

U. S. DEPARTMENT OF COMMERCE
DANIEL C. ROPER, Secretary
BUREAU OF NAVIGATION AND STEAMBOAT INSPECTION
JOSEPH B. WEAVER, Director

MERCHANT VESSELS

OF THE

UNITED STATES

(Including Yachts and Government Vessels)



YEAR ENDED JUNE 30, 1935



UNITED STATES
GOVERNMENT PRINTING OFFICE
WASHINGTON : 1935

LETTER OF TRANSMITTAL

DEPARTMENT OF COMMERCE,
BUREAU OF NAVIGATION AND STEAMBOAT INSPECTION,
Washington, July 1, 1935.

SIR: In compliance with the provisions of the act of Congress approved July 5, 1884, directing that there shall be prepared and published annually a list of vessels of the United States belonging to the commercial marine, specifying the official number, signal letters, name, rig, tonnage, home port, and place and date of building of every vessel, distinguishing in such list sailing vessels from such as may be propelled by steam or other motive power, the sixty-seventh annual list of such vessels is herewith submitted. It is the fifty-first annual list prepared by the Bureau of Navigation, and the third prepared by the Bureau of Navigation and Steamboat Inspection, and brings the record of the merchant vessels of the United States down to June 30, 1935.

Signal and radio-call letters are awarded to seagoing vessels of the United States and, upon application made through a collector of customs, they will be granted to yachts and, in particular cases, to other vessels. Such letters are requisite in order to afford the means of recognition by signals at sea.

Another volume, entitled "Seagoing Vessels of the United States," has been prepared especially for the use of signal stations and masters of seagoing vessels, in which the vessels are arranged in the order of their signal letters. It contains the names of all merchant vessels, yachts, and Government vessels which have signal letters.

Very truly yours,

JOSEPH B. WEAVER, *Director.*

To Hon. DANIEL C. ROPER,
Secretary of Commerce.

CONTENTS

	Page
Explanations and abbreviations.....	6
Merchant vessels:	
Steam.....	8
Motor.....	194
Sailing.....	664
Unrigged.....	676
Yachts:	
Steam.....	832
Motor.....	834
Sailing.....	960
Unrigged (houseboats).....	962
Index to compound names.....	966
Owners of one or more rigged vessels of 100 gross tons and over.....	983
Vessels officially numbered but not documented, June 30, 1934.....	1020
Vessels lost during year.....	1028
Vessels sold to aliens during year.....	1032
Vessels abandoned, reduced below 5 tons, etc., during year.....	1033
Oil-burning steam vessels of 500 gross tons and over.....	1039
Names of builders and locations of shipyards at which steam, motor, and sailing vessels of 100 gross tons and over were built and documented from January 1, 1900 to June 30, 1934.....	1049
Government vessels:	
United States Navy.....	1107
United States Army—	
Quartermaster Corps.....	1121
Engineer Corps.....	1127
Ordnance Department.....	1138
Treasury Department—	
Public Health Service.....	1138
Coast Guard.....	1140
Department of Commerce—	
Bureau of Lighthouses.....	1144
Coast and Geodetic Survey.....	1148
Bureau of Fisheries.....	1149
Bureau of Navigation.....	1149
Department of Labor—	
Bureau of Immigration.....	1150
Interior Department—	
Reclamation Service.....	1150
Department of Agriculture—	
Bureau of Public Roads, District 11, Juneau, Alaska.....	1151
Alaska Game Commission, Juneau, Alaska.....	1151
Bureau of Biological Survey.....	1151
Forest Service, Region 3, Tongass, National Forest.....	1152
Forest Service, Region 8, Chugach, National Forest.....	1152
Vessels owned and employed by the Panama Canal or the Panama Railroad Co.....	1153
Philippine Islands vessels.....	1157
Table of Distances in Nautical Miles between the principal American and Foreign Ports:	
I. Distances from East Coast Ports of North and South America.....	1176
II. Distances from West Coast Ports of North and South America.....	1178

OFFICIAL NUMBERS

Original plan followed in awarding official numbers

Rigged vessels			Unrigged vessels		
Letter	Original numbers	New numbers	Letter	Original numbers	New numbers
A	1- 1999	105000-109999	A	29000-30999	
B	2000- 3999	160000-169999	B	31000-32999	
C	4000- 5999	125000-129999	C	33000-34999	
D	6000- 6999	157000-159999	D	35000-35999	
E	7000- 8999	135000-139999	E	36000-36999	
F	9000- 9999	120000-124999	F	37000-38999	
G	10000-10999	85000- 89999	G	39000-41999	
H	11000-11999	95000- 99999	H	42000-43999	
I	12000-12499	100000-104999	I	44000-44999	
J	12500-13999	75000- 79999	J	45000-46999	
K	14000-14499	161000-161499	K	47000-47999	
L	14500-15999	140000-144999	L	48000-49999	
M	16000-17999	90000- 94999	M	50000-51999	
N	18000-18799	130000-134999	N	52000-52999	67000
O	18800-19499	155000-156999	O	53000-53999	
P	19500-20499	150000-154999	P	54000-54999	
Q	20500-20999		Q	55000-55999	
R	21000-21999	110000-114999	R	56000-56999	
S	22000-23999	115000-119999	S	57000-58999	
T	24000-24999	145000-149999	T	59000-59999	
U	25000-25499		U	60000-60999	
V	25500-25999	161500-161999	V	61000-61999	
W	26000-26999	80000- 84999	W	62000-64499	
X	27000-27499		X	64500-64999	
Y	27500-27999		Y	65000-65999	
Z	28000-28999		Z	66000-66999	

Plan adopted July 1, 1903

Rigged vessels		Unrigged vessels	
Letter	New number	Letter	New number
A to Z	200000	A to Z	162000

REGISTER DIMENSIONS—STATUTORY LENGTH, BREADTH, DEPTH, AND HEIGHT OF VESSELS

The registry of every vessel shall express her length and breadth, together with her depth and the height under the third or spar deck, which shall be ascertained in the following manner: The tonnage deck, in vessels having three or more decks to the hull, shall be the second deck from below; in all other cases the upper deck of the hull is to be the tonnage deck. The length from the fore part of the outer planking on the side of the stem to the after part of the main stern post of screw steamers and to the after part of the rudderpost of all other vessels measured on the top of the tonnage deck shall be accounted the vessel's length. The breadth of the broadest part on the outside of the vessel shall be accounted the vessel's breadth of beam. A measure from the underside of the tonnage-deck plank, amidships, to the ceiling of the hold (average thickness), shall be accounted the depth of hold. If the vessel has a third deck, then the height from the top of the tonnage-deck plank to the underside of the upper-deck plank shall be accounted as the height under the spar deck. All measurements to be taken in feet and fractions of feet, and all fractions of feet shall be expressed in decimals. (Revised Statutes, sec. 4150.)

EXPLANATIONS AND ABBREVIATIONS

Merchant vessels of the United States contains the name of every American merchant vessel and yacht which had an uncancelled document (register, enrollment, or license) on June 30, of the year of its publication.

Official number.—A number awarded to every merchant vessel and yacht of the United States. It is permanently marked on the main beam and is retained throughout the life of the vessel.

Signal and radio-call letters.—Four letters awarded to every seagoing vessel and yacht to afford means of recognition by signals at sea. They may be found in the vessel's marine document.

Rig.—The rig abbreviations used in this publication are:

Brg. = barge.	El. s. = electric screw.	Ol. p. = oil side-wheel.	Sl. b. = sloop barge.
Bgn. = brigantine	Ga. c. = gas cable.	Ol. s. = oil screw.	Slp. = sloop.
Bk. = bark.	Ga. p. = gas side-wheel.	Ol. w. = oil stern-wheel.	St. c. = steam catamaran.
Bkn. = barkentine.	Ga. s. = gas screw.	Sc. b. = schooner barge.	St. p. = steam side-wheel.
Cat. = catboat.	Ga. w. = gas stern-wheel.	Sch. = schooner.	St. w. = steam stern-wheel.
Cnl. = canal boat.	H. bt. = houseboat.	Sow. = scow.	St. s. = steam screw.
Drg. = dredge.	Ol. c. = oil cataraman.	Shp. = ship.	Ywl. = yawl.

Oil or gas engine.—Each motor vessel propelled by an engine in which the fuel is ignited by the heat generated wholly from compression of air in the cylinders (Diesel type), or from such heat and additional outside heat when this is not sufficient (semi-Diesel type), is indicated by *ol.* (ol. p., ol. s., ol. w.); and each motor vessel propelled by an engine in which the fuel is ignited by a spark is indicated by *gs.* (ga. p., ga. s., ga. w.).

Electrically driven vessels are reported in the list of Steam Vessels when the dynamos are actuated by steam turbines and in the list of Motor Vessels when actuated by oil engines.

Name of vessel.—The name of each vessel is printed exactly as it appears in the marine document and on the vessel, with the exception of the capitals and italics noted in the next paragraph. A footnote shows the former name if there was one, and the order in which the names were borne if the vessel had more than one name.

Material of hull.—The name of each steel vessel is printed in SMALL CAPITALS, each iron vessel in *italics*, and each wooden vessel in roman.

Oil fuel.—Each steam vessel fitted for burning oil is indicated by a □.

Radio equipment.—Each vessel equipped with radio transmitting apparatus is indicated by a ⊙, if in addition it has a direction finder (radio compass), it is indicated by a ⊕; if with a direction finder but without radio transmitting apparatus, it is indicated by a △.

Classification. A † indicates that the vessel so marked is classed by the American Bureau of Shipping.

Gross tonnage.—The capacity of the spaces within the frames or ceiling of the hull of a vessel and of the closed-in spaces above deck available for cargo, stores, passengers, or crew, with certain specified exemptions, expressed in tons of 100 cubic feet.

Net tonnage.—The net or register tonnage is the remainder after deducting from the gross tonnage the spaces occupied by the propelling machinery (including allowances for fuel), crew quarters, master's cabin, and navigation spaces.

Dimensions.—The register (not the tonnage) dimensions are given, in feet and tenths. They are defined on the preceding page.

Year of build.—This is the year of completion of the vessel, as shown by the builder's certificate. If the year of building is not known and the year of rebuilding is given, it is preceded by the letter r.

† Authorized to carry not to exceed 16 persons additional to crew without being classed as a passenger vessel.

Service.—The particular trade or business in which the vessel is engaged. The abbreviations are:

Cbl. = cable.	Fsh. = fishing. ¹	Plt. = pilot boat.	Whl. = whale fishing.
Cod. = cod and mackerel fishing.	I. Bk. = ice breaker.	Pol. = police boat.	Wld. = welding.
Drg. = dredging.	Lgt. = lightering.	Ptl. = patrol boat.	Wrk. = wrecking.
Elr. = elevator.	Msc. = miscellaneous.	Ref. = refrigerator.	Yot. = yachting.
Fer. = ferry.	Oys. = oystering.	Tnk. = tanker.	
Frb. = fire boat.	Pas. = passenger.	Tow. = towing.	
Frtd. = freight.	Pld. = pile driving.	Wat. = water boat.	

¹ Except cod, mackerel, and whale.

Crew.—The number given in the marine document. It does not include the master.

Horsepower.—The figures in this column represent the horsepower reported when the vessel was new or when the present engine was installed; *b* means brake horsepower (internal-combustion engine), and *s* means shaft horsepower (steam turbine engine); figures not preceded by a letter represent indicated horsepower.

Name of owner.—The name of the sole or, if there are two or more owners, the name of the managing owner is given. If the sole or managing owner is a corporation, the corporate name is given, except that the definite article is omitted when it forms part of the name. The abbreviation in parentheses following the name of a corporation indicates the State in which the corporation is chartered.

Home port.—This is the place where the permanent document of a vessel issues. Each bill of sale, conveyance, mortgage, assignment of mortgage, or hypothecation should be recorded at the home port given in the latest marine document.

Address.—The business address. It is a post office in the district in which the home port is located.

MERCHANT VESSELS OF STEAM

[For explanations and abbreviations, see p. 6]

Line No.	Official No.	Signal and radio-call letters	Rig	Name of vessel	Tonnage		Dimensions			When built	Where built
					Gross	Net	Length	Breadth	Depth		
1	201921		St. c.	A. BALDWIN.....	199	199	127.0	58.9	7.5	1905	Jeffersonville, Ind.....
2	207074	KDXQ	St. s.	A. A. AUGUSTUS.....+⊕	6,390	4,869	504.0	54.0	30.0	1909	Lorain, Ohio.....
3	107037		St. s.	A. B. COVINGTON.....	71	33	65.5	18.1	8.1	1893	Washington, N. C.....
4	222632	KJAQ	St. s.	A. B. POTTER.....	284	103	110.8	23.2	10.8	1910	Philadelphia, Pa.....
5	216298		St. w.	A. B. SHEETS.....	173	112	120.5	26.0	4.0	1918	Dravosburg, Pa.....
6	215979	WOCJ	St. s.	A. C. BEDFORD.....□+⊕	9,485	5,899	500.0	68.0	28.0	1918	San Francisco, Calif.....
7	111345		St. w.	A. C. INGERSOLL, jr.....	128	128	110.0	27.1	5.6	1901	Higginsport, Ohio.....
8	225200		St. w.	A. C. JAYNES.....	148	148	125.0	30.0	4.3	1925	Grafton, Ill.....
9	106518		St. s.	A. C. ROSE.....	150	75	100.0	22.0	9.0	1888	Philadelphia, Pa.....
10	54525	KDXN	St. s.	A. D. MACNEETH.....⊕	3,040	2,596	375.0	46.0	20.7	1897	Cleveland, Ohio.....
11	218158		St. s.	A. D. MACGILL.....	193	100	104.5	29.5	8.7	1919	Millford, Del.....
12	205126		St. s.	A. E. NETTLETON.....△	6,286	5,006	525.0	55.3	32.0	1908	Wyandotte, Mich.....
13	105780		St. p.	A. F. BENCH.....	173	120	88.0	43.0	9.2	1878	Athens, N. Y.....
14	226492		St. s.	A. F. HARVEY.....	7,973	6,352	588.3	60.2	27.8	1927	River Rouge, Mich.....
15	209585		St. s.	A. G. PRONLISS.....	46	25	68.8	17.2	7.3	1912	Kennebunk, Me.....
16	218026	KJAR	St. s.	A. G. WELLS.....	418	190	142.0	27.5	14.6	1919	Superior, Wis.....
17	200333		St. s.	A. H. FERBERT.....△	4,111	3,005	420.0	60.0	28.0	1903	do.....
18	150223		St. s.	A. H. HANSCOM.....	54	27	68.7	17.5	8.1	1881	Brooklyn, N. Y.....
19	107798		St. s.	A. H. PAYSON.....	163	92	109.5	24.0	12.0	1902	Oakland, Calif.....
20	222872		St. s.	A. H. PLTZ.....	52	35	69.8	18.0	8.5	1923	Manitowoc, Wis.....
21	223369		St. w.	A. I. BAKER.....	140	140	125.8	28.0	5.0	1923	Mound City, Ill.....
22	81642		St. s.	A. L. BISSO.....	434	295	134.5	26.0	10.2	1899	Philadelphia, Pa.....
23	220873	KDLL	St. s.	A. L. KENT.....□+⊕	6,030	3,744	304.1	55.1	31.0	1920	Bath, Me.....
24	218729	KJAS	St. s.	A. L. WALKER.....	427	187	142.0	27.6	14.8	1919	Superior, Wis.....
25	217566	WMAE	St. s.	A. M. BAXTER.....□+⊕	2,428	1,404	253.4	43.6	25.1	1919	Ashtabula, Ohio.....
26	207504	WADD	St. s.	A. M. BYERS.....	6,364	4,841	504.0	54.0	30.0	1910	Cleveland, Ohio.....
27	107836		St. c.	A. M. HALLIDAY.....	207	207	121.0	50.0	7.7	1903	Jeffersonville, Ind.....
28	222326		St. w.	A. O. ACKARD.....	364	290	147.5	33.4	5.2	1922	Ambridge, Pa.....
29	204864		St. s.	A. T. KINNEY.....+⊕	6,328	4,686	504.0	54.0	26.9	1906	Bay City, Mich.....
30	105145		St. s.	A. T. SERRELL.....	71	48	78.7	17.2	7.0	1871	Bordentown, N. J.....
31	106025		St. s.	A. W. COLTON.....	92	43	81.0	18.0	10.0	1881	Buffalo, N. Y.....
32	209271		St. s.	A. W. LUEBKE.....	34	23	61.7	15.0	8.1	1911	Sturgeon Bay, Wis.....
33	107267		St. s.	A. W. OSBORNE.....+⊕	3,826	2,630	403.0	48.0	24.3	1897	Cleveland, Ohio.....
34	212338		St. s.	A. and M. LINK.....	18	12	45.0	13.5	5.5	1914	Charlevoix, Mich.....
35	211345	KJAT	St. s.	A. BROOKE TAYLOR.....	295	159	146.0	23.3	11.0	1913	Wilmington, Del.....
36	212612	KDAI	St. s.	A. BANGAREZ.....□⊕	4,538	2,503	378.8	50.3	29.1	1909	Belfast, Ireland.....
37	223710		St. w.	ABBIGALE.....	30	30	77.0	16.5	2.8	1924	Shawneetown, Ill.....
38	219477	KOVR	St. s.	ABERCOS.....□+⊕	6,076	3,729	401.4	63.2	31.9	1920	Vancouver, Wash.....
39	209852	KJAU	St. s.	ABERDEEN.....	116	59	88.0	19.0	11.5	1912	Seattle, Wash.....
40	200103		St. s.	ABRAM S. HEWITT.....	223	151	110.0	24.4	12.6	1903	Camden, N. J.....
41	215986	KDGG	St. s.	ABSAOKA.....□+⊕	5,698	3,546	409.6	54.1	27.1	1918	Seattle, Wash.....
42	229739		St. s.	ABSLEY.....	76	51	74.8	18.8	8.5	1916	Solomon Island, Md.....
43	231673	WHES	St. s.	ACADIA.....□+⊕	6,185	3,020	387.4	61.2	27.0	1932	Newport News, Va.....
44	218268	KJAV	St. s.	ACE.....+	2,616	1,611	251.0	43.6	26.2	1919	Lorain, Ohio.....
45	213174	WHCS	St. s.	ACHILLES.....⊕	9,660	6,074	514.0	65.2	36.5	1915	Sparrows Point, Md.....
46	216077		St. s.	Ackerman Brothers.....	147	100	98.3	27.7	8.1	1918	Tottenville, N. Y.....
47	214173	WSCF	St. s.	ACME.....□⊕	6,878	4,304	435.0	66.0	32.0	1916	San Francisco, Calif.....
48	205239	KDVF	St. s.	ADAM E. CORNELIUS.....+⊕	4,900	3,736	420.0	52.0	24.0	1908	St. Clair, Mich.....

1 Formerly (a U. S. Q. M. C. Gen. D. S. Stanley.
 (b st. s. General D. S. Stanley.
 2 Formerly st. w. Sam Barnum.
 3 Formerly st. s. (a Robt. Taylor.
 (b W. T. Smoot.
 (c Convoys.
 4 Formerly st. s. Polynesia.

5 Formerly st. s. Margaret.
 6 Formerly st. s. Hukey.
 7 Formerly st. s. (a Wisconsin.
 (b A. F. Harvey.
 8 Formerly st. s. (a Pontiac.
 (b Ed. F. Murray.
 9 Formerly st. p. Dan O'Sullivan.

THE UNITED STATES

VESSELS

[For explanations and abbreviations, see p. 6]

Line No.	Service	Crew	Horsepower	Name of owner	Home port	Address of owner
1	Fer.	11	280	Blisso Ferry Co. (La.)	New Orleans, La.	171 Walnut Street.
2	Frt.	26	1,760	Pioneer Steamship Co. (Del.)	Wilmington, Del.	100 West Tenth Street.
3	Tow.	6	225	Arundel Corporation (Md.)	Baltimore, Md.	Pier 2, East Pratt Street.
4	Tow.	16	500	Jacksonville Forwarding Co. (Fla.)	Jacksonville, Fla.	Foot Laurn Street.
5	Tow.	13	400	Hillman Transportation Co. (Pa.)	Pittsburgh, Pa.	511 Wood Street.
6	Tnk.	42	3,300	Standard Shipping Co. (Del.)	Wilmington, Del.	30 Rockefeller Plaza, New York, N. Y.
7	Tow.	11	750	Ohio River Co. (Ohio)	Cincinnati, Ohio	Atlas Bank Building.
8	Pas.	8	250	Greenville Bridge & Ferry Co. (Del.)	Memphis, Tenn.	Greenville, Miss.
9	Frt.	17	380	Baltimore & Ohio R. R. Co. (Md.)	Baltimore, Md.	Baltimore and Charles Sts.
10	Frt.	22	1,150	Buckeye S. S. Co. (Del.)	Wilmington, Del.	100 West Tenth Street.
11	Frt.	6	250	Crane Co. (Ill.)	New York, N. Y.	4730 Twenty-ninth Street, Long Island City, N. Y.
12	Frt.	22	1,800	Great Lakes Steamship Co. (Del.)	Oswego, N. Y.	Syracuse, N. Y.
13	Fer.	6	200	Village of Catskill (N. Y.)	Albany, N. Y.	Catskill, N. Y.
14	Frt.	30	2,200	Pittsburgh Steamship Co. (W. Va.)	Duluth, Minn.	Wolvin Building.
15	Tow.	4	150	Saco River Towing Co. (Me.)	Portland, Me.	Biddeford, Me.
16	Tow.	6	800	Atchison, Topeka & Santa Fe Railway Co. (Kans.)	San Francisco, Calif.	114 Sansome Street.
17	Frt.	23	1,400	Pittsburgh Steamship Co. (W. Va.)	Duluth, Minn.	Wolvin Building.
18	Tow.	9	250	James L. Hill	New York, N. Y.	54 Seventy-fourth Street.
19	Tow.	8	800	Atchison, Topeka & Santa Fe Ry. Co. (Kans.)	San Francisco, Calif.	114 Sansome Street.
20	Tow.	8	140	McMullen & Pltz Construction Co. (Wis.)	Millwaukee, Wis.	923 Commercial Street, Manitowoc, Wis.
21	Tow.	6	600	Ayer & Lord Barge Co. (Ind.)	Evansville, Ind.	Old National Bank Building.
22	Tow.	20	1,600	New Orleans Coal & Blisso Towboat Co. (Del.)	New Orleans, La.	United Fruit Building.
23	Frt.	34	2,200	Mystlo Steamship Co. (Trustee)	Boston, Mass.	250 Stuart Street.
24	Tow.	21	850	Eastern Transportation Co. (Del.)	Wilmington, Del.	Ford Building.
25	Frt.	30	1,350	Horace X. Baxter S. S. Co. (Calif.)	San Francisco, Calif.	333 Montgomery Street.
26	Frt.	22	1,760	Reiss Steamship Co. (Del.)	Wilmington, Del.	100 West Tenth Street.
27	Fer.	9	450	Algiers Public Service Co. (La.)	New Orleans, La.	Canal Street Ferry House.
28	Tow.	16	750	Carnegie Steel Co. (N. J.)	Pittsburgh, Pa.	Carnegie Building.
29	Frt.	28	1,800	Klinney Steamship Co. (Del.)	Wilmington, Del.	100 West Tenth Street.
30	Fsh.	27	140	Tallman & Mack Fish & Trap Co. (R. I.)	Newport, R. I.	Spring Wharf.
31	Tow.	8	325	Alfred Gregoire	Duluth, Minn.	o/o Lenox Hotel.
32	Tow.	3	60	Goodrich Transit Co. (Del.)	do.	South Duluth, Minn.
33	Frt.	25	1,425	Wilson Translt Co. (Del.)	Wilmington, Del.	100 West Tenth Street.
34	Fsh.	4	50	Frank Left	Grand Haven, Mich.	St. James, Mich.
35	Fsh.	28	600	Colonna Shipyard (Va.)	Norfolk, Va.	Indian River Road.
36	Pas.	66	3,050	United Fruit Steamship Corporation (Del.)	New York, N. Y.	Pier 3, N. R.
37	Tow.	5	100	Paul C. Wyatt	Kansas City, Mo.	2201 Manchester Street.
38	Frt. f	45	2,800	United States Shipping Board	Portland, Oreg.	Vancouver, Wash.
39	Whl.	10	370	American Pacific Whaling Co. (S. Dak.)	Seattle, Wash.	L. C. Smith Building.
40	Frb.	8	520	City of New York	New York, N. Y.	Municipal Building.
41	Frt.	39	2,500	McCormick Steamship Co. (Calif.)	San Francisco, Calif.	461 Market Street.
42	Tow.	4	300	Newark and New York Towboat Co. (N. J.)	Newark, N. J.	
43	Pas.	160	11,400	Eastern S. S. Lines (Ma.)	Boston, Mass.	Box 5179.
44	Frt.	36	1,500	Ace Steamship Corporation (Del.)	Duluth, Minn.	c/o A. B. Powers, foot First Avenue West and Commerce Street.
45	Frt.	49	7,200	American S. S. Co. (N. Y.)	Baltimore, Md.	Marine Trust Building, Buffalo, N. Y.
46	Frt.	6	250	Manhattan Lighterage Corporation (N. Y.)	New York, N. Y.	17 Battery Place.
47	Tnk.	37	3,000	Socony-Vacuum Oil Co. (N. Y.)	do.	26 Broadway.
48	Frt.	30	1,800	American Steamship Co. (N. Y.)	Buffalo, N. Y.	Marine Trust Building.

¹⁴ Formerly st. s. ^a Walter A. Luckenbach.
^b Luckenbach No. 3.
¹¹ Formerly st. s. Kiron.
¹² Formerly st. s. ^a Cowanshannock.
^b H. W. Baxter.

¹³ Formerly st. s. Caldera.
¹⁴ Formerly st. s. Andrew Carnegie.
¹⁵ Formerly British st. s. Abangarez.
¹⁶ Formerly U. S. Coast Guard st. s. Tioga.
¹⁷ Formerly st. s. Lake Frohna.

Steam Vessels

Line No.	Official No.	Signal and radio-call letters	Rlg	Name of vessel	Tonnage		Dimensions			When built	Where built
					Gross	Net	Length	Breadth	Depth		
							Feet	Feet	Feet		
1	106356		St. s.	Addie V.....	21	11	57.7	14.6	5.8	1885	Bayville, N. Y.....
2	214448		St. w.	Adeline.....	45	45	101.0	18.4	3.0	1916	Knoxville, Tenn.....
3	221069	KDTT	St. s.	Adler.....	523	221	129.1	30.3	17.2	1921	Pensacola, Fla.....
4	106921	KJAW	St. s.	Admiral.....	123	88	117.7	19.1	9.9	1892	East Providence, R. I.
5	220246	KUZG	St. s.	Admiral Chase.....	3,285	1,997	324.0	46.2	25.0	1920	Newark, N. J.....
6	220403	KDBS	St. s.	Admiral Cole.....	3,285	1,997	324.0	46.2	25.0	1920	do.....
7	220531	KDDI	St. s.	Admiral Day.....	3,285	1,977	324.0	46.2	25.0	1920	do.....
8	107522		St. s.	Admiral Dewey.....	152	103	95.7	21.0	11.5	1900	Port Richmond, N. Y.
9	3904	WGCB	St. s.	Admiral Evans.....	2,140	1,278	253.1	38.4	22.8	1901	Toledo, Ohio.....
10	107425	WGCO	St. s.	Admiral Farragut.....	2,141	1,301	280.0	36.1	22.7	1898	Philadelphia, Pa.....
11	116811	WGD	St. s.	Admiral Fiske.....	2,432	1,450	280.0	33.1	19.6	1898	San Francisco, Calif..
12	220560	KDDP	St. s.	Admiral Gove.....	3,513	2,208	324.0	46.2	25.0	1920	Newark, N. J.....
13	220802	KDLE	St. s.	Admiral Halstead.....	3,289	2,007	324.0	46.2	25.0	1920	do.....
14	221024	KDNX	St. s.	Admiral Laws.....	3,268	2,007	324.0	46.2	25.0	1920	do.....
15	220635	KDFK	St. s.	Admiral Nulton.....	3,267	2,011	324.0	46.2	25.0	1920	do.....
16	157550	WGCG	St. s.	Admiral Rodman.....	1,101	837	175.0	36.0	14.0	1899	Fairhaven, Calif.....
17	117116	WGCH	St. s.	Admiral Rogers.....	2,277	1,350	270.1	40.1	17.3	1902	San Francisco, Calif..
18	203123	WGCI	St. s.	Admiral Serree.....	2,446	1,866	242.0	43.0	26.5	1906	Cleveland, Ohio.....
19	220627	KDFI	St. s.	Admiral Senn.....	3,260	1,996	324.0	46.2	25.0	1920	Newark, N. J.....
20	81788	WGCK	St. s.	Admiral Watson.....	2,009	1,258	253.1	38.4	22.8	1902	Toledo, Ohio.....
21	220693	KDHI	St. s.	Admiral Wiley.....	3,514	2,183	324.0	46.2	25.0	1920	Newark, N. J.....
22	220888	KDLS	St. s.	Admiral Wood.....	3,285	1,997	324.0	46.2	25.0	1920	do.....
23	220402	KJZT	St. s.	Admiral Y. S. Williams.....	3,252	2,000	324.0	46.2	25.0	1920	do.....
24	212089	KJAX	St. s.	Adrian Iselin.....	2,040	1,229	244.0	43.0	20.5	1914	Wyandotte, Mich.....
25	204726		St. s.	Adriatic.....	4,658	3,391	420.0	52.0	28.0	1907	Lorain, Ohio.....
26	204816		St. s.	Adriatic.....	113	70	78.0	20.0	10.0	1907	Philadelphia, Pa.....
27	155377		St. s.	Adroit.....	92	63	94.0	23.2	6.3	1900	Pocomoke City, Md..
28	217585	KJAY	St. s.	Aetna.....	2,153	1,280	250.5	43.7	20.1	1919	Manitowoc, Wis.....
29	218681	KISQ	St. s.	Afel.....	5,052	3,093	390.0	54.2	27.6	1919	Hog Island, Pa.....
30	219225	KOMQ	St. s.	Afoundria.....	5,010	3,065	390.0	54.2	27.8	1919	do.....
31	202288		St. s.	Agnes.....	23	15	58.0	14.0	4.6	1905	Hooquiam, Wash.....
32	203626		St. s.	Agnes A. Moran.....	96	65	68.5	20.1	8.4	1906	Philadelphia, Pa.....
33	204784		St. s.	Agustin.....	23	15	48.4	12.7	6.0	1907	Manitowoc, Wis.....
34	217184	WHCA	St. s.	Agwidale.....	4,763	2,969	370.0	53.1	27.0	1918	Newport News, Va.....
35	217530	WECR	St. s.	Agwistar.....	4,601	2,921	370.0	53.1	27.0	1919	do.....
36	220911	KDMD	St. s.	Agwiworld.....	6,771	4,143	429.3	59.2	33.2	1921	Chester, Pa.....
37	205055		St. s.	Ajax.....	175	71	103.0	22.0	12.5	1908	Seattle, Wash.....
38	86382		St. s.	Ajax.....	76	36	83.0	17.9	7.9	1897	Scranton, Miss.....
39	204584		St. s.	Akron.....	71	48	62.0	18.5	10.6	1907	Port Richmond, N. Y.
40	213038		St. s.	Akron.....	171	116	97.4	23.9	11.6	1915	do.....
41	210992	WKDH	St. s.	Akutan.....	221	150	100.0	23.5	9.2	1913	North Bend, Oreg.....
42	130907	WRAE	St. s.	Alabama.....	2,840	2,070	294.0	42.2	23.2	1901	Chicago, Ill.....
43	207138	WPCT	St. s.	Alabama.....	2,626	1,684	250.0	45.5	26.1	1910	Manitowoc, Wis.....
44	210741		St. w.	Alabama.....	259	259	170.0	32.0	6.0	1912	Point Pleasant, W. Va.
45	211261		St. w.	Alabama.....	34	24	56.5	15.6	3.5	1913	Ivanhoe, N. C.....
46	214376		St. s.	Alabama.....	98	51	71.0	20.0	12.5	1916	Cleveland, Ohio.....
47	220484	KJBA	St. s.	Aladdin.....	336	107	127.0	25.1	13.3	1920	Baltimore, Md.....
48	221109	KDQM	St. s.	Aladdin.....	0,882	4,223	435.0	56.2	33.6	1921	Sparrows Point, Md..
49	213861	WCCF	St. s.	Alamar.....	5,688	3,510	399.7	56.2	30.5	1916	San Francisco, Calif..
50	211868		St. p.	Alameda.....	2,302	1,320	273.0	42.3	15.3	1913	Oakland, Calif.....
51	218921	WDFP	St. s.	Alamo.....	2,676	1,660	253.4	43.7	26.2	1919	Ashtabula, Ohio.....
52	105135		St. s.	Alaska.....	986	592	212.6	32.0	13.9	1871	Buffalo, N. Y.....
53	105973		St. s.	Alaska.....	220	121	141.8	21.0	10.0	1881	Boothbay, Me.....
54	222966	KFIM	St. s.	Alaska.....	4,658	2,775	350.4	49.6	15.6	1923	Tacoma, Wash.....
55	217232	WACW	St. s.	Alaskan.....	5,364	3,280	415.0	53.7	28.3	1918	Sparrows Point, Md..
56	106246		St. p.	Albany.....	735	463	193.5	36.0	13.3	1883	Newburgh, N. Y.....
57	219560		St. s.	Albany.....	294	164	146.3	20.2	10.9	1920	Long Island City, N. Y.
58	225146		St. s.	Albany.....	1,389	944	203.4	44.8	16.2	1925	Mariners Harbor, N. Y.

¹ Formerly st. s.
^a Admiral.
^b Red Cross.
^c Admiral.
^d U. S. N. Admiral.
² Formerly st. s. Sutransco.
³ Formerly st. s. Suralco.
⁴ Formerly st. s. Sutermeo.
⁵ Formerly st. s. Buckman.

⁶ Formerly st. s. Senator.
⁷ Formerly st. s. Surico.
⁸ Formerly st. s. Suwordenco.
⁹ Formerly st. s. Sunugentco.
¹⁰ Formerly st. s. Suscolanco.
¹¹ Formerly st. s. Despatch.
¹² Formerly st. s. Spokane.
¹³ Formerly st. s. Ogdensburg.

Steam Vessels

11

Line No.	Service	Crew	Horsepower	Name of owner	Home port	Address of owner
1	Frt.	2	35	Frederick S. Wardwell.....	Bridgeport, Conn.....	42 Highland Road, Stamford, Conn.
2	Tow.	8	100	Knoxville Sangravl Material Co. (Tenn.).....	Chattanooga, Tenn.....	Knoxville, Tenn.
3	Tow.	19	1,600	W. G. Coyle & Co. (La.).....	New Orleans, La.....	Box 86.
4	Fer.	8	350	E. N. Goodsell (Vt.).....	Burlington, Vt.....	
5	Frt.	29	1,500	Pacific S. S. Lines Ltd. (Nev.).....	San Francisco, Calif.....	311 California Street.
6	Frt.	28	1,500	Portland California S. S. Co. (Calif.).....	do.....	Do.
7	Frt.	29	1,500	do.....	do.....	Do.
8	Tow.	7	900	Berwind White Coal Mining Co. (Pa.).....	New York, N. Y.....	1 Broadway.
9	Pas.	45	2,000	Pacific S. S. Lines Ltd. (Nev.).....	San Francisco, Calif.....	311 California Street.
10	Frt.†	61	2,560	do.....	do.....	Do.
11	Pas.†	65	1,800	Pacific Motorship Co. (Me.).....	do.....	Do.
12	Frt.	20	1,500	Portland California S. S. Co. (Calif.).....	do.....	Do.
13	Frt.	36	1,500	Pacific Lighterage Corporation (Me.).....	do.....	Do.
14	Frt.	29	1,500	Portland California S. S. Co. (Calif.).....	do.....	Do.
15	Frt.	29	1,500	do.....	do.....	Do.
16	Pas.	23	400	Pacific Motorship Co. (Me.).....	Seattle, Wash.....	1519 Railroad Avenue South.
17	Pas.	71	2,000	Pacific S. S. Lines Ltd. (Nev.).....	do.....	311 California Street, San Francisco, Calif.
18	Frt.	30	1,200	do.....	San Francisco, Calif.....	311 California Street.
19	Frt.	30	1,500	Portland California S. S. Co. (Calif.).....	do.....	Do.
20	Pas.	64	2,000	Pacific S. S. Lines, Ltd. (Nev.).....	do.....	Do.
21	Frt.	35	1,500	do.....	do.....	Do.
22	Frt.	26	1,500	Portland California S. S. Co. (Calif.).....	do.....	Do.
23	Frt.	32	1,500	do.....	do.....	Do.
24	Frt.	24	1,000	George Hall Corporation (N. Y.).....	Ogdensburg, N. Y.....	602 North Walter Street.
25	Frt.	29	1,600	Interlake Steamship Co. (Del.).....	Wilmington, Del.....	100 West Tenth Street.
26	Tow.	6	900	Tugboat Adriatic Co. (Del.).....	do.....	Dover, Del.
27	Fsh.	27	120	John A. Hayes.....	New London, Conn.....	487 Williams Street.
28	Frt.	36	1,250	Mid-West Transportation Co. (Mich.).....	Detroit, Mich.....	Union Guaranty Building.
29	Frt.†	32	2,500	Mississippi Shipping Co. (La.).....	New Orleans, La.....	320 Magazine Street.
30	Frt.†	34	2,500	Waterman S. S. Corporation (Ala.).....	Mobile, Ala.....	Merchants National Bank Building.
31	Tow.	4	200	Allman-Hubble Tug Boat Co. (Wash.).....	Seattle, Wash.....	Hoquiam, Wash.
32	Tow.	7	100	Tug Agnes A. Moran (N. Y.).....	New York, N. Y.....	17 Battery Place.
33	Fsh.	4	18	Charles Remperd.....	Milwaukee, Wis.....	2709 South Shore Drive.
34	Frt.†	30	2,200	Agwilines (Me.).....	New York, N. Y.....	Foot Wall Street.
35	Frt.	29	2,200	New York & Cuba Mail Steamship Co. (Me.).....	do.....	Do.
36	Tnk.	34	3,800	Richfield Oil Company of California (Del.).....	Los Angeles, Calif.....	Richfield Building.
37	Frt.	8	600	Shipowners and Merchants Tugboat Co. (Calif.).....	San Francisco, Calif.....	Pier 25.
38	Tow.	9	400	Sabine Transportation Co. (Del.).....	Baltimore, Md.....	Box 252, Port Arthur, Tex.
39	Tow.	7	150	Pennsylvania R. R. Co. (Pa.).....	New York, N. Y.....	Jersey City, N. J.
40	Tow.	7	700	Erle Railroad Co. (N. Y.).....	do.....	50 Church Street.
41	Tow.	10	500	Alaska Salvage & Towing Co. (Wash.).....	Ketchikan, Alaska.....	608 Central Building, Seattle, Wash.
42	Tnk.	28	1,150	Texas Co. (Del.).....	Wilmington, Del.....	7 West Tenth Street.
43	Pas.	24	2,000	Chrscearala Corporation (Del.).....	Duluth, Minn.....	Board of Trade Building, Chicago, Ill.
44	Pas.	45	230	St. Louis & Tennessee River Packet Co. (Mo.).....	St. Louis, Mo.....	Foot Pine Street.
45	Frt.	3	24	John L. R. Wallace.....	Wilmington, N. C.....	312 Harnett Street.
46	Tow.	8	750	Great Lakes Towing Co. (N. J.).....	Duluth, Minn.....	N. P. Dock.
47	Tow.	12	700	Standard Shipping Co. (Del.).....	Baltimore, Md.....	Second Avenue and Clinton Street.
48	Tnk.	37	2,000	Standard Vacuum Oil Co. (N. Y.).....	New York, N. Y.....	28 Broadway.
49	Frt.	36	2,500	Calamar S. S. Corporation (Del.).....	do.....	25 Broadway.
50	Fer.	18	2,500	Central Pacific Ry. Co. (Utah).....	San Francisco, Calif.....	65 Market Street.
51	Frt.	25	1,500	Agwilines (Me.).....	New York, N. Y.....	Foot Wall Street.
52	Frt.	13	478	Mullon Transit Co. (Mich.).....	Detroit, Mich.....	31 West Atwater Street.
53	Fsh.	23	250	Consolidated Fisheries Co. (Del.).....	Wilmington, Del.....	Lewes, Del.
54	Pas.	80	5,000	Alaska Steamship Co. (Nev.).....	New York, N. Y.....	120 Broadway.
55	Ref.	41	4,000	American Hawaiian S. S. Co. (N. J.).....	do.....	90 Broad Street.
56	Fer.	8	800	Carteret Ferry Corporation (N. J.).....	do.....	17 Battery Place.
57	Frt.	6	400	Delaware & Chesapeake S. S. Co. (Del.).....	do.....	117 Liberty Street.
58	Fer.	7	1,600	New York Central R. R. Co. (N. Y.).....	do.....	6 Beaver Street.

14 Formerly st. s. Sunlanerco.
 15 Formerly st. s. Watson.
 16 Formerly st. s. Suricho.
 17 Formerly st. p. Col. Thomas A. Scott.
 18 Formerly st. s. Sunewco.
 19 Formerly st. s. Olive Branch.
 20 Formerly st. s. Coperas.
 21 Formerly st. s. Victory.

22 Formerly st. s. Gertrude.
 23 Formerly st. s. P. R. R. No. 33.
 24 Formerly st. s. Charles P. Crawford.
 25 Formerly st. s. Northtown.
 26 Formerly st. s. Pioneer.
 27 Formerly st. s. Eurana.
 28 Formerly st. s. Lake Elon.
 29 Formerly st. s. Wheaton.

Steam Vessels

Line No.	Official No.	Signal and radio call letters	Rig	Name of vessel	Tonnage		Dimensions			When built	Where built
					Gross	Net	Length	Breadth	Depth		
							Feet	Feet	Feet		
1	126543		St. s.	¹ Albatross.....	40	27	63.6	15.6	7.6	1889	Cleveland, Ohio.....
2	204086		St. p.	ALBATROSS.....	1,313	1,281	365.0	53.8	7.6	1907	Dubuque, Iowa.....
3	106699		St. s.	Albermarle.....	75	37	64.0	17.0	8.0	1889	Norfolk, Va.....
4	107259		St. w	Albert Hanson.....	92	46	95.4	20.4	4.3	1896	Franklin, La.....
5	214715	WFCV	St. s.	² ALBERT HILL.....	7,115	4,403	435.0	56.0	32.0	1917	San Francisco, Calif.....
6	224328		St. s.	ALBERT E. BAKER.....	32	21	60.7	15.1	6.5	1924	Dunkirk, N. Y.....
7	215708		St. s.	³ ALBERT E. HECKIN.....	7,031	5,641	525.0	58.0	31.0	1917	Lorain, Ohio.....
8	221038	KDOK	St. s.	ALBERT E. WATTS.....	7,137	5,111	430.2	59.2	32.8	1921	Wilmington, Del.....
9	106197		St. s.	Alberta M.....	87	71	79.5	15.5	7.0	1883	Athens, N. Y.....
10	106063		St. p.	Albertina.....	558	407	174.2	33.0	8.7	1882	Greenpoint, N. Y.....
11	218880	KJBB	St. s.	ALDEN A. MILLS.....	346	175	139.2	24.0	13.1	1919	East Boothbay, Me.....
12	107727		St. s.	Alden S. Swan.....	136	83	125.0	22.0	8.6	1902	Pocomoke City, Md.....
13	106703		St. s.	Alert.....	51	26	67.6	17.5	8.1	1890	Philadelphia, Pa.....
14	106625		St. s.	Aleut.....	38	19	59.5	19.0	7.0	1889	Benicia, Calif.....
15	203116	WCCR	St. s.	⁴ ALEUTIAN.....	6,361	3,901	400.0	50.2	17.5	1906	Philadelphia, Pa.....
16	126994	KFSA	St. s.	⁵ ALEX B. UHRIG.....	3,257	2,011	366.4	45.2	22.2	1893	West Bay City, Mich.....
17	223775		St. p.	ALEXANDER HAMILTON.....	2,367	1,252	338.6	77.0	13.6	1924	Sparrows Point, Md.....
18	107372		St. s.	ALEXANDER McDUGALL.....	3,672	2,824	413.1	50.0	22.0	1898	West Superior, Wis.....
19	201402		St. s.	Alexander Wylle.....	51	35	70.0	20.2	6.2	1904	Scranton, Miss.....
20	215805		St. s.	Alexander II. Erickson.....	59	40	66.6	19.0	7.5	1917	New Baltimore, N. Y.....
21	205686		St. s.	ALFRED S.....	33	22	64.2	14.5	5.7	1908	Buffalo, N. Y.....
22	224465		St. w	Alfred Ribeyre.....	45	28	64.2	18.0	3.2	1925	New Harmony, Ind.....
23	204050		St. s.	⁶ ALFRED II. SMITH.....	4,698	3,982	381.0	50.2	30.0	1907	Ecorse, Mich.....
24	81119		St. s.	⁷ Alfred P. Brown.....	75	37	77.3	19.7	8.2	1886	Athens, N. Y.....
25	220518	KDDC	St. s.	ALGIC.....	5,496	3,373	400.7	54.2	30.2	1920	Harrisman, Pa.....
26	224860		St. c.	ALGIERS.....	501	501	144.0	55.0	7.7	1925	Jeffersonville, Ind.....
27	106022		St. s.	Algolah.....	480	359	127.0	33.0	11.1	1881	Detroit, Mich.....
28	220815	KDKH	St. s.	⁸ ALGONQUIN.....	7,229	4,475	435.0	56.0	32.0	1920	Alameda, Calif.....
29	226126	KGDL	St. s.	ALGONQUIN.....	5,945	3,546	387.5	55.2	20.0	1926	Newport News, Va.....
30	107325		St. s.	Alice.....	116	54	91.0	23.0	10.3	1897	Wilmington, Del.....
31	107796		St. s.	Alice.....	72	49	76.5	18.7	8.5	1902	Baltimore, Md.....
32	208056		St. s.	Alice.....	24	16	43.0	12.4	6.0	1910	Manitowoc, Wis.....
33	209224		St. s.	Alice.....	31	9	48.0	14.4	6.0	1909	Nacknack, Alaska.....
34	226646		St. w	Alice.....	68	68	93.6	16.7	3.6	1927	Manchester, Ohio.....
35	225873		St. s.	⁹ Alice C.....	31	21	56.2	15.5	6.8	1926	Michigan City, Ind.....
36	140506		St. s.	⁹ Alice C. Murphy.....	66	38	70.0	17.6	7.0	1881	South Amboy, N. J.....
37	218906	KJBC	St. s.	¹⁰ Alice M. Moran.....	176	29	95.5	24.7	12.2	1919	Manitowoc, Wis.....
38	127680	KRWD	St. s.	¹¹ ALICIA.....	174	118	128.0	19.8	10.4	1902	New York, N. Y.....
39	216817		St. s.	¹¹ ALICIA.....	245	105	157.2	26.0	6.0	1918	Charleston, W. Va.....
40	212622		St. w	ALIQUIPPA.....	191	191	162.0	29.1	4.8	1914	Pittsburgh, Pa.....
41	233890	WNFW	St. s.	ALL AMERICAN.....	192	90	95.6	23.5	12.0	1935	Brooklyn, N. Y.....
42	221033	KDOH	St. s.	¹² ALLAN JACKSON.....	6,635	4,037	435.0	56.2	33.6	1921	Alameda, Calif.....
43	222760	KFGA	St. s.	ALLEGHANY.....	5,488	3,361	350.7	52.1	15.2	1923	Kearny, N. J.....
44	227088		St. w	ALLEGHENY.....	427	290	147.7	33.4	6.1	1927	Ambridge, Pa.....
45	216291		St. s.	ALLENTOWN.....	229	156	104.2	25.7	14.2	1918	Elizabethport, N. J.....
46	220017		St. s.	¹⁴ Allentown.....	181	123	94.2	25.0	13.2	1920	Tottenville, N. Y.....
47	95920	KJBD	St. s.	¹⁵ Allerton.....	1,181	822	225.0	32.5	11.8	1887	Newburgh, N. Y.....
48	214450		St. s.	¹⁶ ALLIANCE.....	191	119	97.7	24.1	12.2	1916	Fairfield, Md.....
49	219430	KOTJ	St. s.	¹⁷ ALMERIA LYKES.....	2,637	1,762	253.4	43.8	26.0	1919	Ecorse, Mich.....
50	206130	WADU	St. s.	ALPENA.....	2,886	1,787	356.0	47.2	27.0	1909	Wyandotte, Mich.....
51	216022		St. s.	ALPENA.....	65	33	68.7	17.0	11.0	1917	Cleveland, Ohio.....
52	218389	KIMS	St. s.	¹⁸ ALPHA.....	5,771	3,595	400.8	54.3	31.4	1919	Chester, Pa.....
53	220366	KDBC	St. s.	¹⁹ ALTAIR.....	6,933	4,318	429.3	59.2	33.2	1920	Chester, Pa.....
54	225955		St. w	Altair.....	184	184	131.5	26.4	3.9	1926	Wabasha, Minn.....
55	225143		St. w	Altamaha.....	500	500	145.0	26.6	5.3	1925	Savannah, Ga.....
56	203205	KJBE	St. s.	²⁰ ALTOONA.....	186	126	92.0	24.0	11.8	1906	Sparrows Point, Md.....
57	206090		St. s.	ALVA C DINKY.....	7,514	5,822	580.0	58.0	32.0	1909	Lorain, Ohio.....
58	212017	KJBF	St. s.	ALVARADO.....	1,994	1,400	245.0	41.5	23.0	1914	Long Beach, Calif.....
59	202709		St. w	Alys Gray.....	32	32	73.5	17.7	2.8	1905	Madison, Ind.....
60	209976	KJBG	St. s.	Amagansett.....	390	172	161.6	24.1	13.0	1912	Rockland, Me.....
61	201937	WPBC	St. s.	AMASA STONE.....	6,282	4,930	525.0	55.2	31.0	1905	Wyandotte, Mich.....
62	30089	KDXP	St. s.	AMAZON.....	3,702	2,680	376.0	46.2	25.9	1897	Chicago, Ill.....
63	115774		St. p.	²¹ Ambassador.....	993	711	229.0	32.5	11.1	1881	Chester, Pa.....

¹ Formerly st. s. O. R. Edson.
² Formerly st. s. J. W. Van Dyke.
³ Formerly st. s. William A. Amberg.
⁴ Formerly st. s. Mexico.
⁵ Formerly st. s. Centurion.
⁶ Formerly st. s. Rochester.

⁷ Formerly st. s. Wm. J. McCaldin.
⁸ Formerly st. s. Clarence P. Howland.
⁹ Formerly st. s. Bob Ludwig.
¹⁰ Formerly st. s. Linden.
¹¹ Formerly st. s. Walnero No. 2.

Line No.	Service	Crew	Horsepower	Name of owner	Home port	Address of owner
1	Tow.	4	110	American Construction Co. (Del.)	Cleveland, Ohio	Marion Building.
2	Fer.	10	750	Louisiana & Mississippi Railroad Transfer Co. (La.)	Baton Rouge, La.	Vicksburg, Miss.
3	Tow.	11	85	Norfolk Dredging Co. (Va.)	Norfolk, Va.	Campostella Road.
4	Tow.	12	134	William Clifton	New Orleans, La.	Franklin, La.
5	Tnk.	32	2,400	Atlantic Refining Co. (Pa.)	Philadelphia, Pa.	260 South Broad Street.
6	Fsh.	5	75	Albert E. Baker	Buffalo, N. Y.	Dunkirk, N. Y.
7	Frt.	31	1,800	Producers S. S. Co. (Del.)	Wilmington, Del.	100 West Tenth Street.
8	Tnk. †	36	2,800	Sinclair Navigation Co. (Del.)	New York, N. Y.	45 Nassau Street.
9	Tow.	4	128	Chester Armstrong	Oswego, N. Y.	22 Grove Street, Homer, N. Y.
10	Pas.	13	635	James T. Carroll	New York, N. Y.	279 Argyle Road (B).
11	Cod	30	550	Ocean Trawling Co. (Mass.)	Boston, Mass.	32 Fish Pier.
12	Fsh.	25	250	Raymond L. Haynie	Reedville, Va.	Dover, Del.
13	Tow.	4	250	Tug Boat Alert Co. (Del.)	Wilmington, Del.	Rainier, Oreg.
14	Tow.	3	150	Ole Erickson	Portland, Oreg.	120 Broadway.
15	Pas.	39	7,000	Alaska S. S. Co. (Nev.)	New York, N. Y.	103 West Tenth Street.
16	Frt.	26	1,200	Reiss Steamship Co. (Del.)	Wilmington, Del.	Desbrosses Street Pier.
17	Pas.	50	3,400	Hudson River Day Line (N. Y.)	New York, N. Y.	Wolvin Building.
18	Frt.	25	1,700	Pittsburgh Steamship Co. (W. Va.)	Duluth, Minn.	Baltimore Trust Building.
19	Tow.	6	250	Cottman Co. (Md.)	Baltimore, Md.	Coney Island, N. Y.
20	Tow.	6	150	Arthur W. Finnegan	New York, N. Y.	Erie, Pa.
21	Fsh.	4	50	Union Fish Co. (Ohio)	Cleveland, Ohio	New Harmony, Ind.
22	Frt.	2	15	Clarence B. Hale	Evansville, Ind.	223 Erie Street.
23	Frt.	31	2,100	Great Lakes Transit Corporation (N. Y.)	Buffalo, N. Y.	216 Eighth Avenue (B).
24	Tow.	6	350	Mary F. Tracy	New York, N. Y.	Bourse Building.
25	Frt. †	31	3,000	United States Shipping Board	Philadelphia, Pa.	Canal Street Ferry House.
26	Fer.	12	490	Algiers Public Service Co. (La.)	New Orleans, La.	St. Ignace, Mich.
27	Pas.	16	750	Island Transportation Co. (Mich.)	Grand Haven, Mich.	26 Broadway.
28	Tnk.	35	3,100	Socony Vacuum Oil Co. (N. Y.)	New York, N. Y.	Pier 36, N. R.
29	Pas.	107	4,200	Cherokee-Seminole Steamship Corp. (Me.)	do.	Roanoke Dock.
30	Tow.	7	500	Wood Towing Corporation (Va.)	Norfolk, Va.	South and Water Streets.
31	Tow.	10	100	Sanford & Brooks Co. (Md.)	Baltimore, Md.	289 East Gauer Circle.
32	Fsh.	4	145	John J. Lenz	Milwaukee, Wis.	141 Clay Street, San Francisco, Calif.
33	Fsh.	2	75	Bristol Bay Packing Co. (Calif.)	Unalaska, Alaska	Manchester, Ohio.
34	Tow.	4	60	Sulter Material and Transport Co. (W. Va.)	Cincinnati, Ohio	Box 307, Manistique, Mich.
35	Fsh.	7	75	John Girvan	Sault Ste. Marie, Mich.	Foot West Genessee Street.
36	Tow.	7	650	Frank J. Murphy	Buffalo, N. Y.	17 Battery Place.
37	Tow.	12	750	Tug Allico M. Moran (N. Y.)	New York, N. Y.	do.
38	Pas.	5	700	James Hughes	do.	435 Fifth Avenue.
39	Tow.	14	1,000	Monessen Coal & Coke Co. (Pa.)	Pittsburgh, Pa.	311 Ross Street.
40	Tow.	14	600	Vesta Coal Co. (Pa.)	do.	7 West Tenth Street.
41	Tow.	5	600	The Texas Co. (Del.)	Wilmington, Del.	110 West Tenth Street.
42	Tnk. †	36	2,700	Pan American Foreign Corporation (Del.)	do.	112 South Gay Street.
43	Pas.	73	2,700	Merchants & Miners Transportation Co (Md.)	Baltimore, Md.	434 Fifth Avenue.
44	Tow.	18	750	Carnegie Steel Co. (N. J.)	Pittsburgh, Pa.	143 Liberty Street.
45	Tow.	5	950	Central Railroad Co. (N. J.)	New York, N. Y.	do.
46	Tow.	7	450	Lehigh Valley R. R. Co. of New Jersey (N. J.)	do.	Hull, Mass.
47	Pas.	45	1,200	Nantasket-Boston Steamboat Co. (Mass.)	Boston, Mass.	Jersey City, N. J.
48	Tow.	7	700	Pennsylvania R. R. Co. (Pa.)	New York, N. Y.	U. S. National Bank Building.
49	Frt. †	26	1,500	Lykes Bros. Steamship Co. (La.)	Galveston, Tex.	Ford Building.
50	Frt.	20	1,400	Wyandotte Transportation Co. (Mich.)	Detroit, Mich.	N. P. Dock.
51	Tow.	3	250	Great Lakes Towing Co. (N. J.)	Duluth, Minn.	17 Battery Place.
52	Tnk.	37	3,000	Alpha Steamship Corporation (N. J.)	New York, N. Y.	26 Broadway.
53	Tnk.	33	2,800	Socony Vacuum Oil Co. (N. Y.)	do.	Whitney Building.
54	Tow.	1	350	John I. Hay Co. (La.)	New Orleans, La.	Augusta, Ga.
55	Pas.	17	350	City Council of Augusta (Ga.)	Savannah, Ga.	Jersey City, N. J.
56	Tow.	7	1,700	Pennsylvania R. R. Co. (Pa.)	New York, N. Y.	Wolvin Building.
57	Frt.	25	1,880	Pittsburgh Steamship Co. (W. Va.)	Duluth, Minn.	525 Market Street.
58	Frt.	25	1,000	Moore Mill & Lumber Co. (Oreg.)	San Francisco, Calif.	Vicksburg, Miss.
59	Pas.	10	45	Success Sand Stone & Gravel Co. (Miss.)	Baton Rouge, La.	487 Williams Street.
60	Fsh.	32	700	John A. Hayes	New London, Conn.	100 West Tenth Street.
61	Frt.	32	1,800	Interlake Steamship Co. (Del.)	Wilmington, Del.	do.
62	Frt.	23	1,100	Pioneer S. S. Co. (Del.)	do.	24 State Street.
63	Pas.	21	900	Herbert S. Ross (trustee)	New York, N. Y.	

¹⁰ Formerly st. s. (a) Retriever.
 (b) M. Moran.
¹¹ Formerly (a) st. y Coranto.
 (b) st. y Issaquena.
¹² Formerly st. s. (a) Clairton.
 (b) Kanawha.
¹³ Formerly st. s. Crampton Anderson.
¹⁴ Formerly st. s. Persistence.

¹⁵ Formerly st. s. Homer Ramsdell.
¹⁶ Formerly st. s. P. R. R. No. 27.
¹⁷ Formerly st. s. Lake Slav.
¹⁸ Formerly st. s. Burnwell.
¹⁹ Formerly st. s. Agwilmoon.
²⁰ Formerly st. s. P. R. R. No. 10.
²¹ Formerly st. p. Sirius.

Line No.	Official No.	Signal and radio-call letters	Rig	Name of vessel	Tonnage		Dimensions			When built	Where built
					Gross	Net	Length	Breadth	Depth		
							Feet	Feet	Feet		
1	85618		St. s.	¹ Ambrose No. 4.	108	73	106.5	22.1	7.3	1880	Mystic Bridge, Conn.
2	105906		St. s.	¹ Ambrose No. 6.	107	63	80.0	22.5	8.2	1880	Brooklyn, N. Y.
3	204231		St. s.	¹ Ambrose No. 8.	173	106	105.0	29.0	9.5	1907	Tomkins Cove, N. Y.
4	105837		St. s.	Amelia.	123	74	81.0	27.6	8.7	1879	Brooklyn, N. Y.
5	107140		St. p.	¹ America.	689	415	156.0	36.6	13.3	1895	Chester, Pa.
6	107302		St. s.	AMERICA.	93	63	83.0	21.2	9.6	1897	Ruffalo, N. Y.
7	150214		St. p.	¹ America.	847	579	211.6	32.0	10.6	1881	Philadelphia, Pa.
8	215448	KQQF	St. s.	¹ AMERICA.	21,329	12,189	668.8	74.3	22.8	1905	Belfast, Ireland.
9	210348		St. s.	America.	125	86	105.0	18.5	6.8	1912	Portland, Oreg.
10	220018		St. s.	America.	181	123	94.2	25.0	13.2	1920	Tottenville, N. Y.
11	213845	WACA	St. s.	⁶ AMERICAN.	4,846	2,834	404.6	53.9	26.2	1916	Philadelphia, Pa.
12	217460	KJBH	St. s.	AMERICAN.	168	75	97.2	23.2	10.6	1919	Bath, Me.
13	221604		St. s.	AMERICAN.	1,407	803	204.4	42.1	17.0	1921	Manitowoc, Wis.
14	230006		St. w.	AMERICAN.	326	236	142.0	32.0	5.9	1930	Slidell, La.
15	220643	WBDA	St. s.	⁷ AMERICAN BANKER.	7,430	4,013	436.9	58.2	26.4	1920	Hog Island, Pa.
16	232352	WNEA	St. s.	⁸ AMERICAN CARDINAL.	3,743	2,333	341.1	48.2	24.5	1917	San Francisco, Calif.
17	116849		St. s.	⁹ American Eagle.	100	68	74.0	20.6	9.3	1898	Nounk, Conn.
18	232039	WKEN	St. s.	¹⁰ AMERICAN EAGLE.	4,371	2,759	376.0	52.0	25.5	1917	Oakland, Calif.
19	220927	WBDB	St. s.	¹¹ AMERICAN FARMER.	7,430	4,013	436.9	58.2	26.4	1920	Hog Island, Pa.
20	220853	WGEF	St. s.	¹² AMERICAN IMPORTER.	7,590	4,039	436.9	58.2	26.4	1920	do.
21	221478	KDTM	St. s.	AMERICAN LEGION.	13,736	3,137	516.5	72.2	27.8	1921	Camden, N. J.
22	226106		St. s.	AMERICAN LEGION.	2,089	1,421	251.0	66.0	17.7	1926	Mariners Harbor, N. Y.
23	220984	WFDL	St. s.	¹³ AMERICAN MERCHANT.	7,430	4,013	436.9	58.2	26.4	1921	Hog Island, Pa.
24	220148	KUVB	St. s.	¹⁴ AMERICAN ORIOLE.	5,087	3,181	399.9	54.7	27.6	1920	Yokohama, Japan.
25	219632	KUDN	St. s.	AMERICAN PRESS.	5,135	3,127	390.0	54.2	27.8	1920	Hog Island, Pa.
26	220983	WEDZ	St. s.	¹⁵ AMERICAN SHIPPER.	7,430	4,013	436.9	58.2	26.4	1921	do.
27	218477	KJBI	St. s.	¹⁶ AMERICAN STAR.	4,811	3,037	386.8	52.2	27.4	1919	Arlington, N. Y.
28	220893	WFDC	St. s.	¹⁷ AMERICAN TRADER.	7,430	4,013	436.9	58.2	26.4	1920	Hog Island, Pa.
29	220778	KDJN	St. s.	¹⁸ AMERICAN TRAVELER.	7,555	3,908	436.9	58.2	26.4	1920	do.
30	205096		St. s.	AMERICANA.	969	531	209.7	45.0	15.8	1908	Buffalo, N. Y.
31	78416		St. s.	¹⁹ Americus.	22	11	46.1	14.5	5.9	1883	Tottenville, N. Y.
32	212345		St. s.	²⁰ AMERSHIP.	20	12	48.8	13.0	6.5	1914	Buffalo, N. Y.
33	211906	WCCD	St. s.	AMOLCO.	3,101	1,881	317.1	46.0	23.8	1914	Quincy, Mass.
34	232599		St. w.	AMOS K. GORDON.	695	633	190.0	38.0	7.0	1933	Dubuque, Iowa.
35	208594		St. s.	²¹ Amsterdam.	23	16	50.4	12.4	5.9	1901	Schenectady, N. Y.
36	200618		St. w.	Amy Hewes.	85	85	115.0	25.0	3.2	1903	Franklin, La.
37	222456		St. s.	Amy E. Keller.	97	66	70.9	21.8	9.7	1922	Tottenville, N. Y.
38	106962		St. s.	Anabel.	47	34	65.3	16.0	7.0	1892	Manitowoc, Wis.
39	205609	WEFA	St. s.	²² Anaconda.	238	162	119.4	29.0	10.0	1908	West New Brighton, N. Y.
40	219007	KJBJ	St. s.	ANACONDA.	6,093	3,757	395.5	55.5	31.4	1919	Keary, N. J.
41	216846	KJBK	St. s.	ANACORTES.	4,889	3,527	379.8	53.1	27.0	1918	Tacoma, Wash.
42	117125	WCCI	St. s.	²³ ANCON.	9,640	7,531	489.5	58.0	28.9	1902	Sparrows Point, Md.
43	218067	KIFV	St. s.	ANDREA F. LUCKENBACH.	6,565	4,052	496.4	68.2	23.3	1919	Quincy, Mass.
44	208478		St. s.	ANDREW H. GREEN.	90	11	86.2	21.0	10.3	1911	Ferrysburg, Mich.
45	208154		St. s.	Andrew J. Ward.	36	16	52.6	16.9	7.2	1910	Boston, Mass.
46	206167		St. s.	ANDREW S. UPSON.	4,442	3,120	380.0	52.0	28.0	1909	Cleveland, Ohio.
47	233016	WGFX	St. s.	ANGELINA.	4,772	2,940	393.8	55.3	28.1	1934	Newport News, Va.
48	107494	KFNM	St. s.	ANGELINE.	4,690	3,441	414.0	50.0	28.0	1899	Wyandotte, Mich.
49	130695	KJBL	St. s.	²⁴ ANGLER.	199	97	132.7	21.5	10.6	1898	Elizabethport, N. J.
50	208352	KFPC	St. s.	²⁵ Angus J. McDonald.	178	121	97.9	27.0	10.4	1895	East Boston, Mass.
51	220610		St. s.	²⁶ Anita M. Stuart.	81	55	87.2	18.0	8.6	1911	Collingwood, Canada.
52	107418	WDCN	St. s.	ANN ARBOR NO. 3.	2,047	935	306.9	52.3	17.1	1898	Cleveland, Ohio.
53	203695	WDCO	St. s.	ANN ARBOR NO. 4.	1,778	722	250.0	52.1	17.6	1906	do.
54	208261	WDCE	St. s.	ANN ARBOR NO. 5.	2,884	1,961	360.0	58.3	18.9	1910	Toledo, Ohio.
55	214656	WDCQ	St. s.	ANN ARBOR NO. 6.	2,716	1,679	338.0	56.0	18.3	1917	Ecorse, Mich.
56	224430	WDCK	St. s.	ANN ARBOR NO. 7.	2,934	1,426	347.9	56.2	19.2	1925	Manitowoc, Wis.
57	206835		St. p.	Ann Bailey.	44	44	64.8	22.5	3.8	1909	Point Pleasant, W. Va.
58	136755		St. s.	²⁷ ANN MARIE TRACY.	150	82	96.0	22.0	12.0	1899	Newport News, Va.
59	106709		St. s.	Anna.	39	19	55.0	14.5	6.8	1890	Berkley, Va.

¹ Formerly st. s. ^a G. W. Danielson.
^b Americana.
^c Barton Bros.
² Formerly st. s. Admiral.
³ Formerly st. s. ^a Clarence M. Worth.
^b Nina C.
⁴ Formerly st. p. Pegasus.
⁵ Formerly German st. s. Amerika.
⁶ Formerly st. s. Santa Barbara.
⁷ Formerly st. s. Cantigny.
⁸ Formerly Norwegian st. s. Dicto.

⁹ Formerly st. s. S. L'hommedieu.
¹⁰ Formerly Norwegian st. s. ^a Thordis.
^b Hampholm.
^c Thekla.
¹¹ Formerly st. s. ^a Ourcq.
^b U. S. transport Ourcq.
¹² Formerly ^a st. s. Somme.
^b U. S. Q. M. Corps st. s. Somme.
^c st. s. Somme.
¹³ Formerly st. s. ^a Aisne.
^b U. S. transport Aisne.

Line No.	Service	Crew	Horsepower	Name of owner	Home port	Address of owner
1	Tow.	5	323	Ambrose Lighterage & Transportation Co. (N. J.).	New York, N. Y.	17 State Street.
2	Msc.	4	365	do.	do.	Do.
3	Frt.	5	300	do.	do.	Do.
4	Frt.	6	250	L. Boyer's Sons Co. (N. J.)	do.	21 West Street.
5	Fer.	6	500	Ferry Holding Corporation (Del.)	do.	90 West Street.
6	Tow.	6	490	Great Lakes Towing Co. (N. J.)	Duluth, Minn.	N. P. Dock.
7	Pas.	21	850	Union Navigation Co. (Del.)	New York, N. Y.	350 Madison Street.
8	Pas.	550	16,000	United States Shipping Board	do.	45 Broadway.
9	Pas.	6	150	American Transportation Co. (Oreg.)	Portland, Oreg.	Alder Street Dock.
10	Tow.	9	450	Baker-Whiteley Coal Co. (W. Va.)	Baltimore, Md.	Keyser Building.
11	Frt.	39	3,500	American-Hawaiian Steamship Co. (N. J.)	New York, N. Y.	90 Broad Street.
12	Frt.	10	550	Texas Co. (Del.)	Wilmington, Del.	7 West Tenth Street.
13	Tow.	23	800	Construction Materials Corporation (Del.)	Chicago, Ill.	33 North La Salle Street.
14	Tow.	12	700	American Barge Line Co. (Del.)	Louisville, Ky.	437 North Preston Street.
15	Pas.	68	6,000	United States Lines Co., (Nev.)	New York, N. Y.	1 Broadway.
16	Frt.	20	2,000	American Cardinal S. S. Corporation (N. Y.)	do.	60 Broad Street.
17	Tow.	6	200	Lighterage Holdings (N. Y.)	do.	21 West Street.
18	Frt.	27	2,400	American Eagle Owners (N. Y.)	do.	90 Broad Street.
19	Pas.	67	6,000	United States Lines Co. (Nev.)	do.	1 Broadway.
20	Pas.	80	6,000	do.	do.	Do.
21	Pas.	185	12,000	Munson Steamship Line (N. Y.)	do.	67 Wall Street.
22	Fer.†	9	4,400	City of New York	do.	Municipal Building.
23	Pas.	68	6,000	United States Lines Co., (Nev.)	do.	1 Broadway.
24	Tnk.	54	3,000	S.S. Oriole (N. Y.)	do.	80 Broad Street.
25	Frt.†	40	2,500	United States Shipping Board	Philadelphia, Pa.	Bourse Building.
26	Pas.	70	6,000	United States Lines Co. (Nev.)	New York, N. Y.	1 Broadway.
27	Frt.†	32	2,500	Charles Nelson Co. (Calif.)	San Francisco, Calif.	230 California Building.
28	Pas.	68	6,000	United States Lines Co. (Nev.)	New York, N. Y.	1 Broadway.
29	Pas.	80	6,000	do.	do.	Do.
30	Pas.	21	1,120	Steamer Americana (N. Y.)	do.	17 Battery Place
31	Tow.	3	75	Gowanus Towing Co. (N. Y.)	do.	Foot Smith Street (B).
32	Tow.	1	40	Buffalo Dry Dock Co. (W. Va.)	Buffalo, N. Y.	191 Ganson Street.
33	Tnk.	31	1,660	Steamship Amolco Corporation (Del.)	New York, N. Y.	122 East Forty-second Street.
34	Tow.	24	750	Standard Oil Co. (La.)	Baton Rouge, La.	Box 629.
35	Tow.	3	30	State of New York	Albany, N. Y.	Public Works Building.
36	Tow.	7	228	Joseph A. Prevost Lumber Co. (La.)	New Orleans, La.	Jeancrette, La.
37	Tow.	6	350	Hudson Tow Boat Co. (N. J.)	New York, N. Y.	Foot Sixth Street, Hoboken, N. J.
38	Pas.	7	110	John Girvin	Sault Ste Marie, Mich.	Manistique, Mich.
39	Tow.	11	500	New York & Hastings Steamboat Co. (N. Y.)	New York, N. Y.	25 Broadway.
40	Frt.	42	2,500	United States Shipping Board	Newark, N. J.	Kearny, N. J.
41	Frt.	39	2,300	do.	Tacoma, Wash.	
42	Pas.	108	4,000	Panama R. R. Co. (N. Y.)	New York, N. Y.	24 State Street.
43	Frt.	45	6,000	Luckenbach Steamship Co. (Del.)	do.	120 Wall Street.
44	Tow.	8	550	Great Lakes Dredge & Dock Co. (N. J.)	Chicago, Ill.	104 South Michigan Avenue.
45	Tow.	3	125	Narragansett Towing Co. (Del.)	Boston, Mass.	80 Boylston Street.
46	Frt.	27	1,440	Kinney S. S. Co. (Del.)	Wilmington, Del.	100 West Tenth Street.
47	Frt.	28	3,150	A. H. Bull S. S. Co. (N. J.)	New York, N. Y.	115 Broad Street.
48	Frt.	27	1,150	Presque Isle Transportation Co. (Del.)	Wilmington, Del.	100 West Tenth Street.
49	Pas.	7	800	Frederick Plage	New York, N. Y.	79 Elton Street (B).
50	Frb.	7	600	City of Boston (Mass.)	Boston, Mass.	City Hall.
51	Tow.	6	175	James A. Kenny	New York, N. Y.	602 Seventy-eighth Street (B).
52	Frt.	37	1,200	Ann Arbor R. R. Co. (Mich.)	Grand Haven, Mich.	Frankfort, Mich.
53	Frt.	27	1,200	do.	do.	Do.
54	Frt.	39	3,000	Empire Trust Co. (N. Y.)	New York, N. Y.	120 Broadway.
55	Frt.	39	3,000	Ann Arbor Boat Co. (Mich.)	Grand Haven, Mich.	Frankfort, Mich.
56	Fer.	45	2,700	do.	do.	Do.
57	Fer.	1	30	H. C. Pickens	Cincinnati, Ohio.	Racine, Ohio.
58	Tow.	6	490	Mary T. Tracy	New York, N. Y.	218 Eighth Avenue (B).
59	Tow.	5	75	Norfolk Lighterage Co. (Va.)	Norfolk, Va.	Foot Commerce Street.

14 Formerly st. s. Eastern Glen.

15 Formerly st. s. Tours.

16 Formerly st. s. Strathnaver.

17 Formerly st. s. Marne.

18 Formerly { a st. s. Cambral.
b U. S. Army Transport st. s. Cambral.
c st. s. Cambral.

19 Formerly st. s. John Sparks.

20 Formerly st. s. E. N. Smith.

21 Formerly st. s. B. B. Odell, jr.

22 Formerly st. s. { a The Lowell.
b Naconca.

23 Formerly st. s. Shawmut.

24 Formerly st. s. Elreba.

25 Formerly st. s. { a Engine 44.
b Angus J. McDonald Engine 44.

26 Formerly { a British st. s. Alex Clark.

b st. s. Alex Clark.

27 Formerly st. s. El Amigo.

Steam Vessels

Line No.	Official No.	Signal and radio-call letters	Rig	Name of vessel	Tonnage		Dimensions			When built	Where built
					Gross	Net	Length	Breadth	Depth		
							Feet	Feet	Feet		
1	205712		St. s.	Anna.....	21	14	44.8	12.6	5.6	1908	Manitowoc, Wis.....
2	211845		St. s.	Anna.....	19	13	40.0	12.0	4.4	1913	Menominee, Mich.....
3	215756	KDIT	St. s.	ANNA SCHAFER..... □+⊙	1,985	1,202	252.0	43.5	18.9	1917	Toledo, Ohio.....
4	210216		St. s.	Anna C. Wilson.....	83	56	91.0	20.4	6.5	1912	Saugatuck, Mich.....
5	201451	KJBM	St. s.	Anna F. Combes.....	138	114	113.6	23.2	6.6	1904	East Rockaway, N.Y.....
6	106053		St. s.	Anna S. Cooper.....	85	42	91.9	21.5	7.3	1882	New Orleans, La.....
7	106693	KDOM	St. p.	Annapolis..... ⊙	877	483	202.5	65.2	14.3	1889	Baltimore, Md.....
8	116539		St. p.	Annapolis (composite).....	485	336	174.0	28.0	6.6	1892do.....
9	201088		St. s.	ANNE ARUNDEL.....	795	630	174.0	36.0	10.2	1904do.....
10	219645	KJFN	St. s.	Anne Hanfly..... □+	1,343	756	235.0	43.0	17.7	1920	North Bend, Oreg.....
11	204509	KJBP	St. s.	Annie Christenson..... □	830	452	188.7	39.8	12.8	1907	Winslow, Wash.....
12	206116		St. w.	Annie Comings..... □	464	414	151.4	32.6	5.4	1909	Vancouver, Wash.....
13	75988		St. s.	Annie Sullivan.....	97	66	72.6	21.3	9.1	1878	Greenpoint, N. Y.....
14	221292	KDSG	St. s.	ANNISTON CITY..... □+⊙	5,686	3,450	424.2	56.2	26.5	1921	Chickasaw, Ala.....
15	207031		St. w.	Antelope.....	160	101	100.6	23.0	5.0	1909	Samoa, Calif.....
16	126715		St. s.	Anthony Pope.....	86	43	79.0	20.0	9.0	1891	Athens, N. Y.....
17	219229	KONR	St. s.	ANTIETAM..... □+⊙	6,972	4,293	435.6	56.2	31.7	1919	Sparrows Point, Md.....
18	231465	KDOJ	El. s.	ANTIGUA..... □+⊙	6,982	3,178	415.7	60.3	24.1	1932	Quincy, Mass.....
19	220352	KDAX	St. s.	ANTINOUS..... □+⊙	6,034	3,775	401.4	53.2	31.9	1920	Vancouver, Wash.....
20	107154		St. s.	Apollo.....	105	56	90.2	19.8	9.8	1895	Baltimore, Md.....
21	220013	KUSN	St. s.	AQUARIUS..... □+⊙	6,094	3,816	401.4	53.2	31.9	1920	Vancouver, Wash.....
22	210463		St. p.	Aquehonga.....	290	217	102.8	31.8	10.4	1912	Newburgh, N. Y.....
23	206214		St. s.	Aquillo..... □	48	33	78.2	18.3	5.7	1909	Houghton, Wash.....
24	227705		St. w.	Aquila.....	170	170	110.3	24.4	3.7	1928	Wabasha, Minn.....
25	76664		St. s.	Arabian.....	92	46	82.7	19.6	9.4	1887	Camden, N. J.....
26	201545	KJBQ	St. s.	Arabs..... □	155	91	109.5	24.5	12.0	1904	San Francisco, Calif.....
27	136345		St. s.	Aral.....	62	31	68.7	16.6	7.4	1892	Philadelphia, Pa.....
28	229258		St. s.	Arcadia.....	102	80	89.2	25.3	6.0	1929	Tacoma, Wash.....
29	91131		St. s.	Archie Scott.....	63	43	73.1	17.4	8.8	1879	Green Bay, Wis.....
30	209309		St. s.	Archie Tegtmeyer.....	40	27	54.0	14.0	6.8	1911	Manitowoc, Wis.....
31	105876		St. p.	Arctic..... □	394	284	145.0	30.0	7.8	1879	Wilmington, Del.....
32	211602	KJBT	St. s.	Arctic..... □	197	69	111.5	25.3	11.6	1913	Eagle Harbor, Wash.....
33	215052	WQCM	St. s.	ARCTIC..... □⊙	4,297	1,724	355.0	45.0	24.5	1904	Flensburg, Germany.....
34	202867		St. s.	ARCTURUS..... □△	6,707	5,263	514.0	54.0	27.1	1908	West Bay City, Mich.....
35	219957	KJBU	St. s.	ARCTURUS..... □+	6,094	3,816	401.4	53.2	31.9	1920	Vancouver, Wash.....
36	221089	KDPN	St. s.	ARDEN..... □+⊙	5,976	3,700	400.7	54.2	30.2	1921	Harriman, Pa.....
37	107766		St. s.	Ardent.....	106	72	106.2	22.0	7.0	1902	Baltimore, Md.....
38	212964	WBCQ	St. s.	ARDMORE..... □+⊙	7,035	4,390	449.5	59.6	29.9	1913	Rostock, Germany.....
39	219622	KUDD	St. s.	ARGON..... □+⊙	6,952	4,271	435.6	56.2	31.7	1920	Sparrows Point, Md.....
40	105603		St. s.	Argonauta.....	71	35	80.0	18.5	8.1	1876	Camden, N. J.....
41	201427		St. s.	Argosy.....	48	33	69.0	16.0	7.4	1904	Buffalo, N. Y.....
42	220718	KDHL	St. s.	ARGOSY..... □+⊙	4,995	3,039	390.0	54.2	27.8	1920	Hog Island, Pa.....
43	100821		St. s.	Argus.....	25	15	50.0	12.2	5.9	1801	Port Jefferson, N. Y.....
44	106032		St. s.	Ariel.....	168	86	95.9	28.9	11.1	1881	Detroit, Mich.....
45	209831		St. s.	Ariel.....	59	46	58.3	17.5	5.1	1912	Tacoma, Wash.....
46	219708	KULM	St. s.	ARIO..... □+⊙	6,952	4,271	435.6	56.2	31.7	1920	Sparrows Point, Md.....
47	204267	KJBW	St. s.	ARIOSIA..... □	262	178	108.0	25.0	12.2	1907	Camden, N. J.....
48	106069		St. s.	Arizona.....	201	121	120.5	22.0	11.3	1882	Mystic, Conn.....
49	126551		St. s.	ARIZONA.....	1,041	801	203.5	40.0	13.5	1889	Manitowoc, Wis.....
50	218983	KODR	St. s.	ARIZONA..... □+⊙	5,174	3,106	391.8	51.3	28.8	1919	Wilmington, Del.....
51	230656		St. s.	ARIZONA.....	94	32	78.8	20.0	12.4	1931	Cleveland, Ohio.....
52	219714	WACX	St. s.	ARIZONAN..... □+⊙	5,815	3,617	434.3	57.7	27.2	1920	Chester, Pa.....
53	219800	KULN	St. s.	ARIZPA..... □+⊙	5,437	3,338	400.7	54.2	30.4	1920	Harriman, Pa.....
54	204588		St. s.	ARKANSAS..... +	98	34	74.0	20.0	11.6	1907	Chicago, Ill.....
55	200661		St. s.	ARLINGTON.....	1,446	933	206.2	43.6	16.5	1903	Port Richmond, N. Y.....
56	217590	KEKQ	St. s.	ARLYN..... □+⊙	3,304	1,971	321.7	60.0	21.6	1919	Gloucester City, N. J.....

1 Formerly st. s. ^a War Bayonet.
^b Lake Superior.
^c C. D. Johnson III.
 2 Formerly st. p. Sassafraz.
 3 Formerly ^a schooner Shna Yak.
^b st. s. Charles Christenson.
 4 Formerly st. s. Jerome B. King.

5 Formerly st. s. ^a C. E. Evarts.
^b Jas. A. Lawrence.
^c C. Gallagher.
 6 Formerly st. s. Jas. Macaulley.
 7 Formerly st. s. ^a Eva M. Wall.
^b J. S. W. Holton.
 8 Formerly st. s. Menominee River.

Line No.	Service	Crew	Horsepower	Name of owner	Home port	Address of owner
1	Fsh.	5	24	Joseph Adrian	Milwaukee, Wis.	1111 South Eleventh Street.
2	Fsh.	4	52	Martin Mecholson	Sault Ste. Marie, Mich.	St. Ignace, Mich.
3	Frt.	28	1,250	Schafer Bros. S. S. Lines (Wash.)	San Francisco, Calif.	1 Drumm Street.
4	Pas.	10	150	Edward C. Hintze	Chicago, Ill.	414 Springland Avenue, Michigan City, Ind.
5	Frt.	8	160	Thomas G. Carpenter & Co. (N. Y.)	New York, N. Y.	464 Forty-sixth Street (B).
6	Tow.	9	200	Illinois Central R. R. Co. (Ill.)	St. Louis, Mo.	Metropolis, Ill.
7	Msc.	20	1,200	Mayor and City Council (Md.)	Baltimore, Md.	City Hall.
8	Pas.	25	466	Tolchester Beach Improvement Co. of Kent County (Md.)	do.	Pier 16, Light Street.
9	Pas.	44	500	Western Shore Steamboat Co. (Md.)	do.	Pier 3, Light Street.
10	Frt.	22	1,000	J. R. Hunify Co. (Calif.)	San Francisco, Calif.	24 Market Street
11	Frt.	21	600	Sudden & Christenson (Calif.)	do.	310 Sansome Street.
12	Frt.	13	450	Western Transportation Co. (Oreg.)	Portland, Oreg.	733 Pittock Building.
13	Frt.	6	950	Michael C. Hemingway	New York, N. Y.	712 Westfield Avenue, Eliza- beth, N. J.
14	Frt.†	33	3,500	Isthmian S. S. Co. (Del.)	do.	71 Broadway.
15	Pas.	3	200	Coggeshall Launch Co. (Calif.)	Eureka, Calif.	Foot F Street.
16	Tow.	10	300	Goodwin Gallagher Sand and Gravel Cor- poration (N. Y.)	New York, N. Y.	551 Fifth Avenue.
17	Tnk.	39	2,600	Antietam Steamship Corporation (Del.)	Philadelphia, Pa.	260 South Broad Street.
18	Pas.	113	11,000	United Mail S. S. Co. (Del.)	New York, N. Y.	2 Federal Street, Boston, Mass.
19	Frt.†	36	2,500	Waterman S. S. Corporation (Ala.)	Mobile, Ala.	Merchants National Bank Building.
20	Tow.	10	360	Merchants & Miners Transportation Co. (Md.)	Baltimore, Md.	112 South Gay Street.
21	Frt.†	42	2,500	Lykes Bros., Ripley S. S. Co. (La.)	Houston, Tex.	Cotton Exchange Building.
22	Fer.	5	300	Rockland Boat Corporation (N. Y.)	New York, N. Y.	350 Madison Avenue.
23	Pas.	4	150	King County (Wash.)	Seattle, Wash.	County City Building.
24	Tow.	5	200	W. G. Peters	Minneapolis, Minn.	Wabasha, Minn.
25	Tow.	9	350	Tugboat Arabian Co. (Del.)	Wilmington, Del.	Dover, Del.
26	Frt.	6	900	Associated Oil Co. (Calif.)	San Francisco, Calif.	79 Nor Montgomery Street.
27	Tow.	6	150	Tugboat Aral Co. (Del.)	Wilmington, Del.	Dover, Del.
28	Pas.	2	b 200	Lorenz & Berntsen Co. (Wash.)	Tacoma, Wash.	Municipal Dock.
29	Tow.	6	50	Duluth-Superior Dredging Co. (Minn.)	Duluth, Minn.	Foot Forty-fifth Avenue West.
30	Fsh.	3	50	Frank C. Paczocha	Milwaukee, Wis.	3143 South Ninth Street.
31	Fer.	6	453	Delaware-New Jersey Ferry Co. (Del.)	Wilmington, Del.	Foot East Fourth Street.
32	Tow.	15	400	M. J. Dady Engineering & Contracting Co. (N. Y.)	New York, N. Y.	367 Fulton Street (B).
33	Fsh.	35	2,800	Alaska Packers Association (Calif.)	San Francisco, Calif.	111 California Street.
34	Frt.	28	1,500	Interlake S.S. Co. (Del.)	Wilmington, Del.	100 West Tenth Street.
35	Frt.	36	2,000	United States Shipping Board	New York, N. Y.	45 Broadway.
36	Frt.†	47	3,000	do.	Philadelphia, Pa.	Bourse Building.
37	Tow.	5	250	Bay Ridge Water & Lighterage Co. (N. Y.)	New York, N. Y.	109 Broad Street.
38	Tnk.†	34	2,400	Ardmore Steamship Co. (Del.)	Wilmington, Del.	19-21 Dover Green, Dover, Del.
39	Tnk.†	34	2,200	Socony-Vacuum Oil Co. (N. Y.)	New York, N. Y.	26 Broadway.
40	Msc.	4	400	Robert R. Stone, Jr.	Wilmington, N. C.	Corner Front and Water Sts.
41	Tow.	2	90	Squaw Island Sand & Gravel Corporation (N. Y.)	Buffalo, N. Y.	78 Perry Street.
42	Frt.†	35	a 2,500	American Scantic Line (Del.)	New York, N. Y.	5 Broadway.
43	Oys.	3	16	Andrew Radel Oyster Co. (Conn.)	Bridgeport, Conn.	South Norwalk, Conn.
44	Fer.	5	360	Port Huron & Sarnia Ferry Co. (Mich.)	Port Huron, Mich.	Quay Street.
45	Pas.	2	160	Marcus J. Johnson	Seattle, Wash.	Houghton, Wash.
46	Tnk.	34	2,600	Socony-Vacuum Oil Co. (N. Y.)	New York, N. Y.	26 Broadway.
47	Tow.	12	500	Henry Du Bols' Sons Co. (N. Y.)	do.	17 State Street.
48	Fsh.	23	150	John A. Hayes	New London, Conn.	487 Williams Street.
49	Frt.	20	1,000	Goodrich Transit Co. (Del.)	Duluth, Minn.	228 Lake Avenue South.
50	Tnk.	33	2,500	Texas Co. (Del.)	Wilmington, Del.	7 West Tenth Street.
51	Tow.	4	700	Great Lakes Towing Co. (N. J.)	Duluth, Minn.	Pacific Dock.
52	Frt.	38	3,000	American-Hawaiian S.S. Co. (N. J.)	New York, N. Y.	90 Broad Street.
53	Frt.†	33	a 3,000	Waterman S. S. Corporation (Ala.)	Mobile, Ala.	Merchants National Bank Building.
54	Tow.	7	1,000	Great Lakes Towing Co. (N. J.)	Duluth, Minn.	N. P. Dock.
55	Fer.	7	1,600	Erle R. R. Co. (N. Y.)	New York, N. Y.	50 Church Street.
56	Frt.	34	1,380	A. H. Bull Steamship Co. (N. J.)	do.	115 Broad Street.

† Formerly U. S. N. st. s. Arctic.

a German st. s. Odenwald.

b st. s. Odenwald.

c U. S. N. st. s. Newport News.

11 Formerly st. s. James B. Wood.

a st. s. Ardent.

b U. S. Navy st. s. S. P. 680.

12 Formerly German st. s. Delphin.

14 Formerly st. s. City of Racine.

15 Formerly st. s. a Salem County.

b Galena.

16 Formerly st. s. a Conshohocken.

b Willhilo.

17 Formerly st. s. Abner C. Harding.

18 Formerly st. s. Castle Wood.

Steam Vessels

Line No.	Official No.	Signal and radio-call letters	Rig	Name of vessel	Tonnage		Dimensions			When built	Where built
					Gross	Net	Length	Breadth	Depth		
							Feet	Feet	Feet		
1	212460		St. s.	ARROW	56	38	61.4	15.1	7.6	1914	Ludington, Mich.
2	203976		St. w.	Arthur S.	45	38	85.0	17.6	3.1	1907	Fulton, Ill.
3	107005		St. s.	ARTHUR ORR	2,745	2,117	334.0	41.3	21.8	1893	Chicago, Ill.
4	212807		St. s.	ARTHUR SCHOELLKOPF	15	7	42.3	10.1	5.0	1914	Buffalo, N. Y.
5	210173		St. s.	Arthur O. Staples	116	64	88.9	22.5	9.5	1918	Baltimore, Md.
6	217255	KETZ	St. s.	Arthur J. Baldwin	2,361	1,391	245.3	45.5	28.3	1918	Rolph, Calif.
7	219959	KURG	St. s.	ARTIGAS	5,161	3,144	390.0	54.2	27.8	1920	Hog Island, Pa.
8	81001		St. s.	Arundel	29	17	55.8	15.0	7.4	1883	Baltimore, Md.
9	219178	KOLB	St. s.	ARYAN	6,452	4,008	416.8	56.1	32.7	1919	Bath, Me.
10	220239		St. s.	Asbury Park	181	123	94.2	25.0	13.2	1920	Tottenville, N. Y.
11	107200		St. s.	ASHBOURNE	115	78	88.2	19.0	10.2	1895	Philadelphia, Pa.
12	201930		St. p.	Ashburnham	446	347	130.2	27.5	11.2	1905	Boston, Mass.
13	106804	KJBZ	St. s.	Asher J. Hudson	136	68	92.0	21.0	10.0	1891	Camden, N. J.
14	1496		St. s.	Ashland	97	57	87.4	19.6	8.8	1867	Buffalo, N. Y.
15	200187		St. s.	Ashland	64	43	61.9	19.6	8.4	1903	Tottenville, N. Y.
16	219230	KJCA	St. s.	ASHLAND COUNTY	2,592	1,613	251.0	43.6	26.1	1919	Lorain, Ohio
17	203246		St. s.	ASHLEY	240	163	109.2	24.6	14.7	1906	Wilmington, Del.
18	203071	WBDG	St. s.	ASHTABULA	2,670	1,525	338.0	56.0	21.5	1906	St. Clair, Mich.
19	212966		St. s.	ASHTABULA	65	31	68.7	17.0	11.0	1915	Cleveland, Ohio
20	216749	KQEP	St. s.	ASTORIA	2,224	1,358	289.0	44.1	19.0	1918	Portland, Oreg.
21	224899		St. s.	ASTORIA	593	403	142.0	37.5	13.5	1925	Mariners Harbor, N. Y.
22	214492	WSCG	St. s.	ASTRAL	7,541	4,574	439.5	58.0	33.0	1916	San Francisco, Calif.
23	210942		St. s.	Atalanta	147	100	111.7	23.0	6.7	1913	Tacoma, Wash.
24	212634	KDAK	St. s.	ATENAS	4,639	2,581	378.8	50.3	29.1	1909	Belfast, Ireland
25	126061		St. w.	Atha	135	135	134.4	26.0	3.0	1882	Pittsburgh, Pa.
26	214617		St. s.	ATHENS	266	181	104.1	26.6	13.6	1916	Port Richmond, N. Y.
27	106731	KJCC	St. s.	Atkins Hughes	115	57	88.7	19.0	10.2	1890	Philadelphia, Pa.
28	205232		St. s.	Atlanta	87	59	95.0	22.0	5.4	1908	Houghton, Wash.
29	212380	KDSW	St. s.	ATLANTA CITY	5,686	3,450	424.2	56.2	26.5	1921	Chickasaw, Ala.
30	106348		St. p.	ATLANTIC	930	736	190.0	36.0	13.3	1885	Brooklyn, N. Y.
31	107129		St. s.	Atlantic	33	16	57.5	15.8	6.7	1894	Baltimore, Md.
32	107567		St. s.	Atlantic	157	76	98.6	27.2	8.4	1900	Wilmington, Del.
33	201594	WEFB	St. s.	ATLANTIC	129	87	81.7	20.5	9.9	1904	Philadelphia, Pa.
34	217709	WBCO	St. s.	ATLANTIC	5,524	3,455	410.5	54.3	27.2	1919	Los Angeles, Calif.
35	201177	WEFO	St. s.	ATLANTIC CITY	121	82	75.0	21.0	10.4	1904	Philadelphia, Pa.
36	212140		St. s.	ATLANTIC CITY	807	548	139.8	35.0	14.8	1914	Wilmington, Del.
37	219819		St. s.	Atlantic Highlands	173	87	94.3	25.2	12.2	1920	New York, N. Y.
38	219840	KUMS	St. s.	ATLANTIC SUN	6,735	4,146	429.3	59.2	31.4	1920	Chester, Pa.
39	868		St. s.	Atlas	33	16	56.0	16.0	6.0	1864	Philadelphia, Pa.
40	76949		St. s.	Atlas	118	59	96.8	21.0	9.4	1891	Baltimore, Md.
41	208838		St. s.	Atlas	33	23	60.0	16.4	7.1	1911	Erie, Pa.
42	214469	WSCH	St. s.	ATLAS	7,058	4,368	430.0	58.2	33.3	1916	Philadelphia, Pa.
43	224452	KJCE	St. s.	Atlas	644	331	166.8	30.0	14.8	1925	South Portland, Me.
44	208161		St. s.	AUBURN	241	164	97.4	30.5	13.5	1910	Port Richmond, N. Y.
45	107286		St. s.	Aucocisco	167	94	107.8	24.9	8.9	1807	South Portland, Me.
46	206401		St. s.	Audrey	49	23	60.1	16.0	6.5	1909	Tacoma, Wash.
47	215870		St. s.	AUGUST ZIESING	8,271	6,398	580.0	60.0	27.0	1917	Ecorse, Mich.
48	100340		St. s.	August A. Denhard	94	47	85.3	19.0	9.4	1883	Philadelphia, Pa.
49	106593		St. s.	Augusta	78	44	79.2	20.2	7.0	1888	Oneata, Oreg.
50	223540		St. w.	Augusta	73	73	64.7	32.0	4.1	1923	Augusta, Ky.
51	204906	KJCF	St. s.	Augustine	159	88	101.5	23.1	11.0	1908	Baltimore, Md.
52	200883		St. s.	AUGUSTUS B. WOLVIN	6,585	5,311	540.0	56.0	32.0	1904	Lorain, Ohio
53	107010	KJCG	St. s.	AU REVOIR	342	212	145.6	23.6	12.6	1893	Wilmington, Del.
54	106369		St. w.	Aurora	406	328	145.0	30.0	7.5	1885	San Francisco, Calif.
55	203366	WEFD	St. s.	AURORA	234	159	98.0	25.0	12.0	1906	Camden, N. J.
56	223637		St. s.	Authentic	94	63	75.1	20.9	9.1	1924	Tottenville, N. Y.
57	76810		St. s.	Automatic	86	43	82.2	21.0	8.9	1889	do
58	106543		St. p.	Avalon	600	462	191.0	31.0	9.0	1888	Wilmington, Del.
59	161654	WQCV	St. s.	AVALON	1,985	1,186	264.7	38.3	22.1	1891	Cleveland, Ohio
60	215383		St. s.	Avalon	13	8	34.8	13.6	5.5	1917	Erie, Pa.

1 Formerly
 a st. s. Carl R. Gray.
 b U. S. Navy st. s. Carl R. Gray.
 c st. s. Carl R. Gray.
 d st. s. Mae R. Mathiasen.
 2 Formerly st. s. Annette Rolph.
 3 Formerly st. s. Wm. A. Johnson.
 4 Formerly st. s. A. C. Van Raulte.

5 Formerly st. s. George P. Taylor.
 6 Formerly st. s. Point Adams.
 7 Formerly st. s. William T. Collins.
 8 Formerly British st. s. Atenas.
 9 Formerly st. s. Charlie Clark.
 10 Formerly st. s. {a Augusta.
 {b Solicitor.

Line No.	Service	Crew	Horsepower	Name of owner	Home port	Address of owner
1	Fsh.	4	60	Frederick H. Steimle.....	Milwaukee, Wis.....	704 Union Avenue, Sheboygan, Wis.
2	Tow.	4	140	Nebraska-Iowa Sand and Gravel Co. (Nebr.)..	Omaha, Nebr.....	1905 West Broadway, Council Bluffs, Iowa.
3	Frt.	20	800	Canada Atlantic Transit Co. (Minn.).....	Duluth, Minn.....	Alworth Building.
4	Tow.	2	75	Niagara Falls Power Co. (N. Y.).....	Buffalo, N. Y.....	Niagara Falls, N. Y.
5	Tow.	5	700	Staples Coal Co. (Mass.).....	Fall River, Mass.....	404 Davol Street.
6	Frt. †	26	1,000	Arctic Transport Co. (N. J.).....	Nome, Alaska.....	
7	Frt. †	37	3,500	United States Shipping Board.....	Philadelphia, Pa.....	Bourse Building.
8	Tow.	4	96	Aruudel Corporation (Md.).....	Baltimore, Md.....	Pier 2, East Pratt Street.
9	Tnk.	38	2,500	Texas Co. (Del.).....	Wilmington, Del.....	7 West Tenth Street.
10	Tow.	9	450	Central Railroad Co. (N. J.).....	New York, N. Y.....	143 Liberty Street.
11	Tow.	11	325	Reading Co. (Pa.).....	Philadelphia, Pa.....	Reading Terminal.
12	Per.	7	500	Boston, Revere Beach & Lynn Railroad Co. (Mass.)..	Boston, Mass.....	350 Atlantic Avenue.
13	Tow.	9	370	Sabine Towing Co. (Tex.).....	Port Arthur, Tex.....	Box 252.
14	Tow.	8	300	John Schroeder Lumber Co. (Wis.).....	Milwaukee, Wis.....	306 East Walnut Street.
15	Tow.	7	40	Atlantic Transport Co. (W. Va.).....	Baltimore, Md.....	Chamber of Commerce Building.
16	Frt.	27	1,500	United States Shipping Board.....	New York, N. Y.....	45 Broadway.
17	Tow.	7	850	Central Railroad Co. (N. J.).....	do.....	143 Liberty Street.
18	Frt.	37	3,000	Pennsylvania Ontario Transportation Co. (Ohio).....	Cleveland, Ohio.....	Rockefeller Building.
19	Tow.	3	500	Great Lakes Towing Co. (N. J.).....	Duluth, Minn.....	N. P. Dock.
20	Frt.	26	1,400	Hammond Lumber Co. (Del.).....	San Francisco, Calif.....	310 Sansome Street.
21	Per.	3	750	City of New York.....	New York, N. Y.....	Municipal Building.
22	Tnk. †	44	2,600	Standard-Vacuum Transportation Co. (Del.).....	do.....	26 Broadway.
23	Pas. †	6	1,000	Whidby Island Transportation Co. (Wash.).....	Seattle, Wash.....	125 Canadian National Dock.
21	Frt.	47	3,600	United Fruit Steamship Corporation (Del.).....	New York, N. Y.....	Pier 3, N. R.
25	Tow. †	14	450	Crucible Fuel Co. (Del.).....	Pittsburgh, Pa.....	527 Smithfield Street.
26	Tow. †	9	1,000	Lehigh Valley R. R. Co. of New Jersey (N. J.)..	New York, N. Y.....	143 Liberty Street.
27	Tow. †	11	300	Tug "Atkins Hughes" Co. (Del.).....	Philadelphia, Pa.....	115 Walnut Street.
28	Pas. †	4	300	King County (Wash.).....	Seattle, Wash.....	County-City Building.
29	Frt. †	34	3,500	Isthmian S. S. Co. (Del.).....	New York, N. Y.....	71 Broadway.
30	Per.	8	515	City of New York.....	do.....	Municipal Building.
31	Tow.	5	100	Atlantic Transport Co. (W. Va.).....	Baltimore, Md.....	Chamber of Commerce Building.
32	Frt.	7	200	National Lead Co. (N. J.).....	New York, N. Y.....	135 Marshall Street (B).
33	Tow.	8	400	Atlantic Refining Co. (Pa.).....	Philadelphia, Pa.....	260 South Broad Street.
34	Frt.	35	2,800	Argonaut Line (Del.).....	New York, N. Y.....	26 Beaver Street.
35	Tow.	6	500	Pennsylvania R. R. Co. (Pa.).....	Philadelphia, Pa.....	Broad Street Station.
36	Per.	8	700	Delaware River Ferry Co. (N. J.).....	do.....	Foot Mechanic Street, Camden, N. J.
37	Tow.	10	700	Central Railroad Co. (N. J.).....	New York, N. Y.....	143 Liberty Street.
38	Tnk.	37	2,800	Sun Oil Co. (N. J.).....	Philadelphia, Pa.....	1608 Walnut Street.
39	Tow.	4	150	Newtown Creek Towing Co. (N. Y.).....	New York, N. Y.....	17 Battery Place.
40	Tow.	12	500	Intracoastal Towing & Transportation Co. (Tex.).....	Houston, Tex.....	Petroleum Building.
41	Fsh.	6	50	Keystone Fish Co. (Pa.).....	Erie, Pa.....	Foot French Street.
42	Tnk.	35	3,000	Socony-Vacuum Oil Co. (N. Y.).....	New York, N. Y.....	26 Broadway.
43	Frt.	11	500	Israel Jacobson.....	Portland, Me.....	115 Commercial Street.
44	Tow.	7	700	Lehigh Valley R. R. Co. of New Jersey (N. J.)..	New York, N. Y.....	143 Liberty Street.
45	Pas.	9	150	Casco Bay Lines (Me.).....	Portland, Me.....	Customhouse Wharf.
46	Fsh.	3	150	Harry L. Haines.....	Seattle, Wash.....	Pier 12.
47	Frt.	35	1,900	Pittsburgh Steamship Co. (W. Va.).....	Duluth, Minn.....	Wolvyn Building.
48	Frt.	7	360	Eastern Transportation Co. (Del.).....	Wilmington, Del.....	Ford Building.
49	Tow.	7	250	America Tug Boat Co. (Wash.).....	Port Townsend, Wash.....	City Dock, Everett, Wash.
50	Per.	2	90	Kline, O'Neill.....	Louisville, Ky.....	Augusta, Ky.
51	Tow.	9	650	Southern Transportation Co. (N. J.).....	Philadelphia, Pa.....	Commercial Trust Building.
52	Frt.	32	2,000	Interlake Steamship Co. (Del.).....	Wilmington, Del.....	100 West Tenth Street.
53	Pas.	15	850	William W. Stephens.....	New York, N. Y.....	Sheepshead Bay, N. Y.
54	Pas.	24	380	California Transportation Co. (Calif.).....	San Francisco, Calif.....	Pier 3.
55	Tow.	7	500	Lehigh Valley R. R. Co. of New Jersey (N. J.)..	New York, N. Y.....	143 Liberty Street.
56	Tow.	6	400	Fred B. Dalzell.....	do.....	24 State Street.
57	Tow.	9	450	do.....	do.....	Do.
58	Pas.	29	400	George W. Brown.....	Baltimore, Md.....	2103 Druid Hill Avenue.
59	Pas.	60	2,600	Wilmington Transportation Co. (Calif.).....	Los Angeles, Calif.....	Wilmington, Calif.
60	Tow.	3	35	Daniel F. Ranahan.....	Buffalo, N. Y.....	2255 Delaware Avenue.

11 Formerly st. s. West Catanace.
 12 Formerly st. s. P. R. R. No. 4.
 13 Formerly st. s. Delaware.
 14 Formerly st. s. Drayman.
 15 Formerly st. s. John I. Brady.
 16 Formerly st. s. Sunoll.
 17 Formerly st. s. Ivanhoe.
 18 Formerly st. s. Sea King.

19 Formerly st. y. {a Au Revolv.
 {b Neaira.
 20 Formerly st. s. Haverstraw.
 21 Formerly st. s. Joseph Peene, sr.
 22 Formerly st. s. {a Virginia.
 {b U. S. S. Blue Ridge.
 23 Formerly {a st. s. Avalon.
 {b U. S. lighthouse st. s. Birch.

Steam Vessels

Line No.	Official No.	Signal and radio-call letters	Rig	Name of vessel	Tonnage		Dimensions			When built	Where built
					Gross	Net	Length	Breadth	Depth		
1	226944	WPBJ	St. s.	AXTELL J. BYLES.....□+⊕	8,955	5,453	480.6	66.0	36.8	1927	Chester, Pa.....
2	206892		St. s.	¹ B. & B.....	51	34	60.6	14.6	6.3	1909	Saugatuck, Mich.....
3	218868		St. s.	B. & J.....	58	39	59.7	16.0	7.6	1918	Benton Harbor, Mich.....
4	203472		St. s.	² B. E. WEST.....	53	39	63.3	17.3	9.0	1906	Ferrysburg, Mich.....
5	226895		St. s.	B. F. AFFLECK.....△	7,964	6,345	587.9	60.2	27.9	1927	Toledo, Ohio.....
6	202839		St. s.	B. F. JONES.....+△	6,939	5,492	530.0	56.2	32.0	1906	Ecorse, Mich.....
7	205738		St. w.	B. F. JONES, Jr.....	91	91	133.0	26.0	4.5	1908	Pittsburgh, Pa.....
8	211175		St. s.	³ B. F. Macomber.....	263	68	138.1	22.4	11.8	1913	Noank, Conn.....
9	223352	KFLK	St. s.	B. H. TAYLOR.....+⊕	7,318	5,760	536.6	60.3	29.5	1923	Lorain, Ohio.....
10	209735	KJCH	St. s.	⁴ B. H. B. Hubbard, jr.....□	276	142	141.5	22.8	11.3	1912	Wilmington, Del.....
11	3971		St. s.	B. LYMAN SMITH.....+	4,271	3,017	380.0	50.0	28.0	1903	Lorain, Ohio.....
12	204945	KJCI	St. s.	⁵ BACK BAY.....+	2,382	1,805	244.0	43.2	27.0	1908	Ecorse, Mich.....
13	217672	KENX	St. s.	⁶ BAFSHE.....□⊕	437	203	142.0	27.7	14.8	1919	Elizabeth, N. J.....
14	222185	WODU	St. s.	BAINBRIDGE.....⊕	704	413	139.2	29.9	21.0	1922	East Boothbay, Me.....
15	218817	KIZC	St. s.	BAKERSFIELD.....□+⊕	5,545	3,458	410.5	54.3	27.2	1919	Los Angeles, Calif.....
16	218676	KISM	St. s.	BALDBUTTE.....□+⊕	6,295	3,856	416.9	56.2	31.0	1919	Quincy, Mass.....
17	218915	KOBV	St. s.	BALDRILL.....□+⊕	6,413	3,951	416.8	56.1	32.7	1919	do.....
18	217536	KJCK	St. s.	BALDROCK.....	425	200	142.0	27.7	14.8	1919	Elizabeth, N. J.....
19	202003		St. w.	Baldwin.....	218	137	109.0	23.7	5.2	1905	Mobile, Ala.....
20	201695		St. s.	BALL BROTHERS.....+	5,733	4,438	480.0	52.0	30.0	1905	Lorain, Ohio.....
21	217679	KEMZ	St. s.	BALLENAS.....⊕	437	203	142.0	27.7	14.8	1919	Elizabeth, N. J.....
22	3634		St. s.	BALTIC.....	72	36	72.0	17.0	8.1	1894	Philadelphia Pa.....
23	206917		St. s.	⁷ Baltic.....	134	78	99.0	29.0	9.0	1909	Millford, Del.....
24	3584		St. s.	BALTIMORE.....	177	88	105.3	22.1	10.5	1893	Sparrows Point, Md.....
25	203700		St. s.	BALTIMORE.....	81	55	84.5	18.6	8.2	1906	Baltimore, Md.....
26	208282	KJCM	St. s.	⁸ BALTIMORE.....	375	255	106.5	32.0	15.0	1911	Wilmington, Del.....
27	208787		St. s.	BALTIMORE.....	46	31	61.0	16.0	8.0	1911	Lorain, Ohio.....
28	204328	KJCN	St. s.	Bandon.....+□	642	350	172.8	39.7	11.0	1907	North Bend, Ore.....
29	219009	KODZ	St. s.	⁹ BANGU.....□+⊕	4,782	3,016	380.5	53.1	27.0	1919	Tacoma, Wash.....
30	218835	KJCO	St. s.	BANNACK.....+⊕	4,844	2,987	377.0	52.0	26.8	1919	Shooters Island, N. Y.....
31	218971	KEDN	St. s.	¹⁰ BARACOA.....□+⊕	2,599	1,610	251.0	43.6	26.1	1919	Cleveland, Ohio.....
32	210888	WMCP	St. s.	¹¹ BARBARA.....□⊕	4,665	2,874	384.0	50.2	26.6	1913	Philadelphia, Pa.....
33	220743	WFED	St. s.	¹² Barbara C.....+⊕	1,240	702	221.5	43.0	16.6	1920	North Bend, Ore.....
34	216348	KJOO	St. s.	¹³ BARBARA CATES.....□+⊕	5,599	3,466	409.5	54.2	27.6	1918	Seattle, Wash.....
35	228876		St. w.	Barbara Hunt.....	100	100	100.0	22.0	4.0	1929	Osage City, Mo.....
36	217889	KJCP	St. s.	BARKHAMSTEAD.....	437	203	142.0	27.7	14.8	1919	Elizabeth, N. J.....
37	217073	WLAE	St. s.	¹⁴ BARLOW.....□⊕	422	234	142.0	27.7	14.8	1919	do.....
38	230145		St. s.	Barney Turecanno.....	111	75	75.8	22.0	9.9	1930	Tottenville, N. Y.....
39	218009	KIDT	St. s.	BARRALTON.....⊕	425	200	142.0	27.7	14.8	1919	Elizabeth, N. J.....
40	218062	KIFR	St. s.	BARRANCA.....⊕	418	200	142.0	27.7	14.8	1919	do.....
41	219353	KJCQ	St. s.	¹⁵ BARREADO.....□+⊕	4,781	3,015	380.5	53.1	26.9	1919	Seattle, Wash.....
42	218178	KIJD	St. s.	BARRENFORK.....□⊕	418	200	142.0	27.7	14.8	1919	Elizabeth, N. J.....
43	218179	KHIF	St. s.	BARRYTON.....⊕	418	200	142.0	27.7	14.8	1919	do.....
44	218912	KJCR	St. s.	BARWICK.....□	418	196	142.0	27.7	14.8	1919	do.....
45	219035	KOFS	St. s.	BASCOBEL.....□+⊕	418	196	142.0	27.7	14.8	1919	do.....
46	205010		St. s.	BATH.....	204	102	89.0	25.1	12.2	1908	Newport News, Va.....
47	218588	KJCS	St. s.	BATHGATE.....	426	200	142.0	27.7	14.8	1919	New York, N. Y.....
48	221780	KDVX	St. s.	BATON ROUGE.....□⊕	757	410	200.0	40.0	7.9	1921	Point Pleasant, W. Va.....
49	218908	KJCT	St. s.	BATTLEBORO.....	426	200	142.0	27.7	14.8	1919	New York, N. Y.....
50	110960		St. s.	¹⁶ Battler.....	121	60	83.0	20.0	10.4	1892	Camden, N. J.....
51	230066		St. p.	Bay City.....	31	31	37.5	18.0	3.0	1930	Bay City, Mich.....
52	206113		St. s.	Bayfield.....	75	42	71.5	18.0	9.7	1909	Bayfield, Wis.....
53	140644		St. s.	¹⁷ Bay Port.....	90	38	93.5	19.6	6.0	1883	Grand Haven, Mich.....
54	204213		St. s.	BAY RIDGE.....	862	586	182.3	45.0	16.6	1907	Wilmington, Del.....
55	211559		St. s.	BAYONNE.....	1,334	907	182.8	46.2	17.6	1913	do.....
56	3781		St. p.	¹⁸ BAYONNE CITY.....	414	339	125.0	30.0	9.6	1899	do.....
57	106834	KJCV	St. s.	¹⁹ BAY VIEW.....	1,399	1,075	265.0	38.0	24.0	1891	West Superior, Wis.....

¹ Formerly st. s. Walter S.

² Formerly st. s. J. P. Manning

³ Formerly st. s. } a B. F. Macomber.

³ Formerly st. s. } b U. S. S. B. F. Macomber.

⁴ Formerly st. s. } a B. H. B. Hubbard, jr.

⁴ Formerly st. s. } b U. S. S. B. H. B. Hubbard, jr.

⁴ Formerly st. s. } c United States Navy mine sweeper

B. H. B. Hubbard, jr.

⁵ Formerly st. s. } a Burlington.

⁵ Formerly st. s. } b Juneau.

⁶ Formerly st. s. } a Baleshed.

⁶ Formerly st. s. } b Clinchco.

⁷ Formerly st. s. Laurie.

⁸ Formerly st. s. F. R. R. No. 35.

⁹ Formerly st. s. Ophis.

¹⁰ Formerly st. s. Lake Fariston.

Line No.	Service	Crew	Horsepower	Name of owner	Home port	Address of owner
1	Tnk.	39	3,600	Tide Water Associated Transport Co. (Del.)	Wilmington, Del.	7 West Tenth Street.
2	Fsh.	4	120	Fred C. Balow	Grand Haven, Mich.	460 Indiana Street, South Haven, Mich.
3	Fsh.	6	235	William F. Johnson	do.	St. Joseph, Mich.
4	Tow.	2	150	Detroit Tug Line (Mich.)	Detroit, Mich.	8145 Medina Avenue.
5	Frt.	33	2,200	Pittsburgh Steamship Co. (W. Va.)	Duluth, Minn.	Wolvin Building.
6	Frt.	20	1,700	Interstate Steamship Co. (W. Va.)	do.	Alworth Building.
7	Tow.	12	450	Vesta Coal Co. (Pa.)	Pittsburgh, Pa.	311 Ross Street.
8	Fsh.	30	575	Consolidated Fisheries Co. (Del.)	Wilmington, Del.	Lewes, Del.
9	Frt.	38	2,200	Bradley Transportation Co. (W. Va.)	Duluth, Minn.	Wolvin Building.
10	Fsh.	29	500	Menhaden Co. (Va.)	Reedville, Va.	
11	Frt.	21	1,500	Great Lakes Steamship Co. (Del.)	Oswego, N. Y.	Keith Building, Syracuse, N. Y.
12	Frt.	24	1,350	Gartland S. S. Co. (Del.)	Wilmington, Del.	7 West Tenth Street.
13	Tow.	16	1,000	Sabine Transportation Co. (Del.)	Baltimore, Md.	Chamber of Commerce Building.
14	Pas.	18	450	Maritime Securities Co. (Wis.)	Milwaukee, Wis.	Sixteenth and Center Street, Manitowoc, Wis.
15	Frt.	29	2,800	United States Shipping Board	Los Angeles, Calif.	
16	Tnk.†	36	2,600	Baldbutte Steamship Co. (Del.)	Philadelphia, Pa.	260 South Broad Street.
17	Tnk.	36	2,600	Baldhill Steamship Co. (Del.)	do.	Do.
18	Tow.	18	800	Eastern Transportation Co. (Del.)	Wilmington, Del.	Ford Building.
19	Tow.	5	300	Baker Tow Boat Co. (Ala.)	Mobile, Ala.	Foot River Hill, Tuscalgosa, Ala.
20	Frt.	29	1,600	Globe S. S. Corporation (Ind.)	Chicago, Ill.	Terminal Tower, Cleveland, Ohio.
21	Tow.	19	700	Steamtug Ballenas (N. Y.)	New York, N. Y.	Foot Court Street (B).
22	Tow.	6	225	Tugboat Baltic Co. (Del.)	Wilmington, Del.	Dover, Del.
23	Tow.	5	200	City of New York	New York, N. Y.	C/o Department of Sanitation, Municipal Building.
24	Frt.	17	500	Baltimore & Ohio R. R. Co. (Md.)	Baltimore, Md.	Baltimore and Charles Sts. City Hall.
25	Tow.	5	330	Mayor and City Council (Md.)	do.	
26	Tow.	23	1,000	Pennsylvania R. R. Co. (Pa.)	New York, N. Y.	Jersey City, N. J.
27	Fsh.	5	55	Booth Fisheries Corporation (Del.)	Chicago, Ill.	300 West Adams Street.
28	Frt.	18	475	G. H. Willis	San Francisco, Calif.	Pier 7, Seattle, Wash.
29	Frt.†	34	2,500	United States Shipping Board	New York, N. Y.	45 Broadway.
30	Frt.†	42	2,500	do.	do.	Do.
31	Frt.†	28	1,600	Colombian Steamship Co. (Del.)	do.	17 Battery Place.
32	Pas.	42	2,650	A. H. Bull S. S. Co. (N. J.)	do.	115 Broad Street.
33	Frt.	28	850	W. R. Chamberlin	San Francisco, Calif.	1 Drumm Street.
34	Frt.	34	2,500	Christenson S. S. Co. (Calif.)	do.	310 Sansome Street.
35	Tow.	5	137	Billhorn, Bower & Peters (Mo.)	St. Louis, Mo.	Railway Exchange Building.
36	Tow.	22	800	Pringle Barge Line Co. (Del.)	Wilmington, Del.	100 West Tenth Street.
37	Tow.	22	850	Ford Motor Co. (Del.)	Detroit, Mich.	3674 Schaefer Road, Dearborn, Mich.
38	Tow.	9	400	M. Turecamo (N. Y.)	New York, N. Y.	New Cropsy Lane (B).
39	Tow.	21	850	Ford Motor Co. (Del.)	Detroit, Mich.	3674 Schaefer Road, Dearborn, Mich.
40	Tow.	22	800	New Orleans Coal & Bisso Towboat Co. (Del.)	New Orleans, La.	United Fruit Building.
41	Frt.	35	2,800	United States Shipping Board	New York, N. Y.	45 Broadway.
42	Tow.	18	1,100	Samuel A. Guilds	Charleston, S. C.	Mount Pleasant, S. C.
43	Tow.	20	800	Steamtug Barryton (N. Y.)	New York, N. Y.	Foot Court Street (B).
44	Tow.	22	800	Barwick (N. J.)	do.	11 Moore Street.
45	Tow.	20	800	Tennessee Coal, Iron & R. R. Co. (Tenn.)	Mobile, Ala.	Birmingham, Ala.
46	Tow.	4	600	Delaware, Lackawanna & Western R. R. Co. (Pa.)	New York, N. Y.	90 West Street.
47	Tow.	16	1,000	Southern Transportation Co. (N. J.)	Philadelphia, Pa.	Commercial Trust Building.
48	Tow.	27	2,500	Inland Waterways Corporation (D. C.)	New Orleans, La.	211 Camp Street.
49	Tow.	18	850	Southern Transportation Co. (N. J.)	Philadelphia, Pa.	Commercial Trust Building.
50	Tow.	5	350	Cottman Co. (Md.)	Baltimore, Md.	Baltimore Trust Building.
51	Pld.	3	15	August W. Schramm	Port Huron, Mich.	Bay City, Mich.
52	Tow.	9	280	Addison Miller (Minn.)	Duluth, Minn.	Alworth Building.
53	Tow.	6	150	Bay Port Transportation Co. (Mich.)	Port Huron, Mich.	Bay Port, Mich.
54	Fer.	10	1,900	City of New York	New York, N. Y.	Municipal Building.
55	Fer.	7	1,450	Central Railroad Co. (N. J.)	do.	143 Liberty Street.
56	Fer.	6	228	Port Richmond & Bergen Point Ferry Co. (N. Y.)	do.	Newark, N. J.
57	Frt.	25	1,000	Central Dredging Co. (Ohio)	Cleveland, Ohio	Union Trust Building.

11 Formerly st. s. Santa Cruz.

12 Formerly st. s. Pacific.

13 Formerly st. s. West Bridge.

14 Formerly st. s. Balcamp.

15 Formerly st. s. Gaffney.

16 Formerly st. s. {a Robert S. Bradley.
b Harry R. Connors.

17 Formerly st. s. {a Lou A. Cummings.

b City of Boyne.

c America.

18 Formerly st. p. B. M. Shanley.

19 Formerly st. s. A. D. Thomson.

Steam Vessels

Line No.	Official No.	Signal and radio-call letters	Rig	Name of vessel	Tonnage		Dimensions			When built	Where built
					Gross	Net	Length	Breadth	Depth		
1	220653	KD GK	St. s.	BAYOU CHICO.....□+⊙	5,401	3,304	400.7	54.2	30.2	1920	Pensacola, Fla.....
2	214650		St. w.	BEACON.....	204	126	136.6	26.0	4.7	1916	Elizabeth, Pa.....
3	221092	KD PO	St. s.	BEACON.....□+⊙	10,388	7,886	499.9	68.1	29.3	1921	Newport News, Va.....
4	217905	KEX V	St. s.	BEACONHILL.....□+⊙	6,941	4,295	434.8	56.2	31.8	1919	Sparrows Point, Md.....
5	220143	KUTX	St. s.	BEACONLIGHT.....□+⊙	6,954	4,280	435.0	56.0	32.0	1920	Alameda, Calif.....
6	218837	KIVR	St. s.	BEACON OIL.....□+⊙	6,893	4,291	435.4	56.1	33.8	1919	do.....
7	220910	KDMC	St. s.	BEACONSTAR.....□+⊙	6,945	4,265	429.3	59.2	33.2	1920	Chester, Pa.....
8	219483	KJ CX	St. s.	Bear.....	181	32	95.5	24.7	12.2	1920	Sturgeon Bay, Wis.....
9	81809		St. p.	BEAR MOUNTAIN.....□+⊙	941	368	243.3	36.9	14.6	1902	Wilmington, Del.....
10	231687	WHEW	St. s.	Bear of Oakland.....⊙	728	296	190.4	29.9	18.8	1874	Greenock, Scotland.....
11	214848	KFSO	St. s.	BEATRICE.....□⊙	3,450	2,188	327.2	46.2	22.0	1917	Sparrows Point, Md.....
12	209733		St. s.	Beatrice Baer.....	89	60	67.0	18.0	9.5	1912	Anacortes, Wash.....
13	202764		St. s.	Beatrice Bush.....	212	124	94.0	25.3	12.6	1905	Noank, Conn.....
14	210175		St. s.	BEAUMONT PARKS.....□△	4,154	2,098	373.0	52.0	25.0	1912	Lorain, Ohio.....
15	3684		St. p.	Beaver Tail.....	234	196	110.0	26.0	11.0	1896	Wilmington, Del.....
16	213534		St. w.	BEDER WOOD.....	46	40	80.3	22.5	2.7	1915	Dubuque, Iowa.....
17	121281		St. s.	Beeline.....	90	61	96.6	26.0	7.5	1903	Tacoma, Wash.....
18	224595		St. s.	Begley.....	98	66	80.9	21.0	9.4	1919	Annapolis, Md.....
19	206266	WECA	St. s.	BELFAST.....□⊙	2,157	1,147	320.6	40.0	16.1	1909	Bath, Me.....
20	218500	KJ CZ	St. s.	BELFORT.....□+⊙	6,629	4,122	395.5	55.0	31.4	1919	Kearny, N. J.....
21	96806		St. s.	BELGIUM.....	3,860	3,057	370.0	48.2	24.0	1902	Chicago, Ill.....
22	218700	KITK	St. s.	BELBUCKLE.....□+⊙	6,207	3,835	395.5	55.0	31.4	1919	Kearny, N. J.....
23	224714		St. s.	BELLE ISLAND.....□	842	420	200.5	42.0	11.3	1925	Newburgh, N. Y.....
24	219139	KJ DA	St. s.	BELLEPLINE.....+	6,049	3,767	395.5	55.0	31.4	1919	Kearny, N. J.....
25	213637		St. s.	Belleville.....	162	110	100.0	29.0	8.4	1915	Milford, Del.....
26	219274	KJ DB	St. s.	BELLFLOWER.....+	6,085	3,751	395.5	55.0	31.4	1919	Kearny, N. J.....
27	219006	KJ DC	St. s.	BELLHAVEN.....+	6,098	3,760	395.5	55.0	31.4	1919	do.....
28	219640	KUDQ	St. s.	BELLINGHAM.....□+⊙	5,940	3,729	410.0	54.4	27.2	1920	Los Angeles, Calif.....
29	220002		St. s.	Belmar.....+	181	123	94.2	25.0	13.2	1920	Tottenville, N. Y.....
30	3414		St. s.	Belvidere.....	106	53	82.0	20.2	9.8	1888	South Amboy, N. J.....
31	136270		St. w.	Ben Franklin.....	212	212	132.7	30.5	4.7	1892	Rock Island, Ill.....
32	3425		St. s.	Ben Hur.....	12	6	40.0	11.2	5.1	1889	Portland, Me.....
33	215002	WOCK	St. s.	BENJAMIN BREWSTER.....□+⊙	5,950	3,677	411.6	63.2	29.8	1917	Wilmington, Del.....
34	3042		St. s.	Benjamin Franklin.....	489	360	144.8	28.8	10.1	1894	Tottenville, N. Y.....
35	208448		St. s.	BENJAMIN B. ODELL.....□	2,011	1,169	263.6	48.8	17.3	1911	Wilmington, Del.....
36	116762	WEFF	St. s.	BENNINGTON.....+⊙	2,029	1,221	238.0	42.2	22.2	1897	South Chicago, Ill.....
37	3418		St. s.	BERGEN.....	1,120	746	220.4	37.0	16.6	1888	Newburgh, N. Y.....
38	100143		St. s.	Bering.....	35	17	66.9	15.4	6.4	1875	Philadelphia, Pa.....
39	226171	KGDV	St. s.	BERING.....□⊙	7,663	4,155	434.3	57.7	27.6	1920	Chester, Pa.....
40	3770	KJ DE	St. s.	BERKELEY.....□	1,883	1,168	261.4	40.2	14.1	1898	San Francisco, Calif.....
41	211149		St. p.	BERKSHIRE.....	4,300	2,918	422.4	50.0	12.0	1913	Hoboken, N. J.....
42	220173	KUVQ	St. s.	BERKSHIRE.....+⊙	4,621	2,824	360.1	51.2	25.9	1920	Uraga, Japan.....
43	222831	KFIE	St. s.	BERKSHIRE.....□+⊙	5,486	3,361	350.7	52.1	15.2	1923	Kearny, N. J.....
44	219141	KJ DG	St. s.	BERMUDA.....	426	200	142.0	27.7	14.8	1919	New York, N. Y.....
45	204605	KJ DH	St. s.	BERN.....	224	152	104.6	24.6	11.8	1907	Philadelphia, Pa.....
46	202751	KJ DI	St. s.	BERNARDSVILLE.....	181	123	93.7	24.0	11.1	1906	Port Richmond, N. Y.....
47	80561		St. s.	Bertha.....	56	38	67.8	16.5	7.5	1875	Boston, Mass.....
48	216666	WEFG	St. s.	Bertha II.....	96	47	81.6	19.2	9.5	1918	Galveston, Tex.....
49	93207	KJ DJ	St. s.	Bertie M. Hannon.....□	409	257	148.0	33.0	10.5	1901	Marshfield, Ore.....
50	218668	KINR	St. s.	BERURY.....□+⊙	4,924	3,096	379.5	53.1	27.0	1919	Tacoma, Wash.....
51	228674	WKDC	St. s.	BERWINDGLEN.....+⊙	4,411	2,750	350.5	50.1	28.3	1929	Quincy, Mass.....
52	228882	WKDY	St. s.	BERWINDVALE.....+⊙	4,411	2,750	350.5	50.1	28.3	1929	do.....
53	219556	KJ DK	St. s.	Bess.....	223	106	106.6	25.8	11.5	1920	New London, Conn.....
54	221032	KDOF	St. s.	BESSEMER CITY.....□+⊙	5,686	3,450	424.2	56.2	26.5	1920	Chickasaw, Ala.....
55	3560		St. s.	Bessie.....	116	79	100.4	25.8	7.1	1892	Athens, N. Y.....
56	223597		St. s.	Bessie C. Meseck.....□	103	70	74.8	22.0	9.4	1924	Tottenville, N. Y.....
57	215758	WE DB	St. s.	BETA.....□+⊙	5,665	3,516	400.8	54.3	31.4	1917	Chester, Pa.....
58	215153	WCDR	St. s.	BETHLEHEM.....+⊙	8,271	6,564	580.0	60.0	32.0	1917	Ashtabula, Ohio.....

1 Formerly st. s. Agwistone.

2 Formerly st. s. Haven.

3 Formerly st. s. Richconcal.

4 Formerly st. s. Devolente.

5 Formerly st. s. Agwilmars.

6 Formerly st. p. {a William G. Payne.
b Bridgeport.
c Highlander.

7 Formerly {a British st. s. Bear.
b U. S. Navy st. s. Bear.
c U. S. Coast Guard st. s. Bear.

8 Formerly st. s. Renown.

9 Formerly st. s. {a Florence K.
b Gloria.

10 Formerly {a U. S. N. tug 51.
b U. S. C. G. st. s. Choptank.

11 Formerly st. s. Horace S. Wilkinson.
a st. s. George H. Johnson.

12 Formerly {b U. S. Q. M. Corps, st. s. Col. Fred G. Hodgson.
c st. s. George H. Johnson.

13 Formerly st. s. West Hindrod.

14 Formerly st. s. Prowess.

Line No.	Service	Crew	Horsepower	Name of owner	Home port	Address of owner
1	Frt.†	45	3,000	United States Shipping Board	Pensacola, Fla.	
2	Tow.	17	430	Pittsburgh Coal Co. (Pa.)	Pittsburgh, Pa.	527 Smithfield Street.
3	Tnk.	42	3,000	Standard Shipping Co. (Del.)	Wilmington, Del.	30 Rockefeller Plaza, New York, N. Y.
4	Tnk.	37	2,600	do	do	Do.
5	Tnk.	45	3,100	do	do	Do.
6	Tnk.	36	3,100	do	do	Do.
7	Tnk.	37	2,800	do	do	Do.
8	Tow.	11	450	Cornell Steamboat Co. (N. Y.)	Albany, N. Y.	Kingston, N. Y.
9	Pas.	22	2,000	Daniel F. McAllister	New York, N. Y.	24 State Street.
10	Msc.	19	500	Richard E. Byrd	San Francisco, Calif.	9 Brimmer Street, Boston, Mass.
11	Frt.	32	1,800	A. H. Bull Steamship Co. (N. J.)	New York, N. Y.	115 Broad Street.
12	Tow.	6	353	Pacific American Fisheries (Me.)	Seattle, Wash.	South Bellingham, Wash.
13	Tow.	7	750	Bush Terminal Co. (N. Y.)	New York, N. Y.	100 Broad Street.
14	Tnk.	27	1,760	Standard Oil Co. (Ind.)	Chicago, Ill.	910 South Michigan Avenue.
15	Fer.	9	175	Jamestown & Newport Ferry Co. (R. I.)	Newport, R. I.	Jamestown, R. I.
16	Tow.	3	90	Bedder Wood, Jr.	Chicago, Ill.	Moline, Ill.
17	Fer.	7	250	Puget Sound Navigation Co. (Nev.)	Seattle, Wash.	32 Colman Dock.
18	Tow.	4	350	Newark & New York Tow Boat Co. (N. J.)	Newark, N. J.	1 Passale Street.
19	Pas.	120	4,000	Eastern Steamship Lines (Me.)	Portsmouth, N. H.	Box 5179, Boston, Mass.
20	Frt.	54	2,500	United States Shipping Board	Newark, N. J.	Kearny, N. J.
21	Frt.	21	539	Great Lakes Steamship Co. (Del.)	Oswego, N. Y.	Syracuse, N. Y.
22	Frt.	11	2,600	United States Shipping Board	Newark, N. J.	Kearny, N. J.
23	Pas.	34	1,800	Steamer Belie Island Co. (N. Y.)	New York, N. Y.	225 Fifth Avenue.
24	Frt.	54	2,500	United States Shipping Board	Newark, N. J.	Kearny, N. J.
25	Lgt.	5	300	Newark Terminal & Transportation Co. (N. J.)	do	Foot Madison Street.
26	Frt.	54	2,800	United States Shipping Board	do	Kearny, N. J.
27	Frt.†	68	2,800	do	do	Do.
28	Frt.	40	2,500	Tacoma Oriental S. S. Co. (Nev.)	Tacoma, Wash.	Washington Building.
29	Tow.	9	450	Central Railroad Co. (N. J.)	New York, N. Y.	143 Liberty Street.
30	Tow.	6	350	Pennsylvania Railroad Co. (Pa.)	do	Pennsylvania Station.
31	Tow.	12	275	Augustus O. Kirschner	Cincinnati, Ohio	19 Main Street.
32	Tow	2	50	Donald A. Crandall	Portland, Me.	Luther Street, Peaks Island, Me.
33	Tnk.	37	3,000	Standard Shipping Co. (Del.)	Wilmington, Del.	30 Rockefeller Plaza, New York, N. Y.
34	Pas.	16	800	Ben Franklin Transportation Co. (N. Y.)	New York, N. Y.	Yonkers, N. Y.
35	Pas.	40	2,600	Hudson River Steamboat Co. (N. Y.)	do	Pier 32, North River.
36	Frt.	23	700	Gartland S. S. Co. (Del.)	Wilmington, Del.	7 West Tenth Street.
37	Fer.	7	800	Hoboken Ferry Co. (N. J.)	New York, N. Y.	90 West Street.
38	Tow.	5	175	Tugboat Bering Co. (Del.)	Wilmington, Del.	Dover, Del.
39	Fsh.	35	2,500	Alaska Packers Association (Calif.)	San Francisco, Calif.	111 California Street.
40	Fer.	20	1,450	Central Pacific Ry. Co. (Utah)	do	65 Market Street.
41	Pas.	130	1,200	Trojan S. S. Corporation (Del.)	New York, N. Y.	295 Madison Avenue.
42	Frt.	56	2,800	Berkshire Steamship Co. (Del.)	Boston, Mass.	100 Milk Street.
43	Pas.	65	2,700	Merchants & Miners Transportation Co. (Md.)	Baltimore, Md.	112 South Gay Street.
44	Tow.	17	850	Southern Transportation Co. (N. J.)	Philadelphia, Pa.	Commercial Trust Building.
45	Tow.	12	600	Reading Co. (Pa.)	do	Reading Terminal.
46	Tow.	6	840	Delaware, Lackawanna & Western R. R. Co. (Pa.)	New York, N. Y.	90 West Street.
47	Tow.	6	111	Tug Bertha (N. Y.)	Albany, N. Y.	New Baltimore, N. Y.
48	Tow.	9	500	D. M. Pleton & Co. (Tex.)	Port Arthur, Tex.	Adams Building.
49	Frt.	17	180	Everhard H. Stahlbaum	San Francisco, Calif.	24 California Street.
50	Frt.	32	2,600	United States Shipping Board	Tacoma, Wash.	
51	Frt.	36	1,760	Willmore S. S. Co. (N. Y.)	New York, N. Y.	1 Broadway.
52	Frt.	32	1,760	do	do	Do.
53	Tow.	9	450	Rambler Corporation (N. Y.)	do	17 State Street.
54	Frt.†	34	3,600	Isthmian S. S. Co. (Del.)	do	71 Broadway.
55	Pas.	5	100	Ben Franklin Transportation Co. (N. Y.)	do	Yonkers, N. Y.
56	Tow.	6	400	Meseck Towing & Transportation Co. (N. J.)	do	Pier 60, North River.
57	Tnk.	35	3,200	Beta Steamship Corporation (N. J.)	do	17 Battery Place.
58	Frt.	32	2,000	Bethlehem Transportation Corporation (Del.)	Cleveland, Ohio	Union Trust Building.

13 Formerly st. w. {a E. Rutledge.
 {b John H. Rice.
 {c Cronoco.

15 Formerly {a st. s. St. Paul.
 {b Cuban st. s. Eduardo Sala.

17 Formerly st. s. {a Ivanhoe.
 {b Kathryn.

18 Formerly Dutch st. s. Salatiga.

19 Formerly st. s. Eastern Tempest.

20 Formerly st. s. Beachhaven.

21 Formerly st. s. {a Wm. Woolley.

{b Harriet.

22 Formerly st. s. Marshfield.

23 Formerly st. s. Olen.

24 Formerly st. s. Hisko.

25 Formerly st. s. Midvale.

Steam Vessels

Line No.	Official No.	Signal and radio-call letters	Rig	Name of vessel	Tonnage		Dimensions			When built	Where built
					Gross	Net	Length	Breadth	Depth		
1	213565		St. s.	BETHLEHEM.....	167	114	84.3	24.5	11.3	1915	Port Richmond, N. Y.
2	221913	KDWW	St. s.	BETHORE..... □+⊙	8,257	4,198	550.3	72.2	43.7	1922	Sparrows Point, Md.
3	233122		St. w.	Betsara.....	114	114	89.2	22.0	3.8	1934	Naker, Ky.
4	3779		St. w.	¹ BETSY ANN.....	296	296	165.0	39.0	5.5	1899	Dubuque, Iowa.
5	202321		St. s.	Betsy Ross.....	39	26	54.2	16.1	7.5	1905	Chelsea, Mass.
6	212471		St. s.	² Betterton.....	355	236	121.3	24.0	7.4	1912	Millford, Del.
7	219637	KUBG	St. s.	BETTERTON..... □+⊙	7,198	4,382	431.0	59.2	33.4	1920	Baltimore, Md.
8	77485		St. s.	³ Betty.....	22	15	48.0	13.8	5.0	1901	Athens, N. Y.
9	216089		St. s.	Betty..... □	98	35	84.0	21.7	9.3	1918	Greenwich Piers, N. J.
10	217095	WODN	St. s.	⁴ BETTY..... □+⊙	2,339	1,420	251.0	43.7	22.2	1918	Superior, Wis.
11	127570		St. s.	⁵ Betty Kennedy.....	127	85	85.1	26.8	8.0	1901	Athens, N. Y.
12	214062		St. s.	Betty Lee.....	169	115	85.5	29.0	9.7	1916	West New Brighton, N. Y.
13	229758		St. w.	Betty Turner.....	138	138	100.0	24.0	3.4	1930	Paducah, Ky.
14	202208		St. w.	Boulah Ray.....	24	16	64.5	13.4	2.5	1905	Vincennes, Ind.
15	3189		St. p.	Beverly.....	439	318	145.0	30.0	7.8	1882	Wilmington, Del.
16	220716	KDHJ	St. s.	⁶ BIBCO..... □+⊙	5,107	3,115	390.0	54.2	27.8	1920	Hog Island, Pa.
17	221894		St. w.	Big River.....	17	17	51.5	18.0	3.8	1920	Mendocino, Calif.
18	227117		St. w.	Big Rock.....	75	75	96.0	24.0	3.7	1927	Little Rock, Ark.
19	224516		St. p.	Bill Patann.....	30	30	64.8	16.0	3.9	1925	Roseville, Ark.
20	211541	KFXU	St. s.	BILLOW..... ⊙	248	119	117.8	22.5	11.6	1913	Quincy, Mass.
21	223539		St. w.	⁶ Billy Koch.....	147	116	112.0	24.0	4.0	1924	Evansville, Ind.
22	206746		St. s.	⁷ Billy Murray.....	55	37	68.2	17.0	7.5	1909	Camden, N. J.
23	201734		St. s.	BINGHAMTON.....	1,462	676	187.5	43.4	16.5	1905	Newport News, Va.
24	212776		St. s.	⁸ Binghampton.....	177	120	96.7	25.2	11.9	1914	Mariners Harbor, N. Y.
25	221700	KDVL	St. s.	BIRKENHEAD..... □+⊙	6,960	4,297	425.0	57.2	33.1	1921	Oakland, Calif.
26	220784	KFME	St. s.	BIRMINGHAM..... □⊙	1,537	1,436	280.1	49.1	10.0	1920	St. Louis, Mo.
27	220160	KUTT	St. s.	BIRMINGHAM CITY..... □⊙	6,194	3,844	395.5	55.0	31.4	1920	Chickasaw, Ala.
28	221027	KDCB	St. s.	⁹ BLACK CONDOR..... □+⊙	5,358	3,386	400.7	54.2	30.2	1921	Harriman, Pa.
29	212100	KJDM	St. s.	BLACK DIAMOND.....	243	129	97.7	26.6	13.5	1914	Port Richmond, N. Y.
30	220628	KDFH	St. s.	¹⁰ BLACK EAGLE..... □+⊙	5,060	3,123	392.2	54.2	28.0	1920	Hog Island, Pa.
31	217365	KEFB	St. s.	¹¹ BLACK FALCON..... □+⊙	5,049	3,114	392.2	54.2	28.0	1918	do.
32	219259	KONZ	St. s.	¹² BLACK GULL..... □+⊙	5,029	3,124	392.2	54.2	28.0	1919	do.
33	217693	KEPT	St. s.	¹³ BLACK HAWK..... □+⊙	4,988	3,085	392.2	54.2	28.0	1919	do.
34	217439	KECS	St. s.	¹⁴ BLACK HERON..... □+⊙	4,926	3,051	392.2	54.2	28.0	1918	do.
35	216012	WCDH	St. s.	¹⁵ BLACK OSPREY..... □+⊙	5,589	3,513	409.6	54.1	27.1	1918	Scuttle, Wash.
36	215957	WFDH	St. s.	¹⁶ BLACK POINT..... ⊙	5,353	3,363	368.6	55.2	30.5	1918	Camden, N. J.
37	3866		St. w.	Black Prince..... □	159	100	91.6	19.6	4.6	1901	Everett, Wash.
38	219226	KOMP	St. s.	¹⁷ BLACK TERN..... □+⊙	5,032	3,130	392.2	54.2	28.0	1919	Hog Island, Pa.
39	214246		St. s.	BLAIRSTOWN.....	403	263	131.2	35.7	12.3	1916	Elizabeth, N. J.
40	3079		St. s.	Blanche.....	94	47	83.0	17.9	10.0	1878	Philadelphia, Pa.
41	75481		St. s.	¹⁸ Blue Ridge.....	66	44	78.5	18.4	8.6	1873	do.
42	2813		St. s.	¹⁹ Boaz.....	45	25	65.0	15.5	7.0	1871	Pittsburgh, Pa.
43	233159		St. w.	²⁰ BOB RODES..... +	143	119	120.4	26.0	4.0	1914	Jeffersonville, Ind.
44	3262		St. s.	Bob Teed.....	45	22	64.2	18.7	8.7	1883	Saugatuck, Mich.
45	219351	KORQ	St. s.	²¹ BOGOTA..... □+⊙	2,627	1,622	251.0	43.6	26.1	1919	Wyandotte, Mich.
46	221408	KDTB	St. s.	BOHEMIAN CLUB..... □+⊙	6,906	4,271	425.0	57.2	33.1	1921	Oakland, Calif.
47	218560	KIQP	St. s.	²² BOLIVAR..... □+⊙	2,606	1,612	251.0	43.6	26.1	1919	Wyandotte, Mich.
48	217942		St. s.	Bon.....	66	15	77.1	19.3	7.9	1919	Greenwich Piers, N. J.
49	220681	KDGX	St. s.	BONNIE BROOK..... □+⊙	5,976	3,700	400.7	54.2	30.2	1920	Harriman, Pa.
50	219852		St. p.	Boone No. 6.....	53	53	64.7	22.6	4.2	1920	Constance, Ky.
51	204900	KJDP	St. s.	²³ Border King..... □	938	549	163.7	36.9	21.4	1908	Hoquiam, Wash.
52	3407		St. w.	Borealis Rex.....	89	89	121.5	22.0	4.3	1888	Stillwater, Minn.
53	230447	KGWQ	St. s.	BORINQUEN..... □+⊙	7,114	4,249	413.7	59.8	23.2	1931	Quincy, Mass.
54	200941	KMVJ	St. s.	BOSTON.....	3,626	2,466	292.6	63.0	20.4	1904	do.
55	218224	KMVK	St. s.	BOSTON.....	343	212	126.5	25.1	13.3	1919	Baltimore, Md.
56	223749	WECB	St. s.	BOSTON..... □+⊙	4,989	2,703	385.3	72.5	20.9	1924	Sparrows Point, Md.
57	130512	KJJD	St. s.	²⁴ Boswell..... □	311	155	125.0	25.0	14.7	1890	Camden, N. J.
58	218104	KJDR	St. s.	²⁵ BOUKER NO. 6.....	285	168	112.2	26.5	12.0	1919	Baltimore, Md.

¹ Formerly st. s. Betsey Ann.² Formerly st. s. George F. Pierce.³ Formerly st. s. John Duff.⁴ Formerly st. s. (a) Lake Agomak.⁴ Formerly st. s. (b) Betty Weems.⁵ Formerly st. s. Commerce.⁶ Formerly st. w. William Elchel.⁷ Formerly st. s. Geo. R. Murray.⁸ Formerly st. s. Wm. J. Davidson.⁹ Formerly st. s. Ala.¹⁰ Formerly st. s. Tomalva.¹¹ Formerly st. s. Sac City.¹² Formerly st. s. City of Alton.¹³ Formerly st. s. Saco.¹⁴ Formerly st. s. Sacandaga.¹⁵ Formerly st. s. West Arrow.

Line No.	Service	Crew	Horsepower	Name of owner	Home port	Address of owner
1	Frt.	5	350	Central R. R. Co. (N. J.)	New York, N. Y.	143 Liberty Street.
2	Frt.	48	4,600	Ore Steamship Corporation (Del.)	do.	25 Broadway.
3	Tow.	5	150	Frazier-Davis Construction Co. (Mo.)	St. Louis, Mo.	1319 Macklind Avenue.
4	Frt.	18	336	John I. Hay Co. (La.)	New Orleans, La.	Whitney Bank Building.
5	Frt.	4	140	Ross Towboat Co. (Mass.)	Boston, Mass.	23 T Wharf.
6	Frt.	11	300	Baltimore & Philadelphia Steamboat Co. (Md.)	Baltimore, Md.	Pier 1, Light Street.
7	Tnk.	39	2,750	Associated Oil Co. (Calif.)	San Francisco, Calif.	79 New Montgomery Street.
8	Tow.	2	70	Anna E. Conley	Oswego, N. Y.	Oncida, N. Y.
9	Tow.	6	350	Louis B. Tucker	Philadelphia, Pa.	103 Walnut Street.
10	Frt.	27	1,200	A. H. Bull Steamship Co. (N. J.)	Baltimore, Md.	Pier 5, East Pratt Street.
11	Tow.	9	200	Elizabeth Co. (Del.)	Newark, N. J.	34 Elmwood Place, Elizabeth, N. J.
12	Frt.	6	400	Simmons Lee Corporation (N. Y.)	New York, N. Y.	44 Whitehall Street.
13	Tow.	11	210	Pine Bluff Sand and Gravel Co. (Ark.)	St. Louis, Mo.	5353 Maffitt Avenue.
14	Tow.	12	70	Gus Boykin	Louisville, Ky.	Spottsville, Ky.
15	Fer.	6	612	Philadelphia & Camden Ferry Co. (Md.)	Philadelphia, Pa.	Broad Street Station.
16	Frt.†	38	2,600	Mississippi Shipping Co. (La.)	New Orleans, La.	320 Magazine Street.
17	Frt.†	11	15	Mendocino Lumber Co. (Calif.)	San Francisco, Calif.	620 Market Street.
18	Tow.†	8	200	Big Rock Stone & Material Co. (Ark.)	Memphis, Tenn.	Little Rock, Ark.
19	Pas.†	1	50	W. M. Quaille	do.	Paris, Ark.
20	Cod.†	18	450	Bay State Fishing Co. (Mass.)	Boston, Mass.	South Boston, Mass.
21	Tow.†	14	175	Koch Sand & Gravel Co.	Evansville, Ind.	120 North Water Street.
22	Tow.†	9	250	National Towing Corporation (N. Y.)	New York, N. Y.	17 State Street.
23	Fer.†	7	1,400	Hoboken Ferry Co. (N. J.)	do.	90 West Street.
24	Tow.†	6	250	Erie Railroad Co. (N. Y.)	do.	50 Church Street.
25	Tnk.	33	3,300	Socony-Vacuum Oil Co. (N. Y.)	do.	25 Broadway.
26	Frt.	14	800	Inland Waterways Corporation (D. C.)	New Orleans, La.	211 Camp Street.
27	Frt.	49	2,300	Isthmian S. S. Co. (Del.)	New York, N. Y.	71 Broadway.
28	Frt.	45	3,300	American Diamond Lines (Del.)	do.	39 Broadway.
29	Tow.	7	250	Lehigh Valley R. R. Co. of New Jersey (N. J.)	do.	143 Liberty Street.
30	Frt.	36	2,600	American Diamond Lines (Del.)	do.	39 Broadway.
31	Frt.	40	2,700	do.	do.	Do.
32	Frt.†	36	2,500	do.	do.	Do.
33	Frt.†	37	2,700	do.	do.	Do.
34	Frt.	36	2,600	do.	do.	Do.
35	Frt.	36	2,600	do.	do.	Do.
36	Frt.†	44	2,600	Black Point Steamship Co. (Del.)	Boston, Mass.	Wilmington, Del.
37	Frt.	8	96	American Tug Boat Co. (Wash.)	Seattle, Wash.	Everett, Wash.
38	Frt.†	36	3,000	American Diamond Lines (Del.)	New York, N. Y.	39 Broadway.
39	Frt.	8	950	Delaware, Lackawanna & Western R. R. Co. (Pa.)	do.	90 West Street.
40	Tow.	9	350	Robert R. Stone, jr.	Wilmington, N. C.	Corner Front and Water Streets.
41	Tow.	4	150	William H. Anderson, jr.	New York, N. Y.	109 Broad Street.
42	Tow.	8	150	Louisiana Materials Co. (La.)	Baton Rouge, La.	Louisiana National Bank Building.
43	Tow.	8	200	Walter G. Houglund	Louisville, Ky.	e/o Kentucky Rock Asphalt Co., Bowling Green, Ky.
44	Tow.	8	350	Waterways Engineering Corporation (Wis.)	Millwaukee, Wis.	924 McDonald Street, Green Bay, Wis.
45	Frt.†	36	1,200	Colombian Steamship Co. (Del.)	New York, N. Y.	17 Battery Place.
46	Tnk.	32	3,600	Atlantic Refining Co. (Pa.)	Philadelphia, Pa.	260 South Broad Street.
47	Frt.†	28	1,500	Colombian Steamship Co. (Del.)	New York, N. Y.	17 Battery Place.
48	Tow.	5	245	Patterson Lighterage & Towing Corporation (N. Y.)	do.	44 Whitehall Street.
49	Frt.†	44	3,000	United States Shipping Board	Philadelphia, Pa.	Bourse Building.
50	Fer.	1	50	Henry Kottmyer	Louisville, Ky.	Constance, Ky.
51	Frt.	27	400	Border Line Transportation Co. (Wash.)	Seattle, Wash.	Exchange Building.
52	Pas.	4	200	Lake Charles & Cameron Transportation Co. (La.)	Lake Charles, La.	
53	Pas.	154	6,420	Coamo S. S. Corporation (Me.)	New York, N. Y.	Foot Wall Street.
54	Frt.	75	5,000	New England S. S. Co. (Conn.)	Fall River, Mass.	Pier 3.
55	Tow.	18	750	Northern Barge Corporation (Del.)	Wilmington, Del.	Equitable Building.
56	Pas.	186	2,680	Eastern Steamship Lines (Me.)	Portsmouth, N. H.	Box 5179, Boston, Mass.
57	Tow.	20	656	Inland Waterways Corporation (D. C.)	New Orleans, La.	211 Camp Street.
58	Tow.	11	950	Bouker Contracting Co. (N. J.)	New York, N. Y.	17 State Street.

10 Formerly st. s. {a Fairmont.
 {b Nebraskan.
 17 Formerly st. s. Coahoma County.
 18 Formerly st. s. {a Jacob Myers.
 {b Edwin Hawley.
 {a Baton Rouge Belle.
 19 Formerly st. s. {b Boaz.
 {c U. S. N. Boaz.

10 Formerly U. S. Eng. Corps st. w. Cherokee.
 11 Formerly st. s. Vinton County.
 12 Formerly st. s. La Fackler.
 13 Formerly st. s. San Jacinto.
 14 Formerly st. s. N. and W. 2.
 15 Formerly st. s. Ludington Patton.

Steam Vessels

Line No.	Official No.	Signal and radio-call letters	Rig	Name of vessel	Tonnage		Dimensions			When built	Where built
					Gross	Net	Length	Breadth	Depth		
					Feet						
1	218775	KJDS	St. s.	1 BOUKER NO. 7.....	209	101	101.8	21.2	11.0	1919	Mobile, Ala.....
2	3909		St. s.	HOUND BROOK.....	1,016	501	200.0	44.0	17.3	1901	Wilmington, Del.....
3	3777	KJDT	St. s.	Boxer.....	216	121	113.7	25.3	13.5	1809	East Boston, Mass.....
4	201063		St. s.	2 Boy.....	68	39	80.7	18.7	7.0	1904	Scranon, Miss.....
5	217769	KJDU	St. s.	BRADDOCK..... □+	6,629	4,122	395.5	55.0	31.4	1910	Kearny, N. J.....
6	207301	KJDV	St. s.	BRANDON.....	2,431	1,431	244.0	43.2	27.2	1910	Wyandotte, Mich.....
7	3318		St. s.	Brandywine..... +	407	215	177.5	25.1	8.5	1885	Wilmington, Del.....
8	77136		St. s.	3 Brandywine.....	57	28	65.2	17.0	8.8	1894	Philadelphia, Pa.....
9	217210	WGUI	St. s.	BRANDYWINE..... □+⊙	4,931	3,003	364.9	51.0	20.5	1918	Gloucester City, N. J.....
10	219617	KUDB	St. s.	BRANT..... ⊙	414	209	139.4	25.2	14.2	1919	Savannah, Ga.....
11	219062	KOON	St. s.	BRAVE COEUR..... □+⊙	6,468	4,710	402.6	54.8	32.1	1919	Seattle, Wash.....
12	3467	KJDW	St. s.	BRAVL.....	2,186	1,655	276.1	40.0	21.6	1890	Buffalo, N. Y.....
13	136761	WHCB	St. s.	4 BRAVOS..... □+⊙	4,497	2,793	391.0	48.3	15.8	1899	Newport News, Va.....
14	211543	KJDX	St. s.	BREAKER.....	248	119	117.8	22.5	11.6	1913	Quincy, Mass.....
15	227162	WQBQ	St. s.	5 BREEZE..... ⊙	384	261	140.8	25.2	13.6	1919	Savannah, Ga.....
16	150602		St. s.	6 Brewerton.....	132	89	93.0	17.0	9.2	1892	Buffalo, N. Y.....
17	202999		St. p.	Brewster.....	447	348	130.5	27.5	11.2	1906	Boston, Mass.....
18	126185		St. p.	7 Bridgeport.....	252	159	145.0	30.0	9.0	1883	Wilmington, Del.....
19	215053		St. w	Bridgeport.....	438	342	121.5	28.4	6.4	1917	Pateros, Wash.....
20	203341		St. s.	BRIDGETON.....	240	163	109.2	24.6	14.7	1906	Wilmington, Del.....
21	211805		St. s.	BRIDGETON.....	774	526	142.6	38.1	14.6	1913	do.....
22	3181		St. p.	8 Brigantine.....	398	289	145.0	30.0	7.8	1881	Wilmington, Del.....
23	3955		St. s.	BRILLIANT.....	81	55	74.0	18.0	9.0	1903	Philadelphia, Pa.....
24	3819		St. p	BRINCKERHOFF.....	317	200	111.0	27.5	11.5	1899	Newburgh, N. Y.....
25	3602		St. s.	Bristol.....	48	24	59.0	16.0	6.6	1803	Philadelphia, Pa.....
26	202095		St. p.	BRISTOL.....	226	151	106.3	24.0	11.2	1905	Wilmington, Del.....
27	212678	KJDY	St. s.	BRISTOL.....	284	193	118.3	24.6	14.5	1914	Port Richmond, N. Y.....
28	217383		St. s.	Bristol.....	98	62	79.0	21.6	8.8	1918	Chester, Pa.....
29	212343		St. s.	9 Britannia.....	159	108	92.0	24.8	10.8	1914	Tottenville, N. Y.....
30	203237		St. s.	BRITANNIA..... +	579	256	164.0	45.0	17.0	1906	Wyandotte, Mich.....
31	215955	KJZ	St. s.	10 Britannia.....	176	29	95.5	24.7	12.2	1920	Mannitowoc, Wis.....
32	215988	WSCJ	St. s.	BROAD ARROW..... □⊙	7,718	4,714	467.0	62.7	33.0	1918	Camden, N. J.....
33	111430	KJEA	St. p.	11 Broadway.....	2,329	1,617	317.5	40.1	14.0	1902	Bath, Me.....
34	204944	KJEB	St. s.	12 BROCKTON..... +	2,308	1,729	244.0	43.2	27.0	1908	Ecorse, Mich.....
35	202348		St. s.	BRONX..... +	1,954	1,329	246.4	46.1	18.4	1905	Sparrows Point, Md.....
36	209386		St. s.	Bronx.....	218	148	98.3	28.0	12.0	1911	Newburgh, N. Y.....
37	211528		St. s.	Bronx.....	51	30	57.3	20.0	7.0	1913	Tottenville, N. Y.....
38	221049		St. s.	13 Bronx 3.....	59	40	74.1	18.4	8.5	1898	Halifax, Nova Scotia.....
39	6362		St. s.	14 Bronx Line.....	51	25	72.0	16.8	7.5	1804	Philadelphia, Pa.....
40	220902		St. s.	Bronx No. 1.....	75	51	72.0	19.0	8.6	1920	New York, N. Y.....
41	222607		St. s.	Bronx No. 2.....	89	60	73.0	20.1	9.8	1922	do.....
42	86245		St. s.	15 Bronx No. 4.....	100	51	88.0	19.0	9.0	1893	Perth Amboy, N. J.....
43	217208	WNUO	St. s.	Brookdale..... □⊙	2,935	1,730	272.5	49.1	25.8	1918	Aberdeen, Wash.....
44	217978	WXOA	St. s.	16 BROOKINGS..... □+⊙	2,327	1,398	253.4	43.6	25.1	1919	Ashtabula, Ohio.....
45	3919		St. s.	BROOKLYN.....	154	105	90.7	22.2	11.2	1902	Newburgh, N. Y.....
46	202349		St. s.	BROOKLYN..... +	1,954	1,329	246.4	46.1	18.4	1905	Sparrows Point, Md.....
47	207864	KJEC	St. s.	BROOKLYN.....	194	131	91.7	24.1	12.1	1910	Philadelphia, Pa.....
48	212402		St. s.	17 Brooklyn.....	133	75	89.4	17.8	9.9	1914	Tonawanda, N. Y.....
49	3749	KJED	St. s.	Brunswick..... □	532	283	161.3	34.4	12.2	1898	North Bend, Oreg.....
50	218200	KIJM	St. s.	18 BRUSH..... □+⊙	5,114	3,102	390.0	54.2	27.6	1919	Hog Island, Pa.....
51	3949		St. s.	Bryn Mawr.....	74	50	77.0	19.5	8.7	1903	Camden, N. J.....
52	214411		St. s.	19 BUCYRUS.....	323	219	97.8	32.0	14.2	1916	Port Richmond, N. Y.....
53	219188	KOMC	St. s.	20 BUENAVENTURA..... □+⊙	2,609	1,610	251.0	43.6	26.2	1919	Duluth, Minn.....
54	2860		St. s.	Buffalo.....	79	39	82.6	19.8	8.6	1873	Brooklyn, N. Y.....
55	202663		St. s.	BUZFALO.....	431	279	101.0	30.2	11.2	1905	Newport News, Va.....
56	206037		St. s.	21 Buffalo.....	135	91	91.7	17.6	9.5	1909	Tonawanda, N. Y.....
57	212062	KJEE	St. s.	22 BUFFALO.....	584	371	107.0	32.2	14.7	1914	Sparrows Point, Md.....
58	222703		St. s.	BUFFALO.....	1,292	879	210.6	43.2	18.1	1922	Elizabethport, N. J.....
59	222464		St. s.	BUFFALO.....	43	29	52.8	16.2	8.1	1922	Buffalo, N. Y.....

1 Formerly st. s. Jim. Sid.

2 Formerly st. s. Lee Kimball jr.

3 Formerly st. s. John Reese.

4 Formerly st. s. El Rio.

5 Formerly st. s. Hondshoote.

6 Formerly st. s. Bois des Buttes.

7 Formerly st. s. Honora

8 Formerly st. s. Puritan.

a Colorado.

b Atlantic City.

c Palmyra.

7 Formerly st. p.

8 Formerly st. p. Baltic.

9 Formerly st. s. Fred B. Dalzell.

10 Formerly st. s. Pointer.

11 Formerly st. p. Ransom B. Fuller.

Line No.	Service	Crew	Horsepower	Name of owner	Home port	Address of owner
1	Tow.	12	450	Bouker Contracting Co. (N. J.)	New York, N. Y.	17 State Street.
2	Fer.	8	1,000	Central R. R. Co. (N. J.)	do.	143 Liberty Street.
3	Tow.	16	700	Cottman Co. (Md.)	Baltimore, Md.	Baltimore Trust Building.
4	Tow.	8	200	Lester F. Alexander Co. (La.)	New Orleans, La.	Audubon Building.
5	Frt. †	42	2,500	United States Shipping Board	Newark, N. J.	Kearny, N. J.
6	Frt.	27	1,400	Gartland S. S. Co. (Del.)	Wilmington, Del.	7 West Tenth Street.
7	Pas.	18	1,000	Wilson Line (Del.)	do.	Foot Fourth Street.
8	Tow.	9	200	Southern Transportation Co. (N. J.)	Philadelphia, Pa.	Commercial Trust Building.
9	Tnk.	40	2,400	Hillcone S. S. Co. Ltd. (Nev.)	San Francisco, Calif.	311 California Street.
10	Fsh.	21	550	Portland Trawling Co. (Me.)	New York, N. Y.	1 Fulton Fish Market.
11	Frt. †	45	2,800	United States Shipping Board	Seattle, Wash.	841 Railroad Avenue South.
12	Frt.	26	1,000	Illinois Ship and Dredge Co. (Ind.)	Chicago, Ill.	160 La Salle Street North.
13	Frt.	41	4,200	Agwlines (Me.)	New York, N. Y.	Foot Wall Street.
14	Cod.	18	450	Bay State Fishing Co. (Mass.)	Boston, Mass.	30 Fish Pier, South Boston, Mass.
15	Fsh.	24	580	do.	do.	Do.
16	Frt.	3	100	Grain Transit Corporation (N. Y.)	New York, N. Y.	21 West Street.
17	Fer.	7	500	Boston, Revere Beach & Lynn Railroad (Mass.)	Boston, Mass.	360 Atlantic Avenue.
18	Fer.	6	1,000	Delaware River Ferry Co. (Del.)	Philadelphia, Pa.	Brookside Avenue, Ambler, Pa.
19	Pas.	5	600	Fred McDermott	Seattle, Wash.	Pnteros, Wash.
20	Tow.	7	700	Central R. R. Co. (N. J.)	New York, N. Y.	143 Liberty Street.
21	Fer.	7	700	Philadelphia & Camden Ferry Co. (N. J.)	Philadelphia, Pa.	Broad Street Station.
22	Fer.	7	500	Delaware New Jersey Ferry Co. (Del.)	Wilmington, Del.	Foot East Fourth Street.
23	Tow.	5	500	D. T. Sheridan	Philadelphia, Pa.	127 Walnut Street.
24	Fer.	5	300	Poughkeepsie & Highland Ferry Co. (N. Y.)	Albany, N. Y.	47 Carroll Street, Poughkeepsie, N. Y.
25	Tow.	5	150	Tugboat Bristol Co. (Del.)	Wilmington, Del.	Dover, Del.
26	Fer.	6	225	Newport & Providence Ry. Co. (R. I.)	Newport, R. I.	11 Kay Street.
27	Tow.	13	900	James McWilliams Blue Line (N. J.)	New York, N. Y.	1 Broadway.
28	Tow.	6	325	American Dredging Co. (Pa.)	Philadelphia, Pa.	308 Chestnut Street.
29	Tow.	9	500	Baker-Whiteley Coal Co. (W. Va.)	Baltimore, Md.	508 Keyser Building.
30	Fer.	21	1,500	Detroit & Windsor Ferry Co. (Mich.)	Detroit, Mich.	Foot Woodward Avenue.
31	Tow.	8	430	Fred B. Dalzell	New York, N. Y.	24 State Street.
32	Tnk.	43	3,300	Socony-Vacuum Oil Co. (N. Y.)	do.	26 Broadway.
33	Pas.	90	1,600	Boston, New York & Southern Steamship Co. (Del.)	do.	24 State Street.
34	Frt.	29	1,200	Gartland S. S. Co. (Del.)	Wilmington, Del.	7 West Tenth Street.
35	Fer.	15	3,500	City of New York	New York, N. Y.	Municipal Building.
36	Tow.	7	1,000	Harlem Transfer Co. (N. Y.)	do.	Hoboken, N. J.
37	Tow.	5	100	Red Star Towing & Transportation Co. (W. Va.)	do.	17 Battery Place.
38	Tow.	5	150	David J. Conroy (Del.)	do.	One hundred and Fifty-second Street and Harlem River.
39	Tow.	5	150	do.	do.	Do.
40	Tow.	5	250	do.	do.	Do.
41	Tow.	5	300	do.	do.	Do.
42	Tow.	7	200	do.	do.	Do.
43	Frt.	29	1,500	H. L. Landis	San Francisco, Calif.	1309 San Leandro Boulevard.
44	Frt. †	25	1,380	do.	do.	Do.
45	Pas.	6	345	City of New York	New York, N. Y.	Pier A, N. R.
46	Fer.	15	3,500	do.	do.	Municipal Building.
47	Frt.	6	800	New York Dock Railway (N. Y.)	do.	44 Whitehall Street.
48	Frt.	5	125	Atlantic Inland Corporation (N. Y.)	New York, N. Y.	21 West Street.
49	Frt.	19	500	Hammond & Little River Redwood Co. (Del.)	San Francisco, Calif.	310 Sansome Street.
50	Frt.	42	2,500	United States Shipping Board	Philadelphia, Pa.	Bourse Building.
51	Tow.	7	250	Charles E. Davis, jr.	do.	Do.
52	Frt.	8	250	Pennsylvania R. R. Co. (Pa.)	New York, N. Y.	Jersey City, N. J.
53	Frt. †	35	1,500	Panama Railroad Co. (N. Y.)	do.	24 State Street.
54	Tow.	6	350	Erle Railroad Co. (N. Y.)	do.	50 Church Street.
55	Lgt.	6	300	Delaware, Lackawanna & Western R. R. Co. (Pa.)	do.	90 West Street.
56	Frt.	5	120	Atlantic Inland Corporation (N. Y.)	do.	21 West Street.
57	Frt.	8	344	Pennsylvania R. R. Co. (Pa.)	do.	Jersey City, N. J.
58	Fer.	6	1,900	Hoboken Ferry Co. (N. J.)	do.	90 West Street.
59	Tow.	4	150	State of New York	Buffalo, N. Y.	Foot Porter Avenue.

12 Formerly st. s. ^a Bennington.
^b Valdez.

13 Formerly ^a British st. s. Alpha.
^b U. S. Q. M. C. Alpha.

14 Formerly st. s. ^a Don Juan.
^b Canisteo.
^c James Bradley.

15 Formerly st. s. ^a Gov. Flower.
^b Robert S.

16 Formerly st. s. Cowiche.
17 Formerly st. s. Gov. Martin H. Glynn.
18 Formerly st. s. Schroom.
19 Formerly st. s. P. R. R. No. 151.
20 Formerly st. s. Lake Flattery.
21 Formerly st. s. Tuscarora.
22 Formerly st. s. P. R. R. No. 156.

Line No.	Official No.	Signal and radio call letters	Rig	Name of vessel	Tonnage		Dimensions			When built	Where built
					Gross	Net	Length	Breadth	Depth		
							Feet	Feet	Feet		
1	218821	KJEF	St. s.	BUFFALO BRIDGE.....□+	3,279	2,026	324.0	46.2	25.0	1919	Newark, N. J.....
2	157403		St. s.	¹ Bulley.....	99	49	81.9	21.0	10.2	1894	Camden, N. J.....
3	200140		St. s.	Burger.....	55	37	69.0	18.0	8.2	1903	Manltowoc, Wis.....
4	212954		St. w.	² Burke, jr.....	93	63	110.0	27.6	3.7	1914	Jeanerette, La.....
5	92769	KJEG	St. s.	³ BURLINGTON.....+	2,029	1,221	238.0	42.2	22.2	1897	South Chicago, Ill.....
6	222314		St. s.	Burlington.....	92	63	100.0	22.0	6.7	1922	Paducah, Ky.....
7	222253		St. s.	Burro.....	108	88	53.8	22.5	4.7	1922	Gig Harbor, Wash.....
8	224504		St. s.	⁴ BUSHWICK.....□+	593	403	142.0	37.5	13.5	1925	Brooklyn, N. Y.....
9	211721		St. s.	Butte.....	94	64	68.2	22.2	5.0	1913	Astoria, Ore.....
10	218243	KIJT	St. s.	BUTTERCUP.....○	418	200	142.0	27.7	14.8	1919	Elizabeth, N. J.....
11	218244	KJEH	St. s.	BUTTERFIELD.....+	429	203	142.0	27.7	14.8	1919do.....
12	220102	KJEJ	St. s.	Buzzard.....+	187	101	88.0	25.5	13.0	1920	Jacksonville, Fla.....
13	213834	KSOU	St. s.	BYLAYL.....⊕	3,289	1,980	318.5	49.5	24.2	1916	Camden, N. J.....
14	221861	KDWN	St. s.	BYRON D. BENSON.....□⊕	7,953	4,932	465.4	60.2	27.8	1921	Tampa, Fla.....
15	205859		St. s.	⁵ C. R. R. of N. J. No. 26 (steel).....	465	316	99.8	30.1	12.3	1908	Wilmington, Del.....
16	205883		St. s.	⁶ C. R. R. of N. J. No. 27 (steel).....	465	316	99.8	30.1	12.3	1908do.....
17	205898		St. s.	⁷ C. R. R. of N. J. No. 28 (steel).....	465	316	99.8	30.1	12.3	1908do.....
18	205916		St. s.	⁸ C. R. R. of N. J. No. 29 (steel).....	465	316	99.8	30.1	12.3	1908do.....
19	214247		St. s.	C. R. R. of N. J. No. 30 (steel).....	327	193	116.5	32.2	12.4	1916	Elizabeth, N. J.....
20	206353		St. w.	C. Minsinger.....	179	143	122.0	24.0	5.9	1909	Portland, Ore.....
21	212628	WPCA	St. s.	⁹ C. A. CANFIELD.....□⊕	6,156	3,898	405.0	55.5	33.9	1913	Walker-on-Tyne, England.....
22	208989	WFDI	St. s.	¹⁰ C. B. WATSON.....□○	2,209	1,150	250.0	43.0	23.0	1911	Cleveland, Ohio.....
23	216149		St. s.	C. C. CANFIELD.....	33	22	57.6	15.6	6.3	1918	Buffalo, N. Y.....
24	127139		St. s.	C. C. Cherry.....□	40	33	72.2	16.4	7.0	1896	Seattle, Wash.....
25	227868		St. w.	C. C. SLIDER.....	371	371	145.0	32.0	5.5	1928	Midland, Pa.....
26	226812		St. w.	C. C. WEBBER.....□	319	197	130.1	35.1	5.1	1927	Dubuque, Iowa.....
27	110802		St. s.	¹¹ C. D. Parmelee.....	91	65	70.3	21.0	7.7	1888	New Haven, Conn.....
28	126998		St. s.	C. D. Thompson.....	91	45	81.0	19.2	11.0	1893	Port Huron, Mich.....
29	213751	KJEK	St. s.	¹² C. E. Graham.....	268	182	99.6	28.2	13.4	1915	Grassy Point, N. Y.....
30	204485		St. s.	C. F. BIELMAN, JR.....	33	23	67.5	14.0	7.3	1907	Ferrysburg, Mich.....
31	120993		St. s.	¹³ C. F. Coughlin.....	42	28	59.4	17.3	6.9	1895	Buffalo, N. Y.....
32	127765		St. s.	C. H. Little.....	324	241	144.0	28.0	8.0	1903	Detroit, Mich.....
33	204499		St. s.	¹⁴ C. H. McCULLOUGH, Jr. +△	5,750	4,422	540.0	56.0	30.0	1907	Superior, Wis.....
34	203630		St. s.	C. H. Moore.....	45	31	72.2	16.0	6.6	1906	Galveston, Tex.....
35	230601	KJEM	St. s.	C. H. SPEDDEN.....□	214	111	97.7	23.1	13.7	1931	Wilmington, Del.....
36	215635	WPCD	St. s.	¹⁵ C. J. BARKDULL.....□⊕	6,773	4,157	435.0	56.0	32.0	1917	San Francisco, Calif.....
37	127508		St. s.	C. M. DEPEW.....□	176	119	94.7	23.1	11.1	1901	Newburgh, N. Y.....
38	202873		St. s.	¹⁶ C. S. ROBINSON.....△	6,829	5,361	525.0	55.0	31.0	1906	Loralu, Ohio.....
39	93322		St. s.	¹⁷ C. T. JAFFRAY.....	4,055	3,137	350.0	46.0	30.0	1902	Wyandotte, Mich.....
40	125899		St. s.	¹⁸ C. V. Conroy.....	43	21	65.2	17.3	7.3	1881	Philadelphia, Pa.....
41	212183		St. s.	C. W. Desmond.....	47	32	67.6	17.0	6.4	1914	Erie, Pa.....
42	220360		St. s.	C. W. Kraft (composite).....	65	44	74.0	18.8	8.8	1920	Chicago, Ill.....
43	228182		St. w.	C. W. TALBOT.....	416	294	151.0	34.7	6.0	1929	Midland, Pa.....
44	203592		St. s.	¹⁹ C. RUSSELL HUBBARD +△	6,839	5,389	532.0	56.0	31.0	1906	Cleveland, Ohio.....
45	201058	WADK	St. s.	Cabrillo.....□○	611	387	182.0	32.0	13.5	1904	San Pedro, Calif.....
46	217153	WLOO	St. s.	CADARETTA.....□+○	2,648	1,621	289.0	44.1	19.2	1918	Portland, Ore.....
47	217293	WPUE	St. s.	CADDOPEAK.....□+○	2,865	1,769	289.0	44.1	19.2	1918do.....
48	117134	KFNN	St. s.	²⁰ CADILLAC.....□⊕	3,586	2,855	380.0	50.0	24.0	1902	Loran, Ohio.....
49	227292		St. s.	CADILLAC.....	636	404	161.8	56.0	14.0	1928	River Rouge, Mich.....
50	214286		St. s.	Caesar A. Grasselli.....	183	103	102.5	29.0	8.5	1916	Milford, Del.....
51	221136	KDQW	St. s.	CAIRO.....□○	757	410	200.0	40.0	7.9	1921	Point Pleasant, W. Va.....

¹ Formerly st. s. ^a Dorothy Annan.
^b Geo. D. Kuper.
² Formerly st. s. Perl.
³ Formerly st. s. ^a Minneapolis.
^b Cuban st. s. Ramon Marimon.
⁴ Formerly st. s. Edward Rieglmann.

⁵ Formerly st. s. ^a Bayonne.
^b High-Bridge.
⁶ Formerly st. s. Easton.
⁷ Formerly st. s. Keyport.
⁸ Formerly st. s. ^a Westfield.
^b Matawan.

Line No.	Service	Crew	Horsepower	Name of owner	Home port	Address of owner
1	Frt.†	37	1,500	Charles Nelson Co. (Calif.)	San Francisco, Calif.	230 California Street.
2	Tow.	11	400	Fred B. Dalzell	New York, N. Y.	24 State Street.
3	Tow.	6	560	Royal G. Evans	Port Huron, Mich.	Huron and Nelson Streets, Cheboygan, Mich.
4	Frt.	16	110	Owen F. Burke	Mobile, Ala.	Box 175.
5	Frt.	24	700	Gartland S. S. Co. (Del.)	Wilmington, Del.	7 West Tenth Street.
6	Tow.	14	200	Arrow Transportation Co. (Ill.)	Chicago, Ill.	400 West Madison Street.
7	Pas.	3	75	L. B. Hunt	Tacoma, Wash.	Gig Harbor, Wash.
8	Fer.	5	650	City of New York	New York, N. Y.	Municipal Building.
9	Pas.	3	125	Charles Z. Delaet	Portland, Oreg.	2323 Northeast Eleventh Street.
10	Tow.	21	750	Ford Motor Co. (Del.)	Detroit, Mich.	3674 Schaefer Road, Dear- born, Mich.
11	Tow.	21	750	Newaygo Tug Line (Wis.)	Milwaukee, Wis.	Wisconsin Rapids, Wis.
12	Tow.	7	750	Mobile Towing & Wrecking Co. (Ala.)	Mobile, Ala.	Foot Dauphin Street.
13	Frt.†	31	1,400	Pocahontas Steamship Co. (Del.)	Wilmington, Del.	Du Pont Building.
14	Tnk.	32	3,000	Tide Water Associated Transport Corpora- tion (Del.)	do.	7 West Tenth Street.
15	Frt.	9	250	Central R. R. Co. (N. J.)	New York, N. Y.	143 Liberty Street.
16	Frt.	0	250	do.	do.	Do.
17	Frt.	4	250	do.	do.	Do.
18	Pas.	7	250	do.	do.	Do.
19	Frt.	8	550	do.	do.	Do.
20	Tow.	6	300	Star Sand Co. (Oreg.)	Portland, Oreg.	525 River Street.
21	Tnk.	39	2,650	Pan American Foreign Corporation (Del.)	Wilmington, Del.	110 West Tenth Street.
22	Tnk.	26	1,300	Sabine Transportation Co. (Del.)	Baltimore, Md.	Chamber of Commerce Build- ing.
23	Frt.	2	35	Upson-Walton Co. (Ohio)	Buffalo, N. Y.	182 Ohio Street.
24	Tow.	4	200	Wagner Tug Boat Co. (Wash.)	Seattle, Wash.	Fifteenth Avenue, West and West Nickerson Street.
25	Tow.	14	578	Edward T. Slider	Louisville, Ky.	4734 West Broadway.
26	Frt.	18	600	Inland Waterways Corporation (Del.)	Minneapolis, Minn.	523 Marquette Avenue.
27	Oys.	9	144	H. J. Lewis Oyster Co. (Conn.)	Bridgeport, Conn.	Stratford, Conn.
28	Tow.	8	350	Standard Dredging Co. (N. J.)	New York, N. Y.	80 Broad Street.
29	Tow.	5	750	Chesapeake & Ohio Railway Co. (Va.)	Newport News, Va.	C. & O. Building.
30	Msc.	2	160	Steamer C. F. Bielma, Jr. (Mich.)	Detroit, Mich.	Foot Griswold Street.
31	Tow.	6	60	William Murphy	Buffalo, N. Y.	68 Thompson Street.
32	Frt.	9	175	Benjamin M. Klma	do.	Monteagle Apts., Niagara Falls, N. Y.
33	Frt.	32	2,000	Interlake S. S. Co. (Del.)	Wilmington, Del.	100 West Tenth Street.
34	Tow.	3	125	Standard Dredging Co. (N. J.)	New York, N. Y.	80 Broad Street.
35	Tow.	8	700	Donaldson Towing and Lightering Co. (Del.)	Wilmington, Del.	Bourse Building, Philadel- phia, Pa.
36	Tnk.†	36	2,600	Pan American Foreign Corporation (Del.)	do.	110 West Tenth Street.
37	Tow.	6	500	New York Central R. R. Co. (N. Y.)	New York, N. Y.	6 Beaver Street.
38	Frt.	31	1,500	Interlake S. S. Co. (Del.)	Wilmington, Del.	100 West Tenth Street.
39	Frt.	32	1,700	Great Lakes Transit Corporation (N. Y.)	Buffalo, N. Y.	223 Erie Street.
40	Tow.	5	150	David J. Conroy (Del.)	New York, N. Y.	One hundred and fifty-seco- nd Street and Harlem River.
41	Fsh.	6	60	Timothy J. Desmond (estate of)	Buffalo, N. Y.	c/o John J. Desmond, Dun- kirk, N. Y.
42	Tow.	9	450	Great Lakes Dredge & Dock Co. (N. J.)	Duluth, Minn.	Exchange Building.
43	Tow.	18	750	Unlon Barge Line Corporation (Pa.)	Pittsburgh, Pa.	Penn Avenue.
44	Frt.	31	1,760	Columbia Transportation Co. (Del.)	Wilmington, Del.	100 West Tenth Street.
45	Pas.	21	1,500	Wilmington Transportation Co. (Calif.)	Los Angeles, Calif.	Catalina Terminal, Wiling- ton, Calif.
46	Frt.†	35	1,400	Charles Nelson Co. (Calif.)	San Francisco, Calif.	230 California Street.
47	Frt.†	26	1,400	do.	do.	Do.
48	Frt.	26	1,450	Cleveland-Cliffs S. S. Co. (Del.)	Wilmington, Del.	100 West Tenth Street.
49	Fer.	7	1,500	Detroit & Windsor Ferry Co. (Mich.)	Detroit, Mich.	Foot Woodward Avenue.
50	Frt.	7	250	Grasselli Chemical Co. (Del.)	New York, N. Y.	350 Fifth Avenue.
51	Tow.	27	2,000	Inland Waterways Corporation (D. C.)	New Orleans, La.	211 Camp Street.

† Formerly British st. s. C. A. Canfield.

†a Perfection.
†b Bulko.
†c Richard W. Law.
†d Richard F. Young.
†e Louise Greer.
†f Frank L. Bapst.
†g Squaw.

14 Formerly st. s. Ward Ames.

15 Formerly st. s. a Wilhelm Jebson.
16 Formerly st. s. b Frederic Ewing.

17 Formerly st. s. Loftus Cuddy.
18 Formerly st. s. Minney.
19 Formerly st. s. Clara E. Uhler.
20 Formerly st. s. Henry A. Hawgood.
21 Formerly st. s. Steel King.

Line No.	Official No.	Signal and radio-call letters	Rlg	Name of vessel	Tonnage		Dimensions			When built	Where built
					Gross	Net	Length	Breadth	Depth		
1	212654	KDAW	St. s.	¹ CALAMARES.....□⊕	7,233	3,811	470.4	55.3	23.1	1913	Belfast, Ireland.....
2	209763	KDZN	St. s.	CALCITE.....+⊕	3,996	2,469	416.0	54.2	29.0	1912	Wyandotte, Mich.....
3	209117	KMWP	St. s.	California.....□	953	475	194.7	40.0	15.2	1911	Fairhaven, Calif.....
4	219775	KUKV	St. s.	³ CALIFORNIA.....□+⊕	5,441	3,386	410.0	54.4	27.2	1920	Los Angeles, Calif.....
5	221170	KDRC	St. s.	⁴ CALIFORNIA.....□+⊕	10,388	7,886	499.9	68.1	29.3	1921	Newport News, Va.....
6	225914		St. s.	CALIFORNIA.....□	99	31	71.0	20.1	11.2	1926	Cleveland, Ohio.....
7	227115	WMCM	El. s.	CALIFORNIA.....□+⊕	17,833	9,511	574.4	80.3	20.5	1928	Newport News, Va.....
8	204629	KJEN	St. s.	⁵ CALISTOGA.....□⊕	2,680	1,516	298.0	45.0	16.1	1907	Sparrows Point, Md.....
9	220425	KDBY	St. s.	⁶ CALMAR.....□+⊕	5,786	3,580	384.6	51.2	25.4	1920	Hibicho, Japan.....
10	212642	WKCP	St. s.	⁷ CALORIA.....□+⊕	4,095	2,543	369.3	50.9	30.3	1906	Newcastle-on-Tyne, England.....
11	204447		St. s.	CALUMET.....+△	4,641	3,385	420.0	52.2	29.0	1907	Wyandotte, Mich.....
12	96549		St. s.	⁸ Calumet II.....	39	26	81.2	12.0	6.4	1901	New York, N. Y.....
13	127606	KJEO	St. s.	CALVERT.....	889	604	180.0	40.0	10.3	1902	Philadelphia, Pa.....
14	125587		St. w.	⁹ Calvin B. Beach.....	139	139	124.0	21.0	4.0	1877	Pittsburgh, Pa.....
15	126180		St. s.	Cambria.....	89	46	86.0	18.6	9.8	1883	Charleston, S. C.....
16	207568	WDDY	St. s.	¹⁰ CAMBRIA.....+⊕	6,287	4,801	504.0	54.2	31.0	1910	Wyandotte, Mich.....
17	107216	WBCE	St. s.	¹¹ CAMBRIDGE.....+⊕	2,094	1,309	225.3	42.1	14.2	1896	Philadelphia, Pa.....
18	126668		St. s.	Cambridge (composite).....	834	692	165.3	37.5	10.1	1890	Baltimore, Md.....
19	204087	WECD	St. s.	CAMDEN.....□⊕	2,163	1,143	320.5	40.0	16.1	1907	Bath, Me.....
20	208604		St. s.	¹² CAMDEN.....	109	74	75.0	21.4	11.0	1911	Port Richmond, N. Y.....
21	220909	KDKL	St. s.	CAMDEN.....□+⊕	6,653	4,153	419.5	56.5	33.3	1921	Camden, N. J.....
22	219635	KJEQ	St. s.	Camel.....	179	30	95.5	24.7	12.2	1920	Sturgeon Bay, Wis.....
23	220607	KDEW	St. s.	¹³ CAMOR.....□+⊕	2,397	1,439	251.0	43.7	22.2	1920	Duluth, Minn.....
24	107502		St. s.	¹⁴ Campostella.....	121	83	100.0	21.8	8.6	1900	Scranton, Miss.....
25	207479		St. s.	CANADIANA.....+	974	427	209.7	45.0	15.8	1910	Buffalo, N. Y.....
26	220388	KDBN	St. s.	CANANOVA.....□⊕	1,925	1,055	249.8	37.7	14.8	1920	Manitowoc, Wis.....
27	202149		St. s.	¹⁵ CANOPUS.....+△	4,978	3,770	462.0	50.0	24.0	1905	St. Clair, Mich.....
28	203224	KJER	St. s.	¹⁶ CANTON.....	186	126	92.0	24.0	11.8	1906	Sparrows Point, Md.....
29	205013		St. s.	¹⁷ Canton.....	60	41	67.5	18.0	8.1	1908	Baltimore, Md.....
30	219209	KOMD	St. s.	¹⁸ CAPAC.....□+⊕	5,580	3,465	410.3	54.2	27.7	1919	Seattle, Wash.....
31	207392	KJES	St. s.	¹⁹ CAPE CHARLES.....	296	201	125.0	23.0	12.6	1910	Camden, N. J.....
32	217834	KJQZ	St. s.	²⁰ Cape Henry.....+	415	197	142.0	31.6	14.4	1918	South Somerset, Mass.....
33	127566		St. p.	CAPE MAY.....□	505	318	156.0	30.0	13.0	1901	Wilmington, Del.....
34	225575		St. s.	CAPE MAY.....	1,028	695	189.5	38.2	14.5	1926	do.....
35	207080		St. s.	Cape Pigeon.....	8	5	32.2	9.6	3.6	1904	Manistee, Mich.....
36	105901		St. s.	²¹ Capelton.....	99	62	82.6	24.8	7.5	1880	Philadelphia, Pa.....
37	219904	KUPN	St. s.	CAPILLO.....□+⊕	5,135	3,127	390.0	54.2	27.8	1920	Hog Island, Pa.....
38	205205		St. w.	²² Capitol.....	747	747	256.6	50.7	6.2	1908	Dubuque, Iowa.....
39	231269		St. w.	²³ Capitol.....	183	176	147.0	28.4	5.2	1914	Pine Barren, Fla.....
40	230822		St. w.	Capt. Breau.....□	148	87	106.3	24.0	3.6	1931	Lockport, La.....
41	81635		St. s.	²⁴ CAPTAIN BUD.....□	203	138	124.5	20.2	9.3	1898	Dubuque, Iowa.....
42	222378		St. s.	²⁵ Captain Connell.....	32	21	56.2	11.9	6.5	1905	Camden, N. J.....
43	145635		St. s.	²⁶ Capt. Cox.....	71	35	70.0	19.6	8.5	1892	Tottenville, N. Y.....
44	232161		St. s.	²⁷ CAPTAIN DREW.....	425	289	110.5	29.6	13.8	1897	Bath, Me.....
45	130718		St. w.	²⁸ Captain John.....	84	84	103.0	26.8	4.5	1896	Marietta, Ohio.....
46	220080		St. w.	Captain Iyerly.....	99	99	130.4	28.3	3.1	1920	Knoxville, Tenn.....
47	106610		St. s.	²⁹ CAPT. MATHIASSEN.....	128	64	91.0	22.2	9.7	1889	Newburgh, N. Y.....
48	203735		St. s.	Capt. Toby.....	20	14	46.9	14.4	5.7	1906	Solomons, Md.....
49	126869		St. w.	Capt. Weber.....□	690	569	174.5	36.5	8.0	1892	San Francisco, Calif.....
50	201645	KJET	St. w.	³⁰ CAPTAIN A. F. LUCAS.....□+⊕	4,188	3,257	360.0	50.0	21.5	1904	Rlemond, Va.....
51	233675		St. s.	³¹ CAPT. FRED L. PERRY.....	186	99	93.4	24.1	11.2	1919	Bay City, Mich.....
52	127469		St. s.	CAPTAIN THOMAS WILSON.....+△	4,318	3,091	420.5	50.0	24.0	1900	Port Huron, Mich.....

¹ Formerly British st. s. Calamares.

² Formerly st. s. Willamette.

³ Formerly st. s. West Hlxon.

⁴ Formerly st. s. {a Agwsmith, b Helen Vinmont.

⁵ Formerly st. s. Florida.

⁶ Formerly st. s. {a Eastern Importer, b Albert Jeffress.

⁷ Formerly German st. s. Chatham.

⁸ Formerly st. s. Hope.

⁹ Formerly {a st. s. Coal Bluff No. 2, b U. S. Eng. st. s. Coal Bluff, c st. s. Coal Bluff.

¹⁰ Formerly st. s. E. H. Utley.

¹¹ Formerly st. s. Atlanta.

¹² Formerly st. s. P. R. R. No. 1.

¹³ Formerly st. s. {a Philip Publicker, b Paco.

¹⁴ Formerly st. s. Amanda Moore.

¹⁵ Formerly st. s. George H. Russel.

¹⁶ Formerly st. s. P. R. R. No. 14.

¹⁷ Formerly st. s. Howard Reeder.

¹⁸ Formerly st. s. Deuel.

¹⁹ Formerly st. s. Mary A. Bickel.

²⁰ Formerly st. s. Advance.

²¹ Formerly st. w. Dubuque.

Line No.	Service	Crew	Horsepower	Name of owner	Home port	Address of owner
1	Pas.	154	6,500	United Fruit Steamship Corporation (Del.)	New York, N. Y.	Pier 3, N. R.
2	Frt.	20	1,700	Bradley Transportation Co. (W. Va.)	Duluth, Minn.	Wolvyn Building.
3	Whl.	32	700	California Whaling Co. (Nev.)	San Francisco, Calif.	166 Fremont Street.
4	Frt.	34	3,500	States S. S. Co. (Nev.)	Portland, Oreg.	Porter Building.
5	Tnk.	41	3,000	Texas Co. (Del.)	Wilmington, Del.	7 West Tenth Street.
6	Tow.	7	700	Great Lakes Towing Co. (N. J.)	Duluth, Minn.	N. P. Dock.
7	Pas.	379	18,000	American Line Steamship Corporation (Del.)	New York, N. Y.	1 Broadway.
8	Pas.	16	2,600	Southern Pacific Golden Gate Ferries (Calif.)	San Francisco, Calif.	65 Market Street.
9	Frt.	33	2,600	Calmar Steamship Corporation (Del.)	New York, N. Y.	25 Broadway.
10	Tnk.	33	1,800	Standard Navigation Corporation (La.)	New Orleans, La.	Union Building.
11	Frt.	29	1,650	Interlake S. S. Co. (Del.)	Wilmington, Del.	100 West Tenth Street.
12	Frt.	3	175	McNichol Packing Co. (Me.)	Eastport, Me.	99 Water Street.
13	Pas.	25	1,800	Sound S. S. Liners (Del.)	New York, N. Y.	Pier 31, E. R.
14	Tow.	14	400	Kingston Lake Gravel Co. (Ill.)	Chicago, Ill.	Mapleton, Ill.
15	Tow.	7	200	Atlantic Towing Co. (Del.)	Savannah, Ga.	228 East Bay Street.
16	Frt.	32	1,650	Bethlehem Transportation Corporation (Del.)	Cleveland, Ohio.	Union Trust Building.
17	Pas.	55	1,800	Colonial Navigation Co. (N. Y.)	New York, N. Y.	Pier 11, North River, foot Liberty Street.
18	Pas.	31	500	William M. Mills (Estate)	do	169 South Street.
19	Pas.	110	24,000	Eastern Steamship Lines (Me.)	Portsmouth, N. H.	Box 5179, Boston, Mass.
20	Tow.	6	600	Pennsylvania R. R. Co. (Pa.)	Philadelphia, Pa.	Broad Street Station.
21	Tnk.	37	3,000	Camden Tankers (Del.)	New York, N. Y.	Pier 9, N. R.
22	Tow.	12	800	Wood Towing Corporation (Va.)	Norfolk, Va.	Roanoke Dock.
23	Tnk.	33	1,250	Proctor & Gamble Transportation Co. (Ohio)	Cincinnati, Ohio.	Gwynne Building.
24	Tow.	9	250	Norfolk Dredging Co. (Va.)	Norfolk, Va.	Campostella Road.
25	Pas.	31	1,100	Crystal Beach Transit Co. (N. Y.)	Buffalo, N. Y.	Foot Commercial Street.
26	Frt.	37	1,900	Cananova S. S. Corporation (N. Y.)	New York, N. Y.	c/o Lewis & Kelsey, 120 Broadway.
27	Frt.	29	1,500	Interlake Steamship Co. (Del.)	Wilmington, Del.	100 West Tenth Street.
28	Tow.	7	600	Pennsylvania R. R. Co. (Pa.)	New York, N. Y.	Jersey City, N. J.
29	Tow.	9	250	Curtis Bay Towing Co. (Md.)	Baltimore, Md.	Continental Building.
30	Frt.	36	2,800	Grace Steamship Co. (Del.)	New York, N. Y.	10 Hanover Square.
31	Tow.	12	800	New York, Philadelphia & Norfolk R. R. Co. (Va.)	Cape Charles, Va.	
32	Tow.	18	1,000	Atlantic Contracting Corporation (Va.)	New York, N. Y.	Box 494, Norfolk, Va.
33	Fer.	6	620	Delaware-New Jersey Ferry Co. (Del.)	Wilmington, Del.	Foot East Fourth Street.
34	Fer.	8	1,200	Reading Co. (N. J.)	Philadelphia, Pa.	Reading Terminal.
35	Fsh.	2	8	Charles Gassow	Grand Haven, Mich.	365 Pearl Street, South Haven, Mich.
36	Frt.	6	100	Laurel Hill Lighterage Co. (N. J.)	New York, N. Y.	Laurel Hill, N. Y.
37	Frt.	36	2,500	United States Shipping Board	Philadelphia, Pa.	Bourse Building.
38	Pas.	63	858	Strecker's Steamers (Del.)	St. Louis, Mo.	Foot Washington Avenue.
39	Tow.	20	300	Delta Transportation Co. (Tenn.)	Memphis, Tenn.	226 Washington Avenue.
40	Tow.	12	500	A. P. Breaux	New Orleans, La.	Lockport, La.
41	Tow.	5	598	New Orleans Coal & Bisso Towboat Co. (Del.)	do	United Fruit Building.
42	Frb.	15	150	City of New York	New York, N. Y.	Municipal Building.
43	Tow.	5	350	Griffin Towing Line (N. Y.)	do	One Hundred and Thirty-eighth Street and Harlem River.
44	Msc.	11	350	Braak Corporation (Del.)	New York, N. Y.	17 Battery Place.
45	Fer.	3	142	Fullerton-Portsmouth Ferry Co. (Ky.)	Cincinnati, Ohio.	55 Second Street, Portsmouth, Ohio.
46	Frt.	17	160	Tennessee River Navigation Co. (Tenn.)	Chattanooga, Tenn.	100 Water Street.
47	Tow.	5	700	Mathiasen Shipping Co. (Del.)	New York, N. Y.	15 Moore Street.
48	Tow.	3	90	Charles J. Ellis	Washington, D. C.	1428 Ridge Place SE.
49	Pas.	39	350	California Transportation Co. (Calif.)	San Francisco, Calif.	Pier 3.
50	Tnk.	31	2,800	Standard Oil Co. of California (Del.)	do	225-Bush Street.
51	Tow.	6	325	Reinauer Yacht Corporation (N. Y.)	New York, N. Y.	615 Riverside Avenue, Lyndhurst, N. J.
52	Frt.	24	1,300	Wilson Transit Co. (Del.)	Wilmington, Del.	100 West Tenth Street.

²¹ Formerly U. S. Eng. Corps. st. w. Alabama.

²² Formerly st. s. William K. Kavanaugh.

²³ Formerly U. S. Q. M. C. st. s. Captain Connell.

²⁴ Formerly st. s. {
a Tea Rose.
b S. O. Co. No. 8.
c S. T. Co. No. 8.
d Socony 8.
e Wm. J. Taylor, jr.

²⁵ Formerly U. S. Lighthouse st. s. No. 68.

²⁷ Formerly st. w. {
a Nina Paden.
b City of Ashland.

²⁸ Formerly st. s. {
a Astral.
b S. O. Co. No. 1.
c S. T. Co. No. 1.
d Socony 1.
e Henry F. Will.

²⁹ Formerly U. S. Q. M. C. st. s. Capt. Fred L. Perry.

Steam Vessels

Line No.	Official No.	Signal and radio-call letters	Rig	Name of vessel	Tonnage		Dimensions			When built	Where built
					Gross	Net	Length	Breadth	Depth		
1	220257	KUZR	St. s.	CAPULIN.....□+⊙	4,977	3,032	390.0	54.2	27.8	1920	Hog Island, Pa.....
2	223478	WQCH	St. s.	CARABOBO.....□+⊙	2,916	1,718	305.2	48.2	19.9	1923	Camden, N. J.....
3	226878	WQCA	St. s.	CARACAS.....□+⊙	3,365	1,961	323.5	51.2	19.9	1927	Newport News, Va....
4	225626		St. w.	Carbon.....	184	127	115.7	25.2	4.6	1926	Point Pleasant, W. Va.
5	219822	KJPW	St. s.	Card Boys.....+⊙	183	92	94.2	24.6	13.2	1920	Millford, Del.....
6	220186	KUVV	St. s.	CARDONIA.....□+⊙	5,104	3,106	390.0	54.2	27.8	1920	Hog Island, Pa.....
7	209871	KJEV	St. s.	CARISCO.....	927	630	180.1	28.4	12.5	1912	Port Richmond, N. Y.
8	226776	WOBK	Fl. s.	CARL D. BRADLEY.....⊙	10,028	7,706	623.2	65.2	30.2	1927	Lorain, Ohio.....
9	222777		St. s.	CARL D. COLONNA.....	137	16	96.8	20.8	10.4	1891	Boston, Mass.....
10	204701		St. s.	CARLE C. CONWAY.....+△	6,530	4,010	632.0	56.2	31.0	1907	Chicago, Ill.....
11	127678	KJEW	St. s.	CARLSLE.....	644	438	157.0	29.0	17.5	1901	Philadelphia, Pa.....
12	205805	KJEX	St. s.	Carlos.....	865	541	198.4	39.2	14.8	1908	San Francisco, Calif.
13	220550	KDDK	St. s.	CARLTON.....□+⊙	5,127	3,124	390.0	54.2	27.8	1920	Hog Island, Pa.....
14	215614		St. s.	CARMI A. THOMPSON.....+△	7,038	5,658	625.0	58.0	31.0	1917	Lorain, Ohio.....
15	25792		St. s.	Carolina.....	30	19	55.7	14.4	4.3	1867	Richmond, Va.....
16	96172	WPCV	St. s.	Carolina.....	1,304	887	220.0	40.0	13.0	1892	Philadelphia, Pa.....
17	209344		St. s.	CAROLINA.....	334	206	121.0	27.1	8.0	1911	Newport News, Va....
18	210278	WKCA	St. s.	CAROLYN.....□⊙	3,209	2,389	313.6	46.1	22.9	1912	do.....
19	220598	KDES	St. s.	CARPLAKA.....□+⊙	5,104	3,113	390.0	54.2	27.8	1920	Hog Island, Pa.....
20	220597	KDER	St. s.	CARRABULLE.....□+⊙	5,030	3,105	390.0	54.2	27.8	1920	do.....
21	126877		St. s.	Carrie A. Ramsay.....	84	42	76.0	18.9	9.0	1892	Perth Amboy, N. J....
22	210109		St. w.	Carrie B. Schwing.....	63	63	100.7	24.0	3.8	1912	Plaquemine, La.....
23	219999	KLDS	St. s.	Carrie T. Meseck.....+	218	148	94.2	24.6	13.0	1920	Camden, N. J.....
24	127006		St. p.	CARRIER.....	1,097	734	280.3	44.0	10.0	1892	Newburgh, N. Y.....
25	212652	KDAE	St. s.	CARRILLO.....□⊙	4,593	2,590	378.8	50.3	29.1	1911	Belfast, Ireland.....
26	222672		St. s.	Carroll K. West.....	106	45	81.3	20.6	9.9	1919	Morris Heights, N. Y.
27	127605		St. s.	Carter H. Harrison.....	30	20	71.0	16.0	5.2	1901	Chicago, Ill.....
28	126284		St. p.	Carteret.....	662	417	171.0	36.7	13.4	1885	Wilmington, Del.....
29	223033		St. s.	CARTERET.....	373	226	149.9	32.6	9.6	1923	Chester, Pa.....
30	224573		St. w.	CARY-BIRD.....	201	197	139.0	30.0	5.2	1925	Point Pleasant, W. Va.
31	215796	KDIS	St. s.	CASCADE.....□+⊙	1,853	1,109	252.0	43.5	18.9	1917	Toledo, Ohio.....
32	209586		St. w.	Cascades.....	407	350	160.0	30.8	6.5	1912	Portland, Ore.....
33	200856	KJEY	St. s.	CASPAR.....	739	478	175.5	34.0	14.5	1904	Alameda, Calif.....
34	204919	KJEZ	St. s.	Caspar.....	648	362	175.1	38.3	12.4	1907	Aberdeen, Wash.....
35	209518	KJFA	St. s.	CASPIAN.....	125	85	80.6	21.6	10.2	1912	Camden, N. J.....
36	126424		St. s.	Cassie.....	31	16	59.0	14.6	6.4	1887	New London, Conn....
37	220574	KDDZ	St. s.	CASSIMIR.....□+⊙	5,030	3,105	390.0	54.2	27.8	1920	Hog Island, Pa.....
38	220630	KDDF	St. s.	CASTANA.....□+⊙	5,030	3,105	390.0	54.2	27.8	1920	do.....
39	126552		St. s.	Castine.....	69	35	71.1	14.5	5.0	1889	Brewer, Me.....
40	217860	KJFB	St. s.	CASTLE TOWN.....□+	3,321	2,029	321.7	50.0	21.6	1919	Gloucester City, N. J.
41	220629	KDFG	St. s.	CATAHOULA.....□+⊙	5,030	3,105	390.0	54.2	27.8	1920	Hog Island, Pa.....
42	223907	KFTP	St. s.	CATALINA.....□+⊙	1,766	1,161	285.2	52.1	18.8	1924	Los Angeles, Calif....
43	211941		St. s.	CATARACT.....	185	125	89.4	25.0	12.3	1914	Baltimore, Md.....
44	127168	KJFC	St. s.	CATAWISSA.....	558	352	158.0	29.0	18.0	1896	Wilmington, Del.....
45	222841		St. w.	Catharine (composite).....	95	70	112.2	25.4	3.4	1923	Portland, Ore.....
46	216616	KTOI	St. s.	CATHERINE.....□⊙	2,121	1,278	250.5	43.7	20.4	1918	Manitowoc, Wis.....
47	223971		St. s.	Catherine.....	12	8	40.7	8.8	4.7	1922	Zanesville, Ohio.....
48	216216	KMAI	St. s.	Catherine D.....□+⊙	2,224	1,624	242.0	41.6	24.4	1918	Bellingham, Wash....
49	221516		St. s.	Catherine Carroll.....	85	58	68.6	22.0	8.8	1921	Tottenville, N. Y....
50	227861		St. w.	CATHARINE DAVIS.....	263	184	133.3	26.6	5.0	1928	Jeffersonville, Ind....
51	204835	KFKR	St. s.	CATHERINE G. SUDDEN.....□⊙	2,052	1,218	277.0	43.0	17.3	1907	Newport News, Va....
52	219196	KOLP	St. s.	CATHLAMET.....□+⊙	5,869	3,635	410.5	54.2	29.2	1919	Seattle, Wash.....
53	219956	KURC	St. s.	CATHWOOD.....□+⊙	7,072	4,360	435.0	56.0	32.0	1920	Alameda, Calif.....
54	212027		St. s.	CATSKILL.....	1,400	952	185.7	38.7	16.1	1914	Newburgh, N. Y.....
55	223190		St. s.	CATSKILL.....	652	443	186.9	40.4	11.4	1923	Mariners Harbor, N. Y.
56	214559	WECU	St. s.	CAUTO.....□+⊙	3,570	2,160	351.0	47.9	24.7	1916	Seattle, Wash.....
57	127260		St. s.	Cayadetta.....	39	26	66.7	13.9	7.3	1898	Noank, Conn.....
58	220287	KUZZ	St. s.	CAYO MAMBI.....□⊙	1,925	1,055	249.8	37.7	14.8	1920	Manitowoc, Wis.....
59	220781	KJFD	St. s.	CAYUGA.....	2,309	1,440	251.0	43.6	22.2	1920	Wyandotte, Mich.....
60	127756		St. p.	Cazadero.....	1,682	991	228.5	38.0	17.0	1903	Alameda, Calif.....

1 Formerly st. s. Lightning.
 2 Formerly st. s. Atlantic City.
 3 Formerly st. s. U. S. S. Wahnaet.
 4 Formerly st. s. {a William A. Hawgood.
 {b R. L. Agassiz.

5 Formerly st. s. Virginia.
 {a st. s. Hartford.
 {b U. S. Q. M. C. Terry.
 6 Formerly {c st. s. Hartford.
 {d st. s. Charles H. Hackley.

Line No.	Service	Crew	Horsepower	Name of owner	Home port	Address of owner
1	Frt. †	36	2,500	United States Shipping Board	Philadelphia, Pa.	Bourse Building.
2	Pas.	59	2,200	Atlantic & Caribbean Steam Navigation Co. (Del.)	Wilmington, Del.	Du Pont Building.
3	Pas.	87	3,500	do.	do.	Do.
4	Tow.	15	289	Wheeling Steel Corporation (Del.)	Pittsburgh, Pa.	1134 Market Street, Wheeling, W. Va.
5	Tow.	8	750	Cahill Towing Line (N. J.)	New York, N. Y.	15 Moore Street.
6	Frt. †	42	2,500	Lykes Bros.-Ripley S. S. Co. (La.)	New Orleans, La.	Whitney Building.
7	Frt.	18	960	Thames River Line (Del.)	New York, N. Y.	Pier 32, East River.
8	Frt.	36	4,800	Bradley Transportation Co. (W. Va.)	Duluth, Minn.	Wolvyn Building.
9	Tow.	9	380	Norfolk Lighterage Co. (Va.)	Norfolk, Va.	Foot Commerce Street.
10	Frt.	32	1,800	Producers S. S. Co. (Del.)	Wilmington, Del.	100 West Tenth Street.
11	Tow.	20	750	Reading Co. (Pa.)	Philadelphia, Pa.	Reading Terminal.
12	Frt.	22	700	Donovan Steamship Co. (Wash.)	San Francisco, Calif.	Aberdeen, Wash.
13	Frt. †	40	2,500	Tampa Intercoastal S. S. Co. (Fla.)	New Orleans, La.	Whitney Building.
14	Frt.	31	1,600	Butler S. S. Co. (Del.)	Wilmington, Del.	100 West Tenth Street.
15	Tow.	5	81	Major and Loomis Co. (N. C.)	Elizabeth City, N. C.	Hertford, N. C.
16	Pas.	20	1,000	Chrsicarala Corporation (Del.)	Duluth, Minn.	Board of Trade Building.
17	Pas.	10	250	Buxton Lines (Va.)	Norfolk, Va.	710 Water Street.
18	Frt.	31	1,200	A. H. Bull Steamship Co. (N. J.)	New York, N. Y.	115 Broad Street.
19	Frt. †	35	2,500	American Seantle Line (Del.)	do.	5 Broadway.
20	Tnk. †	32	2,500	Cuba Distilling Co. (W. Va.)	Baltimore, Md.	Curtis Bay, Md.
21	Tow.	6	250	Griffin Towing Line (N. Y.)	New York, N. Y.	One Hundred and Thirty-eighth Street and Harlem River.
22	Tow.	11	150	Choctaw Towing Corporation (La.)	New Orleans, La.	Plaquemine, La.
23	Tow.	8	650	Moseck Towing & Transportation Co. (N. J.)	New York, N. Y.	Pier 60 N. R.
24	Pas.	22	450	Texas and New Orleans Railroad Co. (Tex.)	New Orleans, La.	Pan American Bank Building.
25	Pas.	68	3,650	United Fruit Steamship Corporation (Del.)	New York, N. Y.	Pier 3, N. R.
26	Tow.	5	400	Fred B. Dalzell	do.	24 State Street.
27	Pas.	5	115	James Rolson	Chicago, Ill.	1416 North Kedzie Boulevard.
28	Fer.	6	600	Carteret Ferry Corporation (N. J.)	New York, N. Y.	17 Battery Place.
29	Tnk.	7	400	Mexican Petroleum Corporation (Me.)	do.	122 East Forty-second Street.
30	Pas.	5	150	Revonah Co. (Ky.)	Louisville, Ky.	Wharf Boat, Third and River.
31	Frt. †	26	1,200	E. K. Wood Lumber Co. (Calif.)	San Francisco, Calif.	1 Drumm Street.
32	Tow.	10	850	Shaver Transportation Co. (Oreg.)	Portland, Oreg.	Foot North St. Louis Ave.
33	Frt.	19	700	Remco Steamship Co. (Calif.)	San Francisco, Calif.	582 Market Street.
34	Frt.	18	450	Alaska Salmon Co. (Calif.)	do.	141 Clay Street.
35	Tow.	9	350	Tugboat Casplan Co. (Del.)	Wilmington, Del.	Dover, Del.
36	Tow.	5	111	Louis Lubchansky	New London, Conn.	64 Howard Street.
37	Tnk. †	39	2,500	Cuba Distilling Co. (W. Va.)	Baltimore, Md.	Curtis Bay, Md.
38	Tnk. †	34	2,500	Steamer Castana Corporation (N. Y.)	New York, N. Y.	122 East Forty-second Street.
39	Pas.	4	50	Leighton W. Coombs	Belfast, Me.	Islesboro, Me.
40	Frt. †	26	1,650	Charles Nelson Co. (Calif.)	San Francisco, Calif.	230 California Street.
41	Tnk. †	32	2,500	Cuba Distilling Co. (W. Va.)	Baltimore, Md.	Curtis Bay, Md.
42	Pas.	70	3,600	Wilmington Transportation Co. (Calif.)	Los Angeles, Calif.	Catalina Terminal, Wilmington, Calif.
43	Frb.	20	550	Mayor and city council (Md.)	Baltimore, Md.	City Hall.
44	Tow.	19	1,000	H. P. Dilkes	Philadelphia, Pa.	308 Chestnut Street.
45	Tow.	5	325	Columbia Contract Co. (Oreg.)	Portland, Oreg.	44 South East Salmon Street.
46	Frt.	33	1,550	A. H. Bull Steamship Co. (N. J.)	New York, N. Y.	115 Broad Street.
47	Pas.	3	15	Bernard R. Le Roy	Cincinnati, Ohio.	Zanesville, Ohio.
48	Pas.	44	1,000	Pacific American Fisheries (Del.)	Bellingham, Wash.	South Bellingham, Wash.
49	Tow.	6	250	Carroll Towing Co. (N. Y.)	New York, N. Y.	Pier 5, Bush Docks (B.).
50	Tow.	18	345	Island Creek Fuel and Transportation Co. (Me.)	Cincinnati, Ohio.	Dixie Terminal Building.
51	Frt.	22	1,400	Sudden & Christenson (Calif.)	San Francisco, Calif.	310 Sansome Street.
52	Frt. †	44	2,800	American-West African Line (N. Y.)	New York, N. Y.	17 Battery Place.
53	Tnk. †	36	3,100	Union Oil Co. of California (Calif.)	Los Angeles, Calif.	Union Oil Building.
54	Fer.	8	1,600	New York Central R. R. Co. (N. Y.)	New York, N. Y.	6 Beaver Street.
55	Frt.	22	400	Catskill Boat Corporation (N. Y.)	do.	Grand Central Terminal.
56	Frt.	48	2,500	New York & Cuba Mail Steamship Co. (Me.)	do.	Foot Wall Street.
57	Pas.	3	150	Horatio D. Smith	New Bedford, Mass.	Woods Hole, Mass.
58	Frt. †	27	2,000	Cananova Cayo Mambi Corporation (La.)	New York, N. Y.	c/o Standard Fruit & S. S. Co., Union Indemnity Building, New Orleans, La.
59	Frt.	24	1,300	Independent S. S. Co. (Del.)	Duluth, Minn.	3013 East First Street.
60	Fer.	14	1,600	Northwestern Pacific R. R. Co. (Calif.)	San Francisco, Calif.	65 Market Street.

⁷ Formerly st. s. Wizard.

⁸ Formerly British st. s. Carrillo.

⁹ Formerly U. S. Navy No. 79.

¹⁰ Formerly U. S. Navy Marine Co. No. 9.

¹¹ Formerly st. p. Colorado.

¹¹ Formerly st. s. ^a War Rifle.

¹² Formerly st. s. ^b Lakebridge.

¹³ Formerly st. s. Nushagak.

¹⁴ Formerly st. s. Capastrano.

¹⁵ Formerly st. s. Lake Greenwood.

¹⁶ Formerly st. s. George W. Fenwick.

Line No.	Official No.	Signal and radio-call letters	Rig	Name of vessel	Tonnage		Dimensions			When built	Where built
					Gross	Net	Length	Breadth	Depth		
					Feet						
1	201163		St. s.	Cecil	59	40	76.0	17.5	7.0	1904	Solomons, Md.
2	126028		St. s.	Cecilia	98	49	92.2	20.0	8.6	1882	Camden, N. J.
3	126132		St. s.	Celestine	23	11	50.4	14.4	6.3	1883	Newburgh, N. Y.
4	211948	WCDU	St. s.	Cello	943	576	202.3	40.2	14.7	1913	St. Helens, Oreg.
5	91423		St. s.	Cementus	126	92	102.5	20.4	10.6	1882	Camden, N. J.
6	209789		St. s.	CENTRAL	98	40	82.0	21.0	10.3	1912	Ferrysburg, Mich.
7	224095		St. s.	Central II	79	54	60.0	23.6	7.8	1924	Clinton, Wash.
8	212620		St. s.	Ceres	70	35	60.0	13.5	6.0	1914	Wilmington, Del.
9	221144	KDQY	St. s.	CERRO-AZUL	9,011	5,059	480.5	68.0	36.8	1921	Chester, Pa.
10	221129	KDQS	St. s.	CERRO-EBANO	8,880	5,543	480.5	68.0	36.8	1921	do.
11	200374		St. s.	CETUS	4,300	2,952	416.0	50.0	28.0	1903	Superior, Wis.
12	127335		St. s.	Champion	342	159	122.7	35.2	11.1	1899	Tottenville, N. Y.
13	206918		St. s.	Champion	76	42	88.5	22.6	6.8	1909	Hoquiam, Wash.
14	127094		St. s.	Channing	51	28	60.3	17.0	7.6	1895	Boston, Mass.
15	200657		St. w.	Chaperon	98	98	110.0	24.0	4.5	1904	Clinton, Iowa.
16	214913	KJFF	St. s.	CHAPMAN BROS.	472	321	130.8	35.6	12.6	1917	Elizabethport, N. J.
17	218732	KITZ	St. s.	CHARCAS	5,555	3,457	410.5	54.3	27.2	1919	Los Angeles, Calif.
18	212003		St. s.	Charles L.	34	22	61.8	16.6	7.7	1914	Erie, Pa.
19	218628	KINP	St. s.	CHARLES CHRISTENSON	6,630	3,495	409.7	54.2	27.7	1919	Seattle, Wash.
20	127365	KJFG	St. s.	CHAS. CLARKE	211	144	108.9	22.6	11.8	1899	Camden, N. J.
21	145786		St. s.	CHARLES DONNELLY	3,765	3,076	398.4	47.0	28.0	1898	Wyandotte, Mich.
22	203918		St. s.	CHARLES HUBBARD	4,846	4,287	438.7	52.0	23.9	1907	Toledo, Ohio.
23	157678		St. s.	Charles Kennedy, jr.	135	92	92.0	22.4	11.0	1902	Noank, Conn.
24	216368	KKAU	St. s.	CHAS. KURZ	5,731	3,511	400.8	54.3	31.4	1918	Chester, Pa.
25	214297		St. s.	Charles Loesch	22	14	52.5	15.7	5.2	1916	Erie, Pa.
26	126621		St. p.	Charles Macalester	624	462	195.0	30.0	10.6	1890	Wilmington, Del.
27	220600	KJFH	St. s.	CHARLES NELSON	4,633	2,905	380.4	53.1	27.0	1920	Tacoma, Wash.
28	231034		St. w.	CHARLES NORVELL	742	742	194.2	41.6	6.6	1899	Jeffersonville, Ind.
29	213899	WOCM	St. s.	CHARLES PRATT	8,982	5,644	500.0	68.0	27.0	1916	Newport News, Va.
30	214165		St. p.	Charles Van Damme	342	214	152.8	36.9	11.0	1916	Benicia, Calif.
31	208135		St. s.	Charles A. Potter	24	17	56.5	14.2	6.2	1910	Ashtabula, Ohio.
32	226031		St. s.	CHARLES C. DONOGHUE	766	514	164.8	40.8	15.0	1926	Quincy, Mass.
33	225060	KFKK	St. s.	CHARLES C. WEST	6,644	5,004	456.2	60.1	29.1	1925	Mantowoc, Wis.
34	201711		St. s.	Charles D. McAllister	161	110	93.7	25.5	10.3	1905	Tottenville, N. Y.
35	220453		St. s.	CHARLES E. DUNLAP	8,262	6,436	580.0	60.2	27.8	1920	Lorain, Ohio.
36	221842		St. w.	CHARLES F. RICHARDSON	803	544	207.0	45.0	6.5	1921	Hays, Pa.
37	226114	KGDD	St. s.	CHARLES G. BLACK	14,305	9,161	550.3	72.2	43.7	1921	Sparrows Point, Md.
38	220711	KDHH	St. s.	CHARLES H. CRAMP	6,220	3,812	404.6	53.9	26.2	1920	Philadelphia, Pa.
39	225206		St. s.	Charles H. Markham	108	73	78.6	21.9	9.9	1925	Milford, Del.
40	201054	KJFJ	St. s.	Charles J. Colonna	248	101	124.4	22.0	10.5	1904	Berkley, Va.
41	225861		St. s.	CHARLES J. CONNELL	99	67	79.8	21.1	11.3	1926	Mantowoc, Wis.
42	224518		St. w.	CHARLES J. MILLER	226	226	130.0	32.0	5.0	1925	Jeffersonville, Ind.
43	90858		St. s.	CHARLES J. REID	40	20	72.6	15.9	6.2	1876	Chester, Pa.
44	214499	WMIU	St. s.	CHARLES L. HUTCHINSON	7,215	5,505	580.0	58.0	32.0	1916	Superior, Wis.
45	217203	WMEA	St. s.	CHARLES L. O'CONNOR	2,351	1,433	253.4	43.7	25.1	1918	Ecorse, Mich.
46	216656	KPAA	St. s.	CHARLES L. WHEELER, Jr.	2,205	1,348	289.0	44.1	19.0	1918	Portland, Oreg.
47	211740		St. s.	Charles M. Hyttel	62	42	61.0	15.0	9.0	1913	Sturgeon Bay, Wis.
48	223200	WPBD	St. s.	CHARLES M. SCHWAB	7,935	6,206	586.3	60.2	28.0	1923	Cleveland, Ohio.
49	204306		St. s.	CHARLES O. JENKINS	6,285	4,927	504.0	54.2	31.0	1907	Wyandotte, Mich.
50	211689	KJFK	St. s.	Charles P. Greenough	296	145	128.5	27.4	15.3	1913	Rockland, Me.
51	126898		St. s.	Charles P. Stricker	22	15	56.8	13.5	6.2	1892	Buffalo, N. Y.
52	220434	KDBZ	St. s.	CHARLES R. MCCORMICK	6,094	3,816	401.4	53.2	31.9	1920	Vancouver, Wash.
53	202889		St. s.	CHARLES S. HEBARD	6,291	4,854	504.0	54.0	30.0	1906	Cleveland, Ohio.
54	201283		St. s.	Charles T. Gallagher	90	52	85.4	21.8	9.8	1904	South Portland, Me.

1 Formerly (a) st. s. Mary Wittich.
 (b) Cuban st. s. Cementus.
 2 Formerly st. s. Wm. J. McCarthy.
 (a) Henry S. Sill.
 3 Formerly st. s. (b) Cetus.
 (c) Samuel H. Squil
 4 Formerly st. s. West Inskip.
 5 Formerly st. s. West Hopburn.

6 Formerly st. s. Troy.
 7 Formerly st. s. (a) David B. Dearborn.
 (b) Keran Flannery.
 8 Formerly st. s. (a) Avondale.
 (b) Tracy Brothers.
 9 Formerly st. s. (a) Hoboken.
 (c) Commercial Spirit.

Line No.	Service	Crew	Horsepower	Name of owner	Home port	Address of owner
1	Tow.	4	250	Chesapeake Lighterage Co. (Md.)	Baltimore, Md.	Keyser Building.
2	Tow.	6	500	James Jervey Lockwood	Charleston, S. C.	12 A Rutledge Avenue.
3	Tow.	3	75	Mobile & Gulf Navigation Co. (Ala.)	Mobile, Ala.	Foot Palmetto Street.
4	Frt.	30	800	Charles O. Gillespie	San Francisco, Calif.	2633 Green Street.
5	Tow.	11	200	Lone Star Cement Corporation (Va.)	New Orleans, La.	Hibernia Bank Building.
6	Tow.	8	550	Michigan Limestone & Chemical Co. (Mich.)	Detroit, Mich.	Rogus City, Mich.
7	Frt.	2	200	M. A. Montgomery	Bellingham, Wash.	717 Forest Street.
8	Misc.	6	350	International Elevating Co. (N. J.)	New York, N. Y.	2 Broadway.
9	Tnk.†	42	4,500	Pan American Foreign Corporation (Del.)	Wilmington, Del.	100 West Tenth Street.
10	Tnk.†	45	4,300	do	do	Do.
11	Frt.	28	1,300	Interlake Steamship Co. (Del.)	do	Do.
12	Wrk.	9	600	Merritt-Chapman & Scott Corporation (Del.)	New York, N. Y.	17 Battery Place.
13	Tow.	4	200	Pioneer Tug Boat Co. (Wash.)	Aberdeen, Wash.	717 Leves Street, Hoquiam, Wash.
14	Tow.	5	150	New Jersey Shipbuilding & Dredging Co. (N. J.)	New York, N. Y.	50 Broad Street.
15	Tow.	15	300	Indiana Towing Co. (Ind.)	Evansville, Ind.	Citizens Bank Building.
16	Wrk.	5	740	Merritt-Chapman & Scott Corporation (Del.)	New York, N. Y.	17 Battery Place.
17	Frt.†	45	2,800	Grace Steamship Co. (Del.)	do	10 Hanover Square.
18	Fsh.	6	70	A. G. Scheldenhelm	Erie, Pa.	
19	Frt.	35	2,500	Christenson Steamship Co. (Calif.)	San Francisco, Calif.	310 Sansome Street.
20	Tow.	12	650	Bay Towing Co. (Tex.)	Galveston, Tex.	Medical Arts Building.
21	Frt.	32	1,692	Great Lakes Transit Corporation (N. Y.)	Buffalo, N. Y.	223 Erie Street.
22	Frt.	22	2,000	Great Lakes Steamship Co. (Del.)	Oswego, N. Y.	Hills Building, Syracuse, N. Y.
23	Tow.	5	250	Elizabeth Co. (Del.)	Newark, N. J.	34 Elmwood Place, Ellizabeth, N. J.
24	Tnk.	37	3,500	Pennsylvania Tankers (Del.)	Philadelphia, Pa.	260 South Broad Street.
25	Fsh.	5	40	Raymond Loesch	Erie, Pa.	218 Dunn Boulevard.
26	Pas.	18	1,150	Mount Vernon & Marshall Hall Steamboat Co., Ltd. (Va.)	Washington, D. C.	Seventh Street Wharf SW.
27	Frt.†	32	2,500	Charles Nelson Co. (Calif.)	San Francisco, Calif.	230 California Street.
28	Tow.	9	1,800	Patton Tully Transportation Co. (Tenn.)	Memphis, Tenn.	Bickford Station.
29	Tnk.	42	3,200	Standard Shipping Co. (Del.)	Wilmington, Del.	30 Rockefeller Plaza, New York, N. Y.
30	Fer.	5	300	Richmond & San Rafael Ferry & Transportation Co. (Calif.)	San Francisco, Calif.	1 Drumm Street.
31	Fer.	3	65	James J. McCarthy	Buffalo, N. Y.	157 Ohio Street.
32	Fer.	7	1,100	City of Boston (Mass.)	Boston, Mass.	City Hall.
33	Frt.	30	2,000	Rockport Steamship Co. (Del.)	Wilmington, Del.	100 West Tenth Street.
34	Tow.	6	900	Charles D. McAllister Corporation (Del.)	New York, N. Y.	17 State Street.
35	Frt.	32	2,300	Continental S. S. Co. (Minn.)	Duluth, Minn.	Alworth Building.
36	Tow.	40	1,600	West Kentucky Coal Co. (N. J.)	Louisville, Ky.	City National Bank Building, Paducah, Ky.
37	Tnk.	44	4,600	Standard Shipping Co. (Del.)	Wilmington, Del.	30 Rockefeller Plaza, New York, N. Y.
38	Frt.†	36	3,000	Argonaut Line (Del.)	New York, N. Y.	26 Beaver Street.
39	Tow.	8	350	Ocean Steamship Co. of Savannah (Ga.)	do	Pier 62, North River.
40	Fsh.	8	450	McNeal Dodson Co. (Va.)	Reedville, Va.	
41	Tow.	8	400	Fitz Simons & Connell Dredge & Dock Co. (Ill.)	Chicago, Ill.	10 South La Salle Street.
42	Fer.	12	485	Mississippi River Ferry Co. (Tenn.)	Baton Rouge, La.	Vicksburg, Miss.
43	Tow.	4	150	F. J. Bauer Towing Line (N. Y.)	New York, N. Y.	Foot Dupont Street (B).
44	Frt.	33	2,000	Pioneer Steamship Co. (Del.)	Wilmington, Del.	100 West Tenth Street.
45	Frt.	27	1,350	M. & J. Tracy (N. Y.)	New York, N. Y.	1 Broadway.
46	Frt.	27	1,400	Chas. R. McCormick Lumber Co. (Del.)	San Francisco, Calif.	461 Market Street.
47	Fsh.	5	78	Bonnie M. Moore	Port Huron, Mich.	
48	Frt.	31	2,200	Interlake Steamship Co. (Del.)	Wilmington, Del.	100 West Tenth Street.
49	Frt.	32	1,650	Jonkins Steamship Co. (Del.)	Cleveland, Ohio	Terminal Tower.
50	Tow.	14	900	Mystic Steamship Co. (trustees)	Boston, Mass.	250 Stuart Street.
51	Fsh.	3	60	Bruce Lockhart	Port Huron, Mich.	P. O., Oscoda, Mich.
52	Frt.	32	2,600	Chas. R. McCormick Lumber Co. (Del.)	San Francisco, Calif.	461 Market Street.
53	Frt.	31	3,006	Wilson Transit Co. (Del.)	Wilmington, Del.	100 West Tenth Street.
54	Tow.	6	345	Mystic S. S. Co. (trustees)	Boston, Mass.	250 Stuart Street.

10 Formerly U. S. Engineer Corps st. w. Wm. R. King.
 a William J. Dailey.
 b Cristobal.
 11 Formerly st. s. c Phoenix.
 d Charles Henry McWilliams.
 e Bouker No. 3.
 12 Formerly st. s. L. M. Bowers.

13 Formerly British st. s. G. Harrison Smith.
 14 Formerly st. s. a Mary Ann.
 b Charles A. Kennedy.
 15 Formerly st. s. Sir Trevor Dawson.
 16 Formerly st. s. Costilla.
 17 Formerly st. s. Point Judith.
 18 Formerly st. s. Apus.

Line No.	Official No.	Signal and radio-call letters	Rig	Name of vessel	Tonnage		Dimensions			When built	Where built	
					Gross	Net	Length	Breadth	Depth			
								Feet	Feet	Feet		
1	222620		St. p.	Charles W. Galloway	587	370	140.8	34.1	12.8	1922	Wilmington, Del.	
2	215691		St. p.	Charles Henry Stone	27	21	64.8	19.0	3.2	1917	Point Pleasant, W. Va.	
3	126619		St. s.	¹ Charleston	141	106	92.9	17.7	9.2	1890	Buffalo, N. Y.	
4	127461		St. w.	Charlotte	171	171	160.0	31.0	4.0	1900	Brownsville, Pa.	
5	209920		St. s.	Charlotte	41	28	62.0	17.6	6.6	1912	Erie, Pa.	
6	126487		St. p.	CHATEAUGAY	405	265	196.0	29.7	9.4	1888	Shelburne, Vt.	
7	96148		St. s.	² CHATHAM	1,266	833	219.2	40.2	16.7	1891	Newburgh, N. Y.	
8	225471	KGAN	St. s.	CHATHAM □+⊗	5,649	3,466	350.7	52.2	16.0	1926	Newport News, Va.	
9	207695		St. s.	CHATTANOOGA	47	32	61.0	16.0	8.0	1910	Lorain, Ohio	
10	221643	KDUW	St. s.	CHATTANOOGA CITY □+⊗	5,686	3,450	424.2	56.2	26.5	1921	Chickasaw, Ala.	
11	211290	KJFL	St. s.	³ CHAUNCEY M. DEPEW □	652	232	185.1	35.6	13.6	1913	Bath, Me.	
12	76922		St. s.	⁴ Chautauqua (composite)	1,372	932	200.6	46.8	15.9	1891	Philadelphia, Pa.	
13	127693	KJFM	St. s.	CHEEKTOWAGA	331	106	126.3	24.7	15.3	1902	Port Richmond, N. Y.	
14	127527	KJFN	St. s.	Chehalls □+	663	421	183.3	37.5	14.8	1901	Fairhaven, Calif.	
15	126929	WEFH	St. s.	Chelsea □+	333	184	140.4	34.2	10.8	1892	Wilmington, Del.	
16	223222		St. s.	CHELSEA	1,028	694	189.5	36.1	14.7	1923	do.	
17	127346		St. s.	CHELTENHAM	113	77	84.3	19.0	0.2	1899	Philadelphia, Pa.	
18	125638		St. s.	⁵ Cherokee	40	20	68.0	16.2	7.6	1877	Baltimore, Md.	
19	210246		St. w.	Cherokee □	741	609	179.2	40.2	7.0	1912	Oakland, Calif.	
20	222306	KJFO	St. s.	⁶ CHEROKEE	267	181	125.8	26.4	10.9	1892	Camden, N. J.	
21	223064		St. w.	Cherokee	52	52	105.6	20.0	3.0	1923	Knoxville, Tenn.	
22	224642	WTCI	St. s.	CHEROKEE □+⊗	5,806	3,514	387.5	54.3	20.0	1925	Newport News, Va.	
23	3704		St. p.	⁷ CHESAPEAKE	834	503	192.0	36.0	14.6	1897	Wilmington, Del.	
24	223239		St. s.	⁸ Chesapeake	99	52	80.9	21.0	0.4	1919	Sharptown, Md.	
25	212448		St. p.	Cheslyme	50	32	54.3	26.6	3.5	1914	New London, Conn.	
26	96649		St. s.	⁹ CHESTER	164	111	91.0	22.0	9.4	1902	Philadelphia, Pa.	
27	120945		St. s.	¹⁰ CHESTER	467	317	160.0	35.0	15.6	1893	Wilmington, Del.	
28	204938		St. s.	CHESTER	263	179	100.2	30.4	11.4	1908	Port Richmond, N. Y.	
29	207550		St. s.	¹¹ CHESTER	177	120	95.8	24.5	12.4	1910	do.	
30	230959		St. s.	CHESTER □	1,819	1,129	290.7	43.2	15.7	1931	River Rouge, Mich.	
31	219407	KOST	St. s.	CHESTER VALLEY □+⊗	5,078	3,110	390.0	54.2	27.8	1919	Hog Island, Pa.	
32	227802	WRBK	St. s.	¹² CHESTER O. SWAIN □⊗	8,145	5,101	462.4	60.2	29.2	1921	Vancouver, Wash.	
33	127379	WRCQ	St. s.	CHESTER W. CHAPIN ⊗	2,868	1,822	312.0	64.0	16.9	1899	Sparrows Point, Md.	
34	217623	KJFP	St. s.	CHESTOPA □+	3,252	1,989	324.0	46.2	25.0	1918	Newark, N. J.	
35	127609		St. s.	CHICAGO	766	521	193.3	46.0	15.3	1901	Port Richmond, N. Y.	
36	211513		St. s.	¹³ CHICAGO	140	95	83.6	23.4	12.9	1913	Manitowoc, Wis.	
37	216587	KJFQ	St. s.	¹⁴ CHICAGO	1,998	1,171	251.0	43.6	18.1	1918	Duluth, Minn.	
38	210162		St. s.	¹⁵ CHICAGO HARBOR No. 2	72	38	68.7	17.0	11.0	1912	Cleveland, Ohio	
39	3968		St. s.	¹⁶ CHICAGO HARBOR No. 4	58	39	63.3	17.3	9.0	1903	Ferrysburg, Mich.	
40	219875	KUNZ	St. s.	CHICKASAW CITY □⊗	6,196	3,849	395.5	55.0	31.4	1920	Chickasaw, Ala.	
41	206433		St. s.	¹⁷ CHICORA	297	171	124.5	33.0	8.0	1909	Buffalo, N. Y.	
42	126961	KJFR	St. s.	Chief	230	122	112.5	25.0	11.2	1893	Wilmington, Del.	
43	207657		St. s.	Chief	34	19	69.0	16.6	6.4	1910	Fairhaven, Calif.	
44	209235		St. s.	CHIEF WAWATAM	2,090	1,793	338.8	62.0	20.7	1911	Toledo, Ohio	
45	217676	KENS	St. s.	¹⁸ CHILBAR □+⊗	5,030	3,690	391.8	51.3	28.8	1919	Wilmington, Del.	
46	226870	KGGE	St. s.	¹⁹ CHILCOP □⊗	5,301	3,368	411.5	54.1	27.5	1920	Vancouver, British Columbia.	
47	225785		St. s.	Chillicothe	292	62	81.4	20.0	9.0	1919	Brooklyn, N. Y.	
48	219919	KUPV	St. s.	²⁰ CHILOIL □+⊗	5,278	3,236	391.8	51.3	28.8	1920	Wilmington, Del.	
49	225031	KFIW	St. s.	CHILORE □+⊗	8,310	4,565	519.6	72.2	40.5	1922	Alameda, Calif.	
50	220732	KDHU	St. s.	²¹ CHILSCO □+⊗	5,104	3,126	391.9	51.2	30.0	1920	Savannah, Ga.	
51	220680	KDGW	St. s.	CHINA ARROW □+⊗	8,403	5,228	468.3	62.7	32.0	1920	Quincy, Mass.	
52	212892	WCCE	St. s.	²² CHINCHA □+⊗	6,348	3,983	403.0	52.3	26.8	1912	Sunderland, England	
53	208343		St. w.	Chipola	50	50	93.6	21.6	3.7	1911	Apalachicola, Fla.	
54	81540		St. s.	²³ Chippewa	281	161	124.5	28.8	8.3	1896	Tompkins Cove, N. Y.	
55	206249		St. p.	²⁴ Chippewa	452	285	198.0	28.0	10.0	1884	Buffalo, N. Y.	
56	220783	KDJS	St. s.	CHIPPEWA □+⊗	2,309	1,440	251.0	43.6	22.2	1920	Wyandotte, Mich.	

¹ Formerly st. s. Carrie Stewart.

² Formerly st. s. Hamburg.

³ Formerly st. s. Rangeley.

⁴ Formerly st. s. John G. McCullough.

⁵ Formerly st. s. Camilla.

⁶ Formerly *a* U. S. Q. M. Corps. st. s. Genl. Meigs.

⁷ Formerly *b* st. s. General Meigs.

⁸ Formerly st. s. Buffalo.

⁹ Formerly st. s. *a* U. S. Navy N. Y. 68.

¹⁰ Formerly st. s. *b* U. S. Coast Guard st. s. Chenango.

¹¹ Formerly *a* st. s. H. B. Chamberlain.

¹² Formerly *b* U. S. st. s. Gatun.

¹³ Formerly *c* st. s. H. B. Chamberlain.

¹⁴ Formerly *d* st. s. Point Breeze.

¹⁵ Formerly st. s. *a* Fearless.

¹⁶ Formerly st. s. *b* Tacony.

Line No.	Service	Crew	Horsepower	Name of owner	Home port	Address of owner
1	Fer.	6	350	Staten Island Ry. Co. (N. Y.)	New York, N. Y.	25 Broadway.
2	Fer.	1	35	R. L. Hamilton	Pittsburgh, Pa.	Chesapeake, Ohio.
3	Frt.	5	100	Catherine Jeanette Thurston	New York, N. Y.	11 Moore Street.
4	Tow.	14	300	McCrary-Rodgers Co. (Pa.)	Pittsburgh, Pa.	237 Fourth Avenue.
5	Fsh.	4	110	Bayfield Fish Co. (Wis.)	Duluth, Minn.	Bayfield, Wis.
6	Pas.	25	850	Champlain Transportation Co.	Burlington, Vt.	181 Battery Street.
7	Fer.	7	750	Hoboken Ferry Co. (N. J.)	New York, N. Y.	90 West Street.
8	Pas.	100	2,700	Merchants & Miners Transportation Co. (Md.)	Baltimore, Md.	112 South Gay Street.
9	Fsh.	5	55	Booth Fisheries Corporation (Del.)	Chicago, Ill.	300 West Adams Street.
10	Frt.†	36	3,500	Isthmian S. S. Co. (Del.)	New York, N. Y.	71 Broadway.
11	Pas.	30	1,200	Hudson River Day Line (N. Y.)	do.	Desbrosses Street Pier.
12	Fer.	6	800	Eric R. R. Co. (N. Y.)	do.	50 Church Street.
13	Tow.	12	350	Interports Transportation Corporation (N. Y.)	do.	17 Battery Place.
14	Frt.	25	675	Robert C. Sudden, Estate of	San Francisco, Calif.	120 Battery Street.
15	Pas.	18	675	Richmond-Eastern Shore Ferry Corporation (Va.)	Reedville, Va.	720 East Grace Street, Richmond, Va.
16	Fer.	8	1,100	Reading Co. (Pa.)	Philadelphia, Pa.	Reading Terminal.
17	Tow.	5	200	do.	do.	do.
18	Tow.	9	150	Steamtug Central States (N. Y.)	New York, N. Y.	120 Wall Street.
19	Frt.	12	400	California Transportation Co. (Calif.)	San Francisco, Calif.	Pier 5.
20	Pas.	5	350	McAllister Navigation Co. (N. Y.)	New York, N. Y.	24 State Street.
21	Tow.	4	75	W. C. Kinzel	Chattanooga, Tenn.	c/o Chandler & Co., Knoxville, Tenn.
22	Pas.	110	4,200	Cherokee-Seminole Steamship Corporation (Me.)	New York, N. Y.	Pier 36, N. R.
23	Fer.	9	800	Chesapeake Ferry Co. (Va.)	Norfolk, Va.	706 Front Street.
24	Tow.	10	350	Chesapeake Lighterage Co. (Md.)	Baltimore, Md.	Keyser Building.
25	Frt.	3	50	State of Connecticut	Hartford, Conn.	Capitol Building.
26	Tow.	9	550	Donaldson Towing and Lightering Co. (Del.)	Philadelphia, Pa.	Bourso Building.
27	Fer.	6	750	Delaware River Ferry Co. (Del.)	do.	Brookside Avenue, Ambler, Pa.
28	Frt.	5	350	Delaware, Lackawanna & Western R. R. Co. (Pa.)	New York, N. Y.	90 West Street.
29	Tow.	7	250	Pennsylvania R. R. Co. (Pa.)	do.	Jersey City, N. J.
30	Frt.	19	1,600	Ford Motor Co. (Del.)	Detroit, Mich.	3674 Schaefer Road, Dearborn, Mich.
31	Frt.†	38	2,500	Lykes Bros.-Ripley S. S. Co. (La.)	New Orleans, La.	Whitney Building.
32	Tnk.	36	2,800	Standard Shipping Co. (Del.)	Wilmington, Del.	30 Rockefeller Plaza, New York, N. Y.
33	Frt.	82	4,200	New England Steamship Co. (Conn.)	New London, Conn.	State Street.
34	Frt.†	27	1,500	Charles Nelson Co. (Calif.)	San Francisco, Calif.	230 California Street.
35	Fer.	7	700	Pennsylvania R. R. Co. (Pa.)	New York, N. Y.	Pennsylvania Station.
36	Tow.	7	500	Chicago and Erie Railroad Co. (Ind.)	Chicago, Ill.	327 South La Salle Street.
37	Frt.	27	1,250	Lake Submarine Salvage Corporation (Nev.)	Bridgeport, Conn.	31 Broad Street, Milford, Conn.
38	Tow.	4	300	City of Chicago (Ill.)	Chicago, Ill.	City Hall.
39	Pas.	5	100	do.	do.	do.
40	Frt.	36	2,800	Isthmian S. S. Co. (Del.)	New York, N. Y.	71 Broadway.
41	Pas.	3	200	Columbian Transportation Co. (Ind.)	Buffalo, N. Y.	7 South Dearborn Street.
42	Tow.	16	600	Magnolia Petroleum Co. (Tex.)	Port Arthur, Tex.	Beaumont, Tex.
43	Tow.	2	250	E. T. McGehee	San Francisco, Calif.	651 South Eighth Street, San Jose, Calif.
44	Fer.	35	4,500	Mackinac Transportation Co. (Mich.)	Grand Haven, Mich.	St. Ignace, Mich.
45	Tnk.	35	2,700	Delaware Tankers (Del.)	Philadelphia, Pa.	260 South Broad Street.
46	Frt.	32	3,000	do.	New York, N. Y.	25 Broadway.
47	Tow.	4	300	Fred C. Lapish	Sault Ste. Marie, Mich.	433 Cedar Street.
48	Tnk.	38	2,600	Tankers Oceanic Corporation (Del.)	Wilmington, Del.	Delaware Trust Building.
49	Frt.	45	5,000	Ore S. S. Corporation (Del.)	New York, N. Y.	25 Broadway.
50	Tnk.	43	2,800	Sabine Transportation Co. (Del.)	Baltimore, Md.	Chamber of Commerce Building.
51	Tnk.	40	3,200	Socony-Vacuum Oil Co. (N. Y.)	New York, N. Y.	26 Broadway.
52	Frt.†	37	2,500	American South African Line (N. Y.)	do.	26 Beaver Street.
53	Pas.	7	100	Tri-State Navigation Co. (Ga.)	Apalachicola, Fla.	Columbus, Ga.
54	Pas.	8	350	Baltimore-Trenton Line (Del.)	Baltimore, Md.	Pier 4, Light Street.
55	Pas.	35	800	Sandusky & Islands Steamboat Co. (Ohio)	Sandusky, Ohio	Foot Columbus Avenue.
56	Frt.†	30	1,200	Standard Dredging Co. (N. J.)	New York, N. Y.	80 Broad Street.

11 Formerly st. s. P. R. R. No. 11.

12 Formerly British st. s. Albertollte.

13 Formerly st. s. a Frederick U. Robbins.

13 Formerly st. s. b Wauwatosa.

13 Formerly st. s. c C. S. Goldsborough.

14 Formerly st. s. Lake Markham.

15 Formerly st. s. Kenosha.

16 Formerly st. s. Bonlta.

17 Formerly st. s. Favorite.

18 Formerly st. s. Cabrille.

19 Formerly British st. s. Chilcop.

20 Formerly st. s. Kehuku.

21 Formerly st. s. Lihmae.

22 Formerly British st. s. Chincha.

23 Formerly st. s. Wanderer.

24 Formerly U. S. R. C. st. p. Wm. P. Fessenden.

Steam Vessels

Line No.	Official No.	Signal and radio-call letters	Rlg	Name of vessel	Tonnage		Dimensions			When built	Where built
					Gross	Net	Length	Breadth	Depth		
1	204955	WMCO	St. s.	¹ CHIRIKOF.....□⊕	6,566	3,474	412.8	53.1	29.2	1908	Newport News, Va....
2	231468	KDCH	El. s.	CHIRIQUI.....□⊕	6,963	3,184	415.4	60.2	24.0	1932	do.....
3	233737	WLFZ	St. s.	CHOLUTECA.....□⊕	2,499	1,532	300.0	42.1	23.1	1921	Newburgh, N. Y.....
4	224795		St. w.	CHRIS GREENE.....	482	396	189.2	42.0	6.2	1925	Charleston, W. Va....
5	232860		St. s.	² CHRISTIANA.....□+	393	167	145.5	24.2	12.3	1890	New York, N. Y.....
6	81265		St. s.	³ Christine.....	33	16	59.7	15.8	7.1	1890	Athens, N. Y.....
7	126952	WPCW	St. s.	CHRISTOPHER COLUM- BUS.....⊕	1,511	945	362.0	42.0	24.0	1893	Superior, Wis.....
8	227520	WRBM	St. s.	⁴ CHRISTY PAYNE.....□⊕	8,155	6,082	463.3	60.2	29.1	1921	Vancouver, Wash....
9	126803		St. s.	CINCINNATI.....	745	507	193.2	46.5	15.4	1891	Elizabeth, N. J.....
10	207661		St. s.	CINCINNATI.....	47	32	61.0	16.0	8.0	1910	Lorain, Ohio.....
11	126787		St. s.	CISCOE.....	15	8	44.7	12.8	4.7	1891	Cleveland, Ohio.....
12	221491	KFKP	St. s.	⁶ CITIES SERVICE BOSTON,□⊕	9,347	6,784	468.3	62.7	32.0	1921	Sparrows Point, Md..
13	221002	KDNN	St. s.	⁶ CITIES SERVICE DENVER□⊕	9,316	6,707	468.3	62.7	32.0	1921	do.....
14	216233	KMAU	St. s.	⁷ CITIES SERVICE EM- PIRE.....□⊕	8,103	5,020	464.7	60.2	26.3	1918	Sparrows Point, Md..
15	214190	WHCP	St. s.	⁸ CITIES SERVICE FUEL.....□⊕	5,343	3,296	389.0	54.7	29.3	1916	Quincy, Mass.....
16	220250	KEHZ	St. s.	⁹ CITIES SERVICE KANSAS□⊕	7,641	4,678	431.0	59.2	33.4	1920	Baltimore, Md.....
17	216788	WGAO	St. s.	¹⁰ CITIES SERVICE KOOL- MOTOR.....□⊕	0,762	4,186	435.0	56.0	32.0	1918	Alameda, Calif.....
18	220733	KDGO	St. s.	¹¹ CITIES SERVICE MIS- SOURI.....□⊕	7,506	4,612	431.0	59.2	33.4	1920	Baltimore, Md.....
19	220925	KESR	St. s.	¹² CITIES SERVICE OKLA- HOMA.....□⊕	7,529	4,623	431.0	59.2	33.4	1920	do.....
20	216608	WOC8	St. s.	¹³ CITIES SERVICE TOLE- DO.....□⊕	8,192	5,128	465.2	60.0	26.4	1918	Wilmington, Del.....
21	208124		St. p.	City Ice Boat No. 2.....	471	296	185.7	30.3	12.5	1868	Philadelphia, Pa.....
22	219571	KUBP	St. s.	CITY OF ALMA.....□⊕	5,446	3,344	400.7	54.2	30.4	1920	Harriman, Pa.....
23	203193		St. s.	¹⁴ City of Angeles.....□	442	347	124.7	34.7	10.2	1906	Terminal Island, Calif.
24	201103	WFCJ	St. s.	CITY OF ATLANTA.....□⊕	5,433	4,111	377.5	40.0	15.8	1904	Chester, Pa.....
25	203972	KJFS	St. s.	¹⁵ CITY OF ATLANTA.....+	1,071	1,161	269.0	46.0	14.8	1907	Camden, N. J.....
26	208378	KJWP	St. s.	CITY OF BALTIMORE.....□⊕	2,370	1,617	297.5	46.5	10.2	1911	Sparrows Point, Md..
27	217921	WDEO	St. s.	¹⁶ CITY OF BALTIMORE.....□⊕	8,424	5,222	495.4	56.0	35.3	1919	Alameda, Calif.....
28	127029	WECM	St. p.	City of Bangor.....	1,661	1,113	277.0	38.0	14.2	1894	Boston, Mass.....
29	214602		St. w.	CITY OF BATON ROUGE.....	169	169	115.2	28.0	7.2	1916	Jeffersonville, Ind....
30	200919	WPCX	St. p.	CITY OF BENTON HAR- BOR.....⊕	1,286	811	251.8	36.5	14.4	1904	Toledo, Ohio.....
31	223293	WFCK	St. s.	CITY OF BIRMINGHAM.....□⊕	5,861	4,343	381.8	52.1	14.9	1923	Newport News, Va....
32	93135		St. s.	¹⁷ City of Bremerton.....□	510	346	167.4	48.0	13.7	1901	Everett, Wash.....
33	127132	WTCR	St. p.	CITY OF BUFFALO.....□⊕	2,940	1,604	340.3	43.7	17.0	1896	Wyandotte, Mich.....
34	222511		St. p.	¹⁸ City of Calro.....	425	329	161.3	34.5	5.0	1900	Jeffersonville, Ind....
35	214055		St. s.	CITY OF CAMDEN.....□	730	414	192.0	32.0	10.0	1916	Wilmington, Del.....
36	126844		St. s.	City of Carrabelle.....	12	6	41.2	12.7	4.8	1892	Carrabelle, Fla.....
37	223221	WFCL	St. s.	CITY OF CHATTAHOOGA.....□⊕	5,861	4,343	381.8	52.1	14.9	1923	Newport News, Va....
38	204080	WNCM	St. p.	¹⁹ CITY OF CLEVELAND, III.....⊕	4,568	2,403	390.0	54.2	22.3	1907	Wyandotte, Mich.....
39	219277	KOPV	St. s.	²⁰ CITY OF DALLAS.....□⊕	2,559	1,586	251.0	43.6	25.8	1919	Toledo, Ohio.....
40	209571	WNCN	St. p.	CITY OF DETROIT III.....⊕	6,061	3,328	455.8	55.5	22.5	1912	Wyandotte, Mich.....
41	127242	WTCS	St. p.	CITY OF ERIE.....□⊕	2,498	1,280	316.0	44.0	18.0	1898	do.....
42	218082	KISR	St. s.	CITY OF FAIRBURY.....□⊕	5,053	3,094	390.0	54.2	27.6	1919	Hog Island, Pa.....
43	219614	KUCV	St. s.	CITY OF FLINT.....□⊕	4,963	3,033	390.0	54.2	27.8	1920	do.....
44	229316	WDCI	El. s.	²¹ CITY OF FLINT 32.....⊕	3,327	762	369.0	57.3	20.3	1930	Manitowoc, Wis.....
45	219248	KONM	St. s.	²¹ CITY OF FORT WORTH□⊕	2,606	1,612	251.0	43.6	26.2	1919	Duluth, Minn.....
46	210065	KFIS	St. s.	CITY OF GRAND RAPIDS.....⊕	3,061	1,572	291.0	48.0	27.0	1912	Cleveland, Ohio.....
47	217456	KEGF	St. s.	²² CITY OF HAMBURG.....□⊕	8,424	5,222	493.0	56.0	35.3	1918	Alameda, Calif.....
48	155414		St. s.	²³ CITY OF HANCOCK.....+	296	192	104.5	28.0	9.6	1901	Buffalo, N. Y.....
49	217060	WXIA	St. s.	²⁴ CITY OF HAVRE.....□⊕	8,424	5,222	493.0	56.0	35.3	1918	Alameda, Calif.....

¹ Formerly st. s. Lurline.
² Formerly U. S. Light house vessel Azalea.
³ Formerly st. s. Wm. H. Walker.
⁴ Formerly (a) British st. s. Christy Payne.
(b) Canadian st. s. Calgaorlita.
⁵ Formerly st. s. Agwipond.
⁶ Formerly st. s. Agwila.
⁷ Formerly st. s. Ampetco.

⁸ Formerly st. s. Sucrosa
⁹ Formerly st. s. Cecil County.
¹⁰ Formerly st. s. (a) W. S. Rheem.
(b) Shreveport.
¹¹ Formerly st. s. Clement Smith.
¹² Formerly st. s. Hampton Roads.
¹³ Formerly st. s. J. A. Bostwick.
¹⁴ Formerly st. s. City of Long Beach.

Line No.	Service	Crew	Horsepower	Name of owner	Home port	Address of owner
1	Fsh.	45	3,600	Alaska Packers Association (Calif.)	San Francisco, Calif.	111 California Street.
2	Pas.	105	10,500	United Mail S. S. Co. (Del.)	New York, N. Y.	1 Federal Street, Boston, Mass.
3	Frt.	34	3,000	United Fruit S. S. Corporation (Del.)	do.	Pier 3, N. R.
4	Pas.	20	500	Cincinnati Pomeroy & Charleston Packet Co. (Ohio)	Cincinnati, Ohio	Foot Main Street.
5	Frt.	7	400	Wilson Line (Del.)	Wilmington, Del.	Foot East Fourth Street.
6	Tow.	4	80	Elizabeth Co. (Del.)	Newark, N. J.	34 Elmwood Place, Elizabeth, N. J.
7	Pas.	25	2,800	Chriscarala Corporation (Del.)	Duluth, Minn.	Board of Trade Building.
8	Tnk.	30	2,800	Standard Shipping Co. (Del.)	Wilmington, Del.	30 Rockefeller Plaza, New York, N. Y.
9	Fer. f	7	1,200	Delaware-New Jersey Ferry Co. (Del.)	do.	Foot of East Fourth Street.
10	Fsh.	5	55	Booth Fisheries Corporation (Del.)	Chicago, Ill.	300 West Adams Street.
11	Tow.	3	57	Max F. Piepkorn	Port Huron, Mich.	219 Richardson Street, Alpena, Mich.
12	Tnk. f	39	3,200	Cities Service Transportation Co. (Del.)	New York, N. Y.	60 Wall Street.
13	Tnk. f	35	5,200	do.	do.	Do.
14	Tnk.	39	2,800	do.	do.	Do.
15	Tnk.	36	2,200	do.	do.	Do.
16	Tnk.	34	2,750	do.	do.	Do.
17	Tnk.	35	2,600	Cities Service Refining Transport Co. (Del.)	do.	Do.
18	Tnk.	36	2,800	Cities Service Transportation Co. (Del.)	do.	Do.
19	Tnk.	34	2,750	do.	do.	Do.
20	Tnk.	35	2,800	do.	do.	Do.
21	Mso.	20	1,800	City of Philadelphia	Philadelphia, Pa.	City Hall.
22	Frt. f	31	3,500	Waterman S. S. Corporation (Ala.)	Mobile, Ala.	Merchants National Bank Building.
23	Fer.	9	450	Puget Sound Navigation Co. (Nev.)	Seattle, Wash.	32 Colman Dock.
24	Frt.	54	5,000	Ocean Steamship Co. (Ga.)	Savannah, Ga.	Ocean Steamship Terminal.
25	Frt.	46	3,000	Chesapeake S. S. Co. (Md.)	Baltimore, Md.	Light and Lee Streets.
26	Pns.	53	2,750	do.	do.	Do.
27	Pas.	45	2,500	Baltimore Mail S. S. Co. (Md.)	do.	Baltimore Trust Building.
28	Pas.	99	1,600	Eastern Steamship Lines (Me.)	Portsmouth, N. H.	Box 5179, Boston, Mass.
29	Pas.	5	325	Baton Rouge Transportation Co. (La.)	Baton Rouge, La.	Box 516.
30	Pas.	72	3,000	Goodrich Transi Co. (Del.)	Duluth, Minn.	228 Lake Avenue, South.
31	Pas.	98	2,700	Ocean Steamship Co. (Ga.)	Savannah, Ga.	Ocean Steamship Terminal.
32	Pas.	21	1,200	Puget Sound Navigation Co. (Nev.)	Seattle, Wash.	32 Colman Dock.
33	Pas.	95	5,500	Cleveland & Buffalo Transit Co. (Del.)	Wilmington, Del.	7 West Tenth Street.
34	Pas.	30	360	New City of Cairo Excursion Co. (Mo.)	St. Louis, Mo.	Arcade Building.
35	Pas.	24	1,450	Wilson Line (Del.)	Wilmington, Del.	Foot East Fourth Street.
36	Tow.	6	60	Mrs. Clementine Maddox	Apalachicola, Fla.	General delivery.
37	Pas.	92	2,700	Ocean Steamship Co. (Ga.)	Savannah, Ga.	Ocean Steamship Terminal.
38	Pas.	146	6,000	Detroit & Cleveland Navigation Co. (Mich.)	Detroit, Mich.	Foot Wayne Street.
39	Frt.	27	1,500	Southern Steamship Co. (Del.)	Philadelphia, Pa.	Broad Street Station.
40	Pas.	200	9,000	Detroit & Cleveland Navigation Co. (Mich.)	Detroit, Mich.	Foot Wayne Street.
41	Pas.	95	2,200	Cleveland & Buffalo Transit Co. (Del.)	Wilmington, Del.	7 West Tenth Street.
42	Frt.	37	2,500	American Seantic Line (Del.)	New York, N. Y.	5 Broadway.
43	Frt.	39	2,500	United States Shipping Board	Philadelphia, Pa.	Bourse Building.
44	Fer.	7	7,200	Pere Marquette Railway Co. (Mich.)	Grand Haven, Mich.	Foot Third Street, Detroit, Mich.
45	Frt.	26	1,500	Southern Steamship Co. (Del.)	Philadelphia, Pa.	Broad Street Station.
46	Pas.	75	4,000	Michigan Trust Co. (Mich.)	Duluth, Minn.	Board of Trade Building.
47	Pas.	47	3,500	Baltimore Mail S. S. Co. (Md.)	Baltimore, Md.	Baltimore Trust Building.
48	Pas.	5	312	Royale Line Transit Co. (Mich.)	Sault Ste. Marie, Mich.	74 Sheldon Street, Houghton, Mich.
49	Pas.	40	3,500	Baltimore Mail S. S. Co. (Md.)	Baltimore, Md.	Baltimore Trust Building.

¹⁵ Formerly st. s. Columbia.

¹⁶ Formerly st. s. Steadfast.

¹⁷ Formerly st. s. } a Majestic

 } b Whatcom.

¹⁸ Formerly { a U. S. E. C. st. p. Col. A. MacKenzie.

 { b U. S. E. C. st. p. David Tipton.

 { c st. p. Urste Boyce.

¹⁹ Formerly st. p. City of Cleveland.

²⁰ Formerly st. s. Lake Fillon.

²¹ Formerly st. s. La Crosse.

²² Formerly st. s. Fellpse.

²³ Formerly st. s. Osslan Bedell.

²⁴ Formerly st. s. Victorious.

Steam Vessels

Line No.	Official No.	Signal and radio-call letters	Rig	Name of vessel	Tonnage		Dimensions			When built	Where built
					Gross	Net	Length	Breadth	Depth		
1	231037		St. w.	City of Helena.....	148	86	110.0	28.0	3.5	1931	Helena, Ark.....
2	126988	KFES	St. p.	1 CITY OF HOLLAND..... ^a	1,749	1,277	266.0	69.2	13.4	1893	Wyandotte, Mich.....
3	219228	KONS	St. s.	2 CITY OF HOUSTON..... ^b	2,609	1,610	251.0	43.6	26.2	1919	Duluth, Minn.....
4	130368		St. w.	3 City of Huntington.....	75	75	115.0	25.0	3.5	1887	Madison, Ind.....
5	219745	KUJR	St. s.	CITY OF JOLIET..... ^c	6,167	3,804	395.3	55.1	31.4	1920	Wilmington, N. C.....
6	225904		St. s.	CITY OF KEANSBURG..... ^d	1,037	551	231.0	43.0	12.0	1926	Newburgh, N. Y.....
7	215463	KOZC	St. s.	4 CITY OF LOS ANGELES..... ^e	12,642	6,992	560.4	62.3	19.9	1899	Danzig, Germany.....
8	127035	WRCB	St. s.	CITY OF LOWELL..... ^f	2,975	1,877	322.3	49.7	17.7	1894	Bath, Me.....
9	215138		St. p.	City of Martinez.....	819	516	150.8	35.6	12.9	1917	Pittsburg, Calif.....
10	230448		St. s.	CITY OF MILWAUKEE..... ^g	2,942	1,488	347.9	56.2	19.2	1931	Manitowoc, Wis.....
11	207362	WFCN	St. s.	CITY OF MONTGOMERY..... ^h	5,425	4,025	371.6	49.7	15.4	1910	Newport News, Va.....
12	126338		St. w.	City of Nanvoo.....	56	56	89.0	21.0	3.6	1885	Rock Island, Ill.....
13	221388		St. s.	CITY OF NEW BERN..... ⁱ	294	164	146.3	20.2	10.9	1920	New Bern, N. C.....
14	125736		St. p.	City of Newburgh.....	418	301	133.0	29.5	10.8	1879	Newburgh, N. Y.....
15	217596	WLCQ	St. s.	5 CITY OF NEWPORT NEWS..... ^j	8,424	5,222	493.0	56.0	35.3	1919	Alameda, Calif.....
16	227902	KMUY	St. s.	6 City of New York.....	502	238	147.9	31.1	17.1	1885	Arendal, Norway.....
17	75980		St. p.	7 City of Norfolk.....	368	232	141.0	32.4	9.5	1878	Wilmington, Del.....
18	208414	KJFV	St. s.	CITY OF NORFOLK..... ^k	2,370	1,617	297.5	46.5	16.2	1911	Sparrows Point, Md.....
19	217172	WJIO	St. s.	8 CITY OF NORFOLK..... ^l	8,424	5,222	493.4	56.0	35.3	1918	Alameda, Calif.....
20	219515	KOZB	St. s.	CITY OF OMAHA..... ^m	6,124	3,775	393.7	55.1	31.4	1920	Wilmington, N. C.....
21	207201		St. s.	CITY OF PHILADELPHIA..... ⁿ	749	435	192.9	32.0	11.8	1910	Wilmington, Del.....
22	219256	KONT	St. s.	9 CITY OF PHILADELPHIA..... ^o	2,674	1,663	253.4	43.7	26.2	1919	Ashtabula, Ohio.....
23	226202		St. w.	CITY OF PITTSBURGH..... ^p	593	433	168.8	38.9	6.5	1926	Ambridge, Pa.....
24	157279		St. s.	10 City of Port Huron.....	183	121	98.0	29.9	10.0	1890	Cleveland, Ohio.....
25	126507		St. p.	City of Portsmouth.....	457	308	145.0	30.0	10.0	1888	Wilmington, Del.....
26	221673		St. s.	11 CITY OF PORTSMOUTH.....	755	513	162.3	40.0	14.2	1921	Chelsea, Mass.....
27	126560		St. p.	City of Reading.....	429	270	145.0	30.1	11.0	1889	Wilmington, Del.....
28	150720		St. p.	12 CITY OF READING.....	703	521	150.0	30.0	13.0	1896	do.....
29	211710		St. s.	CITY OF RICHMOND.....	1,923	1,127	261.6	53.1	14.1	1913	Sparrows Point, Md.....
30	221318		St. p.	City of Richmond.....	408	278	168.0	34.1	11.8	1921	Alameda, Calif.....
31	107848		St. s.	13 CITY OF SACRAMENTO..... ^q	3,016	1,829	297.2	50.0	15.4	1903	Philadelphia, Pa.....
32	229150	WDCI	El. s.	CITY OF SAGINAW 31..... ^r	3,327	762	369.0	57.3	20.3	1929	Manitowoc, Wis.....
33	126627	KFIT	St. p.	14 CITY OF ST. JOSEPH..... ^s	1,439	1,012	254.0	34.0	13.6	1890	West Bay City, Mich.....
34	204740		St. p.	15 CITY OF ST. LOUIS.....	541	541	188.5	32.2	7.0	1907	Grafton, Ill.....
35	207363	WFCP	St. s.	CITY OF ST. LOUIS..... ^t	5,425	4,025	371.6	49.7	15.4	1910	Newport News, Va.....
36	223873		St. p.	City of San Rafael..... ^u	484	305	172.0	36.8	13.4	1924	Alameda, Calif.....
37	85819		St. s.	16 City of Sarnia.....	186	126	107.2	29.4	11.7	1880	Detroit, Mich.....
38	126974	KFET	St. p.	17 CITY OF SAUGATUCK..... ^v	1,735	1,282	266.2	69.8	13.4	1893	Wyandotte, Mich.....
39	204437	WFCQ	St. s.	CITY OF SAVANNAH..... ^w	5,654	4,379	381.5	49.0	15.8	1907	Chester, Pa.....
40	126536		St. p.	City of Seattle..... ^x	272	186	121.5	33.2	8.6	1888	Portland, Ore.....
41	126635	KJFW	St. s.	City of Seattle..... ^y	1,957	1,143	244.6	40.0	15.0	1890	Philadelphia, Pa.....
42	212877		St. s.	18 City of Southport..... ^z	119	67	74.5	18.0	6.8	1914	Rockland, Me.....
43	76877		St. s.	19 City of Tampa.....	235	142	126.0	24.0	9.0	1890	Wilmington, Del.....
44	126738		St. p.	CITY OF TOLEDO..... ^{aa}	670	422	250.6	33.7	12.2	1891	Toledo, Ohio.....
45	106995		St. s.	20 CITY OF VICTORIA.....	1,938	1,370	293.8	54.0	16.0	1893	Sparrows Point, Md.....
46	126493		St. s.	21 City of Washington..... ^{ab}	420	166	191.8	44.4	9.2	1888	Wilmington, Del.....
47	220161	KUVC	St. s.	CITY OF WEATHERFORD..... ^{ac}	5,401	3,364	400.7	54.2	30.2	1926	Pensacola, Fla.....
48	207202		St. s.	CITY OF WILMINGTON..... ^{ad}	749	435	192.9	32.0	11.8	1910	Wilmington, Del.....
49	126245		St. s.	City of Yonkers.....	170	115	107.0	28.6	8.8	1884	Athens, N. Y.....
50	216047		St. w.	Claire.....	563	486	157.3	34.3	5.6	1918	Portland, Ore.....
51	222441		St. s.	22 Claire A. Moran.....	106	45	81.3	20.6	9.9	1919	Kingston, N. Y.....
52	210871		St. w.	23 Clairmont.....	90	58	105.0	19.7	2.8	1913	Point Pleasant, W. Va.....
53	218258	KIKR	St. s.	CITY OF CLAIRTON..... ^{ae}	6,080	3,737	395.5	55.0	31.4	1919	Kearny, N. J.....
54	220040		St. w.	CLAIRTON.....	364	290	147.5	33.4	5.2	1919	Ambridge, Pa.....

^a Formerly st. p. ^{fa} City of Mackinac.
^b City of Mackinac II.
³ Formerly st. s. Lake Strymon.
³ Formerly st. w. New Pike.
⁴ Formerly ^{fa} German st. s. Grosser Kurfurst.
^b st. s. Aeolus.
⁵ Formerly st. s. Archer.
⁶ Formerly Norwegian st. s. Samson.

^a James M. Waterbury.
⁷ Formerly st. p. ^b Rye Beach.
^c Pleasure Beach.
⁸ Formerly el. s. Independence.
⁹ Formerly st. s. Lake Elsmere.
¹⁰ Formerly st. s. ^a Duluth.
^b City of Cheboygan.
¹¹ Formerly st. s. Ralph J. Palumbo.

Line No.	Service	Crew	Horsepower	Name of owner	Home port	Address of owner
1	Tow.	5	675	C. M. Johnston and Sons Sand and Gravel Co.	Memphis, Tenn.	Box 116, Helena, Ark.
2	Pas.	77	2,400	Michigan Trust Co. (Mich.)	Duluth, Minn.	Board of Trade Building.
3	Frt.	27	1,500	Southern Steamship Co. (Del.)	Philadelphia, Pa.	Broad Street Station.
4	Fer.	8	119	Huntington & Chesapeake Ferry Co. (W. Va.)	Pittsburgh, Pa.	Huntington, W. Va.
5	Frt.	38	2,800	Lykes Bros., Ripley S. S. Co. (La.)	Houston, Tex.	Cotton Exchange Building.
6	Pas.	40	750	Keansburg Steamboat Co. (N. J.)	Perth Amboy, N. J.	Keansburg, N. J.
7	Pas.	231	4,192	Matson Navigation Co. (Calif.)	Los Angeles, Calif.	730 South Broadway.
8	Frt.	92	4,500	New England Steamship Co. (Conn.)	New London, Conn.	State Street.
9	Fer.	6	250	Martinez-Benicia Ferry & Transportation Co. (Calif.)	San Francisco, Calif.	525 Market Street.
10	Fer.	45	2,000	Grand Trunk-Milwaukee Carferry Co. (Wis.)	Milwaukee, Wis.	225 East Michigan Street.
11	Pas.	74	2,300	Ocean Steamship Co. (Ga.)	Savannah, Ga.	Ocean Steamship Terminals.
12	Fer.	3	80	Nauvoo Transportation Co. (Ill.)	Chicago, Ill.	Nauvoo, Ill.
13	Frt.	10	400	Munson Inland Water Lines (N. Y.)	New York, N. Y.	67 Wall Street.
14	Fer.	6	600	Estate of Homer Ramsdell	Albany, N. Y.	34 48 Front Street, Ferry Building, Newburgh, N. Y.
15	Pas.	45	9,500	Baltimore Mail S. S. Co. (Md.)	Baltimore, Md.	Baltimore Trust Building.
16	Misc.	39	350	Commander Richard E. Byrd	New York, N. Y.	Hotel Biltmore.
17	Fer.	6	650	Chesapeake Ferry Co. (Va.)	Newport News, Va.	706 Front Street, Norfolk, Va.
18	Pas.	53	2,750	Chesapeake S. S. Co. (Md.)	Baltimore, Md.	Light and Lee Streets.
19	Pas.	40	9,500	Baltimore Mail S. S. Co. (Md.)	do.	Baltimore Trust Building.
20	Frt. †	43	2,800	Lykes Bros. Ripley S. S. Co. (La.)	New Orleans, La.	Whitney Bank Building.
21	Pas.	24	1,250	Wilson Line (Del.)	Wilmington, Del.	Foot East Fourth Street.
22	Frt.	27	1,500	Southern S. S. Co. (Del.)	Philadelphia, Pa.	Broad Street Station.
23	Tow.	19	1,400	Carnegie Steel Co. (N. J.)	Pittsburgh, Pa.	434 Fifth Avenue.
24	Fer.	6	425	Port Huron & Sarnia Ferry Co. (Mich.)	Port Huron, Mich.	Quay Street.
25	Fer.	4	600	Norfolk County Ferries	Norfolk, Va.	Ferry Terminal, Portsmouth, Va.
26	Fer.	7	700	do.	do.	do.
27	Fer.	6	1,000	North River Ferry Co. (N. Y.)	New York, N. Y.	103 Park Avenue.
28	Fer.	6	450	Delaware River Ferry Co. (N. J.)	Philadelphia, Pa.	Camden, N. J.
29	Pas.	55	2,500	Chesapeake S. S. Co. (Md.)	Baltimore, Md.	Light and Lee Streets.
30	Fer.	6	500	Richmond & San Rafael Ferry & Transportation Co. (Calif.)	San Francisco, Calif.	564 Market Street.
31	Pas.	70	5,900	Southern Pacific Golden Gate Ferries (Calif.)	do.	65 Market Street.
32	Fer.	38	7,200	Pere Marquette Railway Co. (Mich.)	Grand Haven, Mich.	Foot Third Street, Detroit, Mich.
33	Pas.	40	1,200	Goodrich Transit Co. (Del.)	Duluth, Minn.	228 Lake Street, South.
34	Pas.	28	540	E. C. Koenig	St. Louis, Mo.	3036 Koschusko Street.
35	Pas.	76	2,300	Ocean Steamship Co. (Ga.)	Savannah, Ga.	Ocean Steamship Terminals.
36	Fer.	14	650	Richmond & San Rafael Ferry & Transportation Co. (Calif.)	San Francisco, Calif.	1 Drumm Street.
37	Pas.	6	370	Port Huron & Sarnia Ferry Co. (Mich.)	Port Huron, Mich.	Quay Street.
38	Pas.	77	2,400	Goodrich Transit Co. (Del.)	Duluth, Minn.	228 Lake Avenue South.
39	Pas.	84	5,000	Ocean Steamship Co. (Ga.)	Savannah, Ga.	Ocean Steamship Terminals.
40	Fer.	4	270	Martinez-Benicia Ferry & Transportation Co. (Calif.)	San Francisco, Calif.	525 Market Street.
41	Pas.	29	2,500	Miami Steamship Co. (Del.)	New York, N. Y.	24 State Street.
42	Pas.	0	275	Frank J. Karle	Baltimore, Md.	1412 Ashland Avenue.
43	Frt.	15	260	Florida R. R. & Navigation Corporation (Del.)	Tampa, Fla.	Everglades, Fla.
44	Fer.	10	900	Charles V. Fix	Buffalo, N. Y.	1826 Niagara Street.
45	Fer.	55	2,800	Edmonds-Victoria Ferry Co. (Wash.)	Seattle, Wash.	Skinner Building.
46	Pas.	23	950	Wilson Line (Del.)	Wilmington, Del.	Foot East Fourth Street.
47	Frt.	42	3,000	United States Shipping Board	Pensacola, Fla.	
48	Pas.	24	1,250	Wilson Line (Del.)	Wilmington, Del.	Foot East Fourth Street.
49	Frt.	6	250	Ben Franklin Transportation Co. (N. Y.)	New York, N. Y.	Peene's Wharf, Yonkers, N. Y.
50	Frt.	13	400	Western Transportation Co. (Oreg.)	Portland, Oreg.	733 Pittock Building.
51	Tow.	5	350	Tug Claire A. Moran (N. Y.)	New York, N. Y.	17 Battery Place.
52	Tow.	8	56	Benjamin D. Raibe	Cincinnati, Ohio.	Franklin Furnace, Ohio.
53	Frt. †	43	2,500	United States Shipping Board	Newark, N. J.	250 Stuart Street.
54	Tow.	16	750	Carnegie Steel Co. (N. J.)	Pittsburgh, Pa.	434 Fifth Avenue.

¹² Formerly st. p. Philadelphia.
¹³ Formerly st. s. Asbury Park.
¹⁴ Formerly st. p. City of Chicago.
¹⁵ Formerly st. p. Erastus Wells.
¹⁶ Formerly st. s. Garland.
¹⁷ Formerly st. p. {^a City of Alpena.
 {^b City of Alpena II.

¹⁸ Formerly st. s. Islesboro.
¹⁹ Formerly st. s. {^a John F. Smith.
 {^b Royal Palm.
²⁰ Formerly st. s. Alabama.
²¹ Formerly st. s. City of Chester.
²² Formerly st. s. U. S. N. No. 63.
²³ Formerly st. w. Helen E.

Steam Vessels

Line No.	Official No.	Signal and radio-call letters	Rig	Name of vessel	Tonnage		Dimensions			When built	Where built
					Gross	Net	Length	Breadth	Depth		
					Feet						
1	125594		St. s.	Clara	75	40	78.5	23.0	7.1	1877	Tottenville, N. Y.
2	20466		St. s.	Clara McWilliams	50	25	62.0	17.6	7.9	1874	Brooklyn, N. Y.
3	217947	WEFI	St. s.	Clara H. Doane	98	45	87.4	20.2	10.4	1919	East Boothbay, Me.
4	213833	WKCB	St. s.	CLARE	3,372	2,139	327.2	46.2	22.9	1915	Sparrows Point, Md.
5	216907	KJFX	St. s.	Claremont	1,291	712	225.5	43.0	16.2	1917	Hoquiam, Wash.
6	219145	KJFY	St. s.	Claremont	177	30	95.5	24.7	12.2	1919	Sturgeon Bay, Wis.
7	205430		St. s.	CLARENCE FIX	89	61	81.4	18.4	7.2	1908	Buffalo, N. Y.
8	127300		St. s.	CLARENCE A. BLACK	4,150	2,555	413.4	50.0	24.5	1898	Lorain, Ohio
9	128740		St. s.	Claribel	56	24	74.9	16.0	6.8	1891	Benton Harbor, Mich.
10	219686	KUGD	St. s.	CLEARWATER	4,970	3,038	390.0	54.2	27.8	1920	Hog Island, Pa.
11	121205	WADE	St. s.	CLEMENS A. REISS	4,378	3,367	437.5	50.2	24.5	1901	Chicago, Ill.
12	208651		St. p.	CLERMONT	1,804	1,174	271.5	39.2	11.5	1911	Newburgh, N. Y.
13	145937	KMEO	St. s.	CLETUS SCHNEIDER	3,528	2,665	370.8	60.2	24.2	1902	Toledo, Ohio
14	200962	KJGA	St. s.	CLEVELAND	201	137	99.0	24.0	12.0	1904	Sparrows Point, Md.
15	219357	KORX	St. s.	CLIFFWOOD	5,104	3,127	390.0	54.2	27.8	1919	Hog Island, Pa.
16	223359		St. s.	Clifton	49	33	60.9	18.2	7.9	1921	Milford, Del.
17	127238		St. s.	CLINTON	40	27	53.7	16.4	6.4	1898	Newburgh, N. Y.
18	219558		St. s.	CLINTON	294	164	146.3	20.2	10.9	1920	Long Island City, N. Y.
19	106775		St. p.	Clivedon	150	102	123.5	26.0	6.8	1890	Mathews Bluff, S. C.
20	125086		St. w.	Clyde	139	139	125.0	19.0	4.0	1870	Dubuque, Iowa
21	207665	KJGB	St. s.	COALINGA	875	563	193.0	38.0	13.1	1910	Oakland, Calif.
22	225135	WKCW	St. s.	COAMO	7,057	4,208	412.0	59.8	23.2	1925	Newport News, Va.
23	207187	WPCZ	St. s.	COASTWISE	4,015	2,444	359.0	49.2	25.9	1910	Camden, N. J.
24	217953	WPUU	St. s.	COAXET	6,038	3,742	401.4	53.2	31.9	1919	Vancouver, Wash.
25	219030	KJGC	St. s.	COCKAPONSET	5,995	4,443	402.5	53.0	32.0	1919	Baypoint, Calif.
26	220608	KDEX	St. s.	CODY	5,104	3,113	390.0	54.2	27.8	1920	Hog Island, Pa.
27	125135		St. s.	Coe F. Young	65	33	74.3	19.0	8.6	1872	Sleighsburg, N. Y.
28	219482	KOVV	St. s.	COELLEDA	4,986	3,048	390.0	54.2	27.8	1920	Hog Island, Pa.
29	8449		St. s.	Cohoos	930	632	175.6	34.7	10.4	1857	Brooklyn, N. Y.
30	217776	KJGF	St. s.	COKESET	6,176	4,401	401.4	53.2	31.9	1919	Vancouver, Wash.
31	219293	KOQK	St. s.	COLDBROOK	5,104	3,127	390.0	54.2	27.8	1919	Hog Island, Pa.
32	219547	KUBB	St. s.	COLD HARBOR	5,010	3,065	390.0	54.2	27.8	1920	do
33	219546	KOZZ	St. s.	COLLAMER	5,112	3,133	390.0	54.2	27.8	1920	do
34	212889		St. w.	Coller	134	134	137.9	27.0	3.7	1914	Dravosburg, Pa.
35	219778	KUKX	St. s.	COLLINGSWORTH	5,101	3,125	390.0	54.2	27.8	1920	Hog Island, Pa.
36	231976	WKEG	St. s.	COLOMBIA	5,236	3,042	385.5	57.8	20.0	1932	Newport News, Va.
37	127553	WDDS	St. s.	COLONEL	3,597	2,992	356.0	50.2	23.3	1901	Wyandotte, Mich.
38	145476		St. s.	Colonel	142	71	91.0	20.0	9.5	1888	Wilmington, Del.
39	223237		St. s.	COL. CLAYTON	364	247	122.6	28.5	10.3	1919	Milwaukee, Wis.
40	220976		St. w.	Colonel Woods	121	121	105.7	28.5	5.0	1908	Jeffersonville, Ind.
41	202033	WIFK	St. s.	COLONEL E. M. YOUNG	6,412	5,362	504.0	54.2	31.0	1905	Ecorse, Mich.
42	141183		St. w.	Col. W. S. Taylor	88	88	88.0	26.2	3.5	1891	Madison, Ind.
43	225394	WPBE	St. s.	COLONEL JAMES PICKANDS	8,151	6,442	586.3	60.2	27.9	1926	Lorain, Ohio
44	209185		St. s.	COL. JAMES, M. SCHOON-MAKER	8,603	6,650	590.0	64.2	34.2	1911	Ecorse, Mich.
45	219701	KJGH	St. s.	COLORADO	2,689	1,667	253.4	43.8	26.2	1920	Manitowoc, Wis.
46	227317		St. s.	COLORADO	94	32	78.8	20.0	12.4	1923	Cleveland, Ohio
47	218612	KILK	St. s.	COLORADO SPRINGS	6,804	5,347	409.6	54.2	27.1	1919	Seattle, Wash.
48	91772		St. s.	Columbia (composite)	255	142	133.6	30.0	8.6	1885	Wyandotte, Mich.
49	126823		St. s.	Columbia	132	70	102.0	24.3	11.3	1891	North Bend, Oreg.
50	126882		St. s.	Columbia	83	41	81.0	17.2	7.6	1892	Grand Haven, Mich.
51	127639		St. p.	Columbia	810	660	156.0	36.6	13.3	1895	Chester, Pa.
52	127116		St. s.	COLUMBIA	84	57	77.0	18.0	9.0	1896	Philadelphia, Pa.
53	127422		St. s.	COLUMBIA	92	47	80.2	20.1	8.1	1900	Ferrysburg, Mich.
54	127665		St. s.	COLUMBIA	968	549	200.0	45.0	13.0	1902	Wyandotte, Mich.
55	150213		St. p.	Columbia	847	579	211.6	32.0	10.6	1881	Philadelphia, Pa.
56	229024		St. s.	Columbia	7	5	40.8	10.9	2.8	1929	Grand Forks, N. Dak.
57	233677	WLFQ	St. s.	COLUMBIA	24,578	13,130	670.4	78.4	28.2	1917	Belfast, Ireland
58	211480	WACC	St. s.	COLUMBIAN	4,954	2,861	404.6	53.9	26.3	1913	Philadelphia, Pa.
59	227053	WQBF	St. s.	COLUMBINE	456	307	145.5	26.4	14.0	1892	Cleveland, Ohio
60	225518		St. s.	Columbus	23	16	48.7	14.6	5.9	1926	Milford, Del.
61	127207		St. s.	Colwell	18	6	51.9	13.0	4.6	1897	Iiwaco, Wash.
62	211319		St. s.	COMANCHE	686	447	133.7	28.5	18.5	1913	Seattle, Wash.
63	233731	WNFD	St. s.	COMAYAGUA	2,199	1,532	300.0	42.1	23.1	1921	Unknown

1 Formerly st. s. Petrolia.
 2 Formerly st. s. Ox.
 3 Formerly st. s. Frank T. Heffelfinger.
 4 Formerly st. s. Thomas Adams.
 5 Formerly st. s. P. R. R. No. 32.
 6 Formerly st. s. Dutchess.

7 Formerly st. p.
 a Alpha.
 b Clayton.
 8 Formerly st. s.
 a Erastus Corning.
 b Haven.
 9 Formerly st. s. Transfer No. 6.
 10 Formerly U. S. Q. M. C. st. s. Col. Clayton.

Line No.	Service	Crew	Horsepower	Name of owner	Home port	Address of owner
1	Frt.	6	250	N. N. Petterson (N. Y.)	New York, N. Y.	44 Whitehall Street.
2	Tow.	3	225	New Haven Towing Co. (Conn.)	New Haven, Conn.	Belle Dock.
3	Tow.	11	400	Mystic S. S. Co. (Trustees)	Boston, Mass.	250 Stuart Street.
4	Frt.†	30	1,500	A. H. Bull S. S. Co. (N. J.)	New York, N. Y.	115 Broad Street.
5	Frt.	24	900	W. H. Wood	San Francisco, Calif.	1 Drumm Street.
6	Tow.	11	450	Lehigh Valley R. R. Co. of New Jersey (N. J.)	New York, N. Y.	143 Liberty Street.
7	Pas.	3	120	Charles V. Fix	Buffalo, N. Y.	1826 Niagara Street.
8	Frt.	25	1,200	Pittsburgh S. S. Co. (W. Va.)	Duluth, Minn.	Wolvin Building.
9	Tow.	8	260	Jahncke Navigation Co. (La.)	New Orleans, La.	814 Howard Avenue.
10	Frt.†	41	\$2,500	Mississippi Shipping Co. (La.)	do	320 Magazine Street.
11	Frt.	31	1,700	Reiss S. S. Co. (Del.)	Wilmington, Del.	100 West Tenth Street.
12	Pas.	45	1,500	McAllister Navigation Co. (N. Y.)	New York, N. Y.	24 State Street.
13	Frt.	24	1,200	Schneider Transportation Co. (Del.)	Wilmington, Del.	100 West Tenth Street.
14	Tow.	13	650	Pennsylvania R. R. Co. (Pa.)	New York, N. Y.	Jersey City, N. J.
15	Frt.†	43	\$3,140	American Scantic Line (Del.)	do	5 Broadway.
16	Tow.	5	150	Richmond Towboat Co. (N. Y.)	do	Pier 5, Bush Docks (B).
17	Tow.	4	225	Tugboat Clinton Co. (Del.)	Philadelphia, Pa.	151 South Front Street.
18	Frt.	3	400	Munson Inland Water Lines (N. Y.)	New York, N. Y.	67 Wall Street.
19	Pas.	12	300	Charles E. Ball	Savannah, Ga.	625 W. 37th Street.
20	Tow.	18	492	Arrow Transportation Co. (Ill.)	Chicago, Ill.	400 West Madison Street.
21	Tnk.	12	400	Associated Oil Co. (Calif.)	San Francisco, Calif.	79 New Montgomery Street.
22	Pas.	161	6,000	Coamo Steamship Corporation	New York, N. Y.	Foot Wall Street.
23	Frt.	32	1,936	Coastwise Transportation Corporation (Me.)	Portland, Me.	381 St. John Street.
24	Frt.	44	2,800	United States Shipping Board	Portland, Oreg.	Vancouver, Wash.
25	Frt.	48	\$2,800	do	San Francisco, Calif.	369 Pine Street.
26	Frt.†	47	\$2,500	Tampa InterOcean S. S. Co. (Fla.)	New Orleans, La.	Whitney Building.
27	Tow.	7	231	Cornell Steamboat Co. (N. Y.)	Albany, N. Y.	22 Ferry Street, Kingston, N. Y.
28	Frt.†	32	2,500	United States Shipping Board	Philadelphia, Pa.	Bourse Building.
29	Frt.	17	200	Hudson River Navigation Corporation (Del.)	New York, N. Y.	Pier 32, North River.
30	Frt.	51	2,800	United States Shipping Board	Seattle, Wash.	841 Railroad Ave. South
31	Frt.	42	\$2,500	do	Philadelphia, Pa.	Bourse Building.
32	Frt.†	35	\$2,500	do	do	Do.
33	Frt.†	35	\$2,500	do	do	Do.
34	Tow.	11	350	Monessen Coal & Coke Co. (Pa.)	Pittsburgh, Pa.	435 Fifth Avenue.
35	Frt.†	42	\$2,500	United States Shipping Board	Philadelphia, Pa.	Bourse Building.
36	Pas.	96	7,500	Colombian Mail S. S. Corporation (Del.)	New York, N. Y.	17 Battery Place.
37	Frt.	27	1,000	Fontana S. S. Co. (Del.)	Wilmington, Del.	100 West Tenth Street.
38	Tow.	13	600	Steamtug Colonel (N. Y.)	New York, N. Y.	764 Court Street (B).
39	Pas.	14	700	City of New York	do	Municipal Building.
40	Tow.	17	120	Wood Bros. Construction Co. (Nebr.)	Omaha, Nebr.	132 South Thirteenth Street, Lincoln, Nebr.
41	Frt.	36	2,000	United S. S. Co. (Del.)	Wilmington, Del.	7 West Tenth Street.
42	Fer.	5	90	Manchester Ferry Co. (Ohio)	Cincinnati, Ohio	Manchester, Ohio.
43	Frt.	32	2,200	Interlake Steamship Co. (Del.)	Wilmington, Del.	7 West Tenth Street.
44	Frt.	24	2,500	Shenango Furnace Co. (Pa.)	Pittsburgh, Pa.	812 Oliver Building.
45	Frt.	24	1,550	Agwilnes (Me.)	New York, N. Y.	Foot Wall Street.
46	Tow.	4	700	Great Lakes Towing Co. (N. J.)	Duluth, Minn.	N. P. Dock.
47	Frt.†	42	\$2,800	Lykes Bros., Ripley S. S. Co. (La.)	Lake Charles, La.	Whitney Bank Building, New Orleans, La.
48	Pas.	8	350	Columbian Transportation Co. (Ind.)	Chicago, Ill.	7 South Dearborn Street.
49	Tow.	11	350	Gilkey Bros., Towing Co. (Wash.)	Seattle, Wash.	Anacortes, Wash.
50	Fsh.	12	150	Peter Anderson, Estate of	Sault Ste. Marie, Mich.	Box 704, Marquette, Mich.
51	Fer.	6	500	City of Portsmouth and the County of Norfolk	Norfolk, Va.	Portsmouth, Va.
52	Tow.	8	270	Eastern Transportation Co. (Del.)	Wilmington, Del.	Ford Building.
53	Tow.	3	850	United States Dredge & Dock Co. (Del.)	Detroit, Mich.	Box 271, Wyandotte, Mich.
54	Pas.	20	2,000	Detroit & Windsor Ferry Co. (Mich.)	do	Foot Woodward Avenue.
55	Pas.	21	850	Union Navigation Co. (Del.)	New York, N. Y.	350 Madison Avenue.
56	Pas.	2	35	R. S. Bennett	Pembina, N. Dak.	Grand Forks, N. Dak.
57	Pas.	546	16,850	Atlantic Transport Co. (W. Va.)	New York, N. Y.	1 Broadway.
58	Frt.	39	5,000	American-Hawaiian Steamship Co. (N. J.)	do	90 Broad Street.
59	Msc.	22	800	Union Shipbuilding Co. (Pa.)	Baltimore, Md.	Fairfield, Md.
60	Tow.	4	50	Gowanus Towing Co. (N. Y.)	New York, N. Y.	Foot Smith Street (B).
61	Tow.	3	60	John A. Gaither	Astoria, Oreg.	Rainier, Oreg.
62	Frt.	21	400	Puget Sound Navigation Co. (Nev.)	Seattle, Wash.	32 Colman Dock.
63	Frt.	34	3,000	United Fruit S. S. Corporation (Del.)	New York, N. Y.	Pier 5, N. R.

11 Formerly ^a U. S. Eng. Corps st. w. C. A. Culberson.
^b st. w. C. A. Culberson.
 12 Formerly st. s. ^a Hoover and Mason.
^b E. M. Young.
 13 Formerly st. w. Laurance.
 14 Formerly st. s. Lake Galisteo.

15 Formerly st. s. Mascotte.
 16 Formerly st. p. Perseus.
 17 Formerly British st. s. Belgenland.
 18 Formerly st. s. Santa Clara.
 19 Formerly U. S. Lighthouse st. s. Columbine.
 20 Formerly Honduran st. s. Comayagua.

Line No.	Official No.	Signal and radio-call letters	Rig	Name of vessel	Tonnage		Dimensions			When built	Where built
					Gross	Net	Length	Breadth	Depth		
							Feet	Feet	Feet		
1	214472	KJGJ	St. s.	COMBER.....	302	97	135.0	22.8	13.4	1916	Manitowoc, Wis.....
2	212946	KJGK	St. s.	¹ COMERIO.....+	3,349	2,043	350.1	46.5	22.4	1910	West Hartlepool, Eng- land.
3	127563		St. s.	Comet.....	77	47	74.6	22.0	6.1	1901	Portland, Me.....
4	211398	WJFN	St. s.	COMET.....⊙+□	2,486	1,258	250.0	43.0	26.0	1913	Lorain, Ohio.
5	208083		St. s.	COMET.....	104	70	72.3	20.0	9.6	1910	Baltimore, Md.....
6	230424	WBEL	St. s.	COMET.....□+⊙	9,153	5,583	480.5	66.0	36.8	1930	Chester, Pa.....
7	210805	KULT	St. s.	COMMACK.....□+⊙	5,111	3,115	390.0	54.2	27.8	1920	Hog Island, Pa.....
8	86541	KJGL	St. s.	² Commander.....□	670	365	183.8	29.3	11.6	1900	New Whatcom, Wash.
9	128962		St. s.	Commander.....	99	49	76.3	21.7	9.6	1893	Wilmington, Del.....
10	209367		St. s.	COMMERCE.....	280	190	114.6	33.0	13.0	1911	Manitowoc, Wis.....
11	219644	KUDS	St. s.	³ COMMERCIAL ALABAM- AN.....□+⊙	2,559	1,586	261.0	43.6	25.8	1920	Toledo, Ohio.....
12	218295	KEPM	St. s.	⁴ COMMERCIAL BOSTON- IAN.....□+⊙	2,730	1,693	253.4	43.6	26.0	1919	Ecorse, Mich.....
13	219703	KUGN	St. s.	⁵ COMMERCIAL FLORIDIAN□+⊙	2,689	1,667	253.4	43.8	26.2	1920	Manitowoc, Wis.....
14	215570	WCDD	St. s.	⁶ COMMERCIAL GUIDE.....□+⊙	4,762	2,890	406.7	55.2	25.6	1911	Hamburg, Germany..
15	218600	KIRB	St. s.	⁷ COMMERCIAL NAVIGATOR□+⊙	2,638	1,634	251.0	43.6	26.1	1919	Cleveland, Ohio.....
16	219032	WFCR	St. s.	⁸ COMMERCIAL ORLEAN- IAN.....□+⊙	2,674	1,658	253.4	43.8	26.0	1919	Ecorse, Mich.....
17	219850	KUNC	St. s.	⁹ COMMERCIAL PIONEER□+⊙	2,686	1,665	253.4	43.8	26.3	1920	Superior, Wis.....
18	219702	KUGM	St. s.	¹⁰ COMMERCIAL QUAKER□+⊙	2,689	1,667	253.4	43.8	26.2	1920	Manitowoc, Wis.....
19	92480		St. s.	¹¹ Commodore.....	62	31	67.2	18.0	8.0	1892	West Troy, N. Y.....
20	126412		St. s.	Commodore.....	125	79	96.0	30.8	8.5	1887	Wilmington, Del.....
21	145253	KLAQ	St. p.	¹² Commodore.....	916	624	226.3	32.0	11.2	1881	Philadelphia, Pa.....
22	221099		St. s.	¹³ Commodore Jarvis.....	287	126	116.0	27.0	6.0	1903	Bronte, P. O., Canada
23	205149	WRCC	St. p.	COMMONWEALTH.....⊙	5,980	2,500	437.9	55.0	19.3	1908	Philadelphia, Pa.....
24	208622		St. s.	¹⁴ Comstock.....	20	14	45.0	14.0	4.5	1911	Croton on Hudson, N. Y.
25	130526	WRCY	St. s.	¹⁵ Concord.....⊙	1,248	697	246.0	46.0	15.5	1891	Wilmington, Del.....
26	230279		St. s.	Concordia.....□	75	48	62.2	25.4	6.3	1930	Tacoma, Wash.....
27	220444	KDCF	St. s.	¹⁶ CONDOR.....□+⊙	4,747	2,925	380.3	53.1	27.0	1920	do.....
28	127057		St. s.	Coney Island.....	31	15	51.1	14.5	6.6	1894	Gravesend, N. Y.....
29	126918		St. s.	Confidence.....	53	26	68.5	17.1	7.3	1892	Bordentown, N. J.....
30	127307		St. s.	Confidence.....	65	33	78.7	18.3	8.0	1898	Baltimore, Md.....
31	127000		St. s.	Conneaut.....	62	31	69.0	18.0	10.2	1893	Buffalo, N. Y.....
32	214061	WADV	St. s.	CONNEAUT.....+⊙	4,749	3,027	415.0	56.0	27.5	1916	Ecorse, Mich.....
33	226554		St. s.	CONNECTICUT.....	99	31	71.0	20.1	11.2	1927	Cleveland, Ohio.....
34	205871		St. s.	CONNELLY BROTHERS.....	9	6	37.0	10.8	4.5	1908	Buffalo, N. Y.....
35	206060		St. s.	¹⁷ CONNELLY BROS. NOS. 2.....	10	7	39.0	9.9	4.4	1909	do.....
36	219902	KUPL	St. s.	CONNESS PEAK.....□+⊙	5,117	3,115	390.0	54.2	27.8	1920	Hog Island, Pa.....
37	211105		St. s.	CONRAD STARKE.....	140	95	86.8	22.0	13.2	1913	Manitowoc, Wis.....
38	216848	WFEI	St. s.	¹⁸ CONSTANCE CHANDLER□+⊙	5,523	3,419	409.6	54.2	27.1	1918	Seattle, Wash.....
39	207361	KDUB	St. s.	¹⁹ CONSUMERS POWER.....+⊙	6,391	5,092	511.1	56.2	26.2	1910	St. Clair, Mich.....
40	216538	KSOI	St. s.	²⁰ CONTOY.....□+⊙	1,943	1,203	251.0	43.5	20.0	1918	Lorain, Ohio.....
41	212830		St. p.	Contra Costa.....□	4,483	3,276	414.3	67.2	18.5	1914	Oakland, Calif.....
42	125182		St. s.	Convoy.....	78	39	89.5	19.0	9.2	1873	Philadelphia, Pa.....
43	125735		St. p.	Coopers Point.....	389	261	141.0	30.0	7.7	1879	Wilmington, Del.....
44	219743	KUJM	St. s.	COOT.....⊙	409	169	139.4	25.2	14.3	1919	Savannah, Ga.....
45	106019	KMWQ	St. s.	²¹ Copan.....□	1,704	1,079	250.0	38.5	16.0	1881	Philadelphia.....
46	212646	KDAF	St. s.	²² COPPENAME.....□+⊙	3,289	1,911	333.3	42.6	15.9	1908	Belfast, Ireland.....
47	228287		St. w	COP-R-LOY.....	52	52	73.0	20.0	3.7	1929	Jeffersonville, Ind.....
48	205472		St. s.	Coquille.....	53	36	76.7	15.7	7.9	1908	Coquille City, Ore...
49	217871	WVAA	St. s.	COQUINA.....□+⊙	2,140	1,291	250.5	43.7	20.1	1919	Manitowoc, Wis.....
50	25340		St. s.	Cora A.....	186	126	114.0	28.0	7.0	1901	Albany, N. Y.....

¹ Formerly {^a British st. s. Registan.
^b Cuban st. s. Guantanamo.
^c st. s. Guantanamo.
² Formerly schooner General Frisbie.
³ Formerly st. s. {^a Rushville.
^b Commercial Mariner.
⁴ Formerly st. s. Lake Elkwater.
⁵ Formerly st. s. {^a Lake Harestl.
^b Osceola.

⁶ Formerly {^a German st. s. Esslingen.
^b st. s. Nyanza.
⁷ Formerly st. s. Lake Farber.
⁸ Formerly st. s. {^a Lake Elmhurst.
^b City of Albany.
⁹ Formerly st. s. Lake Gunnl.
¹⁰ Formerly st. s. {^a Ripon.
^b Malsah.

Line No.	Service	Crew	Horsepower	Name of owner	Home port	Address of owner
1	Cod.	21	600	Bay State Fishing Co. (Mass.)	Boston, Mass.	30 Fish Pier, South Boston, Mass.
2	Frt.	34	1,500	Agwillnes (Me.)	New York, N. Y.	Foot Wall Street.
3	Pas.	4	100	John Scully	do.	45 Forty-seventh Street, Woodside, L. I., N. Y.
4	Tnk.	26	1,300	Marine Tankers (Del.)	Wilmington, Del.	100 West Tenth Street.
5	Tow.	9	350	James McWilliams Blue Line (N. J.)	New York, N. Y.	1 Broadway.
6	Tnk.	41	3,100	Socony-Vacuum Oil Co. (N. Y.)	do.	26 Broadway.
7	Frt. †	35	2,500	United States Shipping Board	Philadelphia, Pa.	Bourse Building.
8	Pas.	24	1,000	Union Ferry Co. (Wash.)	Seattle, Wash.	Canadian National Pier.
9	Tow.	5	150	Delaware, Lackawanna & Western R. R. Co. (Pa.)	New York, N. Y.	90 West Street.
10	Frt.	7	125	Merchants Lighterage Co. (Ill.)	Chicago, Ill.	211 East North Water Street.
11	Fer.	26	1,500	Mooremack Gulf Lines (Del.)	New York, N. Y.	5 Broadway.
12	Frt.	42	1,600	do.	do.	Do.
13	Frt. †	29	1,500	do.	do.	Do.
14	Frt. †	29	3,000	Mooremack Lines (Del.)	do.	Do.
15	Frt.	25	1,200	Mooremack Gulf Lines (Del.)	do.	Do.
16	Frt.	27	1,500	do.	do.	Do.
17	Frt. †	28	1,400	do.	do.	Do.
18	Frt. †	27	1,200	do.	do.	Do.
19	Tow.	4	190	Steamtug Commodore (N. Y.)	do.	Foot Court Street (B).
20	Frt.	5	60	Bay Ridge Water & Lighterage Co. (N. Y.)	do.	109 Broad Street.
21	Pas.	35	900	Herbert S. Ross (trustee)	do.	24 State Street.
22	Frt.	5	1,126	Frank F. Flx.	Buffalo, N. Y.	1826 Niagara Street.
23	Pas.	250	5,000	New England Steamship Co. (Conn.)	Fall River, Mass.	Pier 3.
24	Tow.	2	40	Julia E. Vandervoort	Albany, N. Y.	44 Sixth Street, Waterford, N. Y.
25	Pas.	55	1,700	Colonial Navigation Co. (N. Y.)	New York, N. Y.	Pier 11, North River, Foot Liberty Street.
26	Pas.	1	150	John E. Manson	Tacoma, Wash.	715 South J Street.
27	Frt. †	36	2,500	Grace Steamship Co. (Del.)	Wilmington, Del.	Du Pont Building.
28	Frt.	3	150	George Finnegan	New York, N. Y.	Coney Island, N. Y.
29	Tow.	6	150	John F. Cunningham	do.	89 West One Hundred and Third Street.
30	Tow.	6	325	Mystic Steamship Co. Trustees	Boston, Mass.	250 Stuart Street.
31	Tow.	4	300	Squaw Island Sand & Gravel Co. (N. Y.)	Buffalo, N. Y.	78 Perry Street.
32	Frt.	24	1,775	Wyandotte Transportation Co. (Mich.)	Detroit, Mich.	1622 Ford Building.
33	Tow.	7	700	Great Lakes Towing Co. (N. J.)	Duluth, Minn.	N. P. Dock.
34	Frt.	3	10	John Connelly, Estate of	Buffalo, N. Y.	165 Ohio Street.
35	Frt.	1	10	John Connelly, ship chandler (N. Y.)	do.	Do.
36	Frt. †	42	2,500	United States Shipping Board	Philadelphia, Pa.	Bourse Building.
37	Tow.	10	600	Milwaukee Towing Corporation (Wis.)	Milwaukee, Wis.	104 South Ferry Street.
38	Frt.	36	3,000	Matson S. S. Co. (Del.)	Los Angeles, Calif.	Pier A, Wilmington, Calif.
39	Frt.	40	1,500	American S. S. Co. (N. Y.)	Buffalo, N. Y.	Marine Trust Building.
40	Frt.	33	1,200	Gulf Mail S. S. Co. (La.)	New Orleans, La.	Canal Bank Building.
41	Frt.	16	6,000	Southern Pacific R. R. Co. (Calif.)	San Francisco, Calif.	65 Market Street.
42	Tow.	6	400	Baltimore & Ohio R. R. Co. (Md.)	Baltimore, Md.	Baltimore and Charles Streets.
43	Fer.	6	450	Kensington & New Jersey Ferry Co (Pa.)	Philadelphia, Pa.	Broad Street Station.
44	Fsh.	20	550	Portland Trawling Co. (Me.)	New York, N. Y.	1 Fulton Fish Market.
45	Frt.	32	1,850	United Fruit S. S. Corporation (Del.)	do.	Pier 3, North River.
46	Frt.	71	2,500	do.	do.	Do.
47	Tow.	3	90	Wheang Steel Corporation (Del.)	Pittsburgh, Pa.	1134 Market Street, Wheeling, W. Va.
48	Tow.	5	225	Knappton Towboat Co. (Wash.)	Astoria, Oreg.	Foot Fourteenth Street.
49	Frt.	31	1,150	California S. S. Co. (Calif.)	Los Angeles, Calif.	Box 218, Wilmington, Calif.
50	Pas.	8	250	William G. Atkins	New York, N. Y.	87 City Terrace, Newburgh, N. Y.

11 Formerly st. s. Michael J. Coffey.
 12 Formerly st. p. Taurus.
 13 Formerly British st. s. Jarvis.
 14 Formerly st. s. Chas. H. Pike.
 15 Formerly st. s. Norfolk.
 16 Formerly st. s. Rotarian.
 17 Formerly st. s. Sam McCutcheon.
 18 Formerly st. s. West Hosokie.

19 Formerly st. s. Harry Yates.
 20 Formerly st. s. Lake Wimico.
 {a st. s. Allegheny.
 21 Formerly {b st. s. Copan.
 {c Honduran st. s. Copan.
 22 Formerly British st. s. Coppename.
 23 Formerly st. s. {a Ursula.
 {b Crescent.

Line No.	Official No.	Signal and radio-call letters	Rig	Name of vessel	Tonnage		Dimensions			When built	Where built
					Gross	Net	Length	Breadth	Depth		
1	126228		St. s.	Cora A. Sheldon	54	27	65.1	16.0	9.2	1884	Saugatuck, Mich.
2	95873		St. s.	¹ Coral	34	17	57.0	14.0	6.6	1886	Philadelphia, Pa.
3	127129		St. s.	CORALIA	4,349	3,264	413.2	48.0	24.0	1896	Cleveland, Ohio.
4	209655	WCCS	St. s.	CORDOVA	2,089	1,269	243.0	41.1	17.3	1912	Wilmington, Del.
5	220332		St. s.	CORDOVA	267	181	140.0	24.0	8.0	1920	Jeffersonville, Ind.
6	120808		St. s.	² Corinthia	69	34	68.5	16.9	8.0	1890	Philadelphia, Pa.
7	212382		St. s.	Cormorant	41	28	69.0	18.0	5.9	1914	Erie, Pa.
8	214382	WKCC	St. s.	CORNELIA	3,129	1,944	327.7	46.7	23.5	1916	Sparrows Point, Md.
9	205535		St. s.	CORNELIUS W. LAWRENCE	172	117	92.8	22.4	11.5	1908	Newburgh, N. Y.
10	127451		St. s.	CORNELL	4,449	3,439	464.0	50.2	24.0	1900	South Chicago, Ill.
11	219492		St. s.	³ Cornell	173	87	94.3	25.2	12.2	1919	New York, N. Y.
12	204980		St. s.	CORNING	204	102	89.0	25.1	12.2	1908	Newport News, Va.
13	222746	KJGO	St. s.	CORNISH	1,827	1,094	233.6	40.2	24.3	1923	Sparrows Point, Md.
14	218057	WNIU	St. s.	⁴ CORNORE	2,153	1,280	260.5	43.7	20.1	1919	Manitowoc, Wis.
15	126401		St. s.	⁵ Corona	150	75	93.6	22.4	10.4	1886	Camden, N. J.
16	208330	KJPI	St. s.	COROZAL	3,109	1,920	335.0	46.8	22.7	1911	Newport News, Va.
17	226006	KJGP	St. s.	⁶ COROZAL	1,925	1,309	260.0	45.0	19.5	1911	Renfrew, Scotland
18	217197	WPIE	St. s.	CORRALES	2,146	1,237	250.5	43.7	20.4	1918	Manitowoc, Wis.
19	126623		St. s.	Corstca	368	306	145.5	26.2	7.5	1882	Wilmington, Del.
20	24664		St. s.	⁷ Cortland	80	40	87.1	19.6	10.0	1868	Brooklyn, N. Y.
21	200479		St. s.	⁸ CORVUS	4,551	3,451	416.0	50.0	24.0	1903	West Bay City, Mich.
22	228624		St. s.	⁹ Cosmos	21	14	50.5	12.7	4.9	1887	Mare Island, Calif.
23	231945		St. w.	Costanzo	184	137	145.5	28.0	3.4	1932	Parkersburg, W. Va.
24	126741	WEDJ	St. s.	COSTA RICA	1,783	1,166	221.5	36.0	19.3	1891	Chester, Pa.
25	218760	KJGQ	St. s.	COTATI	5,965	4,355	402.6	53.0	32.0	1919	Oakland, Calif.
26	215145	KJGR	St. s.	¹⁰ Cottoneva	1,113	653	190.0	43.0	15.4	1917	St. Helens, Ore.
27	217423	KJGS	St. s.	COTTONWOOD	2,450	1,455	253.4	43.7	24.5	1918	Ecorse, Mich.
28	206926		St. s.	COURTNEY L.	48	33	61.0	16.0	8.0	1909	Lorain, Ohio
29	217774	KJGT	St. s.	COVALT	2,450	1,485	253.4	43.7	24.5	1919	Ecorse, Mich.
30	217810	KEMP	St. s.	COVENA	2,372	1,413	253.4	43.7	24.5	1919	do.
31	214914		St. s.	COXTON	548	373	115.3	32.2	14.6	1917	Elizabethport, N. J.
32	218873	KISC	St. s.	¹¹ COYA	4,954	3,074	380.2	53.1	27.0	1919	Tacoma, Wash.
33	217939	KJGU	St. s.	Craftsman	358	197	126.0	29.9	13.7	1919	Solomons, Md.
34	218333	WXOO	St. s.	CRAIGSMERE	2,496	1,486	253.4	43.6	25.1	1919	Ashtabula, Ohio
35	217024	KJGV	St. s.	CRANENEST	2,292	1,367	253.5	43.8	20.4	1918	Ecorse, Mich.
36	202704		St. s.	CRANFORD	1,197	814	191.4	44.0	15.8	1905	Wilmington, Del.
37	219203	KOLX	St. s.	CRANFORD	6,124	3,776	393.7	55.1	31.4	1919	Wilmington, N. C.
38	216727	KJGW	St. s.	CRAWL KEYS	2,308	1,378	253.5	43.8	20.4	1918	Ecorse, Mich.
39	200217		St. s.	¹² Credenda	34	23	57.0	16.5	6.4	1903	Paulsboro, N. J.
40	91027		St. w.	¹³ Creighton	166	168	132.0	21.0	3.5	1877	Point Harmar, Ohio
41	216468	WEDN	St. s.	¹⁴ Creole	333	47	126.3	28.2	14.3	1918	Madisonville, La.
42	207404		St. s.	CRESCENT	385	297	135.0	34.0	9.6	1910	Buffalo, N. Y.
43	127176	KGQO	St. s.	CRESCENT CITY	4,109	3,052	406.0	48.2	24.0	1897	Chicago, Ill.
44	92362		St. s.	¹⁵ Cresco	90	45	84.0	20.4	8.0	1891	Berkley, Va.
45	208653	KJGX	St. s.	CREST	244	113	114.3	22.5	11.6	1911	Quincy, Mass.
46	204587		St. s.	CRETE	6,030	4,605	480.0	52.0	30.0	1907	Lorain, Ohio
47	211044	KJGY	St. s.	CRICKET	1,136	773	210.0	41.0	15.4	1913	Alameda, Calif.
48	219103	KOJL	St. s.	CRIPPLE CREEK	6,320	4,668	402.6	54.8	32.1	1919	Seattle, Wash.
49	200448	KJGZ	St. s.	CRISFIELD	236	160	110.5	24.1	12.6	1903	Sparrows Point, Md.
50	145934	WCCH	St. s.	¹⁶ CRISTOBAL	9,604	7,026	489.5	58.0	28.9	1902	do.
51	96423		St. w.	¹⁷ Crockett	1,303	1,196	221.1	46.0	8.0	1898	Stockton, Calif.
52	110464		St. s.	¹⁸ Croton	89	60	79.4	23.5	8.8	1881	Wilmington, Del.
53	202947		St. w.	Crown Hill	366	134	132.4	26.0	4.6	1906	Jeffersonville, Ind.
54	228076		St. w.	Cruelble	283	213	146.3	27.9	5.1	1928	Cruelble, Pa.
55	217837	KJHB	St. s.	¹⁹ CRUDOIT	1,370	760	242.5	36.9	19.7	1919	Violet, La.
56	223361		St. w.	Cruiser	237	161	136.0	28.6	4.8	1923	Elizabeth, Pa.
57	205311	WBFS	St. s.	²⁰ CRUSADER	294	199	122.3	25.0	14.0	1908	Camden, N. J.

¹ Formerly st. s. Harry Schaubel Jr.

² Formerly st. s. Frank K. Esherick.

³ Formerly st. s. Dragoman.

⁴ Formerly st. s. Cornucopia.

⁵ Formerly st. s. {
a C. O. Clarke.
b New York Central No. 3.
c A. W. Whiteman.

⁶ Formerly s. S. Engineers st. s. Corozal.

⁷ Formerly st. s. Titan.

⁸ Formerly st. s. J. L. Weeks.

⁹ Formerly U. S. C. & Geodetic Survey st. s. Cosmos.

¹⁰ Formerly st. s. Frank D. Stout.

¹¹ Formerly st. s. Orcus.

Line No.	Service	Crew	Horsepower	Name of owner	Home port	Address of owner
1	Tow.	5	180	Ralph W. Jex.....	Toledo, Ohio.....	1735 Summit Street.
2	Tow.	4	125	Tugboat Coral Co. (Del.).....	Philadelphia, Pa.....	Dover, Del.
3	Frt.	26	1,350	Nicholson Universal Steamship Co. (Del.).....	Wilmington, Del.....	1465 West Jefferson Avenue, Detroit, Mich.
4	Frt.	30	1,200	Alaska S. S. Co. (Nev.).....	New York, N. Y.....	120 Broadway.
5	Tow.	15	800	Inland Waterways Corporation (Ala.).....	Mobile, Ala.....	320 Maher Building.
6	Tow.	9	225	Southern Transportation Co. (N. J.).....	Philadelphia, Pa.....	Commercial Trust Building
7	Fsh.	4	110	Arthur Wilson.....	Erie, Pa.....	1838 East Lake Road.
8	Frt.	31	2,600	A. H. Bull S. S. Co. (N. J.).....	New York, N. Y.....	115 Broad Street.
9	Frb.	12	600	City of New York.....	do.....	Municipal Building.
10	Frt.	25	2,000	Pittsburgh S. S. Co. (W. Va.).....	Duluth, Minn.....	Wolvin Building.
11	Tow.	8	700	Lehigh Valley R. R. Co. of New Jersey (N. J.).....	New York, N. Y.....	143 Liberty Street.
12	Tow.	7	600	Delaware, Lackawanna & Western R. R. Co. (Pa.).....	do.....	90 West Street.
13	Frt.	34	1,300	Eastern S. S. Lines (Me.).....	Newport News, Va.....	Box 1434, Richmond, Va.
14	Frt.	30	1,250	Ore Steamship Corporation (Del.).....	New York, N. Y.....	25 Broadway.
15	Pas.	12	625	W. G. Coyle & Co. (La.).....	New Orleans, La.....	Box 86.
16	Frt.†	34	1,600	Agwilines (Me.).....	New York, N. Y.....	Foot Wall Street.
17	Drg.†	39	2,000	Arundel Corporation (Md.).....	Baltimore, Md.....	Pier 2 East Pratt Street.
18	Frt.†	28	1,250	California S. S. Co. (Calif.).....	Los Angeles, Calif.....	Box 218, Wilmington, Calif.
19	Frt.†	21	293	Thames River Line (Del.).....	New York, N. Y.....	Pier 32, East River.
20	Tow.†	4	110	Delaware, Lackawanna & Western R. R. Co. (Pa.).....	do.....	90 West Street.
21	Frt.†	29	1,500	Interlake S. S. Co. (Del.).....	Wilmington, Del.....	100 West Tenth Street.
22	Frt.	3	40	Gustave Carlson.....	Tacoma, Wash.....	Vega, Wash.
23	Tow.	16	6425	Costanzo Transportation Co. (Va.).....	Pittsburgh, Pa.....	Warwood Avenue and River Road, Wheeling, W. Va.
24	Frt.†	34	700	Northern Fisheries (Wash.).....	San Francisco, Calif.....	141 Clay Street.
25	Ref.†	40	2,800	United States Shipping Board.....	do.....	369 Pine Street.
26	Frt.	21	640	Everhard H. Stahlbaum.....	do.....	24 California Street.
27	Frt.†	42	1,350	Davidson S. S. Co. (Minn.).....	Duluth, Minn.....	703 Board of Trade Building.
28	Fsh.†	5	55	Booth Fisheries Corporation (Del.).....	Chicago, Ill.....	300 West Adams Street.
29	Frt.†	23	1,350	Morton Salt Co. (Ill.).....	do.....	208 West Washington Street.
30	Frt.†	37	1,350	Hammond Lumber Co. (Del.).....	San Francisco, Calif.....	310 Sansome Street.
31	Frt.†	5	300	Lehigh Valley R. R. Co. of New Jersey (N. J.).....	New York, N. Y.....	143 Liberty Street.
32	Frt.†	39	2,300	Grace Steamship Co. (Del.).....	Wilmington, Del.....	Du Pont Building.
33	Tow.†	21	1,000	M. J. Dady Engineering & Contracting Co. (N. Y.).....	New York, N. Y.....	373 Fulton Street (B.).
34	Frt.†	36	1,250	M. & J. Tracy (N. Y.).....	do.....	1 Broadway
35	Frt.†	48	1,500	United States Shipping Board.....	do.....	do
36	Fer.†	7	1,500	Central R. R. Co. (N. J.).....	do.....	143 Liberty Street.
37	Frt.†	42	2,800	Lykes Bros., Ripley S. S. Co. (La.).....	Lake Charles, La.....	Whitney Bank Building, New Orleans, La.
38	Frt.†	48	1,500	United States Shipping Board.....	New York, N. Y.....	do
39	Tow.†	5	100	George F. Finnegan.....	do.....	Coney Island, N. Y.
40	Tow.†	11	1,392	Great Kanawha Barge Line (W. Va.).....	Pittsburgh, Pa.....	805 Kanawha Street, Charles- ton, W. Va.
41	Tow.†	12	800	Harbor Tug & Barge Co. (Calif.).....	San Francisco, Calif.....	Pier 16.
42	Frt.†	9	200	Buffalo Gravel Corporation (N. Y.).....	Buffalo, N. Y.....	19 Hudson Street.
43	Frt.†	31	1,600	Nicholson Universal S. S. Co. (Del.).....	Wilmington, Del.....	1465 West Jefferson Avenue, Detroit, Mich.
44	Tow.†	6	150	Schuylkill Transportation Co. (Del.).....	Philadelphia, Pa.....	131 South Fourth Street.
45	Cod.†	18	450	Bay State Fishing Co. (Mass.).....	Boston, Mass.....	30 Fish Pier, South Boston, Mass.
46	Frt.†	32	1,600	Interlake S. S. Co. (Del.).....	Wilmington, Del.....	100 West Tenth Street.
47	Frt.†	25	950	Owens-Parks Lumber Co. (Calif.).....	Los Angeles, Calif.....	2100 East Thirty-eighth St.
48	Frt.†	42	2,500	Lykes Bros., Ripley S. S. Co. (La.).....	Tampa, Fla.....	Whitney Bank Building, New Orleans, La.
49	Tow.	16	604	New York, Philadelphia & Norfolk R. R. Co. (Va.).....	Cape Charles, Va.....	do
50	Pas.	126	4,000	Panama R. R. Co. (N. Y.).....	New York, N. Y.....	24 State Street.
51	Frt.	14	500	Bay Transport Co. (Calif.).....	San Francisco, Calif.....	Pier 1.
52	Tow.	4	100	Thomas F. Anderson.....	New York, N. Y.....	109 Broad Street.
53	Tow.	12	100	J. W. Menke.....	Cincinnati, Ohio.....	17 Vine Street.
54	Tow.	17	600	Cruible Fuel Co. (Del.).....	Pittsburgh, Pa.....	527 Smithfield Street.
55	Tnk.	22	1,000	Allied Oil Transport Co. (Del.).....	Wilmington, Del.....	100 West Tenth Street.
56	Tow.	17	617	Pittsburgh Coal Co. (Pa.).....	Pittsburgh, Pa.....	527 Smithfield Street.
57	Tow.	13	500	Pringle Barge Line Co. (Del.).....	Wilmington, Del.....	100 West Tenth Street.

12 Formerly st. s. {
a Credenda.
b U. S. N. Credenda.
13 Formerly st. w. {
a Mink No. 2.
b Clara Cavett.
14 Formerly st. s. O. A. Hermanson.
15 Formerly st. s. Mercy B.
16 Formerly st. s. Tremont.
17 Formerly st. w. H. J. Corcoran.

18 Formerly st. s. {
a Ridgway Park
b Bloomsburg.
c Marlon Olsen.
19 Formerly st. s. Panoll.
20 Formerly st. s. {
a Sarah E. McWilliams.
b Resolute.
c Julia C. Moran.

Steam Vessels

Line No.	Official No.	Signal and radio-call letters	Rig	Name of vessel	Tonnage		Dimensions			When built	Where built
					Gross	Net	Length	Breadth	Depth		
1	221220	KDRT	St. s.	CUBA.....□+⊙	2,472	1,100	325.0	47.2	18.0	1921	Philadelphia, Pa.....
2	220582	KDDV	St. s.	CULBERSON.....□+⊙	5,453	3,395	410.0	54.4	27.2	1920	Los Angeles, Calif.....
3	207368		St. s.	Cumberland.....	115	57	87.5	20.9	11.2	1910	Rockland, Me.....
4	219213	KJHC	St. s.	CUMBERLAND.....□+	2,598	1,615	251.0	43.6	26.1	1919	Cleveland, Ohio.....
5	226266		St. s.	Cumberland.....□	202	137	91.1	25.6	11.4	1927	Tottenville, N. Y.....
6	217888	KJCL	St. s.	CUMCO.....□	425	200	142.0	27.7	14.8	1919	Elizabeth, N. J.....
7	127113	WGCL	St. s.	CURACAO.....□	1,548	1,144	241.3	38.0	16.3	1805	Philadelphia, Pa.....
8	219411	KOSZ	St. s.	CURLEW.....⊙	408	209	139.4	25.2	14.2	1919	Savannah, Ga.....
9	233037		St. w.	Curly.....+	152	96	100.0	24.2	5.3	1934	Kansas City, Kans.....
10	208114	WJCA	St. s.	CURRIER.....□⊙	4,711	2,869	370.0	52.1	27.0	1910	Quincy, Mass.....
11	126696		St. s.	Curtis Bay.....	133	66	90.0	22.3	10.5	1890	Newburgh, N. Y.....
12	217845		St. s.	Cutchogue.....□	183	105	92.5	25.1	15.7	1918	Wilmington Del.....
13	201012		St. s.	CUYLER ADAMS.....	5,057	3,768	474.0	52.0	29.0	1904	Lorain, Ohio.....
14	218254	KIKM	St. s.	Cuzco.....□+⊙	5,490	3,443	410.5	54.3	27.2	1919	Long Beach, Calif.....
15	125900		St. p.	Cygnus.....	857	555	212.6	31.4	11.3	1881	Chester, Pa.....
16	200414		St. s.	CYGNUS.....+△	4,725	3,393	416.0	60.0	28.0	1903	Lorain, Ohio.....
17	126618		St. s.	Cynthia.....	34	16	55.8	15.8	6.9	1890	Baltimore, Md.....
18	125994		St. s.	Cynthia No. 2.....	108	54	92.4	19.5	9.0	1882	Philadelphia, Pa.....
19	214399		St. w.	Cypress.....	98	57	105.3	24.3	3.5	1916	St. Martinville, La.....
20	107738	WDDP	St. s.	D. E. CALLANDER.....+⊙	3,552	2,778	346.0	48.2	24.0	1902	Chicago, Ill.....
21	217629	KJHD	St. s.	D. F. McAllister.....	207	141	102.6	25.5	12.2	1919	Sharptown, Md.....
22	214147		St. s.	D. G. KERR.....△	7,756	6,026	580.0	60.0	32.0	1916	Lorain, Ohio.....
23	214353	WCCA	St. s.	D. G. SCOFIELD.....□+△	7,074	4,323	439.5	58.0	31.2	1916	San Francisco, Calif.....
24	85696		St. s.	D. J. Conroy.....	48	24	75.0	17.0	8.0	1881	Bordentown, N. J.....
25	215878	WPCS	St. s.	D. J. MORAN.....□⊙	7,098	4,426	430.0	59.2	33.4	1918	Chester, Pa.....
26	214599		St. s.	D. M. CLEMONS.....△	7,728	6,020	580.0	60.0	32.0	1916	Lorain, Ohio.....
27	203979		St. s.	D. O. MILLS.....+△	6,598	4,850	532.0	58.2	32.0	1907	Ecorse, Mich.....
28	27687		St. s.	D. P. Perry.....	37	29	74.8	14.4	5.6	1902	Manitowoc, Wis.....
29	225293		St. w.	D. R. WELLER.....□	558	404	170.7	38.8	6.8	1926	Ambridge, Pa.....
30	205762		St. w.	D. T. Lane.....	135	135	141.3	29.0	4.3	1908	Dana, W. Va.....
31	231242		St. w.	D. W. WISHERD.....	335	335	145.0	30.0	4.9	1931	Jeffersonville, Ind.....
32	226802		St. s.	Dad Ludwig.....	23	22	56.2	15.5	7.1	1927	Michigan City, Ind.....
33	203747	KJHF	St. s.	Daisy Freeman.....□	613	436	173.5	38.6	13.3	1906	Fairhaven, Calif.....
34	209439	KJHG	St. s.	Daisy Gadsby.....□	818	478	189.5	41.1	14.3	1911	Hoquiam, Wash.....
35	222719	KJHH	St. s.	Daisy Gray.....□	1,187	655	216.2	43.3	15.5	1922	Portland, Ore.....
36	214266	KJHI	St. s.	Daisy Matthews.....□	933	532	204.8	42.1	14.2	1916	Hoquiam, Wash.....
37	210753	WACD	St. s.	DAKOTAN.....□+⊙	5,220	3,154	407.7	53.7	28.1	1912	Sparrows Point, Md.....
38	218514	KJHJ	St. s.	Dalzellace.....+	177	30	95.5	24.7	12.2	1919	Green Bay, Wis.....
39	218515	WEFY	St. s.	Dalzellance.....⊙	177	30	95.5	24.7	12.2	1919	do.....
40	219820		St. s.	Dalzellea.....+	173	87	94.3	25.2	12.2	1920	New York, N. Y.....
41	219102	KJHK	St. s.	Dalzellido.....+	176	29	95.5	24.7	12.2	1919	Manitowoc, Wis.....
42	3916		St. s.	Dalzelline.....+	125	85	87.5	22.4	10.3	1902	Tottenville, N. Y.....
43	220494	KJHL	St. s.	Dalzellite.....	176	29	94.0	24.6	12.0	1920	Boston Harbor, Mich.....
44	127188		St. w.	DAN QUINN.....	166	166	135.3	30.0	5.0	1897	Dubuque, Iowa.....
45	204110	KDXG	St. s.	Daniel Kern.....□⊙	297	112	153.2	26.0	11.5	1879	Baltimore, Md.....
46	92332		St. s.	Daniel McCarren.....	38	26	56.6	15.7	8.3	1891	Brooklyn, N. Y.....
47	204416		St. s.	DANIEL WILLARD.....	4,253	3,295	350.0	46.0	30.9	1907	Buffalo, N. Y.....
48	226078		St. s.	DANIEL A. MACCOR-MACK.....+	756	514	164.8	40.8	15.0	1926	Quincy, Mass.....
49	203507	KGBD	St. s.	DANIEL J. MORRELL.....+△	7,239	5,419	580.0	58.0	27.4	1906	West Bay City, Mich.....
50	219262	KOPD	St. s.	DANNEDAIRE.....□+⊙	4,310	2,520	340.1	49.2	27.1	1919	Baltimore, Md.....
51	157535		St. w.	Darling.....	78	78	102.0	22.3	4.0	1899	Parkersburg, W. Va.....
52	157548		St. p.	Dartmouth.....	420	353	126.6	27.0	11.3	1899	East Boston, Mass.....
53	150535		St. s.	Dauntless.....	97	66	78.0	20.3	9.6	1891	Boston, Mass.....

¹ Formerly st. s. Bartholomew.

² Formerly st. s. Joseph F. Meseck.

³ Formerly st. s. {
a Barlow.
b Ballcamp.

⁴ Formerly st. s. {
a Chauncey M. Depew.
b New York Central No. 2.
c Gerard H. Keller, jr.

⁵ Formerly st. s. Sahara.

⁶ Formerly st. s. West Kasson.

⁷ Formerly st. s. Joseph C. Glichrist.

⁸ Formerly U. S. Lighthouse st. s. Thistle.

⁹ Formerly st. w. F. Hilda Burdin.

¹⁰ Formerly st. s. {
a A. G. Brower.
b Sargent.
c C. B. Nienaber.
d S. B. Way.
e Howard P. Fells jr.

¹¹ Formerly st. s. William M. Mills.

¹² Formerly st. s. General G. Mott.

Line No.	Service	Crew	Horsepower	Name of owner	Home port	Address of owner
1	Fr.	54	3,600	Peninsular & Occidental Steamship Co. (Conn.)	New Haven, Conn.	205 Church Street.
2	Fr.	31	3,500	United States Shipping Board	Los Angeles, Calif.	
3	Tow.	6	500	Central Wharf Towboat Co.	Portland, Me.	Central Wharf.
4	Fr.	34	1,500	Eastern Steamship Lines (Me.)	Portsmouth, N. H.	Box 5179, Boston, Mass.
5	Tow.	5	400	Cumberland Towing Co. (N. Y.)	New York, N. Y.	764 Court Street (B).
6	Tow.	16	800	Cumco (N. J.)	do.	44 Whitehall Street.
7	Fr.	29	1,050	Alaska S. S. Co. (Nev.)	do.	120 Broadway.
8	Cod	20	500	Portland Trawling Co. (Me.)	do.	1 Fulton Fish Market.
9	Tow.	7	100	Kansas City Bridge Co. (Mo.)	Kansas City, Mo.	215 Pershing Road.
10	Tnk.	38	2,100	Gulf Refining Co. (Tex.)	Port Arthur, Tex.	Gulf Office Building.
11	Tow.	6	650	Curtis Bay Towing Co. (Md.)	Baltimore, Md.	Continental Building.
12	Tow.	6	250	Long Island R. R. Co. (N. Y.)	New York, N. Y.	Pennsylvania Station.
13	Fr.	28	1,600	Globe Steamship Corporation (Ind.)	Chicago, Ill.	Terminal Tower, Cleveland, Ohio.
14	Fr.†	45	2,800	Grace Steamship Co. (Del.)	New York, N. Y.	10 Hanover Square.
15	Pas.	21	900	Anna K. Muller	do.	450 Ninety-fifth Street (B).
16	Fr.	29	1,500	Interlake Steamship Co. (Del.)	Wilmington, Del.	100 West Tenth Street.
17	Tow.	4	113	Vivian Phillips	Baltimore, Md.	Brown's wharf, foot of Broadway.
18	Tow.	7	500	Atlantic Towing Co. (Del.)	Savannah, Ga.	228 East Bay Street.
19	Tow.	16	85	John C. Webb & Sons	Mobile, Ala.	Demopolis, Ala.
20	Fr.	27	530	Valley Camp S. S. Co. (Del.)	Wilmington, Del.	100 West Tenth Street.
21	Tow.	6	500	McAllister Towing & Transportation Co. (N. Y.)	New York, N. Y.	24 State Street.
22	Fr.	30	2,000	Pittsburgh Steamship Co. (W. Va.)	Duluth, Minn.	Wolvin Building
23	Tnk.	40	2,300	Standard Oil Co. of California (Del.)	San Francisco, Calif.	225 Bush Street.
24	Tow.	5	100	David J. Conroy (Del.)	New York, N. Y.	One hundred and fifty-second Street and Harlem River.
25	Tnk.	34	2,500	Continental S. S. Co. (Del.)	Wilmington, Del.	Keyser Building, Baltimore, Md.
26	Fr.	31	2,000	Pittsburgh Steamship Co. (W. Va.)	Duluth, Minn.	Wolvin Building.
27	Fr.	32	1,800	Interlake Steamship Co. (Del.)	Wilmington, Del.	100 West Tenth Street.
28	Pas.	4	130	Arnold Transit Co. (Mich.)	Sault Ste. Marie, Mich.	Mackinaw Island, Mich.
29	Tow.	31	1,400	Standard Oil Co. of Louisiana (La.)	Baton Rouge, La.	Box 629.
30	Tow.	18	500	Ohio & Kanawha Transportation Co. (Del.)	Cincinnati, Ohio	Union Trust Building.
31	Tow.	12	600	Wisher Line Steamers (Del.)	Pittsburgh, Pa.	7 Wood Street.
32	Tow.	5	85	Robert C. Ludwig	Chicago, Ill.	902 East Michigan Street, Michigan City, Ind.
33	Fr.	22	425	W. S. Seammell (Trustee)	San Francisco, Calif.	73 Stewart Street.
34	Fr.	20	550	S. S. Freeman	do.	1 Drumm Street.
35	Fr.	21	750	do.	do.	Do.
36	Fr.	20	650	do.	do.	Do.
37	Fr.	41	4,000	American-Hawaiian Steamship Co. (N. J.)	New York, N. Y.	90 Broad Street.
38	Tow.	7	650	Fred B. Dalzell	do.	24 State Street.
39	Tow.	13	450	do.	do.	Do.
40	Tow.	13	700	do.	do.	Do.
41	Tow.	8	450	do.	do.	Do.
42	Tow.	6	200	do.	do.	Do.
43	Tow.	8	700	do.	do.	Do.
44	Tow.	14	436	Patton-Tully Transportation Co. (Tenn.)	Memphis, Tenn.	Bickford Station.
45	Tow.	10	750	Bellingham Tug & Barge Co. (Wash.)	Seattle, Wash.	Roeder Avenue and B Street, Bellingham, Wash.
46	Tow.	4	125	Charles E. Olsen	Newark, N. J.	87 Barrett Avenue, Port Richmond, S. I., N. Y.
47	Fr.	31	1,700	Great Lakes Transit Corporation (N. Y.)	Buffalo, N. Y.	223 Erie Street.
48	Fr.	7	1,100	City of Boston (Mass.)	Boston, Mass.	City Hall.
49	Fr.	32	2,000	Cambria Steamship Co. (Del.)	Cleveland, Ohio	Union Trust Building.
50	Tnk.	30	1,800	Dannedalke Shipping Co. (Del.)	Philadelphia, Pa.	260 South Broad Street.
51	Tow.	13	350	Baker Tow Boat Co. (Ala.)	Mobile, Ala.	Foot River Hill, Tuscaloosa, Ala.
52	Fr.	7	425	Boston, Revere Beach & Lynn R. R. (Mass.)	Boston, Mass.	350 Atlantic Avenue.
53	Fr.	9	300	Dauntless Towing Line (N. J.)	New York, N. Y.	70 Pine Street.

13 Formerly st. s. Chester Sun.

14 Formerly st. s. York.

15 Formerly st. w. City of Pittsburgh.

16 Formerly st. w. {a Loretta Howard, b Dorothy McBride.

17 Formerly st. s. Vanguard.

18 Formerly st. s. {a Guardian, b R. Granger Benson.

19 Formerly st. s. Helmsman.

20 Formerly st. s. Setter.

21 Formerly st. s. Bouker.

22 Formerly st. s. Badger.

23 Formerly st. w. Chas. H. Organ.

24 Formerly U. S. L. H. Vessel Manzanita.

25 Formerly st. s. Meta.

26 Formerly st. s. Wissahlekon.

27 Formerly st. s. {a Piscataqua, b U. S. E. F. C. -A. I. S. C. No. 4.

Line No.	Official No.	Signal and radio-call letters	Rlg	Name of vessel	Tonnage		Dimensions			When built	Where built
					Gross	Net	Length	Breadth	Depth		
1	157353		St. w.	Dauntless.....□	791	575	190.5	36.5	8.0	1892	San Francisco, Calif.
2	157637	KJIN	St. s.	Dauntless.....□	123	83	97.2	22.0	10.5	1901	Baltimore, Md.
3	130426		St. s.	Dauntless No. 2.....□	87	43	82.2	19.5	9.5	1889	Milford, Del.
4	212588		St. s.	DAUNTLESS No. 5.....□	68	46	61.7	18.2	8.5	1914	Ferrysburg, Mich.
5	215571	KJHO	St. s.	Dauntless No. 6.....□	148	100	113.5	21.2	9.3	1884	Philadelphia, Pa.
6	130795	KJHP	St. s.	DAUNTLESS No. 7.....□	157	84	98.1	22.0	10.1	1898do.
7	110787		St. s.	DAUNTLESS No. 8.....□	199	99	121.6	26.4	11.2	1888	Newburgh, N. Y.
8	202072		St. s.	DAUNTLESS No. 9.....□	131	89	85.3	21.0	12.0	1905	Cleveland, Ohio
9	81632	KLCJ	St. s.	DAUNTLESS No. 10.....+	353	186	128.0	26.3	15.0	1898	Philadelphia, Pa.
10	210507		KJHQ	St. s.	Davenport.....□	911	525	200.1	40.0	14.5	1912
11	219643	KUDR	St. s.	DAVENPORT.....□+⊙	5,491	3,370	400.7	54.2	30.4	1920	Harriman, Pa.
12	204705		St. s.	David Gibb.....□	31	20	52.0	12.8	5.6	1907	Charleston, S. C.
13	221427	KDTD	St. s.	DAVID MCKELVY.....□⊙	6,820	4,242	430.0	59.2	33.4	1921	Chester, Pa.
14	157349		St. s.	David A. Boody.....□	93	63	93.8	23.6	8.6	1892	Noank, Conn.
15	120451		St. s.	David J. White.....□	74	50	77.0	18.2	8.1	1887	Bath, Me.
16	6930		St. s.	David K. Phillips.....+	116	73	125.6	18.6	10.0	1877	Damariscotta, Me.
17	203927		St. s.	DAVID M. WEIR.....+△	6,611	5,049	540.0	56.0	31.0	1907	Superior, Wls.
18	204238	KGBP	St. s.	DAVID P. THOMPSON.....+⊙	7,612	5,851	554.0	58.2	33.0	1907	Ecorse, Mich.
19	202931		St. s.	DAVID Z. NORTON.....+△	5,667	4,250	480.0	52.0	30.0	1906	Cleveland, Ohio
20	157473		St. s.	Dawn.....□	23	9	54.6	17.3	5.5	1897	Scranton, Miss.
21	212284		St. s.	Dawn.....□	70	48	55.0	19.5	3.2	1914	Houghton, Wash.
22	228096		St. s.	Dayton.....□	299	135	103.1	32.2	14.0	1928	Camden, N. J.
23	219012	KOFQ	St. s.	DEAN EMERY.....□⊙	6,664	4,148	429.3	59.2	31.4	1919	Chester, Pa.
24	218820		KIZD	St. s.	DE BARDELEBEN.....+⊙	429	203	142.0	27.7	14.8	1919
25	157583		St. w.	Decatur No. 1.....□	48	48	108.0	19.6	2.7	1900	Decatur, Ala.
26	204233	KMWR	St. s.	DEEPWATER.....□	334	224	126.0	33.0	10.0	1907	Philadelphia, Pa.
27	218312		KIMD	St. s.	DEER LODGE.....□+⊙	6,187	3,832	409.8	54.2	27.7	1919
28	219134	KOKC	St. s.	DEFAC TO.....□+⊙	4,800	2,999	386.8	52.2	27.4	1919	Arlington, N. Y.
29	157436		St. s.	DEFENDER.....□	87	59	85.3	18.0	8.9	1895	Baltimore, Md.
30	157587		St. s.	Defender.....□	25	17	63.2	16.2	5.8	1900	Tacoma, Wash.
31	206069		St. s.	Defender.....□	48	33	64.0	16.0	6.2	1909	Astoria, Oreg.
32	212755		St. s.	De Grasse.....□	22	15	43.0	13.5	6.0	1914	Buffalo, N. Y.
33	219598		St. s.	DELANCO.....□+⊙	183	92	93.9	24.0	12.0	1920	New Orleans, La.
34	219770	KUKP	St. s.	DE LAROF.....□+⊙	6,021	3,842	402.5	53.0	32.0	1920	Baypoint, Calif.
35	203782		KJHR	St. s.	DELAWARE.....□	163	111	87.0	23.6	12.0	1906
36	203811	KJHS	St. s.	DELAWARE.....+	1,907	1,382	250.5	40.0	25.0	1907	Wilmington, Del.
37	210001		St. s.	DELAWARE.....+	434	295	158.5	38.5	14.3	1912	Newburgh, N. Y.
38	223016		St. s.	DELAWARE.....□	95	46	71.0	20.1	11.2	1924	Cleveland, Ohio
39	210454	KJHT	St. s.	DELAWARE RIVER.....□+	2,606	1,612	251.0	43.6	26.1	1919	Wyandotte, Mich.
40	221893		KDWQ	St. s.	DELAWARE SUN.....□+⊙	8,964	5,617	480.5	66.0	36.8	1922
41	215963	WNCP	St. s.	DELECTO.....□	4,078	2,414	341.0	48.2	24.5	1918	Alameda, Calif.
42	218811		KIVS	St. s.	DELFINA.....□+⊙	3,480	2,060	320.7	46.0	24.4	1919
43	218980	KIVT	St. s.	DELISLE.....□+⊙	3,478	2,064	320.7	46.0	24.4	1919do.
44	157656		St. s.	Della.....□	55	37	74.0	18.6	7.5	1902	Scranton, Miss.
45	219590	KUBZ	St. s.	DELLWOOD.....□+⊙	3,923	2,489	320.7	46.0	24.4	1920	Oakland, Calif.
46	157568		KJHU	St. s.	DELMAR.....□	294	138	122.3	26.9	11.7	1900
47	232813		St. s.	DEL-MAR-VA.....□	1,496	821	249.8	59.0	19.5	1933	Wilmington, Del.
48	219292	KOQJ	St. s.	DELMUNDO.....□+⊙	5,032	3,127	390.0	54.2	28.0	1919	Hog Island, Pa.
49	218002		K1DQ	St. s.	DELNORTE.....□+⊙	4,982	3,054	390.0	54.2	27.6	1919
50	116786		St. s.	DELOS W. COOKE.....□	3,398	2,067	326.5	44.0	29.3	1897	Buffalo, N. Y.
51	218349	KIMN	St. s.	DELSUD.....□+⊙	4,982	3,054	390.0	54.2	27.6	1919	Hog Island, Pa.
52	202463		St. w.	Delta.....□	293	237	120.3	26.0	4.4	1905	St. Michael, Alaska

1 Formerly st. s. {a Nathaniel P. Doane.
b H. A. Baxter.
c Phillip T. Dodge.
d Eugene F. Moran.
e Schenectady.

2 Formerly st. s. {a Maryland police boat Gov. P. F. Thomas.
b Mary F. Potter.
c National.

3 Formerly st. s. {a S. O. Co. No. 2.
b S. T. Co. No. 2.
c S. T. Co. No. 2.
d Socony 2.

4 Formerly st. s. {a Robert H. Rathbun.
b Shawanese.
c Westmoreland.

5 Formerly st. s. {a W. B. Saunders.
b Interstate No. 2.

6 Formerly st. s. Waltham.

7 Formerly st. s. {a Cochecho.
b Augustus.

8 Formerly st. s. {a David K. Phillips.
b U. S. N. David K. Phillips.

Line No.	Service	Crew	Horsepower	Name of owner	Home port	Address of owner
1	Frt.	16	350	Bay Transport Co. (Calif.)	San Francisco, Calif.	Pier 1.
2	Tow.	6	300	Wood Towing Corporation (Va.)	Norfolk, Va.	Roanoke Dock.
3	Tow.	6	300	Coastwise Transportation Corporation (Me.)	New York, N. Y.	c/o Dauntless Towing Line, 70 Pine Street.
4	Tow.	7	250	Port Jefferson Transportation Co. (Del.)	do	11 Moore Street.
5	Tow.	10	387	Coastwise Transportation Line (Del.)	do	c/o Dauntless Towing Line, 70 Pine Street.
6	Tow.	11	600	Flushing Transportation Co. (Del.)	do	11 Moore Street.
7	Tow.	12	600	Hartford River Transportation Lines (Del.)	do	c/o Dauntless Towing Line, 70 Pine Street.
8	Tow.	5	900	do	do	Do.
9	Tow.	16	850	Waltham Transportation Co. (Del.)	do	70 Pine Street.
10	Frt.	23	825	J. O. Davenport	San Francisco, Calif.	16 California Street.
11	Frt.†	41	3,000	United States Shipping Board	Philadelphia, Pa.	Bourse Building.
12	Tow.	3	65	North State Lumber Co. (N. C.)	Charleston, S. C.	
13	Tuk.	37	2,800	Tide Water Associated Transport Corporation (Del.)	Wilmington, Del.	7 West Tenth Street.
14	Frt.	5	100	Charles B. Rodermund	New York, N. Y.	383 New York Avenue, Jersey City, N. J.
15	Tow.	5	300	Bay State Dredging & Contracting Co. (Mass.)	Boston, Mass.	62 East Conder Street, East Boston, Mass.
16	Fsh.	3	200	Reedville Oil & Guano Co. (Va.)	Reedville, Va.	
17	Frt.	31	1,720	Producers S. S. Co. (Del.)	Wilmington, Del.	100 West Tenth Street.
18	Frt.	33	2,000	Pioneer Steamship Co. (Del.)	do	Do.
19	Frt.	27	1,600	Columbia Transportation Co. (Del.)	do	Do.
20	Pas.	4	75	Mobile Towing & Wrecking Co. (Ala.)	Mobile, Ala.	Foot Danphin Street.
21	Pas.	2	275	King County (Wash.)	Seattle, Wash.	County City Building.
22	Frt.	4	500	Pennsylvania R. R. Co. (Pa.)	New York, N. Y.	Jersey City, N. J.
23	Tnk.†	42	2,800	Pan American Foreign Corporation (Del.)	Wilmington, Del.	110 West Tenth Street.
24	Tow.	20	800	W. G. Coyle & Co. (La.)	New Orleans, La.	Box 86.
25	Tow.	11	180	American Oak Leather Co. (Ohio)	Nashville, Tenn.	Decatur, Ala.
26	Pas.	8	600	Virginia Navigation Co. (Del.)	Norfolk, Va.	710 Water Street.
27	Frt.†	32	2,500	United States Shipping Board	Portland, Oreg.	514 Spalding Building.
28	Frt.†	24	2,500	American Sugar Transit Corporation (Del.)	New York, N. Y.	120 Wall Street.
29	Tow.†	6	250	Defender Corporation (N. Y.)	Albany, N. Y.	Whitehall, N. Y.
30	Tow.†	6	150	Pacific Tow Boat Co. (Wash.)	Seattle, Wash.	3413 Iowa Avenue.
31	Tow.†	3	130	Knappton Towboat Co. (Wash.)	Astoria, Oreg.	Foot Fourteenth Street.
32	Tow.†	3	50	St. Lawrence Power Co.	Ogdensburg, N. Y.	Massena, N. Y.
33	Tow.†	14	450	Gulf Refining Co. (Tex.)	Port Arthur, Tex.	Gulf Office Building.
34	Fsh.	35	2,800	Alaska Packers Association (Calif.)	San Francisco, Calif.	111 California Street.
35	Tow.	6	637	Donaldson Towing and Lightering Co. (Del.)	Wilmington, Del.	Bourse Building, Philadelphia, Pa.
36	Frt.†	26	1,200	Agwilines (Me.)	New York, N. Y.	Foot Wall Street.
37	Fer.	6	1,000	Delaware River Ferry Co. (Del.)	Philadelphia, Pa.	Brookside Avenue, Ambler, Pa.
38	Tow.†	4	700	Great Lakes Towing Co. (N. J.)	Duluth, Minn.	N. P. Dock.
39	Frt.†	21	1,500	Philadelphia & Norfolk Steamship Co. (Del.)	Wilmington, Del.	100 West Tenth Street.
40	Tnk.†	36	2,800	Sun Oil Co. (N. J.)	Philadelphia, Pa.	1608 Walnut Street.
41	Frt.†	29	1,800	American Sugar Transit Corporation (Del.)	New York, N. Y.	120 Wall Street.
42	Frt.†	42	1,860	Baltimore Insular Line (N. J.)	Baltimore, Md.	Citizen's National Bank Building.
43	Frt.†	34	1,765	do	do	Do.
44	Tow.†	9	250	Charles Clarke & Co.	Galveston, Tex.	Guaranty Building.
45	Fsh.	31	1,800	Alaska S. S. Co. (Nev.)	New York, N. Y.	120 Broadway.
46	Tow.†	14	873	New York, Philadelphia & Norfolk R. R. Co. (Va.)	Cape Charles, Va.	
47	Fer.	24	2,800	Virginia Ferry Corporation (Va.)	do	706 Front Street, Norfolk, Va.
48	Pas.	45	2,500	Mississippi Shipping Co. (La.)	New Orleans, La.	320 Magazine Street.
49	Pas.	50	2,500	do	do	Do.
50	Frt.†	29	1,500	Great Lakes Transit Corporation (N. Y.)	Buffalo, N. Y.	233 Erie Street.
51	Pas.	50	2,500	Mississippi Shipping Co. (La.)	New Orleans, La.	320 Magazine Street.
52	Pas.†	14	125	American Yukon Navigation Co. (W. Va.)	St. Michael, Alaska	Alaska Building, Seattle, Wash.

¹⁰ Formerly st. s. {^a Sheldon Parks.
^b Edward A. Uhrig.

¹¹ Formerly st. s. Wilpen.

¹² Formerly st. s. P. R. R. No. 152

¹³ Formerly st. s. Sunshine.

¹⁴ Formerly st. s. Bartheny.

¹⁵ Formerly {^a st. s. Boothbay.
^b U. S. Navy st. s. Grampus.
^c st. s. Boothbay.

¹⁶ Formerly st. s. {^a Waterbury.
^b Northern Star.

¹⁷ Formerly st. s. Mohinkis.

¹⁸ Formerly st. s. {^a Industry.
^b Carrie T. Meseck.

¹⁹ Formerly st. s. John H. Sullivan.

²⁰ Formerly st. s. Lake Tippah.

²¹ Formerly st. s. Redondo.

²² Formerly {^a st. s. Dellwood.
^b U. S. Army transport Dellwood.

²³ Formerly st. s. Casey.

²⁴ Formerly st. s. Schoodio.

²⁵ Formerly st. s. Starrucca.

²⁶ Formerly st. s. Salvation Lass.

Steam Vessels

Line No.	Official No.	Signal and radio-call letters	Rig	Name of vessel	Tonnage		Dimensions			When built	Where built
					Gross	Net	Length	Breadth	Depth		
1	225874		St. w.	DELTA KING.....□	1,837	1,318	250.0	58.0	11.5	1926	Stockton, Calif.....
2	225875		St. w.	DELTA QUEEN.....□	1,837	1,318	250.0	58.0	11.5	1926	do.....
3	208292		St. s.	DELUGE.....□	313	212	115.0	28.0	14.0	1911	Baltimore, Md.....
4	223567	KJIV	St. s.	DELUGE.....□+	370	177	125.7	29.0	14.0	1923	New Orleans, La.....
5	219184	KOLL	St. s.	¹ DELVALLE.....□+○	5,032	3,127	390.0	54.2	28.0	1919	Hog Island, Pa.....
6	215822	KJIW	St. s.	² DEMOCRACY.....□+	4,673	2,970	377.0	52.0	26.8	1917	Shooters Island, N. Y.....
7	220331		St. s.	DEMOPOLIS.....□○	267	181	140.0	24.0	8.0	1920	Jeffersonville, Ind.....
8	206152		St. s.	DENMARK.....+△	5,448	4,434	440.0	56.0	28.0	1909	Toledo, Ohio.....
9	220449	KDBA	St. s.	DEPERE.....□+○	3,475	2,063	320.7	46.0	24.4	1920	Oakland, Calif.....
10	220599	KDDT	St. s.	DERBLAY.....□+○	3,475	2,065	320.7	46.0	24.4	1920	do.....
11	218639	KIRT	St. s.	DERBYLINE.....□+△	6,852	4,239	435.0	58.0	32.0	1919	Alameda, Calif.....
12	218888	KOBJ	St. s.	DEROCHE.....□+△	7,058	4,349	435.0	56.0	32.0	1919	do.....
13	157216		St. s.	Despatch.....	127	71	93.5	28.0	8.0	1888	South Amboy, N. J.....
14	211786		St. s.	Despatch.....	195	133	100.5	29.7	9.8	1913	Millford, Del.....
15	222391		St. w.	DESTREHAN.....□+	371	242	133.9	32.0	5.4	1922	Charleston, W. Va.....
16	201607		St. s.	DETROIT.....	2,220	1,487	296.0	64.1	18.1	1904	Ecorse, Mich.....
17	215738		St. s.	DETROIT.....	65	32	68.7	17.0	11.0	1917	Cleveland, Ohio.....
18	220484		St. s.	DEVOE AND HAROLD.....	284	193	112.5	25.0	12.9	1930	Mariners Harbor, N. Y.....
19	207707	KJHX	St. s.	³ Dewey.....	121	82	88.5	21.0	9.5	1910	Millford, Del.....
20	211734	KJHY	St. s.	⁴ DE WITT CLINTON.....□	3,899	2,246	320.2	48.1	19.0	1913	Wilmington, Del.....
21	226363		St. p.	DIAMOND.....□	91	56	75.2	20.0	5.4	1927	Errol, N. H.....
22	228341		St. s.	Diamond.....	36	24	48.5	12.8	4.8	1928	Calumet, Mich.....
23	126826		St. s.	⁵ Diamond S.....	135	92	91.1	22.0	11.4	1892	Camden, N. J.....
24	222664	KJHZ	St. s.	Diamond S. No. 2.....	106	72	81.3	20.6	9.9	1919	Millford, Del.....
25	225665		St. s.	DIAMOND S. No. 87.....	449	305	105.2	32.1	15.2	1926	Kenry, N. J.....
26	225741		St. s.	DIAMOND S. No. 88.....	449	305	105.2	32.1	15.2	1926	do.....
27	209971	KDUH	St. s.	⁷ DIAMOND ALKALI.....△	6,612	5,335	511.1	56.2	26.2	1912	Ashtabula, Ohio.....
28	220007	KURX	St. s.	⁸ DIAMOND CEMENT.....+△	3,993	2,488	345.0	50.2	26.5	1920	Yokohama, Japan.....
29	217540	KERJ	St. s.	⁹ DIAMOND HEAD.....□+△	5,603	3,465	410.0	54.4	27.2	1918	San Pedro, Calif.....
30	221907	KDWX	St. s.	¹⁰ DIANA DOLLAR.....□+○	7,033	4,321	429.0	55.2	26.6	1921	Shanghai, China.....
31	222822	KFHQ	St. s.	DICKENSON.....□○	831	391	174.3	30.1	21.8	1923	Chester, Pa.....
32	219008	KODX	St. s.	DILLWYN.....□+○	6,913	4,262	435.0	56.0	32.0	1919	Alameda, Calif.....
33	219462	KOVJ		DILWORTH.....□+○	7,047	4,351	435.0	56.0	32.0	1919	do.....
34	135874		St. s.	¹¹ Dione.....	33	16	60.0	16.0	6.6	1886	Philadelphia, Pa.....
35	204341		St. s.	¹² Director of the Port.....	26	17	53.0	11.6	6.0	1907	New York, N. Y.....
36	217554	KEGM	St. s.	DIRIGO.....□△	6,418	3,988	416.8	56.1	32.7	1919	Bath, Me.....
37	208045		St. s.	Dispatch.....	46	31	58.0	16.5	7.4	1910	Solomons, Md.....
38	221046	KDMZ	St. s.	DISTRICT OF COLUMBIA.....	7,213	4,427	431.0	59.2	33.4	1921	Baltimore, Md.....
39	224391	KJIA	St. s.	DISTRICT OF COLUMBIA.....□	2,128	1,240	207.8	51.0	16.3	1925	Wilmington, Del.....
40	221349	KDSP	St. s.	DIXIANO.....□+○	4,323	2,613	360.0	50.2	29.2	1921	Mariners Harbor, N. Y.....
41	77277		St. s.	¹³ Dixie.....	109	74	89.7	20.9	10.3	1897	Brooklyn, N. Y.....
42	202608		St. s.	Dixie.....	74	50	75.0	18.5	8.6	1905	Madison, Md.....
43	208103		St. s.	Dixie.....	96	58	89.5	15.0	3.5	1910	do.....
44	208174		St. s.	¹⁴ Dixie.....	37	25	69.0	16.0	5.5	1910	Tottenville, N. Y.....
45	219883		St. w.	Dixie.....	69	42	77.4	17.5	3.4	1920	Tuscaloosa, Ala.....
46	227107	WICX	St. s.	DIXIE.....□△	8,188	4,918	426.6	60.2	26.0	1927	Kearny, N. J.....
47	221735	KDVT	St. s.	DIXIE ARROW.....□+△	8,046	4,960	468.3	62.7	32.0	1921	Camden, N. J.....
48	157011		St. s.	Dr. David Kennedy.....	16	10	46.1	13.1	4.3	1880	Rondout, N. Y.....
49	201651		St. s.	Dr. Geo. J. Moser.....	77	52	69.7	20.7	9.0	1904	Tottenville, N. Y.....
50	81406		St. s.	¹⁵ DOLPHIN.....□	370	160	155.6	35.0	9.0	1892	Wyandotte, Mich.....
51	157448		St. s.	Dolphin.....	47	32	69.8	17.3	6.8	1896	Brooklyn, N. Y.....
52	205112		St. s.	Dolphin.....	176	86	128.0	19.7	9.4	1908	Pocomoke City, Md.....
53	218816	KIZB	St. s.	¹⁶ DOMINO.....□+○	3,170	1,903	328.0	46.2	22.9	1919	Wilmington, Del.....
54	211334		St. w.	¹⁷ Donald Birmingham.....	200	200	150.0	32.8	5.4	1913	Lavanna, Ohio.....
55	228307		St. s.	DONAN HILLS.....□	2,029	1,380	251.5	46.1	18.4	1929	Mariners Harbor, N. Y.....
56	220137		St. s.	¹⁸ DONIE.....+	300	156	146.3	20.2	10.9	1920	Long Island City, N. Y.....
57	223982		St. w.	DONORA.....	259	212	140.0	32.0	6.0	1924	Jeffersonville, Ind.....

¹ Formerly st. s. Clavarrack.

² Formerly st. s. Juptler.

³ Formerly st. s. ^a May.

⁴ Formerly st. s. ^b Mary C. McNally.

⁵ Formerly st. s. ^a Manhattan.

⁶ Formerly st. s. ^b U. S. Navy st. s. Nopatlin.

⁷ Formerly st. s. ^c Manhattan.

⁸ Formerly st. s. ^a C. N. Kimpland.

⁹ Formerly st. s. ^b Susan A. Moran.

¹⁰ Formerly st. s. ^c Natalie.

¹¹ Formerly st. s. ^a U. S. N. No. 82.

¹² Formerly st. s. ^b Harbor Tug No. 2.

¹³ Formerly st. s. Louis R. Davidson.

¹⁴ Formerly st. s. Eastern Coast.

Line No.	Service	Crew	Horsepower	Name of owner	Home port	Address of owner
1	Pas.†	56	2,000	California Transportation Co. (Calif.)	San Francisco, Calif.	Pier 3.
2	Pas.†	56	2,000	do.	do.	Do.
3	Frb.†	20	950	Mayor and City Council (Md.)	Baltimore, Md.	City Hall.
4	Frt.†	11	1,300	Port of New Orleans (La.)	New Orleans, La.	Care Board of Commissioners, New Court Building.
5	Pas.	47	2,600	Mississippi Shipping Co. (La.)	do.	320 Magazine Street.
6	Frt.†	30	2,800	Charles Nelson Co. (Calif.)	San Francisco, Calif.	230 California Street.
7	Tow.	15	800	Inland Waterways Corporation (Ala.)	Mobile, Ala.	320 Mahor Building.
8	Frt.†	20	1,600	Great Lakes Steamship Co. (Del.)	Oswego, N. Y.	Hills Building, Syracuse, N. Y.
9	Frt.	30	1,800	Alaska Steamship Co. (Nev.)	New York, N. Y.	120 Broadway.
10	Frt.	33	1,800	do.	do.	Do.
11	Tnk.	34	2,600	Texas Co. (Del.)	Wilmington, Del.	7 West Tenth Street.
12	Tnk.†	32	2,800	Union Oil Co. of California (Calif.)	Los Angeles, Calif.	Union Oil Building.
13	Tow.	5	175	Pennsylvania Railroad Co. (Pa.)	New York, N. Y.	Pennsylvania Station.
14	Tow.	6	450	Southern Pacific Co. (Ky.)	do.	Pier 49, North River.
15	Tow.	12	700	Pan American Petroleum Corporation (Del.)	New Orleans, La.	Canal Bank Building.
16	Fer.	17	1,200	Wabash Railway Co. (Ind.)	Detroit, Mich.	Wabash Building.
17	Tow.	4	250	Great Lakes Towing Co. (N. Y.)	Duluth, Minn.	N. P. Dock.
18	Tow.	5	900	Baltimore & Ohio Railroad Co. (Md.)	Baltimore, Md.	Baltimore and Charles Streets.
19	Tow.	9	275	Lewis F. Boyer. C/o Elizabeth Boyer, Executrix.	Philadelphia, Pa.	113 Walnut Street.
20	Pas.	51	4,000	Hudson River Day Line (N. Y.)	New York, N. Y.	Desbrosses Street Pier.
21	Tow.	14	50	Brown Co. (Me.)	Portland, Me.	404 Commercial Street.
22	Fsh.	6	16	Joseph Wilson & Son	Sault Ste. Marie, Mich.	Box 278, Ontonagon, Mich.
23	Tow.	5	350	William Spencer & Son Corporation (N. Y.)	New York, N. Y.	40 Rector Street.
24	Tow.	10	200	do.	do.	Do.
25	Frt.	6	450	do.	do.	Do.
26	Frt.	6	450	do.	do.	Do.
27	Frt.	31	1,760	American S. S. Co. (N. Y.)	Buffalo, N. Y.	Marine Trust Building.
28	Frt.	33	1,500	Pacific Coast S. S. Co. (Calif.)	San Francisco, Calif.	South Tower Building Wash.
29	Frt.†	34	3,500	Maison Navigation Co. (Calif.)	Los Angeles, Calif.	Pier A, Wilmington, Calif.
30	Frt.	43	3,000	Dollar Terminal S. S. Co. (Nev.)	San Francisco, Calif.	311 California Street.
31	Pas.	23	800	Commercial Pacific Cable Co.	New York, N. Y.	253 Broadway.
32	Tnk.†	34	2,800	Malston Co. (Del.)	Wilmington, Del.	11 Broadway, New York, N. Y.
33	Tnk.	32	3,100	Dilworth S. S. Co. (Del.)	Philadelphia, Pa.	260 South Broad Street.
34	Tow.	4	100	Mystic Steamship Co. Trustees	Boston, Mass.	250 Stuart Street.
35	Tow.	4	100	City of New York	New York, N. Y.	Municipal Building.
36	Tnk.†	36	3,000	Texas Co. (Del.)	Wilmington, Del.	7 West Tenth Street.
37	Tow.	3	150	Chesapeake Lighterage Co. (Md.)	Baltimore, Md.	Keyser Building.
38	Tnk.	37	2,500	Standard Oil Co. of California (Del.)	San Francisco, Calif.	225 Bush Street.
39	Pas.	45	2,400	Norfolk & Washington Steamboat Co. (Va.)	Washington, D. C.	Seventh Street Wharves.
40	Tnk.†	30	2,000	American Sugar Transit Corporation (Del.)	New York, N. Y.	120 Wall Street.
41	Tow.	6	450	Lighterage Holdings (N. Y.)	do.	21 West Street.
42	Tow.	7	280	Steamtug Dixie (N. Y.)	do.	784 Court Street (B).
43	Tow.	4	80	Missouri River Sand & Gravel Co. (Mo.)	St. Louis, Mo.	Booneville, Mo.
44	Pas.	8	100	Andrew L. Kinzie	Tampa, Fla.	Fort Myers, Fla.
45	Tow.	8	52	Jay Smith	Mobile, Ala.	Tuscaloosa, Ala.
46	Pas.	110	7,100	Southern Pacific Co. (Ky.)	New York, N. Y.	Pier 49, North River.
47	Tnk.	41	3,030	Socony-Vacuum Oil Co. (N. Y.)	do.	26 Broadway.
48	Tow.	4	73	Cornell Steamboat Co. (N. Y.)	Albany, N. Y.	22 Ferry Street, Kingston, N. Y.
49	Tow.	9	250	Steam tug Dr. George J. Moser (N. Y.)	New York, N. Y.	11 Moore Street.
50	Frt.	24	1,169	G. M. Cox Shipyard (La.)	New Orleans, La.	R. F. D. 4.
51	Tow.	5	250	H. B. Stone	Wilmington, N. C.	4 Water Street.
52	Fsh.	26	200	McNeal Co. (Va.)	Reedville, Va.	
53	Frt.†	38	1,650	American Sugar Transit Corporation (Del.)	New York, N. Y.	120 Wall Street.
54	Tow.	25	750	MacQuown River Transportation (Del.)	Pittsburgh, Pa.	435 Fifth Avenue.
55	Fer.	14	4,000	City of New York	New York, N. Y.	Municipal Building.
56	Frt.	3	400	W. G. Coyle & Co. (La.)	New Orleans, La.	Box 86.
57	Tow.	16	750	Carnegie Steel Co. (N. J.)	Pittsburgh, Pa.	434 Fifth Avenue.

⁹ Formerly st. s. West Erral.

¹⁰ Formerly st. s. Cathay.

¹¹ Formerly st. s. Emma S. Bradford.

¹² Formerly st. s. B.

¹³ Formerly st. s. ^a John Taylor.

¹³ Formerly st. s. ^b Geneva.

¹⁴ Formerly st. s. ^a Clara M.

¹⁴ Formerly st. s. ^b Daisy.

¹⁵ Formerly ^a st. s. Wyandotte.

¹⁵ Formerly ^b Panaman st. s. Wyandotte.

¹⁵ Formerly ^c st. s. Wyandotte.

¹⁵ Formerly ^d st. s. City of Fort Myers.

¹⁶ Formerly st. s. Delco.

¹⁷ Formerly st. w. ^a Mamie Barrett.

¹⁷ Formerly st. w. ^b Duquesne.

¹⁸ Formerly st. s. Rockland.

Steam Vessels

Line No.	Official No.	Signal and radio-call letters	Rig	Name of vessel	Tonnage		Dimensions			When built	Where built
					Gross	Net	Length	Breadth	Depth		
1	219159	KOKR	St. s.	¹ DORA.....□+○	5,036	3,076	390.0	54.2	27.6	1919	Hog Island, Pa.....
2	217057	WACZ	St. s.	² DORA.....+○	2,316	1,368	251.0	43.6	22.4	1918	Buffalo, N. Y.....
3	210650	KGBO	St. p.	DORCHESTER.....	1,085	580	192.0	36.2	10.2	1912	Sparrows Point, Md.....
4	225751		St. s.	DORCHESTER.....□+△	5,649	3,456	360.7	52.2	16.0	1926	Newport News, Va.....
5	219801		St. s.	Dormer No. 2.....	82	55	60.8	25.0	8.2	1918	Menominee, Mich.....
6	127282	KMIE	St. s.	³ Dorothy.....	85	58	86.5	19.2	8.8	1898	Cramer Hill, N. J.....
7	216327		St. s.	⁴ DOROTHY.....□+○	4,647	2,858	376.4	52.3	27.0	1918	Sparrows Point, Md.....
8	217943		St. s.	Dorothy.....	36	24	52.0	16.5	6.5	1912	Amsterdam, N. Y.....
9	203813	WGCQ	St. s.	⁵ DOROTHY ALEXANDER.....□+△	5,453	2,546	391.1	48.2	19.7	1907	Camden, N. J.....
10	126597	WFDK	St. s.	⁶ Dorothy Bradford.....□+○	1,746	1,197	228.9	38.0	22.0	1889	Philadelphia, Pa.....
11	217436	WJDU	St. s.	⁷ DOROTHY CAHILL.....□+○	5,591	3,457	410.0	54.2	27.6	1918	Portland, Ore.....
12	218199	KIJL	St. s.	⁸ DOROTHY LUCKENBACH.....□+△	6,369	3,999	448.9	60.2	28.2	1919	Chester, Pa.....
13	216365	KLUI	St. s.	⁹ DOROTHY WINTERMOTE.....□+○	2,010	1,227	252.0	43.5	18.9	1918	Toledo, Ohio.....
14	157552		St. s.	DOUGLAS HOUGHTON.....△	4,515	3,070	456.0	50.2	23.9	1899	Cleveland, Ohio.....
15	8668		St. s.	¹⁰ Dover.....	51	25	80.0	18.0	7.6	1870	New Brunswick, N. J.....
16	150454		St. s.	¹¹ Dover.....	94	47	82.7	19.6	9.4	1888	Camden, N. J.....
17	157318		St. w.	Dover.....□	244	191	150.0	33.5	3.5	1881	Sacramento, Calif.....
18	202866	KDUJ	St. s.	¹² DOW CHEMICAL.....△	6,606	5,305	510.5	53.8	26.7	1906	Wyandotte, Mich.....
19	223814		St. s.	¹³ Downer VIII.....	104	71	77.9	23.1	9.6	1924	Tottenville, N. Y.....
20	208991		St. s.	Downer IX.....	70	48	65.3	19.7	8.1	1911	do.....
21	209256		St. s.	Downer X.....	69	47	65.4	19.7	8.1	1911	do.....
22	214377		St. s.	Downer XII.....	74	50	64.3	19.4	8.6	1916	do.....
23	221535		St. s.	Downer XIV.....	74	50	70.4	20.0	8.8	1921	do.....
24	212250		St. s.	¹⁴ Downer XV.....	86	58	64.3	21.5	8.8	1914	do.....
25	218585	KIPG	St. s.	DOYLESTOWN.....□+○	2,632	1,610	289.0	44.1	19.2	1919	Portland, Ore.....
26	219332	KORK	St. s.	DRYDEN.....□+○	5,836	3,581	434.3	57.7	27.2	1919	Chester, Pa.....
27	157113		St. s.	Du Bois.....	136	107	95.0	17.8	9.0	1883	Buffalo, N. Y.....
28	229424	KJIC	St. s.	Du Bois II.....□	301	204	122.7	27.0	12.9	1930	Mariners Harbor, N. Y.....
29	221050		St. w.	DUFFY.....	146	124	125.0	25.0	4.6	1921	Jeffersonville, Ind.....
30	200593		St. s.	DULUTH.....	4,749	3,912	381.6	50.2	26.0	1903	Chicago, Ill.....
31	220286	KUZV	St. s.	DUNANNON.....□+△	6,928	4,292	435.4	56.1	33.8	1920	Alameda, Calif.....
32	207694		St. s.	DUNKIRK.....	71	37	68.7	17.0	11.0	1910	Cleveland, Ohio.....
33	218730	KJID	St. s.	¹⁵ DUNMORE.....	427	187	142.0	27.6	14.8	1919	Superior, Wis.....
34	212143	KLKN	St. s.	¹⁶ DUPONT.....□+	303	206	154.5	23.6	12.8	1914	Brooklyn, N. Y.....
35	217612	KECS	St. s.	DUQUESNE.....□+○	6,262	3,872	395.5	55.0	31.4	1919	Kearny, N. J.....
36	229324		St. w.	DUQUESNE.....	427	206	147.7	33.4	6.1	1929	Ambridge, Pa.....
37	220410	KDBT	St. s.	DURANGO.....□+○	7,125	4,395	435.0	56.0	32.0	1920	Alameda, Calif.....
38	207745		St. s.	DUTCHESS.....	596	405	134.9	56.0	14.0	1910	Newburgh, N. Y.....
39	231092		St. s.	DUWAMISH.....□	309	210	113.0	38.1	14.1	1909	Richmond Beach, Wash.....
40	228188		St. s.	DWIGHT F. DAVIS.....+○	311	156	140.0	25.0	9.0	1929	Charleston, W. Va.....
41	80870		St. p.	¹⁷ Dyckman.....	326	185	146.0	30.0	10.6	1882	Wilmington, Del.....
42	218529		St. w.	E. L. K.....	35	35	73.4	16.8	3.6	1919	Muscatine, Iowa.....
43	200666		St. s.	¹⁸ E. C. COLLINS.....△	4,132	3,001	420.0	50.0	28.0	1904	Lorain, Ohio.....
44	207815		St. s.	E. C. DEMPSEY.....□	87	38	77.0	20.0	10.5	1910	Cleveland, Ohio.....
45	136192	KJIF	St. s.	E. C. POPE.....	2,787	1,887	323.2	42.2	21.7	1891	Wyandotte, Mich.....
46	205790		St. s.	E. D. HALEY.....	55	37	70.0	17.6	7.6	1908	Belfast, Me.....
47	225803		St. w.	E. D. KENNA.....	388	283	144.0	32.5	7.1	1926	Charleston, W. Va.....
48	220104	KJOD	St. s.	¹⁹ E. E. Moran, Jr.....+	187	101	88.0	25.5	13.0	1920	Jacksonville, Fla.....
49	127731	KJIG	St. s.	²⁰ E. G. CROSBY.....□	1,879	1,010	247.7	40.3	21.7	1963	Toledo, Ohio.....
50	204649		St. w.	²¹ E. G. English.....□	244	203	115.8	22.8	6.1	1907	Tacoma, Wash.....

¹ Formerly st. s. Inspector.

² Formerly st. s. ^a Lake Galera.

³ Formerly st. s. ^b Dora Weems.

⁴ Formerly st. s. ^a Curtin.

⁵ Formerly st. s. ^b Vincent A. McNally.

⁶ Formerly st. s. Cape Henry.

⁷ Formerly st. s. President.

⁸ Formerly st. s. Charlotte.

⁹ Formerly st. s. West Wauneke.

¹⁰ Formerly st. s. Edellyn.

¹¹ Formerly st. s. Lake Cayuga.

¹² Formerly st. s. Edmund L. Levy.

¹³ Formerly st. s. Pocahontas.

¹⁴ Formerly st. s. ^a E. D. Carter.

¹⁵ Formerly st. s. ^b William T. Roberts.

¹⁶ Formerly st. s. Russell 18.

Line No.	Service	Crew	Horsepower	Name of owner	Home port	Address of owner
1	Tnk.	34	2,500	Steamship Dora Corporation (N. Y.)	New York, N. Y.	c/o U. S. Tankship Corporation, 122 East Forty-second Street.
2	Frt.†	32	1,200	A. H. Bull S. S. Co. (N. J.)	Baltimore, Md.	Pier 5, Pratt Street.
3	Pas.	57	1,000	Baltimore & Virginia Steamboat Co. (Md.)	do.	Pier 1, Pratt Street.
4	Pas.	86	2,700	Merchants & Miners Transportation Co. (Md.)	do.	112 South Gay Street.
5	Frt.	5	110	John H. Riley	Milwaukee, Wis.	1106 Sheridan Road, Menominee, Mich.
6	Tow.	9	240	Norfolk Lighterage Co. (Va.)	Norfolk, Va.	Foot Commerce Street.
7	Frt.†	39	2,500	A. H. Bull Steamship Co. (N. J.)	New York, N. Y.	115 Broad Street.
8	Tow.	3	70	Booth and Flinn Co. (Pa.)	Pittsburgh, Pa.	1942 Forbes Street.
9	Pas.	133	5,000	Pacific Steamship Lines, Ltd. (Nev.)	San Francisco, Calif.	311 California Street.
10	Pas.	30	1,453	Cape Cod Steamship Co. (Me.)	Boston, Mass.	131 State Street.
11	Frt.	34	2,500	Christenson Steamship Co. (Calif.)	San Francisco, Calif.	310 Sansome Street.
12	Frt.†	42	5,000	Luckenbach Steamship Co. (Del.)	New York, N. Y.	120 Wall Street.
13	Frt.	28	1,200	Frank Paramino	San Francisco, Calif.	1 Drumm Street.
14	Frt.	25	2,300	Pittsburgh Steamship Co. (W. Va.)	Duluth, Minn.	Wolvin Building.
15	Tow.	6	150	Delaware, Lackawanna & Western R. R. Co. (Pa.)	New York, N. Y.	90 West Street.
16	Tow.	10	300	George H. Anderson	Philadelphia, Pa.	26 Ridley Avenue, Aldan, Pa.
17	Frt.	30	160	Farmer's Transportation Co. (Calif.)	San Francisco, Calif.	1400 Front Street, Sacramento, Calif.
18	Frt.	31	1,650	American S. S. Co. (N. Y.)	Buffalo, N. Y.	Marine Trust Building.
19	Tow.	6	350	Downer Towing Corporation (Del.)	Newark, N. J.	56 North River.
20	Tow.	5	200	do.	do.	Do.
21	Tow.	4	150	Griffin Towing Line (N. Y.)	do.	One Hundred and Thirty-eight Street and Harlem River.
22	Tow.	5	250	Downer Towing Corporation (Del.)	do.	56 North River.
23	Tow.	5	200	do.	do.	Do.
24	Tow.	8	300	do.	do.	Do.
25	Frt.†	26	1,400	Charles Nelson Co. (Calif.)	San Francisco, Calif.	230 California Street.
26	Frt.†	34	2,800	Lykes Bros., Ripley S. S. Co. (La.)	Galveston, Tex.	U. S. National Bank Building.
27	Tow.	4	36	George Noyes	New York, N. Y.	Huntington, N. Y.
28	Tow.	9	950	Henry Du Bois' Sons Co. (N. Y.)	do.	17 State Street.
29	Tow.	3	360	Ohio River Sand Co. (Ky.)	Louisville, Ky.	Brook Street and River Road.
30	Frt.	31	1,500	Great Lakes Transit Corporation (N. Y.)	Buffalo, N. Y.	223 Erie Street.
31	Tnk.	34	3,000	Texas Co. (Del.)	Wilmington, Del.	7 West Tenth Street.
32	Tow.	5	250	Great Lakes Towing Co. (N. J.)	Duluth, Minn.	N. P. Dock.
33	Tow.	21	850	P. Dougherty Co. (Md.)	Baltimore, Md.	Hearst Tower Building.
34	Ptl.	20	1,000	State of Maryland	Annapolis, Md.	Munsey Building, Baltimore, Md.
35	Frt.†	54	2,500	Lykes Bros., Ripley S. S. Co. (La.)	New Orleans, La.	Whitney Bank Building.
36	Tow.	19	800	Carnegie Steel Co. (N. J.)	Pittsburgh, Pa.	434 Fifth Avenue.
37	Tnk.	33	3,100	Malston Co. (Del.)	Wilmington, Del.	11 Broadway, New York, N. Y.
38	Fer.	7	700	Estate of Homer Ramsdell	Albany, N. Y.	Nowburgh, N. Y.
39	Frb.	20	1,100	City of Seattle (Wash.)	Seattle, Wash.	Fire Department, 301 Second Street, South Seattle, Wash.
40	Tow.	19	1,000	Inland Waterways Corporation (Ala.)	Mobile, Ala.	Meaher Building.
41	Fer.	7	612	Gotham Assets Corporation (Del.)	New York, N. Y.	90 West Street.
42	Tow.	3	72	Sand & Gravel Products Co.	Des Moines, Iowa.	Muscatine, Iowa.
43	Frt.	23	1,500	Pittsburgh Steamship Co. (W. Va.)	Duluth, Minn.	Wolvin Building.
44	Tow.	11	400	Great Lakes Dredge & Dock Co. (N. J.)	Chicago, Ill.	104 South Michigan Avenue.
45	Frt.	36	2,000	Nicholson Transit Co. (Mich.)	Detroit, Mich.	Box 92, River Rouge, Mich.
46	Tow.	7	150	William H. Westervelt	New York, N. Y.	Pier 43, North River.
47	Tow.	15	160	Pennsylvania Co. for Insurance on Lives and Granting Annuities (Pa.), (trustees).	Philadelphia, Pa.	Fifteenth and Chestnut Streets.
48	Tow.	7	650	Tug E. F. Moran, jr. (N. Y.)	New York, N. Y.	17 Battery Place.
49	Pas.	27	2,000	Wisconsin & Michigan Transportation Co. (Wis.)	Milwaukee, Wis.	108 North Broadway.
50	Pas.	12	350	Tom Moore Boom Co. (Wash.)	Seattle, Wash.	1540 West Forty-sixth Street.

14 Formerly st. s. {
 a Thomas F. O'Brien.
 b Gustaf Ackerman.
 c Harlem River No. 1.
 15 Formerly st. s. Kitchi.
 a st. y. Nokomis.
 16 Formerly {
 b U. S. Navy st. s. Kwasind.
 c Saelino.

17 Formerly st. p. Wenonah.
 18 Formerly st. s. Edwin F. Holmes.
 19 Formerly st. s. {
 a Cockatoo.
 b Fortune Pope.
 20 Formerly st. s. {
 a City of South Haven.
 b City of Miami.
 21 Formerly st. w. S. G. Simpson.

Line No.	Official No.	Signal and radio-call letters	Rig	Name of vessel	Tonnage		Dimensions			When built	Where built
					Gross	Net	Length	Breadth	Depth		
					Feet						
1	116558	KFUB	St. s.	¹ E. G. MATHIOTT.....⊕	3,931	2,901	432.0	45.0	25.0	1893	West Bay City, Mich.
2	217173	WROO	St. s.	² E. G. SEUBERT.....□⊕	7,753	4,709	467.6	62.7	32.0	1918	Camden, N. J.
3	135477		St. s.	³ E. H. Dendel.....	65	32	74.6	18.6	8.1	1881	Athens, N. Y.
4	206230		St. s.	⁴ E. H. Russell.....	117	79	77.2	25.3	8.3	1909	West New Brighton, N. Y.
5	220811	KDKG	St. s.	⁵ E. J. BULLOCK.....□+⊕	6,630	4,029	435.0	56.2	33.6	1920	San Francisco, Calif.
6	137066		St. s.	E. J. Codd.....	141	90	125.0	22.0	9.0	1903	Pocomoke City, Md.
7	203974		St. s.	⁶ E. J. KULAS.....+	6,297	4,910	520.0	54.0	26.2	1907	West Bay City, Mich.
8	204108		St. s.	⁷ E. J. McCorinack.....	117	58	97.0	29.0	9.0	1907	Milford, Del.
9	220335	KDAY	St. s.	⁸ E. J. NICKLOS.....□+⊕	5,186	3,686	391.9	51.2	30.0	1920	Savannah, Ga.
10	221181	KGAC	St. s.	⁹ E. J. SADLER.....□⊕	9,633	6,014	499.2	68.1	30.5	1921	Kearny, N. J.
11	226298		St. w.	E. K. Davison.....	203	135	122.0	24.5	4.8	1927	Pittsburgh, Pa.
12	219952	KJIH	St. s.	¹⁰ E. M. BUNCE.....□	2,309	1,440	251.0	43.6	22.2	1920	Wyandotte, Mich.
13	225482	KGAB	St. s.	¹¹ E. M. CLARK.....□⊕	9,647	6,020	499.2	68.1	30.5	1921	Kearny, N. J.
14	135475		St. s.	E. M. Millard.....	91	49	90.4	20.0	9.4	1880	Athens, N. Y.
15	204695	KJJI	St. s.	E. P. Ripley.....	179	121	115.5	24.0	11.6	1907	Marshfield, Oreg.
16	221107	KDQD	St. s.	E. R. KEMP.....□+⊕	4,887	2,847	375.2	53.2	28.1	1921	Wilmington, Del.
17	135958		St. s.	E. V. McCaulley.....	130	68	96.5	20.5	10.8	1887	Camden, N. J.
18	136872		St. s.	E. W. Edwards.....	181	99	122.5	20.4	9.8	1901	Baltimore, Md.
19	221210	KDRN	St. s.	E. W. SINCLAIR.....□+⊕	4,887	2,847	375.2	53.2	28.1	1921	Wilmington, Del.
20	222624		St. s.	E. W. SUTTON.....	26	17	58.3	14.1	6.0	1922	Buffalo, N. Y.
21	233846		St. s.	E. Z. ROURKE.....+	110	49	91.4	18.8	9.1	1897	Baltimore, Md.
22	204664		St. s.	¹² F. A. S. CLARKE.....+△	5,750	4,422	540.0	56.0	30.0	1907	Superior, Wis.
23	201388		St. s.	¹³ E. Clay Timanus.....	61	41	72.0	18.0	8.4	1904	Baltimore, Md.
24	227498		St. s.	E. JAMES FUCIK.....	95	64	79.8	21.1	11.3	1928	Mantowee, Wis.
25	91079		St. p.	¹⁴ E. Madison Hall.....	409	299	166.5	28.0	8.0	1878	Wilmington, Del.
26	211538		St. s.	¹⁵ E. Mary Steers.....	50	34	60.1	18.1	6.9	1913	Baltimore, Md.
27	92965		St. s.	¹⁶ Eagle.....	33	6	62.0	16.0	5.8	1899	Madisonville, La.
28	210709		St. s.	Eagle.....	40	27	51.0	15.5	7.0	1912	Milwaukee, Wis.
29	214921	WSCL	St. s.	¹⁷ EAGLE.....□⊕	6,003	3,715	410.0	56.0	29.0	1917	San Francisco, Calif.
30	215523		St. s.	Early Bird.....	10	5	48.8	11.0	4.2	1917	Pittsburgh, Pa.
31	135999		St. s.	Easby.....	28	14	60.1	15.9	6.4	1888	Baltimore, Md.
32	81296		St. s.	¹⁸ East Chester.....	39	19	57.1	18.5	6.5	1890	Tottenville, N. Y.
33	211424		St. s.	East Hampton.....	407	208	162.8	26.6	12.7	1913	Rockland, Me.
34	217478	KJIK	St. s.	¹⁹ EASTERLING.....+	5,866	4,399	384.3	51.2	25.5	1918	Kobe, Japan
35	116734	KJIL	St. s.	²⁰ EASTERN.....	211	79	105.0	21.1	14.2	1896	Newport News, Va.
36	216482	KJIM	St. s.	²¹ EASTERN CHIEF.....+	4,660	3,578	359.0	51.1	25.9	1917	Uraga, Japan
37	219750	KJIN	St. s.	²² EASTERN CRAG.....+	3,826	2,346	345.3	50.2	26.6	1919	Yokohama, Japan
38	219870	KUNQ	St. s.	²³ EASTERN CROWN.....+⊕	5,241	3,266	399.7	54.7	27.5	1920	Nagasaki, Japan
39	219851	KUND	St. s.	EASTERN GLADE.....□+⊕	5,057	3,171	399.9	54.7	27.6	1920	Yokohama, Japan
40	219597	KUCN	St. s.	²⁴ EASTERN GUIDE.....+⊕	3,704	2,267	344.9	50.2	26.6	1919	do.
41	216730	KJIP	St. s.	²⁵ EASTERN KING.....+	2,995	1,814	304.8	43.8	25.2	1918	Harima, Japan
42	220113	KJIQ	St. s.	²⁶ EASTERN MAID.....+	3,141	1,902	305.0	45.8	24.8	1920	Tokio, Japan
43	136912		St. s.	Eastport.....	64	33	76.0	19.5	6.5	1901	Dennysville, Me.
44	219880	KJIR	St. s.	²⁷ EASTERN PLANET.....+	5,815	3,604	384.8	51.2	25.5	1920	Kobe, Japan
45	135672		St. p.	Eastern Shore.....	791	054	176.0	35.0	9.5	1883	Wilmington, Del.
46	136981	WTCB	St. p.	EASTERN STATES.....⊕	3,077	1,566	350.0	44.0	19.9	1902	Wyandotte, Mich.
47	220903	KDKB	St. s.	²⁸ EASTERN SWORD.....□+⊕	3,785	2,286	330.3	46.1	27.6	1920	Uraga, Japan
48	220615	KDEZ	St. s.	²⁹ EASTERN TEMPLE.....□+⊕	3,673	2,235	315.9	45.8	26.3	1920	Osaka, Japan
49	216793	KJIT	St. s.	³⁰ EASTERNER.....+	5,840	4,497	385.0	51.0	21.1	1918	Kawasaki, Japan
50	136994		St. w.	Ebaugh.....	50	50	94.5	17.5	3.5	1902	Pekin, Ill.
51	135641		St. s.	Echo.....□	136	68	103.8	21.0	10.6	1883	Camden, N. J.
52	136791		St. s.	Echo.....	56	38	66.5	18.2	7.3	1900	Tacoma, Wash.
53	205648		St. s.	ECORSE.....	52	35	60.0	18.0	8.6	1908	Ecorse, Mich.
54	136838		St. s.	³¹ ED KOELN.....	39	27	58.0	14.7	7.3	1900	Ferrysburg, Mich.
55	217336	KECB	St. s.	³² EEDNTON.....□+⊕	6,958	5,437	409.0	54.2	27.1	1918	Seattle, Wash.
56	218823		St. w.	EDGAR THOMSON.....	364	290	147.5	33.4	5.2	1919	Ambridge, Pa.

¹ Formerly st. s. ^a S. S. Curry.
^b Elmora.
^c P. W. Sherman.
² Formerly st. s. ^a E. L. Doheny Third.
^b F. H. Wickett.
³ Formerly st. s. Excelsior.
⁴ Formerly st. s. Richmond.
⁵ Formerly st. s. William H. Doheny.

⁶ Formerly st. s. General Garretson.
⁷ Formerly st. s. Edith.
⁸ Formerly st. s. Dartford.
⁹ Formerly st. s. Vancolite.
¹⁰ Formerly st. s. Montfaucon.
¹¹ Formerly British st. s. Victorite.
¹² Formerly st. s. H. P. Bope.
¹³ Formerly st. s. Hunter.

Line No.	Service	Crew	Horsepower	Name of owner	Home port	Address of owner
1	Frt.	26	1,500	Columbia Transportation Co. (Del.)	Wilmington, Del.	100 West Tenth Street.
2	Tnk.†	45	3,200	Pan American Foreign Corporation (Del.)	do	110 West Tenth Street.
3	Tow.	5	300	Edward E. Barrett	New York, N. Y.	90 West Street.
4	Frt.	6	250	Dominick Costagllola	do	1 Franklin Street (B).
5	Tnk.†	36	3,100	Pan American Foreign Corporation (Del.)	Wilmington, Del.	110 West Tenth Street.
6	Fsh.	34	300	Consolidated Fisheries Co. (Del.)	do	Lewes, Del.
7	Frt.	27	2,000	Wilson Translt Co. (Del.)	do	100 West Tenth Street.
8	Frt.	6	300	Agwilfines (Me.)	New York, N. Y.	Foot Wall Street.
9	Tnk.†	42	2,800	Continental Steamship Co. (Del.)	Wilmington, Del.	Baltimore, Md.
10	Tnk.	42	3,700	Standard Shipping Co. (Del.)	do	30 Rockefeller Plaza, New York, N. Y.
11	Tow.	13	276	J. K. Davison & Bro (Pa.)	Pittsburgh, Pa.	Forty-second and Davison Street.
12	Frt.	24	1,300	Mid-West Transportation Co. (Mich.)	Detroit, Mich.	Union Guaranty Building.
13	Tnk.	42	3,500	Standard Shipping Co. (Del.)	Wilmington, Del.	30 Rockefeller Plaza, New York, N. Y.
14	Tow.	4	300	George W. Sunderlin (Conn.)	Bridgeport, Conn.	1 Seaview Avenue.
15	Tow.	6	750	Atchison, Topeka & Santa Fe Ry. Co. (Kans.)	San Francisco, Calif.	114 Sansome Street.
16	Tnk.	35	2,400	Sinclair Navigation Co. (Del.)	New York, N. Y.	45 Nassau Street.
17	Tow.	10	500	Wood Towing Corporation (Va.)	Norfolk, Va.	Roanoke Dock.
18	Fsh.	28	220	McNeal Edwards Co. (Va.)	Reedville, Va.	
19	Tnk.	35	2,400	Sinclair Navigation Co. (Del.)	New York, N. Y.	45 Nassau Street.
20	Fsh.	3	70	Union Fish Co. (Ohio)	Erle, Pa.	Foot State Street.
21	Tow.	10	225	James A. Ronrke	Savannah, Ga.	610 East Bay Street.
22	Frt.	32	2,200	Interlake Steamship Co. (Del.)	Wilmington, Del.	100 West Tenth Street.
23	Tow.	6	500	Consolidated Gas Electric Light & Power Co. (Md.)	Baltimore, Md.	Lexington Building.
24	Tow.	7	700	Fitz Simons & Connell Dredge & Dock Co. (Ill.)	Chicago, Ill.	10 South La Salle Street.
25	Pas.	14	545	James O. Holmes	Washington, D. C.	Eighth and Water Streets SW.
26	Tow.	9	300	Henry Steers (N. Y.)	New York, N. Y.	17 Battery Place.
27	Frt.	7	100	Eagle Packet Co. (Mo.)	St. Louis, Mo.	Foot Vine Street.
28	Fsh.	5	75	Earl Couture	Saulte Ste. Marie, Mich.	Ontonagon, Mich.
29	Frt.	42	2,600	Socony-Vacuum Oil Co. (N. Y.)	New York, N. Y.	26 Broadway.
30	Tow.	2	50	McCrary-Rodgers Co. (Pa.)	Pittsburgh, Pa.	237 Fourth Avenue.
31	Tow.	5	75	J. Herbert Mullen, Jr.	Baltimore, Md.	2832 East Baltimore Street.
32	Tow.	4	85	Red Star Towing & Transportation Co. (W. Va.)	New York, N. Y.	17 Battery Place.
33	Fsh.	22	900	East Hampton Shipping Co. (N. Y.)	do	c/o White & Case, 14 Wall Street.
34	Frt.	52	3,280	United States Shipping Board	Seattle, Wash.	841 Railroad Avenue South.
35	Tow.	10	400	Eastern Transportation Co. (Del.)	Wilmington, Del.	Ford Building.
36	Frt.	48	2,500	United States Shipping Board	Seattle, Wash.	841 Railroad Avenue South
37	Frt.	48	2,300	do	do	Do.
38	Frt.†	34	3,200	Eastern Crown S. S. Co. (Del.)	Boston, Mass.	7 West Tenth Street, Wilmington, Del.
39	Frt.	30	3,000	Postal S. S. Corporation (N. Y.)	New York, N. Y.	17 State Street.
40	Frt.	40	2,300	Pacific Coast S. S. Co. (Calif.)	San Francisco, Calif.	South Tower Building, Seattle, Wash.
41	Frt.	39	1,850	United States Shipping Board	Seattle, Wash.	841 Railroad Avenue South.
42	Frt.	42	2,400	do	do	Do.
43	Fer.	4	200	George A. Mowry	Eastport, Me.	Lubec, Me.
44	Frt.	56	3,000	United States Shipping Board	Seattle, Wash.	841 Railroad Avenue South.
45	Frt.	33	800	New Castle Terminal Co. (Del.)	Baltimore, Md.	Pier 4, Light Street.
46	Pas.	136	4,200	Detroit & Cleveland Navigation Co. (Mich.)	Detroit, Mich.	Foot Wayne Street.
47	Frt.	34	2,500	Sword S. S. Line (N. Y.)	New York, N. Y.	90 Broad Street.
48	Frt.	35	2,500	High Seas Transportation (N. Y.)	do	1819 Broadway.
49	Frt.	39	3,000	United States Shipping Board	San Francisco, Calif.	369 Pine Street.
50	Tow.	5	90	R. B. Potashnick	St. Louis, Mo.	Cahoon Building, Cape Girardeau, Mo.
51	Tow.	12	450	Mobile Towing & Wrecking Co. (Ala.)	Mobile, Ala.	Foot Dauphin Street.
52	Tow.	6	175	Foss Co. (Wash.)	Seattle, Wash.	660 West Ewing Street.
53	Tow.	8	7	Great Lakes Engineering Works (Mich.)	Detroit, Mich.	River Rouge, Mich.
54	Tow.	7	225	Mississippi River Sand & Material Co. (Mo.)	St. Louis, Mo.	Foot Victor Street.
55	Frt.	35	2,500	United States Shipping Board	Seattle, Wash.	841 Railroad Avenue South.
56	Tow.	19	750	Carnegie Steel Co. (N. J.)	Pittsburgh, Pa.	434 Fifth Avenue.

11 Formerly st. p. {
 a Murv Morgan.
 b Angler.
 c W. L. Davis.
 13 Formerly st. s. Falcon.
 16 Formerly st. s. {
 a Meta.
 b Walter C. Murphy.
 17 Formerly st. s. {
 a Eagle.
 b Peerless.

18 Formerly st. s. West Farms.
 19 Formerly Japanese st. s. Easterling.
 20 Formerly st. s. Sommers N. Smith.
 21 Formerly Japanese st. s. Yoshida Maru.
 22 Formerly Japanese st. s. Yone Maru No. 7.
 23 Formerly Japanese st. s. Sedfuku Maru.
 24 Formerly st. s. Elizabeth Hyde.

Steam Vessels

Line No.	Official No.	Signal and radio-call letters	Rlg	Name of vessel	Tonnage		Dimensions			When built	Where built
					Gross	Net	Length	Breadth	Depth		
1	214040	WLCA	St. s.	EDGAR F. LUCKEN- BACH. □+⊕	6,013	3,787	425.0	Feet 57.3	Feet 29.4	1916	Newport News, Va...
2	217433	KEBF	St. s.	EDGEFIELD. □+⊕	6,990	5,511	409.6	54.2	27.1	1918	Seattle, Wash.....
3	217806	KETN	St. s.	EDGEHILL. □+⊕	6,868	5,264	409.6	54.2	27.1	1919	do.....
4	217892	KEVP	St. s.	EDGEMONT. □+⊕	6,865	5,257	409.6	54.2	27.1	1919	do.....
5	218017	KEVF	St. s.	EDGEMOOR. □+⊕	7,038	5,388	409.6	54.2	27.1	1919	do.....
6	136971		St. s.	EDGEWATER. □+⊕	687	467	146.6	39.0	15.6	1902	Wilmington, Del.....
7	230960		St. s.	EDGEWATER. □	1,819	1,129	290.7	43.2	15.7	1931	River Rouge, Mich...
8	117159	KJIU	St. s.	Edith.....	106	62	111.1	16.6	10.2	1902	Boston, Mass.....
9	213472	WKCD	St. s.	EDITH..... □⊕	3,382	2,121	327.2	46.2	22.9	1915	Sparrows Point, Md...
10	218887	KOBG	St. s.	EDITOR. □+⊕	6,326	3,972	402.6	54.8	32.0	1919	Seattle, Wash.....
11	150377		St. s.	Edmond J. Moran.....	89	44	82.7	19.0	9.2	1886	Camden, N. J.....
12	208762		St. s.	EDMUND W. MUDGE. +△	6,336	5,013	504.0	54.0	30.0	1911	Lorain, Ohio.....
13	137029		St. s.	Edna.....	28	19	55.0	14.0	5.8	1902	Mobile, Ala.....
14	213743	KJIV	St. s.	EDNA..... □	1,815	1,090	267.0	37.4	19.8	1903	Bergen, Norway.....
15	136545		St. s.	EDNA G.....	154	67	92.5	23.0	7.5	1896	Cleveland, Ohio.....
16	210767	WEDV	St. s.	EDNA CHRISTENSON. □+⊕	2,244	1,321	283.3	44.0	22.5	1912	Wilmington, Del.....
17	233306		St. s.	Edna May..... +	106	54	88.0	20.0	9.0	1919	Milwaukee, Wis.....
18	136863		St. s.	Edna V. Crew.....	161	109	98.0	25.0	11.6	1901	Noank, Conn.....
19	209957		St. s.	Edward C.....	41	28	62.0	17.6	6.6	1912	Erie, Pa.....
20	222037		St. s.	EDWARD E.....	54	35	60.9	16.2	8.4	1922	Buffalo, N. Y.....
21	213162		St. s.	Edward K.....	44	30	65.0	18.0	6.8	1915	Erie, Pa.....
22	80737		St. s.	Edward Begley.....	39	19	65.0	17.0	7.0	1879	Newburgh, N. Y.....
23	206229		St. s.	EDWARD CHAMBERS.....	4,113	3,237	351.2	46.2	31.0	1909	Ecorse, Mich.....
24	214560	WLCB	St. s.	EDWARD LUCKEN- BACH. □+⊕	7,916	5,087	436.6	57.2	28.0	1916	Quincy, Mass.....
25	212756	KMOU	St. s.	EDWARD PEIRCE. □+⊕	4,387	3,228	354.2	49.0	27.4	1914	Newport News, Va...
26	200610		St. s.	Edward A. James.....	37	17	58.8	17.0	5.2	1893	Chicago, Ill.....
27	206723		St. s.	Edw. E. Barrett.....	130	94	85.0	23.0	10.1	1909	Brooklyn, N. Y.....
28	227638		St. s.	Edward E. Gillen.....	68	46	73.0	19.1	9.3	1928	Sturgeon Bay, Wis.....
29	81733		St. s.	EDWARD E. LOOMIS.....	4,279	3,437	381.7	50.5	28.0	1901	Buffalo, N. Y.....
30	230184		St. s.	EDWARD G. SEUBERT. □+⊕	4,432	2,724	390.0	53.5	24.5	1930	Manitowoc, Wis.....
31	137037		St. s.	EDWARD J. BERWIND.....	193	131	104.4	22.6	12.5	1902	Port Richmond, N. Y.....
32	224139	KFTY	St. s.	EDWARD J. BERWIND. ⊕	8,318	6,517	595.6	62.0	27.7	1924	River Rouge, Mich...
33	208272		St. s.	Edward J. McKeever, jr.....	223	104	128.0	22.2	10.0	1910	Noank, Conn.....
34	226154		St. s.	EDWARD L. CARD.....	132	90	97.0	20.7	10.3	1891	Boston, Mass.....
35	212683	WPCP	St. s.	EDWARD L. DOHENY. □⊕	5,871	4,326	415.0	54.0	32.7	1913	Walker-on-Tyne, England.
36	223641	KFSE	St. s.	EDWARD L. SHEA. □+⊕	6,546	4,090	419.5	50.5	33.3	1924	Camden, N. J.....
37	205106	KFSW	St. s.	EDWARD N. SAUNDERS, Jr. ⊕	6,340	4,670	504.0	55.0	26.7	1908	Bay City, Mich.....
38	203985		St. s.	Edward P. Avery.....	54	37	54.0	19.3	7.7	1907	Tottenville, N. Y.....
39	161087		St. s.	Edward P. Meseck.....	84	57	77.9	20.0	9.2	1896	do.....
40	208572		St. s.	Edward S. Atwood.....	111	75	82.3	21.7	10.2	1911	Tottenville, N. J.....
41	203980		St. s.	EDWARD S. KENDRICK.....	6,294	4,910	520.0	64.0	26.2	1907	West Bay City, Mich...
42	218967		St. s.	Edward T. Dalzell.....	72	49	62.0	18.8	8.6	1919	New Baltimore, N. Y.....
43	203449	KGBE	St. s.	EDWARD Y. TOWNS- END ⊕	7,438	5,673	586.0	58.0	32.0	1906	Superior, Wis.....
44	215948	WCCG	St. s.	EDWIN CHRISTENSON □+⊕	5,670	3,514	410.0	54.2	27.5	1918	Portland, Oreg.....
45	116679		St. s.	Edwin Denby.....	70	20	85.0	18.0	9.0	1895	Manitowoc, Wis.....
46	135671		St. s.	Edwin Terry.....	90	45	84.5	19.4	10.2	1883	Camden, N. J.....
47	215654	WLCN	St. s.	EDWIN B. DEGOLIA. □+⊕	3,321	2,032	292.3	47.2	26.9	1917	Baltimore, Md.....
48	136322		St. s.	Edwin H. Mead.....	248	124	122.4	26.0	12.0	1892	Newburgh, N. Y.....
49	203002		St. s.	Edwin L. Pillsbury.....	83	48	75.1	20.0	9.7	1906	Boston, Mass.....
50	224886		St. c.	EDWIN N. BISSO.....	213	213	130.3	46.0	7.5	1925	Nashville, Tenn.....

¹ Formerly {
a st. s. Satilla,
b U. S. N. Satilla,
c st. s. Satilla.
² Formerly st. s. Peerless.
³ Formerly st. s. Quincey A. Shaw.
⁴ Formerly {
a Norwegian st. s. Jason,
b Mexican st. s. Mazatlan.

⁵ Formerly st. s. {
a John A. Hooper,
b Santa Alicia
c U. S. Navy st. s. No. 59.
⁶ Formerly {
a U. S. C. Guard sts. Chataouqua,
b U. S. C. Guard sts. Chataouqua,
c st. s. Chataouqua.
⁷ Formerly st. s. Walter J. Tice.
⁸ Formerly st. s. North Sea.
⁹ Formerly st. s. Fire Queen.

Line No.	Service	Crew	Horsepower	Name of owner	Home port	Address of owner
1	Fr.†	40	3,500	Luckenbach S. S. Co. (Del.)	New York, N. Y.	120 Wall Street.
2	Fr.	60	3,000	United States Shipping Board	Seattle, Wash.	841 Railroad Avenue South.
3	Fr.†	33	2,500	Lykes Bros., Ripley S. S. Co. (La.)	New Orleans, La.	Whitney Bank Building.
4	Fr.	39	3,000	United States Shipping Board	Seattle, Wash.	841 Railroad Avenue South.
5	Fr.†	39	3,500	do.	do.	Do.
6	Fer.	6	850	Riverside & Fort Lee Ferry Co. (N. Y.)	New York, N. Y.	Foot West One hundred and twenty-fifth Street.
7	Fr.	19	1,600	Ford Motor Co. (Del.)	Detroit, Mich.	3874 Schaefer Road, Dearborn, Mich.
8	Pas.	8	450	Mary Damico	New York, N. Y.	120 Willow Avenue, Hoboken, N. J.
9	Fr.	32	1,500	A. H. Bull S. S. Co. (N. J.)	do.	115 Broad Street.
10	Fr.†	34	2,800	United States Shipping Board	Seattle, Wash.	841 Railroad Avenue South.
11	Tow.	8	150	Tug Edmond J. Moran (N. Y.)	New York, N. Y.	17 Battery Place.
12	Fr.	32	1,760	Producers S. S. Co. (Del.)	Wilmington, Del.	100 West Tenth Street.
13	Tow.	3	40	M. H. Sterne	Mobile, Ala.	2504 Fifteenth Avenue, South Birmingham, California Hotel, Oakland, Calif.
14	Fr.	29	900	J. Jacobs	San Francisco, Calif.	Third Avenue, West and First Street.
15	Tow.	10	700	Duluth & Iron Range R. R. Co. (Minn.)	Duluth, Minn.	310 Sansome Street.
16	Fr.	30	1,700	Sudden & Christenson (Calif.)	San Francisco, Calif.	Belle Dock.
17	Tow.	5	350	New Haven Towing Co. (Conn.)	New Haven, Conn.	Roanoke Dock.
18	Tow.	12	700	Wood Towing Corporation (Va.)	Norfolk, Va.	1204 West Eleventh Street.
19	Fsh.	2	120	Case Fish Co. (Ohio)	Cleveland, Ohio	Foot Michigan Avenue.
20	Tow.	4	90	Buffalo Marine Construction Corporation (N. Y.)	Buffalo, N. Y.	Schofield Building.
21	Tow.	6	180	L. A. Wells Construction Co. (Ohio)	Cleveland, Ohio	466 Henderson Street, Jersey City, N. J.
22	Tow.	5	150	William B. Johnry	New York, N. Y.	223 Erie Street.
23	Fr.	32	1,800	Great Lakes Transit Corporation (N. Y.)	Buffalo, N. Y.	120 Wall Street.
24	Fr.	38	4,000	Luckenbach S. S. Co. (Del.)	New York, N. Y.	250 Stuart Street.
25	Fr.	40	1,700	Mystic S. S. Co. (trustee)	Boston, Mass.	5434 South Union Avenue.
26	Tow.	3	50	Artwick Dahl	Chicago, Ill.	90 West Street.
27	Tow.	6	400	Edward E. Barrett	New York, N. Y.	626 East Wisconsin Avenue.
28	Tow.	3	300	Edward E. Gillen Towing Co. (Wis.)	Milwaukee, Wis.	223 Erie Street.
29	Fr.	32	2,100	Great Lakes Transit Corporation, (N. Y.)	Buffalo, N. Y.	910 South Michigan Avenue.
30	Tnk.	27	2,400	Standard Oil Co. (Ind.)	Chicago, Ill.	1 Broadway.
31	Tow.	7	950	Berwind White Coal Mining Co. (Pa.)	New York, N. Y.	Terminal Tower.
32	Fr.	31	2,300	Franklin S. S. Corporation (Del.)	Cleveland, Ohio	Mystic, Conn.
33	Fsh.	25	275	Wilcox Co. (Conn.)	New London, Conn.	11 Moore Street.
34	Tow.	8	700	Edward Card Co. (N. Y.)	New York, N. Y.	110 West Tenth Street.
35	Tnk.†	36	3,000	Pan American Foreign Corporation (Del.)	Wilmington, Del.	7 West Tenth Street.
36	Tnk.	36	3,000	Tide Water Associated Transport Corporation (Del.)	do.	100 West Tenth Street.
37	Fr.	33	1,800	Midland S. S. Line (Del.)	do.	Belle Dock.
38	Tow.	3	75	New Haven Towing Co. (Conn.)	New Haven, Conn.	Pier 60, North River.
39	Tow.	4	300	Mesock Towing & Transportation Co. (N. J.)	New York, N. Y.	Foot Wall Street.
40	Tow.	5	250	Agwillnes (Me.)	New York, N. Y.	100 West Tenth Street.
41	Fr.	27	2,000	Wilson Transit Co. (Del.)	Wilmington, Del.	24 State Street.
42	Tow.	7	150	Fred B. Daizell	New York, N. Y.	Union Trust Building.
43	Fr.	32	1,878	Cambria Steamship Co. (Del.)	Cleveland, Ohio	310 Sansome Street.
44	Fr.	38	2,500	Christenson Steamship Co. (Calif.)	San Francisco, Calif.	Box 271, Wyandotte, Mich.
45	Tow.	1	500	United States Dredge & Dock Co. (Del.)	Detroit, Mich.	22 Ferry Street, Kingston, N. Y.
46	Tow.	8	294	Cornell Steamboat Co. (N. Y.)	Albany, N. Y.	311 California Street.
47	Tnk.	32	1,300	Hillcone S. S. Co., Ltd. (Nev.)	San Francisco, Calif.	22 Ferry Street, Kingston, N. Y.
48	Tow.	12	750	Cornell Steamboat Co. (N. Y.)	Albany, N. Y.	250 Stuart Street.
49	Tow.	5	250	Mystic S. S. Co. (Trustees)	Boston, Mass.	171 Walnut Street.
50	Fer.	12	650	Bisso Ferry Co. (La.)	New Orleans, La.	

¹⁰ Formerly st. s. William McAllister.

¹¹ Formerly st. s. Wilkesbarre.

¹² Formerly {^a U. S. Navy st. s. Narkeeta.
^b st. s. Narkeeta.

¹³ Formerly British st. s. Edward L. Doheny.

¹⁴ Formerly st. s. Priscilla.

¹⁵ Formerly st. s. {^a Alexis W. Thompson.
^b W. H. Becker.

¹⁶ Formerly st. s. {^a New Rochelle.
^b Wm. F. Mesock.

¹⁷ Formerly st. s. Kathryn.

¹⁸ Formerly st. s. H. P. McIntosh.

¹⁹ Formerly st. s. Alice M. Drew.

²⁰ Formerly st. s. West Wind.

²¹ Formerly st. s. Sydney T. Smith.

²² Formerly st. s. William Isom

Steam Vessels

Line No.	Official No.	Signal and radio-call letters	Rtg	Name of vessel	Tonnage		Dimensions			When built	Where built
					Gross	Net	Length	Breadth	Depth		
1	136388		St. s.	EDWIN S. STUART	150	75	105.9	22.3	10.0	1893	Brooklyn, N. Y.
2	92757		St. s.	Edwin W. Griffin	93	63	84.4	22.0	8.7	1896	Tomkins Cove, N. Y.
3	228350		St. s.	Edwin W. Whiteman	82	27	79.3	18.6	8.4	1920	Brunswick, Ga.
4	218667	KINQ	St. s.	EELBECK	6,318	4,726	401.7	54.8	32.1	1919	Seattle, Wash.
5	219207	KOLT	St. s.	EFFINGHAM	6,421	4,677	402.6	54.8	32.1	1919	do.
6	219235	KOMT	St. s.	EFFNA	6,461	4,702	402.6	54.8	32.1	1919	do.
7	219278	KOPT	St. s.	EGLANTINE	6,325	3,972	402.6	54.8	32.1	1919	do.
8	219307	KJIW	St. s.	EGREMONT	6,864	5,256	410.1	54.2	27.1	1919	do.
9	213580		St. s.	EILEEN ROSS	109	74	75.9	20.4	9.6	1915	Port Richmond, N. Y.
10	215411	WICE	St. s.	EL ALMIRANTE	5,216	4,055	364.0	51.2	23.8	1917	Newport News, Va.
11	215587	WICF	St. s.	EL CAPITAN	5,216	4,055	364.0	51.2	23.6	1917	do.
12	218284	KILP	St. s.	EL CAPITAN	2,227	1,340	289.0	44.1	19.2	1919	Portland, Ore.
13	217605	WVOE	St. s.	EL CEDRO	2,512	1,527	253.4	43.7	24.5	1919	Ecorse, Mich.
14	203846	KJIY	St. s.	EL CHICO	152	103	81.5	21.2	12.6	1907	Wilmington, Del.
15	224284	WICH	St. s.	EL COSTON	7,286	4,509	426.0	57.0	26.6	1924	Tacoma, Wash.
16	136916	WICI	St. s.	EL DIA	4,504	2,708	391.7	48.3	15.8	1901	Newport News, Va.
17	220829	WICJ	St. s.	EL ESTERO	4,219	2,557	334.6	47.1	23.1	1920	Arlington, N. Y.
18	220979	WICK	St. s.	EL ISLEO	4,219	2,557	334.6	47.1	23.1	1920	do.
19	221014	WICL	St. s.	EL LAGO	4,219	2,557	334.6	47.1	23.1	1920	do.
20	136987		St. s.	EL LISTO	200	107	101.9	25.1	10.3	1902	New Orleans, La.
21	207947	WICM	St. s.	EL MUNDO	6,008	3,747	405.6	53.1	27.4	1910	Newport News, Va.
22	208166	WICP	St. s.	EL OCCIDENTE	6,008	3,747	405.6	53.1	27.4	1910	do.
23	224496	WICO	St. s.	EL OCEANO	6,787	4,171	415.0	56.1	29.1	1925	Kearny, N. J.
24	208080	WICQ	St. s.	EL ORIENTE	6,008	3,747	405.6	53.1	27.4	1910	Newport News, Va.
25	224327		St. s.	EL PASO	1,953	926	234.0	45.0	17.0	1924	San Francisco, Calif.
26	211893		St. s.	EL REY	158	108	85.6	23.5	11.4	1914	Elizabethport, N. J.
27	210635	WOCO	St. s.	EL SEGUNDO	3,663	2,228	321.7	46.2	27.5	1912	Camden, N. J.
28	223647		St. s.	EL TORO	154	104	90.5	23.5	11.2	1924	Elizabethport, N. J.
29	136882	WICS	St. s.	EL VALLE	4,605	2,896	391.7	48.3	15.8	1901	Newport News, Va.
30	136966		St. s.	EL VIVO	199	107	101.9	25.1	10.3	1902	New Orleans, La.
31	206587		St. s.	Eleanor	9	6	33.6	10.2	4.0	1904	Marquette, Wis.
32	220306		St. p.	Elathine	29	21	56.0	20.0	3.1	1920	Hover, Wash.
33	204727		St. s.	ELBA	4,671	3,365	420.0	52.0	24.0	1907	Cleveland, Ohio.
34	202014		St. s.	ELBERT H. GARY	6,331	4,988	557.8	56.0	26.5	1905	Chicago, Ill.
35	226331		St. w.	Elberta	59	42	80.3	20.1	3.0	1927	Bainbridge, Ga.
36	217994	KEVG	St. s.	ELDENA	6,900	5,321	409.6	54.2	27.1	1919	Seattle, Wash.
37	216615	KMOI	St. s.	ELDORADO	2,180	1,289	245.6	42.0	24.1	1914	Long Beach, Calif.
38	136482		St. s.	Eleanor	28	14	63.4	13.5	5.6	1898	Seanton, Miss.
39	216733		St. s.	Eleanor	67	45	59.6	18.0	8.6	1918	New Baltimore, N. Y.
40	202895		St. s.	Eleanor Bush	212	124	95.0	25.3	12.6	1906	Noank, Conn.
41	219435	KOTL	St. s.	ELEANOR CHRISTENSON	5,411	3,386	410.5	54.3	27.2	1919	Long Beach, Calif.
42	136948		St. s.	Electro	81	55	66.0	17.3	5.6	1901	Astoria, Ore.
43	223087	KJIZ	St. s.	Elias F. Wilcox	329	164	139.1	24.0	11.6	1923	Noank, Conn.
44	220667	KDQZ	St. s.	ELISHA WALKER	7,007	4,346	430.0	59.2	33.4	1920	Chester, Pa.
45	200554	KJJA	St. s.	Elizabeth	415	280	142.0	35.8	9.9	1903	San Francisco, Calif.
46	201490		St. s.	ELIZABETH	1,197	814	191.4	44.0	15.8	1904	Wilmington, Del.
47	219322	KORC	St. s.	ELIZABETH	3,482	2,112	328.0	46.2	22.9	1919	do.
48	212823		St. s.	Elizabeth F.	23	15	57.9	12.5	5.0	1914	Fairfield, Md.
49	219899	KUPK	St. s.	ELIZABETH KELLOGG	5,189	3,155	391.9	51.2	28.5	1920	Savannah, Ga.
50	219183	KJJB	St. s.	ELIZABETH RIVER	2,592	1,613	251.0	43.6	26.1	1919	Lorain, Ohio.
51	214415		St. w.	Elizabeth Smith	128	89	124.5	22.5	3.4	1916	Point Pleasant, W. Va.
52	205538		St. s.	Elizabeth Stewart	15	10	44.4	14.0	5.0	1908	Newburgh, N. Y.
53	136272		St. s.	Elizabeth M. Froelich	144	97	116.0	19.2	9.6	1892	Baltimore, Md.
54	213279		St. s.	ELIZABETH MONROE SMITH	336	228	129.6	29.0	7.9	1915	Elizabethport, N. J.
55	218948	KJJC	St. s.	ELKHORN	6,321	4,723	402.6	54.8	32.1	1919	Seattle, Wash.
56	135987		St. s.	Ella	103	70	93.0	22.0	7.0	1888	Wilmington, Del.
57	204112		St. s.	Ellen D.	32	21	64.9	13.2	4.3	1907	Petoskey, Mich.
58	211850		St. w.	Ellen Richardson	98	98	110.0	26.3	4.2	1913	Paducah, Ky.
59	135606		St. s.	Ellen M. Ronan	73	36	70.4	19.7	8.6	1883	Athens, N. Y.
60	219715	KUGX	St. s.	ELLENOR	3,482	2,112	323.0	46.2	22.9	1920	Wilmington, Del.

1 Formerly st. s. {
 a Marlon.
 b James P. McGuirl.
 2 Formerly U. S. P. H. st. s. Rudolph H. Von Ezdorf.
 3 Formerly st. s. {
 a Daniel W. Rigoney.
 b W. J. Moody.
 c Cleveland.

4 Formerly st. s. Meriden.
 5 Formerly st. s. Coupville.
 6 Formerly st. s. Bienville.
 7 Formerly st. s. {
 a Jennie S. Wade.
 b Phoenix Translt Co.
 [No. 1.

Line No.	Service	Crew	Horsepower	Name of owner	Home port	Address of owner
1	Frb.	10	400	City of Philadelphia.....	Philadelphia, Pa.....	City Hall.
2	Tow.	5	400	Griffin Towing Line (N. Y.).....	New York, N. Y.....	One Hundred and Thirty-eight Street and Harlem River.
3	Tow.	7	250	A. W. Whiteman.....	New Orleans, La.....	c/o Whiteman Bros., Louisiana Building.
4	Frt.	46	2,800	United States Shipping Board.....	Seattle, Wash.....	841 Railroad Avenue South.
5	Frt.	46	2,800	Lykes Bros., Ripley S. S. Co. (La.).....	New Orleans, La.....	Whitney Bank Building.
6	Frt.†	45	2,800	United States Shipping Board.....	Seattle, Wash.....	841 Railroad Avenue South.
7	Frt.†	33	3,000	Lykes Bros., Ripley S. S. Co. (La.).....	New Orleans, La.....	Whitney Bank Building.
8	Frt.	46	2,800	United States Shipping Board.....	Seattle, Wash.....	841 Railroad Avenue South.
9	Tow.	7	360	Ross Towboat Co. (Mass.).....	Boston, Mass.....	28 T Wharf.
10	Frt.	36	2,300	Southern Pacific Co. (Ky.).....	New York, N. Y.....	Pier 49, North River.
11	Frt.	36	2,350	do.....	do.....	Do.
12	Frt.	30	1,400	E. K. Wood Lumber Co. (Calif.).....	San Francisco, Calif.....	1 Drumm Street.
13	Frt.	24	1,250	James Griffiths & Sons (Del.).....	Wilmington, Del.....	7 West Tenth Street.
14	Tow.	9	550	McCarren Towing Line (N. J.).....	New York, N. Y.....	11 Moore Street.
15	Frt.	44	7,100	Southern Pacific Co. (Ky.).....	do.....	Pier 49, North River.
16	Frt.	54	3,000	do.....	do.....	Do.
17	Frt.	37	2,500	do.....	do.....	Do.
18	Frt.	48	2,500	do.....	do.....	Do.
19	Frt.	32	2,500	do.....	do.....	Do.
20	Tow.	13	950	Texas & New Orleans Railroad Co. (Tex.).....	New Orleans, La.....	Pan American Bank Building.
21	Frt.	46	5,500	Southern Pacific Co. (Ky.).....	New York, N. Y.....	Pier 49, North River.
22	Frt.	38	5,500	do.....	do.....	Do.
23	Frt.	43	5,500	do.....	do.....	Do.
24	Frt.	60	5,500	do.....	do.....	Do.
25	Fer.	13	1,400	Southern Pacific Golden Gate Ferries (Calif.).....	San Francisco, Calif.....	65 Market Street.
26	Tow.	6	250	Southern Pacific Co. (Ky.).....	New York, N. Y.....	Pier 49, North River.
27	Tnk.	31	1,800	Standard Oil Co. of California (Del.).....	do.....	225 Bush Street.
28	Tow.	7	700	Southern Pacific Co. (Ky.).....	do.....	Pier 49, North River.
29	Frt.	44	4,300	do.....	do.....	Do.
30	Tow.	13	950	Texas & New Orleans Railroad Co. (Tex.).....	New Orleans, La.....	Pan American Bank Building.
31	Fsh.	3	6	Vernon Anderson.....	Sault Ste Marie, Mich.....	Route 1, Munising, Mich.
32	Fer.	1	45	Northwest Ferries Co. (Wash.).....	Seattle, Wash.....	Walla Walla, Wash.
33	Frt.	29	1,500	Interlake S. S. Co. (Del.).....	Wilmington, Del.....	100 West Tenth Street.
34	Frt.	25	1,800	Pittsburgh Steamship Co. (W. Va.).....	Duluth, Minn.....	Wolvin Building.
35	Tow.	4	100	Eihorta Crate & Box Co. (Ga.).....	Apalachicola, Fla.....	Bainbridge, Ga.
36	Frt.†	44	3,500	United States Shipping Board.....	Seattle, Wash.....	841 Railroad Avenue South.
37	Frt.	28	1,000	Western Transport Co. (Calif.).....	San Francisco, Calif.....	430 Sansome Street.
38	Tow.	9	120	M. H. Sterne.....	Mobile, Ala.....	2504 Fifteenth Avenue, South Birmingham, Ala.
39	Tow.	5	75	New York Towing and Transportation Corporation (N. Y.).....	New York, N. Y.....	17 Battery Place.
40	Tow.	7	800	Bush Terminal Co. (N. Y.).....	do.....	100 Broad Street.
41	Frt.	35	2,800	Christenson Steamship Co. (Calif.).....	San Francisco, Calif.....	310 Sansome Street.
42	Tow.	4	100	Knappton Towboat Co. (Wash.).....	Astoria, Oreg.....	Foot Fourteenth Street.
43	Fsh.	28	600	Wilcox Co. (Conn.).....	New London, Conn.....	Mystic, Conn.
44	Tnk.†	41	2,700	Pan American Foreign Corporation (Del.).....	Wilmington, Del.....	110 West Tenth Street.
45	Pas.	17	350	Hobbs, Wall & Co. (Calif.).....	San Francisco, Calif.....	1 Drumm Street.
46	Fer.	7	1,400	Central R. R. Co. (N. J.).....	New York, N. Y.....	143 Liberty Street.
47	Frt.	29	2,400	A. H. Bull S. S. Co. (N. J.).....	do.....	115 Broad Street.
48	Tow.	9	60	Arundel Corporation (Md.).....	Baltimore, Md.....	Pier 2, East Pratt Street.
49	Tnk.†	33	2,500	Kellogg S. S. Corporation (Del.).....	New York, N. Y.....	17 Battery Place.
50	Frt.	25	1,500	Philadelphia & Norfolk Steamship Co. (Del.).....	Wilmington, Del.....	100 West Tenth Street.
51	Tow.	12	480	J. K. Davison & Bro. (Pa.).....	Pittsburgh, Pa.....	42d and Davison Streets.
52	Tow.	4	75	James C. Stewart.....	New York, N. Y.....	30 Church Street.
53	Frt.	25	80	Standard Products Co. (Va.).....	Reedville, Va.....	White Stone, Va.
54	Pas.	8	750	Sanitarium Association of Philadelphia (Pa.).....	Philadelphia, Pa.....	Harrison Building.
55	Frt.	41	2,800	United States Shipping Board.....	Seattle, Wash.....	841 Railroad Avenue South.
56	Frt.	5	93	Rogers Lighterage Co. (N. Y.).....	New York, N. Y.....	24 Stone Street.
57	Fer.	3	40	Marine Iron and Shipbuilding Co. (Del.).....	Duluth, Minn.....	Foot Eleventh Avenue West Duluth.
58	Tow.	11	125	West Kentucky Coal Co. (N. J.).....	Louisville, Ky.....	City National Bank Building, Paducah, Ky.
59	Tow.	9	234	Cornell Steamboat Co. (N. Y.).....	Albany, N. Y.....	22 Ferry Street, Kingston, N. Y.
60	Frt.†	34	1,000	A. H. Bull S. S. Co. (N. J.).....	New York, N. Y.....	115 Broad Street

⁴ Formerly st. s. Vinita.
⁹ Formerly st. s. Macomet.
¹⁰ Formerly st. s. Darden.
¹¹ Formerly st. s. Lake Felden.
¹² Formerly st. s. Kerbaugh.

¹³ Formerly st. s. {a Cheboygan.
 {b Chase S. Osborn.
¹⁴ Formerly st. w. Ellen R.
¹⁵ Formerly st. s. Mason City.

Steam Vessels

Line No.	Official No.	Signal and radio-call letters	Rlg	Name of vessel	Tonnage		Dimensions			When built	Where built
					Gross	Net	Length	Breadth	Depth		
1	214333		St. s.	¹ Elma.....	61	41	66.6	19.0	7.5	1916	New Baltimore, N. Y.
2	224702	KJJD	St. s.	² ELMA.....□	432	152	146.1	26.6	12.3	1892	Cleveland, Ohio
3	201550	KJJE	St. s.	ELMER A. KEELER.....	236	160	111.4	23.9	12.9	1904	Port Richmond, N. Y.
4	224980		St. s.	³ ELMHURST.....□+	593	403	142.0	37.5	13.5	1925	Brooklyn, N. Y.
5	201684		St. s.	ELMIRA.....	1,460	675	187.5	43.4	16.5	1905	Newport News, Va.
6	215507		St. s.	⁴ Elmira.....	202	137	103.2	29.3	10.6	1916	Brooklyn, N. Y.
7	218435	KILF	St. s.	ELMSPORT.....□+○	6,865	5,348	409.6	54.2	27.1	1919	Seattle, Wash.
8	220793	KJHM	St. s.	⁵ ELNA.....□+	1,434	791	240.0	40.0	15.0	1920	Brunswick, Ga.
9	136455		St. s.	Elsa M.....	28	19	47.0	12.0	5.7	1893	Oshkosh, Wis.
10	229528		St. w.	Elsa Marie.....	95	95	110.0	21.1	3.4	1930	Alton, Ill.
11	136368		St. s.	ELSIE.....	39	19	57.6	14.8	7.2	1893	Baltimore, Md.
12	209129		St. s.	Elsie Nell.....	27	19	52.8	15.4	6.0	1911	Eric, Pa.
13	202859	KGBO	St. s.	⁶ ELTON HOYT II.....+△	6,939	5,492	530.0	56.2	32.0	1906	Ecorse, Mich.
14	86059		St. s.	⁷ Elva.....	85	50	90.5	18.5	9.0	1889	Chicago, Ill.
15	216924	KZOA	St. s.	⁸ ELWYN C. HALE.....□+○	2,084	1,223	251.0	43.7	19.2	1918	Superior, Wis.
16	213089		St. s.	EMBLANE.....□	471	286	121.3	30.0	9.2	1915	Bath, Me.
17	106548		St. s.	⁹ Emerald.....	51	25	70.0	17.5	7.4	1888	Jersey City, N. J.
18	220807	KDKD	St. s.	EMERGENCY AID.....□+○	5,465	3,451	400.7	54.2	30.2	1920	Harriman, Pa.
19	221460	KDTJ	St. s.	¹⁰ EMIDIO.....□+△	6,900	4,248	435.0	56.2	33.5	1921	San Francisco, Calif.
20	216466	KREA	St. s.	¹¹ EMILIA.....□+○	4,719	2,918	376.4	52.3	27.0	1918	Sparrows Point, Md.
21	8741		St. s.	Emily.....	25	12	59.5	13.5	6.4	1871	Philadelphia, Pa.
22	230631		St. s.	¹² EMILY.....	28	19	64.4	11.2	5.9	1895	Camden, N. J.
23	6965		St. s.	¹³ Emily C. Kennedy.....	54	28	73.5	18.5	7.5	1878	Brooklyn, N. Y.
24	211442	WGON	St. s.	¹⁴ EMMA ALEXANDER.....□+△	7,793	4,428	423.8	54.9	17.7	1913	Camden, N. J.
25	135925		St. p.	Emma Giles (composite).....	549	444	178.0	30.5	7.5	1887	Baltimore, Md.
26	8902		St. s.	Emma J. Kennedy.....	57	28	78.0	18.2	7.9	1873	Philadelphia, Pa.
27	135624		St. s.	Emma Kate Ross.....	127	63	104.2	20.0	10.6	1882	Camden, N. J.
28	214318	KFKL	St. s.	EMORY L. FORD.....+△	7,986	6,225	580.0	60.0	32.0	1916	Lorain, Ohio.
29	136093		St. s.	Empire.....	41	20	67.2	16.0	6.9	1889	Athens, N. Y.
30	206765	KFIR	St. s.	¹⁵ EMPIRE.....□○	288	196	110.0	25.0	13.7	1909	Port Richmond, N. Y.
31	221600	KDUG	St. s.	EMPIRE ARROW.....□+△	8,046	4,960	468.3	62.7	32.0	1921	Camden, N. J.
32	203421		St. s.	¹⁶ Empire No. 1.....	80	54	70.6	20.4	9.0	1906	Tottenville, N. Y.
33	204230		St. s.	¹⁷ Empire No. 2.....	74	50	65.5	19.0	8.0	1907	New Baltimore, N. Y.
34	145629		St. s.	¹⁸ Empire No. 3.....	50	25	66.0	17.7	8.0	1892	Perth Amboy, N. J.
35	116712		St. p.	¹⁹ EMPIRE STATE.....□	1,402	768	226.0	35.0	14.3	1896	Wilmington, Del.
36	218985	KODN	St. s.	²⁰ ENDICOTT.....□+○	6,319	4,720	402.6	54.8	32.1	1919	Seattle, Wash.
37	107190		St. s.	²¹ Energetic.....	76	52	72.2	18.0	9.2	1895	Philadelphia, Pa.
38	127167		St. p.	Englewood.....	347	218	135.0	31.8	12.0	1896	Wilmington, Del.
39	136561		St. s.	²² ENQUIRER.....+	140	95	133.7	17.6	10.0	1896	Buffalo, N. Y.
40	220275	KUZS	St. s.	ENSLEY CITY.....□○	6,157	3,801	395.5	55.0	31.4	1920	Chickasaw, Ala.
41	81442		St. s.	²³ Enterprise.....	61	30	70.8	17.6	9.6	1893	Philadelphia, Pa.
42	136868	WMCB	St. s.	²⁴ Enterprise.....□○	2,806	1,679	318.8	37.4	26.6	1882	Newcastle, England.
43	221167		St. s.	Enterprise.....	11	7	41.8	11.0	5.6	1908	Rangley, Me.
44	230266		St. s.	²⁵ Enterprise.....	126	69	94.5	20.9	10.5	1891	Toledo, Ohio.
45	136624		St. s.	ERICSSON.....	681	547	198.2	23.3	9.2	1897	Philadelphia, Pa.
46	135978		St. s.	Erie.....	21	10	56.3	14.0	6.1	1888	Sandusky, Ohio.
47	203503		St. s.	ERIE.....	290	198	124.6	28.1	7.4	1906	Buffalo, N. Y.
48	120979		St. s.	²⁶ ERIE ISLE.....	315	282	117.8	26.0	6.8	1894	Philadelphia, Pa.
49	213907		St. s.	Erma O.....	29	25	46.0	12.0	5.0	1916	Benton Harbor, Mich.
50	136427		St. s.	Erna.....	14	7	51.5	13.1	4.9	1894do.....

¹ Formerly st. s. Amy E. Keller.² Formerly U. S. L. H. st. s. Lilac.³ Formerly st. s. Maurice E. Connolly.⁴ Formerly st. s. Robert S. Parsons.⁵ Formerly st. s. Dan F. Hanlon.⁶ Formerly st. s. William P. Snyder.⁷ Formerly st. s. Glad Tidings.⁸ Formerly st. s. ^a Lake Medford.⁹ Formerly st. s. ^b H. J. Lawrence.⁹ Formerly st. s. Archey Crossman.¹⁰ Formerly st. s. Hammac.¹¹ Formerly st. s. Cape Romain.¹² Formerly U. S. C. (tand) st. s. A. B.-15.¹³ Formerly st. s. ^a Daylight.¹⁴ Formerly st. s. ^b Agnes.¹⁵ Formerly st. s. ^a Congress.¹⁶ Formerly st. s. ^b Nanking.¹⁷ Formerly st. s. P. J. T. Co. No. 8.

Line No.	Service	Crew	Horsepower	Name of owner	Home port	Address of owner
1	Frt.	5	150	Baker-Whitely Coal Co. (W. Va.)	Baltimore, Md.	508 Keyser Building.
2	Frt.	13	800	Garlick Navigation Co. (Fla.)	Miami, Fla.	2090 Biscayne Boulevard.
3	Tow.	10	700	Keeler Transportation Line (N. Y.)	New York, N. Y.	151-17 Sixth Road, White- stone, L. I., N. Y.
4	Fer.	3	750	City of New York	New York, N. Y.	Department of Plants and Structures.
5	Fer.	7	1,400	Hoboken Ferry Co. (N. J.)	do.	90 West Street.
6	Frt.	6	400	Erie Railroad Co. (N. Y.)	do.	50 Church Street.
7	Frt.†	38	2,500	Lykes Bros., Ripley S. S. Co. (La.)	Lake Charles, La.	Whitney Bank Building, New Orleans, La.
8	Frt.	29	1,400	Johnnes Ramsellus	San Francisco, Calif.	361 California Street.
9	Fsh.	4	85	Curtis Allen	Milwaukee, Wis.	Kewaunee, Wis.
10	Tow.	5	150	Hugh C. Blaske	St. Louis, Mo.	Alton, Ill.
11	Pas.	4	176	Norfolk Lighterage Co. (Va.)	Norfolk, Va.	Foot Commerce Street.
12	Fsh.	3	35	William Miller	Duluth, Minn.	Bayfield, Wis.
13	Frt.	32	1,700	Interlake S. S. Co. (Del.)	Wilmington, Del.	100 West Tenth Street.
14	Pas.	8	140	Arnold Transit Co. (Mich.)	Marquette, Mich.	Mackinac Island, Mich.
15	Frt.	29	1,200	Alaska Salmon Co. (Calif.)	San Francisco, Calif.	141 Clay Street.
16	Frt.	12	215	Norfolk Baltimore and Carolina Line (Va.)	Norfolk, Va.	Pier 2, Clyde Line.
17	Tow.	4	175	Shunrock Towing Co. (Del.)	New York, N. Y.	Foot West Fifty-third Street.
18	Frt.	34	3,000	Pacific Argentine Brazil Line (Del.)	San Francisco, Calif.	161 Market Street.
19	Tnk.	38	3,100	Socony-Vacuum Oil Co. (N. Y.)	New York, N. Y.	26 Broadway.
20	Frt.†	34	2,500	A. H. Bull S. S. Co. (N. J.)	do.	115 Broad Street.
21	Pas.	4	100	James C. Mullen, Estate of	Baltimore, Md.	c/o J. H. Mullen, 2903 East Baltimore Street.
22	Tow.	4	100	Jack Kelley	Jacksonville, Fla.	c/o Fulton Bag Co., Board of Trade Building, Chicago, Ill.
23	Tow.	4	75	Eltzabeth Co. (Del.)	Newark, N. J.	34 Elmwood Place, Eliza- beth, N. J.
24	Pas.	158	7,000	Pacific Steamship Lines, Ltd. (Nev.)	San Francisco, Calif.	311 California Street.
25	Pas.	20	400	Tolchester Beach Improvement Co. of Kent County (Md.)	Baltimore, Md.	Pier 16, Light Street.
26	Tow.	4	90	Elizabeth Co. (Del.)	Newark, N. J.	34 Elmwood Place, Eliza- beth, N. J.
27	Tow.	11	360	P. Sanford Ross (N. J.)	New York, N. Y.	277 Washington Street, Jer- sey City, N. J.
28	Frt.	31	2,000	Franklin Steamship Corporation (Del.)	Cleveland, Ohio.	Terminal Tower.
29	Tow.	4	195	Cornell Steamboat Co. (N. Y.)	Albany, N. Y.	22 Ferry Street, Kingston, N. Y.
30	Tow.	18	800	Sabine Transportation Co. (Del.)	Baltimore, Md.	c/o F. H. Shallus Co., Chamber of Commerce Building.
31	Tnk.†	49	2,600	Socony-Vacuum Oil Co. (N. Y.)	New York, N. Y.	26 Broadway.
32	Tow.	7	150	Tug Empire No. 1 Corporation (N. Y.)	do.	c/o Hastorf & Bullock, 17 Battery Place.
33	Tow.	4	87	do.	do.	Do.
34	Tow.	9	100	do.	do.	Do.
35	Pas.	30	1,600	Union Navigation Co. (Del.)	do.	350 Madison Avenue.
36	Frt.†	43	2,800	Lykes Bros., Ripley S. S. Co. (La.)	Lake Charles, La.	Whitney Bank Building, New Orleans, La.
37	Tow.	5	300	Fred B. Dalzell	New York, N. Y.	24 State Street.
38	Fer.	6	420	Port Richmond & Bergen Point Ferry Co. (N. Y.)	do.	759 Broad Street, Newark, N. J.
39	Frt.	7	800	Loretta Gorsuch	Detroit, Mich.	R. F. D. 1, Rockwood, Mich.
40	Frt.	31	2,800	Isthmian S. S. Co. (Del.)	New York, N. Y.	71 Broadway.
41	Tow.	5	250	Ira T. Walker	Philadelphia, Pa.	113 Walnut Street.
42	Pas.	48	1,000	Matson Navigation Co. (Calif.)	San Francisco, Calif.	215 Market Street.
43	Tow.	3	25	American Realty Co. (Me.)	Portland, Me.	Errol, N. H.
44	Frt.	9	100	Wilsy J. Johnston	Milwaukee, Wis.	Butte des Morts, Wis.
45	Pas.	15	600	Baltimore & Philadelphia Steamboat Co. (Md.)	Baltimore, Md.	Pier 1, Light Street.
46	Tow.	2	120	S. C. Loveland Co. (Del.)	Philadelphia, Pa.	151 South Front Street.
47	Frt.	4	75	Thomas A. Small	Saulte Ste. Marie, Mich.	313 Dawson Street.
48	Pas.	10	220	Erie Isles Ferry Corporation (Ohio)	Sandusky, Ohio.	Pnt-in-Bay, Ohio.
49	Fsh.	4	35	Raymond F. Hinz	Sault Ste. Marie, Mich.	711 West Superior Street, Munising, Mich.
50	Tow.	5	60	Fred Simon Jeffery	Duluth, Minn.	4007 West Sixth Street.

16 Formerly st. s. William J. Dailey.
 {a Wm. H. Keeler.
 17 Formerly st. s. {b Carroll.
 {c Jack McClunn.
 18 Formerly st. s. {a Three Brothers.
 {b Ethel Dailey.
 19 Formerly st. p. Shimnecock.
 20 Formerly st. s. Anthracite.
 21 Formerly st. p. City of Englewood.

22 Formerly {a st. y. Enquirer.
 {b U. S. Lake survey st. s. Search.
 23 Formerly st. s. William J. Sewell.
 24 Formerly {a German st. s. Ehrenfels.
 {b German st. s. St. Georg.
 25 Formerly U. S. L. H. {a st. s. Manitow.
 {b st. s. No. 56.
 26 Formerly st. s. Frederica.

Steam Vessels

Line No.	Official No.	Signal and radio-call letters	Rig	Name of vessel	Tonnage		Dimensions			When built	Where built
					Gross	Net	Length	Breadth	Depth		
1	216535	KJUI	St. s.	1 ERNEST H. MEYER. □+⊙	2, 186	1, 325	289.0	44.1	10.0	1918	Portland, Oreg.
2	212606	KDAO	St. s.	2 ESPARTA. □⊙	3, 365	1, 927	330.6	44.6	13.8	1904	Belfast, Ireland
3	136138	WMCS	St. s.	Essex. ⊙	3, 018	2, 155	295.0	40.0	15.4	1890	Philadelphia, Pa.
4	211553		St. s.	ESSEX. -----	266	181	94.0	36.1	12.9	1913	Toledo, Ohio.
5	223313	KJJG	St. s.	Esther Johnson. □	1, 104	611	208.4	43.6	15.2	1923	Portland, Oreg.
6	205432		St. s.	Esther Phillips. -----	46	31	60.3	16.9	8.0	1908	Solomons, Md.
7	220924	KDMG	St. s.	ESTRADA PALMA. □⊙	2, 639	1, 340	336.7	57.0	18.5	1920	Philadelphia, Pa.
8	219742	KUJQ	St. s.	ETHAN ALLEN. □+⊙	7, 777	4, 937	439.6	60.2	33.7	1920	Gloucester City, N. J.
9	211763		St. s.	Ethel. -----	25	10	49.2	13.0	4.6	1901	Savannah, Ga.
10	219849	KJHH	St. s.	3 ETHYL. □+	2, 686	1, 665	253.4	43.8	26.3	1920	Superior, Wis.
11	136743		St. s.	EUGENE GRASSELLI. +	157	106	92.0	26.0	8.2	1899	Camden, N. J.
12	218970	KJJI	St. s.	4 Eugene F. Moran. +	176	29	95.5	24.7	12.2	1919	Green Bay, Wis.
13	135002		St. s.	Eugene F. Price. -----	168	96	121.5	18.9	8.8	1874	Bristol, Me.
14	206147		St. s.	EUGENE J. BUFFINGTON. +△	7, 528	5, 839	580.0	58.0	32.0	1909	Lorain, Ohio.
15	229306		St. s.	EUGENE P. THOMAS. +	7, 860	6, 201	588.3	60.2	28.0	1930	River Rouge, Mich.
16	229858		St. s.	Eugene T. Meseck. □	206	140	90.5	27.2	12.2	1930	Tottenville, N. Y.
17	214747		St. s.	EUGENE W. PARGNY. △	7, 724	6, 020	580.0	60.0	32.0	1917	Lorain, Ohio.
18	220907	KDMA	St. s.	EUGENE V. R. THAYER. □△⊙	7, 137	5, 111	430.2	50.2	32.8	1920	Wilmington, Del.
19	210864		St. w.	Eugene Dana Smith. -----	99	99	121.6	26.4	4.0	1913	Dana, W. Va.
20	115110		St. s.	5 Eugenia. -----	15	7	43.0	12.0	5.0	1865	Buffalo, N. Y.
21	221168		St. s.	Eugenia. -----	21	14	46.3	13.1	6.5	1921	Alexandria, Va.
22	224205		St. s.	Eugenie Spofford. -----	101	24	75.7	20.4	9.9	1924	Camden, Me.
23	126934		St. w.	6 Eugenia Woods. -----	126	99	112.0	24.0	4.0	1892	Sioux City, Iowa.
24	25279		St. p.	7 Eureka. -----	2, 420	1, 500	277.0	42.7	15.7	1890	Tiburon, Calif.
25	136692	KJKK	St. s.	EUREKA. -----	353	180	128.0	26.3	15.0	1898	Philadelphia, Pa.
26	210334	KJLL	St. s.	Eureka. -----	471	306	149.8	35.0	12.5	1912	Bath, Me.
27	213895		St. s.	Eureka. -----	65	44	72.3	15.6	5.2	1916	Washington, N. C.
28	217687	KFAO	St. s.	8 EUREKA. □+⊙	2, 246	1, 348	280.0	44.1	19.2	1919	Portland, Oreg.
29	226690	KGAZ	St. s.	9 EVANGELINE. □+⊙	5, 043	2, 714	365.5	55.7	26.7	1927	Philadelphia, Pa.
30	215745	KIKT	St. s.	10 EVANSVILLE. ⊙	3, 643	2, 186	372.2	43.9	24.9	1917	Ecorse, Mich.
31	136595		St. s.	Eveleth. -----	42	28	66.5	15.0	7.2	1897	Gloucester, Mass.
32	210004	WKCE	St. s.	EVELYN. □⊙	3, 140	2, 443	313.6	46.1	22.9	1912	Newport News, Va.
33	223171		St. s.	Evelyn M. -----	18	12	47.3	14.0	5.2	1923	Naubinway, Mich.
34	202560	KJOB	St. s.	10 Evelyn Berg. □+	650	423	179.1	30.1	13.5	1905	Everett, Wash.
35	206169		St. s.	11 Evelyn Mathiasen. +	168	114	90.5	26.0	11.6	1909	Tottenville, N. Y.
36	76642		St. s.	12 Evelyn R. Baker. -----	63	31	82.0	17.8	8.3	1896	Perth Amboy, N. J.
37	204579	WJCQ	St. s.	EVERETT. □+⊙	5, 065	3, 097	373.2	52.7	29.8	1907	Quincy, Mass.
38	218942	KINN	St. s.	13 EVERETT. □+⊙	5, 773	3, 571	410.5	54.2	29.2	1919	Seattle, Wash.
39	214270		St. s.	Everland. -----	13	11	47.0	12.0	3.4	1916	Pamlico, N. C.
40	219481	KOVT	St. s.	14 EXAMELIA. □+⊙	5, 081	3, 163	390.0	54.2	27.8	1920	Hog Island, Pa.
41	219077	KOJD	St. s.	15 EXAMINER. □+⊙	4, 969	3, 037	390.0	54.2	27.6	1919	do.
42	220989	KDNE	St. s.	16 EXARCH. □+⊙	5, 839	3, 676	400.7	54.2	30.2	1921	Harriman, Pa.
43	230363	KGWT	St. s.	EXCALIBUR. □+⊙	9, 359	5, 627	453.0	61.7	38.6	1930	Camden, N. J.
44	230991	WEFY	St. s.	EXCAMBION. □+⊙	9, 360	5, 628	453.0	61.7	38.6	1931	do.
45	218683	KJJO	St. s.	17 EXCELLENCY. □+	5, 052	3, 093	390.0	54.2	27.6	1919	Hog Island, Pa.
46	218486	KJJP	St. s.	18 EXCELLO. □+	4, 990	3, 051	390.0	54.2	27.6	1919	do.
47	136816		St. s.	Excelsior. -----	597	406	143.1	33.9	16.1	1900	West Haven, Conn.
48	219918	KUPT	St. s.	19 EXCELSIOR. □+⊙	5, 847	3, 677	400.7	54.2	30.4	1920	Harriman, Pa.
49	218136	KJJQ	St. s.	20 EXCHANGE. □+	4, 971	3, 070	390.0	54.2	27.6	1919	Hog Island, Pa.
50	219873	KUNV	St. s.	21 EXCHESTER. □+⊙	4, 964	3, 034	390.0	54.2	27.8	1920	do.
51	220552	KDDM	St. s.	22 EXECUTIVE. □+⊙	5, 109	3, 116	390.0	54.2	27.8	1920	do.
52	219633	KUDP	St. s.	23 EXERMONT. □+⊙	4, 969	3, 037	390.0	54.2	27.8	1920	do.
53	230755	WCEZ	St. s.	EXETER. □+⊙	9, 360	5, 628	453.0	61.7	38.6	1931	Camden, N. J.
54	217730	WCDK	St. s.	24 EXHIBITOR. □+⊙	5, 106	3, 097	390.0	54.2	27.6	1919	Hog Island, Pa.
55	219447	KOTX	St. s.	25 EXILONA. □+⊙	5, 839	3, 676	400.7	54.2	30.4	1920	Harriman, Pa.
56	218595	KIQV	St. s.	26 EXIRIA. □+⊙	4, 999	3, 074	390.0	54.2	27.6	1919	Hog Island, Pa.
57	217938	KJJT	St. s.	27 EXMINSTER. □+	4, 985	3, 048	390.0	54.2	27.6	1919	do.
58	218960	KJJU	St. s.	28 EXMOOR. □+	4, 999	3, 057	390.0	54.2	27.6	1919	do.

1 Formerly st. s. Point Lobos.
 2 Formerly British st. s. Esparta.
 3 Formerly st. s. Lake Harriman.
 4 Formerly st. s. Salem.
 5 Formerly st. s. Saratoga.
 6 Formerly st. w. Castalia.
 7 Formerly st. p. Ukiah.
 8 Formerly st. s. Glendoyle

9 Formerly st. s. a S. N. A. 4.
 b Lake Tahoe.
 10 Formerly schooner Johna Poulsen.
 a J. S. Packard.
 11 Formerly st. s. b Chal McWilliams.
 c Ambrose Keeler.
 a John A. Carnie.
 12 Formerly st. s. b McCaldin Bros.
 c Herman Lee.

Line No.	Service	Crew	Horsepower	Name of owner	Home port	Address of owner
1	Frt.	33	1,150	Portland S. S. Co. (Oreg.)	Portland, Oreg.	McCormick Terminal.
2	Frt.†	42	2,750	United Fruit S. S. Corporation (Del.)	New York, N. Y.	Pier 3, N. R.
3	Frt.†	39	1,900	Merchants & Miners Transportation Corporation (Md.)	Baltimore, Md.	112 South Gay Street.
4	Fer.	12	500	Walkerville & Detroit Ferry Co. (Mich.)	Detroit, Mich.	Foot Jos. Campau Avenue.
5	Frt.	20	750	A. J. Johnson, Jr.	San Francisco, Calif.	508 Belvedere Street.
6	Tow.	7	197	Atlantic Transport Co. (W. Va.)	Baltimore, Md.	Chamber of Commerce Building.
7	Frt.	41	2,700	Florida East Coast Car Ferry Co. (S. Dak.)	New York, N. Y.	120 Broadway.
8	Frt.†	31	3,000	Lykes Bros.-Ripley S. S. Co. (La.)	Port Arthur, Tex.	Adams Building.
9	Tow.	4	35	General Building Supply Co.	Savannah, Ga.	River and Reynolds Streets.
10	Frt.	24	1,400	Standard Shipping Co. (Del.)	Wilmington, Del.	30 Rockefeller Plaza, New York, N. Y.
11	Frt.	6	250	Grasselli Chemical Co. (Del.)	New York, N. Y.	350 Fifth Avenue.
12	Tow.	12	450	Tug Eugene F. Moran (N. Y.)	do	17 Battery Place.
13	Fsh.	17	350	Consolidated Fisheries Co. (Del.)	Wilmington, Del.	Lewes, Del.
14	Frt.	25	1,880	Pittsburgh S. S. Co. (W. Va.)	Duluth, Minn.	Wolvin Building.
15	Frt.	25	2,200	do	do	Do.
16	Tow.	5	1,040	Mesack Towing & Transportation Co. (N. J.)	New York, N. Y.	Pier 60, N. R.
17	Frt.	30	2,000	Pittsburgh S. S. Co. (W. Va.)	Duluth, Minn.	Wolvin Building.
18	Tnk.†	54	2,800	Sinclair Navigation Co. (Del.)	New York, N. Y.	45 Nassau Street.
19	Tow.	10	260	Ohio & Kanawha Transportation Co. (Del.)	Cincinnati, Ohio	Union Trust Building.
20	Tow.	2	56	Cornell Steamboat Co. (N. Y.)	Albany, N. Y.	22 Ferry Street, Kingston, N. Y.
21	Frt.	3	75	Smoot Sand and Gravel Corporation (Del.)	Alexandria, Va.	3020 K Street, Washington, D. C.
22	Tow.	5	337	John L. Goss Corporation (Me.)	Rockland, Me.	Stonington, Me.
23	Tow.	10	60	Woods Bros. Construction Co. (Nebr.)	Omaha, Nebr.	132 South Thirteenth Street, Lincoln, Nebr.
24	Fer.	15	1,500	Northwestern Pacific R. R. Co. (Calif.)	San Francisco, Calif.	65 Market Street.
25	Tow.	16	800	Hampton Roads Coast Barge Corporation (Del.)	Wilmington, Del.	c/o James L. Wolcott, Dover, Del.
26	Frt.	8	725	Boston Sand & Gravel Co. (Mass.)	Boston, Mass.	88 Broad Street.
27	Tow.	5	410	Eureka Lumber Co. (N. C.)	Washington, N. C.	West Main Street.
28	Frt.	24	1,400	Hammond Lumber Co. (Del.)	San Francisco, Calif.	310 Sansome Street.
29	Pas.	41	7,500	Nova Scotia S. S. Corporation (Me.)	Portsmouth, N. H.	India Wharf, Boston, Mass.
30	Frt.	85	2,100	M. & J. Tracy (N. Y.)	New York, N. Y.	1 Broadway.
31	Tow.	4	165	Mariners Towboat Co. (Mass.)	Gloucester, Mass.	71 Wharf Street.
32	Frt.†	32	1,200	A. H. Bull S. S. Co. (N. J.)	New York, N. Y.	115 Broad Street.
33	Fsh.	4	25	Nelle Martin	Grand Haven, Mich.	St. James, Mich.
34	Frt.	19	500	Ketchikan Transportation Co. (Alaska)	Seattle, Wash.	Ketchikan, Alaska.
35	Tow.	9	750	Matholt Marine Investment Corporation (Del.)	New York, N. Y.	15 Moore Street.
36	Tow.	5	200	Bridgeport Towing Line (Conn.)	Bridgeport, Conn.	6 Stratford Avenue.
37	Frt.	45	2,700	Mystic S. S. Co. Trustees	Boston, Mass.	250 Stuart Street.
38	Frt.†	46	2,800	Tacoma Oriental S. S. Co. (Nev.)	Tacoma, Wash.	Washington Building.
39	Tow.	2	60	Florida Power & Light Co. (Fla.)	Miami, Fla.	Ingraham Building.
40	Frt.	40	2,400	Export Steamship Corporation (N. Y.)	New York, N. Y.	25 Broadway.
41	Frt.†	36	2,500	do	do	Do.
42	Frt.	45	3,000	do	do	Do.
43	Pas.	104	7,200	do	do	Do.
44	Pas.	104	7,200	do	do	Do.
45	Frt.	36	2,500	do	do	Do.
46	Frt.†	37	3,500	do	do	Do.
47	Elr.	7	300	International Elevating Co. (N. J.)	do	2 Broadway.
48	Frt.	45	3,000	Export Steamship Corporation (N. Y.)	New York, N. Y.	25 Broadway.
49	Frt.	36	2,500	do	do	Do.
50	Frt.†	36	2,500	do	do	Do.
51	Frt.†	37	2,500	do	do	Do.
52	Frt.†	33	2,500	do	do	Do.
53	Pas.	104	7,200	do	do	Do.
54	Frt.†	48	2,500	do	do	Do.
55	Pas.	42	3,000	do	do	Do.
56	Frt.†	42	2,500	do	do	Do.
57	Frt.	36	2,500	do	do	Do.
58	Frt.†	36	2,500	do	do	Do.

13 Formerly st. s. West Ison.
 14 Formerly st. s. Coeur d'Alene.
 15 Formerly st. s. Sinsinawa.
 16 Formerly st. s. Naamhok.
 17 Formerly st. s. Liberty Land.
 18 Formerly st. s. Luxpalle.
 19 Formerly st. s. Waterbury.
 20 Formerly st. s. Blair.

21 Formerly st. s. Winona.
 22 Formerly st. s. Carenco.
 23 Formerly st. s. Clontarf.
 24 Formerly st. s. Saucon.
 25 Formerly st. s. Delanson.
 26 Formerly st. s. Corson.
 27 Formerly st. s. Saugus.
 28 Formerly st. s. Nobles.

Steam Vessels

Line No.	Official No.	Signal and radio-call letters	Rig	Name of vessel	Tonnage		Dimensions			When built	Where built
					Gross	Net	Length	Breadth	Depth		
1	210712	KUGS	St. s.	¹ EXMOUTH..... □+⊙	5,120	3,117	390.0	54.2	27.8	1920	Hog Island, Pa.....
2	230435	WBEF	St. s.	EXOCHORDA..... □+⊙	9,359	5,627	453.0	61.7	38.6	1931	Camden, N. J.....
3	136507		St. w.	EXPORTER.....	578	578	186.5	35.0	6.1	1805	Madison, Ind.....
4	217611	KEBZ	St. s.	² EXPORTER..... □+⊙	6,629	4,122	395.5	55.0	31.4	1919	Kearny, N. J.....
5	110780		St. p.	³ EXPRESS..... □	1,592	1,124	225.2	61.0	14.0	1888	Baltimore, Md.....
6	218991	KJJV	St. s.	⁴ EXPRESS..... □+	4,969	3,037	390.0	54.2	27.6	1919	Hog Island, Pa.....
7	223752		St. s.	Express..... □	191	132	105.1	29.7	9.8	1924	Milford, Del.....
8	219396	KJJW	St. s.	⁵ EXTAVIA..... □+	5,091	3,119	390.0	54.2	27.8	1919	Hog Island, Pa.....
9	217885	KJJX	St. s.	⁶ EXTON..... □+	5,083	3,113	390.0	54.2	27.6	1919	do.....
10	220510		St. s.	F. A. CHURCHMAN.....	74	50	75.8	17.6	7.8	1920	Philadelphia, Pa.....
11	201092	KJJY	St. s.	⁷ F. A. DOUTY..... □	227	135	104.3	26.2	10.9	1904	Aberdeen, Wash.....
12	121184		St. w.	F. B. JONES.....	303	271	143.4	27.0	6.2	1901	Portland, Ore.....
13	200560		St. s.	F. B. SQUIRE..... +△	5,156	3,951	512.9	50.2	24.0	1903	Port Huron, Mich.....
14	120683	KDOL	St. p.	F. C. LATROBE..... ⊙	7,226	382	200.0	65.0	14.0	1879	Baltimore, Md.....
15	111123		St. s.	⁸ F. D. UNDERWOOD.....	3,270	2,878	339.5	44.8	24.4	1896	Buffalo, N. Y.....
16	127359		St. s.	⁹ F. E. HARVEY.....	355	288	133.3	31.0	7.6	1899	Toledo, Ohio.....
17	214043		St. s.	F. G. REEVE..... □	87	40	101.7	22.5	6.4	1916	Dockton, Wash.....
18	200822	KJZZ	St. s.	F. H. BECKWITH.....	195	118	130.7	22.0	9.3	1904	Pocomoke City, Md.....
19	145805	KJKA	St. s.	¹⁰ F. H. CHAPPELL.....	353	186	128.0	26.3	15.0	1893	Philadelphia, Pa.....
20	221695	KDKV	St. s.	F. H. HILLMAN..... □+⊙	9,737	6,102	500.0	68.2	30.0	1921	Alameda, Calif.....
21	121004		St. s.	F. J. HAYNES.....	27	18	50.0	14.2	7.5	1895	Port Huron, Mich.....
22	215668	WLCC	St. s.	¹¹ F. J. LUCKENBACH..... □+⊙	7,821	4,951	446.0	56.1	27.8	1917	Quincy, Mass.....
23	202695		St. s.	¹² F. J. MEYER, sr.....	21	14	42.5	10.2	5.6	1905	Manitowoc, Wis.....
24	214073		St. s.	F. J. TOLLON, jr.....	35	24	51.2	15.4	5.0	1916	Erie, Pa.....
25	200417		St. w.	¹³ F. M. STAUNTON.....	209	147	119.6	25.2	5.4	1903	Marietta, Ohio.....
26	214873	WOCN	St. s.	F. Q. BARSTOW..... □+⊙	9,003	5,616	500.0	68.2	27.0	1917	Newport News, Va.....
27	204464	KJKB	St. s.	F. S. LOOP..... □	794	445	193.0	39.0	13.6	1907	Marshfield, Ore.....
28	121071		St. s.	F. S. WILLARD.....	97	66	99.1	17.2	8.0	1898	South Portland, Me.....
29	220687	KDQZ	St. s.	¹⁴ F. W. ABRAMS..... □+⊙	9,620	7,170	467.6	62.7	31.3	1920	Camden, N. J.....
30	106527		St. s.	¹⁵ F. Y. ROBERTSON.....	65	44	65.8	18.2	9.1	1888	Tottenville, N. Y.....
31	225957	KQCE	St. s.	FAIRFAX..... □+⊙	5,449	3,456	350.7	52.2	16.0	1926	Newport News, Va.....
32	121141		St. s.	Fairfield.....	131	83	115.0	18.2	9.1	1900	Pocomoke City, Md.....
33	216488	WIDM	St. s.	¹⁶ FAIRFIELD..... □+⊙	2,848	1,641	309.2	48.2	21.5	1918	Wilmington, Del.....
34	221143	KDPY	St. s.	FAIRFIELD CITY..... □+⊙	5,686	3,450	424.2	56.2	26.5	1921	Chickasaw, Ala.....
35	218691	KITB	St. s.	¹⁷ FAIRISLE..... □+⊙	2,606	1,609	251.0	43.6	26.2	1919	Superior, Wis.....
36	219404	KOSQ	St. s.	¹⁸ FAIRLAND..... □+⊙	2,606	1,612	251.0	43.6	26.1	1919	Wyandotte, Mich.....
37	120910		St. s.	Fairmount.....	24	12	54.0	15.0	6.1	1892	Cambridge, Md.....
38	202543		St. w.	¹⁹ FAIRPLAY.....	85	85	135.0	21.0	4.1	1905	Pittsburgh, Pa.....
39	212730		St. s.	FAIRPORT.....	65	31	68.7	17.0	11.0	1911	Cleveland, Ohio.....
40	219067	KOGR	St. s.	²⁰ FAIRPORT..... □+⊙	2,606	1,612	251.0	43.6	26.1	1919	Wyandotte, Mich.....
41	96684	KJKD	St. s.	²¹ Fairview.....	345	216	120.4	28.0	9.8	1903	Noank, Conn.....
42	120687		St. s.	Falcon.....	82	60	90.2	16.7	6.8	1837	Buffalo, N. Y.....
43	218427	KIND	St. s.	²² FALCON..... □+⊙	2,966	1,760	300.0	44.1	22.9	1919	Wilmington, Del.....
44	106297		St. s.	²³ Falmouth.....	37	18	61.0	15.4	6.7	1884	Brooklyn, N. Y.....
45	219651	KJKE	St. s.	²⁴ FALMOUTH..... □+	2,606	1,612	251.0	43.6	26.2	1920	Duluth, Minn.....
46	217494	KJKE	St. s.	FAME..... +	415	197	142.0	31.6	14.4	1918	South Somerset, Mass.....
47	96555		St. s.	²⁵ Fannie Mae.....	99	67	76.0	19.5	9.0	1901	Camden, N. J.....
48	120729		St. s.	Fannie L. Baker.....	43	21	68.0	17.6	6.0	1888	Detroit, Mich.....
49	120772		St. s.	Fashion.....	48	26	64.2	16.3	7.3	1889	St. Joseph, Mich.....
50	120967		St. s.	Favorite..... □	399	271	127.6	30.6	8.2	1894	Tompkins Cove, N. Y.....
51	121067		St. s.	Favorite.....	40	27	63.7	16.2	7.2	1898	Baltimore, Md.....
52	217520	KIFG	St. s.	FAVORITE..... ⊙	746	393	158.0	40.2	13.3	1919	Cleveland, Ohio.....
53	121066		St. s.	Fay.....	25	16	55.9	19.8	3.4	1898	Pittston, Me.....
54	207345	WEDF	St. s.	²⁶ FAYETTE BROWN..... ⊙	6,377	4,860	504.0	54.0	30.0	1910	Lorain, Ohio.....
55	157127		St. s.	²⁷ Fayling.....	37	23	66.5	15.6	6.8	1884	Grand Haven, Mich.....
56	9983		St. s.	Fearless.....	16	9	58.0	11.0	4.0	1871	Brooklyn, N. Y.....
57	120943		St. s.	Fearless.....	34	10	62.5	14.8	6.8	1893	Manitowoc, Wis.....

¹ Formerly st. s. Blue Triangle.
² Formerly st. s. The Lambs.
³ Formerly st. p. ^a Robert Garrett.
^b Stapleton.
⁴ Formerly st. s. Hog Island.
⁵ Formerly st. s. City of St. Joseph.
⁶ Formerly st. s. Sangamon.
⁷ Formerly st. s. ^a Daring.
^b Standard No. 2.
^c J. A. Talbot.

⁸ Formerly st. s. Ramapo.
⁹ Formerly st. s. ^a City of Rosford.
^b John Roberts.
¹⁰ Formerly st. s. Tacony.
¹¹ Formerly st. s. 265.
¹² Formerly st. s. Crystal.
¹³ Formerly st. w. ^a Winfrede.
^b C. F. Colbert.
^c Governor Harding.
¹⁴ Formerly st. s. Nora.

Line No.	Service	Crew	Horsepower	Name of owner	Home port	Address of owner
1	Frt.†	36	2,500	Export Steamship Corporation (N. Y.)	New York, N. Y.	25 Broadway.
2	Pas.	104	7,200	do	do	Do.
3	Tow.	20	1,127	Barrett Line (Ohio)	Cincinnati, Ohio	Chamber of Commerce Bldg.
4	Frt.†	34	2,500	Export Steamship Corporation (N. Y.)	New York, N. Y.	25 Broadway.
5	Pas.	10	1,200	Tolchester Beach Improvement Co. of Kent County (Md.)	Baltimore, Md.	Pier 16, Light Street.
6	Frt.†	36	2,500	Export Steamship Corporation (N. Y.)	New York, N. Y.	25 Broadway.
7	Frt.	7	300	Southern Pacific Co. (Ky.)	do	Pier 49, N. R.
8	Frt.	41	2,500	Export Steamship Corporation (N. Y.)	do	25 Broadway.
9	Frt.†	33	3,500	do	do	Do.
10	Tow.	6	350	Alfred C. Churchman	Philadelphia, Pa.	6112 Ellsworth Street.
11	Tow.	9	800	Matson Navigation Co. (Calif.)	San Francisco, Calif.	215 Market Street.
12	Tow.	8	350	M. E. Jones	Portland, Oreg.	2605 East Taylor Street.
13	Frt.	32	2,000	Buckeye S. S. Co. (Del.)	Wilmington, Del.	100 West Tenth Street.
14	Pas.	34	1,000	Mayor & City Council (Md.)	Baltimore, Md.	City Hall.
15	Frt.	29	1,600	Great Lakes Transit Corporation (N. Y.)	Buffalo, N. Y.	223 Erie Street.
16	Frt.	9	412	Nicholson Transit Co. (Mich.)	Detroit, Mich.	Box 92, River Rouge, Mich.
17	Msc.	5	325	Washington Route (Wash.)	Seattle, Wash.	Canadian National Dock.
18	Fsh.	35	480	T. Howard Jett	Reedville, Va.	
19	Tow.	18	850	American Dredging Co. (Pa.)	Philadelphia, Pa.	308 Chestnut Street.
20	Tnk.	42	4,000	Standard Oil Co. of California (Del.)	San Francisco, Calif.	225 Bush Street.
21	Tow.	5	190	Nicholson Transit Co. (Mich.)	Detroit, Mich.	Box 92, River Rouge, Mich.
22	Frt.	41	3,400	Luckenbach S. S. Co. (Del.)	New York, N. Y.	120 Wall Street.
23	Fsh.	4	50	John B. Masse, jr.	Sault Ste. Marie, Mich.	Box 23, Grand Marais, Mich.
24	Frt.	4	80	Frank J. Totton	Erie, Pa.	255 West Fortieth Street.
25	Tow.	10	350	West Virginia Sand & Gravel Co. (W. Va.)	Pittsburgh, Pa.	813 Kanawha Street, Charleston, W. Va.
26	Tnk.	42	3,300	Standard Shipping Co. (Del.)	Wilmington, Del.	30 Rockefeller Plaza, New York, N. Y.
27	Frt.	20	500	William Gissler, Jr.	San Francisco, Calif.	Pier 25.
28	Fsh.	23	175	Triton Oil & Fertilizer Co. (N. Y.)	New York, N. Y.	101 Beekman Street.
29	Tnk.	39	3,200	Standard Shipping Co. (Del.)	Wilmington, Del.	30 Rockefeller Plaza, New York, N. Y.
30	Tow.	4	350	Mohawk Towing Co. (N. Y.)	New York, N. Y.	4 Counties Slip.
31	Pas.	90	2,700	Merchants & Miners Transportation Co. (Md.)	Baltimore, Md.	112 South Gay Street.
32	Fsh.	30	225	Kilmarnock Fish Products (Va.)	Reedville, Va.	Kilmarnock, Va.
33	Frt.	25	1,600	Quinnipiac Shipping Corporation (N. Y.)	New York, N. Y.	39 Cortland Street.
34	Frt.	34	3,500	Isthmian S. S. Co. (Del.)	do	71 Broadway.
35	Frt.	27	1,600	Waterman S. S. Corporation (Ala.)	Mobile, Ala.	Merchants National Bank Building.
36	Frt.	25	1,500	do	do	Do.
37	Tow.	3	45	George S. Smith	New York, N. Y.	5450 Arthur Kill Road, Totterville, N. Y.
38	Tow.	17	450	Campbell Transportation Co. (Del.)	Pittsburgh, Pa.	313 Sixth Avenue.
39	Tow.	4	400	Great Lakes Towing Co. (N. J.)	Duluth, Minn.	N. P. Dock.
40	Frt.†	26	1,200	Waterman S. S. Corporation (Ala.)	Mobile, Ala.	Merchants National Bank Building.
41	Frt.	12	338	Stony Creek Improvement Co. (Md.)	Baltimore, Md.	Foot Broadway.
42	Pas.	4	250	Richard W. Plepkorn	Port Huron, Mich.	Alpena, Mich.
43	Frt.	33	1,650	Atlantic & Caribbean Steam Navigation Co. (Del.)	Wilmington, Del.	Du Pont Building.
44	Tow.	4	150	J. G. Egan	New York, N. Y.	c/o East River Savings Bank.
45	Frt.	33	1,300	Eastern Steamship Lines (Me.)	Portsmouth, N. H.	Box 5179, Boston, Mass.
46	Tow.	19	834	Mystic S. S. Co., Trustees	Boston, Mass.	250 Stuart Street.
47	Tow.	0	580	Norfolk Lighterage Co. (Va.)	Norfolk, Va.	Foot Commerce Street.
48	Tow.	9	105	Matton Towing Corporation (N. Y.)	Albany, N. Y.	Box 365, Waterford, N. Y.
49	Tow.	7	75	Marine Iron & Ship Building Co. (Del.)	Duluth, Minn.	Foot Eleventh Avenue, West.
50	Pas.	11	1,000	McAllister Navigation Co. (N. Y.)	New York, N. Y.	24 State Street.
51	Tow.	8	250	Chesapeake Lighterage Co. (Md.)	Baltimore, Md.	Keyser Building.
52	Wrk.	15	1,200	Great Lakes Towing Co. (N. J.)	Duluth, Minn.	N. P. Dock.
53	Frt.	2	0	Charles R. Bailey	Bath, Me.	Pittston, Me.
54	Frt.	32	1,760	Interlake S. S. Co. (Del.)	Wilmington, Del.	100 West Tenth Street.
55	Frt.	4	183	Zenith Dredge Co. (Minn.)	Duluth, Minn.	Alworth Building.
56	Tow.	4	30	Chester P. Jamison	Georgetown, S. C.	601 Front Street.
57	Msc.	2	100	J. E. Murphy	Chicago, Ill.	2014 West Monroe Street.

15 Formerly st. s. Annie L.

16 Formerly st. s. {a Garibaldi.
b Catherine Weems.

17 Formerly st. s. {a Lake Falama.
b Annie Murphy.

18 Formerly st. s. Lake Treba.

19 Formerly st. w. {a Henry A. Laughlin.
b Shannonin.

20 Formerly st. s. Lake Fairport.

21 Formerly st. s. {a Huntington.
b Stony Creek.

22 Formerly st. s. Rock Island.

23 Formerly st. s. A. Demerest.

24 Formerly st. s. Lake Floravista.

25 Formerly st. s. {a Helen.

26 Formerly st. s. {b Mildred McNally.

27 Formerly st. s. Charles L. Hutchinson.

28 Formerly st. s. Duncan Robertson.

Line No.	Official No.	Signal and radio-call letters	Rig	Name of vessel	Tonnage		Dimensions			When built	Where built
					Gross	Net	Length	Breadth	Depth		
1	121098	KJKH	St. s.	FEARLESS.....□	167	85	99.6	22.7	12.6	1899	San Francisco, Calif.
2	214690		St. s.	Fearless No. 2.....	64	52	64.8	15.8	7.6	1916	Manitowoc, Wis.
3	130908	KDWW	St. s.	¹ FEDERAL.....□⊕	2,881	2,159	303.2	42.2	23.2	1901	Chicago, Ill.
4	218969	KJKI	St. s.	² Federal No. 1.....+	176	29	95.5	24.7	12.2	1919	Green Bay, Wis.
5	219147	KJKJ	St. s.	³ Federal No. 2.....⊕	176	29	95.5	24.7	12.2	1919	do.
6	214726	WJCR	St. s.	FELIX TAUSSIG.....□+	5,965	3,736	395.0	55.1	31.0	1917	Newport News, Va.
7	200091	KJKK	St. s.	⁴ FELLOWCRAFT.....⊕	1,640	987	241.0	41.1	18.8	1903	Wyandotte, Mich.
8	207816		St. s.	Fidelity.....	28	19	57.0	14.7	3.8	1910	Newport, Wash.
9	203148	KJKL	St. s.	⁵ FIDUS II.....	198	134	140.4	21.0	13.3	1906	Wilmington, Del.
10	202960		St. s.	⁶ FINLAND.....△	6,495	4,939	549.0	56.1	32.0	1906	Wyandotte, Mich.
11	202037		St. s.	FIREFIGHTER.....	192	130	91.3	23.4	13.1	1905	Wilmington, Del.
12	120589		St. s.	Fire Fly.....	14	7	51.0	10.8	4.0	1884	Boston, Mass.
13	81249		St. s.	⁷ Fire Island.....	189	129	96.0	25.0	9.1	1889	Camden, N. J.
14	216565	WQCF	St. s.	FIRMORE.....□+	7,117	4,431	449.1	57.2	34.0	1918	Sparrows Point, Md.
15	222429	KJKM	St. s.	FISHER.....+	346	175	139.2	24.0	13.1	1922	East Boothbay, Me.
16	226004		St. s.	FISHERS ISLAND.....	862	563	150.1	40.1	14.4	1926	Wilmington, Del.
17	225176		St. s.	⁸ FLATBUSH.....□+	593	403	142.0	37.5	13.5	1925	Mariners Harbor, N. Y.
18	77587		St. s.	⁹ FLEETWOOD.....+	1,593	1,124	246.7	41.2	15.7	1903	West Superior, Wis.
19	200156		St. s.	FLEMINGTON.....	220	149	98.0	24.5	13.8	1903	Philadelphia, Pa.
20	201345		St. s.	¹⁰ Fletcher.....□	235	204	112.0	40.5	10.0	1901	Jacksonville, Fla.
21	219269	KOPL	St. s.	¹¹ FLOMAR.....□⊕	5,551	3,422	410.0	54.2	27.6	1919	Portland, Oreg.
22	224723		St. s.	Flora A.....	22	15	37.8	12.1	5.3	1925	Traverse City, Mich.
23	120519		St. s.	Florence.....	102	75	81.0	18.3	5.7	1882	Setauket, N. Y.
24	120901		St. s.	Florence.....	110	67	84.0	27.0	7.5	1892	Wilmington, Del.
25	121220		St. w.	Florence.....	30	30	80.5	16.8	2.8	1902	Harvey, La.
26	203516		St. s.	Florence W.....	35	24	55.7	16.6	6.5	1906	New Baltimore, N. Y.
27	210587	WLCL	St. s.	¹² FLORENCE LUCKENBACH.....□⊕	4,953	3,197	401.8	52.2	27.3	1910	Glasgow, Scotland
28	210812	KJKN	St. s.	¹³ FLORENCE OLSON.....□	1,437	891	216.5	40.2	14.1	1912	Long Beach, Calif.
29	121032		St. p.	Florida.....	818	667	156.0	36.6	13.3	1896	Chester, Pa.
30	126150	KJQK	St. p.	¹⁴ Florida.....	807	564	203.0	32.4	10.5	1883	Wyandotte, Mich.
31	218945	KOCP	St. s.	¹⁵ FLORIDA.....□+	3,283	2,000	324.0	46.2	25.0	1919	Newark, N. J.
32	225822		St. s.	FLORIDA.....	99	31	71.0	20.1	11.2	1926	Cleveland, Ohio.
33	230773	KGWR	St. s.	FLORIDA.....□+	4,923	2,698	305.8	56.7	26.0	1931	Newport News, Va.
34	216220	KJII	St. s.	¹⁶ FLORIDIAN.....□+	4,727	2,993	377.0	52.0	26.8	1918	Shooters's Island, N. Y.
35	121094		St. s.	¹⁷ Flosie.....□	66	45	72.2	18.5	7.5	1898	Tacoma, Wash.
36	220130		St. s.	Flower City.....	27	16	50.0	15.5	4.9	1909	Buffalo, N. Y.
37	230575		St. w.	Floyd H. Blaske.....	98	98	103.8	24.1	3.2	1931	Alton, Ill.
38	218596	KIQX	St. s.	FLUOR SPAR.....□+	5,055	3,095	390.0	51.2	27.6	1919	Hog Island, Pa.
39	120904		St. s.	Flushing.....	49	24	59.4	17.6	7.0	1892	Tottenville, N. Y.
40	225235		St. s.	¹⁸ FLUSHING.....□+	593	403	142.0	37.5	13.5	1925	New York, N. Y.
41	216376	KFUE	St. s.	FOAM.....⊕	308	96	135.0	22.8	13.4	1918	Manitowoc, Wis.
42	200948	KFTW	St. s.	¹⁹ FONTANA.....⊕	3,887	2,935	362.8	50.2	29.0	1904	Ecorse, Mich.
43	217441	KEJF	St. s.	²⁰ FORBES HAUPTMAN.....□+	5,687	3,560	409.8	54.2	29.2	1918	Seattle, Wash.
44	217915		St. s.	²¹ Ford No. 1.....□	194	132	125.4	22.3	10.3	1919	Milford, Del.
45	222622		St. s.	²² FORDHAM.....	190	129	84.9	26.2	10.5	1922	City Island, N. Y.
46	220354	KJKO	St. s.	Forest King.....□	2,426	1,724	267.6	46.2	24.0	1920	Aberdeen, Wash.
47	210782		St. s.	Forest T. Crosby.....□	83	24	74.0	20.3	9.7	1912	Seattle, Wash.
48	207622		St. s.	Forester.....	39	24	58.3	16.0	5.6	1910	Hoquiam, Wash.
49	212187		St. w.	Forrester.....□	159	108	95.5	21.8	4.9	1914	Mount Vernon, Wash.
50	219759	KJKP	St. s.	FORT ARMSTRONG.....□+	3,249	1,988	324.0	46.2	25.0	1920	Newark, N. J.
51	213656		St. s.	FORT LEE.....	923	628	177.4	39.7	16.0	1915	Wilmington, Del.
52	136480	KJKQ	St. s.	²³ FORT MCHENRY.....	111	55	81.5	19.0	9.6	1895	Philadelphia, Pa.

¹ Formerly st. s. Northwestern.² Formerly st. s. Tomah.³ Formerly st. s. Green Bay.⁴ Formerly ^a st. s. Albert M. Marshall.^b Canadian st. s. Brignogan.^a Emrose.^b Emerald.^c Alondra.⁶ Formerly st. s. Harry Coulby.⁷ Formerly st. s. Western Union.⁸ Formerly st. s. Frank A. Cunningham.^a st. s. John Sharples.^b st. s. Cicoa.^c British st. s. Cicoa.^d British st. s. Glenvegan.^e British st. s. Wharton.^f st. s. Cicoa.¹⁰ Formerly st. s. Duval.

Line No.	Service	Crew	Horsepower	Name of owner	Home port	Address of owner
1	Tow.	6	600	Shipowners & Merchants Tugboat Co. (Calif.)	San Francisco, Calif.	Pier 25.
2	Fsh.	6	125	Ernisse Fish Co. (Wis.)	Milwaukee, Wis.	1323 Swift Avenue, Sheboygan, Wis.
3	Tnk.	33	1,000	Petroleum Navigation Co. (Tex.)	Houston, Tex.	1307 Petroleum Building.
4	Tow.	12	450	Daniel F. McAllister	New York, N. Y.	24 State Street.
5	Tow.	11	450	do.	do.	Do.
6	Frt.	31	2,200	Mystic S. S. Co. Trustees	Boston, Mass.	250 Stuart Street.
7	Frt.	22	650	Nicholson Transit Co. (Mich.)	Detroit, Mich.	Box 92, River Rouge, Mich.
8	Tow.	3	80	Dalkena Lumber Co. (Wash.)	Port Townsend, Wash.	Dalkena, Wash.
9	Pas.	9	900	Adam Scholl	New York, N. Y.	240 Marion Street (B).
10	Frt.	25	1,900	Great Lakes Steamship Co. (Del.)	Oswego, N. Y.	Hills Building, Syracuse, N. Y.
11	Frb.	14	460	District of Columbia	Washington, D. C.	Municipal Building.
12	Frt.	3	31	John I. Snow	Rockland, Me.	79 Mechanic Street.
13	Frt.	7	500	Mill Basin & Long Beach Towing Co. (N. Y.)	New York, N. Y.	165 Broadway.
14	Frt.	30	2,400	Ore S. S. Corporation (Del.)	do.	25 Broadway.
15	Cod.	22	500	Portland Trawling Co. (Me.)	do.	1 Fulton Fish Market.
16	Pas.	15	750	Fishers Island Navigation Co. (Conn.)	New London, Conn.	Foot State Street.
17	Fer.	5	650	City of New York	New York, N. Y.	Municipal Building.
18	Frt.	18	900	Nicholson Transit Co. (Mich.)	Detroit, Mich.	Box 92, River Rouge, Mich.
19	Tow.	10	500	Central R. R. Co. (N. J.)	New York, N. Y.	143 Liberty Street.
20	Fer.	12	250	Florida Ferry Co. (Fla.)	Jacksonville, Fla.	26 South Main Street.
21	Frt.	36	5,000	Calmar Steamship Corporation (Del.)	New York, N. Y.	25 Broadway.
22	Fsh.	3	35	William Hopkins	Grand Haven, Mich.	Northport, Mich.
23	Oys.	6	60	H. J. Lewis Oyster Co. (Conn.)	Bridgeport, Conn.	Stratford, Conn.
24	Tow.	7	40	Pontin Boat & Corporation (Del.)	New York, N. Y.	90 West Street.
25	Tow.	10	182	Ernest W. Bates	New Orleans, La.	c/o New Orleans & Vicksburg Packet Co., Robin Street Wharf.
26	Tow.	3	75	John P. Randerson	Albany, N. Y.	68 Chapel Street.
27	Frt.	36	2,750	Luckenbach Steamship Co (Del.)	New York, N. Y.	120 Wall Street.
28	Frt.	24	900	Oliver J. Olson & Co. (Calif.)	San Francisco, Calif.	1 Drumm Street.
29	Fer.	6	500	New York & Englewood Ferry Corporation (N. Y.)	New York, N. Y.	Foot Dyckman Street N. R.
30	Pas.	42	950	George F. Benedict	Chicago, Ill.	1518 North Dearborn Street.
31	Frt.	37	1,500	Record S. S. Line (N. Y.)	New York, N. Y.	50 Broad Street.
32	Tow.	4	700	Great Lakes Towing Co. (N. J.)	Duluth, Minn.	N. P. Dock.
33	Pas.	110	8,500	Peninsular and Occidental S. S. Co. (Conn.)	New Haven, Conn.	205 Church Street.
34	Ref. †	33	2,800	South Atlantic S. S. Co. (Del.)	Savannah, Ga.	7 West Tenth Street, Wilmington, Del.
35	Tow. †	6	175	Delta V. Smyth	Seattle, Wash.	310 West Fourth Street, Olympia, Wash.
36	Tow. †	3	70	State of New York	Buffalo, N. Y.	Foot Porter Avenue.
37	Tow.	11	300	Hugh C. Blaske	St. Louis, Mo.	Alton, Ill.
38	Frt. †	36	2,500	South Atlantic S. S. Co. (Del.)	Savannah, Ga.	7 West Tenth Street, Wilmington, Del.
39	Tow.	6	250	Red Star Towing & Transportation Co. (W. Va.)	New York, N. Y.	17 Battery Place.
40	Fer.	7	900	City of New York	do.	Department of Plants and Structures.
41	Cod.	24	500	Bay State Fishing Co. (Mass.)	Boston, Mass.	30 Fish Pier, South Boston, Mass.
42	Frt.	24	1,000	Progress S. S. Co. (Del.)	Wilmington, Del.	100 West Tenth Street.
43	Frt.	33	2,500	Charles R. McCormick Lumber Co. (Del.)	San Francisco, Calif.	461 Market Street.
44	Tow.	8	600	Ford Motor Co. (Del.)	Detroit, Mich.	Highland Park, Mich.
45	Fer.	5	200	City of New York	New York, N. Y.	Department of Plants and Structures.
46	Frt.	22	1,500	Southland S. S. Co. (Wash.)	Seattle, Wash.	Skinner Building.
47	Tow.	7	350	Washington Tug & Barge Co. (Wash.)	do.	Colman Dock.
48	Tow.	3	175	Forester Tug Boat Co. (Wash.)	do.	Aberdeen, Wash.
49	Tow.	5	200	American Tug Boat Co. (Wash.)	do.	City Dock, Everett, Wash.
50	Frt.	29	1,500	Charles Nelson Co. (Calif.)	San Francisco, Calif.	230 California Street.
51	Fer.	7	1,000	Riverside & Fort Lee Ferry Co. (N. Y.)	New York, N. Y.	Foot West One hundred and twenty-fifth Street.
52	Tow.	11	350	Curtis Bay Towing Co. of Pennsylvania (Pa.)	Philadelphia, Pa.	Bourse Building.

11 Formerly st. s. Corvus.

12 Formerly {a British st. s. Damara.

13 Formerly st. s. Paraiso.

14 Formerly st. p. {a City of Mackinac.

15 Formerly st. s. {b State of New York.

16 Formerly st. s. {a Continental Bridge.

17 Formerly st. s. {b Point Ferman.

18 Formerly st. s. Muscatine.

19 Formerly st. s. {a Flosle.

20 Formerly st. s. {b U. S. Q. M. Corps Peterson.

21 Formerly st. s. Joseph A. Gulder.

22 Formerly st. s. {a R. W. England.

23 Formerly st. s. {b Frank Selther.

24 Formerly st. s. Western Ally.

25 Formerly st. s. D. Collora.

26 Formerly st. s. Bird S. C. r.

27 Formerly st. s. Eugene I. hcs.

Line No.	Official No.	Signal and radio-call letters	Rtg	Name of vessel	Tonnage		Dimensions			When built	Where built
					Gross	Net	Length	Breadth	Depth		
							Feet	Feet	Feet		
1	141741		St. s.	¹ Fort Meigs	167	157	115.5	28.4	5.2	1901	Oshkosh, Wis.
2	200894		St. p.	² FORT ORANGE	4,307	2,800	411.1	50.8	12.8	1903	Wilmington, Del.
3	210771		St. w.	Fort Sutter	1,139	801	219.2	42.6	9.3	1912	San Francisco, Calif.
4	96407		St. s.	³ Fort Wood	198	144	97.0	21.6	7.5	1898	Greenport, N. Y.
5	230619	WCEY	St. s.	⁴ FORTITUDE	607	128	200.8	26.4	16.4	1919	Detroit, Mich.
6	209101		St. s.	Fortuna	23	16	43.0	12.6	5.6	1911	Manitowoc, Wis.
7	136985		St. s.	⁵ Foss No. 15	44	30	60.0	17.0	6.5	1902	Tacoma, Wash.
8	224549		St. s.	Fram	47	22	65.4	18.2	6.6	1925	Oakland, Calif.
9	120925		St. s.	FRANCES	80	40	80.5	17.0	8.4	1893	Sparrows Point, Md.
10	202063		St. w.	FRANCES	872	793	174.0	38.0	8.3	1905	San Francisco, Calif.
11	218010	WODM	St. s.	⁶ FRANCES	2,323	1,394	251.0	43.6	22.2	1919	Duluth, Minn.
12	214269		St. s.	FRANCES C.	11	7	40.4	12.5	4.2	1916	Saugatuck, Mich.
13	93225		St. s.	⁷ Frances Anne	262	173	129.3	23.5	8.0	1901	Wilmington, Del.
14	200337		St. s.	Francis C. Hersey	79	47	77.6	21.7	9.5	1903	South Portland, Me.
15	203917		St. s.	⁸ FRANCIS E. HOUSE	7,769	5,043	685.0	60.2	27.5	1907	Chicago, Ill.
16	221868	KFIG	St. s.	FRANCIS E. POWELL	7,096	4,325	431.0	59.2	33.4	1922	Baltimore, Md.
17	111434		St. s.	⁹ Francis J. Reichert	112	76	87.6	21.3	9.0	1902	Noank, Conn.
18	230158	KJKS	St. s.	¹⁰ FRANGO	6,400	4,547	400.8	51.3	31.4	1917	Chester, Pa.
19	120830		St. s.	FRANK W.	93	46	74.8	18.6	11.5	1891	Buffalo, N. Y.
20	207284	KDXM	St. s.	¹¹ FRANK BILLINGS	5,494	4,153	441.0	56.2	31.0	1910	Chicago, Ill.
21	203762		St. s.	Frank Braeger	16	11	37.8	10.7	4.2	1906	Manitowoc, Wis.
22	211652		St. s.	Frank Denn	253	203	105.1	28.1	11.1	1913	Weehawken, N. J.
23	121204		St. w.	Frank Fowler	67	67	103.8	21.0	4.0	1901	Newport, Ky.
24	120709		St. s.	Frank Woods	384	316	120.0	25.6	10.6	1888	Saugatuck, Mich.
25	218058	KJKT	St. s.	Frank A. Furst	181	123	104.3	23.0	10.9	1919	Baltimore, Md.
26	209997		St. s.	FRANK C. OSBORN	681	345	155.0	37.0	10.5	1912	Cleveland, Ohio.
27	201799		St. s.	¹² FRANK E. TAPLIN	4,650	3,440	427.2	52.2	24.2	1907	Lorain, Ohio.
28	221147	KDQZ	St. s.	FRANK G. DRUM	7,048	4,295	435.0	56.2	33.5	1921	Alameda, Calif.
29	212090	WQCQ	St. s.	FRANK H. BUCK	6,076	3,850	408.8	55.5	31.7	1914	San Francisco, Calif.
30	215204	KFEQ	St. s.	FRANK H. GOODYEAR	8,243	6,409	580.0	60.0	27.9	1917	Ecorse, Mich.
31	217189	KJQL	St. s.	¹³ FRANK J. PETERSON	2,241	1,349	253.5	43.6	20.2	1918	Ashtabula, Ohio.
32	5521		St. s.	¹⁴ Frank N. Crane	47	23	66.0	17.0	7.0	1868	Philadelphia, Pa.
33	200630		St. s.	Frank & Helen McAvoy	75	51	72.9	19.5	6.5	1903	Brooklyn, N. Y.
34	207767		St. s.	¹⁵ Frankford	63	43	70.0	17.5	7.5	1881	Camden, N. J.
35	81492		St. s.	¹⁶ Franklin	140	77	80.0	21.0	9.5	1894	St. Clair, Mich.
36	220805	KDLH	St. s.	FRANKLIN K. LANE	6,589	4,091	435.0	56.2	33.0	1920	Alameda, Calif.
37	202516		St. s.	¹⁷ FRED A. BRITEN	79	53	69.0	18.0	8.5	1905	Wilmington, Del.
38	117153		St. s.	¹⁸ Fred B. Dalzell	135	92	92.0	22.4	11.0	1902	Noank, Conn.
39	25310		St. s.	¹⁹ Fred B. Dalzell, jr.	96	65	78.9	20.3	10.1	1900	Brooklyn, N. Y.
40	224706		St. s.	Fred C. Geiling	54	37	65.0	16.5	9.2	1925	Green Bay, Wis.
41	121152	KJKV	St. s.	FRED E. RICHARDS	357	174	121.4	26.5	14.7	1900	Philadelphia, Pa.
42	222641	KFKJ	St. s.	FRED G. HARTWELL	9,144	7,198	602.8	64.2	28.5	1922	Lorain, Ohio.
43	217055	WNAI	St. s.	²⁰ FRED W. GREEN	2,292	1,367	253.5	43.8	20.4	1918	Ecorse, Mich.
44	212487		St. s.	²¹ FRED W. UPHAM	88	60	72.4	20.2	10.0	1914	Ferrysburg, Mich.
45	202625		St. s.	²² FRED W. SARGENT	3,901	3,250	350.0	46.2	30.2	1905	Ecorse, Mich.
46	215847	WOCO	St. s.	FRED W. WELLER	9,485	5,899	500.0	68.0	28.0	1917	San Francisco, Calif.
47	77530		St. s.	²³ Frederick Reichert	52	35	62.5	17.6	7.5	1902	Tottenville, N. Y.
48	209601		St. s.	FREDERICK D. UNDERWOOD	217	147	109.6	25.1	11.6	1912	Port Richmond, N. Y.
49	229856		St. s.	Frederick E. Meseck	206	140	96.5	27.2	12.2	1930	Tottenville, N. Y.
50	202245		St. s.	Frederick G. Bourne	286	194	118.6	25.0	10.2	1905	Newburgh, N. Y.
51	211924		St. s.	²⁴ Frederick H. Pontin	201	136	90.8	31.0	9.7	1914	West New Brighton, N. Y.
52	215424	WPCE	St. s.	FREDERIC R. KELLOGG	7,127	4,418	425.8	57.0	31.4	1917	Oakland, Calif.
53	96399		St. s.	²⁵ FREDERICK T. KELLERS	156	78	78.8	23.3	11.6	1898	Buffalo, N. Y.
54	126850		St. s.	²⁶ Freedom	48	32	64.3	17.0	6.0	1892	Duluth, Minn.
55	200168		St. s.	FREEHOLD	220	149	98.0	24.5	13.8	1903	Philadelphia, Pa.
56	216032	WBCI	St. s.	FREEMAN	3,350	1,949	318.5	49.5	24.2	1918	Camden, N. J.
57	219830	KUMK	St. s.	FREEPORT SULPHUR No. 5	4,127	2,440	355.5	52.5	24.8	1920	Kearny, N. J.

¹ Formerly st. s. Lefevre.
² Formerly st. p. C. W. Morse.
³ Formerly st. s. Holyoake.
⁴ Formerly U. S. Navy st. s. Eagle 8.
⁵ Formerly st. s. Elf.
⁶ Formerly st. s. ^a Chautauqua.
^b Frances Weems.
⁷ Formerly st. s. Marion.

⁸ Formerly st. s. William B. Kerr.
⁹ Formerly st. s. ^a Robert Palmer.
^b George N. Barrett.
¹⁰ Formerly Norwegian st. s. Frango.
¹¹ Formerly st. s. Champlain.
¹² Formerly st. s. Chas. W. Kotcher.
¹³ Formerly st. s. Crathorne.

Line No.	Service	Crew	Horsepower	Name of owner	Home port	Address of owner
1	Frt.	4	150	James Scanes Boat & Dock Co. (Ohio)	Toledo, Ohio	401 Ohio Street.
2	Pas.	126	5,000	Hudson River Navigation Corporation (Del.)	New York, N. Y.	Pier 52, N. R.
3	Pas.	40	1,200	California Transportation Co. (Calif.)	San Francisco, Calif.	Pier 3.
4	Pas.	8	500	Steamer Fort Wood (N. Y.)	New York, N. Y.	52 South Street.
5	Misc.	19	2,500	Lloyd Chandler	Los Angeles, Calif.	Bank of America Building, San Pedro, Calif.
6	Fsh.	4	40	Delos H. Smith	Milwaukee, Wis.	Port Washington, Wis.
7	Tow.	6	125	Foss Co. (Wash.)	Seattle, Wash.	660 Ewing Street.
8	Fsh.	7	150	Red Salmon Canning Co. (Calif.)	San Francisco, Calif.	64 Pine Street.
9	Tow.	9	200	Sanford & Brooks Co. (Md.)	Baltimore, Md.	South and Water Streets.
10	Frt.	26	500	Bay Transport Co. (Calif.)	San Francisco, Calif.	Pier 1.
11	Frt.	27	1,250	A. H. Bull S. S. Co. (N. J.)	Baltimore, Md.	Pier 5, Pratt Street.
12	Fsh.	2	75	Louis Rodal	Grand Haven, Mich.	Frankfort, Mich.
13	Tow.	9	275	Chesapeake & Delaware Steamboat Co. (Del.)	Wilmington, Del.	Pier 5, East Pratt Street, Baltimore, Md.
14	Tow.	6	325	Mystie S. S. Co. (Trustee)	Boston, Mass.	250 Stuart Street.
15	Frt.	24	1,800	Pittsburgh Steamship Co. (W. Va.)	Duluth, Minn.	Wolvyn Building.
16	Tnk.	32	2,300	Atlantic Refining Co. (Pa.)	Philadelphia, Pa.	260 South Broad Street.
17	Tow.	7	325	Reichert Towing Line (N. Y.)	New York, N. Y.	Foot Dupont Street E. R.
18	Whl.	90	2,600	American Whaling Co. (Del.)	Wilmington, Del.	Dover, Del. (B.).
19	Tow.	8	400	Great Lakes Towing Co. (N. J.)	Cleveland, Ohio	1060 Union Trust Building.
20	Frt.	26	1,700	Pioneer S. S. Co. (Del.)	Wilmington, Del.	100 West Tenth Street.
21	Fsh.	3	15	Agnes Trawezynski	Milwaukee, Wis.	924 West Burnham Street.
22	Frt.	8	250	Astell Coaling & Lighterage Co. (N. Y.)	New York, N. Y.	90 West Street.
23	Tow.	5	257	Nettie D. Lewis	Pittsburgh, Pa.	1789 Perrysville Avenue.
24	Pas.	15	300	W. H. Cochrane	Grand Haven, Mich.	35 North Dearborn Street, Chicago, Ill.
25	Tow.	14	640	Arundel Corporation (Md.)	Baltimore, Md.	Pier 2, East Pratt Street.
26	Frt.	14	500	Erie Sand and Gravel Co. (Pa.)	Erie, Pa.	213 West Fourth Street.
27	Frt.	27	1,470	Wilson Transit Co. (Del.)	Wilmington, Del.	100 West Street.
28	Tnk.	38	3,100	Associated Oil Co. (Calif.)	San Francisco, Calif.	79 New Montgomery Street.
29	Tnk.	40	2,700	do	do	do.
30	Frt.	31	1,900	American Steamship Co. (N. Y.)	Buffalo, N. Y.	Marine Trust Building.
31	Frt.	26	1,250	Peterson Steamship Co. (Ohio)	Grand Haven, Mich.	Frankfort, Mich.
32	Tow.	4	50	Steam Tug R. E. Matton (N. Y.)	Albany, N. Y.	Waterford, N. Y.
33	Pas.	5	250	McAvoy Excursion Line (N. Y.)	New York, N. Y.	1726 East Ninety-third Street (B.).
34	Tow.	8	250	City of Philadelphia	Philadelphia, Pa.	City Hall.
35	Frt.	2	200	Chester McNeil	Buffalo, N. Y.	421 Marine Trust Building.
36	Tnk. †	35	3,100	Pan American Foreign Corporation (Del.)	Wilmington, Del.	110 West Tenth Street.
37	Tow.	6	240	Patrick J. Cullman	Chicago, Ill.	1909 Newport Avenue.
38	Tow.	7	300	Fred B. Dalzell	New York, N. Y.	24 State Street.
39	Tow.	6	275	do	do	do.
40	Tow.	8	290	Ira J. Lyons	Grand Haven, Mich.	Whitehall, Mich.
41	Tow.	8	790	Great Lakes Dredge & Dock Co. (N. J.)	New York, N. Y.	17 Battery Place.
42	Frt.	35	2,400	Franklin Steamship Corporation (Del.)	Cleveland, Ohio	Terminal Tower.
43	Frt.	24	1,220	Northwestern Co. (Mich.)	Grand Haven, Mich.	Sturgeon Bay, Wis.
44	Tow.	8	400	Consumers Co. (Ill.)	Chicago, Ill.	111 West Washington Street.
45	Frt.	31	1,700	Great Lakes Transit Corporation (N. Y.)	Buffalo, N. Y.	223 Erie Street.
46	Tnk.	48	3,300	Standard Shipping Co. (Del.)	Wilmington, Del.	30 Rockefeller Plaza, New York, N. Y.
47	Tow.	5	350	Frederick Reichert	New York, N. Y.	Foot Dupont Street, (B).
48	Frt.	11	900	Baltimore & Ohio R. R. Co. (Md.)	Baltimore, Md.	Baltimore and Charles Streets.
49	Tow.	5	1,040	Meseck Towing and Transportation Co. (N. J.)	New York, N. Y.	Pier 60, North River.
50	Frt.	10	250	Singer Manufacturing Co. (N. J.)	New York, N. Y.	149 Broadway.
51	Frt.	7	300	Pontin Boat Corporation (Del.)	do	90 West Street.
52	Tnk. †	37	2,600	Pan American Foreign Corporation (Del.)	Wilmington, Del.	110 West Tenth Street.
53	Tow.	5	600	Michigan Limestone & Chemical Co. (Mich.)	Detroit, Mich.	Rogers City, Mich.
54	Tow.	4	65	Construction Materials Corporation (Del.)	Chicago, Ill.	33 North La Salle Street.
55	Tow.	12	500	Central Railroad Co. (N. J.)	New York, N. Y.	143 Liberty Street.
56	Frt. †	35	1,800	Pocahontas Steamship Co. (Del.)	Wilmington, Del.	Du Pont Building.
57	Frt.	33	1,700	Freeport Sulphur Transportation Co. (Del.)	New York, N. Y.	61 Broadway.

14 Formerly st. s. Charm.
 15 Formerly st. s. Samuel G. King.
 16 Formerly st. s. Welcome.
 17 Formerly st. s. Alida.
 18 Formerly st. s. Samuel E. Bouker.
 19 Formerly st. s. Dalzelline.
 20 Formerly st. s. Union.

20 Formerly st. s. Crayeroft.
 21 Formerly st. s. Amerlean.
 22 Formerly st. s. Delaware.
 23 Formerly st. s. John Douglas.
 24 Formerly st. s. James Logan.
 25 Formerly st. s. Harvey D. Goulder.
 26 Formerly st. s. Corona.

Steam Vessels

Line No.	Official No.	Signal and radio-call letters	Rig	Name of vessel	Tonnage		Dimensions			When built	Where built
					Gross	Net	Length	Breadth	Depth		
1	210837	WQCT	St. s.	FRIEDA.....□○	3,305	1,901	348.7	45.1	25.3	1912	Quincy, Mass.....
2	223078	KFLJ	St. s.	FRONTENAC.....+⊕	8,158	6,531	590.0	60.0	27.8	1923	River Rouge, Mich...
3	207434		St. s.	FRONTIER.....	421	287	119.8	38.9	14.6	1910	Buffalo, N. Y.....
4	219302	KJKW	St. s.	FUELOIL.....□+	1,370	760	242.5	36.9	19.7	1919	Violet, La.....
5	207960	KJKX	St. s.	FULTON.....	229	156	93.3	25.2	12.1	1909	Port Richmond, N. Y.
6	208824		St. s.	Fulton.....	158	93	101.4	29.0	8.6	1911	Tottenville, N. Y....
7	231017		St. w.	Fury.....	192	100	113.0	22.0	4.0	1881	Dubuque, Iowa.....
8	226212		St. s.	G. and E. No. 1.....	113	77	79.4	22.3	10.3	1926	Milford, Del.....
9	206423		St. p.	G. A. BOECKLIN.....	328	157	155.2	30.0	9.1	1909	Ecorse, Mich.....
10	223439		St. s.	G. A. Minor.....	45	30	52.5	13.2	6.1	1922	Marinette, Wis.....
11	206623	KDXJ	St. s.	G. A. TOMLINSON.....⊕	6,311	4,862	504.0	54.0	30.0	1909	Lorain, Ohio.....
12	85568		St. s.	G. C. Adams.....	80	40	83.6	20.0	7.0	1878	Jersey City, N. J....
13	141783	WDDZ	St. s.	G. G. Post.....+⊕	3,582	2,778	346.0	48.2	24.0	1902	Chicago, Ill.....
14	120789		St. s.	G. H. Dalzell.....	94	64	86.2	19.5	9.6	1889	Philadelphia, Pa.....
15	208804		St. s.	G. H. McNeal.....	244	138	128.4	21.0	11.0	1911	Milford, Del.....
16	130336		St. s.	G. J. Conroy.....	53	36	68.5	18.2	7.1	1887	Tottenville, N. Y....
17	88610	KFSM	St. s.	G. J. GRAMMER.....+○	4,471	3,703	418.0	48.0	28.0	1902	West Superior, Wis...
18	85527		St. s.	G. S. Allyn.....	211	136	150.4	20.0	10.7	1878	Mystic, Conn.....
19	86548		St. s.	G. W. DECKER.....	77	52	68.1	19.6	8.0	1900	Newburgh, N. Y.....
20	232016		St. w.	G. W. McBride.....	235	235	137.0	29.4	4.2	1932	Madison, Ind.....
21	230210	KGRY	St. s.	G. HARRISON SMITH.....□+⊕	11,752	7,328	525.0	74.3	40.5	1930	Kearny, N. J.....
22	227075	WTBB	St. s.	GALE.....○	404	241	139.4	25.2	14.3	1919	Savannah, Ga.....
23	207230		St. w.	Gamecock.....	464	406	160.1	33.6	7.8	1910	Portland, Oreg.....
24	86172		St. s.	Gard B. Reynolds.....	45	22	64.3	15.5	7.0	1891	Philadelphia, Pa.....
25	221070	KDPE	St. s.	GARGOYLE.....□+⊕	7,002	4,303	425.0	57.2	33.1	1921	Oakland, Calif.....
26	220256	KUZQ	St. s.	GARNET HULINGS.....□+○	7,036	4,303	425.0	57.2	33.1	1920	do.....
27	207959		St. p.	Garrison.....	577	397	155.0	33.0	13.5	1887	Boston, Mass.....
28	77166		St. s.	Gaspec.....□	113	56	83.2	22.0	10.3	1893	Wilmington, Del.....
29	220623	KDFD	St. s.	GATEWAY CITY.....□+○	5,432	3,335	400.7	54.2	30.2	1920	Harriman, Pa.....
30	110753	KJLA	St. s.	Gedney.....	728	366	156.6	36.6	15.9	1887	Wilmington, Del.....
31	228022	WTBV	St. s.	GEMMA.....○	271	184	135.5	22.5	12.6	1918	Fort William, Ont.....
32	214824		St. s.	Gen'1 McClellan.....	54	28	69.0	19.0	7.3	1917	Greenwich Piers, N. J.
33	231241		St. s.	General.....	23	15	56.8	14.9	4.4	1889	Chicago, Ill.....
34	226813	WOBL	St. w.	GENERAL ASHBURN.....□○	319	197	130.1	35.1	5.1	1927	Dubuque, Iowa.....
35	228755		St. s.	GENERAL HANCOCK.....	131	89	96.2	23.5	9.6	1898	Wilmington, Del.....
36	212584	KDAA	St. s.	GENERAL LEE.....□⊕	4,732	2,732	378.8	49.8	29.6	1908	Belfast, Ireland.....
37	211610	WFDP	St. s.	GENERAL MARKHAM.....□⊕	2,487	1,258	250.0	43.0	26.0	1913	Cleveland, Ohio.....
38	201162		St. s.	Gen'1 McClellan.....	18	12	49.6	11.2	5.0	1904	New York, N. Y.....
39	212605	KDAH	St. s.	GENERAL PERSHING.....□⊕	4,732	2,732	378.8	49.8	29.6	1908	Belfast, Ireland.....
40	212632	KDAG	St. s.	GENERAL SHERMAN.....□⊕	4,732	2,732	378.8	49.8	29.6	1908	do.....
41	230355		St. s.	GENERAL SUMNER.....+	779	530	164.1	40.7	15.3	1930	Quincy, Mass.....
42	211764		St. w.	General Wood.....	272	272	181.9	29.8	6.0	1913	Slidell, La.....
43	203337	KJLO	St. s.	GENERAL G. M. BORREL.....	169	115	92.0	21.5	10.8	1906	Chester, Pa.....
44	220740	KDFT	St. s.	GENERAL M. H. SHERMAN.....□+○	6,047	3,822	402.6	53.0	32.2	1920	Oakland, Calif.....
45	215110	WQCZ	St. s.	GENERAL W. C. GORGAS.....⊕	4,636	2,723	370.1	45.3	26.8	1902	Rostock, Germany....
46	86501		St. s.	GENERAL ORLANDO M. POE.....△	4,835	3,705	470.0	50.0	29.0	1900	Cleveland, Ohio.....
47	218718	KITP	St. s.	GENEVIEVE LYKES.....□+○	2,659	1,772	253.4	43.8	26.2	1919	Manitowoc, Wis.....
48	85061		St. s.	George Curtiss.....	194	65	121.2	20.3	11.6	1881	Boothbay, Me.....
49	206828		St. s.	GEORGE EDWARD.....	49	34	68.0	16.0	7.1	1909	Buffalo, N. Y.....

1 Formerly st. s. Niagara Frontier.
 2 Formerly U. S. Engineers Corps st. w. Fury.
 3 Formerly st. s. {a Luzon.
 {b John Anderson.
 4 Formerly st. s. {a Frank W. Munn.
 {b George Hill.
 5 Formerly st. s. {a G. H. McNeal.
 {b U. S. S. G. H. McNeal.

6 Formerly st. s. {a Nonparell.
 {b Holbrook.
 7 Formerly {a French st. s. Magenta.
 {b British st. s. Angel De La Paz.
 8 Formerly st. s. Sallna.
 9 Formerly st. p. General Hancock.
 10 Formerly st. s. James McCaldin.

Line No.	Service	Crew	Horsepower	Name of owner	Home port	Address of owner
1	Frt.	37	3,000	Union Sulphur Co. (N. J.)	New York; N. Y.	33 Rector Street.
2	Frt.	35	1,900	Cleveland-Cliffs S. S. Co. (Del.)	Wilmington, Del.	100 West Tenth Street.
3	Frt.	22	856	Pittsburgh Steamship Co. (W. Va.)	Duluth, Minn.	Wolvin Building.
4	Tnk.	20	750	Mexican Petroleum Corporation (Me.)	New York, N. Y.	122 West Forty-second Street.
5	Tow.	7	850	Delaware, Lackawanna & Western R. R. Co. (Pa.)	do.	90 West Street.
6	Frt.	7	350	New York & New Jersey Steamboat Co. (N. J.)	Perth Amboy, N. J.	286 Front Street.
7	Tow.	11	150	W. A. Blair	Des Moines, Iowa	2342 East Eleventh Street, Davenport, Iowa.
8	Tow.	6	474	Consolidated Gas Electric Light & Power Co. (Md.)	Baltimore, Md.	Lexington Building.
9	Pas.	16	600	Bay Transportation Co. (Ohio)	Sandusky, Ohio	Foot Columbus Avenue.
10	Fsh.	6	65	Garfield A. Minor	Milwaukee, Wis.	115 Allard Avenue, Green Bay, Wis.
11	Frt.	31	1,760	Pioneer S. S. Co. (Del.)	Wilmington, Del.	100 West Tenth Street.
12	Tow.	8	255	Cornell Steamboat Co. (N. Y.)	Albany, N. Y.	22 Ferry Street, Kingston, N. Y.
13	Frt.	24	1,250	Columbia Transportation Co. (Del.)	Wilmington, Del.	100 West Tenth Street.
14	Tow.	4	250	Fred B. Dalzell	New York, N. Y.	24 State Street.
15	Fsh.	29	450	McNeal Dodson Co. (Va.)	Reedville, Va.	
16	Tow.	5	150	David J. Conroy (Del.)	New York, N. Y.	One Hundred Fifty-second Street and Harlem River.
17	Frt.	27	1,200	Grammer S. S. Corporation (Del.)	Wilmington, Del.	100 West Tenth Street.
18	Fsh.	10	600	Colonna's Shipyard (Va.)	Norfolk, Va.	Indian River Road.
19	Tow.	8	276	Cornell Steamboat Co. (N. Y.)	Albany, N. Y.	22 Ferry Street, Kingston, N. Y.
20	Tow.	10	1,200	William Zurlinden	Louisville, Ky.	831 McHarry Street.
21	Tnk.	40	4,000	Standard Shipping Co. (Del.)	Wilmington, Del.	30 Rockefeller Plaza, New York, N. Y.
22	Cod.	23	550	Bay State Fishing Co. (Mass.)	Boston, Mass.	30 Fish Pier, South Boston, Mass.
23	Tow.	9	1,000	Willamette & Columbia River Towing Co (Oreg.)	Portland, Oreg.	181 East Water Street.
24	Tow.	1	75	Norfolk Lighterage Co. (Va.)	Norfolk, Va.	Foot Commerce Street.
25	Tnk.	33	3,000	Socony-Vacuum Oil Co. (N. Y.)	New York, N. Y.	26 Broadway.
26	Tnk.	33	2,800	Continental S. S. Co. (Del.)	Wilmington, Del.	Keyser Building, Baltimore, Md.
27	Fer.	6	500	Garrison & West Point Ferry Co. (N. Y.)	New York, N. Y.	Garrison, N. Y.
28	Tow.	8	300	Providence Steamboat Co. (R. I.)	Providence, R. I.	Foot Crary Street.
29	Frt. †	33	3,000	Waterman S. S. Corporation (Ala.)	Mobile, Ala.	Merchants National Bank Building.
30	Tow.	21	600	Reading Co. (Pa.)	Philadelphia, Pa.	Reading Terminal.
31	Cod.	23	500	Trawler Gemma (Mass.)	Gloucester, Mass.	35 Wharf Street.
32	Tow.	6	150	Louis B. Tucker	Philadelphia, Pa.	103 Walnut Street.
33	Tow.	5	90	Tom Johnston	Grand Haven, Mich.	114 Lafayette Street.
34	Frt.	18	600	Inland Waterways Corporation (Del.)	Dubuque, Iowa	523 Marquette Avenue, Minneapolis, Minn.
35	Fer.	4	350	Hutchinson Ferry Co. (N. Y.)	Ogdensburg, N. Y.	Fuller Street, Alexandria Bay, N. Y.
36	Pas.	65	3,000	United Fruit S. S. Corporation (Del.)	Portland, Oreg.	Porter Building.
37	Tnk.	30	1,400	Cleveland Tankers (Del.)	Wilmington, Del.	100 West Tenth Street.
38	Tow.	3	90	City of New York	New York, N. Y.	Municipal Building.
39	Pas.	62	3,650	United Fruit S. S. Corporation (Del.)	Portland, Oreg.	Porter Building.
40	Pas.	75	3,650	do.	do.	Do.
41	Fer.	6	1,100	City of Boston (Mass.)	Boston, Mass.	City Hall.
42	Pas.	14	600	River Towing Co. (Pa.)	Pittsburgh, Pa.	45 South Twentieth Street.
43	Tow.	7	500	Ocean Steamship Co. of Savannah (Ga.)	New York, N. Y.	Pier 52, North River.
44	Frt.	30	2,800	Matson S. S. Co. (Del.)	Los Angeles, Calif.	Pier A, Wilmington, Calif.
45	Frt.	48	2,600	Libby, McNeill & Libby (Me.)	San Francisco, Calif.	465 California Street.
46	Frt.	25	2,300	Pittsburgh Steamship Co. (W. Va.)	Duluth, Minn.	Wolvin Building.
47	Frt. †	30	1,600	Lykes Bros. Steamship Co. (La.)	Galveston, Tex.	U. S. National Bank Building.
48	Fsh.	23	250	Menhaden Fisheries Corporation (Del.)	Wilmington, Del.	7 Day Street, New York N. Y.
49	Fsh.	3	125	John H. Werner	Cleveland, Ohio	Box 258, Lorain, Ohio.

11 Formerly st. s. {a st. s. Rellance.
 {b U. S. Eng., Corps st. s. Gedney.
 12 Formerly British st. s. Gemma.
 13 Formerly U. S. Engineers Corps st. s. General Gillmore.
 14 Formerly U. S. Q. M. Corps st. s. General Hancock.
 15 Formerly {a British st. s. Cartago.
 {b st. s. Cartago.
 16 Formerly st. s. Radiant.

17 Formerly {a British st. s. Heredia.
 {b st. s. Heredia.
 18 Formerly {a British st. s. Parismina.
 {b st. s. Parismina.
 19 Formerly st. w. S. L. Elam.
 20 Formerly st. s. Mursa.
 21 Formerly German st. s. Prinz Sigismund.
 22 Formerly st. s. Lake Gadsden.

Steam Vessels

Line No.	Official No.	Signal and radio-call letters	Rig	Name of vessel	Tonnage		Dimensions			When built	Where built
					Gross	Net	Length	Breadth	Depth		
							Feet	Feet	Feet		
1	85748		St. s.	George Field.....	20	14	53.8	15.0	6.2	1882	Buffalo, N. Y.....
2	220889	KDLT	St. s.	GEORGE PEIRCE.....□+⊙	5,462	3,365	400.7	54.2	30.4	1920	Chester, Pa.....
3	86367		St. s.	GEORGE STEPHENSON.....△	3,384	3,155	407.4	49.0	23.4	1896	West Bay City, Mich.....
4	215447		St. s.	GEORGE WASHINGTON.....+⊙	23,788	13,902	698.9	78.2	23.1	1908	Stettin, Germany.....
5	224216	KDCL WECJ	St. s.	GEORGE WASHINGTON..... □+⊙	5,184	3,167	375.5	54.0	17.2	1924	Newport News, Va.....
6	77508		St. w.	George Woods.....	71	71	114.2	21.5	3.4	1901	Parkersburg, W. Va.....
7	208226		St. s.	George A. Hibbard.....	65	44	68.8	17.9	7.6	1910	Boston, Mass.....
8	207868		St. s.	George A. Keating.....	112	63	78.0	19.8	9.2	1910	Perth Amboy, N. J.....
9	111051		St. s.	George A. Keogh.....	60	30	69.3	18.1	7.8	1893	Tottenville, N. Y.....
10	110918		St. s.	George B. Hance.....	23	11	52.4	14.6	6.0	1891	Athens, N. Y.....
11	86671		St. s.	GEORGE B. LEONARD.....	4,037	2,844	380.0	50.0	23.6	1903	Chicago, Ill.....
12	200667		St. s.	GEORGE B. McCLELLAN.....	256	174	109.0	25.1	13.0	1904	Camden, N. J.....
13	85734		St. s.	George B. Roe.....	42	21	64.6	16.0	7.0	1882	Tottenville, N. Y.....
14	219294	KJLD	St. s.	GEORGE C. GREER.....□	426	200	142.0	27.7	14.8	1919	Port Jefferson, N. Y.....
15	80519		St. s.	Geo. C. Van Tuyl, Jr.....	21	14	45.0	13.9	5.6	1900	Albany, N. Y.....
16	86587		St. s.	George D. Cooley.....	34	23	54.4	13.3	6.0	1901	Kingston, N. Y.....
17	207792		St. s.	GEORGE D. DIXON.....	4,090	3,159	350.0	46.0	31.0	1910	Wyandotte, Mich.....
18	225512		St. s.	George D. Lewis.....	135	45	105.6	18.2	8.1	1926	New London, Conn.....
19	213062		St. s.	George E. Getchell.....	165	92	83.2	29.2	9.8	1915	West New Brighton, N. Y.....
20	86229		St. s.	GEORGE E. WEED.....	73	36	75.6	17.5	8.1	1892	Sparrows Point, Md.....
21	20+225		St. s.	GEORGE F. BAKER.....△	7,210	5,459	586.0	58.0	25.5	1907	Superior, Wis.....
22	2257+8		St. s.	Geo. F. Cottrell.....	26	17	54.8	13.5	5.7	1926	Flverton, R. I.....
23	208396	KPCF	St. s.	GEORGE F. RAND.....+⊙	6,533	4,985	532.0	58.0	31.0	1911	Lorain, Ohio.....
24	20+690	KJLE	St. s.	Geo. F. RANDOLPH.....	211	144	112.0	23.0	11.2	1905	Baltimore, Md.....
25	202088		St. s.	GEORGE G. BARNUM.....+	6,272	4,826	504.0	54.0	26.7	1905	West Bay City, Mich.....
26	20+251		St. s.	GEORGE G. CRAWFORD.....+△	7,971	6,196	585.0	60.0	32.0	1907	Lorain, Ohio.....
27	215154	WPCF	St. s.	GEORGE G. HENRY.....□+⊙	6,265	3,849	435.0	56.0	32.0	1917	San Francisco, Calif.....
28	81747	KFTO	St. s.	GEORGE H. INGALLS.....+⊙	4,304	3,879	430.0	50.2	24.4	1901	Chicago, Ill.....
29	218629	KIPS	St. s.	Geo. H. JONES.....□+⊙	6,896	4,272	129.3	59.2	31.4	1919	Chester, Pa.....
30	223267		St. p.	GEORGE H. WALKER.....□	2,062	1,987	340.0	56.0	10.9	1923	Pittsburgh, Pa.....
31	227849		St. w.	Geo. J. Oehler.....	111	109	134.0	27.8	3.4	1928	Knoxville, Tenn.....
32	215007	KJRB	St. s.	George L. Olson.....□+⊙	1,428	814	223.0	43.6	16.5	1917	Oakland, Calif.....
33	208876	KJLF	St. s.	GEORGE L. POTTER.....	220	149	112.3	24.1	11.5	1909	Baltimore, Md.....
34	226276		St. s.	GEORGE M. HUMPHREY.....△	8,004	6,311	586.3	60.2	27.9	1927	Lorain, Ohio.....
35	213847		St. s.	GEORGE M. SHRIVER.....	260	176	109.7	25.0	12.6	1915	Port Richmond, N. Y.....
36	219595	KJLG	St. s.	Geo. N. Barrett.....+	179	30	95.5	24.7	12.2	1920	Sturgeon Bay, Wis.....
37	210805		St. w.	Geo. N. ROBERTS.....□	167	167	160.0	31.0	5.0	1912	Evansville, Ind.....
38	92264		St. s.	Geo. N. Southwick.....	57	28	69.0	17.6	7.0	1891	Alexandria, Va.....
39	86511		St. s.	George P. Squires.....	218	137	142.7	22.7	8.8	1900	Baltimore, Md.....
40	203377		St. s.	GEORGE R. FINK.....+	6,832	5,376	532.0	56.0	31.0	1905	Lorain, Ohio.....
41	200702		St. s.	GEORGE R. POTTER.....	133	66	77.6	20.3	8.8	1887	Buffalo, N. Y.....
42	85845		St. s.	Geo. S. Donaldson.....	13	6	44.2	13.3	6.0	1883	do.....
43	110687		St. s.	George S. Tice.....	74	50	83.2	18.1	8.0	1885	Newburgh, N. Y.....
44	216388	KMUI	St. s.	GEORGE W. BARNES.....□⊙	6,460	3,969	416.8	56.1	32.7	1918	Quincy, Mass.....
45	201802		St. s.	GEORGE W. MEAD.....	3,968	2,935	387.0	50.2	23.8	1905	Cleveland, Ohio.....
46	225941		St. w.	GEORGE W. MILLER.....	223	223	138.0	32.0	4.9	1926	Jeffersonville, Ind.....
47	145535		St. p.	George W. Perkins.....	896	548	175.0	36.6	13.3	1890	Wilmington, Del.....
48	202166		St. s.	GEORGE W. PERKINS.....+△	6,406	4,922	558.2	56.0	26.5	1905	Superior, Wis.....
49	10977		St. s.	Geo. W. Pratt.....	41	20	76.5	17.5	6.8	1863	Rondout, N. Y.....
50	219144	KJLH	St. s.	Geo. W. Stevens.....+	177	30	95.5	24.7	12.2	1919	Sturgeon Bay, Wis.....

1 Formerly ^a German st. s. George Washington.
^b St. s. George Washington.
^c U. S. Navy st. s. George Washington.

2 Formerly st. w. ^a John S. Summers.
^b D. T. Flesher.
^c Kennett Dillman.

3 Formerly st. s. ^a W. P. Runyon.
^b Bradley.
^c Perseverance.
^d U. S. Q. M. C. st. s. Perseverance.

4 Formerly st. s. ^a Robert E. Petty.
^b Shirley Keller.
^c Jack.

5 Formerly st. s. R. G. Davis.

6 Formerly st. s. ^a George D. Cooley.
^b U.S. Eng. Corps st. s. Colonel Thayer.

7 Formerly st. s. Allegheny.

8 Formerly st. s. Robert L. Stevens.

9 Formerly st. s. Germania.

Line No.	Service	Crew	Horsepower	Name of owner	Home port	Address of owner
1	Tow.	2	20	Steam tug George Fields (N. Y.)	New York, N. Y.	17 State Street.
2	Frt. †	44	\$ 3,000	United States Shipping Board	Philadelphia, Pa.	Bourse Building.
3	Frt.	25	1,700	Pittsburgh Steamship Co. (W. Va.)	Duluth, Minn.	Wolvin Building.
4	Pas.	600	22,000	United States Shipping Board	New York, N. Y.	45 Broadway.
5	Pas.	90	\$ 4,750	Eastern Steamship Lines (Me.)	do.	Pier 19, North River.
6	Tow.	12	100	Woods Construction Co. (Nebr.)	Omaha, Nebr.	132 South Thirteenth Street, Lincoln, Nebr.
7	Pas.	6	300	City of Boston (Mass.)	Boston, Mass.	City Hall.
8	Tow.	3	200	Exner Sand & Gravel Co. (N. Y.)	New York, N. Y.	One Hundred and Ninth Street and East River.
9	Tow.	5	250	M. B. Phelps	Detroit, Mich.	6319 Michigan Avenue.
10	Tow.	2	110	Cornell Steamboat Co. (N. Y.)	Albany, N. Y.	22 Ferry Street, Kingston, N. Y.
11	Frt.	22	1,800	Great Lakes Steamship Co. (Del.)	Oswego, N. Y.	Keith Building, Syracuse, N. Y.
12	Frt.	8	600	City of New York	New York, N. Y.	Municipal Building.
13	Tow.	4	150	Androvett Towing & Transportation Co. (N. J.)	do.	4553 Arthur Kill Road.
14	Tow.	19	950	Magnolia Petroleum Co. (Tex.)	Port Arthur, Tex.	Boumont, Tex.
15	Tow.	3	80	John P. Randerson	Albany, N. Y.	68 Chapel Street.
16	Tow.	3	225	Henry Kilcorse	Buffalo, N. Y.	89 Manchester Place.
17	Frt.	31	1,700	Great Lakes Transit Corporation (N. Y.)	do.	223 Erie Street.
18	Fsh.	22	150	George F. Lewis	Newport, R. I.	Sherman's Wharf.
19	Frt.	6	350	Manhattan Lighterage Corporation (N. Y.)	New York, N. Y.	17 Battery Place.
20	Tow.	10	200	Eastern Steamship Lines (Me.)	do.	Pier 19, North River.
21	Frt.	25	1,800	Pittsburgh Steamship Co. (W. Va.)	Duluth, Minn.	Wolvin Building.
22	Fsh.	13	75	Seacomet River Fishing Co. (R. I.)	Newport, R. I.	Tiverton, R. I.
23	Frt.	31	1,760	American Steamship Co. (N. Y.)	Buffalo, N. Y.	Marine Trust Building.
24	Frt.	8	600	Baltimore & Ohio R. R. Co. (Md.)	Baltimore, Md.	Baltimore and Charles Streets.
25	Frt.	25	1,800	Superior Steamship Co. (Minn.)	Duluth, Minn.	800 Alworth Building.
26	Frt.	25	1,880	Pittsburgh Steamship Co. (W. Va.)	do.	Wolvin Building.
27	Tnk.	36	2,600	Pan American Foreign Corporation (Del.)	Wilmington, Del.	10 West Tenth Street.
28	Frt.	28	1,700	Western S. S. Corporation (Del.)	do.	Do.
29	Tnk.	36	2,800	Standard Shipping Co. (Del.)	do.	30 Rockefeller Plaza, New York, N. Y.
30	Fer.	21	1,702	New Orleans, Texas & Mexico Railway Co. (La.)	Baton Rouge, La.	Box 49.
31	Tow.	4	125	Knoxville Sangravl Material Co. (Tenn.)	Chatanooga, Tenn.	Knoxville, Tenn.
32	Frt.	26	1,000	Oliver J. Olson & Co. (Calif.)	San Francisco, Calif.	1 Drumm Street.
33	Tow.	11	600	Baltimore & Ohio R. R. Co. (Md.)	Baltimore, Md.	Baltimore and Charles Streets.
34	Frt.	32	2,200	Kinsman Transit Co. (Del.)	Wilmington, Del.	100 West Tenth Street.
35	Tow.	7	600	Baltimore & Ohio R. R. Co. (Md.)	Baltimore, Md.	Baltimore and Charles Streets.
36	Tow.	11	450	Edward E. Barrett	New York, N. Y.	90 West Street.
37	Fer.	11	276	Luling and Destrehan Ferry Co. (La.)	New Orleans, La.	171 Walnut Street.
38	Tow.	5	164	Cornell Steamboat Co. (N. Y.)	Albany, N. Y.	22 Ferry Street, Kingston, N. Y.
39	Fsh.	28	164	Fisheries Products Co. (N. C.)	Wilmington, N. C.	100 West Tenth Street.
40	Frt.	32	1,760	Producers S. S. Co. (Del.)	Wilmington, Del.	187 Fletcher Street, Tona- wanda, N. Y.
41	Tow.	8	350	Bernard N. Mago	Buffalo, N. Y.	131 Grove Street, Tona- wanda, N. Y.
42	Tow.	5	125	Ina Schimpf	do.	24 State Street.
43	Tow.	9	250	Fred B. Dalzell	New York, N. Y.	110 West Tenth Street.
44	Tnk. †	41	2,600	Pan American Foreign Corporation (Del.)	Wilmington, Del.	Wisconsin Rapids, Wis.
45	Frt.	26	1,000	Newaygo Tug Line (Wis.)	Milwaukee, Wis.	Vicksburg, Miss.
46	Fer.	5	480	Mississippi River Ferry Co. (Tenn.)	Baton Rouge, La.	90 West Street.
47	Fer.	7	600	Gotham Assets Corporation (Del.)	New York, N. Y.	Wolvin Building.
48	Frt.	25	1,800	Pittsburgh Steamship Co. (W. Va.)	Duluth, Minn.	22 Ferry Street, Kingston, N. Y.
49	Tow.	8	245	Cornell Steamboat Co. (N. Y.)	Albany, N. Y.	C. & O. Building.
50	Tow.	8	600	Chesapeake & Ohio Ry. Co. (Va.)	Newport News, Va.	

¹⁰ Formerly st. s. William C. Agnew.

¹¹ Formerly st. s. Socapa.

¹² Formerly st. s. Le Grand S. De Graff.

¹³ Formerly st. s. William L. Brown.

¹⁴ Formerly st. s. Ryder Hanify.

¹⁵ Formerly st. s. Burro.

¹⁶ Formerly st. w. {a John L. Lowry.

{b Wm. P. Hall.

¹⁷ Formerly st. s. M. B. Harlow.

¹⁸ Formerly st. s. {a J. Q. Riddle.

{b J. J. Turner.

¹⁹ Formerly st. s. R. H. Williams, Jr.

²⁰ Formerly st. s. Francis L. Robbins.

²¹ Formerly st. p. {a Texas.

{b Harry B. James.

²² Formerly st. s. Bullock.

Line No.	Official No.	Signal and radio-call letters	Rtg	Name of vessel	Tonnage		Dimensions			When built	Where built
					Gross	Net	Length	Breadth	Depth		
1	86105		St. s.	GEO. W. WASHBURN.....	289	149	123.0	26.0	13.8	1890	Newburgh, N. Y.....
2	214587	WODP	St. s.	¹ GEORGEANNA.....⊙	2,088	1,556	242.2	39.0	18.0	1916	Wilmington, Del.....
3	85961		St. s.	Georgia.....	1,749	1,188	280.0	40.0	15.0	1887	do.....
4	86624		St. s.	Georgia.....□	148	61	104.3	22.0	9.2	1902	Tacoma, Wash.....
5	125873		St. s.	¹ Georgia.....	895	393	195.7	34.4	12.0	1880	Manitowoc, Wis.....
6	214412		St. s.	GEORGIA.....	98	51	71.0	20.0	12.5	1916	Cleveland, Ohio.....
7	216290	KJUA	St. s.	³ GEORGIAN.....□+⊙	4,691	2,899	377.0	52.0	26.8	1918	Shooters Island, N. Y.....
8	219628	WACY	St. s.	⁴ GEORGIAN.....□+⊙	5,825	3,608	434.3	57.7	27.2	1920	Chester, Pa.....
9	212280		St. s.	Georgiana.....□	261	225	135.0	22.6	7.2	1914	Portland, Ore.....
10	223042		St. w.	Georgie Burton.....□	520	479	153.5	32.0	6.2	1923	do.....
11	157563		St. s.	⁵ Gerard H. Keller III.....	96	65	75.0	20.9	9.5	1899	Tottenville, N. Y.....
12	210760	KJLK	St. s.	GERMANTOWN.....	619	384	158.5	30.1	18.2	1912	Wilmington, Del.....
13	85815		St. s.	Gertrude.....	122	61	88.2	2.5	10.3	1883	Brooklyn, N. Y.....
14	220606	KDFV	St. s.	⁶ GERTRUDE KELLOGG.....□+⊙	5,159	3,170	301.9	51.2	30.0	1920	Savannah, Ga.....
15	86417	KJLL	St. s.	GETTYSBURG.....+	557	351	158.0	29.0	18.0	1898	Wilmington, Del.....
16	86563		St. s.	Gifford.....	63	43	69.0	19.6	7.6	1901	Manitowoc, Wis.....
17	223706		St. s.	GILBERT.....	1,108	628	195.3	42.2	13.2	1924	Sturgeon Bay, Wis.....
18	206834		St. s.	Gillen Brothers.....	181	97	105.8	29.6	9.8	1909	Wilmington, Del.....
19	224402	KFTR	St. s.	⁷ GLACIER.....□⊙	4,043	2,168	371.0	46.1	27.7	1891	Sunderland, England.....
20	85263		St. s.	Gladiator.....	177	65	121.5	22.6	11.3	1871	Port Huron, Mich.....
21	209728		St. s.	Gladys.....	39	18	70.1	15.9	4.0	1911	Fort Myers, Fla.....
22	204548		St. w.	Gleaner.....□	422	408	144.3	39.5	5.7	1907	Stanwood, Wash.....
23	205783		St. s.	Gleaner.....	123	5	97.4	22.8	10.8	1908	Bandon, Ore.....
24	107157		St. s.	⁸ Glen.....	721	490	192.0	35.0	12.8	1895	Detroit, Mich.....
25	213369	WQCP	St. s.	⁹ GLENPOOL.....□+⊙	5,444	3,333	401.2	63.1	29.9	1912	Kiel, Germany.....
26	216529	KSIE	St. s.	GLEN WHITE.....⊙	5,438	3,349	368.6	55.2	30.5	1918	Camden, N. J.....
27	86269	WMCT	St. s.	GLOUCESTER.....⊙	2,511	1,976	272.7	42.0	16.0	1893	Sparrows Point, Md.....
28	217662	KJLM	St. s.	Gloucester.....□	521	254	164.3	29.1	14.2	1919	Essex, Mass.....
29	217972	KEXZ	St. s.	GLYMONT.....□+⊙	2,722	1,672	289.0	44.1	19.2	1919	Portland, Ore.....
30	121113		St. w.	¹⁰ Gold.....□	317	275	155.0	35.0	6.0	1899	Fort Bragg, Calif.....
31	232670	WCFM	St. s.	¹¹ Gold Fish.....+	328	156	112.8	26.6	13.0	1892	West Bay City, Mich.....
32	232142		St. w.	¹² GOLD SHIELD.....□+	550	550	170.0	36.0	5.7	1899	Dubuque, Iowa.....
33	76275		St. s.	¹³ Golden Age.....	35	24	54.6	15.8	7.0	1881	Greenpoint, N. Y.....
34	217906	KEXX	St. s.	¹⁴ GOLDEN BEAR.....□⊙	5,342	3,339	410.0	54.4	27.2	1919	Los Angeles, Calif.....
35	217932	WSOI	St. s.	¹⁵ GOLDEN CLOUD.....□+⊙	5,670	3,604	410.5	54.3	27.2	1919	do.....
36	200207		St. s.	¹⁶ Golden Coast.....□	616	385	175.4	38.0	17.0	1903	Alameda, Calif.....
37	219937	KUQJ	St. s.	¹⁷ GOLDEN COAST.....□+⊙	5,705	3,625	410.5	54.3	27.2	1920	Los Angeles, Calif.....
38	218426	KEBQ	St. s.	¹⁸ GOLDEN CROSS.....□+⊙	5,833	3,674	409.7	54.2	27.7	1919	Seattle, Wash.....
39	201830		St. s.	¹⁹ Golden Dawn.....□⊙	612	395	180.0	38.0	18.2	1905	Alameda, Calif.....
40	221666	KDVH	St. s.	²⁰ GOLDEN DRAGON.....□+⊙	7,460	4,520	430.7	54.3	26.2	1921	Los Angeles, Calif.....
41	201048		St. w.	²¹ Golden Eagle.....	193	193	175.0	35.0	5.2	1904	Jeffersonville, Ind.....
42	204736		St. s.	²² Golden Era.....□	673	435	194.3	38.1	19.2	1907	Oakland, Calif.....
43	218990	KODT	St. s.	²³ GOLDEN FLEECE.....□+⊙	5,630	3,405	410.3	54.2	27.7	1919	Seattle, Wash.....
44	219832	KUMM	St. s.	²⁴ GOLDEN HARVEST.....□+⊙	5,644	3,524	410.5	54.0	27.1	1920	San Francisco, Calif.....
45	221385	KDSX	St. s.	²⁵ GOLDEN HIND.....□+⊙	7,493	4,595	430.7	54.3	26.2	1921	Los Angeles, Calif.....
46	219157	KOKP	St. s.	²⁶ GOLDEN HORN.....□+⊙	6,367	4,011	402.6	54.8	32.1	1919	Seattle, Wash.....
47	217492	KELK	St. s.	²⁷ GOLDEN KAURI.....□+⊙	5,548	3,174	409.6	51.2	27.1	1919	do.....
48	219550	KUBK	St. s.	²⁸ GOLDEN MOUNTAIN.....□+⊙	6,069	3,823	401.4	53.2	31.9	1920	Vancouver, Wash.....
49	219416	KOTD	St. s.	²⁹ GOLDEN PEAK.....□+⊙	7,031	4,381	410.5	54.2	27.1	1919	Seattle, Wash.....
50	86260		St. s.	³⁰ Golden Rod.....	71	52	75.4	15.2	6.0	1893	Brewer, Mo.....
51	218812	KISG	St. s.	³¹ GOLDEN STAR.....□+⊙	6,379	4,017	401.7	54.8	32.1	1919	Seattle, Wash.....
52	220763	KDFW	St. s.	³² GOLDEN STATE.....□+⊙	5,645	3,517	410.5	54.0	27.1	1920	South San Francisco, Calif.....
53	221603	KDUK	St. s.	³³ GOLDEN SUN.....□+⊙	7,460	4,520	430.7	54.3	26.2	1921	Los Angeles, Calif.....

¹ Formerly st. s. Georgeanna Weems.
² Formerly st. s. City of Ludington.
³ Formerly st. s.
 a Passaic.
 b Ice King.
⁴ Formerly st. s.
 a Calacet.
 b Willsolo.
⁵ Formerly st. s. Dictator.
⁶ Formerly st. s. Gladysbe.
⁷ Formerly U. S. N. st. s. Glacier.
⁸ Formerly st. s. Argo.

⁹ Formerly German ga. s. Hagen.
¹⁰ Formerly st. w. Fort Bragg.
¹¹ Formerly U. S. Light house st. s. No. 52.
 a U. S. E. C. st. w. Wynoka.
¹² Formerly
 b st. s. Wynoka.
 c st. s. Bisso.
¹³ Formerly st. s. J. J. Driscoll.
¹⁴ Formerly st. s. West Cajoot.
¹⁵ Formerly st. s. West Sequana.

Line No.	Service	Crew	Horsepower	Name of owner	Home port	Address of owner
1	Tow.	12	800	Cornell Steamboat Co. (N. Y.)	Albany, N. Y.	22 Ferry Street, Kingston, N. Y.
2	Frt.	29	800	A. H. Bull S. S. Co. (N. J.)	Baltimore, Md.	Pier 5, Pratt Street.
3	Pas.	50	1,950	Maurice Podoloff	New Haven, Conn.	185 Church Street.
4	Tow.	7	475	Georgia Company (Oreg.)	Seattle, Wash.	Platt Building, Portland, Oreg.
5	Pas.	50	750	Wisconsin & Michigan Transportation Co. (Wis.)	Milwaukee, Wis.	108 North Broadway.
6	Tow.	4	400	Great Lakes Towing Co. (N. J.)	Duluth, Minn.	N. P. Dock.
7	Ref. †	40	2,500	South Atlantic S. S. Co. (Del.)	Savannah, Ga.	7 West Tenth Street, Wilmington, Del.
8	Frt. †	40	3,000	Williams S. S. Corp. (Del.)	New York, N. Y.	90 Broad Street.
9	Pas. †	17	750	Harkins Transportation Co. (Oreg.)	Portland, Oreg.	Foot Broadway.
10	Frt.	12	410	Western Transportation Co. (Oreg.)	do.	733 Plitcock Building.
11	Tow. †	6	200	Hudson Tow Boat Co. (N. J.)	New York, N. Y.	Foot Sixth Street, Hoboken, N. J.
12	Tow. †	19	1,100	Reading Co. (Pa.)	Philadelphia, Pa.	Reading Terminal.
13	Tow. †	7	350	Jacobus Grauwiler Co. (N. Y.)	New York, N. Y.	21 Stone Street.
14	Frt. †	33	3,200	New York and Philippine Steamship Corporation (Del.)	do.	17 Battery Place.
15	Tow.	20	1,000	Reading Co. (Pa.)	Philadelphia, Pa.	Reading Terminal.
16	Tow.	4	250	United States Dredge & Dock Co. (Del.)	Detroit, Mich.	Box 271, Wyandotte, Mich.
17	Frt.	19	750	Lake Sand Corporation (Ill.)	Chicago, Ill.	228 North La Salle Street.
18	Frt.	5	300	Gillon Brothers (N. Y.)	New York, N. Y.	11 Moore Street.
19	Fsh.	23	2,127	Northern Fisheries (Wash.)	San Francisco, Calif.	141 Clay Street.
20	Tow.	10	700	Duluth Superior Dredging Co. (Minn.)	Duluth, Minn.	Foot 46th Avenue West.
21	Pas.	4	50	Andrew L. Kinzie	Key West, Fla.	Fort Myers, Fla.
22	Frt.	6	180	Skagit River Navigation & Trading Co. (Wash.)	Seattle, Wash.	City Dock.
23	Tow.	5	400	C. E. Baen	San Francisco, Calif.	1 Sansome Street.
24	Frt.	14	600	Nessen Transportation Co. (Mich.)	Grand Haven, Mich.	Manistee, Mich.
25	Tnk.	39	2,500	Standard Shipping Co. (Del.)	Wilmington, Del.	30 Rockefeller Plaza, New York, N. Y.
26	Frt.	43	2,500	Mystic Steamship Co. (trustees)	Boston, Mass.	250 Stuart Street.
27	Pas.	36	2,500	Merchants & Miners Transportation Co. (Md.)	Baltimore, Md.	112 South Gay Street.
28	Fsh.	20	700	Marine Products (Va.)	Reedville, Va.	c/o J. Newland, 608 Pennsylvania Avenue, N. W.
29	Frt. †	30	1,400	Charles Nelson Co. (Calif.)	San Francisco, Calif.	230 California Street.
30	Pas.	20	150	Petaluma & Santa Rosa R. R. Co. (Calif.)	do.	Pier 9.
31	Wrk.	12	190	Ella Jordan	Norfolk, Va.	1134 Manchester Avenue.
32	Tow.	22	600	Commercial Solvents Corporation (Md.)	New Orleans, La.	Masonic Temple Building.
33	Tow.	5	50	Newtown Creek Towing Co. (N. Y.)	New York, N. Y.	17 Battery Place.
34	Frt.	38	3,500	Oceanic and Oriental Navigation Co. (Del.)	San Francisco, Calif.	215 Market Street.
35	Frt. †	33	2,800	do.	do.	Do.
36	Fer.	15	1,200	Southern Pacific Golden Gate Ferries, Ltd. (Calif.)	do.	65 Market Street.
37	Frt. †	35	2,800	Oceanic and Oriental Navigation Co. (Del.)	do.	215 Market Street.
38	Frt. †	32	2,500	do.	do.	Do.
39	Fer.	15	2,000	Southern Pacific Golden Gate Ferries, Ltd. (Calif.)	do.	65 Market Street.
40	Frt. †	46	3,500	Oceanic and Oriental Navigation Co. (Del.)	do.	215 Market Street.
41	Pas.	42	200	Eagle Packet Co. (Mo.)	St. Louis, Mo.	Foot Vine Street.
42	Fer.	15	2,000	Southern Pacific Golden Gate Ferries, Ltd. (Calif.)	San Francisco, Calif.	65 Market Street.
43	Frt.	32	2,800	Oceanic and Oriental Navigation Co. (Del.)	do.	215 Market Street.
44	Frt. †	33	2,800	do.	do.	Do.
45	Frt.	46	3,500	do.	do.	Do.
46	Frt. †	35	2,800	do.	do.	Do.
47	Frt.	35	2,500	do.	do.	Do.
48	Frt. †	36	2,800	do.	do.	Do.
49	Frt. †	43	2,800	do.	do.	Do.
50	Frt.	5	50	Bay View Steamboat Co. (Me.)	Belfast, Me.	Castine, Me.
51	Frt.	35	2,800	Oceanic and Oriental Navigation Co. (Del.)	San Francisco, Calif.	215 Market Street.
52	Frt.	41	2,800	do.	do.	Do.
53	Frt. †	45	3,500	do.	do.	Do.

¹⁶ Formerly st. s. (a) Yerba Buena.
 (b) Harry E. Speas.
¹⁷ Formerly st. s. West Nivaria.
¹⁸ Formerly st. s. West Henshaw.
¹⁹ Formerly st. s. San Francisco.
²⁰ Formerly st. s. West Chopaka.
²¹ Formerly st. w. Wm. Garig.
²² Formerly st. s. Fernwood.
²³ Formerly st. s. Dewey.

²⁴ Formerly st. s. West Calera.
²⁵ Formerly st. s. West Faralon.
²⁶ Formerly st. s. Crisfield.
²⁷ Formerly st. s. West Elcajon.
²⁸ Formerly st. s. Bearport.
²⁹ Formerly st. s. Crosskeys.
³⁰ Formerly st. s. Elkridge.
³¹ Formerly st. s. West Carmona.
³² Formerly st. s. West Prospect.

Steam Vessels

Line No.	Official No.	Signal and radio-call letters	Rig	Name of vessel	Tonnage		Dimensions			When built	Where built
					Gross	Net	Length	Breadth	Depth		
1	219236	KOMV	St. s.	¹ GOLDEN TIDE.....□+⊙	6,078	3,729	401.4	53.2	31.9	1919	Vancouver, Wash.....
2	203912		St. s.	² Golden Way.....□	672	457	189.0	38.0	19.0	1907	Alameda, Calif.....
3	219541	KOZS	St. s.	³ GOLDEN WEST.....□+⊙	5,802	3,639	410.3	54.2	27.7	1920	Seattle, Wash.....
4	204800	KFDI	St. s.	⁴ GOLIAH.....□⊙	414	221	134.9	27.1	15.2	1907	Camden, N. J.....
5	126546	WTCU	St. p.	⁵ GOODTIME.....+⊙	1,919	1,454	286.6	40.8	14.0	1889	Wyandotte, Mich.....
6	223447		St. w.	⁶ GORDON C. GREENE.....+	470	470	210.0	38.0	6.5	1923	Jeffersonville, Ind.....
7	201685		St. s.	⁷ GOSHEN.....+	1,459	992	205.5	43.5	16.4	1905	Wilmington, Del.....
8	210991		St. s.	⁸ GOTHAM.....+	412	280	134.7	26.0	15.5	1913	Camden, N. J.....
9	33972		St. p.	⁹ Goulsboro.....□	469	469	206.0	52.4	9.0	1863	St. Louis, Mo.....
10	210759	WEFL	St. s.	⁹ Governor.....□	76	52	72.9	21.3	8.2	1912	Grassy Point, N. Y.....
11	226250		St. s.	GOVERNOR CARR.....□	412	280	144.2	43.7	13.0	1927	Quincy, Mass.....
12	227437		St. s.	GOVERNOR CLEVELAND.....□	87	49	74.1	19.6	8.5	1928	Buffalo, N. Y.....
13	203584	WHCX	St. s.	GOVERNOR COBB.....⊙	2,522	1,566	289.1	54.0	18.0	1906	Chester, Pa.....
14	85526		St. s.	¹⁰ Gov. Irwin.....□	82	56	77.0	18.6	10.4	1878	San Francisco, Calif.....
15	207162		St. s.	Gov. Markham.....□	79	54	81.8	19.0	9.1	1892	do.....
16	227438		St. s.	GOVERNOR ROOSEVELT.....□	87	49	74.1	19.6	8.5	1928	Buffalo, N. Y.....
17	202143		St. p.	Gov. Winthrop.....□	485	389	134.9	30.0	11.5	1905	Noank, Conn.....
18	145885		St. p.	¹¹ Gov. EMERSON C. HARRINGTON.....+	875	685	201.5	33.2	8.2	1901	Newburgh, N. Y.....
19	216871	WREU	St. s.	GOVERNOR JOHN LIND.....□+⊙	3,431	2,039	305.0	46.0	24.5	1918	Oakland, Calif.....
20	204339		St. s.	GOWANUS.....+	862	586	182.3	45.0	16.0	1907	Wilmington, Del.....
21	221270		St. s.	Gowanus.....□	83	56	69.0	21.0	8.7	1921	New Baltimore, N. Y.....
22	223027		St. w.	Grace.....□	36	36	79.8	20.0	2.8	1923	Cape Girardeau, Mo.....
23	231051		St. w.	¹² Grace.....□	37	37	79.0	16.4	3.0	1904	Keokuk, Iowa.....
24	86475		St. s.	Grace Thurston.....□	52	35	58.9	18.0	6.2	1899	Everett, Wash.....
25	211921		St. s.	¹³ Grace A. Dalzell.....+	146	89	92.0	23.4	9.2	1914	Noank, Conn.....
26	218493	KJLN	St. s.	¹⁴ Grace A. Barrett.....+	176	29	95.5	24.7	12.2	1919	Green Bay, Wis.....
27	206149		El. s.	GRAEME STEWART.....□	309	30	101.0	28.2	16.0	1908	Manitowoc, Wis.....
28	205009	WEDG	St. s.	¹⁵ GRAHAM C. WOODRUFF.....+⊙	5,539	4,127	460.0	52.2	31.0	1908	Ecorse, Mich.....
29	200007		St. s.	GRAND HAVEN.....△	2,320	1,678	306.0	54.4	17.3	1903	Toledo, Ohio.....
30	202711	KFNA	St. s.	¹⁶ GRAND ISLAND.....+⊙	5,446	4,143	488.6	52.0	25.8	1905	do.....
31	207917		St. s.	GRAND ISLAND.....□	222	151	102.2	29.0	11.2	1910	Buffalo, N. Y.....
32	226151		St. s.	GRAND RAPIDS.....+⊙	2,942	1,488	347.9	56.2	19.2	1926	Manitowoc, Wis.....
33	86282		St. s.	Grandon (composite).....□	47	33	59.8	16.5	7.2	1893	Toledo, Ohio.....
34	233341		St. w.	Gray Eagle.....□	73	73	102.1	21.4	3.8	1934	Knoxville, Tenn.....
35	218417	KILJ	St. s.	¹⁷ GRAYS HARBOR.....□+⊙	6,999	5,442	409.6	51.2	27.1	1919	Seattle, Wash.....
36	85444		St. s.	Graying.....□	17	8	54.0	13.5	5.0	1876	Buffalo, N. Y.....
37	223663	WSB I	St. p.	GREATER BUFFALO.....+⊙	7,739	3,330	518.7	58.0	21.3	1924	Lorain, Ohio.....
38	223664	WSB i	St. p.	GREATER DETROIT.....+⊙	7,739	3,330	518.7	58.0	21.3	1924	do.....
39	210878		St. s.	¹⁵ GREEN BAY.....□	71	36	73.4	18.6	10.2	1912	Cleveland, Ohio.....
40	77284		St. p.	¹⁹ GREENPOINT.....□	901	568	174.4	36.0	13.0	1898	Chester, Pa.....
41	203139		St. s.	Greenwich.....□	70	48	62.6	20.5	8.0	1906	Trenton, N. Y.....
42	208659		St. s.	GREENWICH.....□	88	59	66.0	18.1	10.0	1911	Camden, N. J.....
43	85921	KJLO	St. s.	Greenwood.....□	195	144	114.0	31.0	9.0	1886	San Francisco, Calif.....
44	86621		St. p.	GREYHOUND.....□	1,352	748	276.0	38.0	15.0	1902	Wyandotte, Mich.....
45	221536	KDTV	St. s.	²⁰ GREYLOCK.....□+⊙	7,460	4,520	430.7	54.3	26.2	1921	Los Angeles, Calif.....
46	220755	KJLP	St. s.	GRIFFDU.....□	1,484	828	219.9	40.1	18.5	1920	Seattle, Wash.....
47	86140		St. s.	GRIFFIN.....□	1,879	1,526	296.0	38.2	19.6	1891	Cleveland, Ohio.....
48	216079	KJLQ	St. s.	GUARO.....+	2,873	1,658	309.2	48.2	21.5	1918	Wilmington, Del.....
49	219110	KEKN	St. s.	²¹ GUAYAQUIL.....□+⊙	2,592	1,613	251.0	43.6	26.1	1919	Lorain, Ohio.....
50	106424		St. s.	²² Guide.....□	73	40	100.0	23.6	5.1	1885	Oswego, N. Y.....
51	86490		St. s.	Gulding Star.....□	105	71	80.3	21.1	9.6	1899	Noank, Conn.....
52	218042	KJLR	St. s.	GUMBA.....□+⊙	6,100	4,545	402.6	53.0	32.0	1918	Oakland, Calif.....
53	222750	KFDW	St. s.	²³ GULFBREEZE.....□+⊙	6,651	4,159	419.5	56.5	33.3	1923	Camden, N. J.....

¹ Formerly st. s. Montague.

² Formerly st. s. Claremont.

³ Formerly st. s. West Ivan.

⁴ Formerly {a Gollah.
b U. S. N. st. s. Gollah.

⁵ Formerly st. p. {a City of Detroit.
b City of Detroit II.

⁶ Formerly st. w. Cape Girardeau.

⁷ Formerly st. s. {a Thomas J. Scully.

{b Luckenbach No. 4.

⁸ Formerly {a U. S. Navy barge Monitor.

{b barge Chickasaw.

⁹ Formerly st. s. {a James P. McGuirl.

{b Diplomatic.

{c U. S. Eng. Corps st. s. Diplomatic.

Line No.	Service	Crew	Horsepower	Name of owner	Home port	Address of owner
1	Frt.†	32	2,800	Oceanic and Oriental Navigation Co. (Del.)	San Francisco, Calif.	215 Market Street.
2	Fer.	15	2,000	Southern Pacific Golden Gate Ferries, Ltd. (Calif.)	do	65 Market Street.
3	Frt.†	35	2,500	Oceanic and Oriental Navigation Co. (Del.)	do	215 Market Street.
4	Tow	16	1,000	Eastern Transportation Co. (Del.)	Wilmington, Del.	7 West Tenth Street.
5	Pas.	125	2,000	Cleveland & Buffalo Transit Co. (Del.)	do	Do.
6	Pas.	42	900	Gordon C. Greene (Ohio)	St. Louis, Mo.	Cincinnati, Ohio.
7	Fer.	7	1,900	Erle Railroad Co. (N. Y.)	New York, N. Y.	50 Church Street.
8	Tow.	16	660	Gotham Marine Corporation (N. Y.)	do	c/o Joseph F. O'Boyle, 15 Moore Street.
9	Fer.	14	1,400	Texas & Pacific Ry. Co.	do	149 Broadway.
10	Tow.	5	250	Steamtug Governor (N. Y.)	do	c/o Foley & Martin, 60 Wall Street.
11	Fer.	6	500	Jamestown & Newport Ferry Co. (R. I.)	Newport, R. I.	Jamestown, R. I.
12	Tow.	6	200	State of New York	Albany, N. Y.	Department of Public Works, State Office Building.
13	Pas.	86	5,000	Peninsular & Occidental Steamship Co. (Conn.)	New Haven, Conn.	205 Church Street.
14	Tow.	4	250	Board of Harbor Commissioners (Calif.)	San Francisco, Calif.	Ferry Building.
15	Tow.	4	250	do	do	Do.
16	Tow.	6	200	State of New York	Albany, N. Y.	Department of Public Works, State Office Building.
17	Fer.	11	300	Poughkeepsie & Highland Ferry Co. (N. Y.)	do	47 Carrol Street, Poughkeepsie, N. Y.
18	Pas.	19	1,300	Chalborne-Annapolis Ferry Co. (Md.)	Annapolis, Md.	Chalborne, Md.
19	Frt.†	34	1,900	Baltimore Insular Line (N. J.)	Baltimore, Md.	Citizen's National Bank Building.
20	Fer.	11	1,900	City of New York	New York, N. Y.	Municipal Building.
21	Tow.	5	350	Gowanus Towing Co. (N. Y.)	do	Foot Smith Street (B.).
22	Tow.	4	160	Cape Girardeau Sand Co.	St. Louis, Mo.	Cape Girardeau, Mo.
23	Tow.	3	75	Hans Goos	Dubuque, Iowa	Davenport, Iowa.
24	Tow.	6	150	American Tug Boat Co. (Wash.)	Port Townsend, Wash.	City Dock, Everett, Wash.
25	Tow.	6	300	Fred B. Dalzell	New York, N. Y.	24 State Street.
26	Tow.	7	450	George N. Barrett	do	90 West Street.
27	Frb.	18	1,320	City of Chicago (Ill.)	Chicago, Ill.	City Hall.
28	Frt.	21	1,450	Nicholson-Universal Steamship Co. (Del.)	Wilmington, Del.	1465 West Jefferson Avenue, Detroit, Mich.
29	Fer.	52	4,000	Grand Trunk-Milwaukee Carferry Co. (Wis.)	Milwaukee, Wis.	225 East Michigan Street.
30	Frt.	30	1,200	Cleveland-Cliffs S. S. Co. (Del.)	Wilmington, Del.	100 West Tenth Street.
31	Fer.	6	250	Buffalo & Grand Island Ferry Co. (N. Y.)	Buffalo, N. Y.	1826 Niagara Street.
32	Frt.	47	2,700	Grand Trunk-Milwaukee Carferry Co. (Wis.)	Milwaukee, Wis.	225 East Michigan Street.
33	Fsh.	2	200	Edwin A. Dusold	Sandusky, Ohio	928 West Market Street.
34	Tow.	4	70	Knoxville Sand & Lime Co. (Penn.)	Chattanooga, Tenn.	Knoxville, Tenn.
35	Frt.†	41	2,500	Tacoma Oriental S. S. Co. (Nev.)	Tacoma, Wash.	Washington Building.
36	Fsh.	4	50	Robert Perl	Milwaukee, Wis.	Route 3, Sheboygan, Wis.
37	Pas.	258	12,000	Detroit & Cleveland Navigation Co. (Mich.)	Detroit, Mich.	Foot Wayne Street.
38	Pas.	258	12,000	do	do	Do.
39	Tow.	8	300	C. Reiss Coal Co. (Wis.)	Milwaukee, Wis.	Rolls Building, Sheboygan, Wis.
40	Fer.	6	650	City of New York	New York, N. Y.	Municipal Building.
41	Tow.	9	150	Red Star Towing & Transportation Co. (W. Va.)	do	17 Battery Place.
42	Tow.	7	500	Pennsylvania Railroad Co. (Pa.)	Philadelphia, Pa.	Broad Street Station.
43	Frt.	12	110	Greenwood Steamship Co. (Calif.)	San Francisco, Calif.	Care T. P. II. Whitelaw, 100 Folsom Street.
44	Pas.	50	1,824	Security Home Trust Co.	Toledo, Ohio	c/o Ira J. Fulton, supt., Banks of Ohio, Columbus, Ohio.
45	Frt.	39	3,500	Greylock S. S. Corporation (N. Y.)	New York, N. Y.	39 Cortlandt Street.
46	Frt.†	25	1,400	Charles Nelson Co. (Calif.)	San Francisco, Calif.	230 California Street.
47	Frt.	22	900	Jones Navigation Co. (N. Y.)	Buffalo, N. Y.	North Tonawanda, N. Y.
48	Frt.	34	1,600	United States Shipping Board	Wilmington, Del.	
49	Frt.	30	1,500	Panama Railroad Co (N. Y.)	New York, N. Y.	24 State Street.
50	Pas.	6	64	B. G. Willis	Elizabeth City, N. C.	Edenton, N. C.
51	Tow.	5	400	Stanwood Towing Co. (N. J.)	New York, N. Y.	17 Battery Place.
52	Ref.	50	2,800	United States Shipping Board	San Francisco, Calif.	369 Pine Street.
53	Tnk.†	35	3,000	Gulf Refining Co. (Tex.)	Port Arthur, Tex.	Gulf Office Building.

¹⁰ Formerly st. p. Governor Irwin.

¹¹ Formerly st. p. Thomas Patten.

¹² Formerly U. S. Eng. Corps st. w. Grace.

¹³ Formerly st. s. Britannia.

¹⁴ Formerly st. s. Ashwaubemie.

¹⁵ Formerly st. s. M. A. Bradley.

¹⁶ Formerly st. s. Eugene Zimmerman.

¹⁷ Formerly st. s. Edmore.

¹⁸ Formerly st. s. Gary.

¹⁹ Formerly st. p. Joseph J. O'Donohue.

²⁰ Formerly st. s. West Greylock.

²¹ Formerly st. s. Lake Fanquler.

²² Formerly st. y. Alda.

²³ Formerly st. s. Eurana.

Steam Vessels

Line No.	Official No.	Signal and radio-call letters	Rig	Name of vessel	Tonnage		Dimensions			When built	Where built		
					Gross	Net	Length	Breadth	Depth				
					<i>Feet</i>			<i>Feet</i>			<i>Feet</i>		
1	213099	WJCC	St. s.	GULFCOAST.....□○	5,188	3,202	383.0	51.2	30.1	1915	Camden, N. J.		
2	220298	KDAD	St. s.	¹ GULFGEM.....□○	6,917	4,304	429.3	59.2	33.4	1920	Chester, Pa.		
3	221003	KDNO	St. s.	GULFKING.....□+○	6,560	4,098	419.5	56.4	33.3	1921	Baltimore, Md.		
4	216299	WJCD	St. s.	GULFLAND.....□○	5,276	3,207	391.1	51.2	30.2	1918	Camden, N. J.		
5	212524	WJCE	St. s.	GULFLIGHT.....□○	5,188	3,202	383.0	51.2	30.1	1914	do.		
6	214827	WJCF	St. s.	GULFMAID.....□○	5,225	3,248	391.1	51.2	30.2	1917	do.		
7	210514	WJCG	St. s.	GULFOIL.....□○	5,188	3,202	383.0	51.2	30.1	1912	do.		
8	221244	KDRX	St. s.	² GULFPENN.....□○	8,862	5,522	480.5	66.0	36.8	1921	Chester, Pa.		
9	219890	KUPF	St. s.	³ GULFPOINT.....□+○	6,972	4,293	435.6	56.2	31.7	1920	Sparrows Point, Md.		
10	86656	KJLS	St. s.	GULFPORT.....□	224	152	102.0	24.0	11.7	1903	Philadelphia, Pa.		
11	221702	KFMD	St. s.	GULFPORT.....□○	1,537	1,436	280.1	49.1	10.0	1921	St. Louis, Mo.		
12	221213	KDRB	St. s.	GULFPRINCE.....□+○	6,560	4,098	419.5	56.4	33.3	1921	Baltimore, Md.		
13	217775	WJCH	St. s.	GULFQUEEN.....□○	6,599	4,117	419.5	56.5	31.7	1919	Camden, N. J.		
14	220575	KDEB	St. s.	GULFSTAR.....□+○	6,960	4,361	429.3	59.2	33.2	1920	Chester, Pa.		
15	220875	KDFQ	St. s.	⁴ GULFSTATE.....□+○	6,882	4,230	435.0	56.0	33.8	1920	Alameda, Calif.		
16	212676	WJCI	St. s.	GULFSTREAM.....□○	5,188	3,202	383.0	51.2	30.1	1914	Camden, N. J.		
17	219453	KOVV	St. s.	GULFTRADE.....□+○	6,776	4,223	429.3	59.2	31.4	1920	Chester, Pa.		
18	221612	KDUQ	St. s.	⁵ GULFWAX.....□○	8,862	5,522	480.5	66.0	36.8	1921	do.		
19	215404	WJCB	St. s.	GULF OF MEXICO.....□⊕	7,807	4,867	467.6	62.7	32.0	1917	Camden, N. J.		
20	86674	-----	St. w.	Guntersville.....	204	204	140.0	28.0	4.0	1903	Jeffersonville, Ind.		
21	86575	-----	St. s.	Guy G. Major.....	174	118	96.7	28.3	9.9	1901	Newburgh, N. Y.		
22	86365	-----	St. s.	GWYNEDD.....	115	78	88.2	19.0	10.2	1896	Philadelphia, Pa.		
23	211687	-----	St. s.	⁶ Gypsum.....	203	130	98.9	32.6	9.7	1913	Tottenville, N. Y.		
24	215393	KJLU	St. s.	⁷ Gypsum Prince.....	299	148	117.6	25.1	13.0	1917	Baltimore, Md.		
25	204870	-----	St. w.	H. J.....□	15	15	45.7	14.7	3.0	1907	Plaquemine, La.		
26	205146	-----	St. s.	H. DAHLKE.....	620	409	152.0	34.6	10.6	1908	Manitowoc, Wis.		
27	205585	-----	St. s.	⁸ H. EWIG.....	55	37	68.5	15.7	7.8	1908	Ferrysburg, Mich.		
28	215058	-----	St. s.	H. Van Ellis.....	54	37	60.0	15.2	7.5	1917	Manitowoc, Wis.		
29	96459	-----	St. s.	H. A. Meldrum.....	68	47	71.0	20.3	7.6	1899	Buffalo, N. Y.		
30	207011	-----	St. s.	⁹ H. A. SCANDRETT.....	4,011	3,092	350.0	46.0	26.0	1909	St. Clair, Mich.		
31	136772	WQBL	St. s.	¹⁰ H. C. CADMUS.....⊕	413	209	136.0	28.1	15.5	1899	Camden, N. J.		
32	214615	WFCW	St. s.	H. C. FOLGER.....□○	7,086	4,389	435.0	56.0	32.0	1916	San Francisco, Calif.		
33	125739	-----	St. s.	¹¹ H. C. Murnan.....	62	31	77.7	17.4	8.1	1879	Baltimore, Md.		
34	121007	-----	St. s.	¹² H. C. Rowe & Co.....	357	320	132.8	28.0	6.6	1895	Manitowoc, Wis.		
35	96335	-----	St. s.	H. D. Mould.....	49	33	67.0	18.0	7.0	1896	Athens, N. Y.		
36	212719	WQCO	St. s.	¹³ H. F. ALEXANDER.....□+⊕	8,357	3,708	500.1	63.1	20.6	1914	Philadelphia, Pa.		
37	213631	-----	St. s.	H. G. BECK.....	23	15	51.4	13.2	5.2	1915	Buffalo, N. Y.		
38	212746	-----	St. s.	H. G. SMITH.....	20	12	48.8	13.0	6.5	1914	do.		
39	214066	WOCQ	St. s.	H. H. ROGERS.....□+⊕	8,807	5,488	500.0	68.0	27.0	1916	Newport News, Va.		
40	106884	-----	St. s.	¹⁴ H. J. Dornbos.....	35	24	63.9	14.6	6.0	1891	Grand Haven, Mich.		
41	227275	-----	St. w.	H. J. Wallau.....	60	60	87.2	20.2	4.0	1928	Jefferson City, Mo.		
42	226123	WEFM	St. s.	H. J. Wheeler.....□	421	223	142.0	31.6	14.4	1919	Fall River, Mass.		
43	210456	WOCR	St. s.	H. M. FLAGLER.....□+⊕	8,207	6,183	461.6	60.0	27.6	1918	Newport News, Va.		
44	221784	KJLW	St. s.	H. M. STOREY.....□+	9,838	6,007	500.0	68.2	30.0	1921	Alameda, Calif.		
45	214604	-----	St. w.	H. O. PENICK.....	169	169	115.2	28.0	7.2	1916	Jeffersonville, Ind.		
46	95530	-----	St. s.	¹⁵ H. S. Caswell.....	109	74	82.8	17.7	7.3	1878	Noank, Conn.		
47	95942	-----	St. s.	H. S. Nichols.....	77	34	74.6	20.0	9.1	1888	Athens, N. Y.		
48	223312	-----	St. s.	H. W. LONG.....	32	21	53.1	15.2	8.2	1923	Buffalo, N. Y.		
49	136895	-----	St. s.	¹⁶ H. W. Werner.....	46	28	81.0	16.4	6.4	1901	Scranton, Miss.		
50	11653	-----	St. s.	Hackensack.....	124	88	90.0	22.5	7.8	1803	Belleville, N. J.		
51	203563	-----	St. s.	¹⁷ HACKENSACK.....	1,310	890	188.5	45.1	16.5	1906	Wilmington, Del.		
52	222114	-----	St. s.	HADDONFIELD.....	796	541	160.3	38.0	13.1	1922	Chester, Pa.		
53	220152	-----	St. s.	HADDON HEIGHTS.....	773	525	158.9	35.1	14.8	1920	Wilmington, Del.		
54	219063	KOGP	St. s.	HADNOT.....□+⊕	6,258	3,856	416.9	56.2	31.0	1919	Quincy, Mass.		
55	219287	KOQC	St. s.	HAGAN.....□+○	6,373	3,934	416.9	56.2	31.0	1919	do.		
56	219418	KOQD	St. s.	HAGOOD.....□+⊕	6,866	4,221	435.6	56.2	31.7	1919	Sparrows Point, Md.		
57	220242	KUZC	St. s.	HAIHRA.....□+○	6,855	4,234	435.6	56.2	33.6	1920	do.		
58	200706	-----	St. s.	Hainesport.....	67	46	72.0	18.4	8.0	1904	Madison, Md.		

¹ Formerly st. s. Agwisun.² Formerly st. s. Agwihavre.³ Formerly st. s. Hahatonka.⁴ Formerly st. s. Halway.⁵ Formerly st. s. Agwimex.⁶ Formerly st. s. [a] William J. Gillen.

[b] C. Blaine Warner.

⁷ Formerly [a] st. s. Gypsum Prince.

[b] U. S. Navy st. s. Gypsum Prince.

⁸ Formerly st. s. Herbert.⁹ Formerly st. s. North Star.

Line No.	Service	Crew	Horsepower	Name of owner	Home port	Address of owner
1	Tnk.	38	2,025	Gulf Refining Co. (Tex.)	Port Arthur, Tex.	Gulf Office Building.
2	Tnk.	38	3,800	do	do	Do.
3	Tnk.	37	3,300	do	do	Do.
4	Tnk.	38	2,050	do	do	Do.
5	Tnk.†	38	2,000	do	do	Do.
6	Tnk.†	38	2,063	do	do	Do.
7	Tnk.	42	2,100	do	do	Do.
8	Tnk.†	44	4,300	do	do	Do.
9	Tnk.	38	2,600	do	do	Do.
10	Tow.	16	750	Houston Towing Co. (Tex.)	Houston, Tex.	Cotton Exchange Building.
11	Frt.	14	800	Inland Waterways Corporation (D. C.)	New Orleans, La.	211 Camp Street.
12	Tnk.	37	3,300	Gulf Refining Co. (Tex.)	Port Arthur, Tex.	Gulf Office Building.
13	Tnk.†	41	2,600	do	do	Do.
14	Tnk.†	35	3,500	do	do	Do.
15	Tnk.†	36	2,500	do	do	Do.
16	Tnk.	39	2,500	do	do	Do.
17	Tnk.†	36	2,800	do	do	Do.
18	Tnk.†	42	4,200	do	do	Do.
19	Tnk.†	45	3,000	do	do	Do.
20	Pas.	20	438	Nashville, Chattanooga & St. Louis Ry. (Tenn.)	Nashville, Tenn.	930 Broad Street.
21	Frt.	6	95	New York & New Jersey S. S. Co. (N. J.)	Perth Amboy, N. J.	286 Front Street.
22	Tow.	6	325	Reading Co. (Pa.)	Philadelphia, Pa.	Reading Terminal.
23	Tow.	5	300	United States Gypsum Transportation Co. (N. Y.)	New York, N. Y.	17 State Street.
24	Tow.	17	750	Inland Waterways Corporation (D. C.)	New Orleans, La.	211 Camp Street.
25	Tow.	2	40	Choctaw Towing Corporation (La.)	do	Plaquemine, La.
26	Frt.	9	450	First National Bank of Detroit (U. S. A.)	Detroit, Mich.	Fort and Shelby Streets.
27	Fsh.	4	75	Gustav. Ewig	Milwaukee, Wis.	Port Washington, Wis.
28	Fsh.	3	200	Elmer A. Stein	do	R. F. D. No. 2, Sheboygan, Wis.
29	Tow.	4	300	John E. Matton & Son (N. Y.)	Albany, N. Y.	Third Street, Waterford, N. Y.
30	Frt.	31	1,500	Great Lakes Transit Corporation (N. Y.)	Buffalo, N. Y.	223 Erie Street.
31	Tow.	17	1,000	Tugboat H. C. Cadmus (Del.)	Mobile, Ala.	Clio and Magnolia Streets, New Orleans, La.
32	Tnk.	31	2,700	Atlantic Refining Co. (Pa.)	Philadelphia, Pa.	260 South Broad Street.
33	Tow.	6	200	Murnau Dredging Co. (Ala.)	Mobile, Ala.	Foot Dauphin Street.
34	Oys.	10	500	Steamer H. C. Rowe & Co. (Del.)	New Haven, Conn.	70 East Ferry Street.
35	Tow.	4	132	Cornell Steamboat Co. (N. Y.)	Albany, N. Y.	22 Ferry Street, Kingston, N. Y.
36	Pas.	220	25,000	Pacific Steamship Lines, Ltd. (Nov.)	Seattle, Wash.	311 California Street, San Francisco, Calif.
37	Fsh.	4	60	Carl R. Daggett	Erie, Pa.	315 Liberty Street.
38	Tow.	3	40	Buffalo Dry Dock Co. (W. Va.)	Buffalo, N. Y.	191 Ganson Street.
39	Tnk.	41	3,000	Standard Shipping Co. (Del.)	Wilmington, Del.	30 Rockefeller Plaza, New York, N. Y.
40	Fsh.	4	60	Henry P. Fase	Grand Haven, Mich.	414 Leggett Street.
41	Tow.	4	150	Anna M. Wallau	St. Louis, Mo.	Care Jefferson City Sand Co., Jefferson City, Mo.
42	Wrk.	7	1,000	Salvage Process Corporation (N. Y.)	New York, N. Y.	224 Bush Street (B).
43	Tnk.	36	2,850	Standard Shipping Co. (Del.)	Wilmington, Del.	30 Rockefeller Plaza, New York, N. Y.
44	Tnk.	43	4,000	Standard Oil Co. of California (Del.)	San Francisco, Calif.	225 Bush Street.
45	Fer.	8	200	Napoleon Avenue Ferry Co. (La.)	New Orleans, La.	United Fruit Building.
46	Pas.	5	198	McAvoy Excursion Line (N. Y.)	New York, N. Y.	1726 East Ninety-third Street (B).
47	Tow.	5	300	Percy L. Farmer	Portland, Me.	428 Cottage Road, South Portland, Me.
48	Fer.	2	160	Niagara Ferry Co. (N. Y.)	Buffalo, N. Y.	341 South Niagara Street, Tonawanda, N. Y.
49	Tow.	7	225	J. C. Werner	Baton Rouge, La.	202 Front Street.
50	Frt.	6	106	Baltimore & Ohio R. R. Co. (Md.)	Baltimore, Md.	Baltimore and Charles Streets.
51	Fer.	7	1,600	Holland Co. (N. J.)	New York, N. Y.	80 Park Place, Newark, N. J.
52	Fer.	7	600	Philadelphia & Camden Ferry Co. (N. J.)	Philadelphia, Pa.	Broad Street Station.
53	Fer.	8	900	Reading Co. (Pa.)	do	Reading Terminal.
54	Tnk.	27	2,800	Cities Service Transportation Co. (Del.)	New York, N. Y.	60 Wall Street.
55	Tnk.	34	2,600	Hagan S. S. Co. (Del.)	Philadelphia, Pa.	260 South Broad Street.
56	Tnk.	34	3,000	Cities Service Transportation Co. (Del.)	New York, N. Y.	60 Wall Street.
57	Tnk.	32	2,600	Atlantic Refining Co. (Pa.)	Philadelphia, Pa.	260 South Broad Street.
58	Tow.	9	250	Warner Co. (Del.)	do	1616 Walnut Street.

¹⁰ Formerly st. s. ^a Echo.
^b John Scully.

¹¹ Formerly st. s. ^a Canton.
^b Marlon.

¹² Formerly st. s. ^a Fulton Market.
^b Oyster Bay.

¹³ Formerly st. s. ^a Great Northern.
^b Columbia.

¹⁴ Formerly st. s. Alice.

¹⁵ Formerly st. s. Herman S. Caswell.

¹⁶ Formerly st. s. Edgar.

¹⁷ Formerly st. s. Hempstead.

Line No.	Official No.	Signal and radio-call letters	Rig	Name of vessel	Tonnage		Dimensions			When built	Where built
					Gross	Net	Length	Breadth	Depth		
					Feet						
1	219659	KU FK	St. s.	1 HAITI..... □+⊙	2,606	1,612	251.0	43.6	26.2	1920	Duluth, Minn.....
2	232021	WKEJ	St. s.	HAITI..... □+⊙	5,230	3,042	385.5	57.8	20.0	1932	Newport News, Va.....
3	225221		St. s.	HALCYON.....	405	273	134.1	45.0	14.4	1925	River Rouge, Mich.....
4	227110		St. s.	2 HALEYON.....	200	136	102.7	22.2	9.3	1917	East Boothbay, Me.....
5	222895	KJLX	St. s.	HALEAKALA..... □+	3,679	1,546	345.2	46.2	27.9	1923	Chester, Pa.....
6	120445		St. w.	3 HALLC.....	229	159	127.4	30.2	3.7	1881	Dubuque, Iowa.....
7	220521	KDCP	St. s.	HALO..... □+⊙	6,988	4,301	435.4	56.1	33.8	1920	Alameda, Calif.....
8	220585	KDDR	St. s.	HALSEY..... □+⊙	7,088	4,389	435.0	56.0	32.0	1920	do.....
9	200582		St. s.	Hamilton.....	64	43	74.0	17.2	8.2	1904	Baltimore, Md.....
10	96171		St. s.	Hamilton A. Mathes.....	48	24	62.0	17.8	7.3	1892	Boston, Mass.....
11	217440	KESD	St. s.	4 HAMLIN F. MCCORMICK..... □+⊙	3,317	2,025	321.7	50.0	21.6	1919	Gloucester City, N. J.....
12	203719		St. s.	HAMMONTON.....	764	519	141.0	38.1	13.2	1906	Camden, N. J.....
13	211888	WXUI	St. s.	HAMPDEN..... ⊙	4,725	2,779	369.0	50.1	28.0	1914	do.....
14	202061		St. s.	5 HAMPTON.....	48	17	63.0	19.3	8.2	1905	Turkey Island, Va.....
15	96321		St. s.	HAMPTON ROADS.....	450	268	150.0	25.0	12.0	1896	Wilmington, Del.....
16	219118	KJLY	St. s.	6 HAMPTON ROADS..... □+	2,689	1,667	253.4	43.8	26.2	1919	Manitowoc, Wis.....
17	224921		St. s.	HAMPTON ROADS.....	710	444	185.8	46.7	13.7	1925	Wilmington, Del.....
18	220936	KDIF	St. s.	HANLEY..... □+⊙	7,683	4,825	440.0	66.0	35.2	1920	San Francisco, Calif.....
19	96542		St. s.	Hannah A. Lennen.....	136	88	125.0	22.0	9.0	1901	Pocomoke City, Md.....
20	219098	KOJK	St. s.	HANOVER..... □+⊙	5,840	3,584	434.3	57.7	27.2	1919	Chester, Pa.....
21	96652		St. w.	Harbor Belle.....	140	122	98.8	20.5	4.5	1902	Aberdeen, Wash.....
22	212281		St. s.	Hardtack.....	19	13	57.5	12.0	5.2	1914	Portland, Ore.....
23	135496		St. s.	7 Harford.....	59	29	73.5	18.0	7.6	1881	Camden, N. J.....
24	224522		St. s.	8 HARLEM..... □+	593	403	142.0	37.5	13.5	1925	Mariners Harbor, N. Y.....
25	215152	WPCG	St. s.	HAROLD WALKER..... □⊙	6,353	3,925	430.0	58.2	33.3	1917	Philadelphia, Pa.....
26	217941	KJVS	St. s.	9 HAROLD F. O'BRIEN..... □	204	93	100.8	24.7	13.1	1919	Brooklyn, N. Y.....
27	91377		St. s.	10 Harold J. Reichert.....	50	25	70.6	17.5	7.4	1881	do.....
28	220804	KDKC	St. s.	11 HARPOON..... □+⊙	5,964	3,797	402.6	53.2	32.0	1920	Groton, Conn.....
29	96689		St. s.	HARRIET.....	55	29	63.0	18.0	7.6	1903	Wilmington, Del.....
30	203604		St. p.	Harriet.....	87	87	106.0	25.5	4.0	1906	Wabasha, Minn.....
31	212412		St. s.	Harriet C.....	35	24	60.0	16.6	6.1	1914	Erie, Pa.....
32	96505		St. s.	HARRISBURG.....	225	93	88.0	22.0	12.2	1900	Wilmington, Del.....
33	204488		St. s.	12 Harrison.....	217	147	94.8	28.0	8.0	1907	New Baltimore, N. Y.....
34	96187		St. s.	Harry.....	49	32	73.5	17.8	7.8	1892	Rondout, N. Y.....
35	210861	WZUA	St. s.	13 HARRY BOWEN..... ⊙	3,521	1,986	310.7	48.1	25.5	1913	Camden, N. J.....
36	226742	WPBF	St. s.	HARRY COULBY..... ⊙	9,467	7,485	615.2	65.2	28.6	1927	Lorain, Ohio.....
37	213064		St. s.	Harry Davis.....	96	45	99.8	22.0	6.4	1915	Milford, Del.....
38	210590	KJMA	St. s.	14 HARRY FARNUM..... □	3,098	2,364	304.0	44.2	24.7	1912	Toledo, Ohio.....
39	214065		St. w.	HARRY LEE.....	343	343	175.5	36.0	6.7	1915	St. Louis, Mo.....
40	218157	KIQS	St. s.	15 HARRY LUCKENBACH..... □+⊙	6,355	3,967	448.9	60.2	28.2	1910	Chester, Pa.....
41	204815	KDVS	St. s.	16 HARRY YATES..... □+⊙	6,035	4,530	480.0	54.2	31.2	1907	Ecorse, Mich.....
42	107408		St. s.	17 HARRY A. COLLIER.....	117	79	84.0	19.0	8.8	1898	Philadelphia, Pa.....
43	230866	WCEU	St. s.	HARRY B. WILLIAMS..... □⊙	263	104	108.3	26.2	13.6	1931	Manitowoc, Wis.....
44	150807	KJMB	St. s.	18 HARRY F. KEELER.....	391	214	141.0	27.0	15.4	1899	Baltimore, Md.....
45	230411	KGOK	St. s.	HARRY F. SINCLAIR, JR..... □+⊙	6,151	3,796	416.5	57.1	31.9	1930	Quincy, Mass.....
46	218875	KJMC	St. s.	Harry G. Lytle.....	266	135	121.3	28.8	12.5	1919	Sharptown, Md.....
47	221418		St. s.	Harry K. Fooks.....	184	47	118.5	21.9	9.9	1921	Milford, Del.....
48	215092		St. s.	HARRY L. BLOCK.....	73	50	83.6	19.0	8.0	1917	Dubuque, Iowa.....
49	203907		St. s.	19 HARRY L. FINDLAY..... □+△	7,014	5,497	532.0	56.0	31.0	1907	Cleveland, Ohio.....
50	157896		St. s.	20 HARRY R. JONES..... △	5,315	4,160	448.0	52.0	25.0	1903	West Superior, Wis.....
51	95727		St. s.	21 Harry R. Wheeler.....	70	35	77.2	18.0	8.4	1882	Camden, N. J.....
52	81803		St. s.	22 HARRY T. EWING.....	3,582	2,778	346.0	43.2	24.0	1902	Chicago, Ill.....
53	204987	WEDD	St. s.	23 HARRY W. CROFT.....	6,223	4,865	514.0	58.0	25.6	1908	Toledo, Ohio.....
54	96472		St. s.	HARTFORD.....	1,488	1,012	243.3	45.7	12.5	1899	Baltimore, Md.....
55	208000		St. s.	Hart's Island.....	66	45	66.7	17.0	7.4	1910	West New Brighton, N. Y.....
56	222133	WJDV	St. s.	24 HARTWELSON..... □+⊙	3,078	1,921	319.7	46.0	21.2	1902	Sunderland, Eng.....

1 Formerly st. s. Great Falls.
 2 Formerly U. S. Bureau of Fisheries st. s. Halcyon.
 a F. C. A. Denkmann.
 3 Formerly st. p. b Wabash.
 4 Formerly st. s. Castle Point.
 5 Formerly st. s. Mary Leo.
 6 Formerly st. s. Lake Gallen.
 7 Formerly st. s. Edwin D. Hartley.
 8 Formerly st. s. John A. Lynch.

9 Formerly st. s. a E. P. Morse.
 b Michael Tracy.
 10 Formerly st. s. a Maggie Moran
 b Arrow.
 11 Formerly st. s. Hopatcong.
 12 Formerly st. s. Irene Elaine Davis.
 13 Formerly st. s. Norfolk.
 14 Formerly st. s. George E. Warren.
 15 Formerly st. s. Sol Navis.

Line No.	Service	Crew	Horsepower	Name of owner	Home port	Address of owner
1	Frt.	31	1,500	American Caribbean Line (Del.)	New York, N. Y.	17 Battery Place.
2	Pas.	89	7,500	Colombian Mail S. S. Corporation (Del.)	do.	Do.
3	Fer.	14	800	Walkerville & Detroit Ferry Co. (Mich.)	Detroit, Mich.	Foot Jos. Campau Avenue.
4	Msc.	4	300	Bernard A. Gulnan	New York, N. Y.	15 Moore Street.
5	Pas.	93	5,500	Inter-island Steam Navigation Co. (Hawaii)	Honolulu, Hawaii	Corner Fort and Merchant Streets.
6	Tow.	6	282	W. C. Wilcox	Memphis, Tenn.	241 North Bellevue Street.
7	Tnk.	34	3,100	Cities Service Transportation Co. (Del.)	New York, N. Y.	60 Wall Street.
8	Tnk.	33	2,500	Malston Company (Del.)	Wilmington, Del.	11 Broadway, New York, N. Y.
9	Tow.	9	200	Andrew J. Harper	Baltimore, Md.	104 Marine Bank Building.
10	Tow.	4	250	Bay State Dredging & Contracting Co. (Mass.)	Boston, Mass.	62 Condor Street.
11	Frt.	24	1,250	Charles R. McCormick Lumber Co. (Del.)	San Francisco, Calif.	461 Market Street.
12	Fer.	7	1,000	Jamestown and Newport Ferry Co. (R. I.)	Newport, R. I.	Jamestown, R. I.
13	Frt.	34	2,100	Coastwise Transportation Corporation (Me.)	Portland, Me.	381 St. John Street.
14	Tow.	9	75	Norfolk Lighterage Co. (Va.)	Norfolk, Va.	Foot Commerce Street.
15	Pas.	20	750	Warbro Corporation (Va.)	do.	c/o Old Dominion Marine Railway Co.
16	Frt.	35	1,500	Philadelphia & Norfolk Steamship Co. (Del.)	Wilmington, Del.	100 West Tenth Street.
17	Fer.	18	1,400	Chesapeake Ferry Co. (Va.)	Newport News, Va.	706 Front Street, Norfolk, Va.
18	Frt. †	35	2,600	Weyerhaeuser S. S. Co. (Del.)	Tacoma, Wash.	Box 620, Newark, N. J.
19	Fsh.	23	250	Edwards Co. (Va.)	Reedville, Va.	
20	Frt. †	47	2,800	Lykes Bros., Ripley S. S. Co. (La.)	Port Arthur, Tex.	Whitney Building, New Orleans, La.
21	Tow.	5	253	American Tug Boat Co. (Wash.)	Seattle, Wash.	City Dock, Everett, Wash.
22	Tow.	1	100	Inman Poulsen Lumber Co. (Oreg.)	Portland, Oreg.	Foot East Carruthers Street.
23	Tow.	10	300	Warner Co. (Del.)	Philadelphia, Pa.	1616 Walnut Street.
24	Pas.	3	650	City of New York	New York, N. Y.	Municipal Building.
25	Tnk. †	39	2,800	Pan American Foreign Corporation (Del.)	Wilmington, Del.	110 West Tenth Street.
26	Tow.	12	800	Steam tug O'Brien Sisters (N. Y.)	New York, N. Y.	233 Broadway.
27	Tow.	5	150	Reliebert Towing Line (N. Y.)	do.	Foot Dupont Street (B).
28	Frt. †	33	2,500	Shepard S. S. Co. (Me.)	Portland, Me.	477 Congress Street.
29	Pas.	9	150	E. I. du Pont de Nemours & Co. (Del.)	Wilmington, Del.	Tenth and Market Streets.
30	Tow.	5	175	Wm. S. Molo	Dubuque, Iowa	135 West Fifth Street.
31	Fsh.	6	90	Case Fish Co. (Ohio)	Cleveland, Ohio	1204 West Eleventh Street.
32	Tow.	5	650	Pennsylvania Railroad Co. (Pa.)	New York, N. Y.	Pennsylvania Station.
33	Frt.	9	250	Newark Terminal & Transportation Co. (N. J.)	Newark, N. J.	Foot Madison Street.
34	Tow.	5	155	Cornell Steamboat Co. (N. Y.)	Albany, N. Y.	22 Ferry Street, Kingston, N. Y.
35	Frt. †	34	1,750	Pocahontas Steamship Co. (Del.)	Wilmington, Del.	DuPont Building.
36	Frt.	32	2,800	Interlake S. S. Co. (Del.)	do.	100 West Tenth Street.
37	Frt.	5	150	Louder N. Hearn	do.	Milford, Del.
38	Tnk.	29	1,200	Sabine Transportation Co. (Del.)	Port Arthur, Tex.	c/o F. H. Shallus Co., Chamber of Commerce Building, Baltimore, Md.
39	Pas.	23	360	Rainbow Line (Tex.)	do.	do.
40	Frt.	52	5,000	Luckenbach Steamship Co. (Del.)	New York, N. Y.	120 Wall Street.
41	Frt.	29	1,600	American S. S. Co. (N. Y.)	Buffalo, N. Y.	Marine Trust Building.
42	Tow.	7	450	New Haven Towing Co. (Conn.)	New Haven, Conn.	Belle Dock.
43	Tow.	11	850	Great Lakes Dredge and Dock Co. (N. J.)	Duluth, Minn.	Exchange Building.
44	Tow.	18	750	Elmer A. Keeler, estate of	New York, N. Y.	Whitestone, L. I., N. Y.
45	Tnk.	37	4,000	Sinclair Navigation Co. (Del.)	do.	45 Nassau Street.
46	Tow.	15	750	Todd Mobile Dry Docks (Ala.)	Mobile, Ala.	Foot Texas Street.
47	Fsh.	15	500	Edwards Co. (Va.)	Reedville, Va.	Chincoteague, Va.
48	Tow.	4	250	Missouri Portland Cement Co. (Mo.)	St. Louis, Mo.	1010 Pine Street.
49	Frt.	32	1,760	Kinsman Transit Co. (Del.)	Wilmington, Del.	100 West Tenth Street.
50	Frt.	31	1,800	Interlake, S. S. Co. (Del.)	do.	Do.
51	Tow.	5	250	Henry Steers (N. Y.)	New York, N. Y.	17 Battery Place.
52	Frt.	26	540	Columbia Transportation Co. (Del.)	Wilmington, Del.	100 West Tenth Street.
53	Frt.	32	1,200	Interlake S. S. Co. (Del.)	do.	Do.
54	Frt.	67	1,000	New England S. S. Co. (Conn.)	Hartford, Conn.	State Street, New London, Conn.
55	Pas.	6	175	City of New York	New York, N. Y.	Municipal Building.
56	Frt.	32	1,400	Hartwelson Steamship Co. (Mass.)	Boston, Mass.	73 Water Street.

16 Formerly st. s. {
 a Jacob T. Kopp.
 b G. N. Wilson.
 c Consumers Power.
 17 Formerly st. s. {
 a Albert H. Ellis.
 b Bohemia.
 c O'Brien Girls.
 18 Formerly st. s. Piedmont.
 19 Formerly st. s. Matthew Andrews.
 20 Formerly st. s. D. G. Kerr.

21 Formerly st. s. {
 a Hercules.
 b Rose Reichert.
 22 Formerly st. s. {
 a W. W. Brown.
 b Baltic.
 c John W. Alles.
 23 Formerly st. s. Fred G. Hartwell.
 24 Formerly {
 a British st. s. Burbo Bank.
 b German st. s. Frieda Leonhardt.
 c U. S. Transport st. s. Astoria.
 d st. s. Astoria.

Steam Vessels

Line No.	Official No.	Signal and radio call letters	Rig	Name of vessel	Tonnage		Dimensions			When built	Where built
					Gross	Net	Length	Breadth	Depth		
							Feet	Feet	Feet		
1	96507		St. s.	HARVARD.....△	4,565	3,435	461.0	50.2	29.5	1900	Wyandotte, Mich.
2	204745		St. s.	HARVARD.....□	76	51	71.6	17.0	8.0	1907	Buffalo, N. Y.
3	226105	WTBY	St. s.	HARVARD.....○	341	180	139.2	24.0	13.2	1926	East Boothbay, Me.
4	210341		St. w.	Harvester.....	638	402	152.0	36.2	6.8	1912	Stanwood, Wash.
5	220700	KDHIC	St. s.	HARVESTER.....□⊕	6,416	3,991	416.8	56.1	32.7	1920	Bath, Me.
6	208243		St. s.	HARVEY.....	81	55	70.6	16.2	8.5	1910	Ferrysburg, Mich.
7	202977		St. s.	HARVEY D. GOULDER.....△	6,617	5,219	525.0	55.0	31.0	1906	Lorain, Ohio.
8	205072	WEDA	St. s.	HARVEY H. BROWN.....⊕△	6,634	4,927	532.0	58.3	32.0	1908	Ecorse, Mich.
9	220561	KDDL	St. s.	HASTINGS.....□⊕	5,401	3,364	400.7	54.2	30.2	1920	Pensacola, Fla.
10	215885	KJMD	St. s.	HATTERAS.....⊕	4,571	3,472	376.4	52.3	27.0	1917	Sparrows Point, Md.
11	224252	KJME	St. s.	HAWAII.....□⊕	850	444	190.0	36.2	12.1	1924	San Francisco, Calif.
12	217933	WACG	St. s.	HAWAIIAN.....□⊕⊕	4,868	2,899	404.6	53.9	26.2	1919	Philadelphia, Pa.
13	213500		St. s.	Hawk.....	87	78	60.0	26.0	5.6	1915	Oshkosh, Wis.
14	220101	KJMF	St. s.	Hawk.....⊕	187	101	88.0	25.5	13.0	1920	Jacksonville, Fla.
15	220149	KJMG	St. s.	HAWK.....□	113	29	93.2	17.6	10.5	1904	Christiania, Norway.
16	222773		El. s.	HAYWARD.....□⊕	1,653	1,048	225.0	42.1	17.1	1923	Los Angeles, Calif.
17	224268		St. s.	Hazel O.....	22	15	52.7	13.8	5.6	1924	Holland, Mich.
18	203473		St. s.	HAZEN BUTLER.....	4,871	3,586	420.0	52.0	28.0	1906	Lorain, Ohio.
19	217952	WBAI	St. s.	HEFFRON.....□⊕⊕	7,611	4,886	440.0	56.0	35.2	1919	Alameda, Calif.
20	218209	KIDF	St. s.	HEGIRA.....□⊕⊕	7,588	4,818	440.0	56.0	35.2	1919	do.
21	228086	WIDA	St. s.	HEKLA.....□⊕⊕	386	208	140.8	25.0	13.5	1928	Boston, Mass.
22	96361		St. s.	Helen.....	113	53	89.0	23.0	10.0	1897	Wilmington, Del.
23	206579		St. w.	Helen.....	67	57	80.6	22.0	3.9	1909	Boonville, Mo.
24	214503	WKCF	St. s.	HELEN.....□○	3,128	1,944	327.7	46.7	23.5	1916	Sparrows Point, Md.
25	219562		St. s.	HELEN.....□⊕	300	155	146.3	20.2	10.9	1920	Long Island City, N. Y.
26	222612		St. s.	Helen N.....	17	12	40.1	11.6	4.3	1922	St. James, Mich.
27	96610		St. s.	Helen Euphano.....	178	86	112.0	20.4	9.3	1902	Pocomoke City, Md.
28	90378		St. s.	Helen Henderson.....	96	65	86.2	18.2	9.2	1871	Philadelphia, Pa.
29	216274	KJAO	St. s.	HELEN WHITTIER.....□⊕○	5,500	3,412	409.6	54.2	27.1	1918	Seattle, Wash.
30	226163		St. s.	Helen B. Moran.....	118	80	80.8	21.8	9.5	1926	Tottenville, N. Y.
31	96548		St. s.	HELEN H. UPHAM.....	62	42	70.5	16.5	8.7	1901	Ferrysburg, Mich.
32	219390	KJMH	St. s.	Helen L. Tracy.....⊕	176	29	95.5	24.7	12.2	1919	Green Bay, Wis.
33	96130		St. s.	Helen M. Mathiasen.....	137	68	90.8	22.1	10.2	1891	Philadelphia, Pa.
34	110536		St. s.	Helen M. Murray.....	167	78	102.0	21.0	9.6	1882	Buffalo, N. Y.
35	162281	KJMI	St. s.	Helen P. Drew.....	309	142	134.6	32.2	10.5	1904	Hoquiam, Wash.
36	203859	KJMJ	St. s.	Helene.....□	672	307	172.1	38.0	13.2	1906	do.
37	204346		St. s.	HEMLOCK.....⊕△	4,684	3,389	420.0	62.0	24.4	1907	Bay City, Mich.
38	222640		St. s.	Hempstead.....	128	87	83.0	24.4	10.1	1922	Tottenville, N. Y.
39	210030		St. w.	Henderson.....□	430	372	159.0	31.6	7.1	1912	Portland, Ore.
40	203424		St. p.	HENDRICK HUDSON.....□	2,847	1,598	379.1	45.1	13.4	1906	Newburgh, N. Y.
41	210772	KJMK	St. s.	HENRICO.....	179	122	104.3	23.1	10.8	1912	Weems, Va.
42	96491		St. s.	Henriette.....	222	151	97.1	25.4	8.7	1889	Boston, Mass.
43	215612		St. s.	Henry Gillen.....	149	101	88.0	24.4	10.5	1917	Tottenville, N. Y.
44	96236		St. s.	Henry Gust.....	37	18	60.9	15.9	6.9	1893	Milwaukee, Wis.
45	115325		St. s.	HENRY LEO.....	83	56	77.3	18.5	9.0	1873	Chester, Pa.
46	95333		St. p.	HENRY MARQUAND.....	395	395	195.8	45.6	6.6	1873	Jeffersonville, Ind.
47	201357		St. s.	Henry Maurer.....	46	28	54.0	19.2	6.0	1904	Tottenville, N. Y.
48	96681		St. s.	Henry O'Brien.....	64	43	61.9	19.6	8.4	1903	do.
49	204136		St. s.	HENRY PHIPPS.....△	7,240	5,450	580.0	58.0	27.5	1907	West Bay City, Mich.
50	217811	KJMM	St. s.	HENRY STEERS.....	343	212	126.5	25.1	13.3	1919	Baltimore, Md.
51	96584		St. s.	HENRY STEINBRENNER.....⊕△	4,345	3,178	426.2	60.0	24.2	1901	Port Huron, Mich.
52	230635		St. s.	HENRY A. LAUGHLIN.....	416	141	155.3	29.5	9.0	1931	Charleston, W. Va.
53	202443		St. s.	HENRY C. FRICK.....⊕△	6,490	5,016	549.0	56.0	26.4	1905	West Bay City, Mich.
54	111363		St. w.	HENRY C. YELSER, JR.....	158	158	149.5	31.5	4.3	1901	Parkersburg, W. Va.
55	221211	KDRM	St. s.	HENRY D. WHITON.....□⊕	4,648	2,600	356.0	51.6	30.0	1921	Newburgh, N. Y.
56	95694		St. s.	Henry F. Brower.....	30	15	60.0	15.0	6.9	1882	Grand Haven, Mich.
57	214051	KGAE	St. s.	HENRY G. DALTON.....⊕⊕	7,810	6,092	580.0	60.0	32.0	1916	Lorain, Ohio.

1 Formerly st. s. Harry A. Berwind.

2 Formerly st. s. Santa Malta.

3 Formerly British st. s. Hawk.

4 Formerly st. s. Joshua W. Rhodes.

5 Formerly st. s. Frank Seither.

6 Formerly st. s. Sea Hawk.

6 Formerly st. w. Dorothy.

7 Formerly st. s. Herkimer.

8 Formerly st. s. Mary Louise.

9 Formerly st. s. West Lianga.

10 Formerly st. s. a H. Ewig.

b Col. N. L. Howard.

Line No.	Service	Crew	Horsepower	Name of owner	Home port	Address of owner
1	Frtn.	25	1,800	Pittsburgh S. S. Co. (W. Va.)	Duluth, Minn.	Wolvyn Building.
2	Tow.	5	325	Hand & Johnson Tug Line (N. Y.)	Buffalo, N. Y.	Foot Michigan Avenue.
3	Cod.	21	550	General Seafoods Corporation (Mass.)	Boston, Mass.	5 Fish Pier.
4	Frtn.	12	250	Skagit River Navigation & Trading Co. (Wash.)	Seattle, Wash.	City Dock.
5	Tnk.†	34	3,000	Texas Co. (Del.)	Wilmington, Del.	7 West Tenth Street.
6	Tow.	5	200	do	do	Do.
7	Frtn.	31	1,760	Columbia Transportation Co. (Del.)	do	100 West Tenth Street.
8	Frtn.	32	1,800	Interlake S. S. Co. (Del.)	do	Do.
9	Frtn.†	37	3,000	Waterman S. S. Corporation (Ala.)	Mobile, Ala.	Merchants National Bank Building.
10	Frtn.	36	2,000	United States Shipping Board.	Baltimore, Md.	Coca Cola Building.
11	Pas.	43	1,000	Inter-Island Steam Navigation Co. (Hawaii)	Honolulu, Hawaii	Corner Fort and Merchant Streets.
12	Frtn.	42	3,000	American-Hawaiian Steamship Co. (N. J.)	New York, N. Y.	90 Broad Street.
13	Frtn.	3	30	Cook & Brown Line Co. (Wis.)	Milwaukee, Wis.	Marion and Market Streets, Oshkosh, Wis.
14	Tow.	6	450	United States Shipping Board.	Jacksonville, Fla.	
15	Whl.	10	50	California Whaling Co. (Nev.)	San Francisco, Calif.	166 Fremont Street.
16	Fer.	35	1,325	Railway Equipment and Realty Co. Ltd. (Del.)	do	2129 Grove Street, Oakland, Calif.
17	Fsh.	4	85	Mary J. Chaptin	Grand Haven, Mich.	Frankfort, Mich.
18	Frtn.	27	1,470	Midland S. S. Line (Del.)	Wilmington, Del.	100 West Tenth Street.
19	Frtn.†	38	3,000	Weyerhaeuser S. S. Co. (Del.)	Tacoma, Wash.	Box 639, Newark, N. J.
20	Frtn.	43	2,800	do	do	Do.
21	Cod.	22	500	Trawler Heckla (Mass.)	Boston, Mass.	44 School Street.
22	Tow.	11	550	Wood Towing Corporation (Va.)	Norfolk, Va.	Roanoke Dock.
23	Fer.	4	60	Orion H. Flesher	Pittsburgh, Pa.	1505 Sixth Avenue, Huntington, W. Va.
24	Frtn.	37	2,600	A. H. Bull S. S. Co. (N. J.)	New York, N. Y.	115 Broad Street,
25	Frtn.	3	400	W. G. Coyle & Co. (La.)	New Orleans, La.	Box 86.
26	Fsh.	3	30	Steven Nedeau	Grand Haven, Mich.	2272 Morton Avenue, Muskegon, Mich.
27	Fsh.	30	100	Colonna's Shipyard (Va.)	Norfolk, Va.	Indian River Road.
28	Tow.	4	500	Houston Towing Co. (Tex.)	Houston, Tex.	811 Cotton Exchange Building.
29	Frtn.	32	3,000	Matson S. S. Co. (Del.)	Los Angeles, Calif.	Pier A, Wilmington, Calif.
30	Tow.	4	300	Tug Helen B. Moran (N. Y.)	New York, N. Y.	17 Battery Place.
31	Tow.	6	625	Consumers Co. (Ill.)	Chicago, Ill.	111 West Washington Street.
32	Tow.	13	400	Mary T. Tracy	New York, N. Y.	216 Eighth Avenue (B).
33	Tow.	6	362	Harbor Construction Corporation (Del.)	do	c/o Mathiasen Towing Line.
34	Tow.	6	350	Robert H. Cook Corporation (N. Y.)	Albany, N. Y.	17 State Street (N. Y.).
35	Frtn.	18	235	Beadle S. S. Co., Ltd. (Calif.)	San Francisco, Calif.	320 Market Street.
36	Frtn.	19	450	Emil T. Kruse	do	24 California Street.
37	Frtn.	29	1,600	Interlake S. S. Co. (Del.)	Wilmington, Del.	100 West Tenth Street.
38	Tow.	8	150	Red Star Towing & Transportation Co. (W. Va.)	New York, N. Y.	17 Battery Place.
39	Pas.	10	800	Shaver Transportation Co. (Oreg.)	Portland, Oreg.	Foot North St. Louis Avenue.
40	Pas.	65	6,200	Hudson River Day Line (N. Y.)	New York, N. Y.	Debrosses Street Pier.
41	Tow.	10	550	Southern Transportation Co. (N. J.)	Philadelphia, Pa.	Commercial Trust Building.
42	Tow.	7	250	Newark Express & Transportation Co. (N. J.)	Newark, N. J.	Foot Madison Street.
43	Tow.	6	400	Gillen Towing Corporation (N. Y.)	New York, N. Y.	15 Moore Street.
44	Fsh.	7	180	John L. Monka	Milwaukee, Wis.	1612 East Street, Two Rivers, Wis.
45	Tow.	5	250	Lee Transit Corporation (N. Y.)	New York, N. Y.	44 Whitehall Street.
46	Fer.	16	1,223	Emmit Williams	St. Louis, Mo.	Chemical Building.
47	Tow.	4	184	William E. Burke	Boston, Mass.	20 Enfield Road, Winthrop, Mass.
48	Tow.	9	180	Steamtug Henry O'Brien (N. Y.)	New York, N. Y.	233 Broadway.
49	Frtn.	24	2,000	Pittsburgh S. S. Co. (W. Va.)	Duluth, Minn.	Wolvyn Building.
50	Tow.	17	750	Henry Steers (N. Y.)	New York, N. Y.	17 Battery Place.
51	Frtn.	27	1,750	Kinsman Transit Co. (Del.)	Wilmington, Del.	100 West Tenth Street.
52	Tow.	11	750	Vesta Coal Co. (Pa.)	Pittsburgh, Pa.	311 Ross Street.
53	Frtn.	25	1,800	Pittsburgh Steamship Co. (W. Va.)	Duluth, Minn.	Wolvyn Building.
54	Tow.	18	575	Ohio & Kanawha Transportation Co. (Del.)	Cincinnati, Ohio	Union Trust Building.
55	Frtn.	34	3,000	Union Sulphur Co. (N. J.)	New York, N. Y.	33 Rector Street.
56	Fsh.	5	75	Louis Gunderson, sr.	Port Huron, Mich.	Alpena, Mich.
57	Frtn.	33	1,000	Interlake S. S. Co. (Del.)	Wilmington, Del.	100 West Tenth Street.

11 Formerly st. s. Allouez.

12 Formerly st. s. {a Henry U. Palmer.
b Integrity.
c Owne J. McWilliams.

13 Formerly st. s. Robert H. Cook.

14 Formerly st. s. John T. Donohue.

15 Formerly st. s. {a Scandinavian.
b Chas. F. Harris.

16 Formerly st. p. H. S. McComb.

17 Formerly st. s. Norfolk.

18 Formerly st. w. Robert P. Gillham.

Line No.	Official No.	Signal and radio-call letters	Rig	Name of vessel	Tonnage		Dimensions			When built	Where built
					Gross	Net	Length	Breadth	Depth		
					Feet						
1	203332		St. s.	HENRY H. ROGERS.....△	7,053	5,444	580.0	58.0	27.4	1906	Chicago, Ill.
2	211608	KJMN	St. s.	Henry J. Biddle.....□	220	151	106.8	30.0	11.4	1913	St. Helens, Ore.
3	161750		St. p.	¹ Henry L. Joyce.....	688	414	156.0	36.6	13.3	1805	Chester, Pa.
4	214161	WPCK	St. s.	² HENRY M. DAWES.....□⊕	4,710	3,587	391.8	51.3	28.8	1916	Wilmington, Del.
5	212826	WCKK	St. s.	HENRY M. FLAGLER.....□⊕	2,699	878	336.7	59.0	18.7	1914	Philadelphia, Pa.
6	86667	KFTN	St. s.	³ HENRY P. WERNER.....⊕	3,883	2,725	356.0	50.0	24.0	1903	West Bay City, Mich.
7	214458	WHCF	St. s.	HENRY R. MALLORY.....□⊕	6,063	4,519	424.3	54.5	22.3	1916	Newport News, Va.
8	220879	KDLN	St. s.	HENRY S. GROVE.....□⊕	6,220	3,812	404.6	53.9	26.2	1920	Philadelphia, Pa.
9	81456	KJMO	St. s.	⁴ HENRY W. CARD.....	283	141	119.8	25.0	14.8	1893	Camden, N. J.
10	218139	KJMP	St. s.	⁵ Henry W. Conant.....	226	178	124.4	22.3	10.1	1919	Milford, Del.
11	212538		St. s.	Herbert L.....	35	24	60.0	16.6	6.1	1914	Eric, Pa.
12	209269		St. s.	Herbert E. Keller.....	57	39	63.5	18.8	8.0	1911	Tottenville, N. Y.
13	215969	WFCX	St. s.	HERBERT L. PRATT.....□⊕	7,118	4,477	435.0	56.0	32.0	1918	Alameda, Calif.
14	208897	KJMQ	St. s.	Herbert N. Edwards.....	323	145	155.6	23.1	12.0	1911	Rockland, Me.
16	95443		St. s.	Hercules.....	119	59	111.4	22.8	10.6	1876	Camden, N. J.
16	25259		St. s.	⁶ Hercules.....□	38	14	61.0	17.0	6.5	1885	San Francisco, Calif.
17	95540		St. s.	Hercules.....	132	49	90.0	21.0	11.9	1878	do.
18	145218		St. s.	⁷ Hercules.....	93	63	92.3	21.0	8.8	1880	Philadelphia, Pa.
19	162813		St. s.	⁸ Hercules.....	233	164	102.5	32.0	8.8	1906	Bath, Me.
20	204801	KJMR	St. s.	HERCULES.....□	409	81	134.9	26.1	15.5	1907	Camden, N. J.
21	227908		St. w.	Hermann.....	49	49	86.8	18.2	2.7	1928	Hermann, Mo.
22	220895	KDLW	St. s.	HERMAN FRASCH.....□⊕	4,491	2,641	356.0	51.6	30.0	1920	Newburgh, N. Y.
23	207756		St. w.	Herman Hitz.....	180	113	115.0	25.2	5.5	1910	Oshkosh, Wis.
24	95903	KJMS	St. s.	<i>Herman Winter</i>	2,625	1,768	271.8	41.6	19.2	1887	Philadelphia, Pa.
25	219221	KOML	St. s.	⁹ HERMAN F. WHITON.....□⊕	5,557	3,430	409.8	54.2	27.7	1919	Portland, Ore.
26	219623	KUDF	St. s.	HERON.....⊕	411	208	139.4	25.2	14.2	1919	Savannah, Ga.
27	93193		St. s.	¹⁰ Hesperus.....	40	27	53.2	17.6	7.0	1901	Tottenville, N. Y.
28	208258		St. w.	Hibernia.....	90	96	120.0	24.0	4.0	1910	Paducah, Ky.
29	233649	WNFF	St. s.	¹¹ HIBERNAS.....□⊕	1,445	819	231.3	34.1	20.8	1920	Shooters Island, N. Y.
30	200933		St. s.	Higginson Mfg. Co. No. 4.....	148	100	99.5	18.3	10.3	1904	Newburgh, N. Y.
31	219581	KUBV	St. s.	HIGH.....□⊕	4,828	2,988	380.5	53.1	27.0	1920	Tacoma, Wash.
32	96545		St. s.	Hilda.....	18	6	53.0	14.3	5.0	1901	San Francisco, Calif.
33	208231		St. s.	Hilda.....	20	14	42.0	11.4	5.7	1910	Manitowoc, Wis.
34	130070		St. s.	¹² Hildegard.....	46	39	64.0	19.2	6.5	1876	Islip, N. Y.
35	214694	KJMT	St. s.	Hillsborough.....□⊕	328	223	106.3	30.5	11.8	1916	West New Brighton, N. Y.
36	201955		St. s.	¹³ Hilton.....	99	67	85.6	20.6	9.7	1904	Athens, N. Y.
37	208889	WKCC	St. s.	HILTON.....⊕	3,102	2,423	313.5	46.0	22.0	1911	Newport News, Va.
38	05771		St. s.	<i>Hilton</i>	90	45	85.3	19.0	9.4	1883	Philadelphia, Pa.
39	230561		St. w.	Hlwassee.....	84	84	101.0	20.0	3.2	1908	Jeffersonville, Ind.
40	228700		St. s.	Hoard.....	7	5	33.4	9.3	3.8	1929	Drummond, Mich.
41	224509		St. s.	Hobart.....	199	135	95.4	25.4	13.0	1925	New York, N. Y.
42	219649	KJMU	St. s.	¹⁴ Hobokon.....	173	118	94.9	24.3	13.0	1920	West New Brighton, N. Y.
43	222638		St. s.	HOBOKEN.....	1,292	879	210.6	43.2	18.1	1922	Elizabethport, N. J.
44	206945		St. s.	HOLLIS M.....	48	33	61.0	16.0	8.0	1909	Lorain, Ohio.
45	220527	KDCS	St. s.	HOLLYWOOD.....□⊕	5,513	3,519	410.5	54.3	27.2	1920	Los Angeles, Calif.
46	96142	KUMG	St. s.	Homer.....□⊕	501	331	146.0	33.8	17.0	1891	Bandon, Ore.
47	215159		St. s.	HOMER D. WILLIAMS.....△	7,742	6,029	580.0	60.0	32.0	1917	Lorain, Ohio.
48	218994		St. w.	HOMESTEAD.....	294	210	151.1	29.3	5.2	1919	Pittsburgh, Pa.
49	96660	KJMV	St. s.	HONEYBROOK.....	373	253	126.2	26.0	15.2	1902	Philadelphia, Pa.
50	96495		St. s.	¹⁵ Honor.....	66	45	85.4	16.6	4.3	1900	Perth Amboy, N. J.
51	203969	KJMW	St. s.	¹⁶ HOOK MOUNTAIN.....	425	289	136.5	29.0	9.6	1907	Philadelphia, Pa.
52	263052		St. s.	¹⁷ HOPATONG.....	1,079	733	206.1	30.0	14.8	1906	Wilmington, Del.
53	203508	KJMX	St. s.	Hoquiam.....□	644	440	174.0	38.2	13.3	1906	Fairhaven, Calif.
54	228899		St. s.	HORACE JOHNSON.....⊕	7,918	6,157	587.2	60.2	27.4	1929	Lorain, Ohio.
55	219796	KULK	St. s.	¹⁸ HORACE LUCKENBACH.....⊕	6,475	4,005	445.0	58.0	32.0	1919	Machida Tachibana, Japan.

¹ Formerly st. p. ^a Vermont.
^b Alexandria.
² Formerly st. s. ^a George E. Paddleford.
^b Oscar D. Bennett.
³ Formerly st. s. G. Watson French.
⁴ Formerly st. s. ^a Walter A. Luckenbach.
^b Joseph D. Wood.

⁵ Formerly st. s. John R. Baylls.
⁶ Formerly st. s. U. S. Grant.
⁷ Formerly st. s. ^a Transfer No. 2.
^b Fred'k Lennig.
⁸ Formerly st. s. ^a Hercules.
^b U. S. N. Hercules.
⁹ Formerly st. s. J. R. Gordon.

Line No.	Service	Crew	Horsepower	Name of owner	Home port	Address of owner
1	Frt.	25	1,800	Pittsburgh Steamship Co. (W. Va.)	Duluth, Minn.	Wolvyn Building.
2	Tow.	6	700	Ship Owners & Merchants Tugboat Co. (Calif.)	San Francisco, Calif.	Pier 25.
3	Fer.	6	840	Ferry Holding Corporation (Del.)	New York, N. Y.	60 West Street.
4	Tnk. †	38	3,300	Sabine Transportation Co. (Del.)	Baltimore, Md.	c/o F. H. Shallus Co., Chamber of Commerce Building.
5	Fer.	40	2,700	Florida East Coast Car Ferry Co. (S. Dak.)	New York, N. Y.	120 Broadway.
6	Frt.	26	1,300	Western S. S. Corporation (Del.)	Wilmington, Del.	100 West Tenth Street.
7	Pas.	57	4,100	Agwlines (Me.)	New York, N. Y.	Foot Wall Street.
8	Frt. †	43	3,000	Argonaut Line (Del.)	do.	26 Beaver Street.
9	Tow.	14	750	Virginia Towing Corporation (N. Y.)	do.	11 Moore Street.
10	Fsh.	32	200	McNeal Co. (Va.)	Reedville, Va.	
11	Tow.	8	90	John P. Chambers	Cleveland, Ohio	3262 Berea Road.
12	Tow.	4	200	Hudson Towboat Co. (N. J.)	New York, N. Y.	Foot Sixth Street, Hoboken, N. J.
13	Tnk.	32	2,800	Atlantic Refining Co. (Pa.)	Philadelphia, Pa.	260 South Broad Street.
14	Fsh.	32	750	John A. Hayes	New London, Conn.	1010 Ocean Parkway (B).
15	Tow.	8	350	Cornell Steamboat Co. (N. Y.)	Albany, N. Y.	22 Ferry Street, Kingston, N. Y.
16	Tow.	3	90	L. Uberto	San Francisco, Calif.	905 Masonic Avenue, Albany, Calif.
17	Whl.	10	500	California Sea Products Co. (Calif.)	do.	332 Pine Street.
18	Tow.	4	350	Charles E. Davis, Jr.	Philadelphia, Pa.	Bourse Bulldng
19	Frt.	8	400	Atlantic Coast Sand Co. (N. Y.)	New York, N. Y.	59 Pearl Street.
20	Tow.	5	500	Western Pacific R. R. Co. (Calif.)	San Francisco, Calif.	220 Montgomery Street.
21	Pas.	4	40	Hermann Ferry & Packet Co. (Mo.)	St. Louis, Mo.	Hermann, Mo.
22	Frt.	35	3,000	Union Sulphur Co. (N. J.)	New York, N. Y.	33 Rector Street.
23	Frt.	9	80	Cook & Brown Lime Co. (Wis.)	Milwaukee, Wis.	Marion and Market Streets, Oshkosh, Wis.
24	Frt.	44	2,000	Eastern Steamship Lines (Me.)	Portsmouth, N. H.	Box 5179, Boston, Mass.
25	Frt.	37	3,500	Union Sulphur Co. (N. J.)	New York, N. Y.	33 Rector Street.
26	Fsh.	21	500	Portland Trawling Co. (Me.)	do.	1 Fulton Fish Market.
27	Tow.	5	250	Gowanus Towing Co. (N. Y.)	do.	Foot Smith Street (B).
28	Tow.	9	290	Walter G. Houglund	Pittsburgh, Pa.	c/o Kentucky Rock Asphalt Co., Bowling Green, Ky.
29	Frt.	29	1,250	United Fruit S. S. Corporation (Del.)	New York, N. Y.	Pier 3, N. R.
30	Frt.	4	250	Stephen J. Horkay	do.	59 Pearl Street.
31	Frt.	42	2,600	United States Shipping Board	Tacoma, Wash.	
32	Fsh.	2	80	Alaska Packers Association (Calif.)	San Francisco, Calif.	111 California Street.
33	Fsh.	3	15	Hector Stebbins	Grand Haven, Mich.	Northport, Mich.
34	Frt.	3	75	Herbert Pashby	Burlington, Vt.	398 St. Paul Street.
35	Frt.	10	350	United States Gypsum Transportation Co. (N. Y.)	New York, N. Y.	17 State Street.
36	Tow.	8	344	Eastern Transportation Co. (Del.)	Wilmington, Del.	Tenth and Market Streets.
37	Frt.	37	1,200	A. H. Bull Steamship Co. (N. J.)	New York, N. Y.	115 Broad Street.
38	Tow.	7	350	Marine Contracting & Towing Co. (S. C.)	Charleston, S. C.	106 Concord Street.
39	Tow.	7	110	Frank Deneen	Peoria, Ill.	Lacon, Ill.
40	Fsh.	2	12	D. C. Rice	Sault Ste. Marie, Mich.	Detour, Mich.
41	Tow.	7	800	Lehigh Valley R. R. Co. of New Jersey (N. J.)	New York, N. Y.	143 Liberty Street.
42	Tow.	7	900	Delaware, Lackawanna and Western R. R. Co. (Pa.)	do.	90 West Street.
43	Fer.	7	1,900	do.	do.	Do.
44	Fsh.	6	55	Booth Fisheries Corporation (Del.)	Chicago, Ill.	300 West Adams Street.
45	Frt. †	33	2,800	Pacific Argentine Brazil Line (Del.)	San Francisco, Calif.	461 Market Street.
46	Frt.	20	250	Merritt-Chapman & Scott Corporation (Del.)	Los Angeles, Calif.	720 Wilmington and San Pedro Road, San Pedro, Calif.
47	Frt.	32	2,000	Pittsburgh Steamship Co. (W. Va.)	Duluth, Minn.	Wolvyn Building.
48	Tow.	15	750	Carnegie Steel Co. (N. J.)	Pittsburgh, Pa.	434 Fifth Avenue.
49	Tow.	16	500	Delaware, Lackawanna & Western Coal Co. (N. J.)	New York, N. Y.	120 Broadway.
50	Pas.	5	132	Frank C. McMahon	Bridgeport, Conn.	47 Forrest Street, Stamford, Conn.
51	Pas.	14	550	McAllister Navigation Co. (N. Y.)	New York, N. Y.	24 State Street.
52	Fer.	7	1,200	Hoboken Ferry Co. (N. J.)	San Francisco, Calif.	90 West Street.
53	Frt. †	10	400	Oakland Scavenger Co. (Calif.)	do.	2601 Peralto Street, Oakland, Calif.
54	Frt.	32	2,400	Pittsburgh Steamship Co. (W. Va.)	Duluth, Minn.	Wolvyn Building.
55	Frt. †	45	3,600	Luckenbach Steamship Co. (Del.)	New York, N. Y.	120 Wall Street.

¹⁰ Formerly st. s. Margaret.

¹¹ Formerly Honduran st. s. Hibueras.

¹² Formerly st. s. Nautic.

¹³ Formerly st. s. {
a Geo. H. Allen, jr.
b Thomas F. Timmins.
c Hansa.
d Hopewell.

¹⁴ Formerly st. s. Highflyer.

¹⁵ Formerly st. s. Hesse.

¹⁶ Formerly st. s. Machigonne.

¹⁷ Formerly st. s. Callahan.

¹⁸ Formerly st. s. Eastern Trader.

Line No.	Official No.	Signal and radio-call letters	Rig	Name of vessel	Tonnage		Dimensions			When built	Where built
					Gross	Net	Length	Breadth	Depth		
1	215122		St. s.	HORACE S. WILKINSON ¹ △	8,338	6,829	688.3	60.0	27.0	1917	Toledo, Ohio
2	216342	WDDG	St. s.	Horace X. Baxter.....□○	1,293	700	214.0	42.0	17.0	1917	North Bend, Oreg
3	222938		St. s.	Hough's Neck..... ¹ □○	31	21	56.6	12.0	6.4	1905	Camden, N. J.
4	95631		St. s.	Howard..... ²	43	21	64.8	17.4	7.0	1881	Philadelphia, Pa.
6	96308	WMCV	St. s.	HOWARD.....②	3,581	2,278	310.5	42.0	16.0	1895	Wilmington, Del.
6	210880		St. s.	Howard C. Moore.....	158	108	88.2	25.5	11.2	1913	Tottenville, N. Y.
7	96524		St. s.	HOWARD L. SHAW.....△	4,241	3,064	435.5	51.5	23.5	1900	Wyandotte, Mich.
8	212353		St. s.	HOWARD M. HANNA, Jr. ¹ △	6,204	4,689	504.0	54.0	30.0	1914	Cleveland, Ohio
9	224929		St. p.	HOWARD W. JACKSON.....	379	238	126.0	25.1	10.3	1925	Baltimore, Md.
10	95348		St. s.	Howell.....	73	49	79.9	20.1	7.9	1873	Philadelphia, Pa.
11	218221	KIJQ	St. s.	HOXBAR.....□+○	6,958	4,329	434.8	56.2	31.8	1919	Sparrows Point, Md.
12	217616	KEMK	St. s.	HOXIE.....+○	4,623	2,838	376.4	52.3	27.0	1918	do
13	228613	KJMY	St. s.	HUALALAI.....□+	3,088	1,803	295.0	48.1	25.6	1929	San Francisco, Calif.
14	216355	KLUF	St. s.	HUBERT SCHAFER.....□+○	2,010	1,227	252.0	43.5	18.9	1918	Toledo, Ohio
15	213536		St. s.	Hudson.....	130	88	81.6	23.4	10.7	1915	Tottenville, N. Y.
16	120590		St. s.	Hugh Bond.....	18	12	48.2	13.0	5.7	1884	Brooklyn, N. Y.
17	80435		St. s.	Hugh C. Barrett.....	46	31	57.5	17.0	8.1	1874	Philadelphia, Pa.
18	202783	KJMZ	St. s.	HUGH L. BOND, Jr.....	212	144	112.0	23.1	11.2	1906	Baltimore, Md.
19	218579	KIQR	St. s.	HUGOTON.....□+○	6,943	4,267	434.8	56.2	31.7	1919	Sparrows Point, Md.
20	218771	KIVQ	St. s.	HUGUENOT.....□+②	6,964	4,282	434.8	56.2	31.7	1919	do
21	218074	KIGD	St. s.	HULVER.....□+○	418	190	142.0	27.5	14.6	1919	Superior, Wis.
22	218071	KIGC	St. s.	HUMACONNA.....□○	418	190	142.0	27.5	14.6	1919	do
23	81644		St. s.	HUMBOLDT.....□	167	85	99.6	22.7	12.6	1899	San Francisco, Calif.
24	218072	KIFN	St. s.	HUMRICK.....○	418	190	142.0	27.5	14.6	1919	Superior, Wis.
25	228877	KJNA	St. s.	HUMUULA.....□	961	519	210.7	38.0	14.2	1929	San Francisco, Calif.
26	208067		St. s.	Huntington.....	85	58	66.4	21.0	9.3	1910	Tottenville, N. Y.
27	232744		St. s.	HUNTINGTON.....	271	147	102.8	29.2	13.5	1933	Newport News, Va.
28	200567		St. w.	Huntsville.....	129	129	138.5	26.2	3.6	1903	Guntersville, Ala.
29	96689		St. s.	HURIBUT W. SMITH.....	4,662	3,415	414.0	50.0	28.0	1903	Lorain, Ohio
30	212080	WBCC	St. s.	HURON.....+②	4,810	3,051	415.0	56.0	27.5	1914	Ecorse, Mich.
31	213668		St. s.	HURON.....	64	32	68.7	17.0	11.0	1915	Cleveland, Ohio
32	200642		St. s.	Hustler..... ⁷	121	70	97.1	23.3	10.9	1904	Kennebunkport, Me.
33	205178		St. w.	Hustler.....□	96	73	104.5	23.5	4.7	1903	Portland, Oreg.
34	224686		St. w.	Hustler.....	70	51	92.8	18.9	3.0	1925	Shreveport, La.
35	96503	WCDY	St. s.	HYADES.....□+○	3,817	2,668	331.5	47.0	25.0	1900	Sparrows Point, Md.
36	206094	KJNB	St. s.	Hyak.....	207	141	132.2	20.8	5.5	1909	Portland, Oreg.
37	220435	KDCA	St. s.	HYBERT.....□+○	6,120	3,776	395.3	55.1	31.4	1920	Wilmington, N. C.
38	211524		St. s.	HYDRO.....	1,282	872	172.0	40.6	19.0	1913	Manitowoc, Wis.
39	220513	KDDB	St. s.	I. C. WHITE.....□+②	6,922	4,302	430.0	59.2	33.4	1920	Chester, Pa.
40	202855		St. s.	I. E. Brown.....	133	105	72.3	22.2	8.0	1906	Tottenville, N. Y.
41	220618		St. s.	I. H. Larsen.....	64	43	58.6	16.6	6.3	1920	Menominee, Mich.
42	219132		St. w.	I. LAMONT HUGHES.....	364	290	147.5	33.4	5.2	1919	Ambridge, Pa.
43	209407		St. s.	Ibsen.....	13	9	35.0	10.0	5.2	1911	Charlevoix, Mich.
44	100281		St. p.	Ida.....	765	593	190.0	54.6	9.8	1881	Wilmington, Del.
45	100452		St. s.	Ida W.....	61	26	63.4	18.5	7.8	1889	San Francisco, Calif.
46	100353		St. s.	Ida Patton.....	26	13	74.8	13.8	4.0	1884	Dubuque, Iowa
47	100755		St. s.	Ida M. Chase.....	38	26	51.7	15.5	7.5	1901	East Boston, Mass.
48	218066	WXOI	St. s.	IDA HAY ATWATER.....+○	2,496	1,490	253.4	43.6	25.1	1919	Ashtabula, Ohio
49	214627	KJNC	St. s.	Idaho.....□	994	563	205.6	41.4	14.8	1916	Aberdeen, Wash.
50	231180		St. s.	IDAHO.....	94	32	78.8	20.0	12.4	1931	Cleveland, Ohio
51	100381		St. s.	Ideal.....	40	32	60.5	12.9	5.4	1885	Buffalo, N. Y.
52	202732		St. s.	Ideal.....+	149	101	86.5	24.8	10.9	1906	Tottenville, N. Y.
53	223544		St. s.	Ideal.....□	147	100	83.9	24.6	9.9	1924	do

¹ Formerly U. S. Q. M. O. st. s. Capt. B. M. Hartshorne.

² Formerly st. s. ^a Howard. ^b N. S. Briggs.

³ Formerly st. s. ^a Lake Sebago. ^b Robert Johnson.

⁴ Formerly st. s. Forward.

Line No.	Service	Crew	Horsepower	Name of owner	Home port	Address of owner
1	Frt.	30	2,000	Great Lakes Steamship Co. (Del.)	Oswego, N. Y.	Hills Building, Syracuse, N. Y.
2	Frt.	26	850	Horace X. Baxter Steamship Co. (Calif.)	San Francisco, Calif.	333 Montgomery Street.
3	Pas.	3	125	Henry Champlon	Boston, Mass.	656 Huntington Avenue.
4	Tow.	4	150	Harry Williams	New York, N. Y.	523 Willow Avenue, Hoboken, N. J.
5	Frt.	47	2,500	Merchants & Miners Transportation Co. (Md.)	Baltimore, Md.	112 South Gay Street.
6	Pas.	7	550	John E. Moore Co. (N. Y.)	New York, N. Y.	17 Battery Place.
7	Frt.	27	1,160	Pittsburgh Steamship Co. (W. Va.)	Duluth, Minn.	Wolvyn Building.
8	Frt.	31	1,760	Columbia Transportation Co. (Del.)	Wilmington, Del.	100 West Tenth Street.
9	Fer.	12	350	Mayor and City Council (Md.)	Baltimore, Md.	City Hall.
10	Tow.	8	250	J. S. Packard Dredging Co. (N. J.)	Providence, R. I.	c/o Trinount Dredging Co., 10 State Street, Boston, Mass.
11	Tnk.	33	2,600	Malston Co. (Del.)	Wilmington, Del.	11 Broadway, New York, N. Y.
12	Frt. †	49	2,500	United States Shipping Board	Baltimore, Md.	Coca Cola Building.
13	Pas.	62	4,000	Inter-Island Steam Navigation Co. (Hawaii)	Honolulu, Hawaii	Fort and Merchant Streets.
14	Frt.	30	1,200	Schafer Bros. S. S. Lines (Wash.)	San Francisco, Calif.	1 Drum Street.
15	Tow.	7	300	Hudson Tow Boat Co. (N. J.)	New York, N. Y.	Foot Sixth Street, Hoboken, N. J.
16	Tow.	3	80	Gowanus Towing Co. (N. Y.)	do.	Foot Smith Street (B)
17	Tow.	4	175	Lighterage Holdings (N. Y.)	do.	21 West Street.
18	Frt.	11	600	Baltimore & Ohio R. R. Co. (Md.)	Baltimore, Md.	Baltimore and Charles Streets.
19	Tnk.	33	2,600	Malston Co. (Del.)	Wilmington, Del.	11 Broadway, New York, N. Y.
20	Tnk. †	34	2,600	Richfield Oil Company of California (Del.)	Los Angeles, Calif.	Richfield Oil Building.
21	Tow.	22	800	Tennessee Coal, Iron & Railroad Co. (Tenn.)	Mobile, Ala.	Brown Marx Building, Birmingham, Ala.
22	Tow.	15	1,250	Merrill & Ring Lumber Co. (Wash.)	Seattle, Wash.	White Building.
23	Tow.	7	800	Humboldt Stevedore Co. (Nev.)	Eureka, Calif.	121 F Street.
24	Tow.	21	850	Ford Motor Co. (Del.)	Detroit, Mich.	3674 Schafer Road, Dearborn, Mich.
25	Pas.	44	1,850	Inter-Island Steam Navigation Co. (T. H.)	Honolulu, Hawaii	Fort and Merchant Streets.
26	Tow.	5	150	Red Star Towing & Transportation Co. (W. Va.)	New York, N. Y.	17 Battery Place.
27	Tow.	5	800	Newport News Shipbuilding and Dry Dock Co. (Va.)	Newport News, Va.	4101 Washington Avenue.
28	Tow.	18	420	Nashville, Chattanooga & St. Louis Ry. (Tenn.)	Nashville, Tenn.	930 Broad Street.
29	Frt.	23	1,500	Great Lakes Steamship Co. (Del.)	Oswego, N. Y.	Hills Building, Syracuse, N. Y.
30	Frt.	23	1,800	Wyandotte Transportation Co. (Mich.)	Detroit, Mich.	1622 Ford Building.
31	Tow.	1	500	Great Lakes Towing Co. (N. J.)	Duluth, Minn.	N. P. Dock.
32	Tow.	8	400	Donaldson Towing and Lightering Co. (Del.)	Philadelphia, Pa.	Bourse Building.
33	Tow.	6	175	Nickum & Kelly Sand & Gravel Co. (Oreg.)	Portland, Oreg.	115 East Water Street.
34	Tow.	5	75	A. W. Farney (Del.)	Kansas City, Mo.	Armour Building, North Kansas City, Mo.
35	Fsh.	39	1,500	Red Salmon Canning Co. (Calif.)	San Francisco, Calif.	64 Pine Street.
36	Pas.	12	750	Kitsap County Transportation Co. (Wash.)	Seattle, Wash.	Canadian National Dock.
37	Frt. †	33	2,800	Lykes Bros., Ripley S. S. Co. (La.)	New Orleans, La.	Whitney Bank Building.
38	Frt.	21	500	Kelley Island Lime & Transport Co. (Ohio)	Sandusky, Ohio	Foot McDonough Street.
39	Tnk. †	41	2,700	Pan American Foreign Corporation (Del.)	Wilmington, Del.	110 West Tenth Street.
40	Oys.	3	150	Herbert I. Brown	New Haven, Conn.	29 High Street, East Haven, Conn.
41	Fsh.	6	130	Henry Muehlenberg	Milwaukee, Wis.	424 East Water Street, Sheboygan, Wis.
42	Tow.	17	750	Carnegie Steel Co. (N. J.)	Pittsburgh, Pa.	434 Fifth Avenue.
43	Fsh.	3	28	Edwin N. Emory	Grand Haven, Mich.	Box 65, Traverse City, Mich.
44	Pas.	26	400	Saugerties & New York Steamboat Co. (N. Y.)	Albany, N. Y.	Saugerties, N. Y.
45	Tow.	5	225	Knappton Towboat Co. (Wash.)	Astoria, Oreg.	Foot Fourteenth Street.
46	Tow.	6	300	West Kentucky Coal Co. (N. J.)	Memphis, Tenn.	Foot Butler Street.
47	Tow.	2	90	Mystic S. S. Co. (trustees)	Boston, Mass.	250 Stuart Street.
48	Frt.	28	1,350	Atwater S. S. Co. (Mass.)	Fall River, Mass.	150 South Main Street.
49	Frt.	25	600	Wilson Bros. & Co. (Nev.)	San Francisco, Calif.	Russ Building.
50	Tow.	8	700	Great Lakes Towing Co. (N. J.)	Duluth, Minn.	N. P. Dock.
51	Tow.	3	80	International Lumber Co. (Minn.)	do.	International Falls, Minn.
52	Tow.	5	550	Mathiasen Shipping Co. (Del.)	New York, N. Y.	15 Moore Street.
53	Tow.	7	500	Arthur Ackerman	do.	80 South Street.

† Formerly st. s. Wm. C. Nicol.

† Formerly st. s. Wallula.

† Formerly st. s. ^a Portsmouth.

† Formerly st. s. ^b U. S.-E. F. C.-A. I. S. O. No. 3.

† Formerly st. w. H. D. Williams.

† Formerly st. s. ^a Craigtown.

† Formerly st. s. ^b Penobscot.

Line No.	Official No.	Signal and radio-call letters	Rtg	Name of vessel	Tonnage		Dimensions			When built	Where built
					Gross	Net	Length	Breadth	Depth		
							Feet	Feet	Feet		
1	224520		St. s.	IDEAL.....	31	21	62.8	14.2	5.7	1925	Buffalo, N. Y.
2	209222		St. w.	Idler.....	98	62	61.0	16.8	3.7	1911	Fairbanks, Alaska
3	212313		St. w.	IDLEWILD.....	260	260	157.5	46.0	5.0	1914	Pittsburgh, Pa.
4	100612		St. s.	Iduna.....	21	14	53.3	12.0	5.5	1896	South Boston, Mass.
5	100680	WPCY	St. s.	ILLINOIS.....	2,427	1,468	225.0	40.0	21.7	1899	Chicago, Ill.
6	200603		St. s.	ILLINOIS.....	287	34	107.0	21.2	13.0	1898	do.
7	212542		St. s.	ILLINOIS.....	99	51	71.0	20.0	12.5	1914	Cleveland, Ohio
8	219931	KUQM	St. s.	ILLINOIS.....	5,403	3,362	410.0	54.4	27.2	1920	Los Angeles, Calif.
9	221400	KDSZ	St. s.	ILLINOIS.....	6,448	3,980	416.8	56.1	32.7	1921	Bath, Me.
10	221934	KFMC	St. w.	ILLINOIS.....	1,457	1,026	230.0	38.0	8.0	1921	Stillwater, Minn.
11	100586		St. s.	Ilybius.....	12	6	46.1	11.4	4.0	1894	Braintree, Mass.
12	218859	KIZV	St. s.	IMLAY.....	6,779	4,203	425.0	57.2	33.1	1919	Oakland, Calif.
13	100234		St. s.	Inca.....	103	51	92.6	20.0	9.5	1879	Philadelphia, Pa.
14	213730	KJND	St. s.	INCA.....	1,414	948	246.0	38.4	15.5	1915	Ecorse, Mich.
15	217517		St. s.	Inca.....	61	44	73.4	19.4	8.1	1919	Greenwich Piers, N. J.
16	220447	KDCG	St. s.	INDEPENDENCE HALL.....	5,050	3,076	390.0	54.2	27.8	1920	Hog Island, Pa.
17	100739		St. s.	INDEPENDENT.....	164	112	96.2	21.0	12.5	1901	Port Richmond, N. Y.
18	221086	KDHP	St. s.	INDIA ARROW.....	8,327	5,176	463.3	62.7	32.0	1921	Quincy, Mass.
19	77268		St. s.	INDIAN.....	72	49	72.0	17.0	8.1	1897	Philadelphia, Pa.
20	208915		St. s.	INDIANA.....	98	36	74.0	20.0	11.6	1911	Cleveland, Ohio
21	223401		St. w.	Indiana.....	134	134	107.7	24.8	4.6	1923	Paducah, Ky.
22	230102	KGRJ	El. s.	INDIANA.....	913	416	191.0	40.6	8.0	1930	Charleston, W. Va.
23	200920	KJNE	St. s.	INDIANAPOLIS.....	386	262	180.0	32.0	18.6	1904	Toledo, Ohio
24	203130		St. s.	INDIANAPOLIS.....	547	372	106.6	32.1	14.7	1906	Sparrows Point, Md.
25	202323		St. s.	INDUSTRY.....	203	138	99.6	30.0	12.0	1905	Buffalo, N. Y.
26	210886		St. s.	Industry.....	443	301	120.8	32.0	8.9	1912	Tottenville, N. Y.
27	100589	KJNF	St. s.	INLAND.....	1,888	1,098	248.0	42.0	21.5	1894	Cleveland, Ohio
28	227112		St. w.	Inland.....	257	257	134.7	28.0	5.0	1927	Paducah, Ky.
29	217302	KJNG	St. s.	INTEGRITY.....	192	40	95.5	24.2	13.0	1918	Green Bay, Wis.
30	214517		St. s.	INTERLAKE.....	11	7	46.0	11.0	3.3	1916	Buffalo, N. Y.
31	100749		St. s.	International.....	590	401	141.4	31.2	16.1	1901	West Haven, Conn.
32	161718		St. s.	International.....	55	27	71.7	17.8	8.3	1893	Baltimore, Md.
33	218721	KITQ	St. s.	INTERNATIONAL.....	2,740	1,760	253.4	43.7	26.2	1919	Ashtabula, Ohio
34	202937	KJNH	St. s.	Interstate.....	101	69	87.2	20.0	9.0	1905	Baltimore, Md.
35	217073		St. w.	Interstate.....	57	31	80.6	18.3	2.3	1918	Patterson, La.
36	223545		St. w.	Interstate.....	336	308	131.5	26.7	4.6	1924	Vancouver, Wash.
37	127421		St. s.	Intrepid.....	123	55	85.5	21.2	10.3	1900	Ballard, Wash.
38	140893		St. s.	Intrepid.....	119	59	91.0	22.5	10.0	1887	Philadelphia, Pa.
39	217301	KDWR	St. s.	INVADER.....	192	40	95.5	24.2	13.0	1918	Green Bay, Wis.
40	211825	KJNI	St. s.	INVINCIBLE.....	231	135	95.1	26.3	12.1	1913	Baltimore, Md.
41	217093	WCH	El. s.	INVINCIBLE.....	7,592	4,829	440.0	56.0	35.2	1918	Alameda, Calif.
42	209150		St. w.	Ione.....	499	341	147.5	30.5	5.9	1911	Vancouver, Wash.
43	96337		St. s.	IONIAN.....	48	33	70.0	17.0	5.7	1896	Newburgh, N. Y.
44	213566		St. s.	IOWA.....	99	52	71.0	20.0	12.5	1915	Cleveland, Ohio
45	221933	KFLT	St. w.	IOWA.....	1,411	1,158	230.0	58.0	8.0	1921	Stillwater, Minn.
46	219627	KUDK	St. s.	IOWA.....	5,724	3,564	410.5	54.0	27.1	1920	South San Francisco, Calif.
47	231615		St. w.	Iowa.....	47	47	90.1	21.0	3.5	1932	Clinton, Iowa
48	212144	WACH	St. s.	IOWAN.....	5,165	3,145	407.7	53.7	28.1	1914	Sparrows Point, Md.
49	218293	KILV	St. s.	IPSWICH.....	5,671	3,448	400.7	54.2	30.1	1919	Chester, Pa.
50	219174	KOKT	St. s.	IRENE.....	3,482	2,112	328.0	46.2	22.0	1919	Wilmington, Del.
51	209583		St. w.	Iron City.....	133	105	120.6	22.0	3.4	1912	Parkersburg, W. Va.
52	210856		St. s.	Iron Duke.....	39	19	83.6	13.4	4.0	1912	Dana, W. Va.
53	233872		St. s.	IRON DUKE.....	48	32	80.3	18.0	4.0	1935	Point Pleasant, W. Va.
54	206864		St. w.	Ironton.....	70	62	90.0	28.0	3.7	1909	Point Pleasant, W. Va.
55	100730	KJNK	St. s.	IROQUOIS.....	1,767	1,202	213.8	46.0	15.2	1901	Toledo, Ohio
56	120889	KGGY	St. s.	IROQUOIS.....	433	151	145.0	26.0	16.0	1892	San Francisco, Calif.
57	226332	KGFD	St. s.	IROQUOIS.....	6,209	3,405	394.7	62.2	19.4	1927	Newport News, Va.

¹ Formerly st. s. Las Vegas.

² Formerly st. s. John I. Brady.

³ Formerly st. s. P. R. R. No. 163.

⁴ Formerly st. s. C. H. Conover.

⁵ Formerly (a) st. s. I. W. Nicholas.

(b) British st. s. Inland.

⁶ Formerly st. s. Cockamong.

⁷ Formerly st. s. Venus.

⁸ Formerly st. s. Lake Singara.

⁹ Formerly st. s. (a) Prudence.

(b) James J. McNally.

¹⁰ Formerly st. w. W. H. Crosby.

Line No.	Service	Crew	Horsepower	Name of owner	Home port	Address of owner
1	Fsh.	4	60	Union Fish Co. (Ohio).....	Cleveland, Ohio.....	Foot State Street, Erie, Pa.
2	Pas.	3	50	George Black.....	Seward, Alaska.....	Fairbanks, Alaska.
3	Pas.	12	400	New St. Louis & Calhoun Packet Corporation (Mo.).....	St. Louis, Mo.....	Foot Olive Street.
4	Fer.	2	60	John M. Forbes, Estate of.....	Boston, Mass.....	c/o W. C. Forbes, Norwood, Mass.
5	Pas.	49	1,350	Wisconsin & Michigan S. S. Co. (Wis.).....	Milwaukee, Wis.....	108 North Broadway.
6	Frb.	16	800	City of Chicago (Ill.).....	Chicago, Ill.....	City Hall.
7	Tow.	4	750	Great Lakes Towing Co. (N. J.).....	Duluth, Minn.....	N. P. Dock.
8	Frt.	33	3,500	States S. S. Co. (Nev.).....	Portland, Ore.....	Porter Building.
9	Tnk.	35	3,000	Texas Co. (Del.).....	Wilmington, Del.....	7 West Tenth Street.
10	Tow.	30	2,400	Inland Waterways Corporation (D. C.).....	New Orleans, La.....	211 Camp Street.
11	Pas.	2	35	Thomas M. O'Brien.....	Boston, Mass.....	172 Bunker Hill Street.
12	Tnk. †	34	2,400	Malston Co. (Del.).....	Wilmington, Del.....	11 Broadway, New York, N. Y.
13	Tow.	7	400	South Atlantic Towing Co. (Ga.).....	Brunswick, Ga.....	Bay Street.
14	Frt.	27	1,000	Valley Camp S. S. Co. (Del.).....	Wilmington, Del.....	100 West Tenth Street.
15	Tow.	8	250	Charles E. Davis, jr. (trustee).....	Philadelphia, Pa.....	402 Bourse Building.
16	Frt. †	44	2,500	United States Shipping Board.....	do.....	Bourse Building.
17	Tow.	8	850	New Orleans Coal & Bisso Towboat Co. (Del.).....	New Orleans, La.....	United Fruit Building.
18	Tnk.	43	3,200	Socony-Vacuum Oil Co. (N. Y.).....	New York, N. Y.....	25 Broadway.
19	Tow.	6	150	Tugboat Indian Co. (Del.).....	Wilmington, Del.....	Dover, Del.
20	Tow.	8	400	Great Lakes Towing Co. (N. J.).....	Cleveland, Ohio.....	1060 Union Trust Building.
21	Tow.	7	200	Crescent Transportation Co. (Del.).....	New Orleans, La.....	Perdido Building.
22	Tow.	44	2,000	Mississippi Valley Barge Line Co. (Del.).....	St. Louis, Mo.....	408 Pine Street.
23	Pas.	28	1,400	Puget Sound Navigation Co. (Nev.).....	Seattle, Wash.....	32 Colman Dock.
24	Frt.	5	300	Pennsylvania R. R. Co. (Pa.).....	New York, N. Y.....	Jersey City, N. J.
25	Frt.	7	100	Merchants Lighterage Co. (Ill.).....	Chicago, Ill.....	211 East North Water Street.
26	Frt.	8	450	New York & New Jersey Steamboat Co. (N. J.).....	Perth Amboy, N. J.....	286 Front Street.
27	Frt.	24	1,450	Iroquois Steamship Corporation (N. Y.).....	Buffalo, N. Y.....	Chamber of Commerce Building.
28	Tow.	10	500	American Barge Line Co. (Del.).....	Louisville, Ky.....	437 North Preston Street.
29	Tow.	10	450	Havemeyers & Elder (N. Y.).....	New York, N. Y.....	25 Broadway.
30	Frt.	1	45	McLain Construction Corporation (N. Y.).....	Buffalo, N. Y.....	162 Sanders Road.
31	Flr.	5	300	International Elevating Co. (N. J.).....	New York, N. Y.....	2 Broadway.
32	Frt.	4	175	Atlantic Transport Co. (W. Va.).....	Baltimore, Md.....	Chamber of Commerce Building.
33	Fsh.	37	1,425	International Packing Co. (Wash.).....	Seattle, Wash.....	510 Colman Building.
34	Tow.	8	250	Tug Interstate Co. (Del.).....	Wilmington, Del.....	Ocean View, Del.
35	Tow.	6	130	Thomas S. Seely.....	New Orleans, La.....	Thibodaux, La.
36	Pas.	14	350	W. E. Graves.....	Portland, Ore.....	680 East Eighteenth Street, North, Portland, Ore.
37	Tow.	9	450	Gilkey Brothers Towing Co. (Wash.).....	Seattle, Wash.....	Anacortes, Wash.
38	Tow.	6	400	James F. Woodmencey, estate of.....	New York, N. Y.....	100 Fairview Avenue, Jersey City, N. J.
39	Tow.	10	450	Havemeyers & Elder (N. Y.).....	do.....	25 Broadway.
40	Tow.	6	1,100	do.....	do.....	Do.
41	Frt.	41	3,000	United States Shipping Board.....	San Francisco, Calif.....	369 Pine Street.
42	Frt.	11	650	Western Transportation Co. (Oreg.).....	Portland, Ore.....	733 Pittock Building.
43	Tow.	5	150	Steamer Ionian Co. (Del.).....	Wilmington, Del.....	Dover, Del.
44	Tow.	6	750	Great Lakes Towing Co. (N. J.).....	Duluth, Minn.....	N. P. Dock.
45	Tow.	30	2,000	Inland Waterways Corporation.....	St. Louis, Mo.....	Munitious Building, Washington, D. C.
46	Frt. †	33	2,800	States S. S. Co. (Nev.).....	Portland, Ore.....	Porter Building.
47	Tow.	3	150	Frank W. Schneider.....	Dubuque, Iowa.....	Clinton, Iowa.
48	Frt.	36	4,000	American-Hawaiian S. S. Co. (N. J.).....	New York, N. Y.....	90 Broad Street.
49	Frt.	39	2,500	Argonaut Line (Del.).....	do.....	28 Beaver Street.
50	Frt.	31	2,400	A. H. Bull S. S. Co. (N. J.).....	do.....	115 Broad Street.
51	Tow.	9	250	Iron City Sand & Gravel Corporation (Pa.).....	Pittsburgh, Pa.....	310 Grant Street.
52	Tow.	4	125	Ohio and Kanawha Transportation Co. (Del.).....	Cincinnati, Ohio.....	Union Trust Building.
53	Tow.	3	300	Ohio & Kanawha Transportation Co.....	Pittsburgh, Pa.....	Union Trust Building, Cincinnati, Ohio.
54	Fer.	1	45	Fullerton-Portsmouth Ferry Co. (Ky).....	Louisville, Ky.....	535 Second Street, Portsmouth, Ohio.
55	Frt.	27	1,500	Puget Sound Navigation Co. (Nev.).....	Seattle, Wash.....	32 Colman Dock.
56	Tow.	10	1,000	Bellingham Tug and Barge Co. (Wash.).....	do.....	Roeder Avenue and B Street, Bellingham, Wash.
57	Pas.	177	8,500	New York & Miami Steamship Corporation (Me.).....	New York, N. Y.....	Pier 36 N. R.

11 Formerly st. s. Charles Counselmen.
 12 Formerly st. s. Lowell M. Palmer.
 13 Formerly st. s. ^a Cocheo.
 14 Formerly st. s. ^b Industry No. 2.
 15 Formerly st. s. Henry A. Haber.

15 Formerly st. s. West Cadron.
 16 Formerly st. s. Bethnor.
 17 Formerly ^a Fearless.
^b U. S. Navy st. s. Iroquois.
^c st. s. Fearless.

Steam Vessels

Line No.	Official No.	Signal and radio-call letters	Rig	Name of vessel	Tonnage		Dimensions			When built	Where built
					Gross	Net	Length	Breadth	Depth		
1	100665		St. s.	Irving F. Ross	27	18	49.0	15.4	6.5	1898	East Boston, Mass.
2	96052		St. s.	Irving G. Keller	46	31	62.6	17.5	7.5	1890	Brooklyn, N. Y.
3	3313		St. p.	IRVINGTON	930	736	190.0	36.0	13.3	1885	do
4	215692		St. s.	IRVINGTON	365	248	114.2	32.0	15.8	1917	Elizabeth, N. J.
5	100707		St. s.	ISAAC L. ELLWOOD ¹ △	5,143	4,018	478.0	52.0	25.1	1900	West Bay City, Mich.
6	214669	WBCJ	St. s.	ISAAC T. MANN ² △	5,266	3,354	368.6	55.2	30.5	1917	Camden, N. J.
7	208911	KJNL	St. s.	ISABELA	3,109	1,920	335.0	46.8	22.7	1911	Newport News, Va.
8	211817		St. s.	Isabell	36	22	59.3	16.3	6.4	1913	Erle, Pa.
9	211800		St. s.	Isabell C	18	12	50.0	14.0	5.5	1913	Manitowoc, Wis.
10	203304	KFLL	St. s.	ISHPEMING ³ ⊕△	7,015	5,592	538.4	56.2	27.3	1906	Ecorse, Mich.
11	100322		St. s.	Isis	36	18	57.0	16.0	6.0	1883	Brooklyn, N. Y.
12	100656		St. s.	Isis	591	402	140.0	32.1	16.0	1898	Camden, N. J.
13	213515		St. s.	Isis	64	43	65.7	18.1	8.2	1915	Baltimore, Md.
14	224554		St. p.	ISLAND QUEEN ⁴ □	986	860	286.1	45.6	7.3	1925	Midland, Pa.
15	100601		St. s.	Islander	210	143	138.4	23.8	7.4	1895	Benton Harbor, Mich.
16	205007		St. s.	Islander	70	48	80.9	19.7	6.8	1908	East Boothbay, Me.
17	225342		St. w.	Islander ⁵ □	82	66	64.6	15.2	4.0	1926	Portland, Oreg.
18	100535		St. s.	ISLAY	26	13	60.0	13.0	5.0	1892	Superior, Wis.
19	92521	WBDH	St. s.	ISLE ROYALE ⁶ ⊕	2,944	2,391	274.7	42.2	20.8	1893	Chicago, Ill.
20	100555		St. s.	Islesford	27	15	49.2	14.4	5.2	1893	Brewer, Me.
21	100776		St. w.	Isleton ⁷ □	629	448	167.5	36.0	7.5	1902	Wood Island, Calif.
22	207660		St. s.	Isobel	30	20	58.8	14.4	5.6	1910	Warroad, Minn.
23	217805	KEVS	St. s.	ISOBEL ⁸ ⊕⊕	2,323	1,394	251.0	43.6	22.2	1919	Duluth, Minn.
24	211983		St. s.	Issaquah	288	196	114.4	38.3	8.9	1914	Seattle, Wash.
25	225841		St. w.	ISTHMIAN	364	290	147.5	33.4	5.2	1926	Ambridge, Pa.
26	200400	KJNM	St. s.	ISTROUMA ⁹ □	435	296	149.7	28.1	15.2	1902	Shooters Island, N. Y.
27	203432		St. s.	ITHACA	1,462	676	187.5	43.4	16.5	1906	Newport News, Va.
28	218728	KJNN	St. s.	IVANHOE	427	187	142.0	27.5	14.8	1919	Superior, Wis.
29	226814		St. w.	J. P.	23	23	64.0	16.0	2.8	1927	Rock Island, Ill.
30	20611		St. p.	J. S.	806	806	264.7	42.0	6.8	1896	Dubuque, Iowa
31	77097		St. s.	J. Arnold	23	11	51.2	14.5	6.0	1893	Albany, N. Y.
32	216768	KJNO	St. s.	J. A. Bisso ¹⁰ □	246	144	102.3	23.7	14.2	1906	Sorel, Quebec
33	211453		St. s.	J. A. CAMPBELL ¹¹ ⊕△	7,316	5,609	525.0	58.1	27.8	1913	Lorain, Ohio
34	212994	WOCl	St. s.	J. A. MOFFETT ¹² ⊕⊕△	6,199	3,804	419.4	54.2	31.6	1915	San Francisco, Calif.
35	203305		St. s.	J. A. Reynolds	74	50	65.2	19.0	8.0	1906	New Baltimore, N. Y.
36	214109	KJNP	St. s.	J. B. JOHN ¹³ ⊕△	2,172	1,401	250.0	43.0	22.6	1909	Wallsend, England
37	215852	WFCY	St. s.	J. C. DONNELL ¹⁴ ⊕⊕	9,783	7,165	500.0	68.2	27.0	1917	Newport News, Va.
38	216747	WOCE	St. s.	J. C. FITZSIMMONS ¹⁵ ⊕⊕△	6,715	4,119	419.6	57.2	31.7	1918	Seattle, Wash.
39	76417		St. s.	J. C. Hartl	222	111	115.7	27.0	11.1	1883	Philadelphia, Pa.
40	225587		St. w.	J. C. RAWN ¹⁶	169	169	135.5	30.1	4.3	1926	Paducah, Ky.
41	128256		St. s.	J. C. Reichert ¹⁷	78	39	77.7	19.0	9.0	1884	Tottenville, N. Y.
42	126349		St. s.	J. C. Reichert	77	38	79.2	18.0	8.6	1886	Camden, N. J.
43	205887		St. s.	J. C. WERNER ¹⁸	46	10	69.4	15.2	7.8	1907	New Orleans, La.
44	228183		St. w.	J. D. AYRES	416	294	151.0	34.7	6.0	1929	Midland, Pa.
45	76787		St. w.	J. D. Peters ¹⁹ □	880	788	206.5	38.0	8.1	1889	Stockton, Calif.
46	206144		St. s.	J. E. GORMAN ²⁰ □	4,053	3,132	350.0	46.0	26.0	1909	St. Clair, Mich.
47	215903	WFCZ	St. s.	J. E. O'NEIL ²¹ ⊕⊕	7,070	4,460	435.0	56.0	32.0	1918	San Francisco, Calif.
48	205033		St. s.	J. E. UPSON ²² ⊕⊕	6,309	4,853	504.0	54.0	30.0	1908	Cleveland, Ohio
49	224878		St. w.	J. F. Butts	114	114	106.5	24.0	3.8	1925	Paducah, Ky.
50	205160		St. s.	J. F. DURSTON ²³ ⊕△	4,791	3,500	440.0	52.0	28.0	1908	Superior, Wis.
51	203906	KFCJ	St. s.	J. F. SCHOELLKOPF, JR. ²⁴ ⊕	7,263	5,795	531.2	56.2	27.2	1907	Lorain, Ohio
52	77448		St. s.	J. G. ROSE	77	52	68.1	19.6	8.0	1900	Newburgh, N. Y.
53	226311		St. w.	J. H. HILMAN	446	446	148.2	33.4	5.9	1927	Ambridge, Pa.
54	205220	KFTT	St. s.	J. H. MACOUBREY ²⁵ ⊕	4,315	3,110	380.0	50.0	28.0	1908	Lorain, Ohio
55	145300		St. w.	J. H. McCrady ²⁶	160	113	113.0	25.4	4.3	1882	Pittsburgh, Pa.
56	77398		St. s.	J. H. Riehl	39	27	63.4	16.0	7.2	1900	Baltimore, Md.

¹ Formerly st. s. Henry Hoehn.
² Formerly st. s. Gilbert M. Edgett.
³ Formerly st. p. Brooklyn.
⁴ Formerly st. s. Tidewater.
⁵ Formerly st. s. Manitou.
⁶ Formerly st. s. Chappell.
⁷ Formerly st. s. Isobel Weems.

⁸ Formerly st. s. Cornell.
⁹ Formerly st. s. Klokee.
¹⁰ Formerly st. p. Quincy.
¹¹ Formerly British st. s. Alaska.
¹² Formerly st. s. Alton C. Dustin.
¹³ Formerly British st. s. Kaminstiquila.
¹⁴ Formerly st. s. Westoil.

Line No	Service	Crew	Horsepower	Name of owner	Home port	Address of owner
1	Tow.	2	150	Ross Tow Boat Co. (Mass.)	Boston, Mass.	28 T Wharf.
2	Tow.	3	150	Bowers Towing Co. (N. J.)	Newark, N. J.	178 Devon Street, Kearny, N. J.
3	Per.	8	515	Irvington Piermont Ferry Corporation (N. Y.)	New York, N. Y.	51 East Forty-second Street.
4	Frt.	5	500	Lehigh Valley R. R. Co. of New Jersey (N. J.)	do	143 Liberty Street.
5	Frt.	25	1,800	Pittsburgh S. S. Co. (W. Va.)	Duluth, Minn.	Wolvin Building.
6	Frt.	38	2,800	Pocahontas S. S. Co. (Del.)	Wilmington, Del.	Du Pont Building.
7	Frt. †	34	1,500	Agwilles (Me.)	New York, N. Y.	Pier 13, E. R.
8	Fsh.	6	65	A. G. Schiedenhelm	Erle, Pa.	
9	Fsh.	3	16	Peter Swanson	Sault Ste. Marie, Mich.	Grand Marais, Mich.
10	Frt.	31	1,700	Cleveland-Cliffs S. S. Co. (Del.)	Wilmington, Del.	100 West Tenth Street.
11	Tow.	4	80	Bridgeport Towing Line (Conn.)	Bridgeport, Conn.	6 Stratford Avenue
12	Flr.	9	300	International Elevating Co. (N. J.)	New York, N. Y.	2 Broadway.
13	Frt.	4	75	S. C. Loveland Co. (Del.)	Baltimore, Md.	151 South Front Street, Philadelphia, Pa.
14	Pns.	50	1,200	Coney Island (Ohio)	Cincinnati, Ohio	Strand Theatre Building.
15	Pas.	8	300	Arnold Transit Co. (Mich.)	Sault Ste. Marie, Mich.	Mackinac Island, Mich.
16	Pas.	5	175	Victoria F. Sutton	Newark, N. J.	56 Linden Avenue, Jersey City, N. J.
17	Frt.	2	100	E. B. Yoes	Portland, Oreg.	Couch Building.
18	Msc.	2	126	H. Christiansen & Sons (Minn.)	Duluth, Minn.	Buchanan Street and Lake Avenue, South.
19	Pns.	76	2,500	Isle Royal Transportation Co. (Ariz.)	Chicago, Ill.	333 North Michigan Avenue.
20	Tow.	2	35	Sewall Webster	Bath, Me.	173 State Street, Augusta, Me.
21	Pas.	19	300	California Transportation Co. (Calif.)	San Francisco, Calif.	Pier 3.
22	Frt.	3	90	T. J. Welsh & Co. (Minn.)	Duluth, Minn.	Warroad, Minn.
23	Frt.	27	1,250	A. H. Bull S. S. Co. (N. J.)	Baltimore, Md.	Pier 5 East Pratt Street.
24	Pas.	5	250	Martinez-Benicia Ferry & Transportation Co. (Calif.)	San Francisco, Calif.	525 Market Street.
25	Tow.	19	750	Carnegie Steel Co. (N. J.)	Pittsburgh, Pa.	434 Fifth Avenue.
26	Tow.	12	2,312	Standard Oil Co. of Louisiana (La.)	Baton Rouge, La.	Box 629.
27	Per.	7	1,400	Hoboken Ferry Co. (N. J.)	New York, N. Y.	90 West Street.
28	Tow.	21	850	P. Dougherty Co. (Md.)	Baltimore, Md.	Hearst Tower Building.
29	Tow.	2	85	Fred A. Kahike	Chicago, Ill.	600 Mill Street, Rock Island, Ill.
30	Pas.	40	1,050	Streckfus Steamers (Del.)	St. Louis, Mo.	Foot Washington Avenue.
31	Tow.	2	90	Cornell Steamboat Co. (N. Y.)	Albany, N. Y.	22 Ferry Street, Kingston, N. Y.
32	Tow.	12	1,200	New Orleans Coal & Bisso Towboat Co. (Del.)	New Orleans, La.	United Fruit Building.
33	Frt.	33	1,800	Interlake S. S. Co. (Del.)	Wilmington, Del.	100 West Tenth Street.
34	Tnk.	42	3,700	Standard Oil Co. of California (Del.)	San Francisco, Calif.	225 Bush Street.
35	Tow.	4	150	Agwilles (Me.)	New York, N. Y.	Foot Wall Street.
36	Frt.	24	1,200	Potoskey Trans. Co. (Del.)	Chicago, Ill.	Petoskey, Mich.
37	Tnk.	37	3,000	Atlantic Refining Co. (Pa.)	Philadelphia, Pa.	260 South Broad Street.
38	Tnk.	34	2,500	Standard Oil Co. of California (Del.)	San Francisco, Calif.	225 Bush Street.
39	Tow.	12	750	Cornell Steamboat Co. (N. Y.)	Albany, N. Y.	22 Ferry Street, Kingston, N. Y.
40	Tow.	5	500	Ohio River Dredging Co. (Ky.)	Louisville, Ky.	Wurland, Ky.
41	Tow.	5	275	Reichert Towing Line (N. Y.)	New York, N. Y.	Foot Dupont Street (B.).
42	Frt.	8	235	Wilson Line (Del.)	Wilmington, Del.	Foot East Fourth Street.
43	Tow.	8	350	J. C. Werner	Baton Rouge, La.	202 Front Street.
44	Tow.	18	750	Union Barge Line Corporation (Pa.)	Pittsburgh, Pa.	302 Penn Avenue.
45	Pas.	22	600	California Transportation Co. (Calif.)	San Francisco, Calif.	Pier 3.
46	Frt.	32	1,800	Great Lakes Transit Corporation (N. Y.)	Buffalo, N. Y.	223 Erie Street.
47	Tnk.	32	3,500	Atlantic Refining Co. (Pa.)	Philadelphia, Pa.	260 South Broad Street.
48	Frt.	31	1,760	Wilson Transit Co. (Del.)	Wilmington, Del.	100 West Tenth Street.
49	Tow.	15	328	Carrollton Coal & Sand Co. (Ky.)	Louisville, Ky.	Carrollton, Ky.
50	Frt.	18	1,600	Great Lakes Steamship Co. (Del.)	Oswego, N. Y.	Hills Building, Syracuse, N. Y.
51	Frt.	31	1,760	American Steamship Co. (N. Y.)	Buffalo, N. Y.	Marine Trust Building.
52	Tow.	8	276	Cornell Steamboat Co. (N. Y.)	Albany, N. Y.	22 Ferry Street, Kingston, N. Y.
53	Tow.	18	750	Hillman Transportation Co. (Pa.)	Pittsburgh, Pa.	511 Wood Street.
54	Frt.	26	1,300	Midland S. S. Line (Del.)	Wilmington, Del.	100 West Tenth Street.
55	Tow.	12	60	McCrary-Rodgers Co. (Pa.)	Pittsburgh, Pa.	237 Fourth Avenue.
56	Tow.	8	125	S. S. C. Holding Corporation (N. Y.)	Cleveland, Ohio	c/o Walsh-Lascelles Co., Marine Trust Co., Buffalo, N. Y.

¹² Formerly st. s. Montrolite.
¹³ Formerly st. w. {a H. S. Chamberlain.
 {b Weber.
¹⁴ Formerly st. s. Charles Runyon.
¹⁵ Formerly st. s. {a Chauncey M. Depew.
 {b N. Y. Central Ltg. Co. No. 10.
 {c New York Central No. 10.

¹⁶ Formerly {a st. s. Sydney C.
 {b U. S. N. st. s. Sydney C.
¹⁷ Formerly st. s. North Lake.
¹⁸ Formerly st. s. Hugh Kennedy.
¹⁹ Formerly st. s. John A. Donaldson.
²⁰ Formerly st. w. Twillight.

Steam Vessels

Line No.	Official No.	Signal and radio-call letters	Rig	Name of vessel	Tonnage		Dimensions			When built	Where built
					Gross	Net	Length	Breadth	Depth		
							Feet	Feet	Feet		
1	202542	KKUI	St. s.	1 J. H. SHEADLE.....+⊕	6,838	5,183	513.0	60.2	32.0	1905	Ecorse, Mich.
2	213073		St. s.	1 J. J. Relchert.....	69	47	61.7	18.5	8.3	1915	Wilmington, Del.
3	204624	KDXV	St. s.	J. J. SULLIVAN.....+⊕	7,077	5,541	532.0	50.0	31.0	1907	Cleveland, Ohio
4	77307		St. w.	J. K. Davison.....	259	199	150.0	27.2	5.0	1898	Pittsburgh, Pa.
5	217582	KEXQ	St. s.	3 J. L. LUCKENBACH...□+⊕	6,369	3,999	448.9	60.2	28.2	1919	Chester, Pa.
6	202875	KURJ	St. s.	4 J. L. Reiss.....+⊕	5,398	4,102	489.0	52.2	26.5	1906	Wyandotte, Mich.
7	76439		St. s.	J. L. Williams.....+⊕	51	25	67.4	16.4	9.2	1883	Buffalo, N. Y.
8	214311	WPCI	St. s.	J. M. DANZIGER.....□+⊕	6,226	3,834	430.0	58.2	33.3	1916	Philadelphia, Pa.
9	210990		St. s.	3 J. M. DAVIS.....	4,375	3,475	350.0	48.1	30.9	1913	Ecorse, Mich.
10	233864		St. w.	J. M. JONES.....	424	278	146.0	36.0	4.7	1881	St. Louis, Mo.
11	150576		St. s.	3 J. M. Taylor.....+	111	55	84.5	10.0	9.6	1892	Philadelphia, Pa.
12	77553		St. s.	J. N. Gilbert.....	42	28	74.0	18.0	7.2	1902	Scranton, Miss.
13	221492	KDTP	St. s.	J. N. PEW.....□+⊕	9,033	6,432	480.5	66.0	30.8	1921	Chester, Pa.
14	223226		St. w.	J. N. PHARR.....□	166	110	108.2	26.0	4.4	1923	Nashville, Tenn.
15	207250		St. s.	J. P. MORGAN, Jr.....+△	7,521	5,824	580.0	58.0	32.0	1910	Lorain, Ohio
16	230748		St. w.	7 J. R. Nugent.....	212	212	120.0	27.1	4.0	1931	Paducah, Ky.
17	202770	KGRG	El. s.	3 J. R. SENSIBAR.....+⊕	7,170	4,638	537.8	56.2	27.0	1906	Ecorse, Mich.
18	77138		St. s.	9 J. R. SPRANKLE.....	41	23	58.7	16.0	7.5	1894	Cleveland, Ohio
19	206695		St. s.	J. S. ASHLEY.....+△	6,361	4,789	504.0	54.0	30.0	1909	Lorain, Ohio
20	217772		St. s.	J. S. Gagnon.....	52	30	56.5	16.5	7.5	1918	Green Bay, Wis.
21	217362		St. s.	J. T. Bessler.....	34	23	47.4	14.2	5.5	1916	Manitowoc, Wis.
22	81373		St. s.	10 J. T. REID.....△	2,234	1,571	320.0	42.0	25.0	1892	Superior, Wis.
23	200543		St. s.	J. T. Sherman.....	80	52	76.5	20.5	9.2	1903	Noank, Conn.
24	76207		St. s.	J. V. Taylor.....	40	20	60.8	15.6	8.6	1881	Buffalo, N. Y.
25	213824		St. w.	J. W. Callahan, Jr.....	93	93	121.8	23.4	4.0	1915	Apalachicola, Fla.
26	75773		St. s.	11 J. W. French.....	154	105	114.0	18.5	9.2	1875	Damariscotta, Mo.
27	76413		St. s.	J. W. Parmelee.....	30	15	60.6	16.9	7.1	1883	Saugatuck, Mich.
28	201360	KJNR	St. s.	12 J. W. TERRY.....□	130	88	85.5	22.1	10.3	1901	Port Richmond, N. Y.
29	76111		St. s.	J. W. Thompson.....	17	8	47.0	13.0	6.0	1880	Baltimore, Md.
30	204993		St. s.	J. J. H. BROWN.....△	5,069	3,787	432.0	52.0	28.0	1908	Lorain, Ohio
31	221450	KDHR	St. s.	J. FLETCHER FARRELL...□⊕	7,061	4,350	430.3	59.3	33.2	1921	Quincy, Mass.
32	217059	KGWO	St. s.	13 J. FLOYD MASSI, JR.+⊕	2,084	1,223	251.0	43.7	19.2	1918	Superior, Wis.
33	221883	KJNS	St. s.	J. HAMPTON MOORE.....□	292	199	123.3	28.4	11.4	1922	Chester, Pa.
34	76651		St. s.	J. Howard Lowndes.....	72	36	75.0	18.9	6.5	1886	South Norwalk, Conn.
35	223043	KJNT	St. s.	14 J. OSWALD BOYD.....□	1,806	1,273	244.8	44.1	20.3	1913	Paisley, Scotland
36	203155		St. s.	J. PIERPONT MORGAN.+△	7,161	5,530	580.0	58.0	27.4	1906	Chicago, Ill.
37	77400		St. s.	15 J. Rich Steers.....+	164	111	97.1	24.0	10.3	1899	Jersey City, N. J.
38	217577		St. s.	J. Robert Nugent.....	41	28	68.5	17.4	5.7	1932	Louisville, Ky.
39	217851	KJNU	St. s.	16 JACK.....+	2,022	1,617	251.0	43.6	26.2	1919	Lorain, Ohio
40	210488		St. s.	17 JACK FROST.....	244	166	96.5	30.0	12.3	1913	Camden, N. J.
41	216293	KJUE	St. s.	18 JACOB LUCKENBACH...□+⊕	5,817	3,537	434.3	57.7	27.1	1918	Chester, Pa.
42	219898	KJTY	St. s.	19 JACOB RUPPERT.....□+	5,645	3,500	410.5	54.0	27.1	1920	South San Francisco, Calif.
43	217592	KEML	St. s.	JACOX.....□+⊕	2,648	1,621	289.0	44.1	19.2	1919	Portland, Oreg.
44	219335	KJNW	St. s.	JADDEN.....□+⊕	6,869	5,258	410.5	54.2	27.1	1919	Seattle, Wash.
45	225151		St. s.	20 JAMAICA.....□+	593	403	142.0	37.5	13.5	1925	New York, N. Y.
46	116867		St. s.	21 Jamaica Bay.....	55	37	70.0	17.0	8.0	1898	Baltimore, Md.
47	222330		St. s.	JAMES P.....	33	22	59.9	17.1	5.5	1922	Erie, Pa.
48	77444		St. s.	JAMES BATTLE.....	198	123	116.0	25.2	13.0	1900	Wyandotte, Mich.
49	220802		St. s.	JAMES DAVIDSON.....+	8,349	6,387	587.1	60.0	27.8	1920do
50	217663	KJNX	St. s.	James Dougherty.....	263	141	121.6	28.4	12.0	1919	Sharptown, Md.
51	204988		St. s.	JAMES DUANE.....□	326	222	123.2	27.4	14.0	1908	Newburgh, N. Y.
52	209913		St. s.	22 James Egan.....	136	81	92.0	17.8	9.8	1912	Buffalo, N. Y.
53	220116	KUTK	St. s.	23 JAMES GRIFFITHS...□+⊕	3,545	2,179	324.0	46.2	25.0	1920	Mobile, Ala.
54	76067		St. s.	James Hay.....	35	22	56.2	15.4	7.3	1879	Buffalo, N. Y.
55	203050		St. s.	JAMES LAUGHLIN.....+△	6,939	5,492	530.0	56.2	32.0	1906	Ecorse, Mich.
56	222555	KFCN	St. s.	JAMES MACNAUGHTON.+⊕	8,299	6,608	587.5	60.0	27.9	1922	River Rouge, Mich.
57	214816	WOCT	St. s.	JAMES MCGEE.....□+⊕	9,859	6,161	499.1	68.2	25.0	1917	Sparrows Point, Md.

1 Formerly st. s. William G. Mather.
 2 Formerly st. s. Charles McNeill
 3 Formerly st. s. South Bend.
 4 Formerly st. s. W. K. Bixby.
 5 Formerly st. s. Boston.
 6 Formerly st. s. (a) P. H. Wise.
 (b) J. Vincent O'Brien.
 7 Formerly st. w. Phillips.

8 Formerly st. s. Frank O. Ball.
 (a) st. s. J. R. Sprankle.
 9 Formerly (b) Canadian st. s. J. R. Sprankle.
 (c) st. s. H. T. Dixon.
 10 Formerly st. s. (a) Washburn.
 (b) James B. Neilson.
 (c) J. W. French.
 11 Formerly st. s. (b) Stephen W. McKeever.

Line No.	Service	Crew	Horsepower	Name of owner	Home port	Address of owner
1	Frt.	31	1,700	Cleveland Cliffs Steamship Co. (Del.)	Wilmington, Del.	100 West Tenth Street.
2	Tow.	4	150	Jacob C. Reichert	New York, N.Y.	Dupont Street and East River (B).
3	Frt.	31	1,760	Pioneer Steamship Co. (Del.)	Wilmington, Del.	100 West Tenth Street.
4	Tow.	14	350	J. K. Davison & Bro. (Pa.)	Pittsburgh, Pa.	421 and Davison Streets.
5	Frt. †	50	5,000	Luckenbach Steamship Co. (Del.)	New York, N. Y.	120 Wall Street.
6	Frt.	29	1,650	Reiss Steamship Co. (Del.)	Wilmington, Del.	100 West Tenth Street.
7	Tow.	8	84	Dolomite (Ohio)	Duluth, Minn.	Board of Trade Building.
8	Tnk †	39	2,800	Pan American Foreign Corporation (Del.)	Wilmington, Del.	110 West Tenth Street.
9	Frt.	31	2,000	Great Lakes Transit Corporation (N. Y.)	Buffalo, N. Y.	223 Erie Street.
10	Tow.	11	300	J. M. Jones	Baton Rouge, La.	c/o J. M. Jones Lumber Co., Natchez, Miss.
11	Tow.	10	290	George H. Anderson	Philadelphia, Pa.	26 Ridley Avenue, Aldan, Pa.
12	Frt.	2	250	Pacific Co. (Tex.)	Port Arthur, Tex.	Goodhue Hotel, Fifth Street and Waco Avenue.
13	Tnk. †	37	3,000	Sun Oil Co. (N. J.)	Philadelphia, Pa.	1608 Walnut Street.
14	Tow.	6	300	Joseph Chotin	New Orleans, La.	Berwick, La.
15	Frt.	25	1,880	Pittsburgh Steamship Co. (W. Va.)	Duluth, Minn.	Wolvin Building.
16	Tow.	15	500	Nugent Sand Co. (Ky.)	Louisville, Ky.	305 North Clay Street.
17	Tow.	35	1,700	Sensibar Transportation Co. (Del.)	Chicago, Ill.	33 North La Salle Street.
18	Frt.	9	80	L. A. Wells Construction Co. (Ohio)	Cleveland, Ohio	Schofield Building.
19	Fsh.	31	1,800	Kinney S. S. Co. (Del.)	Wilmington, Del.	100 West Tenth Street.
20	Fsh.	5	110	Leo J. Gagnon	Milwaukee, Wis.	426 Romneyne Avenue, Racine, Wis.
21	Fsh.	5	35	John T. Bossler	do	Port Washington, Wis.
22	Frt.	22	1,000	Spokane S. S. Co. (Mich.)	Detroit, Mich.	1465 West Jefferson Avenue.
23	Pas.	3	250	New Bedford Tow Boat Corporation (Mass.)	New Bedford, Mass.	Fish Island.
24	Tow.	4	150	Royal Transit Co. (Ill.)	Chicago, Ill.	3411 South Oakley Avenue.
25	Tow.	3	100	M. L. Nisbet	Apalachicola, Fla.	Bainbridge, Ga.
26	Fsh.	30	350	John A. Hayes	New London, Conn.	487 Williams Street.
27	Tow.	8	180	Charles V. Fir	Buffalo, N. Y.	1826 Niagara Street.
28	Tow.	6	250	Gulf Colorado and Santa Fe Railway Co. (Tex.)	Galveston, Tex.	Union Depot Building.
29	Tow.	4	75	Arundel Corporation (Md.)	Baltimore, Md.	Pier 2, East Pratt Street.
30	Frt.	28	1,600	Brown Steamship Co. (N. Y.)	Buffalo, N. Y.	Chaniber Commerce Building.
31	Tnk. †	60	2,600	Sinclair Navigation Co. (Del.)	New York, N. Y.	45 Nassau Street.
32	Frt.	27	1,200	Steel Products Transportation Co. (Wis.)	Duluth, Minn.	1710 North Thirty-first Street, Superior, Wis.
33	Frb.	18	750	City of Philadelphia	Philadelphia, Pa.	City Hall.
34	Oys.	6	50	Long Island Oyster Farms (N. Y.)	New York, N. Y.	Northport, N. Y.
35	Tnk. †	19	1,250	Gotham Marine Corporation (N. Y.)	do	c/o Joseph F. O'Boyle, 15 Moore Street.
36	Frt.	25	1,800	Pittsburgh Steamship Co. (W. Va.)	Duluth, Minn.	Wolvin Building.
37	Tow.	13	700	Steers Towing Corporation (N. Y.)	New York, N. Y.	17 Battery Place.
38	Tow.	3	110	Nugent Sand Co. (Ky.)	Louisville, Ky.	305 North Clay Street.
39	Frt.	26	1,500	Jack Steamship Corporation (Del.)	Duluth, Minn.	N. P. Dock.
40	Tow.	5	500	Simmons-Lee Corporation (N. Y.)	New York, N. Y.	44 Whitehall Street.
41	Frt. †	39	3,000	Luckenbach Steamship Co. (Del.)	do	120 Wall Street.
42	Msc.	34	2,800	U.S. Shipping Board	do	24 State Street.
43	Frt. †	28	1,400	Charles Nelson Co. (Calif.)	San Francisco, Calif.	230 California Street.
44	Frt.	46	2,800	United States Shipping Board	Seattle, Wash.	811 Railroad Avenue South.
45	Frb.	7	900	City of New York	New York, N. Y.	Municipal Building.
46	Tow.	5	250	James J. Kehoe (N. Y.)	do	Avenue U and East Fifty-seventh Street (B).
47	Pas.	3	65	Michael Maher	Erie, Pa.	241 West Front Street.
48	Frb.	12	1,160	City of Detroit	Detroit, Mich.	c/o Fire Commission, Wanned and Larned Streets.
49	Frt.	31	2,300	Globe S. S. Corporation (Ind.)	Chicago, Ill.	Terminal Tower.
50	Tow.	16	750	Todd Mobile Dry Docks (Ala.)	Mobile, Ala.	Foot Texas Street.
51	Frb.	12	900	City of New York	New York, N. Y.	Municipal Building.
52	Frt.	5	150	Julietta Egan	Albany, N. Y.	60 East Chester Street, Kingston, N. Y.
53	Frt.	31	1,600	Coastwise Steamship & Barge Co. (Wash.)	Seattle, Wash.	502 Burke Building.
54	Tow.	5	186	Hiram A. Cooley	Chicago, Ill.	3411 South Oakley Avenue.
55	Frt.	20	1,800	Interstate Steamship Co. (W. Va.)	Duluth, Minn.	Alworth Building.
56	Frt.	33	1,900	Wilson Transit Co. (Del.)	Wilmington, Del.	100 West Tenth Street.
57	Tnk.	41	3,300	Standard Shipping Co. (Del.)	do	30 Rockefeller Plaza, New York, N. Y.

¹³ Formerly st. s. T. J. Scully.
¹³ Formerly st. s. Lake Arline.
¹⁴ Formerly British st. s. J. Oswald Boyd.
¹³ Formerly st. s. John Fleming.
¹⁶ Formerly st. s. Lake Fresco.
¹⁷ Formerly st. s. {Willard U. Taylor.
 {Charles M. Warner.
¹⁶ Formerly st. s. Radnor.

¹⁹ Formerly st. s. {a West Cahokia.
 {b Pacific Fir.
¹⁰ Formerly st. s. Joseph J. O'Brien.
¹¹ Formerly st. s. Scandinavia.
¹¹ Formerly st. s. {a Hubert J. Dolan.
 {b J. B. Austin, Jr.
¹² Formerly st. s. City of Lordsburg.

Steam Vessels

Line No.	Official No.	Signal and radio-call letters	Rig	Name of vessel	Tonnage		Dimensions			When built	Where built
					Gross	Net	Length	Breadth	Depth		
							Feet	Feet	Feet		
1	218832	KJNY	St. s.	JAMES RIVER..... □+	2,609	1,610	251.0	43.6	26.2	1919	Duluth, Minn.....
2	227247		St. w.	James Sutherland.....	111	111	97.7	24.0	3.5	1928	Point Pleasant, W. Va.
3	76954		St. s.	James Van Alst.....	19	9	43.7	13.2	6.0	1891	Brooklyn, N. Y.....
4	75092		St. s.	James Watt.....	74	37	80.0	18.5	8.5	1873	Chester, Pa.....
5	77236		St. s.	JAMES WATT..... △	3,807	3,104	405.0	48.0	23.5	1896	Cleveland, Ohio.....
6	210912		St. s.	JAMES A. FARRELL..... △	7,705	5,967	580.0	58.0	32.0	1913	Lorain, Ohio.....
7	228661		St. s.	JAS. B. COBB.....	76	25	88.8	16.0	8.0	1905	New Orleans, La.....
8	201821		St. s.	JAMES C. WALLACE..... △	6,684	5,403	532.0	56.0	31.0	1905	Lorain, Ohio.....
9	201961	KDXK	St. s.	JAMES E. DAVIDSON.....	6,206	4,943	504.0	54.2	31.0	1905	Ecorse, Mich.....
10	207283		St. s.	JAMES E. FERRIS..... +⊙	5,494	4,153	444.0	56.2	31.0	1910	do.....
11	96147		St. s.	James E. Howlett.....	38	19	54.0	16.1	6.8	1892	Philadelphia, Pa.....
12	111151		St. s.	James E. Lee.....	46	25	55.2	14.4	7.9	1897	Portsmouth, Va.....
13	205076		St. s.	JAMES E. MCALPINE..... +△	5,057	3,764	432.0	52.0	28.0	1908.	Lorain, Ohio.....
14	222290		St. s.	James E. Sanford.....	72	49	91.5	17.6	5.6	1890	Saugatuck, Mich.....
15	209800		St. s.	JAMES H. CASSIDY.....	88	38	82.8	22.2	8.8	1912	Cleveland, Ohio.....
16	77411		St. s.	James H. Clark.....	45	31	60.8	17.3	7.4	1900	Buffalo, N. Y.....
17	77589		St. s.	JAMES H. REED..... +△	5,206	3,841	448.0	52.2	25.3	1903	Wyandotte, Mich.....
18	77261		St. s.	James H. Scott.....	20	13	42.0	14.0	6.7	1897	Albany, N. Y.....
19	77409		St. s.	JAMES J. HILL..... △	5,255	4,058	478.0	52.0	24.9	1900	Lorain, Ohio.....
20	210884		St. s.	James J. McGuirl.....	88	59	79.3	20.0	9.6	1892	Brooklyn, N. Y.....
21	209718		St. s.	Jas. K. Averill.....	28	19	50.0	14.0	4.6	1912	Champlain, N. Y.....
22	206206		St. w.	James L. Hale.....	60	38	75.0	16.0	3.0	1909	Jeffersonville, Ind.....
23	202057		St. s.	James M. Gifford.....	168	106	128.0	19.2	10.0	1905	Greenport, N. Y.....
24	202890		St. s.	James N. Knipe.....	114	78	69.1	22.8	9.6	1906	Camden, N. J.....
25	77213		St. s.	James O. Carter.....	26	17	58.6	13.6	6.4	1896	Solomons, Md.....
26	116443		St. s.	James P. McGuirl.....	56	31	70.2	17.0	7.6	1891	Baltimore, Md.....
27	96415	KDXW	St. w.	James P. Pearson.....	49	49	83.0	19.0	3.1	1898	Moline, Ill.....
28	201811		St. s.	JAMES P. WALSH..... +⊙	5,326	3,925	488.6	52.0	31.0	1905	Toledo, Ohio.....
29	203853		St. s.	JAMES R. SINCLAIR.....	71	36	73.6	18.5	10.2	1907	Chicago, Ill.....
30	230794		St. s.	James S. Whiteley.....	193	131	93.9	25.2	12.4	1931	Solomons, Md.....
31	214870		St. s.	James T. Carroll.....	82	56	81.5	19.0	9.1	1916	Chelsea, Mass.....
32	212781		St. s.	James W. Follette.....	129	86	89.8	17.8	9.6	1914	Tonawanda, N. Y.....
33	229905	KGQG	St. w.	JAMES W. GOOD..... □+⊙	530	341	158.1	42.0	6.1	1930	Dubuque, Iowa.....
34	204223		St. s.	James W. Johnson.....	111	66	110.2	22.0	7.0	1907	Milford, Del.....
35	77242	KSEA	St. w.	JAMES Y. LOCKWOOD.....	390	390	165.4	33.0	4.5	1890	McKees Rocks, Pa.....
36	216513		St. s.	JAMES ELLWOOD JONES..... +⊙	3,372	1,929	318.5	49.5	24.2	1918	Camden, N. J.....
37	120580		St. p.	Jamestown.....	484	345	141.5	29.5	11.6	1884	Newburgh, N. Y.....
38	204817		St. s.	JAMESTOWN.....	1,538	1,045	206.0	44.0	17.4	1907	Port Richmond, N. Y.....
39	216223	KDJH	St. s.	JANE CHRISTENSON..... □+⊙	5,667	3,553	409.5	54.2	27.6	1918	Seattle, Wash.....
40	221277		St. s.	Jane Nettleton..... □+⊙	1,545	879	224.6	44.0	17.4	1917	Wilmington, Calif.....
41	220631	KDHO	St. s.	JAPAN ARROW..... □+⊙	8,327	5,176	468.3	62.7	32.0	1920	Quincy, Mass.....
42	221272		St. s.	JAVA ARROW..... □+⊙	8,327	5,176	468.3	62.7	32.0	1921	do.....
43	77362	WDFW	St. s.	JAY A. PEARSON.....	1,290	985	220.0	40.0	14.0	1899	West Bay City, Mich.....
44	204429		St. s.	JAY C. MORSE..... +△	6,649	5,087	532.0	58.0	31.0	1907	Cleveland, Ohio.....
45	232539		St. w.	Jayhawker.....	147	147	118.0	26.0	3.8	1925	Paducah, Ky.....
46	216667		WKCK	St. s.	JEAN..... □+⊙	4,902	3,028	376.4	52.3	27.0	1918
47	230036	WODQ	St. s.	JEAN R.....	47	26	51.3	13.1	6.6	1930	Sturgeon Bay, Wis.....
48	217117		St. s.	JEAN WEEMS..... +⊙	2,349	1,448	251.0	43.6	22.2	1918	Cleveland, Ohio.....
49	212829		St. w.	Jeanne Barrett..... +	79	79	112.7	26.0	2.9	1914	Paducah, Ky.....
50	215542		KJOA	St. s.	JEANNETTE SKINNER..... +□	5,715	4,384	409.6	54.1	27.1	1917
51	220769	KDFR	St. s.	JEFFERSON MYERS..... □+⊙	7,582	4,826	440.0	56.0	35.2	1920	San Francisco, Calif.....
52	230347		St. s.	Jeka.....	68	46	61.0	14.7	7.3	1930	Sturgeon Bay, Wis.....
53	121025		St. s.	Jekyl Island.....	64	42	84.0	16.0	0.0	1896	Peekskill, N. Y.....
54	76042		St. s.	Jennie Wilson.....	77	38	78.5	18.0	8.9	1878	Camden, N. J.....
55	167291		St. s.	Jere A. Downs.....	226	153	105.7	30.3	9.6	1891	Wilmington, Del.....
56	220466		St. s.	JERRY MCCARTHY.....	8	5	43.6	8.9	3.7	1912	Buffalo, N. Y.....
57	209627		St. s.	JERSEY CENTRAL.....	217	148	97.6	26.4	11.9	1912	Newburgh, N. Y.....
58	203181	WEFO	St. s.	JERSEY CITY..... □	186	126	92.0	24.0	11.8	1906	Sparrows Point, Md.....
59	214099		St. w.	Jess Willard.....	39	38	75.0	18.0	4.0	1916	Lockport, La.....
60	76909		St. s.	Jesse Tyson.....	27	13	57.8	15.0	6.2	1890	Baltimore, Md.....
61	76599		St. s.	Jessie Clayton.....	56	28	72.0	18.0	6.2	1885	Norwalk, Conn.....

1 Formerly st. s. Lake Flambeau.
 2 Formerly U. S. Eng. Corps st. s. Tonty.
 3 Formerly st. s. {a Ontario.
 {b F. R. Hazard.
 4 Formerly st. s. {a Harry A. Berwind.
 {b E. S. Booth.
 5 Formerly st. s. Roy.
 6 Formerly st. s. William H. Truesdale.
 7 Formerly U. S. Army st. s. Hancock

8 Formerly st. s. Fortuna.
 9 Formerly st. s. {a Stella.
 {b Wm. Reinhart.
 10 Formerly st. s. H. A. Barnard.
 11 Formerly st. s. {a Apex.
 {b Socony 23.
 12 Formerly st. s. {a William Numsen
 {b J. W. Johnson
 13 Formerly st. s. Absecon.

Line No.	Service	Crew	Horsepower	Name of owner	Home port	Address of owner
1	Frt.	21	1,500	Philadelphia & Norfolk Steamship Co. (Del.)	Wilmington, Del.	100 West Tenth Street.
2	Tow.	9	337	West Virginia Sand & Gravel Co. (W. Va.)	Pittsburgh, Pa.	813 Kanawha Street, Charles- ton, W. Va.
3	Tow.	3	39	Gowanus Towing Co. (N. Y.)	New York, N. Y.	Foot Smith Street.
4	Tow.	4	370	William H. Westervelt	do.	Pier 43, N. R.
5	Frt.	25	2,000	Jenkins S. S. Co. (Del.)	Cleveland, Ohio	Terminal Tower.
6	Frt.	21	1,850	Pittsburgh Steamship Co. (W. Va.)	Duluth, Minn.	Wolvyn Building.
7	Tow.	6	194	Felix Verzene	Mobile, Ala.	Route 1, Theodore, Ala.
8	Frt.	32	2,000	Interlake Steamship Co. (Del.)	Wilmington, Del.	100 West Tenth Street.
9	Frt.	25	2,000	Inter Ocean Steamship Co. (Minn.)	Duluth, Minn.	800 Alworth Building.
10	Frt.	20	1,600	Pioneer S. S. Co. (Del.)	Wilmington, Del.	100 West Tenth Street.
11	Tow.	6	100	M. P. Howlett (Del.)	Philadelphia, Pa.	902 South Swanson Street.
12	Tow.	4	80	Thomas H. Stone	Newport News, Va.	West Point, Va.
13	Frt.	31	1,600	Brown S. S. Co. (N. Y.)	Buffalo, N. Y.	Chamber of Commerce Building.
14	Pas.	5	150	Charlevoix-St. James Transit Co. (Mich.)	Grand Haven, Mich.	Charlevoix, Mich.
15	Tow.	8	300	Great Lakes Dredge & Dock Co. (N. J.)	Duluth, Minn.	Exchange Building.
16	Tow.	5	150	A. C. Tuxbury Lumber Co. (S. C.)	Charleston, S. C.	Box 843.
17	Frt.	33	1,400	Interlake S. S. Co. (Del.)	Wilmington, Del.	100 West Tenth Street.
18	Tow.	2	77	Cornell Steamboat Co. (N. Y.)	Albany, N. Y.	22 Ferry Street, Kingston, N. Y.
19	Frt.	25	1,300	Pittsburgh Steamship Co. (W. Va.)	Duluth, Minn.	Wolvyn Building.
20	Tow.	5	300	Shamrock Towing Co. (Del.)	New York, N. Y.	Pier 93, North River.
21	Tow.	4	125	State of New York	Albany, N. Y.	State Office Building.
22	Frt.	9	75	Demopolis Lumber Co.	Mobile, Ala.	Demopolis, Ala.
23	Fsh.	25	250	Lewes Fertilizer Co. (Del.)	Wilmington, Del.	Lewes, Del.
24	Tow.	7	325	American Dredging Co. (Pa.)	Philadelphia, Pa.	308 Chestnut Street.
25	Tow.	4	125	Albert H. Rees	do.	11 Perdiroaris Place, Tren- ton, N. J.
26	Tow.	5	75	Booth & Flnn Co. (Pa.)	Pittsburgh, Pa.	1942 Forbes Street.
27	Tow.	4	140	Missouri Gravel Co. (Mo.)	St. Louis, Mo.	La Grange, Mo.
28	Frt.	28	2,000	Pioneer Steamship Co. (Del.)	Wilmington, Del.	100 West Tenth Street.
29	Tow.	7	400	Unlon Towing & Wrecking Co. (W. Va.)	Duluth, Minn.	N. P. Dock.
30	Tow.	9	900	Baker-Whiteley Coal Co. (W. Va.)	Baltimore, Md.	Keyser Building.
31	Tow.	5	300	Carroll Towing Co. (N. Y.)	New York, N. Y.	Pier 5, Bush Docks (B)
32	Tow.	9	125	Joseph R. Hutton	do.	21 Rogers Street, Kingston, N. Y.
33	Tow.	22	1,000	Inland Waterways Corporation (U. S.)	Dubuque, Iowa	Dubuque, Iowa.
34	Frt.	6	225	Foam Corporation (Del.)	New York, N. Y.	17 State Street.
35	Tow.	13	1,650	Missouri Pacific R. R. Co. (Mo.)	St. Louis, Mo.	Railway Exchange Building.
36	Frt.	13	1,800	Poahontas S. S. Co. (Del.)	Wilmington, Del.	7 West Tenth Street.
37	Fer.	6	900	Jamestown & Newport Ferry Co. (R. I.)	Newport, R. I.	Jamestown, R. I.
38	Fer.	6	1,200	Erle R. R. Co. (N. Y.)	New York, N. Y.	50 Church Street.
39	Frt.	35	3,000	Christenson Steamship Co. (Calif.)	San Francisco, Calif.	310 Sansome Street.
40	Frt.	24	1,000	Andrew F. Mahony Co. (Calif.)	do.	1 Drumm Street.
41	Tnk.	42	3,200	Socony-Vacuum Oil Company (N. Y.)	New York, N. Y.	26 Broadway.
42	Tnk.	37	3,200	do.	do.	Do.
43	Frt.	25	800	F. D. Gleason Coal Co. (Mich.)	Detroit, Mich.	Book Tower.
44	Frt.	32	1,760	Interlake Steamship Co. (Del.)	Wilmington, Del.	100 West Tenth Street.
45	Tow.	6	300	Tennessee Valley Sand & Gravel Co. (Ala.)	Louisville, Ky.	Sheffield, Ala.
46	Frt.	32	3,000	A. H. Bull S. S. Co. (N. J.)	New York, N. Y.	115 Broad Street.
47	Fsh.	4	75	Otto P. Rodal	Grand Haven, Mich.	Frankfort, Mich.
48	Frt.	30	1,200	A. H. Bull S. S. Co. (N. J.)	Baltimore, Md.	Pier 5, East Pratt Street.
49	Tow.	12	530	Barrett Line (Ohio)	Cincinnati, Ohio	Chamber of Commerce Building.
50	Frt.	38	2,500	United States Shipping Board	Seattle, Wash.	841 Railroad Avenue South.
51	Frt.	34	3,000	Pacific-Atlantic S. S. Co. (Del.)	Portland, Ore.	Porter Building.
52	Fsh.	6	125	John A. Jeka	Milwaukee, Wis.	1424 South Fourth Street.
53	Pas.	6	75	Jekyl Island Club (Ga.)	Brunswick, Ga.	Jekyl Island.
54	Plt.	7	250	Associated Branch Pilots (La.)	New Orleans, La.	Maison Blanche Building.
55	Frt.	5	300	Eastern Steamship Lines (Me.)	New York, N. Y.	Pier 25, N. R.
56	Frt.	1	30	Jerry McCarthy & Son	Buffalo, N. Y.	157 Ohio Street.
57	Tow.	7	850	Central R. R. Co. (N. J.)	New York, N. Y.	143 Liberty Street.
58	Tow.	5	600	Pennsylvania R. R. Co. (Pa.)	do.	Jersey City, N. J.
59	Tow.	10	80	Three Rivers Hardwood Lumber Co. (La.)	Baton Rouge, La.	Box 343, Jonesville, La.
60	Tow.	4	100	Miriam J. Mullen	Baltimore, Md.	2003 Baltimore Street.
61	Tow.	5	100	John E. Matton & Son (N. Y.)	Albany, N. Y.	Third Street, Waterford, N. Y.

¹⁴ Formerly st. p. ^a Fishkill on Hudson.
^b Huguenot.
¹⁵ Formerly st. s. Westboro.
¹⁶ Formerly ^a French st. s. Utique
^b st. s. Thomas Crowley.
¹⁷ Formerly st. s. ^a Jesse Spalding.
^b Mooremack.
^c Vindal.
^d Cordova.

¹⁸ Formerly st. s. ^a Cape Lookout.
^b Kosciuszko.
¹⁹ Formerly st. s. Lake Fluvanna.
²⁰ Formerly st. w. White Spot.
²¹ Formerly st. s. Hannawa.
²² Formerly st. s. Feronia.
²³ Formerly st. y. Dayton.
²⁴ Formerly st. s. P. R. R. No. 5.

Steam Vessels

Line No.	Official No.	Signal and radio-call letters	Rig	Name of vessel	Tonnage		Dimensions			When built	Where built
					Gross	Net	Length	Breadth	Depth		
							Feet	Feet	Feet		
1	230375		St. w.	JOE COOK	163	163	112.0	26.0	3.5	1930	Nashville, Tenn.
2	136195		St. w.	1 Joe Curtis	68	68	80.0	32.0	3.0	1891	Jeffersonville, Ind.
3	203008		St. s.	JOE S. MORROW	4,760	3,470	420.0	62.0	28.0	1907	Lorain, Ohio
4	212093		St. s.	JOHANNA	14	9	36.0	11.3	4.0	1914	Ludington, Mich.
5	222506		St. s.	John, jr.	44	30	56.4	14.5	6.5	1922	Manitowoc, Wis.
6	202730		St. s.	John Arbuckle	207	114	95.0	25.3	12.6	1905	Nounk, Conn.
7	215787		St. w.	John Barrett	102	96	112.0	26.3	3.5	1917	Lovanna, Ohio.
8	220907		St. s.	JOHN CADWALADER. □	1,478	805	219.2	43.6	14.8	1926	Wilmington, Del.
9	200249		St. s.	2 John Cashman	88	59	82.2	20.2	9.4	1903	South Portland, Me.
10	77408	KFWG	St. s.	John Cudny. □○	122	79	85.5	21.2	10.3	1900	Ballard, Wash.
11	77430		St. s.	John Desmond	44	30	69.8	16.3	6.4	1900	Buffalo, N. Y.
12	216551		St. s.	3 John Duff	98	53	79.6	21.6	8.8	1918	Delanco, N. J.
13	204973		St. s.	JOHN DUNN, Jr. △	6,160	4,802	514.0	58.0	25.6	1908	Toledo, Ohio.
14	77469		St. p.	JOHN ENGLIS	770	485	180.4	37.3	14.2	1901	Newburgh, N. Y.
15	219315		St. s.	John Fay	99	67	80.0	21.0	9.8	1919	Sharptown, Md.
16	217151	KJOC	St. s.	4 JOHN GEHM. +	1,991	1,178	251.0	43.6	18.1	1918	Duluth, Minn.
17	77563		St. s.	John Glen	40	27	67.5	16.9	7.0	1902	Athens, N. Y.
18	161804		St. s.	5 John Hallock	87	59	81.2	24.3	7.3	1897	do.
19	230188		St. w.	John James	136	95	111.7	21.0	4.0	1931	Puduech, Ky.
20	220211	KJOD	St. s.	JOHN JAY. □+	7,552	4,764	439.6	66.2	33.7	1920	Gloucester City, N. J.
21	220998		St. s.	JOHN KENDALL	347	159	128.3	29.2	13.7	1920	Toledo, Ohio.
22	200062		St. s.	John Miller	21	15	55.0	14.2	5.9	1909	Solomons, Md.
23	76573	KJOF	St. s.	6 John Mullen	1,618	1,312	243.3	37.0	19.4	1885	Cleveland, Ohio.
24	77373		St. s.	John Nichols	119	81	84.8	22.7	9.8	1899	Athens, N. Y.
25	10214		St. s.	7 John Otis	301	254	148.7	27.4	10.5	1864	Chicago, Ill.
26	77410		St. s.	John Perew	20	14	41.7	13.2	6.2	1900	Buffalo, N. Y.
27	130729		St. s.	8 John Ruge	96	67	78.6	20.7	10.2	1899	Port Richmond, N. Y.
28	202910		St. s.	JOHN SHERWIN. +△	6,979	5,565	514.0	54.0	27.1	1906	West Bay City, Mich.
29	202404	KDXT	St. s.	JOHN STANTON. ⊕	6,129	4,668	504.0	54.0	30.0	1905	Lorain, Ohio.
30	223552		St. s.	JOHN WANAMAKER. □	292	177	112.5	25.7	13.2	1924	Baltimore, Md.
31	202800		St. s.	JOHN WEAVER	1,769	1,203	216.2	45.2	18.9	1906	Philadelphia, Pa.
32	220946	KDMN	St. s.	JOHN WORTHINGTON. □+⊕	8,101	5,934	462.4	60.2	29.0	1920	Vancouver, Wash.
33	77542	WEFP	St. s.	JOHN A. HUGHES	148	100	90.0	20.5	10.8	1902	Camden, N. J.
34	222512	KFEI	St. s.	JOHN A. KING. +⊕	5,412	4,003	433.3	56.2	28.4	1922	Manitowoc, Wis.
35	219128	KJOF	St. s.	9 John A. Meseck. □+	211	110	95.5	21.7	12.2	1919	do.
36	76769		St. s.	10 John B. Astel	70	33	86.0	18.0	8.0	1875	Philadelphia, Pa.
37	145731		St. s.	11 John B. Caddell	48	32	65.0	16.6	8.8	1896	Athens, N. Y.
38	77493	KJOH	St. s.	John B. Collins	325	238	117.3	22.8	10.9	1901	Tottenville, N. Y.
39	207277		St. s.	JOHN B. COWLE. +△	6,014	5,134	525.0	58.0	31.0	1910	Lorain, Ohio.
40	215234	KJOI	St. s.	12 John C. Kirkpatrick. □+	1,430	809	223.0	43.6	16.5	1917	Oaklund, Calif.
41	209507		St. s.	John C. Stuart. □	163	111	88.4	25.5	11.6	1911	Port Richmond, N. Y.
42	202870		St. s.	13 JOHN C. WILLIAMS. +	6,657	5,140	525.0	55.0	31.0	1906	Superior, Wis.
43	221608	KDUM	St. s.	JOHN D. ARCHBOLD. □+⊕	12,590	7,853	554.9	75.3	33.6	1921	Newport News, Va.
44	76751		St. s.	John D. Schoonmaker	56	38	82.5	17.9	7.0	1888	Rondout, N. Y.
45	161861		St. w.	14 John D. Werner. □	55	46	101.0	19.7	3.8	1900	Harvey, La.
46	219316		St. s.	John E. Dealy	99	67	80.0	21.0	9.8	1919	Sharptown, Md.
47	222858		St. s.	JOHN E. MEYER	205	139	102.8	24.	13.9	1923	Manitowoc, Wis.
48	209413		St. s.	JOHN E. REYBURN	94	63	75.0	17.0	10.6	1911	Wilmington, Del.
49	200557	KJOJ	St. s.	JOHN F. LEWIS	148	101	90.0	20.5	10.8	1904	Camden, N. J.
50	231614		St. w.	15 John G. Britton. +	200	200	120.0	26.0	4.7	1932	Eynsville, Ind.
51	77543	KJOK	St. s.	John G. Chandler	110	56	91.0	10.2	11.4	1902	Bath, Me.
52	215018	KFSI	St. s.	16 JOHN G. MUNSON. +⊕	7,203	5,557	530.0	60.0	32.0	1917	Lorain, Ohio.
53	25332		St. s.	17 John G. Olsen	134	91	96.9	20.4	10.1	1900	Rockland, Me.
54	3925		St. s.	18 JOHN H. MCLEAN. △	4,056	2,886	414.0	50.0	24.0	1902	West Bay City, Mich.

(a st. p. Emily.
 1 Formerly (b st. p. Dixie Bee Line
 (c st. w. Ohio, No. 2.

2 Formerly st. s. (a Charles Mann.
 (b U. S. S. Charles Mann.

3 Formerly st. s. Chester.

4 Formerly st. s. Lake Orange.

5 Formerly st. s. Valvoline.

6 Formerly st. s. J. H. Devereux.

7 Formerly st. s. G. J. Truesdell.

8 Formerly st. s. (a Edward T. Dalzell.

(b Chas. R. Norman.

9 Formerly st. s. (a Spaniel.

(b Grove E. Warner.

(a John H. Starin.

10 Formerly st. s. (b U. S. Q. M. C. st. s. Resolute.

(c U. S. Q. M. C. Capt. Reilly.

(d John H. Starin.

Line No.	Service	Crew	Horse-power	Name of owner	Home port	Address of owner
1	Tow.	13	180	Pfall and Smith Builders-Supply Co. (W. Va.)	Pittsburgh, Pa.	Charleston, W. Va.
2	Pas.	8	200	Vulley Line Steamers (Del.)	Memphis, Tenn.	Box 871.
3	Frt.	20	1,500	Masaba Steamship Co. (Minn.)	Duluth, Minn.	Sellwood Building.
4	Fsh.	4	10	Martin O'Beck	Grand Haven, Mich.	312 South Fourth Street.
5	Fsh.	4	90	John Benson	Milwaukee, Wis.	1905 North Wisconsin Street, Racine, Wis.
6	Tow.	7	700	Jay Street Terminal	New York, N. Y.	71 Water Street.
7	Tow.	16	185	Frank Deneen	Perola, Ill.	Lacon, Ill.
8	Pas.	40	2,000	Baltimore & Philadelphia Steamboat Co. (Md.)	Baltimore, Md.	Pier 1, Light Street.
9	Tow.	6	400	Bay State Dredging & Contracting Co. (Mass.)	Boston, Mass.	62 Conder Street
10	Tow.	9	450	Knappton Towboat Co. (Wash.)	Astoria, Oreg.	Foot Fourteenth Street.
11	Fsh.	10	70	Timothy J. Desmond (estate of)	Buffalo, N. Y.	c/o John J. Desmond, Dun- klrk, N. Y.
12	Tow.	3	400	New Bedford Towboat Corporation (Mass.)	New Bedford, Mass.	Fish Island.
13	Frt.	22	2,000	Great Lakes Steamship Co. (Del.)	Oswego, N. Y.	Hills Building, Syracuse, N. Y.
14	Per.	5	700	Carteret Ferry Corporation (N. J.)	New York, N. Y.	17 Battery Place.
15	Tow.	7	450	Todd Mobile Dry Docks (Ala.)	Mobile, Ala.	Foot Texas Street.
16	Frt.	27	1,250	Bison Steamship Corporation (N. Y.)	Buffalo, N. Y.	144 Grove Street, Tona- wanda, N. Y.
17	Tow.	2	80	Bridgeport Towing Line (Conn.)	Bridgeport, Conn.	6 Stratford Avenue.
18	Frt.	5	250	Karl Nelsen	New York, N. Y.	7104 Eighth Avenue (B).
19	Tow.	7	211	Massman Construction Co. (Mo.)	Kansas City, Mo.	New York Life Building.
20	Frt.	45	3,200	Amerlean Tankers Corporation (Mass.)	New York, N. Y.	21 West Street.
21	Frt.	10	950	City of Detroit	Detroit, Mich.	c/o Fire Commission, Wayne and Larned Streets.
22	Tow.	3	75	Merritt-Chapman & McLean Corporation (Del.)	Washington, D. C.	Fidelity Building, Balti- more, Md.
23	Frt.	23	600	Mullen Transit Co. (Mich.)	Detroit, Mich.	31 West Atwater Street.
24	Pas.	6	450	John E. Moore Co. (N. Y.)	New York, N. Y.	17 Battery Place.
25	Frt.	14	400	Mullen Coal Co. (Mich.)	Detroit, Mich.	Union Trust Building.
26	Tow.	2	40	Charles V. Fix	Buffalo, N. Y.	1829 Niagara Street.
27	Tow.	8	250	Fred B. Dulzell	New York, N. Y.	24 State Street.
28	Frt.	29	1,500	Interlake Steamship Co. (Del.)	Wilmington, Del.	100 West Tenth Street.
29	Frt.	31	1,600	Pioneer Steamship Co. (Del.)	do.	do.
30	Tow.	9	1,000	City of Philadelphia	Philadelphia, Pa.	Chestnut Street Pier 4 South.
31	L. Bk.	42	5,000	do.	do.	do.
32	Tnk.	35	2,800	Standard Shipping Co. (Del.)	Wilmington, Del.	30 Rockefeller Plaza, New York, N. Y.
33	Tow.	11	500	Tug, John A. Hughes Co. (Del.)	Philadelphia, Pa.	115 Walnut Street.
34	Frt.	37	1,600	Rockport Steamship Co. (Del.)	Wilmington, Del.	100 West Tenth Street.
35	Tow.	6	450	Mescek Towing & Transportation Co. (N. J.)	New York, N. Y.	Pier 60, North River.
36	Tow.	7	500	G. H. Breymann & Bros.	Toledo, Ohio.	Chamber of Commerce Building.
37	Pas.	5	150	McCarren Towing Line (N. J.)	Newark, N. J.	710 Lake Street.
38	Frt.	6	250	O. A. Gilbert	New Bedford, Mass.	90 State Street, Boston, Mass.
39	Frt.	20	1,760	Great Lakes Steamship Co. (Del.)	Oswego, N. Y.	Hills Building, Syracuse, N. Y.
40	Frt.	27	950	Ketchikan S. S. Co. (Wash.)	Seattle, Wash.	Hell Street Terminal.
41	Tow.	15	750	Bay Towing Co. (Tex.)	Galveston, Tex.	Medical Arts Building.
42	Frt.	31	1,760	Producers S. S. Co. (Del.)	Wilmington, Del.	100 West Tenth Street.
43	Tnk.	44	3,000	Standard Shipping Co. (Del.)	do.	30 Rockefeller Plaza, New York, N. Y.
44	Tow.	4	195	Cornell Steamboat Co. (N. Y.)	Albany, N. Y.	22 Ferry Street, Kingston, N. Y.
45	Tow.	10	150	Baton Rouge Coal & Towing Co. (La.)	Baton Rouge, La.	Foot Convention Street.
46	Tow.	7	450	Todd Mobile Dry Docks (Ala.)	Mobile, Ala.	Foot Texas Street.
47	Tow.	13	750	Barnett & Record Co. (Minn.)	Duluth, Minn.	418 Lyceum Building.
48	Pol.	9	200	City of Philadelphia	Philadelphia, Pa.	City Hall.
49	Tow.	11	500	Tug John F. Lewis Co. (Del.)	do.	115 Walnut Street.
50	Tow.	9	600	Campbell Transportation Co. (Del.)	Pittsburgh, Pa.	313 Sixth Avenue.
51	Tow.	7	550	Piscataqua River Towing Co. (Me.)	Portsmouth, N. H.	Piscataqua Savings Bank Building.
52	Frt.	38	2,400	Bradley Transportation Co. (W. Va.)	Duluth, Minn.	Wolvin Building.
53	Tow.	8	300	Starstug John G. Olsen (N. Y.)	New York, N. Y.	59 Pearl Street.
54	Frt.	23	1,500	Pittsburgh Steamship Co. (W. Va.)	Duluth, Minn.	Wolvin Building.

11 Formerly st. s. {a T. A. Briggs.
b Stanley H. Miner.
a st. s. Robert C. Sudden.
12 Formerly {b French st. s. Hadrumete.
c Robert C. Sudden.
13 Formerly st. s. {a Abraham Stearn.
b Edward N. Saunders, jr.

14 Formerly st. w. V. L. Watson.
15 Formerly st. w. Eclipse.
16 Formerly st. s. Carl D. Bradley.
17 Formerly st. s. {a Unique.
b Capt. Savidge.
18 Formerly st. s. Bransford.

Line No.	Official No.	Signal and radio-call letters	Rig	Name of vessel	Tonnage		Dimensions			When built	Where built
					Gross	Net	Length	Breadth	Depth		
1	226815		St. w.	JOHN H. SOMLL	63	63	80.0	24.0	3.6	1927	Jedburg, Mo.
2	203905		St. s.	John I. Clark	50	44	82.0	15.5	6.5	1907	Solomons, Md.
3	204563	KDWB	St. s.	JOHN J. BOLAND	6,035	4,530	480.0	54.2	31.2	1907	Ecorse, Mich.
4	216145		St. s.	JOHN J. LENSAN	67	45	72.6	19.4	8.4	1918	Sandusky, Ohio.
5	216827	KJOL	St. s.	JOHN J. O'HAGAN	1,698	1,179	251.0	43.6	18.1	1918	Duluth, Minn.
6	205241		St. s.	John J. Timmins	145	87	91.0	23.5	10.6	1908	Noank, Conn.
7	77419		St. s.	JOHN K. COWEN	160	109	105.0	21.5	10.3	1900	Baltimore, Md.
8	200332		St. s.	John L. Ingalls	98	67	93.3	21.3	9.4	1903	Scranton, Miss.
9	75930		St. s.	John L. Lawrence	229	150	157.8	21.2	10.6	1877	New London, Conn.
10	203204		St. s.	JOHN M. MCKERCHEY	506	286	161.2	37.1	11.0	1906	Ecorse, Mich.
11	207930		St. s.	JOHN M. TRUBY	98	60	71.0	20.0	12.5	1910	Cleveland, Ohio.
12	137059		St. w.	JOHN M. WARNER	88	88	109.8	26.0	3.5	1903	St. Louis, Mo.
13	201699		St. s.	John M. Worth	442	379	139.7	30.0	10.8	1905	Tottenville, N. Y.
14	208353	KFPD	St. s.	John P. Dowd Engine 47	179	122	101.7	27.4	10.3	1909	East Boston, Mass.
15	207261	KUTM	St. s.	JOHN P. REISS	6,432	4,963	504.0	54.0	30.0	1910	Lorain, Ohio.
16	227287		St. c.	JOHN R. DRACKETT	116	116	127.0	42.0	5.5	1928	Morgan City, La.
17	202196		St. s.	JOHN R. EMERY	422	260	133.0	32.8	9.6	1905	Buffalo, N. Y.
18	211696	KGAU	St. s.	JOHN R. WILLIAMS	396	269	136.7	27.6	14.7	1913	Port Richmond, N. Y.
19	207448	KDXL	St. s.	JOHN S. MANUEL	5,494	4,163	444.0	58.2	31.0	1910	Ecorse, Mich.
20	127397	KJOM	St. s.	JOHN T. DONOHUE	401	190	135.0	27.5	15.7	1899	Philadelphia, Pa.
21	200936		St. w.	JOHN T. WILSON	71	71	103.0	22.0	3.5	1904	Parkersburg, W. Va.
22	223376	KFMN	St. s.	JOHN W. BOARDMAN	3,815	2,741	340.6	55.1	25.0	1923	Toledo, Ohio.
23	202194		St. s.	JOHN W. FERRETT	74	40	65.2	19.0	8.0	1905	New Baltimore, N. Y.
24	77407		St. s.	JOHN W. GATES	5,199	3,535	478.0	52.0	25.1	1900	Lorain, Ohio.
25	208194		St. w.	JOHN W. HUBBARD	300	300	188.0	50.0	5.8	1910	Jeffersonville, Ind.
26	224564		St. w.	JOHN W. LANE	72	72	84.4	24.0	3.6	1925	Paducah, Ky.
27	227321	WRBN	St. w.	JOHN W. WEEKS	319	197	130.1	35.1	5.1	1928	Dubuque, Iowa.
28	106458		St. s.	JOHN CHESTER MORRISON	48	24	70.4	16.9	7.5	1867	South Rondout, N. Y.
29	200346	WDDN	St. s.	JOHN MCCARTNEY KEN-NEDY	3,845	2,858	354.0	48.0	28.0	1903	Cleveland, Ohio.
30	221833	KMVM	St. s.	JOHN PURROY MITCHEL	334	227	126.8	27.0	14.1	1921	Shooters Island, N. Y.
31	218853	KJON	St. s.	JOHNSON CITY	177	30	95.5	24.7	12.2	1919	Green Bay, Wis.
32	77420		St. s.	JOHNSTOWN	225	93	88.0	22.0	12.2	1900	Wilmington, Del.
33	220185	KUYT	St. s.	JOLEE	4,094	3,033	300.0	54.2	27.8	1920	Hog Island, Pa.
34	214466	KGOI	St. s.	JOLIET	6,262	4,824	504.0	54.0	30.0	1916	Lorain, Ohio.
35	219713	KUGT	St. s.	JOMAR	5,104	3,107	390.0	54.2	27.8	1920	Hog Island, Pa.
36	213803	KSEU	St. s.	JONANCY	3,289	1,980	318.5	40.4	24.2	1915	Camden, N. J.
37	76576		St. p.	Joppa	607	483	190.0	31.1	9.0	1885	Wilmington, Del.
38	77501		St. s.	Jordan	90	61	70.4	17.3	6.2	1901	Portland, Ore.
39	214605		St. w.	JOSEPH BISSO	169	169	115.2	28.0	7.2	1916	Jeffersonville, Ind.
40	204631	KQNZ	St. s.	JOSEPH BLOCK	6,486	4,939	549.0	56.0	26.5	1907	Bay City, Mich.
41	206150		El. s.	JOSEPH MEDILL	309	30	104.0	28.2	16.0	1908	Mantowoc, Wis.
42	213795		St. s.	JOSEPH MESECK	50	34	52.1	18.0	7.5	1915	Tottenville, N. Y.
43	220787	KDJV	St. s.	JOSEPH SEEP	7,088	4,410	429.3	59.2	33.2	1920	Chester, Pa.
44	202825		St. s.	JOSEPH SELLWOOD	6,741	5,269	525.0	55.0	31.0	1906	Lorain, Ohio.
45	201047	KJOP	St. s.	Joseph Wharton	311	106	143.2	23.3	11.3	1904	Wilmington, Del.
46	207422		St. s.	JOSEPH WOOD	6,360	4,921	504.0	54.0	30.0	1910	Lorain, Ohio.
47	219282		St. s.	JOSEPH C. REICHERT	72	49	62.0	18.8	8.6	1919	New Baltimore, N. Y.
48	210029		St. s.	JOSEPH F. BELLOWES	315	153	150.0	23.9	11.3	1912	Pocomoke City, Md.
49	221517		St. s.	Joseph F. Carroll	85	58	68.6	22.0	8.8	1921	Tottenville, N. Y.
50	93059		St. s.	Jos. F. Coyne	44	30	60.0	17.3	7.0	1900	Albany, N. Y.
51	202635	KDXU	St. s.	JOSEPH G. BUTLER, Jr.	6,588	5,174	525.0	55.0	31.0	1905	Lorain, Ohio.
52	140180		St. s.	JOSEPH H. DAVIS	130	64	105.2	19.6	8.7	1876	Damariscotta, Me.
53	224409	WIDF	St. s.	JOSEPH H. FRANTZ	8,289	6,436	601.0	62.0	27.8	1924	River Rouge, Mich.
54	216839	KJOQ	St. s.	JOSEPH H. MORAN	345	157	125.3	29.9	13.7	1918	Solomons Island, Md.
55	211785	KJOR	St. s.	JOSEPH J. O'BRIEN	306	208	110.4	28.6	13.6	1913	Port Richmond, N. Y.
56	77375		St. s.	Joseph M. Clark	93	63	86.2	20.7	9.3	1899	Baltimore, Md.
57	220956	KDMT	St. s.	JOSEPH M. CUDAHY	6,949	4,294	430.0	59.2	33.4	1921	Chester, Pa.

¹ Formerly { a st. s. Oswegatchie.
 { b U. S. Eng. Corps st. s. Oswegatchie.
 { c st. s. Oswegatchie.
² Formerly st. s. Lake Geneva.
³ Formerly st. s. { a st. s. John L. Lawrence.
 { b U. S. Navy st. s. S. P. 838.
⁴ Formerly st. w. El Capitan.
⁵ Formerly st. s. Engine 47.
⁶ Formerly st. s. Trenton.
⁷ Formerly st. s. W. B. Keene.

⁸ Formerly st. s. { a St. Clair.
 { b E. L. Pierce.
⁹ Formerly st. s. Covington.
¹⁰ Formerly st. w. { a Frank Tyler.
 { b E. Stanley Holland
¹¹ Formerly st. s. { a Joel D. Smith.
 { b Robert McAllister.
¹² Formerly st. w. { a J. H. Menge.
 { b M. A. Burke.

Line No.	Service	Crew	Horsepower	Name of owner	Home port	Address of owner
1	Tow.	4	60	Missouri Portland Cement Co. (Mo.)	St. Louis, Mo.	1010 Pine Street.
2	Wat.	3	75	Joseph M. Clark & Bro. (Va.)	Norfolk, Va.	Foot Roanoke Dock.
3	Fr.	29	1,600	American Steamship Co. (N. Y.)	Buffalo, N. Y.	Marine Trust Building.
4	Tow.	3	300	Central Dredging Co. (Ohio)	do.	307 Michigan Avenue, Chicago, Ill.
5	Fr.	24	1,250	Blson Steamship Corporation (N. Y.)	do.	144 Grove Street, Tonawanda, N. Y.
6	Tow.	6	350	Fred B. Dalzell	New York, N. Y.	24 State Street.
7	Fr.	17	350	Baltimore & Ohio R. R. Co. (Md.)	Baltimore, Md.	Baltimore and Charles Streets.
8	Pas.	12	250	M. J. Dady Engineering & Contracting Co. (N. Y.)	New York, N. Y.	367 Fulton Street.
9	Fsh.	26	150	Triton Oil & Fertilizer Co. (N. Y.)	do.	101 Beekman Street.
10	Fr.	17	350	Kelley Island Lino & Transport Co. (Ohio)	Sandusky, Ohio	Foot McDonough Street.
11	Tow.	4	500	Great Lakes Towing Co. (N. J.)	Duluth, Minn.	N. P. Dock.
12	Fr.	8	200	Wolf River Transportation Co. (Tenn.)	Memphis, Tenn.	154 East Calhoun Street.
13	Fr.	27	500	Thames River Line (Del.)	New York, N. Y.	Pier 32, East River.
14	Fr.	7	600	City of Boston (Mass.)	Boston, Mass.	City Hall.
15	Fr.	31	1,760	Reiss Steamship Co. (Del.)	Wilmington, Del.	100 West Tenth Street.
16	Fr.	12	1,200	Morgan City Berwick Ferry Co. (La.)	New Orleans, La.	Morgan City, La.
17	Fr.	12	200	W. L. Emery	Detroit, Mich.	Foot Mt. Elliott Avenue.
18	Tow.	13	200	Great Lakes Dredge & Dock Co. (N. J.)	New York, N. Y.	17 Battery Place.
19	Fr.	26	1,900	Pioneer Steamship Co. (Del.)	Wilmington, Del.	100 West Tenth Street.
20	Tow.	18	900	Northern Barge Corporation (Del.)	do.	Equitable Building.
21	Tow.	10	160	Ohio River Dredging Co. (Ky.)	Louisville, Ky.	Wirtland, Ky.
22	Fr.	25	1,500	Huron Transportation Co. (Mich.)	Detroit, Mich.	1325 Ford Building.
23	Tow.	4	125	Bridgeport Towing Line (Conn.)	Bridgeport, Conn.	6 Stratford Avenue.
24	Fr.	25	1,500	Pittsburgh Steamship Co. (W. Va.)	Duluth, Minn.	Wolvin Building.
25	Pas.	25	250	Wm. S. Cordry	St. Louis, Mo.	Wainwright Building.
26	Fr.	2	130	John W. Lane	Cincinnati, Ohio	Chilpolis, Ohio.
27	Tow.	18	600	Inland Waterways Corporation (Del.)	Dubuque, Iowa	523 Marquette Avenue, Minneapolis, Minn.
28	Tow.	4	150	Snow Marine Co. (Me.)	Rockland, Me.	79 Mechanic Street.
29	Fr.	25	1,310	Vulley Camp Steamship Co. (Del.)	Wilmington, Del.	100 West Tenth Street.
30	Fr.	15	750	City of New York	New York, N. Y.	Municipal Building.
31	Tow.	9	400	Erie R. R. Co. (N. Y.)	do.	50 Church Street.
32	Tow.	5	650	Pennsylvania R. R. Co. (Pa.)	do.	Pennsylvania Station.
33	Fr.†	35	2,500	Lykes Bros. Ripley S. S. Co. (La.)	Houston, Tex.	Cotton Exchange Building.
34	Fr.	31	1,760	Cleveland Cliffs S. S. Co. (Del.)	Wilmington, Del.	100 West Tenth Street.
35	Fr.	37	2,500	Tampa Interoccean S. S. Co. (Fla.)	New Orleans, La.	Wiltney Building.
36	Fr.†	32	1,800	Poehontas Steamship Co. (Del.)	Wilmington, Del.	Du Pont Building.
37	Fr.	31	400	A. Woollen	Crisfield, Md.	Key Highway and Warren Avenue, Salisbury, Md.
38	Tow.	5	200	Knappton Towboat Co. (Wash.)	Astoria, Ore.	Knappton, Wash.
39	Fr.	8	200	Louisiana Avenue Ferry Co. (La.)	New Orleans, La.	171 Walnut Street.
40	Fr.	29	2,000	Inland Steamship Co. (W. Va.)	Chicago, Ill.	38 South Dearborn Street.
41	Fr.	18	1,320	City of Chicago (Ill.)	do.	City Hall.
42	Tow.	4	450	Meseck Towing & Transportation Co. (N. J.)	New York, N. Y.	Pier 60, North River.
43	Tnk.	48	2,700	Standard Shipping Co. (Del.)	Wilmington, Del.	30 Rockefeller Plaza, New York, N. Y.
44	Fr.	30	1,600	Interlake Steamship Co. (Del.)	do.	100 West Tenth Street.
45	Fsh.	26	335	McNeal Edwards Co. (Va.)	Reedville, Va.	
46	Fr.	32	1,760	Eastern Steamship Co. (Del.)	Wilmington, Del.	100 West Tenth Street.
47	Tow.	4	250	Reichert Towing Line (N. Y.)	New York, N. Y.	Foot Dupont Street (B).
48	Fsh.	29	750	McNeal Dodson Co. (Va.)	Reedville, Va.	
49	Tow.	6	250	Carroll Towing Co. (N. Y.)	New York, N. Y.	Pier 5, Bush Docks (B).
50	Tow.	5	250	Frank L. Coyne	New York, N. Y.	c/o Bonchard Transportation Corporation, 17 Battery Place.
51	Fr.	31	1,760	Pioneer Steamship Co. (Del.)	Wilmington, Del.	100 West Tenth Street.
52	Fsh.	5	60	Kilmarnock Fish Products (Va.)	Reedville, Va.	Kilmarnock, Va.
53	Fr.	34	2,500	Columbia Transportation Co. (Del.)	Wilmington, Del.	100 West Tenth Street.
54	Tow.	10	1,000	Tug Joseph H. Moran (N. Y.)	New York, N. Y.	17 Battery Place.
55	Tow.	14	500	O'Brien Bros. Towing Co. (N. Y.)	do.	233 Broadway.
56	Tow.	8	400	Wood Towing Corp. (Va.)	Norfolk, Va.	Roanoke Dock.
57	Tnk.†	36	3,300	Sinclair Navigation Co. (Del.)	New York, N. Y.	45 Nassau Street.

13 Formerly st. s. Atlantic.

14 Formerly st. s. {a P. P. Miller.

{b Collier.

15 Formerly st. s. {a Mastiff.

{b Bouker No. 4.

16 Formerly st. s. Herbert F. Black.

17 Formerly st. s. Arthur H. Hawgood.

18 Formerly st. s. A. E. Ackerman.

19 Formerly st. s. Caroline M. Wade.

20 Formerly {a st. s. Joseph F. Bellows.

{b U. S. S. Joseph F. Bellows.

21 Formerly st. s. {a M. Henderer.

{b Annie E. Flannery.

{c Tenn Wager.

22 Formerly st. s. Lizzie Weyman.

23 Formerly st. s. Progress.

24 Formerly st. s. {a Albert J. Stone.

{b Planet.

Line No.	Official No.	Signal and radio-call letters	Rig	Name of vessel	Tonnage		Dimensions			When built	Where built
					Gross	Net	Length	Breadth	Depth		
1	214493	WCCJ	St. s.	JOSEPH R. PARROTT. □ ⊕	2,406	1,114	336.7	59.0	18.5	1916	Philadelphia, Pa.
2	210653	KJSH	St. s.	Joseph W. Martin. +	104	95	87.1	25.7	12.2	1912	East Boston, Mass.
3	77359		St. s.	Joseph W. Ross.	27	18	49.0	15.4	6.5	1893	East Boston, Mass.
4	92087		St. s.	Jos. W. Simpson (composite). +	1,813	1,315	250.8	42.0	20.7	1889	Wyandotte, Mich.
5	76009		St. s.	Josephine.	86	59	69.0	21.0	6.2	1885	Stratford, Conn.
6	202044		St. s.	JOSEPHINE.	46	25	56.0	17.0	9.0	1905	Muntowee, Wis.
7	221142		St. s.	Josephine Addison.	47	32	51.0	14.5	5.8	1919	Menominee, Mich.
8	76782		St. s.	Joshua Lovett.	169	81	112.2	22.0	11.9	1888	Boston, Mass.
9	222798		St. s.	JOSHUA A. HATFIELD. + Δ	7,040	6,213	586.3	60.2	28.0	1923	Lorain, Ohio.
10	81852		St. s.	Joy II.	96	65	113.0	15.6	9.4	1903	Bristol, R. I.
11	204796		St. s.	Julia B.	95	65	71.5	19.0	4.9	1907	Astoria, Ore.
12	205169		St. w.	Julia B.	835	511	158.7	38.0	6.0	1908	Sentle, Wash.
13	218770	KJOS	St. s.	Julia Howard. +	360	199	124.0	20.9	13.7	1919	Solomons Island, Md.
14	214677	WLCD	St. s.	JULIA LUCKENBACH. □ + ⊕	5,950	3,800	436.6	57.2	28.0	1917	Quincy, Mass.
15	232882	WDFU	St. s.	Julia C. Moran.	106	46	81.3	20.0	9.9	1919	City Island, N. Y.
16	77230		St. s.	Julian J. Fleetwood.	42	21	70.6	14.6	6.5	1896	Hertford, N. C.
17	157476		St. w.	Julius Fleischmann.	504	355	155.0	32.0	5.0	1897	Jeffersonville, Ind.
18	210773		St. p.	JULIUS S. WALSH.	570	490	169.0	50.0	7.0	1912	do.
19	77274	WMCW	St. s.	JUNIATA. ⊕	3,465	2,537	310.0	42.0	16.0	1897	Wilmington, Del.
20	201768	WADM	St. s.	JUNIATA. ⊕	4,333	2,619	346.0	45.0	28.0	1905	Cleveland, Ohio.
21	201286		St. s.	Junior Murray.	48	32	68.6	17.8	7.0	1904	New Baltimore, N. Y.
22	76024		St. s.	Juno.	84	42	78.5	18.1	9.3	1878	Camden, N. J.
23	76047		St. s.	Juno.	80	40	83.5	18.4	8.5	1879	do.
24	136428		St. s.	Juno.	75	37	74.0	18.5	8.9	1894	Boston, Mass.
25	77458		St. s.	JUPITER. Δ	3,719	2,769	346.0	48.0	28.0	1901	Lorain, Ohio.
26	207631		St. s.	Jupiter.	29	17	61.5	16.5	7.5	1910	Erle, Pa.
27	220107	KJOT	St. s.	Jupiter. □	539	366	154.7	30.6	16.7	1923	Brooklyn, N. Y.
28	215800	WLCE	St. s.	K. I. LUCKENBACH. □ + ⊕	5,887	3,677	446.0	56.1	27.8	1917	Quincy, Mass.
29	221174	KDRE	St. s.	K. H. KINGSBURY. □ + ⊕	7,251	4,425	410.0	58.2	33.1	1921	Alameda, Calif.
30	161082	KJOU	St. s.	Kadlak. □	114	58	105.0	22.5	9.7	1896	do.
31	226759		St. s.	Kahlenberg. □	16	11	47.5	10.0	5.5	1913	Mare Island, Calif.
32	219175	KJOV	St. s.	KALEEN.	427	187	142.0	27.6	14.8	1919	Superior, Wis.
33	211001	WQCW	St. s.	KANAK. □ ⊕	231	121	110.8	25.4	9.8	1913	Alameda, Calif.
34	209669		St. s.	Kangaroo.	205	139	100.2	28.6	10.5	1912	Port Richmond, N. Y.
35	216438	WACI	St. s.	KANSAN. □ + ⊕	4,870	2,892	401.6	53.9	26.2	1918	Philadelphia, Pa.
36	226596		St. s.	KANSAS.	99	31	71.0	20.1	11.2	1927	Cleveland, Ohio.
37	14374		St. s.	Kato Jones.	122	61	102.5	20.0	10.6	1879	Camden, N. J.
38	101201		St. s.	Katherine.	44	30	73.0	16.6	8.0	1902	Orange, Tex.
39	205002	KMVO	St. s.	Katherine. □	531	292	167.1	35.9	12.5	1908	Fairhaven, Calif.
40	208218		St. w.	Katherine.	101	101	119.0	24.5	3.6	1910	Guild, Tenn.
41	210902	KJOW	St. s.	Katherine Donovan. □	993	592	199.3	41.6	14.6	1913	North Bend, Ore.
42	226482		St. s.	Kathryn E. Nugent.	23	16	63.4	12.2	5.1	1927	Louisville, Ky.
43	161033		St. s.	Katie.	89	45	86.3	20.0	9.0	1892	Baltimore, Md.
44	216090	WLCF	St. s.	KATRINA LUCKENBACH. □ + ⊕	5,854	3,687	446.0	56.1	27.8	1918	Quincy, Mass.
45	110983		St. s.	Kearny.	130	88	93.0	27.3	7.6	1900	Tottenville, N. Y.
46	161061		St. s.	KEARSARGE.	3,092	2,721	328.0	44.2	23.0	1891	Chicago, Ill.
47	116999		St. s.	Kehoe Boys.	83	58	73.7	25.4	6.7	1900	East Rockaway, N. Y.
48	201027	KJOX	St. s.	KEHTON.	153	87	115.0	17.5	10.3	1903	Boston, Mass.
49	220680	KDJY	St. s.	KEKOSKEE. □ + ⊕	5,193	3,180	391.8	51.3	28.8	1920	Wilmington, Del.
50	212301		St. s.	KELLEY ISLAND.	700	393	179.8	38.1	15.5	1914	Lorain, Ohio.
51	233268	WIFT	St. s.	KENAI. + ⊕	382	260	123.4	27.3	12.5	1904	San Francisco, Calif.
52	202364		St. s.	Kenmore.	118	80	101.5	20.8	9.4	1905	Baltimore, Md.
53	222887		St. s.	Kenosha.	763	519	142.5	30.5	15.2	1919	Sturgeon Bay, Wis.
54	219408	KOSV	St. s.	KENOWIS. □ + ⊕	4,934	3,014	390.0	54.2	27.8	1920	Hog Island, Pa.
55	208320		St. s.	Kensington.	78	53	73.6	19.9	8.3	1911	West New Brighton, N. Y.
56	207489	WACJ	St. s.	KENTUCKIAN. □ + ⊕	5,200	3,178	414.5	53.7	28.1	1910	Sparrows Point, Md.
57	106036		St. s.	Kentucky.	86	43	77.1	19.4	13.0	1881	Chicago, Ill.
58	221120	KDQI	St. s.	KENTUCKY. □ + ⊕	5,376	3,343	410.0	54.4	27.2	1921	Los Angeles, Calif.

¹ Formerly st. s. Narragansett.

² Formerly st. s. Manchester.
 (a) st. s. Wana.
 (b) British st. y. Wana.
 (c) st. s. Wana.

³ Formerly st. s. Guardsman.
 (a) U. S. C. Guard st. s. Chilahoma.
 (b) U. S. Navy st. s. No. 86.

⁶ Formerly st. w. (a) Dolphin No. 3.
 (b) Harry Anderson.

⁷ Formerly st. s. (a) J. H. Randerson.
 (b) Anna J. Brooks.

⁸ Formerly st. s. Erastus Baldwin.

⁹ Formerly st. s. 264.

¹⁰ Formerly U. S. Navy Hull No. 1071.

¹¹ Formerly st. s. James L. Morgan.

Steam Vessels

103

Line No.	Service	Crew	Horsepower	Name of owner	Home port	Address of owner
1	Fer.	36	2,700	Florida East Coast Car Ferry Co. (S. D.)	New York, N. Y.	120 Broadway.
2	Tow.	0	450	Staples Coal Co. (Mass.)	Fall River, Mass.	401 Deyol Street.
3	Tow.	2	150	Ross Tow Boat Co. (Mass.)	Boston, Mass.	28 T Wharf.
4	Frt.	21	1,200	Madden Coal Corporation (N. Y.)	Ogdensburg, Mass.	329 Main Street.
5	Frt.	8	100	Andrew Rudel Oyster Co. (Conn.)	Bridgeport, Conn.	South Norwalk, Conn.
6	Tow.	3	150	Patrick J. Cullman	Chicago, Ill.	1909 Newport Avenue.
7	Fsh.	7	75	Ora Endress	Sault Ste. Marie, Mich.	Grand Marais, Mich.
8	Tow.	11	450	Taylor Dredging Co. (N. J.)	New York, N. Y.	Foot Communipaw Avenue, Jersey City, N. J.
9	Frt.	33	2,200	Pittsburgh Steamship Co. (W. Va.)	Duluth, Minn.	Wolvin Building.
10	Pas.	10	600	Henry F. Williams	New York, N. Y.	600 Mead Street.
11	Pas.	4	110	Wahkiakum Transportation Co. (Wash.)	Astoria, Oreg.	Cathlamet, Wash.
12	Pas.	28	800	American Yukon Navigation Co. (W. Va.)	St. Michael, Alaska	Alaska Building, Seattle Wash.
13	Tow.	14	1,000	Thomas J. Howard	New York, N. Y.	17 Battery Place.
14	Frt. †	42	4,000	Luckenbach Steamship Co. (Del.)	do.	120 Wall Street.
15	Tow.	5	400	Tug Julia C. Moran (N. Y.)	New York, N. Y.	17 Battery Place.
16	Tow.	3	150	C. S. Parker	Elizabeth City, N. C.	
17	Tow.	25	809	Ohio & Kanawha Transportation Co. (Del.)	Cincinnati, Ohio	Union Trust Building.
18	Pas.	7	1,000	Wiggins Ferry Co. (Ill.)	St. Louis, Mo.	Foot Spruce Street.
19	Frt.	44	2,500	Merchants & Miners Transportation Co. (Md.)	Baltimore, Md.	112 South Gay Street.
20	Pas.	149	3,000	Great Lakes Transit Corporation (N. Y.)	Buffalo, N. Y.	223 Erie Street.
21	Tow.	8	150	Champlain Towing Corporation (N. Y.)	New York, N. Y.	17 State Street.
22	Tow.	7	300	Charles E. Davis, Jr.	Philadelphia, Pa.	Bourse Building.
23	Tow.	9	145	Texas and New Orleans Railroad Co. (Tex.)	New Orleans, La.	Pan American Building.
24	Tow.	9	300	Mystic Steamship Co., trustees	Boston, Mass.	250 Stuart Street.
25	Frt.	27	1,450	Interlake Steamship Co. (Del.)	Wilmington, Del.	100 West Tenth Street.
26	Fsh.	6	55	Keystone Fish Co. (Pa.)	Erie, Pa.	Foot French Street.
27	Tow.	13	1,400	Neptune Line (Del.)	New York, N. Y.	1 Broadway.
28	Frt. †	42	4,000	Luckenbach Steamship Co. (Del.)	do.	120 Wall Street.
29	Tnk.	45	3,300	Standard Oil Co. of California (Del.)	San Francisco, Calif.	225 Bush Street.
30	Tow.	9	350	W. T. Cleverdon	do.	1 Drumm Street.
31	Fsh.	2	20	F. A. Nelson	Tacoma, Wash.	811 West Sixty-second Street, Seattle, Wash.
32	Tow.	17	1,000	Southern Transportation Co. (N. J.)	Philadelphia, Pa.	Commercial Trust Building.
33	Frt.	8	275	Alaska Packers Association (Calif.)	San Francisco, Calif.	111 California Street.
34	Frt.	7	400	Lighterage Holdings (N. Y.)	New York, N. Y.	21 West Street.
35	Frt.	42	3,000	American Hawaiian Steamship Co. (N. J.)	do.	90 Broad Street.
36	Tow.	7	700	Great Lakes Towing Co. (N. J.)	Duluth, Minn.	N. P. Dock.
37	Tow.	10	300	Eugene Breymann	New York, N. Y.	17 Battery Place.
38	Tow.	8	150	C. R. Harms	Port Arthur, Tex.	Orange, Tex.
39	Frt.	18	450	Redwood Steamship Co. (Calif.)	San Francisco, Calif.	681 Market Street.
40	Tow.	5	95	Pfaff & Smith Builders Supply Co. (W. Va.)	Pittsburgh, Pa.	Spring & Bullitt Streets, Charleston, W. Va.
41	Frt.	24	800	Katherine Donavan Steamship Co. (Wash.)	San Francisco, Calif.	Aberdeen, Wash.
42	Tow.	3	60	Modern Sand & Gravel Co. (Mo.)	St. Louis, Mo.	2041 Magazine Street.
43	Tow.	7	250	Daniel Roe Towing & Transportation Co., (N. J.)	New York, N. Y.	1 Broadway.
44	Frt. †	46	4,500	Luckenbach Steamship Co. (Del.)	do.	120 Wall Street.
45	Frt.	4	150	Newark Express & Transportation Co. (N. J.)	Newark, N. J.	Foot Madison Street.
46	Frt.	20	1,500	Canada Atlantic Transit Co. (Minn.)	Duluth, Minn.	103 Board of Trade Building.
47	Frt.	6	60	Mill Basin & Long Beach Towing Co. (N. Y.)	New York, N. Y.	165 Broadway.
48	Pas.	6	1,200	James A. Kenny	do.	602 Seventy-eighth Street (B).
49	Tnk.	35	2,300	Richfield Oil Co. (Calif.)	Los Angeles, Calif.	555 South Flower Street.
50	Drq.	16	924	Kelley Island Lime & Transport Co. (Ohio)	Sandusky, Ohio	Foot McDonough Street.
51	Pas.	18	200	Alaska S. S. Co. (Nev.)	New York, N. Y.	120 Broadway.
52	Tow.	8	350	Southern Transportation Co. (N. J.)	Philadelphia, Pa.	Commercial Trust Building.
53	Frt.	36	800	West Ports Steamship Line (Wis.)	Milwaukee, Wis.	108 North Broadway.
54	Frt. †	32	2,500	Waterman S. S. Corporation (Ala.)	Mobile, Ala.	Merchants National Bank Building.
55	Tow.	8	150	City of Philadelphia	Philadelphia, Pa.	City Hall.
56	Frt.	38	2,000	American-Hawaiian Steamship Co. (N. J.)	New York, N. Y.	90 Broad Street.
57	Tow.	5	600	Andrew J. Harper	Baltimore, Md.	104 Marine Bank Building.
58	Frt. †	45	3,500	States S. S. Co. (Nev.)	Portland, Oreg.	Porter Building.

¹² Formerly st. s. Santa Olivia.
¹³ Formerly (a) st. s. Kate Jones
 (b) U. S. Navy Seminole.
 (c) U. S. Q. M. C. st. s. Gen'l Ayres.
¹⁴ Formerly st. s. San Ramon.
¹⁵ Formerly st. s. S. B. Greacen.

¹⁶ Formerly st. s. S. D. Combes.
¹⁷ Formerly st. y. Calumet.
¹⁸ Formerly U. S. Q. Corps st. s. General Miffin.
¹⁹ Formerly st. s. Active.
²⁰ Formerly st. s. Alpha.
²¹ Formerly st. s. West O'Rowa.

Line No.	Official No.	Signal and radio-call letters	Rig	Name of vessel	Tonnage		Dimensions			When built	Where built
					Gross	Net	Length	Breadth	Depth		
							Feet	Feet	Feet		
1	220122		St. s.	KENTUCKY.....	94	32	78.8	20.0	12.4	1920	Cleveland, Ohio.....
2	219724	KJOY	St. s.	KERHONKSON..... ⁺	4,768	2,020	377.0	52.0	26.8	1920	Shooters Island, N. Y.
3	107004		St. s.	Kermite.....	33	22	54.1	15.2	6.7	1894	Athens, N. Y.
4	218727	KJOZ	St. s.	KESHENA.....	427	187	142.0	27.5	14.8	1919	Superior, Wis.
5	204735		St. s.	KEVIN MORAN..... ²	96	65	77.5	19.5	7.5	1907	Philadelphia, Pa.
6	218740	KIVC	St. s.	KEWANEE..... ^{□+⊙}	3,650	2,125	318.4	40.0	23.0	1919	Elizabeth, N. J.
7	14478		St. s.	Kickemult.....	24	16	52.5	17.4	4.7	1888	Noank, Conn.
8	209401	KJPA	St. s.	KILAUEA..... [□]	1,338	806	240.0	36.1	17.0	1911	San Francisco, Calif.
9	214282		St. s.	Kill Van Kull.....	364	320	122.2	30.5	8.5	1916	South Rondout, N. Y.
10	205668		St. s.	Kinette..... ³	94	55	70.0	21.0	9.6	1908	Noank, Conn.
11	217458	KJPB	St. s.	KING..... ⁺	2,024	1,026	251.0	43.6	26.2	1918	Cleveland, Ohio.....
12	210306	KOQR	St. s.	KINFISHER..... [⊙]	414	209	139.4	25.2	14.2	1919	Savannah, Ga.
13	230326	KJPC	St. s.	Kingfisher (composite).....	325	161	154.0	20.2	6.9	1901	Shooters Island, N. Y.
14	161198		St. s.	Kingston.....	78	53	74.7	22.8	7.2	1902	Kennebunkport, Mo.
15	218039	KIFJ	St. s.	KISHAQUILLAS..... ^{□+⊙}	5,034	3,080	390.0	54.2	27.6	1910	Hog Island, Pa.
16	222630		St. s.	Kittanning.....	62	34	70.1	20.0	6.6	1922	New Baltimore, N. Y.
17	222803		St. w.	KIWANIS.....	142	142	140.0	20.0	4.9	1923	Dubuque, Iowa.
18	224401		St. s.	KLAMATH..... ^{□+}	1,052	925	231.0	45.0	17.0	1921	San Francisco, Calif.
19	205787		St. s.	Kllyann.....	125	55	89.6	22.0	9.6	1905	Bandon, Oreg.
20	161114		St. w.	Klondyke.....	406	242	120.8	27.5	5.8	1898	Dutch Harbor, Alaska.
21	222010		St. s.	Knappton.....	76	35	78.2	19.8	7.4	1903	Portland, Oreg.
22	203772	KJPD	St. s.	Knickerbocker.....	310	192	130.0	32.9	10.0	1907	Noank, Conn.
23	231148		St. s.	KNICKERBOCKER..... ^{□+}	2,045	1,391	251.5	46.1	18.4	1931	Marlins Harbor, N. Y.
24	221687	KDUD	St. s.	KNOXVILLE CITY..... ^{□+⊙}	5,686	3,450	424.2	56.2	26.6	1921	Chickasaw, Ala.
25	226169		St. s.	KOALKRAFT.....	376	312	150.0	37.0	10.4	1913	Chicago, Ill.
26	209709	KJPE	St. s.	KODIAK..... [□]	148	101	100.0	19.2	12.4	1912	Seattle, Wash.
27	203647	KJPF	St. s.	Kookaburra.....	220	149	80.4	30.4	9.7	1900	Tottenville, N. Y.
28	207780	KJPG	St. s.	KULSIAN..... [□]	926	573	160.3	32.0	20.7	1919	Seattle, Wash.
29	230206		St. s.	L. T. C. No. 4..... [□]	370	217	160.7	35.2	6.0	1930	Sparrows Point, Md.
30	205129		St. s.	L. C. SABIN.....	98	34	74.0	20.0	11.6	1908	Chicago, Ill.
31	220374	KGFE	St. s.	L. E. BLOCK..... [⊙]	9,092	7,164	604.2	64.2	28.6	1917	Lorain, Ohio.
32	209608		St. w.	L. G. NEAL.....	43	43	80.1	22.1	3.3	1912	Des Arc, Ark.
33	202604		St. c.	L. H. MARRERO.....	163	163	118.0	53.0	7.5	1905	Jeffersonville, Ind.
34	216980	WOCU	St. s.	L. J. DRAKE..... ^{□+⊙}	6,693	4,796	410.0	57.2	30.0	1918	Seattle, Wash.
35	141326		St. s.	L. P. SMITH.....	73	36	67.0	18.2	9.1	1894	Cleveland, Ohio.
36	141584		St. p.	L. S. THORNE..... [□]	1,217	1,217	304.0	57.0	7.3	1898	Dubuque, Iowa.
37	141847	KJPH	St. s.	L. Y. Schermerhorn.....	181	123	98.3	22.7	11.4	1903	Camden, N. J.
38	200189		St. s.	LA BELLE..... ^{+△}	6,497	4,876	504.0	54.0	30.0	1909	Lorain, Ohio.
39	221461		St. w.	LA BELLE.....	335	253	148.5	34.4	5.6	1921	Jeffersonville, Ind.
40	213000	WFDM	St. s.	LA BREA..... ^{□⊙}	6,665	4,157	436.0	56.2	33.7	1910	San Francisco, Calif.
41	222420		St. s.	La Paloma..... [□]	30	18	59.8	13.3	5.3	1922	Clinton, Wash.
42	225181	KDCK	St. s.	LA PERLA..... [⊙]	3,702	2,105	325.2	48.1	13.6	1924	Birkenhead, England.
43	221103	KDPX	St. s.	LA PLACENTIA..... ^{□+⊙}	8,272	5,107	440.4	58.2	32.8	1921	Los Angeles, Calif.
44	221691	KDVJ	St. s.	LA PURISIMA..... ^{□+⊙}	5,091	3,032	392.3	51.2	30.4	1921	do.
45	203028	WTBL	St. s.	LA SALLE..... [⊙]	6,024	5,476	530.0	56.2	32.0	1906	Ecorse, Mich.
46	213140		St. s.	LA SALLE.....	96	49	75.0	20.0	12.5	1915	Ashtabula, Ohio.
47	222332		St. s.	LA SALLE.....	677	334	161.6	54.0	15.0	1922	Toledo, Ohio.
48	218865	KIZX	St. s.	LABETTE..... ^{□+⊙}	4,980	3,051	390.0	54.2	27.6	1919	Hog Island, Pa.
49	202552		St. s.	LACKAWANNA..... ¹¹	1,079	733	206.1	39.0	14.8	1905	Wilmington, Del.
50	205340	WDDP	St. s.	LACKAWANNA..... [⊙]	6,971	5,482	530.0	56.2	32.0	1908	Ecorse, Mich.
51	219673		St. s.	Lackawanna..... ⁺	181	123	94.2	25.0	13.2	1910	Nyack, N. Y.
52	221597	KJPJ	St. s.	Lafayette.....	173	118	94.3	25.3	13.1	1910	Sharptown, Md.
53	218790	KIXK	St. s.	LAFOMO..... ^{□+⊙}	5,028	3,113	390.0	54.2	27.6	1919	Hog Island, Pa.
54	210690		St. w.	Lafourche..... [□]	180	99	111.4	24.5	4.5	1918	Lockport, La.
55	141432	KGAS	St. s.	LAGONDA..... [⊙]	3,647	3,017	375.6	45.8	23.3	1896	West Bay City, Mich.
56	216690	KVAE	St. s.	LAKE BENHOW..... ^{□+⊙}	2,368	1,445	250.5	46.8	22.2	1918	Wyandotte, Mich.
57	216454	KJPK	St. s.	LAKE CHELAN..... ^{□+⊙}	2,010	1,227	252.0	43.6	18.9	1918	Toledo, Ohio.
58	219405	KJPL	St. s.	LAKE ELSAH..... ^{□+⊙}	2,674	1,663	253.4	43.8	26.2	1910	Ashtabula, Ohio.
59	218805	KMVP	St. s.	LAKE FLAGON..... ^{□+⊙}	2,609	1,610	251.0	43.6	26.2	1919	Duluth, Minn.
60	210571	KTAO	St. s.	LAKE FRANCES..... ^{□+⊙}	2,016	1,193	252.0	43.5	18.0	1918	Toledo, Ohio.
61	215765	KJPN	St. s.	LAKE GEORGE..... ⁺	2,480	1,782	253.0	43.5	27.6	1917	Ashtabula, Ohio.

¹ Formerly st. s. Arthur.
² Formerly st. s. Keran Flannery.
³ Formerly st. s. Edna Aldrich.
⁴ Formerly st. s. Belhaven.
⁵ Formerly st. s. Henry O. Crew.

⁶ Formerly st. s. Lake Earlstell.
⁷ Formerly U. S. C & G. S. st. s. Bache.
⁸ Formerly U. S. A. st. s. Major Guy Howard.
⁹ Formerly st. s. Comport
¹⁰ Formerly British st. s. La Perla.

Line No.	Service	Crew	Horsepower	Name of owner	Home port	Address of owner
1	Tow.	4	700	Great Lakes Towing Co. (N. J.)	Cleveland, Ohio	Union Trust Building.
2	Frt. †	51	2,500	United States Shipping Board	New York, N. Y.	45 Broadway.
3	Tow.	5	200	Foundation Co. (N. Y.)	do	120 Broadway.
4	Tow.	17	800	Southern Transportation Co. (N. J.)	Philadelphia, Pa.	Commercial Trust Building.
5	Tow.	9	250	Tug Kevin Moran (N. Y.)	New York, N. Y.	17 Battery Place.
6	Tnk.	37	1,800	Associated Oil Co. (Calif.)	San Francisco, Calif.	70 New Montgomery Street.
7	Frt.	2	40	Michael M. Miller	New York, N. Y.	Box 170, Piermont, N. Y.
8	Pas.	78	2,600	Inter-Island Steam Navigation Co. (Hawaii)	Honolulu, Hawaii	Corner Fort and Merchant Streets.
9	Frt.	7	300	New York & New Jersey Steamboat Co. (N. J.)	Perth Amboy, N. J.	286 Front Street.
10	Tow.	8	300	Fred B. Dalzell	New York, N. Y.	24 State Street.
11	Frt.	26	1,600	King S. S. Corporation (Del.)	Duluth, Minn.	N. P. Dock, foot First Avenue West.
12	Fsh.	23	500	Portland Trawling Co. (Me.)	New York, N. Y.	1 Fulton Fish Market.
13	Pas.	13	400	Dalehite Boat Line	Galveston, Tex.	Pier 22.
14	Frt.	5	125	Narragansett Bay Oyster Co. (R. I.)	Providence, R. I.	85 Gano Street.
15	Tnk. †	42	2,600	Steamer Kishacoquillas Corporation (N. Y.)	New York, N. Y.	122 East Forty-second Street.
16	Pas.	3	200	Mae Lockhart	Detroit, Mich.	236 West Grand Boulevard.
17	Pas.	9	175	Gordon C. Greene (Ohio)	Cincinnati, Ohio	Foot Main Street.
18	Fer.	13	1,400	Southern Pacific Golden Gate Ferries (Calif.)	San Francisco, Calif.	65 Market Street.
19	Tow.	4	300	Port of Bandon (Oreg.)	Marshfield, Oreg.	Bandon, Oreg.
20	Pas.	12	190	American Yukon Navigation Co. (W. Va.)	St. Michael, Alaska	Seattle, Wash.
21	Tow.	5	250	Knapppton Towboat Co. (Wash.)	Astoria, Oreg.	Foot Fourteenth Street.
22	Frt.	6	500	New York & Hastings Steamboat Co. (N. Y.)	New York, N. Y.	25 Broadway.
23	Fer.	9	4,000	City of New York	do	Department of Plants and Structures, Municipal Building.
24	Frt.	36	3,500	Isthmian S. S. Co. (Del.)	do	71 Broadway.
25	Frt.	6	300	Kraft Coal & Fueling Co. (Ill.)	Chicago, Ill.	3434 East Ninety-fifth Street.
26	Whl.	10	375	American Pacific Whaling Co. (S. Dak.)	Seattle, Wash.	I. C. Smith Building.
27	Tow.	6	240	Lighterage Holdings (N. Y.)	New York, N. Y.	21 West Street.
28	Pas.	24	1,140	Puget Sound Navigation Co. (Nev.)	Seattle, Wash.	32 Colman Dock.
29	Tnk.	10	200	Lake Tankers Corporation (Del.)	Wilmington, Del.	7 West Tenth Street.
30	Tow.	13	800	Great Lakes Towing Co. (N. J.)	Duluth, Minn.	N. P. Dock.
31	Frt.	32	2,500	Inland Steamship Co. (W. Va.)	Chicago, Ill.	38 South Dearborn Street.
32	Tow.	11	40	George W. Sparks	Memphis, Tenn.	Des Arc, Ark.
33	Fer.	9	260	Louisiana Avenue Ferry Co. (La.)	New Orleans, La.	171 Walnut Street.
34	Tnk.	37	3,000	Standard Shipping Co. (Del.)	Wilmington, Del.	30 Rockefeller Plaza, New York, N. Y.
35	Tow.	4	300	Great Lakes Dredge & Dock Co. (N. J.)	Duluth, Minn.	Exchange Building.
36	Pas.	20	980	Texas & Pacific Ry. Co.	New York, N. Y.	149 Broadway.
37	Tow.	12	550	American Dredging Co. (Pa.)	Philadelphia, Pa.	308 Chestnut Street.
38	Frt.	32	1,780	LaBelle Steamship Co. (Del.)	Wilmington, Del.	100 West Tenth Street.
39	Tow.	19	700	Wheeling Steel Corporation (Del.)	Pittsburgh, Pa.	1134 Market Street, Wheeling, W. Va.
40	Tnk. †	36	2,500	Union Oil Co. of California (Calif.)	Los Angeles, Calif.	Union Oil Building.
41	Tow.	2	100	James Almer Anderson	Tacoma, Wash.	4629 South J Street.
42	Frt. †	41	2,500	United Fruit Steamship Corporation (Del.)	New York, N. Y.	Pier 3, N. R.
43	Tnk. †	36	3,300	Union Oil Co. of California (Calif.)	Los Angeles, Calif.	Union Oil Building.
44	Tnk. †	33	2,800	do	do	do.
45	Frt.	31	1,700	Cleveland-Cliffs S. S. Co. (Del.)	Wilmington, Del.	100 West Tenth Street.
46	Tow.	3	400	Fitz Simons and Connell Dredge & Dock Co. (Ill.)	Chicago, Ill.	10 South La Salle Street.
47	Fer.	22	1,700	Detroit & Windsor Ferry Co. (Mich.)	Detroit, Mich.	Foot Woodward Avenue.
48	Frt. †	35	2,200	United States Shipping Board	Philadelphia, Pa.	Bourse Building.
49	Fer.	7	1,400	Hoboken Ferry Co. (N. J.)	New York, N. Y.	90 West Street.
50	Frt.	32	1,800	Bethlehem Transportation Corporation (Del.)	Cleveland, Ohio	Union Trust Building.
51	Tow.	7	450	Delaware, Lackawanna & Western R. R. Co. (Pa.)	New York, N. Y.	90 West Street.
52	Tow.	5	550	Lehigh Valley R. R. Co. of New Jersey (N. J.)	do	143 Liberty Street.
53	Frt. †	43	2,500	Tamps Interocean S. S. Co. (Fla.)	New Orleans, La.	Whitney Building.
54	Tow.	10	200	Alexander Barker	do	Lockport, La.
55	Frt.	28	1,250	Interlake Steamship Co. (Del.)	Wilmington, Del.	100 West Tenth Street.
56	Frt.	29	1,300	Ford Motor Co. (Del.)	Detroit, Mich.	Highland Park, Mich.
57	Frt.	23	1,200	Lake Chelan Steamship Corporation (N. Y.)	Buffalo, N. Y.	Marine Trust Building.
58	Frt.	35	1,500	United States Shipping Board	New York, N. Y.	45 Broadway.
59	Frt.	41	1,500	do	Norfolk, Va.	Army Base.
60	Frt.	28	1,200	Frank Paramino	San Francisco, Calif.	1 Drumm Street.
61	Frt.	30	1,200	Davidson Steamship Co. (Minn.)	Duluth, Minn.	Board of Trade Building.

9 Formerly st. s. {a J. H. Sheadle.
 {b F. A. Balley.
 10 Formerly st. s. Henry E. Gillen.
 11 Formerly st. s. Woodbury.

12 Formerly st. s. {a Daniel B. Meacham.
 {b Edwin E. Slick.
 13 Formerly st. s. Hauler.
 14 Formerly st. s. Vulcan II.
 15 Formerly st. s. Perregaux.

Steam Vessels

Line No.	Official No.	Signal and radio-call letters	Rtg	Name of vessel	Tonnage		Dimensions			When built	Where built
					Gross	Net	Length	Breadth	Depth		
1	218437	KJPO	St. s.	LAKE GIRTH.....□+	2,006	1,612	251.0	43.0	26.1	1919	Wyandotte, Mich.
2	217017	WRIE	St. s.	LAKE GORIN.....□+⊕	2,368	1,445	250.5	43.6	22.2	1918	do.
3	221008	KDNR	St. s.	LAKE MIRAFLORES.....□+⊕	2,702	1,672	253.4	43.8	26.2	1921	Saginaw, Mich.
4	3140		St. s.	¹ Lakeport.....+	1,204	643	240.0	30.4	15.0	1880	Wyandotte, Mich.
5	216150	KJPP	St. s.	LAKE TRAVERSE.....	1,903	1,177	251.0	43.0	18.1	1918	Duluth, Minn.
6	110025		St. s.	² LAKEWOOD.....	1,316	821	246.5	38.5	10.0	1884	Wyandotte, Mich.
7	141723		St. s.	LAKEWOOD.....	1,016	501	200.0	44.0	17.3	1901	Wilmington, Del.
8	210869	WCCT	St. s.	³ LARINA.....□+⊕	2,059	1,233	243.0	41.1	17.3	1913	do.
9	212786	WDCY	St. s.	⁴ LAMMOT DU PONT.....□+⊕	5,102	3,104	405.0	52.0	28.1	1914	Londonderry, Ireland.
10	231994		St. s.	⁵ LAMONT.....	188	127	103.5	22.0	11.3	1895	Camden, N. J.
11	141802		St. s.	LANCASTER.....	223	145	92.0	22.0	12.0	1902	Richmond, Va.
12	216451	KQUE	St. s.	LANCASTER.....□⊕	5,871	3,530	434.3	57.7	27.1	1918	Chester, Pa.
13	209272		St. s.	Langlois.....	31	21	51.6	13.2	5.8	1911	Manitowoc, Wis.
14	200505	WFDA	St. s.	⁶ LANSING.....□⊕	4,613	2,841	389.4	47.2	27.6	1890	Newcastle, England.
15	217837	KEXN	St. s.	⁷ LARA.....□+⊕	2,967	1,760	300.0	41.1	22.9	1919	Wilmington, Del.
16	226889	WORE	St. s.	⁸ LARRY DOHENY.....□+⊕	7,038	4,348	430.0	59.2	33.4	1921	Chester, Pa.
17	217380	KJPQ	St. s.	LATIN AMERICAN.....□	162	76	97.2	23.6	10.2	1918	Bath, Me.
18	207935	WCCU	St. s.	LATOCHE.....□⊕	2,332	1,481	240.0	41.0	28.0	1910	Seattle, Wash.
19	141418		St. w.	Laura.....	58	58	92.0	22.0	3.9	1895	Arrow Rock, Mo.
20	141703		St. s.	Laura.....□	56	36	70.0	19.4	8.6	1901	Seranton, Miss.
21	157300		St. s.	⁹ Laura M. Keeler.....	93	46	78.5	20.5	9.7	1893	Tottenville, N. Y.
22	141856		St. s.	Laurel.....	41	28	52.2	15.8	6.1	1903	South Bend, Wash.
23	220649	KJPS	St. s.	LAVADA.....□+	6,052	3,762	402.5	53.0	32.0	1920	Baypoint, Calif.
24	85455		St. s.	¹⁰ Lawrence.....	45	30	68.1	16.6	7.0	1875	Newburgh, N. Y.
25	216119	WBDU	St. s.	¹¹ Lawrence Philips.....□+⊕	2,117	1,285	251.0	43.5	18.1	1918	Portland, Oreg.
26	140451		St. s.	Leader.....	59	29	72.6	18.5	8.2	1881	Philadelphia, Pa.
27	140718		St. w.	Leader.....□	304	159	144.0	32.0	6.5	1884	Stockton, Calif.
28	141803		St. s.	Leander Wilcox.....	205	101	126.0	22.3	9.2	1903	Noank, Conn.
29	218159		St. s.	¹² Lenthem D. Smith.....	122	83	89.2	21.0	9.5	1893	Toledo, Ohio.
30	204720	WFDS	St. s.	¹³ LEBANON.....□+⊕	6,971	5,482	530.0	56.2	32.0	1907	Ecorse, Mich.
31	221358	KD'N	St. s.	¹⁴ LEBEC.....□+⊕	6,900	4,250	435.0	56.2	33.5	1921	Alameda, Calif.
32	223475	KFMP	St. s.	LEHORE.....□+⊕	8,289	4,546	549.6	72.2	40.5	1923	do.
33	127458		St. s.	¹⁵ Ledo No. 5.....	195	137	104.0	23.5	9.0	1900	Wilmington, Del.
34	200631		St. s.	¹⁶ Lee L. Salmen.....	75	34	69.0	19.7	5.5	1903	Slidell, La.
35	209627	KJPT	St. s.	¹⁷ LEONIA II.....	244	119	140.4	21.5	13.3	1909	Wilmington, Del.
36	141044	KMVR	St. s.	LEHIGH.....	446	303	136.0	20.0	13.4	1900	Port Richmond, N. Y.
37	202311	WCDN	St. s.	¹⁸ LEHIGH.....□+⊕	6,524	5,101	525.0	55.0	31.0	1905	Lorain, Ohio.
38	218450	KINM	St. s.	LEHIGH.....□+⊕	4,083	3,046	300.0	54.2	27.6	1919	Hog Island, Pa.
39	218516	KMVS	St. s.	¹⁹ Lehigh.....□+	176	29	95.5	24.7	12.2	1919	Green Bay, Wis.
40	215535	WJCS	St. s.	²⁰ LEMUEL BURROWS.....□⊕	7,610	4,787	437.2	63.7	33.7	1917	Camden, N. J.
41	220589	KDED	St. s.	²¹ LENA LUCKENBACH.....□+⊕	5,237	3,207	425.0	53.8	26.4	1920	Hogo, Japan.
42	201528	WEFN	St. s.	LENAPE.....	637	433	157.7	29.0	17.2	1904	Camden, N. J.
43	225370		St. w.	Lenora.....	54	42	75.0	17.5	4.0	1926	Mount Carmel, Ill.
44	140520		St. s.	Leo.....	89	44	83.8	19.0	7.7	1882	Philadelphia, Pa.
45	220087		St. c.	LEO B. BISSO.....	257	257	136.0	62.0	8.0	1929	Nashville, Tenn.
46	130540		St. s.	²² Leola May.....	83	41	79.8	19.6	8.9	1891	Elm Park, N. Y.
47	229410		St. w.	Leona.....	156	101	114.5	25.0	4.6	1930	Pittsburgh, Pa.
48	228675		St. s.	Leona G.....	11	7	32.1	11.1	3.6	1928	Northport, Mich.
49	207272		St. s.	LEONARD B. MILLER.....□+⊕	6,291	4,921	504.0	54.0	30.0	1910	Cleveland, Ohio.
50	201959		St. s.	LEONARD C. HANNA.....□+⊕	6,356	4,922	504.0	54.0	30.0	1905	do.
51	136350		St. s.	²³ LEONIA.....	604	411	145.0	32.0	14.4	1893	Wilmington, Del.
52	77164	KJPU	St. s.	²⁴ LEOPOLD ADLER.....□	243	121	117.9	23.0	13.0	1894	Newport News, Va.
53	213519		St. s.	Lester K.....	40	27	63.0	17.4	6.3	1915	Erie, Pa.
54	221059	KD'V	St. s.	LEVANT ARROW.....□+⊕	8,046	4,960	468.3	62.7	32.0	1921	Camden, N. J.
55	215446	WSBN	St. s.	²⁵ LEVIATHAN.....□+⊕	48,942	15,796	906.9	100.3	23.7	1914	Hamburg, Germany.

¹ Formerly st. s. Boston.

² Formerly st. s. Syracuse.

³ Formerly st. s. ^a Oliver J. Olson
^b El Capitan.

⁴ Formerly ^a British st. s. San Francisco.
^b st. s. San Francisco.
^c st. s. Saint Francis.
^d st. s. San Francisco.

⁵ Formerly U. S. Engineer Corps st. s. Lamont.

⁶ Formerly British st. s. Queen

⁷ Formerly st. s. Moline.

⁸ Formerly Norwegian st. s. Foldensjord.

⁹ Formerly st. s. D. S. Arnott.

¹⁰ Formerly st. s. ^a Governor Morgan.
^b Goshen.

¹¹ Formerly st. s. ^c Wauwatosa.
^d Elliott.
^e Marie Turecamo.

¹² Formerly st. s. ^a Point Arena.
^b Tillamook.

Line No.	Service	Crew	Horsepower	Name of owner	Home port	Address of owner
1	Frt.	36	1,500	United States Shipping Board.....	New Orleans, La.....	Carondelet Building.
2	Frt.	28	1,300	Ford Motor Co. (Del.).....	Detroit, Mich.....	Highland Park, Mich.
3	Tnk.	36	1,500	Santa Cruz Oil Co. Ltd. (Nev.).....	Portland, Oreg.....	311 California Street, San Francisco, Calif.
4	Frt.	19	750	Arthur H. Connelly.....	Buffalo, N. Y.....	159 Ohio Street.
5	Frt.	25	1,250	Union Transp. Co. (Ill.).....	Chicago, Ill.....	10124 Avenue M.
6	Frt.	20	650	Buffalo Gravel Corporation (N. Y.).....	Buffalo, N. Y.....	19 Hudson Street.
7	Fer.	8	1,500	Central R. R. Co. of (N. J.).....	New York, N. Y.....	143 Liberty Street.
8	Frt.	22	1,200	Alaska Steamship Co. (Nev.).....	do.....	120 Broadway.
9	Frt.	42	2,700	International Freightage Corporation (Del.).....	Wilmington, Del.....	Du Pont Building.
10	Tow.	9	650	Robert B. Wathen.....	Baltimore, Md.....	Foot Andre Street.
11	Tow.	6	500	Pennsylvania R. R. Co. (Pa.).....	New York, N. Y.....	Pennsylvania Station.
12	Frt.	39	2,900	Argonaut Line (Del.).....	do.....	26 Beaver Street.
13	Fsh.	5	57	John G. Muntling.....	Milwaukee, Wis.....	1510 Racine Boulevard, Racine, Wis.
14	Fsh.	36	2,100	Fishermen's Produce Co. (Calif.).....	San Francisco, Calif.....	34 Davis Street.
15	Frt.†	33	1,650	Atlantic & Caribbean Steam Navigation Co. (Del.).....	Wilmington, Del.....	Du Pont Building.
16	Tnk.	41	2,800	Richfield Oil Co. of California (Del.).....	Los Angeles, Calif.....	c/o William C. McDuffie, 555 Flower Street.
17	Tow.	10	550	Texas Co. (Del.).....	Wilmington, Del.....	7 West Tenth Street.
18	Frt.†	23	800	Alaska Steamship Co. (Nev.).....	New York, N. Y.....	120 Broadway.
19	Tow.	4	120	Dudley Barge Line Co. Ltd. (La.).....	New Orleans, La.....	Houma, La.
20	Tow.	9	500	A. P. St. Philip.....	Miami, Fla.....	262 North West Fifty-first Street.
21	Tow.	9	500	Keeler Transportation Line (N. Y.).....	New York, N. Y.....	151-17 Sixth Road, White-stone, L. I., N. Y.
22	Tow.	3	125	Allman Hubble Tug Boat Co. (Wash.).....	Seattle, Wash.....	717 Lovee Street, Hoquiam, Wash.
23	Frt.	32	2,800	United States Shipping Board.....	San Francisco, Calif.....	369 Pine Street.
24	Tow.	5	150	Alice Chadwell Lawrence.....	New York, N. Y.....	371 Stevens Avenue, Bronx.
25	Frt.	24	1,150	Lawrence-Phillips S. S. Co. (Calif.).....	Los Angeles, Calif.....	714 West Tenth Street.
26	Tow.	6	45	Mystic S. S. Co. (Trustees).....	Boston, Mass.....	250 Stuart Street.
27	Pas.	18	650	California Transportation Co. (Calif.).....	San Francisco, Calif.....	Pier 3.
28	Fsh.	30	250	John A. Hayes.....	New London, Conn.....	487 Williams Street.
29	Tow.	10	260	Lenthem D. Smith Dock Co. (Wis.).....	Milwaukee, Wis.....	Sturgeon Bay, Wis.
30	Frt.	32	1,800	Bethlehem Transportation Corporation (Del.).....	Cleveland, Ohio.....	Union Trust Building.
31	Tnk.	32	2,800	Socony-Vacuum Oil Co. (N. Y.).....	New York, N. Y.....	26 Broadway.
32	Frt.	45	5,000	Ore S. S. Corporation (Del.).....	do.....	25 Broadway.
33	Frt.	5	125	Flandria Boat Corporation (N. Y.).....	do.....	c/o Leco Lighterage Corporation, Room 128, 8 Bridge Street.
34	Tow.	7	100	Gulf Coast Towing Co. (La.).....	New Orleans, La.....	Slidell, La.
35	Pas.	6	500	E. N. Goodsell (Vt.).....	Burlington, Vt.....	Burlington, Vt.
36	Tow.	6	735	Interports Transportation Co. (N. Y.).....	New York, N. Y.....	17 Battery Place.
37	Frt.	32	1,800	Bethlehem Transportation Corporation (Del.).....	Cleveland, Ohio.....	Union Trust Building.
38	Frt.	37	2,500	United States Shipping Board.....	Philadelphia, Pa.....	Bourse Building.
39	Tow.	12	500	Lohigh Valley R. R. Co. of New Jersey (N. J.).....	New York, N. Y.....	143 Liberty Street.
40	Frt.	38	3,000	Mystic Steamship Co. (Trustees).....	Boston, Mass.....	250 Stuart Street.
41	Frt.†	40	3,200	Luckenbach Steamship Co. (Del.).....	New York, N. Y.....	120 Wall Street.
42	Tow.	19	1,000	H. P. Dilkes.....	Philadelphia, Pa.....	368 Chestnut Street.
43	Tow.	5	60	Mary Youngman.....	St. Louis, Mo.....	Maunee, Ill.
44	Tow.	8	500	New Orleans Coal & Bisso Towboat Co. (Del.).....	New Orleans, La.....	United Fruit Building.
45	Fer.	11	500	Bisso Ferry Co. (La.).....	do.....	171 Walnut Street.
46	Tow.	5	300	Harbor Towboat Co. (N. Y.).....	New York, N. Y.....	40 Water Street.
47	Tow.	10	420	Richard J. Hiernaux.....	Pittsburgh, Pa.....	Lock Four, Pa.
48	Fsh.	3	8	Harry L. Orr.....	Grand Haven, Mich.....	168 West Eighteenth Street, Holland, Mich.
49	Frt.	3	1,760	Columbia Transportation Co. (Del.).....	Wilmington, Del.....	100 West Tenth Street.
50	Frt.	32	1,600	Mahoning Steamship Co. (Del.).....	Cleveland, Ohio.....	Lackawanna, N. Y.
51	Fer.	6	500	Riverside & Fort Lee Ferry Co. (N. Y.).....	New York, N. Y.....	Foot West 125th Street.
52	Tow.	14	800	H. B. Stone.....	Wilmington, N. C.....	4 Water Street.
53	Fsh.	6	100	Keystone Fish Co. (Pa.).....	Erle, Pa.....	Foot French Street.
54	Tnk.	42	3,000	Socony-Vacuum Oil Co. (N. Y.).....	New York, N. Y.....	26 Broadway.
55	Pas.	1,000	99,999	United States Lines (Nev.).....	do.....	1 Broadway.

12 Formerly U. S. L. H. st. s. Poe Reef.
 13 Formerly st. s. a Josiah G. Munro.
 b Eflingham B. Morris.
 14 Formerly st. s. Hamer.
 15 Formerly st. s. a City of Salem.
 b Wm. H. Coates.
 16 Formerly st. s. St. Tammany.
 17 Formerly st. s. a Lydonia.
 b Walucia.
 18 Formerly st. s. William A. Rogers.
 19 Formerly st. s. Suamico.
 20 Formerly st. s. Deepwater.

21 Formerly st. s. Eastern Soldier.
 a N. Y. Central Ltg. Co. No. 20.
 b New York Central No. 20.
 22 Formerly st. s. c George P. Taylor.
 d Edward G. Murray.
 e Baker Brothers.
 23 Formerly st. s. Easton.
 a John H. Estill.
 24 Formerly st. s. b Leopold Adler.
 c Mary Collins.
 25 Formerly a German st. s. Vaterland
 b U. S. S. B. No. 1.

Line No.	Official No.	Signal and radio-call letters	Rtg	Name of vessel	Tonnage		Dimensions			When built	Where built
					Gross	Net	Length	Breadth	Depth		
							Feet	Feet	Feet		
1	224981		St. p.	Lewis-Adams.....+	61	48	64.8	22.0	4.4	1925	Manchester, Ohio.....
2	217883	WFOE	St. s.	LEWIS LUCKENBACH□+⊗	6,574	4,054	496.4	68.2	23.3	1919	Quincy, Mass.....
3	140849		St. s.	Lewis Pulver.....	71	35	80.0	10.3	8.4	1886	Athens, N. Y.....
4	211738	WJCT	St. s.	LEWIS K. THURLOW...+⊙	3,306	2,097	313.5	46.1	23.0	1913	Newport News, Va.....
5	323498		St. w.	Lewiston.....□	581	442	160.2	35.8	6.9	1923	Portland, Ore.....
6	210471	KJPM	St. s.	¹ LEXINGTON.....□+	2,609	1,612	251.0	43.6	26.1	1919	Wyandotte, Mich.....
7	145620		St. s.	² Libbie Barber.....	49	24	63.8	17.3	7.6	1892	Jersey City, N. J.....
8	206762		St. s.	Libbie Purdy.....	41	28	53.7	16.7	7.6	1909	Chelsea, Mass.....
9	216541	KRIU	St. s.	LIBERATOR.....□+⊙	7,720	5,750	410.0	56.0	29.0	1918	Alameda, Calif.....
10	62929		St. s.	³ Liberty.....	171	116	103.0	28.7	8.0	1891	City Island, N. Y.....
11	206895		St. s.	Liberty.....	30	20	47.0	13.0	6.0	1909	Manitowoc, Wis.....
12	207223		St. s.	Liberty.....	36	22	67.5	17.8	7.3	1910	Erle, Pa.....
13	209572		St. w.	Liberty.....	196	196	141.8	28.7	5.0	1912	Clarrington, Ohio.....
14											
15	211240		St. s.	⁴ LIBERTY.....	83	77	67.6	20.0	9.2	1913	Buffalo, N. Y.....
16	217001	WCOO	St. s.	LIBERTY.....□+⊙	6,211	3,835	395.5	55.0	31.4	1918	Kearny, N. J.....
17	217163	KJPV	St. s.	Liberty.....	324	158	136.2	28.6	13.2	1918	Norfolk, Va.....
18	217377		St. s.	Liberty.....	10	7	41.0	11.5	4.0	1918	St. James, Mich.....
19	219752	KUJX	St. s.	LIBERTY BELL.....□+⊙	5,107	3,129	390.0	54.2	27.8	1920	Hog Island, Pa.....
20	218597	KIQZ	St. s.	LIBERTY GLO.....□+⊙	4,979	3,060	390.0	54.2	27.8	1919do.....
21	221073	KDPG	St. s.	LIEBRE.....□⊗	7,057	4,327	435.0	56.2	33.4	1921	Oakland, Calif.....
22	221356		St. s.	LIEUT. FLAHERTY.....	727	493	145.2	40.0	15.7	1921	Groton, Conn.....
23	218753	KIVF	St. s.	LIGHTBURNE.....□⊗	6,429	3,979	416.8	56.1	32.7	1919	Bath, Me.....
24	141861	WJCJ	St. s.	LIGONIER.....□⊙	3,737	2,396	352.5	46.4	26.2	1903	Camden, N. J.....
25	141840		St. s.	Lillian.....	174	118	108.4	28.4	8.8	1902	Athens, N. Y.....
26	219716	KUGZ	St. s.	⁵ LILLIAN.....□+⊙	3,482	2,112	328.0	46.2	22.0	1920	Wilmington, Del.....
27	217859	WLCG	St. s.	⁶ LILLIAN LUCKENBACH...□+⊗	6,369	3,969	448.9	60.2	28.2	1919	Chester, Pa.....
28	141683		St. w.	Lille.....	18	16	60.0	17.5	2.8	1900	Kissimmee, Fla.....
29	206996		St. s.	Lille and Agnes.....	115	80	100.0	20.6	8.2	1909	Perth Amboy, N. J.....
30	212592	KDAB	St. s.	⁷ LIMON.....□⊗	3,365	1,927	330.6	44.5	13.8	1904	Belfast, Ireland.....
31	212845		St. s.	LINCOLN.....	580	394	147.3	43.0	12.6	1914	Houghton, Wash.....
32	140501		St. s.	Little Nora.....	17	8	47.6	12.9	0.0	1881	Baltimore, Md.....
33	141318		St. p.	Little Silver.....	428	286	159.9	25.8	7.8	1893	Tomkins Cove, N. Y.....
34	221031	KDOD	St. s.	LIVINGSTON ROE.....□+⊗	8,130	5,123	462.4	60.2	29.0	1921	Vancouver, Wash.....
35	127005		St. s.	⁸ Lloyd H. Dalzell.....	86	43	79.0	19.5	9.0	1893	Philadelphia, Pa.....
36	218792	KJPX	St. s.	LOCKPORT.....□+	6,214	3,751	400.7	54.2	30.1	1919	Chester, Pa.....
37	230555	KJPY	St. s.	LOCUST POINT.....□	221	107	97.7	23.1	13.7	1931	Wilmington, Del.....
38	224389		St. w.	Logger.....	447	322	155.7	35.0	6.6	1925	St. Helens, Ore.....
39	96667		St. w.	⁹ Lone Deer.....	55	55	82.0	20.0	3.6	1903	Muscataine, Iowa.....
40	141429		St. w.	Lone Star.....□	73	40	81.0	18.9	3.3	1896	Berwick, La.....
41	222089		St. w.	Lone Star.....	66	66	90.0	24.5	4.1	1922	Rock Island, Ill.....
42	140399		St. p.	Long Beach.....□	411	259	150.5	32.0	10.5	1880	Wilmington, Del.....
43	216289		St. s.	LONG BRANCH.....	229	166	104.2	25.7	14.2	1918	Elizabethport, N. J.....
44	208175	KJPZ	St. s.	¹⁰ Long Island.....	778	422	159.7	36.5	12.0	1910	Noank, Conn.....
45	210190	KJQA	St. s.	Long Island.....□	390	167	151.6	24.1	13.0	1912	Rockland, Me.....
46	15080		St. s.	Lookout.....	35	24	51.1	13.6	6.8	1862	Camden, N. J.....
47	219694	KUGJ	St. s.	LOON.....⊙	409	169	139.4	25.2	14.3	1919	Savannah, Ga.....
48	206910		St. s.	LORAIN.....	49	34	68.0	16.0	7.1	1909	Buffalo, N. Y.....
49	212068		St. s.	LORAIN.....	65	31	68.7	17.0	11.0	1915	Cleveland, Ohio.....
50	218077	KIFZ	St. s.	LORAIN.....□+⊙	6,213	3,836	395.5	55.0	31.4	1919	Kearny, N. J.....
51	200139		St. s.	LORD BALTIMORE.....	445	289	196.0	23.5	12.0	1903	Wilmington, Del.....
52	207088		St. s.	¹¹ LORENE.....	19	13	48.0	9.6	5.6	1886	Buffalo, N. Y.....
53	140845		St. s.	Loretto.....	27	18	54.5	14.2	5.8	1386	Brooklyn, N. Y.....
54	126309		St. s.	¹² Lorraine.....	88	44	82.7	19.0	9.2	1885	Camden, N. J.....
55	220519	KDDE	St. s.	LORRANE CROSS.....□+⊙	5,127	3,124	390.0	54.2	27.8	1920	Hog Island, Pa.....

¹ Formerly st. s. Lake Fandango.
² Formerly st. s. {a Theresa Berdon.
 b Harry R. Wheeler.
³ Formerly st. s. {a W. E. Peck.
 b Neutral.

⁴ Formerly st. s. Hedge Wickwire.
⁵ Formerly st. s. Maddequet.
⁶ Formerly st. s. Marica.
⁷ Formerly British st. s. Limon.

Line No.	Service	Crew	Horsepower	Name of owner	Home port	Address of owner
1	Fer.	4	35	Manchester Ferry Co. (Ohio)	Cincinnati, Ohio	Manchester, Ohio.
2	Frt.	52	4, 600	Luckenbach Steamship Co. (Del.)	New York, N. Y.	120 Wall Street.
3	Tow.	5	150	Tug Lewis Pulver (N. Y.)	do	17 Battery Place.
4	Frt.	34	1, 200	Mystic Steamship Co., trustee	Boston, Mass.	250 Stuart Street.
5	Frt.	18	500	Oregon-Washington R. R. & Navigation Co. (Oreg.)	Portland, Oreg.	632 Pittock Building.
6	Frt.	36	1, 500	Merchants & Miners Transportation Co. (Md.)	Baltimore, Md.	112 South Gay Street.
7	Tow.	5	300	Propeller Libbie Barber (N. J.)	New York, N. Y.	Weehawken, N. J.
8	Tow.	2	110	George W. Newell	Boston, Mass.	100 Raymond Avenue, Somerville, Mass.
9	Frt.†	30	3, 500	Lykes Bros., Ripley S. S. Co. (La.)	Gulveston, Tex.	U. S. National Bank Building.
10	Frt.	10	150	George W. Gascoin	New York, N. Y.	605 Pavonia Avenue, Jersey City, N. Y.
11	Tow.	5	50	Construction Materials Corporation (Del.)	Chicago, Ill.	33 North La Salle Street.
12	Tow.	6	173	Harry H. Boyd	Erle, Pa.	102 Chestnut Street.
13	Pas.	14	280	Ohio & Muskingum River Transportation Co. (Ohio)	Pittsburgh, Pa.	c/o Wheeling Wharf Boat, Wheeling, W. Va.
14	Tow.	3	200	John E. Matton & Son (N. Y.)	Albany, N. Y.	Third Street, Waterford, N. Y.
15	Tow.	3	200	John E. Matton & Son (N. Y.)	Albany, N. Y.	Third Street, Waterford, N. Y.
16	Frt.†	47	2, 500	United States Shipping Board	Newark, N. J.	Kearny, N. J.
17	Tow.	18	1, 000	Southern Transportation Co. (N. J.)	Philadelphia, Pa.	Commercial Trust Building.
18	Fsh.	2	40	United Fish Food Corporation (Wis.)	Milwaukee, Wis.	Racine, Wis.
19	Frt.†	34	2, 500	United States Shipping Board	Philadelphia, Pa.	Bourse Building.
20	Frt.†	37	2, 500	South Atlantic S. S. Co. (Del.)	Savannah, Ga.	7 West Tenth Street, Wilmington, Del.
21	Tnk.	40	3, 000	Socony-Vacuum Oil Co. (N. Y.)	New York, N. Y.	26 Broadway.
22	Fer.	6	700	City of Boston (Mass.)	Boston, Mass.	City Hall.
23	Tnk.†	38	3, 000	Texas Co. (Del.)	Wilmington, Del.	7 West Tenth Street.
24	Tnk.	35	2, 200	Gulf Refining Co. (Tex.)	Port Arthur, Tex.	Gulf Office Building.
25	Msc.	9	150	Lake Submarine Salvage Corporation (Nev.)	New York, N. Y.	c/o James A. Chapman, 6 Liberty Lane, Weehawken, N. J.
26	Frt.	31	1, 550	A. H. Bull Steamship Co. (N. J.)	do	115 Broad Street.
27	Frt.†	42	2, 600	Luckenbach Steamship Co. (Del.)	do	120 Wall Street.
28	Msc.	4	40	E. P. Dann	Miami, Fla.	405 Southwest Seventh Street.
29	Frt.	3	80	Elmer D. Walling	New York, N. Y.	100 Lincoln Street, Montclair, N. J.
30	Frt.†	53	2, 750	United Fruit Steamship Corporation (Del.)	do	Pier 3, N. R.
31	Fer.	7	850	King County (Wash.)	Seattle, Wash.	County City Building.
32	Tow.	3	50	Arundel Corporation (Md.)	Baltimore, Md.	Pier 2, East Pratt Street.
33	Pns.	18	485	Highlands, Long Branch & Red Bank S. S. Co. (N. J.)	Perth Amboy, N. J.	Carr Avenue, Kennsburg, N. J.
34	Tnk.	30	2, 800	Standard Shipping Co. (Del.)	Wilmington, Del.	30 Rockefeller Plaza, New York, N. Y.
35	Frt.	7	280	Fred B. Dalzell	New York, N. Y.	24 State Street.
36	Frt.	41	2, 500	United States Shipping Board	Philadelphia, Pa.	Bourse Building.
37	Tow.	8	500	Donaldson Towing and Lightering Co. (Del.)	Wilmington, Del.	Bourse Building, Philadelphia, Pa.
38	Tow.	9	750	Shaver Transportation Co. (Oreg.)	Portland, Oreg.	Foot North St. Louis Avenue, Davenport, Iowa.
39	Frt.	4	500	Builders Sand & Gravel Co.	Des Moines, Iowa.	Davenport, Iowa.
40	Tow.	8	100	A. P. Breaux	New Orleans, La.	Lockport, La.
41	Frt.	4	140	Builders Sand & Gravel Co.	Des Moines, Iowa.	Davenport, Iowa.
42	Fer.	6	300	Delaware-New Jersey Ferry Co. (Del.)	Wilmington, Del.	Foot East Fourth Street.
43	Tow.	5	950	Central R. R. Co. (N. J.)	New York, N. Y.	143 Liberty Street.
44	Pas.	11	1, 000	Bridgeport & Port Jefferson Steamboat Co. (Conn.)	Bridgeport, Conn.	6 Stratford Avenue.
45	Fsh.	25	100	Consolidated Fisheries Co. (Del.)	Wilmington, Del.	Lewis, Del.
46	Tow.	4	175	George H. Anderson	Philadelphia, Pa.	26 Ridley Avenue, Aldan, Pa.
47	Fsh.	21	550	Portland Trawling Co. (Me.)	New York, N. Y.	1 Fulton Fish Market.
48	Tow.	3	125	Price Brothers Co. (Mich.)	Detroit, Mich.	Box 825, Dayton, Ohio.
49	Tow.	8	500	Great Lakes Towing Co. (N. J.)	Duluth, Minn.	N. P. Dock.
50	Frt.†	54	2, 500	United States Shipping Board	Newark, N. J.	
51	Pas.	28	2, 000	Baltimore & Philadelphia Steamboat Co. (Md.)	Baltimore, Md.	Pier 1, Light Street.
52	Tow.	2	110	Port Clinton Marine Service Co. (Ohio)	Sandusky, Ohio.	Fremont, Ohio.
53	Oys.	3	75	Long Island Oyster Farms (N. Y.)	New York, N. Y.	Northport, N. Y.
54	Tow.	7	318	Eastern Transportation Co. (Del.)	Wilmington, Del.	7 West Tenth Street.
55	Frt.†	41	2, 500	Mississippi Shipping Co. (La.)	New Orleans, La.	320 Magazine Street.

† Formerly st. s. {
 a Campana.
 b J. L. Luckenbach.
 c Pollux.
 † Formerly st. w. {
 a H. W. B.
 b C. Brusso.

† Formerly st. s. Correction.
 † Formerly st. s. {
 a Long Island.
 b U. S. Eng., Corps st. s. Sand Beach.
 † Formerly st. s. Chicago.

Steam Vessels

Line No.	Official No.	Signal and radio-call letters	Rtg	Name of vessel	Tonnage		Dimensions			When built	Where built
					Gross	Net	Length	Breadth	Depth		
							Feet	Feet	Feet		
1	205210	KJQB	St. s.	Lorraine Rita	286	194	127.0	26.1	13.8	1908	Baltimore, Md.
2	213962	WFDN	St. s.	LOS ANGELES	6,752	4,205	435.0	56.2	33.7	1916	San Francisco, Calif.
3	219284	KOQB	St. s.	LOSMAR	5,549	3,417	409.8	54.2	27.7	1919	Portland, Oreg.
4	140517		St. s.	Lottie	47	22	66.7	19.0	5.8	1882	Apalachicola, Fla.
5	141331		St. s.	Lottie and May	13	6	41.9	11.9	5.7	1894	East Boothbay, Me.
6	96036		St. s.	Lon-Ella	50	34	63.6	16.0	8.7	1890	Manitowoc, Wis.
7	231920		St. w.	Lon Griebel	76	76	89.4	19.5	2.9	1903	Jeffersonville, Ind.
8	206476		St. s.	Louis R.	64	51	69.9	20.8	5.8	1909	Stratford, Conn.
9	140559		St. s.	Louis Pablow	366	290	155.4	30.4	10.5	1882	Milwaukee, Wis.
10	217733	KJQC	St. s.	LOUIS M. WINSLOW	346	166	139.2	24.0	13.1	1919	East Boothbay, Me.
11	215518		St. s.	LOUIS W. HILL	7,038	5,648	525.0	58.0	31.0	1917	Lorain, Ohio
12	141225		St. s.	Louisa	55	29	71.8	18.0	8.1	1592	Baltimore, Md.
13	209242		St. s.	Louise	46	31	68.5	17.7	5.6	1911	Madison, Md.
14	210847		St. s.	Louise	1,152	783	184.7	36.1	11.9	1912	Wilmington, Del.
15	222416	KJQD	St. s.	Louise	530	298	167.3	28.3	13.8	1922	Milford, Del.
16	228140		St. w.	LOUISE	28	8	61.8	12.0	3.2	1905	Dubuque, Iowa
17	204930		St. s.	Louise Ruge	68	46	67.0	20.0	8.1	1908	West New Brighton, N. Y.
18	130906	WBCF	St. s.	LOUISIANA	2,849	1,797	290.0	42.2	23.2	1901	Chicago, Ill.
19	214846		St. s.	LOUISIANA	97	51	71.0	20.0	12.5	1917	Cleveland, Ohio
20	226061		St. c.	LOUISIANA	435	435	144.5	55.0	9.3	1926	Jeffersonville, Ind.
21	230103	KGRK	El. s.	LOUISIANA	913	416	191.0	40.6	8.0	1930	Charleston, W. Va.
22	145349		St. s.	Louisville	87	43	83.2	19.0	8.1	1883	Philadelphia, Pa.
23	205370		St. s.	LOUISVILLE	549	373	106.6	32.1	14.7	1908	Sparrows Point, Md.
24	207652		St. s.	LOUISVILLE	47	32	61.0	16.0	8.0	1910	Lorain, Ohio
25	221590	KDUC	St. s.	LUBRICO	6,905	4,283	425.0	57.2	33.1	1921	Oakland, Calif.
26	141283		St. s.	Lucile Ross	49	24	70.7	16.6	7.6	1893	Baltimore, Md.
27	209875	KJQE	St. s.	LUCIUS W. ROBINSON	1,899	1,141	244.0	43.0	18.3	1912	Wyandotte, Mich.
28	221228		St. s.	Lucy T.	18	12	61.2	11.7	4.2	1910	Ithaca, N. Y.
29	217421	WMEQ	St. s.	LUMBERMAN	2,333	1,389	253.4	43.7	24.5	1918	Ecorse, Mich.
30	231079	KIEK	St. s.	LURLINE	18,021	10,559	604.0	79.3	30.5	1932	Quincy, Mass.
31	121095		St. s.	Luzerne	165	112	94.3	23.7	11.3	1899	Port Richmond, N. Y.
32	210367		St. s.	LYCORA	55	37	72.0	16.0	8.6	1912	Buffalo, N. Y.
33	202056		St. s.	LYMAN C. SMITH	6,200	4,916	525.0	55.2	31.0	1905	Wyandotte, Mich.
34	207610		St. s.	LYNNHAVEN	145	99	89.3	22.0	11.0	1910	Baltimore, Md.
35	210643	KJQF	St. s.	M. MORAN	256	174	103.0	25.5	13.2	1912	Camden, N. J.
36	228242		St. s.	M. B. FULLER	47	33	69.5	17.8	7.4	1929	Buffalo, N. Y.
37	90792		St. s.	M. D. Carrington	64	32	67.0	16.0	8.6	1875	Buffalo, N. Y.
38	217903		St. e.	M. D. Shannon	87	86	101.3	36.0	4.9	1919	Morgan City, La.
39	90314		St. s.	M. D. Wheeler	31	15	60.0	16.0	5.8	1871	Philadelphia, Pa.
40	225778		St. w.	M. E. NORMAN	161	96	104.5	24.0	4.3	1926	Morgan City, La.
41	220999	KDNK	St. s.	M. F. ELLIOTT	7,053	4,353	425.0	57.2	33.1	1921	Oakland, Calif.
42	221409		St. s.	M. H. Stuart	192	130	104.5	25.5	8.7	1921	Sturgeon Bay, Wis.
43	221518		St. s.	M. J. Carroll	85	58	68.6	22.0	8.8	1921	Tottenville, N. Y.
44	209213		St. s.	M. J. Rudolph	197	127	91.0	29.0	10.5	1909	West New Brighton, N. Y.
45	207075		St. s.	M. P. Howlett	71	34	64.5	18.0	8.8	1910	Wilmington, Del.
46	200527		St. s.	M. S. QUAY	133	91	86.5	19.0	10.8	1903	Philadelphia, Pa.
47	93380		St. s.	M. W. Adams	73	49	73.0	18.6	8.2	1903	Solomons, Md.
48	215766	WMBV	St. s.	M. & J. TRACY	2,364	1,395	253.0	43.5	25.6	1917	Ecorse, Mich.
49	92824		St. s.	M. Mitchell Davis	85	58	81.0	19.2	8.9	1897	Solomons Island, Md.
50	93262		St. s.	M. Mitchell Davis	116	79	92.5	21.8	10.6	1902	Solomons, Md.
51	91470		St. s.	Mabel	84	42	82.9	20.0	8.6	1882	Philadelphia, Pa.
52	201202		St. w.	Mabel	49	49	80.0	17.0	3.4	1904	Carrollton, Ky.
53	200747		St. s.	MACGILVRAV SHIRAS	4,077	2,951	420.0	50.0	28.0	1904	Cleveland, Ohio
54	223692		St. s.	MACKINAW CITY	528	239	172.5	44.0	10.7	1919	Milwaukee, Wis.
55	150652	WBCD	St. s.	MACOM	235	117	135.3	23.0	10.1	1894	Sparrows Point, Md.
56	92394		St. s.	Madefra	52	35	63.0	17.5	8.2	1892	Philadelphia, Pa.
57	77049		St. s.	Madellne	66	44	78.7	19.9	8.5	1892	Chicago, Ill.
58	214021		St. s.	Madeline Meseck	83	56	70.3	20.3	9.7	1916	Tottenville, N. Y.

1 Formerly st. s. Albatross.

2 Formerly st. s. Clauseus.

3 Formerly st. s. Harrison Ludington.

4 Formerly U. S. Engineer Corps st. w. John.

5 Formerly st. s. {a York.
{b Green Island.

6 Formerly U. S. Engineers st. s. Louise.

7 Formerly st. s. Northman.

8 Formerly st. s. Thomas A. Bain.

9 Formerly st. s. P. R. R. No. 154.

10 Formerly st. s. {a Cotto.plant.
{b F. A. Warner.

Line No.	Service	Crew	Horsepower	Name of owner	Home port	Address of owner
1	Tow.	12	750	Norfolk Dredging Co. (Va.)	Norfolk, Va.	Campostella Road.
2	Tnk.	36	2,500	Union Oil Co. of California (Calif.)	Los Angeles, Calif.	Union Oil Building.
3	Frt.	37	2,800	Calmar Steamship Corporation (Del.)	New York, N. Y.	25 Broadway.
4	Tow.	8	175	Otto M. Lipscomb	Mobile, Ala.	Foot St. Francis Street.
5	Pas.	1	50	Thorold W. Simmons	Portland, Me.	South Portland, Me.
6	Tow.	7	150	Roy R. Love	Grand Haven, Mich.	c/o Love Construction and Engineering Co., Union Bank Building, Muskegon, Mich.
7	Tow.	5	100	Union Bridge & Construction Co. (Mo.)	Kansas City, Mo.	Sharp Building.
8	Frt.	8	100	Andrew Radel Oyster Co. (Conn.)	Bridgeport, Conn.	South Norwalk, Conn.
9	Frt.	12	260	Alexander MacDonald	Oswego, N. Y.	71 West Third Street.
10	Cod.	30	550	Ocean Trawling Co. (Mass.)	Boston, Mass.	84 State Street.
11	Frt.	31	1,800	Producers S. S. Co. (Del.)	Wilmington, Del.	100 West Tenth Street.
12	Tow.	9	175	Marlue Engine & Boiler Co. (Md.)	Baltimore, Md.	Philpot and Point Streets.
13	Tow.	7	125	District of Columbia	Washington, D. C.	Municipal Building.
14	Frt.	18	900	A. H. Bull S. S. Co. (N. Y.)	New York, N. Y.	115 Broad Street.
15	Fsh.	37	700	Marine Products (Va.)	Reedville, Va.	Care J. Newland, 608 Pennsylvania Avenue, Washington, D. C.
16	Tow.	3	65	Quincy Steamboat Co. (Ill.)	Chicago, Ill.	200 Water Street, Quincy, Ill.
17	Tow.	9	300	Fred B. Dalzell	New York, N. Y.	24 State Street.
18	Tnk.	29	1,150	Texas Co. (Del.)	Wilmington, Del.	7 West Tenth Street.
19	Frt.	4	500	Great Lakes Towing Co. (N. J.)	Duluth, Minn.	N. P. Dock.
20	Fer.	6	400	Baton Rouge Transportation Co. (La.)	Baton Rouge, La.	Box 516.
21	Tow.	44	2,000	Mississippi Valley Barge Line Co. (Del.)	St. Louis, Mo.	408 Pine Street.
22	Tow.	5	300	Atlantic & Danville R. R. Co. (Va.)	Norfolk, Va.	Foot Jackson Street.
23	Tow.	7	345	Pennsylvania R. R. Co. (Pa.)	New York, N. Y.	Jersey City, N. J.
24	Fsh.	5	55	Booth Fisheries Co. (Del.)	Chicago, Ill.	300 West Adams Street.
25	Tnk.	36	3,200	Standard Oil Co. of California (Del.)	San Francisco, Calif.	225 Bush Street.
26	Tow.	9	150	Richmond Cedar Works (Va.)	Newport News, Va.	Richmond, Va.
27	Frt.	24	900	George Hall Corporation (N. Y.)	Ogdensburg, N. Y.	502 North Water Street.
28	Pas.	1	75	J. W. Shoots	Rochester, N. Y.	Romulus, N. Y.
29	Frt.	27	1,250	Coos Bay Lumber Co. (Del.)	San Francisco, Calif.	351 California Street.
30	Pas.	316	22,000	Matson Navigation Co. (Calif.)	do.	215 Market Street.
31	Tow.	9	450	Steamtug Alexander H. Erickson (N. Y.)	New York, N. Y.	17 State Street.
32	Fsh.	4	250	Lake Fish Corporation (Mich.)	Port Huron, Mich.	Alpena, Mich.
33	Frt.	23	1,800	Great Lakes Steamship Co. (Del.)	Oswego, N. Y.	Hills Building, Syracuse, N. Y.
34	Pas.	7	550	Norfolk Southern R. R. Co. (Va.)	Norfolk, Va.	Union Station.
35	Tow.	11	500	Tug M. Moran (N. Y.)	New York, N. Y.	17 Battery Place.
36	Tow.	3	250	Buffalo Gravel Corporation (N. Y.)	Buffalo, N. Y.	19 Hudson Street.
37	Tow.	3	140	Bernard N. Mago	do.	187 Fletcher Street, Tonawanda, N. Y.
38	Fer.	6	120	Morgan City-Berwick Ferry Co. (La.)	New Orleans, La.	Morgan City, La.
39	Tow.	4	80	Elizabeth Co. (Del.)	Newark, N. J.	34 Elmwood Place, Elizabeth, N. J.
40	Tow.	12	1,000	M. E. Norman Co. (La.)	New Orleans, La.	Morgan City, La.
41	Tnk.	36	3,200	Standard Shipping Co. (Del.)	Wilmington, Del.	30 Rockefeller Plaza, New York, N. Y.
42	Frt.	10	250	Roen S. S. Co. (Wis.)	Milwaukee, Wis.	Sturgeon Bay, Wis.
43	Tow.	6	250	Carroll Towing Co. (N. Y.)	New York, N. Y.	Pier 5, Bush Docks (B).
44	Frt.	4	350	M. J. Rudolph Co. (N. Y.)	do.	Foot Sackett Street (B).
45	Tow.	5	335	M. P. Howlett (Del.)	Philadelphia, Pa.	902 South Swanson Street.
46	Ptl.	7	250	Commonwealth of Pennsylvania	do.	Bourse Building.
47	Tow.	9	150	Arundel Corporation (Md.)	Baltimore, Md.	Pier 2, East Pratt Street.
48	Frt.	25	1,200	M. & J. Tracy (N. Y.)	New York, N. Y.	1 Broadway.
49	Tow.	4	350	Piscataqua River Towing Co. (Me.)	Portsmouth, N. H.	Piscataqua Savings Bank.
50	Tow.	8	350	Andrew J. Harper	Baltimore, Md.	Marine Bank Building.
51	Tow.	5	100	Atlantic Inland Corporation (N. Y.)	New York, N. Y.	21 West Street.
52	Tow.	9	84	Bedford-Nugent Co. (Ind.)	Evansville, Ind.	300 Water Street.
53	Frt.	28	1,500	Pittsburgh Steamship Co. (W. Va.)	Duluth, Minn.	Wolvin Building.
54	Fer.	19	350	State of Michigan	Detroit, Mich.	c/o Commissioner, State Highway Department, Lansing, Mich.
55	Pol.	13	550	City of New York	New York, N. Y.	Municipal Building.
56	Tow.	7	200	Tugboat Madelra Co. (Del.)	Wilmington, Del.	Dover, Del.
57	Pas.	7	150	Apostle Island Transportation Co. (Wis.)	Duluth, Minn.	Bayfield, Wis.
58	Tow.	5	450	Meseck Towing & Transportation Co. (N. J.)	New York, N. Y.	Pier 60, North River.

¹¹ Formerly st. s. Fred D. Dalzell.

¹² Formerly st. s. ^a War Leader

¹² Formerly st. s. ^b Lakeland.

¹³ Formerly st. s. Umbria.

¹⁴ Formerly U. S. Q. M. C. st. s. Colonel Card.

¹⁵ Formerly st. s. Patrol.

¹⁵ Formerly st. s. ^a J. F. Yattaw.

¹⁶ Formerly st. s. ^b Ogontz.

¹⁶ Formerly st. s. ^c Bruce.

¹⁷ Formerly st. s. Carrollton.

Steam Vessels

Line No.	Official No.	Signal and radio-call letters	Rig	Name of vessel	Tonnage		Dimensions			When built	Where built
					Gross	Net	Length	Breadth	Depth		
							Feet	Feet	Feet		
1	202808		St. s.	MADISON.....+	181	123	93.7	24.0	11.1	1906	Port Richmond, N. Y.
2	208288	KGBN	St. s.	MADISON.....△	3,734	2,406	353.3	42.1	16.8	1911	Newport News, Va.
3	226275		St. s.	MADISON.....△	2,942	1,488	347.9	56.2	19.2	1927	Manitowoc, Wis.
4	92538		St. s.	Magic.....□	67	33	67.3	16.6	8.4	1893	Port Blakely, Wash.
5	219117	KOJS	St. s.	MAGMERIC.....□+△	5,172	3,169	390.0	54.2	27.6	1919	Hog Island, Pa.
6	203958		St. s.	Magnet.....□	32	21	45.6	12.6	6.9	1907	Vega, Wash.
7	203978		St. s.	Magnolia.....□	57	27	101.0	18.9	5.3	1907	Tacoma, Wash.
8	213881	KJQG	St. s.	MAGNOLIA.....□	182	124	94.7	21.6	12.0	1916	Port Richmond, N. Y.
9	218005		St. s.	MAHUKONA.....□+	2,512	1,531	253.4	43.7	24.5	1919	Ecorse, Mich.
10	218485	KIPX	St. s.	MAIDEN CREEK.....□+△	5,031	3,078	390.0	54.2	28.0	1919	Hog Island, Pa.
11	215581	WKCX	St. s.	MAINE.....□+△	6,032	3,806	402.0	54.2	31.4	1917	Bath, Me.
12	221123	KDPK	St. s.	MAINE.....□△	3,432	2,429	353.4	43.1	25.7	1921	Mariners Harbor, N. Y.
13	221204		St. s.	MAINE.....□	95	46	71.0	20.1	11.2	1921	Cleveland, Ohio.
14	214213		St. s.	MAITLAND NO. 1.....△	2,757	1,653	338.0	56.0	18.3	1916	Ecorse, Mich.
15	217046	WFLI	St. s.	MAJOR WHEELER.....□+△	3,431	2,038	305.0	46.0	24.5	1918	Oakland, Calif.
16	17117		St. s.	Major Henry Brewerton...	65	32	82.0	19.0	7.5	1857	Baltimore, Md.
17	231367	WGEQ	St. s.	MAJ. JOHN W. MCKIE.....△	172	81	93.3	23.0	9.1	1920	Bay City, Mich.
18	220993	KDNH	St. s.	MAKAWAO.....□+△	3,253	1,977	324.0	46.2	25.0	1920	Newark, N. J.
19	217844	KJQI	St. s.	MAKAWELI.....□+	2,552	1,534	253.4	43.6	25.1	1919	Ashtabula, Ohio.
20	217748	KJQJ	St. s.	MAKENA.....□+	2,729	1,653	253.4	43.6	25.1	1919	do.
21	215832	WMCD	St. s.	MAKIKI.....□△	5,924	3,721	402.0	54.2	31.4	1917	Bath, Me.
22	220247	KUZF	St. s.	MAKUA.....□△	3,545	2,174	324.0	46.2	25.0	1920	Newark, N. J.
23	219766	KUKL	St. s.	MALA.....□+△	3,545	2,174	324.0	46.2	25.0	1920	do.
24	212517	WKCR	St. s.	MALABAR.....□+△	8,374	6,364	458.3	60.0	28.6	1914	Newport News, Va.
25	219395	KERT	St. s.	MALACCA.....□+△	7,051	4,261	431.0	59.2	31.4	1919	Baltimore, Md.
26	217928	KIBF	St. s.	MALAMA.....□+△	3,275	1,996	324.0	46.2	25.0	1919	Newark, N. J.
27	220751	KDHY	St. s.	MALANG.....□+△	3,734	2,263	314.8	50.1	26.6	1920	Osaka, Japan.
28	221304	KDSI	St. s.	MALAY.....□+△	8,206	5,091	461.6	60.2	27.7	1921	Portland, Ore.
29	219783	KULC	St. s.	MALCHACE.....□+△	3,515	2,125	333.8	48.0	21.9	1920	Jacksonville, Fla.
30	92973		St. s.	MALIETOA.....△	4,584	3,870	454.0	50.1	21.6	1899	Lorain, Ohio.
31	217115	WDOI	St. s.	MALIKO.....□+△	6,847	4,280	415.0	53.7	28.3	1918	Sparrows Point, Md.
32	218909	KIXX	St. s.	MALLEMAK.....□+△	3,515	2,125	333.8	48.0	21.9	1919	Jacksonville, Fla.
33	226454	WLECE	St. s.	MALOLO.....□+△	17,231	8,305	554.0	83.2	30.7	1927	Philadelphia, Pa.
34	223227	WLWE	St. s.	MALTON.....□+△	2,972	1,818	332.6	48.3	22.0	1923	Old Kirkpatrick, Scotland.
35	219782	KULB	St. s.	MALTRAN.....□+△	3,513	2,144	333.8	48.0	24.9	1920	Jacksonville, Fla.
36	219519	KOZG	St. s.	MANA.....□+△	3,283	1,996	324.0	46.2	25.0	1919	Newark, N. J.
37	200289		St. s.	Manager.....□	325	201	116.7	33.8	11.4	1903	Noank, Conn.
38	220639	KDFM	St. s.	MANATAWNY.....□+△	5,030	3,105	390.0	51.2	27.8	1920	Hog Island, Pa.
39	212156	KJQM	St. s.	MANCHESTER.....□	582	396	109.3	32.2	13.6	1914	Elizabethport, N. J.
40	136079	KJQN	St. s.	Mandalay.....□	1,120	407	272.0	44.1	12.6	1889	Wilmington, Del.
41	93246		St. s.	Manette.....□	87	59	99.5	20.8	5.8	1902	West Seattle, Wash.
42	216413	WQCG	St. s.	MANGORE.....□+△	4,066	2,416	357.3	50.3	24.5	1918	Sparrows Point, Md.
43	91701		St. s.	Manhattan.....□	159	75	91.7	28.6	7.5	1884	Rondout, N. Y.
44	111260		St. s.	MANHATTAN.....□	155	105	100.5	21.6	10.4	1900	New York, N. Y.
45	202346		St. s.	MANHATTAN.....□	1,954	1,329	246.4	46.1	18.4	1905	Sparrows Point, Md.
46	231779	WIEA	St. s.	MANHATTAN.....□+△	24,289	13,924	668.4	86.3	33.3	1932	Camden, N. J.
47	220561	KDDQ	St. s.	MANINI.....□+△	3,253	1,977	324.0	46.2	25.0	1920	Newark, N. J.
48	215120		St. s.	Manitou.....□	99	56	105.6	22.6	6.8	1917	Burton, Wash.
49	225671		St. s.	MANITOWOC.....△	3,093	1,391	358.0	65.1	19.4	1926	Manitowoc, Wis.
50	211832	WMEF	St. s.	MANOA.....□△	6,805	4,356	422.6	54.0	33.3	1913	Newport News, Va.
51	116358		St. s.	MANOMET.....□	126	63	90.6	21.0	10.9	1890	Buffalo, N. Y.
52	106093		St. s.	Manson No. 1.....□	45	34	64.5	16.9	6.5	1882	Wilmington, Del.
53	223420		St. s.	Manson No. 2.....□	19	9	52.6	12.2	3.6	1923	Wilmington, N. C.
54	233117	WFHS	St. s.	MANUELA.....□+△	4,772	2,946	393.8	55.3	28.1	1934	Newport News, Va.
55	221279	KDSF	St. s.	MANUKAI.....□+△	9,547	5,895	480.6	62.2	26.6	1921	Oakland, Calif.
56	221215	KDRQ	St. s.	MANULANI.....□+△	9,556	5,903	480.6	62.2	26.6	1921	do.
57	219143	KJQO	St. s.	MAOR.....□	429	91	141.5	27.7	14.8	1919	Green Bay, Wis.
58	3523		St. s.	Maplewood.....□	1,252	822	219.0	40.2	16.6	1891	Newburgh, N. Y.

1 Formerly st. s. Coverun.
 2 Formerly st. s. Franklin.
 3 Formerly U. S. Q. M. Corps st. s. Capt. W. McKie.
 4 Formerly st. s. Sujerseevo.
 5 Formerly st. s. Cowee.
 6 Formerly st. s. Cowboy.
 7 Formerly st. s. a Rhode Island, b Woonsocket.

8 Formerly st. s. Suholco.
 9 Formerly st. s. Pittsburgh Bridge.
 10 Formerly st. s. John D. Rockefeller.
 11 Formerly st. s. Bethelridge.
 12 Formerly st. s. Milwaukee Bridge.
 13 Formerly st. s. Eastern Leader.
 14 Formerly st. s. Swiftwind.
 15 Formerly st. s. Chickamauga.

Line No.	Service	Crew	Horsepower	Name of owner	Home port	Address of owner
1	Tow.	6	840	Delaware, Lackawanna & Western R. R. Co. (Pa.)	New York, N. Y.	90 West Street.
2	Pas.	80	3,200	Eastern S. S. Lines (Mo.)	do.	Pier 19, North River.
3	Fer.	48	2,700	Grand Trunk-Milwaukee Carferry Co. (Wis.)	Milwaukee, Wis.	225 East Michigan Street.
4	Tow.	5	150	Pioneer Transport Co. (Wash.)	Seattle, Wash.	2501 Northlake Avenue.
5	Frt. †	37	2,500	South Atlantic S. S. Co. (Del.)	Savannah, Ga.	7 West Tenth Street, Wilmington, Del.
6	Tow.	3	100	Grays Harbor Construction Co. (Wash.)	Tacoma, Wash.	612 H Street, Hoquiam, Wash.
7	Frt.	7	300	Jennie Olson (Trustee)	do.	450 Middle Waterway.
8	Tow.	13	750	Magnolia Petroleum Co. (Tex.)	Port Arthur, Tex.	Beaumont, Tex.
9	Frt.	26	2,000	Matson Navigation Co. (Calif.)	San Francisco, Calif.	215 Market Street.
10	Frt. †	36	2,500	Waterman S. S. Corporation (Ala.)	Mobile, Ala.	Merchants National Bank Building.
11	Frt.	36	3,000	Fairfield Steamship Corporation (N. Y.)	New York, N. Y.	39 Cortlandt Street.
12	Tnk.	35	1,500	Texas Co. (Del.)	Wilmington, Del.	7 West Tenth Street.
13	Tow.	4	700	Great Lakes Towing Co. (N. J.)	Duluth, Minn.	N. P. Dock.
14	Fer.	30	3,000	Toronto Hamilton & Buffalo Navigation Co. (Ohio)	Cleveland, Ohio.	Ashtabula, Ohio.
15	Frt. †	32	2,000	Baltimore Insular Line (N. J.)	Baltimore, Md.	Citizens National Bank Building.
16	Tow. †	6	178	Baltimore & Ohio R. R. Co. (Md.)	do.	Baltimore and Charles Streets.
17	Tow.	12	350	Inland Waterways Corporation (Ala.)	Mobile, Ala.	Maier Building.
18	Frt. †	29	1,500	Matson Navigation Co. (Calif.)	San Francisco, Calif.	215 Market Street.
19	Frt. †	26	1,350	do.	do.	Do.
20	Frt. †	26	1,350	do.	do.	Do.
21	Frt. †	39	3,000	do.	do.	Do.
22	Frt.	29	1,600	do.	do.	Do.
23	Frt.	35	1,500	do.	do.	Do.
24	Frt.	35	2,800	Ardmore S. S. Co. (Del.)	Wilmington, Del.	c/o U. S. Corporation Co., 21 Dover Green, Dover, Del.
25	Tnk.	32	2,750	Malaca S. S. Co. (Del.)	do.	Do.
26	Frt.	36	1,500	Matson Navigation Co. (Calif.)	San Francisco, Calif.	215 Market Street.
27	Frt.	32	2,300	Maltran S. S. Co. (Del.)	New York, N. Y.	11 Broadway.
28	Tnk.	34	3,500	Malny S. S. Co. (Del.)	Wilmington, Del.	7 West Tenth Street.
29	Frt. †	34	2,000	Maltran S. S. Co. (Del.)	New York, N. Y.	11 Broadway.
30	Frt.	25	1,400	Pittsburgh Steamship Co. (W. Va.)	Duluth, Minn.	Wolvin Building.
31	Frt.	34	4,000	Matson Navigation Co. (Calif.)	San Francisco, Calif.	215 Market Street.
32	Frt.	29	2,000	Maltran S. S. Co. (Del.)	New York, N. Y.	11 Broadway.
33	Pas.	340	21,000	Matson Navigation Co. (Calif.)	San Francisco, Calif.	215 Market Street.
34	Frt.	21	1,500	Maltran S. S. Co. (Del.)	New York, N. Y.	11 Broadway.
35	Frt.	29	2,000	Maltran S. S. Co. (Del.)	do.	11 Broadway.
36	Frt.	37	1,500	Matson Navigation Co. (Calif.)	San Francisco, Calif.	215 Market Street.
37	Tow.	8	400	Astell Coaling and Lighterage Co. (N. Y.)	New York, N. Y.	90 West Street.
38	Tnk.	34	2,500	Manatawny S. S. Corporation (Del.)	Wilmington, Del.	7 West Tenth Street.
39	Tow.	6	750	Lehigh Valley R. R. Co. of New Jersey (N. J.)	New York, N. Y.	143 Liberty Street.
40	Pas.	23	250	Boston, New York & Southern Steamship Co. (Del.)	do.	17 State Street.
41	Tow.	4	125	Grays Harbor Construction Co. (Wash.)	Aberdeen, Wash.	612 H Street, Hoquiam, Wash.
42	Frt.	31	1,500	Ore S. S. Corporation (Del.)	New York, N. Y.	25 Broadway.
43	Tow.	6	350	Pontin Boat Corporation (Del.)	do.	90 West Street.
44	Frt.	9	780	City of New York	do.	Municipal Building.
45	Fer.	15	3,500	do.	do.	Do.
46	Pas.	481	30,000	North Atlantic S. S. Corporation (Del.)	do.	1 Broadway.
47	Frt.	33	1,500	Matson Navigation Co. (Calif.)	San Francisco, Calif.	215 Market Street.
48	Pas.	10	500	Kitsap County Transportation Co. (Wash.)	Seattle, Wash.	Canadian National Dock.
49	Fer.	16	5,200	Wabash Railway Co. (Ind.)	Detroit, Mich.	115 Twelfth Street.
50	Pas.	83	4,000	Matson Navigation Co. (Calif.)	San Francisco, Calif.	215 Market Street.
51	Tow.	9	600	Clarence Fix	Buffalo, N. Y.	1826 Niagara Street.
52	Tow.	5	150	W. C. Manson	Wilmington, N. C.	25 North Front Street.
53	Tow.	4	30	W. C. Manson, Trustee	do.	Do.
54	Frt.	36	3,150	A. H. Bull S. S. Co. (N. J.)	New York, N. Y.	115 Broad Street.
55	Frt. †	50	5,000	Matson Navigation Co. (Calif.)	San Francisco, Calif.	215 Market Street.
56	Frt. †	55	5,000	do.	do.	Do.
57	Tow.	18	800	Inter-Island Steam Navigation Co. (Hawaii)	Honolulu, Hawaii	Corner Fort and Merchant Streets.
58	Fer.	7	1,000	Hoboken Ferry Co. (N. J.)	New York, N. Y.	90 West Street.

¹⁶ Formerly st. s. Capo May.

¹⁷ Formerly st. s. Wekika.

¹⁸ Formerly British st. s. Baron Glenconner.

¹⁹ Formerly st. s. ^a Pinellas.

¹⁹ Formerly st. s. ^b Carolinas.

²⁰ Formerly st. s. Moravia Bridge.

²¹ Formerly st. s. Express.

²² Formerly st. s. Richard Croker.

²³ Formerly st. s. Susherico.

²⁴ Formerly st. s. Vashon II.

²⁵ Formerly st. s. S. C. Sehenck.

²⁶ Formerly st. s. Angle and Nellie.

²⁷ Formerly st. s. Emma G.

²⁸ Formerly st. s. Moositauka.

²⁹ Formerly st. s. Bremen.

Steam Vessels

Line No.	Official No.	Signal and radio-call letters	Rig	Name of vessel	Tonnage		Dimensions			When built	Where built
					Gross	Net	Length	Breadth	Depth		
1	200852		St. s.	Maquolt	108	52	85.0	20.5	7.6	1904	South Portland, Me.
2	221104		St. w.	Marcia Richardson	143	96	130.0	25.6	4.2	1921	Paducah, Ky.
3	229081		St. s.	Maren Lee	140	95	83.1	24.0	10.8	1929	Tottenville, N. Y.
4	93219		St. w.	Margaret	136	136	116.0	22.0	3.9	1901	Allegheny, Pa.
5	209747		St. s.	Margaret	273	185	128.0	23.3	11.4	1912	Weems, Va.
6	213988	WKCH	St. s.	MARGARET	3,352	2,125	327.2	46.2	22.9	1916	Sparrows Point, Md.
7	221639		St. s.	¹ Margaret	289	158	143.9	26.0	10.9	1865	Boston, Mass.
8	221479	KDUV	St. s.	² MARGARET DOLLAR	7,030	4,351	429.0	55.2	20.6	1921	Shanghai, China
9	221891		St. w.	³ Margaret Hall	140	140	123.0	24.0	4.6	1922	Madison, Ind.
10	218916	KOBX	St. s.	⁴ MARGARET LYKES	3,537	2,200	324.0	46.2	25.0	1919	Mobile, Ala.
11	211591	WEFQ	St. s.	⁵ Margaret Mears	99	56	81.1	20.0	9.9	1893	Boston, Mass.
12	201862		St. s.	⁶ Margaret Olsen	127	86	83.9	23.0	10.1	1905	Tottenville, N. Y.
13	218099	KJQP	St. s.	⁷ Margaret A. Howard	475	218	139.6	30.3	15.7	1919	Savannah, Ga.
14	222535	KJQQ	St. s.	⁸ Margaret A. Moran	106	45	81.3	20.6	9.9	1919	Stamford, Conn.
15	210596	KJQR	St. s.	⁹ Margaret L. Meseck	211	110	95.5	24.7	12.2	1920	Manitowoc, Wis.
16	211444		St. s.	¹⁰ Marlam E. Howlett	58	39	65.0	19.1	8.6	1913	Camden, N. J.
17	215889	WBCV	St. s.	¹¹ MARIAM OTIS CHANDLER	5,520	3,398	409.6	54.1	27.1	1917	Seattle, Wash.
18	213385	KJQS	St. s.	MARIANA	3,109	1,920	335.0	46.8	22.7	1915	Newport News, Va.
19	92736		St. s.	MARICOPA	3,979	2,966	406.0	48.2	23.4	1896	Chicago, Ill.
20	92621		St. s.	Marie	121	56	85.8	26.8	7.7	1894	Washington, N. C.
21	161578		St. s.	¹² Marie Olson	79	53	73.9	20.2	9.3	1888	Bordentown, N. J.
22	213863	KJQT	St. s.	¹³ Marina	1,151	759	207.3	33.0	18.0	1887	Philadelphia, Pa.
23	200062		St. s.	Mariner	75	32	78.6	20.0	7.3	1903	Tacoma, Wash.
24	204380		St. s.	Marlner	49	17	53.0	15.3	7.6	1907	Essex, Mass.
25	221044		St. s.	Mariner	101	46	89.7	22.5	8.4	1921	Galveston, Tex.
26	92852		St. s.	MARION	69	47	70.0	18.0	8.5	1898	Buffalo, N. Y.
27	126948		St. s.	¹⁴ Marion	41	20	59.0	16.9	8.6	1893	Detroit, Mich.
28	203422	KJQU	St. s.	¹⁵ MARION	1,185	805	222.5	33.0	21.3	1906	Sparrows Point, Md.
29	212103		St. s.	¹⁶ MARION	141	96	83.6	23.4	12.9	1914	Manitowoc, Wis.
30	135930		St. s.	¹⁷ Marion Moran	142	71	104.5	21.5	8.6	1888	Philadelphia, Pa.
31	229111		St. s.	Marlon A. C. Meseck	89	60	72.3	21.2	9.7	1929	Tottenville, N. Y.
32	92448	WODV	St. s.	MARIPOSA	2,898	1,763	330.1	45.2	20.3	1892	Cleveland, Ohio
33	231312	WGPN	St. s.	MARIPOSA	18,017	10,580	604.0	79.3	30.5	1931	Quincy, Mass.
34	228828		St. s.	¹⁸ MARITA	632	269	172.2	30.0	17.1	1918	South Bank on Lees, Eng.
35	92459	WODW	St. s.	MARITANA	2,914	1,770	330.0	45.2	20.3	1892	Chicago, Ill.
36	215894	KJQV	St. s.	¹⁹ Marjorie	157	106	94.6	31.0	8.5	1917	Tottenville, N. Y.
37	218075	WODR	St. s.	²⁰ MARJORY	2,323	1,394	251.0	43.6	22.2	1919	Duluth, Minn.
38	231430	WIEY	St. w.	MARK TWAIN	513	476	157.0	42.0	6.0	1932	Jeffersonville, Ind.
39	226555		St. w.	Mark Woods	148	87	109.0	24.0	3.6	1927	Kansas City, Mo.
40	222197	KDZO	St. s.	MARORE	8,215	4,172	550.3	72.2	43.9	1922	Sparrows Point, Md.
41	203540	KFNP	St. s.	²¹ MARQUETTE	4,956	3,678	420.0	52.2	29.0	1906	Ecorse, Mich.
42	210336		St. w.	²² Marquette	66	41	98.0	23.0	4.0	1912	Wubasha, Minn.
43	200537		St. s.	MARQUETTE & BESSEMER No. 1.	1,525	925	241.0	43.2	18.3	1903	Buffalo, N. Y.
44	208021		St. s.	MARQUETTE & BESSEMER No. 2.	2,583	1,516	338.0	56.0	19.5	1910	Cleveland, Ohio
45	92153	KJQW	St. s.	Mars	278	139	117.2	23.0	15.7	1890	Camden, N. J.
46	205389		St. s.	Mars	29	21	69.0	15.7	6.7	1908	Erie, Pa.
47	220753		St. s.	Mars	57	39	66.1	18.8	7.3	1920	Boston, Mass.
48	218943	KJQX	St. s.	MARSODAK	3,279	2,023	324.0	46.2	25.0	1919	Newark, N. J.
49	203228		St. s.	²³ Martha	27	18	50.0	14.8	6.0	1906	New Baltimore, N. Y.
50	206883		St. s.	Martha	20	13	35.8	12.0	5.2	1909	Milwaukee, Wis.
51	209238		St. w.	²⁴ Martha	24	24	64.9	15.8	3.8	1911	Beardstown, Ill.
52	228020		St. s.	MARTHA B.	17	11	44.9	13.4	3.8	1923	Erie, Pa.
53	209565	WLFK	St. s.	²⁵ Martha Buehner	774	465	193.0	42.5	13.6	1911	North Bend, Ore.
54	127391		St. s.	²⁶ MARTHA STEWART	49	34	56.4	15.6	8.7	1899	Buffalo, N. Y.

¹ Formerly st. s. Standish.
² Formerly st. s. Celestial.
³ Formerly st. w. Kosmosdale.
⁴ Formerly st. s. Moshico.

⁵ Formerly st. s. {
 a Joseph O'Riorden.
 b Dorothy Cullen.
 c Alfred H. Bromell.
 e Munaide.

⁶ Formerly st. s. {
 a Edwin Brandow.
 b Walter L. Meseck.

⁷ Formerly st. s. Director.
⁸ Formerly st. s. U. S. N. No. 74.
⁹ Formerly st. s. Beagle.

¹⁰ Formerly st. s. S. M. Goucher.
¹¹ Formerly st. s. West Haven.
¹² Formerly st. s. Volunteer.

¹³ Formerly sa Cuban st. s. Josefta.
¹⁴ Formerly st. s. C. A. Lorman
¹⁵ Formerly st. s. Raleigh.

Line No.	Service	Crew	Horsepower	Name of owner	Home port	Address of owner
1	Pas.	8	40	Caseo Bay Lines (Me.)	Portland, Me.	Customhouse Wharf.
2	Tow.	22	500	West Kentucky Coal Co. (N. J.)	Louisville, Ky.	City National Bank Building.
3	Tow.	4	450	Simmons-Lee Corporation (N. Y.)	New York, N. Y.	44 Whitehall Street.
4	Tow.	7	200	McCrary-Rodgers Co. (Pa.)	Pittsburgh, Pa.	237 Fourth Avenue.
5	Fsh.	34	500	Douglas Co. (Va.)	Reedville, Va.	
6	Frt.†	28	1,500	A. H. Bull Steamship Co. (N. J.)	New York, N. Y.	115 Broad Street.
7	Tow.	10	600	Cottman Co. (Md.)	Baltimore, Md.	Baltimore Trust Building.
8	Frt.†	36	3,000	Dollar Terminal S. S. Co. (Nev.)	San Francisco, Calif.	311 California Street.
9	Tow.	10	225	Ohio Gravel Co. (Ohio)	Cincinnati, Ohio	Foot Baymiller Street.
10	Frt.†	40	3,000	Lykes Brothers Steamship Co. (La.)	Houston, Tex.	Cotton Exchange Building.
11	Tow.	5	225	Delaware Towing Co. (N. Y.)	New York, N. Y.	8 North Pier Street (B).
12	Tow.	7	550	Steam tug Margaret Olsen (N. Y.)	do.	59 Pearl Street.
13	Tow.	18	900	Thomas J. Howard	do.	17 Battery Place.
14	Tow.	5	350	Tug Margaret A. Moran (N. Y.)	do.	Do.
15	Tow.	13	750	Meseck Towing & Transportation Co. (N. J.)	do.	Pier 60, N. R.
16	Tow.	6	150	M. P. Howlett (Del.)	Philadelphia, Pa.	902 South Swanson Street.
17	Frt.	33	2,700	Matson S. S. Co. (Del.)	Los Angeles, Calif.	Pier A, Berth 156, Wilmington, Calif.
18	Frt.†	34	1,500	New York & Porto Rico S. S. Co. (Me.)	New York, N. Y.	Foot Wall Street.
19	Frt.	25	1,600	Pittsburgh Steamship Co. (W. Va.)	Duluth, Minn.	Wolvin Building.
20	Frt.	5	40	Pontin Boat Corporation (Del.)	New York, N. Y.	90 West Street.
21	Tow.	6	150	Steam tug Marie Olsen (N. Y.)	do.	59 Pearl Street.
22	Pas.	32	1,200	Robert Collyer	do.	104 Java Street (B).
23	Tow.	4	235	Blake Brothers Co. (Calif.)	San Francisco, Calif.	593 Market Street.
24	Mse.	3	150	Mariner's Towboat Co. (Mass.)	Gloucester, Mass.	71 Wharf Street.
25	Tow.	9	350	Suderman & Young Towing Co. (Tex.)	Galveston, Tex.	903 United States National Bank Building.
26	Tow.	6	120	Great Lakes Dredge & Dock Co. (N. J.)	Duluth, Minn.	Exchange Building.
27	Tow.	7	325	Joseph A. Ryan	New York, N. Y.	11 Moore Street.
28	Frt.	29	1,200	Colonial Navigation Co. (N. Y.)	do.	Pier 11, North River, foot Liberty Street.
29	Tow.	5	625	Erie Railroad Co. (N. Y.)	do.	50 Church Street.
30	Tow.	12	550	Tug Marion Moran (N. Y.)	do.	17 Battery Place.
31	Tow.	3	300	Meseck Towing & Transportation Co. (N. J.)	do.	Pier 60, North River.
32	Frt.	26	1,400	Buckeye S. S. Co. (Del.)	Wilmington, Del.	100 West Tenth Street.
33	Pas.	346	22,000	Oceanic S. S. Co. (Calif.)	Los Angeles, Calif.	215 Market Street.
34	Frt.	14	700	Copper S. S. Co. (Del.)	Cleveland, Ohio	Union Trust Building.
35	Frt.	26	1,400	Buckeye S. S. Co. (Del.)	Wilmington, Del.	100 West Tenth Street.
36	Frt.	5	225	Bayonne & New Haven Transportation Co. (N. J.)	New York, N. Y.	Bayonne, N. J.
37	Frt.	41	1,250	A. H. Bull S. S. Co. (N. J.)	Baltimore, Md.	Pier 5, Pratt Street.
38	Tow.	17	1,000	Inland Waterways Corporation (U. S.)	St. Louis, Mo.	Jeffersonville, Ind.
39	Tow.	8	3,000	Woods Brothers Construction Co. (Nebr.)	Omaha, Nebr.	132 South Thirteenth Street, Lincoln, Nebr.
40	Frt.	45	5,000	Ore S. S. Corporation (Del.)	New York, N. Y.	25 Broadway.
41	Frt.	26	1,600	Cleveland-Cliffs S. S. Co. (Del.)	Wilmington, Del.	100 West Tenth Street.
42	Tow.	4	25	Moline Consumers Co. (Ill.)	Chicago, Ill.	310 Fifteenth Street, Moline, Ill.
43	Frt.	17	850	Marquette & Bessemer Docks & Navigation Co. (N. J.)	Buffalo, N. Y.	Conneaut, Ohio.
44	Fer.	33	2,300	do.	Erie, Pa.	Do.
45	Tow.	16	750	Tugboat Mars Co. (Del.)	Wilmington, Del.	Dover, Del.
46	Tow.	5	90	Gull Bar Sand & Gravel Co. (Ohio)	Toledo, Ohio	409 Third Street.
47	Tow.	7	175	Mystic Steamship Co., Trustee	Boston, Mass.	250 Stuart Street.
48	Frt.†	27	1,500	Charles Nelson Co. (Calif.)	San Francisco, Calif.	230 California Street.
49	Tow.	3	150	Martha Johnson	New York, N. Y.	188 Belmont Avenue, Jersey City, N. J.
50	Fsh.	4	18	Steve Ceskowski	Chicago, Ill.	720 Lanus Street, Milwaukee, Wis.
51	Tow.	8	120	Edward T. Slider	Louisville, Ky.	4734 West Broadway.
52	Fsh.	4	30	Ruth O. Babb	Erie, Pa.	319 Walnut Street.
53	Frt.	20	600	J. H. Griffin, Jr.	Los Angeles, Calif.	1835 West Adams Street.
54	Tow.	2	125	Charles V. Fix	Buffalo, N. Y.	1826 Niagara Street.

16 Formerly st. s. Alice Stafford.

17 Formerly st. s. {a E. L. Levy.
b Mary F. Scully
c Chelsea.

18 Formerly British st. s. Marita.

19 Formerly st. s. {a Old Dominion
b Edward J. Barton, jr.
c Jessie C. Willlam

20 Formerly st. s. {a Chamberino.
b Marjory Weems.

21 Formerly st. s. E. L. Wallace.

22 Formerly st. w. Sam'l Peters.

23 Formerly st. s. {a Phil J. Miller.

23 Formerly st. s. {b Bouker No. 5.

23 Formerly st. s. {c Rose Reichert

24 Formerly st. w. Schmoldt.

25 Formerly st. s. A. M. Simpson.

25 Formerly st. s. {a C. Person's Sons.

26 Formerly st. s. {b A. M. Stewart.

26 Formerly st. s. {c British st. s. Martha Stewart.

Line No.	Official No.	Signal and radio-call letters	Rig	Name of vessel	Tonnage		Dimensions			When built	Where built
					Gross	Net	Length	Breadth	Depth		
1	223089	WCFA	St. s.	¹ MARTHAS VINEYARD.....⊙	1,089	456	202.4	36.1	13.1	1923	Bath, Me.....
2	214975		St. s.	MARTIN BEHRMAN.....	208	208	126.5	31.2	7.2	1917	Jeffersonville, Ind.....
3	201025	KDXY	St. s.	MARTIN MULLEN.....⊙	4,093	2,926	416.0	50.0	24.0	1904	Cleveland, Ohio.....
4	208698	KJQY	St. s.	Martin J. Marran.....	308	144	155.6	23.1	12.9	1911	Rockland, Me.....
5	219939	KUQL	St. s.	² MARTINIQUE.....□+⊙	2,559	1,586	251.0	43.6	25.8	1920	Toledo, Ohio.....
6	92731		St. s.	Mary.....	75	37	81.7	18.8	8.9	1896	Baltimore, Md.....
7	92836		St. s.	Mary.....	36	24	76.5	15.2	5.9	1897	Scranton, Miss.....
8	216739	KTOE	St. s.	³ MARY.....□⊙	2,150	1,286	250.5	43.7	20.4	1913	Manitowoc, Wis.....
9	93374		St. s.	Mary C.....	92	47	70.7	18.3	8.8	1903	Decatur, Wash.....
10	220254	KUZN	St. s.	⁴ MARY D.....□+⊙	4,861	3,042	380.2	63.1	27.0	1920	Tacoma, Wash.....
11	204867		St. s.	Mary G.....	13	9	35.4	10.2	4.0	1906	St. Joseph, Mich.....
12	126364		St. s.	⁵ Mary H.....	208	165	116.0	29.5	7.2	1886	Nicollet, Wis.....
13	222882		St. p.	MARY K.....	40	38	69.5	10.0	3.3	1923	Dubuque, Iowa.....
14	213332		St. s.	Mary M.....	24	16	51.5	15.0	5.5	1915	New Baltimore, N. Y.....
15	91762		St. s.	Mary & Joseph.....	25	17	49.0	11.7	6.0	1885	Norfolk County, Va.....
16	232037		St. s.	⁶ Mary Anne.....+	107	73	81.8	20.3	10.3	1919	Morris Heights, N. Y.....
17	202998		St. s.	Mary Arnold.....	73	41	70.0	19.7	8.6	1905	East Boston, Mass.....
18	110920		St. s.	⁷ Mary Clare.....	46	23	69.0	16.6	7.4	1891	Baltimore, Md.....
19	221060		St. w.	Mary Elizabeth.....	32	32	88.1	17.0	2.6	1921	Knoxville, Tenn.....
20	201932		St. w.	⁸ MARY FRANCES.....	62	52	91.6	22.8	3.0	1905	Dubuque, Iowa.....
21	231009		St. w.	Mary List.....	113	94	99.8	20.8	4.4	1931	Atchison, Kans.....
22	220900	KDLX	St. s.	MARY LUCKENBACH.....□+⊙	5,607	3,382	410.5	54.3	27.2	1920	Los Angeles, Calif.....
23	92507		St. p.	Mary Patten.....	508	378	182.0	28.1	7.8	1893	Brooklyn, N. Y.....
24	225588		St. w.	Mary Woods.....	86	86	96.6	22.0	3.8	1926	Paducah, Ky.....
25	231315		St. w.	MARY WOODS NO. 2.....□	149	149	111.0	26.0	4.4	1931	Nashville, Tenn.....
26	210252		St. s.	⁹ Mary B. Garner.....	252	172	129.0	22.5	9.9	1912	Baltimore, Md.....
27	91304		St. s.	Mary D. Hume.....	155	105	98.2	23.0	10.0	1881	Ellensburg, Oreg.....
28	223658		St. s.	Mary E. Meseck.....□	103	70	74.8	22.0	9.4	1924	Tottenville, N. Y.....
29	224144		St. s.	¹⁰ Mary F. Kelly.....	103	70	81.6	21.0	9.6	1919	Camden, N. J.....
30	81199		St. s.	¹¹ Mary J. Kennedy.....	117	58	92.6	22.0	9.6	1888	Brooklyn, N. Y.....
31	213612		St. s.	¹² Mary J. Pontin.....	165	92	83.2	29.2	9.8	1915	West New Brighton, N. Y.....
32	220685		St. s.	¹³ Mary P. McKenna.....	80	55	69.0	19.3	8.6	1920	New Baltimore, N. Y.....
33	205640		St. s.	Mary P. Riehl.....	47	32	59.2	17.0	7.7	1903	Solomons, Md.....
34	127347		St. s.	¹⁴ Mary R. Bowers.....	34	23	58.0	15.6	6.5	1899	Athens, N. Y.....
35	93227		St. s.	Mary S. Lewis.....	138	99	88.0	22.0	8.5	1901	Port Jefferson, N. Y.....
36	219079	KJRA	St. s.	¹⁵ Mary T. Tracy.....+	177	30	95.5	24.7	12.2	1919	Sturgeon Bay, Wis.....
37	91747		St. s.	Maryland.....	22	11	51.3	13.8	6.3	1884	Baltimore, Md.....
38	155336	KMVT	St. s.	¹⁶ MARYLAND.....	198	135	103.3	22.6	12.6	1898	Philadelphia, Pa.....
39	205285	WCDQ	St. s.	¹⁷ MARYLAND.....+⊙	6,971	5,482	530.0	56.2	32.0	1908	Ecorse, Mich.....
40	204242	KMVU	St. s.	MARYLAND.....	1,369	87	249.5	40.1	14.1	1907	Sparrows Point, Md.....
41	221984	KMNV	St. s.	MARYLAND.....	398	271	139.8	25.0	3.3	1922	Brooklyn, N. Y.....
42	225029		St. s.	MARYLAND.....	99	31	71.0	20.1	11.2	1925	Cleveland, Ohio.....
43	85797		St. s.	¹⁸ Mascot.....	30	19	65.0	16.7	6.5	1883	Brooklyn, N. Y.....
44	227318		St. s.	MASSACHUSETTS.....	94	32	78.8	20.0	12.4	1928	Cleveland, Ohio.....
45	220047	KUSQ	St. s.	¹⁹ MASSMAR.....□+⊙	5,828	3,600	385.0	61.2	25.6	1920	Kobe, Japan.....
46	150810		St. s.	²⁰ MATAAPA.....△	4,319	3,501	429.6	50.0	21.8	1899	Lorain, Ohio.....
47	217030	WTIU	St. s.	²¹ MATHEW LUCKENBACH.....□⊙	5,832	3,634	434.3	57.7	27.4	1918	Chester, Pa.....
48	110879		St. s.	²² Mathiasen.....	118	59	90.0	22.2	9.8	1890	Philadelphia, Pa.....
49	213157	WBCT	St. s.	²³ MATINCOCK.....□+⊙	6,769	4,159	459.1	60.0	28.8	1913	Dietrichsdorf, Germany.....
50	211715	WMCQ	St. s.	MATSONIA.....□⊙	9,402	5,901	480.0	58.1	36.5	1913	Newport News, Va.....
51	231311	KFPB	St. s.	MATTHEW J. BOYLE.....□⊙	338	230	119.6	28.3	12.9	1931	Boston, Mass.....

¹ Formerly St. s. Islander.
² Formerly st. s. {^a Pulaski, ^b Pulwico.
³ Formerly st. s. Lake Monroe.
⁴ Formerly st. s. Pansa.
⁵ Formerly st. s. City of Nicollet.
⁶ Formerly U. S. Navy st. s. harbor tug no. 81.
⁷ Formerly st. s. {^a Rescue, ^b Louise.
⁸ Formerly st. w. {^a May Stewart, ^b Kinser.
⁹ Formerly {^a st. s. Mary B. Garner, ^b U. S. Navy st. s. Mary B. Garner.
¹⁰ Formerly U. S. C. G. Cutter Chowan.
¹¹ Formerly st. s. White Ash.
¹² Formerly st. s. {^a G. W. Lethbridge, ^b Chas. R. Norman.
¹³ Formerly st. s. W. W. Stebbins.

Line No.	Service	Crew	Horsepower	Name of owner	Home port	Address of owner
1	Pas.	27	1,200	New England S. S. Co. (Conn.)	New Bedford, Mass.	Pier 9.
2	Fer.	8	250	Bisso Ferry Co. (La.)	New Orleans, La.	171 Walnut Street.
3	Frt.	28	1,500	Pioneer S. S. Co. (Del.)	Wilmington, Del.	100 West Tenth Street.
4	Fsh.	32	800	John A. Hayes	New London, Conn.	487 Williams Street.
5	Frt.†	27	1,500	Colombian Steamship Co. (Del.)	New York, N. Y.	17 Battery Place.
6	Frt.	5	275	Merchants & Miners Transportation Co. (Md.)	Baltimore, Md.	112 South Gay Street.
7	Tow.	5	125	Pontchartrain Sand and Shell Co. (La.)	New Orleans, La.	1120 Magnolia Street.
8	Frt.†	30	1,550	A. H. Bull Steamship Co. (N. J.)	New York, N. Y.	115 Broad Street.
9	Tow.	8	220	American Tug Boat Co. (Wash.)	Port Townsend, Wash.	City Dock, Everett, Wash.
10	Frt.†	32	2,500	Pacific American Fisheries (Del.)	Bellingham, Wash.	South Bellingham, Wash.
11	Fsh.	5	25	Caleb Ver Dulin	Grand Haven, Mich.	431 Legget Street.
12	Drq.	6	75	Homegardner Sand Co. (Ohio)	Sandusky, Ohio	Foot McDonough Street.
13	Tow.	3	45	Kelly Sand & Materials Co. (Iowa)	Dubuque, Iowa	Burlington, Iowa.
14	Tow.	2	75	Bowers Towing Co. (N. J.)	Newark, N. J.	178 Devon Street, Kearny, N. J.
15	Wat.	2	30	Joseph M. Clark & Bro. (Va.)	Norfolk, Va.	Foot Roanoke Dock.
16	Tow.	9	250	Tug Mary Anne (Md.)	New York, N. Y.	Foot Humphrey Avenue, Bayonne, N. J.
17	Tow.	5	300	Louis D. Pierce	Providence, R. I.	Norwood, Warwick, R. I.
18	Tow.	6	250	Coltman Co (Md.)	Baltimore, Md.	Baltimore Trust Building.
19	Frt.	6	30	T. B. Allison	Chattanooga, Tenn.	615 Hamilton Street North, Chattanooga, Tenn.
20	Tow.	8	160	Central Sand & Gravel Co. (Tenn.)	Memphis, Tenn.	269 Walnut Street.
21	Tow.	5	80	A. M. Farney (Del.)	Kansas City, Mo.	Room 1, Armour Building, North Kansas City, Mo.
22	Tnk.	45	2,200	Luckenbach Steamship Co. (Del.)	New York, N. Y.	120 Wall Street.
23	Pas.	14	75	Highlands, Long Branch & Red Bank Steamboat Co. (N. J.)	Perth Amboy, N. J.	Carr Avenue, Keansburg, N. J.
24	Tow.	6	75	Vestal Lumber & Manufacturing Co. (Tenn.)	Memphis, Tenn.	Clayton, La.
25	Tow.	6	300	Woods Lumber Co. (Tenn.)	do.	Box 1071.
26	Fsh.	17	350	Consolidated Fisheries Co. (Del.)	Wilmington, Del.	Lewes, Del.
27	Fsh.	8	313	American Tug Boat Co. (Wash.)	Port Townsend, Wash.	Everett, Wash.
28	Tow.	6	400	Mesack Towing & Transportation Co. (N. J.)	New York, N. Y.	Pier 60, North River.
29	Tow.	5	300	James J. Kelly	do.	155 Broadway, Elizabeth, N. J.
30	Tow.	6	450	Elizabeth Co. (Del.)	Newark, N. J.	34 Elmwood Place, Elizabeth, N. J.
31	Frt.	6	350	Pontin Boat Corporation (Del.)	New York, N. Y.	90 West Street.
32	Tow.	5	200	Mesack Towing & Transportation Co. (N. J.)	do.	Pier 60, North River.
33	Tow.	4	78	Atlantic Transport Co. (W. Va.)	Baltimore, Md.	Chamber of Commerce Building.
34	Tow.	3	200	Bowers Towing Co. (N. J.)	Newark, N. J.	178 Devon Street, Kearny, N. J.
35	Oys.	6	150	H. J. Lewis Oyster Co (Conn.)	Bridgeport, Conn.	Stratford, Conn.
36	Tow.	12	750	Mary T. Tracy	New York, N. Y.	216 Eighth Avenue (B).
37	Tow.	3	91	Rapid-Coaling-Chesapeake Lightering Co. (Md.)	Baltimore, Md.	Keyser Building.
38	Tow.	10	500	Donaldson Towing & Lightering Co. (Del.)	Wilmington, Del.	Bourse Building, Philadelphia, Pa.
39	Frt.	32	1,800	Bethlehem Transportation Corporation (Del.)	Cleveland, Ohio	Union Trust Building.
40	Pas.	41	1,900	New York, Philadelphia & Norfolk R. R. Co. (Va.)	Cape Charles, Va.	
41	Plt.	21	650	Association of Maryland Pilots	Baltimore, Md.	Foot Broadway.
42	Tow.	4	700	Great Lakes Towing Co. (N. J.)	Duluth, Minn.	N. P. Dock.
43	Tow.	8	40	Eastern Transportation Co. (Del.)	Wilmington, Del.	7 West Tenth Street.
44	Tow.	4	225	Great Lakes Towing Co. (N. J.)	Duluth, Minn.	N. P. Dock.
45	Frt.	34	3,000	Calmar S. S. Corporation (Del.)	New York, N. Y.	25 Broadway.
46	Frt.	25	1,400	Pittsburgh Steamship Co. (W. Va.)	Duluth, Minn.	Wolvin Building.
47	Frt.†	44	2,500	Luckenbach Steamship Co. (Del.)	New York, N. Y.	120 Wall Street.
48	Tow.	5	400	Mathug Marine Operating Co. (Del.)	do.	15 Moore Street.
49	Tnk.	36	2,400	Ardmore S. S. Co. (Del.)	Wilmington, Del.	19-21 Dover Green, Dover, Del.
50	Pas.	132	8,500	Matson Navigation Co (Calif.)	San Francisco, Calif.	215 Market Street.
51	Frb.	11	1,100	City of Boston	Boston, Mass.	c/o Fire Department.

14 Formerly st. s. ^a C. Rissberger.
^b Engels.
^c Thos. F. O'Brien.
^d Harold F. O'Brien.
^e O'Brien No. 1.

15 Formerly st. s. ^a Blson.
^b Henry W. Grady.

16 Formerly st. s. ^a O. L. Halenbeck.

17 Formerly st. s. ^a James Corrigan.
^b Arthur E. Newbold.

18 Formerly st. s. ^a Geo. H. Reeves.
^b Arm and Hammer.

19 Formerly st. s. ^a Eastern Cloud.
^b James B. Duke.

20 Formerly st. s. Pennsylvania.

21 Formerly st. s. Deerfield.

22 Formerly st. s. Rochester.

23 Formerly German st. s. Leda.

Line No.	Official No.	Signal and radio-call letters	Rtg	Name of vessel	Tonnage		Dimensions			When built	Where built
					Gross	Net	Length	Breadth	Depth		
1	92958		St. s.	Matte	58	39	65.0	18.0	8.0	1899	Brooklyn, N. Y.
2	137077		St. s.	¹ Matton 10	48	33	70.0	19.0	7.5	1903	Athens, N. Y.
3	214861	WMCH	St. s.	MAUI	9,801	6,004	484.0	58.0	31.5	1917	San Francisco, Calif.
4	216864	WQEU	St. s.	² MAUNA ALA	6,256	3,945	420.5	54.2	31.4	1918	Bath, Me.
5	221226	KDRV	St. s.	³ MAUNALEI	7,159	4,385	440.3	57.2	27.0	1921	Chester, Pa.
6	204923	KJRC	St. s.	MAUNA KEA	1,568	940	239.5	36.2	16.7	1908	San Francisco, Calif.
7	218098	KEPD	St. s.	⁴ MAUNA KEA	6,064	3,817	402.5	53.0	32.0	1919	Bay Point, Calif.
8	220183	KJRD	St. s.	⁵ MAUNA LOA	1,050	577	180.5	34.2	17.8	1920	Long Beach, Calif.
9	92974		St. s.	MAUNALO	4,322	3,239	430.0	50.2	21.0	1899	Chicago, Ill.
10	218048	KIFP	St. s.	⁶ MAUNA LOA	5,438	3,405	410.0	54.4	27.2	1919	Los Angeles, Calif.
11	221132	KDQT	St. s.	⁷ MAUNA WILI	7,409	4,580	440.3	57.2	27.0	1921	Chester, Pa.
12	224695		St. s.	Maurania	169	115	91.2	24.0	11.8	1925	Milford, Del.
13	117220	KMWT	St. s.	⁸ MAURICE TRACY	104	111	91.0	22.0	9.4	1903	Philadelphia, Pa.
14	225917	KGBV	St. s.	⁹ MAURICE TRACY	2,468	1,509	253.0	43.5	27.5	1916	Ashtabula, Ohio
15	232792		St. s.	¹⁰ MAURICE R. SHAW	195	133	102.8	21.8	11.4	1905	Camden, N. J.
16	218384	KFRM	St. s.	¹¹ MAYAN	2,571	1,588	248.6	43.7	25.9	1919	Toledo, Ohio
17	219317	KOQV	St. s.	¹² MAYAN	1,973	1,161	261.1	40.0	19.5	1905	Bremerhaven, Germany.
18	120691		St. s.	¹³ May McGuirl	95	47	84.0	19.7	9.9	1887	Elizabeth, N. J.
19	162628	KJRF	St. s.	Mayfair	670	420	173.9	38.0	12.3	1905	Aberdeen, Wash.
20	232885		St. s.	¹⁴ MAYFAIR	302	128	145.0	25.0	10.4	1878	Philadelphia, Pa.
21	92291	WEFR	St. p.	Mayflower	786	575	202.5	32.5	10.4	1891	Chelsea, Mass.
22	208616	KMVX	St. s.	¹⁵ MAYFLOWER	719	488	185.3	35.8	13.9	1911	Bath, Me.
23	211304		St. w.	Mayflower, jr.	94	59	85.6	15.0	5.2	1913	Oshkosh, Wis.
24	212028		St. s.	MAYOR GAYNOR	1,009	143	210.0	45.1	17.5	1914	Camden, N. J.
25	216955	KNUO	St. s.	¹⁶ Mazama	2,612	1,650	266.1	46.1	23.9	1918	Tacoma, Wash.
26	93088		St. s.	MCDUGALL	562	383	168.0	32.0	9.3	1900	St. Louis, Mo.
27	208389		St. w.	MCGUIRE	66	66	81.4	21.0	4.3	1911	do.
28	217770	KEXB	St. s.	MCKEESPORT	6,198	3,828	395.5	55.0	31.4	1919	Kearny, N. J.
29	106659		St. s.	¹⁷ McKeever Bros.	107	76	80.4	23.2	8.0	1889	Wilmington, Del.
30	208613		St. s.	¹⁸ McKeever Bros.	223	104	128.0	22.2	10.0	1911	Nounk, Conn.
31	225357		St. w.	McWilliams	133	133	112.3	21.5	3.6	1926	Madison, Ind.
32	221117	KDQH	St. s.	MEANTICUT	6,061	3,771	402.5	53.0	32.0	1921	Baypoint, Calif.
33	212561	WHCG	St. s.	Medina	5,426	3,470	397.7	54.3	24.4	1914	Newport News, Va.
34	219992	KJRII	St. s.	Medric	350	189	150.4	25.0	13.3	1920	South Portland, Me.
35	204848	WJCU	St. s.	MELROSE	5,148	3,205	373.2	52.7	29.8	1907	Quincy, Mass.
36	229173		St. s.	MELROSE	593	403	142.0	37.5	13.5	1929	Brooklyn, N. Y.
37	221728	KDXI	St. s.	²⁰ MELVILLE DOLLAR	7,032	4,319	429.0	55.2	26.6	1921	Shanghai, China
38	221043	KDMH	St. s.	MEMNON	3,453	2,154	320.7	46.0	24.4	1921	Oakland, Calif.
39	125002		St. s.	²¹ Memphis	177	121	109.0	22.5	8.0	1872	Chester, Pa.
40	221781	KDVF	St. s.	MEMPHIS	757	410	200.0	40.0	7.9	1921	Point Pleasant, W. Va.
41	221511	KDTR	St. s.	MEMPHIS CITY	5,686	3,450	424.2	56.2	26.5	1921	Chickasaw, Ala.
42	92526		St. p.	Menantic	203	101	98.4	45.0	9.2	1893	Nounk, Conn.
43	214590		St. w.	²² Mengel	224	224	127.0	28.5	4.0	1916	Dravosburg, Pa.
44	218978	KJRI	St. s.	MENOMINEE	441	118	141.5	27.7	16.0	1919	Green Bay, Wis.
45	217422	KEPF	St. s.	MERCER	6,219	3,836	395.5	55.0	31.4	1918	Kearny, N. J.
46	92198		St. s.	Mercery	150	72	96.6	23.0	12.9	1890	Boston, Mass.
47	218981	KODQ	St. s.	²³ MERICOS H. WHIT-TIER	6,072	4,293	435.6	56.2	31.7	1919	Sparrows Point, Md.
48	219656	KUFF	St. s.	²⁴ MERRIMACK	2,606	1,612	251.0	43.6	26.2	1920	Duluth, Minn.
49	220683		St. s.	MERTON E. FARR	8,349	6,387	587.1	60.0	27.8	1920	Wyandotte, Mich.
50	219670		St. s.	Messenger	181	123	94.2	25.0	13.2	1919	Nyack, N. Y.
51	212604	KDAY	St. s.	²⁵ METAPAN	4,736	2,718	379.2	50.3	29.1	1909	Belfast, Ireland
52	91313		St. s.	Meteor	95	55	92.5	18.6	8.5	1881	Wilmington, Del.

¹ Formerly st. s. {a Eureka.
 {b Oceland 1.
² Formerly st. s. Canibas.
³ Formerly st. s. Mount Clinton.
⁴ Formerly st. s. {a Diablo.
 {b Golden River.
⁵ Formerly st. s. {a Domingo Nazabal I.
 {b Cuban st. s. Mauna Loa.
⁶ Formerly st. s. {a West Conob.
 {b Golden Eagle.
⁷ Formerly st. s. Mount Carroll.

⁸ Formerly st. s. {a S. O. Co. No. 15.
 {b S. T. Co. No. 15.
 {c Socony 15.
⁹ Formerly {a st. s. Sekstant.
 {b Norwegian st. s. Nordstrand.
¹⁰ Formerly U. S. Engineer Corps st. s. Cereberus.
¹¹ Formerly st. s. Lake Festus.
 {a German st. s. Admiral Von Tirpitz.
 {b st. s. Philip.
 {c st. s. Governor Forbes.
¹² Formerly {d Norwegian st. s. Governor Forbes.
 {e st. s. Governor Forbes.
 {f st. s. Caldas.
 {g st. s. Corinto.

Line No.	Service	Crew	Horsepower	Name of owner	Home port	Address of owner
1	Tow.	4	140	Harold J. Reichert	New York, N. Y.	121 Merrill Avenue, Jamaica, L. I., N. Y.
2	Tow.	5	100	Matton Steamboat Co. (N. Y.)	Albany, N. Y.	Cohoes, N. Y.
3	Pas.	110	\$10,000	Matson Navigation Co. (Calif.)	San Francisco, Calif.	215 Market Street.
4	Frt.	35	3,000	do	do	Do.
5	Frt. †	35	4,000	do	do	Do.
6	Pas.	76	2,200	Inter Island Steam Navigation Co. (Hawaii)	Honolulu, Hawaii	Corner Fort and Merchant Streets.
7	Frt.	35	2,800	Matson Navigation Co. (Calif.)	San Francisco, Calif.	215 Market Street.
8	Frt.	20	750	Inter Island Steam Navigation Co. (Hawaii)	Honolulu, Hawaii	Corner Fort and Merchant Streets.
9	Frt.	25	1,600	Pittsburgh Steamship Co. (W. Va.)	Duluth, Minn.	Wolvin Building.
10	Frt.	35	2,500	Matson S. S. Co. (Del.)	San Francisco, Calif.	215 Market Street.
11	Frt. †	54	\$4,000	do	do	Do.
12	Tow.	5	600	Providence Steamboat Co. (R. I.)	Providence, R. I.	Foot Crary Street.
13	Tow.	7	500	M. & J. Tracy (N. Y.)	New York, N. Y.	1 Broadway.
14	Frt.	28	1,350	do	do	Do.
15	Tow.	10	600	Lizzie D. Slaw	Philadelphia, Pa.	133 South Fourth Street.
16	Frt. †	28	1,500	Mitchell S. S. Corporation (N. Y.)	New York, N. Y.	70 Pine Street.
17	Pas.	60	1,200	Panama Mail S. S. Co. (Del.)	San Francisco, Calif.	2 Pine Street.
18	Tow.	9	600	Shamrock Towing Co. (Del.)	do	Pier 93, North River.
19	Frt.	20	350	Charles Nelson Co. (Calif.)	do	230 California Street.
20	Pas.	7	250	Christen O. Johnson	New York, N. Y.	90 Taylor Street, West New Brighton, N. Y.
21	Pas.	21	1,000	Nantasket-Boston Steamboat Co. (Mass.)	Boston, Mass.	Hull, Mass.
22	Pas.	23	2,350	Frank V. Drako	New York, N. Y.	225 Fifth Avenue.
23	Pas.	3	60	W. J. Lawrie	Milwaukee, Wis.	2602 South Shore Drive.
24	Fer.	10	1,950	City of New York	New York, N. Y.	Municipal Building.
25	Frt.	32	1,400	Mazama Steamship Co. (Wash.)	Seattle, Wash.	Pier 8.
26	Tow.	21	850	Standard Oil Co. of Louisiana (La.)	New Orleans, La.	Box 629, Baton Rouge, La.
27	Tow.	6	121	Missouri Portland Cement Co. (Mo.)	St. Louis, Mo.	1010 Pine Street.
28	Frt.	54	\$2,500	United States Shipping Board	Newark, N. J.	
29	Tow.	4	150	Ambrose W. Jayne	New York, N. Y.	519 Eleventh Street.
30	Fsh.	25	450	Edwards Co. (Va.)	Reedville, Va.	
31	Tow.	5	225	Pine Bluff Sand and Gravel Co. (Ark.)	St. Louis, Mo.	5353 Muffitt Avenue.
32	Frt.	44	\$2,800	Lykes Bros., Ripley S. S. Co. (La.)	Houston, Tex.	Cotton Exchange Building.
33	Frt.	35	4,100	Agwilnes (Me.)	New York, N. Y.	Foot Wall Street.
34	Fsh.	30	650	Consolidated Fisheries Co. (Del.)	Wilmington, Del.	Lewes, Del.
35	Frt.	40	2,700	Mystic Steamship Co., trustees	Boston, Mass.	250 Stuart Street.
36	Fer.	3	650	City of New York	New York, N. Y.	Municipal Building.
37	Frt.	40	3,000	Dollar Terminal S. S. Co. (Nev.)	San Francisco, Calif.	311 California Street.
38	Fsh.	26	1,800	Columbia River Packers Association (Oreg.)	Astoria, Oreg.	252 Front Street.
39	Pas.	7	360	Atlantic & Danville Ry. Co. (Va.)	Norfolk, Va.	Foot Jackson Street.
40	Tow.	27	2,000	Inland Waterways Corporation (D. C.)	New Orleans, La.	211 Camp Street.
41	Frt.	57	\$3,500	Isthmian S. S. Co. (Del.)	New York, N. Y.	71 Broadway.
42	Fer.	4	250	New Hanover and Brunswick Ferry Commission.	Wilmington, N. C.	17 South Ninth Street.
43	Tow.	15	450	Mengel Co. (N. J.)	Louisville, Ky.	Eleventh and Dumesnil Streets.
44	Tow.	22	850	Southern Transportation Co. (N. J.)	Philadelphia, Pa.	Commercial Trust Building.
45	Frt.	48	\$2,500	United States Shipping Board	Newark, N. J.	Kearny, N. J.
46	Tow.	11	500	Gotham Marine Corporation (N. Y.)	New York, N. Y.	c/o Joseph F. O'Boyle, 16 Moore Street.
47	Tnk.	38	2,600	Associated Oil Co. (Calif.)	San Francisco, Calif.	79 New Montgomery Street.
48	Frt.	33	1,500	Merchant and Miners Transportation Co. (Md.)	Baltimore, Md.	112 South Gay Street.
49	Frt.	32	2,300	Consolidated S. S. Co. (Del.)	Wilmington, Del.	7 West Tenth Street.
50	Tow.	11	750	Suderman & Young Towing Co. (Tex.)	Galveston, Tex.	United States National Bank Building.
51	Pas.	92	3,600	United Fruit Steamship Corporation (Del.)	New York, N. Y.	Pier 3, N. R.
52	Tow.	6	300	Warner Co. (Del.)	Philadelphia, Pa.	1616 Walnut Street.

13 Formerly st. s. Franklin N. Brown.
 14 Formerly U. S. light house vessel st. s. Pansy.
 {a st. s. Moosehead.
 b U. S. Navy st. s. Moosehead.
 15 Formerly {c st. s. Moosehead.
 {d st. s. Porpoise.
 16 Formerly st. s. Mazama.
 {a St. s. Mazama.
 {b Cuban st. s. Mazama.
 17 Formerly st. s. {a Alfred Lister
 {b Walter W.

18 Formerly {a st. McKeever Bros.
 {b U. S. S. McKeever Bros.
 19 Formerly st. w. Inter-State.
 20 Formerly st. s. Oriental.
 21 Formerly st. s. City of Chester.
 22 Formerly st. w. Volcano.
 23 Formerly st. s. Hulaco.
 24 Formerly st. s. Lake Floris.
 25 Formerly British st. s. Metapan.

Line No.	Official No.	Signal and radio- call letters	Rig	Name of vessel	Tonnage		Dimensions			When built	Where built
					Gross	Net	Length	Breadth	Depth		
							Feet	Feet	Feet		
1	211907		St. s.	<i>Meteor</i>	22	15	77.5	9.9	4.5	1876	Glenbrook, Nev.....
2	220386	KDBM	St. s.	METON.....	7,311	4,526	425.8	57.0	33.1	1920	Oakland, Calif.....
3	116472		St. s.	Metropolitian.....	71	35	75.3	19.5	8.6	1892	Boston, Mass.....
4	220524	KDCU	St. s.	MEVANIA.....	6,932	4,267	425.8	57.0	33.1	1920	Oakland, Calif.....
5	203971	WACK	St. s.	MEXICAN.....	7,066	4,442	472.3	57.2	32.3	1907	San Francisco, Calif.....
6	216397	KJRJ	St. s.	MEXOIL.....	1,370	760	242.5	36.9	19.7	1918	Violet, La.....
7	213452		St. s.	MEXPET.....	237	161	100.1	24.4	13.1	1915	Port Richmond, N. Y.....
8	204630	KFST	St. s.	MICHAEL GALLAGHER.....	5,141	3,818	420.0	54.2	29.0	1907	Wyandotte, Mich.....
9	208874		St. s.	Michael Howard.....	36	24	67.0	16.0	5.0	1911	Croton-on-Hudson, N. Y.....
10	212769	WMEE	St. s.	MICHAEL TRACY.....	2,351	1,433	253.4	43.7	25.1	1918	Ecorse, Mich.....
11	116723		St. s.	MICHAEL J. BARTELME.....	3,850	2,709	413.2	48.0	24.0	1896	Cleveland, Ohio.....
12	222700		St. s.	Michael J. Perkins (com- posite).....	357	243	123.1	28.3	10.7	1919	Milwaukee, Wis.....
13	96650		St. s.	Michael M. Brennan.....	91	71	86.5	24.1	6.5	1881	Tottenville, N. Y.....
14	127752		St. s.	MICHIGAN.....	3,739	2,707	377.0	48.2	24.0	1903	Chicago, Ill.....
15	203206	KFLN	St. s.	MICHIGAN.....	6,924	5,476	530.0	56.2	32.0	1906	Ecorse, Mich.....
16	211745		St. s.	MICHIGAN.....	98	50	71.0	20.0	12.5	1913	Cleveland, Ohio.....
17	218750	KEGS	St. s.	MICHIGAN.....	5,669	3,474	410.0	54.2	27.6	1919	Portland, Ore.....
18	210644	KGGO	St. s.	MIDDLESEX.....	4,727	2,780	369.0	50.1	28.0	1912	Camden, N. J.....
19	208402		St. s.	Middleton.....	98	67	74.8	22.7	9.5	1911	Port Richmond, N. Y.....
20	92699	KJRK	St. s.	MIDDLETOWN.....	1,483	1,008	243.3	45.6	14.0	1896	Philadelphia, Pa.....
21	136907		St. w.	Midland.....	177	177	116.2	24.0	3.8	1901	Brownsville, Pa.....
22	135985		St. p.	Midland Beach.....	360	268	143.1	25.0	6.8	1888	Nyack, N. Y.....
23	220920		St. s.	MIDWAY.....	978	586	193.0	38.0	15.1	1920	Baypoint, Calif.....
24	92764		St. s.	Mildred.....	170	115	90.5	26.6	8.2	1897	Tottenville, N. Y.....
25	201697		St. s.	Miles Standish.....	55	35	64.2	8.0	4.0	1904	New London, Conn.....
26	81851		St. s.	Milfred Keller.....	55	37	58.7	18.0	8.0	1903	Tottenville, N. Y.....
27	207579	WKCI	St. s.	MILLINOCKET.....	3,274	2,078	311.0	44.2	24.1	1910	Sparrows Point, Md.....
28	222111		St. s.	MILLVILLE.....	796	541	160.3	38.0	13.1	1922	Chester, Pa.....
29	210539		St. s.	Milton.....	68	46	62.6	20.7	7.8	1912	Tottenville, N. Y.....
30	93265		St. s.	MILWAUKEE.....	3,327	2,424	325.0	44.0	28.0	1902	Chicago, Ill.....
31	211599		St. s.	MILWAUKEE.....	222	101	107.0	24.0	15.2	1913	Seattle, Wash.....
32	91650		St. s.	Minerva.....	21	10	54.6	14.0	6.0	1883	Baltimore, Md.....
33	220814	KDKK	St. s.	MINNEKAHDA.....	17,231	10,208	620.5	66.4	31.4	1917	Belfast, Ireland.....
34	218741	KIVB	St. s.	MINNEQUA.....	5,165	3,168	390.0	54.2	27.6	1919	Hog Island, Pa.....
35	206339		St. s.	MINNESOTA.....	87	58	68.6	20.0	9.3	1911	Cleveland, Ohio.....
36	221931	WQCY	St. s.	MINNESOTA.....	1,332	964	223.7	58.0	8.0	1921	Stillwater, Minn.....
37	210534	WACL	St. s.	MINNESOTAN.....	5,204	3,146	407.7	53.7	28.1	1912	Sparrows Point, Md.....
38	91125		St. s.	Minnie.....	34	18	50.6	16.5	4.1	1879	Portland, Me.....
39	207820	KJRI	St. s.	MIRAFLORES.....	206	20	118.6	23.0	12.5	1909	Wilmington, Del.....
40	203955		St. s.	Miranda.....	95	48	78.0	20.5	6.6	1907	Kennebunk, Me.....
41	117036		St. w.	Mirlam Werner.....	220	151	118.9	30.0	4.1	1901	Jeffersonville, Ind.....
42	214556		St. s.	MISSISSIPPI.....	98	52	71.0	20.0	12.5	1916	Cleveland, Ohio.....
43	222546		St. w.	MISSISSIPPI.....	144	144	126.0	26.3	4.9	1922	Dubuque, Iowa.....
44	216821	WJAO	St. s.	MISSOULA.....	4,553	2,721	362.3	51.2	27.5	1918	Camden, N. J.....
45	200861	WQDK	St. s.	MISSOURI.....	2,434	1,484	225.0	40.1	24.5	1904	Chicago, Ill.....
46	213598		St. s.	MISSOURI.....	98	52	71.0	20.0	12.5	1915	Cleveland, Ohio.....
47	221932	WFDT	St. w.	MISSOURI.....	1,411	1,158	230.0	58.0	8.0	1921	Stillwater, Minn.....
48	219168	WSBZ	St. s.	MIST.....	299	129	125.2	23.6	12.9	1919	Levis, P. Q.....
49	219420	KOTF	St. s.	MITCHELL.....	5,510	3,387	400.7	54.2	30.4	1919	Harriman, Pa.....
50	221490	KFMJ	St. s.	MOBILE.....	1,537	1,436	280.1	49.1	10.0	1921	St. Louis, Mo.....
51	220436	KDCE	St. s.	MOBILE CITY.....	6,157	3,801	395.5	55.0	31.4	1920	Chickasaw, Ala.....
52	92955	WEFT	St. p.	MOBJACK.....	610	352	180.2	28.7	10.1	1899	Newburgh, N. Y.....
53	214030		St. s.	Modoc.....	119	69	79.2	21.0	8.1	1916	Bellingham, Wash.....
54	92698	WRCE	St. s.	MOHAWK.....	2,783	2,150	265.0	43.0	16.8	1896	Chester, Pa.....
55	221640		St. s.	Mohawk.....	220	149	91.7	21.1	13.9	1921	Friday Harbor, Wash.....
55	92705	WRCM	St. s.	MOHEGAN.....	2,783	2,150	265.0	43.0	16.8	1896	Chester, Pa.....
57	221302	KDSH	St. s.	MOJAVE.....	6,900	4,255	435.0	56.2	33.5	1921	Alameda, Calif.....

¹ Formerly st. s. Sylvester L. Ward.
² Formerly st. s. Edwin N. Ohl.
³ Formerly st. s. Frolo.
⁴ Formerly st. s. Cote Blanche.
⁵ Formerly st. s. Sir Henry Bessemer.
⁶ Formerly U. S. Q. M. C. st. s. Gen'l Rochester.

⁷ Formerly st. s. Harry.
⁸ Formerly st. s. Charles M. Warner.
⁹ Formerly st. s. West Hartland.
 a Albert J. Stone.
¹⁰ Formerly st. s. b Charles R. Stewart.
 c J. J. Mantell.

Line No.	Service	Crew	Horsepower	Name of owner	Home port	Address of owner
1	Pas.	2	150	Tahoe Transportation Co. (Calif.)	San Francisco, Calif.	464 California Street.
2	Tnk.	34	2,800	Meton S. S. Co. (Del.)	Philadelphia, Pa.	260 South Broad Street.
3	Tow.	8	250	Eddie E. Burke	Buffalo, N. Y.	284 Delaware Street, Tonawanda, N. Y.
4	Tnk.	33	2,800	Malston Co. (Del.)	Wilmington, Del.	11 Broadway, New York, N. Y.
5	Frt.	49	4,600	American-Hawaiian Steamship Co. (N. J.)	New York, N. Y.	90 Broad Street.
6	Tnk.	20	1,000	Great Lakes Transportation Corporation (Del.)	do	120 Broadway.
7	Frt.	10	750	Mexlean Petroleum Corporation (Me.)	do	122 East Forty-second Street.
8	Frt.	27	1,650	Midland S. S. Line (Del.)	Wilmington, Del.	100 West Tenth Street.
9	Tow	5	50	Louis Lubchansky	New London, Conn.	64 Howard Street.
10	Frt.	28	1,350	M. & J. Tracy (N. Y.)	New York, N. Y.	1 Broadway.
11	Frt.	25	2,000	Columbia Transportation Co. (Del.)	Wilmington, Del.	100 West Tenth Street.
12	Fer.	18	800	City of Boston (Mass.)	Boston, Mass.	City Hall.
13	Frt.	6	50	Newark Express & Transportation Co. (N. J.)	Newark, N. J.	Foot Madison Street.
14	Frt.	21	1,200	Great Lakes Dredge & Dock Co. (N. J.)	Duluth, Minn.	Exehungo Building.
15	Frt.	31	2,700	Cleveland-Cliffs S. S. Co. (Del.)	Wilmington, Del.	100 West Tenth Street
16	Tow.	6	150	Great Lakes Towing Co. (N. J.)	Duluth, Minn.	N. P. Dock.
17	Frt. f	42	2,800	States S. S. Co. (Nev.)	Portland, Oreg.	Porter Building.
18	Frt.	35	1,800	Coastwise Transportation Corporation (Me.)	Portland, Me.	381 St. John Street.
19	Tow.	6	300	Erie R. R. Co. (N. Y.)	New York, N. Y.	50 Church Street.
20	Frt.	67	1,000	New England S. S. Co. (Conn.)	Hartford, Conn.	285 State Street.
21	Tow.	13	150	Crucible Fuel Co. (Del.)	Pittsburgh, Pa.	527 Smithfield Street.
22	Pas.	12	300	Midland & Red Bank Steamboat Co. (N. J.)	New York, N. Y.	26 Court Street (B).
23	Tnk.	16	520	Associated Oil Co. (Calif.)	San Francisco, Calif.	79 New Montgomery Street.
24	Oys.	8	300	Andrew Radel Oyster Co. (Conn.)	Bridgeport, Conn.	South Norwalk, Conn.
25	Frt.	4	125	Thames Shipyard Co. (Conn.)	New London, Conn.	
26	Tow.	4	250	Griffin Towing Line (N. Y.)	New York, N. Y.	One Hundred and Thirty-eighth Street and Harlem River.
27	Frt.	32	1,800	A. H. Bull Steamship Co. (N. J.)	do	115 Broad Street
28	Fer.	14	600	Philadelphia & Camden Ferry Co. (N. J.)	Philadelphia, Pa.	Broad Street Station.
29	Tow.	6	150	Red Star Towing & Transportation Co. (W. Va.)	New York, N. Y.	17 Battery Place.
30	Frt.	32	1,627	Great Lakes Transit Corporation (N. Y.) (Wis.)	Buffalo, N. Y.	223 Erie Street.
31	Tow.	6	899	Chicago, Milwaukee, St. Paul & Pacific Ry. Co. (Wis.)	Seattle, Wash.	611 White Building.
32	Tow.	4	100	Smoot Sand and Gravel Corporation (Del.)	Alexandria, Va.	3020 K Street NW., Washington, D. C.
33	Pas.	330	11,250	Atlantic Transport Co. (W. Va.)	New York, N. Y.	1 Broadway.
34	Frt. f	38	2,500	American Seantic Line (Del.)	New York, N. Y.	5 Broadway.
35	Tow.	5	1,000	Great Lakes Towing Co. (N. J.)	Duluth, Minn.	N. P. Dock.
36	Tow.	30	2,000	Inland Waterways Corporation (D. C.)	New Orleans, La.	211 Camp Street.
37	Frt.	41	4,000	American-Hawaiian Steamship Co. (N. J.)	New York, N. Y.	90 Broad Street.
38	Frt.	3	65	Rodgers Granite Corporation	Southwest Harbor, Mo.	Stonington, Me.
39	Tow.	11	750	Bay Towing Co. (Tex.)	Galveston, Tex.	Medical Arts Building.
40	Oys.	6	125	Narragansett Bay Oyster Co. (R. I.)	Providence, R. I.	85 Gano Street.
41	Tow.	4	350	J. O. Werner	Baton Rouge, La.	202 First Street.
42	Tow.	9	350	Great Lakes Towing Co. (N. J.)	Duluth, Minn.	N. P. Dock.
43	Tow.	12	400	Mississippi Lime & Material Co. (Ill.)	St. Louis, Mo.	Alton, Ill.
44	Frt.	33	2,200	Hammond Lumber Co. (Del.)	San Francisco, Calif.	310 Sansome Street.
45	Pas.	67	1,250	Wisconsin & Michigan S. S. Co. (Wis.)	Millwaukee, Wis.	108 North Broadway.
46	Tow.	8	750	Great Lakes Towing Co. (N. J.)	Duluth, Minn.	N. P. Dock.
47	Tow.	30	2,000	Inland Waterways Corporation (D. C.)	St. Louis, Mo.	Customhouse.
48	Cod.	20	500	Bay State Fishing Co. (Mass.)	Boston, Mass.	2 New Street, East Boston, Mass.
49	Frt.	46	3,000	United States Shipping Board	Philadelphia, Pa.	Bourse Building.
50	Frt.	14	900	Inland Waterways Corporation (D. C.)	New Orleans, La.	211 Camp Street.
51	Frt.	44	2,800	Isthmian S. S. Co. (Del.)	New York, N. Y.	71 Broadway.
52	Pas.	23	600	Keansburg Steamboat Co. (N. J.)	Perth Amboy, N. J.	Keansburg, N. J.
53	Fsh.	5	250	Pacific American Fisheries Co. (Del.)	Ketchikan, Alaska	Bellingham, Wash.
54	Frt.	22	1,800	New England Steamship Co. (Conn.)	New London, Conn.	State Street.
55	Frt.	9	250	Puget Sound Freight Lines (Wash.)	Seattle, Wash.	Canadian National Dock.
56	Frt.	22	1,800	New England Steamship Co. (Conn.)	New London, Conn.	State Street.
57	Tnk.	39	3,100	Socony-Vacuum Oil Co. (N. Y.)	New York, N. Y.	26 Broadway.

¹¹ Formerly st. w. Eleanor.

¹² Formerly st. p. Elbron.

¹³ Formerly st. s. W. F. Cogan.

¹⁴ Formerly st. s. Mary.

¹⁵ Formerly British st. s. Minnekahda.

¹⁶ Formerly st. s. Minnehaha.

¹⁷ Formerly st. w. (a S. P. Gillett.

¹⁸ Formerly st. p. (b A. F. MacArthur.

¹⁹ Formerly st. s. M. J. Scanlon

²⁰ Formerly (a Canadian st. s. No. 50.

²¹ Formerly (b st. s. Col. Rockwell.

²² Formerly st. s. Islander.

²³ Formerly st. s. Hambro.

Line No.	Official No.	Signal and radio-call letters	Rlg	Name of vessel	Tonnage		Dimensions			When built	Where built
					Gross	Net	Length	Breadth	Depth		
1	218508	KJRO	St. s.	MONASSESS. □+	5,983	3,695	402.6	53.0	32.0	1919	Oakland, Calif.
2	93395	KJRP	St. s.	Monhegan. □+	387	212	128.0	26.7	11.2	1903	Rockland, Me.
3	96136		St. s.	¹ Monitor. □	98	49	81.5	19.5	8.6	1891	Camden, N. J.
4	92022	KJRQ	St. s.	Monmouth. □	1,440	931	260.5	35.1	14.0	1885	Philadelphia, Pa.
5	226500		St. w.	MONONGABELA. □	593	433	169.8	38.9	6.5	1927	Ambridge, Pa.
6	219561		St. s.	MONROE. □	294	164	146.3	20.2	10.9	1920	Long Island City, N. Y.
7	136628		St. s.	² Monroe Stebbins. □	37	19	60.4	16.0	7.2	1897	Bordentown, N. J.
8	93382		St. s.	MONROE C. SMITH. □	4,281	3,016	380.0	50.0	28.0	1903	Lorain, Ohio.
9	228335		St. s.	MONTANA. □	94	32	78.8	20.0	12.4	1929	Cleveland, Ohio.
10	214901	WACN	St. s.	³ MONTANAN. □+⊗	4,897	2,866	404.6	53.9	26.2	1917	Philadelphia, Pa.
11	92294		St. p.	⁴ Montauk. □	418	241	175.0	31.0	10.2	1891	Wilmington, Del.
12	91903		St. p.	MONTCLAIR. □	1,095	901	218.5	35.4	13.8	1886	Newburgh, N. Y.
13	93378	KJRR	St. s.	MONTCLAIR. □	130	88	80.0	21.6	11.4	1903	Camden, N. J.
14	221100	KDPR	St. s.	MONTEBELLO. □+⊗	8,272	5,107	440.4	58.2	32.8	1921	Los Angeles, Calif.
15	231480	WHEX	St. s.	MONTEREY. □+⊗	18,017	10,580	604.0	79.3	30.5	1932	Quincy, Mass.
16	219559		St. s.	MONTGOMERY. □	294	164	146.3	20.2	10.9	1920	Long Island City, N. Y.
17	220333		St. s.	MONTGOMERY. □	267	181	140.0	24.0	8.0	1920	Jeffersonville, Ind.
18	220795	KDJZ	St. s.	MONTGOMERY CITY. □+⊗	5,686	3,460	424.2	66.2	26.5	1920	Chickasaw, Ala.
19	203142		St. s.	Monticello. □	196	133	125.5	21.0	6.3	1906	Tacoma, Wash.
20	208367	KJRT	St. s.	MONTOSO. □	3,109	1,920	335.0	46.8	22.7	1911	Newport News, Va.
21	219176	KJRU	St. s.	⁵ MONTROSE. □	427	187	142.0	27.6	14.8	1919	Superior, Wis.
22	202004		St. s.	MOON. □	97	81	79.2	16.2	4.4	1905	Buffalo, N. Y.
23	208756	KJRV	St. s.	MORAN. □	120	77	87.3	18.0	11.4	1911	Seattle, Wash.
24	220596		St. p.	Morena. □	381	232	156.0	58.0	11.8	1920	Wilmington, Calif.
25	93161	KFTB	St. s.	⁶ MORRIS S. TREMAINE. +⊗	4,904	3,879	430.0	50.2	24.4	1901	Chicago, Ill.
26	202809		St. s.	MORRISTOWN. □	181	123	93.7	24.0	11.1	1906	Port Richmond, N. Y.
27	220594	KJRW	St. s.	MOSELLA. □+	6,034	4,425	402.6	53.0	32.2	1920	Oakland, Calif.
28	218391	KIMT	St. s.	MOUNT EVANS. □+⊗	6,267	3,903	410.0	54.2	27.6	1919	Portland, Ore.
29	211156		St. s.	⁷ MOUNT HOLLY. □	292	199	130.0	40.0	11.6	1913	Jacksonville, Fla.
30	92499		St. s.	⁸ MOUNT HOOD. □	642	406	145.0	32.0	14.4	1893	Wilmington, Del.
31	92004	WFFU	St. p.	Mount Hope. □	880	440	193.1	58.8	11.5	1888	Chelsea, Mass.
32	127157		St. s.	⁹ MOUNT HOPE. □	437	297	146.8	38.0	13.2	1896	Elizabeth, N. J.
33	215449	KDCZ	St. s.	¹⁰ MOUNT VERNON. ⊗	18,372	7,564	685.2	72.2	40.4	1906	Stettin, Germany
34	135954		St. s.	¹¹ Mueller. □	567	383	160.0	32.0	12.0	1887	Manitowoc, Wis.
35	213571	KJRY	St. s.	Mukilteo. □	1,230	690	204.7	41.8	14.8	1915	Raymond, Wash.
36	206107		St. s.	Mulinix Bros. □	91	83	81.8	24.5	5.9	1909	Toledo, Ohio.
37	215853	WNCA	St. s.	MUNAIRES. □⊗	4,620	2,866	370.0	53.1	27.0	1917	Newport News, Va.
38	214074	WNCB	St. s.	MUNALBRO. ⊗	4,281	3,185	359.7	49.2	26.9	1916	do.
39	213814	WNC	St. s.	MUNAMAR. □⊗	3,440	2,120	353.0	47.5	24.9	1915	Sparrows Point, Md.
40	218954	KELM	St. s.	¹² MUNAMI. □+⊗	2,594	1,610	251.0	43.6	26.1	1919	Buffalo, N. Y.
41	229400	KONK	St. s.	MUNARDAN. ⊗	3,809	2,419	370.2	60.3	28.5	1917	Belfast, Ireland.
42	219339	KDWH	St. s.	MUNARGO. □+⊗	6,336	3,659	413.8	57.8	22.8	1921	Camden, N. J.
43	215991	WKCO	St. s.	¹³ MUNBEAVER. □	4,835	2,980	384.8	51.2	27.3	1918	Chester, Pa.
44	214916	WNC	St. s.	MUNDELTA. □⊗	4,746	2,955	370.0	53.2	27.0	1917	Newport News, Va.
45	221063	WADZ	St. s.	¹⁴ MUNDIXIE. □	3,285	1,965	324.0	46.2	25.0	1921	Port Jefferson, N. Y.
46	221062	KFTK	St. s.	¹⁵ MUNDOLPHIN. □⊗	3,285	1,965	324.0	46.2	25.0	1921	do.
47	229401	KGN	St. s.	MUNERIC. ⊗	5,035	3,222	400.4	52.3	28.4	1919	Belfast, Ireland.
48	215748	WNCE	St. s.	MUNINDIES. □	4,576	2,845	370.0	53.1	27.0	1917	Newport News, Va.
49	121218	KFNQ	St. s.	¹⁶ MUNISING. +⊗	3,838	2,970	380.0	50.0	28.0	1902	Lorain, Ohio.
50	217829	WNC	St. s.	¹⁷ MUNISLA. □+⊗	2,220	1,330	289.0	44.1	19.2	1919	Portland, Ore.
51	219355	KORT	St. s.	¹⁸ MUNLISTO. □+⊗	2,606	1,612	251.0	43.6	26.1	1919	Wyandotte, Mich.
52	219031	KOPF	St. s.	¹⁹ MUNLOYAL. □+⊗	2,674	1,658	253.4	43.8	26.0	1919	Ecorse, Mich.
53	217725	WBCP	St. s.	²⁰ MUNMYSTIC. ⊗	5,685	3,413	400.7	54.2	30.1	1919	Chester, Pa.
54	215106	WNC	St. s.	²¹ MUNORLEANS. □	4,418	2,607	353.0	48.7	25.0	1911	Vegesack, Germany.
55	214042	WNCH	St. s.	MUNPLACE. □⊗	3,235	2,013	327.2	46.2	22.9	1916	Sparrows Point, Md.

¹ Formerly st. s. *a* H. M. C. Smith.

b Jack Scully.
c Evening Star.

² Formerly st. s. *a* Esther K. Nichols.
b Russell 12.

³ Formerly st. s. Santa Paula.

⁴ Formerly *a* st. s. Montauk.
b British st. s. King Edward.
c British st. s. Forest City.

⁵ Formerly st. s. Kolda.

⁶ Formerly st. s. Mary C. Elphicke.

⁷ Formerly st. s. South Jacksonville.

a Mauch Chunk.

⁸ Formerly st. s. *b* Margate.

⁹ Formerly st. s. Camden.

¹⁰ Formerly *a* German st. s. Kronprinzessin Cecilie.

b U. S. N. st. s. Mount Vernon.

¹¹ Formerly st. s. Edwin S. Tice.

Line No.	Official No.	Signal and radio-call letters	Rig	Name of vessel	Tonnage		Dimensions			When built	Where built
					Gross	Net	Length	Breadth	Depth		
							Feet	Feet	Feet		
1	214407	WNCI	St. s.	MUNRIO.....□⊙	3,378	2,106	333.6	48.2	25.1	1916	Sparrows Point, Md.
2	214087	WNCJ	St. s.	MUNOMO.....□⊙	2,918	1,855	327.2	46.2	22.9	1916	do.
3	210265	KOPJ	St. s.	¹ MUNTROPIC.....□+⊙	5,670	3,424	400.7	54.2	30.1	1919	Chester, Pa.
4	230778		St. s.	MURRAY HILL.....□+	593	403	142.0	37.5	13.5	1931	Brooklyn, N. Y.
5	130500	KJRZ	St. s.	² Murrell.....	311	155	125.0	25.0	14.7	1890	Camden, N. J.
6	91813		St. p.	Musconetcong.....	846	618	197.6	35.3	13.1	1855	Newburgh, N. Y.
7	212081	WBCR	St. s.	³ MUSKOGEE.....□+⊙	7,034	4,435	450.9	57.9	31.2	1913	Danzig, Germany
8	217072	KJSA	St. s.	⁴ MUSTANG.....□	357	169	124.6	30.0	12.3	1918	Bath, Me.
9	92656	WEFV	St. p.	Myles Standish.....	700	339	197.8	33.6	10.9	1895	Chelsea, Mass.
10	136701		St. s.	⁵ Myra Frances.....	200	136	110.7	27.8	9.1	1898	Astoria, N. Y.
11	228960	KJSB	St. s.	MYRON C. TAYLOR.....+	7,945	6,337	688.3	60.2	28.0	1929	River Rouge, Mich.
12	204352		St. s.	MYRON L. HYMAN.....	404	229	136.6	33.0	9.0	1907	Buffalo, N. Y.
13	222091		St. w.	Myrtle.....	36	34	60.0	14.2	2.7	1922	Prosper, Ore.
14	222752		St. s.	⁶ Myrtle.....	236	160	133.7	25.0	11.0	1872	Philadelphia, Pa.
15	91823		St. s.	Mystery.....	55	37	72.4	26.5	6.1	1886	Tottenville, N. Y.
16	90313		St. s.	Mystic.....	63	31	70.5	18.0	8.8	1871	Sandusky, Ohio
17	205250	KGNV	St. s.	⁷ N. F. LEOPOLD.....⊙	6,929	5,245	532.0	50.0	27.3	1908	Bay City, Mich.
18	221902		St. w.	N. H. Breaux.....	131	77	101.6	23.1	4.0	1925	Patterson, La.
19	130881		St. w.	N. R. Lang.....□	528	381	152.0	30.7	6.2	1900	Portland, Ore.
20	77224		St. s.	⁸ N. John Barrett.....	119	80	84.3	21.8	10.6	1896	Noank, Conn.
21	219257	KONV	St. s.	⁹ NABESNA.....□+⊙	2,451	1,513	251.0	43.6	25.8	1919	Toledo, Ohio
22	217130	WPOU	St. s.	¹⁰ NABECO.....□⊙	5,372	3,238	411.6	53.4	31.2	1918	Wilmington, Del.
23	206657		St. s.	Naida.....	13	9	38.5	12.3	3.3	1909	Drummond, Mich.
24	220992	KJSE	St. s.	NAMASKET.....□+	6,062	3,772	402.5	53.0	32.0	1920	Baypoint, Calif.
25	218058	WODL	St. s.	¹¹ NANCY WEEMS.....+⊙	2,153	1,280	250.5	43.7	20.1	1919	Manitowoc, Wis.
26	130350	KJSF	St. s.	¹² Nantasket.....	1,033	741	200.0	32.0	11.0	1886	Philadelphia, Pa.
27	130815	WNICY	St. s.	NANTUCKET.....⊙	2,599	1,767	274.0	42.0	16.2	1899	Wilmington, Del.
28	219247	KJKG	St. s.	¹³ NANTUCKET.....□+	2,606	1,612	251.0	43.6	26.2	1919	Duluth, Minn.
29	221501	WBFB	St. s.	¹⁴ NANTUCKET.....⊙	1,082	428	202.4	36.1	13.1	1925	Bath, Me.
30	200930	KJSG	St. s.	NANUET.....	217	148	102.2	24.4	12.3	1904	Port Richmond, N. Y.
31	207120		St. s.	NAPA VALLEY.....□	2,189	1,289	231.2	48.7	15.5	1910	San Francisco, Calif.
32	207184		St. s.	¹⁵ Narada.....□	91	71	92.8	19.4	5.5	1910	Tacoma, Wash.
33	220890	KDIO	St. s.	NARBO.....□+⊙	6,085	4,390	402.6	53.0	32.2	1920	Oakland, Calif.
34	18772		St. s.	Narragansett.....	125	85	98.3	20.6	9.8	1873	Brooklyn, N. Y.
35	130872		St. s.	Narragansett.....	37	25	51.9	14.6	5.8	1900	New Haven, Conn.
36	221319	KDSM	St. s.	NASHABA.....□+⊙	6,062	3,776	402.5	53.0	32.0	1921	Baypoint, Calif.
37	207696		St. s.	NASHVILLE.....	47	32	61.0	16.0	8.0	1910	Lorain, Ohio
38	86267		St. s.	¹⁶ NASSAU.....+	2,098	1,265	266.1	40.7	22.8	1883	Buffalo, N. Y.
39	204561		St. s.	NASSAU.....	862	586	182.3	45.0	16.6	1907	Wilmington, Del.
40	219801	KJSI	St. s.	¹⁷ NASSAU.....	429	91	141.5	27.7	11.8	1920	Green Bay, Wis.
41	220773	KDJY	St. s.	NATCHEZ.....□⊙	757	410	200.0	40.0	7.9	1920	Charleston, W. Va.
	222779		St. s.	Nateo.....	14	9	39.4	11.1	4.4	1923	Manitowoc, Wis.
42			St. s.	Nathanel P. Doane.....	96	45	87.4	20.2	10.4	1919	East Boothbay, Me.
43	218125		St. s.	National.....	78	38	81.2	22.0	6.4	1897	Newburgh, N. Y.
44	130756		St. w.	National.....	206	151	149.0	27.0	4.0	1903	Parkersburg, W. Va.
45	131014		St. s.	¹⁸ National.....	103	70	81.3	20.6	9.9	1919	Kingston, N. Y.
46	223101		St. s.	Nat Strong.....	176	126	130.8	19.5	10.3	1880	Kennebunk, Me.
47	130173		St. s.	Nat Sutton.....	66	44	71.9	20.1	8.3	1887	East Providence, R. I.
48	13039E		St. s.	¹⁹ NAUGATUCK.....	1,308	739	220.7	37.2	14.0	1898	Chester, Pa.
49	127281	KJSJ	St. s.	NAUSHON.....⊙	1,978	936	240.1	45.2	14.0	1929	Tottenville, Mass.
50	228531	WODS	St. s.	Nautic.....	96	65	75.5	21.2	9.3	1923	Tottenville, N. Y.
51	223229		St. s.	²⁰ Nautilus.....	94	64	74.5	22.6	9.2	1903	Tomkins Cove, N. Y.
52	200597		St. s.	Navejo.....	94	64	74.5	22.6	9.2	1903	Tomkins Cove, N. Y.
53	206685		St. w.	Navejo.....□	975	714	219.8	42.0	8.9	1909	Oakland, Calif.
54	228273		St. s.	NEBRASKA.....	94	32	78.8	20.0	12.4	1929	Cleveland, Ohio

¹ Formerly st. s. Terre Haute.
² Formerly st. s. N. and W. 1.
³ Formerly German st. s. Triton.
⁴ Formerly st. s. Central American.
⁵ Formerly st. s. {
a Edward.
b Rosebud.
c Rudolph.
d Eva.

⁶ Formerly U. S. L. II. st. s. Myrtle.
⁷ Formerly st. s. W. R. Woodford.
⁸ Formerly st. s. John A. Bouker.
⁹ Formerly st. s. Lake Filbert.
¹⁰ Formerly st. s. Charles M. Everest.
¹¹ Formerly st. s. Corcoran.
¹² Formerly st. s. Newburgh.

Line No.	Service	Crew	Horsepower	Name of owner	Home port	Address of owner
1	Frt.	26	1,700	Munson Steamship Line (N. Y.)	New York, N. Y.	67 Wall Street.
2	Frt.	28	2,500	do.	do.	Do.
3	Frt.	37	2,400	do.	do.	Do.
4	Fer.	4	650	City of New York	do.	Municipal Building.
5	Tow.	16	650	Thomas J. Howard	do.	17 Battery Place.
6	Fer.	6	450	Westchester Ferry Corporation (N. Y.)	do.	26 Main Street, Yonkers, N. Y.
7	Tnk. †	35	2,600	Ardmore S. S. Co. (Del.)	Wilmington, Del.	19-21 Dover Green, Dover, Del.
8	Tow.	14	550	Humble Oil & Refining Co. (Tex.)	Houston, Tex.	Humble Building.
9	Pas.	27	1,350	William M. Mills (Estate)	New York, N. Y.	169 South Street.
10	Frt.	5	250	Michael C. Hemingway	do.	712 Westfield Avenue, Elizabeth, N. J.
11	Frt.	35	2,200	Pittsburgh Steamship Co. (W. Va.)	Cleveland, Ohio.	614 Superior Avenue, N.W.
12	Frt.	6	90	Buffalo Gravel Corporation (N. Y.)	Buffalo, N. Y.	19 Hudson Street.
13	Frt.	2	20	John W. Exon	Portland, Oreg.	372 East Oak Street.
14	Pas.	7	225	Alfred Sorensen, Estate of	New York, N. Y.	c/o Isabella Sorensen, 370 Bement Avenue, West New Brighton, N. Y.
15	Msc.	4	130	T. Wharf Water Boat Co. (Mass.)	Boston, Mass.	T. Wharf.
16	Tow.	6	250	Zenith Dredge Co. (Minn.)	Duluth, Minn.	Alworth Building.
17	Frt.	29	1,800	Inland S. S. Co. (W. Va.)	Chicago, Ill.	38 South Dearborn Street.
18	Tow.	20	900	Daigle Barge Line (La.)	New Orleans, La.	Houma, La.
19	Frt.	13	580	Western Transportation Co. (Oreg.)	Portland, Oreg.	733 Pittcock Building.
20	Tow.	4	415	William H. Westervelt	New York, N. Y.	Alpine, N. J.
21	Frt. †	28	2,500	Portland S. S. Co. (Oreg.)	Portland, Oreg.	McCormick Terminal.
22	Tnk.	33	2,600	Naeeco Co. (Del.)	Wilmington, Del.	260 South Broad Street, Philadelphia, Pa.
23	Pas.	1	16	Fred Kelley	Sault Ste. Marie, Mich.	Detour, Mich.
24	Frt.	44	2,800	United States Shipping Board	San Francisco, Calif.	369 Pine Street.
25	Frt.	40	1,200	A. H. Bull S. S. Co. (N. J.)	Baltimore, Md.	Pier 5, East Pratt Street.
26	Pas.	32	1,000	Nantasket-Boston Steamboat Co. (Mass.)	Boston, Mass.	Hull, Mass.
27	Pas.	40	3,152	Merchants & Miners Transportation Co. (Md.)	Baltimore, Md.	112 South Gay Street.
28	Frt.	33	1,600	Merchants and Miners Transportation Co. (Md.)	Baltimore, Md.	118 South Gay Street.
29	Pas.	35	1,000	New England S. S. Co. (Conn.)	New Bedford, Mass.	Pier 9.
30	Tow.	12	900	Erle R. R. Co. (N. Y.)	New York, N. Y.	50 Church Street.
31	Pas.	24	2,600	Southern Pacific Golden Gate Ferries (Calif.)	San Francisco, Calif.	65 Market Street.
32	Pas.	9	50	Vashon Navigation Co. (Wash.)	Tacoma, Wash.	215 South J Street.
33	Frt. †	44	2,800	Lykes Bros., Ripley S. S. Co. (La.)	New Orleans, La.	Whitney Bank Building.
34	Tow.	15	400	Baltimore & Ohio R. R. Co. (Md.)	Baltimore, Md.	Baltimore and Charles Streets.
35	Oys.	4	75	Narragansett Bay Oyster Co. (R. I.)	Providence, R. I.	85 Gano Street.
36	Frt. †	40	2,800	Lykes Bros., Ripley S. S. Co. (La.)	Houston, Tex.	Cotton Exchange Building.
37	Fsh.	5	55	Booth Fisheries Corporation (Del.)	Chicago, Ill.	300 West Adams Street.
38	Frt.	13	1,000	Nassau Ship Co. (Ind.)	do.	10 South La Salle Street.
39	Fer.	10	1,900	City of New York	New York, N. Y.	Municipal Building.
40	Tow.	21	800	Southern Transportation Co. (N. J.)	Philadelphia, Pa.	Commercial Trust Building.
41	Tow.	27	2,000	Inland Waterways Corporation (D. C.)	New Orleans, La.	211 Camp Street.
42	Fsh.	3	20	Henry Carr	Chicago, Ill.	252 East Lake Street, Gary, Ind.
43	Tow.	11	500	Mystic S. S. Co. (Trustees)	Boston, Mass.	250 Stuart Street.
44	Tow.	4	200	National Lead Co. (N. J.)	New York, N. Y.	135 Marshall Street (B).
45	Tow.	10	350	West Penn Sand & Gravel Co. (Del.)	Pittsburgh, Pa.	527 Smithfield Street.
46	Tow.	5	900	State of New York	Oswego, N. Y.	Dept. of Public Works, 301 East Water Street, Syracuse, N. Y.
47	Fsh.	23	260	John R. Adams	Port Arthur, Tex.	Fifth Street and Austin Avenue.
48	Tow.	7	300	Steamtug Nat Sutton (N. Y.)	New York, N. Y.	764 Court Street (B).
49	Pas.	11	1,000	Sound S. S. Lines (Del.)	do.	Pier 31, East River.
50	Pas.	58	2,400	New England S. S. Co. (Conn.)	New Bedford, Mass.	Pier 9.
51	Tow.	5	175	Fred B. Dalzell	New York, N. Y.	24 State Street.
52	Tow.	7	200	Clyde-Mallory Lines (Me.)	Jacksonville, Fla.	Pier 36, North River, New York, N. Y.
53	Pas.	20	1,340	California Transportation Co. (Calif.)	San Francisco, Calif.	Pier 3.
54	Tow.	4	700	Great Lakes Towing Co. (N. J.)	Duluth, Minn.	Union Trust Building, Cleveland, Ohio.

¹³ Formerly st. s. Fargo.

¹⁴ Formerly st. s. Nobska.

¹¹ Formerly st. s. ^a Typhoon.

¹¹ Formerly st. s. ^b Virginia III.

¹⁶ Formerly ^a st. s. George J. Gould.
^b st. s. Granville A. Richardson.
^c Canadian st. s. Glencairn.

¹⁷ Formerly st. s. ^a Toopi.

¹⁷ Formerly st. s. ^b Gypsum Queen.

¹⁸ Formerly U. S. N. st. s. No. 64.

¹⁹ Formerly st. s. ^a Cape Charles.

¹⁹ Formerly st. s. ^b Allan Joy.

²⁰ Formerly ^a st. s. Nautilus.

²⁰ Formerly ^b Mexican st. s. Nautilus.

Line No.	Official No.	Signal and radio-call letters	Rtg	Name of vessel	Tonnage		Dimensions			When built	Where built
					Gross	Net	Length	Breadth	Depth		
							Feet	Feet	Feet		
1	215616	WACE	St. s.	¹ NEBRASKAN..... □+⊕	6,572	4,100	471.1	59.1	28.9	1912	Vege sack, Germany...
2	210392	KJSK	St. s.	Necanicum..... □	752	565	178.5	39.0	13.3	1912	Fairhaven, Calif.
3	212161		St. s.	Neches..... □	98	48	89.7	23.6	8.5	1914	Pascagoula, Miss.
4	136976	KFNR	St. s.	² NEGAUNEE..... +⊕	3,644	2,823	380.0	50.0	28.0	1902	Lorain, Ohio
5	207603	KJSL	St. s.	Nehalem..... □	685	447	173.0	39.0	13.6	1910	Fairhaven, Calif.
6	130162		St. s.	Nellie..... □	61	32	74.0	17.6	8.2	1870	Camden, N. J.
7	130307		St. s.	Nellie..... □	141	84	95.0	30.0	7.5	1884	Wilmington, Del.
8	210617	WHCM	St. s.	NELSON..... □⊕	4,632	2,851	370.0	52.1	27.0	1912	Quincy, Mass.
9	220501	KJSM	St. s.	³ NELSON TRAVELER..... □+⊕	4,607	2,890	380.3	53.1	27.0	1920	Thcoma, Wash.
10	220053	KUSR	St. s.	NEMAH..... □+⊕	6,501	4,016	395.3	55.1	31.4	1920	Wilmington, N. C.
11	223315		St. w.	Nenana..... □	8	5	39.7	9.9	2.8	1922	Nenana, Alaska.
12	92181		St. s.	⁴ Neptune..... □	28	14	49.8	14.6	6.4	1899	Noank, Conn.
13	116066		St. s.	⁵ Neptune..... □	92	46	81.7	19.0	8.9	1885	Philadelphia, Pa.
14	130801		St. s.	NEPTUNE..... □	117	80	94.0	20.1	10.5	1898	Baltimore, Md.
15	130901		St. s.	NEPTUNE..... +△	3,717	2,773	316.0	48.0	28.0	1901	Lorain, Ohio
16	204747		St. s.	Neptune..... □	16	11	37.0	11.7	3.6	1907	Racine, Wis.
17	210625		St. s.	Neptune..... □	117	51	79.9	23.3	10.3	1912	Boston, Mass.
18	217338	KJSN	St. s.	Neptune..... □	548	373	154.7	30.6	16.7	1918	Brooklyn, N. Y.
19	130644		St. s.	NETHERLANDS..... □	1,129	689	190.6	43.0	16.5	1893	Newburgh, N. Y.
20	211883		St. s.	NEVADA..... □	35	23	81.6	10.7	5.0	1891	Tahoe, Calif.
21	213782		St. s.	⁶ NEVADA..... □+⊕	2,097	1,217	221.2	42.2	24.7	1915	Manitowoc, Wis.
22	217744	WTUO	St. s.	⁷ NEVADA..... □+⊕	6,015	4,261	434.8	56.2	31.8	1919	Sparrows Point, Md.
23	229795		St. s.	Nevada..... □	94	32	78.8	20.0	12.4	1930	Cleveland, Ohio
24	215546	WACP	St. s.	⁸ NEVADAN..... □+⊕	4,734	2,829	460.0	57.9	26.7	1912	Rostock, Germany
25	130994		St. s.	NEWARK..... □	749	509	192.5	46.0	15.0	1902	Newburgh, N. Y.
26	203507		St. s.	⁹ Newark..... □	148	101	89.4	28.5	8.1	1906	Tomkins Cove, N. Y.
27	211759		St. s.	NEWARK..... □	231	135	95.1	26.3	12.1	1913	Baltimore, Md.
28	213704		St. s.	NEWARK..... □	230	156	99.8	26.1	13.4	1915	Elizabethport, N. J.
29	220538		St. s.	Newark..... □	69	47	68.9	19.0	8.7	1920	Newark, N. J.
30	205618		St. s.	¹⁰ NEWARKER..... □	59	40	63.0	16.1	7.6	1908	Buffalo, N. Y.
31	130958		St. s.	NEWCASTLE..... □	94	64	77.8	20.5	9.5	1902	Camden, N. J.
32	209388	WJCV	St. s.	NEWTON..... □+⊕	5,001	3,083	389.0	54.6	28.0	1911	Quincy, Mass.
33	225257		St. s.	NEWTON..... □	195	133	92.8	24.4	12.5	1925	Wilmington, Del.
34	205073		St. p.	Newtown..... □	447	318	130.5	27.5	11.2	1908	Boston, Mass.
35	90554		St. p.	¹¹ NEW AMSTERDAM..... □	778	490	180.5	37.3	14.2	1901	Newburgh, N. Y.
36	227565	WBFY	St. s.	NEW BEDFORD..... □	1,116	451	202.6	36.2	13.0	1928	Quincy, Mass.
37	130757		St. s.	NEW BIRNSWICK..... □	782	531	200.0	46.0	15.4	1898	Philadelphia, Pa.
38	81299		St. p.	¹² NEW CASTLE..... □	721	454	196.0	37.4	14.1	1890	Newburgh, N. Y.
39	130759	KJSO	St. s.	NEW ENGLAND..... □+⊕	230	70	121.0	23.8	12.0	1897	Camden, N. J.
40	130581	WRCF	St. s.	NEW HAMPSHIRE..... □	2,395	1,505	302.7	44.0	17.5	1892	Wilmington, Del.
41	206055		St. s.	¹³ NEW HAMPSHIRE..... □	80	54	68.0	20.0	9.3	1909	Cleveland, Ohio
42	204200	WRCN	St. s.	NEW HAVEN..... □	2,930	1,986	275.7	45.1	16.7	1907	Chester, Pa.
43	221805	KDWD	St. s.	NEW JERSEY..... □+⊕	6,414	3,959	416.8	56.1	32.7	1921	Bath, Me.
44	223623		St. s.	NEW JERSEY..... □	95	46	71.0	20.1	11.2	1924	Cleveland, Ohio
45	206082	KJSP	St. s.	NEW LONDON..... □	2,818	1,893	278.5	44.0	19.0	1909	Wilmington, Del.
46	230652		St. w.	New Lotus..... □	85	41	77.0	22.6	4.0	1931	Brunswick, Mo.
47	224347		St. s.	NEW ORLEANS..... □+⊕	1,952	925	234.0	45.0	17.0	1924	San Francisco, Calif.
48	221942		St. c.	NEW ORLEANS..... □	501	501	144.0	55.0	7.0	1925	Jeffersonville, La.
49	130602		St. p.	New York..... □	896	537	175.0	36.6	13.3	1892	Wilmington, Del.
50	130736	KJSQ	St. s.	NEW YORK..... □+⊕	540	301	155.0	28.1	19.9	1897	do.
51	145195		St. s.	¹⁴ New York..... □	138	88	98.4	28.2	7.9	1879	Greenpoint, N. Y.
52	206239	KJSR	St. s.	NEW YORK..... □	2,818	1,893	278.5	44.0	19.0	1909	Wilmington, Del.
53	208728		St. s.	NEW YORK..... □	45	31	61.0	16.0	8.0	1911	Lorain, Ohio
54	211165		St. s.	NEW YORK..... □	99	51	71.0	20.0	12.5	1913	Cleveland, Ohio
55	213037	WDCG	St. s.	NEW YORK..... □+⊕	6,389	3,959	416.8	56.1	32.7	1916	Quincy, Mass.
56	219393	KOSL	St. s.	¹⁵ NEW YORK..... □+⊕	5,570	3,468	410.5	64.0	27.1	1919	South San Francisco, Calif.
57	219650	KJST	St. s.	¹⁶ New York..... □	173	118	94.9	24.8	13.0	1920	West New Brighton, N. Y.
58	223901	WECF	St. s.	NEW YORK..... □+⊕	4,989	2,703	385.3	72.5	20.9	1924	Sparrows Point, Md.

¹ Formerly {
 a German st. s. Elsass.
 b st. s. Apelles.
 c st. s. Kermilt.

² Formerly st. s. E. N. Saunders.

³ Formerly st. s. {
 a Red Hook.

⁴ Formerly st. s. {
 b Commercial Traveler.

⁵ Formerly st. s. Mary Jane.

⁶ Formerly st. s. S. A. McCaulley.

⁷ Formerly {
 a st. s. Nevada.
 b Russian st. s. Rogday

⁸ Formerly st. s. {
 a Houma.
 b Cape Henlopen.
 c Winifred O'Donnell.

Line No.	Service	Crew	Horsepower	Name of owner	Home port	Address of owner
1	Frt. †	39	4,000	American-Hawaiian S. S. Co. (N. J.)	New York, N. Y.	90 Broad Street.
2	Frt.	18	450	Robert E. Brook	San Francisco, Calif.	341 Camino Real, Millbrae Highlands, Calif.
3	Tow.	7	500	Houston Towing Co. (Tex.)	Houston, Tex.	811 Cotton Exchange Building.
4	Frt.	26	1,450	Cleveland-Cliffs S. S. Co. (Del.)	Wilmington, Del.	100 West Tenth Street.
5	Frt.	25	400	Crosby Fisheries (Wash.)	Seattle, Wash.	473 Colman Building.
6	Tow.	7	225	Aiken Towing Corporation (Fla.)	Pensacola, Fla.	Palfox Wharf.
7	Frt.	6	70	Pontin Boat Corporation (Del.)	New York, N. Y.	90 West Street.
8	Tnk.	35	2,100	Hillcone S. S. Co., Ltd. (Nev.)	San Francisco, Calif.	311 California Street.
9	Frt. †	34	2,500	Charles Nelson Co. (Calif.)	San Francisco, Calif.	230 California Street.
10	Frt. †	43	2,800	Lykes Bros.-Ripley S. S. Co. (Iac.)	Houston, Tex.	Cotton Exchange Building.
11	Tow.	2	46	John H. Bailey	Seward, Alaska	Nemna, Alaska.
12	Pas.	3	150	Francis W. Freeman	Boston, Mass.	89 Central Street, Somerville, Mass.
13	Tow.	6	160	Tug Boat Neptune Co. (Del.)	Philadelphia, Pa.	Pier 34, S. Wharf
14	Tow.	6	325	Atlantic Land & Improvement Co. (Va.)	Tampa, Fla.	Port Tampa, Fla.
15	Frt.	27	1,450	Interlake Steamship Co. (Del.)	Wilmington, Del.	100 West Tenth Street.
16	Fsh.	4	15	Lawrence Van Hall	Grand Haven, Mich.	214½ Washington Street.
17	Tow.	10	475	Mystic Steamship Co., trustees	Boston, Mass.	250 Stuart Street.
18	Tow.	17	1,400	Neptune Line (Del.)	New York, N. Y.	1 Broadway.
19	Per.	7	740	Hoboken Ferry Co. (N. J.)	do.	90 West Street.
20	Pas.	3	200	Tahoe Transportation Co. (Calif.)	San Francisco, Calif.	464 California Street.
21	Frt.	37	1,600	Pere Marquette Line Steamers (Mich.)	Grand Haven, Mich.	Manistee, Mich.
22	Tnk.	34	2,500	Texas Co. (Del.)	Wilmington, Del.	7 West Tenth Street.
23	Tow.	4	700	Great Lakes Towing Co. (N. J.)	Duluth, Minn.	Northern Pacific Dock.
24	Frt.	41	3,600	American Hawaiian S. S. Co. (N. J.)	New York, N. Y.	90 Broad Street.
25	Per.	7	750	Pennsylvania R. R. Co. (Pa.)	do.	Pennsylvania Station.
26	Tow.	6	240	Joseph H. Wood	Newark, N. J.	Foot Madison Street.
27	Tow.	6	1,100	Delaware, Lackawanna & Western R. R. Co. (Pa.)	New York, N. Y.	90 West Street.
28	Tow.	7	850	Central R. R. Co. (N. J.)	do.	143 Liberty Street.
29	Tow.	4	400	Newark & New York Towboat Co. (N. J.)	Newark, N. J.	1 Passaic Street.
30	Tow.	5	150	City of Newark	do.	
31	Tow.	7	350	Charles E. Davis, jr.	Philadelphia, Pa.	Bourse Building.
32	Frt.	38	2,600	Mystic Steamship Co., trustees	Boston, Mass.	250 Stuart Street.
33	Tow.	5	900	Delaware, Lackawanna & Western Railroad Co. (Pa.)	New York, N. Y.	90 West Street.
34	Per.	7	660	Boston Revere Beach & Lynn R. R. Co. (Mass.)	Boston, Mass.	350 Atlantic Avenue.
35	Per.	5	700	Carteret Ferry Corporation (N. J.)	New York, N. Y.	17 Battery Place.
36	Pas.	34	1,200	New England S. S. Co. (Conn.)	New Bedford, Mass.	Pier 9.
37	Per.	7	1,700	Pennsylvania R. R. Co. (Pa.)	New York, N. Y.	Pier D, Jersey City, N. J.
38	Per.	9	510	Delaware-New Jersey Ferry Co. (Del.)	Wilmington, Del.	Foot East Fourth Street.
39	Fsh.	35	500	New England Fish Co. (Me.)	Portland, Me.	44 Boston Fish Pier, Boston, Mass.
40	Pas.	70	2,500	New England Steamship Co. (Conn.)	New London, Conn.	State Street.
41	Tow.	5	1,000	Great Lakes Towing Co. (N. J.)	Duluth, Minn.	N. P. Dock.
42	Frt.	22	1,600	New England Steamship Co. (Conn.)	New London, Conn.	State Street.
43	Tnk.	35	3,000	Texas Co. (Del.)	Wilmington, Del.	7 West Tenth Street.
44	Tow.	4	700	Great Lakes Towing Co. (N. J.)	Duluth, Minn.	N. P. Dock.
45	Frt.	18	2,000	Central Vermont Transportation Co. (Me.)	Portland, Me.	85 Exchange Street.
46	Tow.	4	70	Massman Construction Co. (Mo.)	Kansas City, Mo.	New York Life Building.
47	Per.	13	1,400	Southern Pacific Golden Gate Ferries (Calif.)	San Francisco, Calif.	65 Market Street.
48	Per.	12	450	Algiers Public Service Co. (La.)	New Orleans, La.	Canal Street Ferry House.
49	Per.	6	600	City of Portsmouth and County of Norfolk	Norfolk, Va.	Portsmouth, Va.
50	Plt.	20	800	United New York Sandy Hook Pilots Association (N. Y.)	New York, N. Y.	Staten Island Ferry, N. Y.
51	Tow.	6	125	Terry Higgins	do.	630 East Twenty-second Street (B).
52	Frt.	18	2,000	Central Vermont Transportation Co. (Me.)	Portland, Me.	85 Exchange Street.
53	Fsh.	5	55	Booth Fisheries Corporation (Del.)	Chicago, Ill.	300 West Adams Street.
54	Tow.	4	400	Great Lakes Towing Co. (N. J.)	Duluth, Minn.	N. P. Dock.
55	Tnk.	34	2,000	Texas Co. (Del.)	Wilmington, Del.	7 West Tenth Street.
56	Frt. †	44	2,800	States S. S. Co. (Nev.)	Portland, Oreg.	Porter Building.
57	Tow.	7	900	Delaware, Lackawanna and Western R. R. Co. (Pa.)	New York, N. Y.	90 West Street.
58	Pas.	186	2,680	Eastern Steamship Lines (Me.)	Portsmouth, N. H.	Box 5179, Boston, Mass.

† Formerly {^a German st. s. Bochum.
 {^b st. s. Montpeller.

⁹ Formerly st. s. Daniel McElroy.

¹⁰ Formerly st. s. Grover Cleveland.

¹¹ Formerly st. p. Harry B. Hollins.

¹² Formerly st. p. Whitehall.

¹³ Formerly st. s. William A. Field.

¹⁴ Formerly st. s. {^a Transit.

 {^b Herbert T. Pontin.

¹⁵ Formerly st. s. West Kader.

¹⁶ Formerly st. s. Rattler.

Steam Vessels

Line No.	Official No.	Signal and radio-call letters	Rig	Name of vessel	Tonnage		Dimensions			When built	Where built
					Gross	Net	Length	Breadth	Depth		
1	130946		St. s.	NEW YORK CENTRAL No. 1. □	110	75	72.4	20.7	9.7	1901	Newburgh, N. Y.....
2	203525		St. s.	NEW YORK CENTRAL No. 2. □	215	146	96.6	24.6	12.0	1906	do.....
3	214507		St. s.	NEW YORK CENTRAL No. 3. □	210	143	104.3	24.8	12.1	1916	Wilmington, Del.....
4	130878		St. s.	NEW YORK CENTRAL No. 4. □	457	311	101.5	30.6	11.5	1900	Port Richmond, N. Y.
5	203594	KJSU	St. s.	NEW YORK CENTRAL No. 5. □	410	278	100.4	30.5	11.5	1906	do.....
6	130937		St. s.	NEW YORK CENTRAL No. 6. □	280	190	101.5	30.6	11.5	1901	do.....
7	131000		St. s.	NEW YORK CENTRAL No. 7. □	113	77	73.0	21.5	9.9	1903	Newburgh, N. Y.....
8	202673		St. s.	NEW YORK CENTRAL No. 8. □	144	99	80.5	25.5	11.5	1905	do.....
9	214670		St. s.	NEW YORK CENTRAL No. 9. □	219	149	102.0	25.0	12.0	1916	Wilmington, Del.....
10	117017		St. s.	NEW YORK CENTRAL No. 10. □	175	119	94.7	23.1	11.1	1901	Newburgh, N. Y.....
11	130947		St. s.	NEW YORK CENTRAL No. 11. □	110	75	72.4	20.7	9.7	1901	do.....
12	100415		St. s.	¹ New York Central No. 12. □	103	51	82.0	19.5	9.5	1887	Camden, N. J.....
13	155151		St. s.	² New York Central No. 13. □	103	51	82.0	19.5	9.5	1887	do.....
14	214501		St. s.	NEW YORK CENTRAL No. 14. □	556	357	106.7	31.0	15.4	1916	Port Richmond, N. Y.
15	206133		St. s.	⁴ NEW YORK CENTRAL No. 15. □	267	155	110.9	27.6	13.5	1909	Quincy, Mass.....
16	224269		St. s.	NEW YORK CENTRAL No. 16. □	169	115	84.4	23.6	12.2	1924	Elizabethport, N. J....
17	206923		St. s.	NEW YORK CENTRAL No. 17. □	210	145	96.6	24.6	12.5	1909	Newburgh, N. Y.....
18	211726		St. s.	NEW YORK CENTRAL No. 18. □	255	173	99.4	25.5	13.0	1913	do.....
19	210748		St. s.	NEW YORK CENTRAL No. 19. □	159	108	80.3	21.5	11.4	1912	do.....
20	210749		St. s.	NEW YORK CENTRAL No. 20. □	159	108	80.3	21.5	11.4	1912	do.....
21	131001		St. s.	NEW YORK CENTRAL No. 23. □	113	77	73.0	21.5	9.9	1903	do.....
22	224270		St. s.	NEW YORK CENTRAL No. 24. □	169	115	84.4	23.6	12.2	1924	Elizabethport, N. J....
23	204760		St. s.	NEW YORK CENTRAL No. 25. □	215	146	96.6	24.6	12.0	1907	Newburgh, N. Y.....
24	206924		St. s.	NEW YORK CENTRAL No. 26. □	210	143	96.6	24.6	12.5	1909	do.....
25	207774	KJSV	St. s.	NEW YORK CENTRAL No. 27. □	231	156	97.5	25.6	12.2	1910	Camden, N. J.....
26	210560		St. s.	NEW YORK CENTRAL No. 28. □	508	345	101.8	31.5	13.6	1912	Port Richmond, N. Y.
27	210561		St. s.	NEW YORK CENTRAL No. 29. □	281	191	99.3	35.5	11.9	1912	do.....
28	222741	KJSW	St. s.	NEW YORK CENTRAL No. 30. □	235	160	102.0	25.6	11.9	1923	Brooklyn, N. Y.....
29	222786	KJSX	St. s.	NEW YORK CENTRAL No. 31. □	235	160	102.0	25.6	11.9	1923	do.....
30	222787	KJSY	St. s.	NEW YORK CENTRAL No. 32. □	235	160	102.0	25.6	11.9	1923	do.....
31	222825		St. s.	⁶ New York Marine Co. No. 10. □	106	72	81.3	20.6	9.9	1919	Millford, Del.....
32	130738		St. s.	NIAGARA.....	1,760	1,324	249.5	41.4	16.8	1897	West Bay City, Mich.
33	205694		St. s.	Niagara.....	23	16	56.6	14.0	6.0	1908	Lorain, Ohio.....
34	209385		St. s.	⁶ Niagara.....	35	24	50.0	15.3	7.7	1911	Buffalo, N. Y.....
35	210464		St. s.	NIAGARA..... □	1,260	850	183.7	40.0	16.0	1912	Newburgh, N. Y.....
36	218785	KJSZ	St. s.	⁷ Niagara..... +	177	30	95.5	24.7	12.2	1919	Sturgeon Bay, Wis....
37	233738	WNFA	St. s.	⁸ NICARAO..... + ⊙	1,445	819	234.3	34.1	20.8	1920	Shooters Island, N. Y..
38	214857		St. s.	Nile..... □	77	34	72.9	18.2	7.9	1917	Bellingham, Wash.....
39	130519		St. s.	Nimrod..... □	116	58	94.0	21.8	8.9	1890	Athens, N. Y.....
40	116235	KLAR	St. s.	⁹ NINE..... +	2,015	1,595	260.0	39.2	21.6	1888	Cleveland, Ohio.....
41	218836	KEVM	St. s.	NISHMAHA..... □ + ⊙	6,076	3,729	401.4	53.2	31.9	1919	Vancouver, Wash.....

¹ Formerly st. s. S. R. Callaway.

² Formerly st. s. ^a Interstate.
^b New York Central Lighterage Co. No. 12

³ Formerly st. s. ^a Oakland.
^b New York Central Lighterage Co. No. 13

⁴ Formerly st. s. ^a Transfer No. 22.
^b New York Marine Co. No. 6.

Line No.	Service	Crew	Horsepower	Name of owner	Home port	Address of owner
1	Tow.	7	225	New York Central R. R. Co. (N. Y.)	New York, N. Y.	6 Beaver Street.
2	Tow.	6	500	do	do	Do.
3	Tow.	7	500	do	do	Do.
4	Tow.	5	305	do	do	Do.
5	Tow.	10	300	do	do	Do.
6	Tow.	9	300	do	do	Do.
7	Tow.	7	250	do	do	Do.
8	Tow.	6	350	do	do	Do.
9	Tow.	7	500	do	do	Do.
10	Tow.	6	500	do	do	Do.
11	Tow.	7	225	do	do	Do.
12	Tow.	6	232	do	do	Do.
13	Tow.	6	232	do	do	Do.
14	Frt.	7	300	do	do	Do.
15	Tow.	13	600	do	do	Do.
16	Tow.	7	450	do	do	Do.
17	Tow.	7	600	do	do	Do.
18	Tow.	7	800	do	do	Do.
19	Tow.	6	450	do	do	Do.
20	Tow.	6	450	do	do	Do.
21	Tow.	7	250	do	do	Do.
22	Tow.	3	450	do	do	Do.
23	Tow.	7	400	do	do	Do.
24	Tow.	6	500	do	do	Do.
25	Tow.	5	950	do	do	Do.
26	Tow.	8	350	do	do	Do.
27	Tow.	7	350	do	do	Do.
28	Tow.	6	750	do	do	Do.
29	Tow.	6	750	do	do	Do.
30	Tow.	6	750	do	do	Do.
31	Tow.	6	250	Lighterage Holdings (N. Y.)	do	21 West Street.
32	Frt.	18	000	Gravel Products Corporation (N. Y.)	Buffalo, N. Y.	99 Miami Street.
33	Fsh.	2	55	Niels A. Larson	Eric, Pa.	316 E. 5th Street.
34	Tow.	2	150	State of New York	Oswego, N. Y.	c/o Dept. of Public Works, Syracuse, N. Y.
35	Fer.	8	1,600	New York Central R. R. Co. (N. Y.)	New York, N. Y.	6 Beaver Street.
36	Tow.	11	450	Lehigh Valley R. R. Co. of New Jersey (N. J.)	do	143 Liberty Street.
37	Frt.	33	1,350	United Fruit S. S. Corporation (Del.)	do	Pier 3, N. R.
38	Fsh.	4	100	Pacific American Fisheries Co. (Me.)	Seattle, Wash.	South Bellingham, Wash.
39	Pas.	13	450	Mobile Towing & Wrecking Co. (Ala.)	Mobile, Ala.	Foot Dauphin Street.
40	Frt.	19	1,200	Ten S. S. Corporation (Del.)	Detroit, Mich.	c/o Terminal Transportation Corporation of America.
41	Frt.†	46	2,800	Lykes Bros., Ripley S. S. Co. (La.)	Houston, Tex.	Cotton Exchange Building.

† Formerly U. S. Harbor Tug No. 83.

‡ Formerly st. s. Frank Lenahan.

‡ Formerly st. s. Energy.

‡ Formerly Honduran st. s. Nicarao.

‡ Formerly st. s. Scranton.

‡ Formerly st. s. Ten.

Line No.	Official No.	Signal and radio-call letters	Rig	Name of vessel	Tonnage		Dimensions			When built	Where built
					Gross	Net	Length	Breadth	Depth		
1	136740	WCCV	St. s.	¹ NIZINA.....□○	2,373	1,679	237.5	42.0	23.4	1899	Lorain, Ohio.....
2	214679	KJTA	St. s.	Noble Maxwell.....	578	352	159.0	35.1	13.2	1916	Rockland, Me.....
3	219053	KJTB	St. s.	NORFOLK.....□+	6,024	4,291	402.6	53.0	32.0	1919	Oakland, Calif.....
4	130850	KJTC	St. s.	Nome City.....□	939	597	230.0	38.0	16.2	1900	Fairhaven, Calif.....
5	201557	KJTD	St. s.	Nonpareil.....□	167	99	101.0	25.0	12.0	1904	Noank, Conn.....
6	216859		St. s.	Nonpareil.....□	74	50	78.2	19.4	8.6	1918	Greenport, N. Y.....
7	224203		St. p.	Nora Belle.....	31	31	64.6	20.0	3.1	1924	Antiquity, Ohio.....
8	130328	KJTE	St. s.	Norfolk.....	211	105	116.3	23.0	12.0	1885	Wilmington, Del.....
9	203794		St. s.	NORFOLK.....	99	67	76.5	19.6	8.0	1907	Philadelphia, Pa.....
10	214564	KJTF	St. s.	NORFOLK.....+	2,453	1,759	253.0	43.5	21.5	1916	Ecorse, Mich.....
11	222728		St. s.	Norfolk.....	89	60	69.5	21.7	9.3	1923	Tottenville, N. Y.....
12	130025		St. s.	² Norman R.....	34	17	83.0	17.0	6.7	1871	Pittsburgh, Pa.....
13	212048	WPCJ	St. s.	⁴ NORMAN BRIDGE.....□⊕	4,323	2,673	365.4	50.3	29.8	1913	Newens, lo-on-Tyne, England.....
14	203543		St. s.	NORMAN B. REAM.....△	7,053	5,444	580.0	58.0	27.4	1906	Chicago, Ill.....
15	206125		St. w.	Northern.....	185	117	125.0	26.0	4.0	1909	Jeffersonville, Ind.....
16	216822	WJEF	St. s.	⁵ NORTH SEA.....□⊕	3,133	1,903	299.4	45.0	22.8	1918	Elizabeth, N. J.....
17	206562	KLJV	St. s.	⁶ NORTH STAR.....□	321	132	156.5	23.6	12.5	1909	Wilmington, Del.....
18	217399	KEKC	St. s.	⁷ NORTHERN SWORD.....□⊕	2,648	1,513	290.6	45.0	22.6	1918	do.....
19	208377	KJTG	St. s.	NORTHLAND.....	2,055	1,205	291.2	51.0	18.0	1911	do.....
20	130733		St. s.	Northumberland.....	167	99	134.2	20.2	9.3	1897	Pocomoke City, Md.....
21	130855		St. s.	NORTHUMBERLAND.....	1,012	585	190.0	41.0	11.0	1900	Philadelphia, Pa.....
22	155177	WCCW	St. s.	⁸ NORTHWESTERN.....□⊕	3,094	1,949	336.2	43.2	22.0	1889	Chester, Pa.....
23	210453		St. w.	⁹ Northwestern.....	443	413	149.5	30.0	4.5	1912	Portland, Oreg.....
24	211076	WTBA	St. s.	¹⁰ NORTH AMERICAN.....□⊕	2,317	1,262	259.0	47.1	18.3	1913	Ecorse, Mich.....
25	211727	KJTH	St. s.	NORTH AMERICAN.....	134	14	82.0	21.5	10.4	1913	Camden, N. J.....
26	210481		St. s.	NORTH HARBOR.....	73	39	68.7	17.0	11.0	1912	Cleveland, Ohio.....
27	219647	KUDZ	St. s.	¹¹ NORTH HAVEN.....□⊕	4,653	2,981	360.1	51.2	25.9	1919	Uraga, Japan.....
28	230975		St. s.	¹² North Haven.....	210	102	102.0	23.5	9.6	1913	South Portland, Me.....
29	222653	KFEW	St. s.	¹³ NORTH KING.....□⊕	5,064	3,380	375.7	50.7	27.3	1903	Vege sack, Germany.....
30	3026		St. s.	¹⁴ North Shore.....	98	67	114.0	21.8	6.4	1894	Saugatuck, Mich.....
31	216514	WLER	St. s.	¹⁵ NORTH WIND.....□⊕	2,448	1,465	298.6	40.0	22.9	1918	Camden, N. J.....
32	220631	KJTI	St. s.	NORWALK.....□	2,157	1,310	250.8	42.6	25.6	1920	Wilmington, Del.....
33	207247		St. s.	NORWAY.....△	6,673	5,314	504.0	58.0	25.6	1910	Toledo, Ohio.....
34	217146	WQOE	St. s.	¹⁶ NOSA CHIEF.....□⊕	2,718	1,538	299.4	45.0	22.8	1918	Elizabeth, N. J.....
35	220019	KUSF	St. s.	¹⁷ NOSA KING.....□⊕	3,237	1,976	324.0	46.2	25.0	1920	Mobile, Ala.....
36	219833	KUML	St. s.	¹⁸ NOSA PRINCE.....□⊕	3,280	1,997	324.0	46.2	25.0	1920	do.....
37	220489	KDCN	St. s.	¹⁹ NOSA QUEEN.....□⊕	3,280	1,997	324.0	46.2	25.0	1920	do.....
38	130672	KJTK	St. s.	NOTTINGHAM.....	408	204	128.5	27.3	17.1	1894	Camden, N. J.....
39	211426	WEDR	St. s.	²⁰ NOYO.....□⊕	1,419	836	224.4	41.0	16.6	1913	San Francisco, Calif.....
40	201456		St. w.	Nugent.....	97	97	120.0	24.0	3.6	1904	Jeffersonville, Ind.....
41	125943		St. s.	²¹ Numatic.....	62	42	71.3	17.3	8.5	1881	Jersey City, N. J.....
42	231331		St. s.	NUMBER SEVEN.....□	210	175	109.6	25.0	7.5	1931	Syracuse, N. Y.....
43	200669		St. s.	No. 15, M. F. D.....	194	132	106.2	26.0	13.7	1903	Chicago, Ill.....
44	203072		St. s.	No. 29, M. F. D.....	148	91	96.0	25.8	11.6	1906	Manitowoc, Wis.....
45	226035		St. s.	²² No. 69.....	103	70	81.7	20.8	9.7	1918	City Island, N. Y.....
46	130523		St. s.	Nynack.....	117	58	90.0	22.2	9.8	1891	Philadelphia, Pa.....
47	155463		St. p.	²³ NYACK.....	493	310	157.0	30.0	13.0	1903	do.....
48	200203	KDUZ	St. s.	²⁴ O. S. MCFARLAND.....□⊕	3,762	3,130	370.8	50.2	24.2	1903	Toledo, Ohio.....
49	214257		St. w.	²⁵ O. V. Harrison.....	40	25	90.6	20.4	2.5	1916	Chattanooga, Tenn.....
50	19447		St. p.	Oakland.....	1,672	1,108	265.0	41.5	16.0	1875	Oakland, Calif.....
51	213624	WBCK	St. s.	²⁶ OAKLEY L. ALEXANDER.....⊕	5,284	3,325	368.6	55.2	30.5	1915	Camden, N. J.....
52	219689	KUGG	St. s.	²⁷ OAKMAN.....□⊕	6,061	3,759	402.6	53.2	32.0	1920	Alexandria, Va.....
53	220362	KDAZ	St. s.	²⁸ OAKMAR.....□⊕	5,766	3,573	384.4	51.2	25.4	1920	Okayama, Japan.....
54	219842	KUNN	St. s.	²⁹ OAK PARK.....□⊕	6,060	3,758	402.6	53.2	32.0	1920	Alexandria, Va.....
55	219463	KOVN	St. s.	³⁰ OAKSPRING.....□⊕	6,059	3,743	402.6	53.2	32.0	1919	do.....

¹ Formerly st. s. {a Eureka.
 {b Ketchikan.
² Formerly st. s. Carrie T. Meseck.
³ Formerly st. s. N. M. Jones.
⁴ Formerly British st. s. Norman Bridge.
 {a Plainfield.
⁵ Formerly st. s. {b Mary Weems.
 {c Admiral Peoples.
⁶ Formerly st. y. {a Viking.
 {b Falcon.
⁷ Formerly st. s. Norma

⁸ Formerly st. s. Orizaba.
⁹ Formerly st. w. Grahamona.
¹⁰ Formerly st. s. {a Eastern Gale.
 {b Perry L. Smithers.
¹¹ Formerly Canadian st. s. Electronic.
¹² Formerly {a German st. s. Liebenfels.
 {b U. S. N. st. s. Houston.
¹³ Formerly st. s. Bon Ami.
¹⁴ Formerly st. s. {a Mineola.
 {b Nosa Duke.

Line No.	Service	Crew	Horsepower	Name of owner	Home port	Address of owner
1	Frt.	30	900	Alaska S. S. Co. (Nev.)	New York, N. Y.	120 Broadway.
2	Tow.	12	800	Boston Sand & Gravel Co. (Mass.)	Boston, Mass.	88 Broad Street.
3	Ref.	40	2,800	United States Shipping Board	San Francisco, Calif.	369 Pine Street.
4	Frt.	26	637	Charles Nelson Co. (Calif.)	do	230 California Street.
5	Tow.	5	650	Wood Towing Corporation (Va.)	Norfolk, Va.	Roanoke Dock.
6	Tow.	7	200	Fred B. Dalzell	New York, N. Y.	24 State Street.
7	Tow.	2	50	Manchester Ferry Co. (Ohio)	Cincinnati, Ohio	Manchester, Ohio.
8	Tow.	12	915	New York, Philadelphia & Norfolk R. R. Co., (Va.)	Cape Charles, Va.	
9	Tow.	2	350	Atlantic Coast Line R. R. (Va.)	Norfolk, Va.	Water and Mathews Streets.
10	Frt.	31	1,300	Agwilines (Me.)	New York, N. Y.	Foot Wall Street.
11	Tow.	9	309	Eastern Steamship Lines (Me.)	do	Pier 19, North River.
12	Tow.	5	300	N. R. Halliday	St. Louis, Mo.	224 Tenth Street, Calro, Ill.
13	Tnk.	37	1,800	Pan American Foreign Corporation (Del.)	Wilmington, Del.	110 West Tenth Street.
14	Frt.	25	1,800	Pittsburgh Steamship Co. (W. Va.)	Duluth, Minn.	Wolvin Building.
15	Tow.	6	300	Edward T. Slider	Louisville, Ky.	4734 West Broadway.
16	Pas.	60	1,700	Northland Transportation Co. (Wash.)	Juneau, Alaska	Pier 5, Seattle, Wash.
17	Pas.	13	1,000	North Sea Excursion Corporation (N. Y.)	New York, N. Y.	314 Straford Road (B).
18	Frt.	35	1,700	Sword S. S. Line (N. Y.)	do	90 Broad Street.
19	Pas.	60	2,400	Norfolk & Washington Steamboat Co. (Va.)	Washington, D. C.	Seventh Street Wharf.
20	Fsh.	9	350	B. O. Colonna	Norfolk, Va.	1710 Montclair Avenue.
21	Pas.	11	1,600	J. A. Cheatham	do	1265 Manchester Avenue.
22	Pas.	80	2,600	Alaska Steamship Co. (Nev.)	New York, N. Y.	120 Broadway.
23	Pas.	12	700	Salem Navigation Co. (Oreg.)	Portland, Oreg.	Foot Irving Street.
24	Pas.	81	2,000	Chicago, Duluth & Georgian Bay Transit Co. (Ind.)	Chicago, Ill.	110 West Adams Street.
25	Tow.	10	50	Texas Co. (Del.)	Wilmington, Del.	7 West Tenth Street.
26	Tow.	4	300	Great Lakes Towing Co. (N. J.)	Duluth, Minn.	N. P. Dock.
27	Frt.	30	2,800	Northland Transportation Co. (Wash.)	Juneau, Alaska	Pier 5, Seattle, Wash.
28	Pas.	8	48	Vinal Haven & Rockland Steamboat Co. (Me.)	Rockland, Me.	Tillsons Wharf.
29	Fsh.	25	2,800	Pacific American Fisheries (Del.)	Bellingham, Wash.	South Bellingham, Wash.
30	Pas.	10	200	Fred Hintze	Chicago, Ill.	2814 North Maplewood Avenue.
31	Frt.	31	1,450	Northland Transportation Co. (Wash.)	Ketchikan, Alaska	Pier 5, Seattle, Wash.
32	Frt.	24	1,250	Eastern Steamship Lines (Me.)	Newport News, Va.	Box 1434, Richmond, Me.
33	Frt.	24	2,000	Great Lakes Steamship Co. (Del.)	Oswego, N. Y.	Hills Building, Syracuse, N. Y.
34	Frt. †	34	1,500	Grace S. S. Co. (Del.)	New York, N. Y.	10 Hanover Square.
35	Frt.	40	1,600	do	do	Do.
36	Frt. †	40	1,600	do	do	Do.
37	Frt. †	40	1,600	do	do	Do.
38	Tow.	15	1,000	Delaware Lackawanna & Western Coal Co. (N. J.)	New York, N. Y.	120 Broadway.
39	Frt.	29	1,250	National Steamship Co. (Calif.)	San Francisco, Calif.	Crocker Building, Post and Montgomery Streets.
40	Tow.	10	300	Baker Tow Boat Co. (Ala.)	Mobile, Ala.	Foot River Hill, Tuscaloosa, Ala.
41	Tow.	5	250	G. H. Dalzell	New York, N. Y.	24 State Street.
42	Lgt.	6	150	State of New York	Oswego, N. Y.	Department of Public Works, Syracuse, N. Y.
43	Frb.	10	750	City of Milwaukee, (Wis.)	Milwaukee, Wis.	City Hall.
44	Frb.	8	700	do	do	Do.
45	Tow.	3	350	City of New York	New York, N. Y.	Municipal Building.
46	Tow.	6	900	Eric R. R. Co. (N. Y.)	do	50 Church Street.
47	Per.	7	500	North River Ferry Co. (N. Y.)	do	103 Park Avenue.
48	Frt.	26	1,000	Columbia Transportation Co. (Del.)	Wilmington, Del.	110 West Tenth Street.
49	Tow.	4	75	H. A. P. Harrison	Chattanooga, Tenn.	Loudon, Tenn.
50	Per.	13	200	Central Pacific Railway Co. (Utah)	San Francisco, Calif.	65 Market Street.
51	Frt. †	41	2,200	Pocahontas S. S. Co. (Del.)	Wilmington, Del.	Du Pont Building.
52	Frt. †	35	2,700	Lykes Bros., Ripley S. S. Co. (La.)	Lake Charles, La.	Whitney Bank Building, New Orleans, La.
53	Frt.	34	3,000	Calmar S. S. Corporation (Del.)	New York, N. Y.	25 Broadway.
54	Frt.	50	2,800	United States Shipping Board	do	45 Broadway.
55	Frt.	36	2,800	do	do	Do.

¹³ Formerly st. s. Garfield.
¹⁶ Formerly st. s. Capital of Nebraska.
¹⁷ Formerly st. s. Oklahoma City.
¹⁸ Formerly st. s. Atlanta of Texas.
¹⁹ Formerly {a Arolline.
 {b Admiral Goodrich.
²⁰ Formerly st. s. Charles E. Soper,
²¹ Formerly U. S. Navy No. 69.
²² Formerly st. p. Ocean City.
 {a Kensington.
²³ Formerly st. s. {b M. A. Reeb.

²⁴ Formerly st. w. {a Tom Wild.
 {b T. R. Preston.
²⁵ Formerly st. s. {a Franklin.
 {b Nevadan.
²⁶ Formerly st. s. Clemence C. Morse.
²⁷ Formerly st. s. {a Eastern Exporter.
 {b William Cumpion.
²⁸ Formerly st. s. Jennie R. Morse.
²⁹ Formerly st. s. E. A. Morse.

Line No.	Official No.	Signal and radio-call letters	Rig	Name of vessel	Tonnage		Dimensions			When built	Where built
					Gross	Net	Length	Breadth	Depth		
					Feet						
1	220758	KDIN	St. s.	¹ OAKWOOD.....□+⊙	6,071	3,781	402.0	53.2	32.0	1920	Alexandria, Va.
2	218009	KJTL	St. s.	² O'BRIEN.....	426	200	142.0	27.7	14.8	1919	New York, N. Y.
3	155420		St. s.	O'Brien Brothers.....	108	73	81.6	21.8	9.7	1901	Tottenville, N. Y.
4	219998	KURT	St. s.	³ O'BRIEN BROTHERS.....□+⊙	5,902	4,350	410.5	54.2	27.0	1920	Portsmouth, N. H.
5	220025	KUSJ	St. s.	OCCIDENTAL.....□⊙	6,403	3,987	416.8	56.1	32.0	1920	Bath, Me.
6	217704	KFKM	St. s.	OCEAN.....⊙	301	96	135.0	22.8	13.4	1918	Superior, Wis.
7	223366		St. s.	OCEAN CITY.....	1,028	694	189.5	36.1	14.7	1923	Wilmington, Del.
8	207175	WADO	St. s.	OCTORARA.....⊙	4,329	2,652	340.0	45.2	28.0	1910	Wyandotte, Mich.
9	204455		St. s.	ODANAH.....+△	4,658	3,391	420.0	52.0	28.0	1907	Lorain, Ohio
10	220880	KDID	St. s.	⁴ ODUNA.....□+⊙	3,474	2,071	320.7	46.0	24.4	1920	Oakland, Calif.
11	155368		St. s.	OGONTZ.....	113	77	84.3	19.0	9.2	1899	Philadelphia, Pa.
12	218408	KINB	St. s.	OGONTZ.....□+⊙	5,028	3,127	390.0	51.2	27.6	1919	Hog Island, Pa.
13	203175		St. s.	⁵ OHIO.....	320	162	113.0	35.0	10.6	1906	Baltimore, Md.
14	208153		St. s.	OHIO.....	98	51	71.0	20.0	11.0	1910	Cleveland, Ohio
15	224083		St. w.	Ohio.....	66	66	64.7	30.0	3.0	1924	Paducah, Ky.
16	220981	KGRA	St. s.	OHIO.....□+⊙	913	416	101.0	40.6	8.0	1930	Pittsburgh, Pa.
17	212314	WACQ	St. s.	OHIOAN.....□+⊙	5,153	3,147	407.7	53.7	28.1	1914	Sparrows Point, Md.
18	211746		St. s.	⁶ OKLAHOMA.....	99	51	71.0	20.0	12.5	1913	Cleveland, Ohio
19	155129		St. s.	Okoloosa.....	46	23	65.0	15.4	5.8	1886	Milton, Fla.
20	233732	WOLF	St. s.	⁷ OLANCHO.....□+⊙	2,499	1,532	300.0	42.1	23.1	1921	Newburgh, N. Y.
21	155424		St. s.	Old Colony.....	125	85	86.0	25.4	7.9	1901	Bridgeport, Conn.
22	222680		St. s.	⁸ Old Dominion.....	89	60	69.5	21.7	9.3	1922	Tottenville, N. Y.
23	204469		St. p.	⁹ Old Point Comfort.....	430	298	136.7	29.4	8.9	1874	Wilmington, Del.
24	214343		St. s.	¹⁰ OLEAN.....	191	119	97.7	24.1	12.2	1916	Fairfield, Md.
25	218904	KOBN	St. s.	¹¹ OLEAN.....□+⊙	7,118	5,317	430.0	58.2	31.5	1919	Philadelphia, Pa.
26	221429		St. s.	OLIVER H. PERRY.....	128	54	87.5	20.0	8.3	1921	Marine City, Mich.
27	218545	KILL	St. s.	¹² OLYMPIA.....□+⊙	6,406	4,774	401.7	51.8	32.1	1919	Seattle, Wash.
28	203278	KMVZ	St. s.	¹³ OLYMPIC.....□	1,303	886	174.6	38.6	22.8	1910	do.
29	215651	KDIV	St. s.	¹⁴ OLYMPIC.....□+⊙	1,876	1,128	252.0	43.5	18.9	1917	Toledo, Ohio
30	155385		St. s.	Olympic.....	102	69	85.5	20.5	6.5	1900	Ballard, Wash.
31	213095	KMWB	St. s.	¹⁵ OLYMPIC.....□	5,335	3,352	370.0	50.1	32.4	1907	South Shields, Eng-land.
32	107293	KJTM	St. s.	¹⁶ ONEIDA.....□	583	396	172.0	24.0	15.1	1897	Wilmington, Del.
33	155406		St. s.	Oneida.....	21	7	51.5	14.5	5.3	1901	San Francisco, Calif.
34	217988	KEZI	St. s.	¹⁷ ONEIDA.....□+⊙	2,661	1,654	251.0	43.6	26.1	1919	Wyandotte, Mich.
35	220779	KDJO	St. s.	ONEIDA.....□+⊙	2,309	1,440	251.0	43.6	22.2	1920	do.
36	220782	KDJR	St. s.	ONONDAGA.....□⊙	2,309	1,440	251.0	43.6	22.2	1920	do.
37	201169	WMCZ	St. s.	ONTARIO.....□+⊙	3,099	1,952	292.2	42.2	15.9	1904	Camden, N. J.
38	204974	WSBP	St. s.	ONTARIO.....⊙	415	282	134.9	27.1	15.2	1908	do.
39	155322		St. p.	ONTEORA.....	1,213	771	236.7	35.2	10.1	1898	Newburgh, N. Y.
40	140933		St. s.	¹⁸ Onward.....	36	18	60.0	17.2	7.0	1888	Boston, Mass.
41	76900		St. s.	¹⁹ Oradell.....	118	59	90.0	22.2	9.8	1890	Philadelphia, Pa.
42	225218		St. w.	Ora Elwell.....□	66	66	78.0	18.5	3.5	1925	Sedro Woolley, Wash.
43	155132		St. p.	ORANGE.....	1,096	901	218.5	35.4	13.8	1886	Newburgh, N. Y.
44	155466		St. s.	ORANGE.....	130	88	80.0	21.6	11.4	1903	Camden, N. J.
45	212435		St. s.	ORANGE.....	596	405	134.9	56.0	14.0	1914	Newburgh, N. Y.
46	220140		St. s.	ORANGE.....□	294	164	146.3	20.2	10.9	1920	Long Island City, N. Y.
47	210970		St. s.	Oregon.....□	107	73	80.0	20.5	10.2	1913	Seattle, Wash.
48	214322	KJTO	St. s.	Oregon.....	989	628	200.1	41.0	14.7	1916	Aberdeen, Wash.
49	219755	KUJZ	St. s.	²⁰ OREGON.....□+⊙	7,017	4,357	425.8	57.0	31.2	1920	Oakland, Calif.
50	220105	KUTD	St. s.	²¹ OREGON.....□+⊙	6,057	3,785	402.6	53.2	32.0	1920	Alexandria, Va.
51	221055		St. s.	OREGON.....	95	46	71.0	20.1	11.2	1921	Cleveland, Ohio
52	214725	WACR	St. s.	²² OREGONIAN.....□+⊙	4,862	2,871	404.6	53.9	26.3	1917	Philadelphia, Pa.
53	230323	KGOX	Fl. s.	ORIENTE.....□+⊙	11,520	6,449	482.0	70.9	18.5	1930	Newport News, Va.
54	202863	KMWC	St. s.	Orion.....□	127	74	96.5	22.2	13.1	1906	South Portland, Me.
55	225291	KFZI	St. s.	²³ ORITANI.....□+⊙	1,362	768	227.0	33.7	13.7	1920	Brooklyn, N. Y.
56	216294	WECX	St. s.	ORIZABA.....□+⊙	6,937	3,420	423.0	60.0	15.7	1918	Philadelphia, Pa.
57	220874	KJTP	St. s.	²⁴ ORLEANS.....□	269	183	118.0	28.0	9.2	1898	Levis, Quebec
58	210450		St. s.	Orlee.....□	13	9	37.9	9.3	3.8	1912	Cove, Wash.

¹ Formerly st. s. Collin H. Livingston.
² Formerly st. s. Tngus.
³ Formerly st. s. Brookline.
⁴ Formerly st. s. Medon.
⁵ Formerly a st. s. Ohio.
⁶ Formerly British st. s. Ohio
⁶ Formerly st. s. T. C. Lutz.

⁷ Formerly Honduran st. s. Olancho.
⁸ Formerly st. s. Bessie C. Mesack.
⁹ Formerly st. p. Pennsylvania.
¹⁰ Formerly st. s. P. R. K. No. 12.
¹¹ Formerly st. s. Alameda.
¹² Formerly st. s. City of Spokane.
¹³ Formerly st. s. Sioux.

Line No.	Service	Crew	Horsepower	Name of owner	Home port	Address of owner
1	Frt. †	35	2,800	Lykes Bros., Ripley S. S. Co. (La.)	Houston, Tex.	Cotton Exchange Building.
2	Tow. †	18	850	Steamtug O'Brien (N. Y.)	New York, N. Y.	233 Broadway.
3	Tow. †	8	320	Steamtug O'Brien Brothers (N. Y.)	do.	Do.
4	Drg.	40	3,000	O'Brien Brothers Dredging Corp. (N. Y.)	do.	Do.
5	Tnk. †	36	2,500	Texas Co. (Del.)	Wilmington, Del.	7 West Tenth Street.
6	Cod. †	24	500	Bay State Fishing Co. (Mass.)	Boston, Mass.	30 Fish Pier, South Boston, Mass.
7	Fer. †	8	1,100	Reading Co. (Pa.)	Philadelphia, Pa.	Reading Terminal.
8	Pas. †	155	2,500	Great Lakes Transit Corporation (N. Y.)	Buffalo, N. Y.	223 Erie Street.
9	Frt. †	29	1,500	Interlake Steamship Co. (Del.)	Wilmington, Del.	100 West Tenth Street.
10	Frt. †	45	1,800	Alaska Steamship Co. (Nev.)	New York, N. Y.	120 Broadway.
11	Tow. †	11	325	Reading Co. (Pa.)	Philadelphia, Pa.	Reading Terminal.
12	Frt. †	43	2,500	Tampa Intercocean S. S. Co. (Fla.)	New Orleans, La.	Whitney Building.
13	Wrk.	11	350	Joseph F. O'Boyle	New York, N. Y.	15 Moore Street.
14	Tow.	5	1,000	Great Lakes Towing Co. (N. J.)	Duluth, Minn.	N. P. Dock.
15	Fer.	3	85	Carrollton Ferry Co. (Ky.)	Louisville, Ky.	Carrollton, Ky.
16	Tow.	32	2,140	Mississippi Valley Barge Line (Del.)	St. Louis, Mo.	408 Pine Street.
17	Frt.	46	4,000	American-Hawaiian Steamship Co. (N. J.)	New York, N. Y.	90 Broad Street.
18	Tow.	4	150	Great Lakes Towing Co. (N. J.)	Cleveland, Ohio.	Union Trust Building.
19	Tow.	8	150	L. E. Nobles	Pensacola, Fla.	29 South Palafox Street.
20	Frt.	34	2,400	United Fruit S. S. Corporation (Del.)	New York, N. Y.	Pier 3, N. R.
21	Tow.	8	350	J. S. Packard Dredging Co. (N. J.)	Providence, R. I.	c/o Trimount Dredging Co., 10 State Street, Boston, Mass.
22	Tow.	5	300	Eastern Steamship Lines (Me.)	New York, N. Y.	Pier 19, North River.
23	Fer.	6	346	Chesapeake Ferry Co. (Va.)	Newport News, Va.	706 Front Street, Norfolk, Va.
24	Tow.	7	700	Pennsylvania R. R. Co. (Pa.)	New York, N. Y.	Jersey City, N. J.
25	Tnk.	36	2,800	Socony-Vacuum Oil Co. (N. Y.)	do.	26 Broadway.
26	Fsh.	5	300	State of Ohio.	Sandusky, Ohio.	Foot Hancock Street.
27	Frt.	44	2,500	Tacoma Oriental S. S. Co. (Nev.)	Tacoma, Wash.	Washington Building.
28	Fer.	16	1,400	Puget Sound Navigation Co. (Nev.)	Seattle, Wash.	32 Coleman Dock.
29	Frt. †	25	1,200	E. K. Wood Lumber Co. (Calif.)	San Francisco, Calif.	1 Drumm Street.
30	Tow.	9	130	American Tugboat Co. (Wash.)	Port Townsend, Wash.	City Dock, Everett, Wash.
31	Tnk.	31	1,680	Olympic Steamship Co. Ltd. (Nev.)	Los Angeles, Calif.	311 California Street, San Francisco, Calif.
32	Fer.	5	250	Elisha N. Goodsell	New York, N. Y.	7 West Forty-fourth Street.
33	Tow.	3	80	Alaska Salmon Co. (Calif.)	San Francisco, Calif.	141 Clay Street.
34	Frt.	24	1,500	Agwilines (Me.)	New York, N. Y.	Foot Wall Street.
35	Frt.	28	1,300	Ford Motor Co. (Del.)	Detroit, Mich.	Highland Park, Mich.
36	Frt.	28	1,250	do.	do.	Do.
37	Pas.	54	3,500	Merchants & Miners Transportation Co. (Md.)	Baltimore, Md.	112 South Gay Street.
38	Tow.	17	1,000	Tugboat Ontario (Del.)	Mobile, Ala.	Olio and Magnolia Streets, New Orleans, La.
39	Pas.	50	1,746	McAllister Navigation Co. (N. Y.)	New York, N. Y.	24 State Street.
40	Tow.	4	65	Mystic S. S. Co. (Trustees)	Boston, Mass.	250 Stuart Street.
41	Tow.	6	400	Erie R. R. Co. (N. Y.)	New York, N. Y.	50 Church Street.
42	Tow.	3	75	Joseph N. Parker	Seattle, Wash.	Mount Vernon, Wash.
43	Fer.	7	600	Hoboken Ferry Co. (N. Y.)	New York, N. Y.	90 West Street.
44	Tow.	6	250	Delaware, Lackawanna & Western R. R. Co. (Pa.)	do.	Do.
45	Fer.	6	700	Estate of Homer Ramsdell	Albany, N. Y.	34-38 Front Street, Newburgh, N. Y.
46	Frt.	4	400	Munson Inland Water Lines (N. Y.)	New York, N. Y.	67 Wall Street.
47	Tow.	8	350	Port of Coos Bay (Oreg.)	Marshfield, Oreg.	Coos Bay, Oreg.
48	Frt.	21	550	Wilson Bros. & Co. (Nev.)	San Francisco, Calif.	1312 Russ Building.
49	Tnk. †	35	2,800	Texas Co. (Del.)	Wilmington, Del.	7 West Tenth Street.
50	Frt.	36	2,800	States S. S. Co. (Nev.)	Portland, Oreg.	Porter Building.
51	Tow. †	4	600	Great Lakes Towing Co. (N. J.)	Duluth, Minn.	N. P. Dock, foot Seventh Avenue West.
52	Frt.	41	3,200	American-Hawaiian Steamship Co. (N. J.)	New York, N. Y.	90 Broad Street.
53	Pas.	221	14,000	Agwi Navigation Co. (Me.)	do.	Foot Wall Street.
54	Tow.	11	450	Houston Towing Co. (Tex.)	Houston, Tex.	Cotton Exchange Building.
55	Frt. †	28	1,300	American Scantic Line (Del.)	New York, N. Y.	5 Broadway.
56	Pas.	142	8,500	New York & Cuba Mail Steamship Co. (Me.)	do.	Foot Wall Street.
57	Frt.	5	200	Charles V. Fix	Buffalo, N. Y.	1826 Niagara Street.
58	Fsh.	2	40	Alfred R. Meyer	Astoria, Oreg.	Box 7, Kelso, Wash.

¹⁴ Formerly st. s. ^a War Shell.
¹⁵ Formerly German st. s. Harport.
¹⁶ Formerly ^a st. s. Alcedo.
¹⁷ Formerly ^b st. s. Altrens.
¹⁸ Formerly st. s. Lake Gilboa
¹⁹ Formerly st. s. Louisa and Alice.
²⁰ Formerly st. s. Jamestown.

²⁰ Formerly st. s. ^a Quabbin.
²¹ Formerly st. s. ^b Cupe Cod.
²² Formerly st. s. ^c Emma H. Coppage.
²³ Formerly st. s. ^a Anna E. Morse.
²⁴ Formerly st. s. ^b Oakridge.
²⁵ Formerly st. s. Santa Rosa.
²⁶ Formerly British st. s. Oritani.
²⁷ Formerly British st. s. Orleans.

Line No.	Official No.	Signal and radio-call letters	Rig	Name of vessel	Tonnage		Dimensions			When built	Where built
					Gross	Net	Length	Breadth	Depth		
							Feet	Feet	Feet		
1	225292	KFZJ	St. s.	¹ ORMES.....□⊙	1,362	768	227.0	33.7	13.7	1920	Brooklyn, N. Y.
2	218231	KJTQ	St. s.	² OSAGE.....□+	2,649	1,637	251.0	43.6	26.2	1919	Cleveland, Ohio
3	207111		St. s.	³ OSCAR F. MAYER.....	58	39	68.2	16.2	8.9	1909	Ferrysburg, Mich.
4	155394		St. s.	OSCAR G. MURRAY.....	165	112	100.0	22.0	11.8	1900	Baltimore, Md.
5	216528	KJTR	St. s.	⁴ OSCAR J. LINGEMAN.....	2,016	1,193	252.0	43.5	18.9	1918	Toledo, Ohio
6	204513		St. s.	Osceola.....	32	21	55.0	16.8	6.2	1906	Tottenville, N. Y.
7	211613		St. w.	OSCEOLA.....□+	474	272	180.0	40.0	8.0	1913	Jacksonville, Fla.
8	217206	KJTS	St. s.	OSKAWA.....□+	6,100	4,539	402.6	53.0	32.0	1918	Oakland, Calif.
9	219744	KUJN	St. s.	OSPREY.....⊙	409	169	139.4	25.2	14.3	1919	Savannah, Ga.
10	221814		St. s.	Osprey.....	39	26	58.2	15.1	5.7	1921	Erie, Pa.
11	116079		St. s.	⁵ Ossining.....	365	233	128.0	26.0	8.6	1885	Linwood, Pa.
12	219814	KULX	St. s.	OTHO.....□+⊙	1,839	2,976	380.5	53.1	27.0	1920	Tacoma, Wash.
13	215813	WQCJ	St. s.	⁶ OTSEGO.....+⊙	4,638	2,595	370.9	45.3	26.7	1902	Hamburg, Germany
14	155314		St. w.	Otto Marmet.....	278	172	142.5	28.3	4.8	1898	Raymond City, W. Va.
15	203658	WADF	St. s.	⁷ OTTO M. REISS.....+⊙	4,510	3,358	430.0	52.2	24.3	1906	West Bay City, Mich.
16	223227		St. w.	⁸ OUACHITA.....	255	211	144.0	29.5	6.2	1922	Nashville, Tenn.
17	219804	KJTU	St. s.	OUTAGAMIE.....△	429	91	141.5	27.7	14.8	1920	Green Bay, Wis.
18	155268		St. s.	OVERBROOK.....	179	89	104.2	24.4	11.2	1894	Philadelphia, Pa.
19	202692		St. s.	⁹ Owona.....	356	242	113.0	28.8	9.1	1905	Tottenville, N. Y.
20	19041		St. s.	Ox.....	109	74	60.8	30.1	10.0	1866	Brooklyn, N. Y.
21	218922	KJTV	St. s.	¹⁰ OZARK.....□+	2,689	1,667	253.5	43.9	25.9	1919	Manitowoc, Wis.
22	3805		St. s.	¹¹ P. E. CROWLEY.....	4,077	3,398	381.7	50.5	28.0	1899	Buffalo, N. Y.
23	200439	KJTW	St. s.	¹² P. F. MARTIN.....	616	418	157.0	30.0	16.5	1903	Philadelphia, Pa.
24	216069		St. s.	¹³ P. N. ELLIS.....□	56	9	58.0	15.6	7.9	1918	Baton Rouge, La.
25	213769	KDZV	St. s.	PACIFIC.....□⊙	6,031	4,380	399.7	56.2	30.5	1915	San Francisco, Calif.
26	217727	KJTZ	St. s.	¹⁴ PACIFIC HEMLOCK.....□+	5,651	3,517	409.7	54.2	27.7	1919	Seattle, Wash.
27	217981	KJUB	St. s.	¹⁵ PACIFIC OAK.....□+	5,622	3,499	409.7	54.2	27.7	1919	do.
28	220199	KJUC	St. s.	¹⁶ PACIFIC PINE.....□+	5,435	3,392	410.5	54.3	27.2	1920	Los Angeles, Calif.
29	216333	KJUD	St. s.	¹⁷ PACIFIC REDWOOD.....□+	5,683	3,557	409.5	54.2	27.4	1918	Seattle, Wash.
30	220634	KJUF	St. s.	¹⁸ PACIFIC SPRUCE.....□+	5,509	3,426	410.5	54.0	27.1	1920	South San Francisco, Calif.
31	204026	KJUG	St. s.	PACKERTON.....	430	292	100.2	30.4	11.4	1907	Port Richmond, N. Y.
32	219936	KUQG	St. s.	PADNSAY.....□+⊙	4,883	2,977	380.4	53.1	27.0	1920	Tacoma, Wash.
33	233769		St. w.	¹⁹ Paducah.....	83	72	79.0	19.0	4.0	1905	Chicago, Ill.
34	100681	KJUJ	St. s.	²⁰ PALACE.....□	195	110	151.0	20.0	11.2	1899	Chester, Pa.
35	150917		St. s.	Palm Beach.....	17	11	61.4	12.5	4.2	1895	South Portland, Me.
36	150550		St. s.	Palmira.....	110	55	81.7	20.5	9.6	1891	Elizabeth City, N. J.
37	86662	KFNT	St. s.	²¹ PAM SCHNEIDER.....⊙	3,762	3,130	370.8	50.2	24.2	1903	Toledo, Ohio
38	224959		St. s.	Pan-Am.....□	148	101	83.6	21.7	10.0	1925	Tottenville, N. Y.
39	219683	KJJN	St. s.	²² PANAMA CITY.....□+	4,846	3,003	380.2	53.1	27.0	1920	Tacoma, Wash.
40	221930	KDWZ	St. s.	PAN AMERICA.....□+⊙	13,712	8,054	517.0	72.2	27.8	1922	Sparrows Point, Md.
41	218903	KOBM	St. s.	²³ PAN AMERICAN.....□+⊙	4,810	3,036	386.6	52.2	27.4	1919	Arlington, N. Y.
42	218731	KITX	St. s.	²⁴ PAN ATLANTIC.....□+⊙	4,810	3,036	386.8	52.2	27.4	1919	do.
43	211629	WACS	St. s.	PANAMAN.....□+⊙	5,195	3,156	407.7	53.7	28.1	1913	Sparrows Point, Md.
44	231080	WDEK	St. s.	PAN BOLIVAR.....□⊙	8,773	5,582	484.2	65.5	36.9	1931	Wallsend - on - Tyne, England.
45	150406		St. s.	Pandora.....	13	6	42.0	12.5	5.6	1889	Ogdensburg, N. Y.
46	220487	KJUK	St. s.	²⁵ PANOIL.....□+△	1,370	760	242.5	36.9	19.7	1920	Violet, La.
47	217373	KJJS	St. s.	²⁶ PAN ROYAL.....□+	5,627	3,461	410.5	54.3	27.2	1918	East San Pedro, Calif.
48	203911		St. s.	²⁷ Panther.....	130	88	85.7	23.0	9.9	1907	West New Brighton, N. Y.
49	214668	WECY	St. s.	PANUCO.....□+⊙	3,570	2,151	351.0	47.9	24.7	1917	Seattle, Wash.
50	150710	KJUL	St. s.	PAOLI.....	330	224	125.4	26.0	14.7	1895	Philadelphia, Pa.
51	226583	WNBS	St. s.	²⁸ PAPOOSE.....□⊙	5,939	3,636	412.0	53.2	31.2	1921	San Pedro, Calif.
52	150774		St. s.	Park City.....	391	208	143.5	28.0	9.9	1898	Port Jefferson, N. Y.
53	206818	KJUM	St. s.	PARKSLEY.....	296	201	125.0	25.0	12.0	1909	Camden, N. J.

¹ Formerly British st. s. Ormes.

² Formerly st. s. Lake Fannin.

³ Formerly st. s. A. Fisher.

⁴ Formerly st. s. Lake Catherine.

⁵ Formerly st. s. Sarah A. Jenks.

⁶ Formerly German st. s. Prinz Eitel Friedrich.

⁷ Formerly (a) James S. Dunham.

⁸ Formerly (b) Lynford E. Geer.

⁹ Formerly st. w. Geo. Prince.

⁹ Formerly st. s. Thomas C. Millard.

¹⁰ Formerly st. s. Lake Savus.

¹¹ Formerly st. s. Buffalo

¹² Formerly st. s. (a) Astral.

¹³ Formerly st. s. Perry G. Hague.

¹⁴ Formerly st. s. West Helix.

¹⁵ Formerly st. s. West Hembrie.

¹⁶ Formerly st. s. West Norranus.

Line No.	Service	Crew	Horsepower	Name of owner	Home port	Address of owner
1	Frtd.	27	1,300	American Seantic Line (Del.)	New York, N. Y.	5 Broadway.
2	Frtd.	25	1,500	Agwilines (Me.)	do.	Foot Wall Street.
3	Tow.	8	350	Great Lakes Dredge & Dock Co. (N. J.)	Chicago, Ill.	104 South Michigan Avenue.
4	Tow.	17	340	Baltimore & Ohio R. R. Co. (Md.)	Baltimore, Md.	Baltimore and Charles Streets.
5	Frtd.	28	1,200	Mid-West Transportation Co. (Meb.)	Detroit, Mich.	Union Guaranty Building.
6	Frtd.	3	75	Champlain Transportation Co.	Burlington, Vt.	181 Battery Street.
7	Frtd.	15	750	Central Florida Transportation Co. (Fla.)	Jacksonville, Fla.	Sanford, Fla.
8	Ref.	51	2,800	United States Shipping Board	San Francisco, Calif.	360 Pine Street.
9	Fsh.	22	550	Portland Trawling Co. (Me.)	New York, N. Y.	1 Fulton Fish Market.
10	Fsh.	5	60	John Hollander	Port Huron, Mich.	Harbor Beach, Mich.
11	Pas.	12	419	Lower Hudson Steamboat Co. (N. Y.)	New York, N. Y.	78 Croton Avenue, Ossining, N. Y.
12	Frtd.	45	2,588	American-West African Line (N. Y.)	do.	17 Battery Place.
13	Frtd.	47	2,400	Libby, McNeill & Libby (Me.)	San Francisco, Calif.	Merchants Exchange Building.
14	Tow.	22	682	Raymond City Transportation Co. (Ohio)	Cincinnati, Ohio.	First National Bank Building.
15	Frtd.	24	1,800	Reiss S. S. Co. (Del.)	Wilmington, Del.	100 West Tenth Street.
16	Pas.	36	400	Pittsburgh, Cincinnati & Louisville Packet Co. (Del.)	Pittsburgh, Pa.	Wheeling, W. Va.
17	Tow.	17	850	Standard Oil Co. (Ind.)	Chicago, Ill.	910 South Michigan Avenue.
18	Frtd.	20	650	Pennsylvania R. R. Co. (Pa.)	New York, N. Y.	Pennsylvania Station.
19	Pas.	7	425	Richard S. Cors.	do.	961 Seventy-fifth Street (B).
20	Tow.	5	190	Robins Dry Dock & Repair Co. (N. Y.)	do.	25 Broadway.
21	Frtd.	28	1,550	Agwilines (Me.)	do.	Foot Wall Street.
22	Frtd.	31	2,257	Great Lakes Transit Corporation (N. Y.)	Buffalo, N. Y.	223 Erie Street.
23	Tow.	16	1,000	Tugboat P. F. Martin Co. (Del.)	Wilmington, Del.	Dover, Del.
24	Misc.	8	100	Koch-Ellis Marine Contractors (La.)	New Orleans, La.	Jefferson Parish, La.
25	Frtd.	40	2,600	Argonaut Line (Del.)	New York, N. Y.	26 Beaver Street.
26	Frtd.	47	2,800	United States Shipping Board	do.	45 Broadway.
27	Frtd.	37	2,800	do.	do.	Do.
28	Frtd.	31	2,000	do.	do.	Do.
29	Frtd.	31	3,000	do.	do.	Do.
30	Frtd.	31	2,200	do.	do.	Do.
31	Frtd.	6	435	Lehigh Valley R. R. Co. of New Jersey (N. J.)	do.	143 Liberty Street.
32	Frtd.	44	2,500	American-West African Line (N. Y.)	do.	Do.
33	Tow.	3	150	Mrs. E. V. Iger.	Louisville, Ky.	320 North Seventh Street, Paducah, Ky.
34	Pas.	8	1,000	William B. Baletti	do.	120 Willow Avenue, Hoboken, N. J.
35	Pas.	2	80	James T. De Berry	Key West, Fla.	West Palm Beach, Fla.
36	Tow.	5	350	Pennsylvania R. R. Co. (Pa.)	New York, N. Y.	Pennsylvania Station.
37	Frtd.	26	1,000	Schneider Transportation Co. (Del.)	Wilmington, Del.	100 West Tenth Street.
38	Tow.	9	500	Mexican Petroleum Corporation (Me.)	New York, N. Y.	122 East Forty-second Street.
39	Frtd.	34	2,500	Pan Atlantic S. S. Corporation (Del.)	Wilmington, Del.	Tenth and Shipley Streets.
40	Pas.	200	12,000	Munson Steamship Line (N. Y.)	New York, N. Y.	67 Wall Street.
41	Frtd.	38	2,500	Pan Atlantic S. S. Corporation (Del.)	Wilmington, Del.	Tenth and Shipley Streets.
42	Frtd.	35	3,268	do.	do.	Do.
43	Frtd.	36	4,000	American-Hawaiian Steamship Co. (N. J.)	New York, N. Y.	90 Broad Street.
44	Tnk. f	41	3,600	Pan American Foreign Corporation (Del.)	Wilmington, Del.	110 West Tenth Street.
45	Tow.	3	75	Little Falls Engineering & Equipment Co. (N. Y.)	Oswego, N. Y.	Little Falls, N. Y.
46	Tnk.	24	750	Great Lakes Transport Corporation (Del.)	New York, N. Y.	122 East Forty-second Street.
47	Frtd.	37	2,800	Pan Atlantic S. S. Corporation (Del.)	Wilmington, Del.	Tenth and Shipley Streets.
48	Tow.	7	500	Fred B. Dalzell	New York, N. Y.	24 State Street.
49	Frtd.	48	2,500	New York & Cuba Mail Steamship Co. (Me.)	do.	Foot Wall Street.
50	Tow.	16	850	Edward Nacy	do.	108 Van Wagenen Avenue, Jersey City, N. J.
51	Tnk.	39	3,000	Petroleum Navigation Co. (Tex.)	Houston, Tex.	1307 Petroleum Building.
52	Frtd.	7	700	Bridgeport & Port Jefferson Steamboat Co. (Conn.)	Bridgeport, Conn.	6 Stratford Avenue.
53	Tow.	14	500	New York, Philadelphia & Norfolk R. R. Co. (Va.)	Cape Charles, Va.	

¹⁷ Formerly st. s. Westmount.

¹⁸ Formerly st. s. West Canon.

¹⁹ Formerly U. S. E. C. st. w. Tensas.

²⁰ Formerly {^a st. s. Idalin.

{^b st. y. Malay II.

²¹ Formerly st. s. {^a George L. Craig.

{^b Robert R. Paisley.

{^c Robert J. Paisley.

²² Formerly st. s. {^a Ossa.

{^b Exbrook.

²³ Formerly st. s. {^a Yaphank.

{^b Willpolo.

²⁴ Formerly st. s. {^a Richmond Boro.

{^b Willfaro.

²⁵ Formerly st. s. Crudoll.

²⁶ Formerly st. s. {^a West Carnifax.

{^b Exford.

²⁷ Formerly st. s. {^a Interstate.

{^b Interstate No. 1.

²⁸ Formerly Dutch st. s. Silvius.

Steam Vessels

Line No.	Official No.	Signal and radio-call letters	Rlg	Name of vessel	Tonnage		Dimensions			When built	Where built
					Gross	Net	Length	Breadth	Depth		
1	150410	KJUN	St. s.	Pasadena.....□	300	235	141.0	31.1	10.4	1887	San Francisco, Calif.
2	155090		St. p.	¹ Passaic.....□	1,055	824	193.5	36.0	13.3	1883	Newburgh, N. Y.
3	202312		St. s.	² Passaic.....□	73	49	65.8	19.1	8.0	1905	New Baltimore, N. Y.
4	212002		St. s.	Passyunk.....□	88	42	76.4	20.5	9.3	1913	Milford, Del.
5	212053	KDBD	St. s.	³ PASTORES.....□⊕	7,241	3,843	470.4	55.3	23.1	1912	Belfast, Ireland
6	221462		St. s.	⁴ Patapsco.....□	76	51	68.6	21.3	8.1	1921	Tottenville, N. Y.
7	204384	KJUO	St. s.	PATCHOGUE.....□	190	129	90.5	24.5	11.6	1907	Camden, N. J.
8	226217	KJUP	St. s.	⁵ PATCO.....□	282	148	135.6	22.6	12.7	1918	Fort William, Canada.
9	226976	WPBQ	St. s.	⁶ PAT DOHENY.....□⊕⊗	7,053	4,387	430.0	59.2	33.4	1921	Chester, Pa.
10	207961		St. s.	⁷ Paterson.....□	579	394	160.5	37.9	13.9	1898	Boston, Mass.
11	208757	KJUQ	St. s.	PATERSON.....□	119	81	87.3	18.0	11.4	1911	Seattle, Wash.
12	212557		St. s.	⁸ Paterson.....□	130	88	79.9	24.1	10.5	1914	Noank, Conn.
13	76562		St. s.	⁹ Pathfinder.....□	27	18	60.0	14.2	5.5	1885	Vermilion, Ohio.
14	203407		St. s.	¹⁰ PATHFINDER.....△	6,751	5,408	530.0	60.2	32.2	1906	Wyandotte, Mich.
15	150921	KJUR	St. s.	PATIENCE.....□	292	198	122.3	25.0	14.0	1901	Camden, N. J.
16	226296		St. w.	PATRICIA BARRETT.....□	648	408	175.0	40.0	6.4	1927	Jeffersonville, Ind.
17	219903	KUPM	St. s.	PATRICK HENRY.....□⊕⊗	7,743	4,914	439.6	60.2	33.7	1920	Gloucester City, N. J.
18	229908	KQKQ	St. w.	PATRICK J. HURLEY.....□⊕⊗	530	341	158.1	42.0	6.1	1930	Dubuque, Iowa.
19	230779		St. s.	Patrick J. McGuire.....□	110	75	75.8	22.0	9.9	1931	Tottenville, N. Y.
20	200549		St. s.	¹¹ Patriotic.....□	62	42	69.0	18.0	7.4	1903	Port Richmond, N. Y.
21	214533		St. s.	¹² PAUL J.....□	18	12	47.2	13.0	5.3	1916	Buffalo, N. Y.
22	200905	KJUS	St. s.	¹³ Paul Card.....□	153	104	107.5	21.6	11.0	1904	Baltimore, Md.
23	215528	WLCH	St. s.	¹⁴ PAUL LUCKENBACH.....□⊕⊗	6,606	4,125	471.1	59.2	28.9	1913	Bremen, Germany
24	221455	KDTE	St. s.	PAUL SHOUP.....□⊕⊗	6,816	4,245	424.4	53.2	32.9	1921	Chester, Pa.
25	233188		St. w.	Paul F. Thomas.....□	128	128	107.0	30.0	4.0	1934	Madison, Ind.
26	216222	KJIO	St. s.	PAUL H. HARWOOD.....□⊕⊗	6,610	4,080	435.0	56.0	32.0	1911	San Francisco, Calif.
27	204010		St. s.	¹⁵ PAUL W. DICKINSON.....□	98	67	75.4	21.0	10.5	1907	Ferrysburg, Mich.
28	214449	WKCL	St. s.	PAULSBORO.....□⊕⊗	6,698	4,171	435.0	56.0	33.4	1916	do
29	220381		St. s.	Pauline.....□	11	7	37.3	11.2	2.4	1910	Saint Ignace, Mich.
30	150263		St. p.	Paunpeck.....□	820	627	199.0	35.2	12.8	1882	Newburgh, N. Y.
31	203925	KJUT	St. s.	PAWNEE.....□⊕	1,907	1,382	250.5	40.0	25.0	1907	Wilmington, Del.
32	220862	KDKY	St. s.	¹⁶ PEACOCK.....□⊕⊗	741	23	180.0	35.4	15.7	1918	New York, N. Y.
33	221417		St. s.	Pearson.....□	297	160	123.6	26.6	6.7	1921	Detroit, Mich.
34	150160		St. s.	Peconic.....□	153	91	127.0	18.5	8.5	1879	Kennebunk, Me.
35	150985		St. s.	Pedro Costa.....□	51	32	72.0	18.0	7.3	1903	San Francisco, Calif.
36	105947		St. s.	¹⁷ Peerless.....□	34	17	55.2	15.0	6.0	1892	Bordentown, N. J.
37	215764		St. s.	Peerless.....□	205	98	109.6	25.2	13.0	1917	Norfolk, Va.
38	81801		St. s.	¹⁸ PEGASUS.....△	4,776	3,352	416.0	50.0	28.0	1902	Cleveland, Ohio.
39	130828		St. s.	¹⁹ Peggy.....□	19	13	62.0	13.9	5.0	1899	Grindstone Island, N. Y.
40	203339		St. s.	Pelham.....□	46	31	58.0	14.2	6.1	1906	Croton, N. Y.
41	204081		St. s.	²⁰ Pelham.....□	54	36	54.5	19.3	7.5	1907	Tottenville, N. Y.
42	150979		St. p.	PELICAN.....□	1,079	1,079	303.0	53.0	7.3	1902	Dubuque, Iowa.
43	218621	KJUV	St. s.	Pelican.....□	379	168	150.4	25.0	13.3	1919	South Portland, Me.
44	141270		St. p.	²¹ PEMAQUID.....□⊕⊗	409	225	132.5	28.0	9.8	1893	Philadelphia, Pa.
45	25351	WAFX	St. p.	²² PEMBERTON.....□⊕⊗	831	523	175.5	31.0	11.5	1902	Wilmington, Del.
46	150768		St. s.	PENCOYD.....□	119	81	88.2	19.0	10.6	1897	Philadelphia, Pa.
47	219215	KOMJ	St. s.	PENGUIN.....□⊕	377	183	139.4	25.2	13.2	1919	Cleveland, Ohio.
48	150900	KJUW	St. s.	PENLLYN.....□	137	93	86.3	20.6	9.6	1901	Philadelphia, Pa.
49	219855	KUNF	St. s.	²³ PENNMAR.....□⊕⊗	5,868	3,636	385.3	51.2	25.6	1920	Kobe, Japan.
50	125843		St. s.	²⁴ Pennsylvania.....□	85	42	85.0	17.6	9.5	1880	Philadelphia, Pa.
51	150849	KJUX	St. s.	PENNSYLVANIA.....□	1,352	857	244.3	40.0	14.8	1900	Chester, Pa.
52	209376		St. s.	PENNSYLVANIA.....□	97	30	71.0	20.0	10.8	1911	Cleveland, Ohio.
53	215286	WKCV	St. s.	PENNSYLVANIA.....□⊕⊗	6,390	3,970	416.8	50.1	32.7	1917	Quincy, Mass.
54	220024	KUSG	St. s.	²⁵ PENNSYLVANIA.....□⊕⊗	5,652	3,522	410.5	54.3	27.2	1920	Los Angeles, Calif.
55	229044	WMDS	El. s.	PENNSYLVANIA.....□⊕⊗	18,200	9,702	586.4	80.3	20.5	1929	Newport News, Va.
56	222747	KFFC	St. s.	PENNSYLVANIA SUN.....□⊕⊗	8,862	5,535	480.5	66.0	36.8	1923	Chester, Pa.
57	211297	WACT	St. s.	PENNSYLVANIAN.....□⊕⊗	5,155	3,145	407.7	53.7	28.1	1913	Sparrows Point, Md.

¹ Formerly st. p. Oswego.
² Formerly st. s. Thomas J. Johnson.
³ Formerly British st. s. Pastores.
⁴ Formerly st. s. Walter L. Meseck.
⁵ Formerly British st. s. *Ja Navarin*.
⁶ Formerly Belgian st. s. Sunoco.
⁷ Formerly st. s. Governor Russell.

⁸ Formerly st. s. *Ja David Bosman*.
⁹ Formerly st. s. J. L. Wayland.
¹⁰ Formerly st. s. Samuel Mather.
¹¹ Formerly st. s. William Tracy.
¹² Formerly st. s. Ram.
¹³ Formerly st. s. Imperial.

Line No.	Service	Crew	Horsepower	Name of owner	Home port	Address of owner
1	Frt.	17	190	General Engineering & Dry Dock Co. (Calif.)	San Francisco, Calif.	1100 Sansome Street.
2	Fer.	8	800	Erie R. R. Co. (N. Y.)	New York, N. Y.	50 Church Street.
3	Tow.	5	250	Newark & New York Towboat Co. (N. J.)	Newark, N. J.	1 Passaic Street.
4	Tow.	6	374	City of Philadelphia	Philadelphia, Pa.	City Hall.
5	Pas.	122	6, 600	United Fruit S. S. Corporation (Del.)	New York, N. Y.	Pier 3, N. R.
6	Tow.	6	250	Atlantic Transport Co. (W. Va.)	Baltimore, Md.	Chamber of Commerce.
7	Tow.	7	750	Long Island R. R. Co. (N. Y.)	New York, N. Y.	Pennsylvania Terminal.
8	Tow.	9	500	Salvage Process Corporation (N. Y.)	do	224 Bush Street (B).
9	Tnk.	34	2, 800	Richfield Oil Co. of California (Del.)	Los Angeles, Calif.	c/o William C. McDuffie, Richfield Building.
10	Fer.	7	700	Riverside & Fort Lee Ferry Co. (N. Y.)	New York, N. Y.	Edgewater, N. J.
11	Whl.	10	325	American Pacific Whaling Co. (S. Dak.)	Seattle, Wash.	L. C. Smith Building.
12	Tow.	6	250	Erie R. R. Co. (N. Y.)	New York, N. Y.	50 Church Street.
13	Tow.	2	100	Mohawk Dredge & Dock Co. (N. Y.)	Oswego, N. Y.	Box 416, Herkimer, N. Y.
14	Frt.	32	1, 800	Interlake Steamship Co. (Del.)	Wilmington, Del.	100 West Tenth Street.
15	Tow.	14	600	Reading Co. (Pa.)	Philadelphia, Pa.	Reading Terminal.
16	Tow.	9	700	Barrett Line (Ohio)	Cincinnati, Ohio	Chamber of Commerce Building.
17	Frt. †	37	3, 500	United States Shipping Board	Philadelphia, Pa.	Bourse Building.
18	Tow.	22	1, 000	Inland Waterways Corporation (U. S. A.)	Dubuque, Iowa	
19	Tow.	5	400	Shamrock Towing Co. (Del.)	New York, N. Y.	Pier 93, North River.
20	Tow.	4	150	Fred B. Dalzell	do	24 State Street.
21	Tow.	1	60	Capt. John J. Freitas	Cleveland, Ohio	c/o Midland Steamship Co., Terminal Tower.
22	Tow.	11	350	Hollis Towing Line (N. Y.)	New York, N. Y.	11 Moore Street.
23	Frt.	49	4, 000	Lutkenbach S. S. Co. (Del.)	do	120 Wall Street.
24	Tnk.	40	2, 700	Associated Oil Co. (Calif.)	San Francisco, Calif.	79 New Montgomery Street.
25	Fer.	3	200	Twenty-sixth Street Ferry Co. (Ohio)	Cincinnati, Ohio	Proctorville, Ohio.
26	Tnk. †	40	2, 600	Pan American Foreign Corporation (Del.)	Wilmington, Del.	110 West Tenth Street.
27	Tow.	6	500	Great Lakes Dredge & Dock Co. (N. J.)	Duluth, Minn.	Exchange Building.
28	Tnk.	36	3, 000	Socony-Vacuum Oil Co. (N. Y.)	New York, N. Y.	26 Broadway.
29	Fsh.	1	18	Peter Truckey	Sault Ste. Marie, Mich.	St. Ignace, Mich.
30	Pas.	7	450	Westchester Ferry Corporation (N. Y.)	New York, N. Y.	26 Main Street, Yonkers, N. Y.
31	Frt.	23	1, 200	Agwilines (Me.)	do	Foot Wall Street.
32	Misc.	19	1, 400	United States Shipping Board	do	45 Broadway.
33	Frt.	9	150	Valley Sand Co. (Mich.)	Port Huron, Mich.	209 South Chilson Street, Bay City, Mich.
34	Fsh.	23	400	McNeal Company (Va.)	Reedville, Va.	
35	Fsh.	3	90	Associated Fisheries (Calif.)	San Francisco, Calif.	539 Washington Street.
36	Tow.	3	150	Lillian Reiling	New York, N. Y.	58 Sterling Avenue, Wee- hawken, N. J.
37	Tow.	5	600	Wood Towing Corporation (Va.)	Norfolk, Va.	Roanoke Dock.
38	Frt.	24	1, 600	Interlake S. S. Co. (Del.)	Wilmington, Del.	100 West Tenth Street.
39	Frt.	3	75	Augustus R. Hinckley	Oswego, N. Y.	40 East Mohawk Street, Parishville, N. Y.
40	Pas.	4	60	James J. Lawler	Hartford, Conn.	82 Rocky Hill Avenue, New Britain, Conn.
41	Tow.	6	300	Red Star Towing & Transportation Co. (W. Va.)	New York, N. Y.	17 Battery Place.
42	Fer.	10	1, 346	Yazoo & Mississippi Valley Railroad Co. (Tenn., Miss., and La.)	Memphis, Tenn.	135 East Eleventh Place, Chicago, Ill.
43	Fsh.	32	700	Consolidated Fisheries Co. (Del.)	Wilmington, Del.	Lewes, Del.
44	Pas.	15	700	Sound S. S. Lines (Del.)	New York, N. Y.	Pier 31, East River.
45	Pas.	34	1, 000	Nantasket-Boston Steamboat Co. (Mass.)	Boston, Mass.	Hull, Mass.
46	Tow.	10	350	Reading Co. (Pa.)	Philadelphia, Pa.	Reading Terminal.
47	Fsh.	21	500	Portland Trawling Co. (Me.)	New York, N. Y.	1 Fulton Fish Market.
48	Tow.	5	500	Reading Co. (Pa.)	Philadelphia, Pa.	Reading Terminal.
49	Frt.	35	2, 300	Calmar S. S. Corporation (Del.)	New York, N. Y.	25 Broadway.
50	Tow.	9	350	Intracoastal Towing & Transportation Co. (Tex.)	Houston, Tex.	Petroleum Building.
51	Pas.	38	3, 300	New York, Philadelphia & Norfolk R. R. Co. (Va.)	Cape Charles, Va.	
52	Tow.	4	1, 000	Great Lakes Towing Co. (N. J.)	Duluth, Minn.	N. P. Dock.
53	Tnk.	34	3, 000	Texas Co. (Del.)	Wilmington, Del.	7 West Tenth Street.
54	Frt.	40	2, 800	States S. S. Co. (Nev.)	Portland, Oreg.	Porter Building.
55	Pas.	323	17, 000	American Line Steamship Corporation (Del.)	New York, N. Y.	1 Broadway.
56	Tnk. †	38	4, 300	Sun Oil Co. (N. J.)	Philadelphia, Pa.	1608 Walnut Street.
57	Frt.	37	4, 000	American-Hawaiian Steamship Co. (N. J.)	New York, N. Y.	90 Broad Street.

¹⁴ Formerly ^a German st. s. Mark.
^b st. s. Suwanee.
^c st. s. Poznam.

¹⁵ Formerly st. s. Charles E. Williams.
¹⁶ Formerly U. S. N. st. s. Peacock.
¹⁷ Formerly st. s. A. M. Bramell.
¹⁸ Formerly st. s. William H. Gratwick.
¹⁹ Formerly st. s. Niagara.

²⁰ Formerly st. s. Thos. W. Rogers.
²¹ Formerly st. s. Long Island.
²² Formerly st. p. Uncatena.
²³ Formerly st. s. ^a Eastern Ocean.
^b George Allen.
²⁴ Formerly st. s. ^a Confidence.
^b Waban.
²⁵ Formerly st. s. West Nomentum.

Line No.	Official No.	Signal and radio-call letters	Rig	Name of vessel	Tonnage		Dimensions			When built	Where built
					Gross	Net	Length	Breadth	Depth		
							Feet	Feet	Feet		
1	92259		St. p.	1 PENNSVILLE.....	725	457	196.0	37.4	14.1	1890	Newburgh, N. Y.
2	150705	KGQR	St. s.	PENOBSCOT.....+⊕	3,943	2,821	454.0	44.5	22.5	1895	West Bay City, Mich.
3	150759		St. s.	2 PEORIA.....	302	147	126.0	25.0	14.0	1887	Philadelphia, Pa.
4	96663		St. s.	3 PENTECOST MITCHELL.....△	4,044	2,917	414.0	50.0	28.0	1903	Lorain, Ohio.
5	202939	WRCP	St. s.	4 PEQUONNOCK.....⊙	2,930	1,986	275.7	45.1	16.7	1906	Chester, Pa.
6	208631	KJUY	St. s.	5 Pequot.....	282	192	144.4	22.5	11.2	1911	Wilmington, Del.
7	210516		St. s.	6 Pequot.....	199	102	101.4	29.0	8.6	1912	Tottenville, N. Y.
8	211025		St. s.	PERCIVAL ROBERTS, Jr.....△	7,593	5,862	580.0	58.0	32.0	1913	Lorain, Ohio.
9	227030		St. s.	PERE MARQUETTE 12.....	2,767	1,123	386.0	53.1	18.5	1927	Manitowoc, Wis.
10	200611		St. s.	PERE MARQUETTE 14.....	2,531	1,055	327.6	52.1	21.0	1904	Wyandotte, Mich.
11	150740	WDCA	St. s.	5 PERE MARQUETTE 15.....⊕	2,443	1,634	337.1	56.0	17.0	1896	West Bay City, Mich.
12	150906	WDCC	St. s.	PERE MARQUETTE 17.....⊕	2,775	1,685	338.0	56.0	19.5	1901	Cleveland, Ohio.
13	208305	WDCD	St. s.	PERE MARQUETTE 18.....⊕	2,777	1,600	338.0	57.6	21.7	1911	Chicago, Ill.
14	200459	WDCB	St. s.	PERE MARQUETTE 19.....⊕	2,626	1,548	338.0	56.0	19.5	1903	Cleveland, Ohio.
15	200531	WDCE	St. s.	PERE MARQUETTE 20.....⊕	2,626	1,495	338.0	56.0	19.5	1903	do.
16	223796	WDCF	St. s.	PERE MARQUETTE 21.....⊕	2,992	1,511	347.9	56.2	19.2	1924	Manitowoc, Wis.
17	224122	WDCG	St. s.	PERE MARQUETTE 22.....⊕	2,985	1,501	347.9	56.2	19.2	1924	do.
18	202475		St. s.	6 PERSEUS.....+△	4,978	3,770	462.0	50.0	24.0	1905	St. Clair, Mich.
19	221098		St. s.	Perseverance.....	385	261	142.0	31.6	14.4	1919	Fall River, Mass.
20	204779		St. p.	Perth Amboy.....	618	389	142.3	34.0	12.9	1907	Noank, Conn.
21	210781	KJUZ	St. s.	7 PERTH AMBOY.....	452	307	138.9	28.4	16.5	1912	Port Richmond, N. Y.
22	86534		St. s.	8 PERTH AMBOY No. 1.....	204	139	96.0	20.7	11.3	1900	do.
23	86509		St. s.	9 PERTH AMBOY No. 2.....	204	139	96.0	20.7	11.3	1900	do.
24	93004		St. s.	10 PERTH AMBOY No. 3.....	204	139	96.0	20.7	11.3	1900	do.
25	222878		St. s.	11 Perth Amboy No. 4.....	106	72	81.3	20.6	9.9	1919	Morris Heights, N. Y.
26	212915		St. w.	Petaluma.....	442	339	148.4	32.3	7.5	1914	Benicia, Calif.
27	232139	KDCY	El. s.	PETEN.....⊕	6,968	3,152	415.4	60.2	24.0	1933	Newport News, Va.
28	86333		St. s.	12 Peter Hagan.....	98	56	75.0	17.5	7.4	1895	Noank, Conn.
29	219741	KUJP	St. s.	13 PETER HELMS.....⊕+⊙	3,326	2,025	322.0	46.2	25.0	1920	Mobile, Ala.
30	220276	KUZT	St. s.	14 PETER KERR.....⊕+⊙	6,600	4,157	415.0	55.7	31.9	1920	Osaka, Japan.
31	210114		St. s.	15 PETER KOENIG.....	688	468	162.0	35.6	10.6	1912	Manitowoc, Wis.
32	207471	WADG	St. s.	16 PETER REISS.....+⊕	5,923	4,217	512.0	54.0	30.0	1910	West Superior, Wis.
33	204819		St. s.	17 Peter Rinelli.....	94	64	83.5	23.0	7.3	1907	Port Jefferson, N. Y.
34	226565		St. s.	PETER STUYVESANT.....	1,721	633	260.5	60.0	15.8	1927	Wilmington, Del.
35	202368	KFLO	St. s.	18 PETER WHITE.....+⊕	6,184	4,931	504.0	54.2	31.0	1905	Ecorse, Mich.
36	204030		St. s.	19 Peter C. Struven.....	254	118	144.0	22.0	9.5	1907	Pocomoke City, Md.
37	210818	KEXT	St. s.	20 PETER H. CROWELL.....+⊙	3,101	2,423	313.5	46.1	22.0	1912	Newport News, Va.
38	150404		St. s.	Peter W. French.....	48	24	72.0	16.5	7.6	1887	Boston, Mass.
39	203677		St. s.	PETER A. B. WIDENER.....+△	7,053	5,444	580.0	58.0	27.4	1906	Chicago, Ill.
40	150425		St. s.	Petoskey.....	770	544	171.3	30.4	12.2	1888	Manitowoc, Wis.
41	210070		St. s.	Petrel.....	50	30	57.5	16.5	6.5	1912	Hoquiam, Wash.
42	211086		St. w.	PETROLEUM No. 3.....	231	159	125.5	28.7	6.2	1913	San Francisco, Calif.
43	80993		St. s.	17 Philadelphia.....	87	43	83.2	19.0	8.1	1883	Philadelphia, Pa.
44	150806		St. s.	PHILADELPHIA.....	826	561	191.0	46.1	15.2	1899	Chester, Pa.
45	208789		St. s.	PHILADELPHIA.....	45	31	61.0	16.0	8.0	1911	Lorain, Ohio.
46	214565	KJVA	St. s.	PHILADELPHIA.....+	2,453	1,759	253.0	43.5	21.5	1916	Ecorse, Mich.
47	225813		St. s.	PHILADELPHIA.....	1,028	695	189.5	36.2	14.5	1926	Wilmington, Del.
48	232637		St. s.	18 PHILADELPHIA.....	56	38	64.2	16.0	7.5	1894	do.
49	151008		St. s.	Phillip.....	75	51	65.0	22.8	5.8	1903	Glooucester, Mass.
50	220016		St. s.	Phillip Mago.....	32	21	48.0	14.5	6.9	1915	Tonawanda, N. Y.
51	201928		St. s.	PHILIP MINCH.....+△	5,865	4,471	480.0	52.0	30.0	1905	Lorain, Ohio.
52	224508	WCDG	St. s.	PHILIP D. BLOCK.....⊕	7,931	6,210	586.3	60.2	28.0	1925	do.
53	150896		St. s.	Phillip F. Kelly.....	151	72	89.3	22.3	10.5	1901	Tacoma, Wash.
54	150295		St. s.	Phillips Eaton.....	19	9	49.9	12.6	5.7	1883	Bath, Me.
55	150775		St. s.	Phoenix.....	118	80	85.9	22.1	10.5	1898	Tompkins Cove, N. Y.
56	216824	WJEO	St. s.	PHOENIX.....⊕+⊙	5,731	3,511	400.8	54.3	31.4	1918	Chester, Pa.
57	214757	KJVD	St. s.	Phyllis.....⊕+	1,266	695	215.3	42.8	17.1	1917	Aberdeen, Wash.
58	130510	KJVE	St. s.	19 Ptankatank.....	899	611	200.0	31.0	11.0	1890	Wilmington, Del.
59	92998		St. w.	20 Plaza.....	214	214	170.2	34.0	4.6	1899	Mobile, Ala.
60	150313		St. p.	Piedmont.....	1,854	1,169	257.1	39.5	15.6	1883	Oakland, Calif.
61	150477		St. p.	21 PIERMONT.....	1,095	873	196.0	37.4	14.1	1889	Newburgh, N. Y.
62	150524		St. s.	Pilgrim.....+	261	209	113.7	26.0	7.9	1891	Buffalo, N. Y.

1 Formerly st. p. Montauk.

2 Formerly st. s. { Philadelphia.
U. S. Navy st. s. Peoria.

3 Formerly st. s. H. B. Hawgood.

4 Formerly st. s. J. A. Palmer, jr.

5 Formerly st. s. Pere Marquette.

6 Formerly st. s. Frank J. Hecker.

7 Formerly st. s. {a Genesee.
b New York Marine Co. No. 1.

8 Formerly st. s. {a Ganoga.
b New York Marine Co. No. 2.

9 Formerly st. s. {a Mahanoy.
b New York Marine Co. No. 2.

Line No.	Service	Crew	Horsepower	Name of owner	Home port	Address of owner
1	Fer.	6	540	Delaware-New Jersey Ferry Co. (Del.)	Wilmington, Del.	Foot East Fourth Street.
2	Frt.	20	1, 150	Nicholson Universal S. S. Co. (Del.)	do.	1465 West Jefferson Avenue, Detroit, Mich.
3	Tow.	18	450	Standard Dredging Co. (N. J.)	New York, N. Y.	80 Broad Street.
4	Frt.	27	1, 500	Pittsburgh Steamship Co. (W. Va.)	Duluth, Minn.	Wolvin Building.
5	Frt.	21	1, 600	New England Steamship Co. (Conn.)	New London, Conn.	State Street.
6	Fsh.	10	450	McNeal Edwards Co. (Va.)	Reedville, Va.	
7	Frt.	9	325	United States Gypsum Transportation Co. (N. Y.)	New York, N. Y.	17 State Street.
8	Frt.	21	1, 880	Pittsburgh Steamship Co. (W. Va.)	Duluth, Minn.	Wolvin Building.
9	Fer.	17	3, 200	Pere Marquette Railway Co. (Mich.)	Port Huron, Mich.	Foot Court Street.
10	Fer.	33	1, 800	do.	Detroit, Mich.	Foot Third Street.
11	Pas.	42	2, 500	do.	Grand Haven, Mich.	Ludington, Mich.
12	Pas.	44	2, 500	do.	do.	Do.
13	Pas.	40	2, 500	do.	do.	Do.
14	Pas.	36	2, 280	do.	do.	Do.
15	Pas.	36	2, 300	do.	do.	Do.
16	Pas.	42	2, 700	do.	do.	Do.
17	Pas.	42	2, 700	do.	do.	Do.
18	Frt.	29	1, 600	Interlake Steamship Co. (Del.)	Wilmington, Del.	100 West Tenth Street,
19	Tow.	13	400	Cornell Steamboat Co. (N. Y.)	Albany, N. Y.	22 Ferry Street, Kingston, N. Y.
20	Fer.	6	300	Staten Island Ry. Co. (N. Y.)	New York, N. Y.	25 Broadway.
21	Tow.	15	375	Interports Transportation Corporation (N. Y.)	do.	17 Battery Place.
22	Tow.	13	500	Fred B. Dalzell	do.	24 State Street.
23	Tow.	13	500	do.	do.	Do.
24	Tow.	12	500	do.	do.	Do.
25	Tow.	6	250	do.	do.	Do.
26	Pas.	17	250	Petaluma & Santa Rosa R. R. Co. (Calif.)	San Francisco, Calif.	Pier No. 9.
27	Pas.	113	10, 500	United Mail S. S. Co. (Del.)	New York, N. Y.	Pier 3, North River.
28	Frt.	4	100	Peter Hagan	Philadelphia, Pa.	127 Walnut Street.
29	Frt.	32	1, 600	Chas. R. McCormick Lumber Co. (Del.)	San Francisco, Calif.	461 Market Street.
30	Frt.†	33	3, 200	Pacific Atlantic S. S. Co. (Del.)	Portland, Oreg.	Porter Building.
31	Frt.	9	1, 500	Koenig Transportation Co. (Mich.)	Detroit, Mich.	1480 Gratiot Avenue.
32	Frt.	23	1, 600	Reiss Steamship Co. (Del.)	Wilmington, Del.	100 West Tenth Street.
33	Frt.	6	175	Peter Rinelli	New York, N. Y.	Foot Smith Street (B).
34	Pas.	56	2, 700	Hudson River Day Line (N. Y.)	do.	Desbrosses Street Pier.
35	Frt.	33	1, 700	Presque Isle Transportation Co. (Del.)	Wilmington, Del.	100 West Tenth Street.
36	Fsh.	26	350	Consolidated Fisheries Co. (Del.)	do.	Lewes, Del.
37	Frt.	35	1, 400	Mystic Steamship Co., Trustees.	Boston, Mass.	250 Stuart Street.
38	Tow.	6	275	do.	do.	Do.
39	Frt.	25	1, 800	Pittsburgh Steamship Co. (W. Va.)	Duluth, Minn.	Wolvin Building.
40	Pas.	35	450	Leroy Woodland	Millwaukee, Wis.	622 North Water Street.
41	Tow.	4	125	Polson Logging Co. (Wash.)	Aberdeen, Wash.	Polson Bldg., Hoquiam, Wash.
42	Frt.	6	200	Standard Oil Co. (Del.)	San Francisco, Calif.	225 Bush Street.
43	Tow.	10	350	Daniel Roe Towing & Transportation Co. (N. J.)	New York, N. Y.	1 Broadway.
44	Fer.	7	1, 800	Pennsylvania R. R. Co. (Pa.)	do.	Pennsylvania Station.
45	Fsh.	5	55	Booth Fisheries Corporation (Del.)	Chicago, Ill.	300 West Adams Street.
46	Frt.	26	1, 300	Agwilnes (Me.)	New York, N. Y.	Foot Wall Street.
47	Fer.	8	1, 200	Reading Co. (N. J.)	Philadelphia, Pa.	Reading Terminal.
48	Tow.	5	275	George H. Anderson	do.	26 Ridley Avenue, Aldan, Pa.
49	Lgt.	3	30	Thomas E. Reed	Honchester, Mass.	6 Pearce Street.
50	Tow.	2	40	Frank L. Mago	Buffalo, N. Y.	187 Bryant Street, North Tonawanda, N. Y.
51	Frt.	30	1, 400	Kinsman Transit Co. (Del.)	Wilmington, Del.	100 West Tenth Street.
52	Frt.	34	2, 200	Pioneer Steamship Co. (Del.)	do.	Do.
53	Fsh.	9	300	New England Fish Co. (Me.)	Boston, Mass.	44 Boston Fish Pier.
54	Tow.	2	75	A. E. McReel Co. (N. H.)	Portsmouth, N. H.	Exeter, N. H.
55	Tow.	8	450	Goodwin-Gallagher Sand & Gravel Corporation (N. Y.)	New York, N. Y.	551 Fifth Avenue.
56	Tnk.	44	3, 500	American Tankers Corporation (Mass.)	Boston, Mass.	80 Boylston Street.
57	Frt.	23	800	W. R. Chamberlin	San Francisco, Calif.	1 Drumm Street.
58	Frt.	36	550	Newcastle Terminal Co. (Del.)	Baltimore, Md.	Pier 4, Light Street.
59	Pas.	31	780	Eagle Packet Co. (Mo.)	St. Louis, Mo.	Foot Vine Street.
60	Fer.	17	257	Central Pacific Ry. Co. (Utah)	San Francisco, Calif.	65 Market Street.
61	Fer.	8	540	Irvington Piermont Ferry Corporation (N. Y.)	New York, N. Y.	East Forty-second Street.
62	Pas.	11	350	Charles B. Sutton	Portland, Me.	Customhouse Wharf.

¹⁰ Formerly {a U. S. S. Harbor tug No. 78.
b st. s. New York Marine Co. No. 11.

¹¹ Formerly st. s. {a George M. Long.
b Standlight No. 1.

¹² Formerly st. s. Hutchinon.

¹³ Formerly st. s. Eastern Sailor.

¹⁴ Formerly st. s. E. Gunnell.

¹⁵ Formerly st. s. Frank T. Lane.

¹⁶ Formerly {a st. s. Peter C. Struven.
b U. S. N. st. s. Peter C. Struven.

¹⁷ Formerly st. s. W. H. Jackson.

¹⁸ Formerly U. S. Engineer Corps st. s. Philadelphia.

¹⁹ Formerly st. s. Neuse.

²⁰ Formerly st. w. Mary S. Blees.

²¹ Formerly st. p. Pierrepont.

Line No.	Official No.	Signal and radio-call letters	Rig	Name of vessel	Tonnage		Dimensions			When built	Where built
					Gross	Net	Length	Breadth	Depth		
							Feet	Feet	Feet		
1	150539		St. s.	Pilot.....	120	60	81.2	20.8	10.1	1891	Philadelphia, Pa.
2	200227		St. s.	Pilot.....	88	43	82.5	20.5	9.5	1903	San Francisco, Calif.
3	226248		St. s.	Pilot..... □	35	24	62.0	16.8	6.1	1927	Hoquiam, Wash.
4	150716		St. s.	Pilot Boy.....	25	17	50.0	14.2	6.1	1896	Bordentown, N. J.
5	95553		St. s.	¹ Pine Grove.....	75	41	71.0	19.6	8.4	1870	Communipaw, N. J.
6	211352		St. s.	² PINE RIDGE.....	717	416	151.5	35.2	14.6	1913	Ecorse, Mich.
7	150551		St. s.	³ Pinner's Point.....	63	34	67.2	16.5	7.4	1891	Philadelphia, Pa.
8	150132	KJVF	St. s.	⁴ Pioneer.....	160	80	107.0	21.0	13.0	1878	do.
9	150519		St. s.	Pioneer.....	45	22	53.0	10.3	6.4	1891	Berkley, Va.
10	203941	KFMK	St. s.	⁵ PIONEER..... +⊕	6,316	5,021	504.0	54.2	31.0	1907	Wyandotte, Mich.
11	206343		St. p.	⁶ PIONEER..... □	1,361	817	240.0	47.4	15.7	1909	Bath, Me.
12	214412		St. s.	Pioneer.....	75	51	59.5	24.8	7.5	1916	Seattle, Wash.
13	218409	KIMZ	St. s.	PIPESTONE COUNTY □ + ⊕	5,102	3,126	390.0	54.2	27.6	1919	Hog Island, Pa.
14	214770		St. s.	⁷ PITIRRE.....	258	137	119.0	25.0	8.4	1917	Jacksonville, Fla.
15	150741		St. s.	PITTSBURGH.....	794	510	200.0	46.0	15.2	1896	Philadelphia, Pa.
16	208690.		St. s.	PITTSBURGH.....	1,270	620	134.0	40.0	21.7	1911	Buffalo, N. Y.
17	208790		St. s.	PITTSBURGH.....	45	31	61.0	16.0	8.0	1911	Lorain, Ohio.
18	200879		St. s.	PLAINFIELD.....	1,225	822	200.3	43.4	15.8	1904	Elizabeth, N. J.
19	150670		St. s.	Pleasure.....	489	293	128.0	51.0	12.0	1894	West Bay City, Mich.
20	219679	KUFT	St. s.	PLOYER..... ⊕	411	208	139.4	25.2	14.2	1920	Savannah, Ga.
21	219584	KJVG	St. s.	PLYMOUTH..... □ +	3,282	2,026	324.0	46.2	25.0	1920	Newark, N. J.
22	93331		St. p.	⁸ PLYMOUTH..... ⊕	1,197	754	200.0	36.0	11.5	1902	Philadelphia, Pa.
23	150502	WRCH	St. p.	PLYMOUTH..... ⊕	3,770	2,280	352.0	50.4	18.8	1890	Chester, Pa.
24	150604		St. s.	⁹ Plymouth.....	373	186	120.2	26.2	15.2	1892	Philadelphia, Pa.
25	213670	WCCL	St. s.	PLYMOUTH..... +⊕	5,266	3,354	368.6	55.2	30.5	1915	Camden, N. J.
26	225315		St. w.	Plymouth.....	149	149	120.7	25.6	4.0	1926	Paducah, Ky.
27	150326		St. s.	Pocahontas.....	177	94	118.0	26.4	9.3	1881	Newburgh, N. Y.
28	150628		St. p.	POCAHONTAS.....	814	541	195.0	33.0	11.0	1893	Wilmington, Del.
29	212389	KJVH	St. s.	¹⁰ Pocahontas..... +	286	147	139.6	24.2	11.5	1914	Milford, Del.
30	203766	KJVI	St. s.	POCOMOKE.....	293	199	125.0	25.0	12.6	1906	Camden, N. J.
31	218467	KQOE	St. s.	¹¹ POINT ANCHA..... □ + ⊕	4,727	2,978	370.9	53.1	26.0	1919	Seattle, Wash.
32	219585	KUCD	St. s.	¹² POINT ARENA..... □ + ⊕	3,290	2,042	324.0	46.2	25.0	1920	Newark, N. J.
33	218059	KIFQ	St. s.	¹³ POINT BONITA..... □ + ⊕	4,283	2,000	324.0	46.2	25.0	1919	do.
34	217791	WFOI	St. s.	¹⁴ POINT BRAVA..... □ + ⊕	4,834	3,045	386.8	52.2	27.4	1919	Arlington, N. Y.
35	217890	WNEO	St. s.	¹⁵ POINT CALETA..... □ + ⊕	4,823	3,038	386.8	52.2	27.4	1919	do.
36	217331	KEBD	St. s.	¹⁶ POINT CHICO..... □ + ⊕	4,905	3,087	386.8	52.2	27.4	1918	do.
37	220115	KUTJ	St. s.	¹⁷ POINT CLEAR..... □ + ⊕	4,839	2,978	380.5	53.1	27.0	1920	Tacoma, Wash.
38	219859	WSBK	St. s.	¹⁸ POINT GORDA..... □ + ⊕	3,283	1,996	324.0	46.2	25.0	1920	Newark, N. J.
39	218189	KJWK	St. s.	¹⁹ POINT JUDITH..... □ + ⊕	4,744	2,931	370.9	53.1	26.9	1919	Tacoma, Wash.
40	218369	KEFR	St. s.	²⁰ POINT LOBOS..... □ + ⊕	4,802	3,019	380.1	53.1	27.0	1919	do.
41	216021	KJVJ	St. s.	POINT LOMA..... □ + ⊕	2,119	1,289	251.0	43.5	18.1	1918	Portland, Ore.
42	218944	KOCN	St. s.	²¹ POINT MONTARA..... □ + ⊕	3,283	2,000	324.0	46.2	25.0	1919	Newark, N. J.
43	218186	KIJJ	St. s.	²² POINT PALMAS..... □ + ⊕	4,869	3,048	386.8	52.2	27.4	1919	Arlington, N. Y.
44	219588	KUCJ	St. s.	²³ POINT REYES..... □ + ⊕	3,286	2,030	321.0	46.2	25.0	1920	Newark, N. J.
45	218390	KIMR	St. s.	²⁴ POINT SALINAS..... □ + ⊕	4,888	3,071	386.8	52.2	27.4	1919	Arlington, N. Y.
46	219521	KOZN	St. s.	²⁵ POINT SAN PABLO..... □ + ⊕	3,280	2,002	324.0	46.2	25.0	1919	Mobile, Ala.
47	220490	KDCO	St. s.	²⁶ POINT SAN PEDRO..... □ + ⊕	3,280	2,002	324.0	46.2	25.0	1920	do.
48	219768	KUKD	St. s.	²⁷ POINT SUR..... □ + ⊕	3,286	2,030	324.0	46.2	25.0	1920	Newark, N. J.
49	212916	WOCX	St. s.	²⁸ POLARINE..... □ + ⊕	4,046	2,389	354.6	43.0	26.7	1914	Gestemunde, Germany.
50	218068	KIGL	St. s.	POLYNIUS..... □ + ⊕	7,041	5,359	409.6	54.2	27.1	1919	Seattle, Wash.
51	220334	KDAT	St. s.	POMONA..... □ + ⊕	7,583	4,819	440.0	50.0	35.2	1920	San Francisco, Calif.
52	226079		St. w.	Pomona..... □	216	183	120.3	28.7	4.7	1926	Portland, Ore.
53	150831	WFCB	St. s.	PONCE..... □ ⊕	3,506	2,102	317.0	42.0	27.8	1899	Wilmington, Del.
54	215048	KFML	St. s.	PONTIAC..... +⊕	8,200	6,367	580.0	60.0	27.9	1917	Ecorse, Mich.
55	203851		St. s.	²⁹ Pontin Brothers.....	215	121	99.8	30.8	10.5	1907	Tottenville, N. Y.
56	215634		St. s.	Portchester.....	86	58	70.8	21.3	8.8	1917	do.
57	150167		St. s.	Portland.....	118	97	85.5	18.1	7.5	1879	Kennebunkport, Me.
58	150976		St. s.	Portland.....	94	43	87.5	21.5	10.0	1902	South Portland, Me.
59	218331		St. w.	Portland.....	801	683	185.2	40.8	8.1	1919	Portland, Ore.

¹ Formerly st. s. ^a Hattie M. Spraker.
² Formerly st. s. ^b N. Y. Central Ltg. Co. No. 6.
³ Formerly st. s. ^c New York Central No. 6.
⁴ Formerly st. s. ^d P. O'Riorden.
⁵ Formerly st. s. ^e A. S. Sherman.
⁶ Formerly st. s. Charles Heiden.
⁷ Formerly st. s. J. H. Bartow.
⁸ Formerly st. p. Ferdinando Gorgas.

⁹ Formerly ^a st. s. Pitirro
¹⁰ Formerly ^b Cuban st. s. Pitirre
¹¹ Formerly st. p. Middlesex.
¹² Formerly st. s. David W. Burbage.
¹³ Formerly st. s. Dalght.
¹⁴ Formerly st. s. Riverside Bridge.
¹⁵ Formerly st. s. Bound Brook.
¹⁶ Formerly st. s. ^a Osakis.
¹⁷ Formerly st. s. ^b Manhattan Island.

Line No.	Service	Crew	Horsepower.	Name of owner	Home port	Address of owner
1	Tow.	6	300	American Dredging Co. (Pa.)	Philadelphia, Pa.	308 Chestnut Street.
2	Tow.	5	300	Ship Owners and Merchants Tugboat Co. (Calif.)	San Francisco, Calif.	Pier 25.
3	Tow.	4	175	Polson Logging Co. (Wash.)	Aberdeen, Wash.	Polson Building, Hoquiam, Wash.
4	Tow.	4	60	Nick Paxos	Philadelphia, Pa.	304 South Fourth Street.
5	Tow.	5	92	Tug Pine Grove (N. Y.)	Albany, N. Y.	Box 337, Coxsacke, N. Y.
6	Frt.	12	400	Pine Ridge Cola Co. (Mich.)	Detroit, Mich.	Fidelity Trust Building.
7	Tow.	4	250	Atlantic Coast Line R. R. Co. (Va.)	Norfolk, Va.	Water and Mathews Streets.
8	Tow.	12	500	Chas. R. McCormick Lumber Co. (Del.)	Seattle, Wash.	461 Market Street, San Francisco, Calif.
9	Tow.	3	70	Norfolk Lighterage Co. (Va.)	Norfolk, Va.	Foot Commerce Street.
10	Frt.	31	1,650	Cleveland-Cliffs Steamship Co. (Del.)	Wilmington, Del.	100 West Tenth Street.
11	Fer.	8	2,000	American Barge Line Co. (Del.)	Louisville, Ky.	437 North Preston Street.
12	Pas.	3	75	Mrs. Berthe Olson	Seattle, Wash.	Route 2, Anacortes, Wash.
13	Frt. †	35	2,500	United States Shipping Board	Philadelphia, Pa.	Bourse Building.
14	Tnk.	15	200	Porto Rico Mercantile Co. (W. Va.)	San Juan, P. R.	Ochoa Building.
15	Fer.	7	540	Pennsylvania R. R. Co. (Pa.)	New York, N. Y.	Pennsylvania Station.
16	Msc.	11	600	Pittsburgh Coal Co. (Pa.)	Erie, Pa.	527 Smithfield Street.
17	Fsh.	5	55	Booth Fisheries Corporation (Del.)	Chicago, Ill.	300 West Adams Street.
18	Fer.	8	1,200	Central R. R. Co. (N. J.)	New York, N. Y.	143 Liberty Street.
19	Fer.	10	1,000	Detroit & Windsor Ferry Co. (Mich.)	Detroit, Mich.	Foot Woodward Avenue.
20	Fsh.	20	500	Portland Trawling Co. (Me.)	New York, N. Y.	1 Fulton Fish Market.
21	Frt. †	28	1,500	Charles Nelson Co. (Calif.)	San Francisco, Calif.	230 California Street.
22	Pas.	30	850	Nantasket Beach Steamboat Co. (Mass.)	Boston, Mass.	Rowes Wharf.
23	Frt.	190	5,550	New England Steamship Co. (Conn.)	Fall River, Mass.	Pier 3.
24	Tow.	16	675	Delaware, Lackawanna & Western Coal Co. (N. J.)	New York, N. Y.	120 Broadway.
25	Frt.	39	2,500	Plymouth Steamship Corporation (Del.)	Boston, Mass.	7 West Tenth Street, Wilmington, Del.
26	Tow.	14	438	American Barge Line Co. (Del.)	Louisville, Ky.	437 North Preston Street.
27	Tow.	10	750	Cornell Steamboat Co. (N. Y.)	Albany, N. Y.	22 Ferry Street, Kingston, N. Y.
28	Pas.	27	1,000	Keansburg Steamboat Co. (N. J.)	Perth Amboy, N. J.	Keansburg, N. J.
29	Fsh.	29	500	Kilmarnock Fish Products (Va.)	Rendville, Va.	Kilmarnock, Va.
30	Tow.	14	1,000	American Dredging Co. (Pa.)	Philadelphia, Pa.	308 Chestnut Street.
31	Frt.	35	2,500	Gulf Pacific Mail Line, Ltd. (Nev.)	San Francisco, Calif.	215 Market Street.
32	Frt.	29	1,500	Swayne & Hoyt, Ltd. (Nev.)	do	Do.
33	Frt.	37	1,500	Gulf Pacific Mail Line, Ltd. (Nev.)	do	Do.
34	Frt.	31	2,500	Swayne & Hoyt, Ltd. (Nev.)	do	Do.
35	Frt.	31	3,000	do	do	Do.
36	Frt.	31	3,000	do	do	Do.
37	Frt.	39	2,500	do	do	Do.
38	Frt.	37	1,500	do	do	Do.
39	Frt.	43	2,400	Gulf Pacific Mail Line (Nev.)	do	Do.
40	Frt.	32	3,500	Gulf Pacific Mail Line, Ltd. (Nev.)	do	Do.
41	Frt.	29	1,200	Lawrence-Phillips S. S. Co. (Calif.)	Los Angeles, Calif.	714 West Tenth Street.
42	Frt.	33	1,500	Swayne & Hoyt, Ltd. (Nev.)	San Francisco, Calif.	215 Market Street.
43	Frt.	50	2,500	do	do	Do.
44	Frt.	37	1,500	do	do	Do.
45	Frt. †	35	2,500	do	do	Do.
46	Frt.	35	1,600	McCormick S. S. Co. (Calif.)	do	461 Market Street.
47	Frt.	33	1,600	do	do	Do.
48	Frt. †	32	1,500	Gulf Pacific Mail Line, Ltd. (Nev.)	do	215 Market Street.
49	Tnk. †	34	1,500	Standard Shipping Co. (Del.)	Wilmington, Del.	30 Rockefeller Plaza, New York, N. Y.
50	Frt. †	49	3,500	United States Shipping Board	Seattle, Wash.	841 Railroad Avenue South.
51	Frt. †	38	3,100	Weyerhaeuser S. S. Co. (Del.)	Tacoma, Wash.	Box 829, Newark, N. J.
52	Tow.	10	175	Cowlitz Towing Co. (Oreg.)	Portland, Oreg.	Foot Lincoln Street.
53	Pas.	59	1,650	Agwilines (Me.)	New York, N. Y.	Foot Wall Street.
54	Frt.	31	1,900	Cleveland-Cliffs S. S. Co. (Del.)	Wilmington, Del.	100 West Tenth Street.
55	Tow.	6	250	Pontin Boat Corporation (Del.)	New York, N. Y.	90 West Street.
56	Tow.	5	350	Red Star Towing & Transportation Co. (W. Va.)	do	17 Battery Place.
57	Fsh.	23	200	John A. Hayes	New London, Conn.	487 Williams Street.
58	Frt.	5	350	Central Wharf Towboat Co.	Portland, Me.	84 Commercial Street.
59	Tow.	7	1,500	Port of Portland Commission (Oreg.)	Portland, Oreg.	Spalding Building.

¹² Formerly st. s. Dio.

¹³ Formerly st. s. Abron.

¹⁴ Formerly st. s. ^a Pallas.
^b S. A. Perkins.

¹⁵ Formerly st. s. Remus.

¹⁶ Formerly st. s. Neshobee.

¹⁷ Formerly st. s. Ossining.

¹⁸ Formerly st. s. Federal Bridge.

¹⁹ Formerly st. s. Sabotawan.

²⁰ Formerly st. s. Holyoke Bridge.

²¹ Formerly st. s. Dohet.

²² Formerly st. s. Minooka.

²³ Formerly st. s. Houston.

²⁴ Formerly st. s. East Chicago.

²⁵ Formerly German st. s. Ems.

²⁶ Formerly st. s. New York Central No 24.

Line No.	Official No.	Signal and radio-call letters	Rlg	Name of vessel	Tonnage		Dimensions			When built	Where built
					Gross	Net	Length	Breadth	Depth		
							Feet	Feet	Feet		
1	95957		St. w.	¹ Port Allen.....	88	84	96.6	37.0	6.2	1888	Lake Charles, La.....
2	214716	KJVK	St. s.	Port Angeles.....□	1,358	760	223.2	42.3	15.8	1916	North Bend, Oreg.....
3	77354	KJVL	St. s.	² PORT COVINGTON.....	145	99	85.6	22.5	10.7	1899	Camden, N. J.....
4	80164		St. s.	³ Port Newark.....	62	56	80.0	18.3	8.7	1870	New Brunswick, N. J.....
5	220160	KJVM	St. s.	⁴ PORT SAUNDERS.....□	112	12	92.7	17.5	11.6	1904	Christiania, Norway.....
6	208044		St. w.	⁵ Port of Stockton.....□	1,142	701	220.0	42.6	9.3	1910	San Francisco, Calif.....
7	219672		St. s.	Porter.....+	181	123	94.2	25.0	13.2	1919	Nyack, N. Y.....
8	219283	KOPZ	St. s.	⁶ PORTMAR.....□	5,560	3,418	409.8	54.2	27.7	1919	Portland, Oreg.....
9	150376	KJVO	St. s.	Portsmouth.....	214	107	116.3	23.0	12.0	1886	Wilmington, Del.....
10	105908		St. p.	⁷ Potomac.....+	1,415	815	314.0	40.0	10.1	1880	do.....
11	150672	KJVP	St. s.	POTOMAC.....	793	688	176.8	35.8	11.0	1894	Philadelphia, Pa.....
12	150689		St. s.	Potomac.....	155	77	102.0	30.5	8.5	1895	Baltimore, Md.....
13	150855		St. w.	Potrero.....□	531	452	145.0	35.0	8.0	1900	Alameda, Calif.....
14	215041		St. s.	POUGHKEEPSIE.....	1,566	948	206.8	47.0	14.2	1917	Tampa, Fla.....
15	202339		St. s.	POWELL STACKHOUSE.....△	6,171	4,019	604.0	54.2	31.0	1905	Wyandotte, Mich.....
16	205637	KJVQ	St. s.	POWERFUL.....	176	120	89.4	24.1	12.1	1908	Port Richmond, N. Y.....
17	200694		St. s.	POWOW.....	48	25	69.0	18.8	7.1	1904	Kennebunk, Me.....
18	150783		St. s.	President.....	112	76	86.3	22.1	10.2	1898	Tompkins Cove, N. Y.....
19	223580		St. p	⁸ PRESIDENT.....□	978	868	285.0	45.6	7.3	1924	Midland, Pa.....
20	221203	KDRL	St. s.	⁹ PRESIDENT ADAMS.....	10,516	6,345	502.1	62.2	28.3	1921	Camden, N. J.....
21	220485	KDCM	St. s.	¹⁰ PRESIDENT CLEVELAND.....□+△	12,568	6,670	517.0	72.2	27.8	1921	Newport News, Va.....
22	231219	KDMX	El. s.	¹¹ PRESIDENT COOLIDGE.....□+△	21,936	13,029	615.6	81.3	28.2	1931	do.....
23	200493	WCCN	St. s.	¹² PRESIDENT FILLMORE.....□+△	15,575	9,391	600.0	65.3	23.1	1903	Camden, N. J.....
24	221426	KDTC	St. s.	¹³ PRESIDENT GARFIELD.....□+△	10,495	6,233	502.1	62.2	28.3	1921	do.....
25	221633	KDUT	St. s.	¹⁴ PRESIDENT GRANT.....□+△	14,119	8,405	517.0	72.2	27.8	1921	Sparrows Point, Md.....
26	221844	KDWK	St. s.	¹⁵ PRESIDENT HARDING.....□+△	13,869	8,171	516.5	72.2	27.8	1921	Camden, N. J.....
27	220952	KDMQ	St. s.	¹⁶ PRESIDENT HARRISON.....□+△	10,504	6,242	502.1	62.2	28.3	1921	do.....
28	220858	KDLB	St. s.	¹⁷ PRESIDENT HAYES.....□+△	10,533	6,195	502.1	62.2	28.3	1920	do.....
29	231008	KDMW	El. s.	¹⁸ PRESIDENT HOOVER.....□+△	21,936	12,986	615.6	81.3	28.2	1931	Newport News, Va.....
30	221058	KDPA	St. s.	¹⁹ PRESIDENT JACKSON.....□+△	14,123	8,377	517.0	72.2	27.8	1921	do.....
31	221042	KDOT	St. s.	²⁰ PRESIDENT JEFFERSON.....□+△	14,174	8,443	516.5	72.2	27.8	1921	Camden, N. J.....
32	200690	WCCM	St. s.	²¹ PRESIDENT JOHNSON.....□+△	15,543	9,487	600.0	65.3	23.1	1904	do.....
33	221645	KDUY	St. s.	²² PRESIDENT LINCOLN.....□+△	12,594	6,730	516.5	72.2	27.8	1921	do.....
34	221314	KDSL	St. s.	²³ PRESIDENT MCKINLEY.....□+△	14,127	8,400	516.5	72.2	27.8	1921	do.....
35	221727	KDVR	St. s.	²⁴ PRESIDENT MADISON.....□+△	14,187	8,341	516.5	72.2	27.8	1921	do.....
36	220325	KDAR	St. s.	²⁵ PRESIDENT MONROE.....□+△	10,533	6,195	502.1	62.2	28.3	1920	do.....
37	220987	KDNV	St. s.	²⁶ PRESIDENT PIERCE.....□+△	12,579	6,663	517.0	72.2	27.8	1921	Sparrows Point, Md.....
38	221054	KDOZ	St. s.	²⁷ PRESIDENT POLK.....□+△	10,500	6,304	502.1	62.2	28.3	1921	Camden, N. J.....
39	221732		St. s.	²⁸ PRESIDENT ROOSEVELT.....	1,907	1,296	241.0	46.1	18.4	1921	Mariners Harbor, N. Y.....
40	221901	KDWS	St. s.	²⁹ PRESIDENT ROOSEVELT.....□+△	13,869	8,138	516.5	72.2	27.8	1922	Camden, N. J.....
41	221233	KDRW	St. s.	³⁰ PRESIDENT TAFT.....□+△	12,562	6,651	517.0	72.2	27.8	1921	Sparrows Point, Md.....
42	220709	KDHF	St. s.	³¹ PRESIDENT VAN BUREN.....□+△	10,533	6,196	502.1	62.2	28.3	1920	Camden, N. J.....
43	227753		St. s.	³² PRESIDENT WARFIELD.....□+△	1,814	706	320.0	56.5	16.9	1928	Wilmington, Del.....
44	221374	KDSV	St. s.	³³ PRESIDENT WILSON.....□+△	12,597	6,735	516.5	72.2	27.8	1921	Camden, N. J.....
45	150786	KFNS	St. s.	PRESQUE ISLE.....	4,578	3,486	406.0	50.0	28.0	1898	Cleveland, Ohio.....
46	205324	KDXR	St. s.	PRICE MCKINNEY.....	4,671	3,433	432.0	54.0	28.0	1908	Lorain, Ohio.....
47	150146		St. w.	Pride of the River.....□	619	553	175.0	39.0	8.0	1878	San Francisco, Calif.....
48	150963		St. s.	Primrose.....	58	40	70.5	19.3	8.0	1902	Athens, N. Y.....
49	96347		St. w.	³⁴ Princess.....	181	181	160.0	30.0	4.1	1896	Jeffersonville, Ind.....
50	150876		St. s.	PRINCETON.....△	4,473	3,379	454.0	50.0	28.5	1900	Lorain, Ohio.....
51	200836		St. s.	³⁵ PRINCETON.....	223	145	92.0	22.0	12.1	1904	Richmond, Va.....
52	212833	WOCY	St. s.	³⁶ PRINCETON.....□+△	5,081	3,049	385.8	52.4	28.5	1912	Kiel, Germany.....

¹ Formerly st. w. Hazel.² Formerly st. s. ^a Jack Dykman.
^b S. O. Co. No. 4.³ Formerly st. s. Winnie.⁴ Formerly British st. s. Port Saunders.⁵ Formerly st. w. Capital City.⁶ Formerly st. s. Centanurus.⁷ Formerly st. p. Albany.⁸ Formerly st. p. Cincinnati.⁹ Formerly st. s. Centennial State.¹⁰ Formerly st. s. Golden State.¹¹ Formerly st. s. Mongolia.¹² Formerly st. s. Blue Hen State.¹³ Formerly st. s. Pine Tree State.¹⁴ Formerly ^a st. s. Lone Star State.^b st. s. President Taft.¹⁵ Formerly st. s. Wolverine State.¹⁶ Formerly st. s. Creole State.

Line No.	Service	Crew	Horsepower	Name of owner	Home port	Address of owner
1	Fer.	5	110	Baton Rouge Transportation Co. (La.)	Baton Rouge, La.	Box 516.
2	Frt.	25	900	Charles Nelson Co. (Calif.)	San Francisco, Calif.	230 California Street.
3	Tow.	9	500	Curtis Bay Towing Co. (Md.)	Baltimore, Md.	Continental Building.
4	Tow.	9	135	Newark & New York Towboat Co. (N. J.)	Newark, N. J.	1 Passaic Street.
5	Whl.	9	350	California Whaling Co. (Nev.)	San Francisco, Calif.	166 Fremont Street.
6	Pas.	20	1,242	California Transportation Co. (Calif.)	do	Pier 3.
7	Tow.	9	450	Cottman Co. (Md.)	Baltimore, Md.	Baltimore Trust Building.
8	Frt.	36	2,200	Calmar Steamship Corporation (Del.)	New York, N. Y.	25 Broadway.
9	Frt.	15	915	New York, Philadelphia & Norfolk R. R. Co. (Va.)	Cape Charles, Va.	
10	Pas.	65	3,200	Potomac River Line	Washington, D. C.	Shoreham Building.
11	Frt.	36	450	Western Shore Steamboat Co. (Md.)	Baltimore, Md.	Pier 3, Light Street.
12	Frt.	6	350	Baltimore & Ohio R. R. Co. (Md.)	do	Baltimore and Charles Street.
13	Frt.	5	300	George H. Pitt (trustee)	San Francisco, Calif.	463 Vermont Avenue, Berkeley, Calif.
14	Pas.	40	1,200	Hudson River Steamboat Co. (Del.)	New York, N. Y.	Pier 32, North River.
15	Frt.	32	1,800	Mahoning Steamship Co. (Del.)	Cleveland, Ohio	Lackawanna, N. Y.
16	Tow.	6	250	Lohigh Valley R. R. Co. of New Jersey (N. J.)	New York, N. Y.	143 Liberty Street.
17	Tow.	4	350	Ross Tow Boat Co. (Mass.)	Boston, Mass.	28 T Wharf.
18	Tow.	6	500	Agwilines (Mo.)	New York, N. Y.	Foot Wall Street.
19	Pas.	29	1,400	Streckfus Steamers (Del.)	St. Louis, Mo.	Foot Washington Avenue.
20	Pas.	148	7,000	Dollar Steamship Lines Ltd. (Del.)	San Francisco, Calif.	311 California Street.
21	Pas.	235	12,000	do	do	Do.
22	Pas.	320	26,500	do	do	Do.
23	Pas.	219	12,000	do	do	Do.
24	Pas.	148	6,000	do	do	Do.
25	Pas.	222	\$12,000	American Mail Line Ltd. (Nev.)	Seattle, Wash.	1519 Railroad Avenue South.
26	Pas.	240	\$12,000	United States Lines Co. (Nev.)	New York, N. Y.	1 Broadway.
27	Pas.	150	7,000	Dollar Steamship Lines Ltd. (Del.)	San Francisco, Calif.	311 California Street.
28	Pas.	145	6,000	do	do	Do.
29	Pas.	314	26,500	do	do	Do.
30	Pas.	222	12,000	American Mail Line Ltd. (Nev.)	Seattle, Wash.	1519 Railroad Avenue South.
31	Pas.	222	\$13,000	do	do	Do.
32	Pas.	225	10,000	Dollar S. S. Lines Ltd. (Del.)	San Francisco, Calif.	311 California Street.
33	Pas.	190	\$12,000	do	do	Do.
34	Pas.	222	12,000	American Mail Line Ltd. (Nev.)	Seattle, Wash.	1519 Railroad Avenue South
35	Pas.	222	11,000	do	do	Do.
36	Pas.	115	6,000	Dollar Steamship Lines Ltd. (Del.)	San Francisco, Calif.	311 California Street.
37	Pas.	240	\$12,000	do	do	Do.
38	Pas.	120	6,000	do	do	Do.
39	Pas.	11	3,500	City of New York	New York, N. Y.	Municipal Building.
40	Pas.	130	\$15,000	United States Lines Co. (Nev.)	do	1 Broadway.
41	Pas.	238	\$12,000	Dollar Steamship Lines Ltd. (Del.)	San Francisco, Calif.	311 California Street.
42	Pas.	115	6,000	do	do	Do.
43	Pas.	69	2,800	Baltimore Steam Packet Co. (Md.)	Baltimore, Md.	Light and Barre Streets.
44	Pas.	240	\$12,000	Dollar Steamship Lines Ltd. (Del.)	San Francisco, Calif.	311 California Street.
45	Frt.	27	1,500	Presque Isle Transportation Co. (Del.)	Wilmington, Del.	100 West Tenth Street.
46	Frt.	29	1,500	Pioneer S. S. Co. (Del.)	do	Do.
47	Pas.	17	650	California Transportation Co. (Calif.)	San Francisco, Calif.	Pier 3.
48	Tow.	5	183	Cornell Steamboat Co. (N. Y.)	Albany, N. Y.	22 Ferry Street, Kingston, N. Y.
49	Pas.	25	258	Morgan Davis Dock Co.	Pittsburgh, Pa.	Main and Woodrow Avenues, Lincoln Place.
50	Frt.	23	2,000	Pittsburgh Steamship Co. (W. Va.)	Duluth, Minn.	Wolvin Building.
51	Tow	7	500	Pennsylvania R. R. Co. (Pa.)	New York, N. Y.	Pennsylvania Station.
52	Tnk.	29	1,500	Standard Shipping Co. (Del.)	Wilmington, Del.	30 Rockefeller Plaza, New York, N. Y.

¹⁷ Formerly st. s. Silver State.

¹⁸ Formerly st. s. Wenatchee.

¹⁹ Formerly st. s. Manchuria.

²⁰ Formerly st. s. Hoosier State.

²¹ Formerly st. s. Keystone State.

²² Formerly st. s. Bay State.

²³ Formerly st. s. Panhandle State.

²⁴ Formerly st. s. Hawkeye State.

²⁵ Formerly st. s. Granite State.

²⁶ Formerly st. s. Peninsula State.

²⁷ Formerly st. s. Buckeye State.

²⁸ Formerly st. s. Old North State.

²⁹ Formerly st. s. Empire State.

³⁰ Formerly st. w. ^a H. W. Buttorff.

³¹ Formerly st. w. ^b John Lee.

³² Formerly st. s. P. R. R. No. 7.

³³ Formerly German st. s. Sioux.

Steam Vessels

Line No.	Official No.	Signal and radio-call letters	Rtg	Name of vessel	Tonnage		Dimensions			When built	Where built
					Gross	Net	Length	Breadth	Depth		
1	220891	KDLU	St. s.	¹ PRINCETON.....○	324	220	137.0	22.8	12.5	1919	Savannah, Ga.....
2	150666	WRCI	St. p.	PRISCILLA.....○	5,202	2,673	425.8	52.3	18.3	1894	Chester, Pa.....
3	217660		St. s.	Priscilla.....	54	28	71.1	19.0	7.4	1919	Thomaston, Me.....
4	130934	KJSC	St. s.	² Priscilla Aiden.....+	503	317	151.9	28.1	11.8	1901	East Boston, Mass.....
5	213862		St. s.	Progressive.....	77	52	70.5	20.7	8.4	1916	W. New Brighton, N. Y.....
6	219671		St. s.	Propeller.....+	181	123	94.2	25.0	13.2	1919	Nyack, N. Y.....
7	3778		St. s.	³ Protector.....	40	22	60.2	14.8	6.2	1899	Norfolk, Va.....
8	150255		St. s.	⁴ Protector.....	98	49	92.9	20.0	9.8	1882	Camden, N. J.....
9	201723	WRCJ	St. p.	PROVIDENCE.....○	4,365	2,502	379.4	50.0	18.6	1905	Quincy, Mass.....
10	220129	KUTV	St. s.	⁵ PROVIDENCE.....□+⊕	2,677	1,660	253.4	43.8	26.2	1920	Saginaw, Mich.....
11	150885	KJVT	St. s.	PRUDENCE.....	292	198	122.3	25.0	14.0	1900	Camden, N. J.....
12	217591	KELQ	St. s.	PRUSA.....□+⊕	5,113	3,102	390.0	54.2	27.6	1919	Hog Island, Pa.....
13	220564	KESV	St. s.	⁶ PUEBLO.....□+⊕	4,469	2,628	340.1	49.2	28.7	1920	Baltimore, Md.....
14	205849	KJVU	St. s.	⁷ Puget.....	188	123	121.5	34.4	9.0	1908	Seattle, Wash.....
15	201964		St. w.	Pup.....	33	21	54.0	15.6	3.4	1905	Ballard, Wash.....
16	208636		St. s.	PUT IN BAY.....	1,182	731	226.0	46.5	17.6	1911	Wyandotte, Mich.....
17	116371		St. w.	Pyramid.....□	603	457	161.0	27.5	7.0	1890	San Francisco, Calif.....
18	219524	KOZL	St. s.	⁸ QUAKER CITY.....□+⊕	4,961	3,032	390.0	54.2	27.8	1920	Hog Island, Pa.....
19	201665		St. s.	⁹ Quantico.....	95	64	70.2	19.9	9.2	1905	Tottenville, N. Y.....
20	219112	KOJQ	St. s.	¹⁰ QUANTICO.....□+⊕	2,713	1,679	253.4	43.8	26.9	1919	Superior, Wis.....
21	20587	WGCR	St. s.	¹¹ Queen.....□○	2,727	1,672	331.2	38.5	21.2	1882	Philadelphia, Pa.....
22	217551	KJVW	St. s.	¹² QUEEN.....+	2,592	1,604	251.0	43.6	26.1	1919	Wyandotte, Mich.....
23	20612		St. s.	QUEEN CITY.....△	3,785	2,574	401.4	48.0	23.7	1896	Cleveland, Ohio.....
24	203355		St. s.	Queen City.....	24	17	53.2	13.3	5.6	1906	Buffalo, N. Y.....
25	20582		St. s.	Queen Mab.....	19	9	51.6	13.4	4.6	1880	Tottenville, N. Y.....
26	227519		St. w.	Queen of Dycusburg.....	76	76	64.9	21.0	4.1	1923	Paducah, Ky.....
27	202347		St. s.	QUEENS.....+	1,951	1,329	246.4	46.1	18.4	1905	Sparrows Point, Md.....
28	20581		St. s.	Quickstep.....	231	128	141.8	19.9	9.9	1879	Noank, Conn.....
29	20617		St. w.	Quickstep.....	343	233	123.8	21.8	4.4	1898	Seattle, Wash.....
30	214056		St. s.	¹³ Quilcene.....□	401	272	145.6	42.8	13.0	1916	Portland, Ore.....
31	220985	KJVX	St. s.	Quinault.....□+⊕	1,138	610	210.0	43.1	15.4	1921	do.....
32	222706	KFEF	St. s.	¹⁴ QUINCY.....□+⊕	3,789	2,368	350.5	51.0	22.6	1909	Sunderland, England.....
33	231645	KDCR	El. s.	QUIRIGUA.....□+⊕	6,982	3,178	415.7	60.3	24.1	1932	Quincy, Mass.....
34	217144	WREI	St. s.	QUISTCONCK.....□+⊕	5,144	3,072	390.0	54.2	27.6	1918	Hog Island, Pa.....
35	218370	KJVV	St. s.	QUITTACAS.....□+⊕	4,767	2,950	379.4	53.1	27.0	1919	Tacoma, Wash.....
36	219419		St. s.	QUOGUE.....□	183	105	92.5	25.1	15.7	1919	Wilmington, Del.....
37	216643		St. s.	¹⁵ R. Lenahan.....□	341	250	148.1	22.4	11.8	1918	Brooklyn, N. Y.....
38	111336		St. s.	R. B. Douglas.....+	218	97	132.5	20.9	10.9	1901	Pocomoke City, Md.....
39	110896	WLFN	St. s.	R. C. Veit.....□	192	96	106.2	23.8	12.2	1891	Athens, N. Y.....
40	221897	KJVZ	St. s.	R. D. LEONARD.....□+⊕	1,772	1,073	265.9	39.2	19.6	1922	Wilmington, Del.....
41	201815		St. s.	R. E. DOVILLE.....	102	69	120.5	28.0	7.2	1905	Toledo, Ohio.....
42	214488		St. s.	R. G. Cooper.....	28	19	53.0	14.0	5.0	1916	Manitowoc, Wis.....
43	214951	WPCL	St. s.	¹⁶ R. G. STEWART.....□+⊕	7,530	4,596	467.6	62.7	32.0	1917	Camden, N. J.....
44	110549		St. s.	R. G. Townsend.....	83	41	81.6	20.5	8.5	1882	Philadelphia, Pa.....
45	231010		St. s.	R. H. GOODE.....	187	98	96.2	24.7	13.4	1931	River Rouge, Mich.....
46	111046		St. s.	R. J. Barret.....	109	54	84.0	21.5	10.2	1893	Athens, N. Y.....
47	200183		St. s.	R. J. Foster.....	45	31	70.0	16.6	7.0	1903	New Baltimore, N. Y.....
48	221169	KDRD	St. s.	R. J. HANNA.....□+⊕	7,095	4,388	435.0	56.2	33.4	1921	Oakland, Calif.....
49	96228		St. w.	¹⁷ R. J. Heslop.....	48	48	93.0	16.5	3.2	1893	Pittsburgh, Pa.....
50	219914		St. w.	R. J. Stewart.....	63	63	90.4	20.5	3.9	1920	St. Joseph, Mo.....
51	162391		St. s.	¹⁸ R. M. Shanklin.....	163	97	104.0	30.0	9.0	1905	Tottenville, N. Y.....
52	207693		St. s.	R. P. REIDENBACH.....	71	37	68.7	17.0	11.0	1910	Cleveland, Ohio.....
53	77532		St. s.	¹⁹ R. R. RICHARDSON.....△	4,046	2,925	414.0	50.0	28.0	1902	Lorain, Ohio.....
54	220673	KJWB	St. s.	Racehorse.....+	164	101	94.5	24.8	12.0	1920	Eastport, Md.....
55	140917		St. w.	²⁰ Rachel Woods.....	56	30	98.2	18.1	4.6	1888	New Orleans, La.....

¹ Formerly st. s. Blue Point.

² Formerly st. s. (a) New Shoreham.

(b) Myrtle II.

³ Formerly st. s. Bentley.

⁴ Formerly (a) St. s. Protector

(b) U. S. Q. M. C. st. s. Protector

⁵ Formerly st. s. Lake Furnas.

⁶ Formerly st. s. City of Freeport.

⁷ Formerly st. s. Vashonian.

⁸ Formerly st. p. Sunol.

(a) Arthur Hill.

⁹ Formerly st. s. (b) Jessie Morse.

(c) Jus. A. McKenna.

¹⁰ Formerly st. s. Lake Fitch.

Line No.	Service	Crew	Horsepower	Name of owner	Home port	Address of owner
1	Cod.	13	600	General Seafoods Corporation (Mass.)	Boston, Mass.	5 Fish Pier.
2	Pas.	180	8,600	New England Steamship Co. (Conn.)	Fall River, Mass.	Pier 3.
3	Tow.	5	90	Doane-Commercial Towing Co. (Mass.)	Boston, Mass.	78 Long Wharf.
4	Pas.	19	847	Alfred Sorensen, estate of	New York, N. Y.	370 Bement Avenue, New West Brighton, S. I., N. Y.
5	Tow.	6	400	Newtown Creek Towing Co. (N. Y.)	do	17 Buttery Place.
6	Tow.	11	450	Suderman & Young Towing Co. (Tex.)	Galveston, Tex.	905 United States National Bank Building.
7	Tow.	4	100	Norfolk Lighterage Co. (Va.)	Norfolk, Va.	Foot Commerce Street.
8	Tow.	6	475	M. H. Sterne	Mobile, Ala.	2504 Fifteenth Avenue, South Birmingham, Ala.
9	Frt.	240	5,500	New England Steamship Co. (Conn.)	Fall River, Mass.	Pier 3.
10	Frt.	40	1,500	Merchants and Miners Transportation Co. (Md.)	Baltimore, Md.	112 South Gay Street.
11	Tow.	12	750	James McWilliams Blue Line (N. J.)	New York, N. Y.	1 Broadway.
12	Frt.†	43	2,500	Tampa Inter-Ocean S. S. Co. (Fla.)	New Orleans, La.	Whitney Building.
13	Tnk.†	30	1,800	Petroleum Navigation Co. (Tex.)	Houston, Tex.	Petroleum Building.
14	Fer.	10	350	Puget Sound Navigation Co. (Nev.)	Seattle, Wash.	No. 32 Colman Dock.
15	Tow.	3	25	John C. Green	Engle, Alaska	c/o Max Smel, Iditarod, Alaska.
16	Pas.	60	3,000	Ashley & Dustin Steamers Line (Mich.)	Detroit, Mich.	170 First Street.
17	Frt.	9	120	California Salt Co. (Del.)	San Francisco, Calif.	200 Bush Street.
18	Frt.	41	2,500	United States Shipping Board	Philadelphia, Pa.	Bourse Building.
19	Tow.	5	350	J. H. Townsend	New York, N. Y.	Foot Humphrey Avenue, Bayonne, N. J.
20	Frt.	33	1,500	Merchants and Miners Transportation Co. (Md.)	Baltimore, Md.	112 South Gay Street.
21	Pas.	82	3,000	Pacific S. S. Lines, Ltd. (Nev.)	San Francisco, Calif.	311 California Street.
22	Frt.	28	1,500	Queen Steamship Corporation (Del.)	Duluth, Minn.	N. P. Dock.
23	Frt.	30	1,700	Pittsburgh Steamship Co. (W. Va.)	do	Wolvin Building.
24	Tow.	2	25	State of New York	Buffalo, N. Y.	Foot Porter Avenue.
25	Tow.	3	45	Martha Johnson	New York, N. Y.	188 Belmont Avenue, Jersey City, N. J.
26	Frt.	4	85	C. E. Kennedy	Memphis, Tenn.	Box 886.
27	Fer.	15	3,500	City of New York (N. Y.)	New York, N. Y.	Municipal Building.
28	Fsh.	23	350	John A. Hayes	New London, Conn.	487 Williams Street.
29	Pas.	18	300	Alaska Rivers Navigation Co. (Alaska)	Seward, Alaska	McGrath, Alaska.
30	Fer.	18	1,200	Puget Sound Navigation Co. (Nev.)	Seattle, Wash.	Colman Dock.
31	Frt.	25	625	W. H. Wood	San Francisco, Calif.	1 Drumm Street.
32	Frt.	32	2,500	George A. Crookwell	Boston, Mass.	114 State Street.
33	Pas.	112	11,000	United Mail S. S. Co. (Del.)	New York, N. Y.	1 Federal Street, Boston, Mass.
34	Frt.†	42	2,500	Lykes-Bros. Ripley S. S. Co. (La.)	New Orleans, La.	Whitney Building.
35	Frt.	41	2,500	United States Shipping Board	Tacoma, Wash.	
36	Tow.	6	490	Long Island R. R. Co. (N. Y.)	New York, N. Y.	Pennsylvania Terminal.
37	Frt.	9	150	Delaware & Chesapeake S. S. Co. (Del.)	do	19 Dover Green, Dover, Del.
38	Fsh.	26	250	Standard Products Co. (Va.)	Reedville, Va.	Whitestone, Va.
39	Tow.	10	750	Houston Towing Co. (Tex.)	Houston, Tex.	811 Cotton Exchange Building.
40	Tnk.	21	750	Atlantic Refining Co. (Pa.)	Philadelphia, Pa.	260 South Broad Street.
41	Frt.	9	250	Doville Lake Sand & Gravel Co.	Toledo, Ohio	424 Water Street.
42	Fsh.	4	75	Jay Wheaton	Port Huron, Mich.	407 East Water Street.
43	Tnk.†	45	3,200	Pan American Foreign Corporation (Del.)	Wilmington, Del.	110 West Tenth Street.
44	Tow.	8	348	Cornell Steamboat Co. (N. Y.)	Albany, N. Y.	22 Ferry Street, Kingston, N. Y.
45	Tow.	11	650	Dunbar & Sullivan Dredging Co. (N. Y.)	Buffalo, N. Y.	254 Court Street.
46	Tow.	5	400	Edward E. Barrett	New York, N. Y.	90 West Street.
47	Tow.	4	124	Cornell Steamboat Co. (N. Y.)	Albany, N. Y.	22 Ferry Street, Kingston, N. Y.
48	Tnk.	37	3,000	Standard Oil Co. of California (Del.)	San Francisco, Calif.	225 Bush Street.
49	Tow.	9	248	John M. Hysmith	Pittsburgh, Pa.	58 Market Street, Elizabeth, Pa.
50	Tow.	3	200	Chester W. Cunningham	Omaha, Nebr.	
51	Tow.	6	385	Crow Levick Co. (Pa.)	Philadelphia, Pa.	Elverson Building.
52	Tow.	4	250	Great Lakes Towing Co. (N. J.)	Duluth, Minn.	N. P. Dock.
53	Frt.	31	1,500	Pittsburgh Steamship Co. (W. Va.)	do	Wolvin Building.
54	Tow.	9	450	United States Shipping Board	Norfolk, Va.	Army Base.
55	Tow.	9	250	Woods Bros. Construction Co. (Nebr.)	Omaha, Nebr.	132 South Thirteenth Street, Lincoln, Nebr.

11 Formerly st. s. Queen of the Pacific.

12 Formerly st. s. Lake Flovilla.

13 Formerly st. s. {a Kitsap II.
b City of Bellingham.

14 Formerly {a German st. s. Vogesen
b U. S. Navy st. s. Quincy.

15 Formerly st. s. Walter C. Witherbee.

16 Formerly st. s. {a Edward L. Doheny, Junior
b R. W. Stowaret.

17 Formerly st. s. {a Harry No. 2.
b Mackbell.

18 Formerly barge Penoles.

19 Formerly st. s. J. M. Jenks.

20 Formerly st. w. Louisiana.

Line No.	Official No.	Signal and radio-call letters	Rig	Name of vessel	Tonnage		Dimensions			When built	Where built
					Gross	Net	Length	Breadth	Depth		
							Feet	Feet	Feet		
1	212670		St. s.	RACINE.....	65	31	68.7	17.0	11.0	1914	Cleveland, Ohio.....
2	111443		St. s.	RADIANT.....	81	55	74.0	18.0	9.0	1903	Philadelphia Pa.....
3	222342		St. s.	RADIO.....	21	14	41/2	13.2	5.2	1922	Buffalo, N. Y.....
4	222888		St. s.	Radio.....	189	94	94.2	25.0	13.2	1923	Brooklyn, N. Y.....
5	105323		St. s.	¹ Radnor.....	45	22	68.9	15.6	7.6	1873	Baltimore, Md.....
6	215818	WNCZ	St. s.	² RAJAH.....	2,264	1,350	283.5	42.1	18.8	1902	Bremerhaven, Ger- many.
7	202894		St. w.	³ RALPH HICKS.....	76	76	110.8	20.1	3.4	1902	St. Louis, Mo.....
8	222450		St. s.	⁴ Ralph E. Matton.....	105	71	81.1	20.8	9.9	1919	Sharptown, Md.....
9	208158	KJWE	St. s.	RANOCAS.....	106	71	79.0	20.0	9.2	1910	Camden, N. J.....
10	77077		St. w.	⁵ Ranger.....	198	141	132.8	27.5	4.2	1892	Pittsburgh, Pa.....
11	110534		St. s.	Ranger.....	213	115	137.4	21.2	12.0	1882	Mystic, Conn.....
12	111445		St. s.	Rappahannock.....	146	71	121.0	19.9	8.2	1903	Pocomoke City, Md.....
13	210519	WSCQ	St. s.	⁶ RAWLEIGH WARNER.....	3,663	2,223	321.7	46.2	27.5	1912	Camden, N. J.....
14	212445		St. s.	Ray.....	22	15	42.0	12.6	5.8	1914	Manitowoc, Wis.....
15	110224		St. w.	⁷ Ray Moore.....	31	31	100.5	13.4	3.0	1889	La Crosse, Wis.....
16	202779		St. s.	Raymond.....	33	22	51.7	15.0	5.5	1906	Hartford, Conn.....
17	86488	KJWH	St. s.	⁸ Raymond Card.....	224	152	102.0	24.0	10.3	1900	Wilmington, Del.....
18	220864	KDLG	St. s.	REAPER.....	6,407	3,964	416.8	56.1	32.7	1920	Bath, Me.....
19	110232		St. s.	Rebecca.....	39	19	67.0	14.0	6.7	1874	Camden, N. J.....
20	111352		St. w.	Rebecca..... (composite)	254	254	163.4	46.0	4.2	1901	Parkersburg, W. Va.....
21	110667		St. s.	Record.....	59	30	68.4	17.0	8.0	1884	Cleveland, Ohio.....
22	145475		St. s.	⁹ Red Ash No. 2.....	142	71	91.0	20.0	9.5	1888	Wilmington, Del.....
23	111411		St. s.	RED BANK.....	1,016	501	200.0	44.0	17.3	1902	do.....
24	111067		St. w.	Red Bluff.....	246	185	150.5	33.0	3.2	1894	Sacramento, Calif.....
25	207553		St. s.	Red Jacket.....	136	90	92.1	17.6	9.7	1910	Tonawanda, N. Y.....
26	111405	WCCX	St. s.	REDONDO.....	1,224	735	188.0	38.0	19.3	1902	Toledo, Ohio.....
27	162330		St. s.	Redondo.....	77	42	65.8	20.0	9.2	1904	Hoguiam, Wash.....
28	214849	WEDS	St. s.	Redwood.....	1,793	1,045	226.4	41.8	23.1	1917	Bellingham, Wash.....
29	203596		St. w.	Reform.....	627	560	178.0	40.0	6.0	1898	Wood Island, Calif.....
30	110987		St. s.	REFUGE.....	33	23	54.2	15.0	6.9	1892	Wilmington, Del.....
31	110948		St. s.	Regs.....	91	45	76.5	19.5	8.6	1891	Camden, N. J.....
32	203235	KJWI	St. s.	¹⁰ Reichert Boys.....	156	106	85.9	27.0	10.6	1906	Tomkins Cove, N. Y.....
33	200317		St. s.	¹¹ Reichert Line.....	177	104	100.9	20.8	11.0	1900	Pocomoke City, Md.....
34	211152		St. s.	¹² REISS.....	99	51	71.0	20.0	12.5	1913	Cleveland, Ohio.....
35	223607	KFOW	St. s.	¹³ REISS BROTHERS.....	8,195	6,369	588.0	60.3	27.7	1924	Toledo, Ohio.....
36	111423		St. s.	Reliable.....	50	34	73.1	17.4	6.0	1902	Astoria, Oreg.....
37	233685		St. s.	RELIABLE.....	103	70	74.0	20.2	9.5	1934	Syracuse, N. Y.....
38	110878		St. s.	RELIANCE.....	150	23	96.0	20.3	10.0	1890	Dubuque, Iowa.....
39	116846		St. s.	¹⁴ Reliance.....	234	136	110.4	25.4	15.6	1898	Portland, Oreg.....
40	125903		St. p.	¹⁵ Reliance.....	847	580	213.3	32.0	10.6	1881	Philadelphia, Pa.....
41	214117		St. w.	¹⁶ Reliance.....	204	126	136.6	28.0	4.7	1916	Elizabeth, Pa.....
42	95227		St. s.	¹⁷ Relief.....	79	54	75.9	18.0	9.6	1873	Chester, Pa.....
43	110655	KMWD	St. s.	Relief.....	210	8	112.0	22.5	12.6	1884	Philadelphia, Pa.....
44	110706		St. s.	Relief.....	16	14	63.0	9.6	6.6	1884	Camden, N. J.....
45	110886		St. s.	Relief.....	242	113	128.7	23.0	12.1	1891	Philadelphia, Pa.....
46	203988	WHCZ	St. s.	RELIEF.....	889	322	184.6	30.2	20.6	1907	Wilmington, Del.....
47	207224		St. w.	Relief.....	49	49	91.0	23.4	3.0	1910	Point Pleasant, W. Va.....
48	111302		St. s.	RENSSELAER.....	4,472	3,411	454.0	50.0	24.0	1900	Cleveland, Ohio.....
49	206501		St. p.	RENSSELAER.....	2,690	1,796	317.3	42.5	12.5	1909	Newburgh, N. Y.....
50	220136		St. s.	RENSSELAER.....	294	164	146.3	20.2	10.9	1920	Long Island City, N. Y.
51	219636	KUBJ	St. s.	¹⁸ REPUBLIC.....	5,056	3,700	391.8	51.3	28.8	1920	Wilmington, Del.....
52	110691		St. s.	Rescue.....	75	37	79.2	19.0	9.0	1886	Camden, N. J.....
53	24368		St. s.	¹⁹ Reserve.....	225	140	149.0	25.5	8.7	1864	Brooklyn, N. Y.....
54	125308		St. s.	²⁰ Resolute.....	141	73	92.0	21.5	10.0	1873	Philadelphia, Pa.....
55	214265	WKON	St. s.	RESOLUTE.....	453	219	135.0	30.0	16.0	1916	Ashtabula, Ohio.....

¹ Formerly st. s. ^a Anna Belle.
^b Anita.
² Formerly German st. s. Rajah.
³ Formerly st. w. Albermatla.
⁴ Formerly ^a U. S. N. st. s. No. 57.
^b st. s. Penn Manor.
⁵ Formerly st. w. John W. Allies.

⁶ Formerly st. s. Rayo.
⁷ Formerly st. p. Scotia.
⁸ Formerly st. s. Gerry.
⁹ Formerly st. s. Transfer No. 5.
¹⁰ Formerly st. s. ^a Pliny Flisk.
^b George F. McCaffrey.
¹¹ Formerly st. s. ^a George Hughes.
^b Henry Steers.

Line No.	Service	Crew	Horsepower	Name of owner	Home port	Address of owner
1	Tow.	4	400	Great Lakes Towing Co. (N. J.)	Duluth, Minn.	N. P. Dock.
2	Tow.	5	250	Tug Radiant Co. (Del.)	Philadelphia, Pa.	127 Walnut Street.
3	Msc.	2	40	Nicholson & Hall Boiler and Welding Corporation (N. Y.)	Buffalo, N. Y.	176 Ohio Street.
4	Tow.	8	450	Warner Co. (Del.)	Philadelphia, Pa.	1616 Walnut Street.
5	Tow.	7	125	Joseph H. Mullen, jr.	Baltimore, Md.	2832 East Baltimore Street.
6	Frt.	34	900	Munson S. S. Line (N. Y.)	New Orleans, La.	Pere Marquette Building.
7	Tow.	13	80	River Transportation Co. (Mo.)	St. Louis, Mo.	721 North Second Street.
8	Tow.	8	400	Steamtug R. E. Matton (N. Y.)	Albany, N. Y.	Waterford, N. Y.
9	Tow.	9	450	Warner Co. (Del.)	Philadelphia, Pa.	1616 Walnut Street.
10	Tow.	15	475	Pittsburgh Coal Co. (Pa.)	Pittsburgh, Pa.	527 Smithfield Street.
11	Fsh.	26	250	Consolidated Fisheries Co. (Del.)	Wilmington, Del.	Lewes, Del.
12	Fsh.	25	225	B. O. Colonna	Norfolk, Va.	1710 Montclair Avenue Berkley, Va.
13	Tnk.	32	1,800	Sabine Transportation Co. (Del.)	Baltimore, Md.	c/o F. H. Shallus Co., Cham- ber of Commerce Building.
14	Fsh.	5	25	Leonard J. Johnson	Grand Haven, Mich.	105 South Gayford Avenue, Ludington, Mich.
15	Tow.	6	60	Geo. E. Breece Lumber Co. (N. M.)	New Orleans, La.	Monroe, La.
16	Tow.	4	90	Dunbar and Sullivan Dredging Co. (N. Y.)	Buffalo, N. Y.	254 Court Street.
17	Tow.	12	700	Flushing Towing Line (N. Y.)	New York, N. Y.	11 Moore Street.
18	Tnk.†	33	2,900	Texas Co. (Del.)	Wilmington, Del.	7 West Tenth Street.
19	Tow.	5	125	Henry E. Strathmann	Philadelphia, Pa.	Kensington and Lehigh Ave- nues.
20	Tow.	14	310	McCrary Rodgers Co. (Pa.)	Pittsburgh, Pa.	237 Fourth Avenue.
21	Tow.	4	225	Russel Couture	Sault Ste. Marie, Mich.	Ontonagon, Mich.
22	Tow.	5	600	James F. Woodmencey, jr.	New York, N. Y.	100 Fairview Avenue, Jersey City, N. J.
23	Fer.	10	1,000	Central R. R. Co. (N. J.)	do.	143 Liberty Street.
24	Frt.	30	160	Sacramento Transportation Co. (Calif.)	San Francisco, Calif.	Pier 5.
25	Frt.	4	85	Katherine C. Killian	Albany, N. Y.	164 Spring Street, Kingston, N. Y.
26	Frt.	29	750	Alaska Steamship Co. (Nev.)	New York, N. Y.	120 Broadway.
27	Fsh.	6	350	Pacific American Fisheries (Del.)	Bellingham, Wash.	South Bellingham, Wash.
28	Pas.	31	1,000	do.	do.	do.
29	Pas.	17	375	California Transportation Co. (Calif.)	San Francisco, Calif.	Pier 3.
30	Fer.	5	100	Society for the Reformation of Juvenile Delinquents (N. Y.)	New York, N. Y.	Randall's Island, N. Y.
31	Tow.	7	250	J. H. Coppedge	Jacksonville, Fla.	Box 514.
32	Tow.	10	50	Reichert Towing Line (N. Y.)	New York, N. Y.	Foot Dupont Street (B).
33	Tow.	13	427	do.	do.	do.
34	Tow.	8	450	O. Reiss Coal Co. (Wis.)	Milwaukee, Wis.	Reiss Building, Sheboygan, Wis.
35	Frt.	34	2,200	Riess S. S. Co. (Del.)	Wilmington, Del.	100 West Tenth Street.
36	Tow.	4	250	Schafer Brother Logging Co. (Wash.)	Aberdeen, Wash.	Montesano, Wash.
37	Tow.	4	200	State of New York	Oswego, N. Y.	109 North Genessee Street Utica, N. Y.
38	Tow.	9	345	Magnolia Petroleum Co. (Tex.)	Port Arthur, Tex.	Beaumont, Tex.
39	Tow.	13	800	Shipowners & Merchants Tugboat Co. (Calif.)	San Francisco, Calif.	Pier 25.
40	Pas.	21	1,605	Union Navigation Co. (Del.)	New York, N. Y.	350 Madison Avenue.
41	Tow.	17	339	Union Barge Line Corporation (Pa.)	Pittsburgh, Pa.	302 Penn Avenue.
42	Tow.	7	150	McCarren Towing Line (N. J.)	Newark, N. J.	719 Lake Street.
43	Tow.	12	600	Rolph Navigation & Coal Co. (Calif.)	San Francisco, Calif.	230 California Street.
44	Tow.	3	40	Pennsylvania R. R. Co. (Pa.)	Philadelphia, Pa.	Broad Street Station.
45	Plt.	12	500	W. R. Boutwell	Norfolk, Va.	McKevitt Building.
46	Wrk.	25	1,600	Merritt, Chapman & Scott Corporation (Del.)	New York, N. Y.	17 Battery Place.
47	Fer.	3	60	Kline O'Neill	Cincinnati, Ohio	Angusta, Kv.
48	Frt.	25	2,000	Pittsburgh Steamship Co. (W. Va.)	Duluth, Minn.	Wolvin Building.
49	Pas.	90	2,400	Trojan S. S. Corporation (Del.)	New York, N. Y.	295 Madison Avenue.
50	Frt.	3	400	Munson Inland Water Lines (N. Y.)	do.	67 Wall Street.
51	Tnk.†	38	2,600	Petroleum Navigation Co. (Tex.)	Houston, Tex.	Petroleum Building.
52	Tow.	6	250	Ell Walls	Philadelphia, Pa.	5226 Walnut Street.
53	Frt.	5	332	Catskill Evening Line (Del.)	New York, N. Y.	Pier 43, North River.
54	Tow.	12	500	Bay Towing Co. (Tex.)	Galveston, Tex.	Medical Arts Building.
55	Wrk.	19	900	Merritt-Chapman & Scott Corporation (Del.)	New York, N. Y.	17 Battery Place.

¹² Formerly st. s. Q. A. Gillmore.

¹³ Formerly st. s. William K. Field.

¹⁴ Formerly st. s. Samson.

¹⁵ Formerly st. p. Cetus.

¹⁶ Formerly st. w. ^a Active.
^b Hecla.

¹⁷ Formerly st. s. ^a Henry A. Crawford.
^b John D. Dailey.

¹⁸ Formerly st. s. Liberty Minquas.

¹⁹ Formerly st. s. ^a Transit.

^b John Lenox.

²⁰ Formerly st. s. Captain Sam.

Line No.	Official No.	Signal and radio-call letters	Rlg	Name of vessel	Tonnage		Dimensions			When built	Where built
					Gross	Net	Length	Breadth	Depth		
							Feet	Feet	Feet		
1	110248		St. s.	Restless	53	26	75.9	16.0	6.0	1875	Algiers, La.
2	157368	KJEL	St. s.	¹ RESTLESS	153	76	102.0	20.7	10.6	1893	Camden, N. J.
3	200963		St. s.	Restless	475	291	140.0	30.5	12.5	1901	Noank, Conn.
4	204562		St. s.	Restless	64	27	70.0	18.6	9.1	1907	San Francisco, Calif.
5	127413	WCDB	St. s.	² RESTORER	1,108	670	210.0	32.0	23.3	1900	Wilmington, Del.
6	136052		St. s.	³ Revere	153	76	102.0	21.6	9.0	1889	Philadelphia, Pa.
7	230088		St. s.	RHODE ISLAND	94	32	78.8	20.0	12.4	1930	Cleveland, Ohio
8	225353		St. s.	Richard H.	19	13	43.8	12.0	5.1	1923	Marinette, Wis.
9	233641		St. s.	Richard V.	13	8	35.0	10.0	3.8	1934	St. Joseph, Mich.
10	228901		St. s.	Richard W.	24	16	45.2	11.6	4.2	1929	Northport, Mich.
11	201458	KJWM	St. s.	⁴ Richard Card	182	123	102.5	22.5	10.4	1904	Camden, N. J.
12	210354		St. s.	RICHARD FITZGERALD	167	110	82.0	22.0	12.0	1912	Manitowoc, Wis.
13	110335	KFNB	St. s.	Richard Holyoke	181	90	115.6	24.3	11.8	1877	Seabeck, Wash.
14	110971	WRCR	St. s.	RICHARD PECK	2,906	1,819	303.3	48.0	17.8	1892	Wilmington, Del.
15	211287		St. s.	RICHARD TRIMBLE	7,607	5,868	580.0	58.0	32.0	1913	Lorain, Ohio
16	219389	KJWN	St. s.	⁵ Richard J. Barrett	176	29	95.5	24.7	12.2	1919	Green Bay, Wis.
17	220103	KJGM	St. s.	Richard J. Moran	187	101	88.0	25.5	13.0	1920	Jacksonville, Fla.
18	86582	WADH	St. s.	⁶ RICHARD J. REISS	4,503	3,526	430.0	50.0	28.5	1901	Cleveland, Ohio
19	222840	KJWO	St. s.	RICHARD V. LINDABURY	7,940	6,213	586.3	60.2	28.0	1923	Lorain, Ohio
20	231437		St. w.	RICHLAND	296	177	138.7	30.1	4.9	1903	Leetsdale, Pa.
21	20637	KMWU	St. s.	⁵ RICHMOND	893	487	193.0	30.1	11.2	1902	Baltimore, Md.
22	111261	KDOQ	St. s.	RICHMOND	401	196	135.0	27.5	15.7	1899	Philadelphia, Pa.
23	111283		St. s.	Richmond	135	77	99.5	23.5	11.5	1900	San Francisco, Calif.
24	201898		St. s.	RICHMOND	2,006	1,364	231.0	46.0	18.2	1905	Port Richmond, N. Y.
25	211443	WOCF	St. s.	RICHMOND	6,192	3,779	419.4	54.2	31.6	1913	Quincy, Mass.
26	227217		St. s.	⁹ Richmond	105	71	80.6	21.0	9.9	1919	New York, N. Y.
27	231084		St. s.	RICHMOND	266	132	102.6	28.2	13.6	1931	Wilmington, Del.
28	110937		St. s.	Ridgewood	48	29	58.0	17.5	7.4	1891	Athens, N. Y.
29	110758		St. s.	Ripple	36	18	48.0	16.2	5.2	1887	So. Norwalk, Conn.
30	216973	KFKN	St. s.	RIPPLE	301	96	135.0	22.8	13.4	1918	Superior, Wis.
31	225020		St. w.	Rlta	124	59	100.3	24.3	3.9	1925	Morgan City, La.
32	110974		St. s.	Riverside	90	62	112.5	18.7	5.2	1892	Buffalo, N. Y.
33	202856	KJWQ	St. s.	RIVERSIDE	300	204	118.1	25.0	8.7	1906	Port Richmond, N. Y.
34	218438	KINK	St. s.	¹⁰ ROANOKE	2,606	1,612	251.0	43.6	26.1	1919	Wyandotte, Mich.
35	219512	KOXV	St. s.	ROANOKE	6,425	3,964	416.8	56.1	32.7	1920	Bath, Me.
36	111421		St. s.	Rob	47	32	71.8	18.2	7.5	1902	Sleightsburg, N. Y.
37	111129		St. s.	ROBERT FULTON	3,801	2,680	424.6	45.8	23.9	1896	Wyandotte, Mich.
38	206288		St. p.	ROBERT FULTON	2,168	1,344	337.0	42.0	11.5	1909	Camden, N. J.
39	221941		St. w.	Robert Gordon	115	115	116.0	23.6	3.8	1922	Paducah, Ky.
40	226175	WPBA	St. s.	ROBERT HOBSON	8,024	6,314	586.3	60.2	27.9	1926	Lorain, Ohio
41	219776	KUKS	St. s.	¹¹ ROBT. LUCKENBACH	6,461	3,998	445.0	58.0	29.4	1919	Machida Mura, Japan
42	111208		St. s.	Robert Robinson	36	27	66.6	15.8	6.0	1898	New Baltimore, N. Y.
43	227110		St. w.	ROBERT SANFORD	92	92	100.0	28.0	3.7	1927	Clarendon, Ark.
44	215759		St. w.	¹² Robert Young	349	292	130.5	26.1	5.2	1917	Wenatchee, Wash.
45	201011		St. s.	Robert A. Scott	50	34	75.0	18.8	8.0	1901	New Baltimore, N. Y.
46	25290		St. p.	¹³ Robert A. Snyder	780	580	205.0	30.5	10.2	1892	Brooklyn, N. Y.
47	203108		St. s.	¹⁴ ROBERT B. WALLACE	6,657	5,140	535.5	55.0	31.0	1906	Superior, Wis.
48	221663	KDVE	St. s.	ROBERT E. HOPKINS	6,624	4,117	424.4	58.2	32.9	1921	Chester, Pa.
49	203555		St. s.	ROBERT E. JOHNSTON	22	15	43.8	12.8	5.6	1906	Ferrysburg, Mich.
50	224339	WTOH	St. s.	ROBERT E. LEE	5,184	3,167	375.5	54.0	17.2	1924	Newport News, Va.
51	135727		St. s.	¹⁵ Robt. H. Lockwood	112	56	92.0	20.0	9.6	1883	Camden, N. J.
52	224439		St. w.	Robert H. Noble	116	116	99.8	24.0	3.5	1925	Paducah, Ky.
53	223413		St. w.	ROBT. H. ROMUNDER	96	96	100.0	26.5	3.5	1923	Memphis, Tenn.
54	203112	KJWR	St. s.	¹⁶ ROBERT H. SMITH	207	141	108.0	23.4	11.9	1906	Baltimore, Md.
55	211234		St. s.	ROBERT J. CLOSE	187	112	86.5	28.0	8.1	1913	Superior, Wis.

¹ Formerly st. s. ^a Dauntless. ^b C. H. Hix.
² Formerly ^a sts. Chesapeake. ^b U. S. N. sts. Restorer.
³ Formerly st. s. ^a E. C. Baker. ^b Thomas J. Scully.

⁴ Formerly st. s. ^a Blue Bell. ^b Virginia.
⁵ Formerly st. s. Fort Howard.
⁶ Formerly st. s. George W. Peavey.
^a U.S. Eng. Corps General Theodore Schwan.
⁷ Formerly ^b st. s. Swan. ^c st. s. William Muller.

Line No.	Service	Crew	Horsepower	Name of owner	Home port	Address of owner
1	Tow.	7	325	Texas & New Orleans R. R. Co. (Tex.)	New Orleans, La.	Pan-American Building.
2	Tow.	7	700	Wood Towing Corporation (Va.)	Norfolk, Va.	Roanoke Dock.
3	Pas.	11	1,000	Delaware-Hudson S. S. Co. (Del.)	New York, N. Y.	24 State Street.
4	Tow.	5	200	Ship Owners and Merchants Tugboat Co. (Calif.)	San Francisco, Calif.	Pier 25.
5	Frt.	18	950	Colonial Navigation Co. (N. Y.)	New York, N. Y.	Pier 11, North River, foot Liberty Street.
6	Tow.	8	550	Steamtug Revere (N. Y.)	do.	59 Pearl Street.
7	Tow.	4	700	Great Lakes Towing Co. (N. J.)	Duluth, Minn.	Union Trust Building, Cleveland, Ohio.
8	Fsh.	4	30	John Hummel	Milwaukee, Wis.	514 North Madison Street, Green Bay, Wis.
9	Fsh.	4	8	David Vischer	Grand Haven, Mich.	326 Eagle Street, South Haven, Mich.
10	Fsh.	4	40	Fenn Wilson	do.	Nortport, Mich.
11	Tow.	13	500	Great Neck Towing Line (N. Y.)	New York, N. Y.	11 Moore Street.
12	Tow.	5	b500	Kelley Island Lime & Transport Co. (Ohio)	Sandusky, Ohio.	Foot McDonough Street.
13	Tow.	8	344	Bellingham Tug & Barge Co. (Wash.)	Seattle, Wash.	Roeder Avenue and B Street, Bellingham, Wash.
14	Pas.	81	2,000	New England S. S. Co. (Conn.)	New London, Conn.	State Street.
15	Frt.	21	1,880	Pittsburgh Steamship Co. (W. Va.)	Duluth, Minn.	Wolvyn Building.
16	Tow.	7	450	Edward E. Barrett	New York, N. Y.	90 West Street.
17	Tow.	13	450	Tug Joseph H. Moran (N. Y.)	do.	17 Battery Place.
18	Frt.	33	1,700	Reiss Steamship Co. (Del.)	Wilmington, Del.	100 West Tenth Street.
19	Frt.	34	2,200	Pittsburgh Steamship Co. (W. Va.)	Duluth, Minn.	Wolvyn Building.
20	Tow.	18	570	Costanzo Transportation Co. (W. Va.)	Pittsburgh, Pa.	Warwood Avenue, Warwood, Wheeling, W. Va.
21	Frt.	10	1,000	Buxton Lines (Va.)	Norfolk, Va.	710 Water Street.
22	Tow.	16	1,000	John A. Merritt and Co. (Fla.)	Pensacola, Fla.	804 South Palafox Street.
23	Tow.	5	750	Crowley Launch & Tugboat Co. (Calif.)	San Francisco, Calif.	Pier 14.
24	Fer.	15	3,500	City of New York	New York, N. Y.	Municipal Building.
25	Tnk.	39	3,000	Standard Oil Co. of California (Del.)	San Francisco, Calif.	225 Bush Street.
26	Tow.	5	400	Richmond Tugboat Co. (N. Y.)	New York, N. Y.	Pier 5, Bush Docks (B).
27	Tow.	5	1,000	Chesapeake & Ohio Railway Co. (Va.)	Newport News, Va.	C. & O. Building.
28	Tow.	5	100	Norfolk Lighterage Co. (Va.)	Norfolk, Va.	Foot Commerce Street.
29	Oys.	4	78	David B. Decker	Bridgeport, Conn.	142 Water Street.
30	Cod.	24	450	Bay State Fishing Co. (Mass.)	Boston, Mass.	30 Fish Pier, South Boston, Mass.
31	Pas.	11	150	Tennessee Valley Sand & Gravel Co. (Ala.)	New Orleans, La.	Sheffield, Ala.
32	Pas.	8	110	Harvey Slate	Cape Vincent, N. Y.	Alexandria Bay, N. Y.
33	Pas.	8	550	Department of Plants & Structures, City of New York	New York, N. Y.	Municipal Building.
34	Pas.	36	1,500	Merchants & Miners Transportation Co. (Md.)	Baltimore, Md.	112 South Gay Street.
35	Tnk. †	36	3,500	Texas Co. (Del.)	Wilmington, Del.	7 West Tenth Street.
36	Pas.	8	125	Cornell Steamboat Co. (N. Y.)	Albany, N. Y.	22 Ferry Street, Kingston, N. Y.
37	Frt.	31	2,000	Pittsburgh Steamship Co. (W. Va.)	Duluth, Minn.	Wolvyn Building.
38	Pas.	65	3,860	Hudson River Day Line (N. Y.)	New York, N. Y.	Desbrosses Street Pier.
39	Tow.	5	212	S. G. Swalm	Mobile, Ala.	Tuscaloosa, Ala.
40	Frt.	32	2,200	Interlake S. S. Co. (Del.)	Wilmington, Del.	100 West Tenth Street.
41	Frt.	43	3,500	Luckenbach Steamship Co. (Del.)	New York, N. Y.	120 Wall Street.
42	Tow.	4	150	Androvett Towing & Transportation Co. (N. J.)	do.	4553 Arthur Kill Road, Krescherville, N. Y.
43	Tow.	8	175	R. H. Romunder	Memphis, Tenn.	Clarendon, Ark.
44	Tow.	9	500	Western Transportation Co. (Oreg.)	Portland, Oreg.	733 Pitlock Building.
45	Tow.	5	82	Steamtug Robert A. Scott (N. Y.)	New York, N. Y.	8 South Street.
46	Pas.	23	450	Saugerties & New York Steamboat Co. (N. Y.)	Albany, N. Y.	Saugerties, N. Y.
47	Frt.	31	1,700	Kinney S. S. Co. (Del.)	Wilmington, Del.	100 West Tenth Street.
48	Tnk.	36	3,000	Tide Water Associated Transport Corporation (Del.)	do.	7 West Tenth Street.
49	Tow.	4	80	Construction Materials Corporation (Del.)	Chicago, Ill.	33 North La Salle Street.
50	Pas.	113	4,200	Robert E. Lee Steamship Corp. (Del.)	Wilmington, Del.	Du Pont Building.
51	Tow.	6	650	J. J. Lockwood	Charleston, S. C.	12A Rutledge Avenue.
52	Tow.	5	400	Federal Materials Co. (Md.)	Louisville, Ky.	Cape Girardeau, Mo.
53	Tow.	1	300	S. E. Hutson	Memphis, Tenn.	Clarendon, Ark.
54	Tow.	11	450	Reichert Towing Line (N. Y.)	New York, N. Y.	Foot Dupont Street (B).
55	Msc.	3	100	Superior Shipbuilding Co. (W. Va.)	Duluth, Minn.	Second Street and Lamborn Avenue, Superior, Wis.

^a Formerly st. s. Queen Caroline.
^b Formerly st. y. Montauk.
^c Formerly st. s. Transford.
^d Formerly st. s. Ramona.
^e Formerly U. S. S. Harbor tug No. 77.
^f Formerly st. s. Lake Glasco.
^g Formerly st. s. Eastern Merchant.

^h Formerly st. w. Nespelem.
ⁱ Formerly st. p. Ulster.
^j Formerly st. s. R. J. Earling.
^k Formerly st. s. {a Elmer E. Wood.
^l Formerly st. s. {b Mongah.
^m Formerly {a st. s. Robert H. Smith.
ⁿ Formerly {b Isthmian Canal st. s. Robert H. Smith.

Line No.	Official No.	Signal and radio-call letters	Rig	Name of vessel	Tonnage		Dimensions			When built	Where built
					Gross	Net	Length	Breadth	Depth		
					Feet	Feet	Feet				
1	77546		St. s.	¹ Robert J. McGuirl.	108	74	80.1	21.8	10.0	1902	Tottenville, N. Y.
2	127583	KFNU	St. s.	² ROBERT J. PAISLEY.	4,260	3,137	410.0	48.0	24.0	1901	West Superior, Wis.
3	229860		St. w.	ROBERT J. STEWART.	184	131	100.0	24.0	5.3	1930	Leavenworth, Kans.
4	212078		St. s.	ROBERT L. IRELAND.	6,387	4,899	504.0	54.0	30.0	1914	Lorain, Ohio.
5	215529	WJON	St. s.	Robert P. Clark.	201	147	128.1	25.8	13.2	1917	Orange, Tex.
6	216127		St. s.	Robt. T. Graham.	46	46	64.5	22.0	4.0	1918	Madison, Ind.
7	70921	WEFS	St. s.	³ Robert W. Groves.	97	48	82.0	19.0	9.0	1890	Philadelphia, Pa.
8	227263		St. s.	ROBERT W. STEWART.	4,161	3,025	379.5	52.2	25.0	1928	Lorain, Ohio.
9	111163	KGMS	St. s.	ROBERT W. WILMOT.	407	277	132.4	28.0	16.0	1897	West Bay City, Mich.
10	111294		St. s.	ROBERT W. E. BUNSEN.	4,473	2,815	439.0	50.2	24.8	1900	Chicago, Ill.
11	219473	KOVM	St. s.	ROBIN ADAIR.	6,895	4,267	424.8	55.2	23.9	1919	Seattle, Wash.
12	219569	KUBN	St. s.	ROBIN GOODFELLOW.	6,885	4,260	424.8	55.2	23.9	1920	do.
13	219511	KOXT	St. s.	ROBIN GRAY.	6,896	4,267	424.8	55.2	23.9	1920	do.
14	219436	KOTM	St. s.	ROBIN HOOD.	6,887	4,263	424.8	55.2	23.9	1919	do.
15	95951		St. s.	⁴ Roche Harbor.	87	59	50.4	15.6	6.1	1888	Tacoma, Wash.
16	202712		St. s.	ROCHESTER.	1,338	910	194.2	39.6	16.8	1905	Newburgh, N. Y.
17	219491		St. s.	⁵ Rochester.	173	87	94.3	25.2	12.2	1919	New York, N. Y.
18	220133	KUTZ	St. s.	ROCHESTER.	6,836	4,221	435.6	56.2	33.6	1920	Sparrows Point, Md.
19	110389		St. p.	Rockaway.	520	361	150.0	32.0	10.5	1879	Wilmington, Del.
20	224506		St. s.	⁶ ROCKAWAY.	593	403	142.0	37.5	13.5	1925	Brooklyn, N. Y.
21	111354		St. s.	ROCKET.	39	27	62.4	15.0	7.0	1901	Buffalo, N. Y.
22	231436		St. s.	⁷ ROCKET.	185	103	96.4	28.1	8.6	1900	Wilmington, Del.
23	219517	KJWS	St. s.	ROCKPORT.	5,401	3,364	400.7	54.2	30.2	1920	Pensacola, Fla.
24	223021		El. s.	RODMAN WANAMAKER.	875	595	209.0	45.1	16.3	1923	Mariners Harbor, N. Y.
25	226560		St. s.	ROGERS CITY.	151	102	88.4	24.6	12.7	1927	Lorain, Ohio.
26	208918	KJWT	St. s.	Rollin E. Mason.	323	145	155.6	23.1	12.9	1911	Essex, Mass.
27	222679		St. s.	Ronda.	39	22	58.9	18.6	4.6	1922	Oig Harbor, Wash.
28	202129	KFHN	St. s.	Roosevelt.	618	350	182.0	35.5	16.2	1905	Verona, Me.
29	203203		St. s.	⁸ Roosevelt.	126	85	114.1	21.6	6.9	1906	Milford, Del.
30	221647		St. p.	Roosevelt.	197	134	95.8	29.2	9.2	1921	North Bend, Ore.
31	111464		St. s.	Roque.	39	20	67.7	14.0	6.0	1902	Boston, Mass.
32	233544		St. s.	Rosalie.	12	5	38.2	11.7	4.6	1898	San Francisco, Calif.
33	217056		St. s.	Rosalie M.	7	7	40.1	10.0	3.6	1918	Vicksburg, Miss.
34	80939		St. s.	⁹ Rosalie May.	48	33	58.7	17.4	8.2	1882	Athens, N. Y.
35	220819	KDKM	St. s.	¹⁰ ROSARIO.	4,659	2,871	376.4	52.3	27.0	1920	Wilmington, Del.
36	130456		St. s.	¹¹ Rose.	74	37	88.0	19.0	9.0	1889	do.
37	201962		St. s.	Rose A.	52	36	59.3	18.3	7.4	1905	Brooklyn, N. Y.
38	111453	KJWU	St. s.	ROSELLE.	220	149	98.0	24.5	13.8	1903	Philadelphia, Pa.
39	130532		St. s.	¹² Rose McNeill.	85	42	75.6	19.7	9.0	1891	Tottenville, N. Y.
40	126909		St. s.	¹³ Rose Reichert.	51	25	62.5	17.9	8.0	1892	do.
41	211702		St. s.	¹⁴ ROSS CODDINGTON.	41	28	55.4	15.1	7.6	1913	Buffalo, N. Y.
42	120718	KJWV	St. s.	¹⁵ Rowe.	476	394	142.8	30.0	10.6	1888	Manitowoc, Wis.
43	95988	KJWW	St. s.	¹⁶ Rowen Card.	186	93	106.3	24.2	12.5	1889	New London, Conn.
44	111311		St. s.	ROWIRA.	35	24	56.6	14.4	6.6	1900	Ferrysburg, Mich.
45	208410		St. s.	Rowland H. Wilcox.	247	119	132.0	22.3	10.7	1911	Noank, Conn.
46	214581	WSCU	St. s.	ROYAL ARROW.	7,794	4,800	467.6	62.7	32.0	1916	Camden, N. J.
47	145897	KJWX	St. s.	¹⁷ ROY HOOBER.	238	120	103.0	23.0	12.3	1901	Philadelphia, Pa.
48	203724		St. s.	¹⁸ Roy B. White.	299	203	102.0	31.0	9.7	1906	Tottenville, N. Y.
49	200160		St. w.	¹⁹ Ruby.	49	49	77.0	16.9	3.3	1883	St. Louis, Mo.
50	111407		St. s.	Rudolph Brothers.	123	83	98.5	26.9	8.3	1902	Athens, N. Y.
51	221729		St. s.	RUDOLPH BLANKENBURG.	292	199	123.3	28.4	11.4	1921	Elizabethport, N. J.
52	205088		St. s.	RUFUS P. RANNEY.	4,797	3,505	425.0	52.0	28.0	1908	Superior, Wis.
53	85238		St. s.	²⁰ Runner.	40	27	64.5	16.0	7.0	1872	Philadelphia, Pa.
54	223694		St. w.	²¹ Rush Krodol.	194	122	132.0	29.0	4.0	1924	Wabasha, Minn.
55	229987		St. s.	Russell I.	22	14	47.8	15.0	5.6	1930	Long Island City, N. Y.
56	202812		St. s.	²² RUSSELL 2.	95	64	72.5	19.1	8.4	1906	Philadelphia, Pa.
57	157564		St. s.	²³ RUSSELL 4.	121	82	84.6	19.0	8.8	1900	do.
58	200348		St. s.	²⁴ Russell 5.	147	99	91.5	24.8	11.6	1903	Noank, Conn.

¹ Formerly st. s. {
^a John K. Gilkinson.
^b Gerard H. Keller.
^c Fortuna.
² Formerly st. s. {
^a Christopher.
^b Thomas Britt.
^c J. E. Savage.
³ Formerly st. s. {
^a Jacob Paulsen.
^b Miami.
⁴ Formerly st. s. Harry Lynn.
⁵ Formerly st. s. Foreman.

⁶ Formerly st. s. Murray Hulbert.
⁷ Formerly U. S. Navy st. s. Rocket.
⁸ Formerly st. s. {
^a J. C. Ritchie.
^b Bayville.
⁹ Formerly st. s. {
^a William Fuller.
^b Eva May.
¹⁰ Formerly st. s. Natirar.
¹¹ Formerly st. s. Newport.
¹² Formerly st. s. {
^a New York Central Lighterage Co. No. 19.
^b New York Central No. 19.
^c Catherine T.

Line No.	Service	Crew	Horsepower	Name of owner	Home port	Address of owner
1	Tow.	7	250	Shamrock Towing Co. (Del.)	New York, N. Y.	Pier 93, North River.
2	Frt.	27	1,600	Morrow S. S. Co. (Del.)	Wilmington, Del.	100 West Tenth Street.
3	Tow.	3	407	Pioneer Sand Co. (Mo.)	Kansas City, Mo.	202 West Francis Street, St. Joseph, Mo.
4	Frt.	28	1,600	Kinney S. S. Co. (Del.)	Wilmington, Del.	100 West Tenth Street.
5	Tow.	16	1,000	Gulf Refining Co. (Tex.)	Port Arthur, Tex.	Gulf Office Building.
6	Fer.	2	50	J. L. Graham	Evansville, Ind.	Vevay, Ind.
7	Tow.	8	400	Atlantic Towing Co. (Del.)	Savannah, Ga.	228 East Bay Street.
8	Tnk.	26	2,100	Standard Oil Co. (Ind.)	Chicago, Ill.	910 South Michigan Avenue.
9	Tow.	16	2,000	New Orleans Coal & Bisso Towboat Co. (Del.)	New Orleans, La.	United Fruit Building.
10	Frt.	25	1,750	Pittsburgh Steamship Co. (W. Va.)	Duluth, Minn.	Wolvin Building.
11	Frt.	36	3,000	Seas Shipping Co. (N. Y.)	New York, N. Y.	39 Cortlandt Street.
12	Frt.	36	3,000	do	do	Do.
13	Frt.†	37	5,000	do	do	Do.
14	Frt.†	36	3,000	do	do	Do.
15	Tow.	7	90	Roche Harbor Lime & Cement Co. (Wash.)	Seattle, Wash.	Pioneer Building.
16	Fer.	8	1,500	New York Central R. R. Co. (N. Y.)	New York, N. Y.	6 Beaver Street.
17	Tow.	8	700	Lehigh Valley R. R. Co. of New Jersey (N. J.)	do	143 Liberty Street.
18	Tnk.	32	3,000	Socony-Vacuum Oil Co. (N. Y.)	do	26 Broadway.
19	Fer.	6	300	City of Portsmouth and County of Norfolk	Norfolk, Va.	Portsmouth, Va.
20	Pas.	3	650	City of New York	New York, N. Y.	Municipal Building.
21	Tow.	3	35	Eustace J. Roberts	Toledo, Ohio	709 LaPlaisance Street, Monroe, Mich.
22	Frt.	12	308	Rocket Steam Packet Co. (Me.)	Portland, Me.	84 Commercial Street.
23	Frt.	45	3,000	United States Shipping Board	Pensacola, Fla.	
24	Fer.	15	2,200	City of New York	New York, N. Y.	Municipal Building.
25	Tow.	10	800	Michigan Limestone & Chemical Co. (Mich.)	Detroit, Mich.	Rogers City, Mich.
26	Fsh.	32	600	John A. Hayes	New London, Conn.	487 Williams Street.
27	Frt.	2	40	Thomas Torgesen	Tacoma, Wash.	Gertrude, Wash.
28	Tow.	11	900	Washington Tug & Barge Co. (Wash.)	Seattle, Wash.	Colman Dock.
29	Frt.	3	125	Hutchinson Ferry Co. (N. Y.)	Cape Vincent, N. Y.	Fuller Street, Alexandria Bay, N. Y.
30	Fer.	4	108	State of Oregon (Oreg.)	Marshfield, Oreg.	State House, Salem, Oreg.
31	Fsh.	4	70	Eastern Packing Co. (Mo.)	Portland, Me.	30 Commercial Street.
32	Tow.	2	80	O. H. Freeman	Port Townsend, Wash.	1101 Northlake Avenue, Seat- tle, Wash.
33	Pas.	2	30	T. H. Morrissey	Vicksburg, Miss.	1009 Washington Street.
34	Tow.	5	120	William H. Westervelt	New York, N. Y.	Pier 43, N. R.
35	Frt.	33	2,600	A. H. Bull S. S. Co. (N. J.)	do	115 Broad Street.
36	Tow.	8	400	Louis B. Tucker	Philadelphia, Pa.	103 Walnut Street.
37	Tow.	6	150	Louis Lubchansky	New London, Conn.	64 Howard Street.
38	Tow.	9	500	Central R. R. Co. of New Jersey (N. J.)	New York, N. Y.	143 Liberty Street.
39	Tow.	5	300	East River Towing Co. (N. Y.)	do	17 Battery Place.
40	Tow.	4	150	Reichert Towing Line (N. Y.)	do	Foot Du Pont Street (B).
41	Tow.	2	200	Arthur H. Connelly	Buffalo, N. Y.	159 Ohio Street.
42	Oys.	13	360	Steamer Rowe (Del.)	New Haven, Conn.	70 East Ferry Street.
43	Tow.	9	600	Queens Towing Line (N. Y.)	New York, N. Y.	15 Moore Street.
44	Fsh.	3	28	Timothy J. Desmond, Estate of	Buffalo, N. Y.	c/o John J. Desmond, execu- tor, Dunkirk, N. Y.
45	Fsh.	30	450	John A. Hayes	New London, Conn.	487 Williams Street.
46	Tnk.	38	3,200	Socony-Vacuum Oil Co. (N. Y.)	New York, N. Y.	26 Broadway.
47	Tow.	10	500	Sinclair Navigation Co. (Del.)	do	45 Nassau Street.
48	Frt.	6	350	Dennis Kelly	do	155 Broadway, Elizabeth, N. J.
49	Tow.	11	40	A. P. Breaux	New Orleans, La.	Lockport, La.
50	Tow.	6	193	Mathug Marine Operating Co. (Del.)	New York, N. Y.	15 Moore Street.
51	Frb.	12	800	City of Philadelphia	Philadelphia, Pa.	City Hall.
52	Frt.	28	1,600	Triton Steamship Co. (Del.)	Wilmington, Del.	100 West Tenth Street.
53	Tow.	9	200	Cottman Co. (Md.)	Baltimore, Md.	Baltimore Trust Building.
54	Tow.	6	450	Rush H. Burnside	New Orleans, La.	Perdido Building.
55	Tow.	5	250	Newtown Creek Towing Co. (N. Y.)	New York, N. Y.	17 Battery Place.
56	Tow.	11	300	do	do	Do.
57	Tow.	10	500	do	do	Do.
58	Tow.	6	450	do	do	Do.

13 Formerly st. s. {a C. Offerman.
b Chas. P. Kuper.

14 Formerly st. s. Colonel Ward.

15 Formerly st. s. Fannie C. Hart.

16 Formerly st. s. Harold.

17 Formerly st. s. Texas.

18 Formerly st. s. Standard.

19 Formerly U. S. Eng. Corps st. w. Ruby.

20 Formerly st. s. Greyhound.

21 Formerly st. w. {a Aldebaran.
b U. S. E. C. st. w. Aldebaran.

22 Formerly st. s. {a Onrust.
b Thomas F. O'Brien, Jr.

23 Formerly st. s. {a De Witt C. Ivins.

{b Aca Morse.

{c O'Brien Boys.

24 Formerly st. s. {a New York Dock Company.

{b James J. McAllister.

{c James H. Flannery.

Line No.	Official No.	Signal and radio-call letters	Rig	Name of vessel	Tonnage		Dimensions			When built	Where built
					Gross	Net	Length	Breadth	Depth		
					Feet						
1	111124	KJWY	St. s.	¹ Russell 6	174	74	91.0	23.5	10.8	1896	New London, Conn.
2	204105	KJWZ	St. s.	² Russell 7	119	81	83.0	22.2	10.0	1907	Noank, Conn.
3	201842		St. s.	³ Russell 9	77	52	70.5	19.4	8.7	1904	Tottenville, N. Y.
4	228122		St. s.	Russell 11	55	37	58.0	19.0	7.3	1928	Long Island City, N. Y.
5	212567		St. s.	⁴ Russell 14	61	41	58.5	18.7	9.0	1914	Tottenville, N. Y.
6	220376		St. s.	⁵ Russell 15	79	54	73.9	20.3	8.2	1920	Long Island City, N. Y.
7	203746		St. s.	⁶ Russell 16	55	37	62.0	17.4	7.7	1906	do.
8	100445		St. s.	⁷ Russell 17	88	44	81.7	20.5	9.3	1889	Athens, N. Y.
9	202405		St. s.	⁸ Russell 18	65	44	64.7	19.0	8.0	1905	Tottenville, N. Y.
10	218126		St. s.	Rustler	14	9	44.3	11.9	3.6	1912	International Falls, Minn.
11	93358		St. w.	⁹ Ruth	63	63	98.0	20.5	4.0	1903	Morgan City, La.
12	111465		St. s.	Ruth	35	24	64.2	15.4	5.4	1903	Buffalo, N. Y.
13	204530		St. s.	¹⁰ Ruth	373	299	113.6	28.3	9.4	1907	Tottenville, N. Y.
14	206747		St. c.	RUTH	86	86	100.0	35.2	5.0	1909	Dubuque, Iowa
15	210588		St. w.	RUTH	83	83	100.0	20.0	4.3	1912	St. Louis, Mo.
16	231359		St. w.	¹¹ Ruth	72	50	79.0	18.5	3.5	1895	Keokuk, Iowa
17	213345		St. s.	Ruth R.	13	11	37.0	11.3	3.8	1915	Numbinway, Mich.
18	220966	WADW	St. s.	¹² RUTH ALEXANDER	8,135	4,988	439.1	56.0	26.2	1913	Hamburg, Germany
19	100600		St. w.	¹³ Ruth Ann	71	71	90.8	27.0	3.9	1895	Levanua, Ohio
20	220761	KDIP	St. s.	¹⁴ RUTH KELLOGG	5,037	3,086	390.0	54.2	27.8	1920	Hog Island, Pa.
21	219173	KOKS	St. s.	¹⁵ RUTH LYKES	2,612	1,725	251.0	43.6	26.1	1919	Chicago, Ill.
22	111181		St. s.	Ruth B. Lute	148	91	95.0	21.8	7.6	1898	Wilmington, Del.
23	220052	KJXA	St. s.	Ryder Hanify	1,343	756	235.0	43.0	17.7	1920	North Bend, Oreg.
24	92525		St. s.	¹⁶ S. & H. No. 1	50	26	61.2	18.0	7.0	1893	Athens, N. Y.
25	127065		St. s.	¹⁷ S. & H. No. 2	112	56	80.5	21.7	9.5	1894	Newburg, N. Y.
26	110462		St. s.	¹⁸ S. & H. No. 3	71	48	72.0	18.3	8.6	1881	do.
27	127398		St. s.	¹⁹ S. & H. No. 5	69	34	71.2	20.0	7.9	1900	Bath, Me.
28	85763		St. s.	²⁰ S. & H. No. 6	50	34	57.7	17.4	8.1	1882	Tottenville, N. Y.
29	200379		St. s.	²¹ S. & H. No. 7	76	37	75.3	20.1	8.2	1903	Bath, Me.
30	117224	KJXB	St. s.	²² S. S. Co. No. 12 (Steel)	158	107	90.0	20.5	11.0	1903	Camden, N. J.
31	30094	WBDQ	St. s.	²³ S. B. COOLIDGE	3,695	2,818	376.0	48.2	22.4	1897	Chicago, Ill.
32	218630	KJXC	St. s.	S. B. HUNT	6,840	4,268	429.3	59.2	31.4	1919	Chester, Pa.
33	127426	WFUI	St. s.	²⁴ S. B. WAY	6,874	5,288	542.4	50.2	28.7	1900	West Superior, Wis.
34	116710		St. s.	S. C. HURT	63	43	73.7	18.0	8.4	1896	Baltimore, Md.
35	81038		St. s.	²⁵ S. E. VAUGHAN	70	35	74.5	18.5	8.0	1884	Boston, Mass.
36	96445		St. s.	²⁶ S. H. ROBBINS	4,909	3,617	444.0	50.0	24.6	1899	Lorain, Ohio
37	115925		St. s.	S. L. CROSBY	103	51	90.8	22.5	9.0	1883	Philadelphia, Pa.
38	216019	WPCM	St. s.	S. M. SPALDING	7,175	4,361	435.0	56.0	32.0	1918	San Francisco, Calif.
39	226471	WNBQ	St. w.	S. S. THORPE	319	197	130.1	35.1	5.1	1927	Dubuque, Iowa
40	226885	WOB A	St. s.	S. T. CRAPO	4,769	2,942	392.5	60.3	24.4	1927	River Rouge, Mich.
41	220941	KDML	St. s.	S. C. T. DODD	7,025	4,362	425.0	57.2	33.1	1920	Oakland, Calif.
42	215201	WHCY	St. s.	²⁷ SABINE	488	252	152.2	26.1	15.1	1917	Baltimore, Md.
43	205213		St. s.	²⁸ Sabino	24	9	45.2	15.3	5.4	1908	East Boothbay, Me.
44	217328	WGOI	St. s.	SACCARAPPA	4,965	2,952	390.0	54.2	27.6	1918	Hog Island, Pa.
45	116994		St. s.	SACHEM	195	132	110.3	24.0	10.0	1900	Baltimore, Md.
46	127649	KJXE	St. s.	²⁹ SACHEM	197	134	143.3	23.6	12.5	1902	Wilmington, Del.
47	204106		St. s.	³⁰ SACHEM	100	70	71.8	20.1	10.5	1907	Buffalo, N. Y.
48	116682		St. s.	Sacramento	2,380	1,903	308.2	42.6	21.2	1895	West Bay City, Mich.
49	130118		St. p.	³¹ Sacramento	2,254	1,378	268.0	42.5	18.8	1877	San Francisco, Calif.

¹ Formerly st. s. {
² Formerly st. s. {
³ Formerly st. s. {
⁴ Formerly st. s. Downer V.
⁵ Formerly st. s. Thetis.
⁶ Formerly st. s. Hero.
⁷ Formerly st. s. {
⁸ Formerly st. s. Downer.
⁹ Formerly st. w. Mamie D.
¹⁰ Formerly st. s. Port Chester.
¹¹ Formerly U. S. Engineer Corps st. w. Ruth.
¹² Formerly {
¹³ Formerly st. w. Ironton.
¹⁴ Formerly st. s. Vaba.
¹⁵ Formerly st. s. {
¹⁶ Formerly st. s. {

¹⁷ Formerly st. s. Downer.
¹⁸ Formerly st. w. Mamie D.
¹⁹ Formerly st. s. Port Chester.
²⁰ Formerly U. S. Engineer Corps st. w. Ruth.
²¹ Formerly {
²² Formerly st. w. Ironton.
²³ Formerly st. s. Vaba.
²⁴ Formerly st. s. {
²⁵ Formerly st. s. {

Line No.	Service	Crew	Horsepower	Name of owner	Home port	Address of owner
1	Tow.	8	250	Newton Creek Towing Co. (N. Y.)	New York, N. Y.	17 Battery Place.
2	Tow.	10	900	do.	do.	Do.
3	Tow.	6	150	do.	do.	Do.
4	Tow.	5	150	do.	do.	Do.
5	Tow.	5	260	Russell Bros. Towing Co. (N. Y.)	do.	Do.
6	Tow.	5	140	Harlem River Tow Boat Line (N. Y.)	do.	Foot East One Hundred and Third Street.
7	Tow.	4	150	Newtown Creek Towing Co. (N. Y.)	do.	17 Battery Place.
8	Tow.	7	300	do.	do.	Do.
9	Tow.	4	175	do.	do.	Do.
10	Tow.	4	20	International Lumber Co. (Minn.)	Duluth, Minn.	International Falls, Minn.
11	Tow.	8	200	Owen F. Burke	Mobile, Ala.	Foot St. Francis Street.
12	Fsh.	4	96	Lake Erie Fish Co. (Pa.)	Erie, Pa.	Foot State Street.
13	Frt.	5	400	A. H. Bull S. S. Co. (N. J.)	New York, N. Y.	115 Broad Street.
14	Fer.	5	120	Burnside & Donaldsonville Packet Co., Ltd. (La.)	New Orleans, La.	171 Walnut Street.
15	Tow.	5	40	Yourtee-Roberts Sand Co. (Ill.)	St. Louis, Mo.	Chester, Ill.
16	Tow.	5	100	Kingston Lake Gravel Co. (Ill.)	Chicago, Ill.	Mapleton, Ill.
17	Fsh.	2	10	Robert S. McDonald	Sault Ste Marie, Mich.	Detour, Mich.
18	Pas.	143	5,000	Dollar Terminal S. S. Co. (Nev.)	San Francisco, Calif.	311 California Street.
19	Fer.	7	50	Bellaire-Benwood & Wheeling Ferry Co. (W. Va.)	Pittsburgh, Pa.	3501 Guernsey Street, Bellaire, Ohio.
20	Tnk.†	34	2,500	New York and Philippine Steamship Corporation (Del.)	New York, N. Y.	17 Battery Place.
21	Frt.†	25	1,500	Lykes Brothers S. S. Co. (La.)	Galveston, Tex.	U. S. National Bank Building.
22	Frt.	5	125	Dyer Transportation Line (R. I.)	Providence, R. I.	185 South Water Street.
23	Frt.	28	1,000	J. R. Hanify Co. (Calif.)	San Francisco, Calif.	24 Market Street.
24	Tow.	4	125	Steamtug S. & H. No. 1 (N. Y.)	New York, N. Y.	17 State Street.
25	Tow.	10	300	Steamtug S. & H. No. 2 (N. Y.)	do.	Do.
26	Tow.	5	250	Steamtug S. & H. No. 3 (N. Y.)	do.	Do.
27	Tow.	3	250	Steamtug S. & H. No. 5 (N. Y.)	do.	Do.
28	Tow.	4	200	Steamtug S. & H. No. 6 (N. Y.)	do.	Do.
29	Tow.	4	250	Steamtug S. & H. No. 7 (N. Y.)	do.	Do.
30	Tow.	9	1,000	Standard Shipping Co. (Del.)	Baltimore, Md.	17 State Street.
31	Frt.	27	1,000	Pioneer Steamship Co. (Del.)	Wilmington, Del.	Second Avenue and Clinton Street.
32	Tnk.	37	2,800	Standard Shipping Co. (Del.)	do.	100 West Tenth Street.
33	Frt.	32	1,750	Columbia Transportation Co. (Del.)	do.	30 Rockefeller Plaza, New York, N. Y.
34	Tow.	6	160	Despatch Shipping Corporation (N. Y.)	New York, N. Y.	100 West Tenth Street.
35	Tow.	4	300	Steamtug S. E. Vaughn (N. Y.)	do.	44 Whitehall Street.
36	Frt.	27	1,300	Wilson Transit Co. (Del.)	Wilmington, Del.	59 Penrl Street.
37	Tow.	8	350	Cornell Steamboat Co. (N. Y.)	Albany, N. Y.	100 West Tenth Street.
38	Tnk.†	36	2,600	Pan American Foreign Corporation (Del.)	Wilmington, Del.	22 Ferry Street, Kingston, N. Y.
39	Tow.	16	800	Inland Waterways Corporation (Del.)	Minneapolis, Minn.	110 West Tenth Street.
40	Frt.	34	1,800	Huron Transportation Co. (Mich.)	Detroit, Mich.	523 Marquette Avenue.
41	Tnk.	35	3,200	Standard Oil Co. of California (Del.)	San Francisco, Calif.	Ford Building.
42	Tow.	20	1,500	Sabine Transportation Co. (Del.)	Baltimore, Md.	225 Bush Street.
43	Frt.	3	80	Harry P. Williams	Portland, Me.	c/o F. H. Shallus, Chamber of Commerce Building.
44	Frt.†	37	2,500	South Atlantic S. S. Co. (Del.)	Savannah, Ga.	21 Customhouse Wharf.
45	Tow.	10	500	James McWilliams Blue Line (N. J.)	New York, N. Y.	7 West Tenth Street.
46	Pas.	7	1,200	Jacob Martin	do.	1 Broadway.
47	Tow.	4	70	Dunbar & Sullivan Dredging Co. (N. Y.)	Buffalo, N. Y.	2749 East Twenty-seventh Street, Sheepshead Bay (B).
48	Frt.	20	1,200	Davidson Steamship Co. (Minn.)	Duluth, Minn.	254 Court Street.
49	Fer.	18	1,400	South Pacific Coast Ry. Co. (Calif.)	San Francisco, Calif.	Board of Trade Building.

17 Formerly st. s. {
 a Comet.
 b S. O. Co. No. 5.
 c S. T. Co. No. 5.
 d Socony 5.
 e Madeline Meseck.
 f Floral E. Rol.
 15 Formerly {
 a st. s. Robert Burnett.
 b st. s. Admiral.
 19 Formerly st. s. Cobannel.
 20 Formerly st. s. {
 a Glen Cove.
 b John A. Meseck.
 c Daniel R. Roe.

21 Formerly st. s. Quequechan.
 22 Formerly st. s. S. O. Co No. 12.
 23 Formerly st. s. Australia.
 24 Formerly st. s. {
 a Charles R. Van Hise.
 b A. E. R. Schnelder.
 25 Formerly st. s. Wesley A. Gove.
 26 Formerly st. s. Henry W. Oliver.
 27 Formerly st. s. Freeport Sulphur No. 2.
 28 Formerly st. s. Tourist.
 29 Formerly st. y. Cell.
 30 Formerly st. s. John Kelderhouse.
 31 Formerly st. p. Newark.

Line No.	Official No.	Signal and radio-call letters	Rig	Name of vessel	Tonnage		Dimensions			When built	Where built
					Gross	Net	Length	Breadth	Depth		
							Feet	Feet	Feet		
1	215039	KMWE	St. s.	SACRAMENTO..... □+	4,782	2,996	320.0	53.2	27.5	1918	Seattle, Wash.
2	200765		St. s.	Sadle Ross.....	49	27	60.5	18.6	7.7	1904	Boston, Mass.
3	117264		St. s.	Safety.....	134	91	85.6	27.2	8.3	1903	Jersey City, N. J.
4	216845	KJXF	St. s.	SAG HARBOR..... +	2,431	1,417	264.0	42.2	21.9	1918	Mariners Harbor, N. Y.
5	216584		KTUO	St. s.	SAGADAHOC..... □⊙	6,275	3,969	420.5	54.2	31.4	1918
6	117031	St. s.		Sagamore.....	173	62	110.0	25.0	12.0	1900	Fall River, Mass.
7	150166		St. s.	Sagamore.....	142	96	115.4	25.6	6.8	1879	Brooklyn, N. Y.
8	217619	KZIU	St. s.	SAGAPORACK..... □+⊙	5,113	3,101	390.0	51.2	27.6	1919	Hog Island, Pa.
9	217919		St. s.	SAGE BRUSH..... □+⊙	5,565	3,475	409.8	54.2	27.7	1919	Portland, Ore.
10	204673	KJXI	St. s.	Saginaw.....	886	498	191.4	39.1	14.2	1907	Hoquiam, Wash.
11	214722		WNFE	St. s.	SAGUA..... □+	3,298	2,005	331.1	45.2	25.6	1914
12	217692	KEPR		St. s.	SAHALE..... □+⊙	5,028	3,056	390.0	54.2	27.6	1919
13	222451			St. w.	Sailor.....	57	57	64.2	26.4	4.4	1922
14	223970		St. w.	SAILOR.....	445	327	133.8	36.0	7.1	1924	Point Pleasant, W. Va.
15	207582		St. s.	STE. CLAIRE.....	870	507	181.0	50.0	14.9	1910	Toledo, Ohio.
16	222668		St. p.	STE. GENEVIEVE.....	1,667	1,639	286.3	51.0	11.0	1922	Charleston, W. Va.
17	200449		St. s.	St. Helen.....	52	35	60.0	17.8	7.6	1903	Tottenville, N. Y.
18	223693		St. s.	SAINT IGNACE.....	525	239	172.5	44.0	10.7	1919	Milwaukee, Wis.
19	92070		St. s.	St. John.....	26	13	51.9	15.5	5.1	1888	Tottenville, N. Y.
20	231530	WHEI	St. s.	SAINT JOHN..... □+⊙	6,185	3,020	387.4	61.2	27.0	1932	Newport News, Va.
21	116863		St. w.	St. Joseph.....	69	43	96.0	22.5	4.5	1898	St. Michael, Alaska.
22	91969		St. s.	St. Lawrence..... +	150	75	93.6	22.0	10.0	1888	Camden, N. J.
23	116755		St. s.	St. Louis.....	779	530	200.0	46.0	15.2	1896	Philadelphia, Pa.
24	221137	KDQX	St. s.	St. Louis..... □⊙	757	410	200.0	40.0	7.9	1921	Point Pleasant, W. Va.
25	210944		St. s.	SAINTE MARIE.....	2,383	1,620	250.0	62.2	21.7	1913	Toledo, Ohio.
26	107261		St. s.	St. Martin.....	119	80	87.5	22.3	9.8	1896	Newburgh, N. Y.
27	150841		St. s.	St. Paul.....	102	68	85.4	21.2	9.7	1899	Baltimore, Md.
28	200694		St. p.	St. Paul.....	832	832	276.6	65.0	6.4	1903	Dubuque, Iowa.
29	220001		St. s.	St. Thomas..... □	102	69	76.9	21.8	9.3	1920	Tottenville, N. Y.
30	219991	KJXJ	St. s.	SALAAM..... □+	5,990	3,709	400.7	54.2	30.4	1920	Harriman, Pa.
31	211619		St. s.	SALEM.....	20	13	54.7	10.0	4.4	1913	New York, N. Y.
32	211806		St. s.	SALEM.....	774	526	142.6	38.1	14.6	1913	Wilmington, Del.
33	107539	KJXK	St. s.	SALISBURY.....	284	164	123.9	25.0	12.6	1900	Camden, N. J.
34	116315		St. s.	Sallie.....	25	12	56.5	14.5	6.5	1889	Baltimore, Md.
35	208954		St. w.	Sallie Marmet.....	129	129	142.8	28.0	4.0	1910	Marietta, Ohio.
36	216542	KJXL	St. s.	Salmon King.....	1,377	1,100	202.0	40.1	16.2	1918	Seattle, Wash.
37	203826		St. s.	Salutation.....	184	125	107.5	22.5	11.0	1907	Camden, N. J.
38	25254	KJXM	St. s.	Salvager..... □	141	71	125.6	20.6	10.0	1833	Chester, Pa.
39	207299		WJEH	St. s.	Salvor..... +	532	235	132.3	33.3	15.1	1910
40	209071			St. w.	Sam Conner.....	47	47	101.1	19.6	3.2	1911
41	228180		St. w.	SAM CRAIG.....	416	294	151.0	34.7	6.0	1929	Midland, Pa.
42	225165		St. w.	SAM P. SUIE.....	296	185	123.0	30.6	5.4	1925	Point Pleasant, W. Va.
43	216718	KTUI	St. s.	SAMOA..... □+⊙	1,997	1,172	251.0	43.6	18.1	1918	Duluth, Minn.
44	115791		St. s.	Samson.....	159	79	108.0	22.1	10.6	1881	Camden, N. J.
45	203583	KQBI	St. s.	SAMSON..... □+⊙	581	331	151.9	29.6	18.2	1906	Port Richmond, N. Y.
46	116177		St. s.	Samuel Eccles, Jr.....	41	20	69.6	16.2	6.6	1887	Hertford County, N. C.
47	225409	WPBQ	St. s.	SAMUEL MATHER..... +⊙	8,161	6,442	586.3	60.2	27.9	1926	Lorain, Ohio.
48	116495		WBDC	St. s.	SAMUEL MITCHELL..... ⊙	2,248	1,362	293.3	40.4	20.1	1892
49	117000	St. s.		SAMUEL H. ASHBRIDGE.....	268	182	134.0	24.0	10.0	1900	Philadelphia, Pa.
50	212902		St. s.	SAMUEL J. DARK.....	58	29	61.7	18.0	7.9	1914	Buffalo, N. Y.
51	220955	KDMS	St. s.	SAMUEL L. FULLER..... □⊙	6,950	4,312	430.0	59.2	33.4	1921	Chester, Pa.
52	224936		St. w.	SAMUEL L. MAY.....	183	183	130.0	28.0	5.0	1925	Jeffersonville, Ind.
53	221721	KDVO	St. s.	SAMUEL Q. BROWN..... □⊙	6,621	4,117	421.4	58.2	32.9	1921	Chester, Pa.
54	116811		St. s.	SAMUEL F. B. MORSE..... △	4,477	3,376	456.0	50.0	23.8	1898	West Bay City, Mich.
55	217152	WDIO	St. s.	SAN ANGELO..... □+⊙	5,605	3,521	409.5	54.2	27.4	1918	Seattle, Wash.
56	219621		St. s.	SAN ANSELMO..... □+⊙	5,758	3,571	410.5	54.2	29.2	1920	do.
57	219593	KUCM	St. s.	SAN ANTONIO..... □+⊙	2,689	1,667	253.4	43.8	26.2	1920	Mantowoc, Wis.
58	219422		St. s.	SAN BERNARDINO..... □+⊙	5,751	3,555	410.5	54.2	29.2	1920	Seattle, Wash.

1 Formerly {a st. s. Sadle Ross.
b U. S. Navy st. s. Sadle Ross.

2 Formerly st. s. Port Chester.

3 Formerly st. s. West Cherow.

4 Formerly Dutch st. s. Van der Duyn.

5 Formerly st. s. {a Frank Steers.
b Hamburg American Line No. 2.
c Donald G.

6 Formerly U. S. Q. M. C. st. s. Colonel Pond.

7 Formerly st. s. Mabel.

8 Formerly st. s. Mercer.

9 Formerly st. s. {a A. A. Sumner.
b Nellie Tracy.
c U. S. E. F. C., A. I. S. C. No. 2.
d U. S. E. F. C., A. I. S. C. Newark Bay.

10 Formerly st. s. Peerless.

11 Formerly st. s. {a A. E. Ackerman.
b Socony 27.

12 Formerly st. s. {a Hamburg-American Line No. 4.
b A. T. S. No. 4.
c Hamburg-American Line No. 4.

Line No.	Service	Crew	Horsepower	Name of owner	Home port	Address of owner
1	Frt.	32	2,100	Charles Nelson Co. (Calif.)	San Francisco, Calif.	230 California Street.
2	Tow.	5	180	Ross Towhont Co. (Mass.)	Boston, Mass.	28 T Wharf.
3	Frt.	7	130	New York & New Jersey Steamboat Co. (N. J.)	Perth Amboy, N. J.	286 Front Street.
4	Frt.	28	1,400	U. S. Shipping Board	New York, N. Y.	15 Moore Street.
5	Frt.	33	3,800	Argonaut Line (Del.)	do.	26 Beaver Street.
6	Frt.	5	250	Dyer Transportation Line (R. I.)	Providence, R. I.	185 South Water Street.
7	Frt.	6	140	New York & New Jersey Steamboat Co. (N. J.)	Perth Amboy, N. J.	286 Front Street.
8	Frt.	32	3,140	American Scantic Line (Del.)	New York, N. Y.	5 Broadway.
9	Frt.	40	2,500	Shepard S. S. Co. (Me.)	Portland, Me.	477 Congress Street.
10	Frt.	22	750	Charles Nelson Co. (Calif.)	San Francisco, Calif.	230 California Street.
11	Frt.	41	1,600	United Fruit S. S. Corporation (Del.)	New York, N. Y.	Pier 3, N. R.
12	Frt.	35	2,500	Tampa Intercoastal S. S. Co. (Fla.)	New Orleans, La.	Whitney Building.
13	Fer.	3	90	Swan Creek Steam Ferry Co.	Pittsburgh, Pa.	Glenwood, W. Va.
14	Tow.	10	850	Vesta Coal Co. (Pa.)	do.	311 Ross Street.
15	Fer.	25	2,000	Detroit & Windsor Ferry Co. (Mich.)	Detroit, Mich.	Foot Woodward Avenue.
16	Fer.	7	1,200	Missouri-Illinois R. R. Co. (Mo.)	St. Louis, Mo.	Bonne Terre, Mo.
17	Tow.	5	150	Steamtug St. Helen (N. Y.)	New York, N. Y.	Box 61, Tottenville, N. Y.
18	Fer.	19	350	State of Michigan	Detroit, Mich.	Lansing, Mich.
19	Tow.	4	125	Steamtug St. John (N. Y.)	New York, N. Y.	Box 61, Tottenville, N. Y.
20	Pas.	177	\$11,400	Eastern S. S. Lines (Me.)	Boston, Mass.	Box 5179.
21	Pas.	9	50	Ira F. Wood	do.	Iditarod, Alaska.
22	Tow.	11	350	Steamtug St. John (N. Y.)	New York, N. Y.	Box 51, Tottenville, N. Y.
23	Fer.	7	1,800	Pennsylvania Railroad Co. (Pa.)	do.	Pennsylvania Station.
24	Tow.	27	2,000	Inland Waterways Corporation (D. C.)	New Orleans, La.	211 Camp Street.
25	Fer.	27	2,500	Mackinac Transportation Co. (Mich.)	Grand Haven, Mich.	St. Ignace, Mich.
26	Tow.	5	350	Steamtug St. Martin (N. Y.)	New York, N. Y.	Box 61, Tottenville, N. Y.
27	Tow.	5	450	Steamtug St. Paul (N. Y.)	do.	Do.
28	Pas.	62	825	Streckfus Steamers (Del.)	St. Louis, Mo.	Foot Washington Avenue.
29	Tow.	6	300	Steamtug St. Thomas (N. Y.)	New York, N. Y.	Box 61, Tottenville, N. Y.
30	Frt.	44	3,000	United States Shipping Board	Philadelphia, Pa.	Bourse Building.
31	Pas.	3	70	Arundel Corporation (Md.)	Baltimore, Md.	Pier 2, Pratt Street.
32	Fer.	7	700	Philadelphia & Camden Ferry Co. (N. J.)	Philadelphia, Pa.	Broad Street Station.
33	Tow.	9	1,200	New York, Philadelphia and Norfolk R. R. Co. (Va.)	Cape Charles, Va.	
34	Tow.	3	16	Norfolk Lighterage Co. (Va.)	Norfolk, Va.	Foot Commerce Street.
35	Tow.	15	400	Raymond City Transportation Co. (Ohio)	Cincinnati, Ohio.	First National Bank Building.
36	Drg.	48	400	Beatrice Rotermund	San Francisco, Calif.	1516 Eighth Street, Eureka, Calif.
37	Tow.	9	500	James McWilliams Blue Line (N. J.)	New York, N. Y.	1 Broadway.
38	Msc.	5	500	Salvage Process Corporation (N. Y.)	do.	224 Bush Street (B).
39	Wrk.	22	1,000	Subocean Salvage Corporation (Del.)	do.	149 Nineteenth Avenue, Whitestone, N. Y.
40	Frt.	14	90	Tennessee River Navigation Co. (Tenn.)	Chattanooga, Tenn.	100 Water Street.
41	Tow.	18	750	Union Barge Line Corporation (Pa.)	Pittsburgh, Pa.	302 Penn Avenue.
42	Tow.	23	600	Island Creek Fuel and Transportation Co. (Me.)	Cincinnati, Ohio.	Dixie Terminal Building
43	Frt.	27	1,250	Hammond Lumber Co. (Del.)	San Francisco, Calif.	310 Sansome Street.
44	Pas.	11	650	Port of New Orleans (La.)	New Orleans, La.	c/o Board of Commissioners, New Court Building.
45	Tow.	16	1,100	Eastern Transportation Co. (Del.)	Wilmington, Del.	7 West Tenth Street.
46	Tow.	9	60	Norfolk Lighterage Co. (Va.)	Norfolk, Va.	Foot Commerce Street.
47	Frt.	32	2,200	Interlake Steamship Co. (Del.)	Wilmington, Del.	100 West Tenth Street.
48	Frt.	20	1,475	Huron Transportation Co. (Mich.)	Detroit, Mich.	1317 Ford Building.
49	Pol.	9	700	City of Philadelphia	Philadelphia, Pa.	c/o Department of Public Welfare, City Hall.
50	Tow.	2	300	John Sayen	Detroit, Mich.	2132 Lenox Avenue.
51	Tnk.	31	3,000	Sinclair Navigation Co. (Del.)	New York, N. Y.	45 Nassau Street.
52	Tow.	16	350	Union Sand & Gravel Co. (W. Va.)	Pittsburgh, Pa.	Huntington, W. Va.
53	Tnk.	37	3,000	Tide Water Associated Transport Corporation (Del.)	Wilmington, Del.	7 West Tenth Street
54	Frt.	25	2,200	Pittsburgh Steamship Co. (W. Va.)	Duluth, Minn.	Wolvin Building.
55	Frt.	39	2,000	Pacific-Atlantic Steamship Co. (Del.)	Portland, Oreg.	Porter Building.
56	Frt.	34	2,500	do.	do.	Do.
57	Frt.	29	1,160	Southern S. S. Co. (Del.)	Philadelphia, Pa.	Broad Street Station.
58	Frt.	36	3,000	Pacific-Atlantic Steamship Co. (Del.)	Portland, Oreg.	Porter Building.

¹³ Formerly st. s. Abram Minis.

¹⁴ Formerly st. s. H. B. Lovejoy.

¹⁵ Formerly st. s. {^a Utowana.

{^b Oneida.

{^c Adelante.

{^d John Gully.

¹⁶ Formerly st. s. {^a Robert C. Clowry.

{^b Telegraph.

¹⁷ Formerly st. w. H. E. Myrtle.

¹⁸ Formerly st. s. Lake Peplin.

¹⁹ Formerly st. s. {^a Gypsum King.

{^b Brooks-Seanlon.

²⁰ Formerly st. s. {^a Westmead.

{^b Willanglo.

²¹ Formerly st. s. {^a West Jester.

{^b Oran.

²² Formerly st. s. Lake Ikatan.

²³ Formerly st. s. {^a West Jappa.

{^b Oriole.

Steam Vessels

Line No.	Official No.	Signal and radio-call letters	Rtg	Name of vessel	Tonnage		Dimensions			When built	Where built
					Gross	Net	Length	Breadth	Depth		
1	219320	KORB	St. s.	¹ SAN CLEMENTE..... □+⊙	5,493	3,428	410.0	Feet 51.4	Feet 27.2	1919	Los Angeles, Calif.
2	216794	KUBF	St. s.	San Diego..... □+⊙	1,487	835	237.3	41.7	16.8	1918	Hoquiam, Wash.
3	219167	KOLC	St. s.	² SAN DIEGO..... □+⊙	4,994	3,058	376.4	52.3	27.0	1919	Sparrows Point, Md.
4	218388	KIMX	St. s.	³ SAN DOMINGO..... □+⊙	4,760	2,890	376.4	52.3	27.0	1919	do
5	218196	KEDR	St. s.	⁴ SAN FELIPE..... □+⊙	5,918	3,680	409.8	54.2	29.2	1919	Seattle, Wash.
6	219474	WACF	St. s.	⁵ SAN GABRIEL..... □+⊙	4,821	2,981	386.8	52.2	27.4	1919	Arlington, N. Y.
7	200468	KJXS	St. s.	SAN JACINTO..... □+	6,069	3,870	380.0	53.0	24.7	1903	Chester, Pa.
8	212635	KDAJ	St. s.	⁶ SAN JOSE..... □+⊙	3,358	1,938	330.0	44.6	13.9	1904	Belfast, Ireland
9	116935	WFOD	St. s.	SAN JUAN..... □+⊙	3,511	2,194	317.0	42.0	23.8	1900	Wilmington, Del.
10	201483	KJXT	St. s.	San Juan..... □	284	128	118.0	24.5	13.5	1901	Seattle, Wash.
11	215544	WC DL	St. s.	⁷ SAN JULIAN..... □+⊙	6,872	4,321	468.5	58.5	32.2	1911	Bremen, Germany
12	222781		El. s.	SAN LEANDRO..... □+	1,653	1,048	225.0	42.1	17.1	1923	Los Angeles, Calif.
13	219648	KUFB	St. s.	⁸ SAN LUCAS..... □+⊙	6,588	4,156	415.1	55.7	32.0	1919	Osaka, Japan
14	219423	KOTG	St. s.	⁹ SAN MARCOS..... □+⊙	5,758	3,560	410.5	54.2	29.2	1919	Seattle, Wash.
15	213201	KDBE	St. s.	¹⁰ SAN MATEO..... □+⊙	3,289	1,878	315.2	44.2	28.8	1915	Belfast, Ireland
16	222389		St. s.	SAN MATEO..... □	1,782	1,120	216.7	42.1	17.3	1922	San Francisco, Calif.
17	117008		St. p.	SAN PABLO..... □	1,581	966	226.1	36.2	17.6	1900	do
18	208653		St. p.	SAN PEDRO..... □	1,720	1,035	218.5	36.0	16.7	1911	do
19	216512	WDDA	St. s.	¹¹ SAN PEDRO..... □+⊙	2,235	1,360	289.0	44.1	19.0	1918	Portland, Ore.
20	217931	KIDZ	St. s.	¹² SAN PEDRO..... □+⊙	6,216	3,841	395.5	55.0	31.4	1919	Kearny, N. J.
21	219443	KOTR	St. s.	¹³ SAN RAFAEL..... □+⊙	5,479	3,423	410.0	54.4	27.2	1919	Los Angeles, Calif.
22	218893	KOBK	St. s.	¹⁴ SAN SIMEON..... □+⊙	5,561	3,487	410.5	54.3	27.2	1919	Long Beach, Calif.
23	219938	KUQK	St. s.	¹⁵ SAN VINCENTE..... □+⊙	5,597	3,496	410.5	54.3	27.2	1920	do
24	220571		St. w.	Sanco..... □	93	62	110.0	23.1	3.0	1920	Evansville, Ind.
25	100754	KJXU	St. s.	¹⁶ Sand Beach..... □	248	168	119.1	29.0	9.3	1901	Tomkins Cove, N. Y.
26	214110		St. w.	SAND BOY..... □	58	43	63.7	16.5	3.7	1916	Keokuk, Iowa
27	216199	KLEO	St. s.	¹⁷ SANDCRAFT..... □+⊙	2,054	1,251	247.2	43.5	18.7	1918	Chicago, Ill.
28	210472		St. s.	SANDUSKY..... □	72	38	68.7	17.0	11.0	1912	Cleveland, Ohio
29	107803	KJXV	St. s.	¹⁸ SANDY HOOK..... □+	361	213	168.6	24.4	12.6	1902	Elizabeth, N. J.
30	116264		St. s.	Sandy Hook..... □	1,519	1,033	260.5	37.1	14.3	1889	Wilmington, Del.
31	219414	KJXW	St. s.	¹⁹ SANDWICH..... □+	2,606	1,612	251.0	43.6	26.1	1919	Wyandotte, Mich.
32	228818		St. w.	SANFORD E. HUTTON..... □	140	93	100.5	28.1	3.8	1929	Clarendon, Ark.
33	215502		St. s.	²⁰ Sanitation..... □	152	103	84.8	28.7	8.5	1917	West New Brighton, N. Y.
34	208399	KJXX	St. s.	SANKATY..... □	463	205	187.5	31.5	11.3	1911	Quincy, Mass.
35	208442		St. s.	Sannak..... □	68	29	76.6	18.0	8.1	1911	Oakland, Calif.
36	116944	KJXY	St. s.	Santa Ana..... □	1,218	694	183.0	36.2	23.3	1900	Marshfield, Ore.
37	216215	KJEU	St. s.	²¹ SANTA ANA..... □+⊙	4,904	2,902	360.2	51.6	22.8	1918	Philadelphia, Pa.
38	117003	WEFZ	St. s.	Santa Barbara..... □+⊙	695	527	183.5	37.5	13.5	1900	San Francisco, Calif.
39	215880	WADT	St. s.	²² SANTA CECILIA..... □+⊙	4,900	2,900	360.2	51.6	22.8	1917	Philadelphia, Pa.
40	213389		St. p.	SANTA CLARA..... □	2,282	1,308	273.0	42.3	15.3	1915	Oakland, Calif.
41	229377	WMDB	El. s.	SANTA CLARA..... □+⊙	8,220	3,825	483.3	63.9	25.5	1930	Camden, N. J.
42	232171	WLEA	St. s.	²³ SANTA ELENA..... □+⊙	9,135	3,839	484.4	72.2	25.8	1933	Kearny, N. J.
43	218128	KIGQ	St. s.	SANTA ELISA..... □+⊙	5,004	3,021	360.3	51.7	23.1	1919	Camden, N. J.
44	220573	KDDY	St. s.	SANTA EULALIA..... □+⊙	2,647	1,542	251.0	43.6	25.8	1920	Toledo, Ohio
45	205095	WEDU	St. s.	²⁴ SANTA INEZ..... □+⊙	1,832	1,044	240.0	41.0	16.5	1908	Seattle, Wash.
46	214325	WNCS	St. s.	²⁵ SANTA ISABEL..... □+⊙	5,641	3,443	380.0	48.7	32.5	1915	Amsterdam, Holland
47	220419	KDBV	St. s.	SANTA ISABEL..... □+⊙	2,647	1,542	251.0	43.6	25.8	1920	Toledo, Ohio
48	232101	WKER	St. s.	SANTA LUCIA..... □+⊙	9,135	3,839	484.4	72.2	25.8	1933	Kearny, N. J.
49	223849	KFTI	St. s.	SANTA MARIA..... □+⊙	8,088	4,922	460.0	60.3	35.5	1322	Glasgow, Scotland
50	212651	KDBI	St. s.	²⁶ SANTA MARTA..... □+⊙	4,736	2,718	378.8	50.3	29.1	1909	Belfast, Ireland
51	117115	KJXZ	St. s.	Santa Monica..... □	497	318	166.0	34.0	12.0	1902	San Francisco, Calif.
52	214368	WNCW	St. s.	²⁷ SANTA OLIVIA..... □+⊙	5,544	3,435	380.6	48.7	24.7	1915	Flushing, Holland
53	232005	WKEK	St. s.	SANTA PAULA..... □+⊙	9,135	3,839	484.4	72.2	25.8	1932	Kearny, N. J.
54	231932	WMDA	St. s.	SANTA ROSA..... □+⊙	9,135	3,839	484.4	72.2	25.8	1932	do
55	216380	KNEE	St. s.	SANTA TECLA..... □+⊙	2,492	1,483	298.6	40.0	22.9	1918	Camden, N. J.
56	218969	WILJ	St. s.	SANTA TERESA..... □+⊙	4,858	2,898	360.2	51.6	22.8	1918	Philadelphia, Pa.
57	220624	KDHT	St. s.	SANTA VERONICA..... □+⊙	2,617	1,542	251.0	43.6	25.8	1920	Toledo, Ohio

¹ Formerly st. s. West Mingo.
 a Gosport.
² Formerly st. s. b Orient.
³ Formerly st. s. a Huachuca.
 b Orinoco.
⁴ Formerly st. s. a Western Glen.
 b Willwello.
⁵ Formerly st. s. a Clarksburg.
 b Georgian.
⁶ Formerly British st. s. San Jose.
⁷ Formerly st. s. a German st. s. O. J. D. Ahlers.
 b st. s. Monticello.
 c Oregon.
 d Willbabeo.
⁸ Formerly st. s. Eastern Knight.
⁹ Formerly st. s. a West Jena.
 b Myrtle.
¹⁰ Formerly British st. s. San Mateo.
¹¹ Formerly st. s. Point Bonita.
 a Denora.
¹² Formerly st. s. b Orleans.

Line No.	Service	Crew	Horsepower	Name of owner	Home port	Address of owner
1	Frt.	39	3,500	Pacific-Atlantic Steamship Co. (Del.)	Portland, Oreg.	Porter Building.
2	Frt.	25	750	W. H. Wood	San Francisco, Calif.	1 Drumm Street.
3	Frt.	32	2,600	Pacific-Atlantic Steamship Co. (Del.)	Portland, Oreg.	Porter Building.
4	Frt.	31	2,500	do	do	Do.
5	Frt.	39	3,000	do	do	Do.
6	Frt.	36	2,500	do	do	Do.
7	Pas.	90	5,000	Agwillnes (Me.)	New York, N. Y.	Foot Wall Street.
8	Frt.	42	2,750	United Fruit Steamship Corporation (Del.)	do	Pier 3, N. R.
9	Pas.	59	1,650	Agwillnes (Me.)	do	Foot Wall Street.
10	Tow.	18	400	Libby, McNeill & Libby (Me.)	San Francisco, Calif.	465 California Street.
11	Frt.	27	2,800	Pacific-Atlantic Steamship Co. (Del.)	Portland, Oreg.	Porter Building.
12	Fer.	16	1,325	Railway Equipment and Realty Co., Ltd. (Del.)	San Francisco, Calif.	2129 Grove Street, Oakland, Calif.
13	Frt.	32	3,200	Pacific-Atlantic Steamship Co. (Del.)	Portland, Oreg.	Porter Building.
14	Frt.	40	2,500	do	do	Do.
15	Frt.†	46	2,500	United Fruit Steamship Corporation (Del.)	New York, N. Y.	Pier 3, N. R.
16	Fer.	11	1,400	Southern Pacific Golden Gate Ferries (Calif.)	San Francisco, Calif.	65 Market Street.
17	Fer.	23	1,820	Achison, Topeka & Santa Fe Ry. Co. (Kans.)	do	114 Sansome Street.
18	Fer.	23	2,090	do	do	Do.
19	Frt.	23	1,600	Hammond Lumber Co. (Del.)	do	310 Sansome Street.
20	Frt.	36	2,500	Pacific-Atlantic Steamship Co. (Del.)	Portland, Oreg.	Porter Building.
21	Frt.	36	3,500	do	do	Do.
22	Frt. †	34	2,800	do	do	Do.
23	Frt.	34	2,800	do	do	Do.
24	Tow.	4	252	Bedford-Nugent Co. (Ind.)	Evansville, Ind.	624 Northwest Riverside Drive.
25	Frt.	9	350	T. F. & M. Salvage & Wrecking Corporation (N. Y.)	New York, N. Y.	63 Park Row.
26	Frt.	3	100	Keokuk Sand Co.	Des Moines, Iowa	Keokuk, Iowa.
27	Frt.	27	1,200	Sensbar Transportation Co. (Del.)	Chicago, Ill.	33 North La Salle Street.
28	Tow.	4	303	Great Lakes Towing Co. (N. J.)	Duluth, Minn.	N. P. Dock.
29	Plt.	20	1,000	United New York Sandy Hook Pilots Association (N. Y.)	New York, N. Y.	Staten Island Ferry Building.
30	Pas.	60	3,200	Central R. R. Co. of New Jersey (N. J.)	do	143 Liberty Street.
31	Frt.	28	1,000	Eastern Steamship Lines (Me.)	Portsmouth, N. H.	Box 5179, Boston, Mass.
32	Tow.	5	200	Choctaw Transportation Co.	Memphis, Tenn.	Clarendon, Ark.
33	Tow.	7	300	City of New York	New York, N. Y.	c/o Department of Sanitation, Municipal Building.
34	Pas.	14	850	Stamford-Oyster Bay Ferries Corporation (Conn.)	Bridgeport, Conn.	Canal Dock, Stamford, Conn.
35	Fsh.	7	150	Alaska Packers Association (Calif.)	Juneau, Alaska	111 California Street, San Francisco, Calif.
36	Frt.	25	600	Charles H. Dickson	Tampa, Fla.	Box 1132.
37	Pas.	83	3,400	Panama Mail S. S. Co. (Del.)	San Francisco, Calif.	2 Pine Street.
38	Frt.	29	550	J. R. Hanfy Co. (Calif.)	do	24 Market Street.
39	Pas.	97	3,400	Panama Mail S. S. Co. (Del.)	do	2 Pine Street.
40	Fer.	18	2,500	Central Pacific Ry. Co. (Utah)	do	65 Market Street.
41	Pas.	158	12,000	Grace Steamship Co. (Del.)	New York, N. Y.	10 Hanover Square.
42	Pas.	164	12,000	do	San Francisco, Calif.	2 Pine Street.
43	Pas.	43	3,850	Panama Mail S. S. Co. (Del.)	New York, N. Y.	10 Hanover Square.
44	Frt.	31	1,100	American & Cuban Steamship Line (N. Y.)	do	39 Cortlandt Street.
45	Frt.	29	950	Andrew F. Mahony Co. (Calif.)	San Francisco, Calif.	1 Drumm Street.
46	Pas.	125	3,350	Grace S. S. Co. (Del.)	New York, N. Y.	10 Hanover Square.
47	Frt.	30	2,000	American & Cuban Steamship Line (N. Y.)	do	39 Cortlandt Street.
48	Pas.	180	12,000	Grace S. S. Co. (Del.)	do	10 Hanover Square.
49	Tnk.	37	3,000	Union Oil Co. of California (Calif.)	Los Angeles, Calif.	Union Oil Building.
50	Pas.	86	3,650	United Fruit Steamship Corporation (Del.)	New York, N. Y.	Pier 3, N. R.
51	Frt.	18	400	J. R. Hanfy Co. (Calif.)	San Francisco, Calif.	24 Market Street.
52	Pas.	89	3,350	Grace S. S. Co. (Del.)	New York, N. Y.	10 Hanover Square.
53	Pas.	164	12,000	Panama Mail S. S. Co. (Del.)	San Francisco, Calif.	2 Pine Street.
54	Pas.	165	12,000	do	do	Do.
55	Frt.	30	1,500	New Orleans & South American S. S. Co. (La.)	New Orleans, La.	1111 Q. & C. Building.
56	Pas.	85	3,400	Panama Mail S. S. Co. (Del.)	New York, N. Y.	10 Hanover Square.
57	Frt.	30	1,500	American & Cuban Steamship Line (N. Y.)	do	39 Cortlandt Street.

13 Formerly st. s. West Montop.

14 Formerly st. s. West Katan.

15 Formerly st. s. West Keats.

16 Formerly st. s. {a Islander.
{b Interstate No. 3.

17 Formerly st. s. Lake Clear.

18 Formerly st. s. {a Anstice.
{b Privateer.

19 Formerly st. s. Lake Falun.

20 Formerly st. s. H. C. Ruding.

21 Formerly st. s. {a Santa Luisa.
{b El Salvador.

22 Formerly st. s. {a Santa Ana.
{b Guatemala.

23 Formerly st. s. Falcon.

24 Formerly {a Dutch st. s. Venezuela.
{b st. s. Venezuela.

25 Formerly British st. s. Santa Marta.

26 Formerly {a Dutch st. s. Ecuador.
{b st. s. Ecuador.

Line No.	Official No.	Signal and radio-call letters	Rig	Name of vessel	Tonnage		Dimensions			When built	Where built
					Gross	Net	Length	Breadth	Depth		
1	219871	KJTX	St. s.	¹ SANTACRUZCEMENT.....□+	4,782	2,891	399.8	54.7	27.7	1920	Nagasaki, Japan.....
2	214512	KJYA	St. s.	Santiam.....□+	940	513	209.8	42.0	11.0	1916	Fairhaven, Calif.....
3	216009	WQCC	St. s.	SANTORE.....□+	7,117	4,498	419.1	57.2	31.0	1918	Sparrows Point, Md.....
4	217546	KESG	St. s.	SAPINERO.....□+	5,106	3,097	390.0	54.2	27.6	1919	Hog Island, Pa.....
5	202671		St. s.	² Sara E. Carroll.....	74	50	65.2	19.0	8.0	1905	New Baltimore, N. Y.....
6	116941		St. s.	Sarah.....	96	65	87.0	20.0	9.5	1900	Baltimore, Md.....
7	203100		St. w.	SARAH EDENBORN.....□	259	259	146.2	33.4	7.0	1909	Ambridge, Pa.....
8	212650	KDBK	St. s.	³ SARAMACCA.....□	3,212	1,917	336.7	42.0	23.0	1908	Amsterdam, Holland.....
9	116105		St. s.	Saranac.....	56	28	69.0	18.8	7.4	1886	Athens, N. Y.....
10	217887	WLAA	St. s.	SARCOXIE.....□+	5,116	3,103	390.0	54.2	27.6	1919	Hog Island, Pa.....
11	200293		St. s.	Sardinia.....	35	13	61.0	17.0	6.9	1903	West Bay City, Mich.....
12	116926		St. s.	Sargent L. Saville.....	92	32	82.5	24.7	7.5	1899	Athens, N. Y.....
13	218089	KIDC	St. s.	SATARTIA.....□+	4,994	3,021	390.0	51.2	27.6	1919	Hog Island, Pa.....
14	116628		St. s.	Satisfaction.....	47	23	64.0	16.0	8.0	1894	Sheboygan, Mich.....
15	219295	KOQM	St. s.	⁴ SATOCO.....□+	426	200	142.0	27.7	14.8	1919	Port Jefferson, N. Y.....
16	81743		St. s.	⁵ SATURN.....	4,426	3,061	416.0	50.0	28.0	1901	Cleveland, Ohio.....
17	209333	KMWF	St. s.	Saturn.....	125	65	82.6	23.5	11.1	1911	Boston, Mass.....
18	221882	WSBQ	St. s.	SATURN.....	292	137	135.1	22.8	12.4	1920	Greenport, N. Y.....
19	203184	WQCC	St. s.	⁶ SAUCON.....	6,996	5,511	519.0	56.0	26.6	1906	West Bay City, Mich.....
20	217731	WNCV	St. s.	SAUGERTIES.....□+	5,101	3,093	390.0	51.2	27.6	1919	Hog Island, Pa.....
21	116929	KJYB	St. s.	SAVAGE.....	410	279	142.8	27.0	15.6	1899	Baltimore, Md.....
22	220118	KJYC	St. s.	⁷ SAVANNAH.....+	263	124	146.9	22.0	12.5	1893	Glasgow, Scotland.....
23	201816		St. s.	SCANDINAVIA.....	1,462	676	187.5	43.4	16.5	1905	Newport News, Va.....
24	219116	KOJR	St. s.	⁸ SCANMAIL.....□+	5,152	3,156	390.0	54.2	28.0	1919	Hog Island, Pa.....
25	218905	KOIB	St. s.	SCANPENN.....□+	5,152	3,155	390.0	54.2	28.0	1919	do.....
26	217501	KEKL	St. s.	⁹ SCANSTATES.....□+	5,163	3,164	390.0	54.2	28.0	1919	do.....
27	218283	KJYD	St. s.	SCANTIC.....□+	5,106	3,097	390.0	54.2	27.6	1919	do.....
28	217886	WJIU	St. s.	¹⁰ SCANYORK.....□+	5,163	3,162	390.0	54.2	28.0	1919	do.....
29	217800	KEVT	St. s.	SCHODACK.....□+	5,941	3,116	390.0	54.2	27.6	1919	do.....
30	217799	KEVV	St. s.	SCHOHARIE.....□+	4,971	3,070	390.0	54.2	27.6	1919	do.....
31	220092		St. s.	SCHUYLER.....	272	152	147.5	20.1	10.8	1920	Erie, Pa.....
32	219120	KOJX	St. s.	¹¹ SCOTIA.....□+	2,689	1,667	253.4	43.8	26.2	1919	Manitowoc, Wis.....
33	219222	KOMM	St. s.	SCOTTSBURG.....□+	7,771	4,829	419.5	56.5	30.2	1919	Camden, N. J.....
34	201628		St. s.	SCRANTON.....+	1,462	675	187.0	43.4	16.5	1904	Newport News, Va.....
35	219674		St. s.	¹² Scranton.....	181	123	94.2	25.0	13.2	1919	Nyack, N. Y.....
36	221905	KFWE	St. s.	¹³ SEA.....	411	216	139.4	25.2	14.2	1919	Savannah, Ga.....
37	22808	KJYE	St. p.	Sea Bird.....	489	253	187.0	30.4	8.0	1866	Hunters Point, N. Y.....
38	117013		St. s.	SEA BIRD.....	21	13	50.0	11.8	6.0	1900	Ferrysburg, Mich.....
39	213672		St. s.	Sea Bird.....	37	25	63.6	17.4	6.3	1915	Erie, Pa.....
40	217962	KJYF	St. s.	Sea Bird.....	383	169	150.4	25.0	13.3	1919	South Portland, Me.....
41	226468		St. s.	Seabird.....	13	9	39.1	11.4	4.0	1927	Traverse City, Mich.....
42	157377		St. s.	¹⁴ SEABOARD.....	79	39	80.3	17.0	8.4	1893	Sparrows Point, Md.....
43	204279		St. s.	SEABREEZE.....	87	59	96.0	22.5	6.0	1907	Buffalo, N. Y.....
44	203401		St. s.	SEA BRIGHT.....	240	163	109.2	24.6	14.7	1906	Wilmington, Del.....
45	222814		St. s.	Seaconnet.....	19	13	45.8	14.3	5.4	1923	Portsmouth, R. I.....
46	117209		St. s.	Sea Fox.....	69	35	78.5	19.0	9.5	1902	Alameda, Calif.....
47	204207		St. s.	SEA GATE.....	214	165	122.2	27.2	8.5	1907	Newburgh, N. Y.....
48	224984		St. s.	¹⁵ SEA GATE.....□+	593	403	142.0	37.5	13.5	1925	Brooklyn, N. Y.....
49	215820	KFCW	St. s.	SEA GULL.....+	299	127	135.0	22.5	13.4	1917	Superior, Wis.....
50	116923	KMWG	St. s.	Sea King.....□	181	90	119.0	26.1	11.5	1883	San Francisco, Calif.....
51	117141	KMWH	St. s.	Sea King.....	124	84	95.6	21.8	10.4	1902	Baltimore, Md.....
52	207593	WDDX	St. s.	¹⁶ SEA KING.....□	214	99	103.5	25.3	13.2	1910	Portland, Oreg.....
53	201882		St. s.	Sea Lark.....□	69	35	78.5	19.0	9.5	1905	San Francisco, Calif.....
54	221034	KDOJ	St. s.	Sea Lion.....□+	473	255	141.0	20.8	15.6	1921	Oakland, Calif.....

¹ Formerly st. s. {
 a Eastern Victor.
 b Pacific Cedar.
² Formerly st. s. {
 a Chas. G. Wing.
 b Henry Gillen.
 c Governor.
³ Formerly {
 a Dutch st. s. Saramacca.
 b British st. s. Saramacca.

⁴ Formerly st. s. Standtug No. 1.
⁵ Formerly st. s. Walter Scranton.
⁶ Formerly st. s. {
 a Charles Weston.
 b J. Leonard Replgo.
⁷ Formerly {
 a British st. y. Christabel.
 b Undocumented st. y. Christabel.
 c U. S. Navy st. s. Christabel.
 d st. s. Christabel.

Line No.	Service	Crew	Horsepower	Name of owner	Home port	Address of owner
1	Frt.	34	3,200	Santa Cruz Portland Cement Co. (Calif.)	San Francisco, Calif.	Crocker Building.
2	Frt.	21	650	Sudden & Christenson (Calif.)	do	310 Sansome Street.
3	Frt.	36	2,800	Ore Steamship Corporation (Del.)	New York, N. Y.	25 Broadway.
4	Frt.†	43	2,500	Tampa Intercocean S. S. Co. (Fla.)	New Orleans, La.	Whitney Building.
5	Tow.	5	150	Carroll Towing Co. (N. Y.)	New York, N. Y.	Pier 5, Bush Dock (B).
6	Tow.	10	305	Arundel Corporation (Md.)	Baltimore, Md.	Pier 2, East Pratt Street.
7	Tow.	22	600	Louisiana Railway & Navigation Co. (La.)	Baton Rouge, La.	Shreveport, La.
8	Frt.	71	2,500	United Fruit Steamship Corporation (Del.)	New York, N. Y.	Pier 3, N. R.
9	Tow.	8	250	Cornell Steamboat Co. (N. Y.)	Albany, N. Y.	22 Ferry Street, Kingston, N. Y.
10	Frt.†	35	2,500	United States Shipping Board	Philadelphia, Pa.	Bourse Building.
11	Tow.	4	250	Davidson Steamship Co. (Minn.)	Duluth, Minn.	Board of Trade Building.
12	Frt.	6	330	Anthony O'Boyle (N. Y.)	New York, N. Y.	15 Moore Street.
13	Frt.	40	2,500	United States Shipping Board	Philadelphia, Pa.	Bourse Building.
14	Tow.	8	150	Waterways Engineering Corporation (Wis.)	Milwaukee, Wis.	924 McDonald Street, Green Bay, Wis.
15	Tow.	17	1,000	Sabine Transportation Co. (Del.)	Baltimore, Md.	c/o F. H. Shallus Co.; c/o Chamber of Commerce Building.
15	Frt.	29	1,700	Interlake Steamship Co. (Del.)	Wilmington, Del.	100 West Tenth Street.
17	Tow.	6	450	Mystle Steamship Co., trustees	Boston, Mass.	250 Stuart Street.
18	Cod.	22	450	Bay State Fishing Co. (Mass.)	do	30 Fish Pier, South Boston, Mass.
19	Frt.	32	2,000	Bethlehem Transportation Corporation (Del.)	Cleveland, Ohio	Union Trust Building.
20	Frt.	38	2,500	Mississippi Shipping Co. (La.)	New Orleans, La.	320 Magazine Street.
21	Tow.	12	750	Taylor Dredging Co. (N. Y.)	New York, N. Y.	Foot Communipaw Avenue, Jersey City, N. J.
22	Frt.	21	550	West India Fruit and S. S. Co. (Va.)	Norfolk, Va.	111 Water Street.
23	Fer.	7	1,400	Hoboken Ferry Co. (N. J.)	New York, N. Y.	90 West Street.
24	Pas.	78	2,500	American Scantic Line (Del.)	do	5 Broadway.
25	Pas.	80	2,500	do	do	Do.
26	Pas.	55	2,500	do	do	Do.
27	Frt.	42	2,500	do	do	Do.
28	Pas.	80	2,500	do	do	Do.
29	Frt.†	37	2,500	United States Shipping Board	Philadelphia, Pa.	Bourse Building.
30	Frt.	37	2,500	South Atlantic Steamship Co. (Del.)	Savannah, Ga.	7 West Tenth Street, Wilmington, Del.
31	Frt.	9	450	Munson Inland Water Lines (N. Y.)	New York, N. Y.	67 Wall Street.
32	Frt.	35	1,450	Pacific Lumber Co. (Me.)	San Francisco, Calif.	100 Bush Street.
33	Frt.†	42	3,400	United States Shipping Board	Philadelphia, Pa.	Bourse Building.
34	Fer.	7	1,400	Hoboken Ferry Co. (N. J.)	New York, N. Y.	90 West Street.
35	Tow.	11	450	Delaware, Lackawanna & Western R. R. Co. (Pa.)	do	Do.
36	Cod.	11	500	Bay State Fishing Co. (Mass.)	Boston, Mass.	30 Fish Pier, South Boston, Mass.
37	Pas.	11	808	James Thomas Carroll	New York, N. Y.	279 Argyle Road (B).
38	Fsh.	3	60	Arthur Lahmann	Milwaukee, Wis.	831 North Thirty-third Street.
39	Fsh.	6	65	A. G. Sheeidenhelm	Erie, Pa.	4422 Upland Drive, Erie, Pa.
40	Fsh.	2	700	Consolidated Fisheries Co. (Del.)	Wilmington, Del.	Lewes, Del.
41	Fsh.	3	10	Burney R. Stites	Grand Haven, Mich.	807 State Street, Traverse City, Mich.
42	Pas.	0	250	Seaboard Air Line Railway Co. (Va.)	Norfolk, Va.	S. A. L. Building, West Bute and Duke Streets.
43	Pas.	6	120	Charles V. Fix	Buffalo, N. Y.	1826 Niagara Street.
44	Tow.	6	700	Central R. R. Co. (N. J.)	New York, N. Y.	143 Liberty Street.
45	Fsh.	5	50	Seaconnet River Fishing Co. (R. I.)	Newport, R. I.	Tiverton, R. I.
46	Tow.	4	250	Shipowners and Merchants Tugboat Co. (Calif.)	San Francisco, Calif.	Pier 25.
47	Pas.	5	450	William M. Mills (Estate)	New York, N. Y.	169 Smith Street.
48	Fer.	5	750	City of New York	do	Department of Plants and Structures.
49	Fsh.	22	450	Portland Trawling Co. (Me.)	do	1 Fulton Fish Market.
50	Tow.	7	850	Gilkey Bros. Towing Co. (Wash.)	Seattle, Wash.	Anacortes, Wash.
51	Tow.	13	650	Suderman & Young Towing Co. (Tex.)	Galveston, Tex.	905 United States National Bank Building.
52	Tow.	6	950	Shipowners and Merchants Tugboat Co. (Calif.)	San Francisco, Calif.	Pier 25.
53	Tow.	4	250	do	do	Do.
54	Tow.	15	850	do	do	Do.

8 Formerly st. s. Chickasaw.

9 Formerly st. s. Bird City.

10 Formerly s. s. Saguache.

11 Formerly St. s. Schenectady.

12 Formerly st. s. Lake Galewood.

13 Formerly st. s. Driver.

14 Formerly {^a French st. s. DeGo.
^b St. s. DeGo.

15 Formerly st. s. {^a Dorothy.
^b Dorothea.

16 Formerly st. s. John H. McCooey.

17 Formerly st. s. Oneonta.

Line No.	Official No.	Signal and radio-call letters	Rtg	Name of vessel	Tonnage		Dimensions			When built	Where built
					Gross	Net	Length	Breadth	Depth		
							<i>Fect</i>	<i>Fect</i>	<i>Fect</i>		
1	216471		St. s.	Seamill.....	18	12	47.6	14.2	5.3	1918	Seattle, Wash.....
2	117025		St. s.	Sea Prince.....	58	17	75.0	18.5	8.5	1901	San Francisco, Calif.....
3	110251		St. s.	Sea Queen.....	111	55	100.5	22.0	11.8	1888	do.....
4	221353	KDSQ	St. s.	Sea Ranger.....	473	250	141.0	29.8	15.6	1921	Oakland, Calif.....
5	117184	KGCP	St. s.	SEA ROVER.....	199	116	121.0	24.5	15.0	1902	San Francisco, Calif.....
6	223583	KFOM	St. s.	¹ SEA SALVOR.....	423	229	137.4	30.4	12.0	1901	Philadelphia, Pa.....
7	221392	RDSY	St. s.	Sea Scout.....	472	250	141.0	29.8	15.6	1921	Oakland, Calif.....
8	231916	WKEC	St. s.	SEATRAN HAVANA.....	8,061	4,927	461.3	63.7	33.2	1932	Chester, Pa.....
9	231460	WIEA	St. s.	² SEATRAN NEW ORLEANS.....	7,684	4,516	428.6	62.2	32.5	1928	WallSEND-on-Tyne, England.....
10	231905	WKEB	St. s.	SEATRAN NEW YORK.....	8,061	4,027	461.3	63.7	33.2	1932	Chester, Pa.....
11	115943		St. s.	Sea Witch.....	74	37	77.9	20.0	10.0	1883	San Francisco, Calif.....
12	11999		St. s.	³ Sea Wolf.....	97	48	95.5	23.0	10.9	1869	do.....
13	206030		St. s.	⁴ SEATTLE.....	504	313	185.3	41.2	11.2	1909	Portland, Oreg.....
14	218819		St. s.	⁵ SEATTLE.....	7,001	5,451	410.1	54.2	27.1	1919	Seattle, Wash.....
15	218733	KISD	St. s.	SEATTLE SPIRIT.....	5,627	3,493	409.7	51.2	27.7	1919	do.....
16	155147		St. p.	⁶ Seacells Point.....	680	410	174.0	36.6	13.3	1887	Wilmington, Del.....
17	115323		St. s.	Secausus.....	919	579	214.0	46.5	13.6	1873	Hoboken, N. J.....
18	204425	KJYG	St. s.	⁷ SECURITY.....	397	270	140.5	26.0	15.9	1907	Port Richmond, N. Y.....
19	211085	WTCT	St. p.	SEANDREE.....	6,381	3,434	484.5	58.1	24.0	1913	Wyandotte, Mich.....
20	115986		St. s.	Seguin.....	96	48	88.1	19.8	9.5	1881	Bath, Me.....
21	221193	KDRJ	St. s.	SELMA CITY.....	5,686	3,450	424.2	56.2	26.5	1921	Chickasaw, Ala.....
22	215755		St. w.	Seminole.....	146	88	113.5	24.5	4.0	1917	Mobile, Ala.....
23	224918	WNCX	St. s.	SEMINOLE.....	5,896	3,514	387.5	54.3	20.0	1925	Newport News, Va.....
24	225952		St. s.	⁸ Senator..... (composite)	332	226	146.6	27.7	10.9	1379	Wilmington, Del.....
25	227839		St. s.	⁹ Senator.....	80	54	82.9	19.1	8.2	1920	Brunswick, Ga.....
26	211527	WJCM	St. s.	SENATOR BAILEY.....	293	31	113.5	25.5	13.2	1913	Camden, N. J.....
27	224422		St. w.	Senator Cardill.....	396	396	193.0	36.0	6.9	1925	Point Pleasant, W. Va.....
28	117218		St. s.	Senator Rice.....	98	66	90.1	20.2	10.0	1902	Rondout, N. Y.....
29	221596	KJYH	St. s.	¹⁰ Seneca.....	173	118	94.3	25.3	13.1	1919	Sharptown, Md.....
30	222404		St. s.	Senneico.....	25	17	51.8	14.4	6.0	1922	Grand Haven, Mich.....
31	22708		St. s.	Sentinel.....	110	73	102.0	21.2	7.7	1862	East Haddam, Conn.....
32	217359	KJYI	St. s.	¹¹ SENTINEL.....	116	79	90.5	19.0	9.5	1897	Baltimore, Md.....
33	221267		St. s.	SERVICE.....	190	129	87.2	28.5	8.3	1921	Buffalo, N. Y.....
34	212795		St. s.	¹² Service No. 2.....	70	48	80.0	16.0	7.0	1914	Croton-on-Hudson, N. Y.....
35	23852		St. s.	Seven Brothers.....	46	28	66.0	15.4	6.4	1870	Britol, R. I.....
36	215795	KXOE	St. s.	¹³ SEVERANCE.....	4,993	3,653	366.0	53.0	24.9	1909	Stockton, Eng.....
37	216101	WJCV	St. s.	SEWALLS POINT.....	5,431	3,373	368.6	55.2	30.5	1918	Camden, N. J.....
38	125904		St. p.	¹⁴ Shamrock.....	882	578	213.6	32.4	11.5	1881	Chester, Pa.....
39	201668		St. s.	Shamrock.....	99	67	72.3	18.2	6.2	1905	Astoria, Oreg.....
40	127620		St. s.	¹⁵ SHASTA.....	3,698	2,825	380.0	50.0	28.0	1902	Lorain, Ohio.....
41	222598		St. s.	SHASTA.....	1,782	1,120	216.7	42.1	17.3	1922	San Francisco, Calif.....
42	115917		St. s.	Shaughraun.....	48	32	60.9	15.2	9.6	1883	Buffalo, N. Y.....
43	117072		St. s.	SHAUN RHUE.....	79	51	65.8	17.2	7.8	1901	do.....
44	226996	WOBG	St. s.	SHAWNEE.....	6,209	3,405	394.7	62.2	19.4	1927	Newport News, Va.....
45	230603		St. w.	¹⁶ Shawnee.....	104	104	103.0	23.3	3.9	1923	Louisville, Ky.....
46	222985		St. s.	Sheboygan.....	763	519	142.5	30.5	15.2	1919	Sturgeon Bay, Wis.....
47	219681	KUFJ	St. s.	SHELDRAKE.....	411	208	139.4	25.2	14.2	1920	Savannah, Ga.....
48	220836	KDIJ	St. s.	¹⁷ SHELTON.....	6,062	3,770	402.5	53.0	32.0	1920	Baypoint, Calif.....
49	215151		St. s.	Shenandoah.....	183	106	102.5	29.0	8.5	1916	Milford, Del.....
50	217920	KIBD	St. s.	SHENANDOAH.....	6,414	3,974	416.8	56.1	32.7	1919	Bath, Me.....
51	206329		St. s.	SHENANGO.....	8,047	6,498	580.8	58.2	33.0	1909	Ecorse, Mich.....
52	218833	KIZP	St. s.	SHICKSHINNY.....	5,103	3,127	390.0	54.2	27.6	1919	Hog Island, Pa.....
53	222465		St. s.	¹⁸ Shirley Keller.....	97	66	70.9	21.8	9.7	1922	Tottenville, N. Y.....
54	226601		St. s.	Shohola.....	139	94	90.0	24.8	10.4	1921	Newburgh, N. Y.....
55	217539	KJYJ	St. s.	SHOOTERS ISLAND.....	4,755	2,961	377.0	52.0	26.8	1919	Shooters Island, N. Y.....
56	211082	WPCZ	St. s.	SIDNEY.....	6,937	3,420	423.0	60.0	15.7	1918	Philadelphia, Pa.....
57	81705	KJRE	St. s.	¹⁹ SIDNEY E. SMITH.....	2,293	1,609	242.0	42.0	26.6	1900	Cleveland, Ohio.....

¹ Formerly U. S. Q. M. C. st. s. Major Samuel Ringgold.
² Formerly British st. s. Seatrain.
³ Formerly st. s. J. H. H. Buhne.
⁴ Formerly st. s. J. B. Kennedy.
⁵ Formerly st. s. Wheatland, Montana.

⁶ Formerly st. p. Ohio.
⁷ Formerly st. s. Standard II.
⁸ Formerly U. S. Bureau of Fisheries st. s. Fish Hawk.
⁹ Formerly U. S. Public Health st. s. McChattie.
¹⁰ Formerly st. s. Vulcan I.
¹¹ Formerly U. S. Engineers, st. s. Sentinel.

Line No.	Service	Crew	Horsepower	Name of owner	Home port	Address of owner
1	Tow.	3	50	Puget Sound Tug & Barge Co. (Wash.)	Seattle, Wash.	3414 Iowa Avenue.
2	Tow.	4	250	Shipowners and Merchants Tugboat Co. (Calif.)	San Francisco, Calif.	Pier 25.
3	Tow.	6	450	do	do	Do.
4	Tow.	14	850	do	do	Do.
5	Tow.	7	800	do	do	Do.
6	Tow.	6	800	do	do	Do.
7	Tow.	16	850	do	do	Do.
8	Frt.	33	8,800	Seatrains Lines (Del.)	New York, N. Y.	39 Broadway.
9	Frt.	40	3,000	Gulf Transit Corporation (Del.)	New Orleans, La.	100 West Tenth Street, Wilmington, Del.
10	Frt.	33	8,800	Seatrains Lines (Del.)	New York, N. Y.	39 Broadway.
11	Tow.	5	190	Shipowners and Merchants Tugboat Co. (Calif.)	San Francisco, Calif.	Pier 25.
12	Tow.	4	500	do	do	Do.
13	Fer.	27	2,000	Puget Sound Navigation Co. (Nev.)	Seattle, Wash.	Colman Dock.
14	Frt. †	47	2,800	Tacoma Oriental S. S. Co. (Nev.)	Tacoma, Wash.	Washington Building.
15	Frt. †	31	2,800	United States Shipping Board	Seattle, Wash.	841 Railroad Avenue South.
16	Fer.	8	600	Chesapeake Ferry Co. (Va.)	Norfolk, Va.	706 Front Street.
17	Fer.	7	550	Carteret Ferry Corporation (N. J.)	New York, N. Y.	17 Battery Place.
18	Tow.	16	1,000	H. L. Pontin	do	90 West Street.
19	Pas.	160	11,000	Cleveland & Buffalo Transit Co. (Del.)	Wilmington, Del.	7 West Tenth Street.
20	Tow.	6	250	Kennebec Towage Co. (Me.)	Bath, Me.	Care Walter S. Glidden, Kennebec Towage Co.
21	Frt.	34	3,500	Isthmian S. S. Co. (Del.)	New York, N. Y.	71 Broadway.
22	Tow.	14	500	Mengel Co. (N. J.)	Louisville, Ky.	Eleventh and Dumesnil Streets.
23	Pas.	122	4,200	Cherokee-Seminole S. S. Corporation (Me.)	New York, N. Y.	Pier 36, North River.
24	Frt.	13	500	Chesapeake and Delaware S. S. Co. (Del.)	Baltimore, Md.	Pier 5, East Pratt Street.
25	Frt.	3	250	James A. Kenny	New York, N. Y.	602 Seventy-eighth Street (B).
26	Tow.	17	550	Gulf Refining Co. (Tex.)	Port Arthur, Tex.	Gulf Office Building.
27	Pas.	20	421	John W. Hubbard	Pittsburgh, Pa.	313 Sixth Avenue.
28	Tow.	5	246	Cornell Steamboat Co. (N. Y.)	Albany, N. Y.	22 Ferry Street, Kingston, N. Y.
29	Tow.	5	550	Lehigh Valley R. R. Co. of New Jersey (N. J.)	New York, N. Y.	143 Liberty Street.
30	Tow.	5	100	Thomas Johnston	Grand Haven, Mich.	114 Lafayette Street.
31	Frt.	5	78	Alfred Knudsen	New York, N. Y.	206 Sixty-second Street (B).
32	Tow.	10	300	Mill Basin & Long Beach Towing Co. (N. Y.)	do	165 Broadway.
33	Ref.	3	90	Buffalo Dry Dock Co. (W. Va.)	Buffalo, N. Y.	191 Ganson Street.
34	Pas.	3	60	City of New York	New York, N. Y.	Municipal Building.
35	Fsh.	13	90	Holder N. Wilcox	Newport, R. I.	Tiverton, R. I.
36	Frt.	41	1,800	Diamond Steamship Transportation Corporation (Mass.)	Boston, Mass.	910 Barristers Hall, Pemberton Square.
37	Frt.	37	2,500	Mystic Steamship Co. (trustees)	do	250 Stuart Street.
38	Pas.	21	900	Union Navigation Co. (Del.)	New York, N. Y.	350 Madison Avenue.
39	Tow.	5	200	Knappton Towboat Co. (Wash.)	Astoria, Oreg.	Foot Fourteenth Street.
40	Frt.	27	1,450	National Steamship Co. (Minn.)	Duluth, Minn.	Alworth Building.
41	Fer.	13	1,400	Southern Pacific Golden Gate Ferries (Calif.)	San Francisco, Calif.	65 Market Street.
42	Tow.	4	90	Dunbar & Sullivan Dredging Co. (N. Y.)	Buffalo, N. Y.	254 Court Street.
43	Tow.	4	80	do	do	Do.
44	Pas.	174	8,500	New York & Miami S. S. Corporation (Me.)	New York, N. Y.	Pier 36, North River.
45	Tow.	6	250	Campbell Transportation Co. (Del.)	Pittsburgh, Pa.	313 Sixth Avenue.
46	Frt.	36	800	West Ports S. S. Line (Wis.)	Milwaukee, Wis.	108 North Broadway.
47	Fsh.	23	500	Portland Trawling Co. (Me.)	New York, N. Y.	1 Fulton Fish Market.
48	Frt.	44	2,800	Tacoma Oriental S. S. Co. (Nev.)	Tacoma, Wash.	Washington Building.
49	Tow.	7	350	Baltimore & Ohio R. R. Co. (Md.)	Baltimore, Md.	Baltimore and Charles Streets.
50	Tnk. †	37	3,000	Texas Co. (Del.)	Wilmington, Del.	7 West Tenth Street.
51	Frt.	33	1,800	Shenango Furnace Co. (Pa.)	Pittsburgh, Pa.	812 Oliver Building.
52	Frt. †	33	2,500	South Atlantic S. S. Co. (Del.)	Savannah, Ga.	7 West Tenth Street, Wilmington, Del.
53	Tow.	6	350	Hudson Towboat Co. (N. J.)	New York, N. Y.	Foot Sixth Street, Hoboken, N. J.
54	Tow.	7	450	Erie Railroad Co. (N. Y.)	do	50 Church Street.
55	Frt.	35	2,500	United States Shipping Board	do	45 Broadway.
56	Pas.	167	8,500	New York & Cuba Mail Steamship Co. (Me.)	do	Foot Wall Street.
57	Frt.	22	900	American S. S. Co. (N. Y.)	Buffalo, N. Y.	Marine Trust Building.

¹² Formerly {a J. Hooker Hammersley.
 {b Sisco No. 6.
 {c British st. s. Gladstone.
¹³ Formerly {b Norwegian st. s. Gladstone.
 {c Costa Rican st. s. Marine Quezada.
 {d Danish st. s. Nordskov.
¹⁴ Formerly st. p. Cepheus.

¹⁵ Formerly st. s. C. W. Watson
¹⁶ Formerly U. S. Engineers Corps st. w. Shawnee.
¹⁷ Formerly st. s. Cuprum.
¹⁸ Formerly st. s. Carrie Nichols.
¹⁹ Formerly st. s. {a William P. Palmer.
 {b Max M. Broad.

Line No.	Official No.	Signal and radio call letters	Rtg	Name of vessel	Tonnage		Dimensions			When built	Where built
					Gross	Net	Length	Breadth	Depth		
1	220166	KUVD	St. s.	¹ SIDNEY M. HAUPTMAN --- □+⊙	6,094	3,816	401.4	53.2	31.9	1920	Vancouver, Wash.
2	116377		St. s.	² Sidney O. Neff. --- □+⊙	435	338	149.6	30.2	10.4	1890	Manitowoc, Wis.
3	116775		St. s.	Sidonie. --- □+⊙	13	7	44.4	12.2	5.6	1897	Manitowoc, Wis.
4	203757	WIFJ	St. s.	SIERRA. --- □+⊙	4,846	4,287	438.7	52.0	23.9	1906	Toledo, Ohio.
5	211506		St. s.	³ SIERRA NEVADA. --- □	1,578	1,025	218.0	42.0	16.6	1913	Oakland, Calif.
6	127030		St. s.	⁴ Sightseer. --- □	97	59	86.4	21.6	7.7	1894	Braintree, Mass.
7	221333		St. s.	⁵ Sightseer. --- □	99	53	110.1	22.9	6.5	1921	Dockton, Wash.
8	116676		St. s.	Silver Spray. --- □	38	26	54.0	15.8	6.0	1895	West Bay City, Mich.
9	216304	KFKI	St. s.	SILVERADO. --- □+⊙	2,293	1,359	245.6	42.0	24.1	1918	Long Beach, Calif.
10	218615	KIRG	St. s.	⁶ SILVER SWORD. --- □+⊙	4,937	3,122	386.8	52.2	27.4	1919	Arlington, N. Y.
11	116987		St. s.	SIMON J. MURPHY. --- □+⊙	4,241	3,064	435.5	51.5	23.5	1900	Wyandotte, Mich.
12	117248	WCEW	St. s.	⁷ SINALOA. --- □+⊙	4,539	3,503	416.0	50.0	24.0	1903	West Bay City, Mich.
13	202285		St. s.	⁸ SIPSEY. --- □+⊙	496	337	128.0	25.2	12.7	1905	Ferrysburg, Mich.
14	203170		St. s.	SIR THOMAS SHAUGHNESSY. --- □+⊙	5,507	3,996	480.0	52.2	30.2	1906	Wyandotte, Mich.
15	116736		St. s.	SIR WILLIAM FAIRBAIRN. --- □+⊙	3,807	2,760	424.6	45.8	23.0	1896	do.
16	210872	KJYK	St. s.	Siskiyou. --- □	884	523	204.1	41.5	14.2	1912	Hoquiam, Wash.
17	212585	KDAQ	St. s.	⁹ SIXAOLA. --- □+⊙	4,693	2,430	378.8	50.3	29.1	1911	Belfast, Ireland.
18	233755		St. w.	Skagit Chief. --- □+⊙	502	469	165.0	40.1	6.4	1935	Seattle, Wash.
19	116330		St. s.	Skater. --- □	92	63	89.0	23.0	7.0	1890	Detroit, Mich.
20	200803		St. w.	Skookum. --- □	348	325	140.6	26.4	5.6	1904	Aberdeen, Wash.
21	223682		St. w.	SLACK BARRETT. --- □	592	526	175.7	38.0	6.6	1924	Midland, Pa.
22	209464	KJYL	St. s.	SLATINGTON. --- □	221	150	95.1	25.0	12.2	1911	Port Richmond, N. Y.
23	96543		St. p.	¹⁰ SMITHFIELD. --- □	725	353	202.7	20.6	10.1	1901	Elizabeth, N. J.
24	77442		St. s.	¹¹ Smith Bros. --- □	26	18	47.8	11.0	4.3	1900	Kewaunee, Wis.
25	204190		St. s.	SMITH THOMPSON. --- □+⊙	4,786	4,227	438.7	52.0	23.9	1907	Toledo, Ohio.
26	233690	WLFI	St. s.	¹² SNOHOMISH. --- □+⊙	528	262	145.1	29.3	16.1	1908	Wilmington, Del.
27	116387		St. s.	Soqualmie. --- □	104	70	82.9	22.3	10.4	1890	Seattle, Wash.
28	226801		St. s.	Socony 1. --- □+⊙	214	145	100.0	24.1	12.3	1927	Mariners Harbor, N. Y.
29	215885		St. s.	¹³ Socony 3. --- □	175	119	97.8	25.3	11.2	1917	Greenport, N. Y.
30	212222	WDFC	St. s.	¹⁴ Socony 4. --- □	238	161	102.3	26.6	12.7	1914	Port Richmond, N. Y.
31	226891		St. s.	SOCONY 5. --- □+⊙	214	145	100.1	24.1	12.3	1927	Mariners Harbor, N. Y.
32	111121		St. s.	¹⁵ Socony 6. --- □	89	60	72.9	18.0	9.6	1896	Philadelphia, Pa.
33	157516		St. s.	¹⁶ Socony 7. --- □	117	79	84.6	19.0	8.8	1898	do.
34	223246	KJYM	St. s.	SOCONY 8. --- □+⊙	215	146	100.0	24.1	12.3	1923	Brooklyn, N. Y.
35	232247	KJYN	St. s.	SOCONY 9. --- □+⊙	215	146	100.0	24.1	12.3	1923	do.
36	204898		St. s.	¹⁷ Socony 10. --- □	91	62	73.5	21.0	9.7	1907	Tottenville, N. Y.
37	201593	KJYO	St. s.	¹⁸ Socony 11. --- □	129	87	81.7	20.5	9.9	1904	Philadelphia, Pa.
38	210323		St. s.	¹⁹ Socony 12. --- □	93	63	79.4	21.0	9.4	1912	Newburgh, N. Y.
39	117219	KJYP	St. s.	²⁰ Socony 14. --- □	164	111	91.0	22.0	9.4	1902	Philadelphia, Pa.
40	204602		St. s.	²¹ Socony 16. --- □	175	119	96.0	23.0	11.2	1907	Baltimore, Md.
41	204718	KJYQ	St. s.	²² Socony 17. --- □	175	119	96.0	23.0	11.2	1907	do.
42	204764	KJYR	St. s.	²³ Socony 18. --- □	175	119	96.0	23.0	11.2	1907	do.
43	204860	KJYS	St. s.	²⁴ Socony 19. --- □	175	119	96.0	23.0	11.2	1908	do.
44	211790		St. s.	²⁵ Socony 20. --- □	173	117	97.1	23.0	10.8	1913	Port Richmond, N. Y.
45	211791		St. s.	²⁶ Socony 21. --- □	183	124	96.1	23.6	10.9	1913	do.
46	214050		St. s.	²⁷ Socony 22. --- □	170	116	93.1	24.1	12.0	1916	do.
47	229118	KJYT	St. s.	SOCONY 23. --- □+⊙	166	112	91.5	22.0	10.0	1920	Mariners Harbor, N. Y.
48	219026		St. s.	Socony 24. --- □	115	78	78.0	22.1	10.9	1919	Milford, Del.
49	219027		St. s.	Socony 25. --- □	115	78	78.0	22.1	10.9	1919	do.
50	219281		St. s.	²⁸ Socony 26. --- □	99	67	76.9	21.8	9.3	1919	Tottenville, N. Y.
51	229119	KJYU	St. s.	SOCONY 27. --- □+⊙	166	112	91.5	22.0	10.0	1929	Mariners Harbor, N. Y.
52	220712		St. s.	Socony 28. --- □	204	138	96.0	26.5	11.9	1920	Tottenville, N. Y.
53	233715	WLFO	St. s.	SOCONY-VACUUM. --- □+⊙	9,511	5,894	484.0	66.3	26.8	1935	Camden, N. J.
54	221122	KDQJ	St. s.	SOLANA. --- □+⊙	6,702	4,203	419.5	56.5	33.3	1921	do.
55	115694		St. p.	Solano. --- □	3,549	3,057	407.0	65.5	17.4	1879	San Francisco, Calif.

¹ Formerly st. s. Argus.

² Formerly st. s. {a Sidney O. Neff.
b M. C. & M. O. No. 2.

³ Formerly st. s. {a Edward T. Jeffery.
b Feather River.

⁴ Formerly {a st. s. City of Quincy.
b st. s. Taniwha.
c British st. s. Taniwha.

⁵ Formerly st. s. Vashona.

⁶ Formerly st. s. New Britain.

⁷ Formerly st. s. {a Sinaloa.
b William F. Rapprich

⁸ Formerly st. s. Frank Perry.

⁹ Formerly British st. s. Sixaola.

¹⁰ Formerly st. p. Hampton.

¹¹ Formerly st. s. John Lain, Jr.

¹² Formerly U. S. C. G. st. s. Snohomish.

¹³ Formerly st. s. S. T. Co. No. 3.

¹⁴ Formerly st. s. {a Maycliff.
b Robert S. Parsons.
c S. T. Co. No. 4.

¹⁵ Formerly st. s. {a Radiant.
b S. O. Co. No. 6.
c S. T. Co. No. 6

Line No.	Service	Crew	Horsepower.	Name of owner	Home port	Address of owner
1	Frt.	32	2,500	Chas. R. McCormick Lumber Co. (Del.)	San Francisco, Calif.	461 Market Street.
2	Frt.	24	350	Marinette Transit Co. (Wis.)	Millwaukee, Wis.	1118 Stanton Street, Marinette, Wis.
3	Fsh.	4	30	James S. Pooler	Port Huron, Mich.	312 Lockwood Street, Alpena, Mich.
4	Frt.	24	1,250	Sierra Steamship Co. (Del.)	Wilmington, Del.	100 West Front Street.
5	Fer.	20	2,500	Western Pacific R. R. Co. (Calif.)	San Francisco, Calif.	220 Montgomery Street.
6	Pas.	8	350	Piscataqua River Towing Co. (Me.)	Portsmouth, N. H.	Piscataqua Savings Bank.
7	Pas.	5	300	J. L. Anderson	Seattle, Wash.	Canadian National Dock.
8	Tow.	6	20	Kreetan Co. (Mich.)	Sault Ste. Marie, Mich.	Johns Wood, Mich.
9	Frt.	28	1,000	Silverado Steamship Co. (Calif.)	San Francisco, Calif.	215 Market Street.
10	Frt.	33	2,500	Sword S. S. Line (N. Y.)	New York, N. Y.	90 Broad Street.
11	Frt.	27	1,150	Pittsburgh Steamship Co. (W. Va.)	Duluth, Minn.	Wolvin Building.
12	Frt.	22	1,650	Michigan S. S. Co. (Mich.)	Detroit, Mich.	461 Burns Drive.
13	Pas.	23	1,200	W. G. Coyle & Co. (La.)	New Orleans, La.	Box 86.
14	Frt.	30	1,650	Jenkins S. S. Co. (Del.)	Cleveland, Ohio.	Terminal Tower.
15	Frt.	27	1,800	Pittsburgh Steamship Co. (W. Va.)	Duluth, Minn.	Wolvin Building.
16	Frt.	24	800	Hansen Transportation Co. (Calif.)	Los Angeles, Calif.	Box 128, San Pedro, Calif.
17	Pas.	80	2,650	United Fruit Steamship Corporation (Del.)	New York, N. Y.	Pier 3, N. R.
18	Frt.	20	400	Skagit River Navigation & Trading Co. (Wash.)	Seattle, Wash.	City Dock.
19	Pas.	11	175	Edward C. Hintze	Chicago, Ill.	414 Springfield Avenue, Michigan City, Ind.
20	Tow.	6	400	Diamond O. Navigation Co. (Oreg.)	Portland, Oreg.	8 Southeast Hawthorne Avenue.
21	Tow.	18	1,200	Standard Oil Co. of Louisiana (La.)	Baton Rouge, La.	Box 629.
22	Tow.	5	750	Lehigh Valley R. R. Co. of New Jersey (N. J.)	New York, N. Y.	143 Liberty Street.
23	Pas.	15	1,200	Keansburg Steamboat Co. (N. J.)	Perth Amboy, N. J.	Keansburg, N. J.
24	Fsh.	4	25	Calvin H. Pooler	Grand Haven, Mich.	13 North Fourth Street.
25	Frt.	22	1,400	Great Lakes Steamship Co. (Del.)	Oswego, N. Y.	Hills Building, Syracuse, N. Y.
26	Tow.	15	1,500	Drummond Lighterage Co. (Wash.)	Seattle, Wash.	314 Iowa Avenue.
27	Frb.	19	350	City of Seattle (Wash.)	do.	301 Second Avenue South.
28	Tow.	6	850	Socony-Vacuum Oil Co. (N. Y.)	New York, N. Y.	26 Broadway.
29	Tow.	10	600	do.	do.	Do.
30	Tow.	7	750	do.	do.	Do.
31	Tow.	8	850	do.	do.	Do.
32	Tow.	5	250	do.	do.	Do.
33	Tow.	11	350	do.	do.	Do.
34	Tow.	12	850	do.	do.	Do.
35	Tow.	12	850	do.	do.	Do.
36	Tow.	5	250	do.	do.	Do.
37	Tow.	5	600	do.	do.	Do.
38	Tow.	7	425	do.	do.	Do.
39	Tow.	11	500	do.	do.	Do.
40	Tow.	7	650	do.	do.	Do.
41	Tow.	8	650	do.	do.	Do.
42	Tow.	7	650	do.	do.	Do.
43	Tow.	7	650	do.	do.	Do.
44	Tow.	8	600	do.	do.	Do.
45	Tow.	6	500	do.	do.	Do.
46	Tow.	13	750	do.	do.	Do.
47	Tow.	8	500	do.	do.	Do.
48	Tow.	5	250	do.	do.	Do.
49	Tow.	5	250	do.	do.	Do.
50	Tow.	5	200	do.	do.	Do.
51	Tow.	9	500	do.	do.	Do.
52	Tow.	8	600	do.	do.	Do.
53	Tnk.	44	4,000	do.	do.	Do.
54	Tnk.	40	3,500	Associated Oil Co. (Calif.)	San Francisco, Calif.	79 New Montgomery Street.
55	Fer.	17	2,000	Southern Pacific R. R. (Calif.)	do.	65 Market Street.

16 Formerly st. s. {a De Witt C. Ivins.
 b S. O. Co. No. 7.
 c S. T. Co. No. 7.
 17 Formerly st. s. {a S. O. Co. No. 10.
 b S. T. Co. No. 10.
 18 Formerly st. s. {a S. O. Co. No. 11.
 b S. T. Co. No. 11.
 19 Formerly st. s. {a Edwin A. Fisher.
 b S. T. Co. No. 12.
 20 Formerly st. s. {a S. O. Co. No. 14.
 b S. T. Co. No. 14.
 21 Formerly st. s. {a S. O. Co. No. 16.
 b S. T. Co. No. 16.

22 Formerly st. s. {a S. O. Co. No. 17.
 b S. T. Co. No. 17.
 23 Formerly st. s. {a S. O. Co. No. 18.
 b S. T. Co. No. 18.
 24 Formerly st. s. {a S. O. Co. No. 19.
 b S. T. Co. No. 19.
 25 Formerly st. s. {a S. O. Co. of N. Y. No. 20.
 b S. T. Co. No. 20.
 26 Formerly st. s. {a S. O. Co. of N. Y. No. 21.
 b S. T. Co. No. 21.
 27 Formerly st. s. S. T. Co. No. 22.
 28 Formerly st. s. Evelyn Ackerman.

Steam Vessels

Line No.	Official No.	Signal and radio-call letters	Rig	Name of vessel	Tonnage		Dimensions			When built	Where built
					Gross	Net	Length	Breadth	Depth		
1	211618	KJYV	St. s.	Solano.....□	943	525	198.2	42.7	14.1	1913	Raymond, Wash.....
2	210133	KJYW	St. s.	SOL DGC.....□	1,085	667	189.0	31.5	22.6	1912	Seattle, Wash.....
3	202905		St. s.	Sollicitor.....	23	17	54.4	17.4	5.2	1906	Patchogue, N. Y.....
4	127241		St. s.	SOL R. CROWN.....	136	92	86.2	23.4	10.8	1893	Buffalo, N. Y.....
5	116687		St. s.	Somers Point.....	20	14	70.1	14.4	5.0	1895	Nyack, N. Y.....
6	208381	WFCO	St. s.	SOMERSET.....+⊙	3,648	2,300	309.1	46.2	19.3	1911	Camden, N. J.....
7	202713		St. s.	SOMERVILLE.....	1,197	814	191.4	44.0	15.8	1905	Wilmington, Del.....
8	118141		St. s.	Sommers N. Smith.....	52	26	66.6	16.0	7.2	1887	Philadelphia, Pa.....
9	117266		St. s.	SONOMA.....+△	4,471	3,448	416.0	50.3	24.0	1903	West Bay City, Mich.....
10	200206		St. s.	Sonoma Valley.....□	630	412	175.4	38.0	17.0	1903	Alameda, Calif.....
11	117158	KGAP	St. s.	SONORA.....+⊙	3,611	2,858	353.2	48.6	24.0	1902	West Superior, Wis.....
12	116529		St. s.	Sophia.....	100	50	81.4	23.9	7.4	1892	Boston, Mass.....
13	212244	WGCW	St. s.	SOUTH AMERICAN.....□+⊙	2,662	1,427	290.6	47.1	18.3	1914	Ecorse, Mich.....
14	216000	KMWJ	St. s.	SOUTH AMERICAN.....	168	75	97.2	23.6	10.2	1918	Bath, Me.....
15	121015		St. s.	SOUTH PARK.....	2,646	1,799	366.5	45.4	21.8	1896	Superior, Wis.....
16	202357		St. s.	Southern.....	54	27	68.0	17.5	8.2	1905	Baltimore, Md.....
17	221674	KDTZ	St. s.	SOUTHERN CROSS.....□+⊙	13,788	7,977	516.5	72.2	27.8	1921	Camden, N. J.....
18	217267	WVAU	St. s.	SOUTHERN SWORD.....+⊙	2,344	1,419	251.0	43.6	22.2	1918	Superior, Wis.....
19	205896	KJYX	St. s.	SOUTHLAND.....	2,081	1,215	291.2	51.0	16.1	1908	Newport News, Va.....
20	208730		St. s.	Southport.....	245	167	125.6	21.2	8.8	1911	Boston, Mass.....
21	208319		St. s.	Southwark.....	41	27	58.6	16.5	6.7	1911	West New Brighton, N. Y.....
22	116305		St. s.	Spalpeen.....	29	14	46.5	13.6	6.4	1889	Buffalo, N. Y.....
23	126983		St. s.	SPARROWS POINT.....	153	76	91.5	21.0	10.4	1893	Philadelphia, Pa.....
24	121219		St. s.	SPARTA.....	3,942	3,108	380.0	49.7	28.0	1902	Lorain, Ohio.....
25	96163		St. s.	Spartan.....	60	30	65.4	16.6	7.7	1892	Philadelphia, Pa.....
26	210272	KJYZ	St. s.	SPARTAN.....	226	154	105.9	25.1	11.1	1912	Baltimore, Md.....
27	227808		St. s.	SPear.....	96	61	80.8	18.9	10.0	1904	Lorain, Ohio.....
28	212809		St. w.	Spellel.....	75	55	76.3	24.0	4.0	1914	St. Helens, Ore.....
29	218003	KIDR	St. s.	SPENCER KELLOGG.....□+⊙	5,307	3,213	391.8	51.3	28.8	1919	Wilmington, Del.....
30	116104		St. s.	SPOKANE.....+	2,356	1,974	311.8	38.2	20.8	1886	Cleveland, Ohio.....
31	229903		St. w.	Sporty Days.....	48	48	62.3	26.0	3.3	1930	New Madrid, Mo.....
32	117174		St. w.	SPRAGUE.....□	1,479	1,479	276.0	61.0	7.4	1902	Dubuque, Iowa.....
33	215618	KFKO	St. s.	SPRAY.....⊙	305	91	135.0	22.8	13.4	1917	Manitowoc, Wis.....
34	117092		St. s.	SPRINGFIELD.....	287	163	127.0	24.0	9.6	1901	Wilmington, Del.....
35	211754		St. s.	Sprudel.....	41	32	62.0	17.6	6.6	1913	Erie, Pa.....
36	116913		St. s.	Stamford.....	55	37	64.4	18.7	7.4	1899	Tottenville, N. Y.....
37	231389		St. s.	STAMINA.....	55	37	58.0	15.6	7.5	1931	Chicago, Ill.....
38	213154	WOCZ	St. s.	STANDARD.....□+⊙	9,724	6,138	523.8	68.6	31.7	1914	Kiel, Germany.....
39	211807		St. s.	Standard No. 1.....□	108	62	88.9	21.5	11.0	1913	Oakland, Calif.....
40	214196	WSCW	St. s.	STANDARD ARROW.....□⊙	7,794	4,800	467.6	62.7	32.0	1916	Camden, N. J.....
41	206044	KDWA	St. s.	STANDARD PORTLAND CEMENT.....+⊙	5,141	3,894	444.0	56.2	29.0	1909	Ecorse, Mich.....
42	218708	KISJ	St. s.	STANLEY.....□+⊙	6,463	4,712	401.7	54.8	32.1	1919	Seattle, Wash.....
43	215293	WCDM	St. s.	STANLEY DOLLAR.....□⊙	5,929	3,742	401.4	54.0	22.9	1914	Monfalcone, Austria.....
44	214500	KJZA	St. s.	Stanwood.....□+	1,129	627	206.0	42.0	16.5	1916	North Bend, Ore.....
45	227884		St. s.	Stanwood.....□	69	57	58.8	22.8	6.7	1928	Tacoma, Wash.....
46	81302		St. s.	Stapleton.....	102	67	81.5	24.0	8.5	1890	Tottenville, N. Y.....
47	117136		St. s.	Stapleton.....	33	25	50.8	16.8	6.7	1902	do.....
48	117028		St. s.	Starin.....	20	11	48.4	13.4	5.0	1901	Noank, Conn.....
49	232927	WEFW	St. s.	STAR OF HOLLYWOOD.....□+⊙	1,488	864	254.6	35.2	19.7	1918	Grangemouth, Scotland.....
50	210542	WDDR	St. s.	STARR.....□⊙	525	309	131.1	25.8	19.7	1912	Seattle, Wash.....
51	116299		St. s.	Startle.....	46	23	59.8	15.0	7.0	1889	Gloucester, Mass.....
52	222971		St. s.	STATE OF DELAWARE.....□+	814	336	219.1	48.9	10.6	1923	Wilmington, Del.....

1 Formerly st. s. Little Sisters.

2a st. s. Charles F. Dunbar.

2 Formerly b British st. s. Sol R. Crown.

3 Formerly st. s. {a Suwannee.
b City of Rome.

c Veramar.

4 Formerly st. s. {a Sonoma.
b David S. Troxel.

5 Formerly st. s. San Jose.

6 Formerly st. s. Frank Rockefeller.

7 Formerly st. s. {a Contoocook.
b Elda.

8 Formerly st. s. Col. John F. Gaynor.

9 Formerly st. s. Frank W. Hart.

10 Formerly st. s. Harry M. Wall.

Line No.	Service	Crew	Horsepower	Name of owner	Home port	Address of owner
1	Frts.	21	650	Beadle S. S. Co. Ltd. (Calif.)	San Francisco, Calif.	320 Market Street.
2	Pas.	40	1,200	Puget Sound Navigation Co. (Nev.)	Seattle, Wash.	32 Colman Dock.
3	Tow.	2	120	Jeremiah K. Sullivan	Newport, R. I.	New York Yacht Club Wharf.
4	Tow.	5	900	Material Service Corporation (Ill.)	Chicago, Ill.	33 North La Salle Street.
5	Pas.	3	150	McAvoy Excursion Line (N. Y.)	New York, N. Y.	1726 East Ninety-third Street (B).
6	Frts.	54	1,700	Merchants & Miners' Transportation Co. (Md.)	Baltimore, Md.	112 South Gay Street.
7	Fer.	6	1,500	Central R. R. Co. (N. J.)	New York, N. Y.	143 Liberty Street.
8	Tow.	4	200	Snow Marine Co. (Me.)	Rockland, Me.	79 Mechanic Street.
9	Frts.	20	1,300	Nicholson-Universal S. S. Co. (Del.)	Wilmington, Del.	1465 West Jefferson Avenue, Detroit, Mich.
10	Fer.	8	1,200	Richmond & San Rafael Ferry & Transportation Co. (Calif.)	San Francisco, Calif.	1 Drum Street.
11	Frts.	24	1,198	Nicholson Universal S. S. Co. (Del.)	Wilmington, Del.	1465 West Jefferson Avenue, Detroit, Mich.
12	Frts.	5	150	Snow Marine Co. (Me.)	Rockland, Me.	79 Mechanic Street.
13	Pas.	81	2,000	Chicago, Duluth & Georgian Bay Transit Co. (Ind.)	Chicago, Ill.	110 West Adams Street.
14	Tow.	12	550	Texas Co. (Del.)	Wilmington, Del.	7 West Tenth Street.
15	Frts.	25	2,000	Maurice H. Sobel	Detroit, Mich.	4003 Pasadena Avenue.
16	Tow.	4	140	Chesapeake Steamship Co. (Md.)	Baltimore, Md.	Light and Lee Streets.
17	Pas.	224	12,000	Munson Steamship Line (N. Y.)	New York, N. Y.	67 Wall Street.
18	Frts.†	30	1,200	Alco S. S. Lines (N. Y.)	do	50 Broad Street.
19	Pas.	69	3,000	Norfolk & Washington Steamboat Co. (Va.)	Washington, D. C.	Seventh Street Wharf, SW.
20	Pas.	9	450	Edward Maier	do	2206 Minnesota Ave., SE.
21	Frts.	5	150	City of Philadelphia	Philadelphia, Pa.	City Hall.
22	Tow.	2	90	Dunbar & Sullivan Dredging Co. (N. Y.)	Buffalo, N. Y.	254 Court Street.
23	Tow.	12	500	Curtis Bay Towing Co. (Md.)	Baltimore, Md.	1600 Continental Building.
24	Frts.	25	1,450	National Steamship Co. (Minn.)	Duluth, Minn.	Alworth Building.
25	Tow.	4	175	Tugboat Spartan Co. (Del.)	Philadelphia, Pa.	Pier 34, South Wharves.
26	Tow.	10	800	James McWilliams Blue Line (N. J.)	New York, N. Y.	1 Broadway.
27	Tow.	4	350	James W. Baker	Buffalo, N. Y.	30 Montecello Place.
28	Tow.	3	40	Lewis River Boom & Logging Co. (Wash.)	Portland, Oreg.	Ridgefield, Wash.
29	Tnk.†	36	2,700	New York and Philippine Steamship Corporation (Del.)	New York, N. Y.	c/o Kellogg S. S. Corporation, 17 Battery Place.
30	Frts.	17	750	Reid Transit Co. (Mich.)	Port Huron, Mich.	1906 Military Street.
31	Tow.	3	100	John M. Kurtz	St. Louis, Mo.	Box 428, New Madrid, Mo.
32	Tow.	55	1,600	Standard Oil Co. of Louisiana (La.)	Baton Rouge, La.	Box 629.
33	Cod.	12	500	Bay State Fishing Co. (Mass.)	Boston, Mass.	30 Fish Pier, South Boston, Mass.
34	Frts.	11	325	Peekskill & New York Day Line (N. Y.)	New York, N. Y.	Peekskill, N. Y.
35	Fsh.	4	50	Timothy J. Desmond (estate of)	Buffalo, N. Y.	c/o John J. Desmond, Dun- kirk, N. Y.
36	Tow.	7	85	Red Star Towing & Transportation Co. (W. Va.)	New York, N. Y.	17 Battery Place.
37	Fsh.	2	75	Deane L. Conner	Chicago, Ill.	9526 Muskegon Avenue.
38	Tnk.	40	3,300	Standard Shipping Co. (Del.)	Wilmington, Del.	30 Rockefeller Plaza, New, York, N. Y.
39	Tow.	6	650	Standard Oil Co. of California (Del.)	San Francisco, Calif.	225 Bush Street.
40	Tnk.	40	3,200	Socony-Vacuum Oil Co. (N. Y.)	New York, N. Y.	26 Broadway.
41	Frts.	28	1,550	American S. S. Co. (N. Y.)	Buffalo, N. Y.	Marine Trust Building.
42	Frts.	42	2,800	United States Shipping Board	Seattle, Wash.	841 Railroad Avenue South.
43	Frts.	45	2,700	Dollar Terminal S. S. Co. (Nev.)	San Francisco, Calif.	311 California Street.
44	Frts.†	24	835	W. R. Chamberlin	do	1 Drumm Street.
45	Frts.	4	190	Skagit River Navigation and Trading Co. (Wash.)	Seattle, Wash.	City Dock.
46	Frts.	8	160	George W. Stapleton	New York, N. Y.	251 St. Pauls Avenue, Sta- pleton, N. Y.
47	Pas.	3	90	do	do	Do.
48	Fsh.	5	42	Seaconnet River Fishing Co. (R. I.)	Newport, R. I.	Tiverton, R. I.
49	Pas.	21	228	Martin S. Lewis, Jr.	Los Angeles, Calif.	Box 266, Wilmington, Calif.
50	Frts.†	35	650	Alaska S. S. Co. (Nev.)	New York, N. Y.	120 Broadway.
51	Frts.	4	150	Central Wharf Towboat Co. (Me.)	Portland, Me.	84 Commercial Street.
52	Pas.	41	2,900	Wilson Line (Del.)	Wilmington, Del.	Foot East Fourth Street.

¹¹ Formerly U. S. Engineers Corps st. s. Spear.
¹² Formerly st. s. Romulus.
¹³ Formerly German st. s. Jupiter.
¹⁴ Formerly st. s. Clifford F. Moll.
¹⁵ Formerly
 a Austrian st. s. Erny.
 b Erny.
 c Warszawa.

¹⁶ Formerly ga. s. City of Everett.
 a Windsor.
¹⁷ Formerly st. s. b Francis M. Kelly.
 c M. E. P. I.
 a Panaman st. s. Chiapas.
¹⁸ Formerly b Panaman st. s. La Playa.
 c Panaman st. s. City of Panama.

Line No.	Official No.	Signal and radio-call letters	Rig	Name of vessel	Tonnage		Dimensions			When built	Where built
					Gross	Net	Length	Breadth	Depth		
1	222630	KJZB	St. s.	STATE OF MARYLAND...+	1,783	669	Feet 320.0	Feet 56.6	Feet 16.9	1922	Wilmington, Del.
2	213442		St. s.	State of New York.....	47	32	65.2	17.6	4.8	1909	Buffalo, N. Y.
3	223103		St. s.	STATE OF PENNSYLVANIA.....	814	336	219.1	48.9	10.6	1923	Wilmington, Del.
4	222715	KJZC	St. s.	STATE OF VIRGINIA.....+	1,783	674	320.0	56.6	16.9	1923	do.
5	206500		St. s.	¹ Staten Island.....	74	50	65.7	19.0	8.0	1909	New Baltimore, N. Y.
6	219514	KOXX	St. s.	STEEL AGE.....□○	6,187	3,821	395.5	55.0	31.4	1920	Kearny, N. J.
7	225869		St. w.	STEEL CITY.....	297	206	139.5	30.0	4.8	1926	Point Pleasant, W. Va.
8	220495	KDCX	St. s.	STEEL ENGINEER.....□+○	5,686	3,450	424.2	56.2	26.5	1920	Kearny, N. J.
9	220553	KDDN	St. s.	STEEL EXPORTER.....□+○	5,686	3,450	424.2	56.2	26.5	1920	do.
10	220776	KDJL	St. s.	STEEL INVENTOR.....□+○	5,686	3,450	424.2	56.2	26.5	1920	do.
11	219513	KOXX	St. s.	STEELMAKER.....□○	6,187	3,821	395.5	55.0	31.4	1920	do.
12	220179	KUVK	St. s.	STEEL MARINER.....□+○	5,686	3,450	424.2	50.2	26.5	1920	do.
13	221857	KDWL	St. s.	STEEL NAVIGATOR.....□+○	5,718	3,471	424.2	56.2	26.5	1921	do.
14	222537	KFCG	St. s.	STEELORE.....□+○	8,215	4,172	650.3	72.2	43.9	1922	Sparrows Point, Md.
15	92830	KJZD	St. s.	² STEEL PIER.....□+○	1,775	1,065	239.2	40.1	21.8	1897	Philadelphia, Pa.
16	220652	KDGL	St. s.	STEEL RANGER.....□+○	5,686	3,450	424.2	56.2	26.5	1920	Kearny, N. J.
17	221785	KDVW	St. s.	STEEL SCIENTIST.....□+○	5,718	3,471	424.2	56.2	26.5	1921	do.
18	221707	KDVN	St. s.	STEEL SEAFARER.....□+○	5,718	3,471	424.2	56.2	26.5	1921	do.
19	204393	WCDS	St. s.	³ STEELTON.....□+○	6,215	4,947	604.0	52.2	31.0	1907	Ecorse, Mich.
20	220180	KUVL	St. s.	STEEL TRADER.....□+○	5,686	3,450	424.2	56.2	26.5	1920	Kearny, N. J.
21	222539	KFCI	St. s.	STEEL TRAVELER.....□+○	7,056	4,381	421.2	56.2	26.5	1922	do.
22	219662	KUFN	St. s.	STEEL VOYAGER.....□+○	6,187	3,821	395.5	55.0	31.4	1920	do.
23	220380	KDBJ	St. s.	STEEL WORKER.....□+○	5,686	3,450	424.2	56.2	26.5	1920	do.
24	116020		St. p.	Steinway.....	354	269	125.0	32.5	10.2	1884	Brooklyn, N. Y.
25	107716		St. s.	⁴ Stella.....	93	63	72.1	19.2	8.5	1901	Athens, N. Y.
26	115744		St. s.	Stella.....	80	40	83.7	18.2	8.5	1880	Camden, N. J.
27	120192		St. s.	⁵ Stella.....	152	103	93.0	22.5	9.0	1873	Brocklyn, N. Y.
28	218831	KIZM	St. s.	⁶ STELLA LYKES.....□+○	2,609	1,610	251.0	43.6	26.2	1919	Duluth, Minn.
29	117208		St. s.	Stephen Chase.....	45	31	69.0	16.0	6.6	1902	Ashtabula, Ohio.
30	220496		St. s.	Stephen O'Meara.....	193	131	112.8	22.9	10.8	1931	Boston, Mass.
31	200013		St. s.	⁷ Stephen J. Horkay.....	179	143	95.4	20.3	9.9	1903	Newburgh, N. Y.
32	213740	WJCX	St. s.	STEPHEN R. JONES.....+⊗	4,387	3,112	354.2	49.0	27.4	1915	Newport News, Va.
33	115647		St. s.	Sterling.....	143	97	110.0	18.1	8.8	1879	East Deering, Me.
34	116798		St. s.	⁸ STERLINGTON.....	398	271	105.7	30.1	9.5	1898	New York, N. Y.
35	233621		St. s.	⁹ Steve Click, Jr.....	161	110	119.6	22.0	4.1	1933	Charleston, W. Va.
36	216597		St. s.	Stillwater.....	30	20	52.8	15.4	6.2	1906	St. Joseph de Levis, Quebec.
37	116518		St. s.	Stinson.....	25	12	49.2	14.0	4.9	1892	Bullard, Wash.
38	217615	KJZE	St. s.	¹⁰ Stirling Tomkins.....	357	197	126.0	29.9	13.7	1919	Solomons, Md.
39	215269		St. s.	STONY POINT.....	1,391	946	196.5	38.5	16.1	1917	Wilmington, Del.
40	115822	KJZF	St. s.	Storm King.....	174	87	109.6	21.0	11.8	1882	Philadelphia, Pa.
41	208460		St. s.	Storm King.....□	1,076	949	180.0	36.0	11.4	1911	Wilmington, Del.
42	219001	KJZG	St. s.	Storm King.....□	445	103	140.3	29.6	14.3	1919	Rolph, Calif.
43	227888		St. w.	Stranger.....□	358	312	129.8	28.4	4.5	1928	Portland, Oreg.
44	81337		St. s.	¹¹ Stratford.....	98	67	100.6	22.1	7.0	1891	Bridgeport, Conn.
45	225256		St. s.	STROUDSBURG.....	195	133	92.8	24.4	12.5	1925	Wilmington, Del.
46	221227	KDXD	St. s.	¹² STUART DOLLAR.....□+○	7,038	4,355	429.0	55.2	26.6	1920	Shanghai, China.
47	224505		St. s.	¹³ STUYVESANT.....□+○	593	403	142.0	37.5	13.5	1925	Brooklyn, N. Y.
48	219876	KJZJ	St. s.	¹⁴ SUCARSECO.....□+○	3,253	1,977	324.0	46.2	25.0	1920	Newark, N. J.
49	221125	KJZK	St. s.	SUCURACO.....□+○	3,285	1,997	324.0	46.2	25.0	1921	do.
50	220626	KJZL	St. s.	SUDAWONCO.....□+○	3,253	1,977	324.0	46.2	25.0	1920	do.
51	220247	KJZO	St. s.	SUELCO.....□+○	3,285	1,997	324.0	46.2	25.0	1920	do.
52	209076	KGGN	St. s.	SUFFOLK.....□+○	4,607	2,895	365.7	50.1	28.1	1911	Camden, N. J.
53	121208		St. s.	¹⁵ SULLIVAN BROTHERS.....+⊗	4,378	3,307	437.5	50.2	24.5	1901	South Chicago, Ill.
54	217678	KENQ	St. s.	¹⁶ SULPHITE.....□+⊗	437	203	142.0	27.7	14.8	1919	Elizabeth, N. J.
55	117124	KGAH	St. s.	SULTANA.....+⊗	3,613	2,876	353.2	48.6	24.0	1902	West Superior, Wis.
56	220532	KJZP	St. s.	SUMANCO.....□+○	3,253	1,977	324.0	46.2	25.0	1920	Newark, N. J.
57	136623	WIFL	St. s.	¹⁷ SUMATRA.....+○	4,118	3,268	405.4	48.0	24.4	1897	Cleveland, Ohio.
58	219711	KJZQ	St. s.	SUMMERLEAF.....□+○	6,141	3,798	400.7	54.2	30.1	1920	Chester, Pa.
59	215312		St. s.	Sunbeam.....	64	43	66.5	16.0	7.5	1917	Manitowoc, Wis.

¹ Formerly st. s. James Hyer.
Formerly st. s. Miami.
² Formerly st. s. ^a Millinokett.
^b Herbert K. Oakes.

³ Formerly st. s. ^a Allison Briggs.
^b Ethel.
^c Botes Penrose.
⁴ Formerly st. s. Fidelity.

Line No.	Service	Crew	Horsepower	Name of owner	Home port	Address of owner
1	Pas.	53	2,800	Baltimore Steam Packet Co. (Md.)	Baltimore, Md.	Light and Barre Streets.
2	Tow.	4	75	State of New York	Buffalo, N. Y.	Canal Office, Foot Porter Avenue.
3	Pas.	41	2,900	Wilson Line (Del.)	Wilmington, Del.	Foot East Fourth Street.
4	Pas.	57	2,800	Baltimore Steam Packet Co. (Md.)	Baltimore, Md.	Foot of Light and Barre Streets.
5	Tow.	5	250	Richmond Towboat Co. (N. Y.)	New York, N. Y.	Pier 5, Bush Docks (B).
6	Frt.	34	\$2,600	Isthmian S. S. Co. (Del.)	do.	50 Trinity Place.
7	Tow.	18	700	Iron City Sand and Gravel Corporation (Pa.)	Pittsburgh, Pa.	310 Grant Street
8	Frt.†	54	\$3,100	Isthmian S. S. Co. (Del.)	New York, N. Y.	71 Broadway.
9	Frt.†	35	\$3,100	do.	do.	Do.
10	Frt.†	44	\$3,100	do.	do.	Do.
11	Frt.†	34	\$2,800	do.	do.	Do.
12	Frt.	49	\$3,100	do.	do.	Do.
13	Frt.	55	\$3,100	do.	do.	Do.
14	Frt.	45	\$5,000	Ore S. S. Corporation (Del.)	do.	25 Broadway.
15	Pas.	35	1,200	Cape Cod S. S. Co. (Me.)	Boston, Mass.	131 State Street.
16	Frt.	33	\$3,100	Isthmian S. S. Co. (Del.)	New York, N. Y.	71 Broadway.
17	Frt.	45	\$3,100	do.	do.	Do.
18	Frt.	36	\$3,100	do.	do.	Do.
19	Frt.	32	1,800	Bethlehem Transportation Corporation (Del.)	Cleveland, Ohio.	Union Trust Building.
20	Frt.	37	\$3,100	Isthmian S. S. Co. (Del.)	New York, N. Y.	71 Broadway.
21	Frt.†	46	\$3,100	do.	do.	Do.
22	Frt.	47	\$2,800	do.	do.	Do.
23	Frt.	36	\$3,100	do.	do.	Do.
24	Fer.	5	385	Richard F. Daly (Del.)	do.	332 East Thirtieth Street.
25	Tow.	5	150	McCarren Towing Line (N. J.)	do.	11 Moore Street.
26	Tow.	4	375	D. M. Picton & Co. (Tex.)	Port Arthur, Tex.	Adams Building.
27	Pas.	4	300	John J. Courtney	New York, N. Y.	159 West One hundred and Sixth Street.
28	Frt.†	33	1,500	Lykes Bros. Steamship Co. (La.)	Galveston, Tex.	United States National Bank Building.
29	Fsh.	2	107	John C. McKay	Port Huron, Mich.	156 Washington Avenue, Alpena, Mich.
30	Pas.	14	800	City of Boston	Boston, Mass.	Boston Police Department.
31	Frt.	5	125	Stephen J. Horkay	New York, N. Y.	59 Pearl Street.
32	Frt.	37	1,700	Mystic Steamship Co., trustees	Boston, Mass.	250 Stuart Street.
33	Fsh.	20	325	Triton Oil & Fertilizer Co. (N. Y.)	New York, N. Y.	101 Beekman Street.
34	Tow.	4	350	Erle R. R. Co. (N. Y.)	do.	60 Church Street.
35	Tow.	16	350	Steve Click	Louisville, Ky.	Kentucky Hotel.
36	Tow.	3	76	Mohawk Dredge & Dock Co. (N. Y.)	Albany, N. Y.	Box 416, Herkimer, N. Y.
37	Tow.	3	95	Pacific Bridge Co. (Oreg.)	Portland, Oreg.	Foot East Salmon Street.
38	Tow.	14	1,000	Cornell Steamship Co. (N. Y.)	New York, N. Y.	Foot West Fifty-third Street.
39	Fer.	10	1,600	New York Central R. R. Co. (N. Y.)	do.	6 Beaver Street.
40	Tow.	12	600	Tug "Storm King" Co. (Del.)	Philadelphia, Pa.	115 Walnut Street.
41	Frt.	22	400	Catskill Evening Line (Del.)	New York, N. Y.	Pier 43, North River.
42	Tow.	18	900	C. E. Baen	San Francisco, Calif.	1 Sansome Street.
43	Frt.	7	166	Salem Navigation Co. (Oreg.)	Portland, Oreg.	Spalding Building.
44	Oys.	8	200	Long Island Oyster Farms (N. Y.)	New York, N. Y.	Northport, N. Y.
45	Tow.	7	900	Delaware, Lackawanna & Western Railroad Co. (Pa.)	do.	90 West Street.
46	Frt.	44	2,800	Dollar Terminal S. S. Co. (Nev.)	San Francisco, Calif.	311 California Street.
47	Fer.	3	1,200	City of New York	New York, N. Y.	Municipal Building.
48	Frt.	29	\$1,500	Portland California S. S. Co. (Calif.)	do.	29 Broadway.
49	Frt.	29	\$1,500	do.	do.	Do.
50	Frt.	20	\$1,500	do.	do.	Do.
51	Frt.	38	\$1,500	do.	do.	Do.
52	Frt.†	32	2,500	Coastwise Transportation Corporation (Me.)	Portland, Me.	381 St. John Street.
53	Frt.	30	1,700	Gartland S. S. Co. (Del.)	Wilmington, Del.	7 West Tenth Street.
54	Tow.	19	800	Detroit Sulphite Transportation Co. (Mich.)	Detroit, Mich.	9125 West Jefferson Avenue.
55	Frt.	21	1,198	Nicholson-Universal S. S. Co. (Del.)	Wilmington, Del.	1465 West Jefferson Avenue, Detroit, Mich.
56	Frt.	26	\$1,500	Portland-California S. S. Co. (Calif.)	New York, N. Y.	29 Broadway.
57	Frt.	25	1,585	Sumatra S. S. Co. (Del.)	Wilmington, Del.	7 West Tenth Street
58	Frt.	42	\$2,500	United States Shipping Board	Philadelphia, Pa.	Bourse Building.
59	Fsh.	5	130	Roy K. Smith	Millwaukee, Wis.	647 North Fourth Street, Sheboygan, Wis.

⁶ Formerly st. s. Lake Flagstaff.
⁷ Formerly st. s. The Higginson Man'g. Co. No. 3.
⁸ Formerly st. s. Sufferin.
⁹ Formerly st. s. U. S. Engineers st. s James Rumsey.
¹⁰ Formerly st. s. Artisan.
¹¹ Formerly st. s. William H. Hoyt.
¹² Formerly st. s. Mandarin.

¹³ Formerly st. s. Julius Miller.
¹⁴ Formerly st. s. Italla.
¹⁵ Formerly st. s. {a Frederick B. Wells.
 {b Otto M. Reiss.
¹⁶ Formerly st. s. Ballew.
¹⁷ Formerly st. s. Empire City

Steam Vessels

Line No.	Official No.	Signal and radio-call letters	Rtg	Name of vessel	Tonnage		Dimensions			When built	Where built
					Gross	Net	Length	Breadth	Depth		
1	218961	KODC	St. s.	SUNBEAM.....□○	6,664	4,148	429.3	60.2	31.4	1919	Chester, Pa.....
2	219323	KORD	St. s.	SUNDANCE.....□+○	5,183	3,181	390.0	54.2	27.8	1919	Hog Island, Pa.....
3	220012	KJZR	St. s.	SUNELSECO.....□+	3,260	2,014	324.0	46.2	25.0	1920	Newark, N. J.....
4	220994	KJZS	St. s.	SUNEWARECO.....□+	3,253	1,977	324.0	46.2	25.0	1920	do.....
5	203550	-----	St. s.	Superlor.....	168	84	101.0	25.0	12.0	1906	Noank, Conn.....
6	203434	-----	St. s.	Supervisor.....	214	136	91.4	25.0	7.4	1906	Northport, N. Y.....
7	220248	KJZU	St. s.	SUPORTCO.....□+	3,285	1,997	324.0	46.2	25.0	1920	Newark, N. J.....
8	209480	KJZV	St. s.	SURF.....	252	119	117.8	22.5	11.6	1911	Quincy, Mass.....
9	212710	KDBO	St. s.	¹ SURINAME.....□⊙	3,234	1,865	336.7	41.9	15.1	1908	Amsterdam, Holland.....
10	210960	KFWX	St. s.	² SUSAN A. MORAN.....□○	344	234	132.7	27.6	15.1	1912	Port Richmond, N. Y.....
11	217019	WQIO	St. s.	³ SUSAN V. LUCKENBACH.....□+⊙	5,781	3,622	434.3	57.7	27.4	1918	Chester, Pa.....
12	116855	-----	St. w.	Susie.....	1,130	588	222.8	42.0	6.2	1898	Unalaska, Alaska.....
13	115789	-----	St. s.	Susie Hazard.....	98	60	97.0	19.1	8.4	1881	St. Louis, Mo.....
14	221066	KJZW	St. s.	SUSPEARCO.....□+	3,218	1,981	324.0	46.2	25.0	1920	Newark, N. J.....
15	116827	-----	St. s.	Susquehanna.....	462	314	157.7	38.0	9.0	1898	Baltimore, Md.....
16	216043	KJZX	St. s.	SUTHERLAND.....□+	4,760	3,026	380.0	53.2	27.0	1918	Seattle, Wash.....
17	220401	KJZY	St. s.	SUTORPCO.....□+	3,289	2,000	321.0	46.2	25.0	1920	Newark, N. J.....
18	116273	-----	St. w.	Suwance.....	82	50	70.0	16.5	4.4	1886	Brandford, Fla.....
19	219496	KLAA	St. s.	SUWIED.....□+	3,249	1,988	324.0	46.2	25.0	1919	Newark, N. J.....
20	203192	KLAB	St. s.	Svea.....	618	370	174.0	38.2	13.3	1906	Fairhaven, Calif.....
21	115864	-----	St. p	Swampscott.....	416	324	124.5	25.3	10.8	1882	Boston, Mass.....
22	116875	KLAC	St. s.	SWATARA.....+	625	425	157.0	29.0	17.5	1899	Philadelphia, Pa.....
23	230170	-----	St. s.	Swayze.....	13	6	37.2	10.0	4.3	1930	Monroe, La.....
24	141793	-----	St. s.	⁴ SWEDEN.....	4,702	3,418	414.0	60.0	29.0	1902	West Bay City, Mich.....
25	209481	KLAD	St. s.	SWELL.....	252	119	117.8	22.5	11.6	1911	Quincy, Mass.....
26	81432	-----	St. s.	⁵ Swift.....	886	712	191.5	36.5	13.6	1893	Marine City, Mich.....
27	221041	KDOS	St. s.	SWIFTARROW.....□+○	8,206	5,091	464.6	60.2	27.7	1921	Portland, Ore.....
28	221268	KDSA	St. s.	SWIFTLIGHT.....□+○	8,206	5,091	464.6	60.2	27.7	1921	do.....
29	221134	KDQV	St. s.	SWIFTSOUT.....□+○	8,206	5,091	464.6	60.2	27.7	1921	do.....
30	220990	KDNG	St. s.	SWIFTSURE.....□+○	8,206	5,091	464.6	60.2	27.7	1921	do.....
31	200504	-----	St. w.	Swinomish.....	166	105	91.6	20.6	4.0	1903	In Conner, Wash.....
32	202647	-----	St. s.	Sybil.....	76	52	85.8	19.4	7.5	1905	Scranton, Miss.....
33	116921	-----	St. w.	⁶ Sylph.....	44	37	80.4	16.4	3.4	1899	Demopolis, Ala.....
34	215840	WSCX	St. s.	SYLVAN ARROW.....□⊙	7,797	4,858	467.6	62.7	32.0	1917	Camden, N. J.....
35	201840	-----	St. s.	⁷ SYLVANIA.....	6,272	4,826	504.0	54.0	26.7	1905	West Bny City, Mich.....
36	117261	-----	St. s.	SYRACUSE.....	1,344	914	194.3	40.1	16.9	1903	Newburgh, N. Y.....
37	202664	-----	St. s.	SYRACUSE.....	431	279	101.0	30.2	11.2	1905	Newport News, Va.....
38	224770	-----	St. s.	Syracuse.....	35	15	67.0	17.3	8.1	1918	Syracuse, N. Y.....
39	232983	-----	St. s.	SYRACUSE.....	103	70	74.0	20.2	9.5	1934	do.....
40	220583	KDEC	St. s.	SYROS.....□+○	6,191	3,805	395.3	55.1	31.4	1927	Wilmington, N. C.....
41	226261	-----	St. s.	Systematic.....	130	88	87.8	21.5	11.3	1920	Tottenville, N. Y.....
42	214658	-----	St. s.	T. B. S.....	278	242	124.8	27.8	7.0	1916	Toledo, Ohio.....
43	216193	-----	St. w.	T. C. Reed.....	277	209	109.1	28.2	4.7	1918	Seattle, Wash.....
44	145403	KLAF	St. w.	T. C. Walker.....	786	702	200.0	38.8	9.1	1885	Stockton, Calif.....
45	212519	-----	St. s.	T. G. Herbert.....	35	24	66.1	15.5	7.2	1914	Solomons, Md.....
46	221145	KLAG	St. s.	T. J. Hooper.....	459	277	142.2	29.1	16.5	1921	Baltimore, Md.....
47	221618	KDUR	St. s.	T. J. WILLIAMS.....□+⊙	8,211	5,108	465.4	60.3	27.8	1921	Tampa, Fla.....
48	230286	-----	St. s.	T. L. DUROCHER.....	319	149	117.5	28.2	14.9	1930	Lorain, Ohio.....
49	93098	-----	St. s.	⁸ T. V. O'Connor.....	43	30	60.0	17.0	6.3	1900	Buffalo, N. Y.....
50	224836	WDDB	St. s.	T. W. ROBINSON.....⊙	7,726	6,118	572.6	60.2	29.5	1925	Lorain, Ohio.....
51	215362	WQCS	St. s.	⁹ T. A. D. JONES.....□⊙	3,092	1,865	299.2	45.2	24.3	1917	Wilmington, Del.....
52	220798	KDKI	St. s.	¹⁰ TACHIRA.....□+○	2,325	1,389	251.0	43.7	22.2	1920	Duluth, Minn.....
53	211198	KLAI	St. s.	TACOMA.....	836	458	209.4	30.0	17.6	1913	Seattle, Wash.....
54	218195	KICN	St. s.	¹¹ TACOMA.....□+○	7,001	5,482	409.6	54.2	27.1	1919	do.....
55	204685	KLAJ	St. s.	Tahoe.....	751	419	179.0	38.2	13.3	1907	Fairhaven, Calif.....
56	211884	-----	St. s.	TAHOE.....	170	121	163.5	16.8	8.2	1896	Glenbrook, Nev.....
57	212041	-----	St. s.	Takana.....	68	29	69.5	18.7	8.8	1915	Solomons, Md.....
58	231340	KDCC	El. s.	TALAMANCA.....□+⊙	6,963	3,183	415.4	60.2	24.0	1931	Newport News, Va.....

¹ Formerly British st. s. Suriname.
² Formerly st. s. Pan American.
³ Formerly st. s. Neponset.
⁴ Formerly st. s. L. C. Smith.
⁶ Formerly st. s. Wotan.

⁶ Formerly {^a st. s. Sylph.
^b U. S. Eng. Corps st. s. Sylph.
⁷ Formerly st. s. {^a Sylvania.
^b D. M. Philbin.

Line No.	Service	Crew	Horsepower	Name of owner	Home port	Address of owner
1	Tnk.	37	2,800	Sun Oil Co. (N. J.)	Philadelphia, Pa.	1608 Walnut Street.
2	Frt. †	33	2,500	South Atlantic S. S. Co. (Del.)	Savannah, Ga.	7 West Tenth Street, Wil- mington, Del.
3	Frt.	29	1,500	Portland-California S. S. Co. (Calif.)	New York, N. Y.	29 Broadway.
4	Frt.	29	1,500	do.	do.	Do.
5	Tow.	7	550	Lehigh Valley R. R. Co. of New Jersey (N. J.)	do.	143 Liberty Street.
6	Oys.	8	350	Long Island Oyster Farms (N. Y.)	do.	Northport, N. Y.
7	Frt.	37	1,500	Portland-California S. S. Co. (Calif.)	do.	29 Broadway.
8	Cod.	18	450	Bay State Fishing Co. (Mass.)	Boston, Mass.	30 Fish Pier, South Boston, Mass.
9	Frt.	40	3,000	United Fruit S. S. Corporation (Del.)	New York, N. Y.	Pier 3, N. R.
10	Tow.	17	1,200	Tug Susan A. Moran (N. Y.)	do.	17 Battery Place.
11	Ref. †	43	2,500	Luckenbach Steamship Co. (Del.)	do.	120 Wall Street.
12	Pas.	52	1,000	American Yukon Navigation Co. (W. Va.)	St. Michael, Alaska	Alaska Building, Seattle, Wash.
13	Tow.	5	524	Southern Coal, Coke & Mining Co. (Ill.)	St. Louis, Mo.	710 Security Building.
14	Tnk.	29	1,609	Portland-California S. S. Co. (Calif.)	New York, N. Y.	29 Broadway.
15	Pas.	14	725	Sound S. S. Lines (Del.)	do.	Pier 31, E. R.
16	Frt. †	31	2,200	Charles Nelson Co. (Calif.)	San Francisco, Calif.	230 California Street.
17	Frt.	38	1,500	Portland-California S. S. Co. (Calif.)	New York, N. Y.	29 Broadway.
18	Pas.	6	37	J. F. Menge Bros.	Key West, Fla.	Fort Myers, Fla.
19	Frt. †	37	2,500	Charles Nelson Co. (Calif.)	San Francisco, Calif.	230 California Street.
20	Frt.	17	550	Francis A. Wilson	do.	Russ Building.
21	Fer.	5	350	General Lighterage Co.	Portland, Me.	390 Commercial Street.
22	Tow.	19	1,000	Reading Co. (Pa.)	Philadelphia, Pa.	Reading Terminal.
23	Tow.	3	35	L. H. Swayze, Jr.	New Orleans, La.	Monroe, La.
24	Frt.	23	1,600	Great Lakes Steamship Co. (Del.)	Oswego, N. Y.	Hills Building, Syracuse, N. Y.
25	Cod.	12	450	Bay State Fishing Co. (Mass.)	Boston, Mass.	30 Fish Pier, South Boston, Mass.
26	Frt.	13	400	Nessen Transportation Co. (Mich.)	Grand Haven, Mich.	Manistee, Mich.
27	Tnk. †	32	3,050	Boat Owning & Operating Co. (Del.)	Wilmington, Del.	7 West Tenth Street.
28	Tnk.	32	2,500	do.	do.	Do.
29	Tnk. †	32	3,500	do.	do.	Do.
30	Tnk.	33	3,200	do.	do.	Do.
31	Tow.	8	250	American Tug Boat Co. (Wash.)	Seattle, Wash.	City Dock, Everett, Wash.
32	Tow.	10	300	Harold J. Reichert	New York, N. Y.	121-11 Merrill Avenue, Ja- matca, L. I., N. Y.
33	Tow.	5	145	Harry E. Miller, Jr.	Mobile, Ala.	Box 248, Demopolis, Ala.
34	Tnk.	40	3,300	Socony-Vacuum Oil Co. (N. Y.)	New York, N. Y.	26 Broadway.
35	Frt.	25	1,800	Duluth S. S. Co. (Minn.)	Duluth, Minn.	Alworth Building.
36	Fer.	8	1,400	New York Central R. R. Co. (N. Y.)	New York, N. Y.	6 Beaver Street.
37	Tow.	6	300	Delaware, Lackawanna & Western R. R. Co. (Pa.)	do.	90 West Street.
38	Tow.	4	250	State of New York	Oswego, N. Y.	Syracuse, N. Y.
39	Tow.	4	250	do.	do.	c/o Dept. of Public Works, 508 Ostram Avenue, Syra- cuse, N. Y.
40	Frt.	32	2,800	Lykes Bros., Ripley S. S. Co. (La.)	Galveston, Tex.	U. S. National Bank Bldg.
41	Tow.	6	300	Fred B. Dalzell	New York, N. Y.	24 State Street.
42	Frt.	6	150	James A. Stanton	Cleveland, Ohio	4694 Rocky River Drive.
43	Frt.	8	150	American Tug Boat Co. (Wash.)	Seattle, Wash.	City Dock, Everett, Wash.
44	Pas.	24	389	California Transportation Co. (Calif.)	San Francisco, Calif.	Pier 3.
45	Tow.	4	175	Smoot Sand & Gravel Corporation (Del.)	Alexandria, Va.	3020 K Street NW., Wash- ington, D. C.
46	Tow.	15	1,000	Eastern Transportation Co. (Del.)	Wilmington, Del.	7 West Tenth Street.
47	Tnk.	36	2,700	Standard Shipping Co. (Del.)	do.	30 Rockefeller Plaza, New York, N. Y.
48	Tow.	12	800	Independent S. S. Co. (Del.)	do.	7 West Tenth Street.
49	Tow.	3	75	Charles V. Fix	Buffalo, N. Y.	1826 Niagara Street.
50	Frt.	48	3,000	Bradley Transportation Co. (W. Va.)	Duluth, Minn.	Wolvin Building.
51	Frt.	31	1,350	Union Sulphur Co. (N. J.)	New York, N. Y.	33 Rector Street.
52	Frt. †	23	1,200	Atlantic & Caribbean Steam Navigation Co. (Del.)	Wilmington, Del.	Du Pont Building.
53	Pas.	22	3,000	Puget Sound Navigation Co. (Nev.)	Seattle, Wash.	32 Coleman Dock
54	Frt.	47	3,500	Tacoma Oriental Steamship Co. (Nev.)	Tacoma, Wash.	Washington Building.
55	Frt.	10	430	Oakland Scavenger Co. (Calif.)	San Francisco, Calif.	2601 Peralta Street, Oakland, Calif.
56	Pas.	8	1,500	Tahoe Transportation Co. (Calif.)	do.	464 California Street.
57	Tow.	5	80	Seaboard Sand & Gravel Corporation (N. Y.)	New York, N. Y.	30 Vesey Street.
58	Pas.	113	10,500	United Mail S. S. Co. (Del.)	do.	1 Federal Street, Boston, Mass.

⁸ Formerly st. s. {a Major Symons.
 {b J. E. Carroll.
⁹ Formerly st. s. {a Olean.
 {b C. A. Snider.

¹⁰ Formerly st. s. {a Antonio.
 {b Elizabeth R.
¹¹ Formerly st. s. Eldridge.

Line No.	Official No.	Signal and radio-call letters	Rig	Name of vessel	Tonnage		Dimensions			When built	Where built
					Gross	Net	Length	Breadth	Depth		
1	210704		St. p.	TALBOT.....	1,090	570	192.0	36.2	10.2	1912	Sparrows Point, Md.
2	220000	KLAJ	St. s.	Talisman.....	183	127	94.2	24.6	13.0	1920	Camden, N. J.
3	207398		St. s.	Talofa.....	83	46	87.5	15.0	9.5	1910	Boston, Mass.
4	145873		St. p.	TAMALPAIS.....	1,631	1,013	224.0	36.0	16.0	1901	San Francisco, Calif.
5	145710	KLAL	St. s.	TAMAQUA.....	564	383	158.5	29.0	18.0	1896	Philadelphia, Pa.
6	221648		St. s.	TAMIAHUA.....	10,227	6,552	600.0	71.2	31.2	1921	Oakland, Calif.
7	145840	KLAM	St. s.	TAMFICO.....	1,894	1,180	247.0	42.0	22.0	1900	Toledo, Ohio
8	201820		St. w.	Tana.....	234	175	106.0	25.4	4.0	1905	Seattle, Wash.
9	214666	WFFA	St. s.	TANAMO.....	3,211	1,952	331.1	45.2	25.6	1914	Newcastle, England
10	220114		KUTG	St. s.	TANANA.....	3,474	2,064	320.7	46.0	24.4	1920
11	145962	St. s.		Tangler.....	145	91	120.0	19.0	8.6	1903	Pocomoke City, Md.
12	204458		St. s.	TANGINAK.....	151	71	97.9	17.7	11.8	1907	Seattle, Wash.
13	130381		St. s.	Tarpon.....	449	281	159.9	26.0	7.2	1887	Wilmington, Del.
14	120282		St. p.	Tarrytown.....	521	383	163.0	32.5	9.5	1877	do.
15	217642	KLAN	St. s.	Tartar.....	416	197	142.0	31.6	14.4	1918	South Somerset, Mass.
16	145843		St. p.	TASHMOO.....	1,344	766	302.9	37.6	13.6	1900	Wyandotte, Mich.
17	219497	KLAO	St. s.	TASHMOO.....	3,249	1,998	324.0	46.2	25.0	1919	Newark, N. J.
18	145846		KLAP	St. s.	TATOOSH.....	277	154	119.2	25.2	15.5	1900
19	145244	St. s.		Taurus.....	50	34	64.5	17.0	6.5	1881	Wilmington, Del.
20	200377		St. s.	TAURUS.....	4,470	3,143	416.0	50.3	24.0	1903	Chicago, Ill.
21	207332		St. s.	Taurus.....	89	50	75.5	20.6	9.8	1910	Boston, Mass.
22	226728		St. s.	Taurus.....	33	23	53.9	15.0	7.4	1927	Milford, Del.
23	228904		St. s.	Taylor.....	104	71	81.0	20.0	9.8	1918	Stamford, Conn.
24	219415	KOTC	St. s.	TEAL.....	408	209	139.4	25.2	14.2	1919	Savannah, Ga.
25	220027		KUSK	St. s.	TEJON.....	7,004	4,349	425.8	57.0	31.2	1920
26	212094	St. w.		Telegraph.....	96	63	103.0	16.2	3.2	1914	Prosper, Oreg.
27	218056	KMOV	St. s.	TEN.....	2,664	1,654	251.0	43.6	26.1	1919	Wyandotte, Mich.
28	203468		St. s.	TENAFLY.....	1,310	890	188.5	45.1	16.5	1906	Wilmington, Del.
29	222060		St. s.	Tender.....	29	20	56.6	12.2	6.6	1907	Bayonne, N. J.
30	145783		St. s.	TENNESSEE.....	1,240	743	245.0	38.0	15.8	1898	Wilmington, Del.
31	214797		St. s.	TENNESSEE.....	97	51	71.0	20.0	12.5	1917	Cleveland, Ohio
32	230018	KGRD	St. s.	TENNESSEE.....	913	416	191.0	40.6	8.0	1930	Pittsburgh, Pa.
33	222778		St. w.	Tennessee Belle.....	315	315	176.0	33.0	6.0	1923	Paducah, Ky.
34	145588		St. s.	Terminal.....	129	88	83.7	28.2	8.9	1891	Brooklyn, N. Y.
35	219667	KUFQ	St. s.	TERN.....	411	208	139.4	25.2	14.2	1919	Savannah, Ga.
36	212029		KLAS	St. s.	TERRE HAUTE.....	584	371	107.0	32.2	14.7	1914
37	201789	St. s.		TESSLER.....	57	40	70.6	16.3	8.5	1905	Ferrysburg, Mich.
38	215815	KDIY	St. s.	TEXADA.....	2,477	1,440	253.0	43.5	24.6	1917	Ecorse, Mich.
39	126391		WLCM	St. s.	Tezan.....	2,556	1,966	264.0	43.0	18.8	1886
40	145944	WACU		St. s.	TEXAN.....	7,005	4,427	471.0	57.2	31.8	1902
41	211849		St. s.	Texas.....	74	46	75.8	16.6	5.1	1913	Lockmoor, La.
42	212878	WBCH	St. s.	TEXAS.....	6,368	3,946	416.8	56.1	32.7	1916	Quincy, Mass.
43	214024		St. s.	TEXAS.....	98	52	71.0	20.0	12.5	1916	Cleveland, Ohio
44	218375	KEFZ	St. s.	TEXAS.....	5,638	3,533	410.0	54.2	27.6	1919	Portland, Oreg.
45	219878		KMWK	St. s.	TEXAS.....	301	130	123.1	23.3	13.7	1919
46	218914	KOBZ		St. s.	TEXAS BANKER.....	2,606	1,612	251.0	43.6	26.1	1919
47	219121		KOJZ	St. s.	TEXAS RANGER.....	2,689	1,667	253.4	43.8	26.2	1919
48	219019	KOFM		St. s.	TEXAS TRADER.....	2,674	1,658	253.4	43.8	26.0	1919
49	218027		KIFD	St. s.	TEXMAR.....	5,505	3,439	410.5	54.3	27.2	1919
50	219718	KUJB		St. s.	THE ANGELES.....	5,481	3,420	410.0	54.4	27.2	1920
51	157447		St. s.	The Bronx.....	47	31	75.6	18.2	6.0	1890	Tottenville, N. Y.
52	221068		St. s.	THE CRAFTSMAN.....	163	111	83.6	28.1	8.2	1921	Cleveland, Ohio
53	209060	WADS	St. s.	THE HARVESTER.....	7,188	5,690	525.0	58.0	31.0	1911	Lorain, Ohio
54	222986		St. s.	THE INTERNATIONAL.....	7,084	6,277	586.3	60.2	28.0	1923	do.
55	224449		St. w.	The King.....	81	81	92.0	26.0	4.0	1925	Knoxville, Tenn.
56	218147		St. w.	The New Era.....	53	53	64.7	20.0	4.0	1918	Clarington, Ohio

1 Formerly (a Dutch st. s. Van Hogendorp.
 (b st. s. Van Hogendorp.
 2 Formerly st. s. Delrosa.
 3 Formerly st. s. Tye Junior.
 4 Formerly st. s. Naugatuck.
 5 Formerly st. p. Flushing.
 6 Formerly st. y. Perry G. Walker.
 7 Formerly U. S. Navy tug No. 71.

8 Formerly st. s. City of Reno.
 9 Formerly st. s. Lake Glitledge.
 10 Formerly st. s. Babylon
 11 Formerly U. S. Q. M. C. st. s. Capt. John C. Gregg.
 12 Formerly st. s. P. R. R. No. 155.
 (a Fagerfjord.
 (b Lake Dunmore.
 (c El Cicuta.

Line No.	Service	Crew	Horsepower	Name of owner	Home port	Address of owner
1	Pas.	57	1,000	Baltimore & Virginia Steamboat Co. (Md.)	Baltimore, Md.	c/o James U. Dennis, Pier 1, Pratt Street.
2	Tow.	10	700	Long Island R. R. Co. (N. Y.)	New York, N. Y.	Pennsylvania Terminal.
3	Pas.	6	380	Gustave Ciccone	do.	468 North Sixth Street, Newark, N. J.
4	Fer.	15	1,800	Northwestern Pacific R. R. Co. (Calif.)	San Francisco, Calif.	65 Market Street.
5	Tow.	19	1,000	H. P. Dilkes	Philadelphia, Pa.	308 Chestnut Street.
6	Tnk. †	41	4,200	Atlantic Refining Co. (Pa.)	do.	260 South Broad Street.
7	Frt.	27	1,000	F. D. Gleason Coal Co. (Mich.)	Detroit, Mich.	Book Tower.
8	Pas.	25	85	Alaska Rivers Navigation Co. (Alaska)	Seward, Alaska	McGrath, Alaska.
9	Frt.	57	1,882	United Fruit S. S. Corporation (Del.)	New York, N. Y.	Pier 3, N. R.
10	Frt. †	30	1,675	Alaska Steamship Co. (Nev.)	do.	120 Broadway.
11	Fsh.	26	225	John R. Adams	Port Arthur, Tex.	Fifth Street and Austin Avenue.
12	Whl.	10	350	American Pacific Whaling Co. (S. Dak.)	Seattle, Wash.	L. C. Smith Building.
13	Frt.	10	450	Pensacola, St. Andrews & Gulf Steamship Co. (Fla.)	Pensacola, Fla.	Wittich Wharf.
14	Fer.	6	300	North River Ferry Co. (N. Y.)	New York, N. Y.	103 Park Avenue.
15	Tow.	16	750	James Shewan, Estate of	do.	Foot Twenty-seventh Street (B).
16	Pas.	82	3,150	White Star S. S. Co. (Mich.)	Detroit, Mich.	Penobscot Building.
17	Frt. †	33	1,600	Charles Nelson Co. (Calif.)	San Francisco, Calif.	230 California Street.
18	Tow.	15	376	Henry C. Peterson (Calif.)	do.	Pier 16.
19	Tow.	4	115	D. T. Sheridan	Philadelphia, Pa.	127 Walnut Street.
20	Frt.	29	1,200	Interlake Steamship Co. (Del.)	do.	100 West Tenth Street.
21	Tow.	7	300	Mystic Steamship Co., trustees	Boston, Mass.	250 Stuart Street.
22	Tow.	3	75	Gowanus Towing Co. (N. Y.)	New York, N. Y.	Foot Smith Street (B).
23	Tow.	6	400	Newark and New York Tow Boat Co. (N. J.)	Newark, N. J.	1 Passaic Street.
24	Cod.	21	500	Portland Trawling Co. (Me.)	New York, N. Y.	1 Fulton Fish Market.
25	Tnk.	35	2,800	Socony-Vacuum Oil Co. (N. Y.)	do.	26 Broadway.
26	Pas.	3	250	John W. Exon	Portland, Oreg.	372 East Oak Street.
27	Frt.	28	1,350	Ten S. S. Corporation (Del.)	Detroit, Mich.	4461 West Jefferson Avenue, c/o Terminal Transportation Corporation.
28	Fer.	7	1,600	Holland Co. (N. J.)	New York, N. Y.	80 Park Place, Newark, N. J.
29	Frb.	2	125	Mayor and City Council (Md.)	Baltimore, Md.	City Hall.
30	Pas.	52	2,100	George T. Ells	Hartford, Conn.	Sidney, Me.
31	Tow.	4	750	Great Lakes Towing Co. (N. J.)	Duluth, Minn.	N. P. Dock.
32	Tow.	32	2,140	Mississippi Valley Barge Line Co. (Del.)	St. Louis, Mo.	408 Pine Street.
33	Pas.	11	250	New Orleans & Vicksburg Packet Co. (La.)	New Orleans, La.	Robin Street Wharf.
34	Frt.	6	280	Security Towing Corporation (N. Y.)	New York, N. Y.	90 West Street.
35	Fsh.	20	500	Portland Trawling Co. (Me.)	do.	1 Fulton Fish Market.
36	Frt.	7	344	Pennsylvania R. R. Co. (Pa.)	do.	Pier D, Jersey City, N. J.
37	Fsh.	3	100	Charles Tessler	Milwaukee, Wis.	2728 South Shore Drive.
38	Frt.	27	1,400	Kingsley Company of California (Calif.)	San Francisco, Calif.	Pier 17.
39	Frt.	32	1,293	James A. Wilson	New York, N. Y.	Ocean Springs, Miss.
40	Frt.	46	3,700	American-Hawaiian Steamship Co. (N. J.)	do.	90 Broad Street.
41	Tow.	4	150	Houston Towing Co. (Tex.)	Houston, Tex.	811 Cotton Exchange Building.
42	Tnk.	33	3,000	Texas Co. (Del.)	Wilmington, Del.	7 West Tenth Street.
43	Tow.	4	600	Great Lakes Towing Co. (N. J.)	Duluth, Minn.	N. P. Dock.
44	Frt. †	47	2,500	States Steamship Co. (Nev.)	Portland, Oreg.	Porter Building.
45	Pil.	17	500	Galveston Pilots Association	Galveston, Tex.	Medical Arts Building.
46	Frt.	28	1,500	Newtex S. S. Corporation (Del.)	New York, N. Y.	Pier 23, N. R.
47	Frt.	32	1,500	do.	do.	Do.
48	Frt.	27	1,200	do.	do.	Do.
49	Frt.	34	2,500	Calmar Steamship Corporation (Del.)	do.	25 Broadway.
50	Frt.	32	3,500	United States Shipping Board	Los Angeles, Calif.	
51	Fer.	3	150	John J. Courtney	New York, N. Y.	159 West One hundred and sixth Street.
52	Msc.	3	115	American Ship Building Co. (N. J.)	Cleveland, Ohio	Foot West Fifty-fourth Street.
53	Frt.	37	1,760	International Harvester Co. (N. J.)	Duluth, Minn.	Box, 1986, Hibbing, Minn.
54	Frt.	33	2,200	do.	do.	Do.
55	Tow.	4	180	Oliver King	Chattanooga, Tenn.	Knoxville, Tenn.
56	Fer.	2	80	Wellsburg-Brilliant Bridge & Ferry Co. (W. Va.)	Pittsburgh, Pa.	Main Street and Ohio River, Wellsburg, W. Va.

14 Formerly st. s. {a Cherokee.
b Tampa.
c Western Wave.

15 Formerly st. s. {a Arlett A.
b Dan Ryan.

16 Formerly st. s. West Harts.

17 Formerly {a British st. s. Colonel Roosevelt.
b st. s. Colonel Roosevelt.

18 Formerly st. s. Lake Inglenook.

19 Formerly st. s. Lake Galther.

20 Formerly st. s. Lake Ellithorpe.

21 Formerly st. s. {a West Canaval.
b Edgar Bowling.

22 Formerly st. s. {a Daisy.
b William L. Strong.

23 Formerly st. s. William H. Warner.

24 Formerly st. p. Transit.

Line No.	Official No.	Signal and radio-call letters	Rig	Name of vessel	Tonnage		Dimensions			When built	Where built
					Gross	Net	Length	Breadth	Depth		
1	227644		St. s.	THE STRAITS OF MACKINAC.	736	272	196.1	48.1	14.7	1928	River Rouge, Mich...
2	211809		St. w.	Thelma.....	53	35	86.0	19.0	4.0	1913	Point Caswell, N. C.
3	145781		St. s.	THEMIS.....+	591	402	140.0	32.1	16.0	1898	Camden, N. J.
4	203387	KLAT	St. s.	Theo Lee.....	197	134	101.1	25.0	12.0	1906	Noank, Conn.
5	202941	KGFV	St. s.	THEODORE ROOSEVELT.⊙	1,955	1,330	275.6	40.0	23.4	1906	Toledo, Ohio.
6	145480		St. s.	Theodore Smith.....	33	16	56.5	16.5	6.9	1888	Tottenville, N. Y.
7	201991		St. s.	THEODORE E. COWLES.....	33	22	49.2	15.0	7.0	1905	Buffalo, N. Y.
8	206046	KDZC	St. s.	THEODORE H. WICK-WIRE.⊕	5,141	3,894	444.0	56.2	29.0	1909	Ecorse, Mich.
9	220640	KUNP	St. s.	THERMO.....⊕	4,487	2,649	353.8	52.6	27.7	1920	Kearny, N. J.
10	157601	KDUX	St. s.	THOMAS BRITT.....⊕	4,626	3,584	412.9	51.5	28.0	1900	Wyandotte, Mich.
11	145704		St. s.	THOMAS CUNNINGHAM, Sr.	70	43	68.6	17.0	8.5	1895	Philadelphia, Pa.
12	204212		St. s.	THOMAS LYNCH.....⊕	7,240	5,450	580.0	58.0	27.5	1907	Chicago, Ill.
13	145634		St. w.	THOMAS PICKLES.....	237	237	125.0	53.0	7.0	1892	Jeffersonville, Ind.
14	221531		St. s.	THOMAS POWELL.....	504	383	163.9	41.0	14.5	1921	Chelsea, Mass.
15	225023		St. s.	THOMAS TRACY.....	103	70	74.8	22.0	9.5	1925	Tottenville, N. Y.
16	225122	KFYE	St. s.	THOMAS TRACY.....⊕	2,443	1,474	251.4	43.6	24.9	1916	Ashtabula, Ohio.
17	208501		St. s.	THOMAS WALTERS.....⊕	7,518	5,787	580.0	58.0	32.0	1911	Lorain, Ohio.
18	204089		St. s.	THOMAS WILLETT.....	326	222	123.2	27.4	14.0	1908	Newburgh, N. Y.
19	208351		St. s.	THOMAS A. Ring, En- gine 31.	103	70	84.1	24.0	8.7	1911	East Boston, Mass.
20	209289	KLAU	St. s.	THOMAS E. MORAN.....⊕	260	143	119.6	25.1	11.7	1911	Sparrows Point, Md.
21	203891		St. s.	THOMAS F. COLE.....⊕	7,268	5,484	580.0	58.0	33.0	1907	Ecorse, Mich.
22	220240		St. s.	THOMAS F. O'BRIEN.....	181	123	94.2	25.0	13.2	1920	Tottenville, N. Y.
23	205082	KJHE	St. s.	THOS. H. Elliott.....	679	379	175.0	38.7	14.0	1908	Bandon, Ore.
24	221040	KDOR	St. s.	THOMAS H. WHEELER.....⊕	6,950	4,284	422.0	37.2	33.1	1921	Oakland, Calif.
25	217196	KLAV	St. s.	THOMAS J. Howard.....	320	63	132.2	27.5	12.8	1918	Green Bay, Wis.
26	81706		St. s.	THOMAS M. Mulry.....	69	47	74.4	20.6	6.0	1900	Athens, N. Y.
27	221493	KDTO	St. s.	THOMAS P. BEAL.....⊕	6,032	3,743	394.1	55.1	31.0	1921	Bath, Me.
28	229753		St. s.	THOMAS W. LAMONT.....⊕	7,904	6,345	587.9	60.2	27.9	1930	Toledo, Ohio.
29	145703	KLAW	St. s.	Three Friends.....	157	89	112.0	21.0	8.8	1895	Jacksonville, Fla.
30	105218		St. s.	Three Musketeers.....	38	19	65.5	15.6	6.9	1873	Kalghns Point, N. J.
31	207766	KDUL	St. s.	THUNDER BAY QUAR- RIES.....⊕	6,612	5,335	511.1	56.2	26.2	1910	St. Clair, Mich.
32	209036		St. s.	TICELINE.....	179	122	88.9	22.8	11.8	1911	Port Richmond, N. Y.
33	203172		St. p.	TICONDEROGA.....	892	314	212.2	57.9	10.2	1906	Shelburne, Vt.
34	214536	KFKS	St. s.	TIDE.....	303	97	135.0	22.8	13.4	1916	Mantowoc, Wis.
35	215248	WSCY	St. s.	TIGER.....	5,992	3,707	410.0	56.0	29.0	1917	San Francisco, Calif.
36	145915	KFIN	St. s.	Tillicum.....	116	65	87.0	20.9	8.6	1901	Ballard, Wash.
37	222053		St. s.	TILlicum.....	15	10	49.0	10.1	4.6	1911	Mare Island, Calif.
38	219655	KUFD	St. s.	TILLIE LYKES.....⊕	2,572	1,633	251.0	43.6	26.2	1920	Duluth, Minn.
39	217011	WQBB	St. s.	TIMBERMAN.....	2,059	1,229	250.5	43.7	20.4	1918	Mantowoc, Wis.
40	218018	KEFT	St. s.	TIMBER RUSH.....⊕	5,441	3,374	410.0	54.2	27.6	1919	Portland, Ore.
41	205449		St. s.	Timothy D. Sullivan.....	74	50	65.5	19.0	8.0	1908	New Baltimore, N. Y.
42	202515		St. s.	TINICUM.....	320	218	140.5	30.0	10.0	1905	Chester, Pa.
43	145958	WADL	St. s.	TIONESTA.....	4,329	2,652	340.0	45.2	28.0	1903	Wyandotte, Mich.
44	230550		St. s.	TIPPERARY.....	98	45	85.8	17.5	11.2	1895	Christiana, Norway
45	107301	KLAX	St. s.	TITAN.....	178	68	101.0	23.0	12.2	1897	Wilmington, Del.
46	230183		St. w.	TITAN.....	429	192	136.0	34.0	7.3	1930	Jeffersonville, Ind.
47	212565	KDCD	St. s.	TIVIVES.....	4,596	2,590	378.8	50.3	29.1	1911	Belfast, Ireland
48	115633		St. p.	Tolchester.....	1,098	667	250.0	38.0	12.5	1878	Wilmington, Del.
49	213726		St. s.	TOLEDO.....	61	32	68.7	17.0	11.0	1915	Cleveland, Ohio.

1 Formerly st. s. {a P. J. T. Co. No. 7.
 {b Charles A. McCaffrey.
 2 Formerly {a st. s. Theodore Roosevelt.
 {b U. S. Navy st. s. Theodore Roosevelt.
 3 Formerly st. s. Freeport Sulphur No. 6.
 4 Formerly st. s. {a David M. Whitney.
 {b Edwin L. Booth.
 {c G. N. Wilson.
 5 Formerly st. s. Noddie Island.
 6 Formerly st. s. Russell 17.

7 Formerly {a Norwegian st. s. Begna.
 {b Norwegian st. s. Condor.
 8 Formerly st. s. Engine 31.
 9 Formerly {a st. s. Frank Tenney.
 {b Cuban st. s. Frank Tenney.
 {c st. s. Frank Tenney.
 10 Formerly st. s. Cavalier.
 11 Formerly st. s. Daisy.
 12 Formerly st. s. Toller.

Line No.	Service	Crew	Horsepower	Name of owner	Home port	Address of owner
1	Fer.	23	1,100	State of Michigan.....	Detroit, Mich.....	c/o Commissioner, State Highway Dept., Lansing, Mich.
2	Frt.	6	60	Mrs. Mary A. Hunt.....	Wilmington, N. C.....	Point Caswell, N. C.
3	Elr.	5	300	International Elevating Co. (N. J.).....	New York, N. Y.....	2 Broadway.
4	Tow.	7	600	Lee Transit Corporation (N. Y.).....	do.....	44 Whitehall Street.
5	Pas.	100	3,000	Chicago Roosevelt Steamship Co. (Del.).....	Duluth, Minn.....	103 Board of Trade Building,
6	Tow.	5	200	Ellis E. Howard.....	Bridgeport, Conn.....	Norwalk, Conn.
7	Tow.	3	140	Niagara Falls Power Co. (N. Y.).....	Buffalo, N. Y.....	Niagara Falls, N. Y.
8	Frt.	30	1,550	American Steamship Co. (N. Y.).....	do.....	Marine Trust Building.
9	Tnk.	40	1,700	Thermo Steamship Co. (Del.).....	Philadelphia, Pa.....	240 South Broad Street.
10	Frt.	28	1,200	Columbia Transportation Co. (Del.).....	Wilmington, Del.....	169 West Tenth Street.
11	Tow.	4	250	City of Richmond.....	Newport News, Va.....	Richmond, Va.
12	Frt.	25	2,000	Pittsburgh Steamship Co. (W. Va.).....	Duluth, Minn.....	Wolvin Building.
13	Fer.	11	474	Aiglers Public Service Co. (La.).....	New Orleans, La.....	Canal Street Ferry House.
14	Fer.	7	1,000	Homer Ramsdell, Estate of.....	Albany, N. Y.....	34-38 Front Street, New-
15	Tow.	4	250	Mary T. Tracy.....	New York, N. Y.....	burgh, N. Y.
16	Frt.	27	1,450	M. & J. Tracy (N. Y.).....	do.....	216 Eighth Avenue (B).
17	Frt.	21	1,880	Interstate Steamship Co. (W. Va.).....	Duluth, Minn.....	1 Broadway.
18	Frb.	12	900	City of New York.....	New York, N. Y.....	Alworth Building.
19	Frb.	6	375	City of Boston (Mass.).....	Boston, Mass.....	Municipal Building.
20	Tow.	18	550	Tug Thomas E. Moran (N. Y.).....	New York, N. Y.....	City Hall.
21	Frt.	25	2,000	Pittsburgh Steamship Co. (W. Va.).....	Duluth, Minn.....	17 Battery Place.
22	Tow.	9	450	Steam tug Thomas F. O. O'Brien (N. Y.).....	New York, N. Y.....	Wolvin Building.
23	Frt.	20	375	Robert H. Elliott.....	San Francisco, Calif.....	233 Broadway.
24	Tnk.	37	3,200	Standard Shipping Co. (Del.).....	Wilmington, Del.....	1620 Sixty-eighth Avenue,
25	Tow.	17	450	Thomas J. Howard.....	New York, N. Y.....	Oakland, Calif.
26	Frt.	4	200	James J. Maunsell.....	Buffalo, N. Y.....	30 Rockefeller Plaza, New
27	Frt.	34	2,300	Mystic Steamship Co. (Mass.), trustees.....	Boston, Mass.....	York, N. Y.
28	Frt.	35	2,500	Pittsburgh Steamship Co. (W. Va.).....	Duluth, Minn.....	17 Battery Place.
29	Tow.	13	700	Jacksonville Forwarding Co. (Fla.).....	Jacksonville, Fla.....	Barge Canal Terminal.
30	Tow.	4	125	Delaware River Operating Co. (N. J.).....	Philadelphia, Pa.....	250 Stuart Street.
31	Frt.	31	1,500	American S. S. Co. (N. Y.).....	Buffalo, N. Y.....	Wolvin Building.
32	Tow.	8	475	Fred B. Dalzell.....	New York, N. Y.....	Foot Laura Street.
33	Pas	28	1,150	Champlain Transportation Co.....	Burlington, Vt.....	Drexel Building.
34	Cod	12	450	Bay State Fishing Co. (Mass.).....	Boston, Mass.....	Marine Trust Building.
35	Frt.	36	3,200	Socony-Vacuum Oil Co. (N. Y.).....	New York, N. Y.....	24 State Street.
36	Tow.	6	275	American Tug Boat Co. (Wash.).....	Port Townsend, Wash.....	181 Battery Street.
37	Tow.	2	150	Vincent Mersich.....	Aberdeen, Wash.....	30 Fish Pier, South Boston,
38	Frt.†	33	1,500	Lykes Bros., Steamship Co. (La.).....	Galveston, Tex.....	Mass.
39	Frt.	35	1,550	California S. S. Co. (Calif.).....	Los Angeles, Calif.....	26 Broadway.
40	Frt.	33	2,500	Shepard S. S. Co. (Me.).....	Portland, Me.....	City Dock, Everett, Wash.
41	Tow.	8	250	Agwilines (Me.).....	New York, N. Y.....	205 North G Street.
42	Fer.	10	600	Stamford Oyster Bay Ferries Corporation (Conn.).....	Bridgeport, Conn.....	916 United States National
43	Pas.	155	2,500	Great Lakes Transit Corporation (N. Y.).....	Buffalo, N. Y.....	Bank Building.
44	Tow.	4	300	William J. Meagher.....	Port Huron, Mich.....	Box 218, Pier a, Wilmington
45	Tow.	11	900	Intercoastal Towing & Transportation Co. (Tex.).....	Houston, Tex.....	Calif.
46	Tow.	23	700	Vesta Coal Company (Pa.).....	Pittsburgh, Pa.....	477 Congress Street.
47	Pas.	105	3,650	United Fruit Steamship Corporation (Del.).....	New York, N. Y.....	Foot Wall Street.
48	Pas.	99	1,500	Tolchester Beach Improvement Co. of Kent County (Md.).....	Baltimore, Md.....	Canal Dock, Stamford, Conn.
49	Tow.	7	500	Great Lakes Towing Co. (N. J.).....	Duluth, Minn.....	223 Erie Street.

13 Formerly st. s. {a William Coleman.
b Companion.
14 Formerly st. s. {a Amanda Powell.
b Peter Hagan.
c D. R. D. Co. No. 1.
15 Formerly st. s. Theodore H. Wickwire, Jr.
16 Formerly st. s. {a S. Q. Brown.
b S. H. Edwards.
17 Formerly U. S. Navy No. 691.
18 Formerly st. s. Lake Florian.
19 Formerly st. s. Corsicana.

20 Formerly st. s. {a City of Eureka
b Explorer.
21 Formerly {a Canadian st. s. Falken.
b Canadian South East Shoal No. 18.
c Canadian st. s. No. 18.
22 Formerly st. s. {a Anson M. Bangs.
b Eileen Morse.
23 Formerly British st. s. Tivlves.
24 Formerly st. p. {a St. Johns.
b Bombay.

Steam Vessels

Line No.	Official No.	Signal and radio-call letters	Rig	Name of vessel	Tonnage		Dimensions			When built	Where built
					Gross	Net	Length	Breadth	Depth		
					Feet						
1	228203	WHDR	St. s.	TOLOA.....□⊕	6,494	3,616	425.4	54.3	29.9	1917	Belfast, Ireland.....
2	222961		St. w.	Tomahawk.....	135	135	110.6	24.0	4.0	1923	Paducah, Ky.....
3	222568		St. w.	¹ Tombigbee.....	259	160	104.8	28.6	4.9	1909	Jeffersonville, Ind.....
4	222770		St. w.	TOM GREENE.....	435	339	200.0	38.0	5.9	1923	Point Pleasant, W. Va.....
5	223358		St. s.	Tompkins.....□	49	33	60.9	18.2	7.9	1921	Milford, Del.....
6	230240		St. s.	TOMPKINSVILLE.....□+	2,045	1,391	251.5	46.1	18.4	1930	Mariners Harbor, N.Y.....
7	220421	KDBB	St. s.	TOPA TOPA.....□+⊕	5,356	3,330	410.0	54.4	27.2	1920	Los Angeles, Calif.....
8	211469	WICV	St. s.	TOPILA.....□⊕	5,125	3,146	371.5	59.1	28.1	1913	Newport News, Va.....
9	150565		St. s.	² TOP SERGEANT.....	155	106	101.4	21.0	11.3	1892	Sparrows Point, Md.....
10	207744		St. s.	TORRENT.....	296	197	110.0	28.0	15.0	1910	Lorain, Ohio.....
11	211812		St. s.	TORRENT.....	340	205	115.4	28.2	14.3	1921	Baltimore, Md.....
12	215233	WICW	St. s.	TORRES.....□⊕	4,943	2,955	371.5	59.1	26.8	1917	Newport News, Va.....
13	95667		St. p.	³ Tottenville.....	831	654	200.0	35.5	12.5	1881	Newburgh, N. Y.....
14	116223	KLAZ	St. s.	⁴ Tourist.....	260	176	118.8	26.1	10.2	1888	Bath, Me.....
15	203932		St. w.	Tourist.....□	517	474	156.8	27.9	7.6	1907	Port Blakely, Wash.....
16	211673		St. s.	Tourist.....	33	28	58.4	16.2	5.6	1913	Boothbay Harbor, Me.....
17	223468		St. s.	Tramp.....	59	27	62.8	22.2	6.2	1923	Elizabeth City, N. C.....
18	24895		St. s.	Transfer.....	101	59	99.0	19.5	8.1	1872	Wilmington, Del.....
19	145503		St. p.	TRANSFER.....	1,511	1,060	265.0	75.2	12.2	1888	Cleveland, Ohio.....
20	145426		St. s.	Transfer No. 5.....	130	65	92.7	22.0	10.0	1886	Philadelphia, Pa.....
21	145581		St. s.	Transfer No. 7.....	129	64	90.1	22.2	10.5	1881	Elizabeth City, N. J.....
22	145585		St. s.	Transfer No. 8.....	131	65	90.1	22.2	10.5	1891	do.....
23	145587		St. s.	Transfer No. 9.....	196	98	101.7	29.0	10.9	1891	do.....
24	130444	KLBA	St. s.	⁵ Transfer No. 10.....	217	108	114.0	23.6	11.6	1889	Wilmington, Del.....
25	145764		St. s.	TRANSFER NO. 11.....□	248	109	110.0	25.0	14.0	1898	do.....
26	145770		St. s.	TRANSFER NO. 12.....□	249	110	110.0	25.0	14.0	1898	do.....
27	145839		St. s.	TRANSFER NO. 14.....□	322	189	119.9	26.1	15.8	1900	Bath, Me.....
28	145837		St. s.	⁶ TRANSFER NO. 15.....□	322	189	119.9	26.1	15.8	1900	do.....
29	200761	KLBB	St. s.	TRANSFER NO. 16.....□	268	182	112.0	26.2	14.0	1904	Philadelphia, Pa.....
30	200799	KLBC	St. s.	TRANSFER NO. 17.....□	268	182	112.0	26.2	14.0	1904	do.....
31	200844	KLBD	St. s.	TRANSFER NO. 18.....□	268	182	112.0	26.2	14.0	1904	do.....
32	202631	KLBE	St. s.	TRANSFER NO. 19.....□	270	183	112.0	26.2	14.0	1905	Philadelphia, Pa.....
33	202634	KLBF	St. s.	TRANSFER NO. 20.....□	270	183	112.0	26.2	14.0	1905	do.....
34	204859	KLBG	St. s.	⁷ TRANSFER NO. 21.....	267	155	110.9	27.9	13.5	1908	Quincy, Mass.....
35	223068	KLBH	St. s.	⁸ TRANSFORD II.....□	1,703	1,016	245.0	40.1	17.7	1920	Elizabeth, N. J.....
36	145079		St. p.	Transit.....□	1,566	1,079	313.5	40.5	15.7	1875	San Francisco, Calif.....
37	145381		St. s.	Transit.....	113	56	91.0	20.0	8.2	1884	Philadelphia, Pa.....
38	145042		St. p.	Transport.....	318	226	115.0	26.5	9.8	1875	do.....
39	145779		St. s.	Transport.....	30	20	58.8	15.1	7.1	1898	Baltimore, Md.....
40	207270	KEJX	St. s.	TRANSPORTATION.....□+⊕	4,015	2,444	359.0	49.2	25.9	1910	Camden, N. J.....
41	221205		St. w.	Transporter.....	387	256	103.5	33.5	5.5	1921	Elizabeth, Pa.....
42	145124		St. s.	Traveler.....	135	63	106.0	22.0	10.7	1886	North Bend, Ore.....
43	145390		St. s.	Tred Avon.....	676	598	151.2	33.3	8.4	1884	Baltimore, Md.....
44	224521		St. s.	⁹ TREMONT.....□+	593	403	142.0	37.5	13.5	1925	Mariners Harbor, N. Y.....
45	107742		St. s.	¹⁰ Trenton.....	40	27	57.7	17.2	6.9	1902	Athens, N. Y.....
46	214142		St. s.	¹¹ TRENTON.....	191	119	97.7	24.1	12.2	1916	Fairfield, Md.....
47	219394	KOQF	St. s.	TRIMOUNTAIN.....□+⊕	6,385	3,942	416.9	56.2	31.0	1919	Quincy, Mass.....
48	215915	KLBI	St. s.	Trinidad.....□+	974	551	209.9	42.0	14.1	1917	Fairhaven, Calif.....
49	212566	WJCK	St. s.	¹² TRINIDADIAN.....□⊕	2,450	1,765	295.0	39.0	25.4	1892	Newcastle, England.....
50	145357		St. s.	Trio.....	16	11	54.1	12.3	5.0	1883	Buffalo, N. Y.....
51	218311	KIMC	St. s.	TRIPP.....□+⊕	5,703	3,513	409.8	54.2	27.7	1919	Portland, Ore.....
52	209001	KLBJ	St. s.	¹³ TRISTAN.....+	2,294	1,666	247.0	43.7	28.4	1911	Ecorse, Mich.....
53	106629		St. s.	¹⁴ Triton.....	98	66	84.8	19.0	9.0	1889	Philadelphia, Pa.....
54	145818		St. s.	Triton.....	35	24	52.8	15.4	6.5	1899	Buffalo, N. Y.....
55	206129		St. p.	TROJAN.....□	2,571	1,739	317.2	42.5	12.5	1909	Newburgh, N. Y.....
56	223506		St. s.	TROJAN.....	197	114	104.7	24.5	12.2	1905	Philadelphia, Pa.....
57	145653		St. s.	TROUBADOUR.....	15	15	74.0	10.0	4.0	1893	Pittsburgh, Pa.....
58	216093	WQCL	St. s.	¹⁵ TRUJILLO.....□+⊕	2,114	1,282	251.0	43.5	21.0	1918	Lorain, Ohio.....

¹ Formerly U. S. Eng. st. s. Tombigbee.

^a st. s. Pennwood.

^b st. s. U. S. Navy Powhatan.

² Formerly

^c st. s. Pennwood.

^d st. s. Mathiasen Bros.

³ Formerly st. p. Hoboken.

⁴ Formerly st. s. Sapphire.

⁵ Formerly st. s. ^a New England Terminal Co. No. 3.

^b Intrepid.

⁶ Formerly st. s. Transfer No. 13.

Line No.	Service	Crew	Horsepower	Name of owner	Home port	Address of owner
1	Pas.	134	8,000	United Fruit S. S. Corporation (Del.)	New York, N. Y.	Pier 3, N. R.
2	Tow.	14	280	Arrow Transportation Co. (Ill.)	Chicago, Ill.	400 West Madison Street.
3	Tow.	5	400	Southern Sand & Gravel Co. (Ala.)	Mobile, Ala.	Selma, Ala.
4	Pas.	16	600	Gordon C. Greene (Ohio)	Cincinnati, Ohio	Foot Main Street.
5	Fer.	5	150	Richmond Towboat Co. (N. Y.)	New York, N. Y.	Pier 5, Bush Docks (B).
6	Fer.	9	4,000	City of New York	do.	Municipal Building.
7	Frt. †	36	3,500	Waterman S. S. Corporation (Ala.)	Mobile, Ala.	Merchants National Bank Building.
8	Tnk.	35	2,350	Southern Pacific Co. (Ky.)	New York, N. Y.	Pier 49, North River.
9	Tow.	9	550	Steamtug Top Sergeant (N. Y.)	do.	764 Court Street (B).
10	Frb.	10	1,200	City of Milwaukee (Wis.)	Milwaukee, Wis.	City Hall.
11	Frb.	12	1,000	Mayor and City Council (Md.)	Baltimore, Md.	Do.
12	Tnk.	33	2,300	Southern Pacific Co. (Ky.)	New York, N. Y.	Pier 49, North River.
13	Fer.	6	450	Staten Island Ry. Co. (N. Y.)	do.	25 Broadway.
14	Pas.	6	300	Goodwin Steamboat Corporation (N. Y.)	do.	Battery Park Pier.
15	Pas.	19	500	Puget Sound Navigation Co. (Nev.)	Seattle, Wash.	32 Colman Dock
16	Frt.	2	150	Casco Bay Lines (Me.)	Portland, Me.	Customhouse Wharf.
17	Frt.	3	60	B. G. Willis	Elizabeth City, N. C.	Edenton, N. C.
18	Frt.	5	212	Baltimore & Ohio R. R. Co. (Md.)	Baltimore, Md.	Baltimore and Charles Streets.
19	Fer.	15	4,000	Wabash Ry. Co. (Ind.)	Detroit, Mich.	115 Twelfth Street.
20	Tow.	11	500	New York, New Haven & Hartford R. R. Co. (Conn.)	New Haven, Conn.	Meadow and Water Streets.
21	Tow.	12	600	do.	do.	Do.
22	Frt.	13	600	do.	do.	Do.
23	Tow.	13	600	do.	do.	Do.
24	Tow.	12	600	do.	do.	Do.
25	Tow.	13	750	do.	do.	Do.
26	Tow.	13	750	do.	do.	Do.
27	Tow.	13	1,200	do.	do.	Do.
28	Tow.	16	1,500	do.	do.	Do.
29	Tow.	12	1,000	do.	do.	Do.
30	Tow.	13	1,000	do.	do.	Do.
31	Tow.	12	1,000	do.	do.	Do.
32	Tow.	5	500	do.	do.	Do.
33	Tow.	5	500	do.	do.	Do.
34	Tow.	7	1,000	do.	do.	Do.
35	Pas.	25	700	Transford Corporation (Del.)	New York, N. Y.	21 West Street.
36	Fer.	13	500	Central Pacific Ry. Co. (Utah)	San Francisco, Calif.	65 Market Street.
37	Tow.	5	350	Ira T. Walker	Philadelphia, Pa.	113 Walnut Street.
38	Fer.	5	250	Rhinebeck & Kingston Ferry Co. (N. Y.)	Albany, N. Y.	22 Ferry Street, Kingston, N. Y.
39	Tow.	3	109	Atlantic Transport Co. (W. Va.)	Baltimore, Md.	Chamber of Commerce Building.
40	Frt.	38	2,000	Coastwise Transportation Corporation (Me.)	Portland, Me.	381 St. John Street.
41	Tow.	17	500	Wheeling Steel Corporation (Del.)	Pittsburgh, Pa.	1134 Market Street, Wheeling, W. Va.
42	Whl.	10	284	California Sea Products Co. (Calif.)	San Francisco, Calif.	332 Pine Street.
43	Frt.	28	500	Stony Creek Improvement Co. (Md.)	Baltimore, Md.	Foot Broadway.
44	Fer.	5	650	City of New York	New York, N. Y.	Department of Plants and Structures.
45	Tow.	4	110	Philadelphia & Norfolk S. S. Co. (Del.)	Wilmington, Del.	100 West Tenth Street.
46	Tow.	7	700	Pennsylvania R. R. Co. (Pa.)	New York, N. Y.	Pennsylvania Station.
47	Tnk.	35	2,600	Trimountain S. S. Corporation (Del.)	Wilmington, Del.	7 West Tenth Street.
48	Frt.	17	650	Sudden and Christenson (Calif.)	San Francisco, Calif.	310 Sansome Street.
49	Tnk.	26	975	Gulf Refining Co. (Tex.)	Port Arthur, Tex.	Gulf Office Building.
50	Tow.	5	65	Nelson and Holthe (Mich.)	Grand Haven, Mich.	1320 Palmer Avenue, Muskegon, Mich.
51	Frt. †	44	2,500	Lykes Bros., Ripley S. S. Co. (La.)	Galveston, Tex.	U. S. National Bank Building.
52	Frt.	24	1,300	Buckeye S. S. Co. (Del.)	Wilmington, Del.	100 West Tenth Street.
53	Tow.	8	375	Tugboat Triton Co. (Del.)	Philadelphia, Pa.	Pier 34, South Wharves.
54	Tow.	5	189	Whitehall Triton Corporation (N. Y.)	Albany, N. Y.	17 State Street, New York, N. Y.
55	Pas.	100	2,500	Trojan S. S. Corporation (Del.)	New York, N. Y.	295 Madison Avenue.
56	Tow.	11	650	Intracoastal Towing & Transportation Co. (Tex.)	Houston, Tex.	Petroleum Building.
57	Tow.	4	300	Snapp Foundry Co. (Va.)	Pittsburgh, Pa.	213 Watson Avenue, Fairmont, W. Va.
58	Frt.	26	2,500	Atlantic & Caribbean Steam Navigation Co. (Del.)	Wilmington, Del.	Du Pont Building.

† Formerly (a) st. s. Transfer No. 21.
 † Formerly (b) U. S. N. Transfer No. 21.
 † Formerly (c) French st. s. Molosse.
 † Formerly st. s. Aquidaban.
 † Formerly st. s. Henry Bruckner.
 † Formerly st. s. Adonis.
 † Formerly st. s. P. R. R. No. 6.

(a) British st. s. Augusta.
 (b) British st. s. Cadagua.
 (c) British st. s. Trinidadian.
 † Formerly st. s. Penobscot.
 † Formerly st. s. Asa W. Hughes.
 † Formerly st. s. Lake Ogden.

Line No.	Official No.	Signal and radio-call letters	Rig	Name of vessel	Tonnage		Dimensions			When built	Where built
					Gross	Net	Length	Breadth	Depth		
							Feet	Feet	Feet		
1	230101		St. w.	¹ Tugalo	196	147	112.1	28.0	5.1	1902	New York, N. Y.
2	230698		St. w.	² Tu-Endi-We	133	86	115.0	22.5	3.5	1908	Jeffersonville, Ind.
3	218790	KIXR	St. s.	TULSA <input type="checkbox"/> + <input type="checkbox"/>	5,083	3,113	390.0	54.2	27.6	1919	Hog Island, Pa.
4	221262	KDRZ	St. s.	TULSAGAS <input type="checkbox"/> + <input type="checkbox"/>	7,110	4,376	431.0	59.2	33.4	1921	Baltimore, Md.
5	145028		St. s.	Tupper	60	40	62.9	17.1	7.0	1902	Brunswick, Ga.
6	215355		St. s.	³ Turecamo Boys	89	60	77.4	21.9	8.6	1917	West New Brighton, N. Y.
7	212603	KDAU	St. s.	⁴ TURRIALBA <input type="checkbox"/> + <input type="checkbox"/>	4,538	2,503	378.8	50.3	29.1	1909	Belfast, Ireland.
8	220948	KFMI	St. s.	TUSCALOOSA <input type="checkbox"/> + <input type="checkbox"/>	1,537	1,436	280.1	49.1	10.0	1920	St. Louis, Mo.
9	220885	KDLO	St. s.	TUSCALOOSA CITY <input type="checkbox"/> + <input type="checkbox"/>	5,686	3,450	424.2	56.2	26.5	1920	Chickasaw, Ala.
10	203795	KUDC	St. s.	TUSCAN <input type="checkbox"/> + <input type="checkbox"/>	2,416	1,355	275.5	42.1	18.0	1907	Sparrows Point, Md.
11	221543	KDTW	St. s.	TUSTEM <input type="checkbox"/> + <input type="checkbox"/>	6,882	4,255	425.0	57.2	33.1	1921	Oakland, Calif.
12	200636		St. s.	TUXEDO	1,483	1,008	205.5	43.5	16.4	1904	Wilmington, Del.
13	216142		St. w.	Twillia S.	120	64	105.0	21.0	3.2	1917	Knoxwood, Ala.
14	145668		St. p.	Twin City	292	146	97.3	26.0	9.6	1894	Berkley, Va.
15	145600		St. s.	Two Brothers	37	18	54.0	14.0	6.6	1891	Sheboygan, Wis.
16	217544		St. s.	Two Fats	8	6	32.2	7.1	4.0	1918	Seattle, Wash.
17	145309	WDDM	St. s.	Tyce <input type="checkbox"/> + <input type="checkbox"/>	316	158	141.2	26.4	13.0	1884	Port Ludlow, Wash.
18	167079		St. w.	⁵ TYLER	205	156	120.0	24.8	5.7	1920	Newburgh, N. Y.
19	25275		St. s.	U. F. Washburn	141	102	93.0	17.0	9.7	1890	Lockport, N. Y.
20	218953		St. s.	Ufasco	90	61	83.6	20.7	8.2	1919	Detroit, Mich.
21	206540		St. s.	Ulster Davis	26	18	46.5	16.3	5.0	1909	Croton on Hudson, N. Y.
22	228198	WHHQ	St. s.	⁶ ULUA <input type="checkbox"/> + <input type="checkbox"/>	6,494	3,616	425.4	54.3	29.9	1917	Belfast, Ireland.
23	213028	WHCT	St. s.	ULYSSES <input type="checkbox"/> + <input type="checkbox"/>	10,780	6,791	514.0	65.2	39.8	1915	Sparrows Point, Md.
24	227556		St. w.	⁷ Umatilla <input type="checkbox"/>	551	532	159.7	34.2	5.6	1908	Celilo, Oreg.
25	25334		St. s.	Uncle Sam	26	17	53.5	15.1	6.3	1901	Madison, Md.
26	25239		St. s.	Underwriter	170	85	112.7	22.0	11.3	1881	Camden, N. J.
27	221499		St. w.	Undine	516	485	170.0	28.5	7.3	1921	Portland, Oreg.
28	205747		St. w.	Unecda	66	61	82.2	23.0	3.6	1908	Fort Myers, Fla.
29	204382		St. s.	⁸ Unifo	25	20	60.6	10.4	5.1	1907	Bayonne, N. J.
30	111391	KLBN	St. s.	⁹ Unimak	258	158	124.8	31.5	9.5	1902	Alameda, Calif.
31	209710	KLBO	St. s.	UNIMAK <input type="checkbox"/>	148	101	100.0	19.2	12.4	1912	Seattle, Wash.
32	25316		St. s.	UNION <input type="checkbox"/>	67	46	70.0	20.5	7.1	1899	San Francisco, Calif.
33	125220		St. s.	¹⁰ United Dry Docks No. 3	103	60	92.5	22.4	8.0	1874	Brooklyn, N. Y.
34	202087	KFBX	St. s.	¹¹ UNITED STATES GYPSUM <input type="checkbox"/> + <input type="checkbox"/>	5,821	4,487	480.0	52.0	30.0	1905	Lorain, Ohio.
35	130522		St. s.	¹² Unlty	404	331	101.0	30.5	10.9	1890	Elm Park, N. Y.
36	219204	KOLZ	St. s.	¹³ UPSHUR <input type="checkbox"/> + <input type="checkbox"/>	2,637	1,619	251.0	43.6	26.1	1919	Chicago, Ill.
37	204140		St. s.	Urania <input type="checkbox"/>	61	41	58.3	18.2	4.6	1907	Seattle, Wash.
38	212764		St. s.	Uranus	33	22	61.0	16.9	6.4	1914	Erie, Pa.
39	96562		St. s.	¹⁴ URGER	44	30	63.6	15.0	7.8	1901	Ferrysburg, Mich.
40	127641	KLBP	St. s.	¹⁵ USONA	1,310	745	212.6	40.2	13.2	1902	Toledo, Ohio.
41	219817	KUMC	St. s.	UTACARON <input type="checkbox"/> + <input type="checkbox"/>	7,076	4,359	435.0	56.0	32.0	1920	Alameda, Calif.
42	206840		St. s.	¹⁶ UTAH	99	51	71.0	20.0	12.5	1909	Cleveland, Ohio.
43	200051		St. s.	UTICA	3,533	2,658	325.0	44.2	30.9	1904	Wyandotte, Mich.
44	207842		St. s.	UTICA <input type="checkbox"/>	1,351	919	181.5	40.0	15.9	1910	Newburgh, N. Y.
45	25281	WFFD	St. s.	UTOWANA <input type="checkbox"/> + <input type="checkbox"/>	392	217	157.0	27.8	15.9	1891	Philadelphia, Pa.
46	208655		St. s.	Uwanta	63	32	68.7	16.0	6.5	1911	Eliza Island, Wash.
47	220165	KUTS	St. s.	VACUUM <input type="checkbox"/> + <input type="checkbox"/>	7,009	4,321	425.8	57.0	31.2	1920	Oakland, Calif.
48	161858	KLBQ	St. s.	¹⁷ Valda	70	54	101.7	14.1	7.0	1900	South Boston, Mass.
49	155911		St. p.	Vallejo <input type="checkbox"/>	414	255	123.2	31.5	9.9	1879	East Portland, Oreg.
50	225173		St. w.	Valley Belle	137	88	100.0	24.1	4.2	1926	Pittsburgh, Pa.
51	161819	KLBR	St. s.	VALLEY FORGE <input type="checkbox"/>	558	352	158.0	29.0	18.0	1898	Wilmington, Del.
52	227064	WFAT	St. s.	¹⁸ VAMAR <input type="checkbox"/>	598	246	170.0	30.0	16.7	1919	Middleboro, England.
53	161537		St. s.	VANGUARD	80	40	81.0	17.2	9.0	1885	Pittsburgh, Pa.
54	201644	KLBT	St. s.	Vanguard <input type="checkbox"/>	358	228	137.5	32.5	10.8	1904	Alameda, Calif.

¹ Formerly U. S. Engineers Corps st. w. Tugalo.² Formerly U. S. Eng. Corps st. w. Merrill.³ Formerly st. s. Reliable.⁴ Formerly British st. s. Turrialba.⁵ Formerly (a) st. s. Topila.⁶ Formerly (b) Mexican barge Topila.⁶ Formerly British st. s. Ulua.⁷ Formerly U. S. Eng. Corps dredge Umatilla.⁸ Formerly st. s. Irene.⁹ Formerly st. s. Redwood City.¹⁰ Formerly st. s. C. L. Marchal.¹¹ Formerly st. s. Stephen M. Clement.

Line No.	Service	Crew	Horsepower	Name of owner	Home port	Address of owner
1	Frt.	7	300	Case Fowler Lumber Co. (Ga.)	Savannah, Ga.	Box 14, Macon, Ga.
2	Tow.	16	264	C. C. Stone	Pittsburgh, Pa.	4 Main Street, Point Pleasant, W. Va.
3	Frt.	33	2,500	South Atlantic S. S. Co. (Del.)	Savannah, Ga.	7 West Tenth Street, Wilmington, Del.
4	Tnk.	34	2,750	Associated Oil Co. (Calif.)	San Francisco, Calif.	79 New Montgomery Street.
5	Tow.	6	100	A. P. St. Phillip	Miami, Fla.	262 Northwest 51st Street.
6	Tow.	5	350	Turecama Boys (N. Y.)	New York, N. Y.	Foot Twenty-fourth Avenue (B).
7	Pas.	92	3,650	United Fruit Steamship Corporation (Del.)	do.	Pier 3, N. R.
8	Frt.	14	800	Inland Waterways Corporation (Ala.)	Mobile, Ala.	320 Maher Building.
9	Frt.	33	3,500	Isthmian S. S. Co. (Del.)	New York, N. Y.	71 Broadway.
10	Frt.	29	2,700	Merchants & Miners Transportation Co. (Md.)	Baltimore, Md.	112 South Gay Street.
11	Tnk.	31	3,200	Atlantic Refining Co. (Pa.)	Philadelphia, Pa.	260 South Broad Street.
12	Fer.	7	1,200	Erle R. R. Co. (N. Y.)	New York, N. Y.	50 Church Street.
13	Frt.	7	275	R. J. Wiggs	Mobile, Ala.	Knoxwood, Ala.
14	Fer.	5	400	City of Portsmouth and the County of Norfolk.	Norfolk, Va.	Portsmouth, Va.
15	Fsh.	4	125	Ole Hansen	Millwaukee, Wis.	3132 South Scott Street.
16	Msc.	1	65	Wm. L. Moyer	Ketchikan, Alaska.	
17	Tow.	12	1,000	Bellingham Tug & Barge Co. (Wash.)	Seattle, Wash.	Roeder Avenue and B Street, Bellingham, Wash.
18	Tow.	10	300	New Orleans Coal & Bisso Towboat Co. (Del.)	New Orleans, La.	United Fruit Building.
19	Frt.	4	80	A. N. Van Etten	New York, N. Y.	50 Stevens Avenue, Jersey City, N. J.
20	Tow.	8	892	Norman V. Burkholder	Detroit, Mich.	2348 Fullerton Avenue.
21	Tow.	3	75	American Pipe & Construction Co. (N. J.)	Albany, N. Y.	20 Market Street, Amsterdam, N. Y.
22	Pas.	150	6,000	United Fruit S. S. Corporation (Del.)	New York, N. Y.	Pier 3, N. R.
23	Tnk.	37	7,200	American Tankers Corporation (Mass.)	do.	21 West Street.
24	Tow.	7	750	Shaver Transportation Co. (Oreg.)	Portland, Oreg.	Foot North St. Louis Avenue.
25	Frt.	4	100	Richmond Sand & Gravel Corporation (Va.)	Norfolk, Va.	434 West York Street.
26	Plt.	10	400	Associated Branch Pilots (La.)	New Orleans, La.	Maison Blanche Building.
27	Frt.	15	260	Mid-Columbia Navigation Co. (Oreg.)	Portland, Oreg.	Columbia Building.
28	Frt.	11	40	Caloosahatchee River Steamboat Co. (Fla.)	Key West, Fla.	Fort Myers, Fla.
29	Msc.	1	50	Paul A. Talbot	New York, N. Y.	Empire State Building.
30	Frt.	18	250	Howard G. Beadle	San Francisco, Calif.	320 Market Street.
31	Whl.	10	350	American Pacific Whaling Co. (S. Dak.)	Seattle, Wash.	L. C. Smith Building.
32	Pas.	1	100	Union Iron Works Co. (N. J.)	San Francisco, Calif.	215 Market Street.
33	Msc.	5	100	United Dry Docks (N. Y.)	New York, N. Y.	11 Broadway.
34	Frt.	21	1,500	American S. S. Co. (N. Y.)	Buffalo, N. Y.	Marine Trust Building.
35	Frt.	6	281	James J. Kelly	New York, N. Y.	155 Broadway, Elizabeth, N. J.
36	Frt.†	32	1,500	Merchants & Miners Transportation Co. (Md.)	Baltimore, Md.	112 South Gay Street.
37	Frt.	2	75	William E. Westerman	Tacoma, Wash.	Municipal Dock.
38	Fsh.	6	96	Keystone Fish Co. (Pa.)	Erle, Pa.	Foot French Street.
39	Tow.	8	150	State of New York	Albany, N. Y.	Public Works Building.
40	Frt.†	23	600	F. D. Gleason Coal Co. (Mich.)	Detroit, Mich.	Book Tower.
41	Tnk.	33	3,300	Union Oil Co. of California (Calif.)	Los Angeles, Calif.	Union Oil Building.
42	Tow.	7	300	Great Lakes Towing Co. (N. J.)	Cleveland, Ohio.	Union Trust Building.
43	Frt.	32	1,560	Great Lakes Transit Corporation (N. Y.)	Buffalo, N. Y.	223 Erie Street.
44	Fer.	8	1,400	New York Central R. R. Co. (N. Y.)	New York, N. Y.	6 Beaver Street.
45	Frt.	14	212	Phillip Shore Shipping Co. (Fla.)	Tampa, Fla.	Stovall Building.
46	Fsh.	6	100	Pacific American Fisheries (Me.)	Seattle, Wash.	South Bellingham, Wash.
47	Tnk.	32	3,200	Socony-Vacuum Oil Co. (N. Y.)	New York, N. Y.	26 Broadway.
48	Pas.	7	270	Charles F. Frajcek	do.	1107 Bay Way Street, Elizabeth, N. J.
49	Fer.	5	455	Mare Island Ferry (Calif.)	San Francisco, Calif.	Vallejo, Calif.
50	Tow.	5	156	William E. Bryant	Pittsburgh, Pa.	c/o Show Boat, Point Pleasant, W. Va.
51	Tow.	10	1,000	H. P. Dilkes	Philadelphia, Pa.	308 Chestnut Street.
52	Frt.	16	980	Vamar S. S. Co. (Del.)	Norfolk, Va.	304 East Plume Street.
53	Tow.	6	490	West Kentucky Coal Co. (N. J.)	Memphis, Tenn.	Foot Butler Street.
54	Frt.	20	450	Chas. H. Higgins	San Francisco, Calif.	268 Market Street.

12 Formerly st. s. {a New York Central Lighterage Co. No. 14.

{b New York Central No. 14.

13 Formerly st. s. Lake Getaway.

14 Formerly st. s. H. J. Dornbos.

15 Formerly st. s. Charles Beatty.

16 Formerly st. s. E. M. Pierce.

17 Formerly {a st. s. Valda.

{b st. y. Wasshickon.

{c British st. s. Kilmarnock.

{d st. s. Chelsea.

18 Formerly {e st. s. Eleanor Boling.

{f British st. s. Eleanor Boling.

{g st. s. Eleanor Boling.

Line No.	Official No.	Signal and radio-call letters	Rig	Name of vessel	Tonnage		Dimensions			When built	Where built	
					Gross	Net	Length	Breadth	Depth			
							Feet	Feet	Feet			
1	220072	KLBU	St. s.	VEEDOL.....□	1,224	698	220.0	37.6	15.8	1920	Mariners Harbor, N. Y.	
2	202865	KUFG	St. s.	¹ VEGA.....□	4,382	3,205	416.0	50.0	28.0	1906	Cleveland, Ohio.....	
3	219657		St. s.	² VELMA LYKES.....□+	2,672	1,636	251.0	43.6	26.2	1920	Duluth, Minn.....	
4	220337		St. s.	VENTNOR.....	773	525	158.9	35.1	14.8	1920	Wilmington, Del.....	
5	10038	WPBI	St. s.	³ Venture.....	42	30	63.2	13.2	5.9	1863	Philadelphia, Pa.....	
6	161876		St. s.	VENUS.....	3,719	2,766	340.0	48.0	28.0	1901	Lorain, Ohio.....	
7	213513		St. s.	Venus.....	32	21	61.0	16.8	6.4	1915	Erle, Pa.....	
8	223930	KDCT	St. s.	Venus.....	22	15	57.1	14.0	5.4	1923	St. James, Mich.....	
9	211510		St. s.	⁴ Vera Gordon Rowe.....+	357	297	100.0	29.0	8.4	1913	Milford, Del.....	
10	231755		El. s.	VERAGUA.....□+	6,982	3,178	415.7	60.3	24.1	1932	Quincy, Mass.....	
11	219208	KOPK	St. s.	⁵ VERMAR.....□	5,567	3,428	410.0	54.2	27.6	1919	Portland, Ore.....	
12	161944		St. p.	VERMONT.....	1,195	608	251.5	34.9	10.6	1903	Shelburne, Vt.....	
13	212455		St. s.	VERMONT.....	99	51	71.0	20.0	12.5	1914	Cleveland, Ohio.....	
14	204684	KDSC	St. s.	VERONA.....+	5,880	4,515	480.0	52.0	30.0	1907	Lorain, Ohio.....	
15	207675		St. s.	Verona.....□	181	123	112.9	22.8	7.3	1910	Dockton, Wash.....	
16	161703		St. s.	Vesta.....	58	29	75.0	17.7	7.6	1892	Baltimore, Md.....	
17	161713	St. s.	Vesta.....	70	45	87.6	15.5	8.7	1893	Brooklyn, N. Y.....		
18	230936	WCCY	St. s.	VESTA.....	410	141	155.3	29.5	9.0	1931	Charleston, W. Va.....	
19	212846		St. s.	⁶ Viatlc.....	99	67	73.2	22.3	9.7	1913	Tottenville, N. Y.....	
20	210558		St. w.	⁷ Vicksburg.....	108	73	90.2	24.5	3.4	1912	Jeffersonville, Ind.....	
21	221271	KIZS	St. s.	VICKSBURG.....□	757	410	200.0	40.0	7.9	1921	Charleston, W. Va.....	
22	204500		St. s.	⁸ Victor.....	63	43	67.8	18.7	8.0	1907	New Baltimore N. Y.....	
23	228462		St. s.	VICTOR.....	324	220	115.5	32.6	12.7	1929	Kearny, N. J.....	
24	221053		St. s.	Victor T. Kelly.....+	113	76	89.6	22.0	10.0	1920	Keyport, N. J.....	
25	95532		St. s.	⁹ Victoria.....	77	38	82.1	17.5	8.8	1878	Camden, N. J.....	
26	161826	KIBW	St. s.	¹⁰ Victoria.....□	3,868	2,415	361.1	40.1	19.0	1870	Dumbarton, Scotland.....	
27	166615		St. s.	¹¹ VICTORIA.....	596	405	122.0	36.0	11.0	1917	Buffalo, N. Y.....	
28	218512		St. s.	Victorious.....	30	18	50.4	14.2	7.6	1919	Brooklyn, N. Y.....	
29	161758		St. s.	VICTORY.....△	4,527	3,707	459.0	48.3	22.5	1895	Chicago, Ill.....	
30	218194		St. w.	VICTORY.....	243	190	141.2	27.0	5.6	1919	Pittsburgh, Pa.....	
31	161735		St. s.	Vigilant.....	15	7	47.5	12.0	5.2	1894	Boston, Mass.....	
32	161612		St. s.	¹² VIKING.....	1,117	943	217.4	37.1	15.0	1889	Buffalo, N. Y.....	
33	202733		St. s.	¹³ Vim.....	36	24	52.9	15.0	6.8	1905	Boston, Mass.....	
34	161690		St. s.	Vinalhaven.....	186	126	100.0	16.0	7.5	1892	Searsport, Maine.....	
35	218850		WKBW	St. s.	VINCENT.....□+	6,210	3,857	395.5	55.0	31.4	1919	Kearny, N. J.....
36	206532			St. s.	Virgil G. Bogue.....□	170	91	115.7	24.0	11.6	1909	Long Beach, Calif.....
37	3930			St. s.	¹⁴ VIRGINIA.....+	1,075	648	201.2	39.0	16.2	1902	Richmond, Va.....
38	92176	St. s.		¹⁵ Virginia.....	41	20	62.5	15.9	6.8	1890	Philadelphia, Pa.....	
39	136685	St. s.		¹⁶ Virginia.....	106	72	90.0	20.5	10.6	1898	Madison, Md.....	
40	161712	St. s.		Virginia.....	157	78	113.2	19.6	10.7	1893	Bordentown, N. J.....	
41	161775	St. p.		Virginia.....+	818	667	156.0	36.6	13.3	1896	Chester, Pa.....	
42	161909	St. s.		VIRGINIA.....	635	354	191.0	32.0	12.0	1902	Richmond, Va.....	
43	161945	St. p.		VIRGINIA.....	868	614	181.0	34.2	9.4	1903	Sparrows Point, Md.....	
44	206364	WBCY		St. s.	Virginia.....	71	48	66.3	18.5	6.3	1909	Bath, Maine.....
45	212640		St. s.	VIRGINIA.....	99	51	71.0	20.0	12.5	1914	Cleveland, Ohio.....	
46	216371		St. s.	VIRGINIA.....□	6,390	3,964	416.8	56.1	32.7	1917	Quincy, Mass.....	
47	227983		El. s.	VIRGINIA.....□+	18,298	9,781	536.4	80.3	20.5	1928	Newport News, Va.....	
48	222170		St. s.	Virginia V.....□	122	83	115.9	24.1	7.1	1922	Olalla, Wash.....	
49	201416		St. s.	¹⁷ Virginia Citizen.....	14	7	45.3	13.9	4.0	1904	Bowlers, Va.....	
50	217756		St. s.	Virginia Dale.....	8	5	30.7	9.0	3.3	1909	South Haven, Mich.....	
51	216400		KLBV	St. s.	¹⁸ VIRGINIA DESPATCH.....+	2,013	1,245	251.0	43.5	20.0	1918	Lorain, Ohio.....
52	210641	St. s.		¹⁹ Virginia Lee.....	74	50	69.2	18.8	8.4	1912	Brooklyn, N. Y.....	
53	228015	St. s.		VIRGINIA LEE.....	2,158	1,189	291.0	50.1	16.5	1928	Quincy, Mass.....	
54	230305	KGOJ	St. s.	VIRGINIA SINCLAIR.....□+	6,151	3,796	416.5	57.1	31.9	1930	do.....	
55	93369		St. s.	²⁰ VIRGINIAN.....□+	7,985	5,028	491.5	58.2	24.4	1903	Sparrows Point, Md.....	
56	216491		St. s.	VITTORIO EMMANUELE III.....+	4,855	3,601	380.0	53.2	27.0	1918	Seattle, Wash.....	
57	217835	KLBX	St. s.	Volant.....+	415	197	142.0	31.6	14.4	1919	South Somerset, Mass.....	
58	203115		St. w.	Volcano.....	66	66	122.0	22.0	4.8	1906	Parkersburg, W. Va.....	
59	161574		St. s.	Volunteer.....	97	48	85.0	20.1	8.0	1887	Philadelphia, Pa.....	

¹ Formerly st. s. Pendennis White.

² Formerly st. s. ^a Lake Flournoy.

³ Formerly st. s. ^b Southseas.

⁴ Formerly st. s. Grace Titus.

^a st. s. Edith B.

^b st. s. Catherine Johnson.

^c U. S. Navy Lighter 161.

^d st. s. Catherine Johnson.

^e st. s. Sorensen Bros.

⁵ Formerly st. s. Circinus.

⁶ Formerly st. s. C. G. Ackerman.

⁷ Formerly st. w. City of Cairo.

⁸ Formerly st. s. ^a N. R. Randerson.

⁹ Formerly st. s. ^b Jas. G. Conway.

⁹ Formerly st. s. Hercules.

¹⁰ Formerly ^a British st. s. Parthia.

¹⁰ Formerly ^b st. s. Parthia.

¹¹ Formerly dredge Accommodation.

Line No.	Service	Crew	Horsepower	Name of owner	Home port	Address of owner
1	Tnk.	20	700	Tide Water Associated Transport Corporation (Del.)	Wilmington, Del.	7 West Tenth Street.
2	Frt.	29	1,400	Interlake S. S. Co. (Del.)	do.	100 West Tenth Street.
3	Frt.†	27	1,500	Lykes Bros. S. S. Co. (La.)	Houston, Tex.	Cotton Exchange Building.
4	Fer.	8	900	Reading Co. (Pa.)	Philadelphia, Pa.	Reading Terminal.
5	Frt.	4	70	Norfolk Lighterage Co. (Va.)	Norfolk, Va.	Foot Commerce Street.
6	Frt.	27	1,450	Interlake Steamship Co. (Del.)	Wilmington, Del.	100 West Tenth Street.
7	Fsh.	6	90	Keystone Fish Co. (Pa.)	Erle, Pa.	Foot French Street.
8	Fsh.	4	175	John McCann	Grand Haven, Mich.	St. James, Mich.
9	Frt.	8	350	Steamer H. C. Rowe (Del.)	New Haven, Conn.	70 East Ferry Street.
10	Pas.	103	10,500	United Mail S. S. Co. (Del.)	New York, N. Y.	1 Federal Street, Boston, Mass.
11	Frt.	44	2,500	Calmer Steamship Corporation (Del.)	do.	25 Broadway.
12	Pas.	45	1,350	Champlain Transportation Co.	Burlington, Vt.	181 Battery Place.
13	Tow.	9	750	Great Lakes Towing Co. (N. J.)	Duluth, Minn.	N. P. Dock.
14	Frt.	32	1,000	Interlake S. S. Co. (Del.)	Wilmington, Del.	100 West Tenth Street.
15	Pas.	9	500	Kitsap County Transportation Co. (Wash.)	Seattle, Wash.	Canadian National Dock.
16	Tow.	5	275	Mystic Steamship Co., trustees	Boston, Mass.	250 Stuart Street.
17	Pas.	5	150	Christopher Montagna	Philadelphia, Pa.	916 Palen Avenue, Ocean City, N. J.
18	Tow.	11	750	Vesta Coal Co. (Pa.) ^a	Pittsburgh, Pa.	311 Ross Street.
19	Tow.	9	400	Fred B. Dalzell	New York, N. Y.	24 State Street.
20	Tow.	4	100	John F. Dunn	Baton Rouge, La.	2914 South Meadow Street, Vicksburg, Miss.
21	Tow.	27	2,000	Inland Waterways Corporation (D. C.)	New Orleans, La.	211 Camp Street.
22	Tow.	5	300	Standard Towing Corporation (N. Y.)	New York, N. Y.	21 West Street.
23	Tow.	5	550	Lehigh Valley R. R. Co. of New Jersey (N. J.)	do.	143 Liberty Street.
24	Tow.	5	400	Lighterage Holdings (N. Y.)	do.	21 West Street.
25	Tow.	9	234	Cornell Steamboat Co. (N. Y.)	Albany, N. Y.	22 Ferry Street, Kingston, N. Y.
26	Pas.	105	2,780	Alaska Steamship Co. (Nev.)	New York, N. Y.	129 Broadway.
27	Frt.	8	100	Buffalo Gravel Corporation (N. Y.)	Buffalo, N. Y.	19 Hudson Street.
28	Tow.	4	85	Gowanus Towing Co. (N. Y.)	New York, N. Y.	Foot of Smith Street.
29	Frt.	29	1,500	Interlake Steamship Co. (Del.)	Wilmington, Del.	100 West Tenth Street.
30	Tow.	8	400	Keystone Sand & Supply Co. (Pa.)	Pittsburgh, Pa.	302 Penn Avenue.
31	Fsh.	2	50	Tallman & Mack Fish & Trap Co. (R. I.)	Newport, R. I.	Spring Wharf.
32	Frt.	14	500	Seneca Washed Gravel Corporation (N. Y.)	Buffalo, N. Y.	Ellicot Square Building.
33	Tow.	2	175	E. S. Peckham Towboat Co. (R. I.)	Newport, R. I.	411 Thames Street.
34	Pas.	9	135	Vinalhaven & Rockland Steamboat Co. (Me.)	Rockland, Me.	Tillsons Wharf.
35	Frt.	54	2,500	United States Shipping Board	Newark, N. J.	Kearny, N. J.
36	Tow.	6	750	Western Pacific Railroad Co. (Calif.)	San Francisco, Calif.	220 Montgomery Street.
37	Pas.	35	1,300	Perre Marquette Line Steamers (Mich.)	Grand Haven, Mich.	Manistee, Mich.
38	Tow.	9	250	Norfolk Lighterage Co. (Va.)	Norfolk, Va.	Foot Commerce Street.
39	Tow.	12	150	Norfolk Dredging Co. (Va.)	do.	Campostella Road.
40	Fsh.	3	60	Steamer Virginia	Reedville, Va.	
41	Fer.	6	500	City of Portsmouth and the county of Norfolk	Norfolk, Va.	Portsmouth, Va.
42	Pas.	23	2,400	Chesapeake & Ohio Ry. Co. (Va.)	Newport News, Va.	C. & O. Building.
43	Frt.	35	750	American Contract & Trust Co. (Pa.)	Baltimore, Md.	Broad Street Station Building, Philadelphia, Pa.
44	Pas.	6	360	Samoset Steamboat Co. (Me.)	Bath, Me.	Boothbay Harbor, Me.
45	Tow.	4	750	Great Lakes Towing Co. (N. J.)	Duluth, Minn.	N. P. Dock.
46	Tnk.†	34	3,000	Texas Co. (Del.)	Wilmington, Del.	7 West Tenth Street.
47	Pas.	380	17,000	American Line S. S. Corporation (Del.)	New York, N. Y.	1 Broadway.
48	Pas.	8	400	West Pass Transportation Co. (Wash.)	Seattle, Wash.	Colman Dock.
49	Tow.	3	70	Maude R. Wright	Philadelphia, Pa.	Pennsgrove, N. J.
50	Fsh.	3	8	David Vischer	Grand Haven, Mich.	326 Eagle Street, South Haven, Mich.
51	Frt.	27	1,300	Eastern Steamship Lines (Me.)	Newport News, Va.	Richmond, Va., Box 1434.
52	Tow.	5	290	Lee Transit Corporation (N. Y.)	New York, N. Y.	44 Whitehall Street.
53	Pas.	45	2,400	New York, Philadelphia & Norfolk R. R. Co. (Va.)	Cape Charles, Va.	
54	Tnk.†	36	4,000	Sinclair Navigation Co. (Del.)	New York, N. Y.	45 Nassau Street.
55	Frt.	49	5,200	American-Hawaiian Steamship Co. (N. J.)	do.	90 Broad Street.
56	Frt.	39	2,500	United States Shipping Board	Seattle, Wash.	841 Railroad Avenue South.
57	Tow.	29	1,000	Davison Chemical Co. (Md.)	Baltimore, Md.	Baltimore Trust Building.
58	Tow.	10	350	Warrior Transportation Corporation (Del.)	Mobile, Ala.	Tuscaloosa, Ala.
59	Tow.	6	300	Jacksonville Forwarding Co. (Fla.)	Jacksonville, Fla.	Foot Laura Street.

^a st. s. Viking.
^b Formerly British st. s. Clinton.
^c Formerly British st. s. Cylaton.
^d Formerly st. s. Le Baron H. Jenkins.
^e Formerly st. s. Berkeley.
^f Formerly st. s. Mascot.
^g Formerly st. s. L. A. Dempsey.

^h Formerly st. s. E. J. Codd.
ⁱ Formerly st. s. Columbia.
^j Formerly ga. s. Crescent.
^k Formerly st. s. Lake Fernwood.
^l Formerly st. s. Bernard.
^m Formerly st. s. Maine.

Line No.	Official No.	Signal and radio-call letters	Rtg	Name of vessel	Tonnage		Dimensions			When built	Where built
					Gross	Net	Length	Breadth	Depth		
1	216762	WFAO	St. s.	VOLUNTEER..... □+⊙	7,717	5,839	410.0	56.0	29.0	1918	Alameda, Calif.
2	219846	KUMV	St. s.	¹ VOLUSIA..... □+⊙	2,686	1,665	253.4	43.8	26.3	1920	Superior, Wis.
3	161543		St. w.	Voyager.....	99	99	134.4	23.8	4.1	1885	Pittsburgh, Pa.
4	207142		St. w.	Vulcan.....	182	182	140.0	28.6	4.8	1910	Marietta, Ohio.
5	223781		St. s.	² VULCAN.....	157	93	92.4	22.0	11.3	1909	Quincy, Mass.
6	207560		St. s.	W. Riedal.....	16	11	38.5	11.3	3.5	1910	Northport, Mich.
7	107663		St. s.	W. A. Forman.....	39	26	53.2	16.3	6.8	1901	Tottenville, N. Y.
8	202660		St. s.	⁴ W. A. Kirk.....	61	41	65.0	19.0	8.0	1905	New Baltimore, N. Y.
9	80827		St. p.	W. B. Duncan.....	575	575	201.0	45.0	7.4	1881	Jeffersonville, Ind.
10	150816		St. s.	⁵ W. B. McCulloch.....	18	13	46.3	14.0	5.5	1899	Athens, N. Y.
11	219034	KLBY	St. s.	⁶ W. B. STOREY..... □	418	196	142.0	27.7	14.8	1919	Elizabeth, N. J.
12	204407		St. w.	⁷ W. C. Mitchell.....	121	121	116.6	25.4	5.1	1907	Point Pleasant, W. Va.
13	205012		St. s.	⁸ W. C. RICHARDSON..... △	4,937	3,714	420.0	52.2	29.0	1908	Wyandotte, Mich.
14	215284	WSCB	St. s.	W. C. TEAGLE..... □+⊙	9,551	5,920	499.1	68.2	28.0	1917	Sparrows Point, Md.
15	220860	KDLC	St. s.	⁹ W. D. ANDERSON..... □+⊙	5,168	3,179	391.9	51.2	30.0	1920	Savannah, Ga.
16	96635	KDXS	St. s.	¹⁰ W. D. CALVERLEY, Jr..... ⊙	3,851	2,735	380.0	50.0	28.0	1902	Lorain, Ohio.
17	81535		St. s.	W. D. REES..... ⊙	3,700	2,992	396.4	45.0	23.5	1896	Cleveland, Ohio.
18	203561	WSBV	St. s.	W. E. FITZGERALD..... ⊙	4,940	3,701	420.0	52.2	29.0	1906	Wyandotte, Mich.
19	219834	KUMN	St. s.	¹¹ W. E. HUTTON..... □+⊙	7,076	4,359	435.0	56.0	32.0	1920	Alameda, Calif.
20	219600	UCQ	St. s.	¹² W. F. BURDELL..... □+⊙	7,044	4,351	435.0	56.0	32.0	1920	do.
21	210585		St. s.	W. F. Dalzell.....	147	100	87.5	23.7	9.9	1912	Tottenville, N. Y.
22	213555	WBDM	St. s.	W. F. WHITE..... ⊙	7,180	5,548	530.0	60.0	32.0	1915	Lorain, Ohio.
23	203342	KFJT	St. s.	W. G. POLLOCK..... ⊙	4,872	3,585	420.0	52.0	28.0	1906	Cleveland, Ohio.
24	81403		St. s.	W. G. WILMOT.....	150	76	99.0	23.3	11.0	1892	West Bay City, Mich.
25	201881		St. s.	W. H. Andrews.....	78	45	71.0	17.0	5.5	1905	Georgetown, S. C.
26	205319		St. s.	W. H. Childs.....	98	66	76.0	21.0	9.8	1908	Tottenville, N. Y.
27	217222		St. w.	W. H. CLINGERMAN.....	191	191	152.0	29.1	4.8	1918	Pittsburgh, Pa.
28	229506		St. s.	W. H. KLEIN.....	146	146	121.0	28.5	4.7	1930	Jeffersonville, Ind.
29	220951	KDMP	St. s.	W. H. LIBBY..... □+⊙	7,992	5,030	462.4	60.2	29.0	1921	Vancouver, Wash.
30	157683	KLBZ	St. s.	¹³ W. H. McAllister.....	151	104	107.0	22.5	10.7	1903	Baltimore, Md.
31	206419	WMIO	St. s.	¹⁴ W. H. MCGEAN..... ⊙	6,014	4,654	479.0	56.0	31.0	1909	Ecorse, Mich.
32	222239		St. s.	W. H. MEYER.....	130	88	93.3	22.1	11.7	1922	Manitowoc, Wis.
33	81376		St. w.	W. H. Whitman.....	31	31	71.5	23.0	3.2	1892	Newport, Ky.
34	106580		St. s.	¹⁵ W. H. Williams..... □	100	50	80.7	19.0	9.6	1888	Camden, N. J.
35	93133		St. s.	¹⁶ W. J. CONNERS.....	4,625	3,735	381.7	50.5	28.0	1901	Buffalo, N. Y.
36	218156		St. s.	¹⁷ W. J. CROSBY.....	2,496	1,491	253.4	43.6	25.1	1919	Ashtabula, Ohio.
37	227410		St. s.	W. J. HARAHAN.....	260	134	102.8	28.1	13.0	1928	Newport News, Va.
38	216756		St. w.	W. J. JACKSON.....	143	115	126.5	27.5	4.0	1918	Paducah, Ky.
39	201064		St. w.	¹⁸ W. J. QUINLAN.....	195	195	112.5	36.5	3.5	1904	Rock Island, Ill.
40	81738		St. s.	W. J. WARWICK.....	21	15	36.7	11.9	7.0	1901	Buffalo, N. Y.
41	210720	KLCC	St. s.	¹⁹ W. L. CONNELLY..... □	3,098	2,364	304.0	44.2	24.7	1912	Toledo, Ohio.
42	228904		St. w.	W. L. McKInney.....	205	205	130.5	24.0	4.0	1929	Point Pleasant, W. Va.
43	208117		St. s.	W. L. MERCEREAU.....	98	35	74.0	20.0	11.6	1910	Cleveland, Ohio.
44	208805	KLCD	St. s.	²⁰ W. L. Messlek.....	291	177	131.8	23.5	12.5	1911	Norfolk, Va.
45	216877	WSEE	St. s.	W. L. STEED..... □⊙	6,409	3,985	416.8	56.1	31.1	1918	Quincy, Mass.
46	216508	KMIU	St. s.	W. M. BURTON..... □⊙	7,094	4,476	435.0	56.0	32.0	1918	Alameda, Calif.
47	216249	KJOE	St. s.	W. M. IRISH..... □⊙	7,123	4,496	435.0	56.0	32.0	1918	do.
48	215841	WADY	St. s.	W. M. TUPPER..... □+⊙	1,756	1,092	217.6	38.0	23.6	1917	Jacksonville, Fla.
49	81790		St. s.	W. N. BAVIER.....	110	75	82.4	21.5	11.4	1901	Port Richmond, N. Y.
50	76049		St. s.	²¹ W. N. Fry.....	61	42	70.0	16.0	7.0	1878	Pittsburgh, Pa.
51	210768	WBDDV	St. s.	²² W. R. CHAMBERLIN, Jr. □⊙	2,264	1,300	288.8	44.6	19.0	1912	Newport News, Va.
52	220194	KUVX	St. s.	²³ W. R. KEEVER..... □+⊙	5,350	3,357	400.5	54.2	30.4	1920	Newburgh, N. Y.

¹ Formerly st. s. Lake Glaucus.
² Formerly U. S. Q. M. C. st. s. General Harvey Brown.
³ Formerly st. s. Agnes H. White.
⁴ Formerly st. s. Walter B. Pollock.
⁵ Formerly st. s. P. McCabe, Jr.
⁶ Formerly st. s. Basford.
⁷ Formerly st. w. Geo. Matheson No. 2.
⁸ Formerly st. s. Walnwright.

⁹ Formerly st. s. Pearlton.
¹⁰ Formerly st. s. Harold B. Nye.
¹¹ Formerly st. s. Portola Plumas.
¹² Formerly st. s. City of Alameda.
¹³ Formerly st. s. a) DeFrance.
 b) Alexander.
 c) Timothy.
¹⁴ Formerly st. s. Stadacona.

Line No.	Service	Crew	Horsepower	Name of owner	Home port	Address of owner
1	Frtd.	45	2,500	United States Shipping Board.....	San Francisco, Calif....	369 Pine Street.
2	Frtd.†	33	1,400	Merchants & Miuers Transportation Co. (Md.).....	Baltimore, Md.....	112 South Gay Street.
3	Tow.	15	400	Pittsburgh Coal Co. (Pa.).....	Pittsburgh, Pa.....	527 Smithfield Street.
4	Tow.	17	500	Vesta Coal Co. (Pa.).....	do.....	311 Ross Street.
5	Frtd.	12	400	City of Norfolk.....	Norfolk, Va.....	Water Bureau.
6	Fsh.	3	12	E. J. La Way.....	Grand Haven, Mich....	105 East State Street, Cheboygan, Mich.
7	Tow.	5	200	Joseph Reichert.....	New York, N. Y.....	c/o Greenport Marine Supply, Dupont Street and E. R.
8	Tow.	5	150	New York Towing & Transportation Corporation (N. Y.).....	do.....	17 Battery Place.
9	Fer.	14	1,172	Illinois Central R. R. Co. (Ill.).....	St. Louis, Mo.....	Metropolis, Ill.
10	Tow.	2	83	Cornell Steamboat Co. (N. Y.).....	Albany, N. Y.....	22 Ferry Street, Kingston, N. Y.
11	Tow.	5	800	Achilson, Topeka & Santa Fe Ry. Co. (Kans.).....	San Francisco, Calif....	114 Sansome Street.
12	Tow.	15	456	Ohio & Kanawha Transportation Co. (Del.).....	Cincinnati, Ohio.....	Union Trust Building.
13	Frtd.	27	1,650	Columbia Transportation Co. (Del.).....	Wilmington, Del.....	100 West Tenth Street.
14	Tnk.	42	3,000	Standard Shipping Co. (Del.).....	do.....	30 Rockefeller Plaza, New York, N. Y.
15	Tnk.	32	2,600	Atlantic Refining Co. (Pa.).....	Philadelphia, Pa.....	260 South Broad Street.
16	Frtd.	27	1,450	Pioneer Steamship Co. (Del.).....	Wilmington, Del.....	100 West Tenth Street.
17	Frtd.	25	1,300	Wilson Transit Co. (Del.).....	do.....	Do.
18	Frtd.	24	1,650	Gartland S. S. Co. (Del.).....	do.....	7 West Tenth Street.
19	Tnk.†	33	2,600	Pure Oil Co. (Ohio).....	Baltimore, Md.....	Chamber of Commerce Building.
20	Tnk.	46	3,100	do.....	do.....	Do.
21	Tow.	6	400	Fred B. Dalzell.....	New York, N. Y.....	24 State Street.
22	Frtd.	38	2,100	Bradley Transportation Co. (W. Va.).....	Duluth, Minn.....	Wolvin Building.
23	Frtd.	26	1,470	Midland S. S. Co. (Del.).....	Wilmington, Del.....	100 West Tenth Street
24	Pas.	11	750	W. G. Coyle & Co. (La.).....	New Orleans, La.....	Box 86.
25	Tow.	6	100	Atlantic Coast Lumber Corporation (S. C.).....	Georgetown, S. C.....	429 Fraser Street.
26	Tow.	7	325	Barrett Co. (N. J.).....	New York, N. Y.....	40 Rector Street.
27	Tow.	18	700	Carnegie Steel Co. (N. J.).....	Pittsburgh, Pa.....	43. Fifth Avenue.
28	Tow.	5	600	Dixie Sand & Gravel Corporation (Tenn.).....	Chattanooga, Tenn.....	Richard City, Tenn.
29	Tnk.	35	3,800	Standard Shipping Co. (Del.).....	Wilmington, Del.....	30 Rockefeller Plaza, New York, N. Y.
30	Tow.	9	370	William McAllister Corporation (Del.).....	New York, N. Y.....	17 State Street.
31	Frtd.	27	1,700	Pioneer S. S. Co. (Del.).....	Wilmington, Del.....	100 West Tenth Street.
32	Tow.	10	800	Milwaukee Towing Corporation (Wis.).....	Milwaukee, Wis.....	104 South Ferry Street.
33	Tow.	6	60	Manchester Ferry Co. (Ohio).....	Cincinnati, Ohio.....	Manchester, Ohio.
34	Tow.	10	375	W. Horace Williams Co. (La.).....	New Orleans, La.....	833 Howard Avenue.
35	Frtd.	32	1,800	Great Lakes Transit Corporation (N. Y.).....	Buffalo, N. Y.....	223 Erie Street.
36	Frtd.	27	1,250	Atwacoul Transportation Co. (Mass.).....	Detroit, Mich.....	150 South Main Street, Fall River, Mass.
37	Tow.	5	800	Chesapeake & Ohio Railway Co. (Va.).....	Newport News, Va.....	O. & O. Building.
38	Tow.	12	300	Chicago & Eastern Illinois R. R. Co. (Ill.).....	Chicago, Ill.....	332 South Michigan Avenue.
39	Fer.	8	300	Rock Island-Davenport Ferry Co. (Ill.).....	do.....	Rock Island, Ill.
40	Tow.	2	120	Samuel Brigham.....	Buffalo, N. Y.....	232 Thompson Street.
41	Tnk.	29	1,250	Sabine Transportation Co. (Del.).....	Port Arthur, Tex.....	c/o F. H. Shallus Co., Chamber of Commerce Building, Baltimore, Md.
42	Tow.	17	308	Charles Zubik.....	Pittsburgh, Pa.....	Anderson Street and River Avenue.
43	Tow.	5	350	Great Lakes Towing Co. (N. J.).....	Duluth, Minn.....	N. P. Dock.
44	Fsh.	30	500	Edwards Co. (Va.).....	Reedville, Va.....	
45	Tnk.†	41	2,600	Pan American Foreign Corporation (Del.).....	Wilmington, Del.....	110 West Tenth Street.
46	Tnk.	32	2,700	Atlantic Refining Co. (Pa.).....	Philadelphia, Pa.....	260 South Broad Street.
47	Tnk.	32	2,600	do.....	do.....	Do.
48	Frtd.†	25	750	Santa Ana Steamship Co. (Wash.).....	Seattle, Wash.....	774 Dexter Horton Building.
49	Tow.	7	300	Cornell Steamboat Co. (N. Y.).....	Albany, N. Y.....	22 Ferry Street, Kingston, N. Y.
50	Tow.	4	230	Greenville Sand & Gravel Co. (Tenn.).....	Memphis, Tenn.....	269 Walnut Street.
51	Frtd.	31	1,800	W. R. Chamberlin.....	San Francisco, Calif....	1 Drumm Street.
52	Frtd.	38	8,000	Union Sulphur Co. (N. J.).....	New York, N. Y.....	33 Rector Street.

15 Formerly ^a st. s. Assistance.
^b U. S. Public Health st. s. T. F. Richardson.
 16 Formerly st. s. Mauch Chunk.
^a st. s. Crabtree.
 17 Formerly ^b st. s. W. J. Crosby.
^c British st. s. W. J. Crosby.
 18 Formerly st. w. Davenport.
 19 Formerly st. s. ^a L. V. Stoddard.
^b Walter Hardcastle.

20 Formerly ^a st. s. W. L. Messick.
^b U. S. N. W. L. Messick.
 21 Formerly st. s. ^a J. B. O'Brien.
^b S. S. Prentiss.
^a Adeline Smith.
 22 Formerly st. s. ^b Stanley Dollar.
 23 Formerly st. s. ^a Half Moon.
^b Exanthla.

Line No.	Official No.	Signal and radio-call letters	Rig	Name of vessel	Tonnage		Dimensions			When built	Where built
					Gross	Net	Length	Breadth	Depth		
1	230308	KGWI	St. s.	W. S. FARISH.....□+⊕	11,787	7,362	525.0	74.3	40.5	1930	Kearny, N. J.....
2	81722		St. s.	W. S. GRATTAN.....□	208	141	106.3	24.2	11.5	1900	Elizabeth, N. J.....
3	220853	KDMR	St. s.	W. S. MILLER.....□+⊕	6,984	4,311	435.0	56.2	33.5	1920	Alameda, Calif.....
4	221884	KDWP	St. s.	W. S. RHEEM.....□+⊕	9,838	6,018	500.0	68.2	30.0	1921	do.....
5	203183	KJRM	St. s.	1 W. S. White.....+	221	117	103.0	24.3	9.4	1905	Noank, Conn.....
6	206558		St. s.	2 W. W. ATTERBURY.....	4,060	3,129	350.0	46.0	31.0	1909	Wyandotte, Mich.....
7	216033	WCDO	St. s.	3 W. W. BRUCE.....□○	6,728	4,083	429.3	59.2	31.4	1918	Chester, Pa.....
8	221360	KDSS	St. s.	4 W. W. MILLS.....□○	6,816	4,245	424.4	58.2	32.9	1921	do.....
9	81638	KLCF	St. s.	WABAN.....	163	111	91.0	20.0	10.4	1899	Philadelphia, Pa.....
10	218222	WBCU	St. s.	WABAN.....□+⊕	6,038	3,742	401.4	53.2	31.9	1919	Vancouver, Wash.....
11	226597	WDCL	St. s.	WABASH.....⊕	3,366	2,023	360.0	57.7	19.2	1927	Toledo, Ohio.....
12	81322		St. s.	Wachusett.....	75	37	77.0	21.5	7.2	1891	Newburgh, N. Y.....
13	76066		St. s.	5 Wacark.....	88	60	80.1	23.6	8.5	1879	Buffalo N. Y.....
14	220878	KDLM	St. s.	WACOSTA.....□+⊕	5,432	3,335	400.7	54.2	30.2	1920	Harriman, Pa.....
15	222501		St. w.	WACOUTA.....□	239	182	132.0	28.0	5.2	1922	Pittsburgh, Pa.....
16	227690	KLCG	St. s.	WAIALEALE.....□+	3,092	1,765	295.0	48.1	25.6	1928	San Francisco, Calif.....
17	221364	KLCN	St. s.	6 WALLING.....□+	449	233	127.0	32.5	13.8	1921	City Island, N. Y.....
18	217694	KEPV	St. s.	WALLINGFORD.....□+⊕	2,256	1,229	245.6	42.0	24.1	1919	Long Beach, Calif.....
19	81278		St. s.	Walter.....	32	16	53.6	16.2	7.1	1890	Baltimore, Md.....
20	81267	KLCI	St. s.	Walter Adams.....	271	175	133.0	24.3	12.8	1890	Noank, Conn.....
21	221083	KDPL	St. s.	WALTER JENNINGS.....□+⊕	9,563	5,978	499.2	68.1	30.5	1921	Kearny, N. J.....
22	220692	KDDS	St. s.	7 WALTER MILLER.....□+⊕	7,294	4,532	425.8	57.0	33.1	1920	Oakland, Calif.....
23	130525		St. s.	8 Walter Ross.....	147	73	90.0	22.5	10.4	1891	Newburgh, N. Y.....
24	81695		St. p.	Walter Royal.....	9	7	40.0	0.0	3.9	1900	Orient, N. Y.....
25	81711		St. s.	Walter Tracy.....	98	67	79.7	21.0	9.8	1900	Port Richmond, N. Y.....
26	216218	KJIE	St. s.	WALTER A. LUCKEN-BACH.....□+⊕	6,005	3,757	446.5	56.1	28.0	1918	Seattle, Wash.....
27	229357		St. w.	WALTER A. WINDSOR.....□	495	495	165.0	36.1	6.4	1929	Point Pleasant, W. Va.....
28	215621	WNCK	St. s.	WALTER D. MUNSON.....□○	3,703	2,238	368.2	48.3	24.9	1917	Sparrows Point, Md.....
29	213479	WJCY	St. s.	WALTER D. NOYES.....+⊕	4,387	3,114	354.2	49.0	27.4	1915	Newport News, Va.....
30	126219		St. s.	9 Walter E. Sutton.....	55	37	58.2	16.2	7.5	1884	Camden, N. J.....
31	200028		St. s.	Walter F. Mead.....	25	17	57.0	15.7	5.5	1903	New Baltimore, N. Y.....
32	231022		St. s.	Walter L. Meseck.....	100	68	75.0	21.8	9.7	1931	Tottenville, N. Y.....
33	81275	KFJG	St. s.	Wanderer.....○	212	125	128.2	23.8	11.4	1890	Port Blakely, Wash.....
34	213692	WCDV	St. s.	Wapama.....□○	951	584	204.8	40.2	14.3	1915	St. Helens, Ore.....
35	220827	KDKR	St. s.	10 WARBLER.....□+⊕	715	330	181.6	35.5	16.3	1920	Philadelphia, Pa.....
36	218203		St. w.	WARREN ELSEY.....	286	221	154.2	27.0	5.6	1919	Pittsburgh, Pa.....
37	81772		St. s.	Warrior.....□	122	83	101.5	24.0	10.6	1901	Wilmington, Calif.....
38	229147		St. s.	11 Warrior.....	433	231	148.0	29.0	14.5	1919	Fall River, Mass.....
39	212336		St. w.	WARSAW.....	51	51	64.3	22.0	4.0	1914	Keokuk, Iowa.....
40	220986	KESX	St. s.	WARWICK.....□+⊕	4,469	2,628	340.1	46.2	28.7	1921	Baltimore, Md.....
41	81386		St. s.	Washington.....	739	503	193.2	46.5	15.4	1891	Chester, Pa.....
42	115715		St. w.	12 Washington.....	540	378	221.3	35.5	5.5	1880	Wheeling, W. Va.....
43	202700		St. s.	WASHINGTON.....	181	123	93.7	24.0	11.1	1905	Port Richmond, N. Y.....
44	204997		St. s.	Washington.....□	323	219	160.0	42.5	10.5	1908	Seattle, Wash.....
45	218614	KIRF	St. s.	13 WASHINGTON.....□+⊕	5,564	3,472	410.5	54.3	27.2	1919	Los Angeles, Calif.....
46	220437	KDCB	St. s.	14 WASHINGTON.....□+⊕	7,030	4,352	425.8	57.0	33.1	1920	Oakland, Calif.....
47	224791		St. s.	WASHINGTON.....	99	31	71.0	20.1	11.2	1925	Cleveland, Ohio.....
48	232210	WLEE	St. s.	WASHINGTON.....□+⊕	24,289	13,869	668.4	80.3	33.3	1933	Camden, N. J.....
49	230782		St. s.	WASHINGTON SQUARE.....□+	593	403	142.0	37.5	13.5	1931	Brooklyn, N. Y.....
50	225961		St. s.	Watchman.....	17	12	47.5	11.0	5.8	1898	Boston, Mass.....
51	228493		St. s.	Watco.....	99	67	84.4	22.0	7.0	1929	Astoria, Ore.....
52	208101		St. s.	Waterford.....	44	26	64.0	17.4	5.6	1910	Whitehall, N. Y.....
53	218436	KING	St. s.	WATERTOWN.....□+⊕	6,315	3,907	416.9	56.2	31.0	1919	Quincy, Mass.....
54	217394	WPUI	St. s.	15 WATSONVILLE.....□+⊕	2,220	1,330	289.0	44.1	19.2	1918	Portland, Ore.....
55	203637	KLCK	St. s.	WATUPPA.....	190	129	105.0	22.6	11.8	1906	Port Richmond, N. Y.....

1 Formerly st. s. { a Gosnold.
 b U. S. Q. M. D. Gosnold.
 c Miramar.
 2 Formerly st. s. Conemaugh.
 3 Formerly st. s. Sabine Sun.
 4 Formerly st. s. Conemaugh.

5 Formerly st. s. Josephine B.
 6 Formerly st. s. Toteco.
 7 Formerly st. s. Stockton.
 8 Formerly st. s. { a New York Central Lighterage Co. No. 17.
 b New York Central No. 17.
 c B. F. Williams.

Line No.	Service	Crew	Horsepower	Name of owner	Home port	Address of owner
1	Tnk.	40	4,000	Standard Shipping Co. (Del.)	Wilmington, Del.	30 Rockefeller Plaza, New York, N. Y.
2	Frb.	16	200	City of Buffalo, N. Y. (N. Y.)	Buffalo, N. Y.	Fire Headquarters.
3	Tnk.	37	3,100	Standard Oil Co. of California (Del.)	San Francisco, Calif.	225 Bush Street.
4	Tnk.	43	2,600	do.	do.	Do.
5	Pas.	7	300	Vinal Haven and Rockland Steamboat Co. (Me.)	Rockland, Me.	Tillsons Wharf.
6	Frt.	31	1,700	Great Lakes Transit Corporation (N. Y.)	Buffalo, N. Y.	223 Erie Street.
7	Tnk.	35	2,800	Continental Steamship Co. (Del.)	Wilmington, Del.	Keyser Building, Baltimore, Md.
8	Tnk.	34	2,700	Pure Oil Co. (Ohio)	Baltimore, Md.	Chamber of Commerce Building.
9	Tow.	7	600	Marine Contracting & Towing Co. (S. C.)	Charleston, S. C.	106 Concord Street.
10	Frt.	26	2,800	Lykes Bros., Ripley S. S. Co. (La.)	Galveston, Tex.	U. S. National Building.
11	Pas.	45	2,700	Ann Arbor Boat Co. (Mich.)	Grand Haven, Mich.	Frankfort, Mich.
12	Tow.	6	150	Pontin Boat Corporation (Del.)	New York, N. Y.	90 West Street.
13	Frt.	6	75	New York & New Jersey Steamboat Co. (N. J.)	Perth Amboy, N. J.	286 Front Street.
14	Frt.	32	3,000	Waterman S. S. Corporation (Ala.)	Mobile, Ala.	Merchants National Bank Building.
15	Tow.	10	480	Pittsburgh Plate Glass Co. (Pa.)	Pittsburgh, Pa.	310 Grant Street.
16	Pas.	62	4,000	Inter-Island Steam Navigation Co. (Hawaii)	Honolulu, Hawaii	Fort and Merchant Streets.
17	Tow.	5	450	Elmer D. Walling	New York, N. Y.	100 Lincoln Street, Montclair, N. J.
18	Frt.	20	900	Wallingford Steamship Co. (Calif.)	San Francisco, Calif.	215 Market Street.
19	Tow.	3	50	Chesapeake Lighterage Co. (Md.)	Baltimore, Md.	Keyser Building.
20	Fsh.	26	600	Consolidated Fisheries Co. (Del.)	Wilmington, Del.	Lewes, Del.
21	Tnk.	42	3,700	Standard Shipping Co. (Del.)	do.	30 Rockefeller Plaza, New York, N. Y.
22	Tnk.	34	2,000	Continental S. S. Co. (Del.)	do.	Keyser Building, Baltimore, Md.
23	Tow.	6	476	Ross Towing Co. (Me.)	Bangor, Me.	66 Exchange Street.
24	Frt.	2	20	Lucius H. Hallock, Estate of	New York, N. Y.	Orient, N. Y.
25	Tow.	6	200	Mary T. Tracy	do.	216 Eighth Avenue.
26	Frt.	43	4,000	Luckenbach Steamship Co. (Del.)	do.	120 Wall Street.
27	Tow.	16	1,100	Marietta Manufacturing Co. (W. Va.)	Pittsburgh, Pa.	Point Pleasant, W. Va.
28	Frt. †	32	2,500	Munson Steamship Line (N. Y.)	New York, N. Y.	67 Wall Street.
29	Frt.	37	1,770	Mystic Steamship Co. (Mass.), trustees	Boston, Mass.	250 Stuart Street.
30	Tow.	5	100	Providence Steamboat Co. (R. I.)	Providence, R. I.	Foot of Cray Street.
31	Tow.	4	30	Sinoot Sand and Gravel Corporation (Del.)	Alexandria, Va.	3020 K Street, Washington, D. C.
32	Tow.	4	250	A. C. Brown & Sons (N. Y.)	New York, N. Y.	Foot Amboy Road, Tottenville, N. Y.
33	Tow.	10	511	Merrill & Ring Lumber Co. (Wash.)	Seattle, Wash.	White Building.
34	Frt.	27	825	Charles C. Gillespie	San Francisco, Calif.	2633 Greene Street.
35	Wrk.	34	1,700	United States Shipping Board	Philadelphia, Pa.	Bourse Building.
36	Tow.	12	400	Vesta Coal Co. (Pa.)	Pittsburgh, Pa.	311 Ross Street.
37	Tow.	9	450	Puget Sound Tug and Barge Co. (Wash.)	Seattle, Wash.	3414 Iowa Avenue.
38	Tow.	8	750	Duluth-Superior Dredging Co. (Minn.)	Duluth, Minn.	Foot Forty-fifth Avenue, West.
39	Fer.	2	40	Valley Line Steamers (Del.)	Memphis, Tenn.	Box 871.
40	Tnk.	31	1,800	Union Oil Co. of California (Calif.)	Los Angeles, Calif.	Union Oil Building.
41	Fer.	7	650	Pennsylvania R. R. Co. (Pa.)	New York, N. Y.	Pennsylvania Station.
42	Pas.	45	550	Streckfus Steamers (Del.)	St. Louis, Mo.	Foot Washington Avenue.
43	Tow.	7	840	Delaware, Lackawanna & Western R. R. Co. (Pa.)	New York, N. Y.	90 West Street.
44	Pas.	8	900	King County (Wash.)	Seattle, Wash.	County-City Building.
45	Frt.	50	2,800	States S. S. Co. (Nev.)	Portland, Oreg.	Porter Building.
46	Tnk. †	44	2,800	Texas Co. (Del.)	Wilmington, Del.	7 West Tenth Street.
47	Tow.	4	700	Great Lakes Towing Co. (N. J.)	Duluth, Minn.	N. P. Dock.
48	Pas.	514	30,000	Transatlantic S. S. Corporation (Del.)	New York, N. Y.	1 Broadway.
49	Fer.	4	650	City of New York	do.	Department of Plant and Structures.
50	Pol.	2	75	City of Boston (Mass.)	Boston, Mass.	City Hall.
51	Pas.	3	175	Wahkiakum Transportation Co. (Wash.)	Astoria, Oreg.	Cathlamet, Wash.
52	Tow.	5	75	Spray Corporation (Del.)	New York, N. Y.	17 State Street.
53	Tnk.	37	2,600	Cities Service Transportation Co. (Del.)	do.	60 Wall Street.
54	Frt.	31	1,400	Hammond Lumber Co. (Del.)	San Francisco, Calif.	310 Sansome Street.
55	Tow.	10	650	McCarran Towing Line (N. J.)	New York, N. Y.	11 Moore Street.

⁹ Formerly st. s. Charles H. Fox.

¹⁰ Formerly st. s. U. S. Navy Warbler.

¹¹ Formerly British st. s. Alphonse G.

¹² Formerly st. w. Sidney.

¹³ Formerly st. s. West Cayote.

¹⁴ Formerly st. s. ^a Sapulpa.
^b Cape Ann.
^c Helen Olmsted.

¹⁵ Formerly st. s. Callahasas.

Line No.	Official No.	Signal and radio-call letters	Rig	Name of vessel	Tonnage		Dimensions			When built	Where built
					Gross	Net	Length	Breadth	Depth		
							Feet	Feet	Feet		
1	210369		St. s.	WAUKEGAN.....	71	36	73.6	18.5	10.2	1912	Cleveland, Ohio.....
2	218004	KIDX	St. s.	WAUKEGAN.....□+⊙	6,209	3,836	395.5	55.0	31.4	1919	Kearny, N. J.....
3	222803		St. s.	Waukegan.....+	763	519	142.5	30.5	15.2	1919	Sturgeon Bay, Wis.....
4	208077		St. s.	WAUKETA.....	543	267	175.0	38.4	14.5	1909	Toledo, Ohio.....
5	203573		St. w.	Wauua.....	149	134	118.0	24.0	5.2	1906	Portland, Oreg.....
6	211704		St. s.	Wauwatosa.....	162	110	92.4	29.1	10.0	1913	Brooklyn, N. Y.....
7	211544	KFYA	St. s.	WAVE.....⊙	248	119	117.8	22.5	11.6	1913	Quincy, Mass.....
8	200931	KLCL	St. s.	WAVERLY.....	217	148	102.2	24.4	12.3	1904	Port Richmond, N. Y.....
9	228253		St. s.	Waverly.....□	15	10	37.1	9.3	4.7	1921	Bromerton, Wash.....
10	222835		St. s.	WAYNE.....	379	251	134.1	56.6	14.4	1923	River Rouge, Mich.....
11	212806		St. s.	WEEHAWKEN.....□	1,402	953	187.4	38.5	16.1	1914	Wilmington, Del.....
12	224431		St. s.	WELCOME.....	99	67	79.6	21.1	11.3	1925	Manitowoc, Wis.....
13	230312		St. s.	WELFARE.....□+	255	173	99.1	24.2	11.7	1930	Elizabethport, N. J.....
14	203028	KLCM	St. s.	Wellesley.....□	770	432	186.3	38.0	13.8	1907	Prosper, Oreg.....
15	221815	KLCO	St. s.	WELLFLEET.....	430	202	136.1	27.1	16.8	1921	Port Richmond, N. Y.....
16	116555	WBEQ	St. s.	WELLHART.....+⊙	2,846	2,164	343.0	42.2	21.6	1893	Wyandotte, Mich.....
17	204457		St. w.	Wenonah.....	55	55	98.0	29.0	4.5	1907	Rumsey, Ky.....
18	230970		St. s.	Wenonah.....	18	12	42.8	10.5	3.3	1930	Holland, Mich.....
19	203994		St. w.	Weowah.....□	372	319	153.5	31.5	6.5	1907	St. Johns, Oreg.....
20	217631	KLCP	St. s.	WEST AMARGOSA.....□+	5,462	3,411	410.0	54.4	27.2	1919	Los Angeles, Calif.....
21	223020		El. s.	WEST BRIGHTON.....	875	505	209.0	45.1	16.3	1923	Mariners Harbor, N. Y.....
22	218806	KIVV	St. s.	WEST CACTUS.....□+⊙	5,591	3,563	410.5	54.0	27.1	1919	South San Francisco, Calif.....
23	218973	KODF	St. s.	WEST CADDOA.....□+⊙	5,641	3,522	410.5	54.0	27.1	1919	do.....
24	218294	KILT	St. s.	WEST CALUMB.....□+⊙	5,946	3,744	410.0	54.4	27.2	1919	Los Angeles, Calif.....
25	220061	KUST	St. s.	WEST CAMAK.....□+⊙	5,647	3,513	410.5	54.0	27.1	1920	South San Francisco, Calif.....
26	220385	KDBL	St. s.	WEST CAMARGO.....□+⊙	5,834	3,730	410.5	54.0	27.1	1920	do.....
27	219682	KUFR	St. s.	WEST CAMPGAW.....□+⊙	5,565	3,451	410.3	54.2	27.7	1920	Seattle, Wash.....
28	217238	WXEO	St. s.	WEST CAPE.....□+⊙	5,661	3,576	409.5	54.2	27.4	1918	do.....
29	218322	KILZ	St. s.	WEST CAWTHON.....□+⊙	5,611	3,483	410.5	54.3	27.2	1919	Los Angeles, Calif.....
30	218096	WCCB	St. s.	WEST CELERON.....□+⊙	5,763	3,554	409.8	54.2	27.7	1919	Portland Oreg.....
31	218097	KEZR	St. s.	WEST CELINA.....□+⊙	6,187	3,838	409.8	51.2	27.7	1919	do.....
32	218581	KIPJ	St. s.	WEST CHATALA.....□+⊙	6,187	3,838	409.8	54.2	27.7	1919	do.....
33	218797	KIXB	St. s.	WEST CHESWALD.....□+⊙	5,711	3,518	409.8	54.2	27.7	1919	do.....
34	218323	KIMG	St. s.	WEST CHETAC.....□+⊙	5,627	3,505	410.5	54.3	27.2	1919	Los Angeles, Calif.....
35	217341	KEAD	St. s.	WEST COBALT.....□+⊙	5,724	3,552	410.0	54.2	27.6	1918	Portland, Oreg.....
36	216549	KNAE	St. s.	WEST COHAS.....□+⊙	5,647	3,465	409.6	54.2	27.1	1918	Seattle, Wash.....
37	217533	KEVD	St. s.	WEST CORUM.....□+⊙	5,795	3,599	410.0	54.2	27.6	1919	Portland, Oreg.....
38	216620	KQIU	St. s.	WEST EKONK.....□+⊙	5,630	3,455	409.6	54.2	27.1	1918	Seattle, Wash.....
39	217128	WJOA	St. s.	WEST ELCASCO.....□+⊙	5,768	4,113	409.6	54.2	27.1	1918	do.....
40	217282	WJOE	St. s.	WEST ELDARA.....□+⊙	5,607	3,516	409.6	54.2	27.1	1918	do.....
41	208674		St. s.	WESTFIELD.....	1,238	842	191.8	46.1	17.0	1911	Wilmington, Del.....
42	216664	KQUU	St. s.	WEST GAMBO.....□+⊙	5,579	4,171	409.6	54.2	27.1	1918	Seattle, Wash.....
43	217569	KEZM	St. s.	WEST HARCUIVAR.....□+⊙	5,696	3,533	410.0	54.2	27.6	1919	Portland, Oreg.....
44	217708	KEDX	St. s.	WEST HARDAWAY.....□+⊙	5,702	3,532	410.0	54.2	27.6	1919	do.....
45	218532	KEFX	St. s.	WEST HARSHAW.....□+⊙	5,756	3,560	410.0	54.2	27.6	1919	do.....
46	218111	KLCS	St. s.	WEST HEMATITE.....□+⊙	5,621	3,491	409.7	54.2	27.7	1919	Seattle, Wash.....
47	219523	KOZK	St. s.	WEST HIKA.....□+⊙	5,275	3,286	410.0	54.4	27.2	1919	Los Angeles, Calif.....
48	216786	WFAI	St. s.	WEST HOBOMAC.....□+⊙	5,527	3,385	409.6	54.2	27.1	1918	Seattle, Wash.....
49	216925	WZAE	St. s.	WEST HUMHAW.....□+⊙	5,527	3,385	409.6	54.2	27.1	1918	do.....
50	217617	KECX	St. s.	WEST IMBODEN.....□+⊙	5,751	3,570	410.0	54.2	27.6	1919	Portland, Oreg.....
51	219060	KOGL	St. s.	WEST IRA.....□+⊙	5,702	3,580	410.5	54.2	29.2	1919	Seattle, Wash.....
52	218025	KIFB	St. s.	WEST IRMO.....□+⊙	5,775	3,585	409.8	54.2	29.2	1919	do.....
53	218638	KICQ	St. s.	WEST ISLETA.....□+⊙	5,680	3,508	409.8	54.2	29.2	1919	do.....
54	219305	KOQQ	St. s.	WEST IVIS.....□+⊙	5,785	3,663	410.5	54.2	29.2	1919	do.....
55	218965	KLCT	St. s.	WEST JAFFREY.....□+⊙	5,663	3,487	409.8	54.2	27.7	1919	Portland, Oreg.....
56	81769		St. s.	West Jersey.....	29	19	55.4	14.6	4.6	1901	South Amboy, N. J.....
57	220316	KDAN	St. s.	WEST KEBAR.....□+⊙	5,620	3,516	410.5	54.3	27.2	1920	Long Beach, Calif.....
58	220317	KDAP	St. s.	WEST KEDRON.....□+⊙	5,620	3,516	410.5	54.3	27.2	1920	do.....
59	219674	KISK	St. s.	WEST KEENE.....□+⊙	5,600	3,503	410.5	54.3	27.2	1919	do.....
60	217224	WJOU	St. s.	WEST KYSKA.....□+⊙	5,552	3,364	409.8	54.2	27.7	1918	Portland, Oreg.....
61	217002	WREA	St. s.	WEST LASHAWAY.....□+⊙	5,637	3,458	409.6	54.2	27.1	1918	Seattle, Wash.....

¹ Formerly U. S. Navy st. s. No. 8004.

² Formerly st. s. {^a Selwyn Eddy.
^b Hall.

Line No.	Service	Crew	Horsepower	Name of owner	Home port	Address of owner
1	Tow.	8	215	Dunham Towing & Wrecking Co. (Ill.).....	Chicago, Ill.....	Ninety-fourth Street and Calumet River.
2	Frt. †	54	2,500	United States Shipping Board.....	Newark, N. J.....	Kearny, N. J.
3	Frt.	36	800	West Ports Steamship Line (Wis.).....	Milwaukee, Wis.....	108 North Broadway.
4	Pas.	27	900	Steamer Wauketa (N. Y.).....	New York, N. Y.....	17 Battery Place.
5	Tow.	8	310	Diamond "O" Navigation Co. (Oreg.).....	Portland, Oreg.....	8 Southeast Hawthorne Avenue.
6	Frt.	5	328	John Sullivan, jr.....	New York, N. Y.....	139 Coffey Street (B).
7	Cod.	18	500	Bay State Fishing Co. (Mass.).....	Boston, Mass.....	30 Fish Pier, South Boston, Mass.
8	Tow.	12	900	Erie R. R. Co. (N. Y.).....	New York, N. Y.....	60 Church Street.
9	Fsh.	2	56	L. C. Brown.....	Seattle, Wash.....	Mercer Island, Lake Washington, Wash.
10	Fer	14	800	Walkerville & Detroit Ferry Co. (Mich.).....	Detroit, Mich.....	Foot Jos. Campau Avenue.
11	Fer.	8	1,600	New York Central R. R. Co. (N. Y.).....	New York, N. Y.....	6 Beaver Street.
12	Tow.	9	500	Milwaukee Towing Corporation (Wis.).....	Milwaukee, Wis.....	104 South Ferry Street.
13	Pas.	5	450	City of New York.....	New York, N. Y.....	Department of Plants and Structures.
14	Frt.	20	440	J. R. Hanify Co. (Calif.).....	San Francisco, Calif.....	24 Market Street.
15	Tow.	17	800	Hampton Roads Coast Barge Corporation (Del.).....	Wilmington, Del.....	c/o James L. Wolcott, Dover, Del.
16	Frt.	21	1,150	Wellhart Steamship Co. (Mass.).....	Boston, Mass.....	73 Water Street.
17	Tow.	8	36	J. W. Menke.....	Louisville, Ky.....	c/o American Paper & Wooden Ware Co., 17 Vine Street, Cincinnati, Ohio.
18	Fsh.	4	40	Fred C. Noble.....	Grand Haven, Mich.....	c/o A Harrington, Holland, Mich.
19	Tow.	8	650	Shaver Transportation Co. (Oreg.).....	Portland, Oreg.....	Foot East St. Louis Street.
20	Frt.	42	3,500	United States Shipping Board.....	Los Angeles, Calif.....	Wilmington, Calif.
21	Fer.	15	2,200	City of New York.....	New York, N. Y.....	Department of Plant and Structures.
22	Frt.	36	2,800	Pacific Argentine Brazil Line (Del.).....	San Francisco, Calif.....	461 Market Street.
23	Frt.	45	2,800	United States Shipping Board.....	do.....	369 Pine Street.
24	Frt. †	37	3,500	do.....	Los Angeles, Calif.....	Wilmington, Calif.
25	Frt. †	44	2,800	Lykes Bros., Ripley S. S. Co. (La.).....	Corpus Christi, Tex.....	c/o L. G. Hubele, Box 1047.
26	Frt. †	32	2,800	Pacific Argentine Brazil Line (Del.).....	San Francisco, Calif.....	461 Market Street.
27	Frt.	45	2,800	United States Shipping Board.....	New York, N. Y.....	
28	Frt.	32	2,500	McCormick S. S. Co. (Calif.).....	San Francisco, Calif.....	461 Market Street.
29	Frt. †	34	2,800	American-South African Line (N. Y.).....	New York, N. Y.....	25 Beaver Street.
30	Frt. †	43	2,500	United States Shipping Board.....	Portland, Oreg.....	514 Spalding Building.
31	Frt.	34	2,500	do.....	do.....	Do.
32	Frt. †	42	2,500	Lykes Bros., Ripley S. S. Co. (La.).....	Houston, Tex.....	Cotton Exchange Building.
33	Frt.	45	2,500	United States Shipping Board.....	Portland, Oreg.....	514 Spalding Building.
34	Frt. †	35	2,800	do.....	New York, N. Y.....	
35	Frt.	31	2,500	Lykes Bros., Ripley S. S. Co. (La.).....	Galveston, Tex.....	U. S. National Bank Bldg.
36	Frt. †	41	2,500	do.....	New Orleans, La.....	Whitney Building.
37	Frt. †	35	2,500	United States Shipping Board.....	do.....	Hibernia Bank Building.
38	Frt. †	45	2,500	Lykes Bros.-Ripley S. S. Co. (La.).....	Houston, Tex.....	Cotton Exchange Building.
39	Frt.	32	3,000	United States Shipping Board.....	Seattle, Wash.....	841 Railroad Avenue, South.
40	Frt. †	49	2,600	American Diamond Lines (Ala.).....	New York, N. Y.....	39 Broadway.
41	Fer.	7	1,400	Central R. R. Co. (N. J.).....	do.....	143 Liberty Street.
42	Frt. †	48	2,500	United States Shipping Board.....	Seattle, Wash.....	841 Railroad Avenue South.
43	Frt. †	42	2,500	do.....	Portland, Oreg.....	514 Spalding Building.
44	Frt. †	35	2,500	do.....	do.....	Do.
45	Frt. †	35	2,500	Lykes Bros., Ripley S. S. Co. (La.).....	New Orleans, La.....	Whitney Building.
46	Frt.	34	2,880	United States Shipping Board.....	Seattle, Wash.....	841 Railroad Avenue South.
47	Frt. †	37	3,500	Waterman S. S. Corporation (Ala.).....	Mobile, Ala.....	Merchants National Bank Building.
48	Frt. †	32	3,000	Lykes Bros., Ripley S. S. Co. (La.).....	New Orleans, La.....	Whitney Bank Building.
49	Frt. †	95	2,500	American-West African Line (N. Y.).....	New York, N. Y.....	17 Battery Place.
50	Frt.	32	2,500	United States Shipping Board.....	Portland, Oreg.....	514 Spalding Building.
51	Frt. †	34	2,600	Pacific-Argentine-Brazil Line (Del.).....	San Francisco, Calif.....	461 Market Street.
52	Frt. †	32	2,800	American-West African Line (N. Y.).....	New York, N. Y.....	17 Battery Place.
53	Frt. †	38	2,500	American-South African Line (N. Y.).....	do.....	26 Beaver Street.
54	Frt. †	35	2,500	Pacific-Argentine-Brazil Line (Del.).....	San Francisco, Calif.....	461 Market Street.
55	Frt.	46	2,600	United States Shipping Board.....	Portland, Oreg.....	514 Spalding Building.
56	Fer.	2	200	Hearn Oil Co. (Del.).....	Wilmington, Del.....	Third and Commerce Streets.
57	Frt. †	40	2,800	American-West African Line (N. Y.).....	New York, N. Y.....	17 Battery Place.
58	Frt. †	45	2,800	United States Shipping Board.....	do.....	45 Broadway.
59	Frt.	36	2,800	do.....	Los Angeles, Calif.....	Wilmington, Calif.
60	Frt. †	32	2,500	Waterman S. S. Corporation (Ala.).....	Mobile, Ala.....	Merchants National Bank Building.
61	Frt. †	44	2,500	United States Shipping Board.....	Seattle, Wash.....	841 Railroad Avenue South.

† Formerly st. w. Little Clyde.

† Formerly st. s. George W. Loft.

Line No.	Official No.	Signal and radio-call letters	Rig	Name of vessel	Tonnage		Dimensions			When built	Where built
					Gross	Net	Length	Breadth	Depth		
					Feet			Feet			
1	217176	WJOO	St. s.	WEST MADAKET... □+⊙	5,565	3,483	409.6	54.2	27.1	1918	Seattle, Wash.
2	220091	KUTC	St. s.	WEST MAHWAH... □+⊙	5,603	3,547	410.3	54.2	27.7	1920	do.
3	217861	KEDQ	St. s.	WEST MAXIMUS... □+⊙	5,561	4,006	409.6	54.2	27.1	1919	do.
4	217625	KENK	St. s.	WEST MODUS... □+⊙	6,690	3,510	409.8	54.2	27.7	1919	Portland, Ore.
5	218501	KIQC	St. s.	WESTMORELAND... □+⊙	6,207	3,835	395.5	55.0	31.4	1919	Keurny, N. J.
6	219434	KOTK	St. s.	WEST NERIS... □+⊙	5,588	3,483	410.5	54.3	27.2	1919	Los Angeles, Calif.
7	219658	KUFJ	St. s.	WEST NILUS... □+⊙	5,512	3,519	410.5	54.3	27.2	1920	do.
8	217936	KEXG	St. s.	WEST NOHNO... □+⊙	5,769	3,564	409.8	54.2	27.7	1919	Portland, Ore.
9	218292	KEDV	St. s.	WEST NOSSKA... □+⊙	5,563	3,438	410.0	54.2	27.6	1919	do.
10	220316	KDAM	St. s.	WEST NOTUS... □+⊙	5,545	3,539	410.5	54.3	27.2	1920	Los Angeles, Calif.
11	219068	KOGS	St. s.	WEST PLANTER... □+⊙	2,609	1,610	251.0	43.6	26.2	1919	Duluth, Minn.
12	218963	KLCV	St. s.	WEST POCASSET... □+⊙	5,707	3,516	409.8	54.2	27.7	1919	Portland, Ore.
13	81737		St. s.	WEST POINT... □	1,328	903	192.4	40.1	16.9	1901	Newburgh, N. Y.
14	215924	KLCW	St. s.	WEST POINT... □	5,657	3,441	409.5	54.2	27.6	1918	Seattle, Wash.
15	217127	KLCX	St. s.	WESTPOOL... □	5,724	3,519	409.5	54.2	27.6	1918	do.
16	81188	KLCY	St. s.	Westport... □	211	154	124.0	31.2	9.5	1888	San Francisco, Calif.
17	208731		St. s.	Westport... □	246	167	125.0	21.2	8.8	1911	Boston, Mass.
18	209877		St. s.	WESTPORT... □	116	59	88.0	19.0	11.5	1912	Seattle, Wash.
19	216902	KLCZ	St. s.	WESTPORT... □	5,665	3,529	409.5	54.2	27.4	1918	do.
20	218010	KEDT	St. s.	WEST QUECHEE... □+⊙	5,711	3,539	410.0	54.2	27.6	1919	Portland, Ore.
21	218964	KLDA	St. s.	WEST SAGINAW... □+⊙	6,177	3,837	409.8	54.2	27.7	1919	do.
22	203946		St. p.	West Seattle... □	773	487	145.0	43.7	10.8	1907	Tacoma, Wash.
23	218582	KIPK	St. s.	WEST SEGOVIA... □+⊙	5,701	3,513	409.8	54.2	27.7	1919	Portland, Ore.
24	218810	KIXZ	St. s.	WEST SELENE... □+⊙	5,940	3,729	410.0	54.4	27.2	1919	Los Angeles, Calif.
25	219601	KUCR	St. s.	WEST SHIPPER... □+⊙	2,592	1,613	251.0	43.6	26.1	1920	Chicago, Ill.
26	207808		St. s.	WEST SHORE... □	675	294	157.0	36.0	16.0	1910	Buffalo, N. Y.
27	217738	KEGR	St. s.	WEST TACOOK... □+⊙	6,176	3,841	409.8	54.2	27.7	1919	Portland, Ore.
28	219847	KUMX	St. s.	WEST TEXAS... □+⊙	2,686	1,665	253.4	43.8	26.3	1920	Superior, Wis.
29	217961	KEXK	St. s.	WEST TOTANT... □+⊙	5,628	3,488	410.0	54.2	27.6	1919	Portland, Ore.
30	217431	WSUE	St. s.	WEST WAUNA... □+⊙	5,735	3,541	409.8	54.2	27.7	1918	do.
31	217225	WKUU	St. s.	WEST ZEDA... □+⊙	5,658	3,488	409.8	54.2	27.7	1918	do.
32	209698		St. s.	Westerly... □	68	36	68.1	18.2	7.2	1912	Tottenville, N. Y.
33	216224	KQDK	St. s.	WESTERN QUEEN... □+⊙	5,853	4,434	409.6	54.2	27.1	1918	Seattle, Wash.
34	81811	WPCA	St. p.	WESTERN STATES... ⊕	3,077	1,566	350.0	44.0	19.9	1902	Wyandotte, Mich.
35	219567	KUBM	St. s.	WESTERN SWORD... □+⊙	4,794	3,023	379.9	53.1	27.0	1920	Tacoma, Wash.
36	222063	KDYI	St. s.	WESTERN WORLD... □+⊙	13,712	8,054	517.0	72.2	27.8	1922	Sparrows Point, Md.
37	127547	KLDC	St. s.	WESTON M. CARROLL... ⊕	1,069	871	200.0	38.0	11.6	1901	Port Huron, Mich.
38	219696	KLDD	St. s.	Whistler... □	188	127	94.2	24.6	13.0	1920	Camden, N. J.
39	202032		St. s.	Whitecap... □	31	18	57.6	15.0	6.5	1905	Camden, Me.
40	214537	KFKT	St. s.	WHITE CAP... ⊙	303	97	135.0	22.8	13.4	1916	Mantowoc, Wis.
41	223001		El. s.	WHITEHALL... ⊕	875	595	209.0	45.1	16.3	1923	Mariners Harbor, N. Y.
42	216404	KLDE	St. s.	Whitney Olson... □+⊙	1,558	880	224.6	44.0	17.4	1917	Wilmington, Calif.
43	207007		St. s.	Whiz... □	9	6	49.0	8.0	3.0	1909	Berwick, La.
44	219857	KUNG	St. s.	WICHITA FALLS... □+⊙	2,559	1,586	251.0	43.6	25.8	1920	Toledo, Ohio.
45	81692		St. s.	Wicomco... □	136	70	113.5	19.7	10.1	1900	Pocomoke City, Md.
46	219380	KOSB	St. s.	WIDGEON... ⊙	414	205	139.4	25.2	14.2	1919	Savannah, Ga.
47	209911		St. s.	Wilbert A. Edwards... ⊕	301	164	143.4	24.0	11.6	1912	Solomons, Md.
48	200067		St. s.	WILBERT L. SMITH... ⊕	4,319	3,039	380.0	50.0	28.0	1903	Lorain, Ohio.
49	208345		St. s.	WILDWOOD... □	809	550	152.9	36.7	13.0	1911	Port Richmond, N. Y.
50	219356	KORV	St. s.	WILDWOOD... □+⊙	5,042	3,146	390.0	54.2	27.8	1919	Hog Island, Pa.
51	202280		St. s.	Wildwood... □	22	15	66.0	14.5	4.7	1905	Greenport, N. Y.
52	219444	KOTS	St. s.	WILD GOOSE... ⊙	414	209	139.4	25.2	14.2	1919	Savannah, Ga.
53	206997	WMCI	St. s.	WILHELMINA... ⊕	6,725	4,212	426.1	54.1	33.5	1909	Newport News, Va.
54	201355		St. s.	WILKES-BARRE... □	1,197	814	191.4	44.0	15.8	1904	Wilmington, Del.
55	214970	KLDF	St. s.	Willapa... □+⊙	1,185	604	213.7	42.0	16.6	1917	North Bend, Ore.
56	208146		St. s.	WILLARD L... □	46	32	61.0	16.1	8.0	1910	Cleveland, Ohio.
57	208382		St. p.	WILLARD V. KING... □	1,103	1,103	308.0	63.8	7.6	1910	Dubuque, Iowa.
58	208634		St. s.	Will and Frank... □	25	17	57.0	15.8	5.9	1911	Erle, Pa.
59	219989	KURM	St. s.	WILLBORO... □+⊕	6,557	4,134	414.7	55.7	31.9	1920	Osaka, Japan
60	81396		St. s.	Williet... □	74	37	70.0	19.3	8.7	1892	Tottenville, N. Y.
61	220828	KDKS	St. s.	WILLET... □+⊕	715	330	181.6	35.6	16.3	1920	Philadelphia, Pa.
62	218782	KIKX	St. s.	WILLHILO... □+⊕	5,582	3,458	409.8	54.2	29.2	1919	Seattle, Wash.
63	216325		St. s.	William, Jr... □	20	14	47.4	14.2	5.5	1916	Mantowoc, Wis.
64	205094		St. s.	Wm. F. 3d... □	214	141	121.3	25.0	9.4	1908	West Haven, Conn.
65	206270	KLDF	St. s.	William Blundon... □	240	129	127.4	22.8	10.4	1909	Solomons, Md.

1 Formerly st. s. ^(a) Lake Flatonia. ^(b) Texas Planter.
 3 Formerly st. s. Lake Flag.
 3 Formerly st. s. ^(a) St. Anthony. ^(b) Biboco.

^(a) Charles S. Neff.
^(b) Serpentine
^(c) Spanish st. s. Gabino.
^(d) Serpentina.
 5 Formerly st. s. Lilla G.
 6 Formerly st. s. W. R. Hearst.

Line No.	Service	Crew	Horsepower	Name of owner	Home port	Address of owner
1	Frt.†	31	2,500	Waterman S. S. Corporation (Ala.)	Mobile, Ala.	Merchants National Bank Building, 461 Market Street.
2	Frt.†	34	2,800	Pacific Argentine Brazil Line (Del.)	San Francisco, Calif.	841 Railroad Avenue South.
3	Frt.	31	2,500	United States Shipping Board	Seattle, Wash.	514 Spalding Building.
4	Frt.†	46	2,500	do.	Portland, Oreg.	United States National Bank Building.
5	Frt.†	35	2,800	Lykes Bros.-Ripley S.S. Co. (La.)	Galveston, Tex.	Hibernia Building.
6	Frt.†	45	2,800	Mississippi Shipping Co. (La.)	New Orleans, La.	461 Market Street.
7	Frt.†	34	2,800	Pacific Argentine Brazil Line (Del.)	San Francisco, Calif.	514 Spalding Building.
8	Frt.	42	2,500	United States Shipping Board	Portland, Oreg.	Do.
9	Frt.	44	2,500	do.	do.	Do.
10	Frt.	34	2,800	Pacific Argentine Brazil Line (Del.)	San Francisco, Calif.	461 Market Street.
11	Frt.	35	1,425	McCormick S. S. Co. (Calif.)	do.	Do.
12	Frt.	44	2,500	United States Shipping Board	Portland, Oreg.	514 Spalding Building.
13	Fer.	8	1,500	New York Central R. R. Co. (N. Y.)	New York, N. Y.	6 Beaver Street.
14	Frt.	54	2,700	United States Shipping Board	Seattle, Wash.	841 Railroad Avenue South.
15	Frt.	45	3,000	do.	do.	Do.
16	Frt.	17	150	Hobbs, Wall & Co. (Calif.)	San Francisco, Calif.	1 Drumm Street.
17	Pas.	8	450	Sound S. S. Lines (Del.)	New York, N. Y.	Pier 31, East River.
18	Whl.	11	350	American Pacific Whaling Co. (S. Dak.)	Seattle, Wash.	L. C. Smith Building.
19	Frt.	42	2,500	United States Shipping Board	do.	841 Railroad Avenue South.
20	Frt.†	42	2,500	Lykes Bros., Ripley S. S. Co. (La.)	New Orleans, La.	Whitney Bank Building.
21	Frt.	43	2,600	United States Shipping Board	Portland, Oreg.	514 Spalding Building.
22	Fer.	6	750	County of King	Seattle, Wash.	Courthouse.
23	Frt.	46	2,500	United States Shipping Board	New Orleans, La.	Hibernia Bank Building.
24	Frt.	36	3,500	do.	Los Angeles, Calif.	Wilmington, Calif.
25	Frt.	26	1,425	McCormick S. S. Co. (Calif.)	San Francisco, Calif.	461 Market Street.
26	Frt.	8	800	Ashabula S. S. Co. (Ohio)	Cleveland, Ohio	Union Trust Building.
27	Frt.†	45	2,500	Lykes Bros., Ripley S. S. Co. (La.)	New Orleans, La.	Whitney Bank Building.
28	Frt.	29	1,500	Southern Steamship Co. (Del.)	Philadelphia, Pa.	Broad Street Station.
29	Frt.†	42	2,500	United States Shipping Board	Portland, Oreg.	514 Spalding Building.
30	Frt.	48	2,500	do.	do.	Do.
31	Frt.	42	2,500	do.	do.	Do.
32	Tow.	4	160	Merritt-Chapman & Scott Corporation (Del.)	New York, N. Y.	17 Battery Place.
33	Frt.	44	2,500	Lykes Bros., Ripley S. S. Co. (La.)	Houston, Tex.	Cotton Exchange Building.
34	Pas.	136	4,200	Detroit & Cleveland Navigation Co. (Mich.)	Detroit, Mich.	Foot Wayne Street.
35	Frt.	31	2,500	Sword S. S. Line (N. Y.)	New York, N. Y.	90 Broad Street.
36	Pas.	194	12,000	Munson Steamship Line (N. Y.)	do.	67 Wall Street.
37	Frt.	14	600	Buffalo Gravel Corporation (N. Y.)	Buffalo, N. Y.	19 Hudson Street.
38	Tow.	10	450	United States Shipping Board	Philadelphia, Pa.	Bourse Building.
39	Pas.	4	70	Joseph J. O'Connell	Fall River, Mass.	180 River Street.
40	Cod.	12	600	Bay State Fishing Co. (Mass.)	Boston, Mass.	30 Fish Pier, South Boston, Mass.
41	Fer.	16	2,200	City of New York	New York, N. Y.	Municipal Building.
42	Frt.	24	1,150	Oliver J. Olson & Co. (Calif.)	San Francisco, Calif.	1 Drumm Street.
43	Tow.	2	50	McWilliams Dredging Co. (Ill.)	New Orleans, La.	Canal Bank Building.
44	Frt.	24	1,500	Southern S. S. Co. (Del.)	Philadelphia, Pa.	Broad Street Station.
45	Fsh.	27	275	Northumberland Fisheries (Va.)	Reedville, Va.	
46	Fsh.	22	500	Portland Trawling Co. (Me.)	New York, N. Y.	1 Fulton Fish Market.
47	Fsh.	29	500	Edwards Co. (Va.)	Reedville, Va.	
48	Frt.	21	1,500	Great Lakes Steamship Co. (Del.)	Oswego, N. Y.	Hills Building, Syracuse, N. Y.
49	Fer.	7	650	Philadelphia & Camden Ferry Co. (N. J.)	Philadelphia, Pa.	Broad Street Station.
50	Frt.†	32	2,500	South Atlantic S. S. Co. (Del.)	Savannah, Ga.	7 West Tenth Street, Wilmington, Del.
51	Pas.	3	125	McAvoy Excursion Line (N. Y.)	New York, N. Y.	1726 East Ninety-third Street (B).
52	Cod.	22	550	Portland Trawling Co. (Me.)	do.	1 Fulton Fish Market.
53	Pas.	100	6,000	Matson Navigation Co. (Calif.)	San Francisco, Calif.	215 Market Street.
54	Fer.	7	1,400	Central R. R. Co. (N. J.)	New York, N. Y.	143 Liberty Street.
55	Frt.	24	800	W. H. Wood	San Francisco, Calif.	1 Drumm Street.
56	Fsh.	8	55	Construction Materials Corporation (Del.)	Chicago, Ill.	33 North La Salle Street.
57	Pas.	24	750	New Orleans, Texas & Mexico R. R. Co. (La.)	St. Louis, Mo.	Missouri Pacific Building.
58	Fsh.	4	65	Frank D. Helwig	Buffalo, N. Y.	Dunkirk, N. Y.
59	Frt.	58	3,200	Williams S. S. Corporation (Del.)	New York, N. Y.	90 Broad Street.
60	Tow.	4	200	Steamtug Willet (N. Y.)	do.	764 Court Street (B).
61	Msc.	24	1,400	United States Shipping Board	Philadelphia, Pa.	Bourse Building.
62	Frt.	35	3,000	Williams S. S. Corporation (Del.)	New York, N. Y.	90 Broad Street.
63	Fsh.	4	36	Edward Barrett	Sault Ste Marie, Mich.	Grand Marais, Mich.
64	Frt.	4	200	T. A. Kenny (N. Y.)	New York, N. Y.	44 East Twenty-third Street.
65	Fsh.	27	500	Virginia Oil & Guano Co. (Va.)	Reedville, Va.	

† Formerly st. s. Edna Christenson.

† Formerly st. s. Union Liberty.

† Formerly st. s. Wilbert A. Edwards.

† U. S. N. Wilbert A. Edwards.

† Formerly st. s. Florence Olson.

† Formerly st. p. B. F. Yoakum.

† Formerly st. s. Eastern Admiral.

† Formerly st. s. White Rose.

† Formerly st. s. U. S. Navy Willet.

† Formerly st. s. ^a West Islip.

† Formerly st. s. ^b Golden Rod.

† Formerly st. s. The Howard Co.

Line No.	Official No.	Signal and radio-call letters	Rlg	Name of vessel	Tonnage		Dimensions			When built	Where built
					Gross	Net	Length	Breadth	Depth		
1	150958		St. s.	Wm. Bowman	44	30	72.0	17.4	7.5	1902	Albany, N. Y.
2	201384		St. s.	William Card	95	64	82.5	19.4	8.8	1904	Solomons, Md.
3	80636		St. s.	William Cramp	56	28	69.0	17.5	7.5	1877	Philadelphia, Pa.
4	81702		St. s.	WILLIAM EDENBORN	5,186	4,127	478.0	52.0	25.1	1900	West Bay City, Mich.
5	212220		St. w.	WM. EDENBORN	267	267	143.0	33.1	6.5	1913	Pittsburgh, Pa.
6	81771		St. s.	William Engel	47	32	63.1	17.5	7.2	1901	Manitowoc, Wis.
7	215348	WPCN	St. s.	WILLIAM GREEN	6,353	3,925	430.0	58.2	33.3	1917	Philadelphia, Pa.
8	81480		St. s.	William Hengerer	125	90	91.0	17.6	9.0	1894	Phoenix, N. Y.
9	233545		St. s.	WILLIAM HOOPES	30	20	50.0	14.1	7.5	1934	Lorain, Ohio.
10	205186		St. s.	WILLIAM LIVINGSTONE	6,634	4,927	532.0	58.3	32.0	1908	Ecorse, Mich.
11	215709	WJFE	St. s.	WILLIAM LUCKENRACH	8,938	4,012	471.7	60.2	29.0	1913	Vegesack, Germany
12	226176	WPBB	St. s.	WILLIAM McLAUCHLAN	8,024	6,314	586.3	60.2	27.9	1926	Lorain, Ohio.
13	150959	KFUA	St. s.	WILLIAM NELSON	3,811	2,778	356.0	50.0	24.0	1902	Chicago, Ill.
14	207697		St. w.	WM. NORMAN	42	42	60.0	14.0	4.0	1910	New Orleans, La.
15	81804		St. s.	WILLIAM NOTTINGHAM	4,234	3,070	376.5	50.0	29.0	1902	Buffalo, N. Y.
16	212235	KDGV	St. p.	WILLIAM PENN	467	200	179.6	32.0	8.6	1914	Wilmington, Del.
17	221075	KDVI	St. s.	WM. ROCKEFELLER	14,054	8,790	554.9	75.3	43.0	1921	Newport News, Va.
18	224523		St. w.	WM. RUPRECHT	66	66	87.5	24.1	3.8	1925	Grafton, Ill.
19	225344		St. s.	William Simmons	133	90	83.0	24.1	10.3	1926	Tottenville, N. Y.
20	76094		St. s.	William Stewart	27	13	52.5	13.2	6.1	1860	Chester, Pa.
21	219663		St. w.	WILLIAM WHIGHAM	364	290	147.5	33.4	5.2	1919	Ambridge, Pa.
22	116190		St. s.	William A. Carroll	61	30	71.2	18.5	8.5	1888	Tottenville, N. Y.
23	207468		St. s.	William A. Jamison	229	116	98.0	27.5	13.5	1910	Noank, Conn.
24	205880		St. s.	WILLIAM A. MCGONAGLE	275	183	110.0	28.0	15.0	1903	Lorain, Ohio.
25	214234		St. s.	WILLIAM A. MCGONAGLE	7,811	6,006	580.0	60.0	27.9	1916	Ecorse, Mich.
26	214583	WJCZ	St. s.	WILLIAM A. MCKENNEY	5,855	3,654	395.0	55.1	31.0	1916	Newport News, Va.
27	202305	KDXZ	St. s.	WILLIAM A. PAINE	5,798	4,435	480.0	52.0	30.0	1905	Cleveland, Ohio.
28	225015	KFXG	St. s.	WILLIAM A. REISS	8,345	6,553	601.6	62.0	27.8	1925	River Rouge, Mich.
29	220054	KLDI	St. s.	WILLIAM A. WHITNEY	145	47	100.0	24.1	11.2	1920	Superior, Wis.
30	204121		St. s.	WILLIAM B. DAVOCK	4,220	2,671	420.0	52.0	23.0	1907	St. Clair, Mich.
31	207981		St. s.	WILLIAM B. DICKSON	7,568	5,712	580.0	58.2	33.2	1910	Ecorse, Mich.
32	209859		St. s.	William B. Murray	390	172	151.6	24.1	13.0	1912	Rockland, Mo.
33	116732		St. s.	WILLIAM B. PILKEY	3,886	3,052	413.2	48.0	24.0	1896	Cleveland, Ohio.
34	231246		St. w.	Wm. B. Rodgers	246	246	148.0	27.5	4.0	1931	Paducah, Ky.
35	207252		St. s.	WILLIAM B. SCHILLER	7,521	5,819	580.0	58.0	32.0	1909	Lorain, Ohio.
36	217513	WTOU	St. s.	WILLIAM C. ATWATER	2,450	1,485	253.4	43.7	24.5	1919	Ecorse, Mich.
37	224662	WDDL	St. s.	WILLIAM C. ATWATER	7,768	6,281	589.2	60.0	27.7	1925	River Rouge, Mich.
38	218907	KLDJ	St. s.	WILLIAM C. MOORE	176	29	95.5	24.7	12.2	1919	Manitowoc, Wis.
39	212197		St. s.	WILLIAM D. CRAWFORD	6,385	4,899	604.0	54.0	30.0	1914	Lorain, Ohio.
40	213036		St. s.	WM. D. KROPP	33	22	51.0	15.1	6.1	1915	Buffalo, N. Y.
41	201197		St. s.	WM. E. CLEARY	90	61	75.6	19.5	11.0	1904	Newburgh, N. Y.
42	202296		St. s.	WILLIAM E. COREY	6,363	5,045	567.8	56.0	26.5	1905	Chicago, Ill.
43	81437		St. s.	William E. Doron	171	142	79.4	23.0	8.6	1893	Philadelphia, Pa.
44	81807		St. s.	WM. F. FITCH	3,629	2,632	346.0	48.0	28.0	1902	Wyandotte, Mich.
45	221354	KDSR	St. s.	WILLIAM F. HUMPHREY	7,982	4,938	468.3	62.7	32.0	1921	Quincy, Mass.
46	81403	KLDK	St. s.	WM. F. MCCAULEY	149	74	90.0	21.0	11.2	1894	Camden, N. J.
47	207481		St. s.	William F. Meseck	164	111	87.5	25.8	11.0	1910	Tottenville, N. Y.
48	81845		St. s.	Wm. F. Piletz	29	17	52.6	14.0	3.4	1902	Vermilion, Ohio.
49	205017		St. s.	WILLIAM F. STEFEL	4,871	3,705	420.0	52.0	24.0	1908	St. Clair, Mich.
50	222325	WLEP	St. w.	WILLIAM G. CLYDE	364	290	147.5	33.4	5.2	1922	Ambridge, Pa.
51	228886		St. s.	WILLIAM G. CLYDE	7,918	6,157	587.2	60.2	27.4	1929	Lorain, Ohio.
52	92768		St. s.	WILLIAM G. FOX	59	40	61.9	19.0	8.8	1897	Tompkins Cove, N. Y.
53	218690	KLDL	St. s.	Wm. G. Howard	475	218	139.6	30.3	15.7	1919	Savannah, Ga.
54	224850	WADJ	St. s.	WILLIAM G. MATHER	8,662	6,810	601.0	62.0	27.7	1925	River Rouge, Mich.

1 Formerly st. s. Pul Le Roux.
 2 Formerly st. s. ^a Marion Cameron. ^b Southern.
 3 Formerly ^a German st. s. Pomern. ^b st. s. Rappahannock.

4 Formerly st. s. Panay.
 5 Formerly st. w. Hustler.
 6 Formerly st. p. ^a Hanover. ^b Mandeville.
 7 Formerly st. s. John Taxls.

Line No	Service	Crew	Horsepower	Name of owner	Home port	Address of owner
1	Tow.	3	150	Arthur W. Finnegan.....	New York, N. Y.....	Neptune Avenue and Twentieth Street, Coney Island, N. Y.
2	Tow.	7	350	Nassau Towing Corporation (N. Y.).....	do.....	15 Moore Street.
3	Tow.	4	250	American Dredging Co. (Pa.).....	Philadelphia, Pa.....	308 Chestnut Street.
4	Frt.	25	1,800	Pittsburgh S. S. Co. (W. Va.).....	Duluth, Minn.....	Wolvln Building.
5	Tow.	18	1,400	Louisiana Railway & Navigation Co. (La.).....	Baton Rouge, La.....	Shreveport, La.
6	Pas.	5	200	William Hansen.....	Grand Haven, Mich.....	Route 6, Niles, Mich.
7	Tnk.†	36	2,800	Pan American Foreign Corporation (Del.).....	Wilmington, Del.....	110 West Tenth Street.
8	Frt.	3	90	Anna M. Kill.....	Buffalo, N. Y.....	653 Walnut Street, Lockport, N. Y.
9	Tow.	8	120	St. Lawrence Power Co. (N. Y.).....	Ogdensburg, N. Y.....	Massena, N. Y.
10	Frt.	31	1,800	Columbia Transportation Co. (Del.).....	Wilmington, Del.....	100 West Tenth Street.
11	Frt.	42	4,000	Lukenbach S. S. Co. (Del.).....	New York, N. Y.....	120 Wall Street.
12	Frt.	32	2,200	Interlake S. S. Co. (Del.).....	Wilmington, Del.....	100 West Tenth Street.
13	Frt.	25	1,000	J. A. Paisley S. S. Co. (Del.).....	do.....	Do.
14	Tow.	4	50	M. E. Norman Co. (La.).....	New Orleans, La.....	Morgan City, La.
15	Frt.	22	1,200	Great Lakes S. S. Co. (Del.).....	Oswego, N. Y.....	Hills Building, Syracuse, N. Y.
16	Pas.	21	650	Steamer William Penn (N. J.).....	Newark, N. J.....	16-18 Centre Street.
17	Tnk.	44	3,800	Standard Shipping Co. (Del.).....	Wilmington, Del.....	30 Rockefeller Plaza, New York, N. Y.
18	Tow.	3	240	County Construction Co. (Mo.).....	St. Louis, Mo.....	8015 South Broadway.
19	Tow.	3	350	Simmons Lee Corporation (N. Y.).....	New York, N. Y.....	44 Whitehall Street.
20	Tow.	3	125	Hampton Towing Corporation (Va.).....	Newport News, Va.....	Hampton, Va.
21	Tow.	16	750	Carnegie Steel Co. (N. J.).....	Pittsburgh, Pa.....	434 Fifth Avenue.
22	Tow.	4	200	Carroll Towing Co. (N. Y.).....	New York, N. Y.....	Pier 5, Bush Docks (B).
23	Tow.	7	1,000	Jay Street Terminal.....	do.....	71 Water Street.
24	Tow.	15	800	Duluth, Missabe & Northern Ry. Co. (Minn.).....	Duluth, Minn.....	Wolvln Building.
25	Frt.	20	2,000	Pittsburgh S. S. Co. (W. Va.).....	do.....	Wolvln Building.
26	Frt.	34	2,200	Mystic S. S. Co. (Mass.) trustees.....	Boston, Mass.....	250 Stuart Street.
27	Frt.	27	1,500	Pioneer S. S. Co. (Del.).....	Wilmington, Del.....	100 West Tenth Street.
28	Frt.	32	2,500	Reiss S. S. Co. (Del.).....	do.....	100 West Tenth Street.
29	Tow.	9	450	Merritt-Chapman & Whitney Corporation (Del.).....	Duluth, Minn.....	Alworth Building.
30	Frt.	27	1,400	Interlake S. S. Co. (Del.).....	Wilmington, Del.....	100 West Tenth Street.
31	Frt.	25	1,800	Pittsburgh S. S. Co. (W. Va.).....	Duluth, Minn.....	Wolvln Building.
32	Fsh.	32	700	John A. Hayes.....	New London, Conn.....	487 Williams Street.
33	Frt.	25	2,000	Columbia Transportation Co. (Del.).....	Wilmington, Del.....	100 West Tenth Street.
34	Tow.	8	450	McCrary-Rodgers Co. (Pa.).....	Pittsburgh, Pa.....	237 Fourth Avenue.
35	Frt.	25	1,880	Pittsburg S. S. Co. (W. Va.).....	Duluth, Minn.....	Wolvln Building.
36	Frt.	25	1,350	Fall River Navigation Co. (Mass.).....	Fall River, Mass.....	150 South Main Street.
37	Frt.	30	2,050	Wilson Transit Co. (Del.).....	Wilmington, Del.....	100 West Tenth Street.
38	Tow.	12	750	John E. Moore Co. (N. Y.).....	New York, N. Y.....	17 Battery Place.
39	Frt.	31	1,800	Virginia S. S. Co. (Del.).....	Wilmington, Del.....	100 West Tenth Street.
40	Tow.	2	75	Charles V. Fix.....	Buffalo, N. Y.....	1826 Niagara Street.
41	Tow.	9	240	Cornell Steamboat Co. (N. Y.).....	Albany, N. Y.....	22 Ferry Street, Kingston, N. Y.
42	Frt.	25	1,800	Pittsburgh Steamship Co. (W. Va.).....	Duluth, Minn.....	Wolvln Building.
43	Fer.	5	150	Burlington & Bristol Steamboat Ferry Co. (N. J. and Pa.).....	Philadelphia, Pa.....	120 Radcliff Street, Bristol, Pa.
44	Frt.	26	1,420	Detroit & Cleveland S. S. Co. (Mich.).....	Detroit, Mich.....	c/o Detroit & Cleveland Navigation Co., Foot Wayne Street.
45	Tnk.	39	3,000	Tide Water Associated Transport Corporation (Del.).....	Wilmington, Del.....	7 West Tenth Street.
46	Tow.	7	640	Atlantic Towing Co. (Del.).....	Savannah, Ga.....	228 East Bay Street.
47	Tow.	6	500	Messeck Towing & Transportation Co. (N. J.).....	New York, N. Y.....	Pier 60, North River.
48	Fsh.	3	50	A. G. Scheidenhelm.....	Erie, Pa.....	
49	Frt.	26	1,500	Columbia Transportation Co. (Del.).....	Wilmington, Del.....	100 West Tenth Street.
50	Tow.	19	720	Carnegie Steel Co. (N. J.).....	Pittsburgh, Pa.....	434 Fifth Avenue.
51	Frt.	32	2,400	Pittsburgh Steamship Co. (W. Va.).....	Duluth, Minn.....	Wolvln Building.
52	Tow.	4	250	Carlton P. O'Connor.....	Buffalo, N. Y.....	307 Plymouth Avenue.
53	Frt.	16	900	Thomas J. Howard.....	New York, N. Y.....	1 Broadway.
54	Frt.	34	2,500	Cleveland-Cliffs S. S. Co. (Del.).....	Wilmington, Del.....	100 West Tenth Street.

⁵ Formerly st. s. Sterling.
⁶ Formerly st. s. John A. Topping.
¹⁰ Formerly st. s. Sir William Siemens.
¹¹ Formerly st. s. Coulee.
¹² Formerly st. s. ^a Terrier.
^b Agnes A. Moran.

¹³ Formerly st. s. ^a Agwibay.
^b Axtell J. Byles.
¹⁴ Formerly st. s. Henry N. Du Bois.
¹⁵ Formerly st. s. Normanla.
¹⁶ Formerly st. s. Major McKluley.
¹⁷ Formerly st. s. Laborer.

Line No.	Official No.	Signal and radio-call letters	Rtg	Name of vessel	Tonnage		Dimensions			When built	Where built
					Gross	Net	Length	Breadth	Depth		
1	214684	WSCD	St. s.	WM. G. WARDEN...□+⊕	9,114	5,686	500.0	68.2	27.0	1917	Newport News, Va...
2	81723		St. s.	Wm. G. Williams	30	20	50.1	15.4	6.5	1900	East Boston, Mass...
3	222834		St. s.	Wm. H. Anderson	109	74	97.0	20.0	8.4	1901	Shelbourne, N. S...
4	81744		St. s.	Wm. H. Baldwin	38	26	54.0	16.8	6.8	1901	New Baltimore, N. Y.
5	92227		St. s.	Wm. H. Baldwin	54	36	78.0	18.4	7.6	1890	Bordentown, N. J...
6	80970		St. s.	William H. Clark	69	34	74.1	18.0	8.0	1883	Boston, Mass
7	212354		St. s.	WILLIAM H. DONNER...+△	6,311	4,843	504.0	54.0	30.0	1914	Ashtabula, Ohio
8	81846		St. s.	Wm. H. RINCH	58	39	65.0	17.0	9.0	1902	Ferrysburg, Mich
9	213859	KEGC	St. s.	WILLIAM H. MACHEN...+⊕	3,922	2,454	359.5	49.2	25.9	1916	Camden, N. J
10	81628	KLDM	St. s.	William H. Moody	259	176	115.0	27.5	9.2	1898	Essex, Mass
11	80414		St. s.	Wm. H. Seymour	52	26	66.0	17.3	8.5	1874	Eric, Pa
12	205180		St. s.	WILLIAM H. WOLF...+	6,281	4,767	504.0	54.0	30.0	1908	Lorain, Ohio
13	81757		St. s.	William H. Yorke, jr.	59	40	73.0	18.0	8.4	1901	Solomons, Md
14	81693		St. s.	Wm. J. Bradley	99	67	84.0	19.5	9.5	1900	Camden, N. J
15	150185		St. s.	William J. Brennan	33	17	54.6	15.6	6.0	1879	do
16	205835		St. s.	Wm. J. Conway	65	44	58.7	19.5	8.5	1908	Tottenville, N. Y
17	229485		St. s.	WILLIAM J. DICKEY	234	193	112.5	25.0	12.9	1930	Mariners Harbor, N. Y.
18	121276		St. s.	Wm. J. DONALDSON	173	118	103.0	21.4	12.0	1903	Baltimore, Md
19	204417		St. s.	WILLIAM J. FILBERT...+△	7,062	6,189	555.0	60.0	32.0	1907	Lorain, Ohio
20	212224		St. s.	WILLIAM J. GAYNOR	270	183	109.3	24.9	13.4	1914	Elizabethport, N. J
21	200546		St. s.	Wm. J. Kelly	52	26	66.4	18.8	6.4	1903	Scranton, Miss
22	214588		St. s.	William J. Moran	92	62	76.7	20.7	8.9	1916	West New Brighton, N. Y.
23	207790		St. s.	WILLIAM J. OLCOTT...+△	7,568	5,712	580.0	58.2	33.2	1910	Ecorse, Mich
24	76485		St. s.	William J. Tracy	138	94	85.0	20.5	10.2	1834	Philadelphia, Pa
25	111172		St. s.	WILLIAM L. STRONG	203	138	102.0	21.0	12.6	1898	Camden, N. J
26	217126	WFOO	St. s.	WILLIAM N. PAGE...⊕	5,438	3,339	368.6	55.2	30.5	1918	do
27	81217		St. s.	Wm. P. Congdon	68	34	75.2	18.0	7.8	1889	do
28	216311		St. s.	WILLIAM P. COWAN...□△	5,429	3,962	420.0	55.0	28.0	1918	Lorain, Ohio
29	219137		St. s.	WILLIAM P. FEELEY...□	183	92	93.9	24.0	12.0	1919	New Orleans, La
30	208157		St. s.	WILLIAM P. PALMER...+△	7,602	5,746	580.0	58.2	33.2	1910	Ecorse, Mich
31	209062		St. s.	WILLIAM P. SNYDER, JR...+△	8,603	6,650	590.0	64.2	34.2	1912	do
32	81697		St. s.	WILLIAM R. LINN...△	3,878	2,637	400.0	48.3	23.9	1898	Chicago, Ill
33	81806		St. s.	William S. Brusstar	174	99	132.0	20.0	9.6	1902	Baltimore, Md
34	80149		St. s.	Wm. S. Earl	24	12	55.0	14.8	5.8	1859	Philadelphia, Pa
35	3141	KLDN	St. s.	William S. Keeler	153	104	108.4	22.0	9.4	1881	do
36	80501		St. s.	Wm. S. Stokley	83	83	96.5	18.0	8.4	1875	do
37	135283		St. s.	Wm. T. Laneract	65	45	66.0	20.4	6.6	1877	Norwalk, Conn
38	221508	KDHS	St. s.	WM. BOYCE THOMPSON...□⊕	7,061	4,350	430.3	59.3	33.2	1921	Quincy, Mass
39	229804		St. w.	WM. LARIMER JONES	429	192	136.0	34.0	7.3	1930	Jeffersonville, Ind
40	81638		St. s.	Willie	14	9	40.2	14.0	4.8	1896	Philadelphia, Pa
41	217129	KLDO	St. s.	WILLIAMANTIC...+⊕	4,857	2,992	379.4	53.0	27.0	1918	Tacoma, Wash
42	225171		St. s.	WILLIAMSBURG...□+⊕	593	403	142.0	37.5	13.5	1925	Mariners Harbor, N. Y.
43	207551		St. s.	WILLIAMSPORT	177	120	95.8	24.5	12.4	1910	Port Richmond, N. Y.
44	208397		St. s.	WILLIS L. KING...+△	7,668	5,712	580.0	58.2	33.2	1911	Ecorse, Mich
45	217292	WKII	St. s.	WILLKENO...□⊕	6,548	4,075	415.0	55.7	31.9	1918	Osaka, Japan
46	219551	KUBL	St. s.	WILLSOLO...□+⊕	6,078	3,776	401.4	63.2	31.9	1920	Vancouver, Wash
47	219684	KUGB	St. s.	WILLZIPO...□+⊕	6,617	4,161	415.1	55.7	32.0	1919	Osaka, Japan
48	81704		St. s.	WILMINGTON	225	93	88.0	22.0	12.2	1900	Wilmington, Del
49	224175	KLDP	St. s.	WILSON	144	58	90.1	19.6	10.3	1899	Detroit, Mich
50	81663		St. s.	Wilson P. Foss	58	39	64.2	18.0	8.1	1899	Brooklyn, N. Y.
51	222720	KLDQ	St. s.	WILTON	1,827	1,094	233.6	40.2	24.3	1923	Sparrows Point, Md
52	157591		St. s.	Windber	107	73	80.4	21.0	9.7	1900	Noank, Conn
53	216767	WFEE	St. s.	WINDING GULF...⊕	5,438	3,339	368.6	55.2	30.5	1918	Camden, N. J
54	216076	WJDK	St. s.	WIND RUSH...□+⊕	5,586	3,491	410.0	54.2	27.6	1918	Portland, Oreg
55	211820		St. s.	Windsor	208	113	101.0	29.6	8.7	1913	Tottenville, N. Y
56	230113		St. s.	WINDSOR	3,131	2,067	358.0	65.1	19.4	1930	Toledo, Ohio
57	81413		St. s.	Winfield S. Cahill	54	28	71.0	18.5	8.0	1892	Baltimore, Md
58	81626	WJCL	St. s.	WINFRED...□⊕	2,651	1,520	283.6	42.2	21.1	1898	Bath, Me
59	215158		St. w.	Winnifred	129	77	106.8	25.8	3.8	1917	Morgan City, La

1 Formerly ^a British st. s. Harbinger.
^b st. s. Sea Gull.
 2 Formerly st. s. ^a Majestic.
^b Hercules.
 3 Formerly st. s. Bristol.
 4 Formerly ^a st. s. Wm. H. Seymour.
^b Canadian st. s. Wm. H. Seymour.
^a Pallas.
 5 Formerly st. s. ^b Christiana Baird.

6 Formerly st. s. ^a Fireproof.
^b U. S. E. F. C. A. I. S. C. No. 1.
 7 Formerly st. s. William M. Mills.
 8 Formerly st. s. Emergency.
^a J. H. Rutter.
 9 Formerly st. s. ^b New York Central Lighterage Co. No. 9.
^c New York Central No. 9.
^d G. C. Cleveland.
 10 Formerly st. s. Robert Van Wyck.

Line No.	Service	Crew	Horsepower	Name of owner	Home port	Address of owner
1	Tnk.	46	3,000	Standard Shipping Co. (Del.)	Wilmington, Del.	30 Rockefeller Plaza, New York, N. Y.
2	Tow.	2	150	Ross Tow Boat Co. (Mass.)	Boston, Mass.	28 T Wharf.
3	Frt.	7	300	Croton Water Co. (N. Y.)	New York, N. Y.	109 Broad Street.
4	Tow.	4	106	Cornell Steamboat Co. (N. Y.)	Albany, N. Y.	22 Ferry Street, Kingston, N. Y.
5	Tow.	8	150	General Towing Co. (N. Y.)	New York, N. Y.	1609 Coleman Street (B).
6	Tow.	5	200	Mystic S. S. Co. (Trustees)	Boston, Mass.	250 Stuart Street.
7	Frt.	31	1,900	Mahoning S. S. Co. (Del.)	Cleveland, Ohio	Lackawanna, N. Y.
8	Tow.	5	360	Great Lakes Dredge & Dock Co. (N. J.)	Duluth, Minn.	Exchange Building.
9	Frt.†	35	2,000	Pocahontas Steamship Co. (Del.)	Wilmington, Del.	Dupont Building.
10	Frt.	6	360	New England Salvage Corporation (Mass.)	Boston, Mass.	147 State Street.
11	Tow.	5	376	John H. Hickler	Sault Ste. Marie, Mich.	Corner Portage and Elm Streets.
12	Frt.	27	1,600	Gartland S. S. Co. (Del.)	Wilmington, Del.	7 West Tenth Street.
13	Tow.	8	350	Mystic S. S. Co. (Trustees)	Boston, Mass.	250 Stuart Street.
14	Tow.	10	350	American Dredging Co. (Pa.)	Philadelphia, Pa.	308 Chestnut Street.
15	Tow.	5	70	Ross M. Coyne	New York, N. Y.	15 Moore Street, c/o Taylor Towing Co.
16	Tow.	4	200	Stanwood Towing Co. (N. J.)	do	17 Battery Place.
17	Tow.	5	900	Baltimore and Ohio Railroad Co. (Md.)	Baltimore, Md.	Baltimore and Charles Streets.
18	Tow.	13	500	Donaldson Towing & Lightering Co. (Del.)	Philadelphia, Pa.	Bourse Building.
19	Frt.	25	1,880	Pittsburgh Steamship Co. (W. Va.)	Duluth, Minn.	Wolvin Building.
20	Frb.	12	950	City of New York	New York, N. Y.	Municipal Building.
21	Tow.	8	150	Suderman & Young (Tex.)	Galveston, Tex.	820 United States National Bank Building.
22	Tow.	5	300	Tug William J. Moran (N. Y.)	New York, N. Y.	17 Battery Place.
23	Frt.	25	1,800	Pittsburgh Steamship Co. (W. Va.)	Duluth, Minn.	Wolvin Building.
24	Tow.	6	224	Mary T. Tracy	New York, N. Y.	216 Eighth Avenue (B).
25	Frb.	10	400	City of New York	do	Municipal Building.
26	Frt.	51	2,600	Mystic Steamship Co. (Mass.) (trustees)	Boston, Mass.	250 Stuart Street.
27	Tow.	6	200	J. J. Lockwood	Charleston, S. C.	12-A Rutledge Avenue.
28	Tnk.	31	2,000	Standard Oil Co. (Ind.)	Chicago, Ill.	910 South Michigan Avenue.
29	Tow.	14	550	Great Lakes Dredge and Dock Co. (N. J.)	Duluth, Minn.	Exchange Building.
30	Frt.	25	1,800	Pittsburgh Steamship Co. (W. Va.)	do	Wolvin Building.
31	Frt.	35	2,500	Shenango Furnace Co. (Pa.)	Pittsburgh, Pa.	812 Oliver Building.
32	Frt.	30	1,800	Pittsburgh S. S. Co. (W. Va.)	Duluth, Minn.	Wolvin Building.
33	Fsh.	6	275	Reedville Oil & Guano Co. (Va.)	Reedville, Va.	Mila, Va.
34	Tow.	2	120	Cornell Steamboat Co. (N. Y.)	Albany, N. Y.	22 Ferry Street, Kingston, N. Y.
35	Tow.	10	385	Elmer A. Keeler	New York, N. Y.	Whitestone, L. I., N. Y.
36	Pol.	7	300	City of Philadelphia	Philadelphia, Pa.	City Hall.
37	Oys.	5	75	Ernest E. Bull	New Haven, Conn.	89 Front Street.
38	Tnk.	34	3,000	Sinclair Navigation Co. (Del.)	New York, N. Y.	45 Nassau Street.
39	Tow.	23	700	Vesta Coal Co. (Pa.)	Pittsburgh, Pa.	311 Ross Street.
40	Tow.	3	60	Megee Brothers Ltd. (Del.)	Philadelphia, Pa.	Drexel Building.
41	Frt.	44	2,500	United States Shipping Board	Tacoma, Wash.	do.
42	Fer.	5	650	City of New York	New York, N. Y.	Municipal Building.
43	Tow.	7	120	Pennsylvania R. R. Co. (Pa.)	do	Pier D, Jersey City, N. J.
44	Frt.	24	1,800	Interstate Steamship Co. (W. Va.)	Duluth, Minn.	Alworth Building.
45	Frt.	38	3,300	Williams S. S. Corporation (Del.)	New York, N. Y.	90 Broad Street.
46	Frt.	30	2,800	do	do	Do.
47	Frt.	48	3,200	do	do	Do.
48	Tow.	6	650	Pennsylvania R. R. Co. (Pa.)	do	Pier D, Jersey City, N. J.
49	Tow.	7	350	Washington Tug & Barge Co. (Wash.)	Seattle, Wash.	Colman Dock.
50	Tow.	4	178	Cornell Steamboat Co. (N. Y.)	Albany, N. Y.	22 Ferry Street, Kingston, N. Y.
51	Frt.	26	1,300	Eastern Steamship Lines (Me.)	Newport News, Va.	Box 1434, Richmond, Va.
52	Tow.	6	170	Staples Coal Co. (Mass.)	Fall River, Mass.	404 Davol Street.
53	Frt.	39	2,600	Mystic Steamship Co. (trustees)	Boston, Mass.	250 Stuart Street.
54	Frt.	33	2,500	Shepard S. S. Co. (Me.)	Portland, Me.	477 Congress Street.
55	Frt.	8	300	U. S. Gypsum Transportation Co. (N. Y.)	New York, N. Y.	17 State Street.
56	Fer.	46	5,200	Wabash Railway Co. (Ind.)	Detroit, Mich.	115 Twelfth Street.
57	Tow.	5	200	New Haven Towing Co. (Conn.)	New Haven, Conn.	Belle Dock.
58	Tnk.	32	1,200	Gulf Refining Co. (Tex.)	Port Arthur, Tex.	Gulf Office Building.
59	Tow.	20	275	Roselius J. Terrebone	New Orleans, La.	Morgan City, La.

¹¹ Formerly {^a st. s. Degolla.
^b U. S. N. st. s. Degolla.
^c st. s. Degolla.
¹² Formerly st. s. Battler.
¹³ Formerly st. s. Enterprise.
¹⁴ Formerly st. s. Henry A. Meyer.
¹⁵ Formerly st. s. P. R. R. No. 34.
¹⁶ Formerly st. s. Eastern Light.
¹⁷ Formerly st. s. {^a Pawlet.
^b Golden Wall.

¹⁸ Formerly st. s. Eastern Mariner.
¹⁹ Formerly {^a U. S. Engineers, st. s. General J. M. Wilson.
^b U. S. N. Harbor Tug Wilson.
²⁰ Formerly st. s. D. B. Dearborn
²¹ Formerly st. s. Westbrook. ^a
^a David H.
²² Formerly st. s. {^a August Johnson.
^c Stephen Guardino.
²³ Formerly st. s. Superior.

Line No.	Official No.	Signal and radio-call letters	Rig	Name of vessel	Tonnage		Dimensions			When built	Where built
					Gross	Net	Length	Breadth	Depth		
							Feet	Feet	Feet		
1	81260		St. s.	Winona.....	20	10	47.0	13.2	5.7	1890	Noank, Conn.....
2	218851	KLZR	St. s.	WINONA COUNTY..... ¹	6,049	3,767	395.5	55.0	31.4	1919	Kearny, N. J.....
3	213253		St. s.	WINSLOW.....	313	202	109.7	25.0	8.4	1915	Seattle, Wash.....
4	219746	KUJS	St. s.	WINSTON-SALEM..... ²	6,223	3,842	395.3	55.1	31.4	1920	Wilmington, N. C.....
5	214447		St. s.	WINTERTHUR.....	103	62	76.4	19.3	9.6	1916	Wilmington, Del.....
6	81543	KMWN	St. s.	WINTHROP.....	352	239	125.4	26.3	15.0	1896	Philadelphia, Pa.....
7	81762		St. s.	Winthrop.....	43	20	57.0	16.5	6.8	1900	Winthrop, N. C.....
8	116912		St. s.	Winthrop.....	58	33	80.0	18.5	7.5	1883	Wilmington, Del.....
9	157309	KLDR	St. s.	WINYAH..... ³	143	74	115.0	20.5	9.4	1894	Sparrows Point, Md.....
10	212367		St. s.	WISCONSIN.....	98	50	71.0	20.0	12.5	1914	Cleveland, Ohio.....
11	218711	KEXM	St. s.	WISCONSIN..... ⁴	6,076	3,729	401.4	53.2	31.9	1919	Vancouver, Wash.....
12	81245		St. s.	Wonder.....	34	17	58.2	16.8	6.9	1889	Tottenville, N. Y.....
13	232751		St. s.	Woodbine..... ⁵	73	50	89.2	15.6	7.0	1913	New Brighton, N. Y.....
14	217937	KLDT	St. s.	Woodman..... ⁶	358	198	126.0	20.9	13.7	1919	Solomons, Md.....
15	205658	KLDU	St. s.	WOONSOCKET.....	512	336	162.0	28.2	12.0	1909	Ferriysburg, Mich.....
16	222830		St. s.	WORRELL CLARKSON..... ⁷	8,203	6,789	588.0	60.2	27.4	1923	Toledo, Ohio.....
17	145841	KLDV	St. s.	Wotoco.....	252	131	114.1	25.6	14.5	1900	East Boston, Mass.....
18	200246		St. s.	Wrestler..... ⁸	149	101	109.0	25.9	10.6	1903	Athens, N. Y.....
19	81850		St. s.	WYADDA.....	132	90	85.9	19.1	11.0	1902	Seattle, Wash.....
20	205468	WADR	St. s.	WYANDOTTE..... ⁹	2,450	1,541	346.0	45.2	24.0	1908	Ecorse, Mich.....
21	227098		St. s.	WYDABILITY.....	99	64	109.3	15.0	8.7	1918	Bristol, R. I.....
22	81068		St. p.	Wyoming.....	833	541	171.0	36.7	13.4	1885	Wilmington, Del.....
23	203805	KLDW	St. s.	WYOMING.....	398	270	140.0	26.8	15.8	1906	Port Richmond, N. Y.....
24	219090	KOJJ	St. s.	WYOMING..... ¹⁰	2,689	1,667	253.4	43.8	26.2	1919	Manitowoc, Wis.....
25	229004		St. s.	WYOMING.....	94	32	78.8	20.0	12.4	1929	Cleveland, Ohio.....
26	200586	KLDX	St. s.	WYOMISSING.....	222	151	104.6	24.0	11.8	1904	Philadelphia, Pa.....
27	218706	KITL	St. s.	WYTHEVILLE..... ¹¹	6,098	3,760	395.5	55.0	31.4	1919	Kearny, N. J.....
28	220520	KDDF	St. s.	YAKA..... ¹²	5,432	3,335	400.7	54.2	30.2	1920	Harriman, Pa.....
29	204047	WSCT	St. s.	YALE..... ¹³	3,818	514	376.0	61.3	20.2	1906	Chester, Pa.....
30	206972		St. s.	YALE.....	99	36	71.0	20.0	10.2	1909	Cleveland, Ohio.....
31	223525		St. s.	YALE.....	1,670	1,136	223.8	42.1	14.1	1923	Elizabethport, N. J.....
32	220770	KDJK	St. s.	YALZA..... ¹⁴	5,976	3,700	400.7	54.2	30.2	1920	Harriman, Pa.....
33	200980		St. p.	Yankee..... ¹⁵	780	410	199.0	31.0	12.1	1904	Boston, Mass.....
34	221457	KDTG	St. s.	YANKEE ARROW..... ¹⁶	8,046	4,960	468.3	62.7	32.0	1921	Camden, N. J.....
35	209870		St. s.	Yantic.....	35	19	56.6	18.0	5.0	1912	Noank, Conn.....
36	220717	KDHK	St. s.	YAPALAGA..... ¹⁷	5,976	3,700	400.7	54.2	30.2	1920	Harriman, Pa.....
37	226635	KGAY	St. s.	YARMOUTH..... ¹⁸	5,043	2,714	365.5	55.7	26.7	1927	Philadelphia, Pa.....
38	27677		St. s.	Yellow Jacket.....	60	28	66.5	18.5	8.5	1900	Seattle, Wash.....
39	226360		El. s.	YERBA BUENA..... ¹⁹	2,075	1,325	256.0	68.0	18.7	1927	Oakland, Calif.....
40	225096		St. w.	YOCONA..... ²⁰	349	226	153.5	34.0	5.8	1919	Dubuque, Iowa.....
41	221009	KDNS	St. s.	YORBA LINDA..... ²¹	6,900	4,250	435.0	56.2	33.5	1921	Alameda, Calif.....
42	200837		St. s.	YORK..... ²²	223	145	92.0	22.0	12.1	1904	Richmond, Va.....
43	220826	KDKP	St. s.	YORK..... ²³	2,677	1,660	253.4	43.8	26.2	1920	Saginaw, Mich.....
44	218466	KICP	St. s.	YORKMAR..... ²⁴	5,612	3,498	409.8	54.2	29.2	1919	Seattle, Wash.....
45	227462	KLDY	St. s.	YORKTOWN..... ²⁵	1,547	817	269.3	53.1	15.8	1928	Newport News, Va.....
46	228264		St. s.	YORKVILLE.....	593	403	142.0	37.5	13.5	1929	Brooklyn, N. Y.....
47	27682	WDDT	St. s.	YOSEMITE..... ²⁶	3,554	2,719	350.0	50.0	28.0	1901	Wyandotte, Mich.....
48	222722		St. s.	YOSEMITE.....	1,782	1,120	216.7	42.1	17.3	1923	San Francisco, Calif.....
49	226775	WJFZ	St. w.	YOUGHIOGHENY..... ²⁷	427	296	147.7	33.4	6.1	1927	Ambridge, Pa.....
50	218078	KIFX	St. s.	YOUNGSTOWN..... ²⁸	6,633	4,121	395.5	55.0	31.4	1910	Kearny, N. J.....
51	220605	WPBH	St. s.	YOUNGSTOWN..... ²⁹	8,262	6,438	580.0	60.2	27.8	1920	Lorain, Ohio.....
52	222704		St. s.	YOUNGSTOWN.....	1,553	1,050	206.0	44.0	17.4	1922	Mariners Harbor, N. Y.....
53	203791	WQBI	St. s.	YUCATAN..... ³⁰	6,678	4,075	413.0	50.2	17.5	1907	Philadelphia, Pa.....
54	92936	WCCZ	St. s.	YUKON..... ³¹	5,863	3,638	360.0	50.0	19.9	1899	do.....
55	165172		St. w.	Yukon.....	642	603	164.8	35.3	5.9	1913	Seattle, Wash.....
56	212583	KDCI	St. s.	ZACAPA..... ³²	4,736	2,718	378.9	50.3	29.1	1909	Belfast, Ireland.....
57	218701	KICS	St. s.	ZAREMBO..... ³³	4,957	3,073	380.2	53.1	27.0	1919	Tacoma, Wash.....
58	228160	KLDZ	St. s.	ZELDA..... ³⁴	396	269	145.3	25.1	15.0	1911	Aberdeen, Scotland.....
59	28129		St. s.	ZENITH CITY..... ³⁵	3,581	2,435	387.5	48.3	23.9	1895	Chicago, Ill.....
60	28142		St. s.	Zetes.....	44	22	58.8	17.4	6.9	1900	East Boston, Mass.....
61	225332	KLEA	St. s.	Zizania..... ³⁶	439	298	157.3	27.3	10.7	1888	Baltimore, Md.....

¹ Formerly st. s. Bainbridge.

³ Formerly st. s. S. Thos. Brown.

⁵ Formerly st. s. Dungeness.

⁶ Formerly st. s. Wawalona.

⁸ Formerly U. S. Lighthouse st. s. Woodbine.

⁹ Formerly st. s. Mackinac.

⁷ Formerly st. s. Tormentor.

¹⁰ Formerly st. s. Roger Williams.

¹¹ Formerly st. s. Lake Galata.

¹² Formerly st. p. J. T. Morse.

¹³ Formerly U. S. Coast Guard st. s. Yocona.

¹⁴ Formerly st. s. P. R. R. No. 9.

¹⁵ Formerly st. s. Lake Gatun.

Line No.	Service	Crew	Horsepower	Name of Owner	Home port	Address of owner
1	Fsh.	5	50	Seaconnet River Fishing Co. (R. I.)	Newport, R. I.	Tiverton, R. I.
2	Frt. †	39	2,500	United States Shipping Board	Newark, N. J.	Kearny, N. J.
3	Pas.	10	750	Kitsap County Transportation Co. (Wash.)	Seattle, Wash.	Canadian National Dock.
4	Frt. †	43	2,800	United States Shipping Board	Wilmington, N. C.	
5	Tow.	8	250	Reading Co. (Pa.)	Wilmington, Del.	100 Maryland Avenue.
6	Tow.	12	800	J. S. Peckard Dredging Co. (N. J.)	Providence, R. I.	c/o Trimont Dredging Co., 10 State Street, Boston, Mass.
7	Frt.	5	126	P. P. Walker	Norfolk, Va.	241 West Thirty-sixth Street.
8	Tow.	3	200	Steamtug Winthrop (N. Y.)	New York, N. Y.	764 Court Street (B).
9	Frt.	6	300	H. Christiansen & Sons (Minn.)	Duluth, Minn.	Buchanan Street and Lake Avenue South.
10	Tow.	5	500	Great Lakes Towing Co. (N. J.)	do.	N. P. Dock.
11	Frt. †	46	2,500	States S. S. Co. (Nev.)	Portland, Oreg.	Porter Building.
12	Tow.	4	42	Newtown Creek Towing Co. (N. Y.)	New York, N. Y.	17 Battery Place.
13	Frt.	5	135	Niek Paxos	Philadelphia, Pa.	304 South Fourth Street.
14	Tow.	13	1,000	Card Towing Line (N. Y.)	New York, N. Y.	15 Moore Street.
15	Pas.	21	700	Colonial Navigation Co. (N. Y.)	do.	Pier 11, North River, foot Liberty Street.
16	Frt.	31	2,100	Kinsman Transit Co. (Del.)	Wilmington, Del.	100 West Tenth Street.
17	Tow.	11	700	Steel Barge Corporation (Va.)	Norfolk, Va.	Keanoke Dock.
18	Tow.	8	650	Cottman Co. (Md.)	Baltimore, Md.	Baltimore Trust Building.
19	Tow.	5	450	Henry C. Peterson (Calif.)	San Francisco, Calif.	Pier 16.
20	Frt.	20	1,100	Wyandotte Transportation Co. (Mich.)	Detroit, Mich.	1622 Ford Building.
21	Pas.	3	1,200	Alfred W. Bearse	New York, N. Y.	905 Bergenline Avenue, North Bergen, N. J.
22	Fer.	6	600	City of New York	do.	Municipal Building.
23	Tow.	16	900	Interports Transportation Corporation (N. Y.)	do.	17 Battery Place.
24	Frt. †	41	1,500	Merchants & Miners Transportation Co. (Md.)	Baltimore, Md.	112 South Gay Street.
25	Tow.	4	700	Great Lakes Towing Co. (N. J.)	Duluth, Minn.	N. P. Dock.
26	Tow.	12	500	Reading Co. (Pa.)	Philadelphia, Pa.	Reading Terminal.
27	Frt.	40	3,000	American Diamond Lines (Del.)	New York, N. Y.	39 Broadway.
28	Frt. †	33	3,000	Waterman S. S. Corporation (Ala.)	Mobile, Ala.	Merchants National Bank Building.
29	Pas.	124	10,000	Los Angeles S. S. Co. (Calif.)	Los Angeles, Calif.	Box 218, Wilmington, Calif.
30	Tow.	4	500	Great Lakes Towing Co. (N. J.)	Cleveland, Ohio	Union Trust Building.
31	Frt.	14	2,000	John W. Sullivan Co. (N. Y.)	New York, N. Y.	827 East Ninth Street.
32	Frt. †	41	3,000	United States Shipping Board	Philadelphia, Pa.	Bourse Building.
33	Pas.	29	600	Yankee Ship Corporation (N. Y.)	New York, N. Y.	350 Madison Avenue.
34	Tnk.	40	3,200	Socony-Vacuum Oil Co. (N. Y.)	do.	26 Broadway
35	Pas.	3	200	Carl H. Schmidt	New Haven, Conn.	504 Woodward Avenue.
36	Frt.	42	3,000	United States Shipping Board	Philadelphia, Pa.	Bourse Building.
37	Pas.	141	7,500	Nova Scotia S. S. Corporation (Me.)	Portsmouth, N. H.	India Wharf, Boston, Mass.
38	Tow.	6	200	Pacific Tow Boat Co. (Wash.)	Seattle, Wash.	3414 Iowa Avenue.
39	Fer.	45	2,250	Railway Equipment & Realty Co. Ltd. (Del.)	San Francisco, Calif.	2129 Grove Street, Oakland, Calif.
40	Tow.	14	450	Patton-Tully Transportation Co. (Tenn.)	Memphis, Tenn.	Bickford Station.
41	Tnk.	35	3,100	Socony-Vacuum Oil Co. (N. Y.)	New York, N. Y.	26 Broadway.
42	Tow.	5	500	Pennsylvania R. R. Co. (Pa.)	do.	Jersey City, N. J.
43	Frt.	40	1,500	Merchants & Miners Transportation Co. (Md.)	Baltimore, Md.	112 South Gay Street.
44	Frt. †	34	2,500	Calmar S. S. Corporation (Del.)	New York, N. Y.	25 Broadway.
45	Pas.	45	2,700	Chesapeake S. S. Co. (Md.)	Baltimore, Md.	Light and Lee Streets.
46	Fer.	3	650	City of New York	New York, N. Y.	Municipal Building.
47	Frt.	23	1,000	Fontana S. S. Co. (Del.)	Wilmington, Del.	100 West Tenth Street.
48	Fer.	13	1,400	Southern Pacific Golden Gate Ferries (Calif.)	San Francisco, Calif.	65 Market Street.
49	Tow.	18	750	Carnegie Steel Co. (N. J.)	Pittsburgh, Pa.	434 Fifth Avenue.
50	Frt.	33	2,500	Lykes Bros., Ripley S. S. Co. (La.)	Houston, Tex.	Cotton Exchange Building.
51	Frt.	35	2,300	Interlake S. S. Co. (Del.)	Wilmington, Del.	100 West Tenth Street.
52	Fer.	9	1,500	Erle Railroad Co. (N. Y.)	New York, N. Y.	50 Church Street.
53	Pas.	133	10,000	Atlantic Gulf & West Indies S. S. Lines (Me.)	do.	Foot Wall Street.
54	Pas.	115	5,000	Alaska S. S. Co. (Nev.)	do.	120 Broadway.
55	Pas.	34	400	American Yukon Navigation Co. (W. Va.)	Juneau, Alaska.	Skagway, Alaska.
56	Pas.	102	3,650	United Fruit S. S. Corporation (Del.)	New York, N. Y.	Pier 3, N. R.
57	Frt. †	34	2,500	American-West African Line (N. Y.)	do.	17 Battery Place.
58	Cod.	22	550	J. Lawrence Tedford	Boston, Mass.	Middletown, Mass.
59	Frt.	25	1,100	Pittsburgh S. S. Co. (W. Va.)	Duluth, Minn.	Wolvin Building.
60	Tow.	5	250	Myrtle S. S. Co. (Mass.), trustees	Boston, Mass.	250 Stuart Street.
61	Frt.	16	650	James A. Ross	do.	185 Devonshire Street

^a Formerly st. s. West Islay.
^b William Perkins.

^a Formerly st. s. H. H. Porter.
^a st. s. Havana.

^b Formerly U. S. st. s. Havana.
^c st. s. Havana.

^a Formerly st. s. Mexico.
^b Colon.

^a Formerly British st. s. Zacapa.

^a Formerly British st. s. Watchful.
^b French st. s. Xelda.

^a Formerly U. S. lighthouse tender Zizania.

MOTOR

[For explanations and abbreviations see p. 6]

Line No.	Official No.	Signal and radio-call letters	Rig	Name of vessel	Tonnage		Register dimensions			When built	Where built
					Gross	Net	Length	Breadth	Depth		
					Feet						
					Feet	Feet	Feet				
1	213480		Gr. s.	A. 1.	18	15	80.8	9.8	4.2	1915	Tacoma, Wash.
2	230000		Gr. s.	A. 1.	14	9	37.6	11.8	4.8	1930	Everett, Wash.
3	223764		Ol. s.	A. G.	11	7	36.0	12.1	3.8	1916	San Francisco, Calif.
4	233597		Ga. s.	A. F.	10	7	32.6	12.0	3.0	1934	Lemturner, Fla.
5	220015		Ga. s.	A. K.	10	7	34.7	9.9	4.2	1920	Seattle, Wash.
6	221565		Ol. s.	A. W.	15	12	34.5	10.0	4.6	1920	Manitowoc, Wis.
7	229365		Ol. s.	A. B. C.	11	7	44.6	11.2	4.7	1918	Los Angeles, Calif.
8	107541		Ga. s.	A. C. D.	14	13	39.4	14.0	3.7	1900	South Boston, Mass.
9	224234		Ga. s.	A. E. F.	13	8	37.5	12.0	2.9	1924	Lockport, La.
10	211292		Ga. s.	A. H. J.	14	12	38.0	0.8	4.0	1912	Elk Rapids, Mich.
11	213025		Ga. s.	A. K. B.	16	11	39.2	11.6	5.8	1915	Seattle, Wash.
12	228456		Ol. s.	A. R. B. 2.	23	16	43.5	12.9	5.0	1929	Craig, Alaska
13	212228	WNFG	Ol. s.	A. R. B. 3.	20	20	56.0	12.6	5.4	1914	Poulsbo, Wash.
14	232512		Ga. s.	A-to-Z	14	11	35.2	12.2	6.7	1933	Mystic, Conn.
15	229451		Ol. s.	A. R. CO. BARGE NO. 14.	48	33	58.7	15.1	7.2	1930	Philadelphia, Pa.
16	200821		Ga. s.	A. Booth	14	10	50.7	11.7	3.6	1904	Astoria, Oreg.
17	106779		Ga. s.	A. Francis	10	8	41.8	10.3	2.8	1890	Atlantic, N. C.
18	106584		Ga. s.	A. Gillis	11	7	53.0	14.4	3.5	1888	Somerset County, Md
19	231940		Ol. s.	A. Jeffery	29	20	41.8	13.1	5.4	1932	Manitowoc, Wis.
20	232655		Ol. s.	A. Oliveira	15	6	39.0	13.4	4.6	1930	Fernandina, Fla.
21	106781		Ga. s.	A. Rasmussen	20	9	58.0	16.4	4.0	1890	Tilghmans Island, Md.
22	220940		Ga. p.	A. A. Brame	12	12	64.5	18.7	2.1	1920	Louisville, Ky.
23	224360		Ol. s.	A. A. Kemp	25	17	48.0	13.4	4.2	1924	Coconut Grove, Fla.
24	225238		Ol. s.	A. B. Govey	10	6	33.0	11.1	4.8	1925	Seattle, Wash.
25	210903		Ga. s.	A. B. Johnson	13	6	45.1	10.1	4.1	1912	Norfolk, Va.
26	214775		Ga. s.	A. B. Newcomb	34	14	61.8	20.5	5.2	1917	Greenwich Piers, N. J.
27	201837		Ga. s.	A. C. Tresselt	11	8	34.3	14.0	4.1	1905	Atlantic City, N. J.
28	229260		Ol. s.	A. D. CANULETTE	70	32	70.8	17.6	6.6	1929	Siddell, La.
29	107054		Ga. s.	A. E. Parks	20	13	60.0	16.7	4.6	1893	Fairmont, Md.
30	107810		Ga. s.	A. E. Vreeland	21	12	43.0	15.9	4.4	1902	Stratford, Conn.
31	106996		Ga. s.	A. E. Whitaker	21	11	47.0	17.2	5.1	1893	Bridgeton, N. J.
32	226342	WHEJ	Ol. s.	A. E. Williams	75	40	80.4	20.9	8.9	1927	Alameda, Calif.
33	226432		Ol. s.	A. F. Rich	74	50	67.1	17.6	9.4	1927	Seattle, Wash.
34	224470		Ol. s.	A. G. Latun	111	75	81.5	20.8	9.8	1918	Kingston, N. Y.
35	228138		Ol. s.	A. G. Price	52	36	58.4	21.0	6.3	1928	Hudson, Md.
36	227932		Ol. s.	A. J. Meerwald	57	46	76.3	22.1	6.3	1928	Dorchester, N. J.
37	229053		Ol. s.	A. J. PATMORE	858	673	200.0	34.2	12.2	1915	Chatham, England
38	105572		Ga. s.	A. J. Tubman	35	32	55.8	19.9	5.9	1875	Somerset County, Md
39	223123		Ga. s.	A. L. Lindsley	14	9	36.6	10.3	4.6	1923	Seattle, Wash.
40	224370		Ol. s.	A. M. Howard	75	68	64.8	30.0	5.2	1924	Memphis, Tenn.
41	106322		Ga. s.	A. M. Smith	16	15	49.0	15.5	3.4	1884	Northport, N. Y.
42	227773		Ga. s.	A. R. Myers	32	21	52.9	15.2	5.6	1928	Chincoteague, Va.
43	208452		Ga. s.	A. S. Danes	6	5	29.2	12.3	2.9	1911	Patchogue, N. Y.
44	1930		Ga. s.	A. T. Haynes	35	23	59.0	19.7	5.5	1869	Tremont, Me.
45	106112		Ga. s.	A. and A. Reeves	57	51	60.3	24.8	5.5	1882	Tuckahoe, N. J.
46	107061		Ga. s.	A. and E. Blackman	26	13	53.5	13.5	4.9	1893	Port Norris, N. J.
47	232194		Ga. s.	A. & R. Marshall	9	6	32.9	11.5	4.6	1933	Port Washington, N. Y.
48	106204		Ol. s.	A. and W. Manee	11	7	34.0	15.1	3.9	1883	Tottenville, N. Y.
49	211946		Ga. s.	A. Lincoln Ford	19	16	40.7	15.3	4.6	1913	do.
50	222233		Ol. s.	A. Platt Andrew	42	33	64.5	18.2	8.0	1922	Essex, Mass.
51	227891		Ol. s.	Aallotar	19	7	42.6	12.1	5.7	1928	Iiwaco, Wash.
52	223810		Ga. s.	Abacoa	14	11	41.2	12.4	4.4	1924	Arcelbo, P. R.
53	233081		Ga. s.	Abbes	10	8	34.0	9.1	4.9	1934	Craig, Alaska
54	232497		Ga. s.	Abbey G	10	6	32.3	9.5	5.0	1933	North Merchantville, N. J.

¹ Formerly Japanese ol. s. A. B. C.
² Formerly ga. s. Agnes A.

³ Formerly U. S. Navy tug No. 62.
⁴ U. S. Coast Guard st. s. Chattahoochee.

VESSELS

[For explanations and abbreviations see p. 6]

Line No.	Service	Crew	Horse-power	Name of owner	Home port	Address of owner
1	Tow.	1	40	George Wrang	Seattle, Wash.	1811 Eldridge Avenue, Bellingham, Wash.
2	Tow.	1	45	Monroe Logging Co. (Wash.)	do.	First National Bank Building, Everett, Wash.
3	Tow.	1	55	Albert O. Moe	San Francisco, Calif.	1399 Twelfth Street, Oakland, Calif.
4	Tow.	2	20	A. G. Oglvie	Jacksonville, Fla.	Box 610, Route 3.
5	Fsh.	2	12	Ole Vike	Ketchikan, Alaska	c/o Seamen's Home.
6	Fsh.	4	30	Thomas M. Perry	Milwaukee, Wis.	Forestville, Wis.
7	Pas.	2	40	Fairbanks, Morse & Co. (Ill.)	Los Angeles, Calif.	2401 Santa Fe Avenue.
8	Fsh.	3	40	Samuel C. Greer	Providence, R. I.	Warwick, R. I.
9	Frt.	2	16	August Pitre	New Orleans, La.	Cut Off, La.
10	Frt.	2	20	Vestal Lumber & Manufacturing Co. (Tenn.)	Baton Rouge, La.	Clayton, La.
11	Fsh.	5	40	Olaf Hansen	Seattle, Wash.	Hoodport, Wash.
12	Fsh.	2	45	Libby, McNeill & Libby (Me.)	do.	88 Hamlin Street.
13	Fsh.	4	105	Wrangell Packing Co. (Alaska)	Wrangell, Alaska	
14	Fsh.	2	40	Nicholas W. Hubinger	New London, Conn.	c/o Bertrand B. Salzman, Liberty Building, New Haven, Conn.
15	Tnk.	1	b 45	Atlantic Refining Co. (Pa.)	Philadelphia, Pa.	260 South Broad Street.
16	Fsh.	1	40	Booth Fisheries Corporation (Del.)	Astoria, Ore.	Foot Thirty-third Street
17	Frt.	9	20	C. P. Dey	Beaufort, N. C.	605 Front Street.
18	Frt.	1	15	J. M. Kellum	Reedville, Va.	Weems, Va.
19	Fsh.	2	b 50	Albert R. Jeffery	Milwaukee, Wis.	Manitowoc, Wis.
20	Fsh.	2	30	Colman J. Cogdell	Brunswick, Ga.	903 Mont. Street.
21	Fsh.	3	50	Theodore M. Phillips	Newport News, Va.	29 Mallory Avenue, Hampton, Va.
22	Tow.	3	60	River Sand & Gravel Co. (Ky.)	Louisville, Ky.	Owensboro, Ky.
23	Msc.	2	30	William J. Matheson	Miami, Fla.	3646 Ingraham Highway, Coconut Grove, Fla.
24	Tow.	2	60	Simpson Logging Co. (Wash.)	Seattle, Wash.	1010 White Building.
25	Msc.	1	32	Peter P. Sadowski	Baltimore, Md.	1725 Lancaster Street.
26	Oys.	6	35	Lemuel B. Newcomb	Philadelphia, Pa.	33 Columbia Avenue, Vineland, N. J.
27	Fsh.	1	16	George C. Headley	do.	404 West Andrew Avenue, Wildwood, N. J.
28	Tow.	3	b 300	Gulf Coast Towing Co. (La.)	New Orleans, La.	Slidell, La.
29	Frt.	1	20	A. P. Dawson	Annapolis, Md.	Mayo, Md.
30	Frt.	2	50	E. I. du Pont de Nemours & Co. (Del.)	Wilmington, Del.	Tenth and Market Streets.
31	Oys.	6	25	John J. Willan	Philadelphia, Pa.	Bivalve, N. J.
32	Tow.	1	5300	Harbor Tug & Barge Co. (Calif.)	San Francisco, Calif.	Mission Street Wharf.
33	Fsh.	9	110	New England Fish Co. (Me.)	Boston, Mass.	44 Boston Fish Pier.
34	Tow.	9	375	Arundel Corporation (Md.)	Baltimore, Md.	Pier 2, East Pratt Street.
35	Frt.	2	70	Howard G. Price	Crisfield, Md.	Marlon Station, Md.
36	Oys.	10	100	A. J. Meerwuld	Philadelphia, Pa.	South Dennis, N. J.
37	Tnk.	15	700	Ohio Tankers (Del.)	Wilmington, Del.	100 West Tenth Street.
38	Oys.	4	36	Claude Messlek	Philadelphia, Pa.	Port Norris, N. J.
39	Msc.	4	30	Board of Home Missions of Presbyterian Church in U. S. A. (N. Y.)	Ketchikan, Alaska	
40	Pas.	3	95	Arkansas City Ferry Co. (Ohio)	Memphis, Tenn.	Arkansas City, Ark.
41	Frt.	1	37	Fred Hansen	New York, N. Y.	Jersey City, N. J.
42	Pas.	3	200	Arthur R. Myers	Philadelphia, Pa.	Barnegat City, N. J.
43	Fsh.	1	12	Anna Wood	New York, N. Y.	Patchogue, N. Y.
44	Frt.	2	32	Seaport Navigation Co. (Me.)	Eastport, Me.	Millikens Wharf.
45	Frt.	2	17	Booth & Chase (Mass.)	Fall River, Mass.	29 Bedford Street.
46	Fsh.	3	50	George N. Shillingsburg	Philadelphia, Pa.	Greenwich, N. J.
47	Tow.	1	180	Raymond E. Marshall	New York, N. Y.	Port Washington, N. Y.
48	Tow.	2	40	Charles E. Pearsall & Son (N. Y.)	do.	Saunders Dock, Yonkers, N. Y.
49	Frt.	1	50	Stanley L. Tallmadge	Bridgeport, Conn.	57 Woodward Avenue, South Norwalk, Conn.
50	Cod.	12	60	John J. Silveira	Gloucester, Mass.	Tolman Avenue.
51	Fsh.	2	44	Otto Kohn	Astoria, Ore.	Iiwaco, Wash.
52	Tow.	1	45	A. Pla, jr.	San Juan, P. R.	Arecibo, P. R.
53	Fsh.	1	20	Robert Scott	Wrangell, Alaska	Craig, Alaska.
54	Pas.	1	48	Bessie Foulks	Philadelphia, Pa.	Hollis Avenue, Merchantville, N. J.

* Formerly British ol. s. { a Servitor.
b Pulce Brani.
c B B. McColl.

* Formerly ol. s. Desha H. Kimball.

Line No.	Official No.	Signal and radio-call letters	Rig	Name of vessel	Tonnage		Register dimensions			When built	Where built
					Gross	Net	Length	Breadth	Depth		
					Feet						
1	215934		Ga. s.	Abe.....	7	6	32.3	9.1	3.9	1918	Gig Harbor, Wash.....
2	232903		Ga. s.	Abeona.....	20	17	40.6	12.8	4.0	1915	Camden, N. J.....
3	205966		Ga. s.	Abiworks No. 3.....	26	22	45.7	16.7	5.1	1909	Tottenville, N. Y.....
4	225860		Ga. s.	Abraham Lincoln.....	15	7	50.0	14.1	5.0	1926	Avila, Calif.....
5	225021		Ga. s.	Absolute.....	12	10	42.0	9.5	4.3	1917	Paulsboro, N. J.....
6	106253		Ga. s.	Acacia.....	31	20	58.6	15.2	6.6	1884	Essex, Mass.....
7	232290		Ga. s.	Acacia.....	24	16	49.9	12.6	6.0	1933	Plymouth, Mass.....
8	216296		Ga. s.	Acadia.....	10	6	35.0	10.0	4.9	1918	Vancouver, Wash.....
9	233284		Ga. s.	Acadia.....	9	6	36.4	10.0	3.7		Unknown.....
10	201152		Ga. s.	Acadian.....	18	10	52.3	18.5	3.8	1904	Biloxi, Miss.....
11	212717		Ga. s.	Accilla.....	12	8	46.9	12.2	2.7	1914	Cut Off, La.....
12	201223		Ga. s.	Accomac.....	13	9	46.2	10.0	2.2	1904	Greenbackville, Va.....
13	207454		Ol. s.	Ace.....	11	9	35.5	10.1	3.4	1907	South Jacksonville, Fla.....
14	217897		Ga. s.	Ace.....	13	9	57.3	20.5	3.4	1919	Los Angeles, Calif.....
15	221039		Ga. s.	Ace.....	12	8	36.2	12.0	4.6	1920	Clinton, Tex.....
16	222657		Ol. s.	Ace.....	79	54	104.3	14.9	8.3	1918	Boston, Mass.....
17	226205		Ga. s.	Ace.....	9	7	32.8	9.3	3.9	1926	Juneau, Alaska.....
18	226779		Ga. s.	Ace.....	63	61	42.8	17.9	4.0	1927	Seattle, Wash.....
19	227970		Ga. s.	Ace.....	8	5	29.8	9.2	2.8	1927	Leland, Mich.....
20	230157		Ol. s.	ACE.....	91	55	81.0	20.0	6.0	1930	Nashville, Tenn.....
21	233152		Ga. s.	Ace.....	13	10	39.0	10.9	4.8	1934	Littel Creek, Del.....
22	233455		Ga. s.	Ace.....	10	7	34.0	10.0	4.6		Unknown.....
23	234013		Ga. s.	Ace.....	8	5	33.8	9.2	4.1	1935	Winthrop, Mass.....
24	221806	KLUQ	Ga. s.	Acheson III.....	25	20	42.7	14.5	4.1	1921	Jacksonville, Fla.....
25	219763		Ga. s.	Acllson.....	14	11	51.3	13.7	3.2	1920	Vermillon, Ohio.....
26	213768		Ga. s.	Acome.....	15	10	45.5	15.0	4.6	1915	San Francisco, Calif.....
27	217974		Ga. s.	Acme.....	9	6	31.0	9.8	5.5	1910	Anacortes, Wash.....
28	231492		Ol. s.	Acme.....	31	21	62.9	13.7	5.1	1932	Fairhaven, Mass.....
29	224248		Ol. s.	Acorn.....	43	29	61.2	24.9	5.4	1924	Seattle, Wash.....
30	106586		Ol. s.	Active.....	44	30	64.8	16.8	5.7	1888	Port Jefferson, N. Y.....
31	106591	WNFR	Ol. s.	ACTIVE.....	188	111	100.4	22.6	12.6	1888	San Francisco, Calif.....
32	107172		Ga. s.	Active.....	18	12	44.1	14.8	4.7	1895	East Providence, R. I.....
33	211683		Ga. s.	Active.....	12	10	42.0	8.0	3.4	1913	Prosper, Oreg.....
34	213978		Ga. s.	Active.....	14	9	50.4	13.4	4.1	1916	Camden, N. J.....
35	221716		Ol. s.	Active.....	14	6	41.5	12.4	4.0	1921	Ridgefield, Wash.....
36	225929		Ga. s.	Active.....	10	7	32.0	9.9	4.6	1913	Poulsbo, Wash.....
37	229961		Ga. s.	Active.....	12	8	39.3	12.0	4.3	1930	Gulford, Conn.....
38	230242		Ol. s.	Active.....	18	12	49.1	14.2	4.0	1930	Port Clinton, Ohio.....
39	231237		Ga. s.	Active.....	7	7	32.5	8.9	4.1	1931	Bellingham, Wash.....
40	232220		Ga. s.	Active.....	10	7	35.6	8.9	3.8	1933	Paducah, Ky.....
41	233522		Ga. s.	Active.....	23	19	39.5	9.1	7.8	1934	Pittsburgh, Pa.....
42	233700		Ol. s.	Active II.....	12	8	35.4	10.6	4.9	1924	Seattle, Wash.....
43	216247		Ga. s.	Actor.....	9	7	32.7	9.4	4.8	1918do.....
44	229274		Ol. s.	Acushnet.....	63	29	66.0	16.8	10.3	1929	East Machias, Me.....
45	211130		Ga. s.	Ada.....	15	10	37.6	10.9	5.4	1913	Seattle, Wash.....
46	213629		Ga. s.	Ada.....	7	5	29.5	9.9	4.8	1914	New Rochelle, N. Y.....
47	228315		Ga. s.	Ada.....	10	9	32.0	11.9	4.1	1897	Forked River, N. J.....
48	230914		Ol. s.	Ada.....	13	9	41.7	9.6	4.7	1930	Ketchikan, Alaska.....
49	231736		Ga. s.	Ada C.....	14	9	39.7	11.0	4.0	1917	Bremerton, Wash.....
50	205625		Ga. s.	Ada J.....	5	5	28.5	11.8	3.0	1900	Atlantic City, N. J.....
51	232576		Ga. s.	Ada L.....	10	6	33.2	9.1	3.4	1930	Naubinway, Mich.....
52	229822		Ga. s.	Ada R.....	10	9	31.4	11.0	4.9	1930	Ocean City, N. J.....
53	1324		Ga. s.	Ada Adella.....	31	15	62.0	17.9	5.5	1866	Eastport, Me.....
54	107410		Ga. s.	Ada Ballenger.....	17	13	49.2	15.9	4.2	1898	Alexandria, Va.....
55	107431		Ol. s.	Ada Elizabeth.....	14	13	37.6	15.3	3.8	1899	Key West, Fla.....
56	201992		Ga. s.	Ada May.....	10	5	36.5	8.0	2.0	1905	St. Petersburg, Fla.....
57	223966		Ga. s.	Ada May.....	10	9	31.3	9.4	4.4	1924	Ketchikan, Alaska.....

¹ Formerly ga. s. Gladys L.
² Formerly (a) Schooner Acacia.
(b) Cuban ga. s. Acacia.

³ Formerly ga. s. Frolic.
⁴ Formerly (a) U. S. Navy S. C. 265.
(b) ga. s. Celestine.

Line No.	Service	Crew	Horse-power	Name of owner	Home port	Address of owner
1	Fsh.	1	12	Alfred Corwin.....	Aberdeen, Wash.....	c/o Supt. Taholah Indian Agency, Masonic Building, Hoquiam, Wash.
2	Pas.	3	24	Harry F. Kestner.....	Miami, Fla.....	15 Northeast Third Street, Fort Lauderdale, Fla.
3	Frt.	2	60	Colonial Beacon Oil Co. (Mass.).....	New York, N. Y.....	420 Lexington Avenue,
4	Frt.	2	b 35	Thelma R. Schadek.....	San Diego, Calif.....	1020 West Redwood Street.
5	Pas.	1	32	Stephen M. Petho.....	Philadelphia, Pa.....	4231 Lancaster Avenue.
6	Fsh.	6	25	Juan Carbonell.....	Key West, Fla.....	611 Southard Street.
7	Cod.	7	1,200	Vincent Demar.....	Boston, Mass.....	406 Sumner Street, East Boston, Mass.
8	Fsh.	1	30	H. B. Hinton.....	Seattle, Wash.....	Westport, Wash.
9	Pas.	1	40	Charles L. Hanff.....	New York, N. Y.....	202 Sixth Street, Greenport, L. I., N. Y.
10	Oys.	4	20	Elsie Taltavull.....	Gulfport, Miss.....	525 East Howard Avenue, Biloxi, Miss.
11	Frt.	2	37	Tomo Morovich.....	New Orleans, La.....	Empire, La.
12	Mso.	2	24	C. L. Twilley.....	Cape Charles, Va.....	Chincoteague, Va.
13	Tow.	2	30	Parkhill Dredging Co. (Fla.).....	Jacksonville, Fla.....	Florida Theater Building.
14	Pas.	1	b 50	San Pedro Transportation Co. (Calif.).....	Los Angeles, Calif.....	Fifth and Front Streets, San Pedro, Calif.
15	Frt.	1	25	J. P. Boullan.....	Houston, Tex.....	Box 5504,
16	Pas.	4	125	Enea Petranich.....	New York, N. Y.....	1958 Seventy-ninth Street (B).
17	Mso.	1	b 16	Lester Weiss.....	Juneau, Alaska.....	Port Alexander, Alaska.
18	Fsh.	1	28	C. C. Myers.....	Seattle, Wash.....	Leland, Mich.
19	Fsh.	3	16	William Harting.....	Grand Haven, Mich.....	125 Southeast Fifth Street.
20	Tow.	2	280	John Archbold Coal Co. (Ind.).....	Evansville, Ind.....	Little Creek, Del.
21	Pas.	1	35	Pearl Rickards.....	Wilmington, Del.....	27 West Fifty-fifth Street.
22	Pas.	2	40	Yvonne Wulleumler.....	New York, N. Y.....	23 Outler Street, Winthrop, Mass.
23	Pas.	1	35	Rowland W. Ames.....	Boston, Mass.....	1915 Woodmere Street, Lake Side Park.
24	Pas.	1	32	W. W. Acheson.....	Jacksonville, Fla.....	Vermillion, Ohio.
25	Fsh.	2	45	Earl S. Mingler.....	Sandusky, Ohio.....	Mission Street Wharf.
26	Pas.	1	b 20	Harbor Tug and Barge Co. (Calif.).....	San Francisco, Calif.....	341 Fortieth Avenue, SW.
27	Fsh.	2	16	J. Strom.....	Seattle, Wash.....	34 Clark Street.
28	Cod.	5	120	Pasquale Maniscalco.....	Boston, Mass.....	Stanwood, Wash.
29	Fer.	2	60	Whidby Canaha Ferry Co. (Wash.).....	Seattle, Wash.....	161 South Front Street.
30	Tow.	3	150	Loveland Towing Co. (Del.).....	Philadelphia, Pa.....	3414 Iowa Avenue.
31	Tow.	5	640	Puget Sound Tug & Barge Company (Wash.).....	Seattle, Wash.....	1051 Cropsy Avenue (B.).
32	Pas.	2	42	S. E. Andreassen.....	New York, N. Y.....	Coquille, Ore.
33	Tow.	1	20	C. W. Ashton.....	Marshfield, Ore.....	Oaklyn, N. J.
34	Pas.	1	50	George T. Brooy.....	Philadelphia, Pa.....	Hidgefield, Wash.
35	Tow.	1	65	J. W. West.....	Portland, Ore.....	Brinnon, Wash.
36	Tow.	2	20	George W. Jameson.....	Seattle, Wash.....	78 Winter Street, City Island, N. Y.
37	Tuk.	1	b 65	Victor Anderson.....	New York, N. Y.....	Port Clinton, Ohio.
38	Fsh.	1	70	Port Clinton Fish Co. (Ohio).....	Sandusky, Ohio.....	1428 Ellis Street.
39	Tow.	1	80	Fred Knuppenburg.....	Bellingham, Wash.....	431 South Third Street, Paducah, Ky.
40	Tow.	2	40	Sangrahal Co. (Ky.).....	Louisville, Ky.....	Foot Alcor Street.
41	Tow.	1	80	Frank M. Leventon.....	Pittsburgh, Pa.....	Erland Point, Bremerton, Wash.
42	Fsh.	2	50	S. Wlok.....	Sitka, Alaska.....	Care Deputy Collector of Customs.
43	Fsh.	2	12	Johannes Flster.....	Ketchikan, Alaska.....	Pier 4.
44	Fsh.	12	75	Mary (Mass.).....	New Bedford, Mass.....	Olella, Wash.
45	Fsh.	6	20	Henry Pfundt.....	Seattle, Wash.....	260 Main Street, New Rochelle, N. Y.
46	Tow.	1	16	Oscar Stonberg.....	New York, N. Y.....	Forked River, N. J.
47	Pas.	1	18	Watson Penn.....	Philadelphia, Pa.....	Box 867.
48	Mso.	1	22	Agnes Hesketh.....	Ketchikan, Alaska.....	Grand Avenue and Manoa Road, Manoa, Pa.
49	Pas.	1	20	William S. Davis.....	Philadelphia, Pa.....	535 Mechanic Street, Camden, N. J.
50	Pas.	1	25	Lillian B. Heard.....	do.....	Naubinway, Mich.
51	Fsh.	1	80	Joe La Blance.....	Saulte Ste. Marie, Mich.....	Tuckerton, N. J.
52	Pas.	1	18	Richard H. Downs.....	Philadelphia, Pa.....	18 Shackford Street.
53	Frt.	2	36	Ralph Hindley.....	Eastport, Me.....	Deltaville, Va.
54	Frt.	2	10	Newman W. Thomas.....	Reedville, Va.....	1027 SW. Eleventh Ave.
55	Tow.	2	45	Timothy Watkins.....	Miami, Fla.....	Fort Myers, Fla.
56	Pas.	1	12	J. F. Menge Bros.....	Key West, Fla.....	General Delivery.
57	Msc.	1	20	James Paddock.....	Juneau, Alaska.....	

¹ Formerly ga. y Eloise H.
² Formerly ga. s zone.
⁷ Formerly ga. s. Adaline O.

⁵ Formerly Ol. s. Alamao.
⁹ Formerly U. S. Navy ga. s. No. 2920.

Line No.	Official No.	Signal and radio-call letters	Rlg	Name of vessel	Tonnage		Register dimensions			When built	Where built
					Gross	Net	Length	Breadth	Depth		
					Feet			Feet			
1	106110		Ga. s.	Ada Velma	18	13	43.4	15.4	4.0	1882	Northport, N. Y.
2	106596		Ga. s.	Ada C. Shull	34	21	67.0	21.0	5.8	1888	Solomons, Md.
3	222258		Ga. w.	Adah	26	26	64.3	13.1	2.9	1922	Madison, Ind.
4	218215		Ga. s.	Adair	14	10	42.7	13.4	4.6	1917	Union, N. J.
5	107424		Ga. s.	Adam Weber	64	62	73.9	24.9	5.6	1898	Tottenville, N. Y.
6	211615		Ga. s.	Addie & Neva	11	5	44.0	10.5	4.5	1913	Thomaston, Me.
7	230288		Ol. s.	Addie Mae	33	13	56.3	16.5	7.8	1930	do.
8	107532		Ga. s.	Addie May	23	18	44.0	16.3	4.1	1900	Southport, N. C.
9	222831		Ga. w.	ADDIE MAY	29	29	60.4	20.0	2.8	1923	Grafton, Ill.
10	107840		Ol. s.	Addie Mills	38	26	63.1	18.8	6.3	1903	Cambridge, Md.
11	107626		Ga. s.	Addie B. Robbins	30	14	56.0	19.3	5.7	1901	Greenwich, N. J.
12	107384		Ga. s.	Addie S. Rigglin	29	16	56.0	19.0	4.7	1898	Mauricetown, N. J.
13	216417		Ol. s.	Addington	11	7	32.8	10.7	5.3	1918	Tacoma, Wash.
14	226224		Ol. s.	Addington	38	26	54.3	14.8	7.3	1927	Seattle, Wash.
15	220252		Ga. s.	Adelaide	12	8	42.5	10.5	3.7	1920	Crittenden, Va.
16	225033		Ga. s.	ADELAIDE	32	22	54.3	12.0	5.8	1925	Long Island City, N. Y.
17	229253		Ol. s.	Adelaide T.	30	12	55.5	15.4	5.9	1929	Mystic, Conn.
18	107191		Ga. s.	Adele	9	6	48.4	10.4	3.6	1889	Mount Clemens, Mich.
19	234084		Ga. s.	Adele	20	13	49.2	15.3	3.8	1935	Bloxh, Miss.
20	209082		Ga. s.	Adelheld	12	11	31.8	10.0	4.9	1911	Port Republic, N. J.
21	229950		Ga. s.	Adelia	12	9	34.6	10.9	4.0	1929	Klawock, Alaska.
22	13330		Ga. s.	Adella Hloks	34	32	58.8	19.4	4.8	1849	Marcus Hook, Pa.
23	106473		Ga. s.	Adella Ockers	7	6	29.8	13.5	3.2	1883	Bayport, N. Y.
24	107744		Ga. s.	Adeline	7	5	36.4	13.0	3.0	1900	Somers Point, N. J.
25	215590		Ga. s.	Adeline	8	6	36.1	9.2	4.3	1913	Seattle, Wash.
26	216433		Ga. s.	Adelle McLoon	19	7	45.6	13.8	5.3	1913	Friendship, Me.
27	208834		Ol. s.	Adelphus	31	21	56.2	13.1	6.8	1911	Seattle, Wash.
28	141803		Ga. s.	Adeltha	16	13	43.6	12.7	5.8	1902	Boston, Mass.
29	214937		Ga. s.	Adjograco	11	7	31.7	11.8	4.8	1917	West Sayville, N. Y.
30	105179		Ol. s.	Admiral	28	24	57.6	17.3	5.1	1872	New Brunswick, N. J.
31	209933		Ga. s.	Admiral	14	10	41.3	16.0	4.1	1912	Tottenville, N. Y.
32	200695		Ga. s.	Admiral	14	12	43.7	16.9	2.8	1904	Patchogue, N. Y.
33	210440		Ol. s.	Admiral	11	8	43.8	10.4	7.9	1912	Houston, Tex.
34	222034		Ol. s.	Admiral	13	9	38.0	13.6	4.0	1906	Camden, N. J.
35	228304		Ol. s.	Admiral	11	7	53.0	11.6	6.3	1929	Long Beach, Calif.
36	228829		Ga. s.	Admiral	28	24	40.0	12.0	4.5	1928	Green Bay, Wis.
37	230427		Ol. s.	Admiral	25	9	47.8	13.8	4.8	1930	Orange, Tex.
38	209641		Ol. s.	Admiralty	46	31	69.5	16.0	6.4	1912	Seattle, Wash.
39	229509		Ol. s.	Admiralty	62	42	64.7	17.6	7.9	1930	Tacoma, Wash.
40	228347		Ga. s.	Adnah	20	16	42.4	13.0	4.7	1925	Port Arthur, Tex.
41	218434		Ol. s.	Adolph J.	38	13	59.7	18.2	5.4	1918	San Francisco, Calif.
42	232577		Ga. s.	Adria	14	8	38.3	13.0	6.2	Unknown	Unknown
43	212987		Ga. s.	Adriatic	30	20	51.0	14.4	6.4	1915	Tacoma, Wash.
44	229317		Ga. s.	Adriatic	40	26	64.0	20.5	4.7	1930	Pascagoula, Miss.
45	213623		Ga. s.	Adriene	8	7	36.7	9.5	4.5	1932	Vinalhaven, Me.
46	107820		Ga. s.	Adrienne G. D.	41	30	59.3	20.6	4.7	1903	Madisonville, La.
47	107469		Ol. s.	Advance	44	24	69.0	16.8	6.1	1899	Poulsbo, Wash.
48	204307		Ga. s.	Advance	11	9	29.7	12.3	4.0	1907	Steinway, N. Y.
49	204838		Ol. s.	Advance	14	9	41.5	12.6	4.1	1907	Hoquiam, Wash.
50	205766		Ga. s.	Advance	17	12	40.0	12.2	4.2	1908	Seattle, Wash.
51	228318		Ol. s.	Advance	54	37	62.5	16.8	8.1	1929	Tacoma, Wash.
52	228363		Ol. s.	Advance	13	9	38.0	11.0	5.7	1929	Bellingham, Wash.
53	226070		Ol. s.	Adventure	130	62	107.0	24.5	11.1	1926	Essex, Mass.
54	232680		Ga. s.	Adventure	10	7	38.8	8.7	4.0	-----	Wyandotte, Mich.
55	210877	KGRW	Ol. s.	Adventuress	78	42	85.5	21.4	9.8	1913	East Boothbay, Me.
56	220121		Ga. s.	Adventuress	44	36	69.4	15.0	5.6	1917	Camden, N. J.
57	233633		Ol. s.	Adverse	55	29	77.5	16.0	8.5	1934	Mystic, Conn.
58	229957		Ol. s.	Advocator	52	35	59.1	16.6	7.4	1930	Gig Harbor, Wash.
59	215082		Ga. s.	Aegina	25	21	45.9	13.6	6.1	1917	Lemolo, Wash.
60	106765		Ga. s.	Aeneid	11	11	38.0	14.0	3.6	1890	New Orleans, La.
61	222415		Ol. s.	Aeolus	41	16	62.0	16.7	7.8	1922	Friendship, Me.

‡ Formerly ga. s. John M. Bromall.
 † Formerly sloop Lida Louise.

‡ Formerly ga. s. Mary Emma.
 † Formerly ga. s. Lillico No. 20.

Motor Vessels

Line No.	Serv-ice	Crew	Horse-power	Name of owner	Home port	Address of owner
1	Oys.	3	35	Beacon Oyster Co.	Newport, R. I.	Wickford, R. I.
2	Frt.	2	40	Island Service Co. (Mass.)	Vineyard Haven, Mass.	Nantucket, Mass.
3	Tow.	4	50	Grant Dean	Louisville, Ky.	Frankfort, Ky.
4	Pas.	2	40	Louis Kapin	New York, N. Y.	1135 Evergreen Avenue.
5	Frt.	2	50	Warren H. Critchlow	do.	Greenport, N. Y.
6	Frt.	1	40	Willard Daggett Co. (Me.)	Portland, Me.	Central Wharf.
7	Fsh.	8	60	Charles F. Perry	Newport, R. I.	Block Island, R. I.
8	Frt.	2	20	R. D. White	Wilmington, N. C.	Shallotte, N. C.
9	Pas.	1	22	E. L. Holliday	St. Louis, Mo.	Thebes, Ill.
10	Frt.	3	45	Norman L. Bryan	Baltimore, Md.	Stevensville, Md.
11	Oys.	6	45	Alvin O. Robbins	Philadelphia, Pa.	Port Norris, N. J.
12	Oys.	6	60	Mrs. Addie S. Riggin	do.	Do.
13	Fsh.	2	20	Ole Sevold	Juneau, Alaska	
14	Fsh.	6	75	Magnus Jacobsen	Seattle, Wash.	6702 Fifth Avenue, NW.
15	Mso.	2	40	Baker Carver & Morrell (N. Y.)	New York, N. Y.	37 Water Street.
16	Frt.	1	100	Dan Kaye	do.	3042 Eighty-sixth Street, Jackson Heights, L. I., N. Y.
17	Fsh.	6	60	Benjamin L. Tuthill	do.	Montauk, N. Y.
18	Frt.	2	10	Lee M. Seaman	Saulte Ste. Marie, Mich.	1120 Bingham Avenue.
19	Frt.	1	50	Frank Ritter, Jr.	New Orleans, La.	St. Bernard, La.
20	Frt.	1	40	Charles B. Tomlin	Philadelphia, Pa.	19 South Andover Avenue, Margate, N. J.
21	Fsh.	2	18	R. J. Peratovich	Wrangell, Alaska	Klawock, Alaska.
22	Frt.	3	40	Henry Knaust	Albany, N. Y.	West Camp, N. Y.
23	Fsh.	1	14	Edward Bevelander	New York, N. Y.	West Sayville, N. Y.
24	Tow.	1	35	John H. Van Pelt	Newark, N. J.	Elizabeth, N. J.
25	Fsh.	1	12	Harry Ringstad	Seattle, Wash.	Kake, Alaska.
26	Frt.	1	40	A. C. McLoon & Co. (Me.)	Rockland, Me.	McLoon's Wharf.
27	Tow.	2	100	Elliott Bay Towing Co. (Wash.)	Seattle, Wash.	600 West Spokane Street.
28	Fsh.	2	25	Gertrude Meuers	New York, N. Y.	76 Reynolds Street, City Island, N. Y.
29	Fsh.	1	20	Cold Spring Fisheries Co. (N. J.)	Philadelphia, Pa.	Cold Springs Harbor, N. J.
30	Oys.	6	45	J. & J. W. Elsworth Co. (N. J.)	New York, N. Y.	95 South Street.
31	Pas.	1	25	Howard E. Harris	do.	15 Elliott Place, Freeport, N. Y.
32	Fsh.	2	14	Henry Reiter	do.	Greenport, N. Y.
33	Tow.	2	70	Matagorda County Conservation District No. 1	Galveston, Tex.	Matagorda, Tex.
34	Frt.	3	60	Harry P. Williams	Portland, Me.	21 Custom House Wharf.
35	Pas.	2	b 90	De Luxe Water Taxi Co. (Calif.)	Los Angeles, Calif.	1761 Water Street, Long Beach, Calif.
36	Ptl.	2	b 220	State of Wisconsin	Milwaukee, Wis.	Conservation Dept., State Capitol Boulevard, Mad- ison, Wis.
37	Tow.	2	160	Sabine Transportation Co. (Tex.)	Baltimore, Md.	Port Arthur, Tex.
38	Fsh.	4	140	Pacific American Fisheries (Del.)	Bellingham, Wash.	South Bellingham, Wash.
39	Fsh.	8	b 110	Alfred Aune	Ketchikan, Alaska	2008 Eighteenth Street, Ev- erett, Wash.
40	Fsh.	4	30	Marco Clams (Fla.)	Miami, Fla.	Collier City, Fla.
41	Tow.	4	110	Adolph J. Anderson	Seattle, Wash.	2937 West Fifty-fourth Street.
42	Fsh.	4	40	Helen Alles	New York, N. Y.	East Hampton, L. I., N. Y.
43	Fsh.	2	65	Cook Inlet Packing Co. (Wash.)	Seward, Alaska	Seldovia, Alaska.
44	Fsh.	5	b 36	M. M. Flechas	Gulfport, Miss.	Pascagoula, Miss.
45	Fsh.	1	42	W. O. Brown	Rockland, Me.	Vinalhaven, Me.
46	Frt.	5	40	Dendinger Transportation Co. (La.)	New Orleans, La.	721 South Chalborne Avenue.
47	Tow.	4	100	Cascade Tug Boat Co. (Wash.)	Tacoma, Wash.	1503 East Eleventh Street.
48	Pas.	2	12	James A. Nolan	New York, N. Y.	Howard Beach, Long Island, N. Y.
49	Tow.	2	100	Allman Hubble Tug Boat Co. (Wash.)	Seattle, Wash.	717 Levee Street, Hoquiam, Wash.
50	Fsh.	1	20	W. S. Balcom	Ketchikan, Alaska	Box 1572.
51	Fsh.	9	b 100	Nick Marinkovich	Tacoma, Wash.	2814 North Carr Street.
52	Fsh.	2	25	Egil Fjerwoll Kleven	Bellingham, Wash.	Stanwood, Wash.
53	Cod.	25	180	Schooner Adventure (Mass.)	Houchester, Mass.	12 Washington Square.
54	Pas.	2	20	Chas. L. Plaunt	Port Huron, Mich.	Pointe Aux Pins, Mich.
55	Ptl.	5	140	San Francisco Bar Pilots Benevolent and Protective Association (Calif.)	San Francisco, Calif.	Pier 7.
56	Frt.	4	b 230	H. O. Harrington	Miami, Fla.	1168 Northwest Eleventh Street.
57	Fsh.	4	120	Hill F. Warren	New London, Conn.	100 State Street.
58	Fsh.	8	90	Leo Makovich	Tacoma, Wash.	Box 17, Gig Harbor, Wash.
59	Fsh.	6	30	Uganik Fisheries (Alaska)	Seward, Alaska	
60	Frt.	1	12	Moso Pena	Houston, Tex.	Seabrook, Tex.
61	Cod.	10	45	Aeolus Fishing Company (Mass.)	Salem, Mass.	25 Shaw Road, Swampscott, Mass.

† Formerly (a ga. s. Advance.)
‡ British ga. s. Hippo.

• Formerly ga. y. Victor.

Line No.	Official No.	Signal and radio-call letters	Rig	Name of vessel	Tonnage		Register dimensions			When built	Where built	
					Gross	Net	Length	Breadth	Depth			
1	226868		Ol. s.	Aerolite.....	25	12	51.2	14.7	6.2	1927	Dennysville, Me.....	
2	207644		Ga. s.	Aeroplane.....	17	11	40.7	13.0	4.9	1910	Dockton, Wash.....	
3	211467		Ga. s.	Affinity.....	9	6	33.8	9.5	4.2	1913	Richardson, Wash.....	
4	106623	KGNQ	Ga. s.	Afognak.....	62	10	77.0	20.0	8.0	1889	San Francisco, Calif.....	
5	233179		Ol. s.	Agda.....	41	28	59.0	17.0	7.7	1934	Rockport, Mass.....	
6	210657		Ga. s.	Age of Reason.....	18	12	39.4	12.9	5.4	1912	Seattle, Wash.....	
7	107328		Ga. s.	Agile.....	10	7	34.2	11.5	3.4	1897	Patchogue, N. Y.....	
8	106965		Ga. s.	Agnes.....	10	9	50.5	13.7	3.4	1892	Fairmount, Md.....	
9	107849		Ga. s.	Agnes.....	15	10	44.0	15.5	4.6	1903	Ballard, Wash.....	
10	212704		Ga. s.	Agnes.....	8	6	27.6	9.5	3.0	1911	North Manitou, Mich.....	
11	213353		Ga. s.	Agnes.....	14	9	42.2	13.5	3.5	1908	Toms River, N. J.....	
12	224453		Ga. s.	Agnes.....	10	8	33.6	4.9	4.6	1925	Hoodsport, Wash.....	
13	231102			Ol. s.	Agnes.....	14	9	36.1	11.1	5.0	1931	Aberdeen, Wash.....
14	232722			Ga. s.	Agnes.....	12	8	35.0	15.0	4.3	1903	Woodmere, N. Y.....
15	233807			Ga. s.	Agnes.....	9	7	31.5	8.5	3.2	1929	Bay City, Mich.....
16	212348		Ga. s.	Agnes F.....	17	11	56.1	14.4	4.3	1914	Washington, N. C.....	
17	227720		Ga. s.	Agnes G.....	12	11	34.3	12.6	4.7	1928	Long Branch, N. J.....	
18	233703		Ga. s.	Agnes G.....	9	7	30.8	9.3	3.4	1920	Michigan City, Ind.....	
19	220963		Ga. s.	Agnes H. II.....	13	8	49.9	12.4	2.8	1920	Jacksonville, Fla.....	
20	106506		Ga. s.	Agnes K.....	9	7	34.3	13.5	3.4	1887	Patchogue, N. Y.....	
21	232479		Ga. s.	Agnes L.....	9	8	28.7	11.2	4.4	1933	Laurelton, N. J.....	
22	213846		Ga. s.	Agnes M.....	13	8	43.0	10.8	3.4	1915	Plaquemine, La.....	
23	226348		Ga. s.	Agnes R.....	7	6	33.2	10.3	5.0	1927	Tacoma, Wash.....	
24	222202		Ol. s.	Agnes S.....	19	13	38.9	12.0	4.2	1922	St. James, Mich.....	
25	226489		Ga. s.	Agnes Ann.....	8	5	31.3	8.9	4.1	1927	Seattle, Wash.....	
26	225056		Ga. s.	Agnes Sterling.....	40	27	58.9	18.3	5.4	1925	Amburg, Va.....	
27	225889		Ol. w.	AGNES LA BEE.....	64	45	73.3	16.0	4.3	1926	Pittsburgh, Pa.....	
28	226210		Ol. s.	Agnes & Myrtle.....	30	10	57.6	15.6	6.6	1926	Kennebunkport, Me.....	
29	217966		Ol. s.	Agram.....	42	28	61.4	14.8	7.3	1919	Los Angeles, Calif.....	
30	231304		Ga. s.	Agta I.....	8	5	32.8	11.0	4.4	1925	Anchorage, Alaska.....	
31	220069		Ga. s.	Agua.....	8	6	32.0	9.2	4.5	1920	Port Stanley, Wash.....	
32	214487		Ga. s.	Agulleit.....	16	11	42.0	14.8	4.1	1916	Hastings, Alaska.....	
33	77314		Ol. s.	Aid.....	28	20	54.5	14.5	5.6	1898	New Baltimore, N. Y.....	
34	107856		Ga. s.	Ailsa.....	10	7	31.0	10.3	4.9	1903	Olga, Wash.....	
35	214966		Ga. s.	Airdale.....	38	26	55.6	15.6	6.9	1917	Gig Harbor, Wash.....	
36	221069		Ol. s.	Airline.....	140	113	104.2	23.0	8.7	1921	do.....	
37	231923		Ga. w.	Airline.....	53	43	64.6	16.0	3.9	1929	Wolf Creek, Ky.....	
38	221501		Ga. s.	Alsance.....	14	11	34.5	9.3	4.7	1921	Seattle, Wash.....	
39	214381		Ga. s.	Ajax.....	13	7	45.3	10.9	5.2	1907	Savannah, Ga.....	
40	215604		Ol. s.	Ajax.....	62	42	73.3	17.6	6.8	1917	Seattle, Wash.....	
41	107475		Ga. s.	Akela.....	78	68	98.7	14.6	8.4	1899	New York, N. Y.....	
42	212638		Ga. s.	Akropolis.....	16	11	38.0	12.2	4.7	1914	Bremerton, Wash.....	
43	223888		Ol. s.	Akutan.....	57	46	66.5	17.3	8.0	1924	Seattle, Wash.....	
44	233852		Ol. s.	AL, JR.....	21	14	40.2	12.5	5.6	1935	do.....	
45	231380		Ga. s.	Al Smith.....	8	6	39.7	11.0	3.4	1924	Gwynn, Va.....	
46	228184	WIDN	El. s.	ALABAMA.....	300	204	140.0	25.0	8.7	1928	Ambbridge, Pa.....	
47	232961		Ol. w.	Alabama.....	35	35	64.5	24.8	2.5	1934	Guntersville, Ala.....	
48	233632		Ol. s.	ALABAMA.....	52	44	60.0	25.0	6.3	1934	Mobile, Ala.....	
49	226177	WHFH	Ga. s.	Alabamian.....	70	35	81.4	21.6	9.7	1926	Pensacola, Fla.....	
50	212365		Ga. s.	Aladdin.....	38	26	58.0	13.6	5.6	1914	Chicago, Ill.....	
51	223286		Ga. s.	Alafia.....	80	73	85.2	22.0	4.2	1923	Tampa, Fla.....	
52	215146		Ga. s.	Alameda.....	42	34	55.2	15.4	7.4	1917	Tacoma, Wash.....	
53	209633		Ga. s.	Alamo.....	14	10	52.0	10.6	3.7	1912	Stockton, Calif.....	
54	219467		Ol. s.	Alamo.....	62	54	57.5	18.7	4.9	1919	St. Augustine, Fla.....	
55	230592		Ga. s.	Alan.....	11	8	35.0	10.3	5.4	1931	Wrangell, Alaska.....	
56	107743		Ga. s.	Alarm.....	28	19	50.1	13.5	5.8	1902	Astoria, Oreg.....	

† Formerly st. s. John P. Randerson.

‡ Formerly ga. s. Elk.

Line No.	Serv-ice	Crew	Hors-power	Name of owner	Home port	Address of owner
1	Frt.	2	40	Ladwick H. Simmons.....	Jonesport, Me.....	Beals, Me.
2	Fsh.	6	40	Whitworth Fisheries (Wash.).....	Wrangell, Alaska.....	Pioneer Building, Seattle, Wash.
3	Fsh.	2	18	Ed. Endresen.....	Seward, Alaska.....	King Cove, Alaska.
4	Fsh.	3	125	Alaska Packers Association (Calif.).....	San Francisco, Calif.....	111 California Street.
5	Cod.	9	110	Harry R. Clattenburg.....	Gloucester, Mass.....	136 Prospect Street.
6	Fsh.	3	20	George Edenso.....	Juneau, Alaska.....	Craig, Alaska.
7	Frt.	1	10	Standard Oil Co. of New York (N. Y.).....	New York, N. Y.....	26 Broadway.
8	Frt.	2	11	Horace H. Cox.....	Crisfield, Md.....	Nanticoke, Md.
9	Msc.	1	12	F. A. Shumaker.....	Seward, Alaska.....	Latouche, Alaska.
10	Fsh.	2	25	Charles Chimosky.....	Grand Haven, Mich.....	Suttons Bay, Mich.
11	Pas.	1	60	C. Norris Cramer.....	Philadelphia, Pa.....	New Gretna, N. J.
12	Fsh.	2	16	Frank Wooten.....	Wrangell, Alaska.....	Pybus Bay, via Juneau, Alaska.
13	Fsh.	1	20	Fred Siden.....	Seattle, Wash.....	817 Spruce Street, Hoquiam, Wash.
14	Pas.	1	30	Michael F. Erlwein.....	New York, N. Y.....	Merrick Road, Massapequa, Mass. (Amityville, N. Y. P. O.).
15	Fsh.	2	b 20	Ray Colbath.....	Port Huron, Mich.....	Oscoda, Mich.
16	Frt.	2	35	Cleveland Clark.....	Washington, N. C.....	Belhaven, N. C.
17	Pas.	1	40	Charles S. Grant.....	Philadelphia, Pa.....	Forked River, N. J.
18	Fsh.	3	15	Sam F. Grieger.....	Grand Haven, Mich.....	619 Lake Street, St. Joseph, Mich.
19	Tow.	2	60	J. Olson & Son.....	Jacksonville, Fla.....	135 East Bay Street.
20	Msc.	2	40	Arundel Corporation (Md.).....	Baltimore, Md.....	Pier 2, East Pratt Street.
21	Pas.	1	48	L. A. Sculthorpe.....	Philadelphia, Pa.....	Laurelton, N. J.
22	Tow.	2	35	Lewis Berwick.....	Port Arthur, Tex.....	7 West Tenth Street.
23	Fsh.	2	18	J. A. Ronning.....	Sitka, Alaska.....	4045 East J Street, Tacoma, Wash.
24	Fsh.	4	70	Frod Sendenburgh.....	Grand Haven, Mich.....	St. James, Mich.
25	Frt.	2	b 10	Mary R. Benolkin.....	Ketchikan, Alaska.....	Box 1028.
26	Msc.	2	36	R. D. Taylor.....	Cape Charles, Va.....	Onancock, Va.
27	Tow.	2	b 120	Meramec Portland Cement & Materials Co. (Mo.).....	St. Louis, Mo.....	1701 South Vandeventer Avenue.
28	Cod.	8	60	William M. Harting Estate of.....	Gloucester, Mass.....	23 Harrison Avenue.
29	Fsh.	8	b 85	Tomo Car.....	Los Angeles, Calif.....	200 West Fifteenth Street, San Pedro, Calif.
30	Msc.	1	40	Alaska Gulges (Alaska).....	Seward, Alaska.....	Anchorage, Alaska.
31	Fsh.	2	25	M. B. Claboo.....	Seattle, Wash.....	2422 Sixth Avenue, West.
32	Frt.	4	20	Northern Commercial Co. (Wash.).....	Nome, Alaska.....	Colman Building, Seattle, Wash.
33	Tow.	1	120	E. S. Peckham Tow Boat Co. (R. I.).....	Newport, R. I.....	411 Thames Street.
34	Tow.	2	14	Elizabeth J. Turner.....	Seattle, Wash.....	Thirty-eighth and U Streets, Anacortes, Wash.
35	Fsh.	5	50	Copper River Packing Co. (Wash.).....	Seward, Alaska.....	Colman Building, Seattle, Wash.
36	Fer.	4	150	Puget Sound Navigation Co. (Nev.).....	Seattle, Wash.....	32 Colman Dock.
37	Frt.	2	32	John H. Dalley.....	Louisville, Ky.....	Wolf Creek, Ky.
38	Pas.	3	20	Mildred G. Bray.....	Ketchikan, Alaska.....	
39	Tow.	3	50	Charleston Lighterage & Transfer Co. (S. C.).....	Charleston, S. C.....	Middle Atlantic Wharf.
40	Fsh.	3	110	Pacific American Fisheries (Del.).....	Bellingham, Wash.....	South Bellingham, Wash.
41	Msc.	4	50	Paul Hanemann.....	New York, N. Y.....	Oriental, N. C.
42	Fsh.	5	27	Libby, McNeill & Libby (Me.).....	Seattle, Wash.....	88 Hamlin Street.
43	Fsh.	13	110	Ole S. Bjerke.....	Ketchikan, Alaska.....	c/o Fishing Vessel Owners Association.
44	Fsh.	3	35	Alvin I. Weathers.....	Juneau, Alaska.....	Box 2374.
45	Fsh.	3	27	S. E. Brownley.....	Newport News, Va.....	Gwynn, Va.
46	Tow.	12	b 1,100	Tennessee Coal, Iron & Railway Co. (Tenn.).....	Mobile, Ala.....	Brown-Marx Bldg., Birmingham, Ala.
47	Fer.	2	25	Howard Powell.....	do.....	Guntersville, Ala.
48	Fer.	1	60	Alabama Dry Dock & Shipbuilding Co. (Ala.).....	do.....	Foot Canal Street.
49	Ptl.	6	80	Mobile Bar Pilots Assn.....	do.....	56 St. Francis Street.
50	Ptl.	1	75	State of Michigan.....	Detroit, Mich.....	c/o Warden, State House of Correction & Branch Prison Marquette, Mich.
51	Drg.	3	32	F. S. Parcell.....	Tampa, Fla.....	1022 Lozano Avenue.
52	Fsh.	4	50	Alaska Pacific Salmon Co. (Nev.).....	Ketchikan, Alaska.....	
53	Pas.	1	60	William C. Colberg.....	San Francisco, Calif.....	Stockton and East Lindsay Streets, Stockton, Calif.
54	Frt.	3	45	L. R. Brown.....	Jacksonville, Fla.....	Foot Newman Street.
55	Fsh.	1	30	Bernard A. Green.....	Wrangell, Alaska.....	c/o Deputy Collector of Customs, Unalaska, Alaska.
56	Fsh.	2	80	Columbia River Packers Association (Oreg.).....	Astoria, Oreg.....	Foot Sixth Street.

* Formerly ga. s. Allebaai.

Line No.	Official No.	Signal and radio-call letters	Rig	Name of vessel	Tonnage		Register dimensions			When built	Where built
					Gross	Net	Length	Breadth	Depth		
					Feet			Feet			
1	107829		Ga. s.	Alarm.....	13	12	42.8	13.8	3.6	1903	Patchogue, N. Y.....
2	216131		Ga. w.	Alarin.....	41	11	55.3	13.8	2.8	1918	Keokuk, Iowa.....
3	209742		Ga. s.	Alasco.....	22	15	44.0	14.0	5.4	1912	Seattle, Wash.....
4	216028		Ga. s.	Alasco 2.....	17	5	43.0	12.7	5.1	1918	Sausalito, Calif.....
5	217005		Ga. s.	Alasco 3.....	22	8	45.9	14.1	5.1	1918	do.....
6	219324		Ol. s.	Alasco 4.....	22	14	47.8	14.3	5.2	1919	do.....
7	211911		Ga. s.	Alaska.....	7	6	32.0	11.0	3.3	1913	Latouche, Alaska.....
8	217944		Ga. s.	Alaska.....	8	6	31.3	9.1	2.8	1913	Petersburg, Alaska.....
9	226391		Ga. s.	Alaska.....	8	5	33.0	9.0	4.3	1926	Seattle, Wash.....
10	204302		Ga. s.	Alaska Chief.....	21	14	48.0	14.0	4.7	1907	Astoria, Oreg.....
11	231655		Ga. s.	Alaska Fisher.....	9	6	37.9	10.3	3.3	1932	Seattle, Wash.....
12	223485	KFTJ	El. s.	ALASKA STANDARD.....	1,274	768	210.0	40.1	16.1	1923	San Francisco, Calif.....
13	209643		Ga. s.	Alaskan.....	29	19	52.0	14.9	6.3	1912	Tacoma, Wash.....
14	212181		Ga. s.	Alaskan.....	24	21	44.1	13.6	5.3	1914	Seattle, Wash.....
15	224060		Ga. w.	Alaskan.....	23	20	75.0	15.8	2.6	1915	Bethel, Alaska.....
16	233693	WLFP	Ol. s.	Alaskan.....	39	26	49.9	15.6	6.6	1935	Seattle, Wash.....
17	210645		Ga. s.	Alatna.....	10	7	64.0	14.0	1.8	1912	Fairbanks, Alaska.....
18	228676		Ga. s.	Alava.....	22	15	41.2	13.2	6.1	1929	Tacoma, Wash.....
19	107787		Ga. s.	Alba.....	7	6	28.8	13.0	3.6	1902	Atlantic City, N. J.....
20	224383		Ga. s.	Alba V.....	11	8	36.1	12.2	4.8	1924	Mystic, Conn.....
21	215872		Ga. s.	Albacore.....	24	14	56.2	12.4	6.4	1917	Los Angeles, Calif.....
22	220056		Ga. s.	Albany.....	40	27	56.4	15.1	6.8	1920	Tacoma, Wash.....
23	224336		Ga. w.	Albany No. 1.....	25	16	58.0	12.0	2.0	1924	Albany, Ala.....
24	221004		Ol. s.	ALBANY SOCONY.....	533	401	185.5	28.4	11.8	1921	Elizabeth, N. J.....
25	207865		Ga. s.	Albatross.....	9	8	36.0	11.0	3.0	1910	Morehead City, N. C.....
26	208274		Ol. s.	Albatross.....	59	40	67.2	17.6	8.3	1910	Seattle, Wash.....
27	217411	KMWV	Ol. s.	Albatross.....	372	187	149.8	25.0	13.2	1918	South Portland, Me.....
28	225231		Ga. s.	Albatross.....	14	9	39.7	15.3	5.5	1881	Harbour Island, Bahamas.....
29	226731		Ol. s.	Albatross.....	12	8	36.7	10.4	4.9	1927	Seattle, Wash.....
30	227259		Ga. s.	Albatross.....	8	5	30.6	9.4	4.8	1928	Tacoma, Wash.....
31	227659		Ga. s.	Albatross.....	6	5	31.2	10.7	3.3	1928	Parkertown, N. J.....
32	228094		Ol. s.	Albatross.....	10	6	37.7	10.6	4.7	1928	Sausalito, Calif.....
33	232203		Ga. s.	Albatross.....	10	6	37.9	10.5	3.8	Unknown.....	
34	233056		Ga. s.	Albatross.....	48	27	70.7	13.7	6.8	1925	Kingston, N. Y.....
35	233353		Ol. s.	Albatross.....	59	32	70.0	14.5	7.0	1925	Jacksonville, Fla.....
36	127585		Ol. s.	Albermarle.....	114	65	110.9	21.8	5.6	1901	Solomons Island, Md.....
37	161172		Ga. s.	Albermarle.....	13	11	41.0	13.0	4.0	1901	East Rockaway, N. Y.....
38	206037		Ga. s.	Albert.....	14	9	40.2	13.2	4.2	1909	Charleston, S. C.....
39	212551		Ol. s.	Albert.....	63	36	61.1	16.9	6.9	1914	Port Angeles, Wash.....
40	228822		Ga. s.	Albert.....	7	5	30.5	10.7	4.9	1929	Newport, R. I.....
41	226413		Ol. w.	Albert T. No. 2.....	22	22	60.5	14.5	2.9	1926	Clarington, Ohio.....
42	107142		Ol. s.	Albert Baldwin.....	38	28	63.4	24.2	5.0	1895	Handsboro, Miss.....
43	200968		Ga. s.	Albert Smith.....	7	5	31.0	11.4	3.2	1904	Morgan City, La.....
44	219836		Ga. s.	Albert C. Kalmbach.....	21	19	42.2	12.0	4.3	1919	Manitowoc, Wis.....
45	105728		Ga. s.	Albert K. Robins.....	10	9	43.0	15.6	2.9	1877	Oxford, Md.....
46	107508		Ol. s.	Alberta.....	19	14	52.0	17.0	5.3	1899	Atlantic City, N. J.....
47	211639		Ga. s.	Alberta.....	5	5	35.1	8.3	3.2	1913	Marshallberg, N. C.....
48	215127		Ga. s.	Alberta.....	24	19	45.6	13.5	6.0	1917	Seattle, Wash.....
49	225105		Ol. s.	Alberta.....	13	9	39.8	12.1	4.5	1925	Miami, Fla.....
50	226364		Ga. s.	Alberta.....	17	13	38.3	12.5	4.0	1927	Pensacola, Fla.....
51	228194		Ga. s.	Alberta.....	14	12	43.4	9.4	4.4	1927	Palmetto, Calif.....
52	230037		Ga. s.	Alberta.....	9	6	28.8	10.0	4.8	1915	Portsmouth, N. H.....
53	232987		Ga. s.	Alberta.....	6	5	30.8	8.7	4.0	1914	North Wildwood, N. J.....
54	233112		Ga. s.	Alberta.....	17	9	37.5	12.3	6.4	1931	Key West, Fla.....
55	218253		Ol. s.	Albertha.....	14	9	42.3	10.5	4.4	1918	Oak Orchard, N. Y.....
56	233328		Ga. s.	Albertine.....	7	6	27.6	8.2	3.0	1920	Bremerton, Wash.....
57	106289		Ga. s.	Albertine.....	51	38	63.5	23.8	5.5	1884	San Francisco, Calif.....
58	107223		Ga. s.	Albion.....	6	6	29.7	12.0	3.7	1896	Atlantic City, N. J.....
59	209699		Ga. s.	Albion.....	22	15	43.0	13.0	5.2	1912	Seattle, Wash.....
60	107447		Ga. s.	Alcina.....	79	66	83.6	23.0	9.4	1899	Essex, Mass.....
61	223613		Ga. w.	Alco.....	43	43	64.7	22.4	2.6	1924	Athalia, Ohio.....
62	223865	WNFM	Ol. s.	Alco.....	55	37	60.5	18.1	7.0	1924	Houghton, Wash.....
63	204069	KLLS	El. s.	ALCYONE.....	440	299	155.6	30.0	17.6	1907	Boston, Mass.....

¹ Formerly ga. s. Sirius.

² Formerly British schooner Mary Beatrice

³ Formerly ol. s. Thelma J.

⁴ Formerly U. S. C. G. ol. s. C. G. 250.

Line No.	Service	Crew	Horse-power	Name of owner	Home port	Address of owner
1	Oys.	2	20	Long Island Oyster Farms (N. Y.)	New York, N. Y.	Northport, N. Y.
2	Msc.	1	40	H. C. Miller	Des Moines, Iowa	Keokuk, Iowa.
3	Fsh.	1	25	G. L. Wakeman (Trustee)	Seattle, Wash.	c/o Bank of California.
4	Fsh.	3	40	Alaska Codfish Co. (Calif.)	San Francisco, Calif.	141 Clay Street.
5	Fsh.	2	40	James F. Toman	Seward, Alaska	Anchorage, Alaska.
6	Msc.	5	44	Kanaga Ranching Co. (Alaska)	Juneau, Alaska	Northern Life Tower, Seattle, Wash.
7	Mso.	1	7	Robert Atkinson	Seward, Alaska	Latouche, Alaska.
8	Fsh.	1	40	Louis Wagner	Juneau, Alaska	Tenakee, Alaska.
9	Fsh.	2	12	Andrew R. Anderson	Sitka, Alaska	428 Fairview Avenue, Seattle, Wash.
10	Fsh.	2	135	Northwestern Fisheries (Del.)	Seattle, Wash.	South Bellingham, Wash.
11	Fsh.	1	100	E. L. Kirtley	do.	Houghton, Wash.
12	Tnk.	17	600	Standard Oil Co. of California (Del.)	San Francisco, Calif.	225 Bush Street.
13	Misc.	1	40	Mable Jacobsen	Juneau, Alaska	Security Bay, Alaska.
14	Fsh.	5	40	H. C. Nunan	Ketchikan, Alaska	
15	Frt.	2	36	Northern Commercial Co. (Wash.)	Seward, Alaska	Colman Building, Seattle, Wash.
16	Fsh.	3	100	Fred J. Gunderson	Wrangell, Alaska	
17	Frt.	2	16	Edmund Marson	Eagle, Alaska	Battles, Alaska.
18	Fsh.	8	30	Northwestern Fisheries (Del.)	Ketchikan, Alaska	South Bellingham, Wash.
19	Frt.	1	6	Edward Holmes	Philadelphia, Pa.	Dias Creek, N. J.
20	Fsh.	2	40	William A. Dunn	Newport, R. I.	Block Island, R. I.
21	Fsh.	2	65	State of California	Los Angeles, Calif.	c/o Fish and Game Commission.
22	Fsh.	8	50	William Lofall	Seattle, Wash.	Poulsbo, Wash.
23	Tow.	2	42	Henry Papenburg	Chattanooga, Tenn.	Decatur, Ala.
24	Tnk.	7	220	Standard-Vacuum Transportation Co. (Del.)	New York, N. Y.	26 Broadway.
25	Frt.	1	16	W. A. Varnam	Wilmington, N. C.	Supply, N. C.
26	Fsh.	13	100	Elias Linvog	Seattle, Wash.	7028 Twenty-sixth Avenue N.W.
27	Cod.	15	500	Consolidated Fisheries Co. (Del.)	Wilmington, Del.	Lewes, Del.
28	Pas.	1	32	John McGlynn	New York, N. Y.	132 West Twenty-fifth Street, Bayonne, N. J.
29	Fsh.	3	18	S. E. Sagstad	Seattle, Wash.	3047 West Sixty-sixth Street.
30	Fsh.	1	20	Erick Wickstrom	Tacoma, Wash.	510 North Eleventh Street.
31	Pas.	1	25	Graham J. Parker	Philadelphia, Pa.	Parkertown, N. J.
32	Fer.	1	20	Mare Island Ferry (Calif.)	San Francisco, Calif.	Vallajo, Calif.
33	Pas.	1	60	Starr Harms	New York, N. Y.	291 Hemlock Street (B).
34	Pas.	3	400	W. P. Kimbrough, jr.	Gulfport, Miss.	Ittabena, Miss.
35	Tow.	3	120	Alam E. LaBurthe	New Orleans, La.	3934 Franklin Avenue.
36	Frt.	7	100	Norfolk, Baltimore & Carolina Line (Va.)	Norfolk, Va.	Clyde Line Pier No. 2.
37	Fsh.	1	36	North Carolina Fisheries Commission Board (N. C.)	Beaufort, N. C.	Morehead City, N. C.
38	Frt.	2	20	Frank McCabe	Charleston, S. C.	114 Rutledge Avenue.
39	Tow.	3	200	Johnson Tug & Barge Co. (Wash.)	Port Angeles, Wash.	226 North Laurel Street.
40	Fsh.	1	40	Albert L. Anderson	Newport, R. I.	Block Island, R. I.
41	Tow.	2	60	River Sand Co. (Ohio)	Cincinnati, Ohio.	Steubenville, Ohio.
42	Frt.	4	90	Henry A. Feisher	Gulfport, Miss.	134 Delauney Street, Biloxi Miss.
43	Oys.	2	16	Bruce Cram	New Orleans, La.	Morgan City, La.
44	Fsh.	4	60	Albert Kalmbach	Milwaukee, Wis.	Sturgeon Bay, Wis.
45	Frt.	2	10	James R. Cannon	Norfolk, Va.	914 Fauquier Street, Berkeley.
46	Fsh.	9	48	Ocean Lake & River Fish Co. (Ga.)	Savannah, Ga.	401 West Bay Street
47	Fsh.	2	12	Irvin Fulcher	Beaufort, N. C.	Stacy, N. C.
48	Fsh.	6	30	James Grant	Juneau, Alaska	Hoonah, Alaska.
49	Tow.	2	45	Des Rocher & Watkins Towing Co. (Fla.)	Miami, Fla.	27 Southeast Fifth Street.
50	Frt.	2	36	E. E. Saunders & Co. (Fla.)	Pensacola, Fla.	Palafox Street Wharf.
51	Pas.	1	62	Albertha E. Mason	Corpus Christi, Tex.	32 Horne Apartments.
52	Pas.	1	50	Guy R. Baker	Boston, Mass.	461 Highland Avenue, Malden, Mass.
53	Pas.	1	48	Harry A. Macready	Philadelphia, Pa.	Box 48, Green Creek, N. J.
54	Mso.	3	36	C. L. Peterson	Key West, Fla.	626 William Street.
55	Fsh.	1	45	Keith Hotchkiss	Port Arthur, Tex.	260 Broadway, Beaumont, Tex.
56	Pas.	1	30	A. A. Stuart	Seattle, Wash.	9448 Rainier Avenue.
57	Frt.	2	70	Erikson Nav. Co. (Calif.)	San Francisco, Calif.	Pier 5.
58	Frt.	1	10	William H. Cummings	Philadelphia, Pa.	Parkertown, N. J.
59	Fsh.	2	20	K. Petterson	Seattle, Wash.	Keyport, Wash.
60	Fsh.	11	100	E. E. Saunders & Co. (Fla.)	Pensacola, Fla.	Palafox Street Wharf.
61	Fer.	1	94	Bellaire, Benwood & Wheeling Ferry Co. (W. Va.)	Pittsburgh, Pa.	3501 Guernsey Street, Bellaire, Ohio.
62	Fsh.	4	140	Alaska Pacific Salmon Co. (Nev.)	Ketchikan, Alaska	
63	Frt.	14	450	Oscar Southerland	New York, N. Y.	2912 West Lafayette Street, Baltimore, Md.

¹ Formerly ga. s. Clytle.

² Formerly ga. s. Katie M.

³ Formerly U. S. N. ga. s. No. 9574.

Line No.	Official No.	Signal and radio-call letters	Rig	Name of vessel	Tonnage		Register dimensions			When built	Where built
					Gross	Net	Length	Breadth	Depth		
							Feet	Feet	Feet		
1	204222	-----	Ga. s.	Aldebelle	10	8	39.2	10.8	3.0	1907	Stony Lake, Mich....
2	224670	-----	Ol. s.	Alden	79	44	104.3	15.0	8.1	1917	Morris Heights, N. Y.
3	225644	-----	Ol. s.	Alden	47	36	55.1	14.7	8.4	1926	Tacoma, Wash.....
4	227148	-----	Ol. s.	Aleksandar I.	75	40	72.0	18.9	8.5	1927	Los Angeles, Calif....
5	214935	-----	Ga. s.	Alene	8	7	34.2	9.3	3.2	1917	Seattle, Wash.....
6	205471	-----	Ga. s.	Alera	7	7	26.2	11.5	2.6	1905	Pawtuxet, R. I.....
7	106503	-----	Ga. s.	Alert	36	28	70.2	16.6	4.4	1887	Lenoxville, N. C.....
8	106599	-----	Ga. s.	Alert	10	9	35.0	14.7	3.4	1888	Atlantic City, N. J....
9	201003	-----	Ga. s.	Alert	9	7	42.3	7.0	6.1	1904	Dubuque, Iowa.....
10	201087	-----	Ga. s.	Alert	15	5	51.5	11.5	4.5	1904	East Boothbay, Me....
11	211146	-----	Ga. s.	Alert	34	32	58.5	18.6	4.5	1913	Tottenville, N. Y....
12	211502	-----	Ol. s.	Alert	99	47	89.9	19.9	7.8	1913	New London, Conn....
13	213143	-----	Ga. s.	Alert	17	10	40.1	12.9	5.5	1914	San Francisco, Calif...
14	215337	-----	Ol. s.	Alert	47	32	56.7	17.2	7.8	1917	Wareham, Mass.....
15	217759	-----	Ga. s.	Alert	8	6	32.0	10.0	4.1	1919	Everett, Wash.....
16	223344	-----	Ga. s.	Alert	22	15	47.8	13.5	7.1	1923	Marinette, Wis.....
17	224919	-----	Ol. s.	Alert	25	17	51.2	13.9	6.0	1925	Newcastle, Me.....
18	220080	-----	Ol. s.	Alert	12	8	37.2	10.4	3.8	1926	Fort Myers, Fla.....
19	228032	-----	Ol. s.	Alert	13	9	44.5	9.6	5.2	1928	Los Angeles, Calif....
20	231270	-----	Ga. s.	Alert	9	6	34.3	8.8	2.8	1923	Anchorage, Alaska....
21	223938	-----	Ga. s.	Aleta	17	15	41.2	19.9	3.0	1924	Atlantic, N. C.....
22	106387	-----	Ga. s.	Aletta	9	8	33.3	14.2	3.3	1881	Bay Shore, N. Y.....
23	227566	-----	Ol. s.	Aleutian	53	36	62.5	16.4	7.9	1928	Seattle, Wash.....
24	211065	-----	Ol. s.	¹ ALEUTIAN NATIVE	240	163	118.0	25.1	10.9	1913	Portland, Oreg.....
25	209400	-----	Ol. s.	Alex B.	19	12	48.1	15.0	5.3	1911	Oakland, Calif.....
26	232847	-----	Ol. s.	Alexander O.	11	7	36.6	11.6	4.2	1925	St. Augustine, Fla.
27	107818	-----	Ga. s.	Alexander, jr.	14	10	51.0	11.4	4.3	1903	Astoria, Oreg.....
28	209557	-----	Ol. s.	Alf.	48	38	64.6	16.0	7.0	1912	Seattle, Wash.....
29	212842	-----	Ga. s.	Alf.	9	8	31.6	10.2	2.5	1912	Frankfort, Mich.....
30	216611	-----	Ga. s.	Alfa	8	6	32.2	9.0	4.4	1918	Poulsbo, Wash.....
31	226260	-----	Ga. s.	Alfa V.	8	6	24.5	7.6	3.6	1921	Pensauke, Wis.....
32	230199	-----	Ga. s.	Alfco	7	5	38.2	8.0	4.4	1930	Seaford, Del.....
33	107317	-----	Ga. s.	Alfonzo XIII.	11	5	38.4	11.5	5.2	1897	San Francisco, Calif..
34	228547	-----	Ga. s.	Alfrieda	28	19	47.0	12.4	5.3	1929	Dunellen, N. J.....
35	223513	-----	Ga. s.	Algio L.	6	5	28.5	9.3	4.0	1918	Pensauke, Wis.....
36	209671	-----	Ga. s.	Alias	10	8	33.0	11.3	4.5	1912	Patchogue, N. Y.....
37	230634	-----	Ga. s.	Allburton	20	13	50.3	12.8	5.4	1931	Ipswich, Mass.....
38	107327	-----	Ol. s.	Alice	39	27	64.6	16.2	6.0	1897	Tacoma, Wash.....
39	204017	-----	Ga. s.	Alice	14	13	36.1	13.7	3.6	1907	Newport, R. I.....
40	204135	-----	Ga. s.	Alice	37	25	56.1	18.5	5.8	1907	Tottenville, N. Y....
41	204840	-----	Ga. s.	Alice	8	6	30.0	12.0	3.2	1907	Patchogue, N. Y.....
42	207240	-----	Ol. s.	Alice	20	17	40.2	16.5	4.6	1910	Tottenville, N. Y....
43	208119	-----	Ga. s.	Alice	10	7	27.9	9.2	4.8	1908	Charlevoix, Mich....
44	208507	-----	Ga. s.	Alice	18	12	40.2	12.8	4.8	1911	Tacoma, Wash.....
45	208520	-----	Ga. s.	Alice	23	11	52.0	12.3	6.9	1911	East Boothbay, Me....
46	209986	-----	Ga. s.	Alice	23	15	43.3	14.0	6.0	1912	Tacoma, Wash.....
47	212069	-----	Ga. s.	Alice	8	8	35.0	10.3	4.4	1914	Orca, Alaska.....
48	214436	-----	Ol. s.	Alice	19	13	60.0	12.8	4.4	1904	Schenectady, N. Y....
49	222249	-----	Ga. s.	Alice	6	5	31.7	10.4	3.2	1911	Fairton, N. J.....
50	222627	-----	Ol. s.	Alice	28	19	53.5	16.0	5.2	1922	Madisonville, La....
51	222935	-----	Ga. s.	Alice	10	9	36.6	10.6	6.7	1910	Essex, Conn.....
52	224128	-----	Ga. s.	Alice	11	9	34.4	11.8	3.8	1924	Hoonah, Alaska.....
53	227166	-----	Ga. s.	Alice	10	7	39.3	9.3	4.3	1927	Atlantic City, N. J....
54	230443	-----	Ga. s.	Alice	12	8	33.4	11.4	3.4	1922	Beaufort, N. C.....
55	232079	-----	Ol. s.	Alice	8	6	30.8	8.9	4.0	1925	Ketchikan, Alaska....

¹ Formerly U. S. Navy subchaser 225.² Formerly ^ast. s. David Campbell.
^bol. s. The Chief.

Line No.	Serv-ice	Crew	Horse-power	Name of owner	Home port	Address of owner
1	Tow.	2	35	Leo V. Thayer.....	Grand Haven, Mich..	1675 Brusse Avenue, Muskegon, Mich.
2	Cod	11	110	Lemuel Firth.....	Gloucester, Mass.....	199 Washington Street.
3	Fsh.	8	b 60	Alden Boat Co. (Wash.).....	Seward, Alaska.....	Dexter Horton Building, Seattle, Wash.
4	Fsh.	10	b 160	Peter Demaria.....	Los Angeles, Calif.....	337 Twelfth Street, San Pedro, Calif.
5	Fsh.	1	18	O. W. Ackerson.....	Seattle, Wash.....	Moose Temple.
6	Pas.	1	10	Joseph D. Levelille.....	Providence, R. I.....	360 Pleasant Street, Pawtucket, R. I.
7	Fsh.	11	75	O. P. Dey.....	Beaufort, N. C.....	605 Front Street.
8	Pas.	2	60	Conrad Kohrn.....	New York, N. Y.....	21 Roe Street, West New Brighton, S. I., N. Y.
9	Pas.	1	40	George F. Freeman.....	Dubuque, Iowa.....	McGregor, Iowa.
10	Cod	5	12	George F. Davis.....	Bath, Me.....	Monhegan, Me.
11	Pas.	1	75	George W. Wilson.....	New York, N. Y.....	21 Irving Place, Rockville Center, N. Y.
12	Tow.	6	360	Merritt-Chapman & Scott Corporation (Del.).....	New London, Conn.....	Pequot Avenue.
13	Msc.	1	50	Standard Dredging Co. (N. J.).....	New York, N. Y.....	80 Broad Street.
14	Pas.	2	110	Francis X. Wilcox.....	New Bedford, Mass.....	768 Dartmouth Street, South Dartmouth, Mass.
15	Fsh.	1	16	Julius Carlson.....	Ketchikan, Alaska.....	Port Alexander, Alaska.
16	Tow.	2	75	Great Lakes Dredgo & Dock Co. (N. J.).....	Chicago, Ill.....	104 South Michigan Avenue.
17	Fsh.	3	45	Charles L. Hanff.....	New York, N. Y.....	202 Sixth Street, Greenport, N. Y.
18	Frt.	2	42	A. S. Folkes.....	Tampa, Fla.....	Fort Myers, Fla.
19	Pas.	2	70	De Luxe Water Taxi Co. (Calif.).....	Los Angeles, Calif.....	1761 Water Street, Long Beach, Calif.
20	Pas.	1	20	W. E. Austin.....	Seward, Alaska.....	Anchorage, Alaska.
21	Fsh.	2	40	Dennis Morris.....	Beaufort, N. C.....	Atlantic, N. C.
22	Msc.	1	18	George Pennell, jr.....	New York, N. Y.....	Seaford, N. Y.
23	Fsh.	13	125	Nels Hegge.....	Ketchikan, Alaska.....	1476 West Seventy-fifth Street, Seattle, Wash.
24	Frt.	8	400	Petroleum Navigation Co. (Wash.).....	Juneau, Alaska.....	Northern Life Tower, Seattle, Wash.
25	Tow.	1	125	Bay Cities Transportation Co. (Calif.).....	San Francisco, Calif.....	37 Drumm Street.
26	Fsh.	2	22	George Cocoris.....	St. Augustine, Fla.....	73 Lewis Boulevard.
27	Fsh.	2	45	Edgar Blanchard.....	Portland, Oreg.....	7029 Eighty-fifth Street.
28	Fsh.	7	70	Alaska Pacific Salmon Co. (Nev.).....	Ketchikan, Alaska.....	
29	Fsh.	2	b 24	John Dlugi.....	Milwaukee, Wis.....	1650 South Third Street.
30	Fsh.	3	18	Jacob Hollingstad.....	Petersburg, Alaska.....	Petersburg, Alaska.
31	Fsh.	2	b 8	M. G. Valryg.....	Milwaukee, Wis.....	Oconto, Wis.
32	Msc.	1	200	American La-France and Foamite Corp. (N. Y.).....	New York, N. Y.....	250 West Fifth-seventh Street.
33	Fsh.	2	30	Fred Wallace.....	Ketchikan, Alaska.....	Hydaburg, Alaska.
34	Pas.	2	140	Gustav Barfuss.....	New York, N. Y.....	Dunnellen, N. J.
35	Fsh.	3	28	George A. Ladrow.....	Milwaukee, Wis.....	Big Suamico, Wis.
36	Pas.	1	28	Albert Smith.....	New York, N. Y.....	285 Edgewater River Road, Edgewater, N. J.
37	Cod.	4	250	Dominic Tello.....	Boston, Mass.....	17 Fleet Street.
38	Tow.	3	135	Delta V. Smyth.....	Tacoma, Wash.....	310 Fourth Street Olympia, Wash.
39	Fsh.	3	13	Henry B. Monsen.....	Newport, R. I.....	175 Spring Street.
40	Oys.	6	60	Standard Oyster Co. (Conn.).....	Bridgeport, Conn.....	134 Water Street, South Norwalk, Conn.
41	Fsh.	2	12	Joseph Bergold, jr.....	New York, N. Y.....	Amityville, N. Y.
42	Pas.	1	b 45	Gurney I. Wheeler.....	New Haven, Conn.....	46 Gorham Avenue, Hamden, Conn.
43	Fsh.	2	40	Allen Campbell.....	Grand Haven, Mich..	c/o Booth Fisheries Co., Charlevoix, Mich.
44	Fsh.	6	20	Peter Bell.....	Ketchikan, Alaska.....	Hydaburg, Alaska.
45	Frt.	1	32	William Underwood Co. (Me.).....	Rockland, Me.....	86 Walnut Street, Watertown, Mass.
46	Fsh.	6	30	Theo A. Roth.....	Seward, Alaska.....	422 Minor Avenue, North Seattle, Wash.
47	Fsh.	1	b 10	W. J. Erskine Co. (T. A.).....	do.....	Kodiak, Alaska.
48	Pas.	2	32	Maryland Dry Dock Co. (Md.).....	Baltimore, Md.....	Box 101, South Station, Fairfield, Md.
49	Fsh.	1	18	Dora M. Cossaboon.....	Philadelphia, Pa.....	Bridgeton, N. J.
50	Tow.	2	120	National Dredging Co. (Del.).....	New York, N. Y.....	80 Broad Street.
51	Frt.	1	24	F. Jerome Mack.....	Hartford, Conn.....	11 Mack Street, Essex, Conn.
52	Fsh.	3	10	David Lawrence.....	Juneau, Alaska.....	Hoonah, Alaska.
53	Tow.	2	75	J. S. Packard Dredging Co. (N. J.).....	Boston, Mass.....	10 State Street.
54	Fsh.	4	24	W. N. B. Potter.....	Beaufort, N. C.....	
55	Fsh.	1	10	Thomas Carlsen.....	Ketchikan, Alaska.....	c/o Seamens Home.

Motor Vessels

Line No.	Official No.	Signal and radio-call letters	Rig	Name of vessel	Tonnage		Register dimensions			When built	Where built
					Gross	Net	Length	Breadth	Depth		
					Feet			Feet			
1	232281		Ga. s.	Alice	20	13	50.0	11.1	3.9	1933	Morehead City, N. C.
2	233124		Ga. s.	Alice	7	6	34.0	5.0	2.5	1934	Atlantic, N. C.
3	106918		Ga. s.	Alice A	9	6	33.1	12.2	5.5	1892	Boothbay, Me.
4	211616		Ga. s.	Alice A	9	8	33.0	8.3	3.2	1913	Ludington, Mich.
5	106881		Ga. s.	Alice C	6	5	29.0	12.0	3.5	1890	City Island, N. Y.
6	107243		Ga. s.	Alice E	7	6	26.4	13.0	4.0	1895	Newport, R. I.
7	232470		Ga. s.	Alice G	7	5	29.0	9.0	4.0	1915	Anacortes, Wash.
8	206301		Ol. s.	Alice H	11	7	44.7	10.2	3.9	1909	Marshfield, Oreg.
9	214098		Ga. w.	Alice H	35	14	51.5	14.0	2.2	1916	Garden City, La.
10	232384		Ga. s.	Alice H	8	7	33.4	8.5	4.5	1916	New York, N. Y.
11	216544		Ga. s.	Alice J	7	5	31.7	9.6	3.4	1918	Port Blakely, Wash.
12	220406		Ga. s.	Alice K	11	8	36.9	10.1	4.8	1927	Useless Bay, Wash.
13	210130		Ga. s.	Alice M	17	14	52.1	10.5	4.6	1909	Epoufette, Mich.
14	211871		Ga. s.	Alice M	7	6	30.7	10.6	2.8	1913	East Rockaway, N. Y.
15	226939		Ga. s.	Alice O	16	11	31.9	10.8	2.0	1927	Newport, Ark.
16	231366		Ga. s.	Alice O	31	23	53.5	16.0	5.8	1931	Coconut Grove, Fla.
17	232308		Ga. s.	Alice R	7	7	27.8	9.6	4.5	1932	Westville, N. J.
18	233197		Ga. s.	Alice R	14	12	34.3	13.2	4.4	1934	Riverhead, N. Y.
19	220035		Ga. s.	Alice S	12	8	43.9	12.3	3.7	1920	Cleveland, Ohio
20	233068		Ga. s.	Alice S	8	5	42.5	9.0	2.7	1934	Cheboygan, Mich.
21	205267		Ga. s.	Alice V	10	9	36.0	12.8	3.0	1908	Patchogue, N. Y.
22	222619		Ga. s.	Alice V	8	7	30.1	8.6	3.0		Unknown
23	233505		Ol. s.	Alice Belle	31	13	50.0	14.5	6.0	1934	Fernandina, Fla.
24	221503		Ol. s.	Alice May	21	11	48.1	15.3	6.1	1921	Friendship, Me.
25	224596		Ga. s.	Alice May	12	8	36.9	12.3	4.9	1925	Amesbury, Mass.
26	230432		Ga. s.	Alice Myrtle	8	6	44.8	11.3	3.8		Unknown
27	210873		Ga. s.	Alice Virginia	11	6	44.1	12.2	4.3	1913	Seaford, Va.
28	106585		Ga. s.	Alice E. Walker	14	9	58.0	15.7	3.3	1888	Orlolo, Md.
29	213059		Ga. s.	Alice J. Hathaway	89	55	94.2	20.4	9.6	1910	Glooucester, Mass.
30	214925		Ga. s.	Alice M. Doughty	33	15	60.0	16.7	6.6	1917	Thomaston, Me.
31	229713		Ol. s.	Alice M. Doughty II	50	20	73.3	18.0	8.1	1930	Boothbay Harbor, Me.
32	221908		Ga. s.	Alice & Annie	27	11	53.5	14.4	5.4	1922	Perrin, Va.
33	226318		Ol. s.	Alice & Jennie	25	17	50.3	16.7	4.9	1927	West Haven, Conn.
34	107476		Ga. s.	Alice and Mary	20	11	46.0	16.0	4.5	1899	Leesburg, N. J.
35	224309		Ol. s.	Alice & Mildred	77	34	79.0	18.4	9.5	1924	Essex, Mass.
36	227214		Ga. s.	Alice & Nellie	12	8	37.1	11.3	5.0	1928	Noank, Conn.
37	209803		Ga. s.	Alice and Ruby	13	9	37.6	11.0	5.5	1912	Deer Isle, Me.
38	106515		Ol. s.	Alicia	12	10	52.0	14.8	3.2	1887	Foul River, Ala.
39	107662		Ol. s.	Alicia	40	27	74.7	15.4	7.2	1901	East Boston, Mass.
40	221904		Ga. s.	Alida B.	11	7	34.2	10.9	3.7	1916	Seaside Park, N. J.
41	106628		Ga. s.	Alida Wood	6	5	30.2	13.3	3.2	1889	Patchogue, N. Y.
42	218784		Ga. s.	Allone	8	6	39.1	10.0	2.2	1919	Atlantic, N. C.
43	201977		Ga. s.	Allsbe	20	16	61.6	10.0	5.6	1905	New York, N. Y.
44	107636	KGNP	Ol. s.	Alltak	115	73	91.0	23.5	10.0	1901	Alameda, Calif.
45	226265		Ol. s.	Alltak	21	14	40.6	12.3	6.2	1927	Tacoma, Wash.
46	233772		Ga. s.	Aljan	10	9	38.3	9.9	3.7	1925	Miami, Fla.
47	229877		Ga. s.	Aljoe	10	7	37.5	9.5	4.7	1918	Norfolk, Va.
48	219582		Ol. s.	Aljohn	23	16	45.1	14.6	7.3	1919	New York, N. Y.
49	224387		Ga. s.	Alkl	10	7	31.2	10.3	5.1	1925	Tacoma, Wash.
50	230688		Ol. s.	Alkl	8	5	33.1	9.3	3.9	1931	Aberdeen, Wash.
51	231095		Ga. s.	ALKI	196	133	118.0	26.0	10.8	1927	Oakland, Calif.
52	214103		Ga. s.	Allaire	11	10	32.5	13.2	4.1	1904	Port Republic, N. J.
53	200133		Ga. s.	Allard	9	9	35.0	13.0	4.2	1903	Atlantic City, N. J.
54	221661		Ga. w.	Allegheny Belle	23	12	59.0	12.0	2.6	1921	West Hickory, Pa.
55	215521		Ga. s.	Allen	24	14	62.0	16.6	3.2	1913	Houma, La.
56	206331		Ga. s.	Allen C	15	9	42.1	12.8	4.7	1909	Friendship, Me.
57	230679		Ga. s.	All Four	14	12	41.0	11.1	2.6	1921	Atlantic, N. C.
58	200399		Ol. s.	Allie B.	11	7	44.0	11.0	4.6	1903	West Bay City, Mich.
59	233516		Ol. s.	Allie Brothers	19	12	37.0	11.2	4.8	1933	Sturgeon Bay, Wis.
60	223586		Ga. s.	Alligator	15	10	39.4	14.5	4.4	1921	Baltimore, Md.
61	224663		Ga. s.	Alligator	11	7	36.9	13.2	2.2	1925	Bayou Sara, La.
62	218091		Ga. s.	Allouisa	13	11	50.0	8.6	4.0	1917	Havana, Ill.

1 Formerly U. S. Navy hull No. 2649.

2 Formerly U. S. Navy ga. s. 9.

3 Formerly ol. s. Lucia

Line No.	Service	Crew	Horse-power	Name of owner	Home port	Address of owner
1	Msc.	2	180	O. G. Jost.....	Beaufort, N. C.....	140 West Sixty-ninth Street.
2	Fsh.	2	70	Robert Hill.....	do.....	Atlantic, N. C.
3	Cod.	2	12	Leroy Stanley.....	Bar Harbor, Me.....	26 Crescent Street, Rockland, Me.
4	Fsh.	2	16	Wm. J. Eggert.....	Sault Ste. Marie, Mich.....	Fayette, Mich.
5	Oys.	1	14	Fritz M. Ehlert.....	Bridgeport, Conn.....	271 Fourth Avenue, Stratford, Conn.
6	Fsh.	1	15	Otto Wingert.....	Perth Amboy, N. J.....	30 Cedar Street, Keyport, N. J.
7	Fsh.	1	14	Leonard M. Campbell.....	Wrangell, Alaska.....	
8	Tow.	1	50	Reedsport Tow Boat Co. (Oreg.).....	Marshfield, Oreg.....	Reedsport, Oreg.
9	Tow.	2	20	J. N. Pharr & Sons, Ltd. (La.).....	New Orleans, La.....	Berwick, La.
10	Pas.	1	125	Alice B. Hart.....	Philadelphia, Pa.....	1549 Mayland Street.
11	Fsh.	2	14	J. G. Roberts.....	Wrangell, Alaska.....	Token, Alaska.
12	Fsh.	1	20	R. H. Campbell.....	Petersburg, Alaska.....	
13	Frt.	3	40	Lionel A. Sweet.....	Sault Ste. Marie, Mich.....	Epoufette, Mich.
14	Pas.	1	20	Frank Schuck.....	New York, N. Y.....	94 Two Hundred and Sixth Street, Hollis, L. I., N. Y.
15	Tow.	1	30	Henry M. Owen.....	Memphis, Tenn.....	Box 233, Newport, Ark.
16	Tnk.	3	100	Reliable Southern Service Co. (Fla.).....	Miami, Fla.....	News Tower Building.
17	Pas.	1	105	Robert Worrell.....	Philadelphia, Pa.....	Blackwood, N. J.
18	Pas.	1	60	William T. Raynor.....	New York, N. Y.....	Flanders Road, Riverhead, L. I., N. Y.
19	Fsh.	2	48	Jacob J. Relser.....	Buffalo, N. Y.....	Dunkirk, N. Y.
20	Fsh.	1	65	Henry Shampine.....	Port Huron, Mich.....	310 North O Street, Cheboygan, Mich.
21	Fsh.	1	16	Morris Johnson.....	New York, N. Y.....	Bay Shore, N. Y.
22	Msc.	2	38	J. E. Brennehan Co. (Pa.).....	Philadelphia, Pa.....	1519 North American Building.
23	Fsh.	2	b 70	W. C. Carnegie.....	Fernandina, Fla.....	St. Marys, Ga.
24	Fsh.	5	46	Howard J. Anderson.....	Rockland, Me.....	Camden, Me.
25	Fsh.	2	26	Norman Brownell.....	Newport, R. I.....	35 Willow Street.
26	Fsh.	2	16	C. Ellis Williams.....	Reedville, Va.....	Edwardsville, Va.
27	Frt.	2	20	Arthur L. Blatchley.....	Baltimore, Md.....	Apt. 22, Temple Court Apartments.
28	Frt.	1	16	W. R. Davis.....	Newport News, Va.....	Mathews, Va.
29	Fsh.	8	250	Ambrose Smith.....	New Bedford, Mass.....	144 Merrimac Street.
30	Fsh.	8	45	Willard-Daggett Co. (Me.).....	Portland, Me.....	26 Central Wharf, South Portland, Me.
31	Fsh.	8	80	Reuben H. Doughty.....	do.....	Long Island, Me.
32	Frt.	2	50	T. E. Miles.....	Norfolk, Va.....	Miles Store, Va.
33	Fsh.	3	46	Cornelius Zegel.....	New York, N. Y.....	West Sayville, N. Y.
34	Oys.	4	23	Samuel J. Fox.....	Wilmington, Del.....	Leipsic, Del.
35	Cod.	8	110	Reuben Cameron.....	Gloucester, Mass.....	326 Essex Avenue.
36	Fsh.	1	40	Edward F. Sweet.....	Newport, R. I.....	R. F. D., Narragansett, R. I.
37	Frt.	2	14	Cecil W. Eaton.....	Belfast, Me.....	Little Deer Isle, Me.
38	Oys.	2	24	Walter Patronas.....	Mobile, Ala.....	Dauphin Island, Ala.
39	Cod.	11	150	John Pisctello.....	Gloucester, Mass.....	14 Gould Court.
40	Fsh.	2	36	Sidney Jersey.....	Philadelphia, Pa.....	Box 1314, Belmar, N. J.
41	Frt.	1	24	George D. Cook.....	Bridgeport, Conn.....	189 Main Street.
42	Frt.	3	14	Leon Currier.....	Beaufort, N. C.....	Atlantic, N. C.
43	Pas.	2	50	Alfred G. Brown.....	New York, N. Y.....	239 East Forty-second Street.
44	Fsh.	11	b 300	Alaska Packers Association (Callf.).....	San Francisco, Calif.....	311 California Street.
45	Fsh.	4	45	Anton Pedersen.....	Tacoma, Wash.....	Dockton, Wash.
46	Pas.	1	225	R. A. McCrady.....	St. Augustine, Fla.....	Daytona Beach, Fla.
47	Pas.	2	70	William Birchall.....	Philadelphia, Pa.....	404 Dock Street, Wildwood, N. J.
48	Pas.	4	60	Albert J. Settanni.....	New York, N. Y.....	1832 Fulton Street (B).
49	Fsh.	3	16	Ed Bugden.....	Ketchikan, Alaska.....	Box 726.
50	Fsh.	1	20	Charles Pietola.....	Seattle, Wash.....	2210 Aberdeen Avenue, Aberdeen, Wash.
51	Frb.	19	900	City of Seattle.....	do.....	Fire Department, Second Avenue.
52	Msc.	1	14	Adfur E. Bunnell, Estate of.....	Philadelphia, Pa.....	Forked River, N. J.
53	Oys.	2	12	Arnold Cramer.....	do.....	New Greta, N. J.
54	Tow.	1	20	Phil Ginther.....	Pittsburgh, Pa.....	Foot Corry Street.
55	Fsh.	3	50	P. R. Norman.....	New Orleans, La.....	Morgan City, La.
56	Frt.	2	36	H. F. Sawyer & Son.....	Rockland, Me.....	Vinalhaven, Me.
57	Fsh.	1	40	Louis G. Cooper.....	Beaufort, N. C.....	Greenville, N. C.
58	Msc.	2	60	Standard Dredging Co. (N. J.).....	New York N. Y.....	80 Broad Street.
59	Fsh.	3	b 30	Walter J. Allie.....	Milwaukee, Wis.....	1100 Seventeenth Street, Two Rivers, Wis.
60	Frt.	1	40	I. E. Emerson.....	Georgetown, S. C.....	
61	Fsh.	1	6	A. E. Lacoste.....	Baton Rouge, La.....	Hermitage, La.
62	Pas.	1	35	E. R. Barnewolt.....	Peoria, Ill.....	708 Cooper Street.

* Formerly ga. s. Vim.

* Formerly U. S. Navy ga. s. No. 3993.

Line No.	Official No.	Signal and radio-call letters	Rig	Name of vessel	Tonnage		Register dimensions			When built	Where built
					Gross	Net	Length	Breadth	Depth		
1	106837		Ga. s.	Alma	46	33	61.0	22.4	3.9	1891	San Francisco, Calif.
2	107262		Ga. s.	Alma	14	11	47.0	14.8	3.9	1896	Bayou Labatre, Ala.
3	206802		Ga. s.	Alma	12	8	36.0	11.2	3.7	1909	Seattle, Wash.
4	212209		Ga. s.	Alma	95	74	83.1	19.0	6.9	1914	do.
5	212350		Ga. s.	Alma	8	7	41.1	9.0	3.5	1914	Helena, Ark.
6	223484		Ga. s.	Alma	12	8	38.9	11.9	3.0	1923	Atlantic, N. C.
7	225982		Ga. s.	Alma	10	8	33.8	10.9	3.0	1926	Hydaburg, Alaska
8	227242		Ga. s.	Alma	11	7	36.1	10.1	4.6	1928	Seattle, Wash.
9	227629		Ga. s.	Alma	8	5	33.7	9.3	4.0	1928	do.
10	228220		Ol. s.	Alma	40	27	56.2	15.5	7.3	1929	Tacoma, Wash.
11	229754		Ga. s.	Alma	8	6	34.0	10.4	4.0	1920	Port Monmouth, N. J.
12	231484		Ga. s.	Alma	10	8	34.3	10.3	5.1	1932	Rockland, Me.
13	231866		Ol. s.	ALMA	19	13	56.2	14.1	3.3	1932	Erle, Pa.
14	233075		Ga. s.	Alma	9	6	36.7	9.4	3.8	1934	Vineland, N. J.
15	233879		Ol. s.	Alma	16	6	39.4	13.0	5.2	1927	San Francisco, Calif.
16	232505		Ga. s.	Alma B	8	6	37.3	12.0	3.5	1916	Bayou la Batre, Ala.
17	206237		Ga. s.	Alma P	12	10	39.7	12.4	4.3	1909	Port Clinton, Ohio
18	214984		Ga. s.	ALMA R	59	29	82.7	17.0	4.8	1917	Bath, Me.
19	115327		Ol. s.	Alma Bell	42	18	60.9	19.2	6.5	1872	Port Washington, N.
20	206974		Ga. s.	Alma Gray	27	21	56.5	14.5	3.0	1909	Morehead City, N. C.
21	204066		Ga. s.	Alma May	26	17	60.5	13.1	3.8	1907	Seville, Fla.
22	229689		Ga. s.	Alma Virginia	30	12	53.0	17.6	4.3	1930	Urbanna, Va.
23	227632		Ol. s.	Almarie	12	8	36.8	10.6	5.1	1928	Seattle, Wash.
24	232465		Ga. s.	Almeria	19	13	43.3	11.5	5.4	1933	Clyde, Calif.
25	1254		Ga. s.	Almira	14	9	47.8	14.6	4.0	1866	Groton, Conn.
26	224560		Ga. s.	Almira	9	6	34.1	9.9	4.0	1928	Miami, Fla.
27	227874		Ga. s.	Almira	17	15	41.9	13.7	7.9	1928	Noank, Conn.
28	106265		Ga. s.	Almira Cox	18	7	46.0	16.8	4.8	1884	Leesburg, N. J.
29	221241		Ga. s.	Almo	64	43	59.3	22.2	6.3	1921	Brook Haven, N. Y.
30	215365		Ga. s.	Alms	11	7	36.2	11.2	3.2	1917	Sitka, Alaska
31	232062		Ga. s.	Al-O	8	5	30.4	8.8	4.2	1916	Seattle, Wash.
32	212126		Ol. s.	Aloha	25	17	51.9	13.7	5.7	1914	Tacoma, Wash.
33	214470		Ol. s.	Aloha	195	177	104.1	21.5	6.2	1910	Seattle, Wash.
34	223778		Ol. s.	Aloha	28	19	50.0	13.6	6.2	1924	do.
35	226291		Ga. s.	Aloha	9	8	31.4	11.2	4.2	1927	Groton, Conn.
36	229096		Ol. s.	Aloha	10	6	35.7	12.5	3.6	1929	Morgan City, La.
37	232190		Ga. s.	Aloha	12	10	34.1	10.6	4.7	1933	Forked River, N. J.
38	232499		Ga. s.	Aloha	11	7	34.2	10.2	4.8	1933	Perth Amboy, N. J.
39	223741		Ga. s.	Aloha II	13	9	43.3	10.8	4.0	1923	Sault Ste. Marie, Mich.
40	214427		Ga. s.	Aloha	9	6	37.3	10.3	2.2	1916	Cedar Bayou, Tex.
41	230672		Ga. s.	Alone	8	5	31.3	9.3	4.2	1931	Poulsbo, Wash.
42	229219		Ga. s.	Aloysius	24	10	53.2	13.2	5.7	1929	Jonesport, Me.
43	220474		Ol. s.	Alpar	72	49	77.1	19.6	9.5	1930	Rockport, Mass.
44	200532		Ga. s.	Alpha	8	6	32.2	9.0	4.0	1903	Crisfield, Md.
45	227557		Ol. s.	ALPHA	75	51	85.0	21.0	5.7	1928	Charleston, W. Va.
46	224908		Ol. s.	Alpha S.	12	8	37.0	12.1	4.2	1921	Petersburg, Alaska
47	227109		Ol. w.	Alpha A. Knight	57	57	63.0	16.0	3.4	1928	Paducah, Ky.
48	208370		Ga. s.	Alphonso	24	20	54.0	16.8	4.2	1911	Williston, N. C.
49	225542		Ol. s.	Alphonso	28	19	52.3	14.7	6.8	1926	Plymouth, Mass.
50	217449		Ga. s.	Alphonsine	8	5	31.2	9.5	3.3	1918	Providence, R. I.
51	224710		Ga. s.	Alpino	14	5	48.0	12.0	6.5	1917	San Diego, Calif.
52	213346		Ol. w.	Alrisa	14	12	60.4	15.4	2.0	1915	Ravenswood, W. Va.
53	233260		Ga. s.	Alla	9	6	34.9	9.0	4.4	-----	Unknown
54	224917		Ga. s.	Altamaha	9	6	42.4	9.5	3.5	-----	Do.
55	212255		Ga. s.	Altana	24	20	42.5	13.0	5.4	1914	Keyport, Wash.
56	211193		Ol. s.	Alten	64	43	72.0	18.2	8.5	1913	Seattle, Wash.
57	225259		Ol. s.	Althea II	22	10	45.0	15.0	6.3	1925	Brookhaven, N. Y.
58	233971		Ga. s.	Althea B	13	12	39.8	12.4	3.0	1935	Seagate, N. C.
59	232515		Ga. s.	Althea J	15	13	39.0	12.2	5.3	1933	South Bristol, Me.
60	93249		Ol. s.	Althia	90	37	93.1	23.0	6.8	1902	Freeport, Fla.

¹ Formerly ^a ga. s. Alma R.
^b Mexican ga. s. Alma R.
² Formerly slip. Sally.

Formerly ^a ga. w. St. Dennis.
^b ol. w. Valley Queen.

Line No.	Service	Crew	Horse-power	Name of owner	Home port	Address of owner
1	Frt.	1	b 40	Frank P. Rosech	San Francisco, Calif.	500 Keokuk St., Petaluma, Calif.
2	Fsh.	4	24	Clifford B. Harris	Mobile, Ala.	8 South Conception Street.
3	Fsh.	2	20	Northwestern Fisheries (Del.)	Seattle, Wash.	South Bellingham, Wash.
4	Pas.	4	250	Juneau Ferry & Navigation Co. (Alaska)	Juneau, Alaska	
5	Pas.	1	24	Frank M. Hays	Memphis, Tenn.	Bank of Commerce Building.
6	Fsh.	1	24	F. R. Merritt	Miami, Fla.	Box 2164, Fort Lauderdale, Fla.
7	Fsh.	1	20	Sam Douglas	Ketchikan, Alaska	Hydaburg, Alaska.
8	Fsh.	2	20	Joe Marklund	Seattle, Wash.	1469 West Galer Street.
9	Fsh.	2	20	Wm. H. Tucker	do.	1015 Chenault Avenue, Hoquiam, Wash.
10	Fsh.	8	75	Mary Halls Estate of	do.	c/o Mikka Woog, 3032 Seventy-third Street.
11	Fsh.	1	30	George A. Culver	Perth Amboy, N. J.	Old Bridge, N. J.
12	Fsh.	2	41	Sherman White	Portland, Me.	Box 144, Cape Elizabeth, Me.
13	Fsh.	1	70	Clifford H. Parsons	Sandusky, Ohio	Vermillion, Ohio.
14	Pas.	2	48	Frank J. Franceschi	Philadelphia, Pa.	165 South Myrtle Street, Vineland, N. J.
15	Fsh.	1	b 50	J. R. Collier	Marshfield, Oreg.	General Delivery.
16	Fsh.	2	24	Eric Robertson	Mobile Ala.	Bayou la Batre, Ala.
17	Tow.	1	180	A. A. Willard	Toledo, Ohio	C/o Willard and Eaton, 59 Main Street.
18	Tow.	3	45	Venezuela Gulf Oil Co. (Del.)	Port Arthur, Tex.	Gulf Refining Co.
19	Fsh.	2	90	Peter Munson	Philadelphia, Pa.	First and New York Avenue, Angelsea, N. J.
20	Pas.	2	37	B. G. Willis	Elizabeth City, N. C.	Edenton, N. C.
21	Pas.	2	24	John E. Harris	Pittsburgh, Pa.	Beresford, Fla.
22	Frt.	2	50	R. J. Randolph	Newport News, Va.	Hartfield, Va.
23	Fsh.	1	30	Otto Huicke	Ketchikan, Alaska	General delivery.
24	Pas.	1	b 60	E. D. Carter	San Francisco, Calif.	Route 2, Concord, Calif.
25	Pas.	2	40	John F. Scherz	New York, N. Y.	842 Lafayette Street (B).
26	Pas.	1	24	E. Haman Bostic	Wilmington, Del.	Dover, Del.
27	Frt.	2	65	Frank Chesbro	New London, Conn.	Noank, Conn.
28	Oys.	4	24	Lilburn Cox	Philadelphia, Pa.	Leesburg, N. J.
29	Frt.	2	75	Amos Harker	New York, N. Y.	48 East Thirty-eighth Street, Bayonne, N. J.
30	Fsh.	1	18	Arnold Henrickson	Juneau, Alaska	Box 1206.
31	Fsh.	1	8	Chas. Olsen	Seattle, Wash.	Box 84, Port Madison, Wash.
32	Tow.	2	75	Cascade Tug Boat Co. (Wash.)	Tacoma, Wash.	1503 East Eleventh Street.
33	Frt.	6	100	Puget Sound Navigation Co. (Nev.)	Seattle, Wash.	32 Colman Dock.
34	Fsh.	6	40	Axel Langness	do.	4234 Eighth Avenue Northeast.
35	Fsh.	1	25	Harold B. Kip	New York, N. Y.	Montauk, N. Y.
36	Drg.	1	25	Standard Dredging Co. (N. J.)	do.	80 Broad Street.
37	Pas.	1	115	Charles W. Parker	Philadelphia, Pa.	Forked River, N. J.
38	Pas.	1	80	Joseph Mycek	Perth Amboy, N. J.	325 Summit Avenue.
39	Msc.	1	60	Mackie-Thompson-Tamm (Ill.)	Chicago, Ill.	228 North La Salle Street.
40	Frt.	1	50	Leonard G. Pasur	Galveston, Tex.	Pier 22.
41	Fsh.	2	20	E. Sivertsen	Seward, Alaska	Seldovia, Alaska.
42	Fsh.	4	600	Louis W. Mills	Newport, R. I.	137 Fayerweather Terrace, Bridgeport, Conn.
43	Cod.	16	b 170	The Alpar (Mass.)	Boston Mass.	15 Fish Pier, South Boston, Mass.
44	Frt.	1	12	Booz Brothers (Md.)	Baltimore, Md.	815 Key Highway.
45	Tow.	1	360	Alpha Sand Co. (Del.)	St. Louis, Mo.	Arcade Building.
46	Fsh.	1	b 30	Oscar Anderson	Seward, Alaska	Anchorage, Alaska.
47	Tow.	5	60	J. O. Ashman	Louisville, Ky.	1250 South Sixth Street, Paducah, Ky.
48	Msc.	3	35	Joseph Hall	Beaufort, N. C.	
49	Cod.	5	60	Alphonse Graffeo	Boston, Mass.	279 North Street.
50	Pas.	1	25	Adolph J. La Couture	Providence, R. I.	101 Carpenter Street, Pawtucket, R. I.
51	Fsh.	3	40	Lawrence Canepa	San Diego, Calif.	2131 Kettner Boulevard.
52	Tow.	1	50	Alleghany River Sand Corporation (Pa.)	Pittsburgh, Pa.	217 Market Street, Kittanning, Pa.
53	Frt.	1	24	Samuel W. Leary	Rochester, N. Y.	423 River Street.
54	Pas.	2	24	Harold E. Weber	Newark, N. J.	30 East Alpine Street.
55	Fsh.	5	20	San Juan Fishing & Packing Co. (Wash.)	Seward, Alaska	Foot Stacy Street, Seattle, Wash.
56	Fsh.	10	135	Dave Hassel	Seattle, Wash.	1566 Twenty-eighth Avenue West.
57	Fsh.	3	30	Dedrick Anderson	New York, N. Y.	Islip, N. Y.
58	Fsh.	1	40	J. F. Brown	Wilmington, N. C.	General Delivery, Seagate, N. C.
59	Fsh.	2	90	Donald Joyce	Rockland, Me.	Swans Island, Me.
60	Frt.	10	90	Coast Transportation Co. (La.)	New Orleans, La.	Board of Trade Building.

^a Formerly U. S. N. ga. s. No. 119.

^b Formerly ^a schooner Maxie.
^b Honduran schooner Jose Luis.

Line No.	Official No.	Signal and radio-call letters	Rig	Name of vessel	Tonnage		Register dimensions			When built	Where built
					Gross	Net	Length	Breadth	Depth		
					Feet			Feet			
1	216671		Ga. s.	Aithorp	13	10	37.8	13.2	3.1	1918	Cape Edwards, Alaska.
2	200570		Ga. s.	Altoona	11	6	47.0	11.8	3.8	1903	Astoria, Oreg.
3	212139		Ga. s.	Altoona No. 2	12	8	50.1	12.3	4.2	1914	do.
4	106852		Ga. s.	Alva	15	14	40.9	14.6	6.0	1891	Bristol, Me.
5	224222		Ol. s.	Alva	22	8	49.2	15.0	5.7	1924	Kennebunkport, Me.
6	232391		Ga. s.	Alva	13	9	47.8	8.6	5.2		Unknown
7	230713		Ol. s.	Alvan T. Fuller	98	66	88.9	22.3	10.3	1931	Essex, Mass.
8	209993		Ol. s.	Alverene	38	30	60.4	14.0	5.3	1912	Everett, Wash.
9	224440		Ga. s.	Alvin C.	11	8	33.6	9.8	3.4	1923	Harrisburg, Tex.
10	233944		Ga. s.	Alvina S.	9	8	37.6	11.9	3.6	1927	Parkertown, N. J.
11	215599		Ga. s.	¹ Alyce B.	27	15	53.0	15.9	4.8	1917	Ferrin, Va.
12	219793		Ol. s.	Alyeska	27	16	41.4	13.6	6.0	1920	Tacoma, Wash.
13	229084		Ga. s.	Alzoe	9	6	41.4	9.2	4.1	1913	Stockton, Calif.
14	210432		Ga. s.	² Amachemco	8	7	38.7	9.2	4.2	1908	Norfolk, Va.
15	213184		Ol. s.	Amak	47	37	65.2	16.0	6.6	1915	Seattle, Wash.
16	213986		Ol. s.	Amak	34	20	51.0	16.5	7.3	1916	Goble, Oreg.
17	213914		Ga. s.	³ Amanda	67	63	64.5	15.8	6.6	1916	East Greenwich, R. I.
18	223150		Ga. s.	Amanda	10	7	35.0	11.4	4.1	1923	Smithtown, N. Y.
19	215236		Ga. s.	Amanda C II	7	5	31.2	10.7	3.5	1907	Philadelphia, Pa.
20	201093		Ol. s.	Amanda Bishop	57	15	73.2	20.0	6.2	1904	Patchogue, N. Y.
21	227238		Ga. w.	Amanda Louise	28	28	50.9	20.0	3.3	1927	Locust Point, Ohio.
22	226722		Ol. s.	Amazon	62	27	64.3	17.0	7.9	1927	Tacoma, Wash.
23	232994		Ga. s.	Amazon II	7	5	29.6	8.8	3.8	1927	Seattle, Wash.
24	226043		Ol. s.	Ambassador	54	36	62.8	16.8	7.7	1927	Tacoma, Wash.
25	232531		Ga. s.	Amberjack	15	12	36.0	10.2	5.5	1927	Atlantic City, N. J.
26	107694		Ga. s.	Amelia	13	11	40.0	13.8	3.8	1901	Bay Shore, N. Y.
27	208052		Ga. s.	Amelia	12	10	40.4	11.0	4.0	1909	Essington, Pa.
28	210066		Ga. s.	Amelia	12	8	32.5	10.0	4.1	1912	Los Angeles, Calif.
29	223860		Ga. s.	Amelia	7	5	30.5	10.7	3.5	1921	Freeport, N. Y.
30	226893		Ga. s.	Amelia	6	5	27.7	10.5	3.1	1927	Mayetta, N. J.
31	230128		Ol. s.	⁴ Amelia II	40	16	54.2	16.3	7.2	1930	Los Angeles, Calif.
32	221723		Ga. s.	Amelia A	9	6	36.0	11.5	3.7	1921	Brunswick, Ga.
33	77141		Ga. s.	⁵ Amelia J	70	39	80.5	20.2	7.9	1894	Essex, Mass.
34	224429		Ol. s.	Amelie	98	78	81.0	18.7	8.8	1925	Port Blakely, Wash.
35	210104		Ga. s.	Americ	27	23	43.4	13.0	5.4	1912	Keyport, Wash.
36	107533		Ga. s.	America	13	9	36.6	14.8	4.2	1896	Brooklyn, N. Y.
37	205520		Ga. s.	America	14	7	47.0	13.8	4.6	1908	Lubec, Me.
38	206324		Ga. w.	America	13	8	50.7	13.1	3.2	1909	Cut Off, La.
39	207287		Ga. s.	America	53	36	62.6	16.4	11.0	1910	Seattle, Wash.
40	212211		Ga. s.	America	21	17	48.8	14.8	5.0	1914	Brooklyn, N. Y.
41	212555		Ga. s.	America	17	8	50.7	12.2	3.8	1914	Punta Gorda, Fla.
42	213020		Ga. s.	America	36	28	56.5	17.0	6.6	1915	Manltowoc, Wis.
43	215140		Ga. s.	America	33	25	51.3	14.7	6.6	1917	Tacoma, Wash.
44	217689		Ga. s.	America	36	24	57.6	14.8	6.9	1919	Los Angeles, Calif.
45	217862		Ga. s.	America	12	11	32.0	9.5	4.2	1917	Baileys Harbor, Wis.
46	220324		Ga. s.	America	12	10	27.8	11.2	3.9	1920	Gloucester, N. J.
47	222575		Ga. s.	America	15	10	42.8	13.4	4.9	1922	Mayaguez, P. R.
48	226401		Ol. s.	AMERICA	525	357	125.0	35.3	15.0	1927	Mariners Harbor, N. Y.
49	230374		Ol. s.	America	64	43	74.1	18.7	9.4	1930	Essex, Mass.
50	232526		Ol. w.	AMERICA	140	136	99.0	26.0	6.1	1933	Pittsburgh, Pa.
51	232581		Ga. s.	America	7	5	32.4	7.9	3.5		Essington, Pa.
52	228952		Ol. s.	⁶ America IV	13	9	45.2	11.8	4.7	1918	Los Angeles, Calif.

¹ Formerly ga. s. E. R. Clarke.² Formerly ga. s. Alice H.³ Formerly ^a ga. y. Lomado.
^b U. S. N. ga. s. Lomado.

Line No.	Serv-icc	Crew	Horse-power	Name of owner	Home port	Address of owner
1	Fsh.	2	22	Alaska Pacific Salmon Corporation (Del.)	Ketchikan, Alaska	Hammond, Oreg.
2	Frt.	1	30	Point Adams Packing Co. (Oreg.)	Astoria, Oreg.	51 Clark Street, Jersey City, N. J.
3	Fsh.	1	40	Altoona Packing Co. (Wash.)	do.	Altoona, Wash.
4	Frt.	2	26	Edward E. Davies	Rockland, Me.	19 Union Street, Camden, Me.
5	Cod.	6	45	Joseph A. Rocha	New Bedford, Mass.	200 Bellevue Street.
6	Pas.	2	40	Frank E. Boettcher	New York, N. Y.	51 Clark Street, Jersey City, N. J.
7	Cod.	12	275	Antone Vierra	Gloucester, Mass.	23 Neptune Road, East Boston, Mass.
8	Pas.	2	45	Bessie Nearhoff	Seattle, Wash.	Route 3, Everett, Wash
9	Pas.	1	25	D. O. Lee	Houston, Tex.	Wharf No. 1.
10	Pas.	1	70	Frank L. Thomas	Philadelphia, Pa.	192 Green Lane, Manayunk, Philadelphia, Pa.
11	Pas.	2	45	Alfred B. Derry	Miami, Fla.	c/o Cortes Hotel.
12	Fsh.	2	50	A. H. Soeneke	Seattle, Wash.	6815 Fremont Avenue.
13	Frt.	1	b 90	A. S. Busalacchi	San Francisco, Calif.	29 East Channel Street, Stockton, Calif.
14	Pas.	1	24	Walter F. Brown	New York, N. Y.	99 Watchogue Road, West Brighton, S. I., N. Y.
15	Fsh.	3	60	E. F. Trafton	Seattle, Wash.	c/o Robinson Fisheries Co., Anacortes, Wash.
16	Fsh.	1	80	Pacific American Fisheries (Del.)	Juneau, Alaska	South Bellingham, Wash.
17	Frt.	2	100	John J. Hanson	Miami, Fla.	156 Clark Avenue, Palm Beach, Fla.
18	Pas.	1	55	Charles B. Thorp	New York, N. Y.	First and Jackson Avenue, New Suffolk, L. I., N. Y.
19	Fsh.	1	14	Charles Burns	Philadelphia, Pa.	15 Wilmer Street, Glassboro, N. J.
20	Fsh.	14	100	Frances A. Bishop	New York, N. Y.	32 Bransford Place, Patchogue, N. Y.
21	Frt.	1	75	William L. Arndt	Toledo, Ohio	R. F. D. 1, Oak Harbor, Ohio.
22	Fsh.	8	b 100	French Sardine Co. (Calif.)	Los Angeles, Calif.	181 Fish Harbor Wharf, Terminal Island, Calif.
23	Fsh.	1	16	Peter Lee	Petersburg, Alaska	Petersburg, Alaska.
24	Fsh.	8	b 100	Julius Hansen	San Diego, Calif.	867 Harbor Street.
25	Pas.	3	90	Anna Kesler	Philadelphia, Pa.	Absecon, N. J.
26	Msc.	1	16	Norman H. Smith	New York, N. Y.	Babylon, N. Y.
27	Pas.	1	35	Thomas H. Douglass	Philadelphia, Pa.	Cape May Courthouse, N. J. R. F. D. No. 1.
28	Fsh.	2	20	J. B. Falcone	Los Angeles, Calif.	1522 Palos Verdes Street, San Pedro, Calif.
29	Fsh.	1	25	Jacob M. Golder	New York, N. Y.	335 South Main Street, Freeport, L. I., N. Y.
30	Pas.	1	12	Hazle Parker	Philadelphia, Pa.	Parkertown, N. J.
31	Fsh.	6	b 75	John B. Falcone	Los Angeles, Calif.	1522 Palos Verdes Street, San Pedro, Calif.
32	Fsh.	2	10	Mary Spencer	Brunswick, Ga.	1612 L Street.
33	Fsh.	12	48	R. K. Bodden	Mobile, Ala.	Merchants National Bank Building.
34	Fsh.	5	165	P. E. Harris & Co. (Wash.)	Juneau, Alaska	Dexter Horton Building, Seattle, Wash.
35	Fsh.	2	50	Alaskan Glacier Sea Food Co. (Wash.)	Petersburg, Alaska	
36	Pas.	1	40	William Weinfeld	New York, N. Y.	2312 Boller Avenue, Baychester, N. Y.
37	Frt.	2	33	Blanchard Manufacturing & Canning Co. (Me.)	Eastport, Me.	Blanchard Wharf.
38	Pas.	3	b 20	Adolph Belsome	New Orleans, La.	Harvey, La.
39	Tow.	4	50	Ocean Pilot & Tugboat Co. (Wash.)	Aberdeen, Wash.	Aberdeen, Wash.
40	Pas.	2	50	Anna S. Michael	New York, N. Y.	1654 Shore Road (B).
41	Fsh.	1	25	West Coast Fish Co.	Tampa, Fla.	Punta Gorda, Fla.
42	Pas.	2	100	Bay Transportation Co. (Ohio)	Sandusky, Ohio	Foot Columbus Avenue.
43	Fsh.	2	45	Kodlak Fisheries Co. (Wash.)	Seward, Alaska	Kodlak, Alaska.
44	Fsh.	7	b 65	Frank C. Hill	Los Angeles, Calif.	Citizens National Bank Building.
45	Fsh.	3	b 20	Wenzel Horak	Milwaukee, Wis.	Kewaunee, Wis.
46	Pas.	2	16	Charles Hartman	Philadelphia, Pa.	5842 Trinity Place.
47	Pas.	3	70	Juan F. Robles	San Juan, P. R.	Vieques, P. R.
48	Elr.	6	350	International Elevating Co. (N. J.)	New York, N. Y.	2 Broadway.
49	Cod.	11	150	Schooner America (Mass.)	Gloucester, Mass.	37 Rogers Street.
50	Drg.	3	800	American Aggregates Corporation (Ohio)	Cincinnati, Ohio	Greenville, Ohio.
51	Pas.	1	20	Charles Applegate	Wilmington, Del.	195 Roosevelt Cottage, Penns Grove, N. J.
52	Pas.	2	b 80	A. J. Larsen	Los Angeles, Calif.	218 North Cataline Avenue, Manhattan Beach, Calif.

* Formerly Ol. s. Amelia.

† a sch. James R. Clark.

‡ Formerly b British sch. Agnes Louise.

§ Formerly Japanese ga. s. Wakanoura No. 2.

Line No.	Official No.	Signal and radio-call letters	Rig	Name of vessel	Tonnage		Register dimensions			When built	Where built
					Gross	Net	Length	Breadth	Depth		
1	231965		Ol. s.	America Maru.....	33	15	64.0	14.0	5.9	1930	Honolulu, Hawaii.....
2	211578		Ol. s.	American.....	21	10	49.8	13.0	5.1	1913	Oakland, Calif.....
3	221453		Ol. s.	American.....	137	63	107.6	25.0	11.5	1921	Essex, Mass.....
4	222434	KLEB	Ol. s.	American.....	103	70	81.1	20.8	9.9	1919	Morris Heights, N. Y.....
5	217945		Ga. s.	American Beauty.....	31	21	55.1	14.5	6.5	1919	Wilmington, Calif.....
6	228960		Ga. s.	American Beauty.....	16	7	47.8	15.5	3.7	1929	Biloxi, Miss.....
7	203416		Ga. w.	American Eagle.....	13	6	58.7	14.1	2.6	1906	Westwego, La.....
8	226668		Ga. s.	American Eagle.....	36	15	55.0	14.5	8.3	1927	Biloxi, Miss.....
9	229512		Ol. s.	American Eagle.....	68	46	65.8	17.7	8.8	1930	Seattle, Wash.....
10	107581		Ol. s.	American Girl.....	17	13	48.0	16.9	3.8	1900	Biloxi, Miss.....
11	222221		Ol. s.	AMERICAN GIRL.....	67	38	62.0	14.0	6.3	1922	Bay City, Mich.....
12	224613		Ol. s.	American Kid.....	24	15	45.3	15.5	4.4	1925	Fernandina, Fla.....
13	203036		Ol. s.	Americus.....	73	60	70.5	22.5	6.4	1906	Tottenville, N. Y.....
14	213785		Ga. s.	Amership.....	22	15	49.0	11.0	4.0	1910	Marine City, Mich.....
15	107068		Ga. s.	Amethyst.....	12	12	51.0	16.7	3.2	1893	Biloxi, Miss.....
16	221671		Ga. w.	Amharlee.....	17	15	42.0	11.2	3.2	1921	St. Louis, Mo.....
17	229278	WQDE	Ol. s.	AMHERST..... [⊙]	167	114	102.2	22.1	10.6	1930	Quincy, Mass.....
18	107096		Ga. s.	Amie.....	10	7	35.5	14.0	5.2	1894	Fall River, Mass.....
19	226215		Ol. s.	Amity.....	42	35	51.3	13.2	6.4	1926	Manitowoc, Wis.....
20	229490		Ga. s.	Amook.....	29	20	51.2	13.5	6.8	1930	Seattle, Wash.....
21	231259		Ga. s.	Amor.....	9	6	32.0	9.9	3.6	1926	Tacoma, Wash.....
22	211891		Ol. s.	Amorco.....	13	9	42.5	12.2	5.0	1913	Oakland, Calif.....
23	107182		Ga. s.	Amorita.....	10	9	32.3	10.8	5.1	1893	Saunderstown, R. I.....
24	225896		Ol. s.	Amor Da Patria.....	63	39	68.6	19.2	7.4	1926	San Diego, Calif.....
25	229946		Ol. s.	Amos.....	40	27	59.5	19.6	5.4	1930	Hudson, Md.....
26	231189		Ga. s.	Amos.....	10	8	33.0	10.3	3.6		Long Branch, N. J.....
27	229989		Ga. s.	Amos N Andy.....	10	8	31.5	11.7	3.9	1930	Barnegat, N. J.....
28	222399		Ol. s.	Amos A. Fries.....	12	6	41.4	11.0	5.5	1922	Los Angeles, Calif.....
29	107633		Ga. s.	Amphlon.....	20	13	48.0	14.2	4.8	1901	Bridgeport, Conn.....
30	227545		Ol. s.	Ample.....	8	5	31.3	9.3	4.3	1928	Seattle, Wash.....
31	212812		Ol. s.	Amriald.....	19	5	41.4	14.1	6.3	1914	Friendship, Me.....
32	233549		Ga. s.	Amron II.....	8	5	30.1	8.8	4.4	1926	Coconut Grove, Fla.....
33	223669	KLEC	Ol. s.	AMSTERDAM SOCONY..... ⁺	1,199	753	252.9	40.1	12.8	1924	Chester, Pa.....
34	210969		Ga. s.	Amy.....	41	28	55.0	14.2	6.2	1913	Seattle, Wash.....
35	212498		Ga. s.	Amy.....	11	7	38.2	13.1	3.4	1913	Unalakleet, Alaska.....
36	220408		Ga. s.	Amy.....	7	6	35.9	11.0	2.7	1900	Bay Shore, N. Y.....
37	233018		Ga. s.	Amy.....	8	5	30.6	9.2	4.0	1927	Tacoma, Wash.....
38	204418		Ol. s.	Amy B.....	37	33	49.8	17.0	5.8	1907	Tottenville, N. Y.....
39	228126		Ol. s.	Anabel II.....	62	50	58.9	15.0	6.3	1928	Manitowoc, Wis.....
40	228942		Ol. s.	Anadir.....	69	47	67.2	19.0	8.8	1929	Tacoma, Wash.....
41	214926		Ga. s.	Anado.....	25	14	60.9	13.0	5.3	1917	New York, N. Y.....
42	107463		Ga. s.	Anago.....	17	10	54.4	9.4	5.3	1899	South Boston, Mass.....
43	215802		Ol. s.	Anais.....	27	18	56.7	19.1	4.1	1917	Pascagoula, Miss.....
44	209693		Ol. s.	Analbern.....	40	27	64.7	16.3	6.2	1912	Irvington, Va.....
45	219464		Ol. s.	Anastasia E.....	34	16	61.2	16.6	7.3	1919	Rockport, Mass.....
46	210763		Ga. s.	Ancon.....	11	7	38.4	11.8	4.2	1912	Oakland, Calif.....
47	229331	WIFP	Ol. s.	Andover..... [⊙]	113	77	93.3	21.6	10.7	1930	Essex, Mass.....
48	223119		Ga. s.	Andrea.....	10	8	37.5	11.0	4.0	1923	Sea Isle City, N. J.....
49	228400		Ga. s.	Andrea.....	12	10	35.1	12.3	4.2	1929do.....
50	232231	WHFY	Ol. s.	ANDREE..... ⁺	1,423	1,212	209.0	43.0	13.5	1933	Mariners Harbor, N.Y.....
51	222167		Ga. s.	Andrew.....	30	16	55.3	13.0	5.7	1922	Slidell, La.....
52	207527		Ga. s.	Andrew N.....	17	11	42.4	12.6	4.0	1910	Seattle, Wash.....

¹ Formerly (a schooner American,
^b Canadian ol. s. American.

² Formerly U. S. Navy st. s. Tug No. 80.
³ Formerly ga. s. Harold A.

Line No.	Service	Crew	Horse-power	Name of owner	Home port	Address of owner
1	Fsh.	10	120	Hawaiian Tuna Packers Ltd. (T.H.)	Honolulu, Hawaii	919 Kekaulike Street.
2	Tow.	1	b 100	Harbor Tug & Barge Co. (Calif.)	San Francisco, Calif.	Mission Street Wharf.
3	Cod.	27	100	Simon P. Theriault	Gloucester, Mass.	229 Essex Avenue.
4	Tow.	6	350	American Dredging Co. (Pa.)	Philadelphia, Pa.	308 Chestnut Street.
5	Fsh.	8	40	Mateo Sulch	Los Angeles, Calif.	734 Eleventh Street, San Pedro, Calif.
6	Oys.	5	25	Vincent Rosetti	Gulfport, Miss.	1427 First Street, Biloxi, Miss.
7	Msc.	3	14	H. N. Moody	New Orleans, La.	Covington, La.
8	Fsh.	7	36	Warren Fish Co. (Fla.)	Pensacola, Fla.	Baylen Street Wharf.
9	Fsh.	10	b 135	Carl Overby	Ketchikan, Alaska	2614 Magnollia Boulevard, Seattle, Wash.
10	Oys.	5	24	Desport Packing Co. (La.)	Gulfport, Miss.	510 West Beach, Biloxi, Miss.
11	Frt.	2	b 60	George F. Mielke	Grand Haven, Mich.	630 Pavone Street, Benton Harbor, Mich.
12	Fsh.	3	b 45	Gerald Beach	Brunswick, Ga.	1928 Union Street.
13	Oys.	6	100	American Oyster Co. (Me.)	New Haven, Conn.	164 Howard Avenue.
14	Msc.	2	40	American Ship Building Co. (N. J.)	Cleveland, Ohio	Foot West Fifty-fourth Street.
15	Oys.	2	24	J. V. Hudson	Mobile, Ala.	Orange Beach, Ala.
16	Pas.	1	15	A. S. Buxbee	Memphis, Tenn.	Southern Building, Little Rock, Ark.
17	Cod.	14	b 375	General Seafoods Corporation (Mass.)	Boston, Mass.	5 Fish Pier.
18	Pas.	1	20	Wilfred Lamoureaux	Newark, N. J.	c/o McKeon Garage, Tabor Road, Mt. Tabor, N. J.
19	Fsh.	3	75	Rawley Fish Co. (Wis.)	Milwaukee, Wis.	1019 Harbor Street, Two Rivers, Wis.
20	Fsh.	2	50	Northwestern Fisheries (Del.)	Seattle, Wash.	South Bellingham, Wash.
21	Fsh.	1	12	Louis Johansen	Sitka, Alaska	
22	Tow.	1	b 90	Anders E. Andersen	San Francisco, Calif.	3764 Shafter Avenue, Oakland, Calif.
23	Frt.	2	25	Andrew Diachenko	Hartford, Conn.	445 Barbour Street
24	Fsh.	4	120	Bror Danielson	San Diego, Calif.	Care Van Camp Sea Food Co., foot Crosby Street, San Diego, Calif.
25	Frt.	3	75	Phillips Packing Co. (Md.)	Cambridge, Md.	
26	Fsh.	1	14	Beaufort Fisheries	Beaufort, N. C.	
27	Pas.	1	50	Harry Ridgway	Philadelphia, Pa.	Barnegat, N. J.
28	Plt.	1	b 40	City of Los Angeles (Calif.)	Los Angeles, Calif.	City Hall.
29	Pas.	2	60	Loretta Cacace	New York, N. Y.	1628 Bay Court, Sheepshead Bay, L. I., N. Y.
30	Fsh.	2	14	Ole Grasdahl	Seattle, Wash.	4738 Twelfth Avenue Southwest.
31	Fsh.	4	24	Leonard E. Allyn	New London, Conn.	Noank Road, West Mystic, Conn.
32	Pas.	2	55	Clarence R. Fine	Miami, Fla.	Pier 5, City Yacht Basin.
33	Tnk.	11	b 700	Socony-Vacuum Oil Co. (N. Y.)	New York, N. Y.	28 Broadway.
34	Pas.	2	75	Alaska Juneau Gold Mining Co. (W. Va.)	Juneau, Alaska	1022 Crocker Building, San Francisco, Calif.
35	Pas.	2	16	Fred Swanson	Nome, Alaska	Teller, Alaska.
36	Fsh.	1	20	George C. Smith	New York, N. Y.	Bay Shore, N. Y.
37	Fsh.	1	b 20	Ola Marvik	Tacoma, Wash.	3571 East G. Street.
38	Frt.	2	45	Motor Tanker Amy B. (N. Y.)	New York, N. Y.	11 West Forty-second Street.
39	Fsh.	6	b 100	John Glrvin	Sault Ste. Marie, Mich.	Box 307, Manistique, Mich.
40	Fsh.	2	b 160	Mariana Mineo	San Francisco, Calif.	309 Larkin Street, Monterey, Calif.
41	Pas.	1	80	Everett T. Rogers	New York, N. Y.	Box 233, Bay Shore, N. Y.
42	Msc.	2	80	Donald MacPhail	do	197 West Fifty-second Street, Bayonne, N. J.
43	Oys.	5	24	Elsie Taltavull	Gulfport, Miss.	525 East Howard Avenue, Biloxi, Miss.
44	Frt.	2	54	John Ekstrom	Baltimore, Md.	c/o Vane Bros., 604 East Pratt Street.
45	Cod.	6	70	Daniel F. Lynch	New Bedford, Mass.	81 Summer Street.
46	Tow.	1	b 30	Harbor Tug and Barge Co. (Calif.)	San Francisco, Calif.	Pier 14.
47	Cod.	10	230	General Seafoods Corporation (Mass.)	Boston, Mass.	5 Fish Pier.
48	Fsh.	6	36	Filippa Pratico	Philadelphia, Pa.	Forty-second and Central Avenue, Sea Isle City, N. J.
49	Pas.	1	40	Anillo Montagna	do	916 Palen Avenue, Ocean City, N. J.
50	Frt.	14	700	Perry Steamship Co. (Del.)	New York, N. Y.	436 Seventh Avenue, Pittsburgh, Pa.
51	Tow.	4	80	Lake Arthur Dredging Co. (La.)	Port Arthur, Tex.	Beaumont, Tex.
52	Fsh.	6	20	John K. David	Juneau, Alaska	

* Formerly ol. s. Catherine Cryer.

* Formerly ol. s. Wm. F. Kenny.

Line No.	Official No.	Signal and radio-call letters	Rig	Name of vessel	Tonnage		Register dimensions			When built	Where built
					Gross	Net	Length	Breadth	Depth		
					Feet			Feet			
1	205925		Ga. s.	Andrew Z.....	12	8	36.5	12.4	4.5	1908	Tacoma, Wash.....
2	209600		Ga. s.	Andrew Z. II.....	27	18	49.0	15.0	6.1	1912	do.....
3	229913		Ol. s.	Andrew and Rosale.....	70	47	76.4	19.3	10.0	1930	Gloucester Mass.....
4	223240		Ol. s.	Andrew Foss.....	125	78	97.4	22.9	9.0	1905	Seattle, Wash.....
5	229135		Ol. s.	Andrew J. Lewis.....	73	45	69.0	21.2	6.9	1929	Fairport, Va.....
6	230132		Ol. s.	Andy.....	75	51	71.5	23.0	6.3	1930	Cambridge, Md.....
7	231190		Ga. s.	Andy.....	10	7	34.0	10.4	3.6		Unknown.....
8	232925		Ol. s.	Angela.....	14	6	38.5	12.2	4.4	1928	Fernandina, Fla.....
9	218121		Ga. s.	Angeles.....	7	6	32.3	9.4	4.3	1919	Seattle, Wash.....
10	226228		Ga. s.	Angeles.....	7	5	31.8	9.1	4.1	1920	do.....
11	226238		Ol. s.	Angeles.....	35	28	51.6	15.0	6.8	1927	do.....
12	228279		Ga. s.	Angeline.....	12	8	37.7	12.0	4.7	1926	Plymouth, Mass.....
13	223321		Ga. s.	Angelinqu.....	9	8	45.4	7.6	3.6	1903	Morris Heights, N. Y.....
14	231906		Ga. s.	Angelus.....	13	9	42.6	13.8	4.3	1928	Apalachicola, Fla.....
15	229515		Ol. s.	Angie & Florence.....	57	19	77.2	17.7	7.4	1930	Kennebunkport, Me.....
16	227342		Ol. s.	Angle & Vence.....	48	32	73.3	16.4	7.6	1928	do.....
17	233198		Ga. s.	Anglavar.....	9	7	27.9	9.9	4.1	1934	Miami, Fla.....
18	107528		Ga. s.	Angler.....	14	14	41.5	15.0	4.5	1900	Greenport, N. Y.....
19	212432		Ga. s.	Angler.....	14	10	40.0	10.5	3.8	1912	Eagle Harbor, Mich.....
20	220392		Ga. s.	Angler.....	8	5	37.1	10.0	3.3		Unknown.....
21	220420		Ga. s.	Angler.....	7	5	28.7	12.0	3.1		do.....
22	222944		Ga. s.	Angler.....	13	9	49.3	15.4	4.1	1923	Pocomoke City, Md.....
23	223216		Ol. s.	Angler.....	10	7	32.9	9.5	3.8	1923	Naubinway, Mich.....
24	231605		Ga. s.	Angler.....	10	6	30.9	11.0	4.6	1932	Brookhaven, N. Y.....
25	231678		Ga. s.	Angler.....	36	24	59.3	16.3	5.4	1932	Anglesea, N. J.....
26	231258		Ga. s.	Anlakchak.....	18	12	43.4	11.3	6.0	1931	Friday Harbor, Wash.....
27	200442		Ol. s.	Anita D.....	45	33	69.0	21.0	4.5	1903	Madisonville, La.....
28	212050		Ga. s.	Ann.....	15	10	46.3	12.2	4.5	1914	Oakland, Calif.....
29	227402		Ga. s.	Ann.....	9	6	34.2	10.0	4.6	1928	Seattle, Wash.....
30	233448		Ol. s.	Ann B.....	20	14	37.0	11.2	4.8	1934	Sturgeon Bay, Wis.....
31	233994		Ga. s.	Ann Page.....	22	18	41.5	13.1	5.9	1935	Seattle, Wash.....
32	105065		Ga. s.	Ann G. Goodsell.....	11	10	39.3	15.5	3.1	1871	Somerset County, Md.....
33	111317		Ol. s.	Anna.....	30	20	54.9	13.6	6.3	1900	Brunswick, Ga.....
34	205109		Ga. s.	Anna.....	12	8	32.8	14.4	4.7	1908	Holly Oak, Del.....
35	211416		Ga. s.	Anna.....	14	9	52.8	14.2	3.9	1913	Carteret, N. J.....
36	211747		Ol. s.	Anna.....	28	8	46.6	16.3	7.1	1913	Friendship, Me.....
37	214189		Ga. s.	Anna.....	12	8	36.2	11.3	4.7	1915	Brooklyn, N. Y.....
38	220982		Ga. s.	Anna.....	67	45	61.1	22.6	8.1	1921	Baltimore, Md.....
39	221834		Ga. s.	Anna.....	7	6	32.9	10.3	3.6	1919	Lavallette, N. J.....
40	221835		Ga. s.	Anna.....	8	5	31.8	10.5	3.7	1920	do.....
41	222230		Ga. s.	Anna.....	8	7	34.0	9.2	3.8	1906	Two Rivers, Wis.....
42	223456		Ga. s.	Anna.....	11	9	29.5	8.8	3.2	1919	Pensaukee, Wis.....
43	226497		Ga. s.	Anna.....	20	5	39.1	12.9	5.0	1927	North Brooklyn, Me.....
44	227334		Ga. s.	Anna.....	16	11	38.8	13.5	4.9	1928	Anglesea, N. J.....
45	228340		Ol. s.	Anna.....	20	9	44.9	14.0	6.6	1929	Kennebunkport, Me.....
46	230001		Ga. w.	Anna.....	7	6	43.0	10.4	2.4	1930	St. Louis, Mo.....
47	231638		Ga. s.	Anna.....	7	5	31.4	10.2	3.5	1932	North Beach Haven, N. J.....
48	232517		Ga. s.	Anna.....	10	9	30.1	8.5	4.6	1933	Seattle, Wash.....
49	229891		Ga. s.	Anna A.....	11	5	38.0	12.1	5.3	1930	Taft, Oreg.....
50	233195		Ga. s.	Anna A.....	7	6	40.4	9.6	2.7	1934	Shady Side, Md.....
51	224617		Ga. s.	Anna III.....	14	9	41.2	13.5	5.3	1912	Bridgeton, N. J.....
52	223750		Ga. w.	Anna B.....	39	24	60.6	16.0	2.6	1924	Paducah, Ky.....
53	224098		Ga. s.	Anna B.....	117	103	76.3	31.4	4.9	1924	Vermilion, Ohio.....
54	232153		Ga. s.	Anna B.....	10	6	29.8	10.5	4.1	1929	Bayport, N. Y.....
55	233537		Ga. s.	ANNA B.....	18	14	40.6	10.0	4.0	1934	St. Louis, Mo.....
56	221840		Ga. s.	Anna O.....	14	9	37.0	12.4	5.5	1921	Amesbury, Mass.....

¹ Formerly U. S. Q. Corps st. s. Lieut. Geo. M. Harris.

² Formerly st. s. Raymond.

Line No.	Service	Crew	Horse-power	Name of owner	Home port	Address of owner
1	Fsh.	6	25	James Peel.....	Ketchikan, Alaska.....	Kasaan, Alaska.
2	Fsh.	8	40	Dominick Zuanich.....	Seattle, Wash.....	900 Twelfth Street, Bellingham, Wash.
3	Cod.	15	150	Schooner Andrew and Rosalie (Mass.).....	Gloucester, Mass.....	Bruce Place.
4	Tow.	6	350	Foss Co. (Wash.).....	Seattle, Wash.....	660 West Ewing Street.
5	Frt.	4	75	Andrew J. Lewis.....	Reedville, Va.....	Walnut Point, Va.
6	Frt.	4	100	Phillips Packing Co. (Md.).....	Cambridge, Md.....	
7	Fsh.	10	14	Beaufort Fisheries.....	Beaufort, N. C.....	
8	Fsh.	2	40	Joseph B. Sousa.....	St. Augustine, Fla.....	e/o John Santos Carinhas, Box 1134.
9	Frt.	1	16	Herbert F. Sampson.....	San Diego, Calif.....	3727 Thirty-first Street.
10	Fsh.	2	12	Angeles Seemanus.....	Seattle, Wash.....	501 Third Avenue South.
11	Fsh.	6	60	H. J. Hansen.....	Ketchikan, Alaska.....	2530 Tenth Avenue, West Seattle, Wash.
12	Fsh.	2	36	Charles T. Forrest.....	Provincetown, Mass.....	4 Fishburn Court.
13	Pas.	3	30	Charles A. Dellar.....	Boston, Mass.....	18 Granite Avenue, Dorchester, Mass.
14	Fsh.	7	15	Demo George.....	Apalachicola, Fla.....	
15	Cod.	12	110	Henry H. Bloom.....	Boston, Mass.....	25 Administration Building, Fish Pier, South Boston, Mass.
16	Fsh.	12	110	Dench & Hardy Co. (Mass.).....	do.....	25 Fish Pier, South Boston, Mass.
17	Pas.	1	60	Roland Rae.....	Miami, Fla.....	338 Northeast Twenty-eighth Street.
18	Fsh.	2	20	Albert E. Vall.....	New York, N. Y.....	East Marion, N. Y.
19	Fsh.	3	45	Jerry E. Lamerand.....	Sault Ste. Marie, Mich.....	Houghton, Mich., Box 227.
20	Tow.	1	32	Gust Wickberg.....	Perth Amboy, N. J.....	39 State Street.
21	Pas.	2	14	William Sachse.....	New York, N. Y.....	818 Nineteenth Street, Union City, N. J.
22	Tow.	1	100	William V. Steen.....	Philadelphia, Pa.....	Dagsboro, Del.
23	Fsh.	1	24	Elmer Anderson.....	Sault Ste. Marie, Mich.....	703 Oak Street, Manistique, Mich.
24	Pas.	1	80	Z. Ralph Hallock.....	New York, N. Y.....	Jamesport, L. I., N. Y.
25	Pas.	2	500	James A. Boyd.....	Philadelphia, Pa.....	121 West Astor Road, Wildwood, N. J.
26	Fsh.	2	15	Otto Nelson.....	Seattle, Wash.....	Friday Harbor, Wash.
27	Tow.	4	100	George Sick.....	New Orleans, La.....	1700 Agriculture Street.
28	Tow.	1	b 50	Harbor Tug and Barge Co. (Calif.).....	San Francisco, Calif.....	Mission Street Wharf.
29	Fsh.	2	20	Carl D. Edwards.....	Seattle, Wash.....	Cove, Wash.
30	Fsh.	4	b 30	George W. Bohman.....	Milwaukee, Wis.....	Algoma, Wis.
31	Fsh.	6	70	Nakat Packing Corporation (N. Y.).....	Ketchikan, Alaska.....	Dexter Horton Building, Seattle, Wash.
32	Oys.	2	12	George R. Park.....	Philadelphia, Pa.....	Croton Road, Wayne, Pa.
33	Tow.	4	150	J. H. Coppedge.....	Jacksonville, Fla.....	204 East Bay Street.
34	Frt.	3	16	E. G. Birdsong.....	Wilmington, Del.....	Pennsgrove, N. J.
35	Pas.	2	75	John A. Sayman.....	New London, Conn.....	25 Cambridge Avenue, White Plains, N. Y.
36	Fsh.	6	45	Robert A. Sanchez, jr.....	Newport, R. I.....	129 Spring Street.
37	Frt.	2	25	Anna Service (N. Y.).....	New York, N. Y.....	Foot East Twenty-sixth Street.
38	Wat.	2	60	R. J. Taylor.....	Baltimore, Md.....	39 South Gay Street.
39	Fsh.	2	50	George E. Topham.....	New York, N. Y.....	260 Watchung Avenue, West Orange, N. J.
40	Pas.	1	60	Frank W. Vell.....	Philadelphia, Pa.....	4425 North Twenty-ninth Street.
41	Fsh.	2	14	Michael G. Lasley.....	Sault Ste. Marie, Mich.....	St. Ignace, Mich.
42	Fsh.	3	b 15	O. R. Olsen.....	Milwaukee, Wis.....	Oconto, Wis.
43	Msc.	1	40	Glen Cove Gas Float Co. (N. Y.).....	New York, N. Y.....	3 Cole Street, Glen Cove, L. I., N. Y.
44	Fsh.	4	65	Gunnar Karl Peterson.....	Philadelphia, Pa.....	241 Casplan Avenue, Atlantic City, N. J.
45	Fsh.	2	45	Carl Beckman.....	New Bedford, Mass.....	202 Bedford Street.
46	Pas.	1	50	Marie Grgios.....	St. Louis, Mo.....	7716 Conduit Street.
47	Fsh.	6	20	Ship Bottom Pound Fisheries (N. J.).....	Philadelphia, Pa.....	Beach Haven Crest, N. J.
48	Fsh.	3	30	Anton L. Gale.....	Seattle, Wash.....	1112 Sturgis Avenue.
49	Fsh.	1	35	W. C. Andrews.....	Portland, Oreg.....	Newport, Oreg.
50	Msc.	1	85	George C. Hopkins.....	Annapolis, Md.....	Shady Side, Md.
51	Pas.	2	80	Alexander Seasberg.....	Philadelphia, Pa.....	Cape May, N. J.
52	Tow.	4	40	E. V. Igert.....	Louisville, Ky.....	913 South Third Street, Paducah, Ky.
53	Drg.	4	100	Vermillion Sand & Supply Co. (Ohio).....	Sandusky, Ohio.....	Vermillion, Ohio.
54	Fsh.	1	45	Mildred F. Stark.....	New York, N. Y.....	Bayport, L. I., N. Y.
55	Tow.	1	65	Bilhorn, Bower & Peters (Mo.).....	St. Louis, Mo.....	Railway Exchange Building.
56	Fsh.	5	25	Wallace W. Edey.....	Newport, R. I.....	Block Island, R. I.

^a Formerly ga. s. Anna.
^b U. S. N. ga. s. Anna.

Line No.	Official No.	Signal and radio-call letters	Rig	Name of vessel	Tonnage		Register dimensions			When built	Where built
					Gross	Net	Length	Breadth	Depth		
					Feet						
1	225438		Ol. s.	Anna C.....	30	10	57.6	14.8	6.1	1926	Kennebunkport, Me..
2	230709		Ga. s.	Anna C.....	9	6	32.2	10.3	4.7	1931	West Haven, Conn...
3	231146		Ga. s.	Anna C.....	10	6	31.8	11.3	5.2	1916	Belmar, N. J.....
4	212102		Ga. s.	Anna D.....	10	10	33.7	10.6	4.5	1914	Westerly, R. I.....
5	107603		Ga. s.	Anna E.....	17	17	60.0	17.5	3.8	1900	St. Michaels, Md.....
6	223614		Ol. s.	Anna E.....	84	72	60.7	21.0	6.1	1924	Paulsboro, N. J.....
7	212501		Ga. s.	Anna G.....	10	8	41.6	11.8	3.8	1914	San Diego, Calif.....
8	225821		Ga. s.	Anna G.....	10	9	32.5	12.6	3.7	1926	Forked River, N. J.....
9	208775		Ga. s.	Anna H.....	49	46	56.0	17.0	4.5	1911	Greenwich Pier, N. J.....
10	215226		Ol. s.	Anna J.....	28	22	46.0	13.3	6.7	1917	Tacoma, Wash.....
11	226646		Ga. s.	Anna J.....	18	6	42.0	14.0	5.0	1929	Fernandina, Fla.....
12	233866		Ga. s.	Anna K.....	13	11	36.3	12.3	5.0	1935	Port Elizabeth, N. J.....
13	215610		Ga. s.	Anna L.....	6	5	28.6	10.5	3.4	1895	Brooklyn, N. Y.....
14	1481		Ga. s.	Anna M.....	14	10	39.2	13.7	4.3	1867	do.....
15	107700		Ga. s.	Anna M.....	11	9	38.5	10.3	4.1	1901	Quincy, Mass.....
16	224743		Ga. s.	Anna M.....	9	7	28.0	12.1	4.0	1925	Island Heights, N. J.....
17	230350		Ol. s.	Anna M.....	76	51	104.6	14.7	7.9	1918	Camden, N. J.....
18	232152		Ga. s.	Anna M.....	14	10	47.5	11.0	4.8	1903	San Francisco, Calif.....
19	224510		Ga. s.	Anna N.....	8	6	32.2	11.7	2.8	1925	Westfield, N. Y.....
20	231240		Ol. s.	Anna O.....	42	29	61.0	18.5	5.5	1930	College Point, N. Y.....
21	221610		Ol. s.	Anna S.....	23	12	48.4	15.2	5.9	1921	Friendship, Me.....
22	223018		Ga. s.	Anna S.....	14	10	32.6	11.0	4.0	1923	Warroad, Minn.....
23	233134		Ga. s.	Anna S.....	10	8	34.1	10.2	4.2	1934	Salem, N. J.....
24	220383		Ga. s.	Anna V.....	7	5	27.9	12.2	3.6	1915	Belford, N. J.....
25	223011		Ga. s.	Anna W.....	8	6	34.4	10.3	4.3	1922	Bayonne, N. J.....
26	207259		Ol. s.	Anna and Ella.....	34	27	55.9	17.7	6.3	1910	Greenwich, N. J.....
27	209254		Ga. s.	Anna and Helen.....	32	19	57.0	19.3	5.5	1911	Dorchester, N. J.....
28	206964		Ga. s.	Anna and Marie.....	14	8	48.0	17.0	4.5	1909	Leesburg, N. J.....
29	106624		Ga. s.	Anna Bell.....	11	7	30.9	14.0	4.3	1888	Oyster Bay, N. Y.....
30	107457		Ga. s.	Anna Bell.....	8	6	37.9	12.5	3.1	1898	Green Run, Md.....
31	233304		Ga. s.	Anna Tucker.....	10	6	37.3	11.3	3.6	1934	Parksley, Va.....
32	217825		Ga. s.	Annabelle.....	7	6	28.0	8.6	3.3	1917	Green Bay, Wis.....
33	229257		Ga. s.	Annabelle.....	14	10	46.0	10.5	4.9	1929	Red Bank, N. J.....
34	229333		Ol. w.	Annabelle R.....	34	23	52.5	16.0	7.3	1930	Somerset, Mass.....
35	739		Ga. s.	Anna Brown.....	48	45	63.6	21.7	5.0	1866	Westfield, N. Y.....
36	210269		Ol. s.	Anna Elizabeth.....	38	26	60.1	18.2	5.4	1912	Paulsboro, N. J.....
37	227521		Ga. s.	Anna Esther.....	15	10	38.5	11.2	5.7	1928	Noank, Conn.....
38	216764		Ga. s.	Anna Florence.....	20	16	57.6	15.8	4.0	1918	Chester, Md.....
39	225117		Ol. s.	Anna Guarino.....	23	16	47.6	13.7	6.3	1925	Plymouth, Mass.....
40	201547		Ga. s.	Anna Long.....	25	6	54.6	19.8	3.3	1904	Bloxvi, Miss.....
41	232242		Ga. s.	Anna Lou.....	7	6	31.8	8.3	3.7		Coscob, Conn.....
42	107745		Ga. s.	Anna Louise.....	9	8	39.0	12.6	2.9	1902	Bon Secour, Ala.....
43	224683		Ga. s.	Anna Madre.....	13	11	36.5	12.4	4.6	1925	Boston, Mass.....
44	233113		Ga. s.	Anna Mae.....	9	7	33.1	10.6	4.0	1934	Houghton, Wash.....
45	228743		Ga. s.	Anna Marie.....	26	21	49.8	14.5	5.1	1927	Heislerville, N. J.....
46	234030		Ga. s.	Anna Marie.....	8	5	31.4	11.3	4.0	1935	Lavallette, N. J.....
47	221057		Ol. s.	ANNA MARIE II.....	9	6	38.7	10.4	3.8	1921	Baltimore, Md.....
48	214041		Ol. s.	Anna May.....	58	47	78.5	18.8	6.6	1916	Pocomoke City, Md.....
49	228528		Ga. s.	Anna May.....	9	6	34.1	9.8	4.8	1929	Seattle, Wash.....
50	231938		Ga. s.	Anna May.....	15	13	40.6	14.4	3.4	1914	Port Orange, Fla.....
51	213809		Ga. s.	Anna May L.....	11	7	38.0	12.0	4.4	1915	New Brunswick, N. J.....
52	106291		Ga. s.	Anna Sherman.....	44	30	60.9	21.5	5.6	1884	Cambridge, Md.....
53	216428		Ga. s.	Anna B. Porter.....	8	5	31.5	9.5	3.7	1918	Bay Center, Wash.....
54	225023		Ol. s.	Anna C. Perry.....	43	12	64.5	16.6	7.7	1925	Thomaston, Me.....
55	203455		Ga. s.	Anna C. Terry.....	22	13	51.0	18.4	4.9	1906	Dividing Creek, N. J.....

¹ Formerly ga. s. Maine.

² Formerly ^a ga. s. Anna J.
^b British ga. s. Anna J.

Line No.	Service	Crew	Horse-power	Name of owner	Home port	Address of owner
1	Cod.	5	60	Ole C. Christenson	Portland, Me.	49 Elmwood Avenue, South Portland, Me.
2	Fsh.	1	680	Charles E. Chapman	New Haven, Conn.	20 Treadwell Street, West Haven, Conn.
3	Fsh.	1	120	Frank S. Tilton	Perth Amboy, N. J.	16 Broad Street, Manasquan, N. Y.
4	Fsh.	2	40	Nicholas C. King	New London, Conn.	12 Water Street, Stonington, Conn.
5	Frt.	2	5	James H. Jones	Crisfield, Md.	Elliott, Md.
6	Frt.	2	60	Petroleum Carrier (N. J.)	Newark, N. J.	140 Market Street, Paterson, N. J.
7	Fsh.	2	40	Aldina Silva	San Diego, Calif.	3135 Carleton Street, Point Loma, Calif.
8	Pas.	1	40	J. Lewis Barkalow	Philadelphia, Pa.	Forked River, N. J.
9	Frt.	2	30	William M. Zeluff	New York, N. Y.	2699 Richmond Terrace, Mariners Harbor, S. I., N. Y.
10	Fsh.	5	75	Edward Lawler	Ketchikan, Alaska	c/o Nordby Supply Co.
11	Fsh.	3	65	Joaquin Lopes Terremonte, Sr.	Brunswick, Ga.	c/o Lopez Shrimp Co
12	Fsh.	2	40	David B. King	Philadelphia, Pa.	417 East Oak Street, Millville, N. J.
13	Pas.	1	30	Edwin Anderson	New York, N. Y.	Bergen Beach (B).
14	Pas.	2	60	Prudence Island Navigation Co. (R. I.)	Providence, R. I.	Prudence Island, R. I.
15	Pas.	2	24	Edgar S. Lawrence	Boston, Mass.	Newtonville, Mass.
16	Pas.	1	35	Roy E. Koch	Philadelphia, Pa.	Seaside Park, N. J.
17	Fsh.	7	150	John Munson	do	North Wildwood, N. J.
18	Pas.	1	50	Charles Mutz	New York, N. Y.	265 Chauncey Street (B).
19	Fsh.	4	80	Henry P. Newton	Buffalo, N. Y.	Irving, N. Y.
20	Fsh.	5	100	William J. Skaraasen	New York, N. Y.	325 Marine Avenue (B).
21	Fsh.	5	60	Fred Benson	do	2113 Kenmore Court (B).
22	Pas.	1	22	Harvey R. Selvog	Duluth, Minn.	Warroad, Minn.
23	Fsh.	1	47	Thomas E. Ackley	Philadelphia, Pa.	Salem, N. J.
24	Msc.	1	12	Ludwig Sorensen	Perth Amboy, N. J.	235 Clendenny Avenue, Jersey City, N. J.
25	Pas.	2	25	Charles Hering	New York, N. Y.	72 Arlington Avenue, Mariners Harbor, S. I., N. Y.
26	Fsh.	0	90	Schooner Anna and Ella (Mass.)	do	16 Fulton Market.
27	Oys.	6	36	John W. Sharp	Philadelphia, Pa.	Leesburg, N. J.
28	Frt.	5	30	William W. Flavell	New York, N. Y.	37 South Orange Street, South Orange, N. J.
29	Pas.	2	24	Anthony Martin	do	915 East Two hundred and twenty-seventh Street.
30	Oys.	3	24	W. J. Matthews	Cape Charles, Va.	Chincoteague, Va.
31	Pas.	3	30	John T. Annis	do	Parkside, Va.
32	Fsh.	2	15	Albert H. Campshure	Duluth, Minn.	2125 West Seventh Street, Superior, Wis.
33	Pas.	3	100	John A. Voll	New York, N. Y.	1491 De Kalb Avenue (B).
34	Cod.	5	300	Antonlo Morelli	Boston, Mass.	11 Emmons Street, East Boston, Mass.
35	Frt.	2	50	Wilbur A. Verity	New York, N. Y.	83 Bedell Street, Freeport, L. I., N. Y.
36	Frt.	3	45	Howard L. McNamara	do	Greenport, N. Y.
37	Fsh.	2	40	O. W. Hendricksen	New London, Conn.	Noank, Conn.
38	Frt.	2	25	Marion Sherbert	Annapolis, Md.	Deale, Md.
39	Cod.	3	45	Sebastiano Tringali	Boston, Mass.	56 Hale Street.
40	Fsh.	4	30	Dunbar-Dukate Co. (La.)	New Orleans, La.	822 Perdido Street.
41	Pas.	1	30	Lewis S. Eldridge	Philadelphia, Pa.	14 South Martindale Avenue, Ventnor, N. J.
42	Fsh.	2	24	Eddie Hanson	Mobile, Ala.	Daphne, Ala.
43	Cod.	3	24	Benedetto Romano	Boston, Mass.	16 Fleet Street.
44	Pas.	1	40	William Polhamus	Philadelphia, Pa.	Leesburg, N. J.
45	Fsh.	8	40	Wrangell Packing Co. (T. A.)	Wrangell, Alaska	
46	Fsh.	6	80	Frank Weber	Perth Amboy, N. J.	Wesley Beach, Monmouth Beach, N. J.
47	Tow.	1	100	August C. Stenger	Baltimore, Md.	3122 Foster Avenue.
48	Fsh.	7	60	Gertrude H. Fagan	Philadelphia, Pa.	Port Norris, N. J.
49	Fsh.	2	16	Albert Erickson	Aberdeen, Wash.	Box 685, South Bend, Wash.
50	Tow.	5	40	Lorenzo W. Baldwin	Miami, Fla.	Law Exchange Building, Jacksonville, Fla.
51	Msc.	1	24	Walter G. Bruggeman	New York, N. Y.	Carlton Avenue, East Islip, L. I., N. Y.
52	Fsh.	3	40	Mary P. Covington	Crisfield, Md.	White Haven, Md.
53	Fsh.	1	16	C. H. Slonecker	Marshfield, Oreg.	Gardiner, Oreg.
54	Cod.	5	100	Eugene M. Perry	Vineyard Haven, Mass.	Nantucket, Mass.
55	Oys.	5	20	Harry M. Thompson	Philadelphia, Pa.	Heiserville, N. J.

¹ Formerly U. S. Navy ol. s. S. C. No. 430.

² Formerly U. S. Quartermaster Corps st. s. Alcatraz.

³ Formerly ol. s. America.

⁴ Formerly ol. s. Alice N.

Line No.	Official No.	Signal and radio-call letters	Rig	Name of vessel	Tonnage		Register dimensions			When built	Where built
					Gross	Net	Length	Breadth	Depth		
							Feet	Feet	Feet		
1	223640		Ga. s.	Anna I. Brown	10	7	37.8	10.4	4.0	1924	Groton, Conn.
2	200838		Ga. s.	Anna M. Frome	46	15	69.5	20.8	5.7	1904	Greenwich, N. J.
3	106994		Ga. s.	Anna M. Newcomb	24	13	51.6	16.7	4.9	1893	Leesburg, N. J.
4	106014		Ga. s.	Anna M. Robbins	25	11	52.5	17.8	5.3	1881	Dorchester, N. J.
5	106392		Ga. s.	Anna W. Neal	16	6	44.6	15.9	4.3	1885	do
6	231575		Ga. s.	Anne	14	9	44.2	9.4	4.9	1932	Los Angeles, Calif.
7	232895		Ga. s.	Anne	14	9	37.0	11.0	4.8	1926	Key West, Fla.
8	226424		Ol. s.	Anne II.	17	12	41.1	11.3	5.8	1927	Seattle, Wash.
9	216125		Ol. s.	Anne B.	25	17	54.0	14.0	6.7	1918	Brooklyn, N. Y.
10	227089		Ga. s.	Anne B.	30	20	51.7	15.0	4.4	1927	Tarpon Springs, Fla.
11	211862		Ol. s.	Anne W.	94	79	100.0	22.1	5.2	1913	Portland, Oreg.
12	229472		Ga. s.	Anne Arlene	51	43	60.8	17.2	6.1	1930	Bellingham, Wash.
13	233434		Ga. s.	Anne Gardner	63	56	61.8	24.0	4.8	1934	New Bern, N. C.
14	223570		Ga. s.	Anne Marie	34	27	69.7	16.6	6.7	1912	Port Hawksbury, Nova Scotia.
15	232765		Ga. s.	Anne Silvia	22	9	45.5	14.0	6.4	1933	Friendship, Me.
16	233012	WJFB	Ol. s.	Annette	68	46	67.7	17.9	9.4	1934	Tacoma, Wash.
17	233458		Ga. s.	Annice	9	7	35.0	11.5	3.2	1931	Pascagoula, Miss.
18	106875		Ga. s.	Annie	5	5	26.3	12.2	3.8	1883	Saunderstown, R. I.
19	209420		Ga. s.	Annie	11	6	45.6	14.4	3.3	1911	Chuckatuck, Va.
20	211328		Ga. s.	Annie	12	8	36.0	13.1	4.4	1914	Jersey City, N. J.
21	221779		Ga. s.	Annie	6	5	31.9	10.2	3.5	1921	Boachhaven, N. J.
22	224172		Ol. s.	Annie	25	17	46.0	13.7	6.9	1924	Boston, Mass.
23	226119		Ga. s.	Annie	11	9	37.3	13.9	3.4	1926	New Haven, Conn.
24	231071		Ga. s.	Annie	8	5	36.0	9.4	3.0	1931	Morehead City, N. C.
25	224193		Ol. s.	Annie II.	23	15	48.3	14.4	6.0	1924	Plymouth, Mass.
26	221425		Ga. s.	Annie III.	14	10	36.8	14.0	4.7	1914	Perth Amboy, N. J.
27	224235		Ga. s.	Annie B.	10	8	31.4	9.4	2.4	1920	Berwick, La.
28	233886		Ga. s.	Annie B.	12	10	38.0	11.0	5.0	1935	Millford, Del.
29	106778		Ga. s.	Annie G.	31	28	61.0	17.7	4.9	1890	Nyack, N. Y.
30	231231		Ga. s.	Annie K.	13	11	35.4	11.8	3.8	1912	Wrangell, Alaska.
31	107534		Ga. s.	Annie L.	61	47	62.7	25.0	5.0	1900	San Francisco, Calif.
32	204008		Ga. s.	Annie L.	20	10	50.5	15.5	4.5	1906	Bath, Me.
33	216306		Ga. s.	Annie L.	6	6	32.0	9.4	3.2		Unknown
34	203255		Ga. s.	Annie M.	24	21	49.1	16.7	4.5	1898	Warwick, R. I.
35	229637		Ol. s.	Annie O.	40	20	57.7	15.8	7.9	1929	Harrisburg, Tex.
36	231326		Ga. s.	Annie and Agnes	9	6	44.7	9.8	3.7	1931	Honga, Md.
37	211155		Ga. s.	Annie & Elsie	10	6	45.2	12.5	3.3	1913	Gwynn, Va.
38	230808		Ga. s.	Annie and Josephine	15	13	40.2	12.3	5.2	1931	East Boston, Mass.
39	229045		Ol. s.	Annie & Josie	32	22	58.2	15.2	6.8	1929	Plymouth, Mass.
40	224227		Ol. s.	Annie and Mary	48	13	67.0	19.2	8.1	1924	Essex, Mass.
41	157308		Ga. s.	Annie and Nora	14	13	36.6	15.1	4.2	1890	Patchogue, N. Y.
42	224537		Ga. s.	Annie Belle	28	23	55.3	16.5	6.6	1925	Millville, Fla.
43	223556	KLED	Ol. s.	Annie Dow	247	65	134.3	21.7	10.9	1924	Weems, Va.
44	106485		Ga. s.	Annie Florence	8	7	33.7	13.6	3.4	1886	Speonk, N. Y.
45	233564		Ga. s.	Annie Gertrude	8	5	36.0	10.2	2.6	1934	Harker's Island, N. C.
46	9962		Ga. s.	Annie Holmes	18	7	45.2	17.0	4.4	1871	River Head, N. Y.
47	210611		Ga. s.	Annie Louise	22	7	46.5	14.0	7.0	1912	East Boothbay, Me.
48	224561		Ol. s.	Annie Louise	31	18	54.0	16.0	6.5	1925	do
49	211648		Ga. s.	Annie Mae	16	11	49.7	12.4	5.2	1913	Morgan City, La.
50	212087		Ga. s.	Annie Marie	18	8	51.2	14.1	4.5	1914	Grimstead, Va.
51	107444		Ga. s.	Annie May	9	8	33.0	13.7	3.8	1899	Baldwin, N. Y.
52	232565		Ga. s.	Annie May	22	15	55.3	11.4	4.3	1933	Memphis, Tenn.
53	106815		Ga. s.	Annie Moore	11	7	41.2	14.1	3.4	1889	Smyrna, N. C.
54	220742		Ga. s.	Annie Otto	11	8	40.0	14.5	2.8	1920	Miami, Fla.
55	107483		Ol. s.	Annie Redding	17	7	49.0	16.7	3.6	1899	Biloxi, Miss.
56	107711		Ga. s.	Annie Strong	22	18	51.2	17.5	3.2	1901	Shellbanks, Ala.
57	106074		Ga. s.	Annie A. Smith	10	8	36.0	14.0	3.8	1882	Freeport, N. Y.
58	107160		Ol. s.	Annie E. Edwards	61	48	72.8	22.6	6.2	1895	Tottenville, N. Y.
59	106444		Ga. s.	Annie F. Kimball	41	38	59.3	19.5	5.7	1886	Boothbay, Me.
60	219612		Ga. s.	Annie H. Helen	17	9	47.0	16.8	4.1	1920	Norfolk, Va.

¹ Formerly (a British ga. s. Casarco No. 2.
 (b ga. s. Casarco No. 2.

² Formerly sloop (a David B.
 (b Aimee.

Line No.	Service	Crew	Horse-power	Name of owner	Home port	Address of owner
1	Fsh.	1	40	Henry I. Lasell.....	Newport, R. I.....	14 Simmons Street.
2	Oys.	12	75	George N. Shillingsburg.....	Philadelphia, Pa.....	Greenwich, N. J.
3	Oys.	4	25	Howard Garrison.....	do.....	Port Norris, N. J.
4	Oys.	5	25	Roscoe W. Shull.....	do.....	Do.
5	Oys.	4	42	Joseph N. Fowler.....	do.....	Do.
6	Pas.	2	b200	E. A. Judd.....	Los Angeles, Calif.....	1375 West Seventh Street, Long Beach, Calif.
7	Fsh.	2	b30	Samuel C. Anderson.....	Key West, Fla.....	910 Ferdinand Street, Coral Gables, Fla.
8	Fsh.	2	44	J. H. Jensen.....	Sitka, Alaska.....	c/o Sunde d'Evers, Colman Dock, Seattle, Wash.
9	Msc.	1	100	Atlantic, Gulf & Pacific Co. (W. Va.).....	New York, N. Y.....	15 Park Row.
10	Pas.	3	60	Bellevue Biltmore (Del.).....	Tampa, Fla.....	Belleair, Fla.
11	Tow.	6	275	Pioneer Transport Co. (Wash.).....	Seattle, Wash.....	2501 Northlake Avenue.
12	Fsh.	2	175	Gus Strand.....	Juneau, Alaska.....	1215 Spur Street, Aberdeen, Wash.
13	Fer.	3	80	North Carolina Highway and Public Works Commission.	Beaufort, N. C.....	New Bern, N. C.
14	Fsh.	5	45	Christian Berntsen.....	Philadelphia, Pa.....	450 West Montgomery Ave- nue, Wildwood, N. J.
15	Frt.	1	80	Bernard T. Zahn.....	Rockland, Me.....	Bremen, Me.
16	Fsh.	4	180	Annette Island Canning Co. (Alaska).....	Seattle, Wash.....	Metlakatla, Alaska.
17	Fsh.	2	30	J. E. Dobbs.....	Bayou la Batre, Ala.....	
18	Fsh.	1	12	Fred Ando.....	Bridgeport, Conn.....	320 Bostwick Avenue.
19	Oys.	2	45	G. W. Mills.....	Newport News, Va.....	Seaford, Va.
20	Pas.	2	50	Henry Achiron.....	New York, N. Y.....	1739 West Third Street (B).
21	Fsh.	6	12	Pietro Pittaluga.....	Philadelphia, Pa.....	140 Italia Street, Sea Isle City, N. J.
22	Cod.	5	45	Gus Gilardi.....	Boston, Mass.....	293 North Street.
23	Oys.	2	b36	Setauket Oyster Co. (Conn.).....	New Haven, Conn.....	373 State Street.
24	Fsh.	5	35	H. Y. Mizell.....	Beaufort, N. C.....	Morehead City, N. C.
25	Cod.	6	45	Salvatore Passanisi.....	Boston, Mass.....	69 Hale Street.
26	Pas.	1	36	Augustus M. Long.....	Perth Amboy, N. J.....	67 Madison Avenue.
27	Frt.	2	12	Dora Mitchell Billott.....	New Orleans, La.....	Houma, La.
28	Pas.	1	35	Walter M. Buckson.....	Wilmington, Del.....	Leipsc, Del.
29	Frt.	1	24	John De Waal.....	New York, N. Y.....	538 Main Street, Greenport, N. Y.
30	Fsh.	1	14	John Kassunk.....	Wrangell, Alaska.....	
31	Frt.	1	80	W. B. Ortley.....	San Francisco, Calif.....	Alviso, Calif.
32	Fsh.	5	25	Rufus D. Willis.....	Newport, R. I.....	New Shoreham, R. I.
33	Pas.	1	17	Arvid Olander.....	New York, N. Y.....	167-29 Keywell Avenue, Hollis, N. Y.
34	Tow.	2	42	Connie Von Esmark.....	do.....	61 Main Street, Port Wash- ton, N. Y.
35	Tow.	4	200	Parker Bros. (Tex.).....	Houston, Tex.....	1102 Holly Street.
36	Fsh.	2	28	W. O. Brown.....	Crisfield, Md.....	Deals Island, Md.
37	Frt.	1	24	J. H. Gwynn.....	Norfolk, Va.....	Crickett Hill, Va.
38	Cod.	8	24	Gaetano Frontiero.....	Gloucester, Mass.....	6 Fort Square.
39	Cod.	6	60	Charles Bono.....	Boston, Mass.....	193 North Street.
40	Cod.	10	60	Frontera Scola Vessels Co. (Mass.).....	Gloucester, Mass.....	Fort Wharf.
41	Frt.	1	16	H. W. Twiford.....	Elizabeth City, N. C.....	Stumpy Point, N. C.
42	Fsh.	7	30	St. Andrews Bay Foundry & Machine Co. (Del.)	Pensacola, Fla.....	Box 277.
43	Fsh.	30	b300	Bellows & Squires Co. (Va.).....	Reedville, Va.....	Ocran, Va.
44	Frt.	2	16	Nathan Warner.....	New York, N. Y.....	New Suffolk, N. Y.
45	Fsh.	2	80	H. V. Styron.....	Beaufort, N. C.....	
46	Oys.	5	18	Gove Shorts.....	Wilmington, Del.....	Little Creek, Del.
47	Cod.	7	52	Abner J. Harris.....	Portland, Me.....	284 Broadway, South Port- land, Me.
48	Cod.	3	45	Charles E. Ryder.....	Vineyard Haven, Mass.	38 Union Street, Nantucket, Mass.
49	Tow.	2	159	W. L. Jones.....	Galveston, Tex.....	Guaranty Building.
50	Msc.	1	40	Wilbur F. Morgan.....	Crisfield, Md.....	Route 2.
51	Fsh.	2	24	J. H. Jarvis.....	Newport News, Va.....	Hampton, Va.
52	Tow.	1	100	Patton-Tully, Transportation Co. (Tenn.).....	Memphis, Tenn.....	Bickford Station.
53	Frt.	2	40	Frank McCabe.....	Charleston, S. C.....	114 Rutledge Avenue.
54	Pas.	2	25	Joseph O. Esser.....	Miami Fla.....	Box 1591, Fort Lauderdale, Fla.
55	Fsh.	3	24	Martin Fountain Co. (La.).....	New Orleans, La.....	Lafitte, La.
56	Oys.	5	24	Braun Canning Co. (La.).....	Gulfport, Miss.....	2850 West Beach Boulevard, Biloxi, Miss.
57	Fsh.	2	34	Charles J. Horgen.....	New York, N. Y.....	Nesconset, L. I., N. Y.
58	Oys.	2	70	Robert Ferguson.....	Philadelphia, Pa.....	Port Norris, N. J.
59	Frt.	2	24	Eben W. Alley.....	Jonesport, Me.....	Beals, Me.
60	Fsh.	2	50	L. P. Forrest.....	Newport News, Va.....	58 Hope Street, Hampton, Va.

³ Formerly sloop Friendly.

Motor Vessels

Line No.	Official No.	Signal and radio-call letters	Rig	Name of vessel	Tonnage		Register dimensions			When built	Where built
					Gross	Net	Length	Breadth	Depth		
					Feet						
					Length	Breadth	Depth				
1	106583		Ga. s.	Annie P. Parks	11	8	57.5	15.2	3.4	1888	Saint Peters, Md.
2	107797		Ga. s.	Annie T. Haley	8	5	45.3	14.0	3.0	1898	Wachapreague, Va.
3	211894		Ga. s.	Annis	15	10	42.3	10.7	3.6	1913	Beaufort, N. C.
4	222171		Ga. s.	Anny	10	8	33.0	11.1	4.0	1922	Juneau, Alaska
5	200999		Ga. s.	Anona	10	10	37.0	12.8	6.6	1904	Cushing, Me.
6	221714		Ga. s.	Anona	13	11	35.4	10.2	4.8	1921	Manette, Wash.
7	229924		Ga. s.	Anona	26	17	48.0	13.0	6.7	1930	Brooklyn, N. Y.
8	228090		Ga. s.	Ansley	23	17	50.6	12.9	3.8	1928	Cut Off, La.
9	225502	WGDF	Ol. s.	Ansonia	50	34	63.4	16.2	7.6	1926	Gig Harbor, Wash.
10	226464		Ol. s.	Antarctic	44	34	58.9	15.8	7.2	1927	Dockton, Wash.
11	213155		Ol. s.	Antler	35	28	55.5	14.3	6.7	1915	Gig Harbor, Wash.
12	229897		Ga. s.	Antler	11	5	35.0	11.6	3.8	1930	Biloxi, Miss.
13	224316		Ga. s.	Antlers	8	7	33.9	10.1	4.6	1924	Nyack, N. Y.
14	205202		Ga. s.	Antoinette	10	7	34.6	9.8	3.2	1908	Seattle, Wash.
15	208755		Ol. s.	Antoinette L.	25	17	47.3	13.0	5.6	1911	do
16	217800		Ol. s.	Antonina	29	19	55.2	14.2	6.6	1918	Rockport, Mass.
17	227040		Ol. s.	Antonina	45	22	66.6	16.3	7.7	1927	Damariscotta, Me.
18	231587		Ol. s.	Antonino	20	9	50.1	13.7	5.1	1927	San Francisco, Calif.
19	228262		Ol. s.	Antonio	54	30	76.6	16.3	8.4	1929	Damariscotta, Me.
20	232833		Ol. s.	Antonita R.	10	5	33.0	11.8	4.0	1925	Fernandina, Fla.
21	202077	KLEE	Ol. s.	Anvil	363	276	116.0	24.5	16.5	1905	San Francisco, Calif.
22	223787		Ga. s.	Any Where	23	18	47.7	10.0	4.0	1924	Clayton, N. Y.
23	216085		Ga. s.	Apache	90	77	74.7	19.0	8.6	1918	Port Blakely, Wash.
24	214144		Ga. s.	Apex No. 1	19	15	42.4	12.4	5.6	1916	Seattle, Wash.
25	216183		Ol. s.	Apokak	33	22	55.3	14.0	6.0	1918	Tacoma, Wash.
26	231653		Ga. s.	Apollo	10	8	38.6	13.2	4.6	1932	New London, Conn.
27	231893		Ga. s.	Appomattox	22	14	53.2	11.4	5.7	1932	Brooklyn, N. Y.
28	105711		Ga. s.	Aqua Pura	11	10	36.0	11.4	4.2	1870	Gloucester, Mass.
29	106689		Ol. s.	Aquidneck	58	29	69.3	17.9	7.4	1889	Boston, Mass.
30	212452		Ol. s.	Aquidneck	18	5	42.7	14.5	4.9	1914	Friendship, Me.
31	231204		Ga. s.	Ara	8	6	31.0	9.4	4.0	1920	Wrangell, Alaska
32	208385		Ol. s.	Arab	8	5	43.4	10.4	3.0	1911	Everett, Wash.
33	106328		Ga. s.	Arabella	18	17	38.4	15.3	6.6	1884	Bath, Me.
34	209253		Ga. s.	Arabelle	26	14	53.0	17.5	5.3	1911	Dorchester, N. J.
35	107625		Ga. s.	Araminta	27	13	50.5	18.0	5.1	1901	Mauricetown, N. J.
36	229605		Ga. s.	Aranac II	10	7	33.5	9.6	3.6	1919	Norfolk, Va.
37	200090		Ga. s.	Aranca	10	7	32.0	10.6	4.9	1903	Mariner Harbor, N. Y.
38	231368		Ga. s.	Arawanna II	11	9	42.0	11.7	4.0	1931	Toledo, Ohio
39	203006		Ga. s.	Arbus	12	11	34.0	12.7	4.8	1906	Port Jefferson, N. Y.
40	201140		Ga. s.	Arbutus	20	18	45.0	11.0	3.0	1904	Bay City, Mich.
41	205715		Ga. s.	Arbutus	19	14	43.1	11.3	4.1	1907	Manitowoc, Wis.
42	208548		Ga. s.	Arbutus	11	8	31.5	9.4	3.5	1910	Sturgeon Bay, Wis.
43	226052		Ol. s.	Arbutus	14	10	37.2	11.2	4.1	1926	Naubinway, Mich.
44	107781		Ga. s.	Arcade	11	7	27.2	14.0	5.0	1902	Roslyn, N. Y.
45	219605		Ga. s.	Arcade	17	14	40.6	11.3	5.5	1920	Seattle, Wash.
46	215936		Ga. s.	Arcadia	35	29	58.6	19.3	4.2	1918	Orange, Tex.
47	227596		Ga. w.	Arcadia	88	76	70.3	17.0	3.2	1928	Kansas City, Kans.
48	210839		Ol. s.	Arcas	84	43	93.2	22.3	11.0	1912	Essex, Mass.
49	209885		Ga. s.	Arctic	7	5	28.5	8.2	4.2	1912	Houghton, Mich.
50	211429		Ga. s.	Arctic	43	29	52.4	14.5	7.4	1913	Seattle, Wash.
51	213892		Ol. s.	Arctic	37	29	55.2	15.0	6.5	1916	Tacoma, Wash.
52	215029		Ga. s.	Arctic	32	25	53.2	14.7	6.3	1917	do
53	218028		Ga. s.	Arctic	11	9	36.7	10.1	4.6	1919	Seattle, Wash.
54	224633		Ol. s.	Arctic	89	75	78.0	24.7	7.4	1925	Brookhaven, N. Y.
55	225442		Ol. s.	Arctic	17	14	41.5	12.3	5.9	1926	Seattle, Wash.
56	230370		Ol. s.	Arctic	16	11	39.1	11.3	5.5	1930	do
57	230784		Ga. s.	Arctic	?	5	29.8	9.3	3.6	1921	do
58	227195		Ol. s.	Arcturus	13	8	36.8	10.7	5.2	1928	do
59	227757		Ga. s.	Ardis	9	6	33.3	9.3	4.4	1928	do
60	210043		Ga. s.	Argo	48	32	57.0	15.8	5.6	1912	do
61	221510		Ga. s.	Argo	21	14	49.2	14.0	4.3	1921	Galveston, Tex.
62	224873		Ol. s.	Argo	18	12	40.8	12.6	6.4	1925	Gig Harbor, Wash.
63	225604		Ol. s.	Argo	39	26	50.4	15.0	7.2	1926	Tacoma, Wash.
64	212779		Ol. s.	Argos	36	21	56.6	15.6	4.5	1914	Birmingham, Wash.
65	232002		Ga. s.	Argosy	8	5	34.8	9.0	4.1	1930	Unknown

1 Formerly ga. s. Tzaaroots.

2 Formerly { a ga. s. Antlers.
b U. S. Customs Service ga. s. Antlers.

Line No.	Service	Crew	Horse-power	Name of owner	Home port	Address of owner
1	Frt.	1	50	W. C. Mathews.....	Norfolk, Va.....	Chuckatuck, Va.
2	Oys.	2	18	E. S. Bloxom.....	Cape Charles, Va.....	Chincoteague, Va.
3	Frt.	3	24	B. C. Way.....	Beaufort, N. C.....	513 Front Street.
4	Fsh.	2	12	Jimmie Marks.....	Juneau, Alaska.....	General Delivery.
5	Msc.	3	12	Leslie O. Young.....	Newport, R. I.....	New Shoreham, R. I.
6	Fsh.	1	15	Libby, McNeill & Libby (Me.).....	Seattle, Wash.....	84 Hamlin Street.
7	Frt.	1	600	Charles Fisher.....	New York, N. Y.....	101 Vassar Avenue, Newark, N. J.
8	Fsh.	1	40	Washington Smith.....	New Orleans, La.....	Cut Off, La.
9	Fsh.	8	90	Alaska Packers Association (Calif.).....	Seward, Alaska.....	111 California Street, San Francisco, Calif.
10	Fsh.	7	75	Peter Bozanich.....	Seattle, Wash.....	182 Lee Street.
11	Fsh.	5	75	John Pederson.....	do.....	8405 Sixth Avenue NW.
12	Fsh.	1	25	Southern Shell Fish Co. (La.).....	New Orleans, La.....	Harvey, La.
13	Tow.	3	40	Ferrocarriles del Esta (P. R.).....	San Juan, P. R.....	Humacao, P. R.
14	Fsh.	1	40	Paul Benjamin.....	Tacoma, Wash.....	Beach, Wash.
15	Fsh.	8	50	Paul Luketa.....	Seattle, Wash.....	5567 Greenwood Avenue.
16	Fsh.	5	45	Olav T. Naley.....	New York, N. Y.....	4207 Eighth Avenue (B).
17	Cod.	10	60	Benny Randazza.....	Gloucester, Mass.....	14 Western Avenue.
18	Fsh.	1	75	Baladossaro Cefalu.....	San Francisco, Calif.....	228 Francisco Street.
19	Cod.	13	100	Cicochino Barbara.....	Gloucester, Mass.....	14 Beach Street.
20	Fsh.	2	40	J. S. Ramos.....	St. Augustine, Fla.....	Box 775.
21	Fsh.	6	250	Davis Fisheries (Wash.).....	Seattle, Wash.....	202 Bell Street Terminal.
22	Pas.	1	54	Clayton Boat Line (N. Y.).....	Cape Vincent, N. Y.....	Clayton, N. Y.
23	Fsh.	7	110	Pacific American Fisheries (Del.).....	Seward, Alaska.....	South Bellingham, Wash.
24	Fsh.	7	45	Henry Pfundt.....	Juneau, Alaska.....	Olalla, Wash.
25	Tow.	2	110	Abner Sund.....	Seattle, Wash.....	Hoodsport, Wash.
26	Fsh.	2	40	Daily Gramoline.....	New London, Conn.....	26 East Street.
27	Frt.	1	1, 200	Morris Zatlín.....	Philadelphia, Pa.....	154 St. Charles Place, Atlantic City, N. J.
28	Frt.	2	7	Howard L. Hayman.....	Calais, Me.....	
29	Tow.	3	200	Thames Shipyard (Conn.).....	New London, Conn.....	224 Bank Street.
30	Fsh.	4	24	Edward L. Sanchez.....	Newport, R. I.....	Block Island, R. I.
31	Fsh.	1	12	John Olson.....	Wrangell, Alaska.....	
32	Tow.	2	60	Cascade Tug Boat Co. (Wash.).....	Tacoma, Wash.....	1503 East Eleventh Street.
33	Fsh.	3	24	Thaddeus P. Dunn.....	Newport, R. I.....	New Shoreham, R. I.
34	Oys.	6	25	Benjamin Berry.....	Philadelphia, Pa.....	Port Norris, N. J.
35	Oys.	6	36	Albert C. Hagemann.....	do.....	Merchantsville, N. J.
36	Pas.	1	35	Joseph Arbusto.....	New York, N. Y.....	129 Palmer Place, Port Chester, N. Y.
37	Pas.	1	100	Harold Terhune.....	do.....	180 Haledon Avenue, Prospect Park, N. J.
38	Pas.	1	65	E. W. Ott.....	Toledo, Ohio.....	537 Palmwood Avenue.
39	Wat.	2	15	William McDaniel.....	New York, N. Y.....	156 Marine Street, City Island, N. Y.
40	Pas.	1	25	F. G. Bell.....	Des Moines, Iowa.....	McGregor, Iowa.
41	Msc.	2	36	Franklin C. Sears.....	Grand Haven, Mich.....	R. F. D. 1, Charlevoix, Mich.
42	Fsh.	2	20	Irwin A. Pulda.....	Milwaukee, Wis.....	1508 Erie Street, Racine, Wis.
43	Fsh.	3	50	Frank De Vet.....	Sault Ste. Marie, Mich.....	Fayette, Mich.
44	Pas.	1	40	Ruth M. Becht.....	New York, N. Y.....	138 East Thirty-eighth Street.
45	Fsh.	4	24	Helmar M. Pederson.....	Petersburg, Alaska.....	Petersburg, Alaska.
46	Fsh.	6	25	Steve Rodolfich.....	Gulfport, Miss.....	Biloxi, Miss.
47	Frt.	3	100	Massman Construction Co. (Mo.).....	Kansas City, Mo.....	534-6 New York Life Building.
48	Frt.	3	95	T. A. Thompson.....	Galveston, Tex.....	4702 Woodrow Street.
49	Fsh.	1	16	Frank Tuttle.....	Sault Ste. Marie, Mich.....	Skaneec, Mich.
50	Pas.	4	80	Ira M. Rank.....	Nome, Alaska.....	
51	Fsh.	3	75	Ingvald Stamnes.....	Ketchikan, Alaska.....	
52	Fsh.	8	50	Anton Bozanich.....	Seattle, Wash.....	707 Thirteenth Street, South Bellingham, Wash.
53	Fsh.	2	20	Edward N. Opheim.....	Seward, Alaska.....	Kodiak, Alaska.
54	Frt.	3	100	Socony-Vacuum Co. (N. Y.).....	New York, N. Y.....	26 Broadway.
55	Fsh.	2	35	Steen Alsos.....	Astoria, Ore.....	1912 Franklin Street.
56	Fsh.	2	30	Isaac Pederson.....	Ketchikan, Alaska.....	c/o Eagles Hall, Seattle, Wash.
57	Fsh.	2	6	M. J. Antonich.....	Wrangell, Alaska.....	
58	Fsh.	3	20	Edwin Remmen.....	Ketchikan, Alaska.....	c/o Nordby Supply Co.
59	Fsh.	1	16	J. R. Wise.....	do.....	Loring, Alaska.
60	Fsh.	2	50	Otto Kaske.....	Juneau, Alaska.....	Tenakee, Alaska.
61	Tow.	3	100	Lewis Rierson.....	Galveston, Tex.....	1107 Avenue A.
62	Pas.	2	25	Chris Andersen.....	Astoria, Ore.....	2155 Commercial Street.
63	Fsh.	6	50	Andrew Nelson.....	Tacoma, Wash.....	5825 Puget Sound Avenue.
64	Tow.	4	100	American Tug Boat Co. (Wash.).....	Seattle, Wash.....	City Dock, Everett, Wash.
65	Pas.	1	48	Eddie Jackowski.....	Newark, N. J.....	52 Chadwick Avenue.

³ Formerly ol. s. Bellingham.
⁴ Formerly ga. s. Birmingham.

⁴ Formerly U. S. Navy ga. s. No. 6656.

Motor Vessels

Line No.	Official No.	Signal and radio-call letters	Rig	Name of vessel	Tonnage		Register dimensions			When built	Where built
					Gross	Net	Length	Breadth	Depth		
					Feet						
					Feet	Feet	Feet				
1	211413		Ga. s.	Argus.....	22	15	44.0	13.3	5.2	1913	Seattle, Wash.....
2	211954		Ol. s.	Argus.....	14	9	60.9	15.0	2.7	1914	Caledonia, Wash.....
3	227017		Ga. s.	Argus.....	8	6	29.1	8.9	2.6	1916	Ketchikan, Alaska.....
4	232071		Ga. s.	Argyle.....	9	6	38.0	9.0	4.0	1914	Racine, Wis.....
5	106433		Ol. s.	Arladne.....	18	14	41.2	15.4	5.8	1886	Brooklyn, N. Y.....
6	107688		Ga. s.	Arllel.....	29	18	60.0	18.1	5.4	1901	Oriole, Md.....
7	220455		Ga. s.	Arllel.....	9	7	33.4	9.5	4.4	1920	Poulsbo, Wash.....
8	229387		Ol. s.	Arllel.....	81	55	74.0	22.4	7.9	1930	Rockport, Mass.....
9	233656		Ga. s.	Arivada.....	29	29	38.0	18.0	4.5	1931	Boulder Dam, Nev.....
10	212882		Ol. s.	Arizona.....	32	22	51.5	14.1	6.3	1914	Tacoma, Wash.....
11	232326		Ol. s.	Arizona.....	17	8	45.2	12.8	4.2	1927	Fernandina, Fla.....
12	223292		Ga. w.	Ark.....	26	26	64.6	18.0	2.7	1923	Clarksville, Mo.....
13	220221		Ga. s.	Arkansas.....	41	26	56.4	15.0	6.7	1920	Tacoma, Wash.....
14	204068		Ga. s.	Arlee.....	19	13	52.1	11.4	4.5	1907	Bullard, Wash.....
15	231263		Ga. s.	Arleen.....	10	6	28.7	9.0	3.0	1930	Little Suamico, Wis.....
16	216555		Ga. w.	Arleigh S. II.....	35	13	56.0	14.5	3.0	1918	Kampsville, Ill.....
17	208691		Ga. s.	Arlene.....	10	5	39.3	11.7	4.5	1911	Lubec, Me.....
18	228699		Ga. s.	Arlene.....	9	7	34.2	8.6	3.6	1898	Port Huron, Mich.....
19	232966		Ga. s.	Arlene II.....	16	13	44.8	10.7	5.1	1934	Port Clinton, Ohio.....
20	234039		Ga. s.	Arletta.....	13	11	33.0	11.4	5.0		Unknown.....
21	107571		Ga. s.	Arline.....	10	12	45.8	11.4	5.4	1900	Lynn, Mass.....
22	202742		Ga. s.	Arline.....	8	6	31.7	8.0	2.6	1905	Seattle, Wash.....
23	107674		Ga. s.	Arlington.....	9	6	45.6	14.7	2.8	1901	Hopkins, Va.....
24	225674		Ol. s.	Arlington II.....	41	28	59.6	16.2	6.3	1926	Mariners Harbor, N. Y.....
25	212556		Ol. s.	Arlyn Nelson.....	24	16	57.0	14.8	5.0	1914	Sunrise Beach, Wash.....
26	232445		Ol. s.	Arneo.....	17	9	41.8	9.3	5.6	1930	Honolulu, T. H.....
27	230985		Ol. s.	Armeda.....	7	5	34.0	9.6	2.8	1921	Ocracoke, N. C.....
28	168960		Ol. s.	Armistice (composite).....	227	107	120.8	27.6	11.3	1887	Linwood, Pa.....
29	233908		Ga. s.	Armor.....	7	5	29.5	9.0	4.3	1934	Seabeck, Wash.....
30	227248		Ol. s.	Arne.....	34	23	49.3	14.5	6.8	1928	Tacoma, Wash.....
31	218314		Ga. s.	Arnold G.....	16	11	34.2	12.9	5.1	1919	Port Blakely, Wash.....
32	206709		Ga. s.	Arrah Wanna.....	8	7	33.5	11.2	6.4	1909	Vinalhaven, Me.....
33	204782		Ga. s.	Arrow.....	13	9	45.7	8.5	3.3	1907	Seattle, Wash.....
34	223621		Ol. s.	Arrow.....	48	40	62.4	16.4	7.0	1924	do.....
35	231652		Ga. s.	Arrow.....	14	9	43.9	10.4	5.1	1932	Long Beach, Calif.....
36	232172		Ga. s.	Arrow.....	13	9	41.8	9.5	3.5		Unknown.....
37	233387		Ga. s.	Arrow.....	8	7	32.1	10.6	3.6	1930	Parkertown, N. J.....
38	223579		Ol. s.	Arrow No. 1.....	14	8	50.4	12.8	4.6	1924	Astoria, Ore.....
39	204915		Ga. s.	Arrow No. 2.....	14	9	50.0	12.2	4.1	1908	do.....
40	224927		Ol. s.	Arrow No. 3.....	33	14	61.5	16.0	6.5	1925	North Bend, Ore.....
41	230555		Ga. s.	Artemis.....	25	17	53.5	11.5	6.2	1931	New York, N. Y.....
42	106677		Ga. s.	Artemisia.....	10	9	37.2	13.6	3.0	1889	New Haven, Conn.....
43	233099		Ga. s.	Artful.....	10	7	34.3	9.9	4.4	1931	Miami, Fla.....
44	203682		Ol. s.	Arthmease C.....	18	11	51.9	17.5	3.8	1906	Biloxi, Miss.....
45	212907		Ga. s.	Arthur.....	40	28	64.0	16.0	6.0	1914	Pascagoula, Miss.....
46	106971		Ga. s.	Arthur B.....	10	8	35.0	13.6	3.3	1892	Bayport, N. Y.....
47	221207		Ga. s.	Arthur B.....	7	5	28.8	12.0	4.8	1921	Stratford, Conn.....
48	229021		Ol. s.	Arthur H.....	86	59	72.8	19.0	9.4	1930	Seattle, Wash.....
49	107811		Ga. s.	Arthur J.....	12	8	40.4	11.4	3.6	1902	Bridgeport, Conn.....
50	107573		Ga. s.	Arthur L.....	11	7	37.7	12.4	4.9	1899	Brooklyn, N. Y.....
51	218093		Ga. s.	Arthur S. II.....	10	8	34.0	10.0	4.1	1919	Bay Center, Wash.....
52	217511		Ol. s.	Arthur Connors.....	92	62	77.3	21.9	9.4	1919	Brooklyn, N. Y.....
53	81233	KMXE	Ol. s.	Arthur Foss.....	214	118	111.0	23.9	11.6	1889	Portland, Ore.....
54	228034		Ol. s.	Arthur Herbert.....	16	7	41.6	15.1	3.5	1928	Biloxi, Miss.....
55	106960		Ga. s.	Arthur Stewart.....	23	10	61.1	17.7	4.5	1892	Tilghmans Island, Md.....
56	223540	KLEF	Ol. s.	ARTHUR N. HERRON.....	176	81	93.5	23.2	11.0	1924	Camden, N. J.....
57	107446		Ga. s.	Arthur R. Fling.....	11	10	33.7	13.5	4.5	1898	Atlantic City, N. J.....

¹ Formerly U. S. Lighthouse barge 45.

² Formerly ga. s. Pilot No. 2.

Line No.	Service	Crew	Horse-power	Name of owner	Home port	Address of owner
1	Fsh.	6	27	Libby, McNeill & Libby (Me.)	Seattle, Wash.	88 Hamlin Street.
2	Pas.	2	45	Horluck Transportation Co. (Wash.)	do.	Port Orchard, Wash.
3	Fsh.	1	12	A. G. Nellsen	Sitka, Alaska	
4	Pas.	1	35	Jerry Collins	Tampa, Fla.	445 Columbia Court, Sarasota, Fla.
5	Fsh.	1	46	Benjamin Waage	New York, N. Y.	109 One Hundred and Twenty-third Street, Richmond Hills, N. Y.
6	Frt.	1	60	Battery Park Fish & Oyster Co. (Va.)	Norfolk, Va.	Battery Park, Va.
7	Fsh.	2	12	Carl Mathison	Seattle, Wash.	1225 Westlake Avenue, North.
8	Fsh.	6	200	Charles A. Rowland	Bridgeport, Conn.	421 Seaview, Avenue.
9	Fer.	2	b130	Boulder Grand Canyon Navigation Co. (Nev.)	Los Angeles, Calif.	Box UU, Boulder City, Nev.
10	Fsh.	7	60	Mato Ivanovich	Seattle, Wash.	Gig Harbor Wash., Box 7.
11	Fsh.	2	45	John Santos Carinhas	St. Augustine, Fla.	Box 1134.
12	Pas.	1	25	Calhoun-St. Charles Ferry Co. (Mo.)	St. Louis, Mo.	Golden Eagle, Ill.
13	Fsh.	7	50	Victor Kaloper	Seattle, Wash.	3802 Twenty-second Avenue SW.
14	Tow.	1	70	W. Ash	do.	Republic Building.
15	Fsh.	2	b 25	J. M. Johnson	Milwaukee, Wis.	Route 1, Little Suamico, Wis.
16	Tow.	2	25	Samuel Edwards	St. Louis, Mo.	Grafton, Ill.
17	Fsh.	3	16	Charles G. Stevens	Jonesport, Me.	
18	Fsh.	3	30	Ray Van Hall	Grand Haven, Mich.	308 Madison Street.
19	Pas.	2	225	Denman A. Jones	Cincinnati, Ohio.	181 Eden Avenue, Bellevue, Ky.
20	Pas.	1	90	George Rell	Miami, Fla.	Box 2355, Fort Lauderdale, Fla.
21	Pas.	2	180	John F. Dwight	Boston, Mass.	Hazel Avenue, Seltuate, Mass.
22	Pas.	1	12	O. A. Shervin	Seattle, Wash.	Stanwood, Wash.
23	Oys.	1	20	William Gale	Cape Charles, Va.	
24	Tow.	5	180	Warner Co. (Del.)	Philadelphia, Pa.	1616 Walnut Street.
25	Tow.	2	90	American Tugboat Co. (Wash.)	Port Townsend, Wash.	City Dock, Everett, Wash.
26	Fsh.	1	25	C. H. Finlayson	Honolulu, Hawaii.	Box 164, Kailua, Hawaii.
27	Fsh.	2	72	W. C. O'Neal	Beaufort, N. C.	Oeracoke, N. C.
28	Frt.	5	200	Edwards Co. (Va.)	Reedville, Va.	
29	Fsh.	1	10	Huldor D. Dahl	Seattle, Wash.	Seabeck, Wash.
30	Fsh.	6	75	Axel Buholm	Ketchikan, Alaska	c/o Nordby Supply Co.
31	Fsh.	3	32	Libby, McNeill & Libby (Me.)	Seattle, Wash.	88 Hamlin Street.
32	Fsh.	1	7	W. H. Rossiter	Rockland, Me.	Camden, Me.
33	Mse.	1	35	George McAllister	Juneau, Alaska	930 Fourteenth Avenue, South Bellingham, Wash.
34	Fsh.	5	110	Olaf Venes	Ketchikan, Alaska	Box 1347.
35	Pas.	2	175	De Luxe Water Taxi Co. (Calif.)	Los Angeles, Calif.	1761 Water Street, Long Beach, Calif.
36	Pas.	2	100	W. B. Sawyer	Miami, Fla.	250 North West Twenty-second Lane.
37	Pas.	1	33	J. Henry Robbins	Philadelphia, Pa.	Gibbsboro, N. J.
38	Pas.	1	65	Arrow Tug & Barge Co. (Oreg.)	Astoria, Oreg.	69 Eleventh Street.
39	Pas.	1	40	do.	do.	Do.
40	Tow.	4	200	do.	do.	Do.
41	Frt.	2	1,420	John W. Ells	New York, N. Y.	45 Tiemann Place.
42	Oys.	2	20	H. J. Lewis Oyster Co. (Conn.)	Bridgeport, Conn.	Stratford, Conn.
43	Pas.	1	35	Howard C. Williamson	Miami, Fla.	1954 Northwest Twenty-fourth Avenue.
44	Fsh.	5	24	Dorgan-McPhillips Packing Corporation (Del.)	Gulfport, Miss.	East Back Bay, Biloxi, Miss.
45	Fsh.	7	37	A. N. Manson	Tampa, Fla.	215 Eighteenth Avenue, S. E., St. Petersburg, Fla.
46	Pas.	1	20	Harold Dorsey	New York, N. Y.	717 South Ninth Street, Lindenhurst, L. I., N. Y.
47	Pas.	2	12	William Burke	do.	Neptune Dock, New Rochelle, N. Y.
48	Fsh.	10	200	Karl Hansen	Ketchikan, Alaska	Smith Tower, Seattle, Wash.
49	Oys.	1	25	John P. Bumstead	New York, N. Y.	43 Locust Lane, Oyster Bay, N. Y.
50	Oys.	2	20	Joseph M. Tavares	Providence, R. I.	Warren, R. I.
51	Fsh.	1	12	Evan M. Davies	Seattle, Wash.	Raymond, Wash.
52	Tow.	7	360	Connors Marine Co. (N. Y.)	New York, N. Y.	21 West Street.
53	Tow.	10	700	Foss Launch & Tug Co. (Wash.)	Tacoma, Wash.	400 Dock Street.
54	Oys.	6	24	Charles W. Parker	Gulfport, Miss.	824 Croesus Street, Biloxi, Miss.
55	Oys.	3	36	Harry F. Blades	Wilmington, Del.	Seaford, Del.
56	Tow.	12	b500	American Dredging Co. (Pa.)	Philadelphia, Pa.	308 Chestnut Street.
57	Pas.	1	60	Louis Eschbach	New York, N. Y.	Neptune Dock, New Rochelle, N. Y.

³ Formerly st. s. ^a Lillian P. Nichols.
^b W. S. Doran.

⁴ Formerly st. s. Wallowa.

Line No.	Official No.	Signal and radio-call letters	Rig	Name of vessel	Tonnage		Register dimensions			When built	Where built
					Gross	Net	Length	Breadth	Depth		
					Feet						
1	234051		Ga. s.	Art. N. Al	9	7	30.2	9.1	4.3	1935	Seattle, Wash.
2	227597		Ga. s.	Arzella H.	9	7	36.0	11.3	3.4	1928	Bowers, Del.
3	222685		Ga. s.	Asa Horton	12	9	34.8	11.0	3.8	1922	South Jacksonville, Fla.
4	202210		Ga. s.	Ashepool	14	11	39.9	12.5	4.6	1905	Charleston, S. C.
5	229416		Ol. w.	Ashton	22	22	55.2	15.1	3.6	1930	Camden, Ark.
6	107162		Ga. s.	Ashumet	12	10	37.5	14.8	3.9	1895	Buzzards Bay, Mass.
7	214307		Ga. s.	Aspinet	11	6	36.8	11.5	5.8	1916	Friendship, Me.
8	201639		Ga. s.	Assistant	7	5	40.6	8.2	4.1	1904	Baltimore, Md.
9	212734		Ol. s.	ASSISTANT	30	20	57.5	13.1	6.5	1914	New York, N. Y.
10	226071		Ol. s.	ASSOCIATES	526	313	160.0	38.0	9.3	1926	San Francisco, Calif.
11	227593		Ol. s.	Asta	12	8	38.4	10.4	4.8	1928	Port Blakely, Wash.
12	208858		Ga. s.	Astor	19	9	58.3	13.4	3.7	1911	Astoria, Oreg.
13	214800		Ol. s.	Astorian	38	30	56.0	15.1	6.8	1917	Tacoma, Wash.
14	107791		Ga. s.	Astrea	11	7	41.0	14.0	3.5	1902	New Orleans, La.
15	232248		Ga. s.	Astred	6	5	28.0	8.1	3.6	1923	Juneau, Alaska.
16	223053		Ol. s.	Astrid	27	22	50.4	15.2	6.0	1917	Seidovia, Alaska.
17	206359		Ga. s.	As You Like It	12	11	38.0	9.5	4.8	1906	Sturgeon Bay, Wis.
18	201856		Ga. s.	Atair	7	5	35.3	8.8	4.5	1905	Bristol, R. I.
19	3283		Ga. s.	Athens	25	17	50.0	17.5	6.5	1884	South Brooklyn, N. Y.
20	231947		Ga. s.	Athens	8	7	33.6	8.8	2.2	1922	Palatka, Fla.
21	211500		Ga. s.	Atica	18	12	38.1	11.5	4.4	1913	Caledonia, Wash.
22	228167		Ol. s.	Atillio Paladini	35	14	60.2	16.1	7.0	1923	Oakland, Calif.
23	216326		Ga. s.	Atka	31	21	53.6	16.1	5.7	1918	Seattle, Wash.
24	231706		Ol. s.	Atka	16	10	36.4	11.3	6.6	1932	do.
25	216659		Ga. s.	Atlanta	15	10	38.2	14.4	4.8	1918	Friendship, Me.
26	233226		Ga. s.	Atlanta	18	8	40.8	12.0	5.4	1934	Newport, Fla.
27	200130		Ga. s.	Atlantic	14	9	51.3	12.6	3.2	1903	Morehead City, N. C.
28	201101		Ga. s.	Atlantic	15	14	38.0	14.6	5.1	1904	Atlantic City, N. J.
29	201919		Ga. s.	Atlantic	54	51	59.7	20.5	3.6	1905	Aminityville, N. Y.
30	202356		Ol. s.	Atlantic	22	11	50.2	13.5	6.3	1905	Lubeo, Me.
31	202526		Ga. s.	Atlantic	23	13	53.0	19.1	4.0	1905	Dahsie, Miss.
32	205330		Ga. s.	Atlantic	8	6	41.0	9.3	2.5	1908	Chincoteague, Va.
33	207376		Ga. s.	Atlantic	21	14	39.0	12.8	5.5	1910	Docketon, Wash.
34	208461		Ol. s.	Atlantic	24	20	51.6	17.1	4.0	1911	Patchogue, N. Y.
35	210858		Ol. s.	Atlantic	35	24	62.1	16.2	6.9	1912	Seattle, Wash.
36	211846		Ga. s.	Atlantic	11	9	35.3	12.6	2.9	1913	Melbourne, Fla.
37	214141		Ga. s.	Atlantic	21	8	46.8	13.6	5.7	1916	Port Republic, N. J.
38	219735		Ga. s.	Atlantic	8	6	37.3	11.8	2.9	1910	Empire, La.
39	222948		Ga. s.	Atlantic	9	6	36.5	10.6	4.6	1923	Brooklyn, N. Y.
40	225941	KGMP	Ol. s.	Atlantic	216	122	102.0	26.0	10.2	1926	San Diego, Calif.
41	232041		Ol. s.	Atlantic	17	11	41.2	13.4	3.7	1932	Jacksonville, Fla.
42	232140		Ol. s.	Atlantic	15	5	39.5	12.6	4.5	1928	St. Augustine, Fla.
43	232291		Ga. s.	Atlantic	14	12	37.1	9.9	3.9		Unknown
44	233312		Ga. s.	Atlantic	37	31	55.2	19.3	5.4	1934	Brookhaven, L. I., N. Y.
45	233497	WJFU	Ol. s.	ATLANTIC	163	84	102.5	22.1	10.6	1934	Quincy, Mass.
46	86209		Ol. s.	Atlas	40	27	61.5	15.2	6.6	1892	Baltimore, Md.
47	115833		Ol. s.	Atlas	58	39	57.2	15.6	9.1	1882	Buffalo, N. Y.
48	206377		Ol. s.	Atlas	19	13	46.2	11.6	5.0	1909	Harper, Wash.
49	207408		Ga. s.	Atlas	15	12	40.8	12.2	3.9	1910	Awendaw, S. C.
50	209142		Ga. s.	Atlas	14	9	41.1	11.1	5.1	1911	Tiburon, Calif.
51	213622		Ol. s.	Atlas	13	8	46.0	11.2	4.0	1915	Gardiner, Oreg.
52	213981		Ol. s.	Atlas	14	12	52.4	13.0	3.6	1916	Camden, N. J.
53	215921		Ga. s.	Atlas	14	9	45.0	13.3	3.4	1917	Klawack, Alaska.
54	216023		Ga. s.	Atlas	14	10	42.4	11.8	5.8	1917	San Francisco, Calif.
55	216177		Ol. s.	Atlas	36	31	58.5	14.8	7.3	1918	Seattle, Wash.
56	220374		Ga. s.	Atlas	14	12	39.7	13.1	3.9	1920	Sitka, Alaska.
57	223656		Ol. s.	Atlas	25	17	56.1	12.0	6.0	1909	Point Clinton, Ohio.
58	224291		Ol. s.	Atlas	183	158	117.0	29.5	6.4	1924	Tampa, Fla.

¹ Formerly ga. s. American Reporter.

² Formerly ga. s. Peerless.

³ Formerly sloop yacht (a Bertie, b Forget Me Not).

⁴ Formerly st. s. George B., Jr.

Line No.	Service	Crew	Horse-power	Name of owner	Home port	Address of owner
1	Msc.	3	40	Arthur J. Hill	Seattle, Wash.	3942 University Way.
2	Fsh.	1	20	Willis Johnson	Wilmington, Del.	Bowers, Del.
3	Msc.	2	35	C. C. McCorsby, jr.	Wilmington, N. C.	Little River, S. C.
4	Tow.	2	36	Carolina Wood Preserving Co. (S. C.)	Charleston, S. C.	Upper King Street.
5	Tow.	3	60	Standard Gravel Co. (Ark.)	Memphis, Tenn.	Camden, Ark.
6	Frt.	1	16	Wallace G. Seaman	New York, N. Y.	Hampton Bays, N. Y.
7	Frt.	2	40	N. F. Trefethen Co. (Me.)	Portland, Me.	37 Customhouse Wharf.
8	Tow.	1	35	Arundel Corporation (Md.)	Baltimore, Md.	Pier 2, Pratt Street.
9	Pit.	3	125	Associated Branch Pilots (La.)	New Orleans, La.	Maison Blanche Building.
10	Tnk.	7	b220	Associated Oil Co. (Calif.)	San Francisco, Calif.	79 New Montgomery Street.
11	Fsh.	2	30	G. Hovden	Seattle, Wash.	Route 1, Stanwood, Wash.
12	Fsh.	1	50	Columbia River Packers Association (Oreg.)	Astoria, Oreg.	252 Front Street.
13	Fsh.	8	665	Peter Flamengo	Los Angeles, Calif.	426 West Fifteenth Street, San Pedro, Calif.
14	Oys.	3	30	Jerry Covich	Gulfport, Miss.	1727 East Howard Street, Biloxi, Miss.
15	Fsh.	1	10	Axel Peterson	Sitka, Alaska	
16	Fsh.	2	b40	Albert O. Sandvik	Seward, Alaska	Uganik, Alaska.
17	Pas.	2	b30	Fred Wesner	Milwaukee, Wis.	Fish Creek, Wis.
18	Pas.	1	16	Emery H. Grey	New Haven, Conn.	35 Martin Street, West Haven, Conn.
19	Msc.	2	38	Boom Boller & Welding Co. (Ohio)	Cleveland, Ohio	2313 Elm Avenue.
20	Msc.	1	12	Robert L. Allen	Jacksonville, Fla.	622 May Street, Deland, Fla.
21	Fsh.	8	30	Paul Ripley	Ketchikan, Alaska	
22	Fsh.	2	b125	A. Paladini (Calif.)	San Francisco, Calif.	540 Clay Street.
23	Fsh.	5	110	Northwestern Fisheries (Del.)	Seattle, Wash.	South Bellingham, Wash.
24	Fsh.	1	36	Lloyd Burke	Ketchikan, Alaska	c/o Enterprise Machine Works.
25	Fsh.	2	42	Louis Santos	Provincetown, Mass.	366 Commercial Street.
26	Pas.	2	30	Fred Ladd	Apalachicola, Fla.	St. Marks, Fla.
27	Msc.	2	20	W. M. Webb	Beaufort, N. C.	Morhead City, N. C.
28	Fsh.	6	60	Charles Abrahamson	Philadelphia, Pa.	321 Casplan Avenue, Atlantic City, N. J.
29	Pas.	2	26	Cherry Grove Ferry Corporation (N. Y.)	New York, N. Y.	Sayville, N. Y.
30	Frt.	2	75	James J. McCurdy	Eastport, Me.	Lubec, Me.
31	Oys.	2	20	Anticich Canning & Packing Co. (La.)	Gulfport, Miss.	Biloxi, Miss.
32	Pas.	2	24	Florida Power & Light Co. (Fla.)	Miami, Fla.	Ingraham Building.
33	Fsh.	3	30	New England Fish Co. (Me.)	Boston, Mass.	44 Boston Fish Pier.
34	Tow.	2	90	Atlantic Gulf & Pacific Co. (W. Va.)	New York, N. Y.	15 Park Row.
35	Fsh.	10	75	John Gerde	Seattle, Wash.	6218 Twenty-ninth Avenue NE.
36	Pas.	1	40	J. B. Bradley	St. Augustine, Fla.	General Delivery, Winter Garden, Fla.
37	Fsh.	5	36	Simon Olsen	New York, N. Y.	674 Forty-ninth Street (B).
38	Oys.	2	12	Joseph Mistleh	New Orleans, La.	2327 Tulane Avenue.
39	Fsh.	2	40	Joseph Gabriel	New York, N. Y.	1419 Sheepshead Court, Sheepshead Bay, N. Y.
40	Fsh.	8	300	M. O. Medina	San Diego, Calif.	438 Rosecrans, Point Loma, Calif.
41	Tow.	2	60	Atlantic Shell Co. (Fla.)	Jacksonville, Fla.	Box 3586, Station F., Mu- nicipal Docks.
42	Fsh.	2	45	John R. Hardee, jr.	St. Augustine, Fla.	28 North Fourth Street, Fernandina, Fla.
43	Pas.	1	110	Walter S. Noble	Philadelphia, Pa.	Box 129, Beachwood, N. J.
44	Pas.	3	175	Thomas J. Carman	New York, N. Y.	22 Gordon Place, Freeport, L. I., N. Y.
45	Cod.	15	350	R. O'Brien & Co. (Mass.)	Boston, Mass.	34 Fish Pier, South Boston, Mass.
46	Tow.	4	180	Arundel Corporation (Md.)	Baltimore, Md.	Pier 2, East Pratt Street.
47	Tow.	4	180	American Construction Co. (Del.)	Cleveland, Ohio	Marion Building.
48	Tow.	1	75	George F. Nadeau	Seattle, Wash.	2300 Franklin Avenue.
49	Frt.	3	16	Frank McCabe	Charleston, S. C.	114 Rutledge Avenue.
50	Fsh.	1	b30	James C. Arques	San Francisco, Calif.	298 Johnson Street, Sausalito, Calif.
51	Pas.	1	40	Clyde M. Roberts	Marshfield, Oreg.	Reedsport, Oreg.
52	Tow.	1	52	Walter D. Willcox	Philadelphia, Pa.	26 School Avenue, Upper Darby, Pa.
53	Fsh.	4	32	James Demmert	Wrangell, Alaska	Klawack, Alaska.
54	Pas.	1	b50	Crowley Launch & Tugboat Co. (Calif.)	San Francisco, Calif.	Mission Street Wharf.
55	Fsh.	8	55	John P. Monsen	Ketchikan, Alaska	
56	Fsh.	2	16	Frank Kiltka	Sitka, Alaska	
57	Pas.	4	45	Charles O. Nelson	New York, N. Y.	1741 East Second Street (B).
58	Drg.	4	90	Tampa Sand & Material Co. (Fla.)	Tampa, Fla.	Box 652.

* Formerly st. s. {
 a Shaughraun.
 b Alpha.
 c Princeton.

† Formerly ga. s. Chas. Truelson.
 ‡ Formerly ga. s. Crowley No. 8.
 § Formerly U. S. Q. M. Corps ga. s. Lieut. E. A. Downes.

Line No.	Official No.	Signal and radio-call letters	Rig	Name of vessel	Tonnage		Register dimensions			When built	Where built
					Gross	Net	Length	Breadth	Depth		
1	230223		Ol. s.	Atlas	15	10	39.0	14.7	5.0	1930	Brookhaven, N. Y.
2	231378		Ol. s.	Atlas	15	10	40.0	12.0	2.3	1931	Evansville, Ind.
3	231632		Ol. s.	Atlas	15	6	38.3	13.4	4.8	1930	Fernandina, Fla.
4	232532		Ol. s.	Atlas	8	5	39.3	11.0	3.7	1923	Astoria, Ore.
5	222844		Ga. w.	Atta Boy	48	20	75.0	16.0	2.8	1923	Pittsburgh, Pa.
6	232025		Ga. s.	Attaboy	8	5	39.0	8.8	4.3	1923	Oakland, Calif.
7	227649		Ga. s.	Attie L.	21	14	48.8	14.5	4.6	1928	Cambridge, Md.
8	216206		Ga. s.	Attu	29	20	50.5	15.8	5.8	1918	Tacoma, Wash.
9	224395		Ol. s.	Attu	55	37	64.9	17.0	7.1	1924	Maplewood, Wash.
10	205312		Ol. s.	AUBREY	47	32	56.5	15.3	7.9	1908	Buffalo, N. Y.
11	232726		Ol. s.	AUBREY L. HUDOINS	95	65	90.9	18.1	7.4	1903	Baltimore, Md.
12	107078		Ol. s.	Audella	12	7	43.1	14.2	5.3	1893	Machias, Me.
13	232191		Ga. s.	Audlin	12	10	34.1	10.6	4.7	1933	Forked River, N. J.
14	212889		Ga. s.	Audrey	14	5	52.1	13.0	3.9	1914	Pascagoula, Miss.
15	223270		Ga. s.	Audrey	28	14	47.1	16.0	7.0	1923	Pensacola, Fla.
16	225764		Ga. s.	Audrey	12	8	39.0	11.1	5.4	1926	Noyo, Calif.
17	229244		Ol. s.	Audrey	16	6	41.8	13.4	4.3	1929	Fernandina, Fla.
18	231662		Ga. s.	Audrey C. III	52	42	65.3	16.1	6.9	1921	Gulfport, Miss.
19	223754		Ga. s.	Audrey M.	9	7	32.3	11.5	4.5	1924	Westerly, R. I.
20	232654		Ol. s.	AUDRY L.	20	11	43.5	12.0	4.7	1933	Slidell, La.
21	201170		Ga. s.	Augusta	8	5	40.2	13.0	3.0	1904	Hopkins, Va.
22	208005		Ga. s.	Augusta	14	10	40.0	12.4	3.6	1910	Seattle, Wash.
23	209978		Ol. s.	Augusta	28	19	53.3	14.0	4.6	1910	Philadelphia, Pa.
24	210559		Ga. s.	Augusta	7	5	31.3	9.7	3.5	1912	Tacoma, Wash.
25	212055		Ol. s.	Augusta	28	19	45.0	13.6	6.1	1914	Seattle, Wash.
26	222584		Ga. s.	Augusta C. Quinn	25	17	53.1	14.6	5.2	1922	Amburg, Va.
27	208563		Ga. s.	Auk	29	23	58.0	14.4	5.0	1911	Port Blakely, Wash.
28	212304		Ga. s.	Auk	28	17	60.2	16.9	5.8	1914	Oakland, Calif.
29	200437		Ga. s.	Aunt Edie	14	8	41.0	15.0	4.6	1903	Noank, Conn.
30	217191		Ga. s.	Au Revolv	27	21	49.2	10.2	6.0	1918	New Orleans, La.
31	206022		Ga. s.	Aurora	35	26	59.7	16.9	4.5	1909	Hoopers Island, Md.
32	212357		Ga. s.	Aurora	20	16	41.6	12.9	5.7	1914	Poulsbo, Wash.
33	219954	KERX WQBV	Ol. s.	AURORA	7,050	4,339	431.0	59.2	33.3	1920	Baltimore, Md.
34	227206		Ol. s.	AUSTRALIA	11,628	7,221	509.7	70.3	39.9	1928	Chester, Pa.
35	203519		Ga. s.	Austrian Girl	22	15	55.6	15.9	3.4	1906	Biloxi, Miss.
36	107837		Ga. s.	Automatic	14	9	44.5	13.0	3.8	1903	Bridgeport, Conn.
37	206215		Ga. s.	Automatic	9	6	35.0	9.0	3.4	1909	Stanwood, Wash.
38	217361		Ol. s.	Automatic	29	11	52.2	15.4	5.9	1918	Winthrop, Mass.
39	226157		Ga. s.	Automatic	18	8	49.5	14.2	4.2	1926	Bena, Va.
40	215700		Ol. s.	Avalon	16	7	43.8	14.0	5.0	1917	Portland, Me.
41	222949		Ga. s.	Avalon	18	14	40.5	13.1	4.8	1923	Forked River, N. J.
42	223972		Ga. s.	Avalon	7	5	28.5	12.0	3.1		Unknown
43	225160		Ga. s.	Avalon	11	7	37.4	12.0	3.0	1925	Maple Shade, N. J.
44	228505		Ga. s.	Avalon	12	9	37.1	9.3	4.6	1915	Bremerton, Wash.
45	228710		Ol. s.	Avalon	49	33	60.6	16.0	7.7	1929	Gig Harbor, Wash.
46	228810		Ol. s.	Avalon	42	29	57.5	16.9	7.1	1929	Bellingham, Wash.
47	229821		Ga. s.	Avalon	12	11	42.9	11.5	4.0	1930	Seaford, Del.
48	23+059		Ga. s.	Avalon	11	10	40.0	9.7	4.2		Unknown
49	237613		Ga. s.	Avamer II	10	7	47.1	10.2	3.8	1912	Hooper's Island, Md.
50	233261		Ga. s.	A venger	47	15	71.1	13.6	7.7	1924	Freepor, Me.
51	212467		Ga. s.	Avis	14	13	36.2	9.2	4.2	1905	Davenport, Iowa
52	232084		Ga. s.	Avis H.	11	7	36.5	9.6	3.5	1916	Sault Ste. Marie, Mich.
53	20+269		Ga. s.	Avis L.	9	6	43.0	11.9	5.2	1907	East Machias, Me.
54	230431		Ga. s.	Avis G. Abel	24	19	49.0	13.0	5.1	1917	Norfolk, Va.
55	227143		Ga. s.	Avocet II	10	6	39.3	9.0	4.1	1925	Honga, Md.
56	211743		Ga. s.	AVON	64	43	78.5	16.1	5.5	1913	Alameda, Calif.
57	228712		Ga. s.	Avon II	14	9	44.7	14.0	3.5	1929	Port Clinton, Ohio
58	214760		Ol. s.	Avona	13	9	36.7	11.9	5.2	1917	Tacoma, Wash.
59	232893		Ga. s.	Avonmoor	32	26	58.8	12.2	4.6		Unknown
60	106797		Ga. s.	Awa	18	17	43.7	15.0	5.5	1889	South Boston, Mass.

¹ Formerly st. s. Erastus C. Knight.

² Formerly U. S. Light House st. s. Juniper.

³ Formerly (b) st. s. Juniper.

⁴ Formerly U. S. Q. C. ga. s. L. 58.

⁵ Formerly ga. s. Crowley No. 20.

⁶ Formerly ol. s. Miller County.

Line No.	Service	Crew	Horse-power	Name of owner	Home port	Address of owner
1	Tow	2	60	Gibson & Cushman (N. Y.)	New York, N. Y.	48 Park Avenue, Bay Shore, N. Y.
2	Tow.	1	60	Cypress Beach Ferry Co. (Ky.)	Louisville, Ky.	Henderson, Ky.
3	Fsh.	2	630	S. F. Anderson	Fernandina, Fla.	416 North Third Street.
4	Tow.	2	40	Atlas Tug Service (Oreg.)	Portland, Oreg.	Foot Olin Street.
5	Tow.	1	40	T. J. Reynolds	Pittsburgh, Pa.	Point Pleasant, W. Va.
6	Msc.	1	100	American Dredging Co. (Calif.)	San Francisco, Calif.	255 California Street.
7	Frt.	2	30	James L. Chance	Baltimore, Md.	Chester, Md.
8	Fsh.	3	85	Northwestern Fisheries (Del.)	Seattle, Wash.	South Bellingham, Wash.
9	Fsh.	12	125	Peter Pettersen	Ketchikan, Alaska	Box 1273.
10	Tow.	5	300	American Construction Co. (Del.)	Cleveland, Ohio	Marion Building.
11	Frt.	4	140	M. L. Hudgins	Norfolk, Va.	Susan, Va.
12	Frt.	1	30	Aivin C. Ramsdell	Rockland, Me.	Ramsdell's Wharf, Rockland, Me.
13	Pas.	1	50	Frank H. Brouwer	Philadelphia, Pa.	Forked River, N. J.
14	Tow.	2	65	Orleans Dredging Co. (La.)	New Orleans, La.	Canal Bank Building.
15	Fsh.	6	24	Liberty Fish and Oyster Co. (Tex.)	Galveston, Tex.	Pier 22.
16	Fsh.	1	620	Oscar E. Hyman	San Francisco, Calif.	Fort Bragg, Calif.
17	Pas.	1	650	Theodore Anderson	Galveston, Tex.	c/o Texas Fisheries, Pier 19.
18	Tow.	3	670	T. J. Sherman	Pensacola, Fla.	Panama City, Fla.
19	Fsh.	2	40	Merwin L. Willis	Newport, R. I.	Block Island, R. I.
20	Tow.	2	75	A. Lacoste	New Orleans, La.	Morganza, La.
21	Tnk.	1	40	E. L. Taylor	Norfolk, Va.	2712 Chesterfield Boulevard.
22	Fsh.	1	20	Columbia River Packers Association (Oreg.)	Astoria, Oreg.	252 Front Street.
23	Tow.	1	140	American Dredging Co. (Pa.)	Philadelphia, Pa.	308 Chestnut Street.
24	Fsh.	2	12	Hans H. Skarbo	Seattle, Wash.	Fox Island, Wash.
25	Fsh.	5	45	Martin Enge	Petersburg, Alaska	
26	Frt.	2	36	Wallace M. Quinn	Crisfield, Md.	Route 1.
27	Fsh.	4	30	Pacific American Fisheries (Del.)	Ketchikan, Alaska	South Bellingham, Wash.
28	Fsh.	1	6100	Alaska Packers Association (Calif.)	Juneau, Alaska	111 California Street, San Francisco, Calif.
29	Fsh.	1	65	Cornelius W. Rose	Newport, R. I.	New Shoreham, R. I.
30	Frt.	2	200	Oscar P. Breece	Wilmington, N. C.	123 Bow Street, Fayetteville, N. C.
31	Frt.	3	45	Garfield F. Horseman	Annapolis, Md.	2421 West Mosher Street, Baltimore, Md.
32	Fsh.	5	27	H. E. Moen	Seattle, Wash.	Richmond Beach, Wash.
33	Tnk.	39	63,000	Socony-Vacuum Oil Co. (N. Y.)	New York, N. Y.	26 Broadway.
34	Tnk.	43	64,200	Texas Co. (Del.)	Wilmington, Del.	7 West Tenth Street.
35	Fsh.	5	40	Vincenzo Gospodinovich	Gulfport, Miss.	222 Cedar Street, Biloxi, Miss.
36	Frt.	3	35	Long Island Oyster Farms (N. Y.)	New York, N. Y.	Northport, N. Y.
37	Tow.	2	20	Bellingham Tug & Barge Co. (Wash.)	Seattle, Wash.	Roeder Avenue and B Street, Bellingham, Wash.
38	Cod.	6	60	Joseph Ferlito	Boston, Mass.	15 Pitts Street.
39	Fsh.	3	50	G. L. Montgomery	Newport News, Va.	Seaford, Va.
40	Cod.	4	640	Minas Sarris	St. Augustine, Fla.	73 Lewis Boulevard.
41	Pas.	1	60	Fred T. Brouwer	Philadelphia, Pa.	Forked River, N. J.
42	Pas.	1	18	Evelyn Oakley	New York, N. Y.	42 Shore Road, Babylon, L. I., N. Y.
43	Pas.	2	60	Sea Shore Hotel & Yacht Co.	Philadelphia, Pa.	Maple Shade, N. J.
44	Fsh.	1	20	Raymond Tucker	Ketchikan, Alaska	Craig, Alaska.
45	Fsh.	8	75	Andrew Skanse	Tacoma, Wash.	Gig Harbor, Wash.
46	Fsh.	2	80	Mitchel Evich	Bellingham, Wash.	818 Twelfth Street, South Bellingham, Wash.
47	Fsh.	1	35	Charles M. Harrington	Wilmington, Del.	Little Creek, Del.
48	Pas.	1	40	Leonard Blanks	New York, N. Y.	289 East One hundred and Forty-first Street.
49	Msc.	1	40	L. A. Lewis	Annapolis, Md.	Eastport, Md.
50	Tow.	3	400	Barge Towing Co. (Va.)	Newport News, Va.	Nicholson and Lester Streets, Richmond, Va.
51	Fsh.	3	624	Charles M. Anderson	Grand Haven, Mich.	Frankfort, Mich.
52	Fsh.	1	24	Albert Hutton	Sault Ste. Marie, Mich.	Whitefish Point, Mich.
53	Fsh.	3	40	Carlo Christensen	New York, N. Y.	1808 Jerome Avenue, Sheepshead Bay (B).
54	Fsh.	3	130	Headley A. Feurtado	do.	25 South Street.
55	Pas.	2	32	M. A. Sumner	do.	23 Southard Lane, Babylon, N. Y.
56	Tnk.	2	100	Associated Oil Co. (Calif.)	San Francisco, Calif.	79 New Montgomery Street,
57	Pas.	1	50	William M. Miller	Sandusky, Ohio	Put-in-Bay, Ohio.
58	Fsh.	3	30	Olaf Larsen	Juneau, Alaska	Box 1415.
59	Pas.	1	150	A. P. Crooks	Miami, Fla.	1610 Southeast Second Street,
60	Frt.	2	60	Boy Scouts of America (Conn.)	Bridgeport, Conn.	Fort Lauderdale, Fla. c/o Greenwich Council, Smith Building, Green- wich, Conn.

⁶ Formerly ol. s. Mary Ellen O'Neill.

⁷ Formerly U. S. N. ga. s. hull No. 1807.

⁸ Formerly U. S. C. G. ga. s. C. G. 150.

⁹ Formerly U. S. Navy ga. s. No. 2829.

¹⁰ Formerly U. S. C. G. Ga. s. AB-5.

Line No.	Official No.	Signal and radio-call letters	Rig	Name of vessel	Tonnage		Dimensions			When built	Where built
					Gross	Net	Length	Breadth	Depth		
					Feet						
1	200221		Ga. s.	Awanda L.	16	11	59.2	15.2	4.6	1903	Detroit, Mich.
2	224913		Ga. s.	Aw-Come-On	11	10	41.7	9.9	2.0	1924	Frankfort, Ky.
3	150804		Ga. s.	Aylwyn	10	7	34.4	12.3	4.0	1898	Patchogue, N. Y.
4	223714		Ga. w.	Ayowa	28	23	60.4	20.6	2.1	1924	Ponca, Nebr.
5	227859		Ol. s.	Azalea	27	10	52.8	14.6	5.9	1928	Marshfield, Oreg.
6	215341		Ga. s.	Azalea	39	31	60.0	19.6	5.4	1917	Paulsboro, N. J.
7	231650		Ga. s.	Azalea	8	6	29.4	10.0	3.8	1918	Wrangell, Alaska
8	226924		Ga. s.	Azalea G.	13	11	35.9	9.4	3.7	1927	Memphis, Tenn.
9	231059		Ol. s.	Aztec	12	8	38.6	11.6	4.6	1916	San Diego, Calif.
10	234040		Ga. s.	Azurum	9	6	38.0	11.0	4.1	1915	Terminal Island, Calif.
11	214249		Ga. s.	B. B.	8	5	32.6	9.0	4.4	1916	Seattle, Wash.
12	215013		Ga. s.	B. B. W.	41	30	54.9	18.3	6.1	1917	Rockland, Me.
13	208835		Ga. s.	B. F. M.	15	10	42.4	12.2	4.7	1910	Ellamar, Alaska
14	222212		Ga. w.	B. V. D.	8	7	32.4	8.0	2.0	1922	Burnside, Ky.
15	230524		Ol. s.	B & L	40	27	51.1	14.4	5.6	1931	Saugatuck, Mich.
16	233880		Ga. s.	B. Whale	8	5	35.6	9.9	3.5		Unknown
17	3869		Ga. s.	B. C. Pennington	9	8	34.4	13.4	4.5	1900	Atlantic City, N. J.
18	225304		Ol. s.	B. C. Willis	48	39	61.0	19.8	5.3	1926	Avoca, N. C.
19	224578		Ga. w.	B. D. Raiké	29	18	65.0	16.0	2.2	1925	Point Pleasant, W. Va.
20	202195		Ga. s.	B. F. Huntley	36	20	53.7	15.6	6.0	1905	New Baltimore, Md.
21	3253		Ol. s.	B. F. Jayne	81	35	74.4	26.6	5.5	1883	Stony Brook, N. Y.
22	230687		Ga. s.	B. F. Stone	30	20	55.0	16.2	6.4	1931	Astoria, Oreg.
23	223644		Ga. s.	B. F. Travers	76	44	72.0	21.0	7.1	1924	Amberg, Va.
24	214784		Ol. s.	B. G. Purdy	39	19	58.3	17.6	8.1	1916	Chelsea, Mass.
25	231681		Ol. s.	B. H. BECKER	19	13	37.5	12.3	5.9	1932	Marine City, Mich.
26	225795		Ga. w.	B. H. Hoff	14	12	36.4	9.0	2.6	1923	St. Louis, Mo.
27	200099		Ga. s.	B. H. Minch	21	11	52.7	18.2	4.7	1903	Dorchester, N. J.
28	226117		Ol. s.	B. M. THOMAS	140	49	82.5	21.5	11.1	1926	Groton, Conn.
29	3563		Ga. s.	B. P. Miles	10	9	52.5	14.1	3.2	1892	Monie, Md.
30	3045		Ol. s.	B. S. Ford	284	193	164.5	27.8	8.5	1877	Wilmington, Del.
31	223564		Ol. s.	B. T. Hillman	45	17	67.6	17.1	8.0	1924	Essex, Mass.
32	200148		Ga. s.	B. W. Leigh	33	33	75.4	23.5	6.4	1903	Ortolo, Md.
33	224678		Ga. s.	B. W. Terlinde	10	7	43.0	9.2	4.0		Unknown
34	223396		Ga. s.	B. G. and G. E. Willis	40	29	60.1	20.2	4.7	1923	Willis Landing, N. C.
35	231927		Ga. s.	Babe	9	6	43.3	10.7	2.8	1931	Irving, N. Y.
36	229342		Ol. s.	Babe Sears	101	68	86.9	21.5	10.7	1930	Essex, Mass.
37	218161		Ga. s.	Baben	16	14	39.2	16.0	4.1	1915	Awendaw, S. C.
38	222733		Ga. s.	Babs	14	9	39.4	14.5	4.4	1921	Baltimore, Md.
39	231003		Ga. s.	Babs	7	6	35.7	8.0	4.1	1915	Atlantic City, N. J.
40	225550		Ol. s.	Baby	16	7	39.3	10.0	5.5	1926	Morgan City, La.
41	228706		Ol. s.	Baby 2nd	39	24	57.4	16.0	6.8	1929	Noank, Conn.
42	229076		Ol. s.	Baby Ann	45	17	68.0	10.2	7.3	1929	Pascagoula, Miss.
43	230600		Ga. s.	Baby Lou	9	6	31.1	9.7	4.5	1931	Everett, Wash.
44	232426		Ga. s.	Baby Darling	14	5	38.0	12.4	4.4	1928	Fernandina, Fla.
45	232523		Ga. s.	Baby Skylark	12	9	36.2	11.1	4.3	1927	Port Clinton, Ohio
46	228269		Ga. s.	Bacchus	13	9	35.9	9.0	4.0	1929	Seattle, Wash.
47	214090	KLEH	Ol. s.	BACOL	1,696	1,185	248.0	42.5	17.3	1912	Newcastle, England
48	225316		Ol. s.	Badger	35	23	51.8	13.2	6.0	1925	Manitowoc, Wis.
49	230928		Ga. s.	Badger	16	11	35.5	12.2	4.8	1931	Anacortes, Wash.
50	214598		Ol. s.	BADGER STATE	1,539	1,118	250.0	42.6	16.7	1912	Glasgow, Scotland
51	224114		Ga. s.	Badger State	45	30	60.0	16.4	9.0	1924	Marinette, Wis.
52	216097		Ga. s.	Bagaduce	65	42	62.0	24.0	6.0	1918	Castine, Me.
53	219764		Ga. s.	Bainbridge	8	5	29.1	9.4	4.6	1920	Seattle, Wash.
54	227679		Ol. s.	Bainbridge	572	389	177.7	55.2	14.9	1928	Houghton, Wash.
55	232591		Ol. s.	Balbo	15	5	39.8	13.5	4.5	1930	Fernandina, Fla.
56	215328		Ga. s.	Balboa	21	7	47.2	14.9	5.2	1917	San Diego, Calif.
57	223144		Ol. s.	Balboa	11	7	40.5	10.8	4.1	1923	Balboa, Calif.
58	224462		Ol. s.	Balboa	31	15	60.8	15.7	6.1	1925	San Diego, Calif.
59	204064		Ol. s.	Baldy	34	23	57.1	14.1	5.8	1907	Richardson, Wash.
60	230444		Ga. s.	Ball	20	14	48.5	11.5	6.0	1930	Arverne, N. Y.

¹ Formerly { a ga. y. Alex J. Sullivan.
b ga. s. Emma S.

² Formerly slip. Pinte.

³ Formerly Japanese ga. s. Premier.

⁴ Formerly { a st. s. Alice R.
b st. s. John L. Wade.

Line No.	Service	Crew	Horse-power	Name of owner	Home port	Address of owner
1	Fer.	2	20	C. L. Ludwick.....	Detroit, Mich.....	43 Pasadena Avenue, Highland Park, Mich.
2	Pas.	2	40	Lambert U. Suppinger.....	Louisville, Ky.....	Frankfort, Ky.
3	Pas.	1	40	Martin V. Berdinker.....	New York, N. Y.....	Mattituck, L. I., N. Y.
4	Fer.	2	30	Gura Curry.....	Pembina, N. Dak.....	Ponca, Nebr.
5	Fsh.	2	70	William Hoglund.....	Astoria, Oreg.....	289 Taylor Street.
6	Frt.	2	50	Carl E. Eklof.....	New York, N. Y.....	12 Du Bois Avenue, West New Brighton, S. I., N. Y.
7	Fsh.	1	10	G. Walberg.....	Wrangell, Alaska.....	
8	Tow.	1	18	H. A. Glipson.....	Memphis, Tenn.....	620 Bethel Street.
9	Fsh.	2	b 40	J. S. Bassinger.....	San Diego, Calif.....	3748 Meade Avenue.
10	Fsh.	4	40	Lawrence Labruzzo.....	do.....	1530 Columbia Street.
11	Fsh.	1	12	William J. Chuck, jr.....	Juneau, Alaska.....	Klawack, Alaska.
12	Frt.	3	30	Standard Oil Co. of New York (N. Y.).....	Portland, Me.....	31 St. James Avenue, Boston, Mass.
13	Fsh.	2	20	A. H. McNeer.....	Seward, Alaska.....	Box 21, Lake Aldred, Fla.
14	Pas.	2	75	Burnside Veneer Co. (Ky.).....	Louisville, Ky.....	Burnside, Ky.
15	Fsh.	5	120	Lewis J. Gotham.....	Grand Haven, Mich.....	Saugatuck, Mich.
16	Pas.	1	40	Charles Magyar.....	New York, N. Y.....	40 Melbourne Court.
17	Pas.	1	12	Somers Hickman.....	Philadelphia, Pa.....	412 Southwest Twenty-second Road, Miami, Fla.
18	Frt.	3	75	B. G. Willis.....	Elizabeth City, N. C.....	Edenton, N. C.
19	Tow.	1	54	Benjamin D. Raiké.....	Pittsburgh, Pa.....	Franklin Furnace, Ohio.
20	Tow.	3	100	Huntley Richardson Lumber Co. (S. C.).....	Georgetown, S. C.....	Bucksport, S. C.
21	Frt.	2	100	William H. Van Wyen.....	New York, N. Y.....	West Sayville, N. Y.
22	Tow	1	120	Port of Astoria (Oreg.).....	Astoria, Oreg.....	Municipal Dock.
23	Frt.	3	60	Ernest F. Travers.....	Cambridge, Md.....	212 Willis Street.
24	Misc.	6	100	E. S. Peckham Tow Boat Co. (R. I.).....	Newport, R. I.....	411 Thomas Street.
25	Frt.	1	70	Frank Becker.....	Detroit, Mich.....	639 South Lakewood Avenue.
26	Tow.	1	16	B. H. Hoff.....	St. Louis, Mo.....	Foot Haven Street.
27	Oys.	4	18	George L. Turner, estate of.....	Philadelphia, Pa.....	c/o George D. Turner, Dover, Del.
28	Tow.	9	b 500	Warner Company (Del.).....	do.....	1616 Walnut Street.
29	Frt.	6	50	Richard F. Hunt, jr.....	Cambridge, Md.....	5 Cemenry Avenue.
30	Frt.	7	150	Mary E. Mitchell.....	Baltimore, Md.....	2746 East Baltimore Street.
31	Fsh.	7	60	Horaco O. Hillman.....	Vineyard Haven, Mass.....	Edgarton, Mass.
32	Frt.	2	75	Florence M. Burrus.....	Washington, N. C.....	Swan Quarter, N. C.
33	Misc.	2	25	Passaic Valley Sewerage Commission.....	Newark, N. J.....	24 Brantford Place.
34	Pas.	3	70	B. G. Willis.....	Elizabeth City, N. C.....	Edenton, N. C.
35	Fsh.	1	50	Bridget McIver.....	Cleveland, Ohio.....	1288 Washington Avenue.
36	Cod.	10	b 200	Jose S. Sears.....	Gloucester, Mass.....	29 Prospect Square.
37	Frt.	1	16	Victor E. Thelning.....	Charleston, S. C.....	62 Church Street.
38	Misc.	1	14	George C. Black.....	Baltimore, Md.....	733 Colorado Avenue.
39	Pas.	1	120	Paul A. Smith.....	Philadelphia, Pa.....	Merchantville, N. J.
40	Tow.	4	60	Roselius J. Terrebonne.....	New Orleans, La.....	Morgan City, La.
41	Fsh.	7	60	Aldo Bacchiocchi.....	New London, Conn.....	c/o Bacchiocchi & Bacchiocchi, Noank, Conn.
42	Fsh.	10	b 60	Star Fish & Oyster Co. (Ala.).....	Mobile, Ala.....	Industrial Canal.
43	Fsh.	1	20	George Bobner.....	Ketchikan, Alaska.....	
44	Fsh.	2	40	John Mendes.....	Brunswick, Ga.....	1021 Oglethorpe Street.
45	Pas.	1	72	George M. Stevens.....	Miami, Fla.....	2827 Northwest Eleventh Avenue.
46	Fsh.	2	33	Daniel Clasby.....	Seattle, Wash.....	c/o Peter H. Thelen, Burien, Wash.
47	Tnk.	30	b 1,000	Lake Tankers Corporation (Del.).....	Wilmington, Del.....	7 West Tenth Street.
48	Fsh.	4	b 75	Arthur J. Luebke.....	Milwaukee, Wis.....	1940 Roosevelt Avenue, Two Rivers, Wis.
49	Fsh.	2	66	R. M. Smith.....	Seattle, Wash.....	2019 L Street, Anacortes, Wash.
50	Frt.	16	930	Federal Motorship Corporation (N. Y.).....	Buffalo, N. Y.....	Marine Trust Building.
51	Tow.	2	150	Great Lakes Dredge & Dock Co. (N. J.).....	Chicago, Ill.....	104 South Michigan Avenue.
52	Frt.	2	48	Seaport Navigation Co. (Me.).....	Eastport, Me.....	Millikens Wharf.
53	Fsh.	1	10	Andrew Siwertsen.....	Seward, Alaska.....	Valdez, Alaska.
54	Fer.	7	800	Kitsap County Transportation Co. (Wash.).....	Seattle, Wash.....	Canadian National Dock.
55	Fsh.	2	30	Felice Gollno.....	St. Augustine, Fla.....	Box 927.
56	Misc.	4	60	Standard Dredging Co. (N. J.).....	New York, N. Y.....	80 Broadway.
57	Pas.	1	20	Newport Bay Investment Co. (Calif.).....	Los Angeles, Calif.....	Balboa, Calif.
58	Fsh.	3	100	Julius Zolezzi.....	San Diego, Calif.....	2408 Brant Street.
59	Fsh.	2	b 60	John Bertonecni.....	San Francisco, Calif.....	1031 One Hundred and Sixth Avenue, Oakland, Calif.
60	Misc.	2	b 800	George Schamberger.....	Bridgeport, Conn.....	582 Washington Avenue.

5 Formerly ga. y. Python.
 6 Formerly ga. s. Captain A.
 7 Formerly British ga. s. Calgary.

8 Formerly {a British ol. s. Fordonian.
 {b l. s. Fordonian.
 9 Formerly {a ga. s. Baldy.
 {b British ga. s. Baldy.

Line No.	Official No.	Signal and radio-call letters	Rig	Name of vessel	Tonnage		Register dimensions			When built	Where built
					Gross	Net	Length	Breadth	Depth		
1	214240		Ol. s.	1 Balla.....	78	42	Feet 80.1	Feet 22.1	Feet 9.5	1916	Essex, Mass.....
2	215377		Ga. s.	Balko.....	11	9	39.7	13.0	4.3	1916	Seattle, Wash.....
3	127487		Ol. s.	2 Ballard.....	232	158	155.1	29.8	9.4	1900	Everett, Wash.....
4	231705	WREH	Ga. s.	Balmy Days.....	43	29	57.8	15.7	7.6	1932	Swan Island, Me.....
5	233468	WJFS	Ga. s.	3 Baloin.....	46	30	72.0	13.4	6.6		Unknown.....
6	207627		Ga. s.	Baltic.....	11	7	36.0	11.2	3.1	1910	Keyport, Wash.....
7	214712		Ga. s.	Baltic.....	24	20	45.2	13.0	6.4	1917	Seattle, Wash.....
8	229375		Ga. s.	Baltic.....	40	26	65.0	20.5	4.7	1930	Pascagoula, Miss.....
9	213337		Ga. s.	Baltimore.....	29	20	47.7	14.3	6.3	1915	Tacoma, Wash.....
10	218839		Ga. s.	Baltimore.....	9	7	34.7	11.3	3.2	1909	Cut Off, La.....
11	225404		Ol. s.	Balto.....	14	9	36.9	11.2	5.6	1920	Seattle, Wash.....
12	231781		Ol. s.	Bamba.....	33	26	49.0	14.2	6.7	1920	do.....
13	208845		Ga. s.	Bamboo.....	14	9	36.2	11.7	3.5	1911	New Berlin, Fla.....
14	230475		Ga. s.	Bamboo.....	16	12	44.8	10.7	5.1	1931	Port Clinton, Ohio.....
15	214590		Ga. s.	4 Bangor Socony.....	97	66	85.0	20.2	7.1	1916	Tottenville, N. Y.....
16	234008		Ol. s.	BANNER.....	25	11	44.0	13.0	5.4	1935	Seattle, Wash.....
17	204102		Ga. s.	Banshee.....	8	5	38.7	8.9	2.8	1907	Marshfield, Oreg.....
18	232067		Ga. s.	Bantam.....	11	8	38.1	10.7	5.1	1932	Long Beach, Calif.....
19	217582		Ga. s.	Baracota.....	6	5	35.0	10.0	2.4	1918	Atlantic, N. C.....
20	204053		Ga. s.	Barbara.....	8	5	42.6	9.9	3.1	1907	Tacoma, Wash.....
21	222903		Ga. s.	Barbara.....	39	9	59.7	17.0	8.0	1923	East Boothbay, Me.....
22	224287		Ga. s.	Barbara.....	16	12	40.2	12.7	6.1	1924	Pensacola, Fla.....
23	229893		Ga. s.	Barbara.....	13	9	42.2	14.3	3.3	1930	Key West, Fla.....
24	231991		Ga. s.	Barbara.....	10	6	35.7	11.2	3.1	1932	Perryville, Md.....
25	232047		Ga. s.	Barbara.....	23	15	53.5	11.6	5.3	1932	South Somerset, Mass.....
26	233801		Ga. s.	Barbara.....	9	6	29.8	9.8	4.0	1930	Miami, Fla.....
27	224964		Ga. s.	Barbara B.....	8	6	37.4	11.0	2.8	1895	Red Bank, N. J.....
28	225245		Ol. s.	Barbara C.....	24	16	49.0	15.5	5.7	1925	Amesbury, Mass.....
29	230062		Ol. s.	Barbara E.....	31	14	56.6	14.8	6.3	1930	East Machais, Me.....
30	230400		Ga. s.	Barbara G.....	7	5	34.4	10.9	3.7	1930	East Greenwich, R. I.....
31	231816		Ga. s.	Barbara G.....	9	8	34.1	10.6	3.8	1932	Wittman, Md.....
32	225156		Ol. s.	5 Barbara Foss.....	34	23	53.3	14.1	6.3	1925	Seattle, Wash.....
33	231561		Ol. s.	BARBARA RUXTON.....	88	71	62.0	22.0	7.9	1932	Charleston, S. C.....
34	111389		Ol. s.	6 Barbara C. Harris.....	15	9	46.0	16.7	3.4	1901	Ocean Springs, Miss.....
35	233222		Ga. s.	Barbosa.....	13	5	38.5	12.5	4.6	1928	Fernandina, Fla.....
36	230842		Ga. s.	Barbro D.....	8	7	30.3	8.6	3.8	1927	Ballard, Wash.....
37	212780		Ga. s.	Barcelona.....	76	67	81.2	21.3	9.5	1914	Pensacola, Fla.....
38	230953		Ol. s.	Barcelona.....	25	20	62.0	18.5	3.2	1931	Kitty Hawk, N. C.....
39	230584		Ol. s.	Bark Point.....	13	9	32.7	9.7	4.5	1931	Cornucopia, Wis.....
40	219505		Ga. s.	Barnacle.....	11	7	48.2	8.2	4.6	1911	Morris Heights, N. Y.....
41	226974		Ga. s.	Barnegat.....	11	9	34.0	13.0	3.7	1927	Port Richmond, N. Y.....
42	210363		Ga. s.	Barnes.....	11	8	39.3	13.0	3.5	1912	Brunswick, Ga.....
43	232699		Ga. p.	Barnett.....	37	35	59.5	19.6	3.0	1933	Canton, Mo.....
44	228930		Ga. s.	7 Barney.....	12	8	39.6	10.6	4.1	1920	Philadelphia, Pa.....
45	226083	WOBY	Ol. s.	Barney, Jr.....	59	40	74.4	16.0	7.5	1926	Bellingham, Wash.....
46	232201		Ga. s.	Barney B.....	12	8	37.2	10.6	3.8		Unknown.....
47	227722		Ga. s.	Barney Google II.....	12	8	43.5	8.6	4.6	1928	San Diego, Calif.....
48	233384		Ol. s.	BARON.....	58	47	78.6	17.9	3.8	1929	Marseilles, Ill.....
49	233680		Ga. s.	Bar Pilot.....	12	8	38.4	10.0	5.0	1935	Key West, Fla.....
50	231035		Ga. s.	9 Barracuda.....	10	7	37.2	9.2	4.3	1919	Boston, Mass.....
51	232484		Ol. s.	9 BARRE.....	60	34	64.0	18.0	7.3	1933	Beaumont, Tex.....
52	214967	WIDS	Ol. s.	Barron F.....	50	42	65.2	17.0	7.3	1917	Seattle, Wash.....
53	207803		Ga. s.	Battestine.....	11	7	44.6	7.0	8.0	1908	Beaumont, Tex.....
54	205836		Ga. s.	Batty.....	8	6	29.0	10.6	3.3	1908	Stratford, Conn.....
55	203872		Ga. s.	Bay Point.....	14	9	51.0	16.0	4.0	1907	South Bend, Wash.....
56	223105		Ga. s.	Bay Queen.....	10	8	35.7	11.5	4.0	1923	Forked River, N. J.....
57	229430		Ol. s.	Bay State.....	11	7	37.5	11.2	4.9	1930	Manitowoc, Wis.....
58	222592		Ga. s.	Bay View.....	8	7	28.7	12.0	3.3	1912	Port Republic, N. J.....
59	226505		Ga. s.	Bayfield.....	7	5	30.4	9.8	4.7	1927	Tacoma, Wash.....
60	218735	KFAG	Ol. s.	BAYONNE.....	1,077	616	206.8	35.6	16.8	1919	Newburgh, N. Y.....

1 Formerly
 a ga. s. Henry L. Marshall.
 b British ga. y. Henry L. Marshall.
 c ol. s. Henry L. Marshall.
 d ol. s. Dacla.

2 Formerly st. s. a City of Everett.
 b Liberty.
 3 Formerly U. S. C. G. ga. s. No. 136.
 4 Formerly ga. s Socony No. 4.

Line No.	Service	Crew	Horse-power	Name of owner	Home town	Address of owner
1	Cod.	17	90	Giuseppe Strescine.....	Gloucester, Mass.....	61 Eastern Avenue.
2	Tow.	1	20	Earl Vachon.....	Bellingham, Wash.....	219 Prospect Street.
3	Fer.	5	560	Kitsap County Transportation Co. (Wash.)..	Seattle, Wash.....	Canadian National Dock.
4	Pas.	1	b 100	Charles H. Wade.....	Bath, Me.....	Swan Island, Me.
5	Frt.	6	80	Dade Abstract Title Co. (Fla.).....	Miami, Fla.....	37 N. E. First Street.
6	Fsh.	2	20	Pacific American Fisheries (Del.).....	Ketchikan, Alaska.....	South Bellingham, Wash.
7	Fsh.	5	35	Jens Svendsen.....	Petersburg, Alaska.....	
8	Fsh.	6	b 24	M. M. Flechas.....	Gulfport, Miss.....	Pascagoula, Miss.
9	Fsh.	8	35	Libby, McNeill & Libby (Me.).....	Seattle, Wash.....	88 Hamlin Street.
10	Fsh.	2	20	David C. Pitre.....	New Orleans, La.....	Cut Off, La.
11	Fsh.	3	60	C. McKerr.....	Seattle, Wash.....	Anacortes, Wash.
12	Pas.	1	35	J. M. Myers.....	do.....	1118 Colby Avenue, Everett, Wash.
13	Pas.	2	40	R. S. Florian.....	Miami, Fla.....	c/o Florian Bros., 136 Sey- bold Arcade.
14	Pas.	2	175	Edward M. Stott.....	do.....	831 South Thirty-eighth Street, Philadelphia, Pa.
15	Frt.	3	100	Socony-Vacuum Oil Co. (Del.).....	New York, N. Y.....	26 Broadway.
16	Fsh.	3	55	Thomas W. Brelwick.....	Seattle, Wash.....	1607 South Ainsworth Ave- nue, Tacoma, Wash.
17	Tow.	1	35	Pacific White Cedar Co. (Del.).....	Marshfield, Oreg.....	
18	Pas.	2	100	De Luxe Water Taxi Co. (Calif.).....	Los Angeles, Calif.....	1761 Water Street, Long Beach, Calif
19	Fsh.	3	14	Walter Lewis.....	Beaufort, N. C.....	Stacy, N. C.
20	Tow.	2	40	J. F. Fredericks.....	Seattle, Wash.....	Bow, Wash.
21	Fsh.	12	45	Willard Daggett Co. (Me.).....	Portland, Me.....	26 Central Wharf.
22	Fsh.	6	24	E. E. Saunders & Co. (Fla.).....	Pensacola, Fla.....	802 Palafox Street Wharf.
23	Msc.	2	40	J. Vining Harris.....	Key West, Fla.....	1325 Duval Street.
24	Fsh.	1	35	William Wynchgram.....	Baltimore, Md.....	Perryville, Md.
25	Fsh.	2	1,250	Samuel M. Patterson.....	Providence, R. I.....	310 East Forty-fourth Street, New York, N. Y.
26	Pas.	1	90	L. E. Wickizer, Jr.....	Miami, Fla.....	7732 N. W. Third Avenue.
27	Pas.	1	20	John J. Uhl.....	Philadelphia, Pa.....	3134 North Patton Street.
28	Cod.	3	100	Joaquin Cross.....	Provincetown, Mass.....	351 Commercial Street.
29	Frt.	1	30	Ramsdell Packing Co. (Me.).....	Rockland, Me.....	Ramsdell's Wharf.
30	Fsh.	3	40	Fred L. Gamache, Jr.....	Newport, R. I.....	Point Judith, R. I.
31	Pas.	1	24	Louis E. Gemmi.....	Philadelphia, Pa.....	Cape May, N. J.
32	Tow.	3	120	Foss Co. (Wash.).....	Seattle, Wash.....	600 West Ewing Street.
33	Tnk.	3	100	Ruxton Transport Corporation (N. Y.).....	New York, N. Y.....	Great Neck, Long Island, N. Y.
34	Tow.	4	70	Augustus B. Harris.....	New Orleans, La.....	1615 Pine Street.
35	Fsh.	2	40	John Mendes.....	Brunswick, Ga.....	1119 Grant Street.
36	Fsh.	1	14	D. J. Dahl.....	Sitka, Alaska.....	General Delivery.
37	Fsh.	9	48	Warren Fish. Co. (Fla.).....	Pensacola, Fla.....	Baylen Street Wharf.
38	Frt.	2	45	J. B. Tillet.....	Elizabeth City, N. C.....	Wauchese, N. C.
39	Fsh.	3	b 36	Uno Okkonen.....	Duluth, Minn.....	Bark Point, Wis.
40	Pas.	1	60	Matson Navigation Co. (Calif.).....	San Francisco, Calif.....	215 Market Street.
41	Fsh.	1	24	Edward Carver.....	New York, N. Y.....	c/o G. Borden, Highlands, N. J.
42	Fsh.	2	10	Glynn Canning Co. (Ga.).....	Brunswick, Ga.....	Glynn Avenue.
43	Fer.	1	40	L. V. Barnett.....	St. Louis, Mo.....	Canton, Mo.
44	Pas.	1	b 100	Frank L. Sommers.....	New York, N. Y.....	Kearny, N. J.
45	Tow.	6	350	Bellingham Tug & Barge Co. (Wash.).....	Seattle, Wash.....	Roeder Avenue and B Street, Bellingham, Wash.
46	Frt.	1	24	A. L. Baker.....	Miami, Fla.....	225 Southwest Sixth Avenue.
47	Pas.	2	200	Malcolm Matheson.....	San Diego, Calif.....	San Juan Hotel, Mission Beach, Calif.
48	Tow.	2	120	Powers-Thompson Construction Co. (Ill.)...	Chicago, Ill.....	221 South Chicago Street, Joliet, Ill.
49	Frt.	3	90	A. E. Sharpley.....	Key West, Fla.....	418 William Street.
50	Pas.	2	60	Mary F. Kerwick.....	Philadelphia, Pa.....	149 Sherman Avenue, Tron- ton, N. J.
51	Tow.	5	250	Texas Co. (Del.).....	Wilmington, Del.....	7 West Tenth Street.
52	Fsh.	8	100	Nakat Packing Corporation (N. Y.).....	Ketchikan, Alaska.....	Dexter Horton Building, Seattle, Wash.
53	Pas.	1	28	Jake Paul.....	Port Arthur, Tex.....	Hemphill, Tex.
54	Fsh.	1	18	James Kilpatrick.....	New York, N. Y.....	St. Marks Avenue, Bell- more, N. Y.
55	Fsh.	2	50	Ilwaco Oyster Co. (Wash.).....	Astoria, Oreg.....	Ilwaco, Wash.
56	Pas.	1	50	Edwin W. Parker.....	Philadelphia, Pa.....	Forked River, N. J.
57	Tow.	2	b 45	Great Lakes Dredge & Dock Co. (N. J.).....	Duluth, Minn.....	Exchange Building.
58	Fsh.	1	9	Hurry F. Gates.....	Philadelphia, Pa.....	Port Norris, N. J.
59	Fsh.	2	25	Ernest Daniel Johnson.....	Aberdeen, Wash.....	Hoquiam, Wash.
60	Tnk.	22	b 667	Socony-Vacuum Oil Co. (N. Y.).....	New York, N. Y.....	26 Broadway.

¹ Formerly ol. s. We Go.

^a Schooner Ramsay Bros.

^b Formerly (b) ga. s. Olive B.

⁷ Formerly U. S. Navy launch 15264.

⁸ Formerly U. S. Navy st. s. No. 15042.

⁹ Formerly ol. s. Texaco 325.

Line No.	Official No.	Signal and radio-call letters	Rig	Name of vessel	Tonnage		Register dimensions			When built	Where built
					Gross	Net	Length	Breadth	Depth		
					Feet			Feet			
1	231578		Ga. s.	Baywood	12	8	45.2	12.0	4.9	1932	Sausalito, Calif.
2	220311		Ga. s.	Beabo	13	11	41.0	9.6	3.7	1920	Seattle, Wash.
3	232769		Ga. s.	Beachcomber	14	10	36.2	11.1	4.2	1933	Lake Worth, Fla.
4	205603		Ga. s.	Beachmont	10	7	34.7	11.4	5.2	1903	Rockport, Mass.
5	232767		Ga. s.	Beacon	7	5	27.8	8.5	3.7	1933	Petersburg, Alaska.
6	229225		Ga. s.	Beacon Light	11	7	36.4	12.7	3.1	1929	Houma, La.
7	212289		Ga. s.	Bea Mc	9	7	44.2	10.6	2.5	1914	Belleair, Fla.
8	211019		Ga. s.	Bear	10	8	31.0	8.2	3.3	1913	Marshfield, Ore.
9	211114		Ga. s.	Bear	34	23	52.9	14.2	7.0	1913	Seattle, Wash.
10	214835		Ga. s.	Bear	40	31	58.2	15.1	7.0	1917	Tacoma, Wash.
11	222967		Ga.w.	Bear	21	14	46.3	13.5	2.0	1923	Rockport, Ky.
12	225178		Ga. s.	Bear	12	10	40.1	11.4	3.0	1925	Portsmouth, Va.
13	233454		Ga. s.	Bear	9	6	34.4	10.2	5.1	1919	Linnton, Ore.
14	227688		Ga. s.	Bearcat	13	9	43.6	9.6	5.2	1928	Long Beach, Calif.
15	231191		Ga. s.	¹ Bearcat I	11	7	41.3	11.3	4.5	1917	Los Angeles, Calif.
16	230219		Ga. s.	Bearcat II	13	9	42.4	10.3	4.7	1930	do.
17	230220		Ga. s.	Bearcat III	13	9	42.4	10.3	4.7	1930	do.
18	228169		Ga. s.	Bearkat	13	8	45.9	9.4	4.7	1927	do.
19	127087		Ga. s.	² Beatrice	20	16	38.0	15.0	5.0	1895	Philadelphia, Pa.
20	202169		Ga. s.	Beatrice	11	7	31.3	13.0	4.7	1905	East Boston, Mass.
21	202561		Ga. s.	Beatrice	22	12	49.0	17.1	4.8	1902	Leesburg, N. J.
22	213003		Ol. s.	Beatrice	12	8	37.0	13.4	3.8	1915	Brunswick, Ga.
23	229343		Ol. s.	³ Beatrice	10	6	38.0	9.3	4.3	1919	Norfolk, Va.
24	232195		Ol. s.	Beatrice	10	5	34.0	12.0	3.9	1932	St. Augustine, Fla.
25	221792		Ol. s.	⁴ Beatrice K	78	42	104.3	14.9	8.3	1918	Mariners Harbor, N. Y.
26	232873		Ga. s.	Beatrice M	8	5	38.7	8.3	3.6	1933	Sebewaing, Mich.
27	226046		Ol. s.	Beatrice S	43	17	60.6	16.7	7.8	1926	Danverscotts, Me.
28	3965		Ol. s.	Beaver	23	18	45.6	15.0	4.4	1903	West Seattle, Wash.
29	201206		Ga. s.	Beaver	13	9	54.5	12.9	2.8	1904	Anacortes, Wash.
30	204803		Ga. s.	Beaver	8	6	35.5	7.8	3.5	1907	Marshfield, Ore.
31	208299		Ga. s.	⁵ Beaver	14	9	44.0	13.2	3.9	1911	Astoria, Ore.
32	210214		Ga. s.	Beaver	5	5	42.5	10.1	3.5	1912	St. Marys, Ga.
33	210841		Ga. s.	Beaver	9	6	36.8	10.2	4.8	1912	Stockton, Calif.
34	215182		Ga. s.	Beaver	20	17	44.4	13.0	5.6	1917	Seattle, Wash.
35	215213		Ga. s.	Beaver	9	6	29.2	9.2	4.0	1917	Tacoma, Wash.
36	216604		Ga. s.	Beaver	9	6	35.0	10.4	4.6	1916	Willmington, Calif.
37	223095		Ga.w.	Beaver	34	21	48.0	11.0	2.8	1923	Ashbyburg, Ky.
38	226196		Ol. s.	Beaver	18	12	36.5	10.7	4.2	1926	Marinette, Wis.
39	231924		Ga. p.	BEAVER	21	21	42.4	22.5	3.0	1932	Greenville, Ohio.
40	233147		Ga. s.	Beaver	8	6	28.6	9.6	3.6	1934	Wrangell, Alaska.
41	232126		Ga. s.	Be Be	9	7	38.1	8.5	3.1	1926	Tampa, Fla.
42	232282		Ga. s.	Beaver	60	49	55.7	22.0	4.5	1933	Sault Ste. Marie, Mich.
43	211794		Ol. w.	Bedford	49	49	64.0	16.3	4.0	1913	Jeffersonville, Ind.
44	216111		Ol. s.	Bedford	19	13	49.8	12.1	5.5	1918	Los Angeles, Calif.
45	226896		Ga. s.	⁶ Bedouin	14	12	39.8	10.9	4.0	1919	New York, N. Y.
46	130900		Ol. s.	⁷ Bee	26	18	59.4	15.0	6.0	1901	Everett, Wash.
47	218705		Ga. s.	Bee II	12	6	36.3	11.0	4.5	1914	New York, N. Y.
48	232097		Ga. s.	Beede	10	7	39.1	13.1	4.0		Unknown.
49	221246		Ga. s.	Bellby	15	12	46.5	10.5	3.0	1921	Wrangell, Alaska.
50	227823		Ol. s.	Belana	244	168	97.6	31.4	9.3	1928	Tacoma, Wash.
51	225856		Ol. s.	Belfort	21	8	49.2	13.0	4.6	1926	Olga, La.
52	223482		Ga. s.	Belhaven	53	35	58.0	21.7	5.6	1923	Sealevel, N. C.
53	208477		Ol. s.	Bell H	12	11	44.4	11.3	4.2	1911	Peoria, Fla.
54	3526		Ga. s.	Bella Chersina	12	10	39.0	13.7	3.7	1891	Handsboro, Miss.
55	2458		Ga. s.	Bella Cooper	21	18	47.7	16.3	3.8	1866	Jersey City, N. J.
56	232529		Ga. s.	Belle	11	8	33.5	10.9	4.5		Unknown.
57	232962		Ol. s.	Belle	11	5	37.1	11.4	4.0	1928	Fernandina, Fla.
58	227215		Ga. s.	Belle C	12	10	37.8	9.8	2.8	1905	West De Pere, Wis.
59	206616		Ol. s.	⁸ Belle Harbor	143	97	85.3	26.0	10.0	1909	Tottenville, N. Y.
60	212242		Ga. s.	Belle Isle	21	14	47.6	14.0	4.8	1914	Detroit, Mich.
61	229032		Ga.w.	BELLE OF CHESTER	64	64	64.4	30.0	3.8	1929	Grafton, Ill.

¹ Formerly Japanese ga. s. Olympic.² Formerly sloop yacht Carrie and Charles.³ Formerly U. S. Navy ol. s. No. 9202.⁴ Formerly U. S. N. S. C. 436.

Line No.	Service	Crew	Horse-power	Name of owner	Home port	Address of owner
1	Pas.	1	b 80	John Doze	San Francisco, Calif.	939 Market Street.
2	Fsh.	2	30	H. H. H. Land & Livestock Co. (Calif.)	Seattle, Wash.	3127 Eastlake Avenue.
3	Pas.	1	70	Rebecca Pierson Flzell	Miami, Fla.	Box 224, Lantana, Fla.
4	Frt.	1	15	L. J. Cannon	Boston, Mass.	Revere, Mass.
5	Msc.	1	15	James W. Rhodes	Petersburg, Alaska	
6	Fsh.	1	40	Ovide Cenue	New Orleans, La.	Houma, La.
7	Fsh.	1	25	Fred E. Pellerin	Tampa, Fla.	3469 Sixteenth Avenue, South St. Petersburg, Fla.
8	Frt.	1	30	W. H. Safley	Marshfield, Ore.	Flornce, Ore.
9	Fsh.	5	50	Northwestern Fisheries (Del.)	Petersburg, Alaska	South Bellingham, Wash.
10	Fsh.	3	50	Astoria & Puget Sound Canning Co. (Wash.)	Seattle, Wash.	Bellingham, Wash.
11	Tow.	3	40	Natural Rock Asphalt Corporation (Del.)	Louisville, Ky.	Speed Building.
12	Frt.	1	40	T. Foreman	Norfolk, Va.	Portsmouth, Va.
13	Fsh.	1	20	Henry Toyra	Astoria, Ore.	453 Taylor Avenue.
14	Pas.	2	b 100	E. J. Blazier	Los Angeles, Calif.	1315 West Seventh Street, Long Beach, Calif.
15	Pas.	2	b 35	J. K. Morrison	do.	Avila, Calif.
16	Pas.	2	b 200	E. J. Blazier	do.	1315 West Seventh Street, Long Beach, Calif.
17	Pas.	2	b 200	do.	do.	Do.
18	Pas.	2	b 200	do.	do.	Do.
19	Pas.	3	40	Viola Day McRne	Miami, Fla.	820 Biscayne Boulevard.
20	Pas.	3	29	Salvatore Varone	Boston, Mass.	32 Nashua Street.
21	Oys.	6	25	Stacy Townsend	Philadelphia, Pa.	Leeshurg, N. J.
22	Oys.	4	36	Floyd Jaycox	Gulfport, Miss.	333 Hoxie Street, Biloxi, Miss.
23	Tow.	2	b 35	Conway Lumber Co. (S. C.)	Georgetown, S. C.	Conway, S. C.
24	Fsh.	2	40	Harry Masters	St. Augustine, Fla.	14 Fullerwood Drive.
25	Cod.	14	100	D. Martinez	Houcester, Mass.	22 Main Street.
26	Fsh.	2	120	Louis Mertz	Port Huron, Mich.	Rogers City, Mich.
27	Fsh.	9	60	Lawrence S. Segura	Provincetown, Mass.	351 Commercial Street.
28	Fsh.	4	30	P. A. Haugen	Ketchikan, Alaska	Box 252.
29	Fsh.	2	40	George La Clair	Seattle, Wash.	Bellingham, Wash.
30	Tow.	1	30	E. D. Graham	Marshfield, Ore.	Coquille, Ore.
31	Pas.	1	50	Barbey Packing Co.	Astoria, Ore.	Pier 1, Port Docks.
32	Frt.	1	24	A. H. MacDonell	Fernandina, Fla.	St. Marys, Ga.
33	Frt.	1	50	Rindge Land & Navigation Co. (Calif.)	Los Angeles, Calif.	Stockton, Calif.
34	Frt.	1	30	H. Smith	Seattle, Wash.	3307 West Seventy-third Street.
35	Fsh.	2	6	Charles A. Headstrom	Juneau, Alaska	Baranof, Alaska.
36	Fsh.	2	30	Joseph Bogdanovich	Los Angeles, Calif.	434 Twelfth St.
37	Tow.	3	16	Z. V. Nelson	Louisville, Ky.	Ashbyburg, Ky.
38	Fsh.	3	b 30	Clifford G. Wenniger	Milwaukee, Wis.	Algoma, Wis.
39	Tow.	2	60	American Aggregates Corporation (Ohio)	Cincinnati, Ohio	Greenville, Ohio.
40	Msc.	1	10	Joseph Thomas	Wrangell, Alaska	
41	Msc.	2	110	F. M. Boone, jr.	Tampa, Fla.	120 Kentucky Avenue, Lexington, Ky.
42	Pas.	1	90	E. E. Peterman	Sault Ste. Marie, Mich.	804 Newton Avenue.
43	Pas.	6	32	Louis Igert	Louisville, Ky.	913 South Third Street, Paducah, Ky.
44	Tow.	1	90	Los Angeles Shipbuilding and Dry Dock Co. (Calif.)	Los Angeles, Calif.	San Pedro, Calif.
45	Fsh.	2	30	New England Fish Co. (Me.)	Boston, Mass.	44 Boston Fish Pier.
46	Tow.	4	100	Washington Tug & Barge Co. (Wash.)	Seattle, Wash.	Colman Dock.
47	Pas.	2	20	Gustaf Blomgren	New York, N. Y.	15 Warren Avenue, Tuckahoe, N. Y.
48	Msc.	2	40	Antonio Diaz	Tampa, Fla.	1308 Eighteenth Avenue.
49	Pas.	2	30	W. C. Waters	Wrangell, Alaska	
50	Frt.	16	b 210	Puget Sound Freight Lines (Wash.)	Tacoma, Wash.	Canadian National Dock, Seattle, Wash.
51	Pas.	2	120	Augustin A. Buras	New Orleans, La.	3128 De Soto Street.
52	Frt.	3	60	Maltby Taylor	Washington, N. C.	Sealevel, N. C.
53	Pas.	1	37	George W. Corbett, estate of	St. Augustine, Fla.	c/o Ada D. Corbett, executrix, 78 Marine Street.
54	Oys.	4	24	William Cruso	Gulfport, Miss.	Seymour and Third Streets, Biloxi, Miss.
55	Fsh.	2	30	William Mynes	New York, N. Y.	33 Stones Avenue, Jersey City, N. J.
56	Msc.	2	22	Robert H. Nichols	Tampa, Fla.	Route 1, Limona, Fla.
57	Fsh.	2	40	Ruby E. Pacetti	St. Augustine, Fla.	20 Duffin Street.
58	Pas.	1	16	Martin C. Erickson	Sault Ste. Marie, Mich.	Stonington, Mich.
59	Tow.	5	140	Jamaica Bay Towing Line (N. Y.)	New York, N. Y.	Foot Beach Seventy-seventh Street, Averno, N. Y.
60	Fer.	2	45	William J. Baldwin	Detroit, Mich.	3095 Cadillac Boulevard.
61	Pas.	1	75	Robert M. Groh	St. Louis, Mo.	Chester, Ill.

⁵ Formerly ga. s. ^a Beaver.
^b U. S. Navy Beaver.
⁶ Formerly ga. s. U. S. Navy No. 7782.

⁷ Formerly ga. s. Nellie Pearson.
⁸ Formerly st. s. Goodwin No. 14.

Line No.	Official No.	Signal and radio-call letters	Rig	Name of vessel	Tonnage		Register dimensions			When built	Where built
					Gross	Net	Length	Breadth	Depth		
					Feet						
					Length	Breadth	Depth				
1	230940		Ga. s.	Belle of France	12	8	38.6	14.0	4.2	1931	Mobile, Ala.
2	226874		Ga. s.	Belle of Myers	17	12	45.6	13.0	4.5	1927	Fort Myers, Fla.
3	208839		Ol. s.	Bellevue	22	16	54.0	13.1	5.0	1911	West Mystic, Conn.
4	81313	KLEJ	Ol. s.	Bellingham	366	333	129.3	21.6	17.6	1891	Portland, Oreg.
5	223874		Ga. s.	Bellmore	14	9	38.2	12.4	4.9	1924	Bellmore, N. Y.
6	206359		Ga. s.	Belmont	12	8	37.9	11.5	5.1	1909	Tacoma, Wash.
7	226438		Ol. s.	Beloit II	35	23	51.2	14.3	7.6	1927	do.
8	203532		Ga. s.	Beloved Vagabond	38	31	56.0	16.0	7.0	1906	Guilford, Conn.
9	233667		Ol. s.	Belvedere	13	6	38.7	12.8	4.7	1926	Pittsburg, Calif.
10	212441		Ga. s.	Belvidere	9	6	37.8	12.0	3.1	1912	Harris Lot, Md.
11	217690		Ga. s.	Ben	13	10	35.5	10.5	6.0	1919	Seattle, Wash.
12	3926		Ol. s.	Ben Hur	14	10	43.4	10.5	4.4	1902	Astoria, Oreg.
13	225625		Ga. s.	Ben-Hur	7	5	35.5	9.8	3.6	1926	Chassell, Mich.
14	227149		Ga. s.	BENEFACTOR	12	8	42.9	11.1	5.0	1927	Cleveland, Ohio.
15	209573		Ga. s.	Benetta	13	11	55.5	12.3	3.5	1912	Apalachicola, Fla.
16	222659		Ga. s.	Beneventum	14	12	43.7	10.3	5.3	1922	Georgetown, S. C.
17	202901		Ga. s.	BENICIA	347	212	140.0	33.5	7.5	1906	Richmond, Calif.
18	208005		Ga. s.	Benitez	23	15	52.0	13.1	7.8	1910	Nyack, N. Y.
19	232819		Ol. s.	Benito Mussolini	39	14	51.5	16.5	6.0	1933	Fernandina, Fla.
20	223044		Ol. s.	Benjamin Thompson	47	18	65.5	19.5	8.8	1923	Essex, Mass.
21	3948		Ga. s.	Benjamin W. Latham	72	63	84.0	21.4	9.8	1902	do.
22	205784		Ga. s.	Bennett	14	10	38.0	11.1	3.9	1907	Belhaven, N. C.
23	223909	KFTC	Ol. s.	BENSON FORD	8,626	6,393	596.7	62.0	27.7	1924	River Rouge, Mich.
24	226433		Ol. w.	BENWOOD	268	268	125.9	26.6	6.0	1927	Neville Island, Pa.
25	231393		Ga. s.	Beowulf	7	5	34.0	9.0	2.3	1931	Morehead City, N. C.
26	212718		Ol. s.	Beret J	21	5	46.3	14.3	6.4	1914	Friendship, Me.
27	204290		Ga. s.	Berkeley	10	8	35.0	13.7	3.6	1887	Patchogue, N. Y.
28	233973		Ol. s.	BERKLEY	192	131	76.5	34.1	10.5	1935	Norfolk, Va.
29	220082		Ga. s.	Berkley Machine Works No. 5	14	9	47.7	11.0	4.4	1920	Berkley, Va.
30	230422		Ol. s.	Berleon	37	29	52.6	13.1	5.9	1930	Miami, Fla.
31	206177		Ol. s.	Bermuda	14	10	47.1	11.8	4.7	1909	Shaw Island, Wash.
32	214180		Ga. s.	Bern	23	19	53.7	11.4	4.2	1916	Pittsburgh, Pa.
33	3600		Ga. s.	Bernardine Williams	21	16	61.0	17.2	4.7	1893	Oriole, Md.
34	207418		Ol. s.	Berneyo	21	14	51.7	10.0	7.4	1910	Mariners Harbor, N. Y.
35	210115		Ga. s.	Bernice	12	11	50.0	12.6	3.6	1912	Petersburg, Alaska.
36	213004		Ol. s.	Bernice	12	8	37.0	13.4	3.8	1915	Brunswick, Ga.
37	222055	KLEK	Ol. s.	Bernice	38	12	55.7	14.9	7.7	1917	Kingston, N. Y.
38	222588		Ol. s.	Bernice	25	14	51.0	15.2	5.5	1922	Thomaston, Me.
39	225018		Ga. s.	Bernice	8	5	30.0	10.2	3.4	1925	Smith's Point, Tex.
40	227384		Ga. s.	Bernice	7	5	31.1	9.2	5.1	1928	Tacoma, Wash.
41	228802		Ga. s.	Bernice	14	11	35.1	11.9	4.2	1929	Ketchikan, Alaska.
42	229785		Ol. s.	Bernice	36	24	50.7	14.8	6.9	1930	Seattle, Wash.
43	230768		Ol. w.	Bernice	59	37	68.1	18.0	3.4	1931	Pittsburgh, Pa.
44	233028		Ga. s.	Bernice	8	5	31.4	9.4	3.6		Unknown
45	222010		Ol. s.	Bernice A	36	24	54.7	15.4	6.5	1922	Seattle, Wash.
46	220684		Ga. s.	Bernice C	7	6	33.4	13.0	3.3	1920	Stratford, Conn.
47	232675		Ol. s.	Bernice C	14	8	41.2	13.8	3.6	1933	Bloxie, Miss.
48	215202		Ga. s.	Bernice D	9	9	30.5	9.2	3.6	1915	Peshigo, Wis.
49	229338		Ol. s.	Bernice E	12	8	36.1	10.2	5.4	1930	Seattle, Wash.
50	3790		Ga. s.	Bernice Cree	22	18	46.1	13.5	3.0	1899	Morehead City, N. C.
51	222931		Ga. s.	Bernice Queen	19	15	49.7	12.7	4.0	1923	Parksley, Va.
52	3824		Ga. s.	Bernice and Belle	12	12	34.0	12.8	6.4	1900	Friendship, Me.
53	3371		Ga. s.	Bernice A. Odell	9	8	42.2	13.5	3.2	1887	Patchogue, N. Y.
54	3678		Ga. s.	Bernie and Bessie	29	27	53.8	15.9	7.3	1893	East Boothbay, Me.
55	224944		Ol. w.	BERRYOTT	45	45	73.3	16.0	4.3	1925	Pittsburgh, Pa.
56	141700		Ga. s.	Bertha	15	14	43.5	12.2	4.0	1901	New Haven, Conn.
57	211204		Ga. s.	Bertha	13	9	39.0	11.6	3.5	1913	Hlydnburg, Alaska.
58	219039		Ga. s.	Bertha	9	8	31.7	8.8	3.0	1915	Neebish, Mich.
59	220922		Ga. s.	Bertha	29	16	45.4	18.0	5.3	1920	Meridian, Ga.
60	222524		Ga. w.	Bertha	14	9	52.8	10.5	2.6	1922	Fairbanks, Alaska.
61	222545		Ga. w.	BERTHA	27	27	63.7	18.0	3.0	1922	Grafton, Ill.
62	225717		Ol. s.	Bertha	17	11	38.0	11.4	6.0	1926	Seattle, Wash.
63	229823		Ga. s.	Bertha	26	9	47.9	12.7	5.0	1930	Plaquemine, La.
64	231040		Ol. s.	Bertha	19	8	41.0	13.5	4.7	1931	St. Augustine, Fla.

¹ Formerly st. s. Willapa.² Formerly ga. s. Elsie Allen.³ Formerly ga. s. Grey Dawn.⁴ Formerly Ol. y Jewel of Miami.

Line No.	Service	Crew	Horse-power	Name of owner	Home port	Address of owner
1	Tow.	1	36	Todd Shipbuilding & Dry Docks Co. (Ala.)	Mobile, Ala.	Foot of Texas Street.
2	Tow.	2	54	Andrew L. Kinzie	Tampa, Fla.	Fort Myers, Fla.
3	Pas.	5	40	Helen Gray	New York, N. Y.	935 St. Nicholas Avenue.
4	Frt.	9	200	Citizens Light, Power & Water Co. (Alaska)	Ketchikan, Alaska	
5	Pas.	2	40	Pauline Stevens	New York, N. Y.	Bellmore, N. Y.
6	Fsh.	2	b 185	P. A. Horton	Los Angeles, Calif.	416 West Eighth Street.
7	Fsh.	6	60	John Knapiund	Ketchikan, Alaska	Box 402.
8	Misc.	3	80	Charles Rodermond	New York, N. Y.	Jersey City, N. J.
9	Fsh.	11	b 60	Neno Riso	San Francisco, Calif.	226 Van Buren Street, Monterey, Calif.
10	Frt.	2	25	W. A. Heine	Washington, D. C.	6501 Thbrd Street NW.
11	Fsh.	1	20	L. W. Warner	Juneau, Alaska	1118 North Seventy-seventh Street, Seattle, Wash.
12	Tow.	2	75	C. W. Waterman	Seattle, Wash.	1500 Harbor Avenue S. W.
13	Fsh.	3	20	Simon Kalllainen	Sault Ste. Marie, Mich.	Chassell, Mich.
14	Misc.	1	50	Chester Henricksen	Cleveland, Ohio	3300 Dellwood Road, Cleveland Heights, Ohio.
15	Pas.	2	37	W. M. Sharit	Apalachicola, Fla.	General delivery.
16	Frt.	2	32	E. W. Hitchcock	Georgetown, S. C.	c/o C. William, Sr., Auburn, N. Y.
17	Frt.	6	b 300	Standard Oil Co. of California (Del.)	San Francisco, Calif.	225 Bush Street.
18	Pas.	3	25	Benitez Sugar Co.	San Juan, P. R.	Vieques, P. R.
19	Fsh.	4	75	Felice Gelino	St. Augustine, Fla.	Box 927.
20	Fsh.	14	80	John Willard, Jr.	Portland, Me.	Central Wharf.
21	Fsh.	14	48	Charles Perez	New York, N. Y.	672 Lincoln Place (B).
22	Frt.	1	16	W. E. Warner	Washington, N. C.	
23	Frt.	32	b 3,000	Ford Motor Co. (Del.)	Detroit, Mich.	3674 Schaefer Road, Dearborn, Mich.
24	Tow.	5	b 480	Wheeling Steel Corporation (Del.)	Pittsburgh, Pa.	Wheeling, W. Va.
25	Fsh.	2	55	Llewellyn Phillips	Beaufort, N. C.	Morehead City, N. C.
26	Cod.	3	42	Eugene M. Perry	Vineyard Haven, Mass.	Nantucket, Mass.
27	Fsh.	2	12	Donald Gross	New York, N. Y.	Lindenhurst, N. Y.
28	Per.	3	200	City of Portsmouth and County of Norfolk	Norfolk, Va.	Portsmouth, Va.
29	Tow.	1	60	Charles G. Adams	do.	Eclipse, Va.
30	Pas.	3	96	C. J. Goetz	Chicago, Ill.	Monroe, Wis.
31	Tow.	2	60	Dan Lewis	Seattle, Wash.	Fourteenth Street Dock, Everett, Wash.
32	Pas.	1	70	Catherine Grogan	Pittsburgh, Pa.	1629 Eckert Street.
33	Frt.	2	65	Arnold A. Wattl	Philadelphia, Pa.	Cedarville, N. J.
34	Misc.	2	32	John E. Richards	Jacksonville, Fla.	Fort McCoy, Fla.
35	Fsh.	7	30	Pacific American Fisheries (Del.)	Petersburg, Alaska	South Bellingham, Wash.
36	Fsh.	4	36	Dunbar Dukate Co. (La.)	New Orleans, La.	822 Perdido Street.
37	Fsh.	6	100	J. E. Royall, Jr.	Brunswick, Ga.	608 Unions Street.
38	Cod.	3	45	Paul A. Mathison	Vineyard Haven, Mass.	Nantucket, Mass.
39	Fsh.	1	30	Crawford Packing Co. (Tex.)	Galveston, Tex.	Palacios, Tex.
40	Fsh.	1	16	John Bernhartsen	Tacoma, Wash.	3412 Pacific Avenue.
41	Fsh.	1	20	John Smith	Ketchikan, Alaska	Metlakatla, Alaska.
42	Fsh.	5	65	L. C. Sunde	Seattle, Wash.	112½ Roy Street.
43	Tow.	2	b 110	Charles Zubik	Pittsburgh, Pa.	Anderson Street and River Avenue.
44	Fsh.	1	12	Peder A. L. Pederson	Petersburg, Alaska	
45	Fsh.	8	60	Elling Arentsen	Juneau, Alaska	200 Bell Street Dock, Seattle, Wash.
46	Fsh.	1	40	Henry E. Fordham	Bridgeport, Conn.	Stratford, Conn.
47	Oys.	4	24	Angelina Skrmetta	Gulfport, Miss.	Biloxi, Miss.
48	Fsh.	3	b 15	Gunder Gundersen	Milwaukee, Wis.	119 Bayshore Street, Marinette, Wis.
49	Fsh.	2	20	Alfred E. Edwards	Ketchikan, Alaska	Juneau, Alaska.
50	Fsh.	10	24	Beaufort Fisheries	Beaufort, N. C.	
51	Frt.	2	24	Willie G. Parks	Cape Charles, Va.	Tangier, Va.
52	Frt.	2	7	Hume K. Nowlan	Pittsburgh, Pa.	Hinton, W. Va.
53	Fsh.	1	16	Louis G. Van Wyen	New York, N. Y.	West Sayville, N. Y.
54	Fsh.	10	40	B. B. & F. Co. (Me.)	Portland, Me.	46 Customhouse Wharf.
55	Tow.	2	120	Stewart Sand Co. (Mo.)	Kansas City, Mo.	City Bank Building.
56	Oys.	2	40	W. H. Lang	Cape Charles, Va.	Accomac, Va.
57	Fsh.	2	20	Mike George	Ketchikan, Alaska	Hydaburg, Alaska.
58	Frt.	1	15	Ambrose E. Thibert	Sault Ste. Marie, Mich.	Bale De Wasai, Mich.
59	Frt.	2	36	Geo. W. Lowden, Estate of	Savannah, Ga.	210 West Bay Street.
60	Pas.	1	20	George Black	Seward, Alaska	Fairbanks, Alaska.
61	Pas.	1	20	Otto Lungwitz	St. Louis, Mo.	Whittenberg, Mo.
62	Fsh.	4	25	Marcus Otnes	Seattle, Wash.	2250 West Sixtieth Street.
63	Tow.	3	80	William Watson	New Orleans, La.	Plaquemine, La.
64	Fsh.	3	65	G. Lucius Palmer	St. Augustine, Fla.	197 San Marco Avenue.

⁵ Formerly st. s. A. Gallagher.
⁶ Formerly U. S. S. C. 83.

⁷ Formerly schooner Leah A. Wedmore.

Motor Vessels

Line No.	Official No.	Signal and radio-call letters	Rig	Name of vessel	Tonnage		Register dimensions			When built	Where built
					Gross	Net	Length	Breadth	Depth		
					Feet			Feet			
1	232249		Ga. s.	Bertha	7	6	29.7	9.1	3.8	1922	Myers Chuck, Alaska.
2	226053		Ga. s.	Bertha C	11	11	37.8	12.6	4.4	1926	Nystie, Conn.
3	226511		Ga. s.	Bertha O	10	6	35.2	10.0	4.7	1927	Seattle, Wash.
4	232143		Ga. s.	Bertha U	13	10	37.0	11.9	4.4	1933	Freeport, L. I., N. Y.
5	209099		Ga. s.	Bertha W	11	9	37.5	11.2	5.0	1910	Manitowoc, Wis.
6	213989		Ga. s.	Bertha Alma	7	5	32.0	9.6	4.8	1916	Vinalhaven, Me.
7	203649		Ga. s.	Bertha Male	8	6	42.6	13.5	2.8	1906	Crittenden, Va.
8	218378		Ol. s.	Berthle G	12	8	46.6	12.2	4.0	1919	Saugatuck, Mich.
9	2973		Ga. s.	Bertie	59	50	73.3	23.6	5.5	1875	Dorchester Co., Md.
10	216279		Ga. s.	Bertie II	10	8	34.4	9.2	4.0	1918	Gig Harbor, Wash.
11	221788		Ol. s.	Bertie N	77	35	104.3	14.9	8.3	1917	Bayonne, N. J.
12	3648		Ol. s.	Bertie E. Tull	106	72	125.4	21.8	6.1	1895	Pocomoke City, Md.
13	225329		Ga. w.	Beryl	20	13	50.0	11.7	2.1	1925	Clarrington, Ohio.
14	222970		Ga. s.	Beryl C	27	18	58.4	16.5	4.7	1923	Wittman, Md.
15	224779		Ol. s.	Beryl E	99	78	80.9	18.5	9.2	1925	Port Blakely, Wash.
16	226262		Ol. s.	Beryl Marie	25	13	52.6	14.9	5.4	1925	Laban, Va.
17	231103		Ga. s.	Bess	10	6	42.0	9.7	4.2	1930	Cambridge, Md.
18	231837		Ga. s.	Bess and Ann	12	9	39.7	10.9	5.1	1932	Friendship, Me.
19	218155	KIGT	El. s.	BESSEMER	4,762	2,927	364.9	51.0	29.5	1919	Gloucester City, N. J.
20	227057		Ol. s.	Bessemer	69	47	66.5	18.2	8.9	1927	Tacoma, Wash.
21	229349		Ol. s.	Besser	10	7	36.2	10.7	4.2	1930	Oakland, Calif.
22	3344		Ga. s.	Bessie	16	15	37.9	14.0	4.3	1886	Noank, Conn.
23	3023		Ga. s.	Bessie	9	6	27.4	12.0	3.8	1892	Port Republic, N. J.
24	204523		Ga. s.	Bessie	13	8	50.5	9.9	4.0	1907	Bellingham Wash.
25	213427		Ol. s.	Bessie	43	29	56.8	18.5	6.7	1915	Baltimore, Md.
26	213948		Ol. s.	Bessie	24	21	45.0	15.0	5.4	1916	Nyack, N. Y.
27	224182		Ol. s.	Bessie	19	13	46.0	13.0	5.2	1924	Winthrop, Mass.
28	234037		Ol. s.	Bessie B	33	22	49.9	44.4	6.7	1935	Seattle, Wash.
29	224718		Ga. s.	Bessie C	11	7	42.9	10.8	4.0	1925	Williamstown, N. J.
30	233984		Ga. s.	Bessie C	11	7	35.0	9.7	4.9	1935	River Springs, Md.
31	224597		Ga. s.	Bessie D	12	8	36.9	12.3	4.9	1925	Amesbury, Mass.
32	212713		Ol. s.	Bessie E	11	7	33.9	13.7	4.2	1914	Thunderbolt, Ga.
33	230976		Ga. s.	Bessie E	11	9	35.3	11.2	5.0	1931	Smyrna, Del.
34	211684		Ga. s.	Bessie F	9	6	36.5	10.1	3.9	1911	Boston, Mass.
35	229123		Ga. s.	Bessie H	19	13	53.6	13.9	4.4	1925	Susan, Va.
36	202066		Ga. s.	Bessie L	14	8	50.2	13.5	5.3	1905	Lubec, Me.
37	222836		Ga. s.	Bessie L	28	19	57.2	15.2	5.1	1923	Amburg, Va.
38	220280		Ga. s.	Bessie M	13	10	38.9	11.2	5.1	1920	Seattle, Wash.
39	221889		Ga. s.	Bessie M	10	8	38.0	10.3	2.6	1921	Sealevel, N. C.
40	214046		Un s.	Bessie R	6	6	32.0	11.0	2.8	1906	Elizabeth City, N. C.
41	211829		Ga. s.	Bessie Louise	13	9	38.6	10.8	3.9	1913	Detroit Harbor, Wis.
42	232365		Ga. s.	Bessie Mae	9	6	40.7	8.9	4.0	1933	Honga, Md.
43	230521		Ga. s.	Bessie Virginia	49	35	61.8	18.7	6.4	1931	Naruk, Va.
44	3733		Ol. s.	Bessie M. Lewis	38	24	60.6	18.7	5.1	1897	Baltimore, Md.
45	223460		Ol. s.	Best	15	10	73.7	18.1	2.6	1923	Mulat, Fla.
46	213324		Ga. s.	Beta Sigma	11	9	44.0	11.0	4.0	1915	Chicago, Ill.
47	232793		Ga. s.	Bet	7	6	29.0	9.2	3.6	1924	Bremerton, Wash.
48	202697		Ga. s.	Beth	10	9	41.8	12.4	3.0	1905	Covo, Tex.
49	228684		Ga. s.	Bethlehem	19	8	44.0	14.6	7.1	1929	Thomaston, Me.
50	228235		Ga. s.	Bethlehem Two	10	7	37.4	9.2	4.6	1917	Mare Island, Calif.
51	225791		Ga. s.	Bethlehem Three	12	9	35.5	10.7	5.0	1926	Boston, Mass.
52	213165		Ga. s.	BETHLEHEM TEN	146	99	107.8	21.5	7.1	1915	Wilmington, Del.
53	161708		Ol. s.	Bethulla	52	18	81.4	16.1	8.4	1893	Boston, Mass.
54	233043		Ga. s.	Betsy Anne	16	11	42.0	12.0	5.2	1934	Crisfield, Md.
55	230460		Ol. s.	Betsy Ross	97	52	74.5	20.6	9.5	1931	Los Angeles, Calif.
56	231373		Ga. s.	Betsy Ross	11	5	42.8	12.6	2.9	1931	Golden Meadow, La.
57	233854		Ol. s.	Betsy Ross	24	8	43.6	14.0	5.2	1935	St. Augustine, Fla.
58	230419		Ol. s.	Better Time	13	9	36.0	13.3	4.4	1930	Tottenville, N. Y.
59	230631		Ga. s.	Bettie	11	10	35.6	9.5	4.9	1931	Honga, Md.
60	222630		Ga. s.	Bettie B	15	12	47.9	9.8	5.2	1910	Brooklyn, N. Y.
61	3450		Ga. s.	Bettie May	7	7	24.0	13.0	3.2	1889	Liverpool, Tex.
62	214333		Ol. s.	Bettina	118	95	100.8	21.9	10.3	1916	Gloucester, Mass.
63	201370		Ol. s.	Betty	19	17	51.5	13.3	3.7	1904	Astoria, Oreg.
64	210103		Ol. s.	Betty	22	15	43.0	13.0	5.2	1912	Seattle, Wash.

¹ Formerly ga. y. S. C. 98.² Formerly ga. s. Mary H.³ Formerly U. S. Navy hull No. 2811.⁴ Formerly ga. s. Able's Irish Rose.

Line No.	Service	Crew	Horse-power	Name of owner	Home port	Address of owner
1	Fsh.	1	16	George Arwick	Wrangall, Alaska	Myers Chuck, Alaska.
2	Fsh.	2	40	Nathaniel Culver	New London, Conn.	Stonington, Conn.
3	Fsh.	2	16	Ernst Emil Olson	Seattle, Wash.	4461 Twenty-sixth Avenue West.
4	Pas.	1	80	Henry E. Ultsch	New York, N. Y.	351 South Main Street, Freeport, L. I., N. Y.
5	Fsh.	1	30	A. D. Shawl	Port Huron, Mich.	Cheboygan, Mich.
6	Cod.	1	15	Elmer Witham	Rockland, Me.	c/o Racliffe & Witham, Atlantic Wharf.
7	Frt.	3	14	Charles S. Reynolds	Cape Charles, Va.	Painter, Va.
8	Fsh.	5	60	George Van Hall	Grand Haven, Mich.	128 Fulton Street.
9	Frt.	4	75	William C. Witt	Baltimore, Md.	Rock Hall, Md.
10	Fsh.	1	18	Ole Westby	Juneau, Alaska	
11	Fsh.	4	b 150	Thomas G. Bennett	New Haven, Conn.	West Haven, Conn.
12	Frt.	4	100	Chesapeake Marine Railway Co. (Md.)	Baltimore, Md.	Philpot and Point Street.
13	Pas.	2	10	John M. Jackson	Cincinnati, Ohio	Sards, Ohio.
14	Frt.	2	22	Raymond L. Harrison	Cambridge, Md.	Sherwood, Md.
15	Fsh.	6	165	Alaska Pacific Salmon Co. (Nev.)	Ketchikan, Alaska	
16	Frt.	1	35	J. C. Miller	Norfolk, Va.	Susan, Va.
17	Fsh.	1	7	Clarence T. Todd	Crisfield, Md.	20 Maryland Avenue.
18	Fsh.	1	40	Charles F. Hardy	New York, N. Y.	139 Fifth Street, Greenport, L. I., N. Y.
19	Tnk.	27	1,800	Atlantic Refining Co. (Pa.)	Philadelphia, Pa.	260 South Broad Street.
20	Fsh.	9	b 150	Mate Spanje	Los Angeles, Calif.	448 First Street, San Pedro, Calif.
21	Fsh.	1	b 25	Per A. Anderson	San Francisco, Calif.	214 Jackson Street.
22	Msc.	1	20	Glen Cove Gas Float Co. (N. Y.)	New York, N. Y.	3 Cole Street, Glen Cove, L. I., N. Y.
23	Pas.	2	12	Nathaniel T. Greenwood	Philadelphia, Pa.	6948 Hagerman Street.
24	Tow.	4	40	L. P. Schruder	Seattle, Wash.	Port Stanley, Wash.
25	Tnk.	2	100	Motor Tanker Bessie (N. Y.)	New York, N. Y.	11 West Forty-second Street.
26	Frt.	4	60	L. Cohn & Sons (N. J.)	do.	93 East Twenty-first Street, Bayonne, N. J.
27	Cod.	6	45	Arcurio Catanzaro	Boston, Mass.	37 Fleet Street.
28	Fsh.	5	65	Nakat Packing Corporation (N. Y.)	Ketchikan, Alaska	Dexter Horton Building, Seattle, Wash.
29	Pas.	1	200	Thomas E. Chew	Philadelphia, Pa.	Dorchester, N. J.
30	Pas.	2	50	Ollie E. Conwell	Washington, D. C.	1350 D Street NE.
31	Fsh.	4	35	Linne Johnson	New York, N. Y.	2306 Voorhess Avenue, Sheepshead Bay, N. Y.
32	Tow.	2	45	Florida Lighterage Co. (Fla.)	Jacksonville, Fla.	Durkee Building.
33	Pas.	1	40	Frances A. Smith	Wilmington, Del.	Smryna, Del.
34	Fsh.	1	21	Charles Morrison	New York, N. Y.	West Hempstead, N. Y.
35	Fsh.	6	35	C. R. Hudgins	Newport News, Va.	Susan, Va.
36	Frt.	2	27	E. A. Holmes Packing Co. (Me.)	Eastport, Me.	7 Madison Street.
37	Frt.	1	36	William A. Dalger	Norfolk, Va.	Tidwells, Va.
38	Fsh.	2	16	Astoria & Puget Sound Canning Co. (Wash.)	Juneau, Alaska	South Bellingham, Wash.
39	Fsh.	2	20	J. H. Mason	Beaufort, N. C.	Oriental, N. C.
40	Fsh.	1	28	Walter Harris	New York, N. Y.	Bellmore, N. Y.
41	Fsh.	2	28	Clarence T. Maudrie	Sault Ste. Marie, Mich.	Naubinway, Mich.
42	Msc.	1	60	Willie Windsor	Crisfield, Md.	Deals Island, Md.
43	Frt.	1	45	Harry H. Lloyd	Newport News, Va.	Blakes, Va.
44	Pas.	2	14	M. F. Torskey	Elizabeth City, N. C.	
45	Fer.	3	45	Andrew L. Kinsie	Tampa, Fla.	Fort Myers, Fla.
46	Pas.	1	30	L. D. Strong	Chicago, Ill.	2809 Van Buren Street.
47	Fsh.	1	14	Roy Ingersoll	Sitka, Alaska	
48	Frt.	1	21	Cecil V. Stines	Galveston, Tex.	Anahuac, Tex.
49	Cod.	4	65	Manuel Avilla	New Bedford, Mass.	12 Elizabeth Street.
50	Msc.	1	40	Bethlehem Shipbuilding Corporation (Del.)	Boston, Mass.	East Boston, Mass.
51	Msc.	2	35	do.	do.	do.
52	Frt.	4	150	do.	Wilmington, Del.	Foot West Street.
53	Cod.	12	45	Sam Nicastro	Gloucester, Mass.	3 Fort Square.
54	Msc.	2	100	G. W. McMath	Cape Charles, Va.	Onley, Va.
55	Fsh.	10	b 220	John Brajlich	Los Angeles, Calif.	1619 Center Street, San Pedro, Calif.
56	Fsh.	2	28	Nolles Savola	New Orleans, La.	Cut Off, La.
57	Fsh.	2	45	Ruby E. Pacetti	St. Augustine, Fla.	20 Duffin Street.
58	Tow.	1	100	Howland Towing Co.	Perth Amboy, N. J.	Sea Bright, N. J.
59	Pas.	1	35	John C. Perry	Wilmington, Del.	Leipsic, Del.
60	Fsh.	2	40	Roger Cooper	Philadelphia, Pa.	1120 Bay Avenue, Box 261, Ocean City, N. J.
61	Fsh.	2	20	A. M. MacDaniel	Corpus Christi, Tex.	220 Broadway.
62	Fsh.	10	180	Bettina (N. Y.)	New York, N. Y.	Bronx River and Seneca Avenue.
63	Tow.	2	75	C. T. Smith	Portland, Oreg.	The Dalles, Oreg.
64	Fsh.	4	50	Hans A. Anderson	Petersburg, Alaska	

¹ Formerly ga. s. Marion.
⁶ Formerly st. y. Varuna.

⁷ Formerly U. S. Navy ga. s. 986.

Line No.	Official No.	Signal and radio-call letters	Rlg	Name of vessel	Tonnage		Register dimensions			When built	Where built
					Gross	Net	Length	Breadth	Depth		
					Feet			Feet			
1	214829		Ga. s.	Betty	9	6	35.0	10.2	3.8	1916	Ventnor, N. J.
2	221017		Ol. s.	Betty	16	11	43.5	12.7	4.2	1920	Wrangell, Alaska
3	222057		Ol. s.	Betty	47	32	61.9	15.5	7.1	1922	Tacoma, Wash.
4	223415		Ol. s.	Betty	84	68	62.7	18.2	4.5	1923	Galveston, Tex.
5	224872		Ol. s.	Betty	24	16	51.9	13.4	5.2	1924	South Jacksonville, Fla.
6	225003		Ga. s.	Betty	8	6	32.7	8.2	3.0	1902	Grand Rapids, Mich.
7	226754		Ol. w.	Betty	268	268	125.9	26.6	6.0	1927	Neville Island, Pa.
8	226876		Ga. s.	Betty	17	11	37.1	12.1	3.7	1927	Norfolk, Va.
9	227276		Ga. s.	Betty	10	6	35.0	10.2	4.8	1928	Seattle, Wash.
10	228067		Ga. c.	Betty	23	23	60.0	16.0	2.8	1925	Pittsburgh, Pa.
11	224689		Ol. s.	Betty C.	14	9	33.2	10.5	3.8	1924	Charlevoix, Mich.
12	232604		Ol. s.	Betty C.	10	7	31.5	11.6	4.0	1929	St. Augustine, Fla.
13	225375		Ga. s.	Betty D.	8	6	33.6	9.4	4.5	1926	Anacortes, Wash.
14	232595		Ga. s.	Betty D.	40	18	59.3	12.2	6.8	1920	Hilo, Hawaii.
15	3681		Ga. s.	Betty E.	14	11	39.4	13.3	3.7	1896	Patchogue, N. Y.
16	230811		Ga. s.	Betty H.	8	7	42.0	9.4	2.9	1931	Bay City, Mich.
17	232261		Ga. s.	Betty H.	14	11	33.4	12.0	3.7	1929	Port Orange, Fla.
18	226369		Ol. s.	Betty J.	45	31	57.7	14.9	7.3	1927	Seattle, Wash.
19	231011		Ga. s.	Betty J.	10	7	30.0	10.3	4.8	1914	Bayfield, Wis.
20	231787		Ga. s.	Betty K.	13	11	38.6	9.6	4.3	1913	Norfolk, Va.
21	225376		Ga. w.	Betty L.	10	10	48.1	12.0	2.0	1926	Hannibal, Mo.
22	231752		Ga. w.	Betty L.	38	38	64.0	20.0	3.0	1932	Council Bluffs, Iowa.
23	230961		Ol. s.	Betty M.	15	7	37.2	10.2	3.6	1929	Lake Charles, La.
24	221463		Ga. s.	Betty O.	29	20	58.0	17.1	5.7	1921	Los Angeles, Calif.
25	224922		Ga. s.	Betty S.	12	10	38.6	8.3	3.6	1925	Ketchikan, Alaska.
26	226660		Ga. s.	Betty V.	7	6	34.7	9.5	3.6	1915	Mayette, N. J.
27	232007		Ga. s.	Betty W.	8	6	31.3	8.8	3.9	1917	Seattle, Wash.
28	233470		Ga. s.	Betty & Helen	25	12	55.4	14.6	5.4	1904	Dartmouth, N. S.
29	227349		Ga. s.	Betty & Jean	10	7	41.5	12.2	3.5	1928	Barcelona, N. Y.
30	227928		Ol. s.	Betty Ann	11	7	34.8	12.5	4.6	1928	Astoria, Oreg.
31	228592		Ol. s.	Betty Ann	16	10	39.4	14.5	5.5	1929	Baltimore, Md.
32	217896		Ga. s.	Betty Earles	28	23	59.5	15.6	5.3	1919	Bellingham, Wash.
33	226293		Ol. s.	Betty Jane	50	34	58.1	16.0	7.6	1927	Seattle, Wash.
34	233823		Ga. s.	Betty Jane	12	10	32.9	10.7	5.4	1935	Milford, Del.
35	228384		Ol. s.	BETTY JEAN	16	12	36.3	9.3	4.8	1929	Grafton, Ill.
36	228587		Ga. s.	Betty Jean	8	6	29.5	11.0	4.3	1929	Barnegat, N. J.
37	233952		Ga. s.	Betty Jean	12	8	32.1	10.7	4.0	1935	Niantic, Conn.
38	231256		Ga. s.	Betty Page	20	10	55.1	13.7	4.7	1931	Susan, Va.
39	228967		Ga. s.	Betty Ross	10	8	36.1	9.0	4.4	1929	Juneau, Alaska.
40	223701		Ol. w.	Betty Wright	41	34	75.9	18.0	4.0	1921	Charington, Ohio.
41	10420		Ol. s.	Betty I. Conway	123	84	90.0	17.5	6.3	1866	Stony Point, N. Y.
42	232167		Ol. s.	Bettye	20	10	44.5	14.5	4.4	1933	Pascagoula, Miss.
43	231929		Ga. s.	Bety Jo	10	7	30.0	10.8	4.6	1932	Hortense, Ga.
44	225268		Ol. s.	Betzy C.	15	10	39.6	12.8	6.0	1925	Mystic, Conn.
45	225014		Ga. s.	Beuclair	14	12	48.0	10.7	3.9	1902	Morris Heights, N. Y.
46	3728		Ol. s.	Beulah	13	11	41.7	12.0	4.3	1897	Mount Pleasant, S. C.
47	226929		Ga. s.	Beulah	7	6	33.6	9.7	4.0	1904	Nesco, N. J.
48	227002		Ga. s.	Beulah	7	5	30.8	9.4	4.5	1928	Hoonah, Alaska.
49	136827		Ga. s.	Beulah M.	17	8	47.2	14.8	3.9	1900	Pocomoke City, Md.
50	3543		Ga. s.	Beulah Maud	12	7	35.5	12.1	6.3	1892	North Haven, Me.
51	3294		Ga. s.	Beulah C. Phoebus	12	5	52.0	16.0	3.4	1884	Tangier, Md.
52	221168		Ga. s.	Beverly N.	9	5	37.5	12.0	2.9	1921	Barcelona, N. Y.
53	232981		Ol. s.	Bezo	8	5	31.5	8.8	4.0	1925	Bayonne, N. J.
54	208281	KIOT	Ga. s.	Bide-A-Wee	41	27	68.6	14.0	5.9	1910	Baltimore, Md.
55	216719		Ga. s.	Biddy	10	7	32.6	9.6	3.7	1918	Aberdeen, Wash.
56	232154		Ga. s.	Biddy	13	10	38.2	9.9	4.6	1932	Tampa, Fla.
57	230731		Ga. s.	Bidou	10	6	33.7	9.5	5.0	1930	New Brunswick, N. J.
58	220637	KESQ	Ol. s.	BIDWELL	6,837	4,185	431.0	69.2	33.3	1920	Baltimore, Md.
59	233757		Ga. s.	Big Boy	7	5	42.6	10.0	3.1		Unknown
60	228300		Ol. s.	Big Chief	13	9	44.8	14.0	3.3	1929	Port Clinton, Ohio.
61	227139		Ol. s.	Big Crop	40	26	60.6	14.4	5.3	1927	Norfolk, Va.

1 Formerly U. S. Engineers Corps st. s. Engineer.

2 Formerly ol. s. Thomas J.

3 Formerly U. S. Navy hull No. 1294.

4 Formerly Canadian ol. s. Alase.

Line No.	Service	Crew	Horse-power	Name of owner	Home port	Address of owner
1	Pas.	1	36	Ernest Miller	Philadelphia, Pa.	Ventnor, N. J.
2	Fsh.	2	50	Wrangell Packing Company (Alaska)	Wrangell, Alaska	Foot Stacy Street, Seattle, Wash.
3	Fsh.	6	65	San Juan Fishing & Packing Co. (Wash.)	Seward, Alaska	
4	Frt.	4	60	Inland Waterways Transportation Co. (S. C.)	Georgetown, S. C.	c/o Hotel Alhambra.
5	Tow.	3	75	Robert J. McArdle	Miami, Fla.	
6	Pas.	2	18	Martin E. Erickson	Sault Ste. Marie, Mich.	Stonington, Mich.
7	Tow.	4	b 480	Keystone Sand & Supply Co. (Pa.)	Pittsburgh, Pa.	302 Penn Avenue.
8	Pas.	2	24	James H. Blake	Annapolis, Md.	Waterbury, Md.
9	Fsh.	2	18	Jullus Carlson	Seattle, Wash.	3211 West Seventy-third Street.
10	Fer.	1	18	John Crouch	Pittsburgh, Pa.	Ferry Road, Fredericktown, Pa.
11	Fsh.	4	36	Miko Cull	Grand Haven, Mich.	St. James, Mich.
12	Fsh.	2	27	A. A. Fagan	St. Augustine, Fla.	37 Sanford Street.
13	Fsh.	2	16	William Dobers	Seattle, Wash.	Anacortes, Wash.
14	Pas.	2	65	Joseph A. Byrem	Honolulu, Hawaii	1053 Sixteenth Avenue.
15	Msc.	1	24	Ralph Van Nostrand	New York, N. Y.	Babylon, N. Y.
16	Fsh.	3	200	John H. Howard	Port Huron, Mich.	203 State Street, Harbor Beach, Mich.
17	Pas.	1	60	Fred Phares	St. Augustine, Fla.	316 North Ridgewood Avenue, Daytona Beach, Fla.
18	Fsh.	4	b 90	Pacific American Fisheries (Del.)	Seward, Alaska	South Bellingham, Wash.
19	Fsh.	2	40	Bernard Johnson	Duluth, Minn.	Cornucopia, Wis.
20	Pas.	1	50	Arthur P. Kitchell	Newark, N. J.	160 De Witt Avenue, Belleville, N. J.
21	Tow.	1	32	Lawson Coal & Sand Co. (Mo.)	St. Louis, Mo.	Hannibal, Mo.
22	Fer.	2	20	Henry F. Olsen	Omaha, Nebr.	
23	Tow.	3	60	Bass-Harless Lumber Company (La.)	Lake Charles, La.	Lake Charles, La.
24	Pas.	2	b 120	Wilmington Transportation Co. (Calif.)	Los Angeles, Calif.	Catalina Terminal, Wilmington, Calif.
25	Msc.	1	30	J. S. Pitcher	Ketchikan, Alaska	
26	Pas.	1	10	Frank A. Morey	Philadelphia, Pa.	Tuckerton, N. J.
27	Pas.	1	16	Lloyd G. Wagner	Seattle, Wash.	1108 Eighteenth Street, Anacortes, Wash.
28	Msc.	0	40	Harris Company (Me.)	Portland, Me.	188 Commercial Street.
29	Fsh.	4	70	Floyd Jackaway	Buffalo, N. Y.	Westfield, N. Y.
30	Tow.	1	75	Crossett Western Co. (Del.)	Astoria, Ore.	Wauna, Ore.
31	Frt.	1	50	Robt. B. Wathen	Baltimore, Md.	Foot Andre Street.
32	Tow.	3	80	Tacoma Tug & Barge Co. (Wash.)	Tacoma, Wash.	N. P. Dock.
33	Fsh.	8	90	Leonard Pedersen	Seattle, Wash.	5334 Seventh Avenue NE.
34	Pas.	1	40	John Lindale	Wilmington, Del.	104 Charles Street, Milford, Del.
35	Tow.	2	45	Putton-Tully Transportation Co. (Tenn.)	Memphis, Tenn.	Bickford Station.
36	Pas.	1	24	Edmund B. Ridgway	Philadelphia, Pa.	Barneget, N. J.
37	Fsh.	1	20	Charles W. Avery	New London, Conn.	R. F. D. 1, Niantic, Conn.
38	Fsh.	5	55	D. G. Armistead	Newport News, Va.	Susan, Va.
39	Msc.	1	b 75	William Douglas	Juneau, Alaska	
40	Tow.	1	90	Victor Towing Co. (W. Va.)	Pittsburgh, Pa.	325 Julian Street, Parkersburg, W. Va.
41	Frt.	6	140	Harvey H. Conway, Jr.	Cambridge, Md.	3 Choptank Avenue.
42	Tow.	3	75	Otis Barge Line (La.)	Gulfport, Miss.	Slidell, La.
43	Fsh.	2	16	J. L. Raulerson	Brunswick, Ga.	Hortense, Ga.
44	Fsh.	2	40	Christensen Christensen	New London, Conn.	Noank, Conn.
45	Pas.	2	25	Louis D. Cone	New York, N. Y.	Crafton & River Side Avenue, Newark, N. J.
46	Tow.	1	36	Carolina Wood Preserving Co. (S. C.)	Charleston, S. C.	Upper King Street.
47	Pas.	1	25	Elwood P. Jones	Philadelphia, Pa.	Tuckerton, N. J.
48	Fsh.	1	10	O. K. Rude	Sitka, Alaska	Hoonah, Alaska.
49	Frt.	1	36	Chatham Oyster Co. (Ga.)	Savannah, Ga.	401 West Bay Street.
50	Cod.	3	10	Forrest A. Bickford	Gloucester, Mass.	16 Fremont Street.
51	Oys.	6	12	James R. Robinson	Wilmington, Del.	Seaford, Del.
52	Fsh.	4	50	George Gal	Cleveland, Ohio	932 Broadway, Lorain, Ohio.
53	Pas.	1	85	Jesse Conyne	Miami, Fla.	Pier 5, City Yacht Basin.
54	Pas.	2	100	Milo B. Welch	Sault Ste. Marie, Mich.	Welch Tourist Cabin No. 8, 1160 East Portage Avenue.
55	Fsh.	1	16	William Dietrich	Seattle, Wash.	Westport, Wash.
56	Pas.	2	65	A. C. Palmer	Tampa, Fla.	103 Stanley Avenue.
57	Pas.	1	150	W. E. Day, Jr.	Perth Amboy, N. J.	100 Prospect Avenue, Plainfield, N. J.
58	Tnk. f	37	b 2,800	Sun Oil Co. (N. J.)	Philadelphia, Pa.	1608 Walnut Street.
59	Oys.	2	24	A. L. Jones	Newport News, Va.	R. F. D. 1, Box 34, Hilton Village, Va.
60	Fsh.	1	40	Lay Brothers Fisheries (Ohio)	Sandusky, Ohio	Foot Wayne Street.
61	Frt.	1	60	Frank T. Webb, Jr.	Wilmington, N. C.	614-607 South Third Street.

⁵ Formerly sch. George S. Allison.

⁶ Formerly ga. s. Etta Burdiss.

¹ Formerly { a ga. y. Bohemian.
b ga. y. J. V. Clarke.

Motor Vessels

Line No.	Official No.	Signal and radio-call letters	Rig	Name of vessel	Tonnage		Register dimensions			When built	Where built
					Gross	Net	Length	Breadth	Depth		
					Feet			Feet			
1	230224		Ga. s.	Big Jim	13	11	35.0	10.3	2.8	1930	Perryville, Tenn.
2	209956		Ol. s.	Big Peder	18	12	41.8	11.7	4.0	1911	Green Bay, Wis.
3	215414		Ga. s.	Big Sam	9	6	29.8	9.3	4.0	1917	Ketchikan, Alaska
4	214200		Ol. s.	Bljo	25	17	49.0	13.3	5.8	1916	San Diego, Calif.
5	3808		Ga. s.	Bljou	28	23	50.5	13.7	7.1	1900	Wolloston, Mass.
6	216624		Ga. s.	Bill	11	7	37.5	10.2	5.1	1918	Seattle, Wash.
7	225239		Ga. s.	Bill	11	8	40.3	12.0	2.4	1925	Burnside, Ky.
8	232845		Ga. s.	Bill	13	11	29.6	10.2	4.0	1926	Winter Garden, Fla.
9	233728		Ol. s.	Bill	37	10	53.8	16.4	6.1	1918	Greenport, N. Y.
10	223160		Ga. s.	¹ Bill No. 1	16	14	37.2	9.3	5.6	1918	New York, N. Y.
11	217300		Ga. s.	Bill Kettner	55	37	58.9	19.7	7.0	1918	San Diego, Calif.
12	218491		Ga. s.	Billie B.	10	8	34.0	9.6	4.0	1912	New Baltimore, N. Y.
13	233773		Ga. s.	Billie	13	10	40.2	10.0	4.3	1935	Everglades, Fla.
14	222093		Ga. s.	Billie B.	14	11	35.0	12.0	6.1	1922	Mystic, Conn.
15	232306		Ga. s.	Billie H.	13	12	41.3	11.4	6.0	1933	Seabeck, Wash.
16	215083		Ga. s.	Billie M.	17	14	39.6	12.3	4.7	1917	Winslow, Wash.
17	225815		Ga. s.	Billie O.	32	12	49.5	13.4	5.2	1926	Mobile, Ala.
18	93281		Ol. s.	³ Billie W.	7	5	40.0	9.0	3.7	1902	Whatcom, Wash.
19	229714		Ol. s.	Billie Ann	17	9	42.0	12.2	4.5	1929	Morgan City, La.
20	233013		Ga. s.	Billie Dee	8	7	30.0	9.0	3.6		Indian Rocks, Fla.
21	233375		Ga. s.	Billie Jane	16	14	35.7	10.3	4.8	1933	Fairhope, Ala.
22	231586		Ga. s.	Billie Ray	14	9	43.3	11.1	3.9		Unknown
23	137049		Ga. s.	⁴ Billy	19	13	43.0	16.0	4.8	1902	Tottenville, N. Y.
24	224272		Ga. s.	Billy	16	12	41.4	12.7	6.1	1924	Bay Point, Fla.
25	229426		Ga. s.	Billy	20	13	47.8	14.0	4.2	1930	Houghton, Wash.
26	230593		Ga. s.	Billy	8	5	43.0	9.4	3.4	1931	Crisfield, Md.
27	232232		Ga. s.	⁵ Billy	19	16	47.6	12.2	5.2		Unknown
28	206592		Ga. s.	Billy B.	9	8	33.3	9.6	4.0	1907	Clinton, Ohio
29	215830		Ga. s.	Billy G.	11	7	36.2	11.2	3.2	1917	Sitka, Alaska
30	232486		Ga. s.	Billy-Ann-Dee	10	7	39.9	10.5	3.4	1933	Norfolk, Va.
31	231611		Ga. s.	Billy & Shirley	17	14	45.5	11.7	4.6	1932	Honga, Md.
32	222982		Ga. s.	Billy Boy	14	9	38.5	14.5	4.3	1923	New York, N. Y.
33	231323		Ga. s.	BILLY BUCK	22	15	39.6	13.7	3.5	1931	Kansas City, Kans.
34	231106		Ga. s.	BILLY HOOTEN	21	14	41.0	12.7	3.4	1931	Kansas City, Mo.
35	224547		Ol. s.	Billy Moore	16	10	48.5	12.6	4.9	1925	Prosper, Ore.
36	230485		Ol. w.	BILLY PETERS	76	72	80.0	19.0	4.1	1930	Grafton, Ill.
37	226621		Ga. s.	Bim	7	5	30.2	9.1	4.6	1926	Seattle, Wash.
38	227041		Ga. s.	Blorka	18	15	41.8	11.9	4.4	1927	Sitka, Alaska
39	230559		Ol. s.	Bird	23	16	46.2	14.0	6.0	1931	Princeton, Fla.
40	224821		Ga. s.	Bird Island	11	8	40.3	11.4	3.8	1925	Corpus Christi, Tex.
41	229963		Ol. s.	Birdie H.	185	126	104.0	26.0	9.0	1930	White Haven, Md.
42	233575		Ga. s.	Birdie H.	13	9	42.4	12.2	3.4	1934	Deltaville, Va.
43	3522		Ga. s.	Birdie & Etta	7	5	30.9	12.7	3.4	1884	Bay Shore, N. Y.
44	219384		Ga. s.	Biscayne	13	9	54.6	16.2	2.9	1919	Palm Beach, Fla.
45	213451		Ga. s.	Bishop	10	10	28.6	13.0	2.9	1885	Patchogue, N. Y.
46	221414		Ga. w.	Bit-O-Pleasure	7	6	32.0	8.0	1.5	1921	Frankfort, Ky.
47	212814		Ga. s.	Bivalve	14	12	32.2	15.6	4.2	1914	Tottenville, N. Y.
48	224873		Ga. s.	Bivalve	23	12	53.0	16.3	4.1	1925	Rescue, Va.
49	205973		Ga. s.	Black Bird	15	10	40.0	12.0	5.0	1908	Irrington, Va.
50	3370		Ga. s.	Black Diamond	95	65	98.3	17.5	7.7	1887	Wilmington, Del.
51	216495		Ol. s.	Black Diamond	29	7	64.6	15.9	5.8	1918	East Machias, Me.
52	2418		Ga. s.	Black Eagle	21	19	49.6	14.0	5.4		Unknown
53	224374		Ga. s.	Black Gold	15	10	59.0	12.2	4.3	1924	West Norfolk, Va.
54	209447		Ga. s.	Blackhawk	10	9	31.0	9.3	3.8	1911	Green Bay, Wis.
55	232276		Ga. s.	Black Hawk	9	8	33.2	9.5	4.4	1933	South Bound Brook, N. J.
56	217413		Ol. s.	⁶ Black Tom	46	36	60.3	16.6	7.2	1918	Port Byron, N. Y.
57	229346		Ga. s.	Blacky	7	7	30.6	8.8	3.2	1930	Kansas City, Mo.
58	225340		Ga. w.	Blair	13	10	41.1	8.0	2.1	1926	Loudon, Tenn.
59	3801		(a. s.)	Blanch	10	8	46.2	13.0	2.7	1899	Beaufort, N. C.
60	231012		Ga. s.	Blanchard	13	11	40.3	11.4	2.8	1931	Brunswick, Mo.
61	210687		Ga. s.	Blanche	9	6	40.0	9.8	3.4	1912	Enoch, Va.
62	212589		Ga. s.	Blanche	8	8	36.2	9.6	2.4	1914	Williston, N. C.
63	214780		Ga. s.	Blanche	10	7	45.7	11.7	3.8	1916	Palmer, Md.

¹ Formerly (a ga. s. Bljo.
^b Mexican ol. s. Bljo.

² Formerly U. S. Navy st. s. No. 1442.
³ Formerly ga. s. Mocking Bird.

Line No.	Service	Crew	Horse-power	Name of owner	Home port	Address of owner
1	Tow.	2	b 75	Smiley Sand and Gravel Co.	Nashville, Tenn.	Perryville, Tenn.
2	Fsh.	4	24	Jens Hansen	Milwaukee, Wis.	Washington Island, Wis.
3	Fsh.	2	16	Thomas Miettinen	Juneau, Alaska	Box 1627.
4	Fsh.	1	b 60	Edward E. Meyers	San Diego, Calif.	4175 Alabama Street.
5	Pas.	3	75	Bijou Fishing Boat Co. (N. Y.)	New York, N. Y.	99 Warren Street.
6	Fsh.	2	25	Edward Jacobsen	Seward, Alaska	
7	Frt.	2	30	John Oldham	Louisville, Ky.	Burnside, Ky.
8	Pas.	1	12	Robert Vines	Tampa, Fla.	210 East Kaley Avenue, Orlando, Fla.
9	Tow.	2	170	Lester F. Alexander Co. (La.)	New Orleans, La.	Audubon Building, New Orleans, La.
10	Fsh.	1	25	Robert McKechnie	Seattle, Wash.	1805 Fairview Avenue North.
11	Frl.	8	200	City of San Diego Fire Department	San Diego, Calif.	Tenth and B Streets.
12	Pas.	1	36	Charles McNally	Albany, N. Y.	Saugerties, N. Y.
13	Fsh.	1	106	George F. Dunaway	Miami, Fla.	Everglades, Fla.
14	Fsh.	1	24	Clarence Wilcox	New London, Conn.	Prospect Street.
15	Tow.	1	45	Albert Halvorsen, jr.	Seattle, Wash.	Seabeck, Wash.
16	Fsh.	1	16	Lester O. Gore	Ketchikan, Alaska	
17	Tow.	3	100	N. H. Oswald	Mobile, Ala.	56 St. Michael Street.
18	Tow.	2	36	C. W. Waterman	Seattle, Wash.	1500 Harbor Avenue SW.
19	Tow.	3	75	Boudreaux and Le Blanc (La.)	New Orleans, La.	Morgan City, La.
20	Pas.	1	24	N. J. Webb	Tampa, Fla.	870 Twentieth Avenue, North, St. Petersburg, Fla.
21	Pas.	1	65	L. W. Lawrence	Mobile, Ala.	Fairhope, Ala.
22	Pas.	1	25	W. G. Beasley	Savannah, Ga.	1108 Abarcorn Street.
23	Frt.	2	25	Robins Dry Dock and Repair Company (N. Y.)	New York, N. Y.	25 Broadway.
24	Fsh.	6	24	E. E. Snunders & Co. (Fla.)	Pensacola, Fla.	Palafox Street Wharf.
25	Fsh.	8	b 175	Pioneer Packing Co. (Wash.)	Seward, Alaska	Seattle, Wash.
26	Msc.	1	28	Wm. E. Tawes	Crisfield, Md.	137 West Maryland Avenue.
27	Fsh.	1	b 100	William B. Cahill	Oswego, N. Y.	13 West Fifth Street.
28	Fsh.	1	30	Irving O. Baldwin	New Haven, Conn.	Branford, Conn.
29	Fsh.	1	16	James D. Jackson	Juneau, Alaska	
30	Pas.	1	200	A. C. Johnson	Norfolk, Va.	500 Carolina Avenue.
31	Fsh.	1	48	William R. White	Crisfield, Md.	Chance, Md.
32	Frt.	1	40	Minnie McDonald	New York, N. Y.	109 East One hundred and twenty-third Street.
33	Tow.	2	80	Massman Construction Co. (Mo.)	Kansas City, Mo.	New York Life Building.
34	Tow.	3	110	do	do	Do.
35	Tow.	1	65	Moore Mill & Lumber Co. (Oreg.)	Marshfield, Oreg.	525 Market Street, San Francisco, Calif.
36	Tow.	1	210	Bilhorn Bower and Peters (Mo.)	St. Louis, Mo.	Railway Exchange Building.
37	Fsh.	1	18	Franel C. La Pointe	Aberdeen, Wash.	Bay Center, Wash.
38	Fsh.	1	18	Rudolph Walton	Sitka, Alaska	
39	Tow.	1	100	M. C. Bldr.	St. Petersburg, Fla.	210 Twentieth Avenue South.
40	Frt.	2	60	G. H. Schutte	Corpus Christi, Tex.	General Delivery, Rockport, Tex.
41	Frt.	4	150	Alphonso Wooten	Crisfield, Md.	Salisbury, Md.
42	Frt.	1	40	W. A. Hall	Newport News, Va.	Deltaville, Va.
43	Fsh.	2	30	Leonardo Romano	New York, N. Y.	2447 East Twelfth Street (B).
44	Pas.	2	45	Dixie Transportation Co. (Fla.)	Miami, Fla.	Pier 7, City Yacht Basin.
45	Pas.	1	12	Robert E. Bishop	New York, N. Y.	9 Blishop Street, Patchogue, N. Y.
46	Pas.	2	35	Ernest E. Hoge	Louisville, Ky.	Frankfort, Ky.
47	Fsh.	2	36	S. A. Walters	New York, N. Y.	Cold Spring Harbor, L. I., N. Y.
48	Oys.	3	36	Battery Park Fish & Oyster Co. (Va.)	Newport News, Va.	Battery Park, Va.
49	Frt.	2	18	Henrico Lumber Co. (Va.)	Reedville, Va.	Warsaw, Va.
50	Frt.	3	220	Barrett Co. (N. J.)	New York, N. Y.	40 Rector Street.
51	Frt.	1	60	Booth Fisheries Corporation (Del.)	Eastport, Me.	125 Water Street.
52	Fsh.	3	36	James Stewart McCauley	Hartford, Conn.	Saybrook Point, Conn.
53	Pas.	2	65	George D. Williams	Philadelphia, Pa.	Cape May City, N. J.
54	Fsh.	2	18	J. C. Milligan	Sault Ste. Marie, Mich.	Brimley, Mich.
55	Pas.	2	70	Francis McBride	New York, N. Y.	88 Leonard Street, Jersey City, N. J.
56	Tow.	3	90	Allen N. Spooner & Sons (N. Y.)	do	Pier 11, North River.
57	Tow.	1	40	Massman Construction Co. (Mo.)	Kansas City, Mo.	New York Life Building.
58	Tow.	1	10	Blair Ferry Co. (Tenn.)	Chattanooga, Tenn.	Loudon, Tenn.
59	Msc.	1	40	Ivey Willis	Miami, Fla.	
60	Tow.	2	60	Ernest L. McCain	Kansas City, Mo.	2204 Fairfield Avenue, Shreveport, La.
61	Msc.	1	10	P. Sanford Ross (N. J.)	New York, N. Y.	277 Washington Street.
62	Fsh.	3	20	Alex Golden	Beaufort, N. C.	Atlantic, N. C.
63	Oys.	2	24	Asa C. Ketcham	Crisfield, Md.	Fairmount, Md.

⁴ Formerly ga. s. Edenia.

⁵ Formerly U. S. Coast Guard ga. s. Angler.

⁶ Formerly ga. s. La Florida.

Line No.	Official No.	Signal and radio call letters	Rig	Name of vessel	Tonnage		Register dimensions			When built	Where built
					Gross	Net	Length	Breadth	Depth		
1	218297		Ga. s.	Blanche.....	7	6	27.9	8.2	6.7	1919	Marquette, Mich.....
2	224785		Ol. s.	Blanche.....	47	32	61.5	16.4	6.8	1925	Seattle, Wash.....
3	231753		Ga. s.	Blanche.....	7	5	31.6	8.9	2.0	1932	Batesville, Ark.....
4	231138		Ga. s.	Blanche R. 2d.....	8	5	37.5	10.5	4.3	1931	Vinal Haven, Me.....
5	223697		Ol. s.	Blanche W.....	15	10	59.5	13.0	4.0	1924	Los Angeles, Calif.....
6	3659		Ga. s.	Blanche and Ida.....	14	13	37.3	14.8	5.9	1895	East Boothbay, Me.....
7	227910		Ga. s.	Blanche Gillies.....	16	12	42.4	12.6	4.4	1928	Sebasco, Me.....
8	203319		Ga. s.	Blanche Viola Goss.....	10	7	32.6	11.9	4.8	1906	Bath, Me.....
9	218642		Ga. s.	Blanchie.....	8	6	32.0	9.6	4.4	1919	Seattle, Wash.....
10	224674		Ol. s.	Blanco.....	18	12	40.8	12.6	6.3	1925	Gig Harbor, Wash.....
11	225385		Ol. s.	Blanco.....	36	24	52.5	14.4	7.0	1926	Seattle, Wash.....
12	3405		Ga. s.	Blonde.....	15	7	41.4	11.8	4.5	1888	East Boston, Mass.....
13	220539		Ol. s.	Bloomfield.....	98	61	64.6	24.0	6.3	1920	Antioch, Calif.....
14	231216		Ol. s.	Blossom.....	9	6	35.2	11.4	4.4	1916	San Diego, Calif.....
15	220492		Ga. s.	Blue Bell.....	7	5	38.4	10.9	2.5	1919	Brooklyn, N. Y.....
16	222757		Ga. s.	Blue Bird.....	7	6	32.0	10.0	4.1	1923	Fajardo, P. R.....
17	224982		Ga. s.	Bluebird.....	9	7	33.1	9.2	4.5	1925	Ketchikan, Alaska.....
18	232842		Ga. s.	Blue Eagle.....	36	22	55.0	15.7	6.7		Unknown.....
19	233297		Ga. s.	Blue Eagle.....	23	16	44.3	12.4	5.8	1934	Tacoma, Wash.....
20	229764	WCEK	Ol. s.	Blue Fin.....	96	74	81.5	18.7	7.6	1930	San Diego, Calif.....
21	229852		Ol. s.	Blue Fox.....	56	38	60.6	16.6	7.7	1930	Seattle, Wash.....
22	223716		Ga. s.	Blue Jay.....	14	9	32.1	11.0	3.2	1920	San Francisco, Calif.....
23	228205	KLPG	Ga. s.	Blue Lagoon.....	34	30	45.8	15.6	4.5	1929	Holly Hill, Fla.....
24	230302		Ol. s.	Blue Sky.....	90	51	73.9	20.4	9.4	1930	Los Angeles, Calif.....
25	228330	WFFL	Ol. s.	BLUE SUNOCO..... ⁺	1,588	932	245.5	43.1	18.2	1929	Chester, Pa.....
26	228973		Ol. w.	Blue Wing.....	51	29	64.0	15.4	2.5	1929	Keokuk, Iowa.....
27	228713		Ol. s.	Bo.....	13	9	36.8	10.9	5.4	1929	Seattle, Wash.....
28	224009		Ga. s.	Bob.....	7	6	32.2	10.3	3.4	1924	Beach Haven, N. J.....
29	224159		Ol. w.	Bob.....	39	29	69.7	13.8	3.0	1924	Nashville, Tenn.....
30	224311		Ol. w.	Bob S.....	14	14	55.0	12.0	2.5	1924	Marietta, Ohio.....
31	227701		Ol. s.	Bob & Jack.....	22	20	46.9	13.0	5.9	1928	Los Angeles, Calif.....
32	232723		Ol. w.	BOB GRESHAM.....	173	173	100.0	24.0	4.0	1933	Nashville, Tenn.....
33	224217		Ol. w.	Bob Hassel.....	38	38	61.6	14.8	2.7	1924	Clifton, Tenn.....
34	225934		Ol. s.	Bob Richard.....	10	7	42.9	11.2	4.2	1926	Manistee, Mich.....
35	228498		Ga. s.	Bobuck.....	12	10	37.4	12.5	4.5	1929	Fortescue, N. J.....
36	231310		Ga. s.	Bobby.....	14	12	43.0	13.0	3.7	1929	Keyport, N. J.....
37	231815		Ga. s.	Bobby.....	14	9	48.5	11.5	3.9	1932	Brooklyn, N. Y.....
38	232387		Ga. s.	Bobby Anna.....	13	9	41.8	12.0	4.7	1933	Orengo, Ore.....
39	233720		Ga. s.	Bobby Bill.....	10	6	33.0	9.0	2.9	1934	St. Genevieve, Mo.....
40	200590		Ol. s.	BOBBY WILLIAMS.....	40	13	63.3	15.0	5.6	1903	New Orleans, La.....
41	231980		Ga. s.	Bobjack.....	9	6	32.7	10.5	4.4	1932	Miami, Fla.....
42	216907		Ol. s.	Bofisco.....	55	37	65.5	16.2	8.8	1918	Hadlock, Wash.....
43	206948		Ga. s.	Bogdan.....	15	12	39.0	12.5	3.7	1909	Seattle, Wash.....
44	219810		Ga. s.	Bol.....	40	27	53.9	15.8	7.0	1920	Gig Harbor, Wash.....
45	213375		Ol. s.	Bol II.....	32	21	51.5	14.4	6.4	1915	Tacoma, Wash.....
46	227373		Ol. s.	Bolinda.....	33	22	51.2	14.4	6.5	1928	Seattle, Wash.....
47	212010		Ol. s.	Bolo.....	11	9	36.3	10.6	4.5	1914	Hoquiam, Wash.....
48	226206		Ol. s.	Bon Jour.....	34	28	46.4	13.2	5.9	1920	Manitowoc, Wis.....
49	219733		Ga. s.	Bon Pere.....	9	5	37.5	12.3	2.7	1910	Empire, La.....
50	212602		Ga. s.	Bon Secour.....	25	17	62.3	18.0	3.5	1914	Bon Secour, Ala.....
51	223625		Ol. s.	Bonanza.....	38	30	52.4	14.9	7.8	1924	Seattle, Wash.....
52	203405		Ga. s.	Bonita.....	29	19	62.9	12.2	4.8	1906	Tacoma, Wash.....
53	204144		Ol. s.	Bonita.....	14	11	45.6	9.2	3.1	1907	Marshfield, Ore.....
54	204466		Ga. s.	Bonita.....	9	6	27.0	11.6	4.1	1907	Burton, Wash.....
55	225755		Ga. s.	Bonita.....	6	6	31.6	10.1	3.6	1926	Beach Haven, N. J.....
56	228139		Ga. s.	Bonita.....	17	11	41.7	13.3	5.5	1928	Winthrop, Mass.....
57	230303		Ol. s.	Bonita.....	11	8	35.2	10.1	5.3	1930	Seattle, Wash.....
58	207236		Ga. s.	Bonito.....	11	7	39.3	12.3	4.0	1910	Oakland, Calif.....

^a Formerly Japanese ga. s. Suez.
^b ga. s. Moonlight II.

¹ Formerly ga. s. Panamanian ga. s. Anachucuna.

Line No.	Service	Crew	Horse-power	Name of owner	Home port	Address of owner
1	Fsh.	1	14	Andrew Anderson.....	Sault Ste. Marie, Mich.	108 Palm Street, Box 602, Marquette, Mich.
2	Fsh.	8	100	Luca Ross.....	Seattle, Wash.	Box 9, Gig Harbor, Wash.
3	Pas.	2	25	E. H. Glenn.....	Memphis, Tenn.	Batesville, Ark.
4	Fsh.	2	35	Alton Raynes.....	Rockland, Me.	Vinal Haven, Me.
5	Pas.	2	400	Wilmington Transportation Co. (Calif.).....	Los Angeles, Calif.	Wilmington, Calif.
6	Fsh.	2	40	Joseph W. Gabrey.....	Vineyard Haven, Mass.	
7	Frt.	2	20	N. Winona Coogan.....	Bath, Me.	Wilmington, Mass.
8	Frt.	2	10	Enoch S. Grindle.....	Belfast, Me.	Bluehill, Me.
9	Tow.	1	16	Harry Knake.....	Seattle, Wash.	Anacortes, Wash.
10	Fsh.	1	25	Engvald Pedersen.....	Ketchikan, Alaska	Tacoma, Wash.
11	Fsh.	6	60	Ole Stokke.....	Seattle, Wash.	2821 West Sixty-seventh Street.
12	Pas.	2	37	Marblehead Transportation Co. (Mass.).....	Salem, Mass.	Ferry Wharf, Marblehead, Mass.
13	Frt.	5	75	H. P. Garin.....	San Francisco, Calif.	405 Sansome Street.
14	Pas.	2	b 45	August Hofschneider.....	Los Angeles, Calif.	c/o Watchorn Basin Yacht & Boat Works, San Pedro, Calif.
15	Msc.	1	24	Edward Schmidt.....	New York, N. Y.	Mill Basin Flatlands Bay (B).
16	Pas.	2	20	Jorge Bird Arias.....	San Juan, P. R.	Fajardo, P. R.
17	Fsh.	2	16	Joe Baines.....	Ketchikan, Alaska	
18	Fsh.	10	b 50	John Rados.....	Los Angeles, Calif.	1811 South Patton Street, San Pedro, Calif.
19	Fsh.	6	b 40	Nick G. Berkovich.....	Tacoma, Wash.	Box 1102, Ketchikan, Alaska.
20	Ptl.	4	b 200	State of California.....	Los Angeles, Calif.	Division of Fish and Game, Terminal Island.
21	Fsh.	4	50	Andrew Grosvold.....	Seward, Alaska	Sand Point, Alaska.
22	Fsh.	1	20	Alaska Packers Association (Calif.).....	Ketchikan, Alaska	
23	Pas.	2	35	McCoy Brothers Indian River Navigation Co. (Fla.).....	St. Augustine, Fla.	Holly Hill, Fla.
24	Fsh.	19	b 230	Tom Mason.....	Los Angeles, Calif.	1320 Center Street, San Pedro, Calif.
25	Tnk.	17	1,000	Sun Oil Co. (N. J.).....	Philadelphia, Pa.	1608 Walnut Street.
26	Tow.	3	120	C. Miller.....	Dubuque, Iowa	Keokuk, Iowa.
27	Fsh.	2	24	Adolf Andersen.....	Seattle, Wash.	Box 42.
28	Fsh.	4	20	Ship Bottom Pound Fisheries (N. J.).....	Philadelphia, Pa.	Beach Haven Crest, N. J.
29	Tow.	5	50	Humphrey Hardison.....	Nashville, Tenn.	3212 West Rnd Avenue.
30	Tow.	2	45	Ohio River Sand & Gravel Co. (W. Va.).....	Pittsburgh, Pa.	100 Juliana Street, Parkersburg, W. Va.
31	Fsh.	6	b 50	California Packing Corporation (N. Y.).....	Los Angeles, Calif.	Fish Harbor Wharf, Terminal Island, Calif.
32	Tow.	5	300	Walter G. Houglund.....	Louisville, Ky.	c/o Kentucky Rock Asphalt Co., Bowling Green, Ky.
33	Pas.	3	60	C. D. Whitefield.....	Nashville, Tenn.	Sheffield, Ala.
34	Fsh.	4	45	John Fred Bjorkquist.....	Grand Haven, Mich.	Manistee, Mich.
35	Fsh.	1	45	Robert H. Wilson.....	Philadelphia, Pa.	Fortescue, N. J.
36	Frt.	2	b 100	Edward Shinn.....	New York, N. Y.	300 Davis Avenue, Harrison, N. J.
37	Pas.	2	1,080	Frank Shaeffer.....	do.	2732 Kenmore Place (B).
38	Fsh.	2	25	S. R. Adams.....	Portland, Oreg.	Garabaldi, Oreg.
39	Tow.	1	180	F. X. Roth.....	St. Louis, Mo.	St. Genevieve, Mo.
40	Tow.	8	170	W. Horace Williams Co. (La.).....	New Orleans, La.	833 Howard Avenue.
41	Pas.	2	120	John R. Wade.....	New York, N. Y.	350 Lincoln Place (B).
42	Fsh.	3	100	Booth Fisheries Corporation (Del.).....	Seattle, Wash.	Pier 11B, foot of Wall Street.
43	Fsh.	6	20	Wards Cove Packing Co. (Alaska).....	Ketchikan, Alaska	
44	Fsh.	7	b 50	Anton Budrovich.....	Tacoma, Wash.	2602 North Thirty-first Street.
45	Fsh.	5	40	Alaska Pacific Salmon Company (Nev.).....	Ketchikan, Alaska	
46	Fsh.	7	60	F. A. Hovick.....	do.	6556 Division Avenue, Seattle, Wash.
47	Tow.	1	8	John L. Faeder.....	Seattle, Wash.	Port Townsend, Wash.
48	Fsh.	3	75	George Kamalick.....	Chicago, Ill.	9357 Marquette Avenue.
49	Oys.	2	12	Marin Delo.....	New Orleans, La.	Empire, La.
50	Pas.	2	50	John H. Plash, jr.....	Mobile, Ala.	Bon Secour, Ala.
51	Fsh.	5	75	R. A. Ringstad.....	Ketchikan, Alaska	Box 351.
52	Fsh.	4	40	Charles H. Sharp.....	Seward, Alaska	Seldovia, Alaska.
53	Pas.	1	40	Clyde M. Roberts.....	Marshfield, Oreg.	Reedsport, Oreg.
54	Pas.	1	b 12	Milton C. Henkel.....	Seattle, Wash.	1103 Addison Street, Berkeley, Calif.
55	Fsh.	6	20	Ship Bottom Pound Fisheries (N. J.).....	Philadelphia, Pa.	Beach Haven Crest, N. J.
56	Cod.	4	60	Walter Osborne.....	Boston, Mass.	Summer Street, Holbrook, Mass.
57	Fsh.	2	29	Hans Westad.....	Seattle, Wash.	1710 West Spokane Street.
58	Pas.	1	b 40	Lewis B. La Crone.....	San Francisco, Calif.	1109 San Pablo Avenue, Albany, Calif.

* Formerly ol. s. Ruth K.

† Formerly st. s. Polo.

Line No.	Official No.	Signal and radio-call letters	Rig	Name of vessel	Tonnage		Register dimensions			When built	Where built
					Gross	Net	Length	Breadth	Depth		
					Feet			Feet			
1	208496	WREB	Ol. s.	Bonito.....⊙	98	52	78.6	21.6	7.8	1911	San Francisco, Calif....
2	230572		Ga. s.	Bonito.....	10	8	27.3	11.8	4.3	1931	Forked River, N. J....
3	226766		Ol. s.	Bonne.....	17	12	41.7	12.1	5.1	1927	South Bend, Wash....
4	230624		Ga. w.	Bonnie.....	8	5	41.0	10.0	2.8	1931	Kingston, Tenn....
5	231735		Ol. s.	Bonnie.....	7	5	36.8	9.6	3.6	1932	Charlevoix, Mich....
6	233863		Ga. s.	Bonnie.....	12	8	40.4	9.7	4.7	1923	Wilmington, Del....
7	204467		Ga. s.	Bonnie C.....	14	9	46.5	12.6	4.6	1907	Tacoma, Wash....
8	226502		Ga. s.	Bonnie Doone.....	11	9	36.0	11.5	4.1	1927	Forked River, N. J....
9	221773		Ga. s.	Bonnie Jean III.....	21	16	55.8	11.5	4.5	1909	Port Chester, Conn....
10	211256		Ga. s.	Bonny.....	12	8	46.0	13.8	3.0	1913	Cedar Bayou, Tex....
11	212614		Ga. s.	Bonselene.....	13	9	45.0	14.0	3.4	1914	South Bend, Wash....
12	221257		Ga. s.	Boomer.....	8	5	30.6	9.2	4.0	1920	Seattle, Wash....
13	231894		Ga. s.	Boorichaboo.....	22	14	53.2	11.4	5.7	1932	Brooklyn, N. Y....
14	227847		Ga. s.	Boots.....	8	7	32.1	10.9	3.7	1928	Parkertown, N. J....
15	230467		Ga. s.	Boots.....	17	12	54.0	13.5	4.2	1931	Susan, Va....
16	221395		Ga. s.	Borinqueno.....	10	8	38.0	11.6	3.8	1921	Fajardo, Puerto Rico...
17	3583		Ol. s.	Boston.....	11	5	50.2	10.9	3.6	1893	Chicago, Ill....
18	208239	WLEJ	Ol. s.	BOSTON.....⊙	255	113	114.3	22.5	11.6	1910	Quincy, Mass....
19	213338		Ol. s.	Boston II.....	30	20	53.2	13.6	6.0	1915	Ballard, Wash....
20	228023	WTBG	Ol. s.	BOSTON COLLEGE.....+⊙	241	111	114.0	23.0	11.4	1928	Bath, Me....
21	223680	KLEL	Ol. s.	BOSTON SOCONY.....+	1,199	753	252.9	40.1	12.8	1924	Camden, N. J....
22	223882		Ga. s.	Bouncer II.....	8	3	35.0	8.2	3.0	1902	Morris Heights, N. Y....
23	228900		Ol. s.	Boyd.....	19	7	49.0	13.2	5.5	1929	Cedar Bayou, Tex....
24	229025		Ga. s.	Bozo.....	37	20	55.3	17.0	5.6	1929	Bremerton, Wash....
25	206934		Ol. s.	Brac.....	18	12	43.2	11.7	4.3	1909	Seattle, Wash....
26	221829	KLPP	Ol. s.	Brac Burn.....	87	53	104.6	14.7	7.9	1918	Wilmington, Del....
27	230491		Ol. s.	Braeside.....	39	14	57.8	16.4	8.5	1931	Huntington Harbor, N. Y....
28	3550		Ga. s.	Brant.....	29	28	60.0	18.7	4.6	1892	Roanoke Island, N. C....
29	203987		Ga. s.	Brant.....	13	9	48.5	12.7	2.9	1907	Bellingham, Wash....
30	219608		Ga. s.	Brant.....	18	15	44.3	12.6	3.0	1920	Atlantic, N. C....
31	229449	KGNT	Ol. s.	Brant.....⊙	83	29	77.1	18.8	7.1	1930	Oakland, Calif....
32	230917		Ga. s.	Brant.....	9	6	34.0	10.0	3.2	1929	Atlantic, N. C....
33	222726		Ga. s.	Bravo.....	13	10	34.5	10.7	4.6	1913	Ballard, Wash....
34	227099		Ga. s.	Braxton.....	8	7	32.1	9.5	2.5	1927	Atlantic, N. C....
35	220578		Ol. s.	Brazos.....	15	10	45.8	12.9	4.8	1920	Freepport, Tex....
36	213935		Ga. s.	Breaker.....	257	181	88.6	26.4	6.8	1916	Seattle, Wash....
37	3924		Ga. s.	Breakwater.....	14	12	47.9	16.0	3.5	1902	Greensport, N. Y....
38	227775		Ga. s.	Bremen.....	16	13	33.4	11.6	3.6	1928	St. James, Mich....
39	229947	WFFV	Ol. s.	Bremen.....	127	71	79.3	22.6	8.8	1930	Los Angeles, Calif....
40	230923		Ga. s.	Bremen.....	15	9	43.9	13.8	3.1	1930	Golden Meadow, La....
41	231852		Ol. s.	Bremen.....	16	11	40.8	13.6	4.4	1929	Fernandina, Fla....
42	229876		Ga. s.	Bremerton.....	11	7	34.9	10.1	5.2	1930	Manette, Wash....
43	226189		Ol. s.	Brenton.....	29	20	60.3	13.0	6.5	1909	Muskegon, Mich....
44	225768		Ga. p.	Brewster Ferry.....	22	19	51.6	14.0	3.6	1926	Brewster, Wash....
45	200474		Ol. s.	Bride.....	44	34	58.4	20.1	4.1	1903	De Lisle, Miss....
46	220123		Ol. s.	Bride.....	12	8	42.3	11.0	4.1	1920	Aberdeen, Wash....
47	224115		Ga. s.	Bridgeport.....	8	5	32.6	10.3	2.4	1924	Chauvin, La....
48	231793		Ol. s.	BRIDGEPORT.....	160	109	88.2	23.1	10.1	1932	Camden, N. J....
49	215809		Ga. s.	Bridget.....	14	11	36.7	10.1	4.4	1910	Grand Marais, Minn....
50	3581		Ga. s.	Brigantine.....	67	58	86.0	18.0	4.8	1893	Philadelphia, Pa....
51	233259		Ga. s.	Bright.....	12	8	45.0	11.2	4.5	1917	Los Angeles, Calif....
52	222800		Ga. s.	Bright Eye.....	30	25	54.6	18.4	3.7	1919	Bay Shore, N. Y....
53	230736		Ga. s.	Bright Eye II.....	15	10	39.0	12.5	5.0	1931	Patchogue, N. Y....
54	2075		Ga. s.	Brilliant.....	22	11	52.0	15.8	5.4	1835	Essex, Mass....
55	230338	KGWS	Ol. s.	BRILLIANT.....+⊙	9,131	5,561	480.5	66.0	36.8	1930	Chester, Pa....
56	219973		Ol. s.	Brimstone.....	91	62	76.8	19.0	8.6	1920	Whitehall, N. Y....
57	223577		Ol. s.	Brisk.....	44	37	59.8	15.4	7.7	1924	Seattle, Wash....
58	227502		Ol. s.	Bristol.....	42	19	60.9	17.2	7.4	1928	Sausalito, Calif....
59	233770		Ol. s.	Brittannia.....	52	35	61.2	17.0	7.8	1929	Tacoma, Wash....

¹ Formerly st. s. Ripple.
² Formerly ga. y. Donaldo.

³ Formerly U. S. Q. M. Corps st. s. Lieut. Wm. H. Smith.
⁴ Formerly Japanese ga. s. Bright.

Line No.	Serv-ice	Crew	Horse-power	Name of owner	Home port	Address of owner
1	Fsh.	3	150	Libby, McNeill & Libby (Me.)	San Francisco, Cal.	Seattle, Wash.
2	Pas.	1	24	Lloyd Reeves	Philadelphia, Pa.	Forked River, N. J.
3	Fsh.	1	b 30	Marcus Nielson	Seattle, Wash.	Box 883, Raymond, Wash.
4	Tow.	1	20	J. W. Washam	Chattanooga, Tenn.	Kingston, Tenn.
5	Fsh.	4	50	Ernest G. Smith	Grand Haven, Mich.	411 Antrim Street, Charlevoix, Mich.
6	Pas.	1	85	Jacob Wortsmann	New York, N. Y.	277 Broadway.
7	Fsh.	1	40	E. Hansen	Seattle, Wash.	Blaine, Wash.
8	Pas.	1	24	Joseph Holmes	Philadelphia, Pa.	Forked River, N. J.
9	Pas.	2	150	H. W. Scott	New York, N. Y.	Clarence Avenue, Long Branch, N. J.
10	Frt.	1	27	Frank C. Silva	Galveston, Tex.	Wallisville, Tex.
11	Fsh.	1	22	John D. McGowan	Astoria, Oreg.	Ilwaco, Wash.
12	Fsh.	1	16	J. E. Wilcox	Sitka, Alaska	c/o E. W. Harris, 1200 West-lake Avenue North.
13	Frt.	2	1,200	Newman Higbee	Philadelphia, Pa.	8 South Tennessee Avenue, Atlantic City, N. J.
14	Pas.	1	20	Charles A. Sprague	do.	Manahawkin, N. J.
15	Fsh.	2	35	C. G. Hudgins	Newport News, Va.	Peary, Va.
16	Frt.	3	20	Jorge Blvd Arias	San Juan, P. R.	Fajardo, P. R.
17	Tow.	2	60	Trinity Towing Co. (Tex.)	Houston, Tex.	Box 6095 Harrisburg Station.
18	Cod.	6	330	Massachusetts Trawling Co. (Mass.)	Boston, Mass.	22 Fish Pier, South Boston, Mass.
19	Tow.	3	90	American Tug Boat Co. (Wash.)	Seattle, Wash.	City Dock, Everett, Wash.
20	Cod.	19	400	Trawler Boston College (Mass.)	Boston, Mass.	21 Fish Pier, South Boston, Mass.
21	Tnk.	11	b 700.	Socony-Vacuum Oil Co. (N. Y.)	New York, N. Y.	26 Broadway.
22	Pas.	1	18	Otto F. Mintel	Providence, R. I.	425 Walcott Street, Pawtucket, R. I.
23	Tow.	3	120	John M. Kilgore	Houston, Tex.	Cedar Bayou, Tex.
24	Frt.	1	100	Thomas A. Peterson	Nome, Alaska	Teller, Alaska.
25	Fsh.	6	48	Peter Glass	Tacoma, Wash.	Gig Harbor, Wash.
26	Pas.	6	240	Neptune Boat Corporation (N. J.)	Newark, N. J.	164 Market Street.
27	Fsh.	2	b 75	Emma Corwin	New York, N. Y.	Greenport, N. Y.
28	Frt.	2	36	Frank McCabe	Charleston, S. C.	114 Rutledge Avenue.
29	Tow.	1	50	C. O. Davis	Seattle, Wash.	Route 1, Mount Vernon, Wash.
30	Frt.	1	20	M. J. Robinson	Beaufort, N. C.	Atlantic, N. C.
31	Fsh.	13	b 300	Alaska Packers Association (Calif.)	Juneau, Alaska	111 California Street, San Francisco, Calif.
32	Fsh.	1	16	C. M. Muse	Beaufort, N. C.	Pamlico, N. C.
33	Fsh.	2	20	Erik Fuglvog	Petersburg, Alaska	Petersburg, Alaska.
34	Fsh.	2	16	William Fulcher	Beaufort, N. C.	Stacy, N. C.
35	Pas.	1	100	C. M. Boman	Galveston, Tex.	Vinton, La.
36	Fsh.	5	160	Pacific American Fisheries (Del.)	Bellingham, Wash.	South Bellingham, Wash.
37	Oys.	3	75	Thomas Oyster Co. (Conn.)	New Haven, Conn.	50 South Water Street.
38	Fsh.	4	65	K. F. Brown	Grand Haven, Mich.	312 Church Street, St. Joseph Mich.
39	Fsh.	10	b175	Toma Mosich	Los Angeles, Calif.	872 Nineteenth Street, San Pedro, Calif.
40	Fsh.	1	40	Adam K. Minnich	New Orleans, La.	Grand Isle, La.
41	Tow.	2	45	Daniels Towing & Salvage Co. (Fla.)	Miami, Fla.	734 Northwest Sixth Avenue.
42	Fsh.	2	20	Andrew Fenstad	Ketchikan, Alaska	c/o Nordby Supply Co.
43	Fsh.	5	95	Percy F. Reinington	Newport, R. I.	70 Church Street.
44	Fer.	1	40	McPherson Brothers Co. (Wash.)	Seattle, Wash.	Brewster, Wash.
45	Frt.	4	40	Bernard Taltavull	Gulfport, Miss.	737 East Beach Street, Biloxi, Miss.
46	Fsh.	2	40	John Kari	Aberdeen, Wash.	518 Tenth Street, Hoquiam, Wash.
47	Fsh.	1	14	Jouneet Lirette	New Orleans, La.	c/o B. C. Store, Houma, La.
48	Tow.	4	700	Red Star Towing and Navigation Co. (W. Va.)	New York, N. Y.	17 Battery Place.
49	Fsh.	2	24	Emil Anderson	Duluth, Minn.	French River, Minn.
50	Frt.	6	72	Stevens Line Co. (S. C.)	Charleston, S. C.	Yonges Island, S. C.
51	Pas.	2	b40	A. A. Hernage	Los Angeles, Calif.	1233 Second Street, Santa Monica, Calif.
52	Fsh.	7	60	Bright Eye Fish Co. (N. Y.)	New York, N. Y.	Islip, N. Y.
53	Fsh.	7	40	do.	do.	Do.
54	Frt.	2	31	Seaport Navigation Co. (Me.)	Eastport, Me.	Millikens Wharf.
55	Tnk.	44	b2,800	Socony-Vacuum Oil Co. (N. Y.)	New York, N. Y.	26 Broadway.
56	Tow.	5	400	Steamtug Brimstone (N. Y.)	do.	764 Court Street (B).
57	Fsh.	7	100	Amund Knutsen	Seattle, Wash.	2343 West Sixty-seventh Street.
58	Fsh.	1	b 135	Union Fish Co. (Calif.)	San Francisco, Calif.	141 Clay Street.
59	Fsh.	7	b100	M. Katich	Tacoma, Wash.	Gig Harbor, Wash.

⁵ Formerly St. s Whitehall.
⁶ Formerly ol. s. Martinelli Fish Co. No. 2.

⁷ Formerly British ol. s. Sunrise Chief.

Line No.	Official No.	Signal and radio call letters	Rig	Name of vessel	Tonnage		Register dimensions			When built	Where built
					Gross	Net	Length	Breadth	Depth		
1	207061		Ga. s.	Broadwater	10	6	46.0	11.0	4.2	1909	Baltimore, Md.
2	220265		Ol. s.	Broadway	42	23	55.5	15.6	7.2	1920	Dockton, Wash.
3	223053		Ga. s.	Broadway	10	7	36.2	11.9	3.0	1923	Cut Off, La.
4	214017		Ol. s.	Brookfield	15	10	57.8	15.0	3.4	1916	Astoria, Oreg.
5	107509		Ga. s.	Brook Green	29	23	61.0	19.2	4.6	1899	Beaufort, N. C.
6	230456	WBEH	Ol. s.	Brookline	211	81	116.2	23.4	11.5	1931	Essex, Mass.
7	211950		Ga. s.	Brooklyn	20	13	44.3	13.1	5.3	1914	Tacoma, Wash.
8	220587		Ol. s.	Brooklyn	35	24	58.9	15.5	6.1	1920	Brooklyn, N. Y.
9	233245		Ga. s.	Broqueman	13	9	36.6	10.8	5.2	1934	Port Clinton, Ohio.
10	205185		Ga. s.	Brother Jonathan	9	6	39.9	12.0	4.5	1908	Sausalito, Calif.
11	214688		Ga. s.	Brothers	19	13	39.2	11.9	6.1	1917	Tacoma, Wash.
12	231285		Ga. s.	Brothers	22	9	50.0	13.1	5.0	1919	New York, N. Y.
13	208701		Ga. s.	Brownie	15	10	45.0	11.2	4.6	1906	Brewer, Me.
14	210351		Ga. s.	Brownie	10	9	49.8	8.2	4.2	1904	Mount Clemens, Mich.
15	217894		Ga. s.	Brownie	9	6	36.1	10.2	4.0	1919	Bay Center, Wash.
16	225235		Ga. s.	Brownie	10	7	32.0	10.9	4.3	1925	New Orleans, La.
17	233508		Ga. s.	Brownie	9	6	32.7	10.3	3.7	1934	St. James, Mich.
18	169078		Ga. c.	Brown's Ferry	19	19	60.0	16.0	2.5	1928	Pittsburgh, Pa.
19	3744		Ga. s.	Bruce	10	7	39.2	11.0	3.9	1898	Washington, N. C.
20	210052		Ga. s.	Bruce	16	15	46.0	12.2	3.2	1912	Fish Egg, Alaska.
21	209277		Ga. s.	Bruiser	7	6	44.3	10.0	3.6	1911	Poquoson, Va.
22	228883		Ga. s.	Brunhilda	34	23	52.9	13.6	5.3	1929	Salisbury, Md.
23	3580		Ga. s.	Brunhilde	6	5	32.5	13.5	3.4	1893	Patchogue, N. Y.
24	226651		Ol. s.	Brunvoll II	35	27	51.8	14.6	6.7	1927	Tacoma, Wash.
25	213411		Ga. s.	Bryan	19	15	39.0	12.0	5.1	1915	Seattle, Wash.
26	232527		Ga. s.	Bryn Mawr	9	7	35.5	9.0	4.4	1914	Anclote, Fla.
27	219843		Ga. s.	Bub	15	14	37.7	10.0	4.3	1907	Sturgeon Bay, Wis.
28	225703		Ga. w.	Bubbling Over	17	10	58.4	12.2	2.9	1926	Bowling Green, Ky.
29	228100		Ol. s.	Bubbling-Over	20	5	48.5	15.2	4.0	1925	Biloxi, Miss.
30	231398		Ga. s.	Bucajiga	10	7	46.9	11.5	3.7	1924	Susan, Va.
31	224643		Ga. s.	Buccaneer	105	98	103.0	22.4	9.6	1925	Bay Point, Fla.
32	229067		Ga. s.	Buccaneer	11	9	37.3	11.2	4.3	1929	Somers Point, N. J.
33	230141		Ol. s.	Buccaneer	61	41	63.9	17.6	7.8	1930	Tacoma, Wash.
34	233246		Ga. s.	Buccaneer	10	7	29.6	9.6	4.7	1934	San Francisco, Calif.
35	232184		Ga. s.	Buckaroo	13	9	39.4	9.2	4.6	1927	Atlantic City, N. J.
36	233145		Ga. w.	Buckey	18	11	41.2	10.0	2.7	1934	Louisville, Ky.
37	229431		Ol. s.	Buckeye State	11	7	37.5	11.2	4.9	1930	Manitowoc, Wis.
38	229778		Ol. s.	BUCKEYE STATE	1,473	1,180	245.5	43.6	17.1	1930	Ogdensburg, N. Y.
39	231314		Ol. w.	Buckeye State	80	20	67.0	18.0	3.2	1931	Cincinnati, Ohio.
40	218228		Ga. s.	Bud	10	9	35.0	10.7	4.3	1914	Boundbrook, N. J.
41	219877		Ga. s.	Bud	8	5	30.6	9.5	4.3	1920	Seattle, Wash.
42	221957		Ga. s.	Bud	7	6	35.9	9.8	3.5	1916	Long Branch, N. J.
43	213585		Ga. s.	Bud Fisher	9	6	40.0	11.5	4.2	1915	Los Angeles, Calif.
44	231063		Ga. s.	Buda	8	5	32.0	9.0	3.4	1929	Marshallberg, N. C.
45	206962		Ol. s.	Budde	21	14	38.0	16.3	4.0	1909	Patchogue, N. Y.
46	217760		Ol. s.	Buddy	55	34	64.0	17.1	7.1	1919	Olg Harbor, Wash.
47	230785		Ga. s.	Buddy	10	8	28.0	9.4	3.9	1931	Sitka, Alaska.
48	231524		Ga. s.	Buddy	10	7	34.2	10.7	4.7	1932	Everett, Wash.
49	232345		Ga. s.	Buddy	14	9	37.3	11.5	5.5	1933	Friday Harbor, Wash.
50	3562		Ga. s.	Buel Muir	10	9	51.0	13.3	3.5	1892	Oriole, Md.
51	226834		Ga. s.	Buena Vista	13	13	40.7	18.0	2.4	1927	Salem, Oreg.
52	206894		Ga. s.	Buffalo	10	7	36.6	11.9	3.0	1909	Port Lavaca, Tex.
53	224312		Ga. s.	Buffalo	21	13	51.9	10.8	3.0	1924	Clarrington, Ohio.
54	226994		Ga. s.	Buffalo	15	10	43.9	15.0	3.9	1925	Biloxi, Miss.
55	227481		Ga. s.	Buffalo	14	8	48.9	10.0	1.8	1927	Plaquemine, La.
56	231386		Ga. s.	Buffalo	8	5	34.8	10.0	2.8	1913	Southport, N. C.
57	202618		Ga. s.	Buffalo Bill	7	5	35.2	8.4	2.9	1905	Marshfield, Oreg.
58	220603		Ol. s.	BUFFALO SOCONY	533	401	188.5	28.4	11.8	1920	Elizabeth, N. J.
59	208393		Ga. s.	Bug	11	7	33.8	10.1	4.5	1911	Port Townsend, Wash.
60	213843		Ga. s.	Bulck	9	8	33.4	10.4	3.0	1916	Apalachicola, Fla.
61	224135		Ol. s.	Bulck	39	27	47.4	13.4	5.9	1922	Marinette, Wis.
62	211066		Ga. s.	Bull Moose	16	11	41.7	13.0	5.6	1913	Seattle, Wash.
63	219359		Ga. s.	Bullmoose	11	8	44.8	11.7	2.4	1912	Chauvin, La.
64	213278		Ga. s.	Bunker	14	10	40.0	11.8	5.0	1915	Erie, Pa.

Formerly sch. Admiral.

‡ Formerly U. S. Navy boat No. 6603.

Line No.	Service	Crew	Horse-power	Name of owner	Home port	Address of owner
1	Tow.	2	50	H. W. Sharpley	Cape Charles, Va.	Franklin City, Va.
2	Fsh.	8	75	Martin Johnson	Seattle, Wash.	2236 West Sixty-third Street.
3	Frt.	5	16	Gaiffe J. Curole	New Orleans, La.	Cut Off, La.
4	Msc.	1	100	Brookfield Quarry & Towing Co. (Oreg.)	Astoria, Oreg.	Foot Thirty-second Street.
5	Frt.	2	35	Abraham Harriett	Georgetown, S. C.	Brook Green, S. C.
6	Cod.	20	450	Trawler Brookline (Mass.)	Boston, Mass.	191 Northern Avenue.
7	Fsh.	1	30	Alaskan Glacier Sea Food Co. (Wash.)	Petersburg, Alaska	
8	Pas.	3	60	Henry T. Rigby	New York, N. Y.	2112 Voorhees Avenue (B).
9	Pas.	1	160	Triborough Bridge Authority	do	c/o Francis J. Ryan, 111 Eighth Avenue. Third and Channel Streets
10	Frt.	1	50	W. F. Wilder	San Francisco, Calif.	
11	Fsh.	5	35	Albert Henden	Petersburg, Alaska	
12	Fsh.	3	65	L. E. Jerome	Norfolk, Va.	107 Harris Road, Craddock, Va.
13	Fsh.	1	45	George W. Beal	Jonesport, Me.	Milibridge, Me.
14	Pas.	1	55	George E. Grillin	Sault Ste. Marie, Mich.	West Neobish, Mich.
15	Fsh.	1	20	A. C. Karnowsky, jr.	Aberdeen, Wash.	2002 Simpson Avenue, Ho- quiam, Wash.
16	Frt.	2	100	E. C. Foudriat	New Orleans, La.	St. Bernard, La.
17	Fsh.	2	b120	Tom Brown	Sault Ste. Marie, Mich.	Whitefish Point, Mich.
18	Frt.	1	40	Lewis A. Brown	Pittsburgh, Pa.	Adah, Pa.
19	Frt.	1	30	Belhaven Stave Co. (N. C.)	Washington, N. C.	Belhaven, N. C.
20	Fsh.	1	20	Johnny Fossett	Juneau, Alaska	Hoonah, Alaska.
21	Frt.	1	30	R. S. Miller	Reedville, Va.	Colonial Beach, Va.
22	Pas.	2	250	Meyer Bellson	Buffalo, N. Y.	140 Brunswick Boulevard.
23	Fsh.	1	15	Max A. Jeffrey	New York, N. Y.	20 Second Avenue, Bay Shore, N. Y.
24	Fsh.	6	56	Carl Johnson	Ketchikan, Alaska	316 South Twenty-second Street, Tacoma, Wash.
25	Fsh.	1	b 27	Associated Fishermen of Alaska (Alaska)	do	
26	Pas.	1	25	Walter Topliff	Tampa, Fla.	Tarpon Springs, Fla.
27	Fsh.	4	b 24	Charles Frans.	Sault Ste. Marie, Mich.	742 Garden Avenue, Manis- tique, Mich.
28	Tow.	2	60	J. B. Farnsworth	Louisville, Ky.	Bowling Green, Ky.
29	Fsh.	1	24	Joseph Cox	Gulfport, Miss.	611 Maple Street, Biloxi, Miss.
30	Fsh.	3	24	W. H. Powell	Newport News, Va.	Grimstead, Va.
31	Fsh.	9	75	E. E. Saunders & Co. (Fla.)	Pensacola, Fla.	Palafox Street Wharf.
32	Pas.	1	50	George Hyde, sr.	Philadelphia, Pa.	Somers Point, N. J.
33	Fsh.	8	135	Frank P. Lucido	San Francisco, Calif.	33 West Third Street, Pitts- burg, Calif.
34	Pas.	1	b55	H. W. Applarius	do	5779 Grove Street, Oakland, Calif.
35	Pas.	1	635	M. H. Tallman	Miami, Fla.	1700 S. W. Ninth Street.
36	Tow.	2	25	Charles V. Ciconett	Louisville, Ky.	132 North Fourth Street.
37	Tow.	2	b 45	Great Lakes Dredge & Dock Co. (N. J.)	Duluth, Minn.	Exchange Building.
38	Frt.	17	720	Federal Motorship Corporation (N. Y.)	Buffalo, N. Y.	Marina Trust Building.
39	Tow.	3	200	Kansas City Bridge Co. (Mo.)	Kansas City, Mo.	215 West Pershing Road.
40	Pas.	2	100	Charles E. Hann	Perth Amboy, N. J.	Plainfield, N. J.
41	Fsh.	2	12	Peter Patterson	Seattle, Wash.	Box 65.
42	Fsh.	6	18	Smith Stiles	Philadelphia, Pa.	1152 Tatum Street, Wood- bury, N. J.
43	Fsh.	2	20	W. H. Schofield	Eureka, Calif.	Crescent City, Calif.
44	Fsh.	8	93	B. C. Van Wye	Beaufort, N. C.	Harkers Island, N. C.
45	Tow.	1	60	United Brokerage Co. (Del.)	Tampa, Fla.	220 West Forty-second Street ^a New York, N. Y.
46	Fsh.	5	100	Sebastian-Stuart Fish Co. (Wash.)	Seattle, Wash.	Spokane Street Dock.
47	Fsh.	1	15	Andrew Hope	Sitka, Alaska	
48	Fsh.	2	20	E. D. Osborn	Seattle, Wash.	Route 3, Snohomish, Wash.
49	Fsh.	1	24	Chester Tift	do	Friday Harbor, Wash.
50	Fsh.	5	22	Harry W. Conklin	Reedville, Va.	Mt. Holly, Va.
51	Frt.	1	36	Marion & Polk Counties (Oreg.)	Portland, Oreg.	Salem, Oreg.
52	Msc.	1	12	Serlyner & Richardson	Corpus Christi, Tex.	Aransas Pass, Tex.
53	Tow.	1	30	Frank W. Wheat	Pittsburgh, Pa.	3738 Chapline Street, Wheel- ing, W. Va.
54	Fsh.	2	20	Yerko Andrich	New Orleans, La.	Olga, La.
55	Tow.	2	36	Wm. Watson	do	Plaquemine, La.
56	Fsh.	1	26	James A. Arnold	Wilmington, N. C.	Southport, N. C.
57	Pas.	2	15	Richard Lyster	Marshfield, Oreg.	Reedsport, Oreg.
58	Tnk.	7	275	Standard-Vacuum Transportation Co. (Del.)	New York, N. Y.	26 Broadway.
59	Fsh.	1	30	Edgar L. McCloskey	Ketchikan, Alaska	Box 323.
60	Oys.	2	18	C. L. Shepard	Apalachicola, Fla.	Box 71.
61	Fsh.	4	b 75	Torger Engelson	Milwaukee, Wis.	4223 Fifth Avenue, Kenosha, Wis.
62	Fsh.	6	30	Louis Larson	Seattle, Wash.	Box 118, Portage, Wash.
63	Oys.	2	16	Matthew O. Burton	Galveston, Tex.	Palacios, Tex.
64	Fsh.	4	40	John Cribbins	Erie, Pa.	457 West Front Street.

^a Formerly ga. y. ^b Ibel.
^b Shoal Gilder.

Line No.	Official No.	Signal and radio call letters	Rig	Name of vessel	Tonnage		Register dimensions			When built	Where built
					Gross	Net	Length	Breadth	Depth		
					Feet			Feet			
1	225580		Ga. s.	Bunnie	7	5	35.8	9.7	3.6	1915	Bromerton, Wash.
2	218320		Ol. s.	Buoa Vlago	14	6	41.7	12.1	4.8	1919	Roseville, Calif.
3	223670	KLEM	Ol. s.	BURLINGTON SOCONY	4,199	753	252.9	40.1	12.8	1924	Chester, Pa.
4	218070		Ol. s.	Burnett	40	27	59.4	15.4	7.0	1918	Gig Harbor, Wash.
5	228225		Ol. s.	BURTON E. O'BRIEN	60	36	61.3	17.1	7.7	1299	Buifalo, N. Y.
6	207484		Ga. s.	Buster	12	8	33.6	10.5	3.2	1909	South Jacksonville, Fla.
7	210742		Ga. s.	Buster	5	5	23.0	7.6	3.2	1909	Little Suamico, Wis.
8	223137		Ol. s.	Buster	25	12	49.9	13.6	4.3	1911	Baton Rouge, La.
9	227813		Ga. s.	Buster	14	10	38.2	11.2	4.3	1917	Camden, N. J.
10	226333		Ga. s.	Buster B	10	6	29.4	9.7	1.8	1926	Theriot, La.
11	219170		Ga. s.	Busy Bee	9	8	35.5	11.6	3.6	1919	Sitka, Alaska
12	208720		Ga. s.	Butcher	10	7	37.5	10.1	3.7	1911	Tacoma, Wash.
13	230377		Ol. s.	Butch Lafond	24	16	39.2	12.3	5.5	1930	Manitowoc, Wis.
14	227799		Ga. s.	Buttercup	18	11	41.0	14.6	4.2	1928	Pascagoula, Miss.
15	211221		Ga. w.	Butterfly	20	14	54.9	13.0	3.0	1913	Muscataine, Iowa
16	214622		Ol. s.	Buvco	12	8	47.4	12.5	4.3	1916	Stockton, Ala.
17	3887		Ga. s.	Bye	12	10	45.0	13.3	3.9	1901	Rock Hall, Md.
18	225909		Ga. s.	Byng II	14	11	46.0	12.0	5.3	1926	La Pointe, Wis.
19	217980		Ga. s.	Byzantine	7	5	30.8	9.4	4.1	1919	Seattle, Wash.
20	233654		Ga. s.	C. G.	11	7	41.9	11.0	3.8	1935	Niceville, Fla.
21	229824		Ga. s.	C. J.	7	6	26.3	8.3	3.1	1929	Naubinway, Mich.
22	221757		Ga. s.	C. F. 2	9	8	32.6	10.5	3.6	1920	Lavallette, N. J.
23	230606		Ga. s.	C. F. 2	7	6	31.6	10.2	3.5	1931	Beach Haven, N. J.
24	218548		Ga. s.	C. S. 1	17	10	56.2	14.0	5.0	1919	Pittsburgh, Pa.
25	221494		Ga. s.	C. S. 2	40	26	49.0	16.1	6.1	1921	do.
26	224533		Ga. s.	C. S. 3 (steel)	36	21	64.0	16.3	5.6	1925	Clairton, Pa.
27	224351		Ga. s.	C. E. C.	10	6	39.0	11.8	2.6	1924	Houma, La.
28	209521		Ga. s.	C. H. M.	11	11	30.5	9.5	3.7	1907	Green Bay, Wis.
29	233482		Ga. s.	C. S. B. 2 (steel)	8	5	31.5	10.0	4.7	1934	Chicago, Ill.
30	233194		Ol. s.	C. S. F (steel)	70	47	63.4	18.8	6.3	1934	Seattle, Wash.
31	225537		Ga. s.	C. V. C.	11	7	36.6	10.2	4.8	1926	do.
32	207451		Ga. s.	C. C. Co. No. 1	21	14	43.7	11.6	4.6	1910	Port Townsend, Wash.
33	221958		Ga. s.	C. F. Co. 3	6	6	33.9	9.2	3.3	1910	Long Branch, N. J.
34	216334		Ol. s.	C. R. P. A.	30	20	56.8	16.4	5.0	1918	Astoria, Oreg.
35	220319		Ol. s.	C. R. P. A. No. 2	36	19	59.5	15.1	6.4	1920	do.
36	222459		Ga. s.	C. Columbus	15	7	41.4	13.0	5.2	1918	San Diego, Calif.
37	226349		Ol. w.	C. Logsdon	39	22	56.0	13.0	2.8	1927	Beardstown, Ill.
38	221793		Ol. s.	C. McLeod	55	37	61.9	20.3	5.0	1921	Palatka, Fla.
39	233583		Ga. s.	C. Wynne	13	9	36.2	9.3	4.3	1933	Unknown
40	232134		Ga. w.	C. A. Henderson	15	15	44.8	13.3	2.2	1933	Kenova, W. Va.
41	227875		Ol. w.	C. A. IRVIN	68	46	74.0	18.0	4.2	1928	Nashville, Tenn.
42	223223		Ga. s.	C. A. Loockerman	35	23	53.7	17.8	5.5	1923	Compton, Md.
43	128467		Ol. s.	C. A. Meister	19	5	51.6	13.5	6.0	1887	Grand Haven, Mich.
44	127688		Ga. s.	C. B. Smith	30	20	52.9	12.9	6.0	1902	Everett, Wash.
45	229925		Ga. s.	C. D. Parker	14	9	35.1	11.8	3.8	1924	St. Marys, Ga.
46	126609		Ol. s.	C. E. Redfern	726	494	181.0	35.0	13.1	1890	West Bay City, Mich.
47	216722		Ol. s.	C. E. Wright	34	24	59.5	16.6	5.7	1918	Deltaville, Va.
48	206789		Ga. s.	C. F. Miles	22	19	75.0	22.0	5.0	1909	Oriole, Md.
49	3941		Ol. s.	C. F. Russell	72	58	61.5	18.0	5.8	1902	do.
50	126492		Ga. s.	C. F. Wahl	14	10	39.9	15.5	3.8	1888	Atlantic City, N. J.
51	231898		Ol. s.	C. H. Austin	25	12	48.0	13.6	5.8	1932	Lake Charles, La.
52	220006		Ol. s.	C. H. Foster	19	13	40.1	12.4	4.9	1920	Ilwaco, Wash.
53	126710		Ga. s.	C. H. Green	19	17	49.3	16.0	4.6	1891	Bayport, N. Y.
54	127571		Ol. s.	C. H. Mallison	20	12	65.0	17.7	4.9	1901	Oriole, Md.
55	127309		Ol. s.	C. J. Bos	34	23	59.0	14.6	6.5	1898	Ferrysburg, Mich.
56	204941		Ga. s.	C. J. Peterson	36	17	62.8	20.4	5.2	1908	Greenwich, N. J.
57	205065		Ga. s.	C. L. Faulkner	8	6	46.0	11.8	3.5	1908	Fairbanks, Md.
58	229960		Ol. s.	C. M. Brewer	22	10	54.7	14.5	5.2	1930	Prosper, Oreg.
59	222817		Ga. s.	C. M. Riggin	47	24	67.4	20.8	6.5	1923	Dorchester, N. J.
60	229389		Ol. s.	C. O. Nichols	31	12	55.6	14.9	6.2	1930	West Norfolk, Va.
61	230213		Ga. s.	C. P. Dey	105	33	87.0	20.2	7.1	1930	New Bern, N. C.
62	127058		Ga. s.	C. P. Garrett	10	10	42.0	8.0	3.7	1894	Bowlers, Va.
63	127406		Ga. s.	C. R. Prouty	8	6	32.2	12.0	3.0	1899	Indianola, Tex.
64	226951		Ol. s.	C. S. Addison, sr	19	13	35.1	11.4	4.7	1927	West De Pere, Wis.
65	125931		Ol. s.	C. S. Conklin	70	48	55.2	18.2	5.4	1881	South Norwalk, Conn.
66	207302		Ga. s.	C. S. Soffield	40	33	55.2	18.8	5.7	1910	Tottenville, N. Y.

¹ Formerly U. S. Navy launch 6143.

^a ga. s. Buoa Vlago.
^b ga. s. Portuguese Buoa Vlago.
^c ga. s. Buoa Vlago.
^d ga. s. Portuguese Buoa Vlago

Line No.	Service	Crew	Horse-power	Name of owner	Home port	Address of owner
1	Msc.	1	35	J. W. Honnessy (N. Y.)	New York, N. Y.	Albany, N. Y.
2	Fsh.	5	b 40	Mary Corona	San Diego, Calif.	1765 Kettner Boulevard.
3	Tnk.	16	b 700	Socony-Vacuum Oil Co. (N. Y.)	New York, N. Y.	26 Broadway.
4	Fsh.	3	100	Wrangell Packing Co. (Alaska)	Wrangell, Alaska	
5	Tow.	3	210	Chiriqui Land Company (Del.)	New York, N. Y.	Pier 3, North River.
6	Tow.	2	55	Marine Contracting and Towing Co. (S. C.)	Charleston, S. C.	106 Concord Street.
7	Fsh.	2	b7	Valentine Drzewiecki	Milwaukee, Wis.	Big Suamico, Wis.
8	Tow.	2	140	G. M. Cox Shipyard (La.)	New Orleans, La.	R. F. D. 4.
9	Fsh.	2	37	Walter I. Smith	Baltimore, Md.	North East, Md.
10	Fsh.	1	22	Charles J. Bourg, estate of	New Orleans, La.	c/o Mrs. Charles J. Bourg, Therlor, La.
11	Fsh.	1	12	Richard Young	Sitka, Alaska	
12	Fsh.	1	14	Whiz Fish Products (Wash.)	Seattle, Wash.	1525 Railroad Avenue.
13	Fsh.	2	b 50	John L. Kahlenberg	Milwaukee, Wis.	Two Rivers, Wis.
14	Fsh.	5	100	Robert E. Dill, Jr.	New Orleans, La.	Donaldsonville, La.
15	Tow.	1	50	Pearl T. Moss	Memphis, Tenn.	Clarendon, Ark.
16	Tow.	2	100	Annie M. Murphy	Mobile, Ala.	19 North Anne Street.
17	Frt.	2	25	Edgar N. Culley	Baltimore, Md.	Rock Hall, Md.
18	Pas.	3	50	Howard Russell	Duluth, Minn.	La Pointe, Wis.
19	Fsh.	1	16	John M. Griffin	Ketchikan, Alaska	General Delivery.
20	Fsh.	6	30	J. R. Parish	Pensacola, Fla.	Nicoville, Fla.
21	Fsh.	2	40	Isaac Goudreau	Sault Ste. Marie, Mich.	Gulliver, Mich.
22	Pas.	1	20	Robert Leitz	Philadelphia, Pa.	Tuckerton, N. J.
23	Fsh.	5	20	William H. Danhower	do.	Beach Haven Terrace, N. J.
24	Tow.	1	150	Carnegie Steel Co. (N. J.)	Pittsburgh, Pa.	434 Fifth Avenue.
25	Tow.	2	150	do.	do.	Do.
26	Tow.	2	150	do.	do.	Do.
27	Fsh.	2	20	Constant Callahan	New Orleans, La.	Cut Off, La.
28	Fsh.	2	15	Peter Lefave	Milwaukee, Wis.	709 Willow Street, Green Bay, Wis.
29	Msc.	1	41	Chicago Ship Building Co. (Ill.)	Chicago, Ill.	101st Street and Calumet River.
30	Fsh.	7	135	Chatham Strait Fish Co. (Wash.)	Ketchikan, Alaska	Smith Tower, Seattle, Wash.
31	Fsh.	1	20	Einar F. Mikkelborg	Seattle, Wash.	6818 Thirty-fourth Street.
32	Tow.	1	50	Chas. F. Gilbert	do.	Mercer Island, Wash.
33	Fsh.	1	20	Winchester Holland	Wilmington, Del.	R. F. D. 1, Milton, Del.
34	Fsh.	1	80	Columbia River Packers' Association (Oreg.)	Astoria, Oreg.	252 Front Street.
35	Fsh.	3	60	do.	do.	Do.
36	Frt.	3	40	Kelco Co. (Del.)	San Diego, Calif.	530 West Sixth Street, Los Angeles, Calif.
37	Tow.	1	60	Curtis Logsdon	Peoria, Ill.	617 West Main Street, Beards- town, Ill.
38	Frt.	5	60	W. M. Miller	Jacksonville, Fla.	Crescent City, Fla.
39	Pas.	1	b 40	Mayme F. Porter	Tampa, Fla.	106 West Ross Avenue.
40	Fer.	1	15	Claud A. Henderson	Pittsburgh, Pa.	Kenova, W. Va.
41	Tow.	4	b 150	Alpha Portland Cement Co. (N. J.)	St. Louis, Mo.	Arcade Building.
42	Frt.	2	48	C. A. Looeckerman	Crisfield, Md.	Route 1.
43	Cod.	5	60	Eugene Lafond	Gloucester, Mass.	55 Western Avenue.
44	Tow.	4	125	Peck Bros. Towing Co. (Wash.)	Seattle, Wash.	1418 Grand Avenue, Everett, Wash.
45	Pit.	2	40	Alfred A. Brockinton	Brunswick, Ga.	
46	Frt.	11	240	Norris R. Wentworth	Port Huron, Mich.	Bay City, Mich.
47	Frt.	1	60	J. T. Willett	Crisfield, Md.	W. Chesapeake Avenue.
48	Msc.	2	24	F. T. Rooks	Cape Charles, Va.	Cheriton, Va.
49	Frt.	4	54	Chatham Oyster Co. (Ga.)	Savannah, Ga.	401 West Bay Street.
50	Frt.	2	32	James McMahon	Jonesport, Me.	Stonington, Me.
51	Tow.	3	170	Clooney Construction & Towing Co. (La.)	Lake Charles, La.	
52	Fsh.	1	55	Columbia River Salmon Co. (Oreg.)	Astoria, Oreg.	112 Front Street.
53	Frt.	2	35	Haskin L. Samuelson	Perth Amboy, N. J.	Box 131, Brevort Avenue, Leonardo, N. J.
54	Frt.	2	46	E. R. Daniels	Elizabeth City, N. C.	Wanchese, N. C.
55	Fsh.	5	120	Wm. Ver Duin	Grand Haven, Mich.	928 Washington Avenue.
56	Oys.	8	50	John C. Peterson	Philadelphia, Pa.	Bridgeton, N. J.
57	Frt.	1	24	J. E. Hutchings	Reedville, Va.	Kilmarnock, Va.
58	Tow.	1	160	Mountain States Power Co. (Del.)	Marshfield, Oreg.	
59	Oys.	6	50	Edward Rigglin, jr.	Philadelphia, Pa.	Port Norris, N. J.
60	Tow.	3	b 120	Chesapeake Corporation (Va.)	Newport News, Va.	West Point, Va.
61	Fsh.	22	100	C. P. Dey	Beaufort, N. C.	605 Front Street.
62	Oys.	2	20	George L. Smith & Bro. (Va.)	Reedville, Va.	Sharps, Va.
63	Pas.	1	20	Sam Fereday	Houston, Tex.	Anahuac, Tex.
64	Fsh.	3	b 38	George J. Sewers	Grand Haven, Mich.	Saugatuck, Mich.
65	Oys.	7	60	H. J. Lewis Oyster Co. (Conn.)	Bridgeport, Conn.	Straford, Conn.
66	Frt.	3	80	James J. Murray	New York, N. Y.	18 India Wharf (B).

³ Formerly ol. s. Walter F. Mattich.

⁴ Formerly ga. s. Sicilia.

⁵ Formerly ol. w. Catherine D.

⁶ Formerly ga. s. Bernadette.

Line No.	Official No.	Signal and radio-call letters	Rlg	Name of vessel	Tonnage		Register dimensions			When built	Where built
					Gross	Net	Length	Breadth	Depth		
					Feet			Feet			
1	207669		Ga. s.	C. W. Drannek	11	8	52.5	9.5	3.4	1910	Deltaville, Va.
2	127462		Ga. s.	C. W. Feddeman	13	8	42.1	14.6	3.4	1900	Dreka, Va.
3	213158		Ga. s.	C. W. Hand	35	18	60.7	19.8	5.0	1915	Solomons, Md.
4	220535		Ga. s.	C. W. Hopkins	20	9	49.2	12.6	4.8	1920	Poquoson, Va.
5	228018		Ol. s.	C. W. Powers	42	29	68.0	17.0	4.6	1923	Cardenas, Cuba
6	207415		Ga. s.	C. W. Turner	14	10	55.4	12.0	4.0	1910	Duluth, Minn.
7	115439		Ga. s.	C. and B. Campbell	31	13	53.8	19.4	5.5	1876	Marcus Hook, Pa.
8	126343		Ga. s.	C. and H. Elmer	12	10	35.2	15.2	4.0	1886	Fairton, N. J.
9	232283		Ga. s.	C. and T. Boerum	22	15	57.6	14.1	3.9	1932	Islip, L. I., N. Y.
10	224773		Ga. s.	C. & T. Ferry	8	6	31.1	7.8	2.4	1925	Cloverport, Ky.
11	126203		Ga. s.	C. W. & S. Peace	21	11	47.3	18.0	4.9	1884	Cedarville, N. J.
12	211191		Ol. s.	C. Washington Colyer	43	41	61.0	19.2	5.6	1913	Morehead City, N. C.
13	213877		Ga. s.	Cable	25	23	47.0	15.0	6.0	1916	Port Jefferson, N. Y.
14	230897		Ga. s.	Cachalot	8	7	40.5	10.0	4.5	1901	Tiverton, R. I.
15	231813		Ga. s.	Cachalot	14	10	48.0	14.0	4.8	1932	Bay Head, N. J.
16	3872		Ga. s.	Cuddie	14	11	48.2	16.8	4.0	1901	Patchogue, N. Y.
17	231481		Ga. s.	Cadet	11	8	33.8	10.5	4.9	1932	Lower Bank, N. J.
18	232425		Ga. s.	Cadet	9	7	38.5	9.0	4.5	1925	Oakland, Calif.
19	127657		Ga. s.	Caesar	13	9	36.0	11.0	5.9	1902	Ballard, Wash.
20	232683		Ol. s.	CALLOU	60	35	64.0	18.0	7.3	1933	Bearmont, Tex.
21	227923		Ga. s.	Calanthe	12	10	41.6	8.3	2.8	1908	West De Pere, Wis.
22	206056		Ol. s.	Calcite	24	16	45.3	12.1	5.7	1907	Lopez, Wash.
23	230704		Ga. s.	Calcoam	9	6	30.0	10.5	3.8	1918	Princess Bay, N. Y.
24	227374		Ol. s.	Caleb Haley	70	48	67.0	17.5	8.5	1928	Houghton, Wash.
25	214813		Ga. s.	Calendar	30	24	51.8	14.3	6.3	1917	Tacoma, Wash.
26	201737		Ga. s.	Caliban	13	10	39.0	17.0	2.8	1905	Port Orange, Fla.
27	215976	WQBR	Ol. s.	CALICHE + ⊙	4,767	2,923	364.9	51.0	29.0	1918	Gloucester, N. J.
28	208181		Ol. s.	California	33	8	58.2	14.1	7.3	1910	San Francisco, Calif.
29	212330		Ol. s.	California	29	20	50.5	14.5	6.1	1914	Tacoma, Wash.
30	215543		Ga. s.	California	22	9	49.3	13.7	6.3	1917	San Francisco, Calif.
31	223755	WGDL	Ol. s.	California ⊙	145	89	111.4	25.2	11.5	1924	East Boothbay, Me.
32	227916	KGQU	Ol. s.	California ⊙	191	106	106.5	25.8	9.8	1928	San Diego, Calif.
33	226640		Ol. s.	California II	52	30	63.8	17.3	7.5	1927	Los Angeles, Calif.
34	228530	WSBR	Ol. s.	CALIFORNIA STANDARD ⊙	11,246	6,953	513.5	68.2	39.5	1929	Kiel, Germany
35	222054	WACB	Ol. s.	CALIFORNIAN + ⊙	5,908	3,651	445.1	59.8	27.1	1922	Chester, Pa.
36	211532		Ga. s.	Calista D. Morrill	18	9	52.0	13.6	5.0	1912	Friendship, Me.
37	126406		Ol. s.	Calla	41	32	60.1	22.6	4.4	1886	Bonfouca, La.
38	111382		Ol. s.	Callie M.	16	10	47.6	17.0	3.3	1901	De Lisle, Miss.
39	77352		Ga. s.	Callie M. Pruitt	11	9	44.9	13.8	2.6	1899	Cape Charles, Va.
40	221620		Ga. s.	Calumet	24	20	47.5	13.4	4.9	1921	Calumet, Mich.
41	210739		Ga. s.	Calypso	33	22	57.0	14.0	5.5	1912	Long Beach, Calif.
42	232319		Ga. s.	Cam	10	8	36.1	9.6	3.4	1912	Mare Island, Calif.
43	205895		Ga. s.	Cambrin	14	9	40.5	11.4	4.2	1908	Mount Vernon, Wash.
44	212163		Ol. s.	Cambrin	33	23	50.0	15.1	6.0	1914	Massena, N. Y.
45	227182	WBFB	Ol. s.	Cambridge ⊙	173	118	115.3	23.6	11.1	1928	Essex, Mass.
46	232691		Ga. s.	Camilla	14	9	42.5	11.0	5.0	1933	Cambridge, Md.
47	127546		Ol. s.	Campobello	24	14	63.4	16.5	6.0	1901	Lubec, Me.
48	208191		Ga. s.	Canadohta	13	9	44.9	12.1	4.8	1910	San Pedro, Calif.
49	224165		Ga. s.	Canary Bird	24	14	52.8	16.0	4.5	1924	Amburg, Va.
50	228258		Ga. s.	Canco	77	52	73.5	16.0	6.3	1929	Seattle, Wash.
51	231708		Ga. s.	Canocus	9	6	37.5	10.7	3.7	1932	Essexville, Mich.
52	227283		Ga. s.	Canuk	17	14	44.0	12.2	3.7	1926	Tampa, Fla.
53	232449		Ga. s.	Cao	8	7	30.0	8.6	4.7	1919	Roche Harbor, Wash.
54	233553		Ga. s.	Capaz	9	6	32.0	11.0	4.7	1930	Brookhaven, L. I., N. Y.
55	228349		Ol. s.	Cape Ann	79	53	82.6	20.2	10.2	1929	Essex, Mass.
56	232144		Ol. s.	Cape Canaveral	15	6	41.5	12.7	3.9	1926	Fernandina, Fla.
57	203058		Ga. s.	Cape Cod Socony	12	9	44.0	12.5	4.5	1906	Fall River, Mass.
58	215161		Ga. s.	Cape Ulitka	23	19	50.1	13.2	5.2	1917	Seattle, Wash.
59	217026		Ga. s.	Capella	7	6	30.0	7.7	3.5	1918	do.
60	227270		Ol. s.	Capella	16	7	39.2	11.5	5.8	1928	Astoria, Oreg.

¹ Formerly Hondurlan ga. s. Nenasande.
² Evelyn D.
³ Formerly schooner Sarah A. Melson.

³ Formerly ga. s. Bivalve.
⁴ U. S. Navy ga. s. Bivalve
⁵ Formerly st. s. Chestnut Hill.

Line No.	Serv-ice	Crew	Horse-power	Name of owner	Home port	Address of owner
1	Frt.	2	15	Norman Rice.....	Annapolis, Md.....	St. Georges Island, Md.
2	Pas.	1	40	M. V. Hogge.....	Newport News, Va.....	Yorktown, Va.
3	Oys.	3	38	Lee B. Mayhew.....	Philadelphia, Pa.....	Cedarville, N. J.
4	Frt.	1	50	John E. Snow.....	Newport News, Va.....	Motorun, Va.
5	Fsh.	2	60	Thompson Fish Co. (Fla.).....	Key West, Fla.....	Foot Margaret Street.
6	Frt.	3	45	Booth Fisheries Corporation (Del.).....	Duluth, Minn.....	Warroad, Minn.
7	Oys.	6	24	Philip Campbell.....	Philadelphia, Pa.....	Newport, N. J.
8	Pas.	2	22	R. L. Jacobs.....	New York, N. Y.....	Hempstead, N. Y.
9	Tnk.	2	80	Charles E. Boerum.....	do.....	81 Cedar Avenue, Islip, L. I., N. Y.
10	Fer.	2	15	C. E. Tinsley.....	Louisville, Ky.....	Cloverport, Ky.
11	Oys.	5	25	Andrew J. Bailey.....	Philadelphia, Pa.....	Port Norris, N. J.
12	Pas.	2	70	Rockaway Point Development Corporation (N. Y.).....	New York, N. Y.....	421 Seventh Avenue.
13	Frt.	1	42	Knut Aulin.....	do.....	706 Forty-fifth Street (B).
14	Fsh.	2	24	Holder N. Wilcox.....	Newport, R. I.....	Tiverton, R. I.
15	Pas.	2	110	Hubert S. Johnson Boat & Engine Works (Del.).....	New York, N. Y.....	Bay Head, N. J.
16	Wrk.	2	20	Merritt-Chapman & Scott Corporation (Del.).....	do.....	17 Battery Place.
17	Pas.	1	106	Max Schoenberg.....	Philadelphia, Pa.....	Beach Haven, N. J.
18	Pas.	1	b 100	Frank Fopplano.....	San Francisco, Calif.....	Foot Harrison Street.
19	Fsh.	1	25	Daniel Hayne.....	Ketchikan, Alaska.....	Box 872.
20	Tow.	4	250	Texas Co. (Del.).....	Wilmington, Del.....	7 West Tenth Street.
21	Fsh.	1	20	Harry J. Glerke.....	Sault Ste. Marie, Mich.....	207 North Eleventh Street.
22	Tow.	2	60	Roche Harbor Lime & Cement Co. (Wash.).....	Seattle, Wash.....	Pioneer Building.
23	Pas.	1	18	Carl Kirchner.....	Perth Amboy, N. J.....	Carteret, N. J.
24	Fsh.	6	100	New England Fish Co. (Me.).....	Boston, Mass.....	44 Boston Fish Pier.
25	Fsh.	8	40	Tony Pecarish.....	Bellingham, Wash.....	1028 Twelfth Street, South Bellingham, Wash.
26	Pas.	2	22	F. R. Merritt.....	Miami, Fla.....	Box 2104, Fort Lauderdale, Fla.
27	Tnk.	60	1,800	Motorship Calche Corporation (N. Y.).....	New York, N. Y.....	120 Broadway.
28	Drg.	3	100	Standard Dredging Co. (N. J.).....	do.....	80 Broad Street.
29	Fsh.	5	60	Anton Wick.....	Seattle, Wash.....	2766 West Sixty-fifth Street.
30	Fsh.	3	80	Frank Larco.....	Los Angeles, Calif.....	Santa Barbara, Calif.
31	Plt.	6	275	San Francisco Bar Pilots Benevolent and Protective Association (Calif.).....	San Francisco, Calif.....	Pier 7.
32	Fsh.	12	b 300	California Packing Corporation (N. Y.).....	do.....	101 California Street.
33	Fsh.	9	b 110	Mate Nizetich.....	Los Angeles, Calif.....	841 Crestwood Street, San Pedro, Calif.
34	Tnk.	36	b 3,600	Standard Oil Co. of California (Del.).....	San Francisco, Calif.....	225 Bush Street.
35	Frt.	42	b 4,600	American Hawaiian S. S. Co. (N. J.).....	New York, N. Y.....	90 Broad Street.
36	Pas.	1	54	Mary B. Ames.....	Rockland, Me.....	27 Pacific Street.
37	Frt.	4	70	Dendlinger Transportation Co. (La.).....	New Orleans, La.....	721 South Claiborne Avenue.
38	Fsh.	2	50	Southern Shell Fish Co. (La.).....	do.....	Harvey, La.
39	Oys.	2	12	Joseph S. Pruitt.....	Cape Charles, Va.....	Franklin City, Va.
40	Tow.	1	50	Calumet and Hecla Consolidated Copper Co. (Mich.).....	Sault Ste. Marie, Mich.....	Calumet, Mich.
41	Pas.	2	b 75	Harry Alfred Evans.....	Los Angeles, Calif.....	512 Temple Street.
42	Pas.	1	35	Elwood M. Hays.....	Philadelphia, Pa.....	18 West Delaware Avenue, Marcus Hook, Pa.
43	Fsh.	3	16	C. C. Christiansen.....	Juneau, Alaska.....	Cordova, Alaska.
44	Tow.	3	150	Allen N. Spooner & Son (N. Y.).....	New York, N. Y.....	Pier 11, North River.
45	Cod.	12	360	Fairbanks, Morse & Co. (Ill.).....	Boston, Mass.....	178 Atlantic Avenue.
46	Msc.	1	28	George F. Lyons.....	Cambridge, Md.....	2 Travers Street.
47	Frt.	1	45	Alvin C. Ramsdell.....	Eastport, Me.....	Ramsdell's Wharf, Rock land, Me.
48	Tow.	2	b 75	Harbor Boat Building Co. (Calif.).....	Los Angeles, Calif.....	Fish Harbor Wharf, Terminal Island, Calif.
49	Oys.	1	35	V. H. Machen.....	Newport News, Va.....	Mobjack, Va.
50	Frt.	5	350	American Can Co. (N. J.).....	Seattle, Wash.....	Elliott Avenue and Vine Street.
51	Fsh.	3	100	Clarence Mertz.....	Port Huron, Mich.....	Rogers City, Mich.
52	Fsh.	2	b 150	R. J. Stevens.....	Tampa, Fla.....	Box 363, Tarpon Springs, Fla.
53	Pas.	1	16	Roche Harbor Lime and Cement Co. (Wash.).....	Seattle, Wash.....	Pioneer Building.
54	Pas.	1	80	Joseph E. Warner.....	New York, N. Y.....	Hampton Bays, L. I., N. Y.
55	Cod.	14	140	Central Wharf & Vessels Co. (Mass.).....	Gloucester, Mass.....	37 Rogers Street.
56	Fsh.	2	30	John R. Hardee, jr.....	St. Augustine, Fla.....	23 North Fourth Street, Fernandina, Fla.
57	Msc.	1	25	Socony-Vacuum Oil Co. (N. Y.).....	Newport, R. I.....	26 Broadway, New York, N. Y.
58	Fsh.	7	40	New England Fish Co. (Me.).....	Boston, Mass.....	44 Boston Fish Pier.
59	Fsh.	2	8	George M. Lyons.....	Wrangell, Alaska.....	
60	Fsh.	1	30	Kalle Erkkila.....	Astoria, Oreg.....	265 Taylor Avenue.

⁵ Formerly ol. y. Zodiac.

⁶ Formerly ga. y. Ruth.

⁷ Formerly sloop Joe Wheeler.

⁸ Formerly U. S. Navy ga. s. No. 1224.

⁹ Formerly st. s. Amos Lay.

¹⁰ Formerly ol. s. Marletta B.

¹¹ Formerly ga. s. Mary Hanson.

¹² Formerly ga. s. Banshee.

Line No.	Official No.	Signal and radio-call letters	Rtg	Name of vessel	Tonnage		Dimensions			When built	Where built
					Gross	Net	Length	Breadth	Depth		
					Feet			Feet			
1	225084		Ga. s.	Capital	11	7	31.6	11.8	3.1	1925	Chauvin, La.
2	223891		Ol. s.	Capitol	148	91	58.8	23.7	8.1	1924	Doekton, Wash.
3	208722		Ga. s.	¹ Capon	40	27	52.6	16.0	7.2	1911	Manitou, Wash.
4	219431		Ga. s.	Capri	9	7	37.7	9.5	2.6	1919	Houma, La.
5	127473		Ga. s.	Captain	22	18	45.7	17.8	4.7	1900	Greenport, N. Y.
6	214985		Ol. s.	Captain	15	6	41.0	12.0	5.3	1917	Beaumont, Tex.
7	215721		Ga. s.	Captain	45	37	70.5	19.6	5.4	1917	Morehead, N. C.
8	231282		Ga. s.	Captain	14	11	44.6	10.7	4.8	1931	Long Beach, Calif.
9	223076		Ga. s.	Capt. Adkins	23	16	53.0	10.2	3.2	1923	Alexandria Bay, N. Y.
10	150846		Ga. s.	² Captain Al.	31	31	63.0	10.5	4.6	1899	Beaufort, N. C.
11	219441		Ga. s.	Captain Bill	15	13	46.5	16.4	3.5	1919	Miami, Fla.
12	227575		Ga. s.	Capt. Bill	9	6	30.0	12.2	3.4	1915	Patchogue, N. Y.
13	232998		Ol. s.	Captain Bing	82	56	69.9	18.0	9.7	1934	Seattle, Wash.
14	233200		Ga. s.	Captain Breck	11	8	29.3	10.3	4.3	1934	Bayport, N. Y.
15	229836		Ga. s.	Captaincliff	14	10	49.8	10.2	4.3	1930	Alexandria Bay, N. Y.
16	224473		Ol. s.	³ Captain Drum	40	27	77.4	15.4	7.0	1875	Wilmington, Del.
17	222898		Ga. s.	⁴ Capt. Guy	14	10	48.0	13.3	4.5	1923	Bayshore, N. Y.
18	205899		Ga. s.	Capt. Hal	19	11	47.0	11.3	8.4	1911	Beaumont, Tex.
19	231658		Ol. w.	Captain Huth	22	19	51.1	14.0	2.9	1931	Franklin, La.
20	233543		Ga. s.	Capt. Jack	14	10	43.2	12.9	3.9	1934	Onancock, Va.
21	111320		Ga. s.	⁵ Captain Joe	23	21	53.0	14.0	4.0	1901	Ocean Side, N. Y.
22	107514		Ol. s.	⁶ Capt. Joe II	26	18	66.2	15.3	4.9	1899	East Boothbay, Me.
23	233313		Ol. s.	Capt. John	28	11	43.5	14.8	6.5	1934	Fernandina, Fla.
24	222398		Ga. s.	Capt. Johnson	48	38	95.4	18.4	4.4	1922	Wildwood, N. J.
25	229290		Ol. s.	Captain Larry	31	16	52.7	15.0	7.2	1930	Kennebunkport, Me.
26	233438		Ga. s.	Cap'n Laura	15	12	40.7	11.2	4.7	1930	Wyandotte, Mich.
27	209894		Ga. s.	Capt. Lew II	14	13	47.8	15.2	4.5	1912	Ocean City, N. J.
28	225149		Ol. s.	⁷ Capt. Maguire	77	61	62.2	16.5	5.4	1807	Palatka, Fla.
29	222155		Ol. s.	⁸ Capt. Matt	57	48	60.7	21.0	5.6	1922	Paulsboro, N. J.
30	229275		Ga. s.	Captain Nick	13	9	39.2	13.5	2.8	1929	Golden Meadow, La.
31	233670		Ol. s.	Capt. Peter	20	14	47.6	15.3	3.6	1935	Biloxi, Miss.
32	218188		Ga. s.	Capt. Sam	7	6	37.5	8.5	3.4	1909	New Brunswick, N. J.
33	228235		Ol. s.	Capt. Terry	11	7	37.8	9.8	4.7	1928	Morgan City, La.
34	209669		Ol. s.	⁹ Capt. Tom's	31	15	60.0	17.6	5.6	1912	Greenwich, N. J.
35	222839		Ol. s.	Captain William	65	34	76.8	16.5	9.7	1923	Wilmington, Calif.
36	233063		Ga. s.	Capt. Ben Mitchell	10	6	36.4	12.5	3.4		Unknown
37	224413		Ol. s.	Capt. John Smith	64	13	60.5	24.2	8.5	1925	Battery Park, Va.
38	223779		Ol. s.	Capt. E. P. Parker	27	8	55.2	14.9	5.2	1924	Astoria, Ore.
39	231535		Ol. s.	Capt. J. W. Parker, sr	44	40	57.8	19.4	5.1	1932	Tuckerton, N. J.
40	227060		Ol. s.	Capt. O. G. Olson	67	46	78.7	17.2	8.3	1927	Tacoma, Wash.
41	217091		Ga. s.	¹⁰ Card No. 2	7	5	32.0	9.8	4.3	1917	West New Brighton, N. Y.
42	212315		Ga. s.	Careda	11	8	38.6	9.9	3.8	1914	Atlantic, N. C.
43	210024		Ga. s.	Carena	22	9	53.7	13.3	4.9	1912	Boothbay Harbor, Me.
44	125844		Ga. s.	Carey Saddler	19	15	53.0	15.7	4.5	1880	St. Michaels, Md.
45	201940		Ga. s.	Carib	14	13	44.4	13.6	5.1	1901	Coconut Grove, Fla.
46	219613		Ga. s.	¹¹ Carib	14	14	35.7	13.2	5.5	1915	St. Johns. V. I.
47	226470		Ol. s.	Carl	22	15	40.8	12.5	5.0	1927	Marquette, Wis.
48	210685		Ga. w.	Carl F.	9	8	55.8	10.2	2.0	1912	Hazael, Ohio.
49	213583		Ga. s.	Carl F.	23	16	48.1	18.3	4.1	1915	Bay St. Louis, Miss.
50	220109		Ga. s.	Carless	7	5	37.0	10.8	2.8	1919	Stumpy Point, N. C.
51	200387		Ga. s.	¹² Carlisle	20	9	55.0	20.6	5.3	1903	Fairmount, Md.
52	207691		Ga. s.	Carlisle	9	9	32.9	11.1	3.4	1910	Ketchikan, Alaska
53	214998	WDFX	Ga. s.	Carlisle	81	55	80.8	20.0	4.9	1917	Bellingham, Wash.
54	210038		Ol. s.	Carlisle I.	34	23	51.6	14.9	6.1	1912	Tacoma, Wash.
55	214872		Ol. s.	Carlisle II.	94	84	59.3	19.9	5.7	1917	Bellingham, Wash.
56	231545		Ol. s.	Carlo and Vince	61	41	75.1	18.3	8.8	1932	Essex, Mass.

¹ Formerly ga. s. Dupont.² Formerly ^a sch. Prince.³ Formerly ^b ga. s. Stone 5.⁴ Formerly ol. s. ^a U. S. Q. M. C. Monroe.⁵ Formerly ol. s. ^b U. S. Q. M. C. Captain Drum.⁶ Formerly ga. s. W. H. B.⁷ Formerly ga. s. Ramsden.⁸ Formerly slp. Albion.

Line No.	Service	Crew	Horsepower	Name of owner	Home port	Address of owner
1	Fsh.	2	22	Edgar Boudwin	New Orleans, La.	Houma, La.
2	Frt.	12	100	Puget Sound Freight Lines (Wash.)	Seattle, Wash.	Canadian National Dock.
3	Fsh.	2	75	R. S. Massey	do.	2821 Queen Anne Avenue.
4	Fsh.	1	30	Llnest Pleon	New Orleans, La.	Houma, La.
5	Oys.	4	b 35	Sea Coast Oyster Co. (Conn.)	New Haven, Conn	98 South Water Street
6	Frt.	2	60	Subine Towing Co. (Tex.)	Port Arthur, Tex.	Box 252.
7	Fsh.	18	60	Brunswick Navigation Co. (N. C.)	Wilmington, N. C.	Southport, N. C.
8	Pas.	2	175	De Luxe Water Taxi Co. (Calif.)	Los Angeles, Calif.	1781 Water Street, Long Beach, Calif.
9	Pas.	1	80	Combined Thousand Island Boat Tours (N. Y.)	Cape Vincent, N. Y.	Alexandria Bay, N. Y.
10	Frt.	2	30	Arundel Corporation (Md.)	Baltimore, Md.	Pier 2, East Pratt Street.
11	Pas.	3	36	F. E. Pierce	Miami, Fla.	2007 East Fourth Street, Duluth, Minn.
12	Pas.	1	16	William N. Schuster	New York, N. Y.	Seaford, N. Y.
13	Fsh.	8	140	J. D. Roop	Seattle, Wash.	632 Thirty-sixth Avenue, North.
14	Pas.	1	50	Maude L. Conlin	New York, N. Y.	Bayport, N. Y.
15	Pas.	1	150	Earl Ward	Ogdensburg, N. Y.	Alexandria Bay, N. Y.
16	Fsh.	11	100	Dominic Tello	Boston, Mass.	17 Fleet Street.
17	Pas.	2	32	Gaylord D. M. Davis	New York, N. Y.	Seaford, N. Y.
18	Frt.	3	35	C. A. McKinley	Port Arthur, Tex.	Beaumont, Tex.
19	Tow.	4	60	Huth Construction Co. (La.)	New Orleans, La.	Franklin, La.
20	Pas.	1	26	V. A. Chandler	Cape Charles, Va.	Onancock, Va.
21	Pas.	3	50	Samuel Luppescu	New York, N. Y.	1405 Ocean Parkway (B).
22	Pas.	2	120	Joseph A. Buckner	do.	3150 Ocean Avenue (B).
23	Fsh.	3	60	John Santos Carinhas	St. Augustine, Fla.	Box 1134.
24	Pas.	4	150	Ralph W. Johnson	Philadelphia, Pa.	Lafayette Street, Cape May, N. J.
25	Tnk.	1	b 60	Standard Oil Co. (N. Y.)	Portland, Me.	31 St. James Avenue, Boston, Mass.
26	Pas.	1	b 150	Michigan Navigation Co. (Mich.)	Port Huron, Mich.	St. Clair Shores, Mich.
27	Pas.	1	38	James H. Allen	Philadelphia, Pa.	334 Bay Avenue, Ocean City, N. J.
28	Frt.	2	60	Stevens Lino Co. (S. C.)	Charleston, S. C.	Yonges Island, S. C.
29	Frt.	3	70	Black Eagle Fuel Oil Co. (N. Y.)	New York, N. Y.	4211 Seventh Avenue, Brooklyn, N. Y.
30	Fsh.	1	20	Nicholas Duffy	New Orleans, La.	Cut Off, La.
31	Fsh.	1	60	Peter Taliancich	do.	3320 Dumaine Street.
32	Pas.	1	46	Martin D. Thomson	Perth Amboy, N. J.	New Brunswick, N. J.
33	Tow.	2	45	Texas Co. (Del.)	Houston, Tex.	Box 1737. Shreveport, La.
34	Fsh.	5	175	Captain T. H. Newman	Miami, Fla.	228 Northwest North River Drive.
35	Tow.	2	b 300	Wilmington Transportation Co. (Calif.)	Los Angeles, Calif.	Wilmington, Calif.
36	Plt.	2	b 40	E. R. Spiva	Pensacola, Fla.	c/o St. Andrews Pilots Association, Panama City, Fla.
37	Pas.	3	60	A. F. Jester	Newport News, Va.	Smithfield, Va.
38	Tow.	1	110	Tidepoint Co. (Oreg.)	Astoria, Oreg.	Astor Building.
39	Oys.	5	60	J. W. Parker & Son (N. J.)	Philadelphia, Pa.	Tuckerton, N. J.
40	Tow.	5	240	Jennie Olson	Tacoma, Wash.	450 Middle Waterway.
41	Pas.	1	22	Card Repair & Supply Corporation (N. Y.)	New York, N. Y.	15 Moore Street.
42	Frt.	2	16	Ralph Morris	Beaufort, N. C.	Atlantic, N. C.
43	Frt.	5	24	E. W. Brown Co. (Me.)	Portland, Me.	173 Front Street, South Portland, Me.
44	Frt.	2	10	J. Edward Smith	Baltimore, Md.	Galesville, Md.
45	Fsh.	6	40	Christian Berntsen	Philadelphia, Pa.	450 West Montgomery Avenue, Wildwood, N. J.
46	Pas.	3	50	Cornelius Pentheny	St. Thomas, V. I.	Christiansted, St. Croix, Virgin Islands.
47	Fsh.	6	b 45	Frank F. Seidl	Milwaukee, Wis.	513 Kirby Street, Menominee, Mich.
48	Tow.	1	15	Pfaff & Smith Builders Supply Co. (W. Va.)	Pittsburg, Pa.	Charleston, W. Va.
49	Oys.	3	30	C. M. Davis	Gulfport, Miss.	Yerger Building. Biloxi, Miss.
50	Frt.	1	16	Leslie H. Wise	Elizabeth City, N. C.	Stumpy Point, N. C.
51	Fsh.	1	36	George A. Philpott	Newport News, Va.	Mohjac, Va.
52	Fsh.	1	20	Jimmy Johnny	Ketchikan, Alaska	Hoonah, Alaska.
53	Fsh.	4	100	Alaska Packers Association (Calif.)	Juneau, Alaska	111 California Street, San Francisco, Calif.
54	Fsh.	7	50	New England Fish Co. (Me.)	Boston, Mass.	44 Boston Fish Pier.
55	Fsh.	2	75	Horluck Transportation Co. (Wash.)	Seattle, Wash.	Port Orchard, Wash.
56	Cod.	10	150	Benjamin Favazzia	Boston, Mass.	9 Quincy Court.

¹ Formerly U. S. Eng. Corps ga. s. Capt. Maguire.

² Formerly ga. s. Louis F.

³ Formerly ga. a Angler.

⁴ Formerly ga. s. b Jess B. Shaw.

¹⁰ Formerly ga. s. Fram III.

¹¹ Formerly Danish slp. Carib.

¹² Formerly sch. Gussie C.

Motor Vessels

Line No.	Official No.	Signal and radio-call letters	Rig	Name of vessel	Tonnage		Register dimensions			When built	Where built
					Gross	Net	Length	Breadth	Depth		
1	214902		Ga. s.	Carlton	18	15	42.0	12.3	5.5	1917	Seattle, Wash.
2	232150		Ga. s.	Carlos	14	10	42.7	11.2	4.5	1933	Fairhaven, Mass.
3	20016		Ol. s.	¹ CARLOTTA	32	19	50.7	14.0	7.7	1897	Buffalo, N. Y.
4	126792		Ga. s.	Carlotta	6	5	29.4	12.2	3.5	1881	Charleston, S. C.
5	232862	WDFP	Ga. s.	Carlsark	36	23	63.0	17.3	6.9	1927	Gloverstown, N. F.
6	223233		Ga. s.	Carlton	18	12	51.0	13.4	4.3	1923	Crisfield, Md.
7	226313		Ga. s.	Carlton, S.	11	7	35.4	12.2	4.8	1927	Mystic, Conn.
8	228987		Ol. s.	Carmelina B.	23	7	53.1	15.2	4.6	1929	New Orleans, La.
9	229254		Ga. w.	CARMEN	15	9	40.5	13.3	2.8	1929	Jeffersonville, Ind.
10	227708		Ga. s.	Carmita	40	24	55.2	16.0	5.4	1928	New Orleans, La.
11	233484		Ga. s.	Carinona	15	6	40.2	11.6	4.8	1928	Darien, Ga.
12	208538		Ga. s.	Carnation	7	6	27.8	8.4	2.9	1903	Manitowoc, Wis.
13	224753		Ga. s.	Carola	12	8	44.4	9.1	4.5		Unknown
14	215445		Ga. s.	Carolen	27	18	46.5	13.5	6.4	1917	Tacoma, Wash.
15	126075		Ga. s.	Carolina	18	16	49.3	15.6	4.2	1882	Smyrna, N. C.
16	213756		Ol. s.	Carolina	9	6	48.8	12.6	2.2	1915	Wilmington, N. C.
17	221697		Ga. s.	Carolina	80	45	62.5	19.3	7.0	1920	Elizabeth City, N. C.
18	230986		Ga. s.	Carolina	36	29	52.0	15.0	4.2	1931	Belhaven, N. C.
19	127321		Ga. s.	Caroline	14	7	41.9	18.0	3.2	1899	Benicia, Calif.
20	209146		Ga. s.	Caroline	11	7	41.0	10.2	3.9	1911	Ingallston, Mich.
21	214187		Ga. w.	CAROLINE	23	20	61.3	10.5	3.0	1916	Grafton, Ill.
22	216312		Ol. s.	Caroline	109	65	107.2	19.1	6.6	1918	St. Marys, Ga.
23	221515		Ga. s.	Caroline	9	6	28.4	12.5	4.3		Unknown
24	225551		Ol. s.	Caroline	57	23	72.1	18.2	8.5	1926	Essex, Mass.
25	227286	WLFU	Ol. s.	Caroline	58	39	65.9	16.6	7.9	1928	Tacoma, Wash.
26	230735		Ga. s.	Caroline	20	13	42.6	12.3	5.8	1931	Gig Harbor, Wash.
27	231738		Ga. s.	Caroline	8	5	33.2	9.0	4.0	1927	Petersburg, Alaska
28	232370		Ga. s.	Caroline	9	6	31.1	9.4	4.0		Unknown
29	233396		Ga. s.	Caroline	9	7	36.9	10.8	4.1		do.
30	233900		Ga. s.	Caroline V	10	8	42.4	8.7	3.8		Paulsboro, N. J.
31	229378		Ol. s.	CAROLINIAN	226	167	113.9	23.0	10.1	1930	Charleston, S. C.
32	233684		Ga. s.	Carol-Jean	13	11	32.8	9.7	3.2	1915	Muskegon, Mich.
33	231766		Ga. s.	Carolus	12	9	33.3	10.4	4.2	1916	Wrangell, Alaska
34	207334		Ga. s.	Carolyn	14	14	42.9	13.3	4.6	1910	Charleston, S. C.
35	219493		Ga. s.	Carolyn	17	11	40.3	14.5	5.3	1919	Brunswick, Ga.
36	229077		Ol. s.	Carolyn	22	15	42.0	11.6	4.1	1929	Manitowoc, Wis.
37	231432		Ga. s.	Carolyn	9	6	36.5	11.3	2.8	1932	Hickman, Ky.
38	233834		Ga. s.	Carolyn	7	6	29.4	9.4	4.0	1935	Pensacola, Fla.
39	231819		Ga. s.	Carolyn II	10	7	33.2	10.8	4.5	1917	Brooklyn, N. Y.
40	207393		Ga. w.	Carolyn W.	14	14	59.0	11.9	2.3	1910	Madison, Ind.
41	91867		Ol. s.	³ Carolyn Raye	74	50	78.7	24.2	7.1	1886	Stratford, Conn.
42	210684		Ga. s.	⁴ Caromar	33	30	52.4	12.5	6.2	1912	New York, N. Y.
43	227300		Ga. w.	CAR-PAR	14	12	60.2	12.1	2.2	1928	Creelsboro, Ky.
44	226022		Ol. s.	CARPIRSCOT	21	14	43.0	13.5	4.9	1926	Chicago, Ill.
45	126112		Ga. s.	Carrie	17	15	47.2	15.2	3.5	1883	Fish River, Alaska
46	127696		Ga. s.	Carrie	7	5	31.5	12.2	3.6	1902	Port Republic, N. J.
47	229210		Ga. s.	Carrie	7	5	35.7	12.4	2.5	1929	Duck, N. C.
48	232407		Ga. s.	Carrie VI	8	6	42.2	9.1	3.8	1932	Fishing Creek, Md.
49	181540		Ga. s.	⁵ Carrie B.	19	8	51.9	14.4	5.5	1882	Yarmouth, Me.
50	205852		Ga. s.	Carrie H.	11	10	33.0	12.7	4.0	1908	Norwalk, Conn.
51	213216		Ga. s.	Carrie H.	12	10	29.6	12.0	4.8	1914	Port Republic, N. J.
52	230623		Ol. s.	Carrie T.	27	13	55.9	12.2	5.9	1925	Honolulu, T. H.
53	233592		Ga. s.	Carrie VII	16	11	48.3	12.1	4.6	1934	Cambridge, Md.
54	127159		Ga. s.	Carrie Coulbourn	24	16	63.2	16.5	4.9	1896	Oriole, Md.
55	218051		Ga. s.	Carrie Emma	7	5	30.3	8.6	3.5	1914	Westville, N. J.
56	211822		Ga. w.	Carrie Lee	9	8	38.4	10.6	3.3	1913	Saline Mines, Ill.
57	228388		Ga. s.	Carrie B. Welles	65	57	78.0	20.8	9.7	1929	Pensacola, Fla.
58	203720		Ol. s.	⁶ Carrie H. Still	37	29	56.8	17.6	5.2	1906	Pachogue, N. Y.
59	126674		Ga. s.	Carrie L. Whiting	14	14	57.6	15.4	4.0	1890	Crab Island, Md.
60	217374	WJUO	Ol. s.	⁷ CARRISO	3,894	2,429	340.5	48.0	24.7	1918	Long Beach, Calif.
61	127554		Ga. s.	Casanova	11	11	46.4	12.0	4.3	1901	New York, N. Y.
62	3960		Ga. s.	⁸ Cascade	21	14	47.0	12.5	4.4	1903	Seattle, Wash.
63	215303		Ga. s.	Cascade	25	20	48.6	14.0	6.3	1917	do.

¹ Formerly st. s. Queen.² Formerly British sch. y. Marit.³ Formerly st. s. ^(a) Mikado.
^(b) City Point.

Line No.	Service	Crew	Horse-power	Name of owner	Home port	Address of owner
1	Fsh.	7	30	Axel Enquist.....	Seattle, Wash.....	Plerson, Wash.
2	Fsh.	3	300	Charles Traves.....	New Bedford, Mass.....	595 Mill Street.
3	Tow.	2	100	Carlton P. O'Connor.....	Buffalo, N. Y.....	360 Ohio Street.
4	Fsh.	2	18	Clarence A. Magwood.....	Charleston, S. C.....	c/o W. H. Magwood.
5	Pas.	5	100	Christian Moller.....	St. Thomas, V. I.....	Christiansted, St. Croix, V. I.
6	Oys.	2	25	Fulton Evans.....	Crisfield, Md.....	Rhodes Point, Md.
7	Fsh.	1	40	Albert S. Hayes.....	Newport, R. I.....	Block Island, R. I.
8	Tow.	3	140	Bradslee Launch & Barge Service (Ala.).....	Mobile, Ala.....	Foot St. Francis Street.
9	Tow.	1	b 40	Emma Ahlering.....	Evansville, Ind.....	600 East Blackford Avenue.
10	Msc.	2	65	C. I. Jones.....	New Orleans, La.....	410 Ninth Street, Baton Rouge, La.
11	Fsh.	1	38	Evolyn M. Brannan.....	Brunswick, Ga.....	Darien, Ga.
12	Fsh.	2	b 9	Urbain Allie.....	Milwaukee, Wis.....	Sturgeon Bay, Wis.
13	Pas.	2	40	Walter A. S. Littlefield.....	New York, N. Y.....	New Rochelle, N. Y.
14	Fsh.	6	40	W. A. Pries.....	Ketchikan, Alaska.....	
15	Pas.	4	40	R. B. Leland.....	Charleston, S. C.....	McClellanville, S. C.
16	Tow.	3	30	William A. Bordenaux.....	Wilmington, N. C.....	904 South Third Street.
17	Frt.	2	65	Texas Co. (Del.).....	Elizabeth City, N. C.....	607 East Fearing Street.
18	Frt.	2	60	J. J. White.....	Washington, N. C.....	Belhaven, N. C.
19	Pas.	1	b 30	Antonio Brown.....	San Francisco, Calif.....	Petaluma, Calif.
20	Fsh.	1	36	Margaret M. Williams.....	Sault Ste. Marie, Mich.....	Ingallston, Mich.
21	Pas.	1	45	Hlgh View Mining Co. (Ky.).....	Louisville, Ky.....	Prentiss, Ky.
22	Fsh.	28	120	Wesley Robinson.....	Fernandina, Fla.....	St. Marys, Ga.
23	Pas.	1	24	Victor Smolenski.....	New York, N. Y.....	New Suffolk, N. Y.
24	Cod.	7	60	T. A. Thompson.....	Galveston, Tex.....	4702 Woodrow Street.
25	Fsh.	3	120	San Juan Fishing & Packing Co. (Wash.).....	Seward, Alaska.....	Foot Stacy Street, Seattle, Wash.
26	Fsh.	5	b 40	J. M. Elliott.....	Tacoma, Wash.....	Gig Harbor, Wash.
27	Fsh.	1	16	Chris Knutsen.....	Petersburg, Alaska.....	
28	Pas.	1	28	J. D. Camp.....	Miami, Fla.....	c/o Brevard Bank & Trust Co., Fort Lauderdale, Fla.
29	Pas.	1	40	Clarence H. Bateman.....	New York, N. Y.....	8835 Twenty-third Avenue, (B).
30	Fsh.	1	140	Albert J. Palmer.....	Wilmington, Del.....	Frederica, Del.
31	Tnk.	4	b 180	Texas Co. (Del.).....	Elizabeth City, N. C.....	607 East Fearing Street.
32	Pas.	1	50	William Robillard, Jr.....	Grand Haven, Mich.....	41 West Muskegon Street, Muskegon, Mich.
33	Fsh.	2	20	C. O. Roos.....	Wrangell, Alaska.....	
34	Frt.	2	15	Frank McCabe.....	Charleston, S. C.....	114 Rutledge Avenue.
35	Fsh.	4	20	Floyd Jaycox.....	Gulfport, Miss.....	333 Hoxie Street, Biloxi, Miss.
36	Fsh.	3	b 45	Gustav Mollhagen.....	Grand Haven, Mich.....	St. Joseph, Mich.
37	Tow.	1	110	Kansas City Shook and Manufacturing Co. (Ark.).....	Memphis, Tenn.....	Wilson, Ark.
38	Pas.	1	b 93	W. D. Walker.....	Pensacola, Fla.....	Box 64, East Pensacola Heights.
39	Pas.	1	35	Edward J. Winberry.....	New York, N. Y.....	42 Willow Street (B).
40	Msc.	1	25	George Muscavalley.....	St. Louis, Mo.....	Charleston, Mo.
41	Oys.	9	150	Long Island Oyster Farms (N. Y.).....	New York, N. Y.....	Northport, N. Y.
42	Pas.	2	60	Arthur V. Walters.....	do.....	East Williston, Long Island, N. Y.
43	Tow.	1	15	A. W. Montgomery.....	Evansville, Ind.....	Rockport, Ind.
44	Tow.	2	95	Carson Pirie Scott & Co. (Ill.).....	Chicago, Ill.....	366 West Adams Street.
45	Frt.	2	16	James A. Bishop.....	Mobile, Ala.....	Barnwell, Ala.
46	Oys.	2	18	C. Edward Doughty.....	Philadelphia, Pa.....	Oceanville, N. J.
47	Fsh.	3	40	Willie R. Ethridge.....	Elizabeth City, N. C.....	Wanchese, N. C.
48	Msc.	2	75	James R. Drury.....	Baltimore, Md.....	Ridge, Md.
49	Cod.	6	60	David E. Conrad.....	Portland, Me.....	233 Cumberland Avenue.
50	Frt.	1	25	Frank F. Upson.....	New Haven, Conn.....	111 Hallock Avenue.
51	Pas.	1	40	Nelson G. Rogers.....	Philadelphia, Pa.....	Forked River, N. J.
52	Fsh.	5	75	Oswald B. Lightfoot.....	Honolulu, T. H.....	2682 Oahu Avenue.
53	Msc.	2	50	Pellie Scott.....	Cambridge, Md.....	Wingate, Md.
54	Frt.	2	12	Harold Messick.....	Baltimore, Md.....	Salisbury, Md.
55	Pas.	1	15	Edward C. Weber.....	Philadelphia, Pa.....	2151 Forty-third Street, Camden, N. J.
56	Pas.	3	12	Louis Mull.....	St. Louis, Mo.....	Shawneetown, Ill.
57	Fsh.	8	b 48	E. E. Saunders & Co. (Fla.).....	Pensacola, Fla.....	Palafox Street Wharf.
58	Oys.	5	80	George M. Still, (N. Y.).....	New York, N. Y.....	Pier 32, East River.
59	Frt.	2	24	M. H. Lumpkin.....	Reedville, Va.....	Irvington, Va.
60	Frt.†	36	b 1,720	Carriso (Calif.).....	San Francisco, Calif.....	444 Market Street.
61	Msc.	2	50	W. A. Read.....	Tampa, Fla.....	Slip 54, Yacht Basin, St. Petersburg, Fla.
62	Fsh.	4	30	William E. Harkleroad.....	Seattle, Wash.....	Blaine, Wash.
63	Fsh.	7	45	Nels R. Eskeberg.....	do.....	6815 Thirty-fourth Avenue NW.

† Formerly ga. y. Abalone.
 † Formerly sloop yacht.
 † Formerly sloop yacht.
 † Formerly sloop yacht.

‡ Formerly ga. s. W. H. Bishop.
 † Formerly st. s. Magunkook.
 † Formerly ga. s. Bismarck.

Line No.	Official No.	Signal and radio-call letters	Rig	Name of vessel	Tonnage		Register dimensions			When built	Where built
					Gross	Net	Length	Breadth	Depth		
1	217742		Ga. s.	Cascade.....	9	7	32.6	9.7	4.6	1919	Seattle, Wash.....
2	232495		Ga. s.	Cascade.....	7	5	36.4	8.0	3.3	1895	New York, N. Y.....
3	21815		Ga. s.	Casco.....	24	22	55.0	15.9	4.4	1865	Patchogue, N. Y.....
4	5286		Ga. s.	Cashier.....	21	10	54.2	17.3	4.2	1849	Cedarville, N. J.....
5	207718		Ga. s.	Casilda.....	22	19	45.3	11.9	5.2	1910	Norwalk, Conn.....
6	232582		Ga. s.	Casino (Composite).....	15	10	45.0	10.0	4.8	1920	Washington, D. C.....
7	202929	WFFK	Ol. s.	Casplan.....	94	78	88.5	22.6	10.4	1906	Essex, Mass.....
8	211447		Ga. s.	Catalina Flyer.....	14	10	52.0	10.0	4.0	1913	Long Beach, Calif.....
9	210699		Ga. s.	Cataract.....	9	8	30.0	9.2	4.5	1906	Manitowoc, Wis.....
10	231086		Ol. s.	Catalyst.....	91	62	68.2	18.3	10.5	1932	Seattle, Wash.....
11	126387		Ga. s.	Catharine Davis.....	5	5	35.0	12.0	2.3	1886	Pocomoke City, Md.....
12	126920		Ga. s.	Catharine E. Shores.....	10	9	52.5	14.2	3.2	1892	Ortloe, Md.....
13	212054		Ga. s.	Catherine.....	14	9	35.3	10.2	4.6	1914	Seattle, Wash.....
14	222220		Ga. w.	Catherine.....	8	6	34.2	8.0	2.0	1922	Madison, Ind.....
15	223430		Ga. s.	Catherine.....	11	5	45.1	11.2	4.0	1923	Dare, Va.....
16	223518		Ol. s.	Catherine.....	18	8	43.0	13.7	5.4	1923	Amesbury, Mass.....
17	223520		Ga. s.	Catherine.....	10	7	35.7	11.7	4.1	1923	St. Marys, Ga.....
18	223642		Ga. s.	Catherine.....	12	8	35.2	11.5	5.4	1924	Somerset, Mass.....
19	225358		Ol. s.	Catherine.....	23	9	46.5	14.0	5.8	1926	Newcastle, Me.....
20	230994		Ol. s.	Catherine.....	38	34	59.1	24.2	3.7	1925	Boco Grande, Fla.....
21	232474		Ga. s.	Catherine.....	9	7	33.0	11.2	3.7	1933	Barnegat, N. J.....
22	209106		Ga. s.	Catherine B.....	7	6	26.0	8.5	3.0	1907	St. James, Mich.....
23	223912		Ol. s.	Catherine C.....	11	8	36.6	11.9	4.2	1924	Brunswick, Ga.....
24	228228		Ga. s.	Catherine C.....	14	11	38.5	12.1	4.9	1929	Amesbury, Mass.....
25	232844		Ga. s.	Catherine F.....	13	6	39.2	12.5	4.0	1929	Fernandina, Fla.....
26	232934		Ga. s.	Catherine H.....	10	8	35.5	10.0	3.3		Unknown.....
27	229272		Ga. s.	Catherine M.....	9	6	36.5	11.3	3.3	1929	Chincoteague, Va.....
28	226910		Ga. s.	Catherine R.....	7	5	33.0	10.4	3.8	1927	Harbor Springs, Mich.....
29	201004		Ol. s.	Catherine Burke.....	130	68	101.0	24.2	11.2	1904	Essex, Mass.....
30	227748		Ol. s.	Catherine Graffeo.....	80	54	104.4	15.0	8.1	1918	Brooklyn, N. Y.....
31	227883		Ol. s.	Catherine Paladini.....	51	23	72.9	18.8	7.9	1928	Alameda, Calif.....
32	226881		Ol. s.	Catherine Pope.....	108	73	85.0	21.4	9.4	1927	Somerset, Mass.....
33	211254		Ga. s.	Catherine A. Butler.....	21	11	53.1	14.9	5.3	1913	Eastport, Me.....
34	212236		Ga. s.	Catherine M. Butler.....	21	11	53.0	15.0	5.3	1914	Do.....
35	224325		Ol. s.	Catherine M. Wedmore.....	37	25	56.3	18.2	6.0	1924	West Mystic, Conn.....
36	224709		Ol. s.	Cathlamet.....	53	44	64.0	24.9	0.2	1925	Portland, Ore.....
37	127284		Ga. s.	Cathleen.....	16	11	48.0	16.5	4.0	1898	Smymna, N. C.....
38	212843		Ga. s.	Cathriner.....	14	13	38.2	14.3	3.8	1914	Mount Pleasant, S. C.....
39	200004		Ga. s.	Cavaller.....	8	6	30.0	9.7	4.7	1903	New Haven, Conn.....
40	206641		Ol. s.	Cavaller.....	18	11	49.8	18.2	3.7	1909	Biloxi, Miss.....
41	214779		Ga. s.	Cavaller.....	51	37	67.4	15.0	5.7	1910	New Orleans, La.....
42	227052		Ol. s.	Cavaller.....	39	16	59.0	16.9	6.3	1927	West Norfolk, Va.....
43	221266		Ga. s.	Caven Point.....	14	9	46.7	14.3	4.4	1920	Arverne, N. Y.....
44	228799	KLEP	El. s.	CAYUGA SUN.....	499	307	189.3	31.1	11.2	1929	Chester, Pa.....
45	231727		Ol. s.	Cecil May Adams.....	182	110	107.6	30.1	10.2	1932	Norfolk, Va.....
46	233422		Ol. s.	Cecilia.....	24	13	60.1	16.1	3.9	1934	Biloxi, Miss.....
47	218995		Ga. s.	Cecilia M.....	6	5	28.0	8.2	3.3	1914	West De Pere, Wis.....
48	127197		Ga. s.	Cecille.....	6	6	29.5	12.9	3.5	1897	Patchogue, N. Y.....
49	226327		Ga. s.	Cecille.....	9	5	36.0	11.5	2.7	1926	Chauvin, La.....
50	232521		Ga. s.	Cecille.....	8	6	38.0	10.1	2.7	1933	Marshallberg, N. C.....
51	233631		Ol. s.	Cecille Rose.....	18	5	43.0	15.2	3.3	1934	Biloxi, Miss.....
52	207506		Ga. s.	Cedric.....	11	7	32.5	11.4	3.2	1910	Keyport, Wash.....
53	232375		Ga. s.	Cela.....	13	8	40.5	12.3	3.7	1932	Houma, La.....
54	232799		Ol. s.	Celeste.....	13	5	38.8	12.0	4.0	1928	Fernandina, Fla.....
55	213791		Ga. s.	Celia M.....	9	8	36.8	11.6	6.0	1915	Vinalhaven, Me.....
56	209593		Ol. s.	Celt.....	43	29	62.5	15.8	7.2	1912	Seattle, Wash.....
57	224626		Ga. s.	Celt.....	13	8	35.0	12.2	5.9	1925	Mystic, Conn.....
58	209594		Ga. s.	Celtic.....	58	39	72.0	17.0	7.5	1912	Seattle, Wash.....
59	227189		Ol. s.	Celtic.....	57	39	62.1	17.1	8.2	1928	Tacoma, Wash.....
60	233100		Ol. s.	CELTIC.....	121	82	83.5	21.5	11.2	1934	Groton, Conn.....

1 Formerly slip. Rosabell.
 a Casilda.
 2 Formerly ga. y. b Porpoise.

a sch. Norseman.
 b Norwegian ga. s. Norseman
 c ga. s. Advance.

Line No.	Service	Crew	Horse-power	Name of owner	Home port	Address of owner
1	Fsh.	2	16	George Zolberg.....	Seattle, Wash.	Coleman Doek
2	Frt.	1	25	Irma G. Brown.....	Port Townsend, Wash.	1541 Washington Street.
3	Frt.	2	70	Randall and McAllister (Me.).....	Portland, Me.	84 Commercial Street.
4	Oys.	6	16	Charles W. Johnson.....	Philadelphia, Pa.	Newport, N. J.
5	Fsh.	4	150	Harold L. Belcher.....	Miami, Fla.	51 Southwest Nineteenth Road.
6	Pas.	1	75	Charles R. Slade.....	Washington, D. C.	303 Greenwood Avenue, Takoma Park, Md.
7	Cod.	8	130	Aspen Fish & Products Co. (N. J.).....	Philadelphia, Pa.	Richardson Channel and Rio Grande Road, Wildwood, N. J.
8	Pas.	2	b 100	HI-10 Water Taxi Co. Ltd. (Calif.).....	Los Angeles, Calif.	Fifth Street Landing, San Pedro, Calif.
9	Msc.	2	20	Adolph Green Construction Co. (Wis.).....	Millwaukee, Wis.	154 North Pearl Street, Green Bay, Wis.
10	Msc.	2	120	University of Washington.....	Seattle, Wash.	c/o Paul H. Johns, Board of Regents.
11	Pas.	2	24	Shepard Behling.....	Charleston, S. C.	Mcgetts, S. C.
12	Frt.	2	20	J. E. Barnes.....	Reedville, Va.	Coles Point, Va.
13	Fsh.	2	35	John A. Dybdahl.....	Seattle, Wash.	3642 Woodland Park Avenue.
14	Pas.	2	10	Freeman Brooks.....	Cincinnati, Ohio.	Dayton, Ohio.
15	Fsh.	1	20	J. W. Wainwright.....	Newport News, Va.	Dare, Va.
16	Cod.	5	45	Patrick J. Kelly.....	Boston, Mass.	301 Allison Street, Brighton, Mass.
17	Msc.	2	24	E. S. DuBose.....	Fernandina, Fla.	Jacksonville, Fla.
18	Fsh.	1	27	Demetrios G. Virgines.....	Newport, R. I.	67 Long Wharf.
19	Cod.	3	45	B. W. Ford.....	New London, Conn.	Groton, Conn.
20	Frt.	1	b 25	Boca Grande Ferry Co. (Fla.).....	Tampa, Fla.	Boca Grande, Fla.
21	Pas.	1	65	Roy W. Penn.....	Philadelphia, Pa.	Waretown, N. J.
22	Fsh.	2	10	Dennis D. Boyle.....	Grand Haven, Mich.	St. James, Mich.
23	Fsh.	2	24	Chatham Oyster Co. (Ga.).....	Savannah, Ga.	401 West Bay Street.
24	Cod.	5	24	Casper Lucido.....	Boston, Mass.	150 North Street.
25	Fsh.	2	b 40	J. C. Ferguson.....	Fernandina, Fla.	27 South Fifth Street.
26	Fsh.	2	65	William Howard.....	New York, N. Y.	2750 Cropsey Avenue (B).
27	Fsh.	2	48	Robert K. Jester.....	Cape Charles, Va.	Chincoteague, Va.
28	Tow.	2	20	James Roe.....	Grand Haven, Mich.	Harbor Springs, Mich.
29	Cod.	14	120	Gorton Pew Fisheries Co. (Mass.).....	Gloucester, Mass.	327 Main Street.
30	Cod.	10	150	Catherine Grafeo.....	Boston, Mass.	279 North Street.
31	Fsh.	1	b 200	A. Paladini (Calif.).....	San Francisco, Calif.	542 Clay Street.
32	Tow.	8	300	Goodwin-Gallagher Sand & Gravel Corporation (N. Y.).....	New York, N. Y.	551 Fifth Avenue.
33	Pas.	3	28	Frank M. Perrin.....	Portland, Me.	34 Rowena Street, Worcester, Mass.
34	Frt.	2	36	Booth Fisheries Co. (Del.).....	Eastport, Me.	Water Street.
35	Oys.	4	60	Charles K. Wedmore.....	New Haven, Conn.	34 South Water Street.
36	Fer.	3	60	Umpqua River Navigation Co. (Oreg.).....	Marshfield, Oreg.	Reedsport, Oreg.
37	Frt.	2	10	Andrew Austin.....	Elizabeth City, N. C.	Hatteras, N. C.
38	Oys.	2	14	F. H. Legere.....	Charleston, S. C.	Moultrieville, S. C.
39	Msc.	1	40	Clarence B. Guy.....	New Haven, Conn.	70 Townsend Avenue.
40	Frt.	5	36	Luk Kuljis.....	Gulfport, Miss.	1502 East Beach Boulevard, Biloxi, Miss.
41	Pas.	3	150	L. B. Daron.....	do.	2604 One Hundred and Forty-sixth Street.
42	Fsh.	3	80	D. M. Powell.....	Newport News, Va.	Halleford, Va.
43	Msc.	3	60	Lehigh Valley Railroad Co. of New Jersey, (N. J.).....	New York, N. Y.	143 Liberty Street.
44	Tnk.	7	300	Sun Oil Co. (N. J.).....	Philadelphia, Pa.	1608-1610 Walnut Street.
45	Fer.	5	250	J. Q. Adams.....	Newport News, Va.	Colonial Beach, Va.
46	Oys.	3	36	Katherine S. Gutierrez.....	Gulfport, Miss.	406 Bohn Street, Biloxi, Miss.
47	Fsh.	2	12	Dorsey Greenfeldt.....	Milwaukee, Wis.	Washington Island, Wis.
48	Msc.	1	8	Joshua H. Smalling, estate of.....	New York, N. Y.	Babylon, N. Y.
49	Fsh.	1	10	Arthur Pierron.....	New Orleans, La.	Chauvin, La.
50	Fsh.	3	22	Roland Styron.....	Washington, N. C.	c/o New Deal Fish Co., Hobucken, N. C.
51	Fsh.	3	45	Charles H. Gutierrez.....	Gulfport, Miss.	402 Bohn Street, Biloxi, Miss.
52	Fsh.	1	18	Beegle Packing Co. (Alaska).....	Ketchikan, Alaska	
53	Fsh.	1	65	Arthur R. Cenac.....	New Orleans, La.	Houma, La.
54	Fsh.	2	b 50	N. Poll.....	St. Augustine, Fla.	62 Lemon Street.
55	Fsh.	2	18	Loretta F. Chapman.....	New York, N. Y.	1634 Sheephead Court (B).
56	Fsh.	2	100	Fidalgo Island Packing Co. (Me.).....	Seattle, Wash.	Central Building.
57	Fsh.	1	40	Edward G. Falle.....	New York, N. Y.	White Plains, N. Y.
58	Fsh.	4	125	Fidalgo Island Packing Co. (Me.).....	Seattle, Wash.	Central Building.
59	Fsh.	10	135	Ole J. Edwards.....	Ketchikan, Alaska	Box 1104.
60	Tow.	7	550	Celtic Towboat Co. (N. Y.).....	New York, N. Y.	764 Court Street (B).

¹ Formerly Ga. s. Saint Joseph.

² Formerly Ga. s. U. S. Navy launch 5142.

⁶ Formerly {a U. S. Navy ol. s. subchaser No. 39.

{b ol. s. Nancy II.

⁷ Formerly Ol. s. Betty.

Line No.	Official No.	Signal and radio-call letters	Rig	Name of vessel	Tonnage		Register dimensions			When built	Where built
					Gross	Net	Length	Breadth	Depth		
					Feet			Feet			
1	125479		Ga. s.	Centennial	20	17	43.6	15.1	4.0	1876	Key West, Fla.
2	218611		Ga. s.	Central	40	27	60.2	18.5	4.8	1919	Clinton, Wash.
3	220937		Ga. w.	Central	21	14	56.4	12.4	2.5	1920	Clarington, Ohio.
4	201638		Ga. s.	Century	10	7	37.0	14.0	4.0	1904	Sobrante, Calif.
5	208417		Ga. s.	Ceres	36	24	54.0	15.7	5.2	1911	Anacortes, Wash.
6	233622		Ga. s.	Cero	10	7	29.5	10.4	3.4	1934	Swansboro, N. C.
7	216945	KLEQ	Ol. s.	CERRITO	490	259	155.0	25.4	12.6	1918	San Juan, P. R.
8	219330	KLER	Ol. s.	Cethana	2,341	1,777	202.5	46.3	21.8	1918	Olympia, Wash.
9	208314		Ga. s.	Cetus	10	7	35.8	10.3	4.6	1910	Baltimore, Md.
10	227525		Ga. s.	Ceylon	7	5	31.6	9.1	4.0	1928	Ketchikan, Alaska
11	209595		Ol. s.	Chacon	58	39	72.0	17.0	7.5	1912	Seattle, Wash.
12	216992		Ol. s.	Chacon	53	34	55.8	16.4	7.6	1918	Tacoma, Wash.
13	227755		Ol. s.	Chahunta	101	69	71.5	21.5	9.4	1928	Winslow, Wash.
14	141093		Ol. s.	Challenge	17	11	52.6	14.2	3.8	1890	Portland, Ore.
15	211988		Ga. s.	Challenger	12	11	36.0	11.2	4.3	1914	Sturgeon Bay, Wis.
16	215061		Ga. s.	Challenger	9	8	29.5	9.2	3.5	1915	Oconto, Wis.
17	217003	WNII	Ol. s.	CHALLENGER	7,650	5,825	410.0	56.0	29.0	1918	Alameda, Calif.
18	229386		Ol. s.	Challenger	28	19	44.2	12.5	7.2	1930	Tacoma, Wash.
19	232300		Ga. s.	Chamarbri	8	5	38.9	9.0	3.6	1933	Oxford, Md.
20	228149		Ol. s.	CHAMBERS BROS.	41	28	48.8	14.5	5.2	1928	Sturgeon Bay, Wis.
21	5488		Ga. s.	Champion	44	40	64.5	23.0	4.5	1867	San Francisco, Calif.
22	206282		Ga. s.	Champion	14	11	46.4	11.0	4.2	1900	Boston, Mass.
23	223278		Ol. s.	Champion	19	8	53.7	14.9	4.0	1923	Biloxi, Miss.
24	225168		Ol. s.	Champion II	49	33	59.3	16.3	7.9	1925	Quincy, Mass.
25	233628		Ga. s.	Champion Girl	6	6	38.7	8.2	3.4	1934	Wingate, Md.
26	229161		Ga. s.	Chanco	17	9	46.2	12.0	3.2	1895	Hampton, Va.
27	212149		Ga. s.	Chancellor	20	14	38.2	12.6	5.6	1914	Seattle, Wash.
28	222295		Ga. s.	CHAP	8	6	30.0	6.9	2.8	1922	St. Louis, Mo.
29	110861		Ga. s.	Charavi	14	10	62.9	13.5	4.8	1890	Greenport, N. Y.
30	141160		Ol. s.	CHARBETH T.	25	12	57.7	13.3	5.7	1891	Baltimore, Md.
31	227954		Ga. s.	Charity	11	6	36.8	11.7	4.6	1928	Pass Christian, Miss.
32	232355		Ga. s.	Charlene	11	11	36.3	10.1	4.0	1919	Norfolk, Va.
33	234041		Ga. s.	Charles A.	16	10	48.0	11.6	4.4	1935	Cambridge, Md.
34	211082		Ga. s.	Charles E.	10	7	33.2	9.5	4.9	1913	Palatka, Fla.
35	215622		Ga. s.	Charles I.	9	7	32.0	10.2	3.2	1915	Naubinway, Mich.
36	210427		Ga. s.	Charles K.	7	5	27.0	8.5	3.2	1909	Manitowoc, Wis.
37	223427		Ol. s.	Charles O.	28	11	53.7	14.3	5.4	1923	Mobile, Ala.
38	217957		Ga. s.	Charles T.	31	26	53.7	14.3	6.2	1919	Seattle, Wash.
39	127651		Ga. s.	Charles W.	80	46	75.5	27.0	5.6	1902	San Francisco, Calif.
40	207356		Ga. s.	Charles W.	37	25	54.2	15.4	6.5	1910	Dockton, Wash.
41	230428		Ol. s.	Charles Aro.	21	9	43.1	12.0	4.4	1930	Orange, Tex.
42	141171		Ol. s.	Charles Beckwith III.	45	28	73.2	16.3	5.0	1891	Tottenville, N. Y.
43	223668		Ga. s.	Charles Berry, sr.	48	22	67.0	21.1	5.7	1924	Dorchester, N. J.
44	126940		Ga. s.	Chas. Feahney	24	18	49.7	20.0	4.1	1893	Bayou Talla, Miss.
45	225613		Ol. s.	Charles Frank	16	11	47.3	13.4	4.6	1926	Manistee, Mich.
46	127470		Ga. s.	Charles Redding, jr.	14	9	47.4	15.2	3.8	1900	Biloxi, Miss.
47	225273		Ol. s.	Charles Richard	17	10	49.3	12.6	4.8	1925	Orange, Tex.
48	219882		Ga. s.	Charles Spencer	11	7	41.7	11.0	4.0	1920	Portland, Ore.
49	224192		Ga. s.	Charles Wright	7	5	38.7	10.5	3.2	1924	Grasonville, Md.
50	228157		Ol. s.	CHARLES A. EVANS	25	17	52.9	11.8	6.1	1929	Baltimore, Md.
51	127495		Ga. s.	Charles B. Mason	12	7	39.8	14.0	3.7	1900	Hopkins, Va.
52	226041		Ol. s.	Charles D. Leffler	248	189	114.6	24.5	10.0	1926	South Jacksonville, Fla.
53	224988		Ol. s.	Chas. E. Beckman	29	10	56.7	15.5	6.9	1925	Kennebunkport, Me.
54	223547		Ol. s.	Chas. E. Gray	13	9	34.7	12.4	4.0	1924	St. Marys, Ga.
55	117114		Ol. s.	Charles E. Olsen	15	10	49.5	13.8	4.4	1902	Brooklyn, N. Y.
56	78968		Ol. s.	Charles F. Bickel	30	20	53.8	15.0	6.2	1891	Jersey City, N. J.
57	136606		Ol. s.	Chas. I. Bromberg	41	28	58.1	16.0	6.5	1897	Tottenville, N. Y.

¹ Formerly ga. s. Surry Lumber Co. No. 1.

² Formerly st. s. La Camas.

³ Formerly ga. s. H. M. Champion.

⁴ Formerly st. s. Rialto.

⁵ Formerly st. s. Lannan.

⁶ Formerly Ga. s. U. S. Navy, "No. 6648.

⁷ Formerly ga. s. Sunland.

⁸ Formerly ga. s. Anne J. Larsen.

Line No.	Service	Crew	Horse-power	Name of owner	Home port	Address of owner
1	Frt.	9	35	Thomason Fish Co. (Fla.)	Key West, Fla.	Foot Margaret Street.
2	Frt.	3	90	James E. Masterson	Bellingham, Wash.	2200 Ellis Street.
3	Tow.	1	35	Phil Ginther	Pittsburgh, Pa.	Foot Corry Street.
4	Frt.	1	b 30	H. F. Lauritzen	San Francisco, Calif.	Antioch, Calif.
5	Fsh.	2	80	C. A. Hicks	Seattle, Wash.	General Delivery.
6	Fsh.	2	b 80	Thomas G. Samworth	Beaufort, N. C.	Murines, N. C.
7	Frt.	15	b 250	Harold Staniefs Graham	San Juan, P. R.	6 Park Street, Santurce, P. R.
8	Frt.	28	b 1,000	Pacific Motorship Co. (Me.)	Seattle, Wash.	1519 Railroad Avenue South.
9	Fsh.	1	40	F. M. McGowan	Wilmington, N. C.	Wrightsville Sound, N. C.
10	Fsh.	1	20	Sverre Gordon	Ketchikan, Alaska	Box 1254.
11	Fsh.	5	120	Fidalgo Island Packing Co. (Me.)	Seattle, Wash.	Central Building.
12	Pas.	4	110	Ed J. Williams	Ketchikan, Alaska	
13	Tow.	4	400	Lincoln County Tug & Barge Co. (Oreg.)	Portland, Oreg.	808 American Bank Building.
14	Fsh.	2	60	Robinson Fisheries Co. (Wash.)	Seattle, Wash.	Oakes Avenue, Anacortes, Wash.
15	Tow.	1	28	Orville C. Howey	Detroit, Mich.	2749 Third Street, Trenton, Mich.
16	Fsh.	2	b 15	Emma J. Connett	Chicago, Ill.	330 Pleasant Avenue, Michigan City, Ind.
17	Frt.	30	b 3,000	Sun Shipbuilding & Dry Dock Co. (Pa.)	Philadelphia, Pa.	1608 Walnut Street.
18	Fsh.	3	80	Wards Cove Packing Co. (Alaska)	Ketchikan, Alaska	
19	Msc.	1	24	Frank T. Caughey	Baltimore, Md.	Oxford, Md.
20	Fsh.	5	b 60	Lloyd E. Chambers	Sault Ste. Marie, Mich.	Grand Marais, Mich.
21	Frt.	1	40	J. A. Peterson	San Francisco, Calif.	604 Eleventh Street, Antioch, Calif.
22	Msc.	1	30	William J. Champion	Newport, R. I.	27 West Pelham Streereet.
23	Oys.	3	30	John Lulleh	New Orleans, La.	210 South Solomon Stt.
24	Pas.	1	110	William J. Champion	Newport, R. I.	27 West Pelham Street.
25	Msc.	2	30	Edgar Brimer	Crisfield, Md.	Ewell, Md.
26	Fsh.	4	30	F. W. Darling	Newport News, Va.	Hampton, Va.
27	Fsh.	8	20	Arne M. Jangord	Tacoma, Wash.	4127 South K Street.
28	Pas.	1	40	Jewell S. Putnam	St. Louis, Mo.	1120 Morrison Avenue.
29	Pas.	3	65	Joseph Schumer	New York, N. Y.	1115 Fifty-fourth Street (B).
30	Tow.	2	70	Charles B. Tomlin	Philadelphia, Pa.	819 North Maine Street, Pleasantville, N. J.
31	Fsh.	2	10	Mrs. Felix Boudreaux	New Orleans, La.	700 Foucher Street.
32	Pas.	2	b 30	Ivan W. Nelson	San Francisco, Calif.	678 Willow Street, San Jose, Calif.
33	Msc.	2	80	Charles D. Auron	Cambridge, Md.	
34	Tow.	2	60	McArdle Corporation	Miami, Fla.	City National Bank Building.
35	Fsh.	1	14	George Frazier	Sault Ste. Marie, Mich.	Epoufette, Mich.
36	Fsh.	3	b 18	John C. Niederprim	Milwaukee, Wis.	Orpheum Building, Kenosha, Wis.
37	Tow.	3	75	Oswell & Sons (Ala.)	Mobile, Ala.	56 St. Michael Street.
38	Fsh.	2	55	Alaskan Glacier Sea Food Co. (Wash.)	Petersburg, Alaska	
39	Frt.	2	b 60	Martin Schmidt	San Francisco, Calif.	1751 Quesada Avenue.
40	Fsh.	2	55	Alaskan Glacier Sea Food Co. (Wash.)	Petersburg, Alaska	
41	Tow.	2	100	C. A. McKinley	Port Arthur, Tex.	
42	Tow.	1	150	Charles D. Beckwith	New York, N. Y.	Beaumont, Tex.
43	Oys.	6	50	William O. Berry	Philadelphia, Pa.	Seneca Avenue and Bronx River, Bronx, N. Y.
44	Oys.	5	20	Elsie Taltavul	Gulfport, Miss.	Port Norris, N. J.
45	Fsh.	4	120	Charles Henriksen, jr.	Grand Haven, Mich.	525 East Howard Avenue, Biloxi, Miss.
46	Oys.	5	24	Kuluz Brothers Packing Co. (Miss.)	Gulfport, Miss.	Charlevoix, Mich.
47	Tow.	2	120	Wm. T. Burton	Lake Charles, La.	Eust Beach, Biloxi, Mich.
48	Tow.	1	40	Crown Willamette Paper Co. (Oreg.)	Portland, Oreg.	Sulphur, La.
49	Msc.	1	12	Charles F. Hughes	Baltimore, Md.	301 John Adams Street, Oregon City, Oreg.
50	Pol.	2	100	District of Columbia	Washington, D. C.	Salisbury, Md.
51	Pas.	3	28	John K. Colom	Philadelphia, Pa.	Municipal Building.
52	Pas.	3	200	Standard Shipping Co. (Del.)	Wilmington, Del.	324 Tacony Road, Wildwood, N. J.
53	Cod	6	50	Carl Beckman	New Bedford, Mass.	30 Rockefeller Plaza, New York, N. Y.
54	Tow.	3	45	Gray Towing Co. (Ga.)	Brunswick, Ga.	202 Bedford Street.
55	Tow.	2	100	Motor tug Charles E. Olsen (N. Y.)	New York, N. Y.	1128 Norwich Street.
56	Tow.	2	180	Jamaica Bay Towing Line (N. Y.)	do.	24 Stone Street.
57	Tow.	5	150	Charles Towing Line (N. Y.)	do.	Foot Beach, Seventy-third Street, Averno, N. Y.
						Island Park, Long Beach, N. Y.

⁹ Formerly st. s. Lola M.

¹⁰ Formerly ga. s. Alex.

¹¹ Formerly ^a ga. s. Spray.
^b ga. s. Florence T.
^c ol. s. Viking No. 1.

¹² Formerly st. s. ^a J & J McCarthy.

¹³ Formerly st. s. ^b Frankie.

¹⁴ Formerly ^a st. s. Edith.

¹⁵ Formerly ^b ol. s. St. George.

Line No.	Official No.	Signal and radio-call letters	Rig	Name of vessel	Tonnage		Register dimensions			When built	Where built
					Gross	Net	Length	Breadth	Depth		
1	127739		Ga. s.	Charles I. Covert	33	16	55.0	18.8	5.2	1903	Dorchester, N. J.
2	224450		Ol. s.	Charles M. Fauci II	23	16	49.6	13.3	5.5	1925	Winthrop, Mass.
3	224583		Ol. s.	Charles M. Fauci III	22	15	49.8	13.5	5.5	1925	do.
4	211491		Ol. s.	Charles O. Carlson	23	9	52.0	14.4	7.0	1913	Rockport, Mass.
5	226402		Ol. s.	Charles S. Ashley	74	29	79.0	19.0	9.2	1927	Thomaston, Me.
6	127673		Ga. s.	Chas. S. Wallace	24	16	66.4	13.0	3.8	1902	Morsehead City, N. C.
7	223526		Ga. s.	Chas. S. Wallace III	94	58	90.0	20.1	7.4	1923	do.
8	127501		Ol. s.	Charles W. Lynde	66	40	84.0	20.6	5.4	1901	Patchogue, N. Y.
9	223052		Ga. s.	Charles W. Semmes	12	8	44.7	12.5	3.4	1920	Abell, Md.
10	222368		Ga. s.	Charlesbank	11	7	39.2	10.8	4.0	1917	Boston, Mass.
11	223022		Ga. s.	Charlesbank II	14	9	49.8	13.0	3.8	1918	Brooklyn, N. Y.
12	225736		Ol. s.	CHARLEVOIX	43	37	50.0	30.0	3.8	1926	Ferrysburg, Mich.
13	220708		Ga. s.	Charley Ford	8	7	30.1	9.3	3.5	1920	Georgetown, S. C.
14	211741		Ga. s.	Charlie	29	17	63.4	16.9	4.2	1913	Lenoxville, N. C.
15	225627		Ga. s.	Charlie	10	6	32.2	9.5	3.4	1926	Chassell, Mich.
16	220856	KLES	Ol. s.	CHARLIE WATSON	1,769	1,013	250.0	37.0	19.7	1920	Oakland, Calif.
17	224259		Ol. s.	Charlie White	258	208	100.0	28.0	8.9	1924	Kingston, N. Y.
18	23044		Ga. s.	Charlott	49	33	60.4	19.2	6.9	1867	Jamesport, N. Y.
19	127701		Ga. s.	Charlotte	6	6	44.6	11.9	2.8	1902	Tilghman, Md.
20	207614		Ga. s.	Charlotte	9	6	30.0	9.9	3.7	1910	Seattle, Wash.
21	220876		Ga. s.	Charlotte	53	36	59.1	21.0	6.9	1920	Salisbury, Md.
22	225212		Ol. s.	Charlotte	78	53	105.0	15.0	7.9	1919	Camden, N. J.
23	226872		Ol. w.	CHARLOTTE	69	69	64.1	22.6	2.7	1927	Point Pleasant, W. Va.
24	227497		Ol. s.	Charlotte	31	7	58.4	16.0	7.0	1928	Kennebunkport, Me.
25	231886		Ga. s.	Charlotte	10	6	46.4	11.5	3.7	1928	Susan, Va.
26	232623		Ga. s.	Charlotte	11	7	42.1	12.6	3.1	1933	Deltaville, Va.
27	214806		Ol. s.	Charlotte B	71	40	74.7	18.0	7.8	1917	Seattle, Wash.
28	218506		Ga. s.	Charlotte B	27	15	48.0	13.1	5.9	1919	Docketon, Wash.
29	223726		Ga. s.	Charlotte C	13	10	34.5	10.0	4.7	1921	Sturgeon Bay, Wis.
30	222599		Ga. s.	Charlotte G	19	13	37.1	16.0	5.4	1922	Brevort, Mich.
31	224987		Ga. s.	Charlton	9	6	41.6	10.8	2.3	1925	Vicksburg, Miss.
32	201248		Ga. s.	Charm	7	6	31.8	11.8	3.3	1904	Atlantic City, N. J.
33	211489		Ol. s.	Charm	26	14	75.0	11.0	4.6	1913	Prosper, Oreg.
34	127496		Ga. s.	Charmer	20	13	55.0	16.2	4.2	1901	Straits, N. C.
35	232185		Ol. s.	Charope	18	5	41.0	14.6	5.6	1930	St. Augustine, Fla.
36	200300		Ga. s.	Charter	15	12	50.0	14.0	2.4	1903	New Orleans, La.
37	220612		Ga. w.	Chase No. 2	23	15	61.0	12.3	3.0	1920	Long Bottom, Ohio.
38	218090		Ol. s.	Chaser	48	22	59.4	18.7	6.9	1919	Stapleton, N. Y.
39	233339		Ga. s.	Chase Me	20	14	47.1	13.1	5.6	1935	Crisfield, Md.
40	231459		Ga. s.	Chassahowitzka	13	8	35.9	13.7	4.1	1932	New Orleans, La.
41	214803		Ol. s.	Chatham	32	22	54.2	14.0	6.2	1917	Seattle, Wash.
42	229097		Ga. s.	Chatham	15	10	38.0	11.7	4.3	1929	Angoon, Alaska.
43	126716		Ol. s.	Chebeague	55	40	71.1	17.0	6.6	1891	Portland, Me.
44	204304		Ga. s.	Check	9	8	31.5	9.6	2.6	1907	Seattle, Wash.
45	127185		Ga. s.	Cheemaun	18	15	42.6	13.8	5.2	1897	Fall River, Mass.
46	130630		Ga. s.	Cheerio	35	24	71.0	18.0	8.0	1893	Boston, Mass.
47	228114		Ga. s.	Cheerio	10	7	34.1	10.5	5.1	1928	Highlands, N. J.
48	233743		Ol. s.	Chelan	34	18	49.7	14.5	6.8	1935	Tacoma, Wash.
49	201850		Ol. s.	Chelsea	107	69	112.0	23.0	5.4	1905	Pocomo City, Md.
50	218001	KLIL	Ol. s.	CHELSEA	556	402	169.7	30.1	12.4	1919	Bath, Me.
51	224464		Ol. s.	Chelsea	65	51	68.0	17.1	8.2	1925	Seattle, Wash.
52	229949		Ol. s.	CHELSEA	245	167	99.4	29.5	10.8	1930	Brooklyn, N. Y.
53	117213		Ga. s.	Cherokee	25	17	65.0	15.3	5.0	1902	Scranton, Miss.
54	127481		Ga. s.	Cherokee	14	13	39.5	13.0	5.0	1900	Quincy Point, Mass.
55	218318		Ga. s.	Cherokee	13	10	42.6	11.3	2.9	1919	Smyrna, N. C.

¹ Formerly Ga. s., Advance.

² Formerly U. S. Navy ga. s. No. 2866.

³ Formerly U. S. Navy ga. s. No. 5044.

⁴ Formerly sloop Sirocco.

⁵ Formerly U. S. N. ga. s. S. C. 408.

⁶ Formerly sloop Bessicus.

Line No.	Service	Crew	Horse-power	Name of owner	Home port	Address of owner
1	Oys.	6	45	Steelman R. Lee.....	Philadelphia, Pa.....	Leesburg, N. J.
2	Cod	5	45	Arthur Miller.....	Boston, Mass.....	31 Pleasant Street, Nantucket, Mass.
3	Cod	5	45	Charles La Rose.....	do.....	89 Woodlawn Street, Everett, Mass.
4	Fsh.	4	65	Charles O. Carlson.....	New York, N. Y.....	143 Harrison Avenue, Port Richmond, N. Y.
5	Fsh.	6	170	John G. Murley.....	New Bedford, Mass....	107 North William Street, Fairhaven, Mass.
6	Pas.	2	20	H. R. Dreggers.....	Tampa, Fla.....	Punta Gorda, Fla.
7	Fsh.	20	180	Wallace Fisheries Co. (N. C.).....	Beaufort, N. C.....	Morehead City, N. C.
8	Fsh.	2	60	John H. Monsell.....	New York, N. Y.....	Greenport, L. I., N. Y.
9	Pas.	2	30	William Waack.....	do.....	8 South Pecan Street, Lindenhurst, N. Y.
10	Pas.	1	45	James E. Chadwick.....	Vineyard Haven, Mass..	Edgartown, Mass.
11	Pas.	2	40	William J. Van Leer.....	Boston, Mass.....	116 Emerson Street, South Boston, Mass.
12	Fer.	2	50	Township of Eveline.....	Grand Haven, Mich..	Charlevoix, Mich.
13	Pas.	1	16	Ada Jayroe Bourne.....	Georgetown, S. C.....	
14	Frt.	2	36	Samuel A. Guilds.....	Charleston, S. C.....	Mount Pleasant, S. C.
15	Fsh.	3	14	Charles Helberg.....	Sault Ste. Marie, Mich.	Chassell, Mich.
16	Tnk.	27	b 1, 100	Standard Oil Co. of California (Del.).....	San Francisco, Calif..	225 Bush Street.
17	Frt.	4	300	Standard Shipping Co. (Del.).....	Wilmington, Del.....	30 Rockefeller Plaza, New York, N. Y.
18	Fsh.	5	60	Wesley Robinson.....	Fernandina, Fla.....	St. Marys, Ga.
19	Frt.	2	8	William G. Koch.....	Washington, D. C.....	Riverdale, Md.
20	Fsh.	2	16	Russ Clover.....	Los Angeles, Calif.....	Santa Monica, Calif.
21	Wat.	2	42	American Zirconium Corporation (Md.).....	Baltimore, Md.....	6401 St. Helena Avenue, Street.
22	Pas.	3	60	Mark L. Gilbert, Jr.....	Providence, R. I.....	Box 114, Westport Factory, Mass.
23	Tow.	1	b 120	Marietta Manufacturing Co. (W. Va.).....	Pittsburgh, Pa.....	Twenty third Street, Point Pleasant, W. Va.
24	Fsh.	7	60	Lawrence A. Clay.....	New London, Conn....	Stonington, Conn.
25	Fsh.	3	65	J. Sam Hudgins.....	Newport News, Va.....	Motorun, Va.
26	Oys.	2	80	E. J. Steelman.....	Cape Charles, Va.....	Cheriton, Va.
27	Fsh.	5	135	Libby, McNeill & Libby (Me.).....	San Francisco, Calif..	Seattle, Wash.
28	Fsh.	3	b 30	Pacific American Fisheries (Del.).....	Seward, Alaska.....	South Bellingham, Wash.
29	Pas.	2	18	Michael Anderson.....	Milwaukee, Wis.....	Sturgeon Bay, Wis.
30	Frt.	1	60	Edward S. Quay.....	Sault Ste. Marie, Mich..	St. Ignace, Mich.
31	Frt.	3	27	Wilson Hemingway, sr.....	Baton Rouge, La.....	1004 National Street, Vicksburg, Miss.
32	Pas.	1	12	Frank Conover.....	Philadelphia, Pa.....	Atlantic City, N. J.
33	Tow.	1	90	Shaver Transportation Co. (Oreg.).....	Portland, Oreg.....	Foot North St Louis Avenue.
34	Frt.	2	30	Maltby Taylor.....	Washington, N. C.....	Belhaven, N. C.
35	Fsh.	2	60	G. L. Horton.....	St. Augustine, Fla.....	511 Faulkner Street, New Smyrna, Fla.
36	Fsh.	2	40	Dunbar-Dukate Co. (La.).....	New Orleans, La.....	822 Perdido Street.
37	Tow.	1	25	E. S. Keeney.....	Pittsburgh, Pa.....	Diamond, W. Va.
38	Wrk.	2	75	Merritt-Chapman & Scott Corporation (Del.).....	New York, N. Y.....	17 Battery Place.
39	Fsh.	1	100	Maggie Poleyett.....	Crisfield, Md.....	Route 1.
40	Fsh.	2	121	Charles Connett.....	New Orleans, La.....	Braithwaite, La.
41	Fsh.	7	65	Pacific American Fisheries (Del.).....	Bellingham, Wash.....	South Bellingham, Wash.
42	Fsh.	1	25	Joseph Lee.....	Sitka, Alaska.....	Killsnoo, Alaska.
43	Frt.	2	120	Atlantic Transporting Co. (Maine).....	Rockland, Maine.....	689 Main Street.
44	Fsh.	1	40	George M. Smith.....	Wrangell, Alaska.....	Shakan, Alaska.
45	Fsh.	1	20	Jacob S. Willets.....	Jacksonville, Fla.....	Box 5274, South Jacksonville, Fla.
46	Pas.	3	50	H. O. Creque.....	St. Thomas, V. I.....	
47	Pas.	1	100	Howard C. Lance.....	Miami, Fla.....	300 Golf Road, West Palm Beach, Fla.
48	Fsh.	5	60	A. M. Nelson.....	Seattle, Wash.....	6755 Seventeenth Avenue, N. W.
49	Frt.	7	100	Norfolk, Baltimore & Carolina Line (Va.).....	Norfolk, Va.....	Clyde Line Pier No. 2.
50	Tnk.	13	b 400	Texas Co. (Del.).....	Wilmington, Del.....	7 West Tenth Street.
51	Fsh.	13	180	George Ehler.....	Seattle, Wash.....	2224 Second Avenue.
52	Fer.	2	300	City of New York.....	New York, N. Y.....	Department of Plant and Structures, Municipal Building.
53	Tow.	3	240	Chas. M. Fozzard.....	Jacksonville, Fla.....	Box 1621.
54	Pas.	1	40	Bertram S. Mears.....	Philadelphia, Pa.....	122 West Second Avenue, Anglesea, N. J.
55	Fsh.	10	8	Chas. S. Wallace.....	Beaufort, N. C.....	Morehead City, N. C.

¹ Formerly ^a sch. Neera. ^b British ga. s. Neera. ^c ga. y. Neera.

⁸ Formerly ol. s. Texaco 145. ⁹ Formerly st. s. Sadie.

Line No.	Official No.	Signal and radio-call letters	Rig	Name of vessel	Tonnage		Register dimensions			When built	Where built
					Gross	Net	Length	Breadth	Depth		
					Feet						
1	223063		Ga. w.	Cherokee.....	14	14	62.5	11.8	2.5	1919	Knoxville, Tenn.....
2	232322		Ga. s.	Cherokee.....	10	7	42.4	12.7	3.5	1933	Deltaville, Va.....
3	231536		Ga. s.	Cherry Grove.....	14	10	42.8	14.0	4.5	1932	Sayville, N. Y.....
4	127757		Ol. s.	Chesapeake.....	145	83	125.0	19.6	8.5	1903	Baltimore, Md.....
5	204909		Ga. s.	Chesapeake.....	14	10	45.8	14.4	3.4	1906	Havre de Grace, Md.....
6	223979		Ga. s.	Chesapeake.....	12	8	49.5	12.4	3.0	1924	Mount Vernon, Md.....
7	231915		Ga. s.	Chesapeake.....	9	6	40.0	9.7	3.8	1932	Honga, Md.....
8	127668		Ga. s.	Chester.....	53	31	61.9	19.3	5.8	1902	Cambridge, Md.....
9	210364		Ga. w.	Chester.....	9	9	46.3	9.4	2.6	1912	Tyrone, Ky.....
10	207547		Ga. s.	Chester A.....	17	7	43.7	15.4	5.6	1910	Eastport, Me.....
11	229362	KGMV	Ol. s.	CHESTER SUN.....	9,096	5,523	480.0	66.0	36.8	1930	Chester, Pa.....
12	225774		Ol. s.	Chester B. Tallman.....	29	13	57.8	15.1	7.2	1926	Kennebunkport, Me.....
13	222811		Ga. s.	Chester T. Marshall.....	32	16	60.8	15.2	7.0	1923	East Boothbay, Me.....
14	128165		Ga. s.	Chetowalk.....	8	7	32.0	13.0	3.3	1883	Bayport, N. Y.....
15	223702		Ol. s.	Chevrolet.....	15	10	46.6	10.4	5.5	1914	Portsmouth, Va.....
16	219040		Ga. w.	CHEYENNE.....	35	35	63.5	18.3	3.8	1914	Grafton, Ill.....
17	234026		Ol. s.	CHEYENNE.....	95	64	71.0	19.3	10.5	1935	Brooklyn, N. Y.....
18	201235		Ga. s.	Chic.....	14	9	45.0	11.3	4.2	1901	New York, N. Y.....
19	202477		Ol. s.	Chicago.....	13	8	52.0	10.8	2.5	1905	Grand Isle, La.....
20	215307		Ga. s.	Chicago.....	14	9	50.1	11.9	4.3	1917	Manitowoc, Wis.....
21	210669		Ga. s.	Chicago Harbor No. 11.....	12	8	35.6	10.5	5.8	1912	Chicago, Ill.....
22	225517		Ga. s.	CHICAGO SHIP No. 1.....	17	12	41.7	12.0	5.0	1926	Lorain, Ohio.....
23	213387		Ga. s.	Chichagoff.....	44	30	57.3	14.5	8.0	1915	Seattle, Wash.....
24	223568		Ol. s.	Chickaloon.....	44	30	59.4	15.3	6.4	1924	Tacoma, Wash.....
25	213069	KFXA	Ol. s.	Chickamauga.....	51	20	59.5	17.6	8.6	1915	Seattle, Wash.....
26	203023		Ga. s.	Chickaree.....	14	9	74.0	12.0	2.4	1906	Tacoma, Wash.....
27	225657		Ol. w.	CHICKASAW.....	236	111	111.0	29.4	5.6	1926	Nashville, Tenn.....
28	210031		Ol. s.	Chickawana.....	31	21	55.4	12.9	5.1	1912	Tacoma, Wash.....
29	229723	KGQH	Ol. s.	Chicken of the Sea.....	295	161	113.3	28.3	12.4	1930	Los Angeles, Calif.....
30	205687		Ga. w.	Chief.....	14	10	40.1	12.0	3.0	1908	Patterson, La.....
31	127748		Ga. s.	Chief.....	14	10	49.5	11.5	3.6	1903	Astoria, Ore.....
32	204896		Ol. s.	Chief.....	16	11	55.5	13.0	3.2	1907	Bellingham, Wash.....
33	213686		Ol. s.	Chief.....	33	23	44.5	12.6	5.6	1915	Sturgeon Bay, Wis.....
34	227251		Ga. s.	Chief.....	12	8	39.5	13.1	3.9	1928	Port Clinton, Ohio.....
35	227616		Ga. s.	CHIEF.....	13	11	35.1	8.1	3.5	1928	Kansas City, Mo.....
36	224802		Ga. s.	Chief.....	16	13	43.2	12.0	4.5	1925	Amburg, Va.....
37	230230		Ga. s.	Chief.....	13	9	42.4	10.3	4.7	1930	Los Angeles, Calif.....
38	230254		Ol. s.	Chief.....	14	13	44.0	10.6	4.8	1930	Sausalito, Calif.....
39	231849		Ol. s.	CHIEF.....	143	64	99.3	24.0	5.9	1932	Slidell, La.....
40	233377		Ga. s.	Chief.....	53	49	59.7	24.1	4.4	1934	Coulee Dam, Wash.....
41	221098		Ga. s.	Chief III.....	10	7	38.8	12.4	2.9	1920	New Orleans, La.....
42	230133		Ga. s.	Chief, jr.....	31	27	48.0	23.2	3.8	1930	Marine City, Mich.....
43	229608		Ol. s.	Chief Harsen.....	86	82	58.9	37.8	3.8	1929	Algonac, Mich.....
44	234002		Ga. s.	Chief Joseph (composite).....	12	8	59.8	14.1	2.0	1934	Lewiston, Idaho.....
45	228721		Ol. s.	Chief Kwina.....	50	34	60.6	25.0	6.4	1929	Bellingham, Wash.....
46	224494		Ga. s.	Chief Seattle.....	12	8	37.8	10.2	5.5	1925	Seattle, Wash.....
47	207316		Ga. s.	Chignik.....	12	8	48.0	12.2	3.0	1910	Astoria, Ore.....
48	127522	KFFN	Ol. s.	Chilkat.....	172	98	115.5	24.0	10.5	1901	San Francisco, Calif.....
49	127742		Ga. s.	Chilkoot.....	14	10	51.0	11.4	4.3	1903	Astoria, Ore.....
50	208481		Ga. s.	Chilkoot.....	41	28	60.6	15.8	5.8	1911	do.....
51	227818		Ol. s.	Chimacum.....	110	99	63.1	21.0	5.3	1928	Olympia, Wash.....
52	232940		Ga. s.	Chinco.....	13	10	38.5	11.5	4.1	1934	Chintoceague Island, Va.....
53	214801		Ga. s.	Chinook.....	41	32	56.0	15.0	7.0	1917	Tacoma, Wash.....
54	215510		Ga. s.	Chinook.....	20	13	41.0	13.2	4.8	1917	Cordova, Alaska.....
55	223826		Ga. s.	Chinook.....	13	10	44.5	13.0	4.0	1924	La Pointe, Wis.....
56	224151		Ol. s.	Chinook.....	14	9	42.5	10.8	3.3	1923	Skamokawa, Wash.....
57	232636		Ga. s.	Chione.....	14	9	38.2	10.8	5.2	1933	Parkertown, N. J.....
58	211027		Ol. s.	Chipper.....	37	25	58.4	13.0	5.9	1913	New York, N. Y.....
59	127440	KMWX	Ol. s.	CHIPPEWA.....	887	603	200.0	50.1	17.1	1900	Toledo, Ohio.....
60	233927		Ol. s.	CHIPPEWA.....	95	64	71.0	19.3	10.5	1935	Brooklyn, N. Y.....
61	126649		Ga. s.	Chiquita.....	17	11	44.2	13.7	7.4	1888	Boston, Mass.....

¹ Formerly ga. s. Susan.

² Formerly schooner Cambridge.

³ Formerly U. S. Navy ga. s. 1299.

⁴ Formerly ol. w., Nashville B.

⁵ Formerly ol. s. Jennie Barbour.

Line No.	Service	Crew	Horse-power	Name of owner	Home port	Address of owner
1	Tow.	2	25	George H. Fisher.....	Chattanooga, Tenn.	Lenoir City, Tenn.
2	Pas.	1	40	Bertram S. Mears.....	Philadelphia, Pa.	122 West Second Avenue, Anglesea, N. J.
3	Pas.	1	225	Cherry Grove Ferry Corporation (N. Y.)...	New York, N. Y.	Sayville, L. I., N. Y.
4	Frt.	8	150	G. F. Horsman.....	Baltimore, Md.	2421 West Mosher Street.
5	Pas.	1	32	Ocean Beach Ferry Corporation (N. Y.).....	New York, N. Y.	Ocean Beach, L. I., N. Y.
6	Frt.	1	22	Rock Hall Packing Co. (Md.).....	Baltimore, Md.	Rock Hall, Md.
7	Fsh.	1	45	James O. Lore.....	do.	Solomons, Md.
8	Frt.	2	60	Charles W. Kibler, jr.....	do.	Chestertown, Md.
9	Pas.	2	20	A. J. Nowlin.....	Louisville, Ky.	Tyrone, Ky.
10	Fsh.	4	32	Brown Co. (Me.).....	Portland, Me.	Deak's Wharf.
11	Tnk.†	36	b 2, 800	Motor Tankship Corporation (Del.).....	Philadelphia, Pa.	1608 Walnut Street.
12	Fsh.	2	60	Tallman & Mack Fish & Trap Co. (R. I.).....	Newport, R. I.	Spring Wharf.
13	Frt.	2	45	Consolidated Lobster Co. (Mass.).....	Boston, Mass.	280 Northern Avenue.
14	Frt.	1	20	George C. Ackerly.....	New York, N. Y.	Patchogue, N. Y.
15	Frt.	2	170	Petterson Lighterage & Towing Corporation (N. Y.).....	do.	44 Whitehall Street.
16	Fer.	2	45	Peter Bartch.....	Pembina, N. Dak.	Frazer, Mont.
17	Tow.	7	480	Motor Tug Cheyenne (N. Y.).....	New York, N. Y.	764 Court Street (B).
18	Pas.	2	90	Hugh M. Sargeant.....	Grand Haven, Mich.	925 Peck Street, Muskegon Helghts, Mich.
19	Pas.	2	30	John A. Ludwig.....	New Orleans, La.	Grand Isle, La.
20	Pas.	1	20	Fred Weimer.....	Chicago, Ill.	2733 Ainslie Street.
21	Pas.	1	50	City of Chicago (Ill.).....	do.	City Hall.
22	Msc.	2	b 55	Chicago Ship Building Co. (Ill.).....	do.	One hundred and first Street and Calumet River.
23	Msc.	2	125	Chichagoff Mining Co. (Wash.).....	Juneau, Alaska.	Rust Building, Tacoma, Wash.
24	Tow.	2	125	American Tug Boat Co. (Wash.).....	Port Townsend, Wash.	Everett, Wash.
25	Tow.	6	240	Pacific Tow Boat Co. (Wash.).....	Seattle, Wash.	3414 Iowa Avenue.
26	Pas.	1	100	Earl F. Grahm.....	do.	Brownsville, Wash.
27	Tow.	4	400	Tennessee Coal Iron and R. R. Co. (Tenn.)...	Mobile, Ala.	Birmingham, Ala.
28	Pas.	3	50	San Juan Transportation Co. (Wash.).....	Seattle, Wash.	Quackenbush Dock, Belling- ham, Wash.
29	Fsh.	14	b 600	H. E. Morgan.....	Los Angeles, Calif.	Walnut Park, Calif.
30	Tow.	2	25	Joy & Laws Timber Co. (La.).....	New Orleans, La.	Patterson, La.
31	Fsh.	1	50	Point Adams Packing Co. (Oreg.).....	Astoria, Oreg.	Hammond, Oreg.
32	Tow.	2	100	C. F. Steers.....	Ketchikan, Alaska.	
33	Fsh.	4	60	Kenneth P. Vogelheim.....	Port Huron, Mich.	Rogers City, Mich.
34	Fsh.	1	40	Lay Brothers Fisheries (Ohio.).....	Sandusky, Ohio.	Foot Wayne Street.
35	Frt.	2	30	Massman Construction Co. (Mo.).....	Kansas City, Mo.	New York Life Building.
36	Frt.	1	24	Nelson R. Coulbourne.....	Crisfield, Md.	East Main Street.
37	Pas.	2	175	De Luxe Water Taxi Co. (Calif.).....	Los Angeles, Calif.	1761 Water Street, Long Beach, Calif.
38	Pas.	1	b 75	The Harbor Tug and Barge Co. (Calif.).....	San Francisco, Calif.	Pier 14.
39	Tow.	5	700	Western Transportation Co. (Oreg.).....	Portland, Oreg.	Pittock Building.
40	Pas.	2	190	F. J. Tuttle.....	Seattle, Wash.	c/o Tuttle Bros., Conlee Dam, Wash.
41	Pas.	3	24	John L. Hingle.....	New Orleans, La.	Ostrica, La.
42	Fer.	2	b 85	George C. Raymond.....	Port Huron, Mich.	Clay and Riverside Drive, Algonac, Mich.
43	Fer.	2	100	Raymond Auto Ferry (Mich.).....	do.	Clay and Riverside Drive, Algonac, Mich.
44	Frt.	1	230	W. P. Brewrink.....	Great Falls, Mont.	c/o Snake River Transporta- tion Co., Lewiston, Idaho.
45	Fer.	2	75	Whatecom County, (Wash.).....	Seattle, Wash.	Bellingham, Wash.
46	Fsh.	2	16	Odin M Larson.....	do.	2402 Seventh Avenue, West.
47	Fsh.	1	50	Columbia River Packers Association (Oreg.)...	Astoria, Oreg.	Foot Sixth Street.
48	Fsh.	22	5 00	Alaska Packers Association (Calif.).....	San Francisco, Calif.	111 California Street.
49	Fsh.	1	50	New England Fish Co. (Me.).....	Boston, Mass.	44 Boston Fish Pier.
50	Fsh.	5	75	Alaska-Pacific Salmon Co. (Nev.).....	Ketchikan, Alaska.	
51	Fer.	5	100	Puget Sound Freight Lines (Wash.).....	Seattle, Wash.	Canadian National Dock.
52	Pas.	1	200	Otto Alterberg.....	New York, N. Y.	201 East One Hundred and Thirteenth Street.
53	Fsh.	2	50	Anton Mardesich.....	Seattle, Wash.	Everett, Wash.
54	Fsh.	2	20	New England Fish Co. (Me.).....	Boston, Mass.	44 Boston Fish Pier.
55	Pas.	2	36	Edward Saussale.....	Duluth, Minn.	800 Second Street, West, Ashland, Wis.
56	Pas.	1	55	Port of Portland (Oreg.).....	Portland, Oreg.	Spalding Building.
57	Pas.	1	175	William S. Mathis.....	Philadelphia, Pa.	Toms River, N. J.
58	Frt.	2	180	Joseph White.....	New York, N. Y.	69 Soundview Avenue.
59	Fer.	33	2, 130	Puget Sound Navigation Co. (Nev.).....	Seattle, Wash.	Colman Dock No. 32.
60	Tow.	5	480	Motor Tug Chippewa (N. Y.).....	New York, N. Y.	704 Court Street (B).
61	Fsh.	2	35	Margaret M. Haughey.....	Philadelphia, Pa.	305 New Road, Northfield, N. J.

6 Formerly ol. s. Toando.
7 Formerly ga. s. Skoda.

8 Formerly ga. s. Gladys B.
9 Formerly ga. s. Opecanough.

Line No.	Official No.	Signal and radio-call letters	Rig	Name of vessel	Tonnage		Register dimensions			When built	Where built
					Gross	Net	Length	Breadth	Depth		
1	226230		Ol. s.	Chiquita	11	7	37.6	10.6	4.5	1926	San Diego, Calif.
2	216707	KLEET	Ol. s.	СНОСТАW	350	269	145.0	23.3	12.0	1918	Jacksonville, Fla.
3	227371		Ga. s.	Choctaw	11	7	38.3	9.8	2.2	1928	Greenville, Miss.
4	212891		Ol. s.	Chomly	53	36	66.5	18.5	7.8	1915	Dockton, Wash.
5	224185		Ga. s.	Chowan	18	11	54.3	13.8	3.5	1924	Glass, Va.
6	226589		Ol. s.	Chris C.	54	37	64.4	16.8	7.9	1927	Tacoma, Wash.
7	228232			Ol. s.	Christe	17	11	40.4	12.2	5.9	1929
8	126208		Ga. s.	Christeen	11	10	38.4	15.1	3.9	1883	Glenwood, N. Y.
9	125777		Ga. s.	Christlana	5	5	20.0	11.4	2.5	1874	Staten Island, N. Y.
10	212419		Ol. s.	Christie R.	12	8	36.9	10.6	5.1	1914	Seattle, Wash.
11	227569		Ol. s.	Christino	53	36	62.3	16.3	7.8	1928	Dockton, Wash.
12	231420		Ga. s.	Christine	9	6	44.8	11.5	3.2	1923	Deltaville, Va.
13	231912		Ga. s.	Christine	8	5	30.6	8.3	4.2	1918	Wrangell, Alaska
14	223794		Ga. s.	Christine II	8	5	31.8	9.6	4.3	1924	Tacoma, Wash.
15	230802		Ga. s.	Christine H.	11	7	49.5	10.0	2.8	1931	Cheboygan, Mich.
16	206913		Ol. s.	Christine Olsen	66	45	62.0	18.5	8.1	1909	Tottenville, N. Y.
17	126524		Ol. s.	Christopher	13	9	43.4	11.2	4.5	1888	Brewer, Me.
18	232743		Ga. s.	Christy	12	8	31.5	9.2	3.8	1933	Kedoshia, Wis.
19	219699		Ga. s.	Chuckle	44	19	58.0	16.0	3.7	1920	Vicksburg, Miss.
20	231617		Ga. s.	Chula	14	11	37.8	12.5	4.8	1932	Fatchogue, N. Y.
21	214287		Ga. s.	Chum	9	6	32.3	10.6	3.9	1916	San Diego, Calif.
22	215511		Ga. s.	Chum	20	13	41.0	13.2	4.8	1917	Cordova, Alaska
23	224438		Ga. s.	Chum	9	6	31.9	9.7	5.2	1925	Tacoma, Wash.
24	230611		Ga. s.	Chum	9	6	33.4	9.7	4.8	1931	Seattle, Wash.
25	220416		Ga. s.	Chummer II	11	7	37.4	11.2	4.1	1920	Bayonne, N. J.
26	221708		Ga. s.	Cleo	79	33	104.8	14.8	8.0	1918	Kingston, N. Y.
27	231690		Ga. s.	Cigarette	12	10	33.9	10.8	4.4	1932	Forked River, N. J.
28	207524	WQFA	Ga. s.	Clnara	26	18	53.7	14.7	4.5	1910	Anacortes, Wash.
29	224137		Ga. s.	Cincinnati	8	6	32.5	10.8	2.8	1924	Houma, La.
30	232205		Ol. s.	Circle II	12	8	35.2	9.5	5.0	1918	Wrangell, Alaska
31	221127	KDPQ	Ol. s.	CITIES SERVICE OHIO	7,245	4,398	431.0	59.2	33.4	1921	Baltimore, Md.
32	209678		Ga. s.	City of Blaine	37	25	56.4	14.0	6.4	1912	Blaine, Wash.
33	212721		Ga. s.	City of Chicago 15	14	10	49.8	12.0	2.6	1914	Huron, Ohio
34	221006	KDNP	Ol. s.	CITY OF DALHART	5,878	3,689	401.9	54.2	31.3	1921	Tampa, Fla.
35	226097		Ga. w.	City of Dayton	24	24	53.2	12.1	3.2	1926	Dayton, Tenn.
36	233491		Ga. s.	City of Dora	11	9	34.4	9.8	2.4	1912	Mount Dora, Fla.
37	220962	KDMV	Ol. s.	CITY OF ELWOOD	6,197	3,822	395.5	55.0	31.4	1920	New Orleans, La.
38	228548		Ga. s.	CITY OF GALVESTON	87	59	82.5	18.6	18.4	1929	Jacksonville, Fla.
39	229460		Ol. s.	CITY OF HAMPTON	440	299	148.3	41.2	10.7	1930	Baltimore, Md.
40	225916		Ol. s.	City of Hopewell	75	36	60.6	23.7	9.3	1926	Norfolk, Va.
41	126259		Ol. s.	City of Key West	13	9	41.3	14.3	3.5	1884	Key West, Fla.
42	222819		Ol. s.	City of Kingston	66	45	59.6	22.4	8.5	1923	Dockton, Wash.
43	227081		Ol. s.	City of Leesburg	59	51	62.2	20.0	4.0	1927	Jacksonville, Fla.
44	218410		Ga. s.	City of Los Angeles Fire Boat No. 1.	39	26	59.3	17.7	7.5	1919	Los Angeles, Calif.
45	200755		Ga. s.	City of Manette	12	8	47.5	10.6	4.0	1904	South Seattle, Wash.
46	231210		Ol. w.	CITY OF MONROE	99	92	86.0	20.0	4.0	1931	Grafton, Ill.
47	225832		Ol. s.	City of Napa	92	50	63.6	25.9	6.7	1926	Antioch, Calif.
48	127493		Ol. s.	City of Naples	20	14	49.3	12.8	4.7	1900	Marco, Fla.
49	226241		Ga. s.	City of Naples	12	8	37.2	12.0	3.9	1927	Naples, Fla.
50	233811		Ol. s.	City of Naples	64	29	62.7	17.8	8.5	1935	Los Angeles, Calif.
51	126991		Ga. s.	City of New Orleans	12	8	42.4	12.7	3.7	1893	Biloxi, Miss.
52	229268	WQDC	Ol. s.	CITY OF NEW YORK	8,272	5,025	450.9	61.8	24.0	1930	Chester, Pa.
53	229654		El. s.	CITY OF NORFOLK	597	406	163.4	37.1	12.4	1930	Portsmouth, Va.
54	218929		Ga. s.	City of Palermo	10	7	41.9	13.5	3.1	1913	Cut Off, La.
55	215019		Ga. s.	City of Poplar	18	12	49.6	19.6	2.8	1917	Poplar, Mont.
56	231416		Ol. s.	CITY OF PORTLAND	115	66	87.0	22.0	7.2	1931	East Boothbay, Me.
57	220677	KDGS	Ol. s.	CITY OF RAYVILLE	5,883	3,660	401.9	54.2	31.3	1920	Tampa, Fla.
58	214654		Ol. s.	City of Ridgefield	32	18	65.0	15.3	4.6	1916	Ridgefield, Wash.
59	126218		Ga. s.	City of Rome	10	6	41.3	13.6	3.4	1884	New Orleans, La.
60	231091	WKEL	Ol. s.	City of San Diego	294	161	116.2	28.0	10.5	1931	San Diego, Calif.

¹ Formerly st. s., Downer VIII.

² Formerly st. s. C. P. Connors.

³ Formerly U. S. Navy subchaser 425.

Line No.	Service	Crew	Horse-power	Name of owner	Home port	Address of owner
1	Msc.	1	b 40	Franks Contracting Co. (Nev.)	San Francisco, Calif.	260 California Street.
2	Tnk.	5	b 220	Gulf Refining Co. (Tex.)	Port Arthur, Tex.	Gulf Office Building.
3	Tow.	1	20	C. E. Rankin	Memphis, Tenn.	Rosedale, Miss.
4	Fsh.	4	135	Alaska-Pacific Salmon Corporation (Del.)	Ketchikan, Alaska	
5	Frt.	2	38	H. K. Billups	Newport News, Va.	Motorun, Va.
6	Fsh.	5	b 100	Nick Milosevich	Ketchikan, Alaska	1408 Forrest Street, Seattle, Wash.
7	Fsh.	1	30	Olaf Johnson	Seattle, Wash.	3507 Norton Avenue, Everett, Wash.
8	Fsh.	1	20	Mary Cullen Bond	New York, N. Y.	Southold, N. Y.
9	Oys.	1	18	S. I. Rhodes	Norfolk, Va.	738 Douglas Avenue, Portsmouth, Va.
10	Tow.	1	45	Cary Davis Tug & Barge Co. (Wash.)	Seattle, Wash.	Pier A.
11	Fsh.	8	90	Dragutin Beretich	Tacoma, Wash.	Dockton, Wash.
12	Fsh.	3	40	Vernon Rowe	Newport News, Va.	Gwynn, Va.
13	Fsh.	1	14	Leonard M. Campbell	Wrangell, Alaska	
14	Fsh.	1	12	C. Pederson	Tacoma, Wash.	624 East Wright Avenue.
15	Fsh.	4	120	Ole S. Hoiland	Port Huron, Mich.	Cheboygan, Mich.
16	Tow.	6	240	Diesel Tug Christine Olsen, (N. Y.)	New York, N. Y.	104 One hundred and twenty-ninth Street, Richmond Hill, N. Y.
17	Frt.	2	30	Alvin C. Ramsdell	Eastport, Me.	Ramsdell's Wharf, Rockland Maine.
18	Fsh.	2	85	Ludlow A. Hill	Port Huron, Mich.	252 Huron Avenue, Harbor Beach, Mich.
19	Tow.	2	80	Vicksburg Cooperage Co. (Miss.)	Baton Rouge, Miss.	Box 514, Vicksburg, Miss.
20	Pas.	1	150	Katherine M. Conrad	New York, N. Y.	205 Wellwood Avenue, Lindenhurst, N. Y.
21	Fsh.	1	20	Nick Marinkovch	Los Angeles, Calif.	256 West Seventeenth Street, San Pedro, Calif.
22	Fsh.	2	20	G. H. Gunderson	Seattle, Wash.	Route 2, Ponsbo, Wash.
23	Fsh.	3	16	Esther Blendheim	Ketchikan, Alaska	Box 1514.
24	Fsh.	2	16	Robert N. Pedersen	Seattle, Wash.	7532 Eleventh Avenue NW.
25	Pas.	1	30	Fred A. Crane	New York, N. Y.	20 Story Court, Bayonne, N. J.
26	Frt.	6	150	Consumers Ice Co. (Md.)	Crisfield, Md.	Dock Street.
27	Pas.	1	115	B. Franklin Wilbert	Philadelphia, Pa.	Forked River, N. J.
28	Fsh.	2	80	Bellingham Canning Co. (Wash.)	Seattle, Wash.	South Bellingham, Wash.
29	Fsh.	2	14	Camille Guidry	New Orleans, La.	Cut Off, La.
30	Fsh.	1	24	James Harvie	Wrangell, Alaska	
31	Tnk.	35	2,500	Cities Service Transportation Co. (Del.)	New York, N. Y.	60 Wall Street.
32	Fsh.	4	85	Pacific American Fisheries (Del.)	Petersburg, Alaska	South Bellingham, Wash.
33	Pas.	1	40	John Foll	Chicago, Ill.	231 West Ontario Street.
34	Frt. †	45	3,000	U. S. Shipping Board	Tampa, Fla.	
35	Tow.	3	45	Caney Creek Sand & Gravel Co.	Chattanooga, Tenn.	Rockwood, Tenn.
36	Pas.	1	65	E. J. Wise	St. Augustine, Fla.	c/o Wise Boat Works, Mount Dora, Fla.
37	Frt. †	35	b 3,950	U. S. Shipping Board	New Orleans, La.	Carondelet Building.
38	Frt.	4	250	City of Galveston	Galveston, Tex.	City Hall.
39	Fer.	8	b 550	Chesapeake Ferry Co. (Va.)	Norfolk, Va.	704 Front Street.
40	Fer.	4	120	Albert F. Jester	Newport News, Va.	Smithfield, Va.
41	Tow.	2	50	Dixie Road Builders (Fla.)	Miami, Fla.	832 Northwest Twelfth Court.
42	Fer.	3	75	Seabeck-Brinnon Ferry (Wash.)	Seattle, Wash.	Central Building.
43	Frt.	4	60	J. R. Anderson	Jacksonville, Fla.	Foot of Gibson Street.
44	Frb.	7	110	City of Los Angeles (Calif.)	Los Angeles, Calif.	33 City Hall.
45	Fsh.	2	70	Shellkof Packing Co. (Alaska)	Seward, Alaska	Uyak, Alaska.
46	Tow.	10	210	Fairbanks, Morse and Co. (Ill.)	New Orleans, La.	1000 St. Charles Street.
47	Frt.	5	b 120	A. E. Nystrom	San Francisco, Calif.	Pier 19.
48	Msc.	3	75	Standard Dredging Co. (N. J.)	New York, N. Y.	80 Broad Street.
49	Pas.	2	75	Nellie H. Johnson	Miami, Fla.	Coconut Grove, Fla.
50	Fsh.	11	b 135	Albina Carbone	Los Angeles, Calif.	352 West Nineteenth Street, San Pedro, Calif.
51	Fsh.	1	18	John Cognevich	New Orleans, La.	Buras, La.
52	Pas.	69	b 5,000	American South African Line (N. Y.)	New York, N. Y.	26 Beaver Street.
53	Fer.	5	650	Norfolk County Ferries	Norfolk, Va.	Portsmouth, Va.
54	Oys.	3	20	Emile Donns	New Orleans, La.	Harvey, La.
55	Fer.	1	50	Robert J. Hilger	Great Falls, Mont.	Poplar, Mont.
56	Frb.	6	b 600	City of Portland	Portland, Me.	c/o Portland Fire Department, Portland, Me.
57	Frt.	35	3,000	U. S. Shipping Board	Tampa, Fla.	
58	Tow.	1	110	Diesel Towing Co. (Oreg.)	Portland, Oreg.	Porter Building.
59	Frt.	1	20	Joseph Vela	New Orleans, La.	Olga, La.
60	Fsh.	14	b 450	John N. Freitas	San Diego, Calif.	3036 Dickens Street, Point Loma, Calif.

† Formerly ^a st. s. Tuxpanoil.
^b ol. s. Herman Falk.

^a Formerly ga. s. Lilly S.
^b Formerly ol. s. Rubaiyat.

Line No.	Official No.	Signal and radio-call letters	Rlg	Name of vessel	Tonnage		Register dimensions			When built	Where built
					Gross	Net	Length	Breadth	Depth		
1	231194		Ol. s.	CITY OF SANFORD	349	295	131.6	25.0	7.0	1931	Jacksonville, Fla.
2	231411	W L F E	Ol. s.	City of San Francisco	131	83	87.8	23.6	8.4	1931	San Francisco, Calif.
3	228080		Ga. w.	City of Sanish	85	85	62.3	18.6	3.2	1928	Banks, N. Dak.
4	230150		Ga. w.	City of Savage	14	9	43.8	15.7	2.9	1930	Savage, Mont.
5	222113		Ga. w.	City of Springfield	41	35	64.7	16.4	3.0	1922	Springfield, S. Dak.
6	223660		Ol. s.	City of Steilacoom	134	87	91.2	26.6	9.8	1924	Gig Harbor, Wash.
7	221831		Ol. s.	City of Tacoma	280	191	151.3	43.6	9.5	1921	Tacoma, Wash.
8	225857		Ga. s.	City Point	11	9	39.8	10.9	3.9	1918	Puget Sound, Wash.
9	225872		El. p.	Claggett	24	24	60.6	18.0	2.8	1926	Independence, Oreg.
10	203674		Ga. s.	Claire	23	16	66.7	14.5	3.6	1906	Marco, Fla.
11	220748		Ga. s.	Claire	38	19	60.8	15.7	7.0	1914	Kearny, N. J.
12	228746		Ga. s.	Claire	10	8	35.2	11.5	3.5	1929	Metlakatla, Alaska.
13	230008		Ol. w.	Claire	57	54	79.7	18.8	4.0	1930	Pittsburgh, Pa.
14	203913		Ga. s.	Clam	12	8	35.0	10.5	4.5	1907	Tacoma, Wash.
15	200784		Ga. s.	Clara	8	6	32.2	9.4	3.3	1904	Astoria, Oreg.
16	204785		Ga. s.	Clara	19	13	50.0	15.8	5.1	1907	Atlantic City, N. J.
17	207055		Ga. s.	Clara	8	6	30.0	9.1	3.6	1908	Traverse City, Mich.
18	209883		Ga. s.	Clara	19	13	46.0	12.3	5.5	1912	Anacortes, Wash.
19	212205		Ga. s.	Clara	26	21	41.9	12.3	5.8	1914	Tracyton, Wash.
20	216248		Ga. s.	Clara	12	10	35.2	10.6	4.7	1918	Seattle, Wash.
21	212116		Ga. s.	Clara	17	11	40.0	15.0	3.8	1921	Falmouth, Me.
22	233778		Ga. s.	Clara	7	5	27.2	9.5	4.8	1935	Tampa, Fla.
23	205525		Ga. s.	Clara B.	9	8	34.0	11.1	4.1	1907	Ocean City, N. J.
24	224140		Ol. s.	Clara C.	18	12	39.7	10.8	4.5	1921	Sturgeon Bay, Wis.
25	220500		Ga. s.	Clara D.	11	9	37.0	10.6	4.0	1920	Sumas, Wash.
26	215767		Ga. s.	Clara K.	9	7	34.8	9.0	4.7	1917	Seattle, Wash.
27	200461		Ga. s.	Clara L.	23	15	60.3	18.5	3.9	1903	Biloxi, Miss.
28	225803		Ga. s.	Clara M.	19	10	52.2	15.1	4.4	1926	Bena, Va.
29	125884		Ga. s.	Clara S.	11	7	39.3	14.0	3.4	1880	Brooklyn, N. Y.
30	206410		Ga. s.	Clara S.	30	29	43.0	13.2	6.4	1909	Manitowoc, Wis.
31	200512		Ga. s.	Clara S.	12	11	41.2	10.2	3.4	1907	do.
32	213712		Ga. s.	Clara S.	6	6	28.8	9.2	3.9	1915	West De Pere, Wis.
33	228483		Ga. s.	Clara S. Raye	10	6	30.5	10.6	4.1	1929	Mayetta, N. J.
34	231217		Ga. w.	Clara S.	27	25	48.0	16.0	3.2	1931	Meekling, S. Dak.
35	205037		Ol. s.	Clara T.	20	17	37.5	14.6	6.0	1908	Newport, R. I.
36	232206		Ga. s.	Clara T.	7	5	31.7	9.5	4.4	1933	Ketchikan, Alaska.
37	220474		Ol. w.	Clara No. III	36	17	51.0	12.0	3.0	1920	Beardstown, Ill.
38	213152		Ga. w.	Clara No. 2	17	12	34.4	10.0	3.0	1914	do.
39	215415		Ga. s.	Clara Bentrico	29	18	56.7	20.0	4.2	1917	Bay St. Louis, Miss.
40	232888		Ol. s.	Clara Bow	15	6	38.4	12.4	4.4	1929	Fernandina, Fla.
41	213397		Ga. s.	Clara Fountain	22	14	53.7	18.0	4.0	1915	Biloxi, Miss.
42	126111		Ol. s.	Clara May	24	17	61.0	13.0	4.0	1883	Lake Charles, La.
43	233871		Ga. s.	Clara McCann	13	8	46.8	11.5	4.4	1935	Newitt, Md.
44	195050		Ga. s.	Clara A. Palmer	15	14	41.5	15.3	4.2	1872	Glenwood, N. Y.
45	231139		Ol. s.	Clara C. Raye	171	146	92.6	28.5	8.9	1931	Essex, Mass.
46	126925		Ga. s.	Clara E. Shores	12	7	53.5	14.2	3.6	1892	Orlole, Md.
47	127456		Ga. s.	Clara E. Walker	11	8	45.0	15.0	3.8	1900	do.
48	233477		Ol. s.	Clara and Hester	51	39	64.8	17.5	8.5	1934	Rockport, Mass.
49	222705		Ga. s.	Clara	9	7	37.1	11.4	2.6	1922	Seabrook, Tex.
50	219373		Ga. s.	Clara D.	9	7	35.4	9.9	1.8	1918	Honma, La.
51	210107		Ol. s.	CLAREMONT	69	47	59.2	20.0	7.2	1912	Camden, N. J.
52	126317		Ga. s.	Clarence	10	7	56.2	15.2	2.6	1885	Cambridge, Md.
53	228368		Ga. s.	Clarence	8	5	52.4	9.8	3.3	1929	Chassell, Mich.
54	229562		Ga. s.	Clarence	13	8	34.0	9.9	4.5	1930	Bayfield, Wis.
55	233173		Ol. s.	Clarence O.	16	8	37.7	12.7	4.4	1934	Pascagoula, Miss.
56	228161		Ol. w.	Clarence K. Jr.	45	16	51.0	10.6	3.0	1925	Demopolis, Ala.
57	125693		Ga. s.	Clarence Hodson	15	14	43.6	19.3	4.4	1878	Crisfield, Md.
58	96365		Ol. s.	Clarence B. Mitchell	30	18	73.8	14.5	8.1	1897	Boston, Mass.
59	219083		Ga. w.	Clarendon	64	64	64.8	18.2	3.4	1919	Clarendon, Ark.
60	232466		Ga. s.	Clarice	9	7	34.0	8.4	3.8	1912	Port Townsend, Wash.
61	216638		Ga. s.	Clarion	18	15	44.0	12.4	5.7	1918	Seattle, Wash.
62	127584		Ga. s.	Clarissa	12	7	43.3	14.3	3.2	1901	Biloxi, Miss.
63	211556		Ol. s.	Clatawa	79	63	85.9	27.7	6.2	1913	Dockett, Wash.
64	223431		Ol. s.	Claude L.	17	14	37.3	10.6	4.5	1922	Manitowoc, Wis.
65	126771		Ga. s.	Claudia M.	6	5	29.0	12.4	3.8	1881	Staten Island, N. Y.
66	229367		Ol. s.	Claudia May	102	69	90.0	23.1	7.3	1930	Crisfield, Md.
67	210417		Ga. s.	Clay	13	8	49.0	12.5	4.4	1912	Seaford, Va.

1 Formerly U. S. Navy ga. s. 6713.

2 Formerly st. s. John J. Howlett.

Line No.	Service	Crew	Horse power	Name of owner	Home port	Address of owner
1	Frt.	8	360	St. Johns River Line Co. (Del.)	Jacksonville, Fla.	Foot Ocean Street West.
2	Fsh.	7	300	Nickola Colla	San Francisco, Calif.	914 West Grape Street, San Diego, Calif.
3	Frt.	2	27	Ted B. Fleenor	Great Falls, Mont.	Savage, Mont.
4	Fer.	1	22	W. E. Moore	do	Maskell, Nebr.
5	Fer.	2	26	Patrick McGoldrick	Pembina, N. Dak.	Gig Harbor, Wash.
6	Pas.	5	b 200	Washington Navigation Co. (Wash.)	Tacoma, Wash.	Do.
7	Fer.	5	350	do	do	865 Harrison Avenue.
8	Pas.	1	28	Edward J. Murphy	Boston, Mass.	Dallas, Ore.
9	Fer.	1	15	Polk and Marion Counties	Portland, Ore.	Foot Joralemon Street (B).
10	Fsh.	1	67	Doxsee Co. (N. Y.)	Key West, Fla.	2020 Bleecker Street (B).
11	Pas.	3	400	Frank Kaazler	New York, N. Y.	Metlakatla, Alaska.
12	Fsh.	1	30	David Leusk	Ketchikan, Alaska	527 Smithfield Street.
13	Tow.	1	250	Monongahela & Ohio Dredging Co. (Del.)	Pittsburgh, Pa.	Box 1708.
14	Fsh.	6	16	J. T. Bumgarner	Ketchikan, Alaska	2301 Fairview Avenue North.
15	Fsh.	1	20	Ben Stanton	Seattle, Wash.	Wildwood, N. J.
16	Fsh.	9	20	Alex Axelson, estate of	Philadelphia, Pa.	Montague, Mich.
17	Fsh.	2	20	John Fisher	Grand Haven, Mich.	Iloona, Alaska.
18	Fsh.	7	27	Rosa Shenkley	Juneau, Alaska	South Bellingham, Wash.
19	Fsh.	7	27	Northwestern Fisheries (Del.)	Seattle, Wash.	Yakutat, Alaska.
20	Fsh.	3	30	Peter Brown	Juneau, Alaska	Falmouth, Me.
21	Frt.	2	40	J. A. Whitney	Portland, Me.	1924 Union Street.
22	Fsh.	1	b 22	Oscar Llanes	Tampa, Fla.	Newport, N. J.
23	Pas.	1	20	William Gates	Philadelphia, Pa.	Washington Island, Wis.
24	Fsh.	4	b 30	John W. Cornell	Milwaukee, Wis.	General delivery.
25	Misc.	1	30	Bert R. Libe	Ketchikan, Alaska	822 Perdido Street.
26	Pas.	1	40	S. C. Wheeler	Seattle, Wash.	Seaford, Va.
27	Oys.	4	25	Dunbar-Dukate Co. (La.)	New Orleans, La.	2735 West Fifteenth Street (B).
28	Fsh.	2	50	O. P. Montgomery	Newport News, Va.	Fayette, Mich.
29	Pas.	1	25	Michael J. Carbone	New York, N. Y.	Baraga, Mich.
30	Fsh.	3	24	Thomas H. Peterson	Sault Ste. Marie, Mich.	Pensaukee, Wis.
31	Pas.	2	12	Thomas Strickland	do	Waretown, N. J.
32	Fsh.	3	b 15	Edward C. Swaer	Milwaukee, Wis.	Meckling, S. Dak.
33	Pas.	1	70	Henry Siemer	Philadelphia, Pa.	35 Dixon Street.
34	Fer.	1	30	Rew Spats	Pembina, N. Dak.	Box 254.
35	Fsh.	3	42	William Sacrey	Newport, R. I.	617 West Main Street, Beardstown, Ill.
36	Fsh.	1	12	John Tetter	Ketchikan, Alaska	717 West Main Street, Beardstown, Ill.
37	Pas.	1	46	Curtis Logsdon	Peoria, Ill.	525 East Howard Avenue, Biloxi, Miss.
38	Tow.	1	20	George W. Hulett	do	c/o Atlantic Shrimp Co. Biloxi, Miss.
39	Oys.	5	20	Eslie Taltavull	Gulfport, Miss.	1019 Thirty-first Street.
40	Fsh.	2	40	J. H. McDonald	Brunswick, Ga.	Bozman, Md.
41	Fsh.	5	20	Gussie Fountain, estate of	Gulfport, Miss.	Riverside, Conn.
42	Tow.	6	150	H. A. Merrill	Galveston, Tex.	Northport, N. Y.
43	Fsh.	2	20	W. D. Cummings	Cambridge, Md.	South River, Md.
44	Oys.	2	35	Clarence E. Palmer	Bridgeport, Conn.	Bayford, Va.
45	Oys.	13	240	Long Island Oyster Farms (N. Y.)	New York, N. Y.	44 Beacon Street.
46	Oys.	1	8	William Dawson	Annapolis, Md.	Seabrook, Tex.
47	Oys.	1	14	R. N. Walker	Cape Charles, Va.	Theriot, La.
48	Cod.	16	80	Lemuel E. Spinney	Gloucester, Mass.	764 Court Street (B).
49	Pas.	2	35	O. J. Menard	Galveston, Tex.	506 Longfellow Street NW., Washington, D.C.
50	Pas.	2	8	Taylor Verret	New Orleans, La.	Gay, Mich.
51	Tow.	4	350	Tug Clatamont Corporation (N. Y.)	New York, N. Y.	Bayfield, Wis.
52	Frt.	2	11	John R. Clifford	Annapolis, Md.	56 St. Michael Street.
53	Fsh.	2	30	Gay Industries (Mich.)	Sault Ste. Marie, Mich.	Demopolis, Ala.
54	Fsh.	2	27	Bayfield Fish Co. (Wis.)	Duluth, Minn.	Eclipse, Va.
55	Tow.	2	45	Oswell and Sons (Ala.)	Mobile, Ala.	13 Lewis Street.
56	Tow.	4	30	Sledge Towboat Co. (Ala.)	do	915 South Third Street, Paducah, Ky.
57	Frt.	1	40	Charles G. Adams	Norfolk, Va.	2916 Northeast Seventh Avenue.
58	Cod.	11	60	Vito Dimercurio	Boston, Mass.	Bon Secour, Ala.
59	Tow.	1	60	Louis Iger	Louisville, Ky.	Colman Dock, No. 32.
60	Fsh.	1	16	Roy Ruttan	Wrangell, Alaska	1915 Jackson Street, Two Rivers, Wis.
61	Fsh.	5	30	Fred Samuelson	Portland, Ore.	21 Henry Street.
62	Fsh.	3	24	Raymond Fulford	Mobile, Ala.	29 Cove Street.
63	Fer.	3	135	Puget Sound Navigation Co. (Wash.)	Seattle, Wash.	Dandy, Va.
64	Fsh.	3	b 30	Mitchell Lafond	Milwaukee, Wis.	
65	Oys.	1	3	William Ford	Bridgeport, Conn.	
66	Frt.	2	100	Samuel W. Sommers	Crisfield, Md.	
67	Fsh.	2	35	P. W. Hornsby	Newport News, Va.	

† Formerly st. s. Helen.

Motor Vessels

Line No.	Official No.	Signal and radio-call letters	Rig	Name of vessel	Tonnage		Register dimensions			When built	Where built
					Gross	Net	Length	Breadth	Depth		
					Feet			Feet			
1	217684		Ga. s.	Clay	40	32	45.4	14.8	4.6	1919	Vermillion, Ohio
2	224146		Ol. s.	Clay-P-Co	65	22	58.9	20.7	8.0	1924	Pocomoke City, Md.
3	127618		Ol. s.	Clay Foreman	40	12	62.7	15.2	0.4	1902	Elizabeth City, N. C.
4	222788		Ga. s.	Clay Products	46	41	54.0	23.0	4.5	1923	South Freeport, Me.
5	204043		Ga. s.	Clayton	9	6	47.0	11.0	3.3	1907	Crittenden, Va.
6	209246		Ga. s.	Clayton	9	6	34.2	8.2	2.0	1911	Stacy, N. C.
7	221974		Ga. s.	Clayton II	11	10	35.3	13.1	4.8	1922	Mystic, Conn.
8	227698		Ol. s.	Clearview	13	8	36.0	12.5	3.9		Unknown
9	233985		Ga. s.	Clearview II	9	6	34.0	9.0	4.7	1927	Annapolis, Md.
10	228600		Ol. s.	Clementina	47	18	53.0	16.8	6.6	1929	Fernandina, Fla.
11	233475		Ol. s.	Clementine Fountain	18	10	47.3	15.2	3.7	1934	Biloxi, Miss.
12	210734		Ol. s.	Cleo	17	11	46.6	9.5	4.6	1909	Marine City, Mich.
13	208582		Ga. s.	Cleo M	16	12	48.4	10.5	3.6	1911	Traverse City, Mich.
14	127766		Ga. p.	Cleopatra	10	8	44.3	12.9	2.2	1903	Terminal Island, Calif.
15	221342		Ga. s.	Cleopatra	41	13	60.6	15.6	7.2	1921	Los Angeles, Calif.
16	229710		Ol. s.	Clermont	68	46	66.1	18.0	8.1	1930	Glg Harbor, Wash.
17	221895		Ga. w.	Clermont No. 2	15	5	46.0	10.0	2.5	1921	Chilo, Ohio
18	220163		Ga. s.	Cleveland	34	31	54.5	15.0	6.1	1920	Anacortes, Wash.
19	230267		El. s.	CLEVELAND	234	159	102.7	26.1	11.7	1930	Wilmington, Del.
20	223241	KLEV	El. s.	CLEVELANDER	1,460	840	250.6	42.2	15.7	1923	Ashtabula, Ohio
21	210455		Ga. s.	Clew	22	15	59.7	13.6	3.7	1912	Solomons, Md.
22	217051		Ga. s.	Clifford G	14	11	35.4	10.0	4.0	1914	Manitowoc, Wis.
23	209448		Ga. s.	Clifford W	6	6	26.6	8.2	3.0	1901	do
24	225320		Ga. s.	Clift	9	6	28.8	10.6	5.1	1926	Tacoma, Wash.
25	207095		Ga. s.	Clifton	23	21	57.0	16.0	5.6	1910	Atlantic City, N. J.
26	126026		Ga. s.	Clinton	11	8	39.6	10.4	5.1	1882	Glenwood, N. Y.
27	126348		Ga. s.	Clinton	31	23	52.2	17.4	6.1	1886	Millbridge, Me.
28	224463		Ol. s.	Clinton	40	15	61.5	16.3	8.1	1925	Thomaston, Me.
29	201496		Ga. s.	Clio	12	10	36.0	10.4	3.8	1904	Oyster Bay, N. Y.
30	206660		Ol. s.	Clio	103	84	109.0	23.0	6.6	1909	Philadelphia, Pa.
31	213193		Ga. s.	Clio	32	22	52.3	14.2	6.3	1915	Tacoma, Wash.
32	219578		Ga. s.	CLIPPER	12	8	58.2	11.6	3.3	1920	Lewiston, Idaho
33	222921		Ga. w.	Clipper	8	7	48.5	7.3	1.5	1920	Grantsville, W. Va.
34	227235		Ol. s.	Clipper	80	54	74.7	18.0	8.9	1928	Tacoma, Wash.
35	233877		Ga. s.	Clipper	10	8	36.0	11.6	3.4	1935	Ruark, Va.
36	226326		Ga. s.	Clovelly	14	10	47.9	11.5	2.5	1926	Golden Meadow, La.
37	127576		Ga. s.	Clyde	7	7	49.0	12.4	3.3	1901	Oriole, Md.
38	211952		Ga. s.	Clyde	19	15	52.6	17.6	3.7	1914	Bon Secour, Ala.
39	221898		Ga. s.	Clyde B	9	7	36.0	7.0	2.5	1922	Livermore, Ky.
40	214968		Ga. s.	Clydesdale	38	30	55.6	15.6	6.6	1917	Glg Harbor, Wash.
41	227118		Ol. s.	Co	26	10	60.2	13.5	4.7	1927	Crittenden, Va.
42	208443		Ol. s.	Coast	29	20	58.2	14.7	5.4	1911	Anacortes, Wash.
43	225445		Ga. s.	Coast	9	6	33.7	9.1	4.8	1926	Seattle, Wash.
44	92558		Ga. s.	Coca Cola Girl	17	16	53.4	17.9	3.6	1893	Stonewall, Miss.
45	217234		Ga. s.	Cockatoo	8	7	34.5	12.6	3.3		Quincy, Mass.
46	221029		Ga. s.	Cocoon	12	10	45.3	11.1	4.3	1921	Key West, Fla.
47	227294		Ol. s.	Co-Ed	7	5	29.6	8.9	4.4	1928	Seattle, Wash.
48	214232		Ga. s.	Coeur d'Lene	11	7	36.3	11.2	5.0	1916	San Diego, Calif.
49	207710		Ol. s.	Cohoe	9	6	35.5	9.6	4.3	1910	Seattle, Wash.
50	127760		Ga. s.	Coler	7	5	42.0	12.0	2.5	1903	Beaufort, N. C.
51	208704		Ga. s.	Collma	12	10	41.7	10.2	3.2	1911	Silverdale, Wash.
52	206939		Ga. s.	Colleen	56	38	78.5	14.2	7.1	1909	Seattle, Wash.
53	213159		Ga. s.	Colleen	14	12	45.0	12.8	4.6	1915	Toledo, Ore.
54	227203		Ga. s.	Colleen	9	6	35.3	10.2	4.7	1928	Seattle, Wash.
55	227442		Ga. s.	Colleen Bawn	12	8	37.9	10.7	4.9	1913	Camden, N. J.
56	229216		Ol. s.	Collette	16	13	43.8	11.2	4.2	1929	Wrangell, Alaska
57	221391		Ga. s.	Collins	12	8	50.0	13.6	2.4	1921	Chincoteague, Va.
58	206922		Ol. s.	Colon	10	7	39.3	11.0	4.7	1912	Oakland, Calif.
59	214891		Ga. s.	Colon	43	34	66.5	20.6	5.0	1917	West Norfolk, Va.
60	215722		Ga. s.	Colonel	45	37	69.9	19.5	5.5	1917	Morehead City, N. C.
61	216214		Ga. w.	Colonel	18	11	61.4	12.0	2.0	1918	Ironton, Ohio

¹ Formerly el. s. 2. Twin Ports.

² Formerly sch. Missouri Stiglets.

Line No.	Service	Crew	Horse-power	Name of owner	Home port	Address of owner
1	Fsh.	2	45	Lloyd Leldheiser	Sandusky, Ohio	Vermillion, Ohio.
2	Tow.	3	100	Clay Products Corporation (Va.)	Newport News, Va.	1610 Boulevard, Hampton, Va.
3	Tow.	5	700	Foreman Blades Lumber Co. (N. C.)	Elizabeth City, N. C.	North Penn Avenue.
4	Frt.	2	36	Winslow & Co. (Me.)	Portland, Me.	253 Forest Avenue.
5	Frt.	1	24	Charles G. Adams	Norfolk, Va.	Eclipse, Va.
6	Fsh.	1	12	M. T. Gaskill	Beaufort, N. C.	Stacy, N. C.
7	Fsh.	2	24	Sylvanus Willis	Newport, R. I.	New Shoreham, R. I.
8	Pas.	1	30	Charles M. Roes	New York, N. Y.	967 Brooklyn Avenue (B).
9	Pas.	1	40	Theodore J. Heather	do	Center Moriches, L. I., N. Y.
10	Fsh.	18	b 70	Joaquin G. Carinhas	St. Augustine, Fla.	Box 1134.
11	Oys.	3	24	Martin Fountain, Sr.	Gulfport, Miss.	619 East Howard Avenue, Biloxi, Miss.
12	Fsh.	1	b 45	Ray Colbath	Port Huron, Mich.	Au Sable, Mich.
13	Fsh.	1	40	Ernest Lannoo	do	127 Elliott Street, Grand Haven, Mich.
14	Pas.	3	b 18	Wilmington Transportation Co. (Calif.)	Los Angeles, Calif.	Catalina Terminal, Wilmington, Calif.
15	Fsh.	8	b 75	Van Camp Sea Food Co. (Calif.)	do	Fish Harbor Wharf, Terminal Island, Calif.
16	Fsh.	9	b 135	John Skaust	Tacoma, Wash.	Gig Harbor, Wash.
17	Tow.	1	15	H. G. McElfresh	Cincinnati, Ohio	Chilo, Ohio.
18	Fsh.	8	50	Anton Barcott	Seattle, Wash.	1120 Fifteenth Street, Anacortes, Wash.
19	Tow.	6	800	Erie Railroad Co. (N. Y.)	New York, N. Y.	50 Church Street.
20	Frt.	18	b 500	National Motorship Corporation (Del.)	Wilmington, Del.	7 West Tenth Street.
21	Msc.	3	40	F. P. Avalear	Baltimore, Md.	3110 Hawthorne Place, NW., Washington, D. C.
22	Msc.	1	54	Edward Gillen Dock, Dredge & Construction Co. (Wis.)	Peoria, Ill.	Beardstown, Ill.
23	Fsh.	2	b 4	Henry Marsh	Milwaukee, Wis.	Sturgeon Bay, Wis.
24	Fsh.	1	20	Axel Hermanson	Seattle, Wash.	Port Blakely, Wash.
25	Fsh.	10	50	Axel Hilding Peterson	Philadelphia, Pa.	Wildwood, N. J.
26	Tow.	1	65	George H. Parrott	New York, N. Y.	10 Henry Street, Newburgh, N. Y.
27	Frt.	1	22	George E. Robbins	Rockland, Me.	Stonington, Me.
28	Fsh.	7	75	Oscar H. Coruelius	New York, N. Y.	6957 Sixty-first Street, Maspeth, L. I., N. Y.
29	Tow.	1	35	Thomas Poultney	Newark, N. J.	53½ Bruen Street.
30	Frt.	10	230	Victor Lynn Transportation Co. (Md.)	Baltimore, Md.	Pier 4, Pratt Street.
31	Fsh.	8	40	Paul Kinkusich	Seattle, Wash.	705 Twelfth Street, South Bellingham, Wash.
32	Msc.	1	200	Snake River Transportation Co.	Great Falls, Mont.	Lewiston, Idaho.
33	Pas.	2	10	Annie Lyons	Cincinnati, Ohio	Parkersburg, W. Va.
34	Fsh.	10	180	John Smeland	Ketchikan, Alaska	Poulsbo, Wash.
35	Pas.	1	32	Murvin Conover	Philadelphia, Pa.	Green Creek, N. J.
36	Msc.	2	16	J. O. Authement	New Orleans, La.	Cut Off, La.
37	Msc.	2	14	E. W. Ronne	Newport News, Va.	Plain View, Va.
38	Frt.	2	24	Desporte Packing Co. (La.)	Gulfport, Miss.	Biloxi, Miss.
39	Pas.	2	12	Ernest S. Kirtly	Louisville, Ky.	Livermore, Ky.
40	Fsh.	3	45	Pyramid Packing Co. (Alaska)	Sitka, Alaska	
41	Tow.	2	100	B. F. Bray	Elizabeth City, N. C.	Coinjack, N. C.
42	Fsh.	2	80	Natives of Annette Islands Reserve	Ketchikan, Alaska	c/o W. A. Price (trustee).
43	Fsh.	1	20	Donald A. McLean	Seattle, Wash.	Seabeck, Wash.
44	Frt.	1	20	Bernard Taltavull	Gulfport, Miss.	737 East Beach, Biloxi, Miss.
45	Pas.	1	10	Joseph Dayton	Philadelphia, Pa.	Parkertown, N. J.
46	Plt.	3	100	Robert F. Sawyer	Key West, Fla.	421 Grinnell Street.
47	Fsh.	2	12	Fred Yaeger	Portland, Oreg.	190 East Thirtieth Street, North Portland, Oreg.
48	Pas.	3	b 20	Sidney E. Ross	Los Angeles, Calif.	1335 Reeve Street, Long Beach, Calif.
49	Fsh.	1	14	Walter Lindgren	Tacoma, Wash.	1414 North Union.
50	Oys.	2	12	H. T. Voliva	Washington, N. C.	Lowland, N. C.
51	Fsh.	2	20	H. P. Cope	Ketchikan, Alaska	Route 1, Stanwood, Wash.
52	Pas.	4	b 250	Bay Cities Transportation Co. (Calif.)	San Francisco, Calif.	37 Drumm Street.
53	Pas.	2	b 55	Matt J. Walsh	Los Angeles, Calif.	Box 212, San Pedro, Calif.
54	Fsh.	2	20	S. K. Matheson	Seattle, Wash.	600 East Seventy-eighth Street.
55	Pas.	1	60	Berkley C. Tomlin	Philadelphia, Pa.	Heislerville, N. J.
56	Fsh.	1	30	Clyde J. Sheldon	Wrangell, Alaska	
57	Pas.	2	24	Charles W. Collins	Philadelphia, Pa.	Longport, N. J.
58	Tow.	1	b 55	Hawaiian Dredging Co. (T. H.)	Honolulu, T. H.	854 Kaahumanu Street.
59	Frt.	2	50	Peninsular Terminal Co. (Fla.)	Miami, Fla.	Lincoln Road.
60	Fsh.	5	60	Thomas & Palmer (Va.)	Norfolk, Va.	Ditchley, Va.
61	Tow.	2	32	Ashland Refining Co. (Ky.)	Louisville, Ky.	Ashland, Ky.

^a Formerly ga. y. Colleen.
^b British ga. y. Colleen.

Line No.	Official No.	Signal and radio-call letter	Rig	Name of Vessel	Tonnage		Register dimensions			When built	Where built
					Gross	Net	Length	Breadth	Depth		
1	223560		Ol. s.	Colonel..... ⁺	374	300	125.0	25.6	6.9	1924	South Jacksonville, Fla.
2	226879		Ol. s.	Col. Lindbergh.....	27	18	49.2	15.9	6.1	1927	Brookhaven, N. Y.
3	227440		Ga. s.	Col. Andy.....	8	5	32.4	9.6	4.5	1928	Seattle, Wash.
4	233587		Ol. s.	COL. NELSON MORRIS.....	99	43	73.8	21.3	5.2	1934	Memphis, Tenn.
5	126410		Ga. s.	Col. R. Johnson Colton.....	23	18	58.3	17.4	4.8	1886	Solomons Island, Md
6	210244		Ga. s.	Colonial.....	14	9	42.3	11.3	4.3	1912	Oakland, Calif.
7	214964		Ga. s.	Colonial.....	8	7	35.6	10.6	4.1	1917	Amesbury, Mass.
8	222843		Ol. s.	Colonial.....	27	18	55.3	14.1	5.9	1923	Alpena, Mich.
9	224810		Ga. s.	Colonial.....	7	5	53.4	9.0	2.4	1925	Alexandria Bay, N. Y.
10	226701	KLEW	Ol. s.	COLONIAL BEACON..... ⁺	1,224	727	246.2	40.1	14.6	1927	Chester, Pa.
11	03181		Ga. s.	Colonial-Tender.....	13	12	43.5	14.3	4.0	1901	Rockaway Beach, N. Y.
12	229504		Ol. s.	Colony.....	68	33	61.1	22.3	7.6	1930	Ruark, Va.
13	230931		Ga. s.	Colorado.....	12	6	40.4	12.3	2.5	1930	Luftke, La.
14	232312		Ga. s.	Colton.....	7	6	34.2	8.7	3.4	1923	Cape May, N. J.
15	125895		Ga. s.	Columbia.....	12	10	35.5	14.4	3.4	1881	Patchogue, N. Y.
16	127027		Ga. s.	Columbia.....	5	5	23.6	11.2	3.8	1893	Harwichport, Mass.
17	127363		Ga. s.	Columbia.....	21	11	47.5	16.5	4.5	1899	Dividing Creek, N. J.
18	127396		Ga. s.	Columbia.....	26	23	51.2	16.8	5.2	1900	Key West, Fla.
19	127572		Ga. s.	Columbia.....	6	6	39.3	13.9	3.7	1901	Hunting Creek, Va.
20	127656		Ga. s.	Columbia.....	14	12	42.4	13.0	3.0	1902	Amityville, N. Y.
21	202757		Ga. s.	Columbia.....	14	10	45.0	11.6	3.5	1905	Astoria, Ore.
22	203037		Ga. s.	Columbia.....	78	65	70.5	22.5	6.4	1906	Tottenville, N. Y.
23	204065		Ga. s.	Columbia.....	12	11	47.0	11.0	3.3	1901	Port Washington, N. Y.
24	206977		Ga. s.	Columbia.....	14	13	54.3	15.0	3.7	1909	Port Royal, S. C.
25	210840		Ga. s.	Columbia.....	13	12	40.7	15.0	5.1	1912	Somers Point, N. J.
26	212014		Ol. s.	Columbia.....	143	97	96.7	19.6	9.7	1914	Seattle, Wash.
27	215240		Ol. s.	Columbia.....	38	32	60.2	15.4	6.5	1917	Bremerton, Wash.
28	217435		Ol. s.	Columbia.....	42	28	60.9	14.7	7.2	1918	Los Angeles, Calif.
29	218441		Ga. s.	Columbia.....	46	31	74.9	20.2	4.9	1919	Brooklyn, N. Y.
30	223106		Ga. s.	Columbia.....	8	7	35.7	11.8	3.3	1923	Bridgeton, N. J.
31	223320		Ga. s.	Columbia.....	7	5	33.5	9.2	4.0	1923	Seattle, Wash.
32	223578		Ol. s.	Columbia.....	52	41	62.5	17.1	7.5	1924	do.
33	230911		Ga. s.	Columbia.....	11	9	29.0	9.3	3.3	1930	Cornucopia, Wis.
34	231000		Ol. s.	Columbia.....	48	32	58.7	16.5	7.5	1931	Solomons, Md.
35	231403		Ga. w.	Columbia.....	14	14	46.4	12.1	3.3	1931	Dover, Mo.
36	231487		Ol. s.	Columbia.....	14	12	53.0	16.0	2.4	1932	The Dalles, Ore.
37	233790		Ga. s.	Columbia.....	15	10	39.8	10.9	4.1	1916	Norfolk, Va.
38	222164		Ga. s.	Columbia No. 2.....	15	7	35.6	11.8	5.6	1922	Savannah, Ga.
39	213600		Ga. s.	Columbian.....	11	9	33.7	11.8	4.7	1915	Portland, Ore.
40	225951		Ol. s.	COLUMBUS.....	95	64	74.0	19.0	9.9	1926	Newport News, Va.
41	201262		Ga. s.	Comanche.....	17	12	50.3	14.6	3.7	1904	Atlantic City, N. J.
42	212218		Ol. s.	Comanche.....	14	10	45.0	15.4	3.4	1914	Bellmore, N. Y.
43	229396		Ol. s.	Comanche II.....	31	21	55.7	17.0	5.5	1930	Brooklyn, N. Y.
44	222135		Ga. s.	Combahee.....	9	6	32.5	12.3	3.6	1922	Patchogue, N. Y.
45	212067		Ga. s.	Comedian.....	11	7	37.3	8.8	4.3	1914	Seattle, Wash.
46	222447		Ga. s.	Comercio.....	19	10	40.5	12.5	4.5	1922	Playa, Ponce, P. R.
47	115826		Ga. s.	Comet.....	56	45	75.5	20.3	5.3	1882	New Haven, Conn.
48	125336		Ga. s.	Comet.....	16	13	48.7	12.6	4.7	1874	Apponaug, R. I.
49	127184		Ga. s.	Comet.....	13	9	44.4	11.7	4.4	1895	Astoria, Ore.
50	206980		Ga. s.	Comet.....	8	7	31.6	8.6	3.0	1909	Milwaukee, Wis.
51	207699		Ga. w.	Comet.....	12	12	59.0	11.8	2.1	1910	Hanging Rock, Ohio.
52	207853		Ga. s.	Comet.....	7	7	36.0	11.0	3.2	1910	Morehead City, N. C.
53	208337		Ga. s.	Comet.....	12	9	32.6	9.6	3.6	1910	Chicago, Ill.
54	215116		Ol. s.	Comet.....	41	33	56.0	15.4	6.7	1917	Tacoma, Wash.

¹ Formerly ga. s. Maxine VI.

² Formerly ga. s. ^(a) Mabel Holland.
^(b) Helen McGovern.

³ Formerly ga. s. Edw. H. Berke.

^(a) King & Winge.

^(b) Formerly British ga. s. King & Winge.

^(c) ga. s. King & Winge.

Line No.	Service	Crew	Horse-power	Name of owner	Home port	Address of Owner
1	Frt.	7	150	Suwannee S. S. Co. (Fla.)	Jacksonville, Fla.	Foot Catherine Street.
2	Fsh.	2	45	John C. Van Essendelft	New York, N. Y.	West Sayville, N. Y.
3	Fsh.	2	18	Knut Nokkum	Seattle, Wash.	6510 Twenty-second Avenue NW.
4	Tow.	4	250	National Box Co. (Ill.)	Baton Rouge, La.	Natchez, Miss.
5	Frt.	4	60	O. H. Ridgeway	Baltimore, Md.	Oxford, Md.
6	Tow.	1	b 30	Purly Spring Water Co. (Calif.)	San Francisco, Calif.	2032 Kearny Street.
7	Cod.	3	24	Atlantic Coast Fisheries Corporation (N. Y.)	Provincetown, Mass.	16 Exchange Street, New York, N. Y.
8	Tow.	2	100	William J. Meagher	Port Huron, Mich.	2013 Sixth Street, Bay City, Mich.
9	Pas.	1	40	Scenic Tours (N. Y.)	Cape Vincent, N. Y.	Clayton, N. Y.
10	Tnk.	18	720	Colouai Beacon Oil Co. (Mass.)	Boston, Mass.	30 Beacham Street, Everett, Mass.
11	Frt.	2	35	Fred Wasley	New York, N. Y.	Glen Cove, N. Y.
12	Tnk.	2	100	G. H. Moon	Norfolk, Va.	1416 Morris Avenue.
13	Fsh.	1	40	Sidney Jambou	New Orleans, La.	Gretna, La.
14	Pas.	2	150	Joseph C. Hyle	Philadelphia, Pa.	500 Lombardy Road, Drexel Park, Pa.
15	Pas.	2	50	Harvey Clark	New York, N. Y.	530 State Street (B).
16	Fsh.	2	7	Lincoln F. Perry	New Bedford, Mass.	West Yarmouth, Mass.
17	Oys.	6	65	Burton S. Robbins	Philadelphia, Pa.	Port Norris, N. J.
18	Frt.	5	50	Andriana Theo. Mainaris	Tampa, Fla.	Tarpon Springs, Fla.
19	Frt.	2	15	Maurice Somers	Crisfield, Md.	Ewell, Md.
20	Pas.	1	37	Otto Eppler	New York, N. Y.	104-56 One Hundred Fourteenth Street, St. Albans, L. I., N. Y.
21	Fsh.	2	60	Columbia River Salmon Co. (Oreg.)	Astoria, Oreg.	112 Front Street.
22	Oys.	3	150	Long Island Oyster Farms (N. Y.)	New York, N. Y.	Northport, N. Y.
23	Tow.	3	40	Norfolk Dredging Co. (Va.)	Norfolk, Va.	Campostella Road.
24	Frt.	2	50	William M. Copp	Beaufort, S. C.	Port Royal, S. C.
25	Pas.	2	40	Anillo Montagna	Philadelphia, Pa.	916 Palen Avenue, Ocean City, N. J.
26	Plt.	7	170	O. P. Rankin	Astoria, Oreg.	861 Irving Avenue.
27	Fsh.	5	75	Libby, McNeill & Libby (Me.)	Seattle, Wash.	88 Hamlin Street.
28	Fsh.	7	b 90	Salvatore Balbo	Los Angeles, Calif.	162 Pacific Street, Monterey, Calif.
29	Pas.	2	150	Rockaway Point Development Corporation (N. Y.)	New York, N. Y.	421 Seventh Avenue.
30	Pas.	1	22	I. A. Starn	Philadelphia, Pa.	7327 Zimmerman Avenue, Delair, N. J.
31	Fsh.	1	16	D. H. Morgan	Sitka, Alaska	1926 Rainier Avenue, Everett, Wash.
32	Fsh.	8	90	Fred Hassel	Ketchikan, Alaska	c/o Sunde d'Evers.
33	Fsh.	1	b 28	Robert Jones	Duluth, Minn.	Cornucopia, Wis.
34	Tow.	5	235	Smoot Sand & Gravel Corporation (Del.)	Alexandria, Va.	3020 K Street NW., Washington, D. C.
35	Tow.	2	50	Kansas City Bridge Co. (Mo.)	Kansas City, Mo.	215 West Pershing Road.
36	Fer.	1	25	C. T. Smith	Portland, Oreg.	The Dalles, 104 West Third Street.
37	Msc.	2	37	John H. Korn	Baltimore, Md.	404 South Easton Street.
38	Fsh.	3	36	E. E. Sheppard	Savannah, Ga.	521 East Fortleth Street.
39	Fsh.	2	20	Roy Halverson	Portland, Oreg.	Newport, Oreg.
40	Tow.	6	150	Pennsylvania Railroad Co. (Pa.)	New York, N. Y.	Pennsylvania Station.
41	Fsh.	7	65	Alfred Johnson	Philadelphia, Pa.	1125 Massachusetts Avenue, Cape May, N. J.
42	Pas.	3	70	Louis Dethloff	New York, N. Y.	2816 East Twenty-eighth Street (B).
43	Pas.	4	b 70	Joseph Moravec, Jr.	do.	1713 Vorhees Avenue (B).
44	Pas.	2	30	Mrs. Elsie Smith	do.	Seafood, N. Y.
45	Tow.	1	20	Oscar E. Lundgren	Seattle, Wash.	Box 332 B, Port Blakely, Wash.
46	Tow.	3	50	Municipality of Ponce	San Juan, P. R.	Ponce, P. R.
47	Frt.	3	60	B. O. Berrien	Bridgeport, Conn.	471 Seaview Avenue.
48	Tow.	2	36	Frank P. Gandy	Philadelphia, Pa.	Atlantic City, N. J.
49	Fsh.	1	50	Columbia River Packers Association (Oreg.)	Astoria, Oreg.	Foot Sixth Street.
50	Fsh.	2	37	Theodoro F. Muhlenbeck	Milwaukee, Wis.	Kenosha, Wis.
51	Tow.	2	20	American Aggregates Corporation (Ohio)	Cincinnati, Ohio	Greenville, Ohio.
52	Fsh.	6	16	Wm. B. Wade	Wilmington, N. C.	Southport, N. C.
53	Fsh.	1	18	Frank Ropke	Chicago, Ill.	Ninety-second Street and Calumet River.
54	Fsh.	5	75	Libby, McNeill & Libby (Me.)	Seattle, Wash.	88 Hamlin Street.

⁵ Formerly ol. s. P. R. R. No. 20.

⁶ Formerly st. s. Smith Brothers.

⁷ Formerly {a ga. w. Comet.

{b U. S. Engineer Corps ga. w. Comet.

Line No.	Official No.	Signal and radio-call letters	Rig	Name of vessel	Tonnage		Register dimensions			When built	Where built
					Gross	Net	Length	Breadth	Depth		
1	226014		Ga. s.	Comet	13	9	37.1	12.0	4.6	1926	Sitka, Alaska
2	230383		Ga. s.	Comet	8	7	30.3	9.5	3.2	1925	Green Bay, Wis.
3	221093		Ga. w.	Comet No. 3	21	14	67.0	14.8	2.4	1921	Hanging Rock, Ohio
4	219472		Ga. s.	Comfort	16	14	36.6	11.7	4.4	1919	Seattle, Wash.
5	220514		Ga. s.	Comfort	7	5	30.4	10.7	3.3	1907	Canarsie, N. Y.
6	222412		Ga. s.	Comfort	6	5	27.1	10.2	3.1	1922	Dias Creek, N. J.
7	222487		Ga. s.	Comfort	14	11	38.0	12.8	5.2	1922	Stonington, Conn.
8	223170		Ga. s.	Comfort	12	8	36.8	10.2	5.0	1912	Newark, N. J.
9	223132		Ga. s.	Comfort	10	6	40.4	11.4	2.7	1923	Beaumont, Tex.
10	226459		Ga. s.	Comfort	17	12	42.4	15.6	5.9	1927	Elizabeth, N. J.
11	226665	KLRN	Ga. s.	Comfort	37	32	58.4	12.8	5.2	1917	Quincy, Mass.
12	231651		Ga. s.	Comfort	8	5	33.2	8.5	3.8	1919	Mare Island, Calif.
13	127286		Ga. s.	Commander	47	40	68.0	16.4	6.8	1898	Baltimore, Md.
14	203732		Ga. s.	Commander	11	8	40.5	12.9	6.5	1906	Friendship, Me.
15	213265		Ga. s.	Commander	32	22	52.2	14.4	6.6	1915	Gig Harbor, Wash.
16	215241		Ol. s.	Commander	36	24	61.2	24.1	4.4	1917	Morehead City, N. C.
17	230690		Ga. s.	Commander	11	8	43.6	10.1	4.3	1931	Alexandria Bay, N. Y.
18	230725		Ga. s.	Commander	9	6	30.2	8.5	3.4	1931	Houghton, Wis.
19	218094	KOGZ	Ol. s.	Commissioner	272	128	108.3	28.3	13.0	1918	Brunswick, Ga.
20	125145		Ol. s.	Commodore	25	22	58.0	18.4	5.0	1873	Islip, N. Y.
21	127370		Ol. s.	Commodore	29	14	61.5	18.4	4.4	1899	Beaufort, N. C.
22	127653		Ga. s.	Commodore	13	10	45.0	12.6	3.0	1902	Atlantic City, N. J.
23	205678		Ga. s.	Commodore	12	6	44.0	10.2	4.4	1908	Orange, Tex.
24	208445		Ga. s.	Commodore	23	19	51.0	16.9	4.6	1911	Patchogue, N. Y.
25	209657		Ga. s.	Commodore	12	8	34.5	11.2	4.3	1912	Seattle, Wash.
26	210265		Ga. s.	Commodore	13	9	38.5	10.0	4.4	1912	Fish Egg, Alaska
27	225673		Ol. s.	Commodore	56	38	64.3	16.4	7.8	1926	Seattle, Wash.
28	230017		Ga. s.	Commodore	13	9	57.5	12.0	2.3	1930	Balboa, Calif.
29	232820		Ga. s.	Commodore	14	12	38.6	9.8	3.8	1926	North Tonawanda, N. Y.
30											
31	211100		Ga. w.	Commodore Duncan	27	23	62.8	14.8	3.7	1913	Cedar Bayou, Tex.
32	136292		Ol. s.	Commodore MAURY	79	62	101.5	16.5	6.1	1893	Chester, Pa.
33	126160		Ga. s.	Commodore J. G. Hill	15	10	37.7	15.2	4.1	1883	Bayport, N. Y.
34	211238		Ga. s.	Commoner	7	5	33.0	10.0	4.0	1913	Manitowoc, Wis.
35	207628		Ol. s.	Commonwealth	88	60	92.0	22.5	9.1	1910	Tacoma, Wash.
36	202645		Ga. w.	Companion	14	10	45.3	12.4	4.4	1905	Astoria, Oreg.
37	206499		Ga. s.	Companion	25	21	53.6	11.2	4.3	1909	Sandusky, Ohio
38	207687		Ga. s.	Companion	13	9	35.0	11.8	3.5	1910	Port Madison, Wash.
39	210386		Ga. s.	Comrade	7	5	32.5	8.0	3.0	1912	Chicago, Ill.
40	218984		Ol. s.	Comrade	8	6	32.6	9.8	4.3	1919	Cresote, Wash.
41	219195		Ga. s.	Comrade II	47	42	49.6	14.9	5.2	1919	Patchogue, N. Y.
42	231891		Ga. s.	Conehita	12	9	36.2	11.0	4.3	1926	Port Clinton, Ohio
43	207264		Ga. s.	Concord	13	9	36.3	11.3	4.6	1910	Seattle, Wash.
44	217333		Ga. w.	Concord	33	13	51.8	14.0	2.3	1918	Houma, La.
45	226590		Ol. s.	Concord	55	37	62.0	16.3	7.7	1927	Seattle, Wash.
46	234054		Ga. s.	Concord	69	49	61.8	18.3	7.7	1935	Wilmington, N. C.
47	204567		Ga. s.	Concordia	11	7	45.0	7.0	2.6	1907	Decatur, Wash.
48	213963		Ga. s.	Condor	37	12	64.4	15.7	6.3	1916	Oakland, Calif.
49	221992		Ol. s.	Condor	12	11	35.0	12.2	4.0	1922	Mystic, Conn.
50	228230		Ol. s.	Condor	16	11	41.3	11.5	5.3	1929	Maplewood, Wash.
51	225295		Ga. s.	Condor II	11	9	37.0	11.4	4.7	1926	Bay Center, Wash.
52	210212		Ol. s.	Confidence	36	25	55.6	15.6	6.1	1912	Gig Harbor, Wash.
53	212373		Ga. s.	Congress	15	7	50.8	13.8	3.7	1914	Gwynn, Va.
54	212376		Ga. s.	Congress	22	16	43.0	14.0	5.6	1914	Tacoma, Wash.
55	222032		Ol. s.	Congress	42	28	61.2	15.5	7.2	1919	Los Angeles, Calif.
56	230882		Ga. s.	Conn	10	6	38.6	9.5	4.0	1909	Portsmouth, N. H.
57	228775		Ga. s.	Conoco	8	5	40.4	9.7	3.6		Unknown

† Formerly U. S. Navy hull No. 8562.

‡ Formerly ga. w. Douglass III.

Line No.	Service	Crew	Horse-power	Name of owner	Home port	Address of owner
1	Fsh.	2	20	Peter Kitka.....	Sitka, Alaska.....	
2	Fsh.	2	b 15	Arthur Libert.....	Milwaukee, Wis.....	322-324 North Roosevelt Street, Green Bay, Wis.
3	Tow.	1	50	Ashland Sand & Gravel Co. (Ky.).....	Louisville, Ky.....	Ashland, Ky.
4	Fsh.	2	18	H. H. Crowley.....	Seattle, Wash.....	c/o Everett Fish Co., Everett, Wash.
5	Pas.	1	20	Raymond A. Whittaker.....	New York, N. Y.....	Willow Street, Babylon, N. Y.
6	Pas.	1	6	Thomas H. Douglass.....	Philadelphia, Pa.....	Cape May Court House, N. J., R. F. D. 1.
7	Fsh.	1	40	Fred Ostman.....	New London, Conn.....	Main Street, Stonington, Conn.
8	Pas.	1	20	George H. Free.....	New York, N. Y.....	184 West Fifty-fourth Street, Bayonne, N. J.
9	Tow.	1	35	Mrs. Mary B. Kahl.....	Port Arthur, Tex.....	Beumont, Tex.
10	Pas.	3	45	Berhard Daenzer.....	Newark, N. J.....	22 South Fifth Street, Elizabeth, N. J.
11	Pas.	2	130	Charles E. Rowe.....	Boston, Mass.....	110 Loring Road, Winthrop, Mass.
12	Pas.	1	150	Bartley Cluman.....	New York, N. Y.....	377 Thirteenth Street (B).
13	Fsh.	6	60	J. & J. W. Elsworth Co. (N. J.).....	do.....	95 South Street.
14	Fsh.	4	16	Wille S. Smith.....	Philadelphia, Pa.....	110 North Rhode Island Avenue Atlantic City, N. J.
15	Fsh.	9	40	Tom Mamatas.....	Cordova, Alaska.....	
16	Pas.	3	90	Rockaway Point Development Corporation (N. Y.).....	New York, N. Y.....	421 Seventh Avenue.
17	Pas.	1	150	Earl Ward.....	Ogdensburg, N. Y.....	Alexandria Bay, N. Y.
18	Fsh.	2	16	J. O. Bodin.....	Duluth, Minn.....	Washburn, Wis.
19	Wrk.	12	600	Merritt-Chapman & Scott Corporation (Del.).....	New York, N. Y.....	17 Battery Place.
20	Oys.	5	45	J. & J. W. Elsworth Co. (N. J.).....	do.....	95 South Street.
21	Frt.	3	30	C. W. Pritchett.....	Elizabeth City, N. C.....	R. F. D., Columbia, N. C.
22	Pas.	1	21	Charles Hansen.....	Philadelphia, Pa.....	138 La Grange Avenue, Essington, Pa.
23	Msc.	2	50	Sabine Towing Co. (Tex.).....	Port Arthur, Tex.....	Box 252.
24	Fsh.	3	50	Henry Wright.....	New York, N. Y.....	Yonkers, N. Y.
25	Fsh.	1	10	Northwestern Fisheries (Del.).....	Seattle, Wash.....	South Bellingham, Wash.
26	Fsh.	1	20	George Hamilton.....	Juneau, Alaska.....	Craig, Alaska.
27	Fsh.	8	90	John Kordich.....	Tacoma, Wash.....	2119 North Twenty-sixth Street.
28	Fer.	2	45	J. A. Beck.....	Los Angeles, Calif.....	Balboa, Calif.
29	Pas.	1	200	Bertha M. Hedley.....	Buffalo, N. Y.....	Olcott, N. Y.
30						
31	Pas.	2	4	Frank Jones.....	Houston, Tex.....	7505 Avenue O.
32	Ptl.	5	210	State of Virginia Commission of Fisheries.....	Norfolk, Va.....	Newport News, Va.
33	Fsh.	1	40	Ernest Hinman.....	New York, N. Y.....	Stillwell Avenue and Coney Island Creek (B).
34	Msc.	1	27	G. W. Falcon.....	Chicago, Ill.....	2600 Eastwood Avenue, Evanston, Ill.
35	Fsh.	17	135	Booth Fisheries Corporation (Del.).....	Seattle, Wash.....	Foot Wall Street.
36	Pas.	2	50	A. G. Wooten.....	do.....	Anacortes, Wash.
37	Frt.	2	94	J. W. Jordan.....	Baltimore, Md.....	Hudson, Md.
38	Fsh.	3	12	North Coast Packing Co. (Wash.).....	Seward, Alaska.....	Seattle, Wash.
39	Msc.	1	24	Robert Danner.....	Chicago, Ill.....	5012 Patterson Avenue.
40	Fsh.	2	18	Albert Heikki.....	Seattle, Wash.....	411 Terry Avenue.
41	Pas.	2	45	E. R. Metshel.....	Miami, Fla.....	930 Southwest Eighth Avenue.
42	Pas.	2	100	F. W. Borton.....	do.....	547 Northeast Fifty-seventh Street.
43	Fsh.	1	25	Pacific American Fisheries (Del.).....	Juneau, Alaska.....	South Bellingham, Wash.
44	Tow.	2	30	H. C. Minor, estate of.....	New Orleans, La.....	Houma, La.
45	Fsh.	7	90	John Vukov.....	Seattle, Wash.....	3881 Sixteenth Avenue SW.
46	Frt.	4	125	Intercoastal Barge Lines.....	Wilmington, N. C.....	
47	Tow.	1	35	O. V. Sunwalt.....	Seattle, Wash.....	402 East Eightieth Street.
48	Fsh.	1	b 110	Alaska Packers Association (Calif.).....	Juneau, Alaska.....	111 California Street, San Francisco, Calif.
49	Fsh.	2	40	Loretta F. Chapman.....	New York, N. Y.....	1634 Sheephead Court (B).
50	Fsh.	2	35	John Petersen.....	Ketchikan, Alaska.....	
51	Fsh.	1	16	Lottie Waine.....	Seattle, Wash.....	Bay Center, Wash.
52	Msc.	5	60	Clarence D. Payne.....	Ketchikan, Alaska.....	
53	Fsh.	2	35	O. R. Mills.....	Newport News, Va.....	Seaford, Va.
54	Fsh.	7	40	Joe Dragovich.....	Seattle, Wash.....	2707 Grand Avenue, Everett, Wash.
55	Fsh.	8	b 60	French Sardine Co. (Calif.).....	Los Angeles, Calif.....	181 Fish Harbor Wharf, Terminal Island, East San Pedro, Calif.
56	Pas.	1	35	Anthony Sico.....	New York, N. Y.....	Great Kills, S. I., N. Y.
57	Tnk.	1	18	Foster Hamilton.....	Norfolk, Va.....	2831 Earl Court Avenue.

¹ Formerly st. y. Emeline.

⁴ Formerly U. S. N. hull No. P-798.

Line No.	Official No.	Signal letters	Rlg	Name of vessel	Tonnage		Register dimensions			When built	Where built
					Gross	Net	Length	Breadth	Depth		
					Feet			Feet			
1	209190		Ol. s.	Conqueror	33	22	63.5	16.3	5.3	1911	Jonesport, Me.
2	226233		Ga. s.	Conquest	15	12	37.1	11.0	5.9	1928	San Francisco, Calif.
3	228797		Ol. s.	Conquest	76	52	68.1	18.9	8.8	1929	Los Angeles, Calif.
4	220912		Ga. s.	Consolidated	10	7	37.7	10.0	3.9	1920	Delanco, N. J.
5	226397		Ol. s.	Consolidated	69	30	83.5	17.0	8.6	1927	Damariscotta, Me.
6	233345		Ga. s.	Constance B.	11	9	34.7	9.5	5.4	1926	Jacksonville, Fla.
7	212369		Ga. s.	Constance C.	6	6	30.1	9.9	4.0	1913	Noank, Conn.
8	211928		Ol. s.	Constitution	57	39	64.0	17.6	8.8	1914	Seattle, Wash.
9	233601	WKFT	Ol. s.	Conte Bianco	259	138	111.7	27.7	9.4	1934	San Diego, Calif.
10	233501		Ol. s.	Conte Di Savoia	71	43	74.5	19.0	7.7	1924	Los Angeles, Calif.
11	206405		Ga. s.	Continental	10	7	36.7	11.6	4.9	1909	Stockton, Calif.
12	209198		Ol. s.	Continental	33	22	63.5	16.3	5.3	1911	Jonesport, Me.
13	204889	KLEX	Ga. s.	CONTRA COSTA	832	497	190.1	37.2	13.3	1908	San Francisco, Calif.
14	209451		Ga. s.	Convoy	14	12	37.0	15.3	5.0	1911	Tottenville, N. Y.
15	77237		Ga. s.	Conway Bros.	41	28	57.2	16.6	6.9	1896	do.
16	127350		Ga. s.	Cooch	35	20	65.0	17.4	5.3	1899	Beaufort, N. C.
17	209705		Ga. s.	Cook Inlet	30	24	47.8	13.4	5.6	1912	Tacoma, Wash.
18	224528		Ol. s.	Coolidge	42	28	57.9	15.9	7.5	1925	Seattle, Wash.
19	227211		Ol. s.	Coolidge	41	32	56.4	15.8	7.4	1928	do.
20	226450		Ol. s.	Coolidge II	67	38	63.8	16.6	8.3	1927	do.
21	222739		Ol. s.	Coos Bay	34	20	52.9	16.2	6.2	1923	Sacramento, Calif.
22	228709		Ol. s.	Coos Bay	17	8	46.4	14.2	4.7	1929	North Bend, Oreg.
23	223514		Ol. s.	Coos King	18	7	48.0	12.0	4.8	1923	Murshfield, Oreg.
24	214228		Ga. s.	Coos River	7	5	37.2	8.2	3.0	1916	do.
25	229510		Ga. s.	Coot	9	7	28.1	9.2	1.9	1930	Quadra, Alaska.
26	204191		Ol. s.	Cooter	16	11	42.0	16.0	2.5	1906	Jacksonville, Fla.
27	206472		Ga. s.	Copia	11	5	43.4	11.4	4.0	1909	Friendship, Me.
28	228427		Ga. s.	Copper	7	6	31.9	9.4	3.9	1917	Cordova, Alaska
29	231936		Ga. s.	Coquet	13	11	40.1	9.7	3.0	1932	Tampa, Fla.
30	127740		Ga. s.	Cora	13	9	40.6	9.8	3.8	1903	Astoria, Oreg.
31	216724		Ga. s.	Cora	17	14	37.5	11.8	4.2	1918	Ketchikan, Alaska
32	227894		Ga. s.	Cora	9	6	35.2	9.8	4.1	1916	Bay Center, Wash.
33	229605	WGFQ	Ol. s.	Cora B.	66	45	65.9	18.3	6.0	1930	Hoquiam, Wash.
34	212470		Ga. s.	Cora H.	15	8	47.1	13.0	4.5	1914	Eastport, Me.
35	231407		Ga. s.	Cora Lee	8	5	41.8	11.4	3.2	1925	Deltaville, Va.
36	5830		Ga. s.	Cora L. Griffing	11	10	38.3	15.3	3.7	1870	Greenport, N. Y.
37	125655		Ga. s.	Coral	34	32	54.7	19.5	5.3	1878	Port Jefferson, N. Y.
38	212015		Ga. s.	Cordelia D.	8	6	32.0	9.0	3.4	1910	Wrangell, Alaska
39	226184		Ga. w.	Cordella	37	23	63.4	16.0	3.0	1926	Fort Henry, Tenn.
40	213926		Ga. s.	Cordova	61	32	74.7	18.2	3.8	1916	Seattle, Wash.
41	233860		Ol. s.	Cordova	61	49	79.2	18.3	4.2	1935	do.
42	214446		Ga. s.	Corcan	7	5	39.0	10.8	2.9	1916	Apalachicola, Fla.
43	224102		Ga. s.	Corinne	10	7	36.3	11.0	4.8	1920	Naknek, Alaska
44	231839		Ol. s.	CORINNE DEAN	91	50	64.6	22.0	4.6	1932	Plaquemine, La.
45	215589	KLEY	Ol. s.	Corinthian	161	97	112.6	23.9	10.8	1917	Essex, Mass.
46	210964		Ga. s.	Corliss	13	7	39.5	10.3	5.1	1913	Long Beach, Calif.
47	211202		Ga. s.	Corliss	19	13	41.6	12.9	5.4	1913	Tacoma, Wash.
48	214063		Ol. s.	Cormorant	27	14	57.9	14.5	6.5	1916	Boothbay, Me.
49	228003	WQDU	Ol. s.	CORMORANT	371	179	139.4	25.1	14.5	1928	Groton, Conn.
50	233329		Ga. s.	Cormorant	9	6	31.8	9.8	4.4		Providence, R. I.
51	76652		Ga. s.	Cornelia	19	9	44.7	17.0	4.5	1886	Goshen, N. J.
52	204028		Ga. s.	Cornelia Pauline	9	7	46.0	14.3	2.8	1907	Bon Secour, Ala.
53	125314		Ga. s.	Cornell	79	63	91.5	17.9	7.3	1874	Philadelphia, Pa.
54	229279	WQDF	Ol. s.	CORNELL	167	114	102.2	22.1	10.6	1930	Quincy, Mass.
55	201196		Ol. s.	CORNELL No. 21	101	69	75.6	19.5	11.0	1904	Newburgh, N. Y.
56	120938		Ol. s.	Cornell No. 22	68	46	75.6	17.8	7.6	1893	Rondout, N. Y.
57	136782		Ol. s.	Cornell No. 41	124	84	85.7	21.0	10.4	1900	Wilmington, Del.
58	227026		Ol. s.	Corning	167	113	85.3	23.3	10.5	1927	Brooklyn, N. Y.

¹ Formerly Japanese ol. s. Patricia.

² Formerly st. s. Jacob M. Heath.

³ Formerly ga. s. Hliden Inlet.

⁴ Formerly ga. s. Pysht.

⁵ Formerly ol. w. Mary Lou.

⁶ Formerly U. S. Immigration ga. s. Corinthian.

⁷ Formerly slip. Jay.

⁸ Formerly st. s. Charlie Lawrence.

Line No.	Service	Crew	Horse-power	Name of owner	Home port	Address of owner
1	Frt.	1	75	R. J. Peacock Canning Co. (Me.)	Eastport, Me.	Water Street, Lubec, Me.
2	Frt.	1	b 14	Sawyer Y. Monckton	San Francisco, Calif.	El Camino Real, at Buckingham Avenue, Redwood City, Calif.
3	Fsh.	10	b 160	Nicholas L. Mezin	Los Angeles, Calif.	688 Fifteenth Street, San Pedro, Calif.
4	Frt.	1	21	Knut Aulln	New York, N. Y.	706 Forty-fifth Street (B).
5	Frt.	4	120	Consolidated Lobster Co. (Mass.)	Boston, Mass.	280 Northern Avenue.
6	Pas.	2	200	William J. Broome	Philadelphia, Pa.	671 Hedge Court, South Delaware Avenue, Atlantic City, N. J.
7	Frt.	2	10	Asa H. Clark	New London, Conn.	Mystic, Conn.
8	Fsh.	4	135	Ole Bjerke	Seattle, Wash.	4515 Fiftieth Avenue South.
9	Fsh.	12	b 410	Laurie Massa	San Diego, Calif.	2327 Kettner Boulevard.
10	Fsh.	10	b 160	Jack Cuomo	Los Angeles, Calif.	1360 Eighth Street, San Pedro, Calif.
11	Frt.	1	b 80	Swante A. Johnston	San Francisco, Calif.	Third and Channel Streets.
12	Frt.	1	75	Seaboard Packing Co. (Me.)	Eastport Me.	Commercial Street, Lubec, Me.
13	Tnk.	10	b 652	Standard Oil Co. (Wash.)	Seattle, Wash.	Exchange Building.
14	Pas.	2	30	Samuel Gunyan, jr.	New York, N. Y.	Wantagh, N. Y.
15	Tow.	4	250	Stanwood Towing Co. (N. J.)	do.	17 Battery Place.
16	Tow.	1	50	Roanoke Railroad & Lumber Co. (N. C.)	Washington, N. C.	Stonewall, N. C.
17	Fsh.	4	50	Cook Inlet Packing Co. (Wash.)	Seward, Alaska	Seldovia, Alaska.
18	Fsh.	5	90	Chatham Strait Fish Co. (Wash.)	Ketchikan, Alaska	New Port Walter, Alaska.
19	Fsh.	6	90	B. A. Melver	Seattle, Wash.	6206 Fifth Avenue NW.
20	Fsh.	8	100	Carl Overby	Ketchikan, Alaska	2514 Magnolia Boulevard, Seattle, Wash.
21	Tow.	1	b 165	Henry J. Kaiser Co. (Nov.)	San Francisco, Calif.	Lathan Square Building, Oakland, Calif.
22	Tow.	1	125	Coos Bay Dredging Co. (Oreg.)	Marshfield, Oreg.	967 Central Avenue.
23	Tow.	1	110	Pacific White Cedar Co. (Del.)	do.	do.
24	Pas.	2	44	Jesse J. Ott	do.	Allegany, Oreg.
25	Msc.	1	b 9	Leonard King	Ketchikan, Alaska	Mud Bay, Ketchikan, P. O., Alaska.
26	Tow.	1	35	Lewis F. Martin	Jacksonville, Fla.	Box 122, Orange Park, Fla.
27	Frt.	2	25	Clarence H. Pettigrove	Bar Harbor, Maine	Bernard, Maine.
28	Fsh.	2	12	Elizabeth Colberg	Seward, Alaska	do.
29	Pas.	1	140	J. Stewart Greeson	Tampa, Fla.	2630 Sunset Drive.
30	Fsh.	1	35	W. A. Honchen	Astoria, Oreg.	Cathlamet, Wash.
31	Fsh.	2	70	Philip Nelson	Ketchikan, Alaska	Metlakatla, Alaska.
32	Fsh.	2	20	Cora Edna Smith	Seattle, Wash.	South Bend, Wash.
33	Fsh.	4	140	Pioneer Seafoods Co. (Wash.)	Juneau, Alaska	Colman Building, Seattle, Wash.
34	Frt.	2	45	John D. Trefethen	Portland, Me.	South Freeport, Me.
35	Fsh.	3	24	Walter R. Mitchen	Newport News, Va.	Gwynn, Va.
36	Fsh.	3	24	Frank A. Rackett	New York, N. Y.	Greenport, N. Y.
37	Frt.	1	16	Claude Sinclair Tucker	Newport, R. I.	Portsmouth, R. I.
38	Pas.	1	16	Trevor Davis	Juneau, Alaska	do.
39	Pas.	4	15	T. H. Ferguson	Louisville, Ky.	Dycusburg, Ky.
40	Fsh.	3	75	New England Fish Co. (Me.)	Boston, Mass.	44 Boston Fish Pier.
41	Fsh.	4	160	Oscar Bergseth	Seattle, Wash.	1627 Sunset Avenue.
42	Fsh.	2	10	W. J. Harrell	Apalachicola, Fla.	do.
43	Fsh.	2	45	C. P. Hale	Seward, Alaska	Naknek, Alaska.
44	Tow.	8	240	James Clyde Dean	New Orleans, La.	Plaquemine, La.
45	Cod.	23	b 200	Gorton-Pew Fisheries Co. (Mass.)	Gloucester, Mass.	327 Main Street.
46	Pas.	1	b 35	H. Bay Webster	Los Angeles, Calif.	364 Seaward Avenue, Ventura, Calif.
47	Fsh.	6	20	Northwestern Fisheries (Del.)	Seattle, Wash.	South Bellingham, Wash.
48	Fsh.	8	50	James M. Burke	Provincetown, Mass.	68 Commercial Street.
49	Fsh.	24	b 500	Ocean Trawling Co. (Mass.)	Boston, Mass.	84 State Street.
50	Pas.	1	29	Theodore Kostew	New York, N. Y.	9516 Ninety-fifth Street, Ozone Park, L. I., N. Y.
51	Oys.	6	18	John M. Brooks	Philadelphia, Pa.	225 South Pine Street, Bridgeton, N. J.
52	Pas.	2	24	Norman Durant	Mobile, Ala.	1607 Illinois Street.
53	Tow.	7	330	Cornell Steamboat Co. (N. Y.)	Albany, N. Y.	22 Ferry Street, Kingston, N. Y.
54	Cod.	15	b 375	General Seafoods Corporation (Mass.)	Boston, Mass.	5 Fish Pier.
55	Tow.	9	240	Cornell Steamboat Co. (N. Y.)	Albany, N. Y.	22 Ferry Street Kingston, N. Y.
56	Tow.	8	240	do	do	Do.
57	Tow.	10	90	do	do	Do.
58	Tow.	3	360	Erle Railroad Co. (N. Y.)	New York, N. Y.	50 Church Street.

¹ Formerly st. s. J. H. Williams.

² Formerly st. s. Frank.

¹⁰ Formerly st. s. Eli B. Conine.

¹¹ Formerly ol. s. Diamond S. No. 89.

Line No.	Official No.	Signal and radio-call letters	Rlg	Name of vessel	Tonnage		Register dimensions			When built	Where built
					Gross	Net	Length	Breadth	Depth		
					Feet						
1	229143		Ol. s.	Cornucopia	31	24	44.0	13.3	6.0	1929	Cornucopia, Wis.
2	219311		Ga. s.	Cornwallis	61	37	62.8	21.0	7.2	1919	Achilles, Va.
3	228338		El. s.	CORONADO	502	340	175.5	43.6	14.2	1920	Oakland, Calif.
4	126519		Ga. s.	Coronet	12	5	53.2	15.1	2.6	1888	Fishing Island, Md.
5	229223		Ol. s.	Corthell	22	15	42.3	13.2	7.2	1929	Solomons, Md.
6	161077		Ol. s.	CORTLAND	54	37	58.2	17.3	6.6	1895	Buffalo, N. Y.
7	4809		Ga. s.	Costa Diva	13	11	40.9	12.7	4.6	1860	Newtown, N. Y.
8	219945		Ol. s.	Costa Rica	39	26	53.2	15.1	7.4	1920	Tacoma, Wash.
9	227146		Ol. s.	Costa Rica II	72	38	69.0	18.9	8.5	1927	Los Angeles, Calif.
10	204679		Ol. s.	Coston	25	11	55.0	15.8	4.0	1907	Pocomoke City, Md.
11	214748		Ga. s.	Cougar	40	31	56.1	15.1	7.0	1917	Tacoma, Wash.
12	210881		Ga. s.	Countess	21	16	60.2	10.5	4.0	1912	Sacramento, Calif.
13	217287	WVUA	El. s.	COURAGEOUS	7,572	4,826	456.1	56.0	35.4	1918	Alameda, Calif.
14	226227		Ol. s.	Courageous	77	52	71.1	19.7	8.3	1926	Milford, Del.
15	222544		Ol. s.	Courler	22	11	50.3	12.9	6.1	1897	Norfolk, Va.
16	105853		Ol. s.	Covington	34	26	56.8	22.2	4.2	1879	St. Tammany Parish, La.
17	233640		Ga. s.	Covington	7	5	32.8	9.6	3.0	1934	Morehead City, N. C.
18	232472		Ga. s.	COXIE	18	12	35.6	12.0	5.4	1933	Detroit, Mich.
19	230060		Ol. s.	Coxsackie	48	32	57.0	28.5	4.4	1930	Greenport, N. Y.
20	233763	WNFI	Ol. s.	Coyne Sisters	105	71	81.5	20.9	9.6		Unknown
21	127196		Ga. s.	Cozy	39	37	61.2	23.5	4.3	1897	Northport, N. Y.
22	230259		Ga. s.	Cracker Jack	7	6	31.1	10.4	3.2	1930	Heisterville, N. J.
23	228945		Ga. s.	Cracker Jack II	7	5	30.9	11.0	3.6		Unknown
24	205994		Ga. s.	Craftsman	10	8	37.5	9.6	2.6	1909	Wanchese, N. C.
25	202136		Ol. s.	CRAIG	31	21	53.5	15.3	7.4	1905	Toledo, Ohio.
26	214893		Ga. s.	Crane	41	15	68.0	16.8	6.1	1917	Oakland, Calif.
27	221865		Ga. s.	Cravenco	35	23	64.9	18.4	4.0	1920	Morehead City, N. C.
28	231507		Ga. s.	Crawford	18	16	37.7	12.0	5.2	1932	Toledo, Ohio.
29	202902		Ga. s.	Creel	14	10	50.0	12.8	4.7	1906	Decatur, Wash.
30	204000		Ga. s.	Creel Brothers	12	11	39.4	13.0	3.3	1905	Apalachicola, Fla.
31	221172		Ga. s.	Creosote	31	21	49.9	13.0	8.2	1921	Seattle, Wash.
32	127219		Ga. s.	Crescent	24	16	48.2	14.8	5.3	1897	Coupeville, Wash.
33	127543		Ga. s.	Crescent	14	12	46.5	13.6	3.9	1901	Rockaway Beach, N. Y.
34	209580		Ga. s.	Crescent	14	9	58.4	12.4	2.0	1912	Grand Chenier, La.
35	212971		Ol. s.	Crescent	21	14	57.5	16.0	4.1	1915	San Diego, Calif.
36	218709		Ga. s.	Crescent	12	8	33.1	10.8	5.2	1919	Tacoma, Wash.
37	225991		Ga. s.	Crescent	9	6	36.8	9.0	3.6	1921	Piedmont, Wash.
38	224472		Ol. s.	Crescent No. 1	55	47	61.7	22.5	6.4	1925	Antioch, Calif.
39	225731		Ol. s.	Crescent No. 2	33	16	55.8	16.8	6.2	1926	Oakland, Calif.
40	230035		Ol. s.	Crescent No. 3	204	139	102.6	28.5	7.5	1930	Antioch, Calif.
41	203077		Ga. s.	Crest	8	6	30.7	9.2	3.6	1906	Somerset, Mass.
42	224666		Ol. s.	Crest	35	24	51.2	13.9	8.8	1925	Seattle, Wash.
43	206446		Ol. s.	Cricket	18	12	52.8	12.3	4.4	1909	do.
44	209555		Ga. s.	Cricket	10	7	41.8	10.7	4.0	1912	do.
45	219553		Ol. s.	Cricket	25	17	53.8	15.4	4.8	1920	Baltimore, Md.
46	227558		Ol. w.	CRITERION	53	40	64.7	18.0	3.3	1928	Charleston, W. Va.
47	220751		Ga. s.	Croaker	8	7	37.1	10.8	3.4	1930	Little Creek, Del.
48	230522		Ga. s.	Croaker	20	13	53.7	14.3	4.4	1931	Susan, Va.
49	127523		Ga. s.	Crockett	63	44	64.5	24.2	5.3	1901	San Francisco, Calif.
50	224839		Ol. s.	Crosline	443	301	143.7	48.0	13.9	1925	Seattle, Wash.
51	227320		Ol. s.	Crosmor	56	38	65.9	17.2	7.4	1928	do.
52	231957		Ga. s.	Cross Wind	18	12	37.7	12.8	6.3	1930	Tampa, Fla.
53	232574		Ga. s.	Crowley No. 3	14	12	45.7	11.4	4.5	1933	Sausalito, Calif.
54	209204		Ga. s.	Crowley No. 4	9	6	40.0	11.6	4.4	1911	Oakland, Calif.
55	231549		Ga. s.	Crowley No. 5	13	8	44.3	10.5	4.6	1932	Sausalito, Calif.
56	205164		Ol. s.	Crowley No. 6	15	10	49.4	16.2	4.0	1908	San Francisco, Calif.
57	205176		Ol. s.	Crowley No. 7	15	10	49.5	16.2	4.0	1908	do.
58	213030		Ol. s.	Crowley No. 9	64	30	76.5	19.5	8.2	1915	Oakland, Calif.
59	212817		Ga. s.	Crowley No. 10	12	8	42.3	11.2	5.2	1914	do.
60	212960		Ga. s.	Crowley No. 17	38	23	59.8	20.0	6.3	1915	do.
61	212961		Ga. s.	Crowley No. 18	38	23	59.8	20.0	6.3	1915	do.
62	127285		Ol. s.	Crowley No. 20	41	28	75.0	18.5	7.0	1898	San Francisco, Calif.

¹ Formerly st. s. Katherine T. Wilber.

² Formerly U. S. Navy ga. s. Courler.

³ Formerly {a sch. Addle Eads.

{b Mexican gas. Addle Eads.

Line No.	Service	Crew	Horse-power	Name of owner	Home port	Address of owner
1	Fsh.	3	60	Andrew Hanson	Duluth, Minn.	Cornucopia, Wis.
2	Fer.	3	60	County of Georgetown	Georgetown, S. C.	Court House.
3	Fer.	9	b 1,000	San Diego & Coronado Ferry Co. (Calif.)	San Diego, Calif.	Union Building.
4	Frt.	2	20	John A. Lowery	Cambridge, Md.	Tilghman, Md.
5	Tow.	2	90	W. H. Cahagan (N. Y.)	New York, N. Y.	147 Remsen Street (B).
6	Tow.	5	400	Motor Tug Cortland, (N. Y.)	do.	764 Court Street (B).
7	Fsh.	6	25	W. C. Flowers	Tampa, Fla.	107 Hyde Park Avenue.
8	Fsh.	7	b 65	Van Camp Sea Food Co. (Calif.)	Los Angeles, Calif.	Fish Harbor Wharf, Terminal Island, Calif.
9	Fsh.	10	b 170	Frank Grgas	San Francisco, Calif.	1165 Third Street, Monterey, Calif.
10	Frt.	3	45	Coston Co. (Va.)	Newport News, Va.	66 Columbla Avenue, Hampton, Va.
11	Fsh.	7	100	Mitchell Kuljis	Seattle, Wash.	2416 Yaeger Street, Bellingham, Wash.
12	Pas.	1	60	Sacramento Northern Railway (Calif.)	San Francisco, Calif.	Mills Building.
13	Frt.	12	4,800	United States Shipping Board	do.	369 Pine Street.
14	Tow.	5	360	Merritt-Chapman & Scott Corporation (Del.)	New York, N. Y.	17 Battery Place.
15	Tow.	2	60	Charleston Lighterage & Transfer Co. (S. C.)	Charleston, S. C.	Middle Atlantic Wharf.
16	Frt.	4	30	William C. Tschirn	New Orleans, La.	4202 South Roman Street.
17	Fsh.	2	b 80	Thomas Hamilton	Beaufort, N. C.	Sealevel, N. C.
18	Tow.	3	b 40	Charles Corbin	Detroit, Mich.	725 Whitmore Road.
19	Pas.	4	45	Upper Hudson Ferry Co. (N. Y.)	Albny, N. Y.	Pier 43, N. R., New York, N. Y.
20	Tow.	2	420	Frank L. Coyne	New York, N. Y.	c/o Bouchard Transportation Corp., 17 Battery Place.
21	Frt.	1	50	Paul R. Rogers	do.	Sayville, N. Y.
22	Fsh.	2	25	Robert E. Lee	Philadelphia, Pa.	Heislerville, N. J.
23	Pas.	1	48	Florence Seaman	New York, N. Y.	412 Union Avenue, Lynbrook, L. I., N. Y.
24	Fsh.	1	38	M. F. Skipper	Wilmington, N. C.	721 South Eighth Street.
25	Tow.	5	180	Marine Transit Corporation (N. Y.)	New York, N. Y.	c/o Irving Trust Co., 1 Wall Street.
26	Fsh.	3	110	Alaska Packers Association. (Calif.)	Juneau, Alaska.	111 California Street, San Francisco, Calif.
27	Frt.	6	50	Virginia Carolina Chemical Co. (Va.)	Wilmington, N. C.	
28	Frt.	1	82	William R. Crawford	Toledo, Ohio.	248 Maryland Avenue.
29	Fsh.	1	30	Arthur Eugene Larson	Ketchikan, Alaska	
30	Frt.	2	16	J. E. Creel	Apalachicola, Fla.	East Point, Fla.
31	Frt.	3	100	Pacific Cresoing Co. (Wash.)	Seattle, Wash.	Northern Life Building.
32	Fsh.	3	40	Emel Packing Co. (Wash.)	do.	L. C. Smith Building.
33	Oys.	2	40	Edward G. Kost	Bridgeport, Conn.	Stratford, Conn.
34	Frt.	1	21	Peter Dyson	Lake Charles, La.	Pecan Island, La.
35	Pas.	1	80	Star and Crescent Boat Co. (Calif.)	San Diego, Calif.	California Theatre Building.
36	Fsh.	4	20	Alfred Svensen	Portland, Oreg.	1150 Glenn Avenue.
37	Tow.	1	20	Johnson Tug & Barge Co. (Wash.)	Port Angeles, Wash.	212 North Laurel Street.
38	Frt.	4	125	F. E. Booth Co. (Nev.)	San Francisco, Calif.	110 Market Street.
39	Fsh.	1	b 125	Consolidated Fisheries (Calif.)	do.	Meiggs Wharf.
40	Frt.	4	220	F. E. Booth Co. (Nev.)	do.	110 Market Street.
41	Pas.	1	35	Wilfred J. Gladue	Providence, R. I.	29 Prospect Street.
42	Tow.	4	150	Wagner Tug Boat Co. (Wash.)	Seattle, Wash.	Fifteenth Avenue, West, and West Nickerson Street.
43	Tow.	2	100	Columbia Contract Co. (Oreg.)	Portland, Oreg.	44 Southeast Salmon Street.
44	Fsh.	1	50	Albert Brookman	Sitka, Alaska	
45	Mse.	2	150	Merritt-Chapman & Scott Corporation (Del.)	New York, N. Y.	17 Battery Place.
46	Tow.	1	100	Woods Brothers Construction Co. (Nebr.)	Omaha, Nebr.	132 South Thirteenth Street, Lincoln, Nebr.
47	Fsh.	1	29	Alford T. Moore	Wilmington, Del.	Little Creek, Del.
48	Fsh.	2	35	Edwin Hudgins	Newport News, Va.	Motorun, Va.
49	Frt.	2	40	Erikson Navigation Co. (Calif.)	San Francisco, Calif.	Pier 5.
50	Fer.	8	600	Puget Sound Navigation Co. (Nev.)	Seattle, Wash.	32 Colman Dock.
51	Tow.	4	180	Crosby Lighterage Co. (Wash.)	Port Townsend, Wash.	1001 Fairview Avenue North.
52	Fsh.	2	60	F. H. Benjamin	Tampa, Fla.	2102 Florida Avenue.
53	Pas.	1	175	Crowley Launch & Tugboat Co. (Calif.)	San Francisco, Calif.	Pier 14.
54	Pas.	2	40	Malton A. Teeter	Los Angeles, Calif.	1326 West Anaheim Street, Long Beach, Calif.
55	Pas.	1	175	Crowley Launch & Tugboat Co. (Calif.)	San Francisco, Calif.	Pier 14.
56	Frt.	1	b 65	do.	do.	Do.
57	Pas.	1	65	do.	do.	Do.
58	Tow.	4	b 200	do.	do.	Do.
59	Pas.	1	b 50	American Bridge Co. (N. J.)	do.	Pier 24.
60	Pas.	1	100	Crowley Launch & Tugboat Co. (Calif.)	do.	Pier 14.
61	Pas.	1	b 100	do.	do.	Do.
62	Pas.	1	250	do.	do.	Do.

4 Formerly U. S. Navy hull YHT 5.
 5 Formerly ga. s. H. L. Covington.
 6 Formerly ga. s. Sonleyett.

1 Formerly ga. s. Margaret J.
 2 Formerly st. s. Paladini Brothers.
 3 Formerly st. s. Christopher Columbus.

Line No.	Official No.	Signal and radio-call letters	Rig	Name of vessel	Tonnage		Register dimensions			When built	Where built
					Gross	Net	Length	Breadth	Depth		
1	227074		Ol. s.	¹ CROWLEY No. 21	59	23	<i>Fct</i> 72.3	<i>Fct</i> 18.2	<i>Fct</i> 7.5	1901	Mare Island, Calif.
2	210875		Ol. s.	Crowley No. 22	29	19	52.0	15.0	6.2	1912	Oakland, Calif.
3	227452		Ol. s.	Crowley No. 23	47	25	69.2	17.5	7.9	1928	do.
4	210600		Ga. s.	Crowley No. 25	15	10	51.3	10.7	5.5	1901	San Francisco, Calif.
5	210874		Ol. s.	² Crowley No. 26	20	13	45.5	13.9	5.8	1912	Alameda, Calif.
6	220039	KUSP	Ol. s.	CROWN CITY ⁺ ⊙	5,428	3,371	410.0	54.4	27.2	1920	Los Angeles, Calif.
7	126368		Ol. s.	Cruiser	55	24	70.0	16.0	6.1	1886	North Bend, Ore.
8	212563		Ga. s.	Cruiser	12	8	37.6	12.2	5.6	1914	Los Angeles, Calif.
9	215667		Ga. s.	Cruiser	15	12	36.2	15.0	4.9	1917	Patchogue, N. Y.
10	227331		Ga. s.	Cruiser	33	28	50.2	18.4	3.7	1928	Sandusky, Ohio
11	127194		Ga. s.	Crusoe	14	11	37.0	14.0	4.7	1897	Freeport, N. Y.
12	208727		Ga. s.	³ Crusader	15	12	46.2	10.5	4.9	1911	Baltimore, Md.
13	224630		Ol. s.	Crystal	9	6	31.2	9.9	4.5	1925	Tacoma, Wash.
14	202213		Ga. s.	⁴ Crystal Wave	14	9	51.4	11.7	5.1	1905	Watertown, Mass.
15	231790		Ga. s.	Crystal Wave	8	6	33.0	10.0	3.4	1932	Washington, D. C.
16	219339		Ga. s.	Cubanola	8	6	37.8	11.9	2.8	1916	Cut Off, La.
17	219905	KUPP	Ol. s.	CUBORE ⁺ ⊙	6,891	4,265	450.6	57.2	34.0	1920	Quincy, Mass.
18	216374		Ga. s.	Cuckoo	9	6	34.2	9.2	4.5	1918	Gig Harbor, Wash.
19	219540	KOZR	Ol. s.	⁵ Culburra [⊙]	2,353	1,776	261.7	46.6	21.7	1918	Olympia, Wash.
20	209268		Ga. s.	Culebra	68	58	77.1	21.1	9.7	1911	Pensacola, Fla.
21	127608		Ga. s.	Cultivator	14	10	44.2	15.5	4.0	1902	Quincy, Mass.
22	233461		Ga. s.	Cumbac	7	6	34.0	9.9	4.7		Unknown
23	208240		Ol. s.	Cumberland	75	27	83.1	17.4	7.4	1916	Morehead City, N. C.
24	224488		Ga. s.	Cummins	7	6	32.9	8.8	4.0	1925	Seattle, Wash.
25	127488		Ga. s.	Cupid	14	11	45.6	15.9	4.6	1900	Patchogue, N. Y.
26	213673		Ga. s.	Cupid	7	6	32.6	9.2	3.8	1911	Seattle, Wash.
27	126170		Ga. s.	Curlew	35	31	66.0	19.6	5.5	1883	Pocomoke City, Md.
28	127080		Ol. s.	Curlew	26	18	59.4	14.6	6.0	1895	Millbridge, Me.
29	219916	WRBV	Ol. s.	Curlew [⊙]	56	14	72.8	17.5	6.3	1920	Oakland, Calif.
30	223326		Ga. s.	Curlew	9	9	32.4	9.3	3.5		Unknown
31	223542		Ga. s.	Curlew	22	18	41.8	13.3	5.9	1924	Seattle, Wash.
32	223479		Ga. s.	Curtis	16	10	49.9	13.5	3.8	1923	Westland, Va.
33	218830		Ol. s.	Curtis Fountain	29	17	58.5	18.8	4.4	1919	Biloxi, Miss.
34	221382		Ga. s.	⁶ Cutter	9	7	36.6	9.2	4.2	1911	New York, N. Y.
35	220600		Ga. s.	Cutty Sark	27	18	51.4	13.9	6.8	1920	Ilwaco, Wash.
36	116997	WLEQ	Ol. s.	⁷ Cuyamaca ⁺	176	139	90.7	23.8	8.0	1900	Portland, Ore.
37	219831		Ol. s.	CUYAMEL FRUIT CO. BARGE No. 3.	311	201	120.4	33.0	8.8	1920	Violet, La.
38	207794		Ga. s.	Cycle	10	9	37.3	10.4	4.5	1910	Port Republic, N. J.
39	127551		Ga. s.	Cyclone	19	8	48.0	13.3	3.7	1901	Mappsburg, Va.
40	220543		Ga. s.	CYCOL	161	93	112.5	25.0	6.4	1920	Bay Point, Calif.
41	212948		Ga. s.	Cydonia	63	43	68.0	19.2	8.6	1915	Seattle, Wash.
42	126829		Ga. s.	Cygnel	6	6	25.9	12.7	3.8	1887	Newport, R. I.
43	126759		Ol. s.	⁸ Cynthia	58	20	70.9	17.1	7.6	1891	Baltimore, Md.
44	225545		Ga. s.	Cynthia	10	6	35.6	11.9	4.3	1926	Bridgeton, N. J.
45	232473		Ga. s.	Cynthia	16	8	38.7	11.4	6.1	1933	Crichaven, Me.
46	233935		Ga. s.	Cynthia	13	12	40.8	11.6	4.6	1935	Wilmington, Del.
47	222085		Ol. s.	Cypress	9	7	34.4	9.0	3.4	1922	Palatka, Fla.
48	224697	WOFB	Ol. s.	Cypress [⊙]	44	30	60.4	14.9	5.9	1925	Bellingham, Wash.
49	227284		Ol. s.	Cypress	77	52	70.2	18.1	8.8	1928	Tacoma, Wash.
50	231233		Ol. s.	⁹ Cyrene (Composite)	68	46	71.5	19.6	6.8	1912	Portsmouth, N. H.
51	229503		Ga. s.	Czigany	13	9	45.0	11.8	3.5	1930	Brooklyn, N. Y.
52	233419		Ga. s.	¹⁰ D. and O.	12	9	37.4	9.1	4.1	1919	Bremerton, Wash.
53	221454		Ga. w.	D. A. B. (steel)	24	24	63.0	16.0	3.0	1921	Jeffersonville, Ind.
54	224624		Ol. s.	¹¹ D. T. L. No. 1	42	28	59.2	15.5	7.3	1925	Norfolk, Va.
55	204366		Ga. s.	D. Y. C. III.	13	11	46.5	10.6	3.6	1907	Detroit, Mich.
56	214823		Ga. s.	D. McDonald	36	24	60.5	15.1	4.6	1917	Seattle, Wash.
57	222538		Ga. s.	D. B. Jackson	11	7	43.5	11.2	3.7	1922	Deltaville, Va.

¹ Formerly U. S. Navy ga. s. Castro.² Formerly ga. s. ^a Crowley No. 21.^b Oakburn³ Formerly ga. s. Edith Davison⁴ Formerly ga. y. Hazel.⁵ Formerly British ga. y. Culburra.⁶ Formerly U. S. Navy ga. s. 1108 M.

Line No.	Service	Crew	Horse-power	Name of owner	Home port	Address of owner
1	Tow.	1	b 200	Crowley Launch & Tugboat Co. (Calif.)	San Francisco, Calif.	Pier 14.
2	Tow.	2	120	do	do	Do.
3	Tow.	1	b 225	do	do	Do.
4	Pas.	1	b 100	Armand Michelotti	do	342 South San Joaquin Street, Stockton, Calif.
5	Tow.	1	120	Crowley Launch and Tug Boat Co. (Calif.)	do	Pier 14.
6	Frt. †	34	b 2,700	U. S. Shipping Board	Los Angeles, Calif.	
7	Tow.	3	350	Shaver Transportation Co. (Oreg.)	Portland, Oreg.	North St. Louis Street.
8	Fer.	2	35	Bethlehem Shipbuilding Corporation, Ltd. (N. J.)	Los Angeles, Calif.	East San Pedro, Calif.
9	Wrk.	2	45	Merritt-Chapman & Scott Corporation (Del.)	New York, N. Y.	17 Battery Place.
10	Fsh.	2	100	United Fisheries Co. (Ohio)	Sandusky, Ohio	c/o John C. Wohler, 1627 Campbell Street.
11	Pas.	2	50	George H. De Freitas	New York, N. Y.	Hillside, N. J.
12	Msc.	2	30	Philadelphia Derrick and Salvage Corporation (Del.)	Philadelphia, Pa.	Pier 17 North Wharves.
13	Fsh.	2	15	Gust Runn	Seattle, Wash.	405 Bennett Street, Sedro Woolley, Wash.
14	Pas.	2	42	Joseph J. O'Connell	Fall River, Mass.	180 River Street.
15	Pas.	2	12	F. S. Ober	Washington, D. C.	911 Tenth Street SE.
16	Fsh.	2	6	Nelson Callais	New Orleans, La.	Cut Off, La.
17	Frt.	38	b 2,500	Calmar S. S. Corporation (Del.)	New York, N. Y.	25 Broadway.
18	Fsh.	2	18	Alfried H. Knudson	Seattle, Wash.	1232 East Fourth Street, Port Angeles, Wash.
19	Fsh.	24	1,000	Santa Cruz Oil Co. (Nev.)	San Francisco, Calif.	311 California Street.
20	Fsh.	8	b 48	Warren Fish Co. (Fla.)	Pensacola, Fla.	Baylen Street Wharf.
21	Oys.	2	b 36	Charles K. Wedmore	New Haven, Conn.	34 South Water Street.
22	Pas.	1	40	Charles Clemens	New York, N. Y.	1118 Leland Avenue.
23	Fsh.	18	b 100	Wesley Robinson	Fernandina, Fla.	St. Marys, Ga.
24	Fsh.	1	25	F. C. Emel	Seattle, Wash.	106 Star Route, Bremerton, Wash.
25	Oys.	4	28	S. C. Grimshaw	New York, N. Y.	East Hampton, L. I.
26	Fsh.	2	25	Harold Daubenspeck	Seattle, Wash.	1131 Eighteenth Avenue North.
27	Oys.	2	37	Gerald D. Harrington	Philadelphia, Pa.	Port Norris, N. J.
28	Frt.	3	60	William Underwood Co. (Me.)	Bar Harbor, Me.	85 Walnut Street, Water- town, Mass.
29	Fsh.	4	b 200	Alaska Packers Association (Calif.)	Juneau, Alaska	111 California Street, San Francisco, Calif.
30	Fsh.	3	40	Henry Whitdin	Philadelphia, Pa.	Millville, N. J.
31	Fsh.	5	30	Daniel M. Heiam	Seattle, Wash.	132 North Eightieth Street.
32	Fsh.	3	25	T. G. Julian	Reedville, Va.	Palmer, Va.
33	Oys.	5	30	Dorgan-McPhillips Packing Corporation (Del.)	Gulfport, Miss.	East Back Bay, Miss.
34	Pas.	2	15	Mirabito Marine Corporation (N. Y.)	New York, N. Y.	123 Third Place (B).
35	Fsh.	2	65	E. Hansen	Seattle, Wash.	Blaine, Wash.
36	Tow.	11	b 200	Star and Crescent Boat Co. (Calif.)	San Diego, Calif.	California Theatre Building.
37	Frt.	8	200	Cuyamel Fruit Co. (S. D.)	New Orleans, La.	Masonic Temple.
38	Fsh.	1	24	Oscar L. Bradford	Philadelphia, Pa.	Fortescue, N. J.
39	Oys.	2	24	Henry M. Terry	Cape Charles, Va.	Exmore, Va.
40	Tnk.	3	160	Associated Oil Co. (Calif.)	San Francisco, Calif.	79 New Montgomery Street.
41	Fsh.	4	175	Fidalgo Island Packing Co. (Me.)	Seattle, Wash.	Central Building.
42	Fsh.	2	16	Peter A. Goode	Newport, R. I.	Mary Street.
43	Tow.	2	240	Cynthia Corporation (Va.)	Elizabeth City, N. C.	302 Main Street, Norfolk, Va.
44	Pas.	1	24	William J. Gehring	Philadelphia, Pa.	Box 37, Fortescue, N. J.
45	Fsh.	2	18	Evelyn M. Tupper	Rockland, Me.	Criehaven, Me.
46	Pas.	1	30	Harry Hall	Wilmington, Del.	Bowers, Del.
47	Tow.	1	30	Wilson Cypress Co. (Fla.)	Jacksonville, Fla.	Palatka, Fla.
48	Fsh.	3	85	Bellingham Canning Co. (Wash.)	Seattle, Wash.	South Bellingham, Wash.
49	Fsh.	9	150	Fidalgo Island Packing Co. (Me.)	do	Central Building.
50	Tow.	5	250	S. C. Loveland Co. (Del.)	Philadelphia, Pa.	151 South Front Street.
51	Pas.	2	400	Floyd Shinn	Newark, N. J.	300 Davis Avenue, Harrison, N. J.
52	Msc.	1	40	Omar Van Hee	Seattle, Wash.	Route 1, Bremerton, Wash.
53	Tow.	1	60	Consumers Mining Co. (Pa.)	Pittsburgh, Pa.	c/o Wheeling Steel Corpora- tion, Harnarville, Pa.
54	Tow.	7	220	Motor tug Haakonsen No. 1 (N. Y.)	New York, N. Y.	59 Pearl Street.
55	Fer.	1	70	Virginia Simmons	Detroit, Mich.	26096 East River Road, Grosse Ile, Mich.
56	Fsh.	2	35	Shepard Point Packing Co. (Wash.)	Seward, Alaska	Shepard Point, Alaska (Cor- dova P. O.).
57	Frt.	2	12	A. A. Jackson	Reedville, Va.	Deltaville, Va.

7 Formerly { a st. s. Sue H. Elmore.
b st. s. Bergen.
8 Formerly { a st. s. Cynthia.
b U. S. Eng. st. s. Cynthia.

9 Formerly U. S. Navy launch No. 1048.
10 Formerly U. S. Navy ga. s. No. 3874.
11 Formerly ga. s. Endurance.

Motor Vessels

Line No.	Official No.	Signal and radio-call letters	Rig	Name of vessel	Tonnage		Register dimensions			When built	Where built
					Gross	Net	Length	Breadth	Depth		
					Feet			Feet			
1	157434		Ga. s.	D. E. Robertson	7	6	37.5	12.1	3.1	1895	Morgan City, La.
2	208489		Ga. s.	D. H. Penton	12	7	42.0	10.3	4.0	1911	Morehead City, N. C.
3	227830		Ol. w.	D. L. GILLAND	53	44	64.7	18.0	3.7	1928	Charleston, W. Va.
4	223421		Ol. s.	D. M. Renton	68	35	79.8	17.0	9.8	1923	Los Angeles, Calif.
5	157388		Ga. s.	D. R. Meekins	9	6	49.0	12.4	3.1	1893	Taylor's Island, Md.
6	221369		Ga. w.	Daddy Q.	38	35	47.2	16.0	2.8	1920	Peach Orchard, Ark.
7	233802		Ga. s.	Dag	9	6	32.1	9.7	5.0	1935	Seattle, Wash.
8	229197		Ol. s.	Dagmar	44	31	70.7	17.0	7.8	1929	Rockport, Mass.
9	222552		Ol. s.	Dagny	36	18	63.5	16.6	6.7	1922	Thomaston, Me.
10	232292		Ga. s.	Dagon	14	13	33.2	11.5	6.3	1933	do.
11	208968		Ga. s.	Dahlin	10	9	27.0	8.8	3.4	1910	Gills Rock, Wis.
12	212644		Ga. s.	Dahlla	38	32	58.7	18.5	5.3	1914	Paulsboro, N. J.
13	219557		Ol. s.	Dally	34	26	53.7	14.2	6.5	1919	Seattle, Wash.
14	157245		Ga. s.	Daisy	6	5	31.0	10.0	4.0	1889	Patchogue, N. Y.
15	221823		Ga. s.	Daisy	10	7	32.2	10.5	3.6	1919	Lavallette, N. J.
16	224300		Ga. s.	Daisy	19	16	43.6	13.6	6.4	1924	Delanco, N. J.
17	226222		Ol. s.	Daisy	55	38	63.1	16.9	7.9	1927	Seattle, Wash.
18	231579		Ga. w.	Daisy	24	15	41.5	10.3	1.5	1932	Big Spring, Tenn.
19	232775		Ga. s.	Daisy	28	18	50.0	13.1	5.0		New York, N. Y.
20	224237		Ga. s.	Daisy B.	8	5	32.9	11.0	2.7	1922	Montegut, La.
21	230401		Ga. s.	Daisy G.	10	8	40.2	11.6	3.4	1930	Charleston, S. C.
22	223827		Ga. s.	Daisy M.	13	9	44.3	11.8	4.5	1917	Los Angeles, Calif.
23	157050		Ga. s.	Daisy E. Smith	53	46	65.4	20.0	5.2	1881	New Haven, Conn.
24	223065		Ga. s.	Dakota	19	13	49.2	13.4	3.4	1922	Morgan City, La.
25	217408		Ga. s.	Dale W. Hunt	15	7	33.2	10.8	5.5	1918	Tucoma, Wash.
26	157679		Ga. s.	Dallas	28	19	57.8	12.7	6.5	1902	Alexandria, Va.
27	230837		Ga. s.	Dalles-Show Boat	14	12	47.7	12.2	3.8	1931	St. Paul, Minn.
28	223501		Ol. s.	Dalmatin	41	29	62.5	20.6	4.6	1923	Pascagoula, Miss.
29	210671		Ga. s.	Damfino	13	9	36.8	10.5	4.0	1911	Oshkosh, Wis.
30	232708		Ga. s.	Damrons	16	12	38.4	10.5	3.6	1933	Newport, Calif.
31	229420		Ga. s.	Dan Jr.	17	14	40.1	9.9	5.4	1930	Bellingham, Wash.
32	230277		Ol. s.	DAN E. SULLIVAN	38	26	56.0	14.2	6.3	1930	Nashville, Tenn.
33	224813		Ga. w.	Dann Mack	21	14	49.8	11.5	2.0	1925	Antiquity, Ohio.
34	226603		Ol. s.	Danaco No. 1	14	12	62.0	14.8	2.0	1927	Houghton, Wash.
35	226607		Ga. s.	Danaco No. 2	11	9	61.9	10.8	2.0	1927	do.
36	233723		Ga. s.	Danaco No. 7 (composite)	14	12	60.1	14.0	2.2	1935	do.
37	157205		Ol. s.	Dandy	115	57	92.8	20.0	9.6	1888	Camden, N. J.
38	218429		Ga. s.	Danet	9	7	35.2	9.3	4.1	1919	Seattle, Wash.
39	228533		Ga. s.	Daniel	10	8	37.2	10.5	4.5	1920	Sea Isle City, N. J.
40	226062		Ol. s.	DANIEL McCOOL	649	378	147.0	33.1	13.9	1926	Manitowoc, Wis.
41	157597		Ga. s.	Daniel M. Bateman	18	10	44.4	10.2	4.4	1901	Leesburg, N. J.
42	90113		Ol. s.	Dannie	14	9	46.7	14.4	5.5	1869	Philadelphia, Pa.
43	225108		Ol. s.	Dante	20	11	41.4	13.0	4.4	1925	Olga, La.
44	230050		Ol. s.	Dante Alighieri	71	48	66.6	18.1	8.7	1930	Tucoma, Wash.
45	233528		Ol. s.	Dante Alighiere	25	9	43.5	15.5	5.6	1934	Fernandina, Fla.
46	231659		Ol. s.	Dannbe	15	10	39.0	11.4	5.3	1932	Seattle, Wash.
47	225975		Ol. s.	Daphne	20	13	52.5	14.0	4.1	1926	Deltaville, Va.
48	157145		Ga. s.	Daphne	16	11	46.5	16.0	6.2	1885	Brooklyn, N. Y.
49	210922		Ga. s.	Daphne	10	7	36.5	8.6	2.6	1913	Belhaven, N. C.
50	225658		Ga. s.	Daphne	8	6	35.4	9.8	2.9	1926	Atlantic, N. C.
51	232759		Ga. s.	Daphne	9	7	31.5	9.5	4.4		Unknown
52	226764		Ol. s.	Dare	38	30	61.6	18.0	4.0	1927	Norfolk, Va.
53	214170		Ga. s.	Darling	11	8	37.0	11.6	4.0	1918	Raymond, Wash.
54	224495		Ol. s.	Darling	15	10	43.1	10.3	5.5	1925	Decatur, Wash.
55	208937		Ga. s.	Darlina	7	7	26.4	9.4	3.6	1905	Jackson Harbor, Wis.
56	222515		Ga. w.	Darling	19	10	45.0	12.0	2.4	1922	Pittsburgh, Pa.

¹ Formerly ol. w. ^a Bulldog.
^b Pure Gyrol.

² Formerly ga. s. U. S. Navy Hull "No. 5050".

³ Formerly ga. s. Ruth.

⁴ Formerly ^a st. s. Dallas.

^b U. S. Q. M. Corps st. s. Dallas.

⁵ Formerly ol. s. Margaret J.

⁶ Formerly ga. w. Kathleen.

Line No.	Service	Crew	Horse-power	Name of owner	Home port	Address of owner
1	Fsh.	1	8	Henry Noel.....	Lake Charles, La.....	Ahbeville, La.
2	Plt.	2	50	M. T. Craig.....	Wilmington, N. C.....	12 North Eighth Street.
3	Tow.	5	b 100	Pure Inland Transportation Co. (Ala.).....	Mobile, Ala.....	1331 Ninth Avenue, North Birmingham, Ala.
4	Tow.	4	350	Wilmington Transportation Co. (Calif.).....	Los Angeles, Calif.....	Catalina Terminal, Wilmington, Calif.
5	Oys.	2	14	M. D. G. Sanders.....	Annapolls, Md.....	20 Randell Street.
6	Tow.	2	25	Henry Quellmalz Lumber & Manufacturing Co. (Mo.).....	Memphis, Tenn.....	Peach Orchard, Ark.
7	Fsh.	1	30	John Arlot.....	Seattle, Wash.....	112 Belmont Avenue, North, Seattle, Wash.
8	Fsh.	8	b 110	Curtus Hillton.....	Philadelphia, Pa.....	440 North Connecticut Avenue, Atlantic City, N. J.
9	Fsh.	7	95	Lelf Mikelson.....	New York, N. Y.....	645 Forty-sixth Street (B).
10	Fsh.	2	35	Seth W. Cross.....	New London, Conn.....	633 Montauk Avenue.
11	Fsh.	4	b 7	John W. Knudson.....	Milwaukee, Wis.....	Sawyer, Wis.
12	Frt.	2	20	Norman L. Riggin.....	Baltimore, Md.....	Georgetown, Md.
13	Fsh.	5	75	C. M. Rolfe.....	Ketchikan, Alaska.....	Box 1689.
14	Frt.	1	20	Andrew Radel Oyster Co. (Conn.).....	Bridgeport, Conn.....	South Norwalk, Conn.
15	Pas.	2	35	Benjamin Stewart.....	Perth Amboy, N. J.....	Kingston, N. Y.
16	Fsh.	2	40	Jons Christian Jacobsen.....	New York, N. Y.....	4 Beacon Street, Seabright, N. J.
17	Fsh.	5	90	Buehan Helnan Packing Co. (Wash.).....	Ketchikan, Alaska.....	Colman Building, Seattle, Wash.
18	Tow.	1	40	W. D. Blankenship.....	Chattanooga, Tenn.....	c/o Ilwasseo River Navigation Co., 710 Spears Avenue.
19	Pas.	2	45	Daisy Cardoza.....	Norfolk, Va.....	2701 Lafayette Boulevard.
20	Fsh.	2	18	J. Adam Belanger.....	New Orleans, La.....	Montegni, La.
21	Fsh.	2	20	Joseph Grippon.....	Charleston, S. C.....	26 Elliott Street.
22	Pas.	1	40	Daisy H. Monstad.....	Los Angeles, Calif.....	Redondo Beach, Calif.
23	Fsh.	6	100	Long Island Oyster Farms (N. Y.).....	New York, N. Y.....	Northport, N. Y.
24	Fsh.	2	30	John Popich.....	New Orleans, La.....	Empire, La.
25	Frt.	3	80	City of Ketchikan (Alaska).....	Ketchikan, Alaska.....	
26	Fsh.	2	50	Leo J. Despres.....	Newport, R. I.....	101 Long Wharf.
27	Pas.	1	70	Carl C. Muller.....	Minneapolis, Minn.....	Taylor's Falls, Minn.
28	Oys.	5	30	Antleeh Canning and Packing Co. (La.).....	Gulfport, Miss.....	Biloxi, Miss.
29	Msc.	1	24	Central Paper Co. (Mich.).....	Grand Haven, Mich.....	Muskegon, Mich.
30	Fsh.	1	b 97	Otto Suter, jr.....	Juneau, Alaska.....	3828 Cheasty Boulevard, Seattle, Wash.
31	Fsh.	2	100	Astoria & Puget Sound Canning Co. (Wash.).....do.....	South Bellingham, Wash.
32	Tow.	3	120	Pure Oil Company (Ohio).....	Cincinnati, Ohio.....	35 East Waker Drive, Chicago, Ill.
33	Tow.	4	25	Edward Boggs.....	Pittsburgh, Pa.....	Head of Capital Street, Charleston, W. Va.
34	Pas.	3	b 80	Glenn R. Day.....	Seward, Alaska.....	Iditarod, Alaska.
35	Pas.	3	40do.....do.....	Do.
36	Tow.	3	165do.....do.....	Do.
37	Tow.	9	360	Tug Dandy (Md.).....	New York, N. Y.....	Foot Humphrey Avenue, Bayonne, N. J.
38	Fsh.	1	20	Magnus Larsen.....	Seattle, Wash.....	7332 Twenty-sixth Avenue, NW.
39	Fsh.	5	40	Anillo Montagna.....	Philadelphia, Pa.....	910 Palen Avenue, Ocean City, N. J.
40	Frt.	14	b 480	Cement Translt Co. (Mich.).....	Grand Haven, Mich.....	Newaygo, Mich.
41	Oys.	5	18	E. McClellan Hanners.....	Philadelphia, Pa.....	Newport, N. J.
42	Msc.	2	90	Frederick Snaro Corporation (N. Y.).....	New York, N. Y.....	114 Liberty Street.
43	Fsh.	2	45	Nick Kuluz.....	New Orleans, La.....	327 Pine Street, Biloxi, Miss.
44	Fsh.	10	135	Salvatore Colletto.....	San Francisco, Calif.....	472 Monroe Street, Monterey, Calif.
45	Fsh.	2	65	Felice Golino.....	St. Augustine, Fla.....	Box 927.
46	Fsh.	1	35	Alfred Askervik.....	Sitka, Alaska.....	5217 Shilshole Avenue, Seattle, Wash.
47	Frt.	2	36	Marvin Drower.....	Cape Charles, Va.....	Saxis, Va.
48	Frt.	3	15	Frank Ruf.....	New York, N. Y.....	20 Franklin Street, Astoria, N. Y.
49	Frt.	2	20	Grover C. Lancaster.....	Beaufort, N. C.....	Vanceboro, N. C.
50	Fsh.	2	24	Winston Hill.....do.....	Atlantic, N. C.
51	Pas.	1	b 30	K. W. O'Haver.....	Tampa, Fla.....	0101 Second Street.
52	Pas.	3	60	Roanoke Ferry Co. (N. C.).....	Elizabeth City, N. C.....	Wanchese, N. C.
53	Tow.	1	40	Standard Tow Boat Co. (Wash.).....	Seattle, Wash.....	Raymond, Wash.
54	Fsh.	2	40	Wm. H. F. Reed.....do.....	Decatur, Wash.
55	Fsh.	2	8	Lawrence Hahnkuper.....	Milwaukee, Wis.....	Washington Island, Wis.
56	Tow.	1	25	Edythe M. Hudson.....	Pittsburgh, Pa.....	206 Queen Street, Kittanning, Pa.

7 Formerly (a st. s. Minnie.
(b ga. s. J. McAtcer.

8 Formerly (a ol. s. Dante.
(b U. S. Coast Guard ga. s. Dante.

9 Formerly (a sloop yacht Daphne.
(b British ga. J. Daphne.

Line No.	Official No.	Signal and radio-call letters	Rlg	Name of vessel	Tonnage		Register dimensions			When built	Where built
					Gross	Net	Length	Breadth	Depth		
					Feet			Feet			
1	208721		Ol. s.	Dart	52	43	60.4	16.2	5.7	1911	Caledonia, Wash.
2	233993		Ol. s.	Dart	11	10	39.5	10.6	4.5	1935	Los Angeles, Calif.
3	229280	WQDG	Ol. s.	DARTMOUTH	167	114	102.2	22.1	10.6	1930	Quincy, Mass.
4	125863		Ga. s.	Darwin	11	6	40.2	13.2	4.0	1880	Madisonville, La.
5	6667		Ga. s.	Dauntless	19	18	45.0	18.0	4.7	1870	Greenport, N. Y.
6	157387		Ga. s.	Dauntless	7	6	28.7	11.4	3.3	1893	Cedar Grove, Tex.
7	201367		Ol. s.	Dauntless	15	6	48.6	18.4	3.4	1904	Biloxi, Miss.
8	220512		Ga. s.	Dauntless	13	11	39.9	9.4	3.3	1920	Atlantic, N. C.
9	222043		Ga. s.	Dauntless	11	9	40.0	7.7	4.0	1922	St. Louis, Mo.
10	230534		Ol. s.	Dauntless	15	5	41.5	12.5	4.5	1917	San Francisco, Calif.
11	231877		Ga. s.	Dauntless	8	5	34.9	8.3	3.8	1932	Newport, Fla.
12	231917		Ol. s.	Dauntless	91	53	74.4	20.6	9.0	1932	Tacoma, Wash.
13	232120		Ga. s.	Dauntless	10	7	35.0	13.4	3.4	1932	Fort Lauderdale, Fla.
14	233525		Ol. s.	Dauntless	8	5	29.0	10.9	3.6	1934	Jacksonville, Fla.
15	228363	KGOR	Ol. s.	David B	52	35	60.4	16.5	6.7	1929	Houghton, Wash.
16	231244		Ga. s.	David K	10	7	37.3	12.0	2.6	1922	Supply, N. C.
17	227092		Ga. s.	DAVID CAMPBELL	76	46	82.5	20.0	7.5	1927	Portland, Oreg.
18	157627		Ga. s.	David Goldstrom	21	20	62.2	17.9	6.1	1901	Orlolo, Md.
19	157067		Ga. s.	David K. Akin	50	46	66.5	22.8	4.6	1882	Nyack, N. Y.
20	223236		Ol. s.	David P. Fleming	68	35	79.8	17.0	9.8	1923	Los Angeles, Calif.
21	221282		Ga. s.	Davidson	14	8	48.8	10.2	4.0	1912	Brooklyn, N. Y.
22	230165		Ga. s.	Davis Brothers	12	10	36.0	11.1	3.4	1930	Harkers Island, N. C.
23	214275		Ol. s.	Dawn	14	9	42.8	12.6	3.7	1916	Sausalito, Calif.
24	219272		Ol. s.	Dawn	151	79	109.5	26.2	10.8	1919	Essex, Mass.
25	221296		Ga. s.	Dawn	19	15	47.1	10.7	4.8	1916	Tacoma, Wash.
26	222585		Ga. s.	Dawn	13	11	35.0	10.2	5.6	1922	Essex, Conn.
27	227448		Ol. s.	Dawn	18	12	39.9	11.2	5.9	1928	Poulsbo, Wash.
28	223128		Ol. s.	Dawn	20	13	41.2	11.5	4.2	1928	Manitowoc, Wis.
29	228163		Ol. s.	Dawn	11	7	36.0	13.5	2.6	1929	Thunderbolt, Ga.
30	228512		Ga. s.	Dawn	9	7	33.8	11.3	4.1	1929	Fortescue, N. J.
31	230638		Ga. w.	Dawn	19	19	59.0	15.0	2.7	1931	Pittsburgh, Pa.
32	230947		Ol. s.	Dawn	16	8	39.0	12.4	5.2	1931	St. Augustine, Fla.
33	231043		Ga. s.	Dawn	10	7	36.0	9.5	4.0	1931	Morehead City, N. C.
34	232075		Ga. s.	Dawn	12	9	36.2	11.0	4.3	1925	Port Clinton, Ohio.
35	232822		Ol. s.	Dawn	19	7	41.3	13.2	5.4	1929	Fernandina, Fla.
36	233936		Ga. s.	Dawn	13	12	41.0	11.8	4.8	1935	Bowers, Del.
37	233759		Ga. s.	Dawning	13	9	37.0	11.6	4.9	1935	Newport News, Va.
38	232985		Ga. s.	Daybreak	7	6	28.0	10.2	4.3	1934	Port Elizabeth, N. J.
39	205163		Ol. s.	Daylight	16	9	40.2	15.2	4.5	1908	Oakland, Calif.
40	230834	WDEJ	Ol. s.	DAYLIGHT	9,180	5,599	480.5	66.0	36.8	1931	Chester, Pa.
41	229864		Ol. s.	Dayton	172	117	85.0	28.2	10.4	1930	Wilmington, Del.
42	222407		Ol. s.	Daytona	68	52	60.9	20.3	4.6	1922	New Berlin, Fla.
43	225209		Ol. s.	DAYTONA BEACH NO. 1	54	45	59.9	22.5	4.5	1925	Charleston, S. C.
44	209473		Ol. s.	Dazlayne	13	8	34.5	10.5	3.7	1910	Tacoma, Wash.
45	211998		Ga. s.	Dean	13	6	48.3	13.0	4.1	1910	Lake Charles, La.
46	170103		Ol. s.	Dean Goodsell	40	35	64.1	23.0	3.2	1927	Burlington, Vt.
47	231780		El. s.	DEARBORN	109	65	79.8	21.1	11.6	1932	River Rouge, Mich.
48	211858		Ga. s.	Debs	18	12	39.0	12.2	4.6	1913	Seattle, Wash.
49	224527		Ga. s.	Deception Pass	41	36	60.8	24.6	5.5	1924	do
50	227607		Ol. s.	Deck Boy	14	10	46.8	11.9	4.7	1928	Astoria, Oreg.
51	157640		Ga. s.	Decker	10	8	37.5	11.6	3.4	1890	Freeport, N. Y.
52	201077		Ga. s.	Decomah	9	7	34.0	12.2	3.8	1904	Stratford, Conn.
53	209503		Ol. s.	Decorah	103	88	85.1	17.5	9.0	1911	Seattle, Wash.
54	213920		Ga. s.	Dee	13	9	48.9	14.3	4.0	1916	Astoria, Oreg.
55	233983		Ga. s.	Dee Dec	14	12	41.4	9.9	5.8		Unknown
56	233704		Ga. s.	Dee-Dee II	12	8	32.0	10.0	5.0	1934	Brooklyn, N. Y.
57	218145		Ol. s.	Deep Sea	54	37	70.6	16.0	6.5	1919	Friday Harbor, Wash.
58	203634		Ga. s.	Defender	14	7	56.0	11.0	3.6	1906	Lake Charles, La.
59	212077		Ga. s.	Defender	26	17	40.1	13.1	5.1	1914	Seattle, Wash.
60	216435		Ga. s.	Defender	9	5	31.2	10.7	6.0	1906	Southport, Me.
61	228031		Ga. s.	DEFENDER	62	42	71.9	11.4	10.9	1906	Newport News, Va.
62	230081	KGRX	Ol. s.	Defender	199	111	107.7	26.2	10.0	1930	San Diego, Calif.

¹ Formerly Lgr. Carmella.

² Formerly ol. s. Dot F.

³ Formerly U. S. Navy Davidson.

Line No.	Service	Crew	Horse-power	Name of owner	Home port	Address of owner
1	Frt.	4	60	Maurice C. Reaber.....	Juneau, Alaska.....	
2	Pas.	3	b 140	Nicholas Johns.....	San Diego, Calif.....	2604 Newton Avenue.
3	Cod.	14	b 375	General Seafoods Corporation (Mass.).....	Boston, Mass.....	5 Fish Pier.
4	Fsh.	1	25	Oliver Pivert.....	New Orleans, La.....	325 North Rendon Street.
5	Frt.	1	48	Mark S. Greenhalgh.....	Providence, R. I.....	167 Webster Street.
6	Frt.	1	12	J. F. West.....	Houston, Tex.....	1903 McKinney Avenue.
7	Oys.	5	24	Bernard Taltavull.....	Gulfport, Miss.....	737 East Beach, Biloxi, Miss.
8	Frt.	2	24	Foy Hamilton.....	Beaufort, N. C.....	Atlantic, N. C.
9	Pas.	1	45	G. P. Heldt.....	St. Louis, Mo.....	4135 Pleasant Street.
10	Fsh.	4	b 40	John Rados.....	Los Angeles, Calif.....	1811 South Patton Street, San Pedro, Calif.
11	Pas.	2	20	C. D. Ouzts.....	Apalachicola, Fla.....	Wakulla, Fla.
12	Fsh.	5	b 230	Louls Ursich.....	Los Angeles, Calif.....	1060 West Nineteenth Street, San Pedro, Calif.
13	Tow.	1	50	Bryan & Holloway Construction Co. (Fla.).....	Miami, Fla.....	Prosperity Building, Belle Glad, Fla.
14	Drg.	1	70	Parkhill Dredging Co. (Fla.).....	Jacksonville, Fla.....	Florida Theatre Building.
15	Fsh.	6	100	Libby McNeill & Libby, (Me.).....	Seattle, Wash.....	88 Hamlin Street.
16	Fsh.	1	30	Ernest Woolard.....	Wilmington, N. C.....	
17	Frb.	4	b 1,120	City of Portland (Oreg.).....	Portland, Oreg.....	Spalding Building.
18	Oys.	2	36	E. Thomas Somers.....	Cape Charles, Va.....	Bloxom, Va.
19	Frt.	3	37	William J. Champion.....	Newport, R. I.....	27 West Pelham Street.
20	Tow.	5	350	Wilmington Transportation Co. (Calif.).....	Los Angeles, Calif.....	Wilmington, Calif.
21	Frt.	1	70	Richard C. Davidson.....	New London, Conn.....	15 Blackball Street.
22	Fsh.	1	80	L. C. Davis.....	Beaufort, N. C.....	
23	Pas.	2	b 60	John M. Bledsoe.....	Los Angeles, Calif.....	3331 Carolina Street, San Pedro, Calif.
24	Cod.	26	180	The Dawn (Mass.).....	Boston, Mass.....	36 Fish Pier, South Boston, Mass.
25	Pas.	1	b 30	Elmer Hanley.....	San Francisco, Calif.....	43 Woodrow Street, Daly City, Calif.
26	Pas.	1	36	Sarah H. Pearson.....	New York, N. Y.....	29 Sportsman Avenue, Free- port, N. Y.
27	Fsh.	2	30	Henry Lofall.....	Seattle, Wash.....	Poulsbo, Wash.
28	Fsh.	3	b 45	Leslie Cornell.....	Millwaukee, Wis.....	Washington Island, Wis.
29	Fsh.	2	36	Chatham Oyster Co. (Ga.).....	Savannah, Ga.....	401 West Bay Street.
30	Fsh.	1	24	George Denges.....	Philadelphia, Pa.....	678 North Pearl Street, Bridgeton, N. J.
31	Tow.	1	b 60	Enterprise Contracting Co. (Pa.).....	Pittsburgh, Pa.....	Bessemer Building.
32	Fsh.	2	b 30	F. H. Sahlman.....	Fernandina, Fla.....	Box 667.
33	Fsh.	4	18	Plymouth Willis.....	Beaufort, N. C.....	Morehead City, N. C.
34	Pas.	2	65	William W. Howd.....	Miami, Fla.....	c/o Chamber of Commerce Dock, Miami, Fla.
35	Fsh.	2	40	Magnus Thompson.....	St. Augustine, Fla.....	Box 894.
36	Fsh.	1	40	Mary E. Achtenberg.....	Wilmington, Del.....	Little Rock, Del.
37	Fsh.	1	32	Henry O. Wright.....	Newport News, Va.....	226 Poplar Avenue.
38	Pas.	1	20	J. Elmer Wimetz.....	Philadelphia, Pa.....	1262 Langham Avenue, Cam- den, N. J.
39	Frt.	1	90	Pacific Coast Aggregates (Calif.).....	San Francisco, Calif.....	85 Second Street.
40	Tnk.	39	2,800	Socony-Vacuum Oil Co. (N. Y.).....	New York, N. Y.....	20 Broadway.
41	Frt.	7	360	Erie Railroad Co. (N. Y.).....	do.....	60 Church Street.
42	Frt.	2	45	Sea Coast Oil & Supply Co. (Ga.).....	Savannah, Ga.....	Savannah Bank & Trust Building.
43	Frt.	4	60	Stevens Line Co. (S. C.).....	Charleston, S. C.....	Yonges Island, S. C.
44	Fsh.	2	30	Alvin Hull.....	Bellingham, Wash.....	Mount Vernon, Wash.
45	Tow.	1	27	Clooney Construction & Towing Co. (La.).....	Lake Charles, La.....	Westlake, La.
46	Pas.	1	75	William N. Sweet.....	Burlington, Vt.....	Chazy, N. Y.
47	Tow.	4	500	Ford Motor Co. (Del.).....	Detroit, Mich.....	Dearborn, Mich.
48	Fsh.	6	30	Joseph G. Johnson.....	Seattle, Wash.....	Tacoma, Wash.
49	Fer.	2	35	Agaton Olson.....	do.....	R. F. D. 2, Anacortes, Wash.
50	Tow.	1	65	Shaver Transportation Co. (Oreg.).....	Portland, Oreg.....	Foot North St. Louis Ave- nue.
51	Oys.	1	18	Abram B. Smith.....	New York, N. Y.....	Freeport, N. Y.
52	Frt.	1	25	Reliable Fuel Supply Co. (N. Y.).....	do.....	369 Fifty-third Street (B).
53	Fsh.	8	90	Shepard Point Packing Co. (Wash.).....	Seward, Alaska.....	Cordova, Alaska.
54	Frt.	1	18	Doty Fish Co. (Wash.).....	Astoria, Oreg.....	Kalama, Wash.
55	Pas.	1	42	Auxiliary Sloop Dee Dee (N. Y.).....	New York, N. Y.....	303 West Forty-second Street.
56	Pas.	1	212	Vernon A. Smith.....	St. Augustine, Fla.....	142 Marine Street.
57	Fsh.	4	100	Uganik Fisheries (Alaska).....	Seward, Alaska.....	
58	Misc.	2	14	Wm. Dobbertin.....	New Orleans, La.....	Lake Charles, La.
59	Fsh.	7	40	Louis Pfundt.....	Seattle, Wash.....	611 Railroad Street, Shelton, Wash.
60	Frt.	1	20	E. H. Wallace.....	Portland, Me.....	Peaks Island, Me.
61	Fsh.	5	240	Lake & Danenhower (N. Y.).....	Bridgeport, Conn.....	
62	Fsh.	14	350	California Packing Corporation (N. Y.).....	San Diego, Calif.....	101 California Street, San Francisco, Calif.

† Formerly ga. s. Dawn.
‡ Formerly ga. s. Dawn.

§ Formerly ga. s. Crowley No. 5.
¶ Formerly ga. s. Spencer.

Line No.	Official No.	Signal and radio-call letters	Rig	Name of vessel	Tonnage		Register dimensions			When built	Where built
					Gross	Net	Length	Breadth	Depth		
					Feet						
1	231875		Ga. s.	Defender	9	6	35.5	8.8	4.1	1932	Newport Fla.
2	219976		Ga. s.	Defense	26	20	47.6	13.4	6.3	1920	Seattle, Wash.
3	157326		Ga. s.	Defiance	7	6	29.0	12.8	3.2	1891	Patchogue, N. Y.
4	205643		Ga. s.	Defiance	16	11	40.7	13.9	4.3	1908	Fairbank, Md.
5	212195		Ol. s.	Defiance (composite)	96	59	91.5	22.5	7.0	1914	Bath, Me.
6	216875	WTBS	El. s.	DEFIANCE +⊙	7,572	4,826	456.1	56.0	35.1	1918	Alameda, Calif.
7	218163		Ga. s.	Defiance	14	12	38.4	10.5	3.4	1919	Warroad, Minn.
8	223853		Ga. s.	Defiance	9	6	35.7	11.8	4.1	1924	Bridgeton, N. J.
9	226366		Ol. s.	Defiance	444	295	156.6	49.2	13.6	1927	Gig Harbor, Wash.
10	226049		Ga. s.	Defy	18	12	37.9	12.5	5.1	1926	Ketchikan, Alaska.
11	157651		Ga. s.	De Haro	9	6	32.4	8.8	3.2	1902	Whatecom, Wash.
12	230046		Ol. s.	De Luxe	14	10	45.0	9.6	5.4	1930	Long Beach, Calif.
13	229769		Ga. s.	Del K.	13	11	37.2	12.5	4.3	1927	West Haven, Conn.
14	225032		Ol. s.	Del-Mar-Va	106	72	74.4	22.0	7.3	1926	Rtark, Va.
15	226676		Ol. s.	Del Monte	103	60	81.7	22.0	8.1	1927	San Diego, Calif.
16	231026		Ol. s.	Delanco	17	11	46.1	13.2	6.0	1931	Delanco, N. J.
17	209961		Ol. s.	Deland	252	232	100.0	22.0	5.7	1912	South Jacksonville, Fla.
18	215739		Ga. s.	Delaware	12	8	48.0	12.0	4.5	1917	Petersburg, Alaska.
19	216545		Ol. s.	Delaware	13	9	45.0	11.8	4.4	1918	Los Angeles, Calif.
20	228926		Cl. s.	Delight	27	18	45.8	13.6	6.8	1929	Seattle, Wash.
21	233812		Ga. s.	Delight	10	6	36.0	10.7	4.0	1917	Fernandina, Fla.
22	231873		Ga. s.	Delify	11	6	33.0	12.3	3.7	1932	Bayport, N. Y.
23	234075		Ga. s.	Delinez	8	7	31.0	9.9	3.6	1935	Seattle, Wash.
24	203642		Ga. s.	Delivery II	45	30	69.2	15.2	6.0	1906	Tottenville, N. Y.
25	214025		Ga. s.	Delivery No. 4	64	43	59.8	20.6	7.5	1910	do.
26	220479	KLFB	Ol. s.	DELIVERY No. 5	189	128	109.4	25.1	10.9	1920	Mariners Harbor, N. Y.
27	222812		Ga. s.	Dell	8	7	36.0	12.5	3.0	1923	Wrangell, Alaska.
28	223866		Ga. s.	Della Reed	14	10	46.2	12.1	3.8	1924	Deltaville, Va.
29	231044		Ga. s.	Delma M	18	15	37.0	12.0	4.0	1931	Morehead City, N. C.
30	209619		Ga. s.	Dematia	10	8	43.4	10.5	4.4	1912	San Pedro, Calif.
31	224209		Ol. s.	Delos H. Smith	50	40	53.7	13.9	6.6	1924	Marinette, Wis.
32	209265		Ga. s.	Delphine	8	7	37.6	9.8	4.8	1911	Neponset, Mass.
33	213505		Ga. s.	Delphine	17	10	47.3	15.7	3.8	1915	Crittenden, Va.
34	233463		Ol. s.	Delphine	17	5	43.2	11.0	4.3	1934	Chanvin, La.
35	221135		Ga. s.	Delrey 2d	9	5	38.0	12.0	4.5	1921	Groton, Conn.
36	202988		Ga. s.	Delta	8	6	35.5	11.2	4.4	1906	East Boothbay, Me.
37	217948		Ga. s.	Delta	27	22	54.0	12.8	3.9	1904	Madisonville, La.
38	226063		Ga. s.	Delta	13	8	43.0	12.1	4.1	1926	Sausalito, Calif.
39	232829		Ga. s.	Delta	6	5	29.0	8.8	3.8	1933	Ketchikan, Alaska.
40	228171		Ga. s.	DELTA STANDARD	111	52	97.1	22.1	5.3	1929	San Francisco, Calif.
41	227036		Ol. s.	Delwood	42	28	56.9	15.4	5.9	1928	Seattle, Wash.
42	116483		Ga. s.	Dento	17	14	40.0	15.5	3.8	1892	Bayport, N. Y.
43	209757		Ga. s.	Denver	8	5	29.5	10.0	3.5	1912	Tacoma, Wash.
44	232362		Ol. s.	Denver	29	13	50.2	15.1	4.0	1933	Pascagoula, Miss.
45	232588		Ga. s.	Department of Docks No. 5	10	6	37.5	8.8	4.3	1918	Portsmouth, Va.
46	223589		Ga. s.	Department of Docks No. 6	10	6	37.5	8.8	4.3	1918	San Francisco, Calif.
47	210144		Ga. s.	Dependent	22	18	58.0	16.5	4.3	1912	Washington, N. C.
48	232378		Ga. s.	Dermott I	8	6	29.6	8.1	3.7	1919	Sitka, Alaska.
49	6898		Ga. s.	Desire	8	5	30.6	12.5	3.9	1876	Groton, Conn.
50	214918		Ol. s.	Desire	36	21	58.0	15.6	8.2	1914	Osterville, Mass.
51	157309		Ga. s.	Desiree	11	7	33.5	12.5	4.8	1885	Brooklyn, N. Y.
52	224167		Ga. s.	Desoto	18	11	49.2	13.7	3.0	1924	Morgan City, La.
53	230465		Ga. s.	Desoto	9	6	41.2	12.0	2.6	1929	Golden Meadow, La.
54	205255		Ol. s.	Despatch	14	9	45.9	10.1	4.1	1908	Oakland, Calif.
55	214319		Ol. s.	Despatch	15	10	47.0	14.7	4.3	1916	Erle, Pa.
56	223521		Ol. s.	Despatch	48	31	61.1	16.0	7.5	1921	Gulfport, Miss.
57	213454		Ga. s.	Despatch No. 1	33	7	50.5	15.2	6.9	1915	San Francisco, Calif.
58	209236		Ol. s.	Despatch No. 2	37	19	62.2	18.0	0.0	1911	do.
59	214365		Ga. s.	Despatch No. 3	29	19	55.7	16.3	5.8	1916	San Diego, Calif.
60	215043		Ga. s.	Despatch No. 4	28	10	60.0	14.2	6.8	1917	Los Angeles, Calif.
61	222231		Ga. s.	DETROIT	82	68	61.9	21.0	6.4	1922	Bay City, Mich.

¹ Formerly ga. w. Lusterlite.

² Formerly { a ga. s. Delaware, b British ga. s. Delaware,

³ Formerly ga. s. Sarah McCune

⁴ Formerly U. S. Navy ga. s. No. 3126.

⁵ Formerly U. S. Navy ga. s. No. 3322,

Line No.	Service	Crew	Horse-power	Name of owner	Home port	Address of owner
1	Pas.	2	20	C. D. Ouzts.....	Apalachicola, Fla.....	Wakulla, Fla.
2	Fsh.	4	45	Karl L. Farstad.....	Ketchikan, Alaska.....	c/o Deputy Collector of Customs.
3	Msc.	1	12	Bernard Westerbeke.....	New York, N. Y.....	West Sayville, N. Y.
4	Msc.	1	24	Leo Lawrence.....	Baltimore, Md.....	1009 Patapsco Street.
5	Frt.	6	100	Norfolk-Baltimore & Carolina Line (Va.).....	Norfolk, Va.....	Clyde Line Pier 2.
6	Frt.	42	4,800	U. S. Shipping Board.....	San Francisco, Calif.....	369 Pine Street.
7	Frt.	2	18	Sophia Rader.....	Duluth, Minn.....	Warroad, Minn.
8	Fsh.	1	21	Louis P. Moore.....	Philadelphia, Pa.....	Bridgton, N. J.
9	Pas.	7	360	Washington Navigation Co. (Wash.).....	Tacoma, Wash.....	Oig Harbor, Wash.
10	Fsh.	2	40	J. T. Brown.....	Ketchikan, Alaska.....	Craig, Alaska.
11	Tow.	2	25	Peck Bros. Towing Co. (Wash.).....	Seattle, Wash.....	1418 Grand Avenue, Everett, Wash.
12	Pas.	2	90	De Luxe Water Taxi Co. (Calif.).....	Los Angeles, Calif.....	1761 Water Street, Long Beach, Calif.
13	Pas.	1	40	Louis R. Horton.....	Hartford Conn.....	28 Pelham Road, West Hartford, Conn.
14	Frt.	3	70	William E. Vallant.....	Wilmington, Del.....	Laurel, Del.
15	Fsh.	8	225	California Packing Corporation (N. Y.).....	Los Angeles, Calif.....	125 Fish Harbor Wharf, Terminal Island, Calif.
16	Tow.	1	100	Frederick Snare Corporation (N. Y.).....	Philadelphia, Pa.....	1524 Chestnut Street.
17	Frt.	5	170	St. Johns River Line Co. (Del.).....	Jacksonville, Fla.....	Foot Ocean Street.
18	Fsh.	2	36	L. M. Johnson.....	Juneau, Alaska.....	Craig, Alaska.
19	Pas.	3	6 45	J. J. Kozlowski.....	Los Angeles, Calif.....	1116 West Twentieth Street, Rochelle, N. Y.
20	Fsh.	4	20	Henry Otterlel.....	Sitka, Alaska.....	c/o U. S. Customs.
21	Fsh.	2	24	F. A. Lokey.....	Fernandina, Fla.....	210 North Third Street.
22	Fsh.	1	60	Herbert E. Downs.....	New York, N. Y.....	127 East Main Street, Riverhead, N. Y.
23	Fsh.	2	15	F. P. Stillick.....	Seattle, Wash.....	North Bend, Wash.
24	Tnk.	3	100	Standard-Vacuum Transportation Co. (Del.).....	New York, N. Y.....	26 Broadway.
25	Frt.	3	150	Socony-Vacuum Oil Co. (N. Y.).....	do.....	Do.
26	Frt.	3	220	do.....	do.....	Do.
27	Msc.	2	65	Peter Beaudrie.....	Wrangell, Alaska.....	North First Street.
28	Frt.	2	14	Wm. J. Adams.....	Crisfield, Md.....	Morehead City, N. C.
29	Pas.	2	40	Arthur M. Midgott, jr.....	Beaufort, N. C.....	325 West Eighteenth Street, San Pedro, Calif.
30	Fsh.	2	25	Mary Tudor.....	Los Angeles, Calif.....	Oscoda, Mich.
31	Fsh.	5	75	Joseph Morauski.....	Port Huron, Mich.....	1601 Voorhies Avenue (B).
32	Fsh.	1	30	Walter H. Montague.....	New York, N. Y.....	Eclipse, Va.
33	Frt.	1	50	E. H. Newman.....	Norfolk, Va.....	Houma, La.
34	Tow.	2	75	Arthur R. Cenac.....	New Orleans, La.....	Box 102, Montauk, L. I., N. Y.
35	Fsh.	2	35	William Belber.....	New York, N. Y.....	Ferry Wharf, Marblehead, Mass.
36	Pas.	1	37	Marblehead Transportation Co. (Mass.).....	Salem, Mass.....	Lake Arthur, La.
37	Frt.	3	36	Adam Nunez.....	Lake Charles, La.....	Monterey, Calif.
38	Tow.	2	6 60	R. B. Hoffman.....	San Francisco, Calif.....	225 Bush Street.
39	Fsh.	2	16	Alf Peterson.....	Wrangell, Alaska.....	Pier A.
40	Tnk.	2	6 300	Standard Oil Co. of California (Del.).....	San Francisco, Calif.....	500 Fifth Avenue.
41	Tow.	2	100	Carey Davis Tug & Barge Co. (Wash.).....	Seattle, Wash.....	1292 Westlake Avenue, North.
42	Msc.	3	60	Dr. Albert Westlake.....	New York, N. Y.....	2919 Bruxelles Street.
43	Fsh.	1	25	B. E. James.....	Seattle, Wash.....	Municipal Building.
44	Tow.	3	120	A. Morovich.....	New Orleans, La.....	Do.
45	Msc.	2	60	City of New York.....	New York, N. Y.....	South Creek, N. C.
46	Msc.	2	30	do.....	do.....	15 Dooley Street (B).
47	Frt.	2	100	H. E. Day.....	Washington, N. O.....	109 Main Street.
48	Msc.	1	16	Teresa Grossman.....	Sitka, Alaska.....	90 West Kinney Street.
49	Fsh.	1	32	John Lundell.....	New York, N. Y.....	1813 Dauphine Street.
50	Cod.	8	45	Michael Kennedy.....	Gloucester, Mass.....	Cut Off, La.
51	Pas.	2	35	John Buhl.....	Newark, N. J.....	Third and Channel Streets.
52	Fsh.	2	30	Luke S. Tesvich.....	New Orleans, La.....	Foot Wayne Street.
53	Fsh.	2	30	Amedee Cheramie.....	do.....	200 Howard Avenue.
54	Tow.	1	6 60	Henry J. Thiemann.....	San Francisco, Calif.....	225 Bush Street.
55	Fsh.	1	70	Lay Brothers Fisheries (Ohio).....	Sandusky, Ohio.....	4351 Alhambra Avenue.
56	Tow.	3	170	Podd Engineering Dry Dock & Repair Co. (La.).....	New Orleans, La.....	225 Bush Street.
57	Tow.	1	110	Standard Oil Co. of California (Del.).....	San Francisco, Calif.....	Do.
58	Tow.	1	6 125	Rohl-Connelly Co. (Nev.).....	Los Angeles, Calif.....	530 East Elizabeth Street.
59	Pas.	1	135	Standard Oil Co. of California (Del.).....	San Francisco, Calif.....	
60	Pas.	2	125	do.....	do.....	
61	Pas.	6	60	John C. Dahmer.....	Detroit, Mich.....	

⁶ Formerly ga. s. Lou Chandler.
⁷ Formerly ga. s. Crowley No. 16.

⁵ Formerly ga. s. R. M. Creswell.
⁹ Formerly ga. s. Infallible.

Line No.	Official No.	Signal and radio-call letters	Rlg	Name of vessel	Tonnage		Register dimensions			When built	Where built
					Gross	Net	Length	Breadth	Depth		
					Feet						
					Feet	Feet	Feet				
1	223905	KLFC	El. s.	¹ DETROIT	186	126	99.0	24.0	10.6	1924	Mariners Harbor, N. Y.
2	223349		El. s.	² DETROITER	1,460	840	250.6	42.2	15.7	1923	Ashabula, Ohio
3	218574		Ga. s.	Deuchland	45	38	75.3	18.2	4.0	1910	Morehead City, N. C.
4	232932		Ol. s.	Devinal	14	6	38.7	11.4	4.3	1927	St. Augustine, Fla.
6	229296		Ga. s.	Dew Drop	13	8	35.8	12.2	3.1	1929	Golden Mendow, La.
7	231913		Ga. s.	Dew Drop	10	7	43.9	10.4	3.8	1932	Crisfield, Md.
6	210595		Ga. s.	Dewey	18	12	50.2	13.6	5.2	1912	Ellotts, Md.
8	220703		Ga. p.	DEWEY	25	25	58.0	16.0	3.0	1920	Dubuque, Iowa
9	231974		Ga. s.	Dewey	7	5	33.9	10.8	3.8	1918	Mobile, Ala.
10	226111		Ol. s.	DEWITT CLINTON	30	11	42.3	14.0	6.0	1926	East Boothbay, Me.
11	157358		Ga. s.	Diadem	9	9	47.3	12.9	3.1	1892	North River, N. C.
12	167244		Ga. s.	Diamond	9	9	27.0	13.5	4.6	1889	Noank, Conn.
13	224884		Ga. s.	Diamond	7	5	31.0	10.4	2.6	1924	Montegut, La.
14	232753		Ga. s.	DIAMOND	52	35	54.5	16.0	4.0	1933	Clinton, Iowa
15	233649		Ga. s.	Diamond	8	6	30.6	9.7	2.8	1933	Leland, Mich.
16	231141		Ga. s.	³ DIAMOND A	23	19	54.8	10.3	4.9	1931	Memphis, Tenn.
17	208531		Ol. s.	Diamond B	12	8	43.1	10.0	3.8	1911	Seattle, Wash.
18	222989		Ga. s.	Diamond C	8	5	32.0	9.4	3.4	1923	Hydaberg, Alaska
19	227641		Ol. s.	⁴ Diamond K	17	11	37.6	10.6	5.7	1928	Everett, Wash.
20	216856	Ga. s.	Diamond T	11	8	35.7	11.0	4.4	1918	Ketchikan, Alaska	
21	230700	Ga. s.	Diamond U	10	9	30.7	8.6	5.7	1931	Los Angeles, Calif.	
22	226478	Ga. s.	Diamond Z	33	28	50.4	14.4	6.4	1927	Dockton, Wash.	
23	204451	Ga. s.	Diana	25	20	60.5	12.4	8.0	1906	Manitowoc, Wis.	
24	211767	Ga. s.	Diana	13	9	37.6	10.9	4.7	1913	Tacoma, Wash.	
25	225325	Ol. s.	Diana	33	22	53.5	14.9	6.7	1926	Seattle, Wash.	
26	231277	Ga. s.	Diana	33	25	60.6	14.5	5.5	1931	New Brunswick, N. J.	
27	231592	Ga. s.	Diana	11	10	37.4	11.3	3.5	1932	Harrington, Del.	
28	233588	Ga. s.	Diana	8	6	32.2	11.0	3.8	1934	Belmar, N. J.	
29	231425	Ga. s.	Diane	16	10	37.3	11.5	5.5	1931	Bremerton, Wash.	
30	233359	Ga. s.	Diane	16	11	38.2	11.2	4.9	1930	Lantana, Fla.	
31	211423	Ga. s.	Dianthus (composite)	60	38	62.0	17.0	7.8	1913	Bristol, R. I.	
32	223040	Ga. s.	Dichosa	10	8	41.0	13.0	3.8	1923	Fajardo, P. R.	
33	207818	Ga. s.	Dick	15	10	39.0	11.9	4.5	1910	Seattle, Wash.	
34	222916	Ga. s.	Dick No. 2	8	6	37.3	9.8	3.8	1922	Chincoteague Island, Va.	
35	222917	Ga. s.	Dick No 3	8	6	37.3	9.8	3.8	1922	do.	
36	231559	Ol. s.	⁵ Dictator	71	65	58.7	19.8	7.4	1888	Pubnico, N. S.	
37	213133	Ga. s.	⁶ Dieksndee	45	31	53.2	17.0	5.2	1914	Miami, Fla.	
38	226603	Ga. s.	Diddy, Jr.	8	5	33.5	10.3	3.7	1927	Fairton, N. J.	
39	214133	Ol. s.	Diehless	32	18	59.2	16.3	5.6	1916	Astoria, Oreg.	
40	223161	Ol. s.	Diesel	11	7	45.0	11.6	3.5	1923	Prosper, Oreg.	
41	226116	Ol. w.	DIESEL	52	37	73.6	16.0	4.0	1926	Pittsburgh, Pa.	
42	202805	Ol. s.	⁷ Diligent	28	19	46.3	15.2	6.1	1906	Bristol, Me.	
43	201819	Ga. s.	Dillard	12	6	42.0	13.7	3.5	1905	Wheaton, Va.	
44	218130	Ga. s.	Dime	7	6	32.8	9.1	4.1	1919	Seattle, Wash.	
45	232640	Ol. s.	Dino Grand	15	6	40.0	12.4	4.2	1927	Fernandina, Fla.	
46	157537	Ol. s.	Director	24	16	43.5	14.0	6.3	1899	Long Island City, N. Y.	
47	215283	Ga. s.	Dirgo	20	16	44.6	12.6	5.5	1917	Keyport, Wash.	
48	223157	Ga. s.	⁸ Dirgo First	59	16	71.0	21.0	9.4	1923	South Freeport, Me.	
49	232189	Ol. s.	Discoverer	118	93	84.8	18.0	10.1	1933	Seattle, Wash.	
50	221448	Ol. s.	Discovery	15	10	39.0	11.2	5.3	1921	do.	
51	212986	Ga. s.	DISPATCH	14	12	60.0	9.0	3.0	1914	Owensboro, Ky.	
52	229951	Ol. s.	Dispatch	14	9	46.5	11.3	4.8	1918	Los Angeles, Calif.	
53	228831	Ol. s.	Dispatch Boat No. 2	11	6	44.2	10.0	5.0	1929	Chicago, Ill.	
54	208407	Ga. s.	⁹ Ditto	10	7	27.3	10.5	3.2	1911	Seattle, Wash.	
55	213523	Ga. s.	Diver	7	6	27.5	7.8	3.2	1907	Sturgeon Bay, Wis.	
56	127272	Ol. s.	¹⁰ Dividend	49	26	56.4	16.9	7.0	1898	Olympia, Wash.	
57	207846	Ol. s.	Dix	20	8	59.0	12.5	4.7	1910	Portland, Oreg.	
58	207023	Ol. s.	¹¹ Dix II	14	10	44.8	11.2	3.0	1909	Astoria, Oreg.	
59	232620	Ol. s.	Dix III	22	12	54.4	13.6	4.9	1933	Portland, Oreg.	

¹ Formerly ol. s. P. R. R. No. 16.² Formerly ol. s. Twin Cities.³ Formerly ga. s. Diamond C.⁴ Formerly ol. s. Pardner.

[Canadian schooner Will o' the Wisp.

⁵ Formerly ga. s. Marion Phyllis.⁶ ga. s. Martha E.⁷ Formerly ga. y. Myone.

Line No.	Serv-ice	Crew	Horse-power	Name of owner	Home port	Address of owner
1	Tow.	6	575	Pennsylvania Railroad Co. (Pa.)	New York, N. Y.	Jersey City, N. J.
2	Frt.	17	500	National Motorship Corporation (Del.)	Wilmington, Del.	7 West Tenth Street.
3	Fsh.	21	60	Beaufort Fisheries	Beaufort, N. C.	
4	Fsh.	2	40	Joseph R. Sousa	St. Augustine, Fla.	c/o J. S. Carinhas, Box 1134.
5	Fsh.	1	16	Julio H. Landry	New Orleans, La.	Grand Isle, La.
6	Msc.	2	30	George L. Evans	Crisfield, Md.	Rhodes Point, Md.
7	Frt.	2	24	Herman H. Evans	do.	Ewell, Md.
8	Fer.	2	18	Klindt-Gelger Canning Co. (Wis.)	Milwaukee, Wis.	Cassville, Wis.
9	Oys.	2	10	Edd Van Vliet	Apalachicola, Fla.	
10	Tow.	4	120	State of New York	Albany, N. Y.	Public Works Building.
11	Msc.	3	16	George A. Clayville	Cape Charles, Va.	Chincoteague, Va.
12	Frt.	2	16	Edward Lussier	New London, Conn.	Westerly, R. I.
13	Fsh.	2	10	Ernest Pitre	New Orleans, La.	Golden Meadow, La.
14	Tow.	1	200	Joseph Moltzer	Dubuque, Iowa	295 Madison Avenue, New York, N. Y.
15	Fsh.	3	b 35	Warren Price	Grand Haven, Mich.	Leland, Mich.
16	Tow.	1	120	Patton-Tully Transportation Co. (Tenn.)	Memphis, Tenn.	Bleckford Station.
17	Tow.	2	40	Foss Launch & Tug Co. (Wash.)	Tacoma, Wash.	400 Dock Street.
18	Fsh.	1	15	Gilbert Charles	Ketchikan, Alaska	Ilydaberg, Alaska.
19	Tow.	2	60	K. & K. Timber Co. (Wash.)	Seattle, Wash.	2912 Rucker Avenue, Everett, Wash.
20	Fsh.	1	20	H. R. Thompson	Ketchikan, Alaska	
21	Pas.	2	b 81	L. J. Klimes	Los Angeles, Calif.	417 Holmes Avenue, Ontario, Calif.
22	Tow.	5	100	Washington Pulp & Paper Corporation (Va.)	Port Angeles, Wash.	Seattle, Wash.
23	Frt.	3	60	John O. Anderson	Milwaukee, Wis.	Washington Island, Wis.
24	Fsh.	1	20	Valno Kallio	Juneau, Alaska	Box 1323.
25	Fsh.	6	60	Ed Mathisen	Seattle, Wash.	513 North Seventy-third Street.
26	Pas.	1	200	John J. Zeigler	Perth Amboy, N. J.	New Brunswick, N. J.
27	Pas.	1	28	Willis Johnson	Wilmington, Del.	Bowers, Del.
28	Fsh.	5	35	George Manich	Philadelphia, Pa.	c/o United Fish Co. Seaside Park, N. J.
29	Fsh.	1	50	P. D. Doyle	Seattle, Wash.	800 Pacific Avenue, Bremerton, Wash.
30	Pas.	2	360	E. H. Scott	Miami, Fla.	603 North Olive Street, West Palm Beach, Fla.
31	Oys.	4	100	William B. Stowman	Philadelphia, Pa.	Dorchester, N. J.
32	Pas.	2	50	Juan F. Robles	San Juan, P. R.	Vieques, P. R.
33	Fsh.	4	27	Gus Strand	Juneau, Alaska	1215 Spur Street, Aberdeen, Wash.
34	Fsh.	6	24	Arthur R. Myers	Philadelphia, Pa.	Barnegat City, N. J.
35	Fsh.	6	24	do.	do.	Do.
36	Frt.	3	60	Hallwell & Neilsen (N. J.)	Newark, N. J.	655 Main Avenue, Passaic, N. J.
37	Pas.	3	b 48	Florence Cole	St. Augustine, Fla.	705 Auditorium Boulevard, Daytona Beach, Fla.
38	Pas.	1	16	David Strain	Philadelphia, Pa.	Mantua, N. J.
39	Frt.	1	45	Columbia River Packers Association (Oreg.)	Astoria, Oreg.	Foot Sixth Street.
40	Tow.	1	65	F. E. Drano	Marshfield, Oreg.	Bandon, Oreg.
41	Tow.	2	120	Clyde Paden	Pittsburgh, Pa.	201 Water Street.
42	Tow.	1	95	Goodrich Transportation Co. (R. I.)	New Haven, Conn.	Forbes Avenue and water front.
43	Frt.	2	14	C. T. Slaughter	Reedville, Va.	Morattico, Va.
44	Fsh.	1	16	Techen Longcarp	Seward, Alaska	Anchorage, Alaska.
45	Fsh.	2	30	Felice Gollno	St. Augustine, Fla.	Box 927.
46	Tow.	3	110	Anna P. Ganer	Philadelphia, Pa.	Collingswood, N. J.
47	Fsh.	2	40	Ingvald Jorgenson	Tacoma, Wash.	3731 North Twenty-ninth Street.
48	Cod.	9	70	Dirlgo Fish Co. (Me.)	Portland, Me.	Union Wharf.
49	Frt.	8	200	Heinle Berger	Seward, Alaska	Kasilof, Alaska.
50	Fsh.	4	40	O. Fjelde	Ketchikan, Alaska	c/o Sunde & d'Evers Co.
51	Pas.	2	36	S. P. Elliott	St. Louis, Mo.	East St. Louis, Mo.
52	Pas.	2	b 50	R. F. Wilson	Los Angeles, Calif.	Milhu Pier, Pacific Palisades, Calif.
53	Msc.	2	150	Great Lakes Dredge & Dock Co. (N. J.)	Chicago, Ill.	104 South Michigan Avenue.
54	Fsh.	6	27	H. T. Jensen	Seattle, Wash.	2252 West Fifty-eighth Street.
55	Fsh.	4	b 40	Victor Neman	Milwaukee, Wis.	Sturgeon Bay, Wis.
56	Tow.	2	125	Bellingham Tug & Barge Co. (Wash.)	Bellingham, Wash.	Roeder Avenue and B Street.
57	Tow.	1	200	Harbor Towing Co. (Oreg.)	Portland, Oreg.	Falling Building.
58	Pas.	1	65	do.	do.	Do.
59	Pas.	2	90	do.	do.	Do.

¹ Formerly ga. s. Daniel and Carrie.
² Formerly ^a ga. s. Carlton A. Smith.
^b ol. s. Abernance.
³ Formerly ga. s. Peanuts.

¹⁰ Formerly ga. s. ^a City of Olympia.
^b Arab.
¹¹ Formerly ga. s. Henrietta No. 2.

Line No.	Official No.	Signal and radio-call letters	Rig	Name of vessel	Tonnage		Register dimensions			When built	Where built
					Gross	Net	Length	Breadth	Depth		
					Feet			Feet			
1	230386		Ga. s.	Dixiana	13	9	40.1	11.3	3.3	1930	Helena, Ark.
2	157670		Ga. s.	Dixie	14	9	42.0	11.0	4.1	1902	Astoria, N. Y.
8	201824		Ga. s.	Dixie	13	11	37.2	12.2	4.2	1905	Brooklyn, N. Y.
4	202835		Ga. s.	Dixie	10	9	32.0	11.4	3.6	1900	Daytona, Fla.
5	204315		Ga. s.	Dixie	11	6	36.7	12.7	5.3	1907	Lubec, Me.
6	204430		Ol. s.	Dixie	23	16	53.4	14.0	5.6	1907	Scranton, Miss.
7	204994		Ga. s.	Dixie	28	19	61.9	10.8	6.3	1908	Oakland, Calif.
8	205473		Ga. s.	Dixie	8	5	40.0	8.5	2.9	1906	Kitty Hawk, N. C.
9	211107		Ga. s.	Dixie	9	6	46.5	16.0	3.0	1912	Palm Beach, Fla.
10	211957		Ga. s.	Dixie	11	8	38.1	9.2	3.9	1911	Harkers Island, N. C.
11	218521		Ga. s.	Dixie	8	5	30.8	9.3	4.3	1919	Tacoma, Wash.
12	223334		Ga. s.	Dixie	10	6	33.7	11.7	3.6	1921	Shell Bluff, Fla.
13	223892		Ga. s.	Dixie	8	5	34.6	9.9	3.7		Unknown
14	224682		Ga. s.	Dixie	10	7	34.4	10.2	5.0	1925	Houghton, Wash.
15	232320		Ga. s.	Dixie	9	6	36.4	8.2	4.7		Unknown
16	233665		Ga. s.	Dixie	10	8	33.0	9.2	3.0	1911	Eustis, Fla.
17	233838		Ga. s.	Dixie	12	8	42.0	8.0	3.9	1929	Ecorse, Mich.
18	226458		Ga. s.	Dixie II	13	8	38.4	11.2	5.2	1927	Houghton, Wash.
19	217734		Ga. s.	Dixie M	7	5	31.4	8.9	3.7	1919	Gig Harbor, Wash.
20	231344		Ol. s.	Dixie W	13	9	44.6	11.7	4.5	1917	Long Beach, Calif.
21	209353		Ga. s.	Dixie Farm	6	5	32.0	10.2	3.5	1911	Charleston, S. C.
22	210222		Ga. s.	Dixie Queen	25	17	53.4	17.3	3.6	1912	Bollingham, Wash.
23	207266		Ga. s.	Dixon	8	8	37.8	7.6	3.0	1910	Clinton, Iowa
24	217964		Ga. s.	Dixon	13	11	38.0	10.2	4.5	1919	Seattle, Wash.
25	232968		Ga. s.	Doak	9	7	37.1	10.1	4.1	1919	Astoria, Oreg.
26	221753		Ga. s.	Doc	7	5	32.3	10.3	3.7	1921	Lavallette, N. J.
27	231830		Ga. s.	Doc	13	10	38.2	12.2	4.3	1932	Millville, N. J.
28	233146		Ga. w.	Doc John	20	12	48.0	10.0	3.0	1933	Louisville, Ky.
29	157615		Ga. s.	Doctor	22	14	56.5	13.5	5.0	1901	Erie, Pa.
30	232618		Ga. s.	Doctor Bob	8	5	31.0	10.0	4.5	1932	Key West, Fla.
31	224675		Ol. s.	Dodeca	56	38	60.0	18.2	6.4	1925	Port Blakely, Wash.
32	157231		Ol. s.	Dola Lawson	24	15	56.0	15.3	3.9	1888	Orlote, Md.
33	95593		Ga. s.	Dolauradora	33	29	50.2	18.3	7.0	1880	Mystic, Conn.
34	233429		Ol. s.	Dollie	12	7	37.4	12.1	4.3	1934	Galveston, Tex.
35	206589		Ol. s.	Dollie G	11	7	49.6	12.7	3.7	1909	South Jacksonville, Fla.
36	232080		Ga. s.	Dolly	8	6	31.4	9.3	3.6	1922	Ketchikan, Alaska
37	221978	KFAL	Ga. s.	Dolly O	56	32	66.4	18.6	7.4	1922	Dockton, Wash.
38	229845		Ga. s.	Dolly G	10	9	35.7	10.0	2.9	1924	Atlantic, N. C.
39	226024		Ga. s.	Dolly J	8	6	33.4	9.2	4.8	1926	Everett, Wash.
40	225912		Ga. s.	Dolly R	8	5	36.0	10.2	4.2	1926	New York, N. Y.
41	225455		Ga. s.	Dolly Bell II	10	7	24.0	12.2	3.3	1926	Brunswick, Ga.
42	232721	WCFS	El. s.	DOLOMITE I	934	478	205.6	32.0	13.1	1933	Pittsford, N. Y.
43	216172		Ga. s.	Dolores	13	11	32.5	13.9	4.1	1918	Key West, Fla.
44	224774		Ga. s.	Dolores	13	9	37.4	13.1	4.7	1925	Apalachicola, Fla.
45	231173		Ga. s.	Dolores	12	6	38.2	13.3	3.4	1930	Biloxi, Miss.
46	233165		Ga. s.	Dolores	8	7	32.0	9.5	4.5	1934	Clinton, Wash.
47	233995		Ol. s.	Dolores	33	22	49.9	14.4	6.7	1935	Seattle, Wash.
48	231709		Ga. s.	Dolores Ruth	19	12	37.5	12.5	6.3	1932	Lake Charles, La.
49	157702		Ga. s.	Dolphin	9	7	35.0	10.3	2.4	1903	Morehead City, N. C.
50	203386		Ga. s.	Dolphin	11	7	35.0	11.7	3.8	1906	Ballard, Wash.
51	208962		Ga. s.	Dolphin	6	5	30.8	10.8	3.4	1911	Greenport, N. Y.
52	212408		Ga. s.	Dolphin	13	10	33.2	10.9	4.1	1914	Poulsbo, Wash.
53	224571		Ga. s.	Dolphin	80	72	84.7	21.5	9.0	1925	Pensacola, Fla.
54	227599		Ga. s.	Dolphin	22	19	49.9	13.4	5.0	1920	Brooklyn, N. Y.
55	228130		Ga. s.	Dolphin	12	8	37.4	11.0	4.8	1928	Orange, Tex.
56	229271		Ol. s.	Dolphin	16	15	42.5	12.1	5.1	1929	Sausalito, Calif.
57	229770		Ga. s.	Dolphin	9	7	35.7	9.8	3.5	1915	Boston, Mass.
58	231195		Ga. s.	Dolphin	17	7	51.9	13.3	4.5	1931	Susan, Va.
59	233031		Ga. s.	Dolphin	12	10	36.2	11.1	4.3	1925	Port Clinton, Ohio.
60	233069		Ga. s.	Dolphin	14	9	41.2	13.0	4.7	1934	Brooklyn, N. Y.
61	233050		Ga. s.	Dolphin II	8	7	34.4	8.9	4.8	1934	Tacoma, Wash.
62	208853		Ga. s.	Dolphin No. 2	12	8	46.9	10.1	4.5	1911	Alameda, Calif.

1 Formerly Japanese ga. s. New Harbor.

2 Formerly ga. s. {a Henry Butler, b Ventzla.

Line No.	Serv-ice	Crew	Horse-power	Name of owner	Home port	Address of owner
1	Pas.	1	27	John H. Krickel, jr.	Memphis, Tenn.	Heleua, Ark.
2	Pas.	1	50	Isaac E. Hanna	Providence, R. I.	201 Pawtucket Avenue, Pawtucket, R. I.
3	Pas.	3	35	John J. Arvo	Bridgeport, Conn.	Pulaski & Water Streets, Stamford, Conn.
4	Pas.	1	32	Jackson Foster	St. Augustine, Fla.	Box 251, Port Orange, Fla.
5	Frt.	1	25	Raymond J. Andrews	Eastport, Me.	Lubec, Me.
6	Tow	3	200	A. M. Hyer	Pensacola, Fla.	711 South Palafox Street.
7	Tow.	1	b 125	Roberts Island Dredging and Improvement Co. (Calif.)	San Francisco, Calif.	508 Fifth Street, Antloch, Calif.
8	Frt.	1	8	J. E. Barnes	Elizabeth City, N. C.	South Mills, N. C.
9	Pas.	1	50	Dixie Transportation Co. (Fla.)	Miami, Fla.	Pier 7, City Yacht Basin.
10	Pas.	1	30	C. O. Dawson	Beaufort, N. C.	Kinston, N. C.
11	Fsh.	2	10	L. A. Slingerland	Ketchikan, Alaska	Tacoma, Wash.
12	Tow.	2	36	Arthur F. Senior	Miami, Fla.	West Palm Beach, Fla.
13	Msc.	1	25	Peter B. Peterson	New York, N. Y.	6915 Shore Road (B).
14	Fsh.	1	16	Hugo Erickson	Seattle, Wash.	1707 West Fifty-ninth Street.
15	Pas.	1	100	George A. Dixon	Perth Amboy, N. J.	228 Sheridan Avenue, Roselle Park, N. J.
16	Pas.	1	45	Fred E. Bassett	St. Augustine, Fla.	Box 1239, Eustis, Fla.
17	Misc.	1	b 90	Merritt-Chapman & Whitney Corporation (Del.)	Detroit, Mich.	Marion Building, Cleveland, Ohio.
18	Fsh.	2	27	Bernard Thompson	Seattle, Wash.	5102 Palatine Avenue
19	Fsh.	2	14	George P. Kounkol	Ketchikan, Alaska	
20	Fsh.	2	b 45	Matt J. Walsh	Los Angeles, Calif.	Fifth Street Landing.
21	Frt.	2	12	Edward L. Bailey	Charleston, S. C.	Edisto Island, S. C.
22	Fsh.	7	60	New England Fish Co. (Me.)	Boston, Mass.	44 Boston Fish Pier.
23	Pas.	1	20	R. H. Espy	Chicago, Ill.	Dixon, Ill.
24	Fsh.	2	20	I. Goldstein	Juneau, Alaska	
25	Fsh.	2	16	Henry Nelson	Astoria, Oreg.	103 Washington Street.
26	Fsh.	6	20	Perry T. Holmes	Philadelphia, Pa.	Ship Bottom, N. J.
27	Fsh.	2	50	Luther Ceresse	do.	R. F. D., Cape May Court House, N. J.
28	Pas.	1	60	W. R. R. Laveille	Louisville, Ky.	936 Audubon Parkway.
29	Tow.	2	200	Charles V. Fix	Buffalo, N. Y.	1826 Niagara Street.
30	Fsh.	2	b 15	R. W. Rider	Key West, Fla.	Islamorada, Fla.
31	Tow.	3	200	Lincoln County Tug & Barge Co. (Oreg.)	Portland, Oreg.	808 Northwestern Bank Bldg.
32	Frt.	1	45	H. L. Corkran	Norfolk, Va.	Crittenden, Va.
33	Pas.	3	50	Jacob G. Glaessgen	New York, N. Y.	478 Harman Street (B).
34	Drg.	1	70	Sternberg Dredging Co. (Del.)	St. Louis, Mo.	Arcade Building.
35	Tow.	2	60	Duval Engineering and Contracting Co. (Fla.)	Jacksonville, Fla.	Dyal-Upchurch Building.
36	Fsh.	1	10	Arne Iverson	Ketchikan, Alaska	Box 1661.
37	Tow.	4	150	Cary Davis Tug & Barge Co. (Wash.)	Seattle, Wash.	Pier A.
38	Fsh.	3	16	Joseph Rose	Beaufort, N. C.	Atlantic, N. C.
39	Fsh.	1	20	L. L. Knapp	Seattle, Wash.	673 F Street, Port Townsend, Wash.
40	Pas.	1	40	Dolly Randolph	New York, N. Y.	200 West Ninety-ninth Street.
41	Oys.	2	10	M. McIntosh	Brunswick, Ga.	1813 Gordon Street.
42	Frt.	17	b 80	Dolomite Marine Corporation (N. Y.)	Rochester, N. Y.	183 East Main Street, East.
43	Pas.	2	24	Neil A. Campbell	Miami, Fla.	c/o Tropical Boat Yard, Riviera, Fla.
44	Fsh.	6	16	H. R. Sauls	Apalachicola, Fla.	750 South Boulevard, Tallahassee, Fla.
45	Fsh.	1	37	Matt Vuskovich	New Orleans, La.	Box 405, Harvey, La.
46	Fsh.	2	15	Sanford A. Jensen	Seattle, Wash.	Clinton, Wash.
47	Fsh.	6	65	Nakat Packing Corporation (N. Y.)	Ketchikan, Alaska	Dester Horton Building, Seattle, Wash.
48	Pas.	1	38	T. L. Herlong	Lake Charles, La.	
49	Fsh.	3	16	John G. Piner	Beaufort, N. C.	Morehead City, N. C.
50	Fsh.	3	16	Dudrick Tonneson	Ketchikan, Alaska	Petersburg, Alaska.
51	Fsh.	2	12	James B. Davis	New York, N. Y.	Greenport, N. Y.
52	Fsh.	5	12	Sebastian-Stuart Fish Co. (Wash.)	Ketchikan, Alaska	Seattle, Wash.
53	Fsh.	10	b 48	Warren Fish Co. (Fla.)	Pensacola, Fla.	Baylan Street Wharf.
54	Frt.	4	b 50	Thelma R. Schadek	San Diego, Calif.	1020 West Redwood Street.
55	Tow.	2	45	Texas Co.	Houston, Tex.	Shreveport, La.
56	Pas.	1	b 35	Maro Island Ferry (Calif.)	San Francisco, Calif.	Vallejo, Calif.
57	Fsh.	1	25	Jesse A. Cossahoon	Philadelphia, Pa.	Millville, N. J.
58	Fsh.	5	35	S. F. Hudgins	Newport News, Va.	Motorun, Va.
59	Pas.	1	40	John J. Cass	Miami, Fla.	Pier 5, City Yacht Basin.
60	Pas.	2	125	Henry C. Hillmann, jr.	New York, N. Y.	85 Leonard Street, Jersey City, N. J.
61	Pas.	1	b 200	Foss Launch & Tug Co. (Wash.)	Tacoma, Wash.	400 Dock Street.
62	Tow.	1	60	George Lewis	San Francisco, Calif.	Woodside, Calif.

³ Formerly U. S. Navy ga. s. 14727.

⁴ Formerly U. S. Navy ga. s. No. 1889.

Line No.	Official No.	Signal and radio-call letters	Rlg	Name of vessel	Tonnage		Register dimensions			When built	Where built
					Gross	Net	Length	Breadth	Depth		
							Feet	Feet	Feet		
1	214737		Ga. s.	Don.....	15	9	46.0	13.1	3.9	1911	Pensacola, Fla.
2	222309		Ol.w.	Don.....	26	26	60.4	15.0	3.3	1922	Clarington, Ohio.
3	220821		Ga. s.	Don.....	10	7	32.1	9.5	5.0	1927	Hoquiam, Wash.
4	225392		Ga. s.	Don Q.....	14	9	36.8	11.0	5.6	1926	Seattle, Wash.
5	220305		Ga. s.	Don Carlos.....	8	6	34.0	9.4	3.4	1920	Everett, Wash.
6	225207		Ga. s.	Donna.....	10	9	32.4	9.6	4.2	1925	Atholite, N. C.
7	232501		Ga. s.	Donna.....	7	5	29.9	9.0	4.0	1918	Quilcene, Wash.
8	229235		Ol. s.	Donald.....	124	84	100.3	22.5	10.0	1929	Essex, Mass.
9	230726		Ga. s.	Donald.....	7	5	33.7	9.2	2.0	1909	Westport, Wash.
10	216838		Ga. s.	Donald K.....	25	12	57.1	18.1	4.4	1918	Eastport, Me.
11	228524		Ga. s.	Donald W.....	9	6	30.7	8.8	3.2	1929	Naubinway, Mich.
12	224711		Ol. s.	Donald M. McNeale.....	37	25	55.6	16.4	6.8	1925	Solomons, Md.
13	223030		Ol. s.	Donaldson.....	57	47	65.0	15.6	5.9	1907	Valdez, Alaska.
14	208539		Ga. s.	Donna.....	9	8	29.0	8.0	3.1	1904	Manitowoc, Wis.
15	226791		Ol. s.	Donna.....	20	9	43.9	12.2	5.8	1927	Taft, Oreg.
16	231503		Ga. s.	Donna B.....	14	7	41.8	11.8	4.6	1932	Newport, Oreg.
17	220664	KDGN	Ol. s.	Donna Lane..... ¹	2,185	1,597	245.5	46.7	23.6	1920	Houghton, Wash.
18	220549		Ol. s.	Donna Mae.....	49	42	64.8	24.6	4.4	1930	Lake City, Minn.
19	231332		Ga. s.	Donna Marie.....	9	6	32.6	9.0	3.4	1916	Wrangell, Alaska.
20	157561		Ga. s.	Dora.....	15	8	52.0	16.5	4.0	1899	Belhaven, N. C.
21	201107		Ga. s.	Dora.....	13	10	43.9	12.5	4.4	1904	Hoboken, N. J.
22	216384		Ga. s.	Dora.....	20	16	49.2	11.8	4.7	1918	Richardson, Wash.
23	233881		Ga. s.	Dora.....	9	6	34.3	9.7	4.8	1912	Bound Brook, N. J.
24	225341		Ga. s.	Dora H.....	15	10	44.5	12.0	4.3	1926	Raymond, Wash.
25	214867		Ga. s.	Dora F.....	31	26	55.4	12.9	5.5	1917	Camden, N. J.
26	209544		Ga. s.	Dora H.....	22	15	43.0	13.5	5.2	1912	Seattle, Wash.
27	222486		Ga.w.	Dora H.....	14	11	48.4	11.8	1.7	1922	Franklin, La.
28	228305		Ol. s.	Dora M.....	14	9	45.6	10.9	5.0	1929	Los Angeles, Calif.
29	210382		Ga. s.	Dora R.....	6	5	31.0	12.2	3.0	1911	East Rockaway, N. Y.
30	233692		Ga. s.	Dora W.....	13	8	36.1	12.1	4.7		Unknown.
31	223337		Ol. s.	Dora Estelle.....	42	32	62.6	17.5	5.7	1923	Ewell, Md.
32	231539		Ga. s.	Dora May.....	8	6	32.0	9.3	4.8	1932	Blanchard, Wash.
33	167365		Ga. s.	Dora Rasmussen.....	10	9	46.0	14.5	3.8	1893	Pocomoke City, Md.
34	213490		Ga. s.	Dorcus.....	7	7	26.5	11.0	3.7	1914	Burnegat, N. J.
35	226045		Ga. s.	Dorcus.....	8	6	29.8	10.9	3.6	1926	Brunswick, Ga.
36	229229	WFDX	Ol. s.	DORCHESTER..... ²	164	111	102.2	22.1	10.6	1929	Quincy, Mass.
37	233240		Ga. s.	Dorchester.....	11	7	45.5	11.2	3.7	1934	Fairbank, Md.
38	232241		Ga. s.	Doreen.....	10	6	37.7	12.8	3.2		Biloxi, Miss.
39	233599		Ga. s.	Doreli.....	13	11	40.4	10.6	4.0	1912	East Greenwich, R. I.
40	227180		Ol. s.	Dorie.....	62	42	68.2	17.3	8.1	1928	Seattle, Wash.
41	230670		Ga. s.	Dorie.....	12	10	38.0	12.6	3.8	1931	Bridgeton, N. J.
42	220279		Ga. s.	Dorie.....	10	7	36.0	10.8	4.0	1917	Brooklyn, N. Y.
43	157598		Ga. s.	Doris.....	10	6	36.0	12.3	3.0	1901	Patchogue, N. Y.
44	205374		Ga. s.	Doris.....	7	7	43.7	9.9	2.1	1908	Tuckerton, N. J.
45	209869		Ga. s.	Doris..... ³	28	14	56.6	18.0	5.0	1912	Nonak, Conn.
46	213206		Ga. s.	Doris.....	8	8	28.2	8.7	3.3	1915	Green Bay, Wis.
47	218339		Ga. s.	Doris.....	7	6	32.5	9.1	4.2	1919	Colby, Wash.
48	222012		Ga. s.	Doris.....	8	7	32.2	10.2	3.5	1922	Lavallette, N. J.
49	224371		Ga. s.	Doris.....	17	11	43.8	13.9	5.4	1924	Newcastle, Me.
50	226509		Ga. s.	Doris.....	11	7	33.2	11.6	4.4	1926	North Wildwood, N. J.
51	228980		Ga.w.	Doris.....	46	46	64.1	18.0	3.6	1929	Clarksville, Mo.
52	229543		Ga. s.	Doris H.....	7	6	32.5	10.8	3.7	1930	Parkertown, N. J.
53	225763		Ga. s.	Doris IV.....	9	7	33.7	12.1	4.0	1926	Bridgeton, N. J.
54	127533		Ol. s.	Doris B..... ⁴	20	13	42.9	14.2	6.5	1901	Long Island City, N. Y.
55	221522		Ol. s.	Doris D.....	75	46	64.6	19.4	2.5	1921	Patterson, La.
56	233314		Ga. s.	Doris D. H.....	11	11	40.0	11.0	4.0	1934	South Bound Brook, N. J.
57	226571	KGNM	Ol. s.	Doris E..... ⁵	74	50	69.5	17.0	8.7	1927	Port Blakely, Wash.
58	226805		Ga. s.	Doris M.....	12	10	41.4	11.7	4.5	1927	Ipswich, Mass.
59	230843		Ga. s.	Doris M.....	8	6	30.4	9.4	4.4	1931	Ketchikan, Alaska.
60	115260		Ga. s.	Doris and Pearl.....	19	8	49.4	14.9	4.8	1874	Bristol, Me.

¹ Formerly U. S. Q. M. O. ga. s. Lieut. Chas. V. Donaldson.
² Formerly ol. s. Lake City.

³ Formerly ga. s. ^a Shattucket.
^b George A. Fuller.

Line No.	Service	Crew	Horse-power	Name of owner	Home port	Address of owner
1	Pas.	1	40	H. E. Caulfield	Tampa, Fla.	Box 1734, St. Petersburg, Fla.
2	Tow.	1	35	Ohlo River Sand and Gravel Co. (W. Va.)	Pittsburgh, Pa.	100 Juliana Street, Parkersburg, W. Va.
3	Fsh.	1	20	Pacific Sea Foods Co. (Wash.)	Seattle, Wash.	361 Cottage Avenue, Hoquiam, Wash.
4	Fsh.	3	27	Oscar S. Sandwick	Petersburg, Alaska	
5	Fsh.	2	16	Asa Starkweather	Ketchikan, Alaska	Box 1666.
6	Frt.	2	12	Luther Mason	Beaufort, N. C.	Stacy, N. C.
7	Fsh.	1	14	Robert Filewood	Seattle, Wash.	1812 North Eightieth Street.
8	Cod.	20	275	Catherine A. Amfrault	Boston, Mass.	528 Washington Street, Braintree, Mass.
9	Fsh.	1	33	Ed Penman	Seattle, Wash.	Westport, Wash.
10	Frt.	2	45	James F. Sullivan	Eastport, Me.	Lubec, Me.
11	Fsh.	3	b 23	William Wachter, jr.	Sault Ste. Marie, Mich.	Naubinway, Mich.
12	Tow.	4	165	Smoot Sand & Gravel Corporation (Del.)	Alexandria, Va.	3020 K Street NW., Washington, D. C.
13	Pas.	4	60	Arctic Transport Co. (N. J.)	Nome, Alaska	Colman Building, Seattle, Wash.
14	Fsh.	2	8	Norbert J. Daubner	Milwaukee, Wis.	Kewaunee, Wis.
15	Fsh.	2	40	O. F. Rogers	Port Townsend, Wash.	e/o Barbee Marine Works, Seattle, Wash.
16	Pas.	2	35	William A. Nelson	Portland, Oreg.	623 S. E. Twenty-ninth Avenue.
17	Fsh.	22	1,000	Oceanic Fisheries Co. (Wash.)	Seattle, Wash.	Bell Street Terminal.
18	Pas.	2	70	Elmer W. Holstrom	Minneapolis, Minn.	Lake City, Minn.
19	Msc.	1	50	Donald T. Richfield	Wrangell, Alaska	
20	Frt.	3	50	Charles O. Adams	Norfolk, Va.	Eclipse, Va.
21	Pas.	2	35	Louis Konarek	New York, N. Y.	2552 East Fifteenth Street, Sheephead Bay (B).
22	Fsh.	1	20	C. Sebelin	Seattle, Wash.	Fort Stanley, Wash.
23	Pas.	2	47	John A. Bahr	Perth Amboy, N. J.	2 Bay Avenue, Highlands, N. J.
24	Fsh.	1	35	Alvin Maupin	Seattle, Wash.	South Bend, Wash.
25	Pas.	2	150	Joseph G. Zanks	Philadelphia, Pa.	1709 Fairmount Avenue.
26	Fsh.	7	40	John A. Carlsen	Ketchikan, Alaska	7747 Thirtieth Avenue NW., Seattle, Wash.
27	Frt.	1	20	Duelio Businelli	New Orleans, La.	Franklin, La.
28	Pas.	2	b 90	Fairbanks, Morse & Co. (Ill.)	Los Angeles, Calif.	2101 Santa Fe Avenue.
29	Fsh.	1	24	George Rathman	New York, N. Y.	Wreck Lead, L. I., N. Y.
30	Fsh.	5	b 20	J. H. Holmes	Pensacola, Fla.	Panama City, Fla.
31	Frt.	2	45	Augustus Forbush	Cristfield, Md.	Maryland Avenue.
32	Fsh.	1	10	A. R. Nickles	Bellingham, Wash.	Blanchard, Wash.
33	Fsh.	2	15	James W. Gardner	Annapolis, Md.	R. F. D., Edgewater, Md.
34	Pas.	1	10	George F. Paul	Philadelphia, Pa.	Beachhaven, N. J.
35	Fsh.	2	25	J. A. Donnelly	Brunswick, Ga.	1807 Reynolds Street.
36	Cod.	14	380	R. O'Brien & Co. (Mass.)	Boston, Mass.	34 Fish Pier, south.
37	Msc.	2	70	Paul Kapisak, sr.	Baltimore, Md.	Fairbank, Md.
38	Fsh.	2	65	Philip Yost	New Orleans, La.	4713 Banks Street.
39	Pas.	1	b 50	M. Alvin Cohn	Miami, Fla.	1345 Pennsylvania Avenue, Miami Beach, Fla.
40	Fsh.	10	135	O. B. Hanney	Ketchikan, Alaska	Box 431.
41	Fsh.	1	40	George B. Crossley	Philadelphia, Pa.	Newport, N. J.
42	Pas.	2	60	Frank L. Davies	New York, N. Y.	2023 Voorhees Avenue (B).
43	Pas.	1	24	Frank W. Pike	do.	Bay Shore, L. I., N. Y.
44	Oys.	3	25	J. W. Parker & Son (N. J.)	Philadelphia, Pa.	Tuckerton, N. J.
45	Pas.	3	90	John J. Lynch	New York, N. Y.	Woodside, N. Y.
46	Fsh.	2	b 15	Louis Fabry	Milwaukee, Wis.	Brussels, Wis.
47	Fsh.	2	14	Ralph Nelson	Ketchikan, Alaska	Box 282.
48	Pas.	1	29	Adam Matiste	Philadelphia, Pa.	456 Klagg Avenue, Trenton, N. J.
49	Cod.	2	30	Arthur J. Barrett	Vineyard Haven, Mass.	Nantucket, Mass.
50	Fsh.	1	40	Edwin Lambert	Philadelphia, Pa.	Wildwood, N. J.
51	Pas.	1	52	Nick Hartstine	St. Louis, Mo.	Clarksville, Mo.
52	Pas.	1	50	Watson Pharo	Philadelphia, Pa.	Beach Haven, N. J.
53	Pas.	1	40	George W. Bowen	do.	Bridgeton, N. J.
54	Tow.	1	135	James A. Bailey, Jr.	New York, N. Y.	23 Leon Court, Rockville Centre, L. I., N. Y.
55	Tow.	4	60	James Clyde Dean	New Orleans, La.	Plaquemine, La.
56	Pas.	1	130	Anna De Filippi	Perth Amboy, N. J.	172 South Plainfield Avenue, South Plainfield, N. J.
57	Fsh.	8	135	Alaska Pacific Salmon Co. (Nev.)	Ketchikan, Alaska	
58	Pas.	2	60	Pier Translt Co. (Mass.)	Salem, Mass.	216 Lafayette Street.
59	Fsh.	1	8	Olaf Munson	Ketchikan, Alaska	Box 1824.
60	Frt.	2	28	Seaport Navigation Co. (Mo.)	Eastport, Me.	Millicens Wharf.

* Formerly
 a st. s. Conqueror.
 b gn. s. Russell 2.
 c ol. s. Jim Kehoe.

* Formerly ga. s. Sina Shore.

Line No.	Official No.	Signal and radio-call letters	Rig	Name of vessel	Tonnage		Register dimensions			When built	Where built
					Gross	Net	Length	Breadth	Depth		
					Feet						
1	230749		Ga. s.	Doris-Anne	12	10	35.9	12.8	4.2	1909	Barnegat, N. J.
2	230786		Ol. s.	Doris Mae	14	6	46.5	14.5	3.3	1931	Biloxi, Miss.
3	232864		Ol. s.	Doris Olyer	13	5	38.0	12.6	4.4	1927	St. Augustine, Fla.
4	225274		Ol. s.	Doris White	23	7	46.5	14.7	4.5	1925	Barnwell, Ala.
5	227648		Ol. s.	Doris F. Amero	75	51	78.4	20.0	9.7	1928	Essex, Mass.
6	226341		Ol. s.	Doris M. Hawes	61	41	72.8	18.3	8.7	1927	do.
7	219996		Ga. s.	Dormer No. 1	20	19	44.0	10.4	3.9	1908	Menominee, Mich.
8	203688		Ga. s.	Dorothea M.	8	5	33.5	13.2	3.1	1908	Double Bayou, Tex.
9	207529		Ol. s.	Dorothea	116	65	94.0	19.5	9.6	1910	Seattle, Wash.
10	215613		Ga. s.	Dorothea	9	8	29.3	12.6	3.5	1904	Point Pleasant, N. J.
11	221480		Ol. s.	Dorothea	145	99	90.0	22.3	7.2	1921	Stockton, Calif.
12	223362		Ga. s.	Dorothea M.	13	10	35.7	10.0	3.6	1923	St. James, Mich.
13	217816		Ga. s.	DOROTHEA M. GEARY	13	9	36.6	10.6	4.4	1915	Ashtabula, Ohio
14	96345		Ol. s.	Dorothy	53	36	60.0	18.1	7.5	1896	Tottenville, N. Y.
15	167482		Ol. s.	Dorothy	38	32	60.2	17.2	7.6	1897	Essex, Mass.
16	201220		Ga. s.	Dorothy	14	10	46.4	13.5	2.8	1904	Clinton, Conn.
17	210555		Ol. s.	Dorothy	10	6	45.0	11.0	4.4	1912	New Orleans, La.
18	212012		Ol. s.	Dorothy	130	89	92.8	20.6	10.1	1914	Seattle, Wash.
19	213455		Ga. s.	Dorothy	10	9	28.5	9.0	3.9	1915	Sturgeon Bay, Wis.
20	216010		Ga. s.	Dorothy	7	7	27.0	8.4	3.3	1894	do.
21	216301		Ga. s.	Dorothy	8	5	29.2	10.5	3.5	1918	Port St. Joe, Fla.
22	220771		Ga. s.	Dorothy	14	11	45.0	13.0	4.0	1920	Wrangell, Alaska
23	221487		Ga. s.	Dorothy	7	6	29.8	10.0	2.8	1917	Cedarville, Mich.
24	222411		Ga. s.	Dorothy	35	24	59.8	16.8	6.0	1919	Crisfield, Md.
25	222736		Ol. w.	DOROTHY	40	34	69.2	16.0	3.7	1923	Pittsburgh, Pa.
26	223703		Ga. s.	Dorothy	21	14	42.8	13.5	6.4	1924	Moodus, Conn.
27	224016		Ol. s.	Dorothy	39	26	59.0	17.3	5.6	1924	Amburg, Va.
28	225720		Ga. s.	Dorothy	7	5	34.7	9.8	3.6	1926	Bowers, Del.
29	225988		Ga. s.	Dorothy	11	9	37.9	8.2	2.8	1905	St. Joseph, Mich.
30	227291		Ga. s.	Dorothy	19	19	60.0	16.0	2.5	1928	Pittsburgh, Pa.
31	228906		Ga. s.	Dorothy	8	8	34.4	11.0	3.2	1929	New Gretna, N. J.
32	229855		Ga. s.	Dorothy	11	7	33.5	11.1	4.8	1930	Hoonah, Alaska
33	231406		Ga. s.	Dorothy	10	7	42.2	11.2	3.7	1924	Ruark, Va.
34	232178		Ol. s.	Dorothy	12	9	35.2	10.8	5.1	1920	Astoria, Ore.
35	232838		Ga. s.	Dorothy	16	11	46.6	12.8	4.8		Charleston, S. C.
36	207161		Ga. s.	Dorothy A.	9	8	28.0	9.6	3.6	1906	Two Rivers, Wis.
37	231540		Ga. s.	Dorothy B.	14	10	42.0	12.0	5.3	1932	Brooklyn, N. Y.
38	206508		Ga. s.	Dorothy D.	9	7	36.0	10.6	4.5	1909	Yarmouth, Me.
39	224788		Ga. s.	Dorothy D.	11	8	33.7	11.0	4.2	1925	Hoonah, Alaska
40	229085		Ga. s.	Dorothy G.	7	6	36.3	12.3	3.0	1924	Fishing Creek, Md.
41	202950		Ga. s.	Dorothy H.	9	6	35.6	10.3	3.2	1906	Astoria, Ore.
42	212976		Ga. s.	Dorothy H.	10	6	34.7	11.4	4.5	1915	Swans Island, Me.
43	205804		Ga. s.	Dorothy K.	10	9	39.8	9.4	3.8	1908	Northport, Mich.
44	226677		Ol. s.	Dorothy L.	16	11	38.4	11.5	5.7	1927	Doekton, Wash.
45	222908		Ol. w.	Dorothy T.	21	13	55.6	14.0	2.4	1923	Paducah, Ky.
46	226871		Ol. s.	Dorothy Badger	21	12	46.9	14.4	4.7	1927	San Francisco, Calif.
47	233168		Ga. s.	Dorothy Ellen	18	15	44.1	16.2	3.1	1934	South Bend, Wash.
48	215534		Ga. s.	Dorothy Foster	15	10	41.4	11.6	4.4	1917	Deltaville, Va.
49	224273		Ga. s.	Dorothy Francis	25	19	59.8	17.2	3.7	1924	West Norfolk, Va.
50	212516		Ga. s.	Dorothy Halbert	30	20	53.6	14.0	5.2	1914	Hoquiam, Wash.
51	233335		Ga. s.	Dorothy Lee	7	6	41.2	8.2	3.6	1934	Bishops Head, Md.
52	226130		Ol. s.	Dorothy Leigh	142	66	118.5	21.9	6.9	1926	West Norfolk, Va.
53	231117		Ga. s.	Dorothy and Ethel	11	7	37.8	10.5	5.3	1931	Rockland, Me.
54	157622		Ga. s.	Dorothy A. Parsons	19	14	62.0	17.5	4.2	1901	Oriole, Md.
55	203146		Ga. s.	Dorris	9	6	37.5	11.5	4.0	1906	South Portland, Me.
56	208679		Ga. s.	Dorris	8	5	34.5	8.4	3.9	1911	Wit, N. O.
57	228168		Ga. w.	DORRIS	26	26	60.0	16.0	3.0	1929	Nashville, Tenn.
58	231879		Ga. s.	Dorsyl	13	5	35.2	10.5	3.8	1932	Tylerville, Conn.
59	221146		Ga. s.	Dorthy M.	9	6	35.0	10.2	4.3	1921	Quilcene, Wash.
60	233519		Ga. s.	Dory	7	6	28.9	9.5	3.3		Unknown
61	233633		Ga. s.	Dory	9	7	34.5	10.0	3.4		do.
62	231384		Ga. s.	Dosher	8	5	36.0	9.8	3.4	1922	Beaufort, N. C.
63	226167		Ol. s.	Doswell S. Edwards	93	39	77.3	23.6	7.3	1926	Kayan, Va.
64	218133		Ga. s.	Dot	13	9	36.3	10.5	4.6	1919	Arlotta, Wash.
65	222097		Ga. w.	Dot	22	22	50.0	14.4	3.0	1922	Madison, Ind.

¹ Formerly ga. s. Comet.

² Formerly st. s. H. B. Moore, jr.

³ Formerly ga. s. fa Tyee.

⁴ Formerly ga. s. Chukotsk.

Line No.	Service	Crew	Horse-power	Name of owner	Home port	Address of owner
1	Pas.	1	35	William Hebelor.....	Philadelphia, Pa.....	Forked River, N. J.
2	Oys.	4	20	Frank Baker.....	Gulfport, Miss.....	Deer Island, Biloxi, Miss.
3	Fsh.	2	45	Eugene Oliver Perpectua.....	Charleston, S. C.....	24 Market Street.
4	Pas.	3	40	Earl Bryant.....	Mobile, Ala.....	Bayou la Batre, Ala.
5	Cod.	8	140	Nelson L. Amero.....	Gloucester, Mass.....	7 Columbia Street.
6	Fsh.	12	120	Aubrey L. Hawes.....	do.....	304 Main Street.
7	Fsh.	4	18	Dormer Co. (Mich.).....	Milwaukee, Wis.....	122 Ogden Avenue, Menom- nee, Wis.
8	Fsh.	1	24	Ulrich Mitchell.....	Galveston, Tex.....	1414 17th Street.
9	Fsh.	7	100	C. J. Sebastian.....	Seattle, Wash.....	2624 Mount Adams Place.
10	Pas.	1	20	Catharine Patton.....	Bridgeport, Conn.....	45 Old Field Port Road, Greenwich, Conn., c/o Alvah Penn.
11	Frt.	2	b 120	Freighters (Calif.).....	San Francisco, Calif.....	Pier 5.
12	Fsh.	3	50	Earl D. Juilleret.....	Grand Haven, Mich.....	Harbor Springs, Mich.
13	Msc.	3	50	Frank M. Geary.....	Cleveland, Ohio.....	Ashtabula, Ohio.
14	Tow.	5	210	Sivert J. Kron.....	New York, N. Y.....	855 Forty-second Street (B).
15	Fsh.	6	45	Salvadore Colandra.....	Galveston, Tex.....	1428 Avenue C.
16	Pas.	2	37	Robert H. Denny.....	Miami, Fla.....	267 Southwest Ninth Street.
17	Fsh.	3	30	Acadia-Vermillion Rice Irrigating Co. (La.).....	New Orleans, La.....	Crowley, La.
18	Drg.	14	270	O. O. Hvatum.....	Seattle, Wash.....	6045 Palatine Avenue.
19	Fsh.	3	12	Vernon G. Miller.....	Milwaukee, Wis.....	Sturgeon Bay, Wis.
20	Fsh.	2	8	Herbert C. Pizzala.....	Sault Ste. Marie, Mich.....	Fayette, Mich.
21	Fsh.	2	40	Roy Maddox.....	Apalachicola, Fla.....	Port St. Joe, Fla.
22	Fsh.	2	40	F. J. Baronovich.....	Wrangell, Alaska.....	Ketchikan, Alaska.
23	Fsh.	1	10	David L. Vlsnau.....	Sault Ste Marie, Mich.....	Cedarville, Mich.
24	Tow.	2	b 125	George A. Green.....	Milwaukee, Wis.....	1000 South Jackson Street, Green Bay, Wis.
25	Tow.	2	100	Ohio River Sand & Gravel Co. (W. Va.).....	Pittsburgh, Pa.....	100 Juliana Street, Parkers- burg, W. Va.
26	Fsh.	2	60	Fred Kurtz.....	New York, N. Y.....	Mennantic Road, Shelter Island, N. Y.
27	Frt.	2	54	Thomas J. Kellum.....	Reedville, Va.....	Weems, Va.
28	Fsh.	1	15	Frank N. Spayd.....	Wilmington, Del.....	Bowers, Del.
29	Pas.	1	40	Howard C. Bulkley.....	Grand Haven, Mich.....	Pointe Aux Pins, Mich.
30	Fer.	1	22	Kenshaw Ferry Co. (Pa.).....	Pittsburgh, Pa.....	169 Carnegie Avenue, Wilson, Pa.
31	Pas.	1	28	Curtis Maxwell.....	Philadelphia, Pa.....	New Grenna, N. J.
32	Fsh.	2	20	Silas Dalton.....	Juneau, Alaska.....	Hoonah, Alaska.
33	Fsh.	3	24	A. L. Powell.....	Newport News, Va.....	Gwynn, Va.
34	Fsh.	2	30	Harold Schroeder.....	Ketchikan, Alaska.....	c/o Nordby Supply Co.
35	Tow.	2	75	Rubin Iron Works (Fla.).....	Jacksonville, Fla.....	608 Carmen Street.
36	Fsh.	4	b 14	Clarence Gustafson.....	Milwaukee, Wis.....	Sawyer, Wis.
37	Frt.	2	60	Frank Bradshaw.....	New York, N. Y.....	2537 East Fourteenth Street (B).
38	Frt.	2	24	Royal River Packing Corporation (Me.).....	Portland, Me.....	Yarmouth, Me.
39	Fsh.	3	16	Charlie Frank.....	Juneau, Alaska.....	Killsnoo, Alaska.
40	Fsh.	1	12	Wm. McKnight.....	Philadelphia, Pa.....	R. F. D., Bridgeton, N. J.
41	Fsh.	1	16	Doty Fish Co. (Wash.).....	Astoria, Oreg.....	Kalama, Wash.
42	Frt.	1	14	Sherman W. Joyce.....	Bar Harbor, Me.....	Swans Island, Me.
43	Fsh.	1	10	Carl Halberg.....	Sault Ste. Marie, Mich.....	St. Ignace, Mich.
44	Fsh.	1	80	Harry C. Watkins.....	Seattle, Wash.....	Hoquiam, Wash.
45	Tow.	3	46	Missouri Valley Bridge & Iron Co. (Kans.).....	St. Louis, Mo.....	Leavenworth, Kans.
46	Tow.	1	b 130	Lorentz Lorentzen.....	San Francisco, Calif.....	741 Third Street, Petaluma, Calif.
47	Fsh.	1	37	O. A. Johnson.....	Seattle, Wash.....	South Bend, Wash.
48	Tnk.	1	36	W. A. Hurst.....	Newport News, Va.....	Susan, Va.
49	Frt.	3	20	Ollie Travis.....	do.....	1240 Twenty-sixth Street.
50	Tow.	2	75	Western Fisheries Co. (Wash.).....	Seattle, Wash.....	Colman Building.
51	Msc.	1	35	Theodore Woodland.....	Cambridge, Md.....	Bishops Head, Md.
52	Frt.	4	180	Norfolk, Baltimore & Carolina Line (Va.).....	Norfolk, Va.....	Clyde Line Pier No. 2.
53	Fsh.	2	78	Harold Paulsen.....	Portland, Me.....	Cape Elizabeth, Me.
54	Frt.	2	36	George W. Bailey.....	Cape Charles, Va.....	Zanoni, Va.
55	Frt.	1	25	Thomas Tucker.....	Portland, Me.....	225 Spring Street.
56	Frt.	1	12	Julian Gregory.....	Beaufort, N. C.....	Pamlico, N. C.
57	Fer.	2	b 15	Davidson County Highway Commission.....	Nashville, Tenn.....	
58	Pas.	1	b 45	Samuel B. Gesner.....	Hartford, Conn.....	Tylerville, Conn.
59	Fsh.	1	40	Harold Rekdal.....	Aberdeen, Wash.....	Stanwood, Wash.
60	Pas.	1	30	Lillian C. Davenport.....	Philadelphia, Pa.....	Main Street, Mantua, N. J.
61	Pas.	1	37	John M. Lauster.....	New York, N. Y.....	South Bay Drive and Persh- ing Avenue, Babylon, L. I., N. Y.
62	Fsh.	1	30	I. B. Bussells.....	Wilmington, N. C.....	Southport, N. C.
63	Frt.	6	120	J. Howard Smith.....	New York, N. Y.....	19 Rector Street.
64	Tow.	1	20	A. L. Johnson.....	Tacoma, Wash.....	Wauna, Wash.
65	Tow.	2	25	Shawneetown Ferry Co. (Ky.).....	Louisville, Ky.....	c/o Bankers Trust Co.

1 Formerly U. S. Q. M. C. ga. s. Lieut. Wm. C. Brown, Jr.

2 Formerly ga. s. Nora.

Line No.	Official No.	Signal and radio-call letters	Rlg	Name of vessel	Tonnage		Dimensions			When built	Where built
					Gross	Net	Length	Breadth	Depth		
							Feet	Feet	Feet		
1	233239		Ga. s.	Dot.....	8	6	31.8	10.3	4.1	1934	Quincy, Mass.....
2	233794		Ga. w.	Dot.....	21	8	64.6	14.0	2.4	1935	Higginsport, Ohio.....
3	219920		Ga. s.	Dot II.....	16	12	36.3	12.8	5.4	1920	Osterville, Mass.....
4	223329		Ga. s.	Dothan Queen.....	14	9	58.1	9.8	3.8	1922	Pearl Bayou, Fla.....
5	228573		Ol. s.	Double Eagle.....	59	44	57.0	20.2	7.9	1929	East Machias, Me.....
6	222291		Ga. s.	Doug., jr.....	11	9	31.3	10.8	3.5		Unknown.....
7	219921		Ga. s.	Doughboy.....	14	9	41.4	12.9	5.3	1920	New York, N. Y.....
8	226201		Ol. s.	Doughboy.....	30	24	45.0	12.1	5.4	1926	Manitowoc, Wis.....
9	223433	KFMM	Ol. s.	Douglas.....	179	122	94.0	24.2	12.0	1919	Rocky River, Ohio.....
10	221021		Ol. s.	Douglas Alexander.....	355	241	100.4	30.7	10.4	1920	Fall River, Mass.....
11	231904		Ga. s.	Dove.....	37	37	70.0	16.0	3.1	1932	Parkersburg, W. Va.....
12	232773		Ga. s.	Dove.....	8	5	30.2	9.6	4.0	1927	Key West, Fla.....
13	214024		Ol. s.	Dragon.....	16	11	38.8	12.7	6.1	1916	Glenwood Landing, N. Y.....
14	231885		Ga. s.	Dragon.....	21	6	41.9	16.1	4.7	1932	Savannah, Ga.....
15	227357		Ga. s.	Dragon II.....	14	9	39.0	13.5	5.1	1928	Glenwood Landing, N. Y.....
16	232513		Ga. s.	Dragon Fly.....	13	8	33.6	10.0	5.2	1914	Garfield, N. J.....
17	233485		Ga. s.	Drake.....	13	11	36.3	11.2	5.3	1934	Drake, S. C.....
18	205583		Ga. s.	Drayton.....	13	9	44.6	14.2	3.8	1908	Eliza Island, Wash.....
19	157252		Ga. s.	Dreadnaught.....	12	11	36.0	14.6	4.3	1899	Bellport, N. J.....
20	223109		Ga. s.	Dreadnaught.....	29	14	50.8	14.0	5.4	1923	Jacksonville, Fla.....
21	223654		Ga. s.	Dreadnaught.....	13	11	45.7	15.0	2.8	1924	Tuckerton, N. J.....
22	233596		Ga. s.	Dreadnot.....	8	5	36.8	9.8	3.8	1918	Chincoteague, Va.....
23	210356		Ga. s.	Dream.....	11	8	39.3	9.1	4.8	1912	Atlantic City, N. J.....
24	232610		Ol. s.	Dream.....	14	5	41.0	12.6	4.4	1929	Fernandina, Fla.....
25	211212		Ga. s.	Dream Girl.....	10	7	38.5	9.3	5.5	1913	St. Louis, Mo.....
26	221155		Ol. s.	Dreamerie.....	65	54	70.6	16.6	6.8	1921	Utsalady, Wash.....
27	228259		Ol. s.	Drew Foss.....	34	23	53.2	16.0	7.1	1929	Tacoma, Wash.....
28	206432		Ga. s.	Drift.....	8	5	37.0	10.0	2.3	1909	Everett, Wash.....
29	232311		Ga. s.	Driftwood.....	18	12	44.2	12.5	6.0	1933	Pocasset, Mass.....
30	228915		Ga. s.	Driftwood IV.....	9	7	34.2	11.4	3.9	1929	Lindenhurst, N. Y.....
31	231428		Ga. s.	Driftwood V.....	13	11	42.7	14.0	3.6	1932	do.....
32	209694	WGFS	Ol. s.	Drive.....	35	23	58.1	15.9	6.5	1912	Tacoma, Wash.....
33	230582		Ol. w.	Drixie Nell Duffy.....	16	6	61.0	14.1	2.2	1931	Bridgeport, Ala.....
34	157281		Ga. s.	Drucilla.....	9	6	51.0	14.0	3.2	1890	Somerset County, Md.....
35	224150		Ga. s.	Druis L.....	8	6	34.8	9.7	2.6	1924	Chauvin, La.....
36	223438		Ga. s.	Drummond.....	17	11	48.4	14.4	4.9	1923	Drummond, Mich.....
37	157423		Ga. s.	Drusilla.....	8	6	44.8	9.5	3.9	1892	Bristol, R. I.....
38	203264		Ga. s.	Dryad.....	17	11	38.0	12.4	4.8	1906	Manitowoc, Wis.....
39	213266		Ga. s.	Dubrovnik.....	30	24	49.0	13.9	6.5	1915	Seattle, Wash.....
40	219688		Ga. s.	Duce.....	7	6	27.9	9.0	4-1	1917	do.....
41	211637		Ga. s.	Duchess.....	11	9	34.1	13.0	3.8	1892	Patchogue, N. Y.....
42	219486		Ga. s.	Duchess.....	8	7	32.4	8.0	4.0	1897	New York, N. Y.....
43	233420		Ga. s.	Duchess.....	11	7	33.6	12.0	5.0	1919	North Beach, N. Y.....
44	227252		Ga. w.	DUGAN.....	17	12	40.0	14.5	2.6	1927	Jeffersonville, Ind.....
45	221572		Ga. s.	Duke.....	40	21	59.3	21.3	5.4	1921	Fastport, Mo.....
46	232413		Ga. s.	Duke.....	10	7	40.3	9.7	2.6	1933	Chicago, Ill.....
47	224752		Ol. s.	Duncan I.....	40	27	56.6	15.7	6.6	1925	Seattle, Wash.....
48	226725		Ol. w.	DUNCAN BRUCE.....	357	185	133.6	35.1	9.0	1927	Charleston, W. Va.....
49	209591		Ga. s.	Dundas.....	12	10	33.0	11.5	4.5	1912	Seattle, Wash.....
50	229555		Ol. s.	Dundee.....	14	7	39.4	11.4	5.7	1930	Newport Beach, Calif.....
51	220579		Ga. s.	Dunlin.....	14	9	37.4	10.6	5.9	1920	Seattle, Wash.....
52	223193		Ga. s.	Ducrete No. 1.....	9	6	35.0	10.4	4.6	1916	Los Angeles, Calif.....
53	231777		El. s.	DUPLEX.....	700	315	144.8	50.0	7.4	1931	Nashville, Tenn.....
54	232353		Ga. s.	Dupoco II.....	8	6	30.9	9.3	5.1	1933	Seattle, Wash.....
55	230080	KLFD	Ol. s.	Dupont.....	71	48	59.8	18.1	8.6	1930	Seattle, Wash.....
56	212401		Ga. s.	Duskidora.....	10	10	33.0	13.1	3.7	1914	Babylon, N. Y.....
57	232265		Ol. s.	Duty.....	17	6	39.0	12.0	4.8	1932	St. Augustine, Fla.....
58	208453		Ga. s.	Dux.....	7	6	34.2	11.7	2.8	1910	Patchogue, N. Y.....
59	231969		Ga. p.	Dyer.....	21	21	48.0	12.0	3.2	1932	Alma, Ark.....
60	233581		Ol. s.	DYKE.....	26	18	55.5	12.0	3.0	1934	Paducah, Ky.....

1 Formerly ga. s. U. S. Q. M. C. ga. s. Lieut. Harold B. Douglas.

2 Formerly ga. s. Sea Gem

Line No.	Service	Crew	Horse-power	Name of owner	Home port	Address of owner
1	Pas.	2	35	Arthur F. Praetsch	Boston, Mass.	6 Harvey Lane, Quincy, Mass.
2	Tow.	2	30	C. L. Sanborn	Cincinnati, Ohio	Higginsport, Ohio.
3	Cod.	2	40	Clarence M. Cobb	Boston, Mass.	10 Post-office Square.
4	Pas.	1	40	Domenico Colderoni	Tampa, Fla.	1707 Eighth Avenue.
5	Frt.	1	75	North Lubec Manufacturing & Canning Co. (Me.)	Eastport, Me.	North Lubec, Me.
6	Pas.	1	48	John V. Smallberger	Philadelphia, Pa.	6030 Wissahickon Avenue.
7	Pas.	2	27	Frank J. Schiels	New York, N. Y.	319 Beach One Hundred and Nineteenth Street, Rockaway Beach, L. I., N. Y.
8	Fsh.	3	645	August Detlaff	Chicago, Ill.	Box 227, Waukegan, Ill.
9	Tow.	7	6320	Cary Davis Tug and Barge Co. (Wash.)	Seattle, Wash.	Pier A.
10	Frt.	7	500	Security Towing Corporation (N. Y.)	New York, N. Y.	90 West Street.
11	Tow.	1	600	Jerry Loveall	Pittsburgh, Pa.	Parkersburg, W. Va.
12	Fsh.	4	40	Larnard Thompson	Key West, Fla.	1016 James Street.
13	Msc.	2	75	Absecon Dredging Co. (N. J.)	New York, N. Y.	11 Park Place.
14	Frt.	2	65	W. E. Kenner, jr.	Savannah, Ga.	Darien, Ga.
15	Msc.	1	60	James Fyfe	New York, N. Y.	Glenwood Landing, N. Y.
16	Pas.	2	45	William Brown	do.	Oakwood Avenue, Bayport, L. I., N. Y.
17	Pas.	1	35	Darius M. Reed	Philadelphia, Pa.	5340 North Camac Street.
18	Fsh.	2	40	Pacific American Fisheries (Del.)	Bellingham Wash.	South Bellingham, Wash.
19	Pas.	2	48	Frank Juliano	Philadelphia, Pa.	20 South Monroe Avenue, Hammonton, N. J.
20	Tow.	2	100	Wayland T. Coppedge	Jacksonville, Fla.	204 East Bay Street.
21	Oys.	3	28	Arnold Cramer	Philadelphia, Pa.	New Gretna, N. J.
22	Fsh.	4	40	Carl E. Ekstrom	do.	204 Atlantic Avenue, North Wildwood, N. J.
23	Pas.	1	30	Frank B. Smith	New York, N. Y.	Fire Island Avenue, Babylon, N. Y.
24	Fsh.	2	40	Ethel Hansen	St. Augustine, Fla.	52 Weeden Street.
25	Pas.	1	20	E. F. Deterding	St. Louis, Mo.	Alton, Ill.
26	Fsh.	2	120	State of Washington	Seattle, Wash.	Lloyd Building, c/o Department of Fisheries.
27	Tow.	4	120	Foss Launch & Tug Co. (Wash.)	Tacoma, Wash.	400 Dock Street.
28	Fsh.	1	12	Hans B. Petersen	Seattle, Wash.	2611 West Newton Street.
29	Fsh.	5	125	T. Barry Kingman	New Bedford, Mass.	Pocasset, Mass.
30	Pas.	2	48	Walter E. Burns	New York, N. Y.	Lindenhurst, N. Y.
31	Pas.	2	48	Bert Hilbert	do.	Do.
32	Tow.	1	125	Juneau Logging Co. (Alaska)	Juneau, Alaska	Bridgeport, Ala.
33	Tow.	2	80	C. H. Duffy	Mobile, Ala.	Shady Side, Md.
34	Frt.	2	15	Harrison Dennis	Annapolis, Md.	Houma, La.
35	Fsh.	2	18	August Lirette	New Orleans, La.	Detour, Mich.
36	Pas.	1	150	Joseph P. Krol	Sault Ste. Marie, Mich.	312 Broad Street.
37	Frt.	1	20	Pennsylvania Petroleum Products Co. (R. I.)	Providence, R. I.	122 Eleventh Ave.
38	Frt.	1	650	Albert R. King	Sault Ste. Marie, Mich.	Klawack, Alaska.
39	Fsh.	5	40	Bob Peratovich	Juneau, Alaska	c/o Seattle Hotel, First Avenue and James Street.
40	Fsh.	2	20	W. R. Calderwood	Seattle, Wash.	West Creek, N. J.
41	Frt.	2	15	William P. Rutter	Philadelphia, Pa.	Municipal Building.
42	Pas.	2	25	City of New York	New York, N. Y.	264 Washington Boulevard, Long Beach, N. Y.
43	Pas.	1	110	Carmine Marinaccio	do.	Mt. Vernon, Ind.
44	Pas.	1	30	Joel Vail	Evansville, Ind.	Millikens Wharf.
45	Frt.	2	48	Seaport Navigation Co. (Me.)	Eastport, Me.	3924 North Rockwell Street.
46	Pas.	1	50	Sara Earle	Chicago, Ill.	Exchange Building.
47	Fsh.	6	75	Pioneer Packing Co. (Wash.)	Seattle, Wash.	437 North Preston Street.
48	Tow.	13	720	American Barge Line Co. (Del.)	Louisville, Ky.	Hoonah, Alaska.
49	Fsh.	1	12	Oscar Williams	Juneau, Alaska	106 Coral Street, Balboa, Calif.
50	Pas.	2	638	J. B. McNally	Los Angeles, Calif.	Pier 8.
51	Msc.	1	30	George Broom	Seattle, Wash.	Title Insurance Building
52	Tow.	4	30	Pan Pacific Piling and Construction Co. (Calif.)	Los Angeles, Calif.	1706 Arcade Building.
53	Drq.	31	600	Sternberg Dredging Co. (Del.)	St. Louis, Mo.	Hoge Building, Seattle, Wash.
54	Pas.	1	40	E. I. Du Pont de Nemours & Co. (Del.)	Juneau, Alaska	Hoge Building.
55	Frt.	3	135	do.	Seattle, Wash.	Babylon, N. Y.
56	Pas.	1	12	Ernest Arnold	New York, N. Y.	20 Duffin Street.
57	Fsh.	2	65	Ruby E. Pacetti	St. Augustine, Fla.	Oceanside, N. Y.
58	Fsh.	1	12	Joseph A. Blanc	New York, N. Y.	Alma, Ark.
59	Pas.	3	75	Tom F. Alexander	Memphis, Tenn.	431 South Third Street, Paducah, Ky.
60	Tow.	1	75	Hardy L. Roberts	Louisville, Ky.	

Line No.	Official No.	Signal and radio-call letters	Rig	Name of vessel	Tonnage		Register dimensions			When built	Where built
					Gross	Net	Length	Breadth	Depth		
					Feet			Feet			
1	227108		Ol. s.	Dynamite	69	47	63.3	18.2	8.8	1927	Tottenville, N. Y.
2	214032		Ga. s.	Dynamite Kid IV	7	5	32.3	9.2	4.1	1916	Seattle, Wash.
3	216396		Ga. s.	Dynamite Kid V	9	7	36.5	8.9	4.4	1918	Glendale, Wash.
4	231624		Ga. s.	Dynamite Too	24	19	48.2	12.9	6.0	1932	Lake Charles, La.
5	232199		Ga. s.	E. A.	7	5	30.8	8.5	3.6	1924	Wrangell, Alaska
6	225072		Ol. s.	E. O.	18	9	46.4	13.1	4.6	1925	Mystic, Conn.
7	233853		Ol. s.	E. H. (steel)	19	13	40.0	12.5	5.4	1935	Seattle, Wash.
8	224985		Ga. s.	E. L.	8	6	36.2	11.0	2.7	1924	Chauvin, La.
9	201159		Ga. s.	E. D. M.	10	7	33.3	10.1	3.6	1904	Seattle, Wash.
10	224775		Ga. s.	E. I. B.	21	16	39.9	12.1	5.8	1925	Dewatto, Wash.
11	212415		Ol. s.	E. Antoni	49	16	69.5	19.4	7.0	1914	Sausalito, Calif.
12	231280		Ga. s.	E. Arrowsmith	14	6	50.7	12.4	4.5	1923	Susan, Va.
13	232993		Ol. s.	E. Frakes	46	31	64.2	16.1	4.5	1933	St. Louis, Mo.
14	136105		Ga. s.	E. Glennan	8	7	43.8	12.9	2.9	1889	Biloxi, Miss.
15	214682		Ga. s.	E. Nelson	18	15	42.8	11.6	5.7	1917	Seattle, Wash.
16	230030		Ol. w.	E. C. RUPRECHT	78	74	80.0	19.0	4.1	1930	Grafton, Ill.
17	136918		Ol. s.	E. E. Moore	22	15	62.4	17.0	5.1	1901	Ortolo, Md.
18	135926		Ga. s.	E. E. Smith	6	5	28.0	11.6	3.2	1886	Patchogue, N. Y.
19	8452		Ga. s.	E. F. Mead	40	35	62.0	21.8	4.7	1868	Nyaek, N. Y.
20	211355		Ga. s.	E. F. Travers	32	20	71.0	15.3	4.1	1913	Fishing Creek, Md.
21	209136		Ga. s.	E. J. Parks	7	6	47.8	11.0	3.2	1902	Rappahannock, Va.
22	224475		Ol. w.	E. L. McLallen, jr.	58	58	65.1	16.0	4.2	1925	Memphis, Tenn.
23	215797		Ga. s.	E. L. Smith	64	46	63.7	18.6	6.1	1917	Taft, Oreg.
24	136711		Ga. s.	E. M. Hubbard	9	8	41.0	13.5	2.9	1898	Hudson, Md.
25	232004		Ga. s.	E. M. Lewis	9	7	39.0	10.2	2.4	1932	Morehead City, N. C.
26	136145		Ol. s.	E. P. Dickson	17	9	48.5	11.7	4.4	1888	Laconia, N. H.
27	135539		Ga. s.	E. P. Evans	35	31	62.5	20.2	5.6	1881	Pungoleague, Va.
28	136758		Ga. s.	E. R. Daniels	26	17	56.0	22.0	4.7	1899	Roanoke Island, N. C.
29	218023		Ga. s.	E. S. Conway	27	12	52.8	14.9	5.5	1919	Chicago, Ill.
30	135745		Ol. s.	E. S. Dickerson	52	12	69.3	21.3	5.6	1883	Bay Shore, N. Y.
31	223110		Ga. s.	E. S. Lucido	16	11	47.5	12.8	4.8	1918	San Diego, Calif.
32	221269	KDSB	Ol. s.	E. T. BEDFORD	9,563	5,978	499.2	68.1	30.5	1921	Kearny, N. J.
33	136086		Ga. s.	E. T. Mace	7	7	46.0	11.5	3.0	1889	Dorchester Co., Md.
34	222259		Ga. s.	E. U. Curtis	9	6	33.1	8.3	4.6	1922	Boston, Mass.
35	224341		Ga. s.	E. W. Fowler	59	53	74.2	20.6	9.1	1924	Pensacola, Fla.
36	228588		Ol. s.	E. G. B. RILEY	442	285	160.3	33.2	10.3	1929	Quincy, Mass.
37	216453		Ol. s.	E. Warren Edwards	214	103	125.2	21.0	10.2	1918	Millford, Del.
38	136732		Ol. s.	E. Warren Reed	165	90	122.2	19.8	9.7	1899	Pocomoke City, Md.
39	136588		Ga. s.	Eagle	9	8	35.0	10.6	3.3	1896	Patchogue, N. Y.
40	200019		Ga. s.	Eagle	12	9	46.6	8.5	4.0	1903	Marshfield, Oreg.
41	202456		Ga. s.	Eagle	14	12	38.6	10.2	4.5	1905	East San Pedro, Calif.
42	204589		Ga. s.	Eagle	14	13	43.6	11.5	6.0	1907	Mantowoc, Wis.
43	204696		Ga. s.	Eagle	52	22	74.7	22.3	4.2	1907	San Francisco, Calif.
44	205307		Ga. s.	Eagle	20	12	44.0	16.0	6.0	1908	East Machias, Me.
45	205839		Ga. s.	Eagle	9	8	29.0	9.6	3.4	1906	Marinette, Wis.
46	208879		Ga. s.	Eagle	7	6	33.8	9.8	3.1	1911	Fish Egg Island, Alaska.
47	212037		Ga. s.	Eagle	28	19	48.2	14.6	6.4	1914	Tacoma, Wash.
48	214083		Ga. s.	Eagle	10	8	40.2	11.4	5.6	1912	Biddeford, Me.
49	215040		Ol. s.	Eagle	36	24	56.6	14.5	6.6	1917	Tacoma, Wash.
50	216654		Ga. s.	Eagle	11	7	34.7	12.0	4.1	1904	Bayonne, N. J.
51	219169		Ga. s.	Eagle	9	7	34.2	11.4	3.6	1919	Sitka, Alaska.
52	221362		Ga. s.	Eagle	10	7	38.6	12.2	3.8	1921	Colgate, Md.
53	223388		Ol. s.	Eagle	82	67	78.3	18.6	8.3	1923	Seattle, Wash.
54	223924		Ga. s.	Eagle	12	9	38.6	11.9	4.3	1924	Dorchester, N. J.
55	224015		Ga. s.	Eagle	8	5	30.8	11.1	3.3	1924	Hoonah, Alaska.
56	224094		Ga. s.	Eagle	15	13	49.0	14.6	3.8	1924	Erlo, Pa.
57	225382		Ga. s.	Eagle	13	8	37.1	10.5	4.9	1926	Seattle, Wash.
58	225389		Ol. s.	Eagle	77	26	105.1	14.5	8.2	1917	Mare Island, Calif.
59	225475		Ga. s.	Eagle	9	6	32.0	10.7	4.5	1926	Bridesburg, Pa.
60	226568		Ga. s.	Eagle	8	7	28.9	8.7	3.6	1927	Bayfield, Wis.
61	226941		Ol. w.	Eagle	28	17	59.5	13.8	2.7	1927	Calhoun, Ky.
62	227869		Ol. w.	Eagle	74	74	64.8	30.0	3.9	1928	Paducah, Ky.
63	231640		Ga. s.	Eagle	10	7	32.7	12.5	4.6	1908	Unknown
64	232081		Ga. s.	Eagle	9	7	30.2	9.4	3.6	1915	Astoria, Oreg.
65	232062		Ol. s.	Eagle	8	6	31.8	8.9	3.7	1928	Bellingham, Wash.
66	233148		Ol. s.	Eagle	13	6	38.0	11.7	4.4	1923	Fernandina, Fla.

¹ Formerly ol. s. The Stout.

² Formerly ga. s. M. K. No. 3.

Line No.	Service	Crew	Horsepower	Name of owner	Home port	Address of owner
1	Tow.	3	240	Conners Marine Co. (N. Y.)	New York, N. Y.	21 West Street.
2	Fsh.	1	12	Mrs. T. A. Nutbeam	Seward, Alaska	Seldovia, Alaska.
3	Tow.	1	35	Marion S. Johnson	Seattle, Wash.	3011 Kromer Avenue, Everett, Wash.
4	Pas.	1	300	Ernest R. Barbe	Lake Charles, La.	
5	Fsh.	1	16	George Arola	Wrangell, Alaska	
6	Fsh.	2	60	James H. Beebe	New York, N. Y.	West Sayville, N. Y.
7	Fsh.	1	35	Ekroll Hansen	Sitka, Alaska	
8	Fsh.	2	18	Sampson Petit	New Orleans, La.	Cut Off, La.
9	Pas.	1	20	Mary O. Goddard	Sitka, Alaska	Sanitarium, Alaska.
10	Fsh.	6	22	M. F. Hofstad	Petersburg, Alaska	
11	Fsh.	3	165	E. Antoni Steamship Corporation (Calif.)	San Francisco, Calif.	Foot Leavenworth Street.
12	Fsh.	5	35	Burton Hudgins	Newport News, Va.	New Point, Va.
13	Tow.	3	125	Massman Construction Co. (Mo.)	Kansas City, Mo.	New York Life Building.
14	Pas.	2	35	George D. Sprinkle	Mobile, Ala.	806 Marino Street.
15	Fsh.	4	30	John Kayser	Ketchikan, Alaska	
16	Tow.	1	210	Wm. Ruprecht	St. Louis, Mo.	8011 South Broadway.
17	Frt.	2	40	Noah A. Miles	Cape Charles, Va.	Sanford, Va.
18	Fsh.	1	10	Newton Homan	New York, N. Y.	Riverhead, N. Y.
19	Frt.	2	35	James A. Ryan	Perth Amboy, N. J.	Seabright, N. J.
20	Frt.	3	40	William H. Cox	Crisfield, Md.	Nanticoke, Md.
21	Frt.	2	24	Chas. A. Loockerman	do.	Route 1.
22	Tow.	2	100	Nickey Bros. (Tenn.)	Memphis, Tenn.	Binghampton, Tenn.
23	Frt.	3	80	Andrew E. Jackson	Portland, Oreg.	Mapleton, Oreg.
24	Misc.	1	10	William H. Cowan	Cambridge, Md.	St. Michaels, Md.
25	Fsh.	1	70	E. M. Lewis	Beaufort, N. C.	Morehead City, N. C.
26	Fsh.	2	60	Stanwood H. King	Bar Harbor, Me.	Manset, Me.
27	Oys.	6	50	Norman L. Jeffries	Philadelphia, Pa.	Port Norris, N. J.
28	Pas.	3	60	E. R. Daniels	Elizabeth City, N. C.	Wanchese, N. C.
29	Tow.	2	100	Clayton M. Whitehead	Chicago, Ill.	Lewistown, Ill.
30	Fsh.	1	50	Josephine L. Adams	New York, N. Y.	Freeport, N. Y.
31	Fsh.	1	40	A. E. Lucido	San Francisco, Calif.	486 Watson Street, Monterey, Calif.
32	Tnk.	40	b 3,000	Standard Shipping Co. (Del.)	Wilmington, Del.	30 Rockefeller Plaza, New York, N. Y.
33	Frt.	2	20	George F. Ward	Annapolis, Md.	Olivet, Md.
34	Pol.	3	47	City of Boston (Mass.)	Boston, Mass.	City Hall.
35	Fsh.	9	48	E. F. Saunders & Co. (Fla.)	Pensacola, Fla.	Palatof Street Wharf.
36	Tnk.	6	b 250	E. C. B. Riley Transportation Corporation (N. Y.)	Baltimore, Md.	Chrysler Building, New York, N. Y.
37	Fsh.	8	300	Edwards Co. (Va.)	Reedville, Va.	
38	Frt.	24	200	McNeal Co. (Va.)	do.	
39	Fsh.	3	22	J. & W. Elsworth Co. (N. J.)	New York, N. Y.	95 South Street.
40	Tow.	1	30	Cecil T. Holland	Marshfield, Oreg.	Empire, Oreg.
41	Misc.	1	20	Clyde J. Sheldon	Juneau, Alaska	Wrangell, Alaska.
42	Pas.	1	30	Olga Bruszer	Chicago, Ill.	3360 East Ninety-first Street.
43	Fsh.	3	120	Alaska Packers Association (Calif.)	Juneau, Alaska	111 California Street, San Francisco, Calif.
44	Frt.	2	18	North Lubec Manufacturing & Canning Co. (Me.)	Eastport, Me.	North Lubec, Me.
45	Fsh.	3	b 9	Andrew Andersen	Milwaukee, Wis.	Marinette, Wis.
46	Fsh.	1	16	Earnest Johnson	Wrangell, Alaska	Klawack, Alaska.
47	Fsh.	7	30	Alaska Pacific Salmon Co. (Nev.)	Ketchikan, Alaska	
48	Pas.	1	27	Amable Hubert	Portland, Me.	Biddeford, Me.
49	Fsh.	7	75	Frank Lloyd	Ketchikan, Alaska	
50	Fsh.	2	50	Otto Grigoleit	New York, N. Y.	38 Montgomery Street, New- ark, N. J.
51	Fsh.	1	12	Ray James, jr.	Sitka, Alaska	
52	Frt.	2	16	A. T. Howeth	Cambridge, Md.	Oxford, Md.
53	Fsh.	15	135	Jacob H. Engdal	Ketchikan, Alaska	Ingersoll Hotel.
54	Pas.	1	40	Howard N. Clark	Philadelphia, Pa.	Port Norris, N. J.
55	Fsh.	1	10	Andrew Johnson	Juneau, Alaska	Hoonah, Alaska.
56	Fsh.	4	60	Howard J. Jones	Erie, Pa.	1340 West Ninth Street.
57	Fsh.	1	16	Esther Rapp	Seattle, Wash.	c/o Olympia Yacht Club, Olympia, Wash.
58	Fsh.	8	b 310	Lloyd W. Olson	Los Angeles, Calif.	2139 Norwalk Avenue.
59	Pas.	1	45	Anna S. Lee	Philadelphia, Pa.	Port Norris, N. J.
60	Fsh.	1	15	Uldrick Frostman	Duluth, Minn.	Washburn, Wis.
61	Tow.	2	80	C. Edward Green	Pittsburgh, Pa.	427 Fourth Avenue.
62	Fer.	2	75	Robert V. Miller	Evansville, Ind.	Rockport, Ind.
63	Wat.	1	18	Selmer Johannessen	New York, N. Y.	882 Seventy-second Street (B)
64	Fsh.	1	16	Henry Yrjana	Sitka, Alaska	
65	Fsh.	1	16	Harold Webostad	Ketchikan, Alaska	c/o Seamens Home.
66	Fsh.	2	b 36	Carmelo Litrico	Fernandina, Fla.	26 South Fifth Street.

* Formerly ol. s. Seaboard No. 1.

* Formerly U. S. Navy subchaser 277.

Line No.	Official No.	Signal and radio-call letters	Rig	Name of vessel	Tonnage		Register dimensions			When built	Where built
					Gross	Net	Length	Breadth	Depth		
					Feet			Feet			
1	207411		Ga. s.	Eagle No. 2	14	9	49.3	12.2	4.7	1910	Long Branch, Wash.
2	136007		Ga. s.	Eagle Bird	14	9	41.6	14.3	3.5	1896	Mount Pleasant, S. C.
3	216673		Ga. s.	Eagle March	13	11	32.0	12.1	3.2	1918	Iloolah, Alaska
4	136798		Ga. s.	Eaglet	13	12	38.1	15.0	4.2	1900	New Haven, Conn.
5	233861		Ga. s.	Eagleton	11	7	32.8	10.4	5.3	1935	Chehalls, Wash.
6	230844		Ga. s.	Earl D.	27	24	51.4	20.7	3.0	1931	Marine City, Mich.
7	222121		Ga. s.	Earl I.	10	8	30.1	12.0	3.7	1915	Marcus Hook, Pa.
8	228459		Ga. s.	Earl J.	9	7	37.1	11.4	4.3	1929	Newport, N. J.
9	206182		Ga. s.	Earl K.	8	7	36.7	10.5	3.0	1903	San Francisco, Calif.
10	217010		Ga. s.	Earl M.	10	8	36.0	12.3	3.0	1918	Douglas, Alaska
11	136946		Ga. s.	Earle	14	9	41.2	15.7	3.6	1901	Tottenville, N. Y.
12	221428		Ol. s.	Earle	10	6	38.8	9.1	4.0	1902	Bremerton, Wash.
13	232396		Ga. s.	Early	13	5	38.9	11.4	4.6	1918	San Diego, Calif.
14	224359		Ga. s.	Early Bird	8	6	34.9	11.1	2.4	1924	Golden Meadow, La.
15	207743		Ga. s.	Early Rose	7	5	41.0	11.5	3.0	1909	Montegut, La.
16	145040		Ol. s.	East Bay No. 7	29	20	58.0	16.0	6.0	1874	San Francisco, Calif.
17	212359		Ga. s.	Eastco	19	14	45.0	10.6	7.8	1914	Rogue Bluff, Me.
18	231633		Ga. s.	East Coast	14	5	38.1	12.4	4.6	1929	Fernandina, Fla.
19	225288		Ga. s.	East Hampton	24	16	56.4	15.7	4.4	1925	Laban, Va.
20	216802	WGEI	Ol. s.	EAST INDIAN	8,159	5,160	445.0	58.0	29.0	1918	Uruga, Japan
21	230987		Ga. s.	East Wind	16	11	47.4	11.3	5.2	1901	Boston, Mass.
22	214911		Ga. s.	Easter	36	28	60.7	15.3	6.5	1917	Seattle, Wash.
23	229752		Ga. s.	Easter	14	11	43.4	12.0	3.8	1930	Little Creek, Del.
24	228795		Ol. s.	Eastern	33	22	50.2	14.5	6.9	1929	Seattle, Wash.
25	218987	WFFM	Ol. s.	Eastern Prince	299	171	141.1	24.8	13.0	1919	Essex, Mass.
26	225435		Ga. s.	Eastern Star	82	66	77.5	22.3	6.0	1926	Jacksonville, Fla.
27	233121		Ga. s.	Eastern Star	14	11	39.0	11.3	4.6	1934	Seaford, Del.
28	229853	KGQB	Ol. s.	EASTERN SUN	9,100	5,523	480.6	66.0	36.8	1930	Chester, Pa.
29	136007		Ga. s.	Eastport	7	7	31.2	13.3	3.5	1886	Eastport, N. Y.
30	222870		Ga. w.	Eastwood	21	21	61.9	14.0	3.3	1923	Grayville, Ill.
31	214511		Ga. s.	Easy	12	7	37.0	11.4	3.1	1916	Cut Off, La.
32	224074		Ga. s.	Easy Rock	7	5	33.3	10.0	2.5	1922	Dulac, La.
33	203325		Ga. s.	Easy Times	10	9	30.1	13.8	3.5	1902	New York, N. Y.
34	211363		Ga. s.	Eau Claire	10	7	34.0	8.4	3.0	1909	Seattle, Wash.
35	229195	WQDA	Ol. s.	Ebb	259	115	122.4	24.1	11.5	1929	Bath, Me.
36	231847		Ga. s.	Ebb Tide	10	9	35.2	8.4	4.5	1932	Seattle, Wash.
37	220142		Ga. s.	Eben	8	6	32.4	9.8	4.5	1920	Aberdeen, Wash.
38	231607		Ol. s.	Eben A. Thacher	47	31	59.8	19.5	6.1	1932	Fairhaven, Mass.
39	213045		Ol. s.	Ebenzer	11	10	35.6	14.6	4.6	1915	Patchogue, N. Y.
40	136289		Ga. s.	Echo	19	18	40.0	16.0	4.0	1866	St. Johns, New Brunswick
41	201336		Ol. s.	Echo	15	5	47.5	10.9	3.6	1904	Fogartyville, Fla.
42	207542		Ol. s.	Echo	15	11	58.2	12.3	3.5	1910	Portland, Oreg.
43	213788		Ga. s.	Echo	6	6	25.0	7.8	2.7	1915	Oconto, Wis.
44	222201		Ga. s.	Echo	19	15	41.0	12.5	5.0	1922	Eastsound, Wash.
45	233891		Ga. s.	Echo	14	12	38.7	11.5	4.9	1935	Bowers, Del.
46	204751		Ga. s.	Eclipse	13	11	36.5	12.0	2.8	1907	Long Mott, Tex.
47	206904		Ol. s.	Eclipse	17	6	46.8	13.9	5.8	1909	East Machias, Me.
48	208771		Ga. s.	Eclipse	9	8	27.5	10.5	3.5	1900	Bay City, Mich.
49	211685		Ga. w.	Eclipse	13	11	63.1	16.9	2.2	1913	Parkersburg, W. Va.
50	226744		Ol. s.	Eclipse	65	44	67.3	17.0	8.2	1927	Seattle, Wash.
51	222758		Ga. s.	Eda	11	7	39.8	12.2	4.9	1923	Noank, Conn.
52	232130		Ol. s.	Edalia	15	7	41.3	12.6	4.0	1927	Fernandina, Fla.
53	222923	WQFC	Ga. s.	Edco	9	8	34.5	9.0	4.8	1923	Bellingham, Wash.
54	233664		Ga. s.	Ed & Jim	9	6	32.0	9.6	4.0		Unknown
55	223716		Ga. s.	Eddie F.	10	7	34.8	11.0	4.7	1924	Fairhaven, Mass.
56	230769		Ga. s.	Eddie G., jr.	8	7	34.4	10.9	3.5	1931	Bowers, Del.
57	233600		Ol. s.	Eddie S.	16	11	35.0	10.5	4.2	1933	Menominee, Mich.
58	228388		Ol. s.	Eddie and Lulu M.	22	15	50.7	13.4	5.6	1927	Winthrop, Mass.
59	230715		Ol. s.	Eddie Foy	18	12	44.5	12.1	6.2	1931	Stockton, Calif.

¹ Formerly Japanese ga. s. T. F.

² Formerly ol. s. Transit.

³ Formerly
 a ga. y. Lalla.
 b ga. y. Solace.
 c ga. y. Ruma.
 d ga. y. Roamer.

Line No.	Service	Crew	Horse-power	Name of owner	Home port	Address of owner
1	Pas.	1	20	Paul H. Pederson	Tacoma, Wash.	Stellacoom, Wash.
2	Frt.	1	18	Edward Tlencken	Charleston, S. C.	Mount Pleasant, S. C.
3	Fsh.	2	16	Johnnie Jackson	Juneau, Alaska	Kake, Alaska.
4	Frt.	1	40	John Hiser	Bridgeport, Conn.	149 De Forest Avenue.
5	Fsh.	2	30	R. C. Campbell	Seattle, Wash.	Route 1, Box 188, Chehalis, Wash.
6	Fer.	1	100	Earl W. Dawson	Port Huron, Mich.	R. F. D. 2, Roberts Landing, Marine City, Mich.
7	Fsh.	2	18	John H. Green	Reedville, Va.	Champlain, Va.
8	Pas.	1	35	William L. Parker	Philadelphia, Pa.	136 Pine Street, Audubon, N. J.
9	Fsh.	1	30	Young Yow	San Francisco, Calif.	736 Sacramento Street.
10	Fsh.	4	16	Dave Kasko	Juneau, Alaska	Tenakee, Alaska.
11	Oys.	3	30	Andrew Radel Oyster Co. (Conn.)	Bridgeport, Conn.	South Norwalk, Conn.
12	Fsh.	2	28	Lewis H. Larson	Seattle, Wash.	R. F. D. No. 2, Everett, Wash.
13	Pas.	2	b 40	Rachel Schultz	Los Angeles, Calif.	4328 Palm Street, Inglewood, Calif.
14	Fsh.	2	18	Onezime Callais	New Orleans, La.	Golden Meadow, La.
15	Oys.	2	10	Olaborne Pierce	do	Cut Off, La.
16	Tow.	1	180	Crowley Launch and Tugboat Co. (Calif.)	San Francisco, Calif.	Pier 14.
17	Frt.	2	80	Eastern Manufacturing Co. (Me.)	Bangor, Me.	
18	Fsh.	2	b 80	Gerald Beach	Brunswick, Ga.	1928 Union Street.
19	Fsh.	6	50	Daisy L. Hudgins	Newport News, Va.	R. F. D. 3, Hampton, Va.
20	Frt.	39	b 5,000	Ford Motor Co. (Del.)	Detroit, Mich.	Highland Park, Mich.
21	Frt.	2	60	Lawrence E. Lofton	Charleston, S. C.	McClellanville, S. C.
22	Fsh.	5	50	Pacific American Fisheries (Del.)	Ketchikan, Alaska	South Bellingham, Wash.
23	Fsh.	1	40	Frank R. Davis	Wilmington, Del.	Little Creek, Del.
24	Fsh.	6	50	Ingvald Gelseh	Seattle, Wash.	2637 Mayfair Avenue.
25	Frt.	8	b 400	East Coast Line (Me.)	Portland, Me.	25 Orland Street.
26	Frt.	3	90	Merrill Barge Co. (Fla.)	Miami, Fla.	Box 1402.
27	Fsh.	1	48	Albert Hudson	Wilmington, Del.	Frederica, Del.
28	Tnk.	38	2,800	Motor Tankship Corporation (Del.)	Philadelphia, Pa.	1608 Walnut Street.
29	Pas.	1	14	Everett E. Connor	New York, N. Y.	Sag Harbor, N. Y.
30	Pas.	1	60	Mit Eastwood	St. Louis, Mo.	Grayville, Ill.
31	Oys.	2	6	Joseph Africh	New Orleans, La.	2810 North Rocheblave Street.
32	Fsh.	1	7	Eugene Laperouse	do	Houma, La.
33	Msc.	2	30	Joseph O'Connell	New York, N. Y.	2431 Webster Avenue.
34	Tow.	1	75	Delta V. Smyth	Seattle, Wash.	310 West Fourth Street, Olympia, Wash.
35	Cod.	19	b 500	Bay State Fishing Co. (Mass.)	Boston, Mass.	30 Fish Pier, South Boston, Mass.
36	Pas.	1	100	O. H. Freeman	Seattle, Wash.	1101 Northlake Avenue.
37	Fsh.	2	12	R. A. Jackson	Sitka, Alaska	
38	Frt.	2	46	Henry Stevenson	Vineyard Haven, Mass.	Main Street.
39	Fsh.	2	60	Island Service Co. (Mass.)	do	Nantucket, Mass.
40	Frt.	2	32	F. E. Pike	Eastport, Me.	Lubec, Me.
41	Tow.	2	120	F. A. Toney	Pensacola, Fla.	Panama City, Fla.
42	Tow.	1	100	Shaver Transportation Co. (Oreg.)	Portland, Oreg.	Foot North St. Louis Avenue.
43	Fsh.	3	10	Gunder Gundersen	Milwaukee, Wis.	119 Bayshore Street, Marinette, Wis.
44	Fsh.	1	20	Emil Lange	Ketchikan, Alaska	Meyers Chuck, Alaska.
45	Pas.	1	150	Charles T. Kemble	Wilmington, Del.	131 Loockerman Street, Dover, Del.
46	Fsh.	2	25	E. E. Nelson	Galveston, Tex.	Seadrift, Tex.
47	Frt.	1	30	Seaboard Packing Co. (Me.)	Eastport, Me.	Commercial Street, Lubec, Me.
48	Fsh.	1	16	John Bauer	Grand Haven, Mich.	Omena, Mich.
49	Tow.	2	25	O. C. Stone	Pittsburgh, Pa.	4 Main Street, Point Pleasant, W. Va.
50	Fsh.	11	135	Paul M. Hansen	Ketchikan, Alaska	c/o Sunde & D'Evers.
51	Fsh.	2	40	Edward G. Kost	Bridgeport, Conn.	Canaan Road, Stratford, Conn.
52	Fsh.	2	45	Manuel Jesus Carinhas	St. Augustine, Fla.	78 Lemon Street.
53	Frt.	1	70	Bellingham Canning Co. (Wash.)	Seattle, Wash.	South Bellingham, Wash.
54	Pas.	1	85	James A. Acton	New York, N. Y.	116-16 Boulevard, Rockaway Beach, N. Y.
55	Fsh.	2	40	Ernest S. Fougere	Newport, R. I.	108 Second Street.
56	Pas.	1	18	Eddie G. Burris	Wilmington, Del.	Smyrna, Del.
57	Fsh.	3	b 30	Edward Schneider	Milwaukee, Wis.	Sawyer, Wis.
58	Cod.	5	60	Peter Marino	Boston, Mass.	3 Lewis Street.
59	Frt.	1	b 75	Stockton Sand and Crushed Rock Co. (Calif.)	San Francisco, Calif.	19 East Lindsay Street, Stockton, Calif.

⁴ Formerly Japanese st. s. Beikoku Maru.
⁵ Formerly ga. s. Mariner.

⁶ Formerly British schooner Linnet.

Line No.	Official No.	Signal and radio-call letters	Rig	Name of vessel	Tonnage		Register dimensions			When built	Where built
					Gross	Net	Length	Breadth	Depth		
1	231228		Ga. s.	Eden	38	33	52.2	15.8	7.0	1931	Arcadia, Fla.
2	229044		Ol. s.	Edgar C.	72	49	68.2	17.4	9.0	1930	Seattle, Wash.
3	213120		Ga. s.	Edgar E.	45	29	55.6	21.8	5.6	1915	Dorchester, N. J.
4	135126		Ga. s.	Edgar Bernard	16	14	41.5	15.7	4.3	1875	Glenwood, N. Y.
5	227163		Ga. s.	Edgar Brown, Jr.	54	21	61.4	17.2	9.0	1927	Orange, Tex.
6	216966		Ga. s.	Edgar Hurst	35	29	57.6	12.6	5.1	1918	West Norfolk, Va.
7	126596		Ol. s.	Edgar D. Williams	208	171	123.4	24.0	8.0	1889	Wilmington, Del.
8	233734		Ol. s.	Edgecumbe	19	13	39.3	12.0	6.2	1935	Seattle, Wash.
9	233580		Ga. w.	EDGEFIELD	26	26	60.0	16.0	3.0	1934	Nashville, Tenn.
10	216062		Ga. s.	Edle	10	6	33.3	9.2	5.1	1918	Seattle, Wash.
11	232176		Ga. s.	Edison	9	6	31.2	10.0	4.9	1933	do.
12	105829		Ga. s.	Edith	20	13	55.2	15.6	3.3	1878	Rockaway, N. Y.
13	210235		Ol. s.	Edith	23	15	53.0	18.0	4.2	1912	Morgan City, La.
14	213214		Ga. s.	Edith	7	5	25.1	12.3	3.0	1913	Port Republic, N. J.
15	214431		Ga. s.	Edith	38	26	54.0	21.1	5.3	1916	Freeport, N. Y.
16	223698		Ga. s.	Edith	14	9	59.8	11.4	3.8	1924	Clayton, N. Y.
17	227739		Ga. s.	Edith	10	6	31.9	10.5	3.7	1928	Petersburg, Alaska
18	229591		Ol. s.	Edith	29	14	52.0	16.2	7.2	1930	Brooklyn, N. Y.
19	230109		Ga. s.	Edith	8	7	29.8	0.2	3.4	1903	Tenakee, Alaska
20	230314		Ga. s.	Edith	15	10	39.0	11.6	3.8	1930	Atlantic, N. C.
21	232524		Ga. s.	Edith	8	5	29.6	12.5	3.4		Unknown.
22	232755		Ga. s.	Edith	10	6	39.1	12.6	3.3	1933	Lillian, Va.
23	225652		Ga. s.	Edith II	25	17	64.8	13.2	4.8	1926	Clayton, N. Y.
24	227427		Ga. s.	Edith III	49	40	64.3	13.5	4.8	1928	do.
25	217853		Ga. s.	Edith A.	8	7	32.0	10.5	3.0	1919	Hoonah, Alaska
26	226898		Ga. s.	Edith E.	8	6	39.8	10.5	2.5	1927	Weatherby, Mo.
27	227880		Ga. s.	Edith K.	10	8	39.2	12.5	3.4	1905	Manahawkin, N. J.
28	231966		Ga. s.	Edith M.	14	11	49.8	14.8	2.3	1922	Port Blakely, Wash.
29	230463		Ga. s.	Edith M.	10	8	33.6	10.0	5.1	1931	Friendship, Me.
30	232496		Ga. s.	Edith M.	8	5	30.7	11.0	3.8	1929	Perth Amboy, N. J.
31	136317		Ga. s.	Edith S.	9	7	33.0	13.8	3.8	1892	Patchogue, N. Y.
32	229500		Ga. s.	Edith S.	11	5	34.5	11.8	3.3	1930	Brunswick, Ga.
33	136452		Ol. s.	Edith Beard	37	25	57.4	16.6	6.5	1894	Brooklyn, N. Y.
34	232931		Ga. s.	Edith Bell	9	6	29.8	8.7	3.8	1913	Salerno, Fla.
35	231907		Ga. s.	Edith Mae	7	5	38.2	10.2	3.1	1932	Urbanna, Va.
36	226072		Ol. w.	EDITH MAY	48	32	50.0	14.1	4.2	1926	Camden, Ark.
37	136403		Ga. s.	Edith Muir	13	9	54.0	14.8	4.0	1893	St. Peters, Md.
38	220931		Ol. s.	Edith C. Rose	146	70	107.1	25.2	11.5	1920	Essex, Mass.
39	230297		Ol. s.	Edith L. Boudreau	89	60	85.3	21.4	10.5	1930	do.
40	136081		Ga. s.	Edith L. Leonard	13	9	42.5	14.8	3.3	1889	Cambridge, Md.
41	136318		Ga. s.	Edith M. Dryden	9	7	52.5	14.2	3.5	1892	Orlolo, Md.
42	136576		Ga. s.	Editor	6	5	34.4	12.3	3.2	1896	Wax Bayou, La.
43	212186		Ga. s.	Editor	25	17	44.6	14.9	5.6	1914	Gig Harbor, Wash.
44	230903		Ga. s.	Ediz	11	7	37.1	10.0	5.2	1931	Port Angeles, Wash.
45	232435		Ga. s.	Edihtam	12	8	34.8	10.1	4.7	1928	New Haven, Conn.
46	221602		Ga. w.	Edmond	19	19	60.5	14.3	2.7	1921	Petersburg, Ky.
47	135655		Ga. s.	Edna	33	27	59.5	13.0	6.8	1883	Seattle, Wash.
48	213349		Ga. s.	Edna	15	10	41.5	12.6	4.6	1915	Hickoken, N. J.
49	215090		Ga. s.	Edna	6	5	30.5	8.8	3.6	1914	Peshtigo, Wis.
50	218936		Ga. s.	Edna	7	5	35.7	10.0	2.5	1904	Cut Off, La.
51	223760		Ga. s.	Edna	12	9	32.5	9.3	4.4	1924	Manitowoc, Wis.
52	225634		Ga. s.	Edna	10	8	31.0	12.4	2.7		Unknown.
53	227380		Ga. s.	Edna	7	6	32.1	11.1	4.0	1928	Belmar, N. J.
54	228221		Ga. s.	Edna	9	5	49.7	9.6	3.3	1929	Irvington, Va.
55	228933		Ga. s.	Edna	9	6	38.1	10.2	4.3	1929	Charlevoix, Mich.
56	230988		Ga. s.	Edna	8	5	33.0	9.3	3.4	1930	Ocracoke, N. C.
57	232212		Ga. s.	Edna	8	5	31.1	9.8	4.3	1932	Marysville, Wash.
58	232695		Ga. s.	Edna	7	5	30.6	0.6	3.8	1927	Key West, Fla.
59	233029		Ol. w.	Edna	37	35	62.4	14.0	3.5	1934	Reesdale, Pa.
60	233546		Ol. s.	Edna	23	10	43.2	14.0	5.3	1934	St. Augustine, Fla.
61	201488		Ga. s.	Edna A.	9	8	38.2	13.8	3.3	1882	Bay Shore, N. Y.
62	210132		Ol. s.	Edna A.	31	21	52.2	14.0	6.1	1912	Knife River, Minn.
63	136107		Ga. s.	Edna B.	7	5	31.3	13.2	2.7	1890	Patchogue, N. Y.
64	205564		Ga. s.	Edna C.	9	6	30.1	8.8	3.4	1905	Marinette, Wis.
65	211773		Ga. s.	Edna C.	14	9	42.1	11.0	5.7	1913	Marlboro, Me.
66	200453		Ol. s.	Edna D.	21	14	57.0	17.4	3.5	1903	Biloxi, Miss.

^a Formerly ga. s. Edgar Hurst.
^b ga. y. Armadillo.

^c Formerly st. s. Compton.

Line No.	Service	Crew	Horse power	Name of owner	Home port	Address of owner
1	Pas.	4	90	Jess W. Stewart	Miami, Fla.	21 Northwest South River Drive.
2	Fsh.	9	135	Storfold & Grondahl Packing Co. (Wash.)	Ketchikan, Alaska	Washington Bay, Alaska.
3	Frt.	3	84	George N. Terry	Philadelphia, Pa.	Millville, N. J.
4	Oys.	2	20	Joseph Heerlein	New York, N. Y.	35 Varick Avenue (B).
5	Tow.	2	240	Highman Towing Co.	Port Arthur, Tex.	Orange, Tex.
6	Frt.	3	80	Charles Simmons	Savannah, Ga.	Hilton Head, S. C.
7	Frt.	5	160	Edgar D. Williams (N. Y.)	Philadelphia, Pa.	815 North Eighth Street.
8	Fsh.	2	45	P. Knutsen	Sitka, Alaska	Box 471.
9	Fcr.	1	15	Davidson County	Nashville, Tenn.	c/o Joe S. Boyd.
10	Fsh.	1	16	Mrs. J. O'Neil	Portland, Oreg.	425 Northwest Twenty-first Avenue.
11	Fsh.	1	65	Knut Nicholson	Ketchikan, Alaska	Box 1807.
12	Msc.	2	60	William Dennis	Perth Amboy, N. J.	Port Monmouth, N. J.
13	Tow.	2	65	Compton Creek Transportation Co.	do.	Keansburg, N. J.
14	Pas.	1	18	Edward L. Holmes	Philadelphia, Pa.	Forked River, N. J.
15	Frt.	5	75	Wyle Lighterage Corporation (N. Y.)	New York, N. Y.	Foot of Hamilton Street.
16	Pas.	1	60	Clayton Boat Line (N. Y.)	Cape Vincent, N. Y.	Clayton, N. Y.
17	Fsh.	1	30	Carl Nygaard	Petersburg, Alaska	Petersburg, Alaska.
18	Fsh.	5	65	Johan Mortensen	New York, N. Y.	114-17 One Hundred and Twenty-seventh Street Long Island, N. Y.
19	Fsh.	1	8	Charlie Murphy	Sitka, Alaska	
20	Fsh.	2	24	E. R. Goodwin	Washington, N. C.	Oriental, N. C.
21	Pas.	1	40	Douglas M. Gross	New York, N. Y.	381 Concord Street, Lindenhurst, L. I., N. Y.
22	Oys.	1	30	Charles Toulson	Reedville, Va.	Lilian, Va.
23	Pas.	1	200	Clayton Boat Line (N. Y.)	Cape Vincent, N. Y.	Clayton, N. Y.
24	Pas.	1	175	do.	do.	do.
25	Msc.	1	15	A. L. Parker	Juneau, Alaska	Gustavus, Alaska.
26	Tow.	3	40	Maurice A. Wogan	Kansas City, Mo.	3200 Karnos Boulevard.
27	Oys.	3	40	George G. Kelly	Philadelphia, Pa.	West Creek, N. J.
28	Fsh.	2	30	Libby, McNeill & Libby (Me.)	Seattle, Wash.	88 Hamlin Street.
29	Msc.	1	40	Joseph W. Mills	Rockland, Me.	Camden, N. J.
30	Pas.	1	12	Hiram T. Smith	Perth Amboy, N. J.	214 Front Street.
31	Msc.	1	10	Frank E. Hayen	do.	274 East Milton Street, Rahway, N. J.
32	Fsh.	2	20	S. M. Snodgrass	Bruuswick, Ga.	2229 Davis Street.
33	Tow.	4	250	Edna M. Hills	New York, N. Y.	521 Eighty-fifth Street (B).
34	Fsh.	1	12	Tom Conroy	Miami, Fla.	Salerno, Fla.
35	Oys.	1	18	R. T. Bristow	Newport News, Va.	Urbanna, Va.
36	Tow.	3	60	St. Louis & South Western Railway Co.	Memphis, Tenn.	Camden, Ark.
37	Oys.	2	15	Henry K. Clayton	Crisfield, Md.	1110 West Main Street.
38	Cod.	27	120	United Fishing Corporation (Mass.)	Gloucester, Mass.	3 Bruce Place.
39	Cod.	10	220	Joseph A. Boudreau	do.	13 Forest Street.
40	Msc.	2	85	Earl H. Rosemere	Cambridge, Md.	203 Oakley Street.
41	Frt.	2	15	Thomas E. Collison	Annapolis, Md.	Mayo, Md.
42	Tow.	1	14	A. B. Knotts	New Orleans, La.	Napoleonville, La.
43	Fsh.	2	40	Doty Fish Co. (Wash.)	Astoria, Oreg.	Kalama, Wash.
44	Fsh.	1	16	John Fahey	Port Angeles, Wash.	
45	Pas.	1	80	Lars P. Larson	New Haven, Conn.	29 Alfred Street.
46	Fcr.	2	12	Charles E. Witham	Louisville, Ky.	Petersburg, Ky.
47	Fsh.	3	175	Astoria & Puget Sound Canning Co. (Wash.)	Seattle, Wash.	South Bellingham, Wash.
48	Frt.	3	40	Tietjen & Long Dry Dock Co. (N. J.)	New York, N. Y.	25 Broadway.
49	Fsh.	2	20	Carl Gullicksen	Milwaukee, Wis.	332 Alameda Street, Marinette, Wis.
50	Oys.	3	5	Norbert Chabert	New Orleans, La.	Cut Off, La.
51	Frt.	2	20	Robert J. Leonard	Minneapolis, Minn.	1229 Sixth Street NE.
52	Pas.	1	35	George Schachtel, jr.	New York, N. Y.	Seaford, N. Y.
53	Fsh.	6	20	J. K. Anderson	Philadelphia, Pa.	Bayhead, N. J.
54	Fsh.	4	12	W. B. Carter	Reedville, Va.	Ditchley, Va.
55	Fsh.	3	90	John H. Cross	Grand Haven, Mich.	Charlevoix, Mich.
56	Fsh.	1	60	Albert Styron	Beaufort, N. C.	Ocracoke, N. C.
57	Fsh.	1	12	Fred Hedbom	Seattle, Wash.	La Conner, Wash.
58	Fsh.	5	18	M. C. Spencer	Key West, Fla.	1510 Duncan Street.
59	Tow.	1	125	John H. Schweinsberg	Pittsburgh, Pa.	Freeport Street, New Kensington, Pa.
60	Fsh.	2	40	Axel M. Nilsson	St. Augustine, Fla.	Box 405.
61	Pas.	1	16	Theodore T. Raynor	New York, N. Y.	Center Moriches, N. Y.
62	Frt.	2	60	Robbins (Ill.)	Grand Haven, Mich.	362 West Kinzie Street, Chicago, Ill.
63	Frt.	1	12	Alec L. Smith	Bridgeport, Conn.	Stratford, Conn.
64	Fsh.	2	12	Edward Strom	Milwaukee, Wis.	625 Ogden Street, Marinette, Wis.
65	Frt.	2	33	Harry Preble	Bar Harbor, Me.	Hancock, Maine.
66	Oys.	5	36	Dunbar-Dukate Co. (La.)	New Orleans, La.	822 Perdido Street.

¹ Formerly ga. s. Alexine Davison.

⁴ Formerly ga. s. Olive C. Lester.

Line No.	Official No.	Signal and radio-call letters	Rig	Name of vessel	Tonnage		Register dimensions			When built	Where built
					Gross	Net	Length	Breadth	Depth		
					Feet						
					Length	Breadth	Depth				
1	222572		Ol. s.	Edna L.	18	10	47.1	14.1	4.1	1922	Crittenden, Va.
2	224103		Ga. s.	Edna L.	11	10	37.8	12.2	4.6	1924	Mystic, Conn.
3	228129		Ga. s.	Edna L.	12	8	37.4	11.0	4.8	1928	Orange, Tex.
4	230932		Ga. s.	Edna L.	25	11	44.8	13.4	7.2	1931	Thomaston, Me.
5	232266		Ga. s.	Edna S.	20	13	42.4	11.9	5.4	1933	Hoonah, Alaska
6	213400		Ga. s.	Edna No. 2	28	19	46.8	13.6	6.4	1915	Bellingham, Wash.
7	136227		Ga. s.	Edna and Alice	33	17	66.3	17.0	4.6	1891	Rock Hall, Md.
8	136177		Ga. s.	Edna and Zadok	10	5	36.0	14.0	3.5	1891	Leesburg, N. J.
9	226558		Ol. s.	Edna Belle	46	26	55.0	14.2	4.6	1927	Mobile, Ala.
10	225043		Ol. s.	Edna Fae	39	17	60.8	15.3	7.6	1925	Boothbay Harbor, Me.
11	136249		Ga. s.	Edna May	10	9	46.0	14.5	3.8	1891	Pocomoke City, Md.
12	221341		Ga. s.	Edna May	8	5	42.0	10.2	3.4	1921	Crisfield, Md.
13	229514		Ga. s.	Edna Oliver	18	12	40.9	14.0	4.9	1930	Fernandina, Fla.
14	136883		Ga. s.	Edna Virginia	19	12	63.0	15.0	4.4	1901	Pocomoke City, Md.
15	136888		Ga. s.	Edna Watts	20	20	43.1	16.2	5.3	1898	Port Blakely, Wash.
16	136843		Ga. s.	Edna D. Lighthouse	33	20	64.0	13.1	5.1	1900	Baltimore, Md.
17	135888		Ga. s.	Edna H. Hulse	6	5	27.8	12.6	3.4	1884	Patchogue, N. Y.
18	100377		Ga. s.	Edna M. Jones	10	8	31.0	13.8	3.2	1885	do.
19	231762		Ga. s.	Edreth B.	12	10	36.7	9.4	5.5	1914	North East, Md.
20	228916		Ga. s.	Edrie	8	7	33.0	11.3	2.9	1929	Wrangell, Alaska
21	222026		Ga. s.	Edrie, L.	9	8	32.2	12.1	5.2	1922	Amesbury, Mass.
22	232460		Ga. s.	Edrie S.	13	9	35.6	9.9	4.4		Unknown
23	202694		Ga. s.	Edvina	18	12	52.0	17.8	3.1	1905	Crittenden, Va.
24	209715		Ga. s.	Edward	13	10	44.1	15.2	3.4	1911	Patchogue, N. Y.
25	231306		Ga. s.	Edward	12	8	36.5	11.5	4.0	1923	Shallotte, N. C.
26	232237		Ga. s.	Edward B.	10	7	40.0	9.8	4.0	1920	Algonac, Mich.
27	213199		Ga. s.	Edward C.	6	6	28.4	8.0	3.1	1915	Green Bay, Wis.
28	213198		Ga. s.	Edw. F.	9	8	28.4	9.2	3.3	1915	do.
29	224644		Ga. s.	Edward H.	12	11	45.5	11.5	2.6	1924	Calion, Ark.
30	213017		Ol. s.	Edward J.	28	16	59.0	14.4	5.6	1915	Friendship, Me.
31	206682		Ga. s.	Edward K.	11	7	32.0	9.6	3.5	1909	West De Pere, Wis.
32	227684		Ol. s.	Edward L.	31	21	51.8	13.8	5.0	1928	Benton Harbor, Mich.
33	220905		Ga. s.	Edward M.	18	9	46.4	13.3	4.2	1920	Dare, Va.
34	222802		Ga. s.	Edward R.	10	8	35.6	9.9	3.5	1905	New York, N. Y.
35	205693		Ga. s.	Edward S.	14	12	44.4	16.0	4.8	1908	Charleston S. C.
36	206431		Ol. s.	Edward S.	16	11	50.0	12.3	4.4	1908	Bon Secour, Ala.
37	230838		Ga. s.	Edward T.	20	16	43.6	10.6	4.9	1931	Seattle, Wash.
38	136574		Ga. s.	Edward and Lesta	11	5	50.2	13.6	3.9	1896	Port Haywood, Va.
39	230215		Ga. w.	Edward Boggs	25	25	74.0	16.0	3.1	1930	Charleston, W. Va.
40	210820		Ol. s.	Edward Foster	20	13	55.1	18.7	3.4	1912	Pascagoula, Miss.
41	232170		Ga. s.	Edward Francis	18	12	42.4	12.6	6.2	1932	Jersey City, N. J.
42	210405		Ga. s.	Edward Mills	10	7	39.4	11.9	3.6	1912	Toledo, Ohio
43	213954		Ol. s.	Edward Schenk	18	11	43.3	12.0	5.0	1916	Tacoma, Wash.
44	225798		Ol. s.	Edward A. Young	47	26	58.8	16.3	7.9	1926	do.
45	135885		Ga. s.	Edward C. Burton	15	7	40.0	15.0	5.0	1886	Marcus Hook, Pa.
46	135899		Ga. s.	Edward C. Vannaman, Jr.	15	9	41.5	18.1	4.2	1886	Mauricetown, N. J.
47	227207	KLFG	Et. s.	EDWARD F. FARRINGTON	492	295	123.6	30.1	10.2	1928	Quincy, Mass.
48	205029		Ga. s.	Edward G. Gaskill	36	22	63.0	21.2	5.0	1908	Dorchester, N. J.
49	136431		Ga. s.	Edward H. Smeed	26	25	48.8	16.5	6.2	1894	Noank, Conn.
50	221650		Ga. s.	Edward M. Daly	17	11	49.1	12.4	5.3	1921	Buffalo, N. Y.
51	233729		Ga. s.	EDWARD W. BILHORN	33	26	60.0	13.1	4.1	1935	St. Louis, Mo.
52	222198		Ga. s.	Edwin	34	28	54.4	17.0	6.5	1922	Pocomoke City, Md.
53	222418		Ol. s.	Edwin Chilton	111	76	80.9	20.2	10.7	1919	Charleston, S. C.
54	86655		Ol. s.	Edwin E. Crozat	108	76	89.7	25.8	4.8	1902	Madisonville, La.
55	228369		Ol. s.	Edwin W. Rice	37	25	53.7	16.9	6.2	1929	Fleeton, Va.
56	229832		Ga. s.	Edwina	8	7	32.0	9.2	4.7	1930	Tuckerton, N. J.
57	233247		Ol. s.	Edwina	20	14	51.2	14.0	2.6	1934	Hickman, Ky.
58	228097		Ga. w.	Eel	8	8	37.5	14.1	2.0	1917	Charlson, N. Dak.
59	227583		Ga. s.	Eena	8	6	35.4	9.0	4.0	1928	Tacoma, Wash.
60	212288		Ga. s.	Effie E.	13	8	44.9	13.3	3.7	1914	Charleston, S. C.
61	212785		Ga. s.	Effie L.	13	7	37.5	14.5	4.5	1913	Thomaston, Me.
62	227033		Ol. s.	Effie Bernice	22	10	52.3	15.6	4.5	1927	Perrin, Va.

¹ Formerly ol. s. Pearle O.

² Formerly sloop Idler.

³ Formerly ga. s. La Petite Fleur.

⁴ Formerly U. S. Navy ga. s. 1379.

⁵ Formerly st. s. Starling.

⁶ Formerly ga. s. Helen and Rhodella.

Line No.	Serv-ice	Crew	Horse-power	Name of owner	Home port	Address of owner
1	Fsh.	2	45	H. S. Forrest	Newport News, Va.	Jeffs, Va.
2	Fsh.	2	40	Edward Dybing	New London, Conn.	Stonington, Conn.
3	Tow.	2	45	Texas Co. (Del.)	Houston, Tex.	Shreveport, La.
4	Frt.	2	140	Harold W. Look	Rockland, Me.	78 Mechanic Street.
5	Fsh.	4	40	William Sheakley	Juneau, Alaska	Hoonah, Alaska.
6	Fsh.	4	50	A. H. Soeneke	Seattle, Wash.	6815 Fremont Avenue.
7	Msc.	2	45	William B. Cox	Crisfield, Md.	Nanticoke, Md.
8	Pas.	4	12	Frank R. Westcott	Philadelphia, Pa.	Route 7, Bridgeton, N. J.
9	Tow.	4	180	Augustus B. Harris	New Orleans, La.	1615 Pine Street.
10	Ood.	9	60	Herman Tysver	Gloucester, Mass.	7 Highland Street.
11	Frt.	2	20	Virginia Truck Growers Manufacturing Corporation (Va.)	Norfolk, Va.	90 Church Street.
12	Frt.	2	20	Fred S. Maddox	Crisfield, Md.	Shelton, Md.
13	Fsh.	2	40	Manuel Oliver	Brunswick, Ga.	1316 Reynolds Street.
14	Frt.	2	40	G. S. Forrest	Newport News, Va.	Messick, Va.
15	Fsh.	1	20	Laurits Pedersen	Juneau, Alaska	Unga, Alaska.
16	Frt.	3	42	Mrs. Bertha A. Woodfield	Annapolis, Md.	Shady Side, Md.
17	Msc.	1	16	Adrain Van Essendelft	New York, N. Y.	West Sayville, N. Y.
18	Pas.	2	77	John E. Busch	do.	Adams Avenue, Lindenhurst, N. Y.
19	Pas.	1	50	Benjamin H. Shimp	Philadelphia, Pa.	107 Chestnut Street, Salem, N. J.
20	Fsh.	1	25	George Sumption	Wrangell, Alaska	
21	Fsh.	2	26	Charlie A. Hall	Newport, R. I.	Block Island, R. I.
22	Pas.	2	38	Vio Jenny	Tampa, Fla.	601 South Willow Street.
23	Frt.	3	35	W. E. Bagnell	Norfolk, Va.	Hobson, Va.
24	Frt.	1	43	Nelson D. Warner	New York, N. Y.	24 Case Avenue, Patchogue, N. Y.
25	Fsh.	2	15	Victor S. Cox	Wilmington, N. C.	Southport, N. C.
26	Pas.	2	200	McKay Bus Corporation (Me.)	Portland, Me.	Customhouse Wharf.
27	Fsh.	2	15	Clarence Malchow	Milwaukee, Wis.	Big Suamico, Wis.
28	Fsh.	2	20	Edward Fowles	do.	1012 North McDonald Street, Green Bay, Wis.
29	Tow.	1	35	Callon Lumber Co. (Ark.)	Memphis, Tenn.	Callon, Ark.
30	Frt.	1	45	E. Jameson & Sons	Portsmouth, N. H.	Jameson's Wharf, off Water Street.
31	Fsh.	3	75	Gustav Schultz	Grand Haven, Mich.	8 Church Street, St. Joseph, Mo.
32	Fsh.	3	75	Edward Lutz	Chicago, Ill.	225 East Fifth Street, Michigan City, Ind.
33	Fsh.	2	24	E. M. Lindsay	Newport News, Va.	Dare, Va.
34	Pas.	2	20	August Boger	Philadelphia, Pa.	3100 Cedar Street.
35	Frt.	3	24	Frank McCabe	Charleston, S. C.	114 Rutledge Avenue.
36	Tow.	2	160	O. D. Simms	Mobile, Ala.	109 North Ann Street.
37	Tow.	1	145	Edward T. Eaton	Seattle, Wash.	3049 Sixteenth Avenue West.
38	Oys.	2	35	J. T. Crockett, jr.	Newport News, Va.	Seaford, Va.
39	Tow.	2	72	John M. Raikie	Cincinnati, Ohio	Kanauga, Ohio.
40	Oys.	5	24	H. E. Gumbel	Gulfport, Miss.	838 Gravier Street, New Orleans, La.
41	Pas.	3	90	Edward Dugan	New York, N. Y.	1722 Hudson County Boulevard, Jersey City, N. J.
42	Tow.	1	40	H. Kenneth Moran	Detroit, Mich.	Dearborn, Mich.
43	Tow.	2	100	Tongass Timber Co. (Alaska)	Wrangell, Alaska	
44	Tow.	3	120	Capital City Tug Co. (Wash.)	Tacoma, Wash.	Olympia, Wash.
45	Oys.	3	16	Edward Morris	Wilmington, Del.	Bowers, Del.
46	Oys.	4	20	John R. Hardy	Philadelphia, Pa.	Bivalve, N. J.
47	Frt.	10	500	Norfolk, Baltimore and Carolina Line (Va.)	Norfolk, Va.	Pier No. 2, Water Street.
48	Oys.	5	30	Lummis Hasher	Philadelphia, Pa.	Port Norris, N. J.
49	Fsh.	4	30	James J. Dwyer	Providence, R. I.	234 Indiana Avenue.
50	Pit.	1	65	City of Buffalo	Buffalo, N. Y.	Fire Department headquarters.
51	Tow.	1	300	Bilhorn, Bower and Peters (Mo.)	St. Louis, Mo.	Railway Exchange Building.
52	Fsh.	10	60	John A. Carlson	Philadelphia, Pa.	Wildwood, N. J.
53	Tow.	8	240	Marine Transit Corporation (N. Y.)	New York, N. Y.	c/o Irving Trust Co., 1 Wall Street.
54	Frt.	6	70	Edwin E. Crozat	New Orleans, La.	4435 Hamilton Street.
55	Frt.	2	45	Milton L. Drewer	Cape Charles, Va.	Saxis, Va.
56	Pas.	1	40	Edwin R. Laity	Philadelphia, Pa.	719 Clinton Street, Camden, N. J.
57	Tow.	2	90	T. D. Schanafelt	Louisville, Ky.	Hickman, Ky.
58	Fer.	1	60	David S. Walter	Pembina, N. Dak.	Charlson, N. Dak.
59	Fsh.	2	12	Fred S. Peterson	Tacoma, Wash.	Box 582, Port Orchard, Wash.
60	Frt.	1	36	Stevens Line Co. (S. C.)	Charleston, S. C.	Yonges Island, S. C.
61	Fsh.	5	24	Axel Holmquist	Philadelphia, Pa.	Wildwood, N. J.
62	Frt.	4	45	J. C. Carmines	Newport News, Va.	Messick, Va.

7 Formerly U. S. Navy No. 47.
 8 Harbor Tug No. 47.
 9 ol. s. Genesee.

* Formerly St. s. G. H. A. Thomas.

Line No.	Official No.	Signal and radio-call letters	Rig	Name of vessel	Tonnage		Dimensions			When built	Where built
					Gross	Net	Length	Breadth	Depth		
1	136077		Ga. s.	Effie A. Pearl.....	10	0	39.0	13.9	2.8	1889	Messongo Wharf, Va..
2	136423	WHFZ	Ol. s.	Effie M. Morrissey.....	119	51	93.6	23.8	10.2	1894	Essex, Mass.....
3	222137		Ol. s.	Effort.....	36	25	59.0	17.5	5.8	1922	Brooklyn, N. Y.....
4	223486		Ol. s.	Effort II.....	49	33	76.1	17.3	7.0	1923	Nyack, N. Y.....
5	222930		Ol. s.	Effort III.....	80	54	104.3	14.9	8.3	1917	Norfolk, Va.....
6	211927		Ol. s.	Efin.....	196	125	83.6	26.4	7.1	1914	St. Helens, Ore.....
7	135891		Ga. s.	Egbert.....	14	12	30.0	13.2	4.4	1895	Buzzard Bay, Mass.....
8	228678		Ga. s.	Egersund.....	10	8	28.0	10.0	3.5	1929	Cornucopia, Wis.....
9	136439		Ga. s.	Eidolon.....	14	9	45.0	12.5	5.7	1894	Brooklyn, N. Y.....
10	211137		Ga. s.	Eidsvoid.....	22	15	40.7	13.3	5.4	1913	Seattle, Wash.....
11	224968		Ga. s.	Eight Bells.....	17	12	45.9	11.5	4.8	1921	Cambridge, Md.....
12	220563		Ol. s.	Eight Bro's.....	42	28	59.7	15.8	7.2	1920	Gig Harbor, Wash.....
13	224313		Ol. s.	Eight Brothers.....	105	67	64.0	24.2	6.6	1924	Antioch, Calif.....
14	226197		Ga. s.	Eileen.....	12	8	40.6	9.8	3.0	1923	Greenville, Miss.....
15	226350		Ga. w.	Eileen.....	26	26	63.4	13.2	2.2	1927	Clarington, Ohio.....
16	231695		Ga. s.	Eilene.....	9	6	30.6	9.8	4.9		Unknown.....
17	226574		Ga. s.	Einar S.....	8	6	30.2	9.1	4.3	1929	Ketchikan, Alaska.....
18	216523		Ol. s.	Einar Beyer.....	104	92	87.1	18.6	8.8	1918	Port Hadlock, Wash.....
19	225899		Ga. s.	El Bivo.....	9	6	36.7	11.3	2.8	1925	Golden Meadow, La.....
20	203018		Ol. s.	El Capitan.....	20	12	51.4	12.6	2.7	1906	Orange, Tex.....
21	230243		Ga. w.	El Captain.....	10	10	53.0	12.5	2.5	1930	Solway, Tenn.....
22	230759		Ga. s.	El Cid.....	10	7	33.3	9.9	4.9	1931	Selleck, Wash.....
23	211662		Ga. s.	El Dorado.....	85	66	60.1	18.1	4.8	1913	Stockton, Calif.....
24	224200		Ga. s.	El Firma.....	8	6	31.3	9.0	4.4	1922	Ellamar, Alaska.....
25	232877		Ga. s.	El Marie.....	8	5	27.2	8.6	2.7	1923	Sister Bay, Wis.....
26	223113		Ga. s.	El Nido.....	12	8	37.2	10.5	5.4	1916	San Francisco, Calif.....
27	211744		Ol. s.	El Paso.....	31	21	57.4	13.0	5.2	1913	Seattle, Wash.....
28	227965		Ga. s.	El Paso.....	15	9	41.2	13.0	3.3	1928	Golden Meadow, La.....
29	231236		Ga. s.	El Pizo.....	14	6	35.8	13.0	4.5	1918	Sausalito, Calif.....
30	136302		Ol. s.	El Placita.....	25	12	64.8	12.7	6.1	1892	Boston, Mass.....
31	206036		Ol. s.	El Rito.....	73	43	89.2	22.0	5.8	1909	New Orleans, La.....
32	210320		Ga. s.	El Roy.....	21	9	48.7	15.0	3.8	1912	Biloxi, Miss.....
33	224238		Ga. s.	El Vivo.....	23	16	54.1	14.3	3.7	1924	Lockport, La.....
34	231250		Ga. w.	Elade.....	10	10	49.1	8.1	2.2	1927	Sistersville, W. Va.....
35	201237		Ga. s.	Eladio.....	22	17	59.4	12.4	7.5	1902	Astoria, N. Y.....
36	136950		Ol. s.	Elaine.....	14	9	47.5	11.0	5.5	1901	San Francisco, Calif.....
37	221177		Ga. s.	Elaine.....	56	29	54.2	20.4	4.9	1921	Rio Vista, Calif.....
38	221085		Ga. w.	Elaine.....	21	13	50.8	11.0	2.2	1921	Hazel, Ohio.....
39	233397		Ga. s.	Elaine.....	8	8	40.5	10.1	3.7	1934	Wingate, Md.....
40	233580		Ga. s.	Elaine.....	10	7	38.8	11.8	4.4	1934	Friendship, Me.....
41	231369		Ga. s.	Elba Oliver.....	14	6	38.2	12.6	4.1	1929	Fernandina, Fla.....
42	223016		Ga. s.	Elbee Jay.....	15	13	43.6	12.6	4.0	1923	Bay Head, N. J.....
43	205364		Ga. s.	Elcisco.....	19	15	57.3	12.0	4.3	1907	Vallejo, Calif.....
44	218841		Ga. s.	Elco.....	7	6	38.2	9.4	2.4	1911	Cut Off, La.....
45	224075		Ga. s.	Elco.....	12	7	37.4	12.0	2.8	1924	Houma, La.....
46	209094		Ol. s.	Elda J.....	14	10	54.7	14.0	3.5	1911	New Orleans, La.....
47	227355		Ga. s.	Eldo.....	10	6	34.4	9.5	4.3	1928	Astoria, Ore.....
48	136856		Ga. s.	Eldora.....	8	6	33.7	8.6	2.4	1899	Stamford, Conn.....
49	224442		Ga. s.	ELDORA Ni.....	89	53	60.5	21.8	8.6	1925	Elizabeth City, N. J.....
50	226723		Ol. s.	Eldorado.....	70	47	66.1	17.8	8.6	1927	Tacoma, Wash.....
51	213359		Ga. s.	Eleanne.....	10	9	30.2	13.2	4.1	1915	Port Republic, N. J.....
52	207640		Ga. s.	Eleanor.....	18	13	50.8	11.0	4.8	1910	Boston, Mass.....
53	211758		Ol. s.	Eleanor.....	63	36	72.2	20.0	9.3	1913	East Boothbay, Me.....
54	218542		Ga. s.	Eleanor.....	19	15	42.7	11.9	3.4	1919	Houma, La.....
55	218658		Ga. s.	Eleanor.....	8	5	35.6	10.6	4.8	1919	Amesbury, Mass.....

¹ Formerly {^a Sch. Effie M. Morrissey.
^b British sch. Effie M. Morrissey.

² Formerly ga. s. {^a U. S. Navy-S. C. No. 122.
^b Hiram Abif.

Line No.	Service	Crew	Horse power	Name of owner	Home port	Address of owner
1	Frt.	2	14	Clarence Magwood.....	Charleston, S. C.....	c/o W. H. Magwood, 2 Doughty Street.
2	Msc.	7	60	Robert M. Bartlett.....	New York, N. Y.....	10 West Seventy-second Street, Care Explorers Club.
3	Pas.	3	100	Jacob Rickert.....	do.....	8812 One hundred and eighty first Street, Jamaica, N. Y.
4	Pas.	3	100	Russell C. Bonfield.....	do.....	2157 East Thirty-sixth Street (B).
5	Pas.	1	240	Henry Leo Wrege.....	do.....	23 Bidwell Avenue, Jersey City, N. J.
6	Frt.	8	180	Babbidge & Holt (Oreg.).....	Portland, Oreg.....	Albers Dock No. 1.
7	Pas.	1	38	George H. Covo.....	Providence, R. I.....	Warren, R. I.
8	Fsh.	3	16	Carl Ludwigson.....	Duluth, Minn.....	Bayfield, Wis.
9	Msc.	3	54	John Schmucker.....	New York, N. Y.....	278 Sixteenth Avenue, Astoria, N. Y.
10	Fsh.	5	27	Nakat Packing Corporation (N. Y.).....	Ketchikan, Alaska.....	Dexter Horton Building, Seattle, Wash.
11	Tow.	2	28	John R. Buzby.....	Philadelphia, Pa.....	Almerson Road, Westville, N. J.
12	Fsh.	8	b 60	Tomo Mosich.....	Los Angeles, Calif.....	789 West Eighteenth Street, San Pedro, Calif.
13	Frt.	4	75	Charles D. Crandall.....	San Francisco, Calif.....	Stockton, Calif.
14	Tow.	2	36	Frank Kluttz.....	Baton Rouge, La.....	Greenville, Miss.
15	Fer.	2	22	Sisterville Ferry Co. (W. Va.).....	Cincinnati, Ohio.....	Fly, Ohio.
16	Pas.	1	100	Harmon C. Tozour.....	Philadelphia, Pa.....	Paulsboro, N. J.
17	Fsh.	1	20	O. E. Sunde.....	Ketchikan, Alaska.....	Box 1316.
18	Fsh.	8	b 100	Alaska Pacific Salmon Co. (Nev.).....	Wrangell, Alaska.....	Ketchikan, Alaska.
19	Fsh.	2	15	Victor Theriot.....	New Orleans, La.....	Golden Meadow, La.
20	Frt.	1	40	W. H. Rizer.....	Port Arthur, Tex.....	
21	Tow.	2	40	Oliver King Sand & Lime Co.....	Chattanooga, Tenn.....	Knoxville, Tenn.
22	Msc.	1	36	Paul M. Neville.....	Seattle, Wash.....	c/o First National Bank.
23	Frt.	1	35	Peter K. Hotta.....	San Francisco, Calif.....	Stockton, Calif.
24	Fsh.	1	16	New England Fish Co. (Me.).....	Boston, Mass.....	44 Boston Fish Pier.
25	Fsh.	3	b 50	George Manson.....	Milwaukee, Wis.....	Sister Bay, Wis.
26	Pas.	1	45	Arthur Seabury.....	San Francisco, Calif.....	3537 Rhoda Avenue, Oakland, Calif.
27	Fsh.	2	45	Booth Fisheries Corporation (Del.).....	Seattle, Wash.....	Foot Wall Street.
28	Fsh.	1	40	Joseph Doucet.....	New Orleans, La.....	Cut Off, La.
29	Tow.	1	35	C. R. Dalzell.....	San Francisco, Calif.....	3431 Market Street, Oakland, Calif.
30	Frt.	2	45	Machiasport Canning Co. (Me.).....	Jonesport, Me.....	Machiasport, Me.
31	Pas.	8	165	El Rito Transportation Co. (La.).....	New Orleans, La.....	Press Street Wharf.
32	Oys.	5	20	John Mavar.....	Gulfport, Miss.....	1140 East Beach Street, Biloxi, Miss.
33	Frt.	3	40	Emile Bouvier.....	New Orleans, La.....	Lockport, La.
34	Tow.	1	12	George M. Beaver.....	Pittsburgh, Pa.....	620 Water Street, Sistersville, W. Va.
35	Pas.	2	36	Village of Saltaire.....	New York, N. Y.....	Saltire, N. Y.
36	Frt.	1	125	Wm. E. Rideout.....	San Francisco, Calif.....	Pier 19.
37	Frt.	2	b 60	F. R. Long.....	do.....	200 Bush Street.
38	Tow.	1	25	Moundsville Sand Co. (W. Va.).....	Pittsburgh, Pa.....	Moundsville, W. Va.
39	Msc.	1	40	Harry M. Woodburn.....	Baltimore, Md.....	Solomons, Md.
40	Fsh.	3	51	Harold Paulson.....	Portland, Me.....	R. F. D., Cape Elizabeth, Me.
41	Fsh.	2	b 40	Maria Jose Oliver.....	Fernandina, Fla.....	406 Ash Street.
42	Pas.	2	46	Lloyd L. Johnson.....	Philadelphia, Pa.....	Bay Head, N. J.
43	Tow.	1	b 30	William E. Wright.....	San Francisco, Calif.....	1907 Haste Street, Berkeley, Calif.
44	Fsh.	2	8	Luke Charpentier.....	New Orleans, La.....	Cut Off, La.
45	Fsh.	2	27	Price Robicheaux.....	do.....	Chauvin, La.
46	Pas.	3	50	G. M. Cox Shipyard (La.).....	do.....	R. F. D. 4.
47	Fsh.	2	16	Louis Holmes.....	Astoria, Oreg.....	580 Kensington Avenue.
48	Frt.	1	20	Julia Mishley.....	Bridgeport, Conn.....	40 East Meadow Street, Stamford, Conn.
49	Frt.	3	60	John A. Owen.....	Elizabeth City, N. C.....	Edenton, N. C.
50	Fsh.	10	150	John Johnson.....	Ketchikan, Alaska.....	Box 918.
51	Pas.	1	6	Fred P. Nichterlein.....	Philadelphia, Pa.....	Tuckerton, N. J.
52	Pas.	2	75	Synaetulum Reserve.....	Rockland, Me.....	Care Howard C. Page, Trustee, Camden, Me.
53	Fsh.	14	80	Eleanor (Me.).....	Portland, Me.....	17 Central Wharf.
54	Msc.	3	36	Pelican Lake Oyster and Packing Co., Ltd. (La.).....	New Orleans, La.....	Houma, La.
55	Cod.	3	32	Atlantic Coast Fisheries Corporation (N. Y.).....	Provincetown, Mass.....	16 Exchange Street, New York, N. Y.

³ Formerly ga. y. Marene May.

⁴ Formerly ga. s. Lively.

⁵ Formerly Ga. y. Tringa.

Line No.	Official No.	Signal and radio-call letters	Rig	Name of vessel	Tonnage		Register dimensions			When built	Where built
					Gross	Net	Length	Breadth	Depth		
1	221019		Ol. s.	Eleanor	27	16	60.7	15.9	3.6	1920	Mandarin, Fla.
2	223555		Ol. s.	Eleanor	12	8	36.5	10.5	5.0	1924	Baltimore, Md.
3	224532		Ol. s.	Eleanor	81	67	104.3	15.0	8.1	1917	Hampton, Va.
4	226120		Ga. s.	Eleanor	9	8	35.1	8.0	3.1	1926	Mound City, Ill.
5	226533		Ga. s.	Eleanor	20	14	49.5	14.0	5.9	1927	Delanco, N. J.
6	226861		Ol. s.	Eleanor	28	19	43.1	12.8	5.8	1927	Naubinway, Mich.
7	231541		Ga. s.	Eleanor	7	5	31.6	10.2	3.5	1932	Beach Haven, N. J.
8	232510		Ga. s.	Eleanor	10	5	35.6	11.9	3.4	1918	West Mystic, Conn.
9	233019		Ga. s.	Eleanor	9	6	31.8	10.1	5.0	1934	Tacoma, Wash.
10	233745		Ga. s.	Eleanor	29	23	49.9	13.1	6.1	1935	Seattle, Wash.
11	206449		Ga. s.	Eleanor C	13	9	43.1	10.3	4.4	1909	Stockton, Calif.
12	232259		Ga. s.	Eleanor F	12	10	37.4	10.0	4.9	1933	Fortescue, N. J.
13	225071		Ol. s.	Eleanor O	19	8	45.7	13.8	5.5	1925	New Castle, Me.
14	214889		Ga. s.	Eleanor Louise	10	8	35.4	11.1	3.1	1917	Noank, Conn.
15	217076		Ol. s.	Eleanor May	18	8	46.0	14.9	5.1	1917	Friendship, Me.
16	224991		Ga. s.	Eleanor May	16	9	39.9	11.8	5.2	1924	Manitowoc, Wis.
17	224772		Ol. s.	Eleanor McMalm	35	22	70.7	14.0	5.2	1925	Shidell, La.
18	205122		Ol. s.	Eleanor O'Riorden	33	22	52.5	17.0	6.6	1908	Chelsea, Mass.
19	228105		Ol. s.	Eleanor White	13	12	41.7	11.9	2.9	1928	Manteo, N. C.
20	217969		Ol. s.	Eleanor A. Warner	41	14	55.3	20.6	6.1	1919	Patchogue, N. Y.
21	222076		Ga. s.	Eleanor V. Robbins	41	21	62.5	21.1	5.4	1922	Dorchester, N. J.
22	136874		Ga. s.	Eleanora	14	10	42.0	11.3	6.9	1901	Bristol, R. I.
23	209708		Ga. s.	Eleanora	24	16	44.0	13.5	5.2	1911	Seattle, Wash.
24	135876		Ga. s.	Electric	50	43	72.6	16.6	5.3	1886	Astoria, Oreg.
25	212793		Ga. s.	Elector	31	21	52.1	14.1	6.2	1914	Tacoma, Wash.
26	210061		Ol. s.	Electra	17	9	35.7	10.3	4.6	1912	Pensacola, Fla.
27	208965		Ga. s.	Electra	13	12	41.8	12.0	4.1	1909	Huntington, N. Y.
28	226251		Ol. s.	Electra	72	49	67.7	18.2	8.2	1927	Seattle, Wash.
29	232032		Ga. s.	Electra	16	13	46.0	14.2	4.7		Millville, Fla.
30	229761		Ga. s.	Eleda	21	16	43.9	11.5	5.6	1930	Wilmington, Del.
31	202198		Ol. s.	Elena	12	8	43.0	14.6	3.5	1905	Pocomoke City, Md.
32	223975		Ga. s.	Eleonora	9	6	34.2	9.8	4.2	1924	Lake Linden, Mich.
33	223988		Ol. s.	Elenora	14	10	49.3	13.0	3.4	1924	Biloxi, Miss.
34	228457	KLFH	Ol. s.	ELEU	335	160	116.5	28.0	14.3	1929	San Francisco, Calif.
35	25939		Ga. s.	Elf	14	12	40.0	12.0	6.1	1877	Brooklyn, N. Y.
36	224548		Ga. s.	Elf	13	10	39.7	10.8	4.1	1917	Boston, Mass.
37	228628		Ga. s.	Elf	14	12	40.0	11.0	4.5		Unknown
38	210672		Ga. s.	Elakim Van Felt	17	12	41.0	14.8	4.3	1912	Stratford, Conn.
39	202958		Ga. s.	Elinor	7	6	34.0	11.6	3.0	1906	Seaford, N. Y.
40	225494		Ol. s.	Elinor and Jean	35	14	62.1	16.4	7.5	1926	Damariscotta, Me.
41	218045		Ga. s.	Elinor D	9	8	29.0	9.2	4.6	1919	Anacortes, Wash.
42	223532		Ol. s.	Elinor May	26	10	49.1	16.1	4.2	1923	Stockton, Ala.
43	216336		Ga. s.	Elisa	18	12	48.8	14.5	4.7	1918	Astoria, Oreg.
44	205000		Ol. s.	Elise	15	10	43.2	15.5	3.8	1908	Patchogue, N. Y.
45	211112		Ga. s.	Elise	13	10	46.0	12.1	3.4	1913	Deep Creek, Va.
46	212184		Ga. s.	Elise	28	19	56.9	13.5	6.3	1914	Essington, Pa.
47	135795		Ga. s.	Elisha Saxton	8	6	32.3	14.1	3.7	1884	Patchogue, N. Y.
48	230196		Ga. s.	Elitha	19	12	38.4	16.1	6.1	1923	Hope Town, B. W. I.
49	228222		Ga. s.	Eliza	12	8	44.0	10.6	4.0	1928	Klawack, Alaska.
50	219312		Ga. s.	Eliza L	7	5	30.5	8.0	3.4	1918	Sawyer, Wis.
51	136988		Ga. s.	Eliza T	7	6	42.0	13.3	3.0	1902	Justisville, Va.
52	201801		Ol. s.	Eliza Blackwell	21	14	60.0	14.0	6.1	1905	Portsmouth, Va.
53	136855		Ol. s.	Eliza A. Benner	21	14	47.1	16.9	6.7	1900	Waldoboro, Me.
54	8543		Ga. s.	Eliza A. Miller	15	15	37.3	15.8	4.1	1869	Patchogue, N. Y.
55	214497		Ol. s.	Eliza C. Riggs	25	23	63.7	14.3	6.4	1916	Rockport, Mass.
56	136126		Ol. s.	Elizabeth	25	17	58.5	14.0	6.0	1890	San Francisco, Calif.
57	204449		Ga. s.	Elizabeth	9	6	34.0	9.0	3.4	1907	Ludington, Mich.

¹ Formerly U. S. Navy subchaser 220.

² Formerly ga. s. Infurco.

³ Formerly ga. s. Neita.

⁴ Formerly ga. s. Effort.

⁵ Formerly ga. s. Volante.

Line No.	Serv-ice	Crew	Horse-power	Name of owner	Home port	Address of owner
1	Tow.	2	100	Jacksonville Forwarding Co. (Fla.)	Jacksonville, Fla.	Foot Laura Street.
2	Tow.	2	32	Spedden Ship Building Co.	Baltimore, Md.	Kenwood Avenue and Boston Street.
3	Fsh.	14	100	Amsterdam Fish Co. (N. Y.)	Albany, N. Y.	309 Guy Park Avenue, Amsterdam, N. Y.
4	Tow.	1	30	Walker Veneer & Lumber Co. (Ill.)	St. Louis, Mo.	Mound City, Ill.
5	Fsh.	1	65	Ellery Thompson	New London, Conn.	265 Crystal Avenue.
6	Fsh.	3	90	William Sellman	Sault Ste. Marie, Mich.	Manistique, Mich.
7	Fsh.	7	22	Perry T. Holmes	Philadelphia, Pa.	Ship Bottom, N. J.
8	Fsh.	1	30	Charles A. Johnson	Hartford, Conn.	437 Zion Street.
9	Fsh.	1	16	Einar Williams	Ketchikan, Alaska	Box 1305.
10	Fsh.	2	70	Wards Cove Packing Co. (Alaska)	do.	
11	Pas.	1	b 30	William C. Colberg	San Francisco, Calif.	Stockton and East Lindsay Streets, Stockton, Calif.
12	Pas.	1	300	Prescott A. Flage	Philadelphia, Pa.	6 North Richards Avenue, Ventnor City, N. J.
13	Fsh.	5	45	Thomas Tonnesen	New York, N. Y.	742 Fifty-sixth Street (B).
14	Fsh.	3	40	Ludwig Fiedler	do.	Greenport, N. Y.
15	Cod.	5	45	Olaf G. Borgen	Vineyard Haven, Mass.	Nantucket, Mass.
16	Msc.	2	40	Illinois Steel Co. (Ill.)	Chicago, Ill.	208 South La Salle Street.
17	Tow.	4	200	State of Louisiana (La.)	New Orleans, La.	c/o Board of Control, New Basin Canal and Shell Road.
18	Frt.	5	250	Walter H. Gahagan	New York, N. Y.	147 Remsen Street (B).
19	Frt.	2	30	M. L. Daniels	Elizabeth City, N. C.	Manteo, N. C.
20	Fsh.	2	75	Charles F. Warner	New York, N. Y.	Blue Point, N. Y.
21	Oys.	9	54	Wilbert H. Robbins	Philadelphia, Pa.	Port Norris, N. J.
22	Pas.	2	50	Pasqualina Fresolone	Newark, N. J.	60 Monroe Street.
23	Fsh.	2	36	Steen Pedersen	Seattle, Wash.	7303 Twenty-third Avenue NW.
24	Msc.	12	75	Boy Scouts of America	Ketchikan, Alaska	c/o J. E. Diamond, Trustee for the Ketchikan Council.
25	Fsh.	7	50	Sam Bozanich	Bellingham, Wash.	2220 C Street.
26	Tow.	2	60	Jackson-Hope Timber Co. (Ala.)	Mobile, Ala.	66 North Conception Street.
27	Frt.	2	30	Christian Verzyer	New York, N. Y.	7 Burchelle Avenue, Bay Shore, N. Y.
28	Fsh.	9	135	Charles B. Samuelson	Seattle, Wash.	1135 North Eighty-fourth Street.
29	Fsh.	6	18	John Felicione	Tampa, Fla.	1321 Highland Avenue.
30	Fsh.	2	350	Frank Parsons, jr.	Cape Charles, Va.	Capeville, Va.
31	Tow.	2	60	Sand Shell & Transportation Co. (Fla.)	do.	411 West Fortune Street.
32	Fsh.	1	15	August Lasanen	Sault Ste. Marie, Mich.	R. F. D. No. 1, Lake Linden, Mich.
33	Pas.	3	100	Gulf Marine Transportation Corporation (Fla.)	Pensacola, Fla.	South Palafox Street.
34	Tow.	15	b1, 120	Inter-Island Steam Navigation Co. (Hawaii)	Honolulu, Hawaii	Fort and Merchant Streets.
35	Tow.	3	35	J. Rich Steers (N. Y.)	New York, N. Y.	17 Battery Place.
36	Pas.	1	b 24	Railway Equipment & Realty Co. Ltd. (Del.)	San Francisco, Calif.	2129 Grove Street, Oakland, Calif.
37	Pas.	1	75	Frank Linden	New York, N. Y.	563 Eagle Avenue.
38	Pas.	2	32	John H. Van Pelt	Newark, N. J.	Elizabeth, N. J.
39	Pas.	1	25	William Everett Swezey	New York, N. Y.	Brookhaven, N. Y.
40	Cod.	7	60	Otis L. Thompson	Rockland, Me.	Monbegan, Me.
41	Fsh.	2	10	Gust Dobers	Seattle, Wash.	Anacortes, Wash.
42	Tow.	3	75	Murphy McMillan	Mobile, Ala.	Stockton, Ala.
43	Fsh.	1	35	Union Fishermen's Co-Operative Packing Co. (Oreg.)	Astoria, Oreg.	324 Taylor Street.
44	Fsh.	2	30	Ludwig Hansen, jr.	New York, N. Y.	Roosevelt, N. Y.
45	Frt.	1	20	H. L. Crockett	Cape Charles, Va.	Tangier, Va.
46	Pas.	1	32	Carness M. Dunn	Bridgeport, Conn.	18 Hassake Heights, Riverside, Conn.
47	Oys.	1	20	Fred Dahlberg	do.	46 Monroe Street.
48	Frt.	2	60	A. R. Goodyear	New Orleans, La.	Arabi, La.
49	Fsh.	2	20	Frank Sookum James	Wrangell, Alaska	Klawack, Alaska.
50	Fsh.	3	15	George H. Jedlicka	Grand Haven, Mich.	South Haven, Mich.
51	Fsh.	1	9	Evan S. Gough	Reedville, Va.	Sunny Bank, Va.
52	Tow.	6	100	J. S. Packard Dredging Co. (N. J.)	Providence, R. I.	c/o Trimount Dredging Co., 10 State Street, Boston, Mass.
53	Cod.	5	30	Fred Morgan	Vineyard Haven, Mass.	Edgartown, Mass.
54	Frt.	2	8	Levi Anthony	Rockland, Me.	Vinalhaven, Me.
55	Cod.	7	35	William Lafond	Gloucester, Mass.	56 Middle Street.
56	Tow.	1	135	American Dredging Co. (Calif.)	San Francisco, Calif.	255 California Street.
57	Fsh.	2	18	Matt Lindquist	Grand Haven, Mich.	Ludington, Mich.

* Formerly U. S. Navy ga. s. 2869.

† Formerly ga. s. Capt. Dan II.

‡ Formerly ga. s. Carrie A.

§ Formerly British ga. s. Zany.

Line No.	Official No.	Signal and radio-call letters	Rlg	Name of vessel	Tonnage		Register dimensions			When built	Where built
					Gross	Net	Length	Breadth	Depth		
					Feet						
					Feet	Feet	Feet				
1	206465		Ga. s.	Elizabeth	10	7	33.4	9.2	3.2	1909	Mukilteo, Wash.
2	207554		Ga. s.	Elizabeth	10	6	40.6	9.4	5.8	1910	New Bern, N. C.
3	211799		Ga. s.	Elizabeth	8	5	37.0	11.0	4.0	1913	Paulsboro, N. J.
4	213615		Ga. s.	Elizabeth	10	6	38.9	11.4	3.9	1915	Dare, Va.
5	214767		Ga. s.	Elizabeth	13	10	37.0	12.8	3.9	1917	Anacortes, Wash.
6	215486		Ga. s.	Elizabeth	10	9	39.3	10.8	3.3	1917	Atlantic, N. C.
7	218966		Ga. s.	Elizabeth	15	10	48.5	14.1	4.1	1919	Wittman, Md.
8	220111		Ga. s.	Elizabeth	41	28	56.3	15.0	6.8	1920	Tacoma, Wash.
9	221999		Ga. s.	Elizabeth	7	5	38.5	9.4	4.1	1906	Brooklyn, N. Y.
10	222035		Ga. s.	Elizabeth	6	6	33.7	9.7	3.4	1914	Wildwood, N. J.
11	226933		Ga. s.	Elizabeth	10	6	47.5	10.7	2.9	1923	McDaniel, Md.
12	226609		Ol. s.	Elizabeth	42	28	64.0	16.4	6.7		Unknown
13	230464		Ga. s.	Elizabeth	12	8	35.8	10.6	4.2	1917	Shakan, Alaska
14	231491		Ga. s.	Elizabeth	9	6	38.4	8.6	3.6		Unknown
15	232639		Ga. s.	Elizabeth	12	8	36.5	10.5	3.6	1919	do
16	233032		Ol. s.	Elizabeth	10	6	38.2	11.5	4.2	1934	Brooklyn, N. Y.
17	231835		Ga. s.	Elizabeth II	14	9	42.2	14.0	4.4	1932	do
18	216078		Ol. s.	Elizabeth A	34	12	60.0	16.6	7.0	1918	Friendship, Me.
19	233092		Ga. s.	Elizabeth A	13	12	37.7	13.0	4.6	1934	Highlands, N. J.
20	216650		Ga. s.	Elizabeth B	17	11	44.4	10.1	5.2	1908	Wayzata, Minn.
21	219884		Ga. s.	Elizabeth B	9	6	34.0	10.7	4.2	1920	South Portland, Me.
22	224493		Ga. s.	Elizabeth B	13	11	37.7	11.3	4.4	1913	Sandusky, Ohio
23	203651		Ga. s.	Elizabeth C	16	13	50.0	15.9	5.5	1906	Atlantic City, N. J.
24	230872		Ol. s.	Elizabeth D	17	13	38.5	12.9	4.9	1931	Ketchikan, Alaska
25	231257		Ga. s.	Elizabeth D	15	6	50.7	12.8	4.3	1927	Susan, Va.
26	231015		Ga. s.	Elizabeth J	8	7	35.5	9.8	3.4	1931	Mahons River Light, Dover, Del.
27	233330		Ga. s.	Elizabeth K	9	8	33.5	9.5	4.1	1918	Croton-on-Hudson, N. Y.
28	231981		Ol. s.	Elizabeth M	14	9	38.0	11.6	5.2	1932	Stapleton, N. Y.
29	230421		Ga. s.	Elizabeth V	12	10	29.7	11.1	3.8	1930	Mayetta, N. J.
30	222500		Ga. s.	Elizabeth W	10	8	35.8	9.8	3.3	1916	Norfolk, Va.
31	226671		Ga. s.	Elizabeth W	7	5	33.6	9.6	3.5	1927	Bowers, Del.
32	228631		Ol. s.	Elizabeth & James	38	26	63.6	16.0	7.4	1929	Kennebunkport, Me.
33	210691		Ga. s.	Elizabeth Alice	14	6	44.0	14.4	3.7	1912	Bugwells Creek, Va.
34	202189		Ga. s.	Elizabeth Ann	16	13	51.0	10.0	4.6	1905	Waverly Mills, S. C.
35	222509		Ol. s.	Elizabeth Ann	77	44	104.3	14.6	7.9	1917	Norfolk, Va.
36	218277		Ol. s.	Elizabeth Edwards	97	26	82.6	21.6	7.3	1919	Greenport, N. Y.
37	210689		Ga. s.	Elizabeth Wilson	24	11	57.7	14.9	3.6	1912	Hunting Creek, Va.
38	8781		Ga. s.	Elizabeth R. Hoffman	30	14	55.5	19.5	4.8	1868	Bridgeton, N. J.
39	137020		Ga. s.	Elk	14	9	50.5	10.1	3.5	1902	Astoria, Ore.
40	204476		Ga. s.	Elk	10	7	43.4	21.0	2.9	1898	Middletown, Conn.
41	207171		Ga. w.	Elk	12	12	50.2	15.4	2.6	1910	Ironton, Ohio
42	208253	KLFI	Ol. s.	Elk	123	66	102.0	24.7	11.2	1910	Essex, Mass.
43	209724		Ga. s.	Elk	33	27	51.0	14.5	5.6	1912	Seattle, Wash.
44	210127		Ol. s.	Elk	18	10	51.9	11.9	2.7	1912	Cut Off, La.
45	216239		Ol. s.	Elk	20	13	47.8	12.0	5.2	1918	Crittenden, Va.
46	218799		Ga. s.	Elk	43	31	64.4	14.1	2.8	1914	Fort Madison, Iowa
47	220469		Ga. s.	Elk	12	10	34.0	11.0	4.8	1920	Blaine, Wash.
48	222936		Ga. s.	Elk	9	7	35.3	11.0	3.4	1923	Fairton, N. J.
49	224040		Ol. s.	Elk	14	9	49.8	13.2	4.9	1919	New York, N. Y.
50	224958		Ga. s.	Elk	9	6	30.7	10.2	2.7	1922	Grand Marais, Mich.
51	228988		Ga. s.	Elk	10	6	35.3	11.8	3.1	1928	Golden Meadow, La.
52	212996		Ga. s.	Elk II	15	14	42.0	13.3	3.7	1915	Anacortes, Wash.
53	207127		Ga. s.	Elkhorn	14	9	40.0	10.7	4.6	1909	Sacramento, Calif.
54	8676		Ga. s.	Ella	55	44	70.7	23.5	5.6	1869	Northport, N. Y.
55	136139		Ol. s.	Ella	62	44	73.0	22.5	5.6	1889	Baltimore, Md.
56	136241		Ga. s.	Ella	9	8	37.2	13.6	3.9	1891	Clear Creek, Tex.
57	224592		Ga. w.	ELLA	25	25	56.2	18.0	3.0	1925	Grafton, Ill.
58	222390		Ga. s.	Ella B	15	10	46.0	9.0	2.7	1922	Wolf Creek, Ky.
59	130970		Ga. s.	Ella C	11	10	41.0	14.7	3.0	1902	Patchogue, N. Y.
60	217505		Ga. s.	Ella K	20	6	49.3	14.1	4.1	1918	Perrin, Va.
61	219107		Ga. s.	Ella M	11	9	28.8	9.4	3.5	1918	Green Bay, Wis.
62	228293		Ga. s.	Ella M	6	5	28.1	10.6	2.8	1929	Tuckerton, N. J.
63	211760		Ga. s.	Ella R	9	7	38.8	10.9	2.1	1913	Atlantic, N. C.

¹ Formerly U. S. Navy ga. s. 751.
² Formerly U. S. Navy ga. s. 1943.

³ Formerly st. s. Husted.
⁴ Formerly U. S. N. gas S. C. 127,

Line No.	Service	Crew	Horse-power	Name of owner	Home port	Address of owner
1	Fsh.	2	20	C. M. Purkapile.....	Aberdeen, Wash.	801 West Second Street.
2	Tow.	2	27	E. R. Goodwin.....	Washington, N. C.	Oriental, N. C.
3	Tow.	1	75	Empire Construction Co. (Md.).....	Baltimore, Md.	31 South Calvert Street.
4	Fsh.	2	25	G. T. Elliott Co. (Va.).....	Newport News, Va.	Hampton, Va.
5	Fsh.	1	20	Copper River Packing Co. (Wash.).....	Cordova, Alaska	Colman Bldg. Seattle, Wash.
6	Fsh.	2	15	E. R. Goodwin.....	Washington, N. C.	Oriental, N. C.
7	Frt.	2	12	William Beecher.....	Baltimore, Md.	Grasonville, Md.
8	Fsh.	3	50	Anton Zankich.....	Seattle, Wash.	710 Eleventh Street, South Bellingham, Wash.
9	Pas.	1	25	Stephen Butto.....	New York, N. Y.	494 Seventh Street (B).
10	Fsh.	6	5	C. Capacchione.....	Philadelphia, Pa.	Wildwood, N. J.
11	Fsh.	1	40	A. N. Faulkner.....	Baltimore, Md.	Tilghman, Md.
12	Tow.	2	300	Globe Oil Delivery Corporation (N. J.).....	New York, N. Y.	155 East Forty-fourth Street.
13	Fsh.	4	20	Johnny James.....	Wrangell, Alaska	
14	Fsh.	1	40	J. F. Murrell.....	Wilmington, N. C.	R. F. D., Leland, N. C.
15	Pas.	1	75	D. C. Douglas.....	Jacksonville, Fla.	Welaka, Fla.
16	Pas.	1	90	Bernard A. Brinks.....	New York, N. Y.	1479 East Thirty-second Street (B).
17	Pas.	2	65	Charles Haerer.....	do.	107-18 Ninety-third Street.
18	Cod.	9	70	The Elizabeth A. (Mass.).....	Boston, Mass.	Fish Pier, South Boston, Mass.
19	Pas.	1	120	Arthur A. Austermuhl.....	Philadelphia, Pa.	116 East Crosse Avenue, Wildwood Crest, N. J.
20	Frt.	2	40	Minnesota & Ontario Power Co. (Me.).....	Duluth, Minn.	International Falls, Minn.
21	Fsh.	4	40	Hortense Company (Me.).....	Portland, Me.	Customhouse Wharf.
22	Frt.	1	50	Schacht Fish Co. (Ohio).....	Sandusky, Ohio	Railroad Street.
23	Fsh.	8	65	Charles A. Carlson.....	Philadelphia, Pa.	Wildwood, N. J.
24	Fsh.	1	20	U. S. Davis, Jr.....	Ketchikan, Alaska	Box 162.
25	Fsh.	6	35	Stanley C. Pritchett.....	Newport News, Va.	Motorun, Va.
26	Pas.	1	18	Irvin S. Lynch.....	Wilmington, Del.	Mahons River Light, Dover, Del.
27	Pas.	1	24	John B. Kappauf.....	Philadelphia, Pa.	5901 Jackson Street.
28	Pas.	1	60	Joseph Miner.....	New York, N. Y.	402 Summer Avenue, New- ark, N. J.
29	Pas.	3	100	Harvey Taylor.....	Philadelphia, Pa.	2432 E. Cumberland Street.
30	Fsh.	2	15	Frederick F. Weber.....	do.	1257 Lafayette Street, Cape May, N. J.
31	Fsh.	1	22	James Slaughter, Jr.....	Wilmington, Del.	Bowers, Del.
32	Cod.	9	125	Gerry Shoares.....	Gloucester, Mass.	13 Highland Street.
33	Misc.	2	35	H. W. Sharpley.....	Cape Charles, Va.	Franklin City, Va.
34	Frt.	2	40	J. W. Skinner.....	Georgetown, S. C.	
35	Pas.	2	100	Louis A. Round, Jr.....	New London, Conn.	425 Montauk Avenue.
36	Fsh.	24	180	Edwards Bros. & Co. (N. Y.).....	New York, N. Y.	East Hampton, N. Y.
37	Tow.	2	35	Joseph H. Reed.....	do.	2977 Avenue T (B)
38	Oys.	6	36	Silas Hoffman.....	Philadelphia, Pa.	Port Norris, N. J.
39	Frt.	1	40	Chicagof Mining Co. (Wash.).....	Juneau, Alaska	Russ Building, Tacoma, Wash.
40	Fsh.	2	b 40	Thomas N. Fenney.....	New Haven, Conn.	200 Highland Avenue, East Haven, Conn.
41	Tow.	2	15	Clayton Jennings.....	Louisville, Ky.	Buchanan, Ky.
42	Cod.	18	b 120	Gorton-Pew Fisheries Co. (Mass.).....	Gloucester, Mass.	327 Main Street
43	Fsh.	1	45	Edward Mattson.....	Seattle, Wash.	702 West Holly Street, Bell- ingham, Wash.
44	Frt.	3	60	John Conaway.....	New Orleans, La.	131 Sherwood Forest Drive.
45	Tow.	2	70	Millford Seymour.....	Baltimore, Md.	St. Michaels, Md.
46	Frt.	3	56	Lulu B. Slyfield.....	Des Moines, Iowa	McGregor, Iowa.
47	Frt.	1	55	P. H. Shaffner.....	Seattle, Wash.	Blaine, Wash.
48	Fsh.	2	24	Jesse K. Dare.....	Philadelphia, Pa.	Fortescue, N. J.
49	Pas.	2	32	Paul J. Fritsch.....	Boston, Mass.	28 Isabella Street.
50	Fsh.	3	20	Otto Niemi.....	Sault Ste. Marie, Mich.	Box 68, Grand Marais, Mich.
51	Fsh.	2	18	Anthony J. Monjure.....	New Orleans, La.	1123 South Rampart Street.
52	Fsh.	1	20	John Troxell.....	Seattle, Wash.	505 Fifteenth Street, Belling- ham, Wash.
53	Frt.	1	30	Olympian Dredging Co. (Calif.).....	San Francisco, Calif.	249 First Street.
54	Frt.	3	40	Cecelia De Wick.....	New York, N. Y.	Port Jefferson, N. Y.
55	Frt.	2	60	George Broere.....	do.	Greenport, N. Y.
56	Frt.	1	6	T. H. Haynes, estate of.....	Galveston, Tex.	c/o W. T. Haynes, Eagle, Tex.
57	Pas.	1	8	Port Gage-Kaskaskia Ferry Co. (Ill.).....	St. Louis, Mo.	Chester, Ill.
58	Pas.	2	12	Manford Lowe.....	Evansville, Ind.	Leavenworth, Ind.
59	Fsh.	1	12	William T. Collins.....	New York, N. Y.	87 Collins Avenue.
60	Fsh.	2	36	J. H. King.....	Newport News, Va.	Severn, Va.
61	Fsh.	3	15	Peter Moe.....	Milwaukee, Wis.	516 Congress Street, Oconto, Wis.
62	Pas.	1	45	Grover C. Strickland.....	Philadelphia, Pa.	Leeds Point, N. J.
63	Fsh.	4	16	Fredie Whorton.....	Washington, N. C.	Whortonsville, N. C.

¹ Formerly schooner Ellanora.

² Formerly U. S. Navy ga. s. 6612.

³ Formerly ga. s. Nimmo.

Line No.	Official No.	Signal and radio-call letters	Rtg	Name of vessel	Tonnage		Register dimensions			When built	Where built
					Gross	Net	Length	Breadth	Depth		
1	232240		Ga. s.	Ella-R	10	7	34.0	11.2	4.4	1933	Anglesea, N. J.
2	207956		Ga. s.	Ella T	10	9	36.0	10.2	3.6	1910	Fairton, N. J.
3	232859		Ga. s.	Ella Oinders	7	5	24.7	7.8	3.4	1933	Ellison Bay, Wis.
4	136184		Ga. s.	Ella Covington	22	21	57.9	16.6	4.4	1891	Currioman, Va.
5	136730		Ga. s.	Ella Marie	40	40	52.0	18.6	5.0	1899	Wickford, R. I.
6	233471		Ga. s.	Ella Parks	8	8	42.1	8.9	3.7	1931	Honga, Md.
7	135786		Ga. s.	Ella E. Robbins	35	23	64.4	18.5	5.4	1884	Solomons Island, Md.
8	76504		Ga. s.	Ella Louise Powell	32	16	58.3	18.4	5.3	1884	Bridgeton, N. J.
9	203798		Ga. s.	Ellen	9	6	36.9	13.0	3.0	1906	Smith Point, Tex.
10	227114		Ol. s.	Ellen	9	8	44.0	12.2	2.9	1872	Cedar Keys, Fla.
11	232589		Ga. s.	Ellen A	7	5	32.0	10.1	4.1	1933	Criehaven, Me.
12	233307		Ga. s.	Ellen B	10	9	32.3	10.0	4.4	1934	Seaside Park, N. J.
13	232299		Ga. s.	Ellenbee	12	8	45.9	9.6	5.0		Unknown
14	223424		Ga. s.	Ellen D	13	10	35.0	11.1	4.2		do.
15	231211		Ga. s.	Ellen G	10	6	36.3	12.3	3.4	1931	Biloxi, Miss.
16	231935		Ga. s.	Ellen J	13	9	33.8	10.5	5.3	1932	Bremerton, Wash.
17	137033		Ga. s.	Ellen J	13	7	42.4	16.0	4.0	1902	Tottenville, N. Y.
18	228534		Ol. s.	Ellen P	17	11	37.9	11.2	3.2	1929	Naubinway, Mich.
19	200100		Ga. s.	Ellen S	33	30	66.2	18.4	4.2	1903	Bridgeport, Conn.
20	230114		Ga. s.	Ellen T	11	6	39.8	12.0	3.3	1930	Westwego, La.
21	216591		Ga. s.	Ellen W	8	6	29.0	9.1	4.3	1918	Seattle, Wash.
22	230916	KLFJ	Ol. s.	ELLEN BUSHEY	282	192	114.5	26.0	10.0	1931	Brooklyn, N. Y.
23	225302		Ga. s.	Ellen Marie	20	14	54.7	13.6	4.3	1926	Susan, Va.
24	223328		Ga. s.	Ellena	10	8	31.8	11.1	5.6	1922	Newport, R. I.
25	137008		Ga. s.	Ellida	14	9	45.1	10.0	4.0	1901	Bayonne, N. J.
26	225910		Ga. s.	Ellide	14	9	37.3	10.4	3.9	1900	Manitowoc, Wis.
27	229266		Ga. s.	Ellie	19	13	41.9	12.1	5.7	1929	Eagledale, Wash.
28	220235		Ol. s.	Elliott	42	28	56.5	15.1	6.8	1920	Tacoma, Wash.
29	212865		Ol. s.	Ellis	31	17	60.0	14.8	5.5	1914	Mobile, Ala.
30	232104		Ga. s.	Ellis May	14	10	52.2	12.9	4.1	1928	Susan, Va.
31	217451		Ga. s.	Ellrington	22	18	47.6	13.1	5.8	1918	Seattle, Wash.
32	216524		Ga. s.	Elly	10	7	33.0	9.2	5.4	1918	Eagle Harbor, Wash.
33	202564		Ga. s.	Elma	9	8	28.2	12.3	3.6	1905	Port Republic, N. J.
34	202813		Ol. s.	Elmar	46	31	69.5	13.0	6.2	1906	New York, N. Y.
35	233144		Ga. s.	Elmar	12	5	43.4	12.0	4.4	1917	San Diego, Calif.
36	223487		Ol. s.	Elmar II	49	33	76.1	17.3	7.0	1923	Nyack, N. Y.
37	228734		Ol. s.	Elmar III	80	54	104.3	14.9	8.3	1917	do.
38	215024		Ga. s.	Elme	20	17	43.6	12.3	5.3	1917	Keyport, Wash.
39	16570		Ol. s.	Elmer	30	13	47.2	13.4	6.2	1869	Philadelphia, Pa.
40	213319		Ga. s.	Elmer	30	20	49.8	14.0	6.3	1915	Dockton, Wash.
41	233253		Ga. s.	Elmer	5	5	40.1	8.2	3.2	1934	Wingate, Md.
42	220942		Ga. s.	Elmer E	9	5	39.1	12.0	3.1		Unknown
43	224076		Ga. s.	Elmer P	9	7	34.0	11.4	2.6	1924	Houma, La.
44	212449		Ga. s.	Elmer S	20	10	41.8	14.7	6.0	1914	Rockport, Mass.
45	137074		Ol. s.	Elmer E. Gray	121	71	106.5	24.0	11.2	1903	Essex, Mass.
46	166315		Ol. s.	Elmer S. Dalley	149	101	105.2	17.9	9.9	1916	Tonawanda, N. Y.
47	225543		Ol. s.	ELMER W. JONES	277	188	117.2	37.2	9.2	1926	Groton, Conn.
48	211163		Ga. s.	Elmira	14	11	36.0	10.9	3.8	1913	Ketchikan, Alaska
49	225434	KLFK	Ol. s.	ELMIRA	186	126	99.0	24.0	10.6	1925	Newport News, Va.
50	212042		Ga. s.	Elmo	21	14	42.3	14.1	5.7	1914	Tacoma, Wash.
51	214755		Ga. s.	Elmo	9	8	31.2	11.2	3.4	1916	Harrison, N. J.
52	222674	KFFG	Ol. s.	Elmore	87	59	69.6	18.5	8.6	1922	Everett, Wash.
53	232083		Ga. s.	Elna	8	7	29.6	9.4	3.7	1928	Gig Harbor, Wash.
54	210923		Ol. s.	Eloise	47	30	67.8	18.1	6.7	1913	Washington, N. C.
55	220467		Ga. s.	Eloise	19	13	58.8	12.3	5.0	1920	West Norfolk, Va.
56	224690		Ga. s.	Eloise	14	9	38.5	12.1	4.2	1925	Morehead City, N. C.
57	231925		Ga. s.	Eloise	8	6	30.3	8.6	3.8	1927	Tarpon Springs, Fla.
58	219854		Ga. s.	Elouise	10	8	35.1	9.9	4.7	1920	Seattle, Wash.
59	226322		Ol. s.	Elouise II	14	9	37.2	11.2	5.4	1927	do.
60	200401		Ga. s.	Elrena	14	10	44.0	12.9	3.8	1903	Glenwood, N. Y.
61	136969		Ga. s.	Elsa	11	10	41.5	9.3	4.1	1901	Athens, N. Y.
62	230325		Ol. s.	ELSBETH	46	23	56.0	16.0	5.7	1930	Morgan City, La.

¹ Formerly schooner Julia A. Newcomb.
² Formerly U. S. Navy subchaser No. 186.

¹ Formerly ga. s. ^a Laura.
^b Helen.

Line No.	Service	Crew	Horse-power	Name of owner	Home port	Address of owner
1	Pas.	1	40	Conrad D. Ritter.....	Philadelphia, Pa.....	120 East Andrews Avenue, Wildwood, N. J.
2	Fsh.	2	20	Clarence Beckett.....	do.....	Camden, N. J.
3	Fsh.	3	50	Hilder A. Erickson.....	Milwaukee, Wis.....	Ellison Bay, Wis.
4	Frt.	2	7	Dora Madkins.....	Baltimore, Md.....	1408 Webster Street.
5	Frt.	1	24	E. S. Peckham Tow Boat Co. (R. I.).....	Newport, R. I.....	411 Thames Street.
6	Msc.	1	20	Willie G. Parks.....	Cambridge, Md.....	318 West End Avenue.
7	Frt.	2	60	J. Willis Smith.....	Baltimore, Md.....	Curtis Bay, Md.
8	Oys.	5	32	David Robbins, jr.....	Philadelphia, Pa.....	Port Norris, N. J.
9	Pas.	1	24	F. M. Sexson.....	Galveston, Tex.....	4127 Avenue T.
10	Fsh.	2	40	R. R. Rice.....	Corpus Christi, Tex.....	c/o San Patricio Canning Co. Aransas Pass, Tex.
11	Fsh.	1	40	Peter C. Mitchell.....	Rockland, Me.....	Criehaven, Me.
12	Pas.	1	165	E. M. Brower.....	Philadelphia, Pa.....	Seaside Park, N. J.
13	Frt.	1	40	W. H. Rhodes.....	Washington, D. C.....	2755 Macomb Street NW.
14	Pas.	1	60	Robert F. Grimskold.....	New York, N. Y.....	Malcolm Court, Rockville Centre, N. Y.
15	Oys.	3	30	Fred Gore.....	Gulfport, Miss.....	418 Bellman Street, Biloxi, Miss.
16	Pas.	1	50	H. D. Hanson.....	Seattle, Wash.....	Tracyton, Wash.
17	Fsh.	4	25	Frederick F. Lovejoy.....	Bridgeport, Conn.....	East Norwalk, Conn.
18	Fsh.	3	54	Ben C. Perkins.....	Sault Ste. Marie, Mich.....	Gould City, Mich.
19	Oys.	6	100	Long Island Oyster Farms (N. Y.).....	New York, N. Y.....	Northport, N. Y.
20	Fsh.	2	30	Ellen Ting.....	New Orleans, La.....	Harvey, La.
21	Fsh.	2	12	A. Johnson.....	Seattle, Wash.....	7321 Thirty-second Avenue, S. W.
22	Frt.	9	240	Diesel Tanker Ellen Bushey (N. Y.).....	New York, N. Y.....	11 West Forty-second Street
23	Fsh.	4	50	A. G. Grinnell.....	Newport News, Va.....	New Point, Va.
24	Fsh.	1	40	Silas C. Hall.....	Newport, R. I.....	Block Island, R. I.
25	Pas.	2	25	Frank S. Dillahey.....	Philadelphia, Pa.....	425 Bailey Street, Camden, N. J.
26	Fsh.	2	18	John B. Rochefort.....	Sault Ste. Marie, Mich.	Fayette, Mich.
27	Fsh.	2	35	Nakat Packing Corporation (N. Y.).....	Ketchikan, Alaska.....	Dexter Horton Building, Seattle, Wash.
28	Fsh.	8	75	John Vitalich.....	Seattle, Wash.....	3002 Belvidere Avenue.
29	Tow.	4	175	W. D. Haden Co. (Tex.).....	Galveston, Tex.....	Haden Building, Twenty- first and Avenue D.
30	Fsh.	2	35	Charles H. Haywood, jr.....	Newport News, Va.....	Motorun, Va.
31	Fsh.	4	30	Shepard Point Packing Co. (Wash.).....	Seward, Alaska.....	Cordova, Alaska.
32	Fsh.	3	20	Henry N. Bastian.....	Seattle, Wash.....	Route 1, Box 237, Olympia, Wash.
33	Oys.	1	12	Alvin O. Robbins.....	Philadelphia, Pa.....	Port Norris, N. J.
34	Pas.	3	80	John Helbig.....	New York, N. Y.....	25 South Street, Box 406.
35	Pas.	2	40	Westgate Sea Products Co. (Calif.).....	San Diego, Calif.....	2412 Belt Street.
36	Msc.	3	100	John H. Purves.....	Milwaukee, Wis.....	Sturgeon Bay, Wis.
37	Pas.	2	240	Gustav J. Rau.....	New York, N. Y.....	2664 East Twenty-first Street (B).
38	Fsh.	5	20	Alaska Pacific Salmon Company (Nev.).....	Ketchikan, Alaska.....	
39	Tow.	3	100	Lewis F. Boyer, Estate of.....	Philadelphia, Pa.....	113 Walnut Street.
40	Fsh.	8	40	Pacific American Fisheries (Del.).....	Ketchikan, Alaska.....	South Bellingham, Wash.
41	Msc.	1	20	Elmer G. Ruark.....	Cambridge, Md.....	Hoopersville, Md.
42	Fsh.	1	16	Louis Chauppette.....	New Orleans, La.....	Plaquemine Parish, La.
43	Fsh.	2	18	Emile Picou.....	do.....	Houma, La.
44	Fsh.	2	36	Joseph S. Capitiva.....	Provincetown, Mass.....	6 Anthony Street.
45	Cod.	9	90	Gorton Pew Fisheries Co. (Mass.).....	Gloucester, Mass.....	327 Main Street.
46	Tow.	3	180	Stewart J. Dailey.....	New York, N. Y.....	15 Moore Street.
47	Pas.	5	300	Brockville & Morristown Transportation Co.....	Ogdensburg, N. Y.....	Morristown, N. Y.
48	Msc.	1	20	Fred Miller.....	Ketchikan, Alaska.....	Box 1554.
49	Frt.	6	750	Pennsylvania Railroad Co. (Pa.).....	New York, N. Y.....	Jersey City, N. J.
50	Fsh.	7	25	New England Fish Co. (Me.).....	Boston, Mass.....	44 Boston Fish Pier.
51	Fsh.	1	20	Robert S. Cranmer.....	Philadelphia, Pa.....	Beach Haven, N. J.
52	Tow.	6	110	American Tug Boat Co. (Wash.).....	Seattle, Wash.....	City Dock, Everett, Wash.
53	Fsh.	1	20	Peter Rosvig.....	Ketchikan, Alaska.....	c/o Henry Erwick.
54	Frt.	5	60	Ethel J. Horsley.....	Norfolk, Va.....	80 La Salle Avenue, Newport News, Va.
55	Frt.	2	125	D. A. Winslow.....	do.....	New Commercial Docks.
56	Pas.	2	18	P. B. Smith.....	Beaufort, N. C.....	Swansboro, N. C.
57	Pas.	2	100	T. J. Hackney.....	Tampa, Fla.....	703 East Duval Street, Lake City, Fla.
58	Fsh.	2	60	Nels Sagen.....	Astoria, Oreg.....	1830 Franklin Avenue.
59	Fsh.	2	30	John Rockom.....	Seattle, Wash.....	1602 Eleventh Street, Ana- cortes, Wash.
60	Oys.	3	35	J. Waldren Bayles.....	New York, N. Y.....	Oyster Bay, Nn Y.
61	Pas.	2	25	Selina Seynor.....	do.....	890 Ferris Avenue.
62	Tow.	2	110	Rosellus J. Terrebonne.....	New Orleans, La.....	Morgan City, La.

* Formerly enl. Claire B. Follette.

* Formerly ol. s. P. R. R. No. 26.

Line No.	Official No.	Signal and radio-call letters	Rig	Name of vessel	Tonnage		Register dimensions			When built	Where built
					Gross	Net	Length	Breadth	Depth		
					Feet			Feet			
1	231104		Ga. s.	Elselma	14	11	40.0	11.2	4.0	1927	Morehead City, N. C.
2	135020		Ga. s.	Elsie	24	20	56.4	14.6	4.0	1874	Philadelphia, Pa.
3	136639		Ga. s.	Elsie	8	7	40.3	14.4	3.6	1901	Wittman, Md.
4	208723		Ga. s.	Elsie	22	14	44.0	12.5	5.0	1911	Seattle, Wash.
5	210047		Ga. s.	Elsie	9	6	44.0	9.0	3.0	1912	Franklin, La.
6	218122		Ga. s.	Elsie	8	6	33.5	9.3	4.3	1919	Seattle, Wash.
7	218554		Ga. s.	Elsie	9	6	35.1	11.0	4.2	1915	New York, N. Y.
8	222894		Ga. s.	Elsie	12	10	36.0	12.8	4.1	-----	Unknown
9	223145		Ga. s.	Elsie	59	52	69.9	20.5	6.6	1923	Port Angeles, Wash.
10	224147		Ol. s.	Elsie	21	7	48.0	14.2	5.8	1924	Thomaston, Me.
11	225796		Ga. s.	Elsie	8	5	37.4	9.2	4.0	-----	Unknown
12	232428		Ga. s.	Elsie	7	5	26.6	9.9	3.0	1918	Bellingham, Wash.
13	233254		Ga. s.	Elsie	6	6	39.0	7.8	3.3	1934	Cambridge, Md.
14	227547		Ga. s.	Elsie II	9	7	33.2	11.5	3.5	1928	Camden, N. J.
15	230629		Ga. s.	Elsie II	14	9	38.5	14.0	3.6	1931	Lindenhurst, N. Y.
16	224739		Ga. s.	Elsie III	13	9	41.6	11.2	4.2	1917	City Island, N. Y.
17	227191		Ga. s.	Elsie III	9	7	32.4	9.5	4.5	1928	Seattle, Wash.
18	225346		Ol. s.	Elsie A	21	10	47.5	12.5	5.6	1926	Oakland, Calif.
19	213946		Ga. s.	Elsie B	10	8	29.0	9.0	3.6	1912	Michigan City, Ind.
20	232730		Ga. w.	Elsie C	39	36	65.0	14.0	3.2	-----	Unknown
21	233754		Ga. s.	Elsie C	23	20	51.5	11.9	5.5	1935	Tacoma, Wash.
22	233915		Ga. s.	Elsie E	7	5	36.8	9.7	3.1	1911	Foxwells, Va.
23	222348		Ga. s.	Elsie E. II	7	5	32.6	9.2	3.7	1918	Puget Sound, Wash.
24	136875		Ga. s.	Elsie K	12	9	42.0	14.0	4.5	1901	South Norwalk, Conn.
25	227097		Ol. s.	Elsie K	26	11	61.2	15.9	4.4	1927	Susan, Va.
26	232324		Ga. s.	Elsie K. II	13	11	39.5	14.1	3.1	1933	Howard Beach, N. Y.
27	224333		Ga. s.	Elsie M	15	9	45.0	11.2	5.4	1916	Thomaston, Me.
28	230614		Ga. s.	Elsie M	9	6	35.0	9.6	3.8	1929	Morehead City, N. C.
29	205528		Ga. s.	Elsie N	13	10	38.2	15.0	4.7	1908	New Haven, Conn.
30	220796		Ga. s.	Elsie Z	12	8	35.2	14.4	3.9	1920	New York, N. Y.
31	222566		Ga. s.	Elsie & Virginia	28	19	55.7	15.3	5.3	1922	Amburg, Va.
32	226242		Ga. s.	Elsie Howard	29	20	58.5	16.3	5.9	1926	Rockport, Mass.
33	213839		Ga. s.	Elsie Louise	17	11	50.0	14.6	3.6	1914	Irvington, Va.
34	201792		Ga. s.	Elsie May	8	7	31.5	12.0	4.5	1905	Atlantic City, N. J.
35	207845		Ga. s.	Elsie May	6	6	35.8	12.6	3.0	1910	Oriole, Md.
36	210067		Ga. s.	Elsinore	35	23	55.6	16.2	6.4	1912	Dockton, Wash.
37	213325		Ga. s.	Elston F	7	5	32.0	9.6	4.8	1915	Vinalhaven, Me.
38	228660		Ga. s.	Eltos	13	8	37.8	11.5	2.7	1923	Chauvin, La.
39	221799		Ga. s.	Elva	8	6	35.8	10.5	3.6	1915	Sea Isle City, N. J.
40	226897		Ol. s.	Elva	27	11	58.2	14.7	6.8	1927	Thomaston, Me.
41	222481		Ga. s.	Elva C	16	9	48.8	13.5	3.7	1922	Westland, Va.
42	225180		Ol. s.	Elva and Estelle	41	19	66.0	17.1	7.3	1925	Rockport, Mass.
43	135071		Ga. s.	Elvina English	28	11	57.2	18.5	4.7	1873	Bridgeton, N. J.
44	135872		Ga. s.	Elvina F. Schoch	24	11	51.6	18.0	5.0	1886	Port Norris, N. J.
45	229237		Ol. s.	Elvira Gaspar	104	71	87.9	21.6	10.8	1929	Essex, Mass.
46	207735		Ga. s.	Elvira	13	11	41.0	11.0	5.2	1910	Sharptown, Md.
47	228911		Ga. s.	Elvira	42	35	55.4	15.2	6.8	1929	Port Blakely, Wash.
48	228101		Ol. s.	Elwood F	19	6	48.5	15.2	4.0	1924	Biloxi, Miss.
49	216316		Ga. s.	Emancipator	39	31	55.9	15.4	7.0	1918	Gig Harbor, Wash.
50	232896		Ol. s.	Emanuel V. II	15	6	39.0	13.2	4.7	1930	Fernandina, Fla.
51	228640		Ga. s.	Emblem	33	22	49.8	15.3	7.0	1929	Gig Harbor, Wash.
52	229461		Ga. s.	Emblem	10	7	36.4	9.9	4.0	1925	Wrangell, Alaska
53	217995		Ol. s.	Emblem II	9	6	34.6	9.3	4.6	1919	Seattle, Wash.
54	213287		Ga. s.	Emden	10	9	27.4	9.8	3.7	1915	Green Bay, Wis.
55	224789		Ga. s.	Emden	7	6	28.8	8.9	3.6	1913	Charlevoix, Mich.
56	216690		Ga. s.	Emerald	8	7	27.6	10.6	3.3	1913	Wrangell, Alaska
57	227553		Ga. s.	Emerald	10	7	34.7	10.3	4.8	1928	Seattle, Wash.
58	229281		Ga. s.	Emerald	13	10	38.2	12.5	4.8	1924	Fernandina, Fla.
59	228201		Ga. s.	Emergency	9	6	37.8	9.1	4.4	-----	Unknown
60	201491		Ga. s.	Emil	9	6	42.3	9.2	2.9	1904	Franklin City, Va.
61	230776		Ol. s.	Emil	48	33	62.1	16.0	7.7	1926	Tacoma, Wash.
62	229495		Ol. s.	Emil A. Weber	14	9	42.0	13.2	5.6	1930	Manitowoc, Wis.

¹ Formerly U. S. Navy Launch C. 861.

² Formerly U. S. Navy ga. s. P. N. F. No. 23.

³ Formerly ga. s. Carmen.

⁴ Formerly ol. s. Natale S.

Line No.	Service	Crew	Horse-power	Name of owner	Home port	Address of owner
1	Fsh.	3	150	Selby Anderson	Beaufort, N. C.	Wilson, N. C.
2	Frt.	2	14	Chas. D. Palmer	Baltimore, Md.	Havre de Grace, Md.
3	Oys.	4	20	Charles Butcher	Philadelphia, Pa.	Helserville, N. J.
4	Fsh.	5	30	L. T. Peterson	Juneau, Alaska	Sitka, Alaska.
5	Tow.	1	20	Kyle Lumber Co. (La.)	New Orleans, La.	Franklin, La.
6	Fsh.	1	12	Otto Relmer	Seattle, Wash.	1292 Westlake Avenue, Lindenhurst, L. I., N. Y.
7	Pas.	1	24	John A. Hilbert	New York, N. Y.	41 West Montauk Highway, Lindenhurst, L. I., N. Y.
8	Fsh.	3	40	Edward Schnabel	do	627 Cortland Avenue.
9	Frt.	3	50	N. A. Sandberg	Port Angeles, Wash.	
10	Fsh.	5	40	Carlos H. Davis	Rockland, Me.	Port Clyde, Me.
11	Msc.	1	22	Bethlehem Shipbuilding Corporation (N. J.)	Baltimore, Md.	Key Highway and Cross Street.
12	Fsh.	1	18	Carl Edwards	Ketchikan, Alaska	Belhaven, N. C.
13	Msc.	1	20	W. G. Ruark	Washington, N. C.	535 Erie Street, Camden, N. J.
14	Pas.	1	50	Selah S. Shinn	Philadelphia, Pa.	Lindenhurst, N. Y. 3173 Fairmont Avenue. Box 847.
15	Pas.	1	b.40	Harry Swenson	New York, N. Y.	214 Jackson Street.
16	Pas.	1	70	Edward Baumach	do	2623 West North Avenue.
17	Fsh.	1	30	Ed Fredrickson	Ketchikan, Alaska	132 North Fourth Street.
18	Fsh.	1	b.50	A. T. Andersson	San Francisco, Calif.	Route 1, Box 474, Gig Harbor, Wash.
19	Msc.	2	20	Martin Oliver	Chicago, Ill.	Reedville, Va.
20	Tow.	2	32	Charles V. Cleonett	Louisville, Ky.	296 East Fifty-fourth Street (B.)
21	Pas.	1	35	Henry Moller	Tacoma, Wash.	149 Forty-fifth Avenue, Flushing, L. I., N. Y.
22	Fsh.	4	14	H. P. Somers	Reedville, Va.	Seafood, Va.
23	Pas.	1	10	William Joseph	New York, N. Y.	931 Glenwood Road (B). 68 Park Street.
24	Pas.	1	35	Charles B. Vogt, jr.	do	Atlantic, N. C. 82 Rocky Hill Avenue, New Britain, Conn.
25	Fsh.	3	60	C. E. Crockett	Newport News, Va.	87 Seventy-fifth Street, Wood haven, L. I., N. Y.
26	Pas.	2	40	William Hessemmer	New York, N. Y.	Ewell, Md.
27	Frt.	1	36	Gulf Refining Co. (Tex.)	Rockland, Me.	379 Commercial Street.
28	Fsh.	3	35	Ernest Nelson	Beaufort, N. C.	Morattico, Va.
29	Frt.	1	50	James J. Lawler	Hartford, Conn.	Ocean City, N. J.
30	Pas.	2	45	Charles Kueen, jr.	New York, N. Y.	Salisbury, Md., Route 1.
31	Oys.	2	36	John Tawes Tyler	Crisfield, Md.	North Haven, Me.
32	Frt.	2	60	Leno P. Dutra	Provincetown, Mass.	Huma, La.
33	Frt.	1	35	Morattico Packing Co. (Va.)	Reedville, Va.	119 Forty-sixth Street, Sea Isle City, N. J.
34	Pas.	1	25	Flora M. Downs	Philadelphia, Pa.	Boothbay Harbor, Me.
35	Oys.	3	23	J. T. Fields	Crisfield, Md.	Westland, Va.
36	Tow.	2	50	J. P. Brisbois	Ketchikan, Alaska	44 Friend Street.
37	Frt.	1	15	Herman F. Cooper	Rockland, Me.	Port Norris, N. J.
38	Fsh.	1	30	Eugene Laperouse	New Orleans, La.	Parks Building, Dover, Del.
39	Fsh.	6	42	Antonino Curatolo	Philadelphia, Pa.	35 Mount Vernon Street.
40	Fsh.	7	45	John P. Kelley	Bath, Me.	314 Front Street.
41	Fsh.	2	30	L. A. Abbott	Reedville, Va.	White Building.
42	Cod.	8	60	Manuel I. Silveira	Gloucester, Mass.	1140 East Beach Street, Biloxi, Miss.
43	Oys.	6	25	George B. Hand	Philadelphia, Pa.	Aberdeen, Wash.
44	Oys.	6	25	Arley B. Magee, jr.	Wilmington, Del.	73 Valencia Street.
45	Cod.	11	200	Joaquin Gasper	Gloucester, Mass.	3725 North Twenty-fourth Street.
46	Pas.	1	100	Dennis Donovan	Perth Amboy, N. J.	Craig, Alaska.
47	Tow.	1	175	Washington Pulp & Paper Corporation (Va.)	Seattle, Wash.	1738 Market Street.
48	Fsh.	4	24	Olivia Mavar	Gulfport, Miss.	Pensaukee, Wis.
49	Fsh.	8	50	John J. Ruzich	Tacoma, Wash.	do
50	Fsh.	2	36	John Versaggi	St. Augustine, Fla.	5425 West Lake Drive.
51	Fsh.	8	50	Pete Marinkovich	Tacoma, Wash.	Entrance Island, Hobart Bay via Juneau, Alaska.
52	Fsh.	1	b.30	Louis G. Scott	Wrangell, Alaska	Greenport, N. Y.
53	Fsh.	1	28	Louis A. Larsen	Seattle, Wash.	470 Eas. One hundred and forty-sixth Street.
54	Fsh.	3	b.36	William Wilson	Milwaukee, Wis.	Accomac, Va.
55	Msc.	2	b.12	Bernard A. Klatt	do	817 Twelfth Street.
56	Msc.	1	14	Alice C. Wilde	Juneau, Alaska	Manitowoc, Wis.
57	Fsh.	3	45	John Hammer	Petersburg, Alaska	
58	Fsh.	2	40	Louis Fiedler	New York, N. Y.	
59	Fsh.	1	94	William Marschner	do	
60	Tow.	2	24	W. H. Lang	Cape Charles, Va.	
61	Fsh.	2	b.90	Nick Mardesch	Bellingham, Wash.	
62	Tow.	2	100	McMullen and Pitz Construction Co. (Wis.)	Milwaukee, Wis.	

* Formerly ga. y. Mingarell

* Formerly British brg. Emil.

Line No.	Official No.	Signal and radio-call letters	Rig	Name of vessel	Tonnage		Register dimensions			When built	Where built
					Gross	Net	Length	Breadth	Depth		
1	21269 ^a		Ga. s.	Emilia D	20	10	43.7	14.8	5.5	1914	Rockport, Mass.
2	217891		Ga. s.	Emilia R	16	11	43.0	13.3	5.5	1919	Newburyport, Mass.
3	219366		Ga. s.	Emilie Z	13	11	40.2	14.2	4.2	1916	Camden, N. J.
4	8438		Ga. s.	Emilie Belle	27	25	51.8	18.4	4.6	1868	Patchogue, N. Y.
5	136878		Ga. s.	Emily	8	6	30.4	12.5	3.6	1901	Rowayton, Conn.
6	204379		Ga. s.	Emily	11	7	47.0	10.2	3.2	1907	St. Michael, Alaska
7	207706		Ga. s.	Emily	9	7	32.0	10.0	4.5	1910	Somers Point, N. J.
8	213638		Ga. s.	Emily	7	6	37.8	10.7	2.6	1915	New Haven, Conn.
9	215595		Ga. s.	Emily	19	13	44.4	14.0	5.4	1917	Portland, Me.
10	222826		Ol. s.	Emily	49	24	60.2	20.0	6.2	1923	Pocomoke City, Md.
11	219364		Ga. s.	Emily A	9	7	35.4	11.2	2.8	1914	Houma, La.
12	225062		Ol. s.	Emily H	52	13	72.0	18.5	7.4	1925	Friendship, Me.
13	212309		Ga. s.	Emily R	9	6	32.1	9.0	4.1	1914	Seattle, Wash.
14	233356		Ga. s.	Emily R	11	9	38.9	10.5	4.4	1930	Freeport, L. I., N. Y.
15	208714		Ga. s.	Emily V	15	12	44.5	15.8	4.3	1911	Atlantic City, N. J.
16	135682		Ol. s.	Emily Mansfield	54	43	76.0	20.0	6.8	1883	New Haven, Conn.
17	215514		Ol. s.	Emily Margarette	66	49	59.6	21.3	7.4	1917	Coinjock, N. C.
18	135431		Ol. s.	Emita	111	89	84.0	23.6	5.9	1880	Athens, N. Y.
19	136036		Ga. s.	Emma	8	6	35.5	13.5	3.4	1889	Dividing Creek, N. J.
20	205464		Ol. s.	Emma	20	14	56.4	11.1	4.7	1908	Bohemia, Fla.
21	206632		Ga. s.	Emma	17	12	41.7	14.0	4.8	1911	Bayou La Batre, La.
22	212063		Ol. s.	Emma	23	18	42.3	13.4	5.4	1914	Seattle, Wash.
23	216208		Ga. w.	Emma	24	15	52.2	26.0	3.0	1918	Oswego, Mont.
24	221704		Ga. s.	Emma	7	6	32.6	10.2	4.0	1921	Katalla, Alaska
25	221798		Ga. s.	Emma	8	6	37.0	10.5	3.6	1915	Sea Isle City, N. J.
26	221871		Ga. s.	Emma	10	9	37.2	10.6	4.2	1916	do.
27	222268		Ga. s.	Emma	11	7	34.4	10.5	4.4	1922	Astoria, N. Y.
28	225858		Ga. s.	Emma	23	15	43.5	13.5	5.5	1917	Elizabeth, N. J.
29	227434		Ol. s.	Emma	15	10	37.1	11.3	5.6	1928	Tacoma, Wash.
30	232451		Ga. s.	Emma	8	5	30.2	9.2	4.0	1914	do.
31	136598		Ga. s.	Emma B	8	7	30.4	11.6	4.2	1897	Atlantic City, N. J.
32	213650		Ga. s.	Emma B	8	6	43.1	10.7	3.6	1915	Rumbley, Md.
33	220049		Ol. s.	Emma B	10	7	41.0	10.2	2.7	1914	Rogers, Mich.
34	230873		Ga. s.	Emma B	10	8	36.3	10.1	3.8	1931	Seattle, Wash.
35	224466		Ga. s.	Emma C	14	10	41.3	10.2	4.4	1923	Reading, Pa.
36	227953		Ga. s.	Emma C	12	8	36.0	12.0	4.4	1928	Tombstone Bay, Alaska.
37	231961		Ga. s.	Emma C	9	6	32.4	9.8	4.6	1929	Tarpon Springs, Fla.
38	221582		Ga. s.	Emma D	8	6	32.9	9.0	3.7	1921	Everett, Wash.
39	186569		Ga. s.	Emma E	5	5	29.2	11.4	3.5	1896	Bridgeport, Conn.
40	208585		Ga. s.	Emma E	11	7	33.1	10.0	4.0	1911	Traverse City, Mich.
41	219218		Ga. s.	Emma H. IV	9	6	34.7	10.5	3.6	1919	Tilghman, Md.
42	186636		Ga. s.	Emma L	9	8	31.9	13.6	3.8	1897	Patchogue, N. Y.
43	222928		Ga. s.	Emma R	34	31	59.2	17.0	5.3	1923	Dorchester, N. J.
44	209956		Ga. s.	Emma T	8	5	42.0	11.0	3.0	1909	Morgan City, La.
45	227164		Ga. s.	Emma T	29	18	61.0	12.2	2.5	1927	Madison, Ind.
46	225615		Ga. s.	Emma V	7	5	28.6	12.4	3.5	1926	Tuckerton, N. J.
47	134515		Ga. s.	Emma W	19	18	44.0	15.0	4.0	1895	Berkley, Va.
48	227920	WGDR	Ol. s.	Emma R. S	148	85	89.1	23.0	9.4	1928	San Diego, Calif.
49	225419		Ga. s.	Emma & Ruth	64	28	77.9	23.8	5.8	1926	Dorchester, N. J.
50	210061		Ga. s.	Emma Dick	8	5	30.6	8.7	3.4	1912	Tacoma, Wash.
51	8599		Ga. s.	Emma Frances	14	9	55.3	14.7	2.9	1869	Norwalk, Conn.
52	136256		Ga. s.	Emma Harvey	11	11	37.0	14.0	3.5	1891	Back Bay, Miss.
53	211017		Ga. s.	Emma Jean	20	14	40.1	12.5	4.8	1913	Seattle, Wash.
54	136650		Ga. s.	Emma Louise	7	5	38.1	12.2	3.3	1897	Morgan City, La.
55	231198		Ga. s.	Emma Louise	9	6	37.0	10.0	3.2	1931	Morehead City, N. C.
56	228280		Ol. s.	Emma Marie	43	21	67.5	16.8	8.0	1929	Damariscotta, Me.
57	224132		Ga. s.	Emma May	12	8	32.8	11.4	3.8	1923	Anchorage, Alaska
58	90527		Ga. s.	Emma Peterson	33	17	60.9	18.6	4.9	1873	Bridgeton, N. J.
59	7971		Ga. s.	Emma C. Berry	15	12	39.2	14.6	5.7	1866	Noank, Conn.
60	216865		Ga. s.	Emma C. Brown	20	14	48.4	11.2	6.6	1918	Brooklyn, N. Y.
61	204689		Ga. s.	Emma F. Kane	20	13	58.4	13.0	3.8	1907	Salisbury, Md.
62	227307		Ga. s.	Emma F. Parker	19	13	38.0	14.6	5.1	1928	do.
63	202857		Ga. s.	Emma H. Hinson	33	14	61.1	20.5	5.5	1906	Greenwich, N. J.

^a Formerly ga. s. Billy Bowen.^a Formerly ga. s. Al Baltz.
^b Chasvio.

Line No.	Service	Crew	Horse-power	Name of owner	Home port	Address of owner
1	Fsh.	5	24	Richard Cramp	Newport, R. I.	3 Didley Street.
2	Frt.	4	75	Jack B. Rivers	Provincetown, Mass.	225 Pitney Avenue, Atlantic City, N. J.
3	Pas.	5	25	Harry Lekander	Philadelphia, Pa.	Brooksville, Me.
4	Frt.	2	16	Thurman L. Gray	Belfast, Me.	East Norwalk, Conn.
5	Frt.	1	20	Bertha L. Gelb	Bridgeport, Conn.	Kwiguk, Alaska.
6	Frt.	3	8	Fred P. Jorgensen	Nome, Alaska.	701 South Randolph Street.
7	Fsh.	1	12	Mario Landi	Philadelphia, Pa.	Oakland Beach, R. I.
8	Msc.	1	12	Harkless Matteson	Providence, R. I.	Moore Haven, Fla.
9	Tow.	1	30	Spardo Contracting Co. (N. Y.)	Tampa, Fla.	Sanford, Va.
10	Frt.	2	45	Mallory S. Stant	Cape Charles, Va.	Violet, La.
11	Oys.	2	6	Marten F. Haven	New Orleans, La.	129 Spring Street.
12	Fsh.	4	135	Robert A. Sanchez	Newport, R. I.	Hidden Inlet, Alaska.
13	Fsh.	1	7	Harry Johnson	Ketchikan, Alaska	3523 East Tremont Avenue.
14	Pas.	1	05	Emily Rozett	New York, N. Y.	Atlantic City, N. J.
15	Pas.	1	25	George R. Van Sant	Philadelphia, Pa.	610 Quinpiac Avenue.
16	Oys.	5	120	F. Mansfield & Sons Co. (Conn.)	New Haven, Conn.	3608 Colley Avenue.
17	Frt.	2	60	J. T. Evans	Norfolk, Va.	Customhouse Wharf.
18	Frt.	6	230	Casco Bay Lines (Me.)	Portland, Me.	29 De Forest Avenue.
19	Oys.	1	10	Herman Eisenman	Bridgeport, Conn.	Box 1618.
20	Tow.	2	75	Wels, Patterson Lumber Co. (La.)	Pensacola, Fla.	c/o Ora Seaman, Administrator, Bayou la Batre, Ala.
21	Fsh.	4	30	Charles Bates, Estate of.	Mobile, Ala.	
22	Fsh.	2	40	Wrangell Packing Company (Alaska)	Wrangell, Alaska	Oswego, Mont.
23	Msc.	2	48	W. H. Holderman	Great Falls, Mont.	Cordova, Alaska.
24	Msc.	1	16	Dorothy Stewart	Juneau, Alaska	27 Cleveland Place.
25	Fsh.	6	42	Domenico Vuitaggio	New York, N. Y.	Sea Isle City, N. J.
26	Fsh.	6	20	Union Fishing, Freezing & Cold Storage Co. (N. J.)	Philadelphia, Pa.	
27	Pas.	2	24	John R. Lindberg	New York, N. Y.	Ninety-fourth Street and Twenty-fourth Avenue, North Beach, N. Y.
28	Pas.	3	130	Jacob J. Ziegler	Perth Amboy, N. J.	127 Burnet Street, New Brunswick, N. J.
29	Fsh.	3	30	Tom Ness	Tacoma, Wash.	807 South Sheridan Avenue.
30	Fsh.	1	12	John Winther	Juneau, Alaska	Box 2343.
31	Pas.	1	12	Delwyn P. Crowley	Philadelphia, Pa.	Tuckerton, N. J.
32	Frt.	2	22	Warren J. Courtney	Reedville, Va.	Mundy Point, Va.
33	Fsh.	3	24	Adolph Ruzek	Milwaukee, Wis.	1011 Twenty-first Street, Two Rivers, Wis.
34	Fsh.	1	16	H. E. Guest	Tacoma, Wash.	6802 East E Street.
35	Pas.	2	130	Dennis A. Daly	Philadelphia, Pa.	Union and Ogden Streets.
36	Fsh.	3	16	Nakat Packing Corporation (N. Y.)	Ketchikan, Alaska	Dexter Horton Building, Seattle, Wash.
37	Pas.	1	40	M. P. Johnson	Tampa, Fla.	General Delivery, Tarpon Springs, Fla.
38	Fsh.	2	12	J. L. Moore	Seattle, Wash.	Stanwood, Wash.
39	Pas.	1	20	Frank Hartnagel	New York, N. Y.	807 East One hundred and forty-fifth Street.
40	Fsh.	2	b 28	Susan A. Pooler	Port Huron, Mich.	306 Lockwood Street, Alpena, Mich.
41	Msc.	1	30	Frank Mach	Baltimore, Md.	1815 Thames Street.
42	Oys.	1	20	Eugene H. Hoyt	Bridgeport, Conn.	234 De Forest Avenue.
43	Pas.	3	90	Theodore Riedel	Philadelphia, Pa.	6907 Philadelphia Avenue, Wildwood Crest, N. J.
44	Msc.	1	12	Alonza Lee	New Orleans, La.	Morgan City, La.
45	Tow.	2	25	Mitchell Taylor	Evansville, Ind.	Madison, Ind.
46	Pas.	1	30	W. Harry Seaman	Philadelphia, Pa.	West Creek, N. J.
47	Frt.	1	22	B. L. Coggits	Norfolk, Va.	Box 121, Suffolk, Va.
48	Fsh.	8	b 400	Guy H. Silva	San Diego, Calif.	1003 West Brooks Street.
49	Oys.	10	60	Mrs. Elsie M. Jefferies	Philadelphia, Pa.	Port Norris, N. J.
50	Fsh.	2	14	A. P. Cole	Juneau, Alaska	Kake, Alaska.
51	Fsh.	1	15	Laurence H. Malloy	New York, N. Y.	Greenport, N. Y.
52	Frt.	2	12	W. B. Bengston	Pensacola, Fla.	Milton, Fla.
53	Fsh.	1	30	New England Fish Co. (Me.)	Boston, Mass.	44 Boston, Fish Pier.
54	Tow.	2	21	D. C. Walsh Co. (La.)	New Orleans, La.	Morgan City, La.
55	Fsh.	5	62	W. H. Jones, jr.	Beaufort, N. C.	Vandemere, N. C.
56	Fsh.	8	60	Schooner Emma Marie (Mass.)	New York, N. Y.	16 Fulton Street.
57	Msc.	1	22	W. F. Deaner	Seward, Alaska	Anchorage, Alaska.
58	Oys.	5	24	William B. Peterson	Philadelphia, Pa.	Port Norris, N. J.
59	Frt.	2	12	George O. Beal	Jonesport, Me.	
60	Tow.	2	90	Elsa Bergmann	New York, N. Y.	225 Broadway.
61	Pas.	1	40	George S. Kane	Washington, D. C.	945 Virginia Avenue SW.
62	Fsh.	2	24	Emma F. Parker	Crisfield, Md.	625 Main Street, Salisbury, Md.
63	Oys.	6	50	Arthur Hinson	Philadelphia, Pa.	Mauricetown, N. J.

¹ Formerly schooner Mary W. Mears.
⁴ Formerly ga. s. James Denson.

⁵ Formerly (a sch. Emma F. Newcomb.
 (b ga. s. Mildred K. Thompson.

Line No.	Official No.	Signal and radio-call letters	Rig	Name of vessel	Tonnage		Register dimensions			When built	Where built
					Gross	Net	Length	Breadth	Depth		
1	136807		Ga. s.	Emma L. Sack	6	6	28.6	12.1	2.8	1900	Ocean City, N. J.
2	231606		Ga. s.	Emme	13	11	37.8	12.5	4.8	1932	Patchogue, N. Y.
3	228425		Ga. s.	Emmlrson	17	11	37.4	10.5	5.9	1929	Seattle, Wash.
4	205469		Ga. s.	Emmons	14	9	46.0	12.0	4.1	1907	Tilghmans Island, Md.
5	206371		Ga. s.	Emmy	13	8	42.3	13.6	3.5	1909	Liverpool, Tex.
6	233365		Ol. s.	Emmy June	33	22	49.9	14.2	6.7	1934	Seattle, Wash.
7	233768		Ga. s.	Emmy Lee	9	6	31.3	9.9	3.2	1935	Wrangell, Alaska
8	225243		Ga. s.	Emperor	31	26	57.0	14.4	4.5	1925	Elizabeth City, N. C.
9	207191		Ga. s.	Empire	15	10	48.7	13.0	5.3	1909	Stockton, Calif.
10	206310		Ol. s.	Empire	15	10	50.3	13.8	6.1	1911	Empire, Oreg.
11	213733		Ol. s.	Empire	42	28	60.6	17.5	6.7	1915	Machiasport, Me.
12	214776		Ga. s.	Empire	10	7	38.0	11.5	4.2	1914	Great Kills, N. Y.
13	230699		Ol. s.	Empire	53	36	66.3	16.0	6.0	1931	Kingston, N. Y.
14	228732	WTDT	Ol. s.	EMPIRE STATE	1,692	1,355	244.5	43.5	14.7	1929	Ogdensburg, N. Y.
15	229432		Ol. s.	Empire State	11	7	37.5	11.2	4.9	1930	Manitowoc, Wis.
16	136384		Ga. s.	Empress	14	13	43.0	16.6	3.9	1893	Trespalacios, Tex.
17	202834		Ga. p.	Empress	39	26	77.5	18.4	2.7	1906	Terminal Island, Calif.
18	209679		Ga. s.	Empress	64	37	76.9	17.6	7.6	1912	Eliza Island, Wash.
19	208993		Ga. s.	Empress	6	5	33.5	9.0	2.7	1911	Wit, N. C.
20	225487		Ol. s.	Empress	46	31	60.2	16.2	7.4	1926	Gig Harbor, Wash.
21	232216		Ga. s.	Empress Ann	14	11	41.6	13.6	4.4	1933	Freeport, N. Y.
22	229918		Ga. s.	Endeavor	21	16	44.1	14.0	5.6	1930	Amesbury, Mass.
23	233367		Ga. s.	Endeavor	12	10	35.2	10.2	4.5	1934	Miami, Fla.
24	206491		Ga. s.	Energy	12	8	40.0	9.9	4.4	1909	Mount Vernon, Wash.
25	233896		Ol. s.	ENERGY	36	24	44.0	13.8	5.5	1934	Kenosha, Wis.
26	231902		Ga. w.	Engineer II	12	8	40.0	10.5	3.8	1923	North Tonawanda, N. Y.
27	209704		Ga. s.	Enos	23	15	41.0	13.3	5.8	1912	Poulsbo, Wash.
28	227463		Ol. s.	Ensee	86	58	66.9	18.2	7.2	1928	Seattle, Wash.
29	232162		Ga. s.	Ensign	9	6	32.8	10.1	3.4		Key West, Fla.
30	136217		Ga. s.	Enterprise	22	9	48.5	19.0	4.0	1891	Freeport, N. Y.
31	200835		Ol. s.	Enterprise	38	14	61.2	14.5	6.6	1904	Fall River, Mass.
32	204976		Ga. s.	Enterprise	10	5	47.7	11.3	2.8	1908	New Orleans, La.
33	205399		Ol. s.	Enterprise	13	11	45.2	11.5	4.8	1908	Empire, Oreg.
34	218421		Ga. s.	Enterprise	10	8	32.7	9.6	5.1	1919	Seattle, Wash.
35	219762		Ga. s.	Enterprise	11	8	37.2	10.7	5.2	1920	do.
36	220031		Ga. s.	Enterprise	10	7	34.8	11.0	4.1	1920	Bay Center, Wash.
37	225960		Ga. s.	Envoy	14	10	43.0	12.0	4.7	1926	Chicago, Ill.
38	110927		Ga. s.	Eolis	7	5	30.8	12.8	4.2	1890	Brooklyn, N. Y.
39	135991	KDWI	Ga. s.	Equator	76	51	81.5	22.0	8.0	1888	Benicia, Calif.
40	222804	WIFG	Ol. s.	Equator	56	38	59.1	17.5	7.9	1923	Gig Harbor, Wash.
41	224397		Ga. s.	Equator	20	13	57.5	14.7	3.1	1924	Cut Off, La.
42	212424		Ga. s.	Erah	9	6	40.1	9.5	3.9	1914	Atlantic, N. C.
43	169243		Ga. s.	Erbana	6	5	36.1	10.2	2.0	1925	Port Stanley, Wash.
44	231227		Ol. s.	Erena B	12	7	40.3	13.0	3.2	1931	Biloxi, Miss.
45	136957		Ga. s.	Erena L	34	17	63.4	18.4	3.5	1901	do.
46	221184		Ga. s.	Eri	11	7	36.0	11.9	4.6	1921	Bay Shore, N. Y.
47	136817		Ol. s.	Eric	14	9	42.0	14.1	4.2	1900	New Haven, Conn.
48	231802		Ga. s.	Eric	11	7	35.6	10.1	5.7	1932	Tampa, Fla.
49	208586		Ga. s.	Eric M	8	7	24.6	9.6	4.0	1911	Cheboygan, Mich.
50	207465		Ol. s.	Erikson No. 15	15	10	50.0	13.2	5.1	1910	San Francisco, Calif.
51	229759		Ga. s.	Erin	8	6	34.0	9.7	4.4	1928	Cordova, Alaska
52	233889		Ga. s.	ERLEEN	10	9	31.4	8.3	4.2	1931	Olympia, Wash.
53	215242		Ol. s.	Erma	12	8	32.0	11.0	3.0	1917	Juneau, Alaska
54	223711		Ga. s.	Erma	9	8	31.7	10.2	3.5	1924	Beachhaven, N. J.
55	228189		Ol. s.	Ermeony	11	7	40.0	11.3	4.1	1915	Los Angeles, Calif.
56	217934		Ga. s.	Erna	13	10	38.8	11.8	4.9	1919	Port Blakely, Wash.
57	232293		Ol. s.	Ernest	26	16	47.6	14.7	5.1	1933	Beaumont, Tex.
58	226949		Ga. s.	Ernest K	8	5	32.6	8.8	3.8	1927	Drummond, Mich.
59	220446		Ol. s.	Ernest Lowell	26	12	52.0	16.0	5.6	1920	Lubec, Me.

¹ Formerly st. s. Phoenix.

² Formerly ga. s. Coast.

³ Formerly ga. s. Rose Marie.

Line No.	Service	Crew	Horse-power	Name of owner	Home port	Address of owner
1	Frtd.	1	12	Curtis Lashley.....	Philadelphia, Pa.....	Cape May Court House, N. J.
2	Pas.	1	60	George W. Conrad.....	New York, N. Y.....	131 South Broadway, Lindenhurst, L. I., N. Y.
3	Fsh.	2	20	Charles H. Sharp.....	Seward, Alaska.....	Seldovia, Alaska.
4	Pas.	2	18	Joseph Adams.....	New York, N. Y.....	11 Crescent Street, Princess Bay, S. I., N. Y.
5	Fsh.	1	25	O. A. Anderson.....	Galveston, Tex.....	Pier 20.
6	Fsh.	7	65	Elmer E. Hemrich.....	Ketchikan, Alaska.....	2920 South O Street, Tacoma, Wash.
7	Fsh.	1	12	Mrs. W. C. Chisholm.....	Wrangell, Alaska.....	Wanchese, N. C.
8	Pas.	3	40	Roanoke Ferry Co. (N. C.).....	Elizabeth City, N. C.....	Pacific Mutual Building.
9	Frtd.	1	b 100	California Delta Farms (Calif.).....	Los Angeles, Calif.....	1803 Franklin Avenue.
10	Fsh.	2	60	T. M. Johansen.....	Astoria, Oreg.....	126 Genesee Street, Auburn, N. Y.
11	Tow.	2	200	Jay W. Robinson.....	Oswego, N. Y.....	25 Lafayette Street, Carteret, N. J.
12	Msc.	1	50	Carl Kirchner.....	Perth Amboy, N. J.....	c/o Irving Trust Co., 1 Wall Street.
13	Tow.	4	220	Marine Transit Corporation (N. Y.).....	New York, N. Y.....	Marine Trust Building.
14	Frtd.	16	600	Federal Motorship Corporation (N. Y.).....	Buffalo, N. Y.....	Exchange Building.
15	Tow.	2	b 45	Great Lakes Dredge & Dock Co. (N. J.).....	Duluth, Minn.....	Olivia, Tex.
16	Frtd.	1	25	Fred Skogberg.....	Galveston, Tex.....	Catalina Terminal, Wilmington, Calif.
17	Pas.	4	b 65	Wilmington Transportation Co. (Calif.).....	Los Angeles, Calif.....	South Bellingham, Wash.
18	Fsh.	3	30	Pacific American Fisheries (Del.).....	Ketchikan, Alaska.....	Sealevel, N. C.
19	Frtd.	1	12	Waddell Lewis.....	Beaufort, N. C.....	Gig Harbor, Wash.
20	Fsh.	8	75	Peter Skarponi.....	Tacoma, Wash.....	662 Grove Street, Patchogue, L. I., N. Y.
21	Pas.	1	40	Benjamin F. Elderd.....	New York, N. Y.....	Edgartown, Mass.
22	Cod.	3	65	Manuel Francis DeFrates.....	Vineyard Haven, Mass.....	Box 2184.
23	Pas.	1	120	Theodore F. Angerman.....	Miami, Fla.....	Waukegan, Ill.
24	Fsh.	1	25	George A. Cornstock.....	Juneau, Alaska.....	
25	Fsh.	3	100	George Johnson.....	Chicago, Ill.....	
26	Msc.	1	60	City of Buffalo (N. Y.).....	Buffalo, N. Y.....	
27	Fsh.	2	45	George Wrang.....	Seattle, Wash.....	1811 Eldridge Avenue, Bellingham, Wash.
28	Pas.	5	150	Northern Commercial Co. (Wash.).....	Nome, Alaska.....	Colman Building, Seattle, Wash.
29	Pas.	2	40	William Miller.....	Miami, Fla.....	c/o City Yacht Basin.
30	Fsh.	1	75	John Schultz.....	New York, N. Y.....	124 Belmont Avenue, Garfield, N. J.
31	Cod.	6	80	Peter O. Tysver.....	Gloucester, Mass.....	19 Calder Street.
32	Oys.	2	20	Ante Nikolac.....	New Orleans, La.....	3235 Dumaine Street.
33	Tow.	1	75	E. M. Cherry.....	Astoria, Oreg.....	444 Fifteenth Street.
34	Fsh.	3	12	Patrick Bishop.....	Seattle, Wash.....	c/o Customhouse, Newport, Oreg.
35	Fsh.	4	16	Conrad Swensen.....	Portland, Oreg.....	1071 Center Street.
36	Fsh.	1	20	A. Paladini (Calif.).....	Eureka, Calif.....	542 Olney Street, San Francisco, Calif.
37	Pas.	1	b 60	John Grzenia.....	Chicago, Ill.....	3037 Haussen Court.
38	Pas.	1	50	James D. Nugent.....	New York, N. Y.....	1018 Hoe Avenue.
39	Tow.	7	200	Cary Davis Tug & Barge Co. (Wash.).....	Seattle, Wash.....	Pier A.
40	Fsh.	7	110	Peril Straits Packing Co. (Wash.).....	Ketchikan, Alaska.....	Todd, Alaska.
41	Fsh.	1	40	Duard Eymard.....	New Orleans, La.....	Cut Off, La.
42	Msc.	1	24	John Smith.....	Beaufort, N. O.....	Morehead City, N. C.
43	Frtd.	1	5	W. A. Enyeart.....	Seattle, Wash.....	Decatur, Wash.
44	Oys.	3	30	John Braneski.....	Gulfport, Miss.....	1001 Main Street, Biloxi, Miss.
45	Oys.	4	30	Alabama Canning Co. (Ala.).....	Mobile, Ala.....	Bayou La Batre, Ala.
46	Msc.	1	b 28	Arthur B. Smith.....	New York, N. Y.....	Bay Shore, L. I., N. Y.
47	Oys.	3	70	Ernest E. Ball.....	New Haven, Conn.....	89 Froot Street.
48	Fsh.	5	40	O. Fred Ericson, jr.....	Tampa, Fla.....	Box 339, Route 4.
49	Tow.	2	18	Earl Pomeroy.....	Sault Ste. Marie, Mich.....	St. Ignace, Mich.
50	Tow.	1	150	Bay Cities Transportation Co. (Calif.).....	San Francisco, Calif.....	37 Drumm Street.
51	Fsh.	1	16	John Slevin.....	Juneau, Alaska.....	Cordova, Alaska.
52	Fsh.	2	65	A. W. Lewis.....	Seattle, Wash.....	503 West Fourth Street, Olympia, Wash.
53	Fsh.	1	40	Edward Doyle.....	Sitka, Alaska.....	c/o Sitka Cold Storage Co.
54	Pas.	2	30	Julius Heiser.....	Philadelphia, Pa.....	National Park, N. J.
55	Fsh.	2	45	Gilbert C. Van Camp.....	Los Angeles, Calif.....	San Pedro, Calif.
56	Fsh.	4	20	P. E. Harris & Co. (Wash.).....	Seattle, Wash.....	Dexter Horton Building.
57	Tow.	3	85	E. E. Young.....	Port Arthur, Tex.....	3875 Irving Street, Beaumont, Tex.
58	Fsh.	2	16	Anselm Kihlstrom.....	Sault Ste. Marie, Mich.....	Drummond, Mich.
59	Frtd.	1	30	Fred H. Thompson.....	Portsmouth, N. H.....	Hampton, N. H.

* Formerly ga. s. Crowley No. 15.

* Formerly Japanese ga. s. Asia 111.

Line No.	Official No.	Signal and radio-call letters	Rig	Name of vessel	Tonnage		Register dimensions			When built	Where built
					Gross	Net	Length	Breadth	Depth		
					Feet						
1	227083		Ol. s.	Ernest E. Beauvais	17	12	41.5	13.5	6.1	1927	Manltowoc, Wis.
2	227093		Ol. s.	Ernestine	74	32	76.6	22.0	7.9	1928	New York, N. Y.
3	231654		Ga. s.	Ernestine	10	9	33.7	10.5	4.5	1932	Bowers, Del.
4	206756		Ga. s.	Ernestine D.	19	10	51.5	17.8	3.8	1909	Biloxi, Miss.
5	136426		Ga. s.	Ernst Langhammer	20	16	57.0	17.0	4.2	1894	Pocomoke City, Md.
6	218276		Ga. s.	Eronel	9	6	38.7	9.3	4.0	1911	Norfolk, Va.
7	227848		Ga. s.	Erva J.	6	5	32.0	10.2	3.8	1915	Keansburg, N. J.
8	213841		Ga. s.	Escapade	21	17	42.7	12.4	5.5	1915	Seattle, Wash.
9	136550		Ga. s.	Escape	12	8	32.1	10.0	6.3	1896	New York, N. Y.
10	208929		Ol. s.	Escort	28	15	60.1	16.3	4.9	1911	Prosper, Oreg.
11	210195		Ol. s.	Escort	26	14	59.7	13.6	5.5	1912	Winthrop, Mass.
12	226255		Ol. s.	Escort	14	9	42.6	12.4	4.8	1925	Mariners Harbor, N. Y.
13	160482		Ol. s.	Eskimo	61	41	75.1	20.4	7.3	1890	Benicia, Calif.
14	217133		Ga. s.	Esmeraldo	92	42	59.1	26.4	5.5	1918	Antioch, Calif.
15											
16	233132		Ga. s.	Espirito	14	8	42.5	11.0	5.6		Unknown
17	232754		Ga. s.	Espuma	7	5	31.0	10.4	3.3	1933	Playa Fajardo, P. R.
18	223997		Ga. s.	Essex	18	12	46.2	13.2	4.8	1919	New York, N. Y.
19	228514		Ga. s.	Esso	17	7	37.0	9.5	4.5	1918	Milwaukee, Wis.
20	216534		Ga. s.	Essu	9	7	32.5	10.9	3.8	1918	Seattle, Wash.
21	222937		Ga. s.	Esta	8	7	33.0	11.7	3.9	1923	Dorchester, N. J.
22	216559		Ol. s.	Estaboth	70	47	55.1	17.8	9.7	1918	Tacoma, Wash.
23	213919		Ga. s.	Estel II	22	14	64.1	17.2	3.0	1916	Newport, Ky.
24	201127		Ga. s.	Estella	13	9	36.0	11.5	4.0	1904	Ballard, Wash.
25	205576		Ga. s.	Estella	5	5	25.9	12.2	2.8	1904	Port Republic, N. J.
26	224280		Ga. s.	Estella	9	5	36.1	9.7	3.9	1916	Brooklyn, N. Y.
27	232710		Ga. s.	Estella	14	9	37.2	11.0	4.2		Port Clinton, Ohio
28	232995		Ol. s.	Estella	40	27	49.8	15.6	6.7	1934	Seattle, Wash.
29	201627		Ga. s.	Estella A.	10	7	34.1	11.8	6.0	1904	Brämen, Me.
30	228301		Ga. s.	Estella M.	9	8	32.2	11.3	3.5	1929	Parkertown, N. J.
31	135879		Ga. s.	Estelle	16	13	42.5	14.5	3.8	1886	Key West, Fla.
32	136236		Ga. s.	Estelle	8	5	41.0	11.0	3.5	1891	Back Creek, Va.
33	200200		Ga. s.	Estelle	7	7	33.6	12.4	3.2	1902	Carrabelle, Fla.
34	230514		Ga. s.	Estelle	9	6	34.0	9.0	3.0	1931	Marshallburg, N. C.
35	207017		Ga. w.	Estelle D.	13	13	62.5	19.4	2.2	1909	Ravenswood, W. Va.
36	226039		Ol. s.	Estelle Leonard	63	42	59.9	22.3	7.1	1927	Cambridge, Md.
37	115225		Ga. s.	Estelle T. Lilliston	13	11	41.9	15.8	3.7	1873	Onancock, Va.
38	232478		Ga. s.	Estellita	16	11	40.0	11.1	4.9	1926	Brooklyn, N. Y.
39	227230		Ol. s.	Estep	39	26	51.6	14.8	7.5	1928	Tacoma, Wash.
40	227489		Ol. s.	Ester	9	6	34.0	9.3	4.7	1928	Poulsbo, Wash.
41	233414		Ol. s.	Ester	13	8	38.1	10.4	5.3	1934	Maplewood, Wash.
42	137011		Ol. s.	Esther	15	10	40.3	11.7	4.7	1902	Chincoteague, Va.
43	207007		Ga. s.	Esther	16	12	43.6	11.2	3.6	1909	Seattle, Wash.
44	217461		Ga. s.	Esther	15	12	38.0	12.0	3.8	1918	Sitka, Alaska
45	218717		Ga. s.	Esther	17	11	45.2	12.1	5.6	1919	Brooklyn, N. Y.
46	227123		Ga. s.	Esther	20	16	49.0	12.0	5.8	1911	Nyack, N. Y.
47	219378		Ga. s.	Esther C.	7	5	34.9	10.6	2.4	1917	Houma, La.
48	223552		Ol. s.	Esther C.	15	10	36.3	10.8	4.8	1923	Sturgeon Bay, Wis.
49	216520		Ga. s.	Esther M.	13	8	32.8	8.6	3.9	1918	Larsmont, Minn.
50	225700		Ga. s.	Esther & Carrie	20	14	45.0	14.0	5.9	1917	Nassau, B. W. I.
51	137027		Ol. s.	Esther Redding	21	12	54.0	18.1	3.9	1902	Biloxi, Miss.
52	222199		Ol. s.	Estonia	13	8	38.4	10.2	3.6	1922	Naubinway, Mich.
53	216735		Ga. s.	Estrella	40	27	60.0	20.2	6.0	1918	San Diego, Calif.
54	218392		Ga. s.	Estrella	7	5	38.8	7.8	4.0	1919	Seattle, Wash.
55	233177		Ga. s.	Estrella	9	6	31.2	9.7	5.0	1934	Bay Harbor, Fla.
56	233169		Ga. s.	Estrellita	12	10	38.5	10.5	6.4	1927	Port Clinton, Ohio
57	100725		Ga. s.	Ethel	10	8	33.7	12.2	5.6	1901	Bremen, Me.
58	136493		Ol. s.	Ethel	25	19	56.6	15.6	6.3	1895	Noank, Conn.
59	136773		Ga. s.	Ethel	7	5	37.0	13.3	2.8	1899	Mobile, Ala.

¹ Formerly st. s. Elizabeth Schaefer.

² Formerly st. s. Pacific.

³ Formerly ga. s. Puffin.

⁴ Formerly U. S. Navy ga. s. 5060.

⁵ Formerly ga. s. Nancy Winfred.

Line No.	Service	Crew	Horse-power	Name of owner	Home port	Address of owner
1	Tow.	2	6 100	Edward F. Gillen Towing Co. (Wis.)	Millwaukee, Wis.	626 East Wisconsin Avenue.
2	Fsh.	10	45	Benjamin A. Espy	New York, N. Y.	729 East Twenty-sixth Street (B).
3	Pas.	1	100	Robert H. Wilson	Philadelphia, Pa.	Fortescue, N. J.
4	Oys.	3	36	Pelican Lake Oyster & Packing Co., Ltd. (La.)	New Orleans, La.	Houma, La.
5	Oys.	2	36	Addie Lore	Philadelphia, Pa.	Newport, N. J.
6	Frt.	1	30	Philadelphia Electric Co. (Pa.)	do.	Southwest corner Tenth and Chestnut Streets.
7	Pas.	1	28	Walter M. Hamilton	New York, N. Y.	507 Walnut Street, Roselle Park, N. J.
8	Fsh.	3	28	Pyramid Packing Co. (Alaska)	Sitka, Alaska	Sitka, Alaska.
9	Pas.	2	100	Edward Futterer	New York, N. Y.	26 East Grand Avenue, Bellmore, L. I., N. Y.
10	Tow.	1	6 110	California Chemical Co. (Del.)	San Francisco, Calif.	Mills Tower.
11	Frt.	1	45	E. Henry Phinney	New Bedford, Mass.	Hyannis, Mass.
12	Tow.	3	60	Florida Power & Light Co. (Fla.)	Miami, Fla.	Ingraham Building.
13	Fsh.	4	200	Eulabelle J. Sayles	Ketchikan, Alaska	Box 1045.
14	Frt.	2	45	G. G. Whitehall	San Francisco, Calif.	1245 North Pilgrim Street, Stockton, Calif.
15	Fsh.	3	65	W. P. Kennedy, jr.	Gulfport, Miss.	145 Benachi Avenue, Biloxi, Miss.
16						
17	Pas.	2	60	Joaquina Andriani	San Juan, P. R.	Playa de Fajardo, P. R.
18	Msc.	8	47	Boy Scouts of America (N. J.)	Newark, N. J.	129 South Orange Street, South Orange, N. J.
19	Msc.	1	6 200	Standard Oil Co. of Louisiana (La.)	New Orleans, La.	2134 St. Charles Avenue.
20	Fsh.	2	20	L. Sanbeck	Ketchikan, Alaska	
21	Fsh.	1	24	Conrad T. Gehring	Philadelphia, Pa.	Fortescue, N. J.
22	Pas.	3	90	James V. Davis	Ketchikan, Alaska	Box 2260, Juneau, Alaska.
23	Tow.	12	50	O. F. Shearer	Louisville, Ky.	Winchester, Ky.
24	Fsh.	1	20	D. W. Hoskins	Ketchikan, Alaska	Wasker City, Alaska.
25	Pas.	1	12	S. Ernest Smith	Philadelphia, Pa.	Tuckerton, N. J.
26	Pas.	1	35	Andrew Strigh	do.	Estelville, N. J.
27	Msc.	1	65	Z. H. Patterson	Tampa, Fla.	Box 543, Clearwater, Fla.
28	Fsh.	2	75	W. F. Loveless	Ketchikan, Alaska	Box 2.
29	Frt.	1	30	Duncan I. Selfridge	Newport, R. I.	Jamestown, R. I.
30	Pas.	1	24	Harland R. Price	Philadelphia, Pa.	Parkertown, N. J.
31	Fsh.	2	24	Thompson Fish Co. (Fla.)	Key West, Fla.	Foot Margaret Street.
32	Oys.	1	15	M. B. Seward	Newport News, Va.	Allmondsville, Va.
33	Oys.	2	8	Gulf Trading Co. (Fla.)	Apalachicola, Fla.	Carrabelle, Fla.
34	Fsh.	4	40	C. H. B. Davis	Beaufort, N. C.	Marshallburg, N. C.
35	Tow.	1	20	Phillip A. Richie	Louisville, Ky.	1126 South Third Street, Paducah, Ky.
36	Frt.	2	75	Levi B. Leonard	Cambridge, Md.	Choptank, Md.
37	Pas.	1	24	Percy L. Duncan	Philadelphia, Pa.	113 Seventh Avenue, Pitman, N. J.
38	Msc.	2	580	Basil Puglisi	Tampa, Fla.	1102 Tenth Avenue.
39	Fsh.	6	60	H. A. Hansen	Tacoma, Wash.	611 East Thirty-fourth Street.
40	Fsh.	2	25	Steffan Larsen	Seattle, Wash.	Box 204, Route 2, Poulsbo, Wash.
41	Fsh.	2	30	John E. Peterson	Ketchikan, Alaska	3448 Fourteenth Avenue, West, Seattle, Wash.
42	Tow.	2	45	E. L. Boyce	Norfolk, Va.	2600 Glasgow Street, Portsmouth, Va.
43	Fsh.	2	30	Eric C. Ericksen	Seattle, Wash.	Provost, Wash.
44	Fsh.	1	25	Peter Jorgensen	Petersburg, Alaska	
45	Tow.	1	75	Atlantic, Gulf & Pacific Co. (W. Va.)	New York, N. Y.	15 Park Row.
46	Pas.	4	40	Harry C. Stone	do.	11 Sound View Avenue.
47	Oys.	2	9	Charles B. Carlos	New Orleans, La.	Houma, La.
48	Fsh.	3	6 30	George Kohlbeck	Milwaukee, Wis.	Algoma, Wis.
49	Fsh.	2	20	Milford Iver Johnson	Duluth, Minn.	Two Harbors, Minn.
50	Fsh.	2	60	U. R. Goodale	New York, N. Y.	New Suffolk, N. Y.
51	Oys.	5	24	Dorgan-McPhillips Packing Corporation (Del.)	Gulfport, Miss.	East Back Bay, Biloxi, Miss.
52	Fsh.	4	36	Arthur M. Larsen	Grand Haven, Mich.	St. James, Mich.
53	Pas.	1	100	Star and Crescent Boat Co. (Calif.)	San Diego, Calif.	California Theatre Building.
54	Msc.	1	60	A. M. Hagmoen	Ketchikan, Alaska	Box 224.
55	Pas.	1	6 6	J. C. Hammer	Pensacola, Fla.	Bay Harbor, Fla.
56	Pas.	1	125	Frank C. Maron	Hartford, Conn.	229 Bunker Avenue, Meriden, Conn.
57	Msc.	2	12	Benjamin Margolin	Boston, Mass.	123 Norwood Avenue, Newtonville, Mass.
58	Cod.	5	60	Charles Ragusa	do.	346 North Street.
59	Frt.	2	14	L. O. Johnson	Gulfport, Miss.	1029 East Beach Street, Biloxi, Miss.

⁴ Formerly U. S. Navy ga. s. 2645.
⁶ Formerly Slip. Samuel E. Egerton

⁷ Formerly British ga. s. Cruiser II.
⁸ Formerly ga. s. Iceland.

Line No.	Official No.	Signal and radio-call letters	Rig	Name of vessel	Tonnage		Register dimensions			When built	Where built
					Gross	Net	Length	Breadth	Depth		
							Feet	Feet	Feet		
1	204355		Ol. s.	Ethel	15	7	47.8	14.3	3.7	1907	Neponset, Mass.
2	213436		Ga. s.	Ethel	8	6	31.8	9.6	3.6	1915	Seattle, Wash.
3	219780		Ga. s.	Ethel	7	5	36.3	10.4	3.4	1920	Mystic, Conn.
4	225697		Ga. s.	Ethel	20	13	43.8	11.8	4.1	1926	Cheboygan, Mich.
5	226225		Ol. s.	Ethel	28	19	47.4	13.9	6.0	1927	Seattle, Wash.
6	229442		Ga. s.	Ethel	9	7	26.2	11.4	4.5	1930	Forked River, N. J.
7	229798		Ga. s.	Ethel	11	9	35.6	10.0	3.0	1930	Atlantic, N. C.
8	233986		Ga. s.	Ethel	14	11	47.2	10.1	4.8		Unknown
9	227826		Ga. s.	Ethel II	13	8	38.6	10.3	4.3	1914	New York, N. Y.
10	212151		Ga. s.	Ethel B.	15	12	58.5	13.7	2.3	1914	Seabrook, Tex.
11	221824		Ga. s.	Ethel C.	7	5	31.5	10.4	3.7	1918	Belmar, N. J.
12	206326		Ga. s.	Ethel D.	15	7	48.0	16.3	3.4	1909	Biloxi, Miss.
13	230071		Ga. s.	Ethel G.	17	12	37.7	12.1	5.0	1930	Metlakatla, Alaska.
14	136394		Ol. s.	Ethel H.	22	9	56.1	14.8	4.2	1893	Fairmont, Md.
15	208202		Ga. s.	Ethel H.	14	10	44.8	7.7	4.6	1910	Wilmington, Calif.
16	208999		Ga. s.	Ethel J.	12	9	44.0	11.3	4.4	1911	Barcelona, N. Y.
17	233071		Ga. s.	ETHEL J. III	8	6	43.0	12.5	2.5	1934	Erie, Pa.
18	227084		Ga. s.	Ethel L.	17	8	47.2	14.5	4.3	1927	Dare, Va.
19	136728		Ol. s.	Ethel Q.	31	21	56.0	16.2	4.8	1899	Marco, Fla.
20	226656		Ga. s.	Ethel R.	8	5	34.0	10.5	3.9	1927	Parkertown, N. J.
21	213655		Ol. s.	ETHEL S.	19	13	51.7	13.2	4.7	1915	Buffalo, N. Y.
22	229341		Ol. s.	Ethel S.	40	27	50.7	15.0	6.9	1930	Tacoma, Wash.
23	229033		Ol. s.	Ethel T.	8	5	32.2	12.4	3.6	1929	Harris Neck, Ga.
24	225544		Ga. s.	Ethel R. J.	12	8	34.2	11.0	3.9	1926	Tampa, Fla.
25	231630		Ga. s.	Ethel Grace	7	5	27.3	8.9	4.5	1932	Rockland, Me.
26	200281		Ga. s.	Ethel May	6	5	35.0	12.0	3.5	1903	Jamesville, Va.
27	210798		Ga. s.	Ethel May	14	11	37.0	14.6	4.7	1911	Charleston, S. C.
28	230586		Ga. s.	Ethel May	15	12	33.6	10.5	4.5	1930	Green Bay, Wis.
29	231887		Ga. s.	Ethel May	9	6	44.6	10.9	3.6	1924	Sarah, Va.
30	202611		Ga. s.	Ethel Redding	17	10	52.4	18.8	3.6	1905	Biloxi, Miss.
31	205791		Ol. s.	Ethel B. Penny	94	56	99.5	22.7	9.8	1908	Gloucester, Mass.
32	214508		Ol. s.	Ethel S. Huff	21	12	42.6	14.0	6.4	1916	Kennebunkport, Me.
33	227310		Ol. s.	Ethel V. Stowman	59	53	80.4	22.4	7.0	1928	Dorchester, N. J.
34	204324	KLIT	Ga. s.	Ethyl Dow	102	49	115.0	22.8	6.7	1907	Solomons, Md.
35	209947		Ga. s.	Etolin	24	16	53.0	12.9	5.1	1912	Astoria, Ore.
36	210885		Ga. s.	Etowah	13	11	35.0	10.5	4.0	1909	Palatka, Fla.
37	229099		Ga. s.	Etta	8	5	31.4	9.1	2.8	1929	Leland, Mich.
38	231318		Ga. s.	Etta	8	5	30.0	9.4	3.0	1920	Supply, N. C.
39	230795		Ga. s.	Etta C.	10	8	31.0	10.2	3.6	1928	Swansboro, N. C.
40	205706		Ga. s.	Etta D.	18	9	58.0	12.0	2.9	1908	Des Allemand, La.
41	117088		Ol. s.	Etta K.	14	14	41.5	15.0	4.4	1901	Atlantic City, N. J.
42	230925		Ol. s.	Etta K.	51	34	56.0	17.6	8.0	1931	Brookhaven, N. Y.
43	137003		Ga. s.	Etta and Lena	9	6	27.0	13.0	4.6	1902	Mystic, Conn.
44	223211		Ga. p.	Etta Belle	25	22	64.9	20.4	2.6	1923	Aurora, Ind.
45	223437		Ga. s.	Etta Marie	31	21	59.4	16.6	6.2	1923	Deltaville, Va.
46	203046		Ga. s.	Etta M. Wilson	13	8	46.3	12.4	4.2	1906	Eastport, Me.
47	136480		Ga. s.	Etta V. Phillips	8	8	48.7	13.6	3.2	1894	Taylor's Island, Md.
48	221451		Ga. s.	Eucla	8	5	32.0	12.4	3.1	1921	Mount Pleasant, S. C.
49	136896		Ga. s.	Eudora T. Wallace	12	8	36.7	12.0	3.0	1901	Morehead City, N. C.
50	208525		Ga. s.	Eugene	9	6	30.6	9.1	4.2	1906	Marinette, Wis.
51	221300		Ga. w.	EUGENE	34	27	60.0	15.0	2.6	1921	Memphis, Tenn.
52	225323		Ol. s.	Eugene	10	7	33.2	12.6	4.2	1924	Miami, Fla.
53	229425		Ga. w.	Eugene	15	13	56.8	14.2	2.4	1925	Creston, W. Va.
54	136327		Ga. s.	Eugene H. Brown	37	32	58.0	15.4	4.0	1892	Orlolo, Md.
55	8868		Ol. s.	Eugle	97	66	94.6	24.0	6.7	1872	Dorchester County, Md.
56	225057		Ga. s.	Eulalia	10	7	35.9	12.8	3.6	1925	Crisfield, Md.
57	232054		Ga. s.	Eumorfia	14	10	39.0	13.0	5.1	1926	Tarpon Springs, Fla.
58	204754		Ga. s.	Eunice	13	9	45.0	12.6	3.0	1907	Elizabeth City, N. C.
59	210578		Ga. s.	Eunice	28	25	60.0	13.4	4.8	1912	Petersburg, Alaska
60	217284		Ga. s.	Eunice	12	10	44.0	13.2	4.0	1918	Kake, Alaska
61	212130		Ga. s.	Eunice V.	7	7	26.9	8.3	3.3	1914	Green Bay, Wis.

¹ Formerly ga. y. Vanessa.

² Formerly ga. s. Sinbad.

Line No.	Service	Crew	Horse-power	Name of owner	Home port	Address of owner
1	Tow.	1	67	E. J. Cottrell	Perth Amboy, N. J.	29 Cedar Street, Highlands, N. J.
2	Frt.	1	8	William LeRoy Norton	Seattle, Wash.	4002 Sunnyside.
3	Fsh.	1	26	John F. McLaughlin	New London, Conn.	44 Berkeley Avenue.
4	Fsh.	2	130	Charles Prout	Sault Ste. Marie, Mich.	Epoufette, Mich.
5	Fsh.	7	45	Joe Belanich	Seattle, Wash.	3438 Eleventh Avenue, West.
6	Pas.	2	b 45	Irving Frazee	Philadelphia, Pa.	Forked River, N. J.
7	Fsh.	1	24	Joe W. Salter	Beaufort, N. C.	Atlantic, N. C.
8	Pas.	1	75	Thomas Robinson	Wilmington, Del.	606 East Eleventh Street.
9	Pas.	1	30	Thornton T. Relley	New York, N. Y.	167 Queen Place, City Island, N. Y.
10	Pas.	1	50	N. Macon Crawford	Houston, Tex.	General delivery, Harrisburg, Tex.
11	Fsh.	2	24	Thomas M. Rhodes	Perth Amboy, N. J.	129 First Street.
12	Frt.	4	16	John F. Spindler	Gulfport, Miss.	1435 First Street, Biloxi, Miss.
13	Fsh.	4	30	Harold C. Hudson	Ketchikan, Alaska	Metlakatla, Alaska.
14	Fsh.	2	45	W. A. Graham	Newport News, Va.	Messick, Va.
15	Fsh.	2	20	Thomas R. Williams	Los Angeles, Calif.	South Gate, Calif.
16	Tow.	1	45	Mary M. Kelly	Toledo, Ohio	953 Avondale Avenue.
17	Fsh.	4	b 100	Floyd Jackway	Erie, Pa.	1430 West Eighth Street.
18	Frt.	2	35	W. T. Shields	Newport News, Va.	Dandy, Va.
19	Fsh.	3	30	I. W. Riggs	Tampa, Fla.	General delivery, Fort Myers, Fla.
20	Pas.	1	85	John L. Cramer	Philadelphia, Pa.	Parkertown, N. J.
21	Fsh.	5	110	Schacht Fish Co. (Ohio)	Sandusky, Ohio	401 West Bay Street.
22	Fsh.	6	b 75	Ragnvald Selset	Ketchikan, Alaska	Seattle, Wash.
23	Fsh.	2	16	William Thumons	Savannah, Ga.	Townsend, Ga.
24	Pas.	2	28	Ernest M. Cuscaden	Tampa, Fla.	2601 Twelfth Street.
25	Cod.	2	40	Donald Doughty	Portland, Me.	412 Preble Street, South Portland, Me.
26	Oys.	3	15	Lyman R. Smith	Cape Charles, Va.	Willis Wharf, Va.
27	Pas.	1	36	W. L. Hills	Charleston, S. C.	Mt. Pleasant, S. C.
28	Fsh.	2	b 28	Lars Bilton	Milwaukee, Wis.	Washington Island, Wis.
29	Fsh.	2	40	T. L. Snow	Newport News, Va.	Motorun, Va.
30	Oys.	4	20	C. M. Davis	Gulfport, Miss.	412 West Howard Avenue, Biloxi, Miss.
31	Cod.	22	75	The Ethel B. Penny (Mass.)	Boston, Mass.	15 Fish Pier, South Boston, Mass.
32	Cod.	4	35	George H. Huff	Portland, Me.	Cape Porpoise, Me.
33	Fsh.	6	b 120	Ocean Lake & River Fish Co. (Ga.)	Savannah, Ga.	401 West Bay Street.
34	Frt.	3	100	Ethyl Dow Chemical Co.	Wilmington, N. C.	General Delivery.
35	Fsh.	2	60	C. B. Wyatt	Wrangell, Alaska	Wrangell, Alaska.
36	Tow.	2	24	N. J. Tlghman	Jacksonville, Fla.	Palatka, Fla.
37	Fsh.	2	20	Claude H. Kaapke	Grand Haven, Mich.	Leland, Mich.
38	Fsh.	1	25	O. H. Holden	Wilmington, N. C.	Southport, N. C.
39	Fsh.	3	70	J. C. Casper	Beaufort, N. C.	Swansboro, N. C.
40	Fsh.	2	28	P. R. Norman	New Orleans, La.	Morgan City, La.
41	Fsh.	2	30	Onni Lundholm	Philadelphia, Pa.	125 East Fourth Avenue, Wildwood, N. J.
42	Fsh.	1	110	Leonard Patrick	New York, N. Y.	205 Landing Road, Glen Cove, L. I., N. Y.
43	Fsh.	1	12	Joseph G. Maier	Bridgeport, Conn.	54 Adams Street.
44	Fer.	1	20	Frank J. Klopp	Louisville, Ky.	Petersburg, Ky.
45	Frt.	2	36	Oscar F. Pope	Cambridge, Md.	Oxford, Md.
46	Frt.	3	25	David E. Black	Boston, Mass.	17 Jenison Street, Newtonville, Mass.
47	Frt.	1	15	J. R. Jackson	Reedville, Va.	Amburg, Va.
48	Frt.	2	12	Phillip P. DuTart	Charleston, S. C.	Wando, S. C.
49	Frt.	2	16	Elmo Whorton	Beaufort, N. C.	Vandamere, N. C.
50	Fsh.	3	24	Henry P. Fase	Grand Haven, Mich.	414 Leggett Street.
51	Tow.	2	25	Northern Ohio Cooperage & Lumber Co. (Ark.)	Memphis, Tenn.	Parkin, Ark.
52	Tow.	1	50	J. O. Webster	Miami, Fla.	380 Alton Road, Miami Beach, Fla.
53	Tow.	1	b 20	Frank Geer	Pittsburgh, Pa.	Creston, W. Va.
54	Msc.	2	10	R. B. Hodges	Washington, N. C.	
55	Frt.	4	120	Faith R. Greene	Rochester, N. Y.	Orwell, N. Y.
56	Wrk.	2	12	Joseph T. Cullen	Crisfield, Md.	R. F. D. No. 1.
57	Fsh.	7	32	George Musconis	Apalachicola, Fla.	
58	Tow.	3	24	Hampton Sprull	Beaufort, N. C.	Oriental, N. C.
59	Fsh.	7	50	Pacific American Fisheries (Del.)	Petersburg, Alaska	South Bellingham, Wash.
60	Fsh.	1	30	Joe K. Peterson	Juneau, Alaska	Kake, Alaska.
61	Fsh.	2	b 10	Felix Borths	Milwaukee, Wis.	1216 South Tenth Street, Manitowoc, Wis.

* Formerly ol. s. Patrick 3.

* Formerly ga. s. City of Crisfield.

Line No.	Official No.	Signal and radio-call letters	Rig	Name of vessel	Tonnage		Register dimensions			When built	Where built
					Gross	Net	Length	Breadth	Depth		
1	135514		Ga. s.	Euphemia Purton	6	5	30.2	12.5	2.9	1880	Patchogue, N. Y.
2	137048		Ga. s.	Eureka	12	10	42.0	14.2	3.8	1902	do
3	201499		Ga. w.	Eureka	34	9	58.0	15.5	3.8	1904	New Orleans, La.
4	202952		Ol. s.	Eureka	28	25	60.5	17.7	4.8	1906	Marco, Fla.
5	206157		Ga. s.	Eureka	11	6	38.0	12.2	5.2	1909	Lubec, Me.
6	209832		Ga. s.	Eureka	11	8	44.2	12.3	3.8	1912	Astoria, Oreg.
7	210172		Ga. s.	Eureka	42	35	56.7	15.6	5.9	1912	Tacoma, Wash.
8	210676		Ga. s.	Eureka	7	7	26.0	8.0	4.0	1910	Green Bay, Wis.
9	213860		Ga. s.	Eureka	11	8	36.1	10.0	3.7	1913	Camden, N. J.
10	219341		Ga. w.	Eureka	30	16	51.3	14.5	2.4	1905	Lockport, La.
11	223681		Ga. s.	Eureka	16	11	38.2	11.4	5.6	1924	Tacoma, Wash.
12	229074		Ga. s.	Eureka	8	6	29.8	9.6	3.5	1921	Hoonah, Alaska
13	230599	WCEL	Ol. s.	Europa	245	140	109.0	25.9	10.6	1931	San Diego, Calif.
14	218842		Ga. s.	Europe	11	8	47.0	12.0	3.6	1912	Cut Off, La.
15	223695		Ol. s.	Europe	41	27	62.5	20.6	4.6	1924	Pascagoula, Miss.
16	231220		Ol. s.	Europe II	17	10	46.4	13.4	3.4	1930	Golden Meadow, La.
17	136213		Ga. s.	Eurybia	14	13	37.4	13.5	6.3	1888	Brooklyn, N. Y.
18	135609		Ga. s.	Eva	17	7	42.3	12.6	4.3	1883	Noank, Conn.
19	150893		Ga. s.	Eva	30	22	56.0	13.0	8.0	1901	Tampa, Fla.
20	204890		Ga. s.	Eva	11	7	55.3	11.2	3.4	1907	Smiths Point, Tex.
21	210236		Ga. s.	Eva	15	10	49.0	11.2	3.5	1912	Colligan Bayou, La.
22	222350		Ga. s.	Eva	10	6	37.9	9.2	3.9	1909	Mare Island, Calif.
23	224748		Ol. s.	Eva	9	6	33.2	12.5	3.6	1925	South Jacksonville, Fla.
24	230282		Ga. s.	Eva	12	8	38.7	10.1	4.4	1930	Boston, Mass.
25	233252		Ga. s.	Eva	11	10	40.3	10.7	3.3	1934	Arnold, Md.
26	224377		Ol. s.	Eva II	22	15	48.6	13.6	5.9	1925	Boston, Mass.
27	216965		Ol. s.	Eva H	27	11	60.2	14.2	5.1	1918	Ellsworth, Me.
28	233243		Ga. s.	Eva O	46	31	65.3	14.0	6.8	1912	Port Clinton, Ohio.
29	229113		Ga. s.	Eva R	10	8	35.6	10.1	4.7	1929	Vinalhaven, Me.
30	234027		Ol. s.	Eva W	25	6	53.6	14.8	5.9	1935	Dare, Va.
31	135540		Ga. s.	Eva and Belle	14	14	40.4	14.3	6.0	1881	Deer Isle, Me.
32	135571		Ga. s.	Eva Bell	19	18	58.4	15.7	4.3	1882	Dorchester County, Md.
33	135725		Ol. s.	Eva Blanche	41	19	61.8	18.3	6.0	1883	Pocomoke City, Md.
34	76337		Ol. s.	Eva Conway	76	52	82.0	24.0	6.0	1882	Milton, Md.
35	202684		Ga. s.	Eva Foster	18	12	52.7	19.2	3.9	1905	Scranton, Miss.
36	229799		Ol. s.	Eva Grace	29	14	60.0	14.8	5.6	1930	East Machias, Me.
37	136410		Ga. s.	Eva Ida	8	6	34.5	10.7	2.9	1893	Bayou Lafourche, La.
38	221498		Ga. s.	Eva Jane	14	11	38.8	15.7	3.1	1921	Hankamer, Tex.
39	231908		Ga. s.	Eva Jeannette	9	6	41.5	10.4	3.7	Unknown	Unknown
40	215763		Ol. s.	Eva Leigh	13	7	41.0	11.7	4.3	1917	Norfolk, Va.
41	203311		Ga. s.	Eva Lillian	10	7	42.5	10.2	3.4	1906	Pocomoke City, Md.
42	136759		Ga. s.	Eva May	21	9	54.3	16.1	4.0	1899	Smyrna, N. C.
43	136543		Ga. s.	Eva M. Martin	21	11	45.0	15.3	6.4	1896	East Boothbay, Me.
44	223282		Ga. s.	Evan N.	10	8	33.0	11.4	5.5	1923	Amesbury, Mass.
45	224403		Ga. s.	Evangeline	8	5	32.0	10.9	4.8	1924	do
46	228989		Ol. s.	Evangeline	13	7	36.7	12.6	3.2	1929	Chauvin, La.
47	229276		Ga. s.	Evangeline	8	6	32.5	11.1	2.6	1929	Golden Meadow, La.
48	225249		Ga. s.	Evdæa D.	8	5	32.1	10.9	2.6	1924	Houma, La.
49	231542		Ga. s.	Eveleen	9	7	31.5	12.8	4.0	1932	Bayport, L. I., N. Y.
50	226892		Ol. s.	Evelina M. Goulart	82	56	83.7	21.2	10.2	1927	Essex, Mass.
51	141213		Ol. s.	Evelyn	40	27	73.2	14.0	6.0	1892	Nyack, N. Y.
52	200601		Ga. s.	Evelyn	24	16	46.7	14.5	4.1	1904	West Haven, Conn.
53	214621		Ga. s.	Evelyn	10	9	34.5	8.5	3.1	1911	Sturgeon Bay, Wis.
54	225525		Ga. s.	Evelyn	7	6	31.5	10.4	3.5	1926	Beach Haven, N. J.
55	230293		Ga. s.	Evelyn	78	73	82.5	21.5	10.3	1930	Pensacola, Fla.
56	232988		Ga. s.	Evelyn	10	9	34.0	11.5	4.0	1934	Pleasantville, N. J.
57	233857		Ga. s.	Evelyn	8	6	32.1	11.3	3.8	1935	Lavallette, N. J.
58	208077		Ga. s.	Evelyn C.	9	6	46.3	9.2	4.1	1901	Scranton, Miss.
59	222483		Ga. s.	Evelyn C.	14	13	48.3	9.7	4.0	1917	Essington, Pa.
60	227227		Ol. s.	Evelyn J.	13	8	33.6	10.0	4.6	1928	Manitowoc, Wis.
61	223405		Ga. s.	Evelyn K.	10	7	35.5	10.0	3.6	Unknown	Unknown
62	227838		Ga. s.	Evelyn S.	12	8	45.5	10.7	3.8	1928	Crisfield, Md.

¹ Formerly ga. w. St. Antonio.

² Formerly ga. s. Pilot.

³ Formerly U. S. Navy ga. s. 891.

⁴ Formerly U. S. F. Corps ga. s. Capt. J. J. Meyler.

⁵ Formerly schooner Jas. R. Teal.

Line No.	Service	Crew	Horse-power	Name of owner	Home port	Address of owner
1	Fsh.	1	20	Peter Verbeke.....	New York, N. Y.	West Sayville, N. Y.
2	Oys.	3	27	Frank Rogers.....	do.....	Bayport, N. Y.
3	Tow.	2	40	Frank L. Cassidey.....	New Orleans, La.	624 Fourth Street.
4	Frt.	3	36	F. W. Hall.....	Key West, Fla.	1601 McGregor Boulevard, Fort Myers, Fla.
5	Frt.	2	20	Arthur E. Tracey.....	Eastport, Me.	Water Street.
6	Fsh.	2	50	Columbia River Packers Association (Oreg.).....	Astoria, Oreg.	252 Front Street.
7	Fsh.	5	80	Pacific American Fisheries (Del.).....	Ketchikan, Alaska.	South Bellingham, Wash.
8	Fsh.	3	12	Martin Wright.....	Milwaukee, Wis.	Big Suamico, Wis.
9	Pas.	1	30	Joseph M. Garrison.....	Philadelphia, Pa.	Port Norris, N. J.
10	Tow.	2	50	Antoine J. Stagni.....	New Orleans, La.	Thibodaux, La.
11	Fsh.	4	20	Mathew Nelson.....	Tacoma, Wash.	4308 North Twenty-fifth St.
12	Fsh.	4	10	Mrs. Harry Marvin.....	Juneau, Alaska.	Hoonah, Alaska.
13	Fsh.	12	b 350	Mariano Crivello.....	San Diego, Calif.	2317 Columbia Street.
14	Fsh.	3	24	Emile Bouvier.....	New Orleans, La.	Lockport, La.
15	Oys.	4	36	Antleoh Canning and Packing Co. (La.).....	Gulfport, Miss.	Biloxi, Miss.
16	Fsh.	1	45	Emile Bouvier.....	New Orleans, La.	Lockport, La.
17	Msc.	1	20	William Mann.....	Hartford, Conn.	187 Collage Street, Middle- town, Conn.
18	Msc.	1	40	E. Henry Phinney.....	New Bedford, Mass.	Hyannis, Mass.
19	Tow.	2	90	C. W. Bahr.....	Tampa, Fla.	113 Hyde Park Place.
20	Pas.	1	45	Agnes B. Chapman.....	Galveston, Tex.	1314 Twenty-fourth Street.
21	Pas.	2	20	A. J. Thibodeaux.....	Port Arthur, Tex.	Orange, Tex.
22	Frt.	1	40	John Mischorr.....	New York, N. Y.	513 Commonwealth Avenue,
23	Tow.	1	60	Howard W. Backus.....	Miami, Fla.	1923 Southwest Twenty- fourth Street.
24	Pas.	2	60	Gerald Cavanagh.....	Boston, Mass.	10 Elm Street, Dorchester. Mass.
25	Msc.	1	45	William L. Davis.....	Baltimore, Md.	Arnold, Md.
26	Cod.	4	45	James Dasaro.....	Boston, Mass.	309 North Street.
27	Frt.	1	46	E. A. Holmes Packing Co. (Me.).....	Eastport, Me.	7 Madison Street.
28	Pas.	4	100	Thomas S. Hopkins.....	Brunswick, Ga.	711 Union Street.
29	Fsh.	1	35	J. E. Robinson.....	Rockland, Me.	Vinalhaven, Me.
30	Fsh.	2	60	H. F. Wainwright.....	Newport News, Va.	Odd, Va.
31	Frt.	1	10	Luther M. Keene.....	Belfast, Me.	Prospect, Me.
32	Frt.	2	18	George W. Smith.....	Crisfield, Md.	Tylerton, Md.
33	Frt.	1	120	Ballard Fish & Oyster Co. (Va.).....	Norfolk, Va.	Groner's Wharf, foot South- hampton Street.
34	Frt.	3	50	Harvey H. Conway.....	Cambridge, Md.	3 Choptank Avenue.
35	Oys.	5	20	H. E. Gumbel.....	Gulfport, Miss.	838 Gravier Street, New Or- leans, La.
36	Frt.	2	75	Wass & Stinson Canning Co.....	Bar Harbor, Me.	Prospect Harbor, Me.
37	Frt.	2	20	Joseph Adams.....	New Orleans, La.	Cut Off, La.
38	Frt.	1	28	Kirby Hayford.....	Galveston, Tex.	Hankamer, Tex.
39	Oys.	2	16	J. R. Parker.....	Newport News, Va.	R. F. D., Hilton Village, Va.
40	Tow.	3	60	Savannah Lighterage & Transfer Co. (Ga.).....	Savannah, Ga.	28 East Bay Street.
41	Oys.	2	40	Bethlehem Shipbuilding Corporation, Ltd. (Del.).....	Baltimore, Md.	Key Highway and Cross Street.
42	Frt.	2	37	Samuel A. Guilds.....	Charleston, S. C.	Mount Pleasant, S. C.
43	Cod.	7	28	United Fishing Corporation (Mass.).....	Gloucester, Mass.	3 Bruce Place.
44	Fsh.	1	22	Jeremiah M. Littlefield.....	Newport, R. I.	Block Island, R. I.
45	Fsh.	2	28	William Cyr.....	do.....	do.
46	Fsh.	1	20	Edward Exposito.....	New Orleans, La.	Houma, La.
47	Fsh.	2	20	Frank Ragas.....	do.....	Buras, La.
48	Fsh.	2	14	Cheramie Duet.....	do.....	Cut Off, La.
49	Pas.	1	30	Arthur S. Rogers.....	New York, N. Y.	Bayport, Long Island, N. Y.
50	Cod.	14	150	Manuel J. Goulart.....	Gloucester, Mass.	9 Friend Street.
51	Pas.	2	180	Jacob Martin.....	New York, N. Y.	2749 East Forty-seventh Street.
52	Oys.	4	60	Warren Oyster Co. (R. I.).....	Providence, R. I.	Warren, R. I.
53	Fsh.	3	b 15	L. B. Ganung.....	Milwaukee, Wis.	2018 Mary Street, Marinette, Wis.
54	Fsh.	6	20	John Anderson.....	Philadelphia, Pa.	Bayhead, N. J.
55	Fsh.	9	b 36	Warren Fish Co. (Fla.).....	Pensacola, Fla.	Baylen Street Wharf.
56	Pas.	1	59	William W. Sprague.....	Philadelphia, Pa.	110 Ryon Avenue, Pleasant- ville, N. J.
57	Fsh.	5	50	Alfred Larson.....	Philadelphia, Pa.	Bayhead, N. J.
58	Tow.	2	50	Clark Dredging Co. (Tex.).....	Galveston, Tex.	Miami, Fla.
59	Frt.	2	18	Dewey F. Bowman.....	Baltimore, Md.	Belair, Md.
50	Fsh.	4	65	Joseph Jacobi.....	Chicago, Ill.	3623 North Monticello Avenue.
61	Frt.	1	40	Walter J. Cross.....	New York, N. Y.	Mamaroneck, N. Y.
62	Pas.	1	60	Alfred H. Shaw.....	do.....	115 East Ninth Road, Broad Channel, L. I., N. Y.

⁶ Formerly ga. s. Henry A. Kessel.
⁷ Formerly ol. s. Linta.

⁸ Formerly ga. s. Happy Jack.
⁹ Formerly ga. s. Annie V.

Line No.	Official No.	Signal and radio-call letters	Rig	Name of vessel	Tonnage		Register dimensions			When built	Where built
					Gross	Net	Length	Breadth	Depth		
1	210248		Ga. s.	Evelyn W.	12	8	34.0	11.8	3.6	1912	Forked River, N. J.
2	210317		Ga. s.	Evelyn Desporte	22	13	52.7	18.0	3.8	1912	Biloxi, Miss.
3	230979		Ga. s.	Evelyn Grace	13	10	31.0	10.9	5.2	1931	Metlakatla, Alaska
4	137046		Ga. s.	Evelyn Harford	8	6	32.1	12.2	3.9	1902	Apalachicola, Fla.
5	221880		Ga. s.	Evelyn Nelson	10	7	46.9	10.2	4.0		Unknown
6	226023		Ol. s.	EVELYN C. SMITH	33	26	45.0	12.9	5.4	1926	Manitowoc, Wis.
7	225280		Ol. s.	Evelyn G. Sears	56	19	71.9	19.2	8.8	1926	Essex, Mass.
8	233615		Ga. s.	Eventide	10	8	37.7	11.4	4.3	1934	Jonesport, Me.
9	230571		Ga. p.	EVERETT LEE	47	47	60.0	30.0	3.0	1931	Jeffersonville, Ind.
10	224950		Ga. s.	Everyday Ferry	14	9	56.0	14.2	2.7	1925	Maryhill, Wash.
11	224593		Ga. s.	Ever Ready	12	8	37.7	13.0	4.1	1925	Patchogue, N. Y.
12	233487		Ga. s.	Every Day No. 2	13	11	44.8	16.0	2.1	1929	Portland, Ore.
13	209545		Ga. s.	Evolution	25	17	43.0	13.5	5.5	1912	Seattle, Wash.
14	222981		Ga. s.	Evolution	8	5	33.9	9.3	4.0	1923	do.
15	231223		Ga. s.	Evon	9	6	31.7	9.9	4.8	1931	do.
16	201385		Ga. s.	Example	11	7	43.9	12.6	3.6	1904	Empire, La.
17	225818		Ol. s.	Example	45	31	59.8	15.8	7.1	1926	Dockton, Wash.
18	223910		Ol. s.	Exceed	10	8	34.2	9.7	4.6	1924	Seattle, Wash.
19	136060		Ol. s.	Excel	47	24	68.0	22.3	4.5	1889	Handsboro, Miss.
20	136271		Ga. s.	Excel	15	10	38.9	15.4	4.4	1892	Goshen, N. J.
21	223786		Ol. s.	Excel	40	27	55.2	15.5	7.4	1924	Seattle, Wash.
22	227348	WNFH	Ol. s.	Excel II. [⊙]	61	41	67.1	17.3	8.0	1928	Seattle, Wash.
23	202468		Ga. s.	Excellent	14	10	52.0	18.9	4.2	1905	Bridgetown, Va.
24	228250		Ol. s.	Excellent	78	52	68.1	18.9	8.8	1929	Los Angeles, Calif.
25	229683		Ol. s.	Excellent	66	45	62.6	18.1	8.5	1930	Tacoma, Wash.
26	203768		Ga. s.	Excelstor	9	8	38.0	13.3	3.6	1906	Patchogue, N. Y.
27	209645		Ol. s.	Excursion	46	31	65.0	14.7	6.5	1912	Astoria, Ore.
28	230045	WIFS	Ol. s.	Exeter [⊕]	114	78	93.3	22.0	10.6	1930	Essex, Mass.
29	211118		Ga. s.	Exhibit	19	13	38.3	12.8	4.8	1913	Seattle, Wash.
30	200749	WREF	Ol. s.	Expansion [⊙]	175	113	104.6	24.6	8.2	1904	Oakland, Calif.
31	201916		Ga. s.	Experiment	11	8	39.7	10.1	4.2	1905	Mount Pleasant, S. C.
32	220832		Ga. s.	Exploit	59	48	66.0	20.0	7.8		Unknown
33	213167		Ga. s.	Explorer	18	12	44.8	10.6	3.9	1910	Chicago, Ill.
34	225938		Ol. s.	Explorer	50	34	59.1	17.5	7.5	1926	Seattle, Wash.
35	204143		Ol. s.	Express	11	6	43.5	10.3	3.5	1907	Marshfield, Ore.
36	218530		Ga. s.	Express	8	6	39.3	9.1	4.2	1897	New York, N. Y.
37	226604		Ol. s.	Express	52	35	63.1	16.3	7.5	1927	Seattle, Wash.
38	227324		Ga. s.	Express	21	13	50.3	12.9	5.0	1916	New York, N. Y.
39	227488		Ol. s.	EXPRESS	115	70	92.9	20.0	8.9	1873	Chester, Pa.
40	233308		Ga. s.	Express	11	7	34.8	10.0	5.3	1930	Bayonne, N. J.
41	221185		Ga. s.	Extra Dry	8	6	33.5	9.5	3.0	1907	Cape May, N. J.
42	226967		Ga. s.	F	8	6	32.0	11.0	3.9	1927	Belfair, N. J.
43	226104		Ga. s.	F. I.	7	6	31.9	11.2	3.4	1926	do.
44	222974		Ga. w.	F. S. W.	12	12	69.6	11.8	2.2	1923	Clarrington, Ohio
45	201573		Ga. w.	F. & J.	27	12	58.6	15.0	3.2	1904	Grand Isle, La.
46	202548		Ga. s.	F. Dierssen	14	13	36.4	11.2	3.6	1905	Manitowoc, Wis.
47	214619		Ga. s.	F. Hunter	16	11	39.4	10.8	4.5	1916	Sturgeon Bay, Wis.
48	213504		Ol. s.	F. B. Rogers	25	23	47.2	14.6	5.8	1915	Trenton, N. J.
49	209133		Ol. s.	F. B. Scarborough	75	59	86.8	22.2	6.0	1911	Solomons, Md.
50	228968		Ga. s.	F. B. Walker	34	21	62.0	20.7	4.6	1929	Pascagoula, Miss.
51	219794		Ga. s.	F. O. Barnes	52	35	60.8	16.2	7.5	1920	Tacoma, Wash.
52	215081		Ga. s.	F. O. Hergert	26	21	55.8	12.3	5.8	1917	Seattle, Wash.
53	213074		Ga. s.	F. O. Stender	11	9	31.0	11.9	3.8	1915	Providence, R. I.
54	226074		Ga. w.	F. D. Bolton	41	40	64.9	26.0	2.8	1926	Evansville, Ind.
55	223533		Ga. s.	F. D. Crockett	28	16	55.8	15.7	4.6	1924	Seaford, Va.
56	216363		Ol. s.	F. H. Marvin	274	195	106.0	30.2	8.0	1918	Everett, Wash.
57	228808		Ga. s.	F. H. Russell	14	11	41.3	13.7	3.2	1924	Biloxi, Miss.
58	225347		Ga. w.	F. H. SHEPARD	31	20	57.6	11.2	3.0	1926	Memphis, Tenn.
59	8822		Ga. s.	F. J. Baker	14	12	42.0	16.2	3.1	1872	Port Jefferson, N. Y.
60	203051		Ol. s.	F. J. Purdy	30	20	50.5	16.0	6.6	1906	Portland, Me.
61	230387		Ga. s.	F. L. Colle	35	25	62.0	20.7	4.6	1930	Pascagoula, Miss.
62	229068		Ol. s.	F. S. Howard	25	21	40.6	12.6	4.2	1929	Fayette, Mich.

¹ Formerly ga. s. U. S. N. No. 2657.

² Formerly ol. s. U. S. C. G. St. s. ^a Manhattan.

^b Arundel.

³ Formerly ga. s. Alice H. H. Reeder.

⁴ Formerly sch. Virginia Dare.

Line No.	Service	Crew	Horse-power	Name of owner	Home port	Address of owner
1	Pas.	1	40	B. Franklin Wilbert	Philadelphia, Pa.	Forked River, N. J.
2	Fsh.	0	16	Mrs. Sophie K. Desporte	Gulfport, Miss.	Biloxi, Miss.
3	Fsh.	2	18	Ed Atkinson	Ketchikan, Alaska	Metlakatla, Alaska.
4	Frt.	2	25	Jos. Messina	Apalachicola, Fla.	
5	Frt.	2	24	N. P. Tull	Crisfield, Md.	Tylerton, Md.
6	Fsh.	4	b 60	Smith Bros. of Port Washington (Wis.)	Milwaukee, Wis.	Port Washington, Wis.
7	Cod.	12	140	Antone S. Sears	Gloucester, Mass.	16 Silva Court.
8	Fsh.	2	110	Elmer L. Rogers	Vineyard Haven, Mass.	
9	Fer.	2	37	Jeff Webb	Louisville, Ky.	Warsaw, Ky.
10	Fer.	1	150	Puget Island Towing and Transportation Co. (Wash.)	Astoria, Oreg.	Cathlamet, Wash.
11	Pas.	1	40	Beatrice L. Marcle	New York, N. Y.	Seaford, N. Y.
12	Fer.	1	60	Puget Island Towing and Transportation Co. (Wash.)	Astoria, Oreg.	Cathlamet, Wash.
13	Fsh.	2	65	George Mathisen	Seattle, Wash.	6047 Fourth Avenue NW.
14	Fsh.	2	12	Fred Bahovec	Wrangell, Alaska	
15	Fsh.	2	16	George P. Kounkel	Ketchikan, Alaska	
16	Frt.	3	27	Louis Adam	New Orleans, La.	Cut Off, La.
17	Fsh.	8	90	Anton Sumic	Seattle, Wash.	1430 First Avenue North.
18	Fsh.	2	50	Martin Nelson	Ketchikan, Alaska	Box 1803.
19	Frt.	4	100	Henry A. Felsher, Estate of	Gulfport, Miss.	223 Thomas Street, Biloxi, Miss.
20	Oys.	4	24	William H. Pierca	Philadelphia, Pa.	Dorchester, N. J.
21	Fsh.	7	75	John Molver	Petersburg, Alaska	Box 34.
22	Fsh.	9	155	O. M. Roald	Ketchikan, Alaska	Seattle, Wash.
23	Frt.	2	10	R. A. Parsons	Cape Charles, Va.	
24	Fsh.	10	b 160	George Setka	Los Angeles, Calif.	807 Santa Cruz Street, San Pedro, Calif.
25	Fsh.	9	135	Mate Coleta	Tacoma, Wash.	3118 North Thirty-second Street.
26	Frt.	1	25	Samuel Starkins	Bridgeport, Conn.	Greenwich, Conn.
27	Fsh.	4	100	Libby, McNeill & Libby (Me.)	San Francisco, Calif.	Seattle, Wash.
28	Fsh.	14	230	General Seafoods Corporation (Mass.)	Boston, Mass.	5 Fish Pier.
29	Fsh.	5	20	New England Fish Co. (Me.)	do.	44 Boston Fish Pier.
30	Frt.	13	200	Libby, McNeill & Libby (Me.)	San Francisco, Calif.	88 Hamlin Street, Seattle, Wash.
31	Frt.	2	24	William H. Mikell	Charleston, S. C.	R. F. D. No. 1.
32	Frt.	2	50	S. V. Toomer	Beaufort, S. C.	Hiltonhead, S. C.
33	Frt.	3	50	Daniel J. McCarthy	Duluth, Minn.	Ranier, Minn.
34	Fsh.	7	125	Magnus Hansen	Juneau, Alaska	Box 507.
35	Frt.	1	50	C. H. Woodward	Marshfield, Oreg.	South Coos River, Oreg.
36	Pas.	1	28	William Neupel	New York, N. Y.	820 Tenth Avenue.
37	Fsh.	4	125	Albert Haugland	Seattle, Wash.	R. F. D. 2, Anacortes, Wash.
38	Frt.	1	50	Wm. J. Alback	San Francisco, Calif.	732 Appgar Street, Oakland, Calif.
39	Tow.	7	210	National Motorship Corporation (Del.)	New York, N. Y.	17 Battery Place.
40	Pas.	1	120	Emil Anderson	do.	1764 West Eighth Street (B)
41	Fsh.	1	12	Warren Halbruner	Philadelphia, Pa.	R. F. D. 1, Cape May, N. J.
42	Fsh.	6	35	United Fish Co.	do.	Seaside Park, N. J.
43	Fsh.	6	35	do.	do.	do.
44	Fer.	2	27	Bellaire, Benwood & Wheeling Ferry Co. (W. Va.)	Cincinnati, Ohio.	3501 Guernsey Street, Bellaire, Ohio.
45	Pas.	6	40	William Vanderbrook, Estate of	New Orleans, La.	612 Seventh Street.
46	Fsh.	2	b 45	Arthur A. Weborg	Milwaukee, Wis.	Ellison Bay, Wis.
47	Fsh.	5	28	Jule Hagen	Sault Ste. Marie, Mich.	Box 514, St. Ignace, Mich.
48	Tow.	3	50	Geo. W. Rogers Construction Corporation (N. Y.)	New York, N. Y.	29 Broadway.
49	Misc.	2	60	Frank B. Scarborough	Crisfield, Md.	Girdletree, Md.
50	Fsh.	0	b 24	Mexican Gulf Packing Co. (La.)	Gulfport, Miss.	Pascagoula, Miss.
51	Fsh.	2	85	United States National Bank of Portland, Oreg.	Wrangell, Alaska	Portland, Oreg.
52	Fsh.	8	30	E. E. Driscoll	Seattle, Wash.	Box 93, Centralia, Wash.
53	Frt.	2	27	Frank C. Stender & Co.	Providence, R. I.	86 Weybosset Street.
54	Fer.	4	86	Mary Fretageot	Evansville, Ind.	New Harmony, Ind.
55	Frt.	2	24	F. D. Crockett	Newport News, Va.	Seaford, Va.
56	Frt.	14	175	Puget Sound Freight Lines (Wash.)	Tacoma, Wash.	Canadian National Dock, Seattle, Wash.
57	Fsh.	1	100	R. R. Rice	Corpus Christi, Tex.	c/o San Patricio Canning Co., Aransas Pass, Tex.
58	Pas.	2	45	I. L. Shepard	Memphis, Tenn.	Dyersburg, Tenn.
59	Pas.	2	24	Albert P. Likley	Albany, N. Y.	Poughkeepsie, N. Y.
60	Tow.	4	175	Carroll K. West	New York, N. Y.	Pier 59, N. R., c/o Meseck Towing Line.
61	Fsh.	5	36	F. L. Colle	Gulfport, Miss.	Pascagoula, Miss.
62	Fsh.	4	45	John Gierke	Sault Ste. Marie, Mich.	Fayette, Mich.

⁵ Formerly ga. s. Harvester King.

⁶ Formerly ga. s. Eliza Rhodes.

⁷ Formerly ga. s. P. H. Doyen.

Line No.	Official No.	Signal and radio-call letters	Rig	Name of vessel	Tonnage		Register dimensions			When built	Where built
					Gross	Net	Length	Breadth	Depth		
					Feet						
1	231930		Ga. s.	F. T. Elliott	11	7	43.1	10.4	4.2	1932	Bishops Head, Md.
2	120583		Ga. s.	F. W. Gordon	15	9	41.5	15.7	4.3	1884	Bay Shore, N. Y.
3	224890		Ol. s.	F. W. Mulkey	18	11	51.6	13.7	5.4	1925	Astoria, Oreg.
4	230398		Ol. w.	F. W. Olcott	67	67	75.0	17.8	4.3	1930	Paducah, Ky.
5	233705		Ga. s.	F. X. Roth	54	51	64.0	24.0	3.1	1935	St. Louis, Mo.
6	219577	WCDC	Ol. s.	Fabia	248	108	131.6	25.0	13.4	1920	East Boothbay, Me.
7	231567		Ga. s.	Fagan	16	14	43.8	11.6	3.5		Unknown
8	222940		Ol. s.	Fairbanks	62	42	59.5	18.5	8.6	1923	Friday Harbor, Wash.
9	215540		Ol. s.	Fairbanks Morse	11	7	47.7	11.8	4.3	1917	East Machias, Me.
10	227584		Ol. s.	Fairfax	69	47	64.4	18.0	9.2	1928	Tacoma, Wash.
11	121069		Ol. s.	Fairfield	46	25	60.6	17.5	7.9	1898	do.
12	219751		Ol. s.	Fairway	27	19	50.5	13.4	6.4	1920	Poulsbo, Wash.
13	228284		Ol. s.	Fairweather	73	49	70.0	18.0	8.8	1929	Port Blakely, Wash.
14	219607		Ol. s.	Fairyland	42	18	63.0	15.2	7.1	1920	Los Angeles Calif.
15	221711		Ga. s.	Fairy Isle	9	8	37.2	10.0	3.7	1921	Naubinway, Mich.
16	209611		Ga. s.	Fairy Queen	20	10	53.6	18.0	3.7	1912	Biloxi, Miss.
17	222217		Ol. s.	Faith	12	10	34.8	10.4	6.2	1922	Seattle, Wash.
18	232771		Ol. s.	Faith	16	7	38.2	13.2	4.6	1928	St. Augustine, Fla.
19	233694		Ol. s.	Faith	20	14	35.8	11.4	4.5	1934	Sturgeon Bay, Wis.
20	216503		Ga. s.	Faithful	8	7	32.6	8.8	4.8	1918	Seattle, Wash.
21	225331		Ol. s.	Faithful	54	37	59.0	15.0	7.2	1925	Two Rivers, Wis.
22	120352		Ga. s.	Falcon	15	10	47.4	13.0	3.5	1878	Chicago, Ill.
23	120632		Ol. s.	Falcon	106	38	100.0	23.0	9.5	1886	San Francisco, Calif.
24	121227		Ol. s.	Falcon	40	25	60.0	17.0	6.5	1902	Tacoma, Wash.
25	121249		Ga. s.	Falcon	28	25	58.5	16.3	6.0	1902	Biloxi, Miss.
26	207533		Ga. s.	Falcon	15	10	39.0	12.7	4.5	1910	Tacoma, Wash.
27	216360		Ga. s.	Falcon	10	8	38.4	9.0	4.4	1918	Shaw Island, Wash.
28	225560		Ol. s.	Falcon	17	13	38.6	11.6	6.2	1926	Tacoma, Wash.
29	227242		Ol. s.	Falcon	13	8	36.8	10.6	5.2	1923	Seattle, Wash.
30	231478		Ga. s.	Falcon	29	12	58.8	14.8	7.0	1932	Thomaston, Me.
31	232059		Ga. s.	Falcon	7	6	30.2	8.8	3.5	1927	Bellingham, Wash.
32	232333		Ga. s.	Falcon	8	5	38.0	10.3	4.1	1916	Los Angeles, Calif.
33	213854		Ga. s.	Falcon II	17	15	54.3	20.4	2.8	1915	Holly Hill, Fla.
34	231858		Ga. s.	Falls City	9	7	35.0	8.8	1.4	1932	Louisville, Ky.
35	213474		Ga. s.	Falma	20	13	54.0	10.0	5.2	1905	Winton Place, Ohio.
36	226038		Ol. s.	Famiglia	45	20	68.5	17.5	7.3	1920	Rockport, Mass.
37	121180		Ol. s.	Famous	41	28	57.5	16.0	5.7	1901	La Conner, Wash.
38	211349		Ga. s.	Famous	14	9	34.0	11.5	3.6	1913	Seattle, Wash.
39	231767		Ga. s.	Fanco	16	14	35.4	10.6	6.3	1931	Oakland, Calif.
40	120443		Ga. s.	Fannie	8	7	33.0	12.3	3.0	1881	Patchogue, N. Y.
41	120485		Ga. s.	Fannie	7	6	31.0	13.5	3.3	1880	Islip, N. Y.
42	218856		Ga. s.	Fannie	8	8	40.8	8.1	3.3	1901	Grafton, Ill.
43	224484		Ol. s.	Fannie	57	46	75.4	16.9	7.8	1925	Essex, Mass.
44	228918		Ga. s.	Fannie	15	12	43.3	11.8	4.8	1927	Hoonah, Alaska.
45	228967		Ga. s.	Fannie B.	11	7	33.2	11.3	4.3	1929	Ketchikan, Alaska.
46	120701		Ol. s.	Fannie D.	12	11	41.0	12.6	3.6	1887	Wallisville, Tex.
47	218979		Ga. s.	Fannie E.	12	10	38.1	12.3	4.3	1916	Greenwich Piers, N. J.
48	121264		Ga. s.	Fannie H.	11	7	43.0	10.0	4.1	1903	Havre de Grace, Md.
49	217285		Ga. s.	Fannie J.	13	9	39.0	13.4	4.0	1918	Wrangell, Alaska.
50	222975		Ol. s.	Fannie S.	29	16	58.0	15.8	5.9	1923	Rockport, Mass.
51	121027		Ga. s.	Fannie W.	8	7	34.0	10.0	3.9	1896	Patchogue, N. Y.
52	203359		Ol. s.	Fannie W.	28	19	58.7	13.6	5.2	1906	Greenport, N. Y.
53	224116		Ga. s.	Fannie S. L.	9	7	34.8	10.5	2.4	1924	Chauvin, La.
54	121258		Ga. s.	Fannie Belle	33	19	57.4	17.5	7.0	1903	East Boothbay, Me.
55	222480		Ga. s.	Fannie May	9	6	39.6	13.3	3.0	1920	Alexandria, Va.
56	214091		Ga. s.	Fannie Parnell	26	11	50.7	14.4	6.2	1916	Friendship, Me.
57	217634		Ga. s.	Fannie Powell	47	31	70.0	16.5	7.0	1919	do.
58	120603		Ga. s.	Fannie E. Hayward	21	17	60.0	16.8	4.7	1883	Solomons Island, Md.
59	120728		Ga. s.	Fanny Lowery	16	15	58.0	16.6	4.0	1888	Tilghmans Island, Md.
60	121056		Ga. s.	Fanny Myers	35	21	57.0	19.0	5.2	1897	Dorchester, N. J.
61	227268		Ol. s.	Fanny F. Hickey	39	15	65.0	15.8	7.0	1928	Kennebunkport, Me.
62	150945		Ga. s.	Fantana	27	16	58.7	11.0	5.0	1902	Boston, Mass.
63	207474		Ga. s.	Fantie	22	15	57.0	12.9	4.5	1905	New Orleans, La.
64	120998		Ga. s.	Farmer	6	5	28.9	12.8	3.3	1895	Patchogue, N. Y.
65	121073		Ga. s.	Farragut	14	10	43.5	12.0	4.4	1898	Boston, Mass.

¹ Formerly Japanese ga. s. Fuji II.

² Formerly ga. s. (a) Pharamond.
(b) Marie M.

Line No.	Service	Crew	Horse-power	Name of owner	Home port	Address of owner
1	Frts.	2	40	Vinson L. Langley	Washington, D. C.	2423 Third Street NE.
2	Fsh.	2	36	H. E. Mills	Newport News, Va.	R. F. D. 3, Hampton, Va.
3	Msc.	2	110	Commission of Public Docks	Portland, Oreg.	Foot Stark Street.
4	Tow.	3	180	Waterways Construction Co. (Tenn.)	St. Louis, Mo.	Boonville, Mo.
5	Fer.	1	50	F. X. Roth	do.	Ste. Genevieve, Mo.
6	Cod.	21	550	John Chisholm Vessels Co. (Mass.)	Gloucester, Mass.	35 Wharf Street.
7	Pas.	1	660	Leonard Jose	San Francisco, Calif.	8033 Earl Street, Oakland Calif.
8	Msc.	3	100	Wallace W. Noyes	Ketchikan, Alaska	Box 1162.
9	Frts.	2	30	Jasper Wyman & Son (Me.)	Jonesport, Me.	Millbridge, Me.
10	Fsh.	7	6135	Legaz-Batinovich Fishing Co. (Wash.)	Tacoma, Wash.	62 Cedar Street, Seattle, Wash.
11	Tow.	5	200	Tacoma Tug & Barge Co. (Wash.)	do.	N. P. Dock
12	Fsh.	5	60	N. J. Mathison	Seattle, Wash.	6516 Sycamore Avenue.
13	Fsh.	6	135	P. E. Harris & Co. (Wash.)	Juneau, Alaska	Seattle, Wash.
14	Oys.	8	685	Nick Vitalich	Los Angeles, Calif.	283 Eleventh Street, San Pedro, Calif.
15	Fsh.	1	30	Frank L. King	Sault Ste. Marie, Mich.	Mackinac Island, Mich.
16	Fsh.	4	24	Gulf Hills Corporation (Miss.)	Gulfport, Miss.	Ocean Springs, Miss.
17	Fsh.	3	30	Carl Sather	Seattle, Wash.	910 North Seventy-fifth Street.
18	Fsh.	2	40	Carmelo Tringali	St. Augustine, Fla.	11 Everett Street.
19	Fsh.	4	630	Lawrence E. Voight	Milwaukee, Wis.	Ellison Bay, Wis.
20	Fsh.	2	16	G. H. Kendall	Ketchikan, Alaska	Box 42.
21	Fsh.	3	100	Grace W. Ropke	Chicago, Ill.	9101 Harbor Avenue.
22	Frts.	3	18	South Fish Co. (Fla.)	Key West, Fla.	Fort Myers, Fla.
23	Tow.	1	225	W. R. Willis	San Francisco, Calif.	2400 Channing Way, Berkeley, Calif.
24	Tow.	5	105	Tacoma Tug & Barge Co. (Wash.)	Tacoma, Wash.	N. P. Dock.
25	Msc.	2	120	Robert DeTurris	New York, N. Y.	6915 Nineteenth Avenue (B).
26	Fsh.	3	20	Paul D. Morrison	Juneau, Alaska	Hydaburg, Alaska.
27	Fsh.	2	15	G. L. Wakeunan (Trustee)	Seattle, Wash.	c/o Bank of California.
28	Fsh.	4	30	Ingvald M. Jacobson	Tacoma, Wash.	4838 Park Avenue.
29	Fsh.	2	20	Aubert Hansen	Seattle, Wash.	Route 1, Stanwood, Wash.
30	Fsh.	5	65	Edward M. Brackett	Rockland, Me.	Bristol, Me.
31	Fsh.	1	16	Ludolph Larsen	Ketchikan, Alaska	c/o Seamans Home.
32	Fsh.	2	635	Independent Harvesters Relief Association	Los Angeles, Calif.	518 Camino Real, Redondo Beach, Calif.
33	Frts.	1	32	E. P. Porcher	St. Augustine, Fla.	Cocoa, Fla.
34	Pas.	1	20	Charles V. Ciconett	Louisville, Ky.	132 North Fourth Street.
35	Pas.	1	80	H. R. Fisher	Memphis, Tenn.	1228 Peabody Avenue.
36	Fsh.	6	135	Salvatore Passanisi	Boston, Mass.	69 Hale Street.
37	Tow.	3	125	Nolte Bros. Towing Co. (Wash.)	Seattle, Wash.	Bellingham, Wash.
38	Fsh.	2	12	George Betts	Juneau, Alaska	Killsnoo, Alaska.
39	Pas.	1	16	Eugene W. Copp	San Francisco, Calif.	980 Thirty-eighth Street, Oakland, Calif.
40	Fsh.	2	25	Anthony Camarda	New York, N. Y.	2024 West Sixth Street.
41	Fsh.	1	14	John Johnson	do.	33 Homan Avenue, Bay Shore, N. Y.
42	Pas.	1	24	Charles Kram	St. Louis, Mo.	1307 Biddle Street.
43	Frts.	4	100	Consolidated Lobster Co. (Mass.)	Boston, Mass.	280 Northern Avenue.
44	Fsh.	1	20	John Williams	Juneau, Alaska	Hoonah, Alaska.
45	Fsh.	3	12	Benjamin W. Burton	Ketchikan, Alaska	
46	Tow.	2	60	Harrisburg Machine Co. (Tex.)	Houston, Tex.	406 Frio Street.
47	Fsh.	1	40	Gustav A. Peterson	Philadelphia, Pa.	Wildwood, N. J.
48	Msc.	1	75	Union Shipbuilding Co. (Pa.)	Baltimore, Md.	Fairfield, Md.
49	Fsh.	4	20	William Jackson	Wrangell, Alaska	c/o Superior Packing Co., Tenakee, Alaska.
50	Cod.	4	70	James W. McGray	Boston, Mass.	Malden, Mass.
51	Oys.	2	26	Mansfield Seaman	New York, N. Y.	178 Combs Avenue, Woodmere, L. I., N. Y.
52	Fsh.	1	45	Greenport Oyster Co. (N. Y.)	do.	Greenport, N. Y.
53	Fsh.	2	18	Narcisse Laperouse	New Orleans, La.	c/o B. C. Store, Houma, La.
54	Fsh.	8	30	B. B. & F. Co. (Me.)	Portland, Me.	46 Customhouse Wharf.
55	Frts.	2	27	Frank Dixon	Alexandria, Va.	207 Gibbon Street.
56	Cod.	8	42	Michael DeOgo	Provincetown, Mass.	12A Standish Street.
57	Cod.	12	60	Benjamin Favazzia	Boston, Mass.	9 Quincy Court.
58	Frts.	3	20	Charles F. Hartge	Baltimore, Md.	Shady Side, Md.
59	Msc.	2	50	G. L. Dougherty	Crisfield, Md.	262 North Somerset Avenue.
60	Oys.	4	36	Charles M. Lewis	Reedville, Va.	Sharps, Va.
61	Cod.	9	110	Liborio Curcuru	Gloucester, Mass.	131 Western Avenue.
62	Frts.	1	100	Ernest L. Chestnutt	Washington, D. C.	1358 Irving Street, NW.
63	Pas.	2	40	Wm. P. Kennedy	Gulfport, Miss.	Biloxi, Miss.
64	Msc.	2	12	Everett C. Foster	New York, N. Y.	Hampton Bay, N. Y.
65	Pas.	2	60	Carolyn M. Judge	do.	2129 Two hundred and fifth Street, Long Island City, N. Y.

Line No.	Official No.	Signal and radio-call letters	Rig	Name of vessel	Tonnage		Register dimensions			When built	Where built
					Gross	Net	Length	Breadth	Depth		
1	220768		Ga. s.	Fashion.....	11	8	37.5	10.4	4.0	1920	Olympia, Wash.....
2	230647		Ga. s.	Faucico.....	10	7	37.3	9.7	5.1	1910	New York, N. Y.....
3	120653		Ga. s.	Fauna.....	9	8	30.4	12.9	4.8	1882	South Brooklyn, N. Y.....
4	120734		Ga. s.	Favorite.....	10	7	33.0	12.5	4.2	1888	Seabright, N. J.....
5	206595		Ga. s.	Favorite.....	9	8	33.7	11.0	5.3	1909	Cleveland, Ohio.....
6	220234		Ga. s.	Favorite.....	42	28	56.5	15.2	6.8	1920	Tacoma, Wash.....
7	221927		Ol. s.	Favorite.....	13	8	50.4	10.2	3.8	1922	Marshfield, Oreg.....
8	207295		Ol. s.	Fawn.....	17	11	41.0	13.3	4.9	1910	Burton, Wash.....
9	208877		Ga. s.	Fawn.....	8	5	31.7	9.4	3.5	1911	Bellingham, Wash.....
10	216552		Ga. w.	Fawn.....	32	32	64.1	17.5	3.1	1918	Williston, N. Dak.....
11	221488		Ga. w.	Fawn.....	24	17	65.3	17.5	3.1	1921	Elk Point, S. Dak.....
12	226957		Ol. s.	Fawn.....	28	19	44.6	12.2	5.6	1927	Manitowoc, Wis.....
13	207510		Ga. s.	Fay.....	12	8	48.0	11.9	4.0	1910	Cove, Tex.....
14	213447		Ga. s.	Fay.....	10	9	30.0	8.8	3.6	1914	Sturgeon Bay, Wis.....
15	224036		Ol. s.	Fay.....	31	13	49.5	14.0	4.8	1924	Monroe, La.....
16	232488		Ga. s.	Fay.....	28	19	57.1	15.6	4.6	1933	Crisfield, Md.....
17	233678		Ol. s.	FAY.....	16	10	39.4	12.0	5.6	1935	Reaumont, Tex.....
18	222371		Ol. s.	Fay G.....	11	7	32.0	13.4	4.7	1922	West Sayville, N. Y.....
19	224912		Ga. s.	Faybelle.....	16	11	41.8	12.1	5.9	1925	Portland, Oreg.....
20	200727		Ol. s.	Fearless.....	15	10	50.8	11.9	3.0	1904	South Bend, Wash.....
21	210192		Ol. s.	Fearless.....	68	46	73.7	17.4	8.1	1912	Decatur, Wash.....
22	226401		Ol. s.	Fearless.....	47	24	57.2	16.9	7.4	1926	Tacoma, Wash.....
23	215682		Ga. s.	Feather Queen.....	25	16	48.1	16.2	3.2	1917	Broderick, Calif.....
24	228231		Ol. s.	Federal.....	42	28	51.0	15.0	7.9	1929	Tacoma, Wash.....
25	228934		Ga. s.	Federal No. 3.....	10	7	40.1	10.9	4.1	1916	Philadelphia, Pa.....
26	221533		Ga. s.	Federal No. 15.....	27	18	45.0	14.0	7.4	1921	Long Island City, N. Y.....
27	223911		Ol. s.	Felice.....	43	22	66.2	17.7	7.9	1924	Los Angeles, Calif.....
28	215187		Ga. s.	Fenwick.....	33	27	56.3	14.5	5.8	1917	Seattle, Wash.....
29	210208		Ga. s.	Fenwood.....	16	11	47.0	11.4	4.0	1912	Chicago, Ill.....
30	215500		Ol. s.	Ferda.....	27	19	56.6	19.0	4.0	1917	Pascagoula, Miss.....
31	223540		Ga. s.	Fern.....	10	7	34.2	10.0	4.5	1923	Petersburg, Alaska.....
32	232063		Ga. s.	Fern.....	9	6	33.0	9.6	4.6	1932	Seattle, Wash.....
33	233867		Ga. s.	Fern.....	16	16	43.6	15.4	3.1	1935	Stratford, Conn.....
34	225742		Ga. s.	Fern L. (composite).....	7	5	33.2	9.0	2.6	1919	South Baltimore, Md.....
35	214702		Ga. s.	Ferol.....	25	10	51.0	10.5	5.2	1914	Alton, Ill.....
36	232649		Ga. s.	Ferreira.....	12	5	39.2	12.4	4.3	1928	Fernandina, Fla.....
37	226387		Ga. s.	Fidalgo.....	13	9	36.1	11.2	5.2	1929	Port Stanley, Wash.....
38	224698		Ol. s.	Fidelity.....	73	50	75.7	19.8	7.2	1925	Solomons, Md.....
39	224811		Ol. s.	Fidelity.....	42	29	59.3	16.3	7.5	1925	Gig Harbor, Wash.....
40	221946		Ol. s.	Fidus.....	78	53	104.3	14.9	8.3	1917	Bayonne, N. J.....
41	224722		Ga. s.	Fifty-Fifty.....	29	23	48.0	13.0	5.5	1918	New York, N. Y.....
42	205111		Ol. s.	Fighting Bob.....	15	10	52.6	14.7	4.0	1908	Oakland, Calif.....
43	210957		Ga. s.	Finette Bornhurst.....	17	15	48.0	17.6	4.8	1913	Dividing Creek, N. J.....
44	225372		Ol. s.	Flore and Marino.....	22	15	49.5	13.3	5.5	1926	Winthrop, Mass.....
45	231068		Ga. s.	Firefly.....	7	6	33.2	8.4	3.3	1915	Providence, R. I.....
46	210297		Ol. s.	Fire Island.....	138	114	99.8	23.3	4.3	1912	New York, N. Y.....
47	227372		Ga. s.	Fire Water.....	18	7	60.4	13.2	4.6	1928	Pascagoula, Miss.....
48	214168		Ga. w.	Firwood.....	33	30	53.5	12.0	2.8	1916	Garland, Ark.....
49	200581		Ol. s.	Fish.....	11	9	39.7	11.0	4.2	1903	Empire City, Oreg.....
50	226726		Ol. s.	Fisher.....	41	28	61.9	16.1	7.9	1927	Brooklyn, N. Y.....
51	222976		Ga. s.	Fisher No. 1.....	9	6	38.3	9.0	3.7		Unknown.....
52	140946		Ol. s.	Fisher No. 5.....	30	17	55.9	14.2	7.3	1888	Baltimore, Md.....
53	231892		Ol. s.	Fisher No. 7.....	26	15	49.3	14.1	5.9	1916	Annapolis, Md.....
54	207613		Ga. s.	Fisher Boy.....	18	14	41.6	12.4	5.2	1910	Dockton, Wash.....
55	212339		Ga. s.	Fisher Maid.....	7	5	32.5	8.4	3.0	1913	Northport, Mich.....
56	221615		Ol. s.	Fisherman.....	81	41	96.2	23.0	5.5	1921	Crittenden, Va.....
57	208318	WCEF	Ol. s.	Fishhawk.....	60	22	75.0	17.0	8.4	1911	Seattle, Wash.....
58	208368		Ga. s.	Fish Hawk.....	13	10	56.2	12.6	3.0	1911	Saxis, Va.....
59	212685		Ol. s.	Fish Hawk.....	40	17	70.8	13.7	6.9	1914	Quincy, Mass.....
60	216942	KMWZ	Ol. s.	Fish Hawk.....	338	170	139.4	24.4	13.1	1918	South Portland, Me.....
61	222651		Ga. s.	Fish Hawk.....	25	16	55.4	15.3	4.8	1922	Amburg, Va.....

¹ Formerly U. S. Navy launch 5058.

² Formerly st. s. Patchogue.

³ Formerly U. S. Navy st. s. Patchogue.

⁴ Formerly ga. s. Roy Krebs.

⁵ Formerly st. s. Lauretta Spedden.

⁶ Formerly U. S. Quartermaster Corps ga. s. S. P. Langley.

Line No.	Service	Crew	Horse-power	Name of owner	Home port	Address of owner
1	Fsh.	2	30	Harald C. Aase.....	Seattle, Wash.....	1605 Oakes Avenue, Everett, Wash.
2	Tnk.	1	30	Fauci Oil Co. (Mass.).....	Boston, Mass.....	272 Northern Avenue.
3	Pas.	1	20	Amasa S. Johnson.....	Providence, R. I.....	Box 14, Saunterstown, R. I.
4	Frt.	2	75	Carl Danielson.....	New York, N. Y.....	Great Kills, N. Y.
5	Msc.	1	20	City of Cleveland.....	Cleveland, Ohio.....	City Hall.
6	Fsh.	7	50	Marion Covich.....	Seattle, Wash.....	2519 Forty-first Avenue, Southwest.
7	Pas.	1	50	C. H. Woodward.....	Marshfield, Oreg.....	South Coos River.
8	Frt.	2	75	Tacoma Tug & Barge Co. (Wash.).....	Tacoma, Wash.....	N. P. Dock.
9	Fsh.	2	20	N. J. Pocco.....	Seattle, Wash.....	Satsop, Wash.
10	Fer.	2	3	Lars Larson.....	Great Falls, Mont.....	Brockton, Mont.
11	Fer.	1	36	Emmett Galer.....	Pembina, D. Dak.....	Verdel, Nebr.
12	Fsh.	5	60	George Knipfer.....	Milwaukee, Wis.....	Sawyer, Wis.
13	Pas.	1	60	J. G. Jackson.....	Galveston, Tex.....	Angleton, Tex.
14	Fsh.	2	15	Roy Berkovitz.....	Milwaukee, Wis.....	Kewaunee, Wis.
15	Tow.	6	85	Stovall Drilling Co. (La.).....	New Orleans, La.....	511 Bernhardt Building, Monroe, La.
16	Msc.	2	27	J. E. Sterling.....	Crisfield, Md.....	Maryland Avenue.
17	Tow	2	100	Atlantic, Gulf & Pacific Co. (W. Va.).....	New York, N. Y.....	15 Park Row.
18	Fsh.	2	30	William Griek, jr.....	do.....	West Sayville, N. Y.
19	Fsh.	2	30	Alma Smith.....	Seattle, Wash.....	955 North Thirty-fourth Street.
20	Tow.	1	65	Standard Tow Boat Co. (Wash.).....	do.....	Raymond, Wash.
21	Fsh.	3	80	William M. Jones.....	do.....	Decatur, Wash.
22	Tow.	2	220	Tacoma Tug & Barge Co. (Wash.).....	Tacoma, Wash.....	N. P. Dock.
23	Frt.	1	35	Alexander F. Johnston.....	San Francisco, Calif.....	Sacramento, Calif.
24	Fsh.	6	65	Robert M. Enge.....	Ketchikan, Alaska.....	Box 1689.
25	Frt.	1	40	Federal Composition and Paint Co. (N. Y.).....	New York, N. Y.....	33 Rector Street.
26	Tow.	2	75	American Bridge Co. (N. J.).....	Newark, N. J.....	51 Newark Street, Hoboken, N. J.
27	Fsh.	3	b 110	Dr. W. J. Ross.....	Los Angeles, Calif.....	Los Alamitos, Calif.
28	Oys.	7	40	Astoria & Puget Sound Cannng Co. (Wash.).....	Seattle, Wash.....	South Bellingham, Wash.
29	Pas.	2	35	Mrs. P. K. Olsen.....	Miami, Fla.....	Box 306.
30	Oys.	5	24	Bernard Taitavull.....	Gulfport, Miss.....	737 East Beach, Biloxi, Miss.
31	Pas.	1	27	John Lowell.....	Juneau, Alaska.....	Box 1407.
32	Fsh.	1	16	Ben A. Johnson.....	Seattle, Wash.....	5217 Shilshole Avenue.
33	Frt.	1	68	Town of Stratford.....	Bridgeport, Conn.....	Stratford, Conn.
34	Pas.	1	20	Paul Humphries.....	Grand Haven, Mich.....	South Manitou Island, Mich.
35	Ptl.	4	100	State of Louisiana (La.).....	New Orleans, La.....	c/o Department of Conservation, New Courthouse.
36	Fsh.	2	40	Manuel A. Ferroira.....	Brunswick, Ga.....	1128 Oglethorpe Street.
37	Fsh.	2	30	Earl E. Jones.....	Seattle, Wash.....	Anacortes, Wash.
38	Tow.	5	200	Connors Marine Co. (N. Y.).....	New York, N. Y.....	21 West Street.
39	Fsh.	5	b 75	First Bank of Cordova (Alaska.).....	Juneau, Alaska.....	Cordova, Alaska.
40	Pas.	5	150	Philip Wright.....	New York, N. Y.....	204-A Brooklyn Avenue (B).
41	Frt.	2	40	W. C. Mahoney.....	do.....	1 Seventh Avenue, East Rockaway, N. Y.
42	Msc.	1	b 60	Ralph R. Richardson.....	San Francisco, Calif.....	2941 Madeline Street, Oakland, Calif.
43	Oys.	4	35	Francis T. Garrison.....	Philadelphia, Pa.....	Port Norris, N. J.
44	Cod	5	50	Gus Marino.....	Boston, Mass.....	3 Lewis Street.
45	Msc.	1	b 40	Raymond F. Thomas.....	New Haven, Conn.....	625 Third Avenue, West Haven, Conn.
46	Fer.	4	190	South Shore Navigation Co. (N. Y.).....	New York, N. Y.....	17 Battery Place.
47	Fsh.	5	40	Star Fish and Oyster Co. (Ala.).....	Mobile, Ala.....	Industrial Canal.
48	Tow.	2	35	Chess & Wymond Co. (Ky.).....	Louisville, Ky.....	Fifth and Avery Streets.
49	Tow.	1	60	Lester & Monohan (Wash.).....	Seattle, Wash.....	451 Elliott Avenue West.
50	Pas.	3	150	Frank Schwarzbach.....	New York, N. Y.....	House Boat Big Boy, Manhattan Beach, N. Y.
51	Tow.	2	40	Mrs. C. N. Fisher.....	Philadelphia, Pa.....	4003 G Street.
52	Tow.	2	100	C. N. Fisher.....	Newport News, Va.....	Hopewell, Va.
53	Tow.	1	120	Esther P. Sylvester.....	do.....	4603 G Street, Philadelphia, Pa.
54	Fsh.	4	20	Storfold & Grondahl Packing Co. (Wash.).....	Seattle, Wash.....	Bell Street Terminal.
55	Fsh.	3	10	Joseph Ranville.....	Grand Haven, Mich.....	Mackinaw City, Mich.
56	Frt.	10	100	Rufus L. Miles.....	Norfolk, Va.....	827 Fairfax Avenue.
57	Fsh.	3	90	Sebastian Stuart Fish Co. (Wash.).....	Ketchikan, Alaska.....	Seattle, Wash.
58	Frt.	1	36	John E. Whitelock.....	Crisfield, Md.....	Ewell, Md.
59	Frt.	3	75	Wm. Underwood Co. (Me.).....	Bar Harbor, Me.....	85 Walnut Street, Watertown, Mass.
60	Cod.	15	500	Consolidated Fisheries Co. (Del.).....	Wilmington, Del.....	Lewes, Del.
61	Frt.	1	36	Noah T. Evans.....	Crisfield, Md.....	Myrtle Street.

⁶ Formerly U. S. Navy launch No. 2796.

⁷ Formerly Ga. s Hawk.

⁸ Formerly ga. y. Mona.

⁹ Formerly U. S. C. G. No. 1564.

¹⁰ Formerly ol. s. John T. Hughes.

[a U. S. Navy subchaser 101.

¹¹ Formerly b ga. s. Fidus.

[c British ga. s. Fidus.

Lane No.	Official No.	Signal and radio-call letters	Rig	Name of vessel	Tonnage		Register dimensions			When built	Where built
					Gross	Net	Length	Breadth	Depth		
1	225675		Ga. s.	Fish Hawk	9	7	37.9	10.9	3.7	1926	Bowers, Del.
2	226279		Ga. w.	FISH HAWK	24	24	57.0	14.6	3.6	1927	Clarendon, Ark.
3	231948		Ga. s.	Fish Hawk	11	7	33.0	10.5	4.5	1932	Miami, Fla.
4	234066		Ga. s.	Fish Hawk II	8	5	40.5	9.2	3.7	1935	Fish Creek, Md.
5	230439		Ga. s.	Fish Hound	7	5	33.0	9.2	4.4	1920	Seattle, Wash.
6	227903		Ol. s.	Five Brothers	16	9	51.0	15.0	3.2	1928	Bloxli, Miss.
7	231710		Ol. s.	Five Brothers	34	17	57.1	16.5	6.8	1930	Sausalito, Calif.
8	233368		Ga. s.	Five Brothers	13	11	39.5	11.5	4.2	1934	Hyder, Alaska
9	200842		Ga. s.	Five Sisters	14	5	55.0	16.6	4.5	1904	Sandy Blotom, Va.
10	213850		Ol. s.	Five Sisters	10	8	38.7	13.6	3.7	1915	Palmers, Md.
11	207395		Ga. s.	Flamingo	19	13	45.0	13.0	4.7	1910	Ballard, Wash.
12	228208		Ol. s.	Flamingo	92	52	73.2	20.6	9.5	1929	Los Angeles, Calif.
13	233627		Ga. s.	Flander	13	9	38.0	9.7	4.2	1917	Chicago, Ill.
14	230860		Ga. s.	Flanouse	12	8	42.5	8.6	4.0	1911	Le Havre, France
15	225367		Ol. s.	Flapper	19	16	41.5	12.3	5.0	1924	Sapelo, Ga.
16	216297		Ga. s.	Flattery	12	10	35.9	10.7	5.5	1918	Tacoma, Wash.
17	121207		Ga. s.	Fleetwing	7	5	38.0	11.7	2.6	1899	Havre de Grace, Md.
18	223367		Ga. s.	Fleet Wing II	12	8	40.9	12.5	3.2	1923	do.
19	120675		Ga. s.	Fleetwood	24	21	50.4	17.0	5.5	1891	Marco, Fla.
20	205216		Ga. s.	Fleetwood	14	10	46.0	11.0	4.4	1908	Port Blakely, Wash.
21	213772		Ol. s.	Fleetwood	45	27	81.0	17.2	4.9	1915	Portland, Ore.
22	202996		Ga. s.	Fleur-de-lis	15	13	36.2	14.3	5.2	1906	New Haven, Conn.
23	230353		Ga. s.	Fleur de Lis	25	17	47.8	12.5	6.2	1930	Keyport, N. J.
24	232056		Ga. s.	Fleur de Lis	14	11	36.6	11.4	4.6		Unknown
25	230728		Ga. s.	Flexo	7	5	36.8	8.3	3.4	1916	Jersey City, N. J.
26	233848		Ga. s.	Flicker	10	7	40.0	9.1	4.4	1935	Honga, Md.
27	120640		Ga. s.	Flight	10	7	31.0	13.3	3.8	1881	New Bedford, Mass.
28	226367		Ol. s.	Flint	35	24	51.9	15.0	6.9	1927	Seattle, Wash.
29	222302		Ga. s.	Flip	12	8	37.2	11.3	4.9	1922	Mariners Harbor, N. Y.
30	204335		Ga. s.	Flo and Ruby	11	9	46.6	12.8	3.6	1905	Camden, Me.
31	233091		Ga. s.	Flo Jim	12	8	36.0	11.2	4.7	1934	Patchogue, N. Y.
32	120137		Ga. s.	Flora	10	10	37.7	14.5	4.0	1874	Jamesport, N. Y.
33	203263		Ga. s.	Flora	30	20	51.3	16.7	4.6	1906	Bridgeport, Conn.
34	231163		Ol. s.	Flora	8	5	36.2	9.7	4.2	1931	Point Roberts, Wash.
35	232251		Ga. s.	Flora	7	5	29.6	9.0	3.7	1928	Seattle, Wash.
36	233175		Ga. s.	Flora	12	8	38.1	10.2	4.9	1921	Atlantic City, N. J.
37	213215		Ga. s.	Flora V	5	5	27.1	13.0	3.3	1907	Port Republic, N. J.
38	214645		Ga. s.	Flora Belle	10	5	41.0	10.3	4.6	1916	Thomaston, Me.
39	121167		Ol. s.	Flora Brown	15	10	43.3	11.3	4.2	1900	South Bend, Ore.
40	120918		Ol. s.	Flora Kirwan	73	49	81.2	23.8	6.6	1892	Baltimore, Md.
41	120866		Ga. s.	Flora M. Willing	10	7	50.0	14.0	3.6	1891	St. Peters, Md.
42	228011		Ol. s.	Florance	24	13	37.6	13.6	5.2	1928	Thunderbolt, Ga.
43	232250		Ol. s.	Flor de Mary III	13	5	37.0	12.4	4.2	1927	Fernandina, Fla.
44	85611		Ol. s.	Florence	40	23	71.0	16.0	6.0	1880	Norfolk, Va.
45	121033		Ga. s.	Florence	20	13	48.2	12.2	4.0	1896	Washington, N. C.
46	121178		Ga. s.	Florence	6	6	33.6	11.2	2.4	1900	Mitchells Point, Tex.
47	203365		Ol. s.	FLORENCE	20	13	44.3	12.0	5.2	1906	Camden, N. J.
48	203718		Ga. s.	Florence	14	13	48.0	10.0	4.6	1906	Baltimore, Md.
49	205451		Ga. s.	Florence	7	6	38.4	10.4	3.8	1902	Manitowoc, Wis.
50	206757		Ga. s.	Florence	10	7	36.0	8.0	2.4	1909	Neshota, Ala.
51	207871		Ga. s.	Florence	7	6	35.6	10.0	3.5	1910	St. Ignace, Mich.
52	210583		Ga. s.	Florence	6	5	29.0	11.0	3.6	1912	Massapequa, N. Y.
53	210651		Ga. s.	Florence	10	9	27.4	9.3	3.4	1907	Green Bay, Wis.
54	211037		Ga. s.	Florence	10	8	36.4	10.7	2.6	1913	Williston, N. C.
55	216782		Ol. s.	Florence	14	11	40.3	12.0	4.5	1914	Brooklyn, N. Y.
56	218643		Ga. s.	Florence	45	38	60.9	15.7	7.0	1919	Seattle, Wash.
57	222382		Ga. s.	Florence	9	8	32.6	10.1	3.7		Unknown
58	224176		Ga. s.	Florence	10	8	28.4	9.7	3.8	1924	Manistique, Mich.
59	225298		Ga. s.	Florence	14	8	39.8	12.8	5.2	1926	Mystic, Conn.
60	227045		Ga. s.	Florence	9	7	26.1	9.6	3.2	1925	Marinette, Wis.
61	227159		Ol. s.	Florence	11	7	32.0	10.4	4.0	1927	Naubinway, Mich.
62	229453		Ga. s.	Florence	7	6	25.6	7.6	2.8	1930	Chicago, Ill.
63	231999		Ga. s.	Florence	11	9	36.0	10.8	3.7	1932	Crittenden, Va.

1 Formerly { St. s. George W. Roper.
Ol. s. { Pamlico.
 { Calvert Crary.

2 Formerly ga. s. Abiworks No. 1.

Line No.	Service	Crew	Horse-power	Name of owner	Home port	Address of owner
1	Fsh.	1	66	Fred D. Dickinson	Wilmington, Del.	Bowers, Del.
2	Frt.	3	50	D. W. Moss	Memphis, Tenn.	Clarendon, Ark.
3	Pas.	1	80	T. S. Frazure	Miami, Fla.	4744 Northeast Miami Court.
4	Msc.	2	50	William P. Lore	Annapolis, Md.	Solomons, Md.
5	Fsh.	1	16	Magnus J. Nordstrom	Ketchikan, Alaska	
6	Fsh.	5	36	Alexandro Pitalo	Gulfport, Miss.	326 Pine Street, Biloxi, Miss.
7	Fsh.	1	110	Carlo Crivello	San Francisco, Calif.	768 Chestnut Street.
8	Fsh.	3	20	Nick Kristovich	Hyder, Alaska	
9	Fsh.	2	15	W. R. Lewis	Reedville, Va.	Byrdton, Va.
10	Oys.	2	24	Carol Dryden	Crisfield, Md.	East Main Street.
11	Fsh.	1	30	Ed Pederson	Seattle, Wash.	6562 Twenty-fourth Avenue NW.
12	Fsh.	10	200	Anna Dragich	Los Angeles, Calif.	1223 Twentieth Street, San Pedro, Calif.
13	Msc.	2	68	W. J. Flonder	Chicago, Ill.	565 West Washington Boulevard.
14	Pas.	2	145	William Dougherty	New York, N. Y.	16 Pompton Avenue, West Paterson, N. J.
15	Fer.	2	100	Sapelo Plantation (Ga.)	Brunswick, Ga.	Sapelo, Ga.
16	Fsh.	2	30	Hans Hansen	Ketchikan, Alaska	Care Tongass Trading Co.
17	Fsh.	1	12	Oden B. Keen	Baltimore, Md.	Havre de Grace, Md.
18	Pas.	2	40	H. Yale Dolan	Baltimore, Md.	1900 Rittenhouse Square, Philadelphia, Pa.
19	Fsh.	7	25	H. E. Williams	Tampa, Fla.	2817 Corrine Street.
20	Tow.	1	32	Thomas A. Petersen	Nome, Alaska	Teller, Alaska.
21	Tow.	1	135	R. Lenten	Portland, Oreg.	Wauna, Oreg.
22	Fsh.	1	36	Henry Elben	New Haven, Conn.	35 Truman Street.
23	Frt.	3	800	John Harrington	New York, N. Y.	125 Pershing Avenue, Carteret, N. J.
24	Pas.	2	35	Helen A. Van Swearingen	Tampa, Fla.	Box 362, Clearwater, Fla.
25	Pas.	2	36	Frank Suydam	New York, N. Y.	Bayonne, N. J.
26	Fsh.	2	27	A. Lee Creighton	Cambridge, Md.	c/o Claiborn Annapolis Ferry Co., Annapolis, Md.
27	Pas.	2	40	Telephore Derosters	Fall River, Mass.	37 Benjamin Street.
28	Fsh.	5	70	Richard Anderson	Seattle, Wash.	2827 West Seventy-third Street.
29	Msc.	2	65	Frank McWilliams (N. Y.)	New York, N. Y.	15 Moore Street.
30	Pas.	1	30	Martin W. Connelly	Boston, Mass.	65 Green Street.
31	Fsh.	4	40	Charles Pugsley	New York, N. Y.	New Suffolk, L. I., N. Y.
32	Pas.	1	12	Henry Andersen	do.	New Suffolk, N. Y.
33	Oys.	3	60	Kate P. Wedmore	New Haven, Conn.	44 Sixth Street.
34	Fsh.	1	16	John Jorgenson	Seattle, Wash.	1703 Harvard Avenue.
35	Fsh.	1	18	Rudolph Sarvela	Sitka, Alaska	Box 176.
36	Pas.	1	160	W. A. Bozarth	Newport News, Va.	Williamsburg, Va.
37	Msc.	1	10	Charles R. Bunting	Baltimore, Md.	Ocean City, Md.
38	Frt.	2	70	Vernal O. Woodward	Jonesport, Me.	Beals, Me.
39	Tow.	2	75	R. J. Ultican Tugboat Co. (Wash.)	Seattle, Wash.	400 South E Street, Aberdeen, Wash.
40	Frt.	4	100	T. Preston Webster	Baltimore, Md.	Tappahannock, Va.
41	Frt.	2	9	Carl F. Wilde	Annapolis, Md.	Galesville, Md.
42	Tow.	3	100	Savannah Lighterage & Transfer Co. (Ga.)	Savannah, Ga.	28 East Bay Street.
43	Fsh.	2	45	Manuel Cross	St. Augustine, Fla.	c/o Independent Fisheries, Mayport, Fla.
44	Tow.	4	250	Nathan Block	Norfolk, Va.	737 Shirley Avenue.
45	Frt.	3	30	Waters-Steir Wood Products	Washington, N. C.	
46	Frt.	1	20	C. E. Fisher	Galveston, Tex.	Port Lavaca, Tex.
47	Msc.	1	100	Atlantic, Gulf & Pacific Co. (W. Va.)	New York, N. Y.	15 Park Row.
48	Frt.	1	50	Lillian E. Roundtree	Norfolk, Va.	1612 Colonial Avenue.
49	Msc.	1	20	Nelson St. P.	Chicago, Ill.	2319 Osgood Street.
50	Pas.	2	25	W. A. Bow	Port Arthur, Tex.	Beaumont, Tex.
51	Fsh.	1	20	Charles J. M.	Sault Ste. Marie, Mich.	St. Ignace, Mich.
52	Msc.	1	12	Samuel Gunn	New York, N. Y.	Wantagh, N. Y.
53	Fsh.	2	16	A. F. Topel	Milwaukee, Wis.	Pensaukee, Wis.
54	Frt.	1	16	J. A. Hardy	Beaufort, N. C.	Lukins, N. C.
55	Msc.	1	45	Standard Dredging Co. (N. J.)	New York, N. Y.	80 Broad Street.
56	Msc.	2	85	Armand E. Wanner	San Francisco, Calif.	1414 Pearl Street, Alameda, Calif.
57	Pas.	1	15	Jesse B. Cossaboon	Philadelphia, Pa.	Fortescue, N. J.
58	Fsh.	1	16	F. R. McClellan	Sault Ste. Marie, Mich.	Isabella, Mich.
59	Fsh.	2	65	James G. Holt	Newport, R. I.	Block Island, R. I.
60	Fsh.	3	15	Edward Ellison	Milwaukee, Wis.	415 Baxter Street, Marinette, Wis.
61	Fsh.	3	36	Gilbert Vanderburg, jr.	Grand Haven, Mich.	1146 Kampenga Avenue, Muskegon, Mich.
62	Fsh.	1	30	Salvatore Tagliavia	Chicago, Ill.	738 North Hamlin Avenue.
63	Pas.	1	25	Frank L. Bassett	Newport News, Va.	Hotel Warwick.

Line No.	Official No.	Signal and radio-call letters	Rig	Name of vessel	Tonnage		Register dimensions			When built	Where built
					Gross	Net	Length	Breadth	Depth		
1	232807		Ga. s.	Florence	8	5	30.7	9.5	4.0	1933	St. Albans, N. Y.
2	232929		Ga. s.	Florence	7	6	31.2	8.8	3.7	1930	West Palm Beach, Fla.
3	233403		Ga. s.	Florence	8	5	32.2	9.4	4.3	1918	Red Bank, N. J.
4	233554		Ga. s.	Florence	9	9	42.0	9.7	3.8	1934	Andrews, Md.
5	209150		Ga. s.	Florence II	8	5	28.6	8.9	4.2	1910	Traverse City, Mich.
6	233160		Ga. s.	Florence II	13	10	40.0	10.2	3.8	1908	New London, Conn.
7	232196		Ga. s.	Florence A	10	7	33.0	10.0	5.0	1933	Seattle, Wash.
8	232677		Ga. s.	Florence A	19	16	42.5	12.9	4.9	1933	Wachapreague, Va.
9	120871		Ga. s.	Florence B	7	6	28.0	12.3	4.3	1891	South Norwalk, Conn.
10	204396		Ol. s.	Florence B	16	10	41.6	12.1	3.7	1907	Aberdeen, Wash.
11	231016		Ga. s.	Florence B	13	9	38.6	10.9	4.9	1931	Quincy, Mass.
12	226285		Ga. s.	Florence E	14	9	43.8	15.0	3.3	1915	Port Jefferson, N. Y.
13	221325		Ga. s.	Florence F	8	7	31.9	11.1	4.9	1921	South Bristol, Me.
14	228445		Ga. s.	Florence F	21	19	38.9	12.0	2.8	1929	Anchorage, Alaska
15	232263		Ga. s.	Florence J	8	5	34.5	9.4	3.9		Unknown
16	221186		Ga. s.	Florence K	10	6	33.5	10.2	5.0		do.
17	222962		Ol. s.	Florence K	79	54	104.3	14.9	8.3	1917	Greenport, N. Y.
18	233217		Ga. s.	Florence K	19	15	47.1	11.0	4.8	1934	Algonac, Mich.
19	201471		Ga. s.	Florence W II	14	9	48.3	15.9	4.0	1904	East Boothbay, Me.
20	225104		Ga. s.	Florence Z	17	6	42.7	15.8	4.9	1925	Brookhaven, N. Y.
21	207249		Ol. s.	Florence Erickson	37	22	60.0	20.0	6.2	1910	Leesburg, N. J.
22	206704		Ga. s.	Florence Marie	14	10	52.5	13.7	3.8	1909	Shad Point, Md.
23	221942		Ga. s.	Florence Marie	25	17	56.6	15.1	5.2	1922	Laban, Va.
24	120954		Ol. s.	Florence Rosenbaum	33	17	63.5	18.2	5.1	1893	Oriole, Md.
25	200994		Ga. s.	Florence Warren	9	6	31.5	9.0	4.3	1902	Touisset, Mass.
26	210478		Ga. s.	Florence M. Craft	21	11	53.2	14.8	5.7	1912	Eastport, Me.
27	229846		Ga. s.	Florentine	18	15	42.1	11.5	4.3	1930	Crisfield, Md.
28	217331		Ga. s.	Florhen	8	6	37.4	11.6	3.3	1896	Keyport, N. J.
29	232346		Ga. s.	Floribel II	11	8	34.5	9.4	4.4	1919	Miami, Fla.
30	150239		Ga. s.	Florida	34	30	62.5	16.3	5.9	1881	East Bay, Fla.
31	213285		Ga. s.	Florida	26	22	47.3	13.7	5.6	1915	Seattle, Wash.
32	218660		Ga. s.	Florida	13	10	39.4	11.8	2.5		Unknown
33	221886		Ga. s.	Florida	11	7	48.4	10.9	3.6	1910	Gulfpport, Fla.
34	222536		Ol. s.	Florida	18	11	40.8	11.5	4.0	1922	New Berlin, Fla.
35	231565		Ga. s.	Florida	8	6	38.9	10.3	2.6	1910	Grand Isle, La.
36	233020		Ga. s.	Florida	9	6	29.2	10.8	4.8	1931	Key West, Fla.
37	227145		Ol. s.	Florida Keys	129	113	107.3	24.0	6.0	1927	South Jacksonville, Fla.
38											
39	120654		Ol. s.	Florine	98	81	89.1	26.2	5.4	1891	New Orleans, La.
40	233241		Ga. s.	Floris	8	6	29.6	9.1	4.5	1934	Point Pleasant, N. J.
41	212824		Ga. s.	Floris II	15	10	64.6	13.0	2.8	1914	Evansville, Ind.
42	226447		Ga. s.	Flossie D	8	6	35.4	10.0	3.8	1927	Bowers, Del.
43	231370		Ga. s.	Flossie B. Welles	63	53	77.8	20.5	9.3	1931	Pensacola, Fla.
44	120911		Ga. s.	Flossy M. Mulr	13	12	57.5	15.4	4.1	1892	Oriole, Md.
45	229188	WQDB	Ol. s.	Flow	259	115	122.4	24.1	11.5	1929	Bath, Me.
46	211970		Ga. s.	Floyd	12	8	32.3	10.5	5.0	1914	Seattle, Wash.
47	215989		Ga. s.	Floyd Hurst	20	14	48.2	10.0	5.4	1916	Norfolk, Va.
48	226616		Ol. s.	Fluke	45	20	59.7	18.5	6.0	1927	Edgewater, N. J.
49	230660		Ga. s.	Flusshelm	7	5	30.5	8.7	4.2	1907	Menasha, Wis.
50	120897		Ga. s.	Flyaway	9	7	33.0	14.5	3.3	1891	Bayport, N. Y.
	27641		Ga. s.	Flyer	21	11	64.8	14.8	4.8	1890	Porter, Oreg.
51	206530		Ga. s.	Flyer	13	9	49.8	11.0	4.7	1903	Belvedere, Calif.
52	208244		Ga. s.	Flyer	16	6	41.8	16.7	3.5	1910	San Francisco, Calif.
53	209208		Ga. s.	Flyer	14	10	35.0	11.2	4.5	1908	East San Pedro, Calif.
54	220327		Ol. s.	Flyer	42	29	58.3	15.2	6.8	1920	Tacoma, Wash.
55	203939		Ga. s.	Flying D	9	8	42.0	12.4	3.3	1898	Long Island City, N. Y.
56	233594		Ol. s.	Flying D. II	14	10	41.2	13.2	4.6	1934	Brooklyn, N. Y.
57	206973		Ga. s.	Flying Cloud	14	10	37.0	11.9	4.3	1909	Dockton, Wash.
58	229716		Ga. s.	Flying Cloud	14	10	35.2	11.6	3.0	1920	Houma, La.

1 Formerly U. S. Navy S. C. No. 245.
 2 ga. s. Sullise.
 3 Formerly ga. y. Physalla.

4 Formerly ga. Susie. R. F. Allen.
 5 Allen.
 6 Angler.

Line No.	Service	Crew	Horse-power	Name of owner	Home port	Address of owner
1	Pas.	2	150	Ferrin H. Dawes	New York, N. Y.	118-22 One hundred and eighty-eighth Street, St. Albans, L. I., N. Y.
2	Pas.	1	40	Harry Colyer	Miami, Fla.	640 Fifty-third Street, West Palm Beach, Fla.
3	Pas.	2	40	Samuel E. Van Duynes	Philadelphia, Pa.	117 North Dudley Avenue, Ventnor, N. J.
4	Msc.	2	20	George R. Andrews	Cambridge, Md.	Andrews, Md.
5	Pas.	1	35	Daniel J. Culman	Grand Haven, Mich.	Elk Rapids, Mich.
6	Pas.	2	27	Florence Q. Whited	St. Augustine, Fla.	138 South Ridgewood Avenue, Daytona Beach, Fla.
7	Fsh.	2	16	Simon Anderson	Seattle, Wash.	704 Twenty-seventh Street, Anacortes, Wash.
8	Pas.	2	106	E. O. Payne	Cape Charles, Va.	Onancock, Va.
9	Oys.	2	12	Albert F. Ventuliet	Bridgeport, Conn.	142 De Kalb Avenue.
10	Tow.	1	120	Tidewater Timer Co. (Mich.)	Portland, Oreg.	American Bank Building.
11	Pas.	1	60	William J. Barrett	Boston, Mass.	107 Lonsdale Street, Dorchester, Mass.
12	Pas.	1	40	Melford Elderd	New York, N. Y.	369 South Ocean Avenue, Freeport, N. Y.
13	Fsh.	1	21	Howard Fisher	Newport, R. I.	Block Island, R. I.
14	Msc.	1	40	D. W. Flanigan	Seward, Alaska	Anchorage, Alaska.
15	Pas.	2	30	John Batello	Philadelphia, Pa.	510 Garret Street.
16	Pas.	1	15	J. Clifford Heller	Newark, N. J.	East Hanover, N. J.
17	Cod	14	120	Central Wharf & Vessels Co. (Mass.)	Gloucester, Mass.	37 Rogers Street.
18	Pas.	1	500	James F. Keightley	Sault Ste Marie, Mich.	St. Ignace, Mich.
19	Pas.	1	30	Florence A. Winter	Philadelphia, Pa.	Heislerville, N. J.
20	Fsh.	2	30	Richard Zegel	New York, N. Y.	West Sayville, N. Y.
21	Oys.	6	45	Harry Haggerty, jr.	Wilmington, Del.	Little Creek, Del.
22	Pas.	1	50	August W. Oswald, jr.	Philadelphia, Pa.	2802 Buren Avenue, Camden, N. J.
23	Fsh.	2	45	Burley Hudgins	Newport News, Va.	Motorun, Va.
24	Frt.	2	45	W. T. Ironmonger	do.	416 Chapel Street, Hampton Va.
25	Fsh.	1	24	Marcel Breault	Providence R. I.	109 Kenyon Avenue, Pawtucket, R. I.
26	Fsh.	1	32	John L. Olsen	New York, N. Y.	Seabright, N. J.
27	Oys.	1	75	Florentine G. Van Ness	Cape Charles, Va.	Onancock, Va.
28	Fsh.	1	24	Henry Stubbs	New York, N. Y.	Port Washington, N. Y.
29	Pas.	1	56	William J. Partrea	Miami, Fla.	18 Southeast Sixth Street.
30	Fsh.	5	28	Marine Engine Works and Shipbuilding Corporation (Fla.)	Tampa, Fla.	Tarpon Springs, Fla.
31	Fsh.	7	30	Nick Toretich	Seattle, Wash.	1229 Harbor Avenue.
32	Oys.	3	13	Pelican Lake Oyster & Packing Co. (La.)	New Orleans, La.	Houma, La.
33	Tow.	2	50	A. N. Manson	Tampa, Fla.	215 Eighteenth Avenue, Southeast, St. Petersburg, Fla.
34	Tow.	2	60	Sand Shell and Transportation Co. (Fla.)	do.	411 West Fortune Street.
35	Fsh.	1	16	Hubert Coulon	New Orleans, La.	Lafitte, La.
36	Fsh.	5	25	Nathan C. Niles	Key West, Fla.	1401 Newton Street.
37	Fer.	6	200	County of Monroe (Fla.)	do.	County courthouse.
38						
39	Tow.	3	180	Captain D. Davis	Chicago, Ill.	540 North Wells Street.
40	Pas.	1	75	Myron A. Pler	Newark, N. J.	14 Dover Street.
41	Tow.	2	20	Mrs. E. V. Igert	Louisville, Ky.	320 North Seventh Street, Paducah, Ky.
42	Fsh.	1	15	Willis V. Davidson	Wilmington, Del.	Bowers, Del.
43	Fsh.	8	48	E. E. Saunders & Co. (Fla.)	Pensacola, Fla.	813 South Palafox Street.
44	Frt.	1	12	M. R. Oden	Washington, N. C.	Hatteras, N. C.
45	Cod.	19	500	Bay State Fishing Co. (Mass.)	Boston, Mass.	South Boston, Mass.
46	Tow.	1	40	Fred Anderson	Seattle, Wash.	Foot Twentieth Avenue NW.
47	Frt.	1	200	B. E. Buckley	Washington, D. C.	2606 North Capitol Street.
48	Fsh.	6	100	Emil J. Forland	New York, N. Y.	713 Forty-sixth Street (B).
49	Pas.	1	12	Charles Kallstrom	Milwaukee, Wis.	Sister Bay, Wis.
50	Fsh.	1	16	Albert Sharp	New York, N. Y.	Bayport, N. Y.
51	Tow.	2	110	Southern Pacific Co. (Ky.)	San Francisco, Calif.	65 Market Street.
52	Frt.	1	75	Lester A. Peterson	do.	951 Hudson Avenue.
53	Frt.	1	30	Napa Milling & Warehouse Co. (Calif.)	do.	Napa, Calif.
54	Pas.	2	35	Ray Kimball	Los Angeles, Calif.	603 East First Street, Santa Ana, Calif.
55	Fsh.	8	75	Libby, McNeill & Libby (Me.)	Seattle, Wash.	88 Hamlin Street.
56	Fsh.	2	21	Frank Knuth	New York, N. Y.	2112 Kenmore Court (B).
57	Pas.	1	60	do.	do.	Do.
58	Fsh.	2	20	T. A. Soule	Tacoma, Wash.	Lillwaup, Wash.
59	Fsh.	2	30	Chester Guidroz	New Orleans, La.	Berwick, La.

* Formerly schooner Pearl.
 † Formerly ga. s. Floyd Hurst.
 ‡ Formerly U. S. Navy ga. s. Floyd Hurst.

* Formerly st. s. Yarrow.

Motor Vessels

Line No.	Official No.	Signal and radio-call letters	Rig	Name of vessel	Tonnage		Register dimensions			When built	Where built
					Gross	Net	Length	Breadth	Depth		
					Feet						
1	232642		Ga. s.	Flying Cloud	18	12	38.9	12.5	6.5	1927	Fernandina, Fla.
2	227877		Ga. s.	Flying Eagle	14	8	39.3	13.2	3.5	1928	Houma, La.
3	232031		Ga. s.	Flying Dutchman	11	10	34.6	10.8	4.1	1928	Miami, Fla.
4	228863		Ol. s.	Flying-Fish	36	24	49.7	15.1	7.2	1929	Gig Harbor, Wash.
5	233270		Ga. s.	Foam	14	11	43.0	10.6	4.7		Unknown
6	222322		Ga. s.	Fog Auger	9	6	30.5	10.6	3.2	1922	Seldovia, Alaska
7	224691	WFEJ	Ga. s.	Folly	25	15	47.2	12.9	5.3	1925	San Francisco, Calif.
8	228108		Ga. s.	Folly	10	8	34.3	10.0	5.0	1921	Brooklyn, N. Y.
9	231131		Ga. s.	Folly	9	6	31.1	13.5	3.5		Unknown
10	229384		Ga. s.	Folome	19	5	50.4	11.5	4.9	1925	East Greenwich, R. I.
11	213552		Ga. w.	Fontanelle	42	42	70.0	20.0	3.0	1915	Decatur, Nebr.
12	229261	WMDR	Ol. s.	FORDHAM	255	116	122.4	24.1	11.5	1929	Bath, Me.
13	223964		Ol. s.	Foremost	82	66	79.8	18.5	8.2	1924	Seattle, Wash.
14	233839		Ga. s.	Forest	9	6	33.5	9.7	5.1	1935	do
15	209556		Ol. s.	Forester	46	27	63.0	15.0	7.0	1912	do
16	232787		Ga. s.	Forman F	6	5	28.8	8.2	3.2	1933	Ketchikan, Alaska
17	214589		Ol. s.	Forrest	15	6	43.0	13.0	3.5	1916	Crittenden, Va.
18	121269		Ol. s.	Forrest Burr	35	20	59.9	18.9	5.4	1903	Patchogue, N. Y.
19	120745		Ga. s.	Forrest G. Howell	23	11	55.3	18.7	4.9	1889	Dividing Creek, N. J.
20	226162		Ga. w.	Fort Berthold	20	17	55.0	18.6	2.7	1926	Elbowoods, N. Dak.
21	218432		Ga. s.	Fort Bragg	35	12	59.1	15.1	0.5	1919	Los Angeles, Calif.
22	223943		Ga. w.	Fort Buford	21	13	49.3	16.0	3.0	1924	Mondak, Mont.
23	233101		Ga. w.	Fort Peck	19	19	55.4	20.2	2.4	1934	Lismus, Mont.
24	225433	KLFO	Ol. s.	FORT WAYNE	186	126	99.0	24.0	10.6	1925	Newport News, Va.
25	202052		Ol. s.	Fortuna	63	30	70.5	18.6	7.9	1905	Solomons, Md.
26	203177		Ga. s.	Fortuna	14	12	44.3	12.1	4.5	1906	San Diego, Calif.
27	207153		Ol. s.	Fortuna	14	9	44.0	12.6	3.5	1906	Madisonville, La.
28	214884		Ga. s.	Fortuna	24	21	48.7	13.6	6.2	1917	Seattle, Wash.
30	215792		Ga. s.	Fortuna	10	7	36.1	10.2	4.2	1916	Tacoma, Wash.
30	231874		Ga. s.	Fortuna	12	7	32.7	11.4	3.8	1931	Fort Terry, N. Y.
31	204044		Ol. s.	Fortuna II	38	27	57.2	17.2	5.8	1907	Boston, Mass.
32	231998		Ga. s.	Fortuna Margie	14	9	44.0	12.3	4.0	1932	Cohasset, Mass.
33	214883		Ol. s.	Forward	22	18	47.5	12.5	5.9	1917	Seattle, Wash.
34	210313		Ol. s.	Fosburgh	10	7	41.6	10.5	4.0	1912	Norfolk, Va.
35	231632		Ga. s.	Fosna	8	7	30.5	9.3	4.2	1923	Tacoma, Wash.
36	214069		Ga. s.	Foss No. 6	15	12	45.1	10.5	3.9	1916	Gig Harbor, Wash.
37	204546		Ga. s.	Foss No. 9	7	5	37.3	11.5	3.2	1907	Astoria, Oreg.
38	226796		Ol. s.	Foss No. 11	29	20	51.8	16.0	6.5	1927	Tacoma, Wash.
39	212473		Ga. s.	Foss No. 12	14	10	43.0	14.0	5.3	1914	Gig Harbor, Wash.
40	204749		Ga. s.	Foss No. 16	38	26	59.7	17.3	6.9	1907	Tacoma, Wash.
41	90677		Ga. s.	Foss No. 17	26	17	47.8	14.0	5.6	1903	Ballard, Wash.
42	106978		Ga. s.	Foss No. 18	45	26	69.0	18.2	7.8	1892	Alameda, Calif.
43	81501		Ga. s.	Foss No. 19	50	31	72.0	17.3	6.0	1895	San Francisco, Calif.
44	121166		Ol. s.	Foss No. 21	95	63	80.1	19.2	9.3	1900	Tacoma, Wash.
45	230835		Ol. s.	Foster	25	17	48.1	13.1	6.4	1931	Aberdeen, Wash.
46	207136		Ga. s.	Foucher D	15	10	47.8	16.3	3.4	1910	Biloxi, Miss.
47	205574		Ga. s.	Four Brothers	9	8	28.3	13.3	3.4	1888	New Rochelle, N. Y.
48	205765		Ga. s.	Four Brothers	15	14	36.6	10.8	4.2	1908	Manitowoc, Wis.
49	225514		Ga. s.	Four Brothers	8	5	31.9	12.3	4.0	1926	Osterville, Mass.
50	226193		Ol. s.	Four Brothers	26	7	51.8	16.0	5.6	1926	Brookhaven, N. Y.
51	232246		Ga. s.	Four Brothers	20	14	50.2	13.5	4.1	1933	Cambridge, Md.
52	120995		Ga. s.	Four Sisters	36	23	58.5	20.6	4.5	1895	Benecla, Calif.
53	202444		Ga. s.	Four Sisters	11	9	45.0	13.5	3.8	1905	Mattapex, Md.
54	221807		Ga. s.	Four Sisters	13	9	38.6	14.8	3.8	1921	Mandeville, La.
55	225463		Ol. s.	Four Sisters	43	10	64.6	16.4	7.7	1926	Thomaston, Me.
56	227540		Ga. s.	Four Sisters	9	7	32.5	11.0	3.6	1928	Mayetta, N. J.
57	231185		Ga. s.	Four Sisters	13	9	40.3	11.7	5.2		Unknown
58	121198		Ol. s.	Fox	20	13	48.0	13.5	5.5	1901	San Francisco, Calif.
59	222323		Ga. s.	Fox	8	5	31.5	9.0	3.6	1922	Kodiak, Alaska
60	228939		Ga. w.	Fox	9	9	42.3	11.6	2.2	1929	Kingston, Tenn.
61	224559		Ol. s.	Fox Island	148	98	89.5	32.5	9.7	1925	Gig Harbor, Wash.
62	220368		Ga. s.	Foxle	10	7	33.0	11.5	4.0	1920	Tenakee, Alaska
63	214956		Ga. s.	Fram	5	5	30.4	9.0	3.4	1914	Peshtigo, Wis.
64	216160		Ga. s.	Fram	7	6	29.4	10.2	4.4	1918	Norwalk, Conn.
65	231754		Ga. s.	Fram	7	5	30.6	9.8	3.9	1923	Petersburg, Alaska
66	201075		Ol. s.	Frances	15	9	53.0	12.8	5.5	1904	Roque Bluff, Me.

¹ Formerly (a) Ga. y. Frevilla.
(b) Ga. s. Iris A.

² Formerly ol. s. P. R. R. No. 18.

³ Formerly st. s. Edward G. Gummel.

⁴ Formerly (a) Ga. y. Rambler.
(b) Ga. s. Temegan.

⁵ Formerly Ga. s. Violet.

Line No.	Service	Crew	Horse-power	Name of owner	Home port	Address of owner
1	Fsh.	2	40	Rufus Bailey.....	St. Augustine, Fla.....	c/o Fagan Bros.
2	Fsh.	2	30	Luke E. Adams.....	New Orleans, La.....	Harvey, La.
3	Pas.	1	115	Roy A. Dahlem.....	Miami, Fla.....	1710 James Avenue, Miami Beach, Fla.
4	Fsh.	9	65	Dragutin Beritich.....	Tacoma, Wash.....	Dockton, Wash.
5	Pas.	2	50	Joseph L. Kaulick.....	New York, N. Y.....	136 North Wellwood Avenue, Lindenhurst, L. I., N. Y.
6	Fsh.	1	10	Alyce E. Anderson.....	Seward, Alaska.....	Ninilchik, Alaska.
7	Pas.	1	b 170	Edward L. McDonald.....	San Francisco, Calif.....	Box 184, Milpitas, Calif.
8	Pas.	2	30	August H. Fuess.....	New York, N. Y.....	2400 Cornelia Street, Brooklyn, N. Y.
9	Pas.	1	25	Samuel A. Miner.....	Hartford, Conn.....	34 Whiting Lane, West Hartford, Conn.
10	Fsh.	3	600	Charles T. Conroy.....	New Bedford, Mass.....	77 Bedford Street.
11	Fer.	2	33	Grant Brown.....	Omaha, Nebr.....	Decatur, Nebr.
12	Cod	18	b 500	Trawler Fordham (Mass.).....	Boston, Mass.....	South Boston, Mass.
13	Fsh.	9	165	S. A. Ness.....	Ketchikan, Alaska.....	Box 1397.
14	Fsh.	1	18	Joe Rosok.....	Seattle, Wash.....	1611 Eighth Avenue, North.
15	Fsh.	2	90	Pacific American Fisheries (Del.).....	Bellingham, Wash.....	South Bellingham, Wash.
16	Fsh.	1	15	Forman Folkinham.....	Ketchikan, Alaska.....	Box 1331.
17	Fsh.	2	50	W. B. Forrest.....	Newport News, Va.....	Jeffs, Va.
18	Frt.	1	50	Cornelius De Graff.....	New York, N. Y.....	Riverhead, N. Y.
19	Oys.	4	15	Roscoe W. Shull.....	Philadelphia, Pa.....	Port Norris, N. J.
20	Fer.	2	75	John H. Stall.....	Pembina, N. D.....	Parshall, N. D.
21	Fsh.	8	b 50	Tony Stipanich.....	Tacoma, Wash.....	4852 North Shirley Street.
22	Fer.	1	22	State Fuel & Transportation Co. (Mont.).....	Great Falls, Mont.....	Sidney, Mont.
23	Fer.	1	70	John I. Ferguson.....	do.....	Glasgow, Mont.
24	Tow.	4	b 750	Pennsylvania Railroad Co. (Pa.).....	New York, N. Y.....	Jersey City, N. J.
25	Tow.	5	265	Nichols Bros. (Va.).....	Norfolk, Va.....	National Bank of Commerce Building, 300 Main Street.
26	Fer.	2	30	Star & Crescent Boat Co. (Calif.).....	San Diego, Calif.....	California Theatre Building.
27	Tow.	1	60	W. D. Haden Co. (Tex.).....	Galveston, Tex.....	Haden Building, Twenty-first and Avenue D.
28	Fsh.	5	30	Halvar C. Hansen.....	Seattle, Wash.....	2845 West Fifty-eighth Street.
29	Frt.	1	16	Harry Koetz.....	do.....	Box 383, Olympia, Wash.
30	Fsh.	1	40	William Reynolds.....	New London, Conn.....	131 Willetts Avenue.
31	Frt.	3	60	John Versaggi.....	St. Augustine, Fla.....	73 Valencia Street.
32	Fsh.	4	b 165	Joseph P. Figueiredo.....	Boston, Mass.....	Parker Avenue, Cohasset, Mass.
33	Fsh.	5	50	Sigurd Jacobsen.....	Seattle, Wash.....	306 Bellevue Avenue South.
34	Tow.	1	60	Roanoke R. R. & Lumber Co. (N. C.).....	Norfolk, Va.....	Citizens Bank Building.
35	Msc.	1	16	H. F. Brennan.....	Petersburg, Alaska.....	
36	Tow.	2	40	Foss Launch & Tug Co. (Wash.).....	Tacoma, Wash.....	400 Dock Street.
37	Tow.	1	40	do.....	do.....	Do.
38	Tow.	1	120	do.....	do.....	Do.
39	Frt.	1	175	do.....	do.....	Do.
40	Tow.	5	200	do.....	do.....	Do.
41	Tow.	3	120	do.....	do.....	Do.
42	Tow.	4	250	do.....	do.....	Do.
43	Tow.	2	150	Foss Co. (Wash.).....	Seattle, Wash.....	660 West Ewing Street.
44	Tow.	6	220	Foss Launch & Tug Co. (Wash.).....	Tacoma, Wash.....	400 Dock Street.
45	Fsh.	1	80	Matt Jussila.....	Ketchikan, Alaska.....	Ketchikan, Alaska.
46	Fsh.	3	40	Dunbar-Dukate Co. (La.).....	New Orleans, La.....	822 Perdido Street.
47	Pas.	2	10	Frank Lineberry.....	New York, N. Y.....	172 South Seventh Street, Newark, N. J.
48	Fsh.	3	b 30	Albert Kulmbach.....	Milwaukee, Wis.....	Sturgeon Bay, Wis.
49	Fsh.	1	22	Nicholas Mataronas.....	Newport, R. I.....	128 Long Wharf.
50	Fsh.	4	45	Thomas Slager.....	New York, N. Y.....	West Sayville, N. Y.
51	Frt.	2	200	Roland E. Trego.....	Cambridge, Md.....	223 Robbins Street.
52	Frt.	3	b 50	Freighters (Calif.).....	San Francisco, Calif.....	Pier 5.
53	Oys.	1	12	T. D. McGinnis.....	Reedville, Va.....	Bertrand, Va.
54	Frt.	3	8	Ed. Glockner.....	New Orleans, La.....	Mandeville, La.
55	Fsh.	7	60	James J. Miller, Estate of.....	New York, N. Y.....	439 East Fifty-first Street (B).
56	Pas.	1	42	Richard L. Johnson.....	Philadelphia, Pa.....	West Creek, N. J.
57	Pas.	2	65	Paul Bertolino.....	Gloucester, Mass.....	19 Mansfield Street.
58	Tow.	1	129	Pacific Coast Aggregates (Calif.).....	San Francisco, Calif.....	85 Second Street.
59	Fsh.	1	14	H. W. Vance.....	Seward, Alaska.....	Kodiak, Alaska.
60	Tow.	2	b 15	C. B. Wilkey.....	Chattanooga, Tenn.....	Kingston, Tenn.
61	Fer.	3	150	Skansie Ferry Co. (Wash.).....	Tacoma, Wash.....	Oig Harbor, Wash.
62	Fsh.	2	14	Andrew Jack.....	Juneau, Alaska.....	Tenakee, Alaska.
63	Fsh.	2	b 6	Egil Gabrielson.....	Milwaukee, Wis.....	Oconto, Wis.
64	Fsh.	1	14	Michael Ritsul.....	Bridgeport, Conn.....	791 Brewster Street.
65	Fsh.	1	16	Oiaf Peterson.....	Petersburg, Alaska.....	
66	Frt	1	30	Seaboard Packing Co. (Me.).....	Eastport, Me.....	Commercial Street, Lubec, Me.

6 Formerly st. s. Olympian.
 7 Formerly ga. s. Harold C.
 8 Formerly st. s. Alice.

9 Formerly st. s. Wigwam.
 10 Formerly ga. s. Fearless.
 11 Formerly ol. s. Wollochet.

Line No.	Official No.	Signal and radio-call letters	Rig	Name of vessel	Tonnage		Register dimensions			When built	Where built
					Gross	Net	Length	Breadth	Depth		
					Feet			Feet			
1	209812		Ga. s.	Frances	13	8	29.0	11.0	4.0	1912	Anacortes, Wash.
2	211922		Ga. s.	Frances	12	8	44.3	13.6	2.5	1914	Shelltown, Md.
3	217329		Ga. s.	Frances	9	8	34.8	14.0	3.5	1918	Charleston, S. C.
4	223138		Ga. s.	Frances	9	7	39.3	10.7	2.4	1923	Atlantic, N. C.
5	223759		Ol. s.	Frances	30	13	53.0	14.9	6.6	1924	South Boston, Mass.
6	225253		Ga. s.	Frances	26	15	53.2	14.9	4.8	1925	Amburg, Va.
7	225786		Ga. s.	Frances	9	6	35.8	9.9	3.6	1919	Norfolk, Va.
8	228773		Ga. s.	Frances	8	5	38.9	8.5	4.1		Unknown
9	228793		Ol. s.	Frances	56	33	63.7	17.2	7.8	1929	Tacoma, Wash.
10	230051		Ol. s.	Frances	71	48	66.2	18.2	8.7	1930	do.
11	230924		Ga. s.	Frances	10	9	37.0	10.0	3.2		Washington, N. C.
12	231032		Ga. s.	Frances	13	10	35.9	10.5	4.9	1931	Tracyton, Wash.
13	231064		Ga. s.	Frances	32	22	63.5	13.0	6.2	1931	Morris Heights, N. Y.
14	232043		Ga. s.	Frances	8	5	43.6	10.7	3.3	1913	Susan, Va.
15	232534		Ga. s.	Frances	7	5	33.2	11.6	3.7		Unknown
16	215134		Ga. s.	Frances III.	40	34	60.0	14.0	6.7	1917	New York, N. Y.
17	226429		Ga. s.	Frances A.	8	5	32.0	12.5	3.7	1892	Bayport, N. Y.
18	216832		Ga. s.	Frances C.	21	6	45.5	15.4	4.8	1918	Friendship, Me.
19	224910		Ga. s.	Frances D.	9	6	38.6	9.1	4.0	1908	Norfolk, Va.
20	216492	WFFR	Ol. s.	Frances E.	74	58	70.7	16.4	7.2	1918	Port Blakely, Wash.
21	222753		Ga. s.	Frances K.	12	8	40.0	10.3	5.1	1923	Berkeley, Calif.
22	120981		Ga. s.	Frances M.	18	15	46.1	14.0	4.1	1894	Canarsie, N. Y.
23	232339		Ga. s.	Frances M.	13	9	39.8	10.9	4.1	1916	Philadelphia, Pa.
24	205770		Ga. s.	Frances N.	8	6	40.0	9.5	3.0	1907	Seattle, Wash.
25	226044		Ol. s.	Frances T.	52	35	62.7	19.1	5.8	1926	Oxford, Md.
26	218699		Ga. s.	Frances W.	10	6	37.5	9.3	4.1	1919	Poulsbo, Wash.
27	231831		Ga. s.	Frances Ann	9	6	38.0	9.9	3.8	1928	Wittman, Md.
28	229204		Ol. s.	Frances Evelyn	26	13	51.7	14.7	6.2	1929	Dennysville, Me.
29	227810		Ol. s.	Frances Harold	16	11	38.3	11.3	4.8	1927	Naubinway, Mich.
30	217782		Ga. s.	Frances Harrington	55	33	63.2	20.6	5.7	1894	Whitehaven, Md.
31	224092		Ga. s.	Frances Marie	43	22	55.6	14.6	5.1	1924	Lake Charles, La.
32	233975		Ga. s.	Frances Marie	8	5	37.9	10.2	3.4	1935	Wilton, Va.
33	224497		Ga. s.	Frances Tolley	11	7	42.9	10.0	4.4	1925	Fishing Creek, Md.
34	223823		Ol. s.	Frances B. Garrett	30	20	51.0	18.0	4.4	1924	White Stone, Va.
35	228145	WHEP	Ol. s.	Frances C. Denehy	103	70	92.6	20.3	9.9	1928	Essex, Mass.
36	233017		Ol. s.	Frances M. Connell	15	10	41.3	12.0	5.4	1934	Manitowoc, Wis.
37	120743		Ga. s.	Frances S. DuBois	23	12	52.6	17.0	4.6	1889	Leesburg, N. J.
38	230152		Ga. s.	Francesca	14	12	39.3	12.0	4.5	1930	Boston, Mass.
39	213858		Ga. s.	Francis	12	11	42.0	10.0	3.8	1915	Shakan, Alaska
40	230689		Ga. s.	Francis	35	23	63.5	13.0	6.5	1931	Morris Heights, N. Y.
41	231127		Ol. s.	Francis	68	46	58.0	20.0	6.7	1931	Boston, Mass.
42	121022		Ga. s.	Francis G.	6	6	29.7	11.8	4.1	1896	Atlantic City, N. J.
43	226968		Ol. s.	Francis G.	16	7	37.8	12.6	4.4	1927	St. Augustine, Fla.
44	206614		Ga. s.	Francis J.	9	6	44.2	9.7	4.2	1904	San Francisco, Calif.
45	225297		Ga. s.	Francis K.	18	9	38.4	11.3	5.6	1925	West Palm Beach, Fla.
46	226771		Ga. s.	Francis T.	7	5	35.4	9.8	3.5	1927	Bowers, Del.
47	229658		Ga. s.	Francis T. II.	10	8	40.5	10.8	3.6	1930	do.
48	231537		Ga. s.	Francis T. 3d.	13	11	42.1	11.3	4.3	1932	do.
49	226886		Ol. s.	Francis V.	59	52	65.0	26.8	4.4	1927	Plaquemine, La.
50	229814		Ga. s.	Francis and Hester	10	9	39.4	11.3	3.5	1930	Little Creek, Del.
51	228761		Ol. s.	Francis and Marion	19	13	43.8	14.2	5.9	1925	South Somerset, Mass.
52	121228		Ga. s.	Francis Smith	25	17	59.9	14.2	5.7	1902	Holly Beach, N. J.
53	226911		Ol. s.	Francis J. Manta	46	20	71.0	17.4	8.4	1927	Damariscotta, Me.
54	120672		Ga. s.	Francis P. Smith	5	5	28.3	11.7	3.0	1885	Patchogue, N. Y.
55	227831		Ol. s.	Francis V. Perry	30	13	57.2	15.5	7.0	1928	Thomaston, Me.
56	201610		Ga. s.	Francis V. Sylvia	93	85	85.0	21.7	10.2	1904	Essex, Mass.
57	229448		Ol. s.	Francisco	22	10	52.6	14.0	5.5	1926	San Francisco, Calif.
58	121248		Ga. s.	Frank	11	7	31.2	8.7	4.2	1902	New York, N. Y.

1 Formerly U. S. Navy Launch No. 6644.

2 Formerly U. S. Navy Hull No. 896.

3 Formerly U. S. Navy ga. s. No. 2798.

Line No.	Service	Crew	Horse-power	Name of owner	Home port	Address of owner
1	Frts.	1	12	David Starr.....	Wrangell, Alaska.....	Saxis, Va.
2	Oys.	3	18	Marvin Drewer.....	Cape Charles, Va.....	Wando, S. C.
3	Frts.	1	24	Reuben Logen.....	Charleston, S. C.....	Atlantic, N. C.
4	Frts.	1	20	J. R. Morris.....	Beaufort, N. C.....	66 Ferry Street, Everett, Mass.
5	Cod	6	60	Gus Bono.....	Boston, Mass.....	Remo, Va.
6	Fsh.	1	36	O. M. Whaley.....	Reedville, Va.....	305 Riverside Drive.
7	Pas.	1	30	Louis F. Seaman.....	Newark, N. J.....	749 Amboy Avenue, Fords,
8	Pas.	1	40	Sophus Greisen.....	Perth Amboy, N. J.....	N. J.
9	Fsh.	10	100	Mato Ivanovich.....	Tacoma, Wash.....	Box 7, Gig Harbor, Wash.
10	Fsh.	10	135	Benedetto Compagne.....	San Francisco, Calif.....	544 Pearl Street, Monterey, Calif.
11	Frts.	1	16	S. P. Willis.....	Washington, N. C.....	Tracyton, Wash.
12	Fsh.	1	20	J. H. Warrington.....	Seattle, Wash.....	c/o Louie E. Russell, River-
13	Frts.	4	b 1,460	James Fay.....	Newport, R. I.....	view Avenue, Tiverton, R. I.
14	Fsh.	2	40	J. E. Ripley.....	Newport News, Va.....	Susan, Va.
15	Pas.	1	55	William J. Reichert.....	New York, N. Y.....	309 North Avenue, New Rochelle, N. Y.
16	Pas.	3	125	Cornelius O. Thompson, Jr.....	Charleston, S. C.....	101 St. Philip Street.
17	Pas.	1	18	John H. Scott.....	New York, N. Y.....	8633 One hundred and thirty-eighth Street, Jamaica, L. I., N. Y.
18	Cod	4	48	Liborio Curcuro.....	Gloucester, Mass.....	131 Western Avenue.
19	Fsh.	1	50	C. A. Tieche.....	Port Angeles, Wash.....	Route 2.
20	Fsh.	4	100	Alaska-Pacific Salmon Co. (Nev.).....	Ketchikan, Alaska.....	
21	Pas.	1	80	Leonard H. Cobb.....	San Francisco, Calif.....	315 East Tenth Street, Oakland, Calif.
22	Fsh.	2	35	O. W. Older.....	New York, N. Y.....	Haworth, N. J.
23	Msc.	1	35	Frank Mach.....	Baltimore, Md.....	1915 Thames Street.
24	Frts.	2	12	Frank Stoker.....	Nome, Alaska.....	Candle, Alaska
25	Frts.	3	45	J. W. Thomas.....	Cambridge, Md.....	Wittman, Md.
26	Fsh.	2	18	John Van der Schaaf.....	Ketchikan, Alaska.....	Box 144, Port Angeles, Wash.
27	Pas.	1	24	Roman Litwin.....	New York, N. Y.....	125 Cooper Street, Babylon, N. Y.
28	Frts.	1	b 45	Lewis B. Kirby.....	Jonesport, Me.....	
29	Fsh.	3	38	John Foll.....	Chicago, Ill.....	231 West Ontario Street.
30	Frts.	3	60	W. A. Everett.....	Elizabeth City, N. C.....	Edenton, N. C.
31	Msc.	2	80	Guy L. Richards.....	Lake Charles, La.....	
32	Fsh.	2	35	A. E. Payne.....	Reedville, Va.....	Wilton, Va.
33	Msc.	2	16	S. H. Tolley.....	Crisfield, Md.....	Honga, Md.
34	Pas.	2	35	Garrett's Ferry (Va.).....	Reedville, Va.....	Irrington, Va.
35	Cod	14	230	Frances C. Denehy.....	Boston, Mass.....	272 Northern Avenue.
36	Tow.	1	60	Fitz Simons & Connell Dredge & Dock Co. (Ill.).....	Chicago, Ill.....	10 South La Salle Street.
37	Oys.	6	25	Ralph S. Bowden.....	Philadelphia, Pa.....	Port Norris, N. J.
38	Cod.	6	24	Frank Bertolino.....	Boston, Mass.....	85 Maverick Street, East Boston, Mass.
39	Fsh.	1	20	George James.....	Sitka, Alaska.....	Killsnoo, Alaska.
40	Frts.	1	b 1,440	Walter F. Bates.....	New York, N. Y.....	6 Liberty Place, Weehawken N. J.
41	Pas.	2	b 100	Edward L. Esterhill.....	Boston, Mass.....	15 Roseclair Street, Dorchester, Mass.
42	Frts.	1	10	Somers Lashley.....	Philadelphia, Pa.....	Cape May Court House, N. J.
43	Fsh.	1	30	John Santos Carinhas.....	St. Augustine, Fla.....	Box 1134.
44	Tow.	1	30	Alexander Fagerstrom.....	San Francisco, Calif.....	Box 514, Suisun, Calif.
45	Frts.	2	44	Charles A. King.....	Miami, Fla.....	Fort Pierce, Fla.
46	Fsh.	2	44	Douglas Harrington.....	Wilmington, Del.....	Little Creek, Del.
47	Fsh.	1	33	James Rutledge.....	do.....	do.
48	Pas.	1	50	Harry Rothrock.....	Philadelphia, Pa.....	202 Franklin Avenue, Norristown, Pa.
49	Fer.	2	70	W. P. Hetherwick.....	Baton Rouge, La.....	St. Francisville, La.
50	Fsh.	1	20	Frank L. Carrow.....	Wilmington, Del.....	Little Creek, Del.
51	Fsh.	2	45	Henrique Passion.....	Provincetown, Mass.....	5 Freeman Street, Provincetown, Mass.
52	Msc.	1	75	Logan-Newville Engine Manufacturing Co. (N. J.).....	Philadelphia, Pa.....	622 Washington Street, Cape May, N. J.
53	Fsh.	7	100	Joseph A. Manta.....	Provincetown, Mass.....	182 Commercial Street.
54	Pas.	1	12	Carl Hubbard, Estate of.....	New York, N. Y.....	Bay Shore, N. Y.
55	Fsh.	3	45	Manuel V. Pereira.....	Vineyard Haven, Mass.....	51 Pleasant Street, Nantucket, Mass.
56	Fsh.	14	b 65	E. E. Saunders & Co. (Fla.).....	Pensacola, Fla.....	Palafox Street Wharf.
57	Pas.	1	b 65	Mary Alloto.....	San Francisco, Calif.....	360 Francisco Street.
58	Msc.	2	30	James Kissner.....	New York, N. Y.....	New Rochelle, N. Y.

¹ Formerly State of Maryland ga. s. Daisy Archer.

² Formerly ga. s. Maumee.

Line No.	Official No.	Signal and radio-call letters	Rig	Name of vessel	Tonnage		Register dimensions			When built	Where built
					Gross	Net	Length	Breadth	Depth		
1	214004		Ga. s.	Frank B.	61	21	74.1	20.0	6.7	1916	Oakland, Calif.
2	206983		Ga. s.	Frank C.	11	8	44.7	10.6	3.9	1909	Stockton, Calif.
3	121125		Ga. s.	Frank and Theresa	25	14	50.5	16.8	4.9	1900	Leesburg, N. J.
4	231087		Ol. s.	Frank Braeger	39	26	45.7	14.2	5.5	1931	Milwaukee, Wis.
5	120633		Ga. s.	Frank Lawrence	58	33	61.2	24.0	4.5	1886	Benecla, Calif.
6	227229		Ga. s.	FRANK LEWIS	16	13	49.4	13.6	3.6	1928	Nashville, Tenn.
7	216260	KLJU	Ol. s.	FRANK LYNCH	1,954	1,053	252.0	43.5	18.9	1918	Toledo, Ohio
8	216661		Ga. s.	Frank Weston	45	38	58.5	14.4	7.8	1918	Sault Ste. Marie, Mich.
9	120667		Ga. s.	Frank A. Baker	5	5	28.3	13.3	3.0	1891	Patchogue, N. Y.
10	167204		Ol. s.	Frank A. Lowery	240	195	104.2	21.0	11.4	1918	Brooklyn, N. Y.
11	5915	KLFP	Ga. s.	Frank L. Connable	132	65	101.0	25.7	8.3	1871	Chester, Pa.
12	202652		Ga. s.	Frank L. Lewis	16	8	53.3	19.3	3.4	1905	Biloxi, Miss.
13	223215		Ol. s.	Frank W. Wilkisson	79	54	104.3	14.9	8.3	1917	College Point, N. Y.
14	223784		Ga. s.	Franklin	5	7	32.0	10.5	4.6	1924	Philadelphia, Pa.
15	226484		Ol. s.	Franklin	53	36	58.1	16.0	8.7	1927	Seattle, Wash.
16	231417		Ol. s.	Franklin	109	95	60.6	20.2	6.0	1924	St. Andrews, Fla.
17	233238	WIFV	El. s.	FRANKLIN	601	355	194.5	34.1	11.3	1934	Chester, Pa.
18	233049		Ga. s.	Franklin D.	12	7	42.8	10.0	3.7	1934	Newport, Fla.
19	224930		Ga. s.	Franklin Baker 2d	93	63	79.8	22.5	7.8	1925	Amberg, Va.
20	120787		Ga. s.	Franklin Broere	11	10	33.4	14.0	3.9	1889	Patchogue, N. Y.
21	121229		Ga. s.	Franklin City	7	6	40.5	9.6	3.0	1902	Pocomoke City, Md.
22	232357	WSEC	Ol. s.	FRANKLIN D. ROOSEVELT	603	495	148.7	40.0	8.0	1933	Midland, Pa.
23	233294		Ol. s.	Franklin D. Roosevelt	21	17	36.3	12.0	4.8	1934	Sturgeon Bay, Wis.
24	224267		Ga. w.	Frayne	127	80	131.6	27.4	4.7	1924	Bismarck, N. Dak.
25	226980		Ol. s.	Fred	23	16	43.6	13.0	5.5	1927	Sturgeon Bay, Wis.
26	221056		Ga. w.	Fred M.	11	11	53.0	18.0	2.1	1920	West Irvine, Ky.
27	212294		Ga. s.	Fred E. M.	14	10	43.4	12.1	4.9	1914	Mariners Harbor, N. Y.
28	121115		Ol. s.	Fred Craemer	21	14	52.5	13.7	5.4	1899	Milford, Del.
29	224591		Ol. s.	Fred Henry	31	21	51.9	15.1	7.2	1925	Plymouth, Mass.
30	233027		Ol. s.	Fred Wetmer	29	23	45.0	12.0	5.4	1934	Manitowoc, Wis.
31	81055		Ga. s.	Fred C. Mayhew	29	18	59.0	19.0	4.9	1884	Pocomoke City, Md.
32	224519		Ol. w.	FRED D. DOTY	91	68	103.3	22.1	5.0	1925	Tampa, Fla.
33	121087		Ga. s.	Freda	7	5	26.4	11.9	3.5	1898	New Haven, Conn.
34	211109		Ga. s.	Freda	17	11	46.4	10.2	4.4	1913	Lockport, La.
35	229397		Ga. s.	Freda II	8	6	32.3	11.2	3.9	1930	Parkertown, N. J.
36	211495		Ga. s.	Freddie II	17	12	46.0	12.4	5.4	1913	Decatur, Wash.
37	209620		Ol. s.	Freddie B.	33	26	68.4	15.3	5.0	1912	Solomons, Md.
38	205301		Ga. s.	Fredella I.	14	10	40.1	11.2	3.8	1908	Seattle, Wash.
39	210876		Ga. s.	Fredella IV	21	14	41.8	13.1	5.6	1913	Miami, Fla.
40	233086		Ol. s.	Frederick	12	8	33.3	12.0	5.4	1934	do.
41	218353	WRBR	Ol. s.	Frederick C.	73	49	69.1	17.6	7.5	1919	Tacoma, Wash.
42	210148		Ol. s.	Frederick Lundy	40	27	61.4	19.2	5.5	1912	Morehead City, N. C.
43	203721		Ol. s.	Frederick H. Ayers	14	10	52.0	15.4	3.0	1906	Pocomoke City, Md.
44	216103		Ol. s.	Frederick H. Steimle	46	31	54.0	15.0	6.8	1917	Manitowoc, Wis.
45	229205		Ga. w.	Fred Nell	41	34	47.8	15.4	3.0	1929	Black Rock, Ark.
46	231179		Ga. s.	Fredned	8	6	29.6	11.6	3.2	1894	Ocean Port, N. J.
47	207260		Ga. s.	Fredrica No. 2	12	9	35.5	13.0	3.7	1910	Brunswick, Ga.
48	219974		Ga. s.	Fredrick A.	12	10	36.5	9.8	5.6	1920	Creosote, Wash.
49	221191		Ga. s.	Fredora	7	5	32.0	10.6	3.6	1910	Bridgeton, N. J.
50	120966		Ga. s.	Freedom	10	5	32.0	10.6	6.1	1893	Lynn, Mass.
51	215318		Ga. s.	Freedom	35	28	53.6	14.7	6.7	1917	Tacoma, Wash.
52	216408		Ol. s.	Freedom	22	15	55.1	13.8	5.1	1918	Wilmington, Calif.
53	226574		Ga. s.	Freighter	14	10	41.7	13.2	4.6	1927	Hoquiam, Wash.
54	220190		Ga. s.	Fremont	15	10	40.0	11.2	5.4	1920	Seattle, Wash.
55	226344		El. s.	FRESNO	2,468	1,604	242.5	46.2	17.3	1927	San Francisco, Calif.
56	233760		Ol. s.	Freya	36	28	49.7	14.7	6.7	1935	Tacoma, Wash.

¹ Formerly ga. c. Sunco A-3.
² Formerly ga. s. Lake Sunapee.

³ Formerly { a Brg. Occo 101.
 { b Ol. s. L. & L. 101.

Line No.	Service	Crew	Horse-power	Name of owner	Home port	Address of owner
1	Tow.	4	b 150	Red Salmon Canning Co. (Calif.)	San Francisco, Calif.	64 Pine Street.
2	Tow.	1	b 30	Bay Point Wharf & Yacht Harbor Co. Ltd. (Calif.)	do	Bay Point, Calif.
3	Oys.	3	20	John Tozour, jr.	Philadelphia, Pa.	Leesburg, N. J.
4	Fsh.	3	b 60	Charles A. Braeger	Milwaukee, Wis.	3049 A. S. Wentworth Avenue
5	Frt.	1	50	Henrik A. Troberg	San Francisco, Calif.	Box 3003, Ferry Building.
6	Tow.	3	60	William E. Carver	Cincinnati, Ohio	2144 Elm Street, Norwood, Ohio.
7	Frt.	32	b 1,050	W. J. Gray	San Francisco, Calif.	Russ Building.
8	Tow.	2	100	Michael A. Pollquin	Duluth, Minn.	c/o England Towing Co., 1930 East Fifth Street.
9	Fsh.	1	14	Leonard P. Beebe	New York, N. Y.	West Sayville, N. Y.
10	Frt.	5	240	Frank A. Lowery	Albany, N. Y.	Creek Rocks, N. Y.
11	Fsh.	8	b 120	Southern Menhaden Corporation (Del.)	Apalachicola, Fla.	
12	Oys.	5	20	C. M. Davis	Gulfport, Miss.	Yerger Building, Biloxi, Miss.
13	Cod.	12	100	Wilkinson Vessels Co. (Mass.)	Gloucester, Mass.	Fort Wharf.
14	Fsh.	1	40	Roscoe T. De Maris	Philadelphia, Pa.	Fortesque, N. J.
15	Fsh.	9	b 90	Carl Sather	Seattle, Wash.	217 West Twelfth Street, San Pedro, Calif.
16	Frt.	4	60	St. Johns River Line (Del.)	Jacksonville, Fla.	Foot Ocean Street.
17	Tnk.	10	400	Atlantic Refining Co. (Pa.)	Philadelphia, Pa.	260 South Broad Street.
18	Pas.	2	30	W. A. Outts	Apalachicola, Fla.	St. Marks, Fla.
19	Frt.	4	100	Franklin Baker Shipping Co. (Del.)	New York, N. Y.	Fifteenth and Bloomfield Streets, Hoboken, N. J.
20	Fsh.	1	14	John W. Broere	do	Sayville, N. Y.
21	Msc.	1	40	Blanche M. Brown	Providence, R. I.	79 Daniel Street, Pawtucket, R. I.
22	Tow.	20	1,180	Inland Waterways Corporation	New Orleans, La.	211 Camp Street.
23	Fsh.	2	85	James Garrison	Chicago, Ill.	2220 Kristian Avenue, North Chicago, Ill.
24	Fer.	6	93	Willard A. Leach	Pembina, N. Dak.	Bismarck, N. Dak.
25	Fsh.	4	30	Dennis B. McDonald	Milwaukee, Wis.	Washington Island, Wis.
26	Tow.	3	20	Mowbray & Robinson Lumber Co. (Del.)	Cincinnati, Ohio	1400 West Eighth Street.
27	Pas.	1	55	Lucille de Palezieux	New York, N. Y.	212 West Sixty-ninth Street,
28	Tow.	2	100	Albert R. Gellenthin	Philadelphia, Pa.	Faulsboro, N. J.
29	Cod.	5	60	Antonio Tamarindo	Boston, Mass.	301 North Street.
30	Fsh.	3	b 60	Fred Welmer	Chicago, Ill.	2733 Ainslie Street.
31	Oys.	4	36	John M. Brineshultz	Philadelphia, Pa.	Cedarville, N. J.
32	Fer.	4	150	Bee Line Ferry Co. (Fla.)	Tampa, Fla.	550 First Avenue, St. Petersburg, Fla.
33	Fsh.	1	12	S. James Mills	New Haven, Conn.	156 Fitch Street.
34	Tow.	1	30	H. G. Chalkley	Lake Charles, La.	920 Kirby Street.
35	Pas.	1	40	William W. Thomas	Philadelphia, Pa.	Parkertown, N. J.
36	Fsh.	2	40	Anton A. Zuanich	Seattle, Wash.	1011 Thirteenth Street, Bellingham, Wash.
37	Oys.	2	50	G. E. Bowen	Reedville, Va.	Fairport, Va.
38	Fsh.	1	20	Luke Frank	Ketchikan, Alaska	Hydaburg, Alaska.
39	Fsh.	1	20	E. A. Haltness	Juneau, Alaska	Cordova, Alaska.
40	Tow.	1	60	Howard W. Backus	Miami, Fla.	1923 Southwest Twenty-fourth Street.
41	Fsh.	9	150	Nakat Packing Corporation (N. Y.)	Ketchikan, Alaska	Dexter Horton Building, Seattle, Wash.
42	Pas.	2	70	Rockaway Point Development Corporation (N. Y.)	New York, N. Y.	421 Seventh Avenue.
43	Frt.	4	30	Warren E. Grinnell	Norfolk, Va.	New Point, Va.
44	Fsh.	4	b 150	Charles Meyer	Milwaukee, Wis.	Port Washington, Wis.
45	Tow.	3	b 60	Roy Hudson	Memphis, Tenn.	Batesville, Ark.
46	Pas.	1	50	E. W. Stevens	New York, N. Y.	75 Poplar Avenue, Hackensack, N. J.
47	Oys.	1	10	Glynn Canning Co. (Ga.)	Brunswick, Ga.	Glynn Avenue.
48	Msc.	2	20	Fredrick Anderson	Juneau, Alaska	Unalaska, Alaska.
49	Fsh.	1	18	Samuel Surran	Philadelphia, Pa.	236 South Pine Street, Bridgeton, N. J.
50	Cod.	4	24	Aleas H. Conrad	Boston, Mass.	2 Ringgold Street.
51	Fsh.	8	40	Pacific American Fisheries (Del.)	Seward, Alaska	South Bellingham, Wash.
52	Pas.	2	70	Ocean Pleasure Fishing (Calif.)	Los Angeles, Calif.	Ocean Park Pier, Santa Monica, Calif.
53	Frt.	1	b 25	Polson Logging Co. (Wash.)	Aberdeen, Wash.	Polson Building, Hoquiam, Wash.
54	Fsh.	5	20	Olaf Winther	Juneau, Alaska	
55	Fer.	14	b 1,800	Southern Pacific Golden Gate Ferries (Calif.)	San Francisco, Calif.	65 Market Street.
56	Fsh.	5	b 60	Arne M. Jangord	Tacoma, Wash.	4127 South K Street

¹ Formerly ga. s. Columbia.
² U. S. N. S. C. 354.
³ Formerly ol. s. 354.

⁴ Formerly ol. s. M. Ruth Conway.
⁵ Formerly sch. William H. Whiting.
⁶ Formerly ga. s. J. A. Wiley.

Line No.	Official No.	Signal and radio-call letters	Rig	Name of vessel	Tonnage		Register dimensions			When built	Where built
					Gross	Net	Length	Breadth	Depth		
					Feet			Feet			
1	218153		Ga. s.	Friada	6	5	27.9	8.5	4.1	1916	Seattle, Wash.
2	224649		Ol. s.	Frieda	67	48	68.9	17.3	7.9	1925	Dockton, Wash.
3	228978		Ga. s.	Frieda	9	6	32.4	8.5	3.4	1912	St. Joseph, Mich.
4	232022		Ga. s.	Frieda	9	6	34.6	9.2	4.5		Unknown
5	210951		Ga. s.	Friendly	17	12	40.0	13.4	5.4	1913	Seattle, Wash.
6	211836		Ga. s.	Friendly	11	10	35.6	12.8	3.1	1913	Baldwin, N. Y.
7	120635		Ga. s.	Friendship	7	6	33.6	10.6	3.0	1891	Terrebonne Parish, La.
8	211750		Ga. s.	Friendship	13	9	38.2	12.0	3.7	1913	Seattle, Wash.
9	228308		Ol. s.	Friendship	68	32	79.3	18.5	8.6	1929	Friendship, Me.
10	233566		Ga. s.	Friendship	6	6	37.9	8.5	3.5	1934	Fishing Creek, Md.
11	211186		Ga. s.	Frisco	22	17	46.3	13.3	5.3	1913	Gig Harbor, Wash.
12	215228		Ga. s.	Frisco	37	30	53.8	15.1	6.8	1917	Tacoma, Wash.
13	228223		Ga. s.	Frisco	15	10	36.4	11.0	6.1	1929	do.
14	120635		Ga. s.	Frolie	8	7	29.0	13.0	3.5	1893	Patchogue, N. Y.
15	121234		Ga. s.	Frolie	17	10	38.7	17.0	3.8	1902	Skidway Island, Ga.
16	205941		Ga. s.	Frolie	9	6	36.2	9.0	3.7	1908	Bellingham, Wash.
17	209291		Ga. s.	Frolie	16	11	45.0	10.0	4.5	1910	Milwaukee, Wis.
18	226714		Ga. s.	Frolie	9	6	32.2	9.1	4.7	1927	Seattle, Wash.
19	233496		Ga. s.	Frolie	14	11	31.5	10.8	5.4	1934	do.
20	233764		Ga. s.	Frolie	13	10	33.0	10.9	5.0	1935	Broad Channel, N. Y.
21	210774		El. p.	FROMAN M. COOTS	570	490	169.0	60.0	7.0	1912	Jeffersonville, Ind.
22	218843		Ga. s.	Frontier	10	8	39.2	11.1	3.0	1919	Cut Off, La.
23	205410		Ga. s.	Frost	9	8	38.5	12.0	5.0	1908	Erie, Pa.
24	224650		Ol. s.	Frostland	46	29	61.1	16.1	7.3	1925	Tacoma, Wash.
25	221863		Ga. s.	Fujisan	9	6	43.0	11.0	4.2	1916	Wilmington, Calif.
26	216905		Ol. s.	Funchal	44	20	61.6	18.2	7.8	1918	Rockport, Mass.
27	230474	WBFU	Ol. s.	Funchal	185	126	108.3	25.5	9.1	1928	Sausalito, Calif.
28	117142		Ga. s.	Furness	10	7	42.0	9.5	3.7	1902	Baltimore, Md.
29	120953		Ga. s.	Fussy	8	7	26.8	12.8	4.2	1893	New London, Conn.
30	223324		Ga. w.	G. M.	30	16	55.2	11.5	2.9	1923	Quincy, Ill.
31	221375		Ol. s.	G. W.	14	9	56.8	21.3	3.9	1921	Los Angeles, Calif.
32	220775		Ga. s.	G. A. C.	10	6	40.3	11.8	3.5	1920	Fairbank, Md.
33	217161		Ol. s.	G. G. I.	23	19	45.4	12.3	5.7	1918	Seattle, Wash.
34	220232		Ga. s.	G. Eschler	29	25	50.8	21.5	3.5	1914	Providence, R. I.
35	226327		Ol. s.	G. Nelson	12	8	32.7	10.2	4.0	1929	Green Bay, Wis.
36	86637		Ga. s.	G. Vanderburg	13	11	44.2	14.2	4.0	1902	Patchogue, N. Y.
37	218204		Ol. s.	G. A. Fagan	99	67	81.4	21.3	9.9	1919	Greenport, N. Y.
38	86590		Ga. s.	G. A. Zirokel	10	10	54.3	14.8	3.6	1901	Oriole, Md.
39	208568		Ol. s.	G. B. Marshall	14	9	54.6	14.5	3.0	1909	Antioch, Calif.
40	170065		Ga. s.	G. E. Krause	7	6	20.7	14.5	2.0	1928	Juneau, Alaska
41	231741		Ol. s.	G. F. Becker	43	29	62.3	16.1	4.7	1932	Toledo, Ohio
42	86383		Ol. s.	G. F. BRADY	170	140	107.4	23.0	7.4	1897	Philadelphia, Pa.
43	231362		Ol. w.	G. F. MAITLAND	79	72	86.0	20.0	4.0	1931	Grafton, Ill.
44	208516		Ga. s.	G. H. Church	36	19	54.5	16.4	4.9	1911	Noank, Conn.
45	227376		Ol. s.	G. H. Heller	47	32	54.0	14.3	6.7	1928	Manitowoc, Wis.
46	220947		Ga. w.	G. L. Cabot	20	8	59.6	11.6	2.0	1920	Creston, W. Va.
47	230420		Ga. s.	G. L. Dornbos	19	13	43.1	13.5	4.5	1924	Glen Haven, Mich.
48	200989		Ga. s.	G. S. Terry	15	13	39.9	14.0	4.6	1912	Stratford, Conn.
49	222904		Ga. s.	G. S. White	28	13	55.5	14.8	5.2	1923	Westland, Va.
50	77210		Ga. s.	G. W. Amory	13	6	40.8	13.7	3.7	1890	Poquoson, Va.
51	86583		Ga. s.	G. W. Bennett	27	26	68.8	20.8	5.6	1901	Inverness, Md.
52	219361		Ga. s.	G. W. Cuneo	12	8	44.5	12.3	2.4	1908	Chauvin, La.
53	85872		Ga. s.	G. W. Glenn	16	13	52.6	16.5	3.6	1994	Accomack Co., Va.
54	231247		Ga. w.	G. W. Moore	55	42	59.4	14.0	4.0	1931	Nashville, Tenn.
55	231903		Ol. s.	G. W. SPORE	49	33	64.0	15.5	5.5	1932	East St. Louis, Ill.
56	222039		Ga. s.	G. W. Watts	15	10	40.5	12.7	5.1	1922	Bay Shore, N. Y.
57	86268		Ga. s.	G. Frank Miles	10	6	52.0	13.5	3.2	1893	Oriole, Md.
58	222628		Ga. w.	Gainer	20	15	65.0	10.0	1.8	1921	Creston, W. Va.
59	201148		Ga. s.	Galatea	13	12	43.0	9.6	5.0	1903	Oshkosh, Wis.
60	206252		Ga. s.	Galatea	12	5	41.7	12.4	4.0	1909	Pensacola, Fla.

1 Formerly ga. s. J. P. Todd II.

2 Formerly ga. p. W. S. McChesney, jr.

3 Formerly ga. s. (a) Sparrow.
(b) Fairfield.

Motor Vessels

Line No.	Service	Crew	Horse-power	Name of owner	Home port	Address of owner
1	Fsh.	1	9	Arthur Kloe	Wrangell, Alaska	7311 Twenty-first Avenue NW., Seattle, Wash.
2	Fsh.	9	100	Kadiak Fisheries Co. (Wash.)	Seward, Alaska	Lowman Building, Seattle, Wash.
3	Fsh.	3	30	Clair Linsemeyer	Grand Haven, Mich.	South Haven, Mich.
4	Fsh.	2	18	William J. Kelly	New York, N. Y.	214 East Ninety-fifth Street.
5	Fsh.	4	40	Bernhard Klatten	Ketchikan, Alaska	
6	Msc.	2	20	Sealey M. Southard	New York, N. Y.	Freeport, N. Y.
7	Msc.	1	10	Edville Verret	Lake Charles, La.	Theall, La.
8	Fsh.	6	20	John Skulka	Ketchikan, Alaska	Hydaburg, Alaska.
9	Fsh.	8	100	Cleveland G. Burns	New Bedford, Mass.	Friendship, Me.
10	Msc.	2	30	Charles H. Flowers	Cambridge, Md.	Fishing Creek, Md.
11	Fsh.	7	20	Mike Wilson	Juneau, Alaska	Hoonah, Alaska.
12	Fsh.	8	50	Vinc Plandich	Tacoma, Wash.	4547 Eighth Avenue NE., Seattle, Wash.
13	Fsh.	2	20	Isaac Rosenvold	Tacoma, Wash.	
14	Msc.	1	35	William F. Sauder	New York, N. Y.	265 Forty-third Street (B).
15	Frt.	2	36	George W. Lowden (estate of)	Savannah, Ga.	c/o Harry O. Lowden, executor, 208 West Bay Street.
16	Fsh.	1	15	E. H. Kelton	Bellingham, Wash.	Doe Bay, Wash.
17	Msc.	1	30	Louis H. Lothridge	Tampa, Fla.	4703 Bayshore Boulevard.
18	Fsh.	1	20	John Raatikainen	Sitka, Alaska	
19	Fsh.	2	16	Arthur Meeker	Ketchikan, Alaska	Craig, Alaska.
20	Pas.	1	80	John Duwel	New York, N. Y.	1805 Jamaica Bay Boulevard, Broad Channel, N. Y.
21	Frt.	7	1,000	Ohio River Transit Co. (Ky.)	Louisville, Ky.	Third and River.
22	Oys.	3	16	John Lafont	New Orleans, La.	Cut Off, La.
23	Fsh.	4	24	O. A. Mulkin, jr.	Buffalo, N. Y.	Dunkirk, N. Y.
24	Fsh.	8	90	Paul Martinis	Seattle, Wash.	727 Third Street, Everett, Wash.
25	Fsh.	2	35	Myron P. Bland	Los Angeles, Calif.	Riverside, Calif.
26	Cod	6	60	Leonora C. Silva	Gloucester, Mass.	96 Friend Street.
27	Fsh.	11	350	Edward P. Silva	San Diego, Calif.	3135 Carleton Street, Point Loma, Calif.
28	Msc.	2	37	James J. Sadowski	Baltimore, Md.	612 Fell Street.
29	Oys.	1	10	Peter Ventulett	Bridgeport, Conn.	329 Hollister Avenue.
30	Tow.	3	60	New Orleans Coal and Bisso Towboat Co. (Del.)	New Orleans, La.	United Fruit Co. Building.
31	Pas.	1	55	San Pedro Transportation Co. (Calif.)	Los Angeles, Calif.	Fifth Street Landing, San Pedro, Calif.
32	Frt.	2	15	George A. Cummings, jr.	Cambridge, Md.	Fairbank, Md.
33	Fsh.	3	30	Pearl Jordan	Ketchikan, Alaska	Box 717.
34	Fsh.	6	80	Robert L. Doxsee	New York, N. Y.	Islip, N. Y.
35	Fsh.	3	b 20	George Nelson	Milwaukee, Wis.	Washington Island, Wis.
36	Oys.	2	30	Henry Vander Borgh	New York, N. Y.	West Sayville, N. Y.
37	Tow.	5	330	Marine Transit Corporation (N. Y.)	New York, N. Y.	c/o Irving Trust Co., 1 Wall Street.
38	Oys.	5	20	Harry Benning	Annapolis, Md.	Galesville, Md.
39	Tow.	1	50	Adella K. G. Peterson	San Francisco, Calif.	951 Hudson Avenue.
40	Msc.	1	12	G. E. Krause	Juneau, Alaska	
41	Msc.	3	125	Frank Becker	Detroit, Mich.	639 South Lakewood Avenue.
42	Tnk.	4	180	Motor Tanker G. F. Brady (N. Y.)	New York, N. Y.	11 West Forty-second Street.
43	Tow.	1	210	Kansas City Bridge Co. (Mo.)	Kansas City, Mo.	215 West Pershing Road.
44	Oys.	3	50	F. Mansfield & Sons Co. (Conn.)	New Haven, Conn.	610 Quinnipiac Avenue.
45	Fsh.	4	b 100	Hugo W. Heller	Milwaukee, Wis.	2029 Fourteenth Street, Two Rivers, Wis.
46	Tow.	1	20	G. W. Righter	Pittsburgh, Pa.	Sanoma, W. Va.
47	Fsh.	5	50	Willis A. Cross	Grand Haven, Mich.	204 East Melinda Street, Ludington, Mich.
48	Frt.	2	37	Samuel A. Glover	Newport News, Va.	Selden, Va.
49	Fsh.	5	35	Otis M. Crowther	Reedville, Va.	Byrdton, Va.
50	Oys.	4	25	W. R. James	Newport News, Va.	Mobjack, Va.
51	Frt.	2	24	William H. Warfield	Cambridge, Md.	Hudson, Md.
52	Fsh.	2	15	R. J. Younger	New Orleans, La.	Houma, La.
53	Oys.	3	36	Bayard F. Turner	Wilmington, Del.	Little Creek, Del.
54	Tow.	2	50	Tom McChristian	Nashville, Tenn.	c/o Byrd Douglas.
55	Tow.	1	180	Anderson-Tully Co. (Mich.)	Memphis, Tenn.	Box 231.
56	Pas.	2	40	John T. Watts	New York, N. Y.	Bay Shore, N. Y.
57	Oys.	8	12	David Webster	Crisfield, Md.	Princess Anne, Md.
58	Pas.	2	50	Blair Gainer	Pittsburgh, Pa.	Glenville, W. Va.
59	Ptl.	2	b 40	State of Wisconsin	Milwaukee, Wis.	Conservation Dept., State Capitol Boulevard, Madison, Wis.
60	Fsh.	4	15	Verna May	Pensacola, Fla.	

Formerly { a st. s. No. 316.
 b ol. s. Ethel W. Powell.
 c ol. s. Harry R. Connors.

Formerly ol. w. J. D. Harper.
 Formerly ga. s. John Gibbs.

Line No.	Official No.	Signal and radio-call letters	Rig	Name of vessel	Tonnage		Register dimensions			When built	Where built
					Gross	Net	Length	Breadth	Depth		
					Feet			Feet			
1	208139		Ga. s.	Galatea	7	7	48.0	10.2	3.0	1907	Belhaven, N. C.
2	202131		Ga. s.	Galaxy	13	9	55.3	11.7	2.6	1905	Seattle, Wash.
3	205989		Ga. s.	Gale	7	5	32.5	8.3	3.5	1909	Bellingham, Wash.
4	230268		Ga. s.	Gale	9	6	34.0	9.3	3.5	1929	Morehead City, N. C.
5	229218		Ol. s.	Galen L. Stone	151	103	94.4	30.0	10.2	1929	Wilmington, Del.
6	230543		Ol. s.	Galleo	21	9	53.7	13.5	4.7	1924	San Francisco, Calif.
7	227279		Ol. s.	Gallant	77	52	68.6	20.4	9.2	1928	Los Angeles, Calif.
8	221110	KDQE	Ol. s.	GALVESTON	6,130	3,800	395.5	55.0	31.4	1921	New Orleans, La.
9	223655		Ol. s.	Galveston	32	21	51.1	14.1	6.5	1924	Tacoma, Wash.
10	225918		Ol. s.	GALVESTON	234	159	106.6	33.1	11.2	1926	Baltimore, Md.
11	212210		Ol. s.	Galvez	87	59	89.2	21.2	6.2	1914	Galveston, Tex.
12	210084		Ga. s.	Gambler	31	21	47.0	14.0	5.0	1912	Port Blakely, Wash.
13	228984		Ga. s.	Gander	32	22	62.5	14.2	5.8	1929	Gloucester, Mass.
14	218478		Ga. s.	Gannet	7	6	39.0	12.2	2.9	1915	Manitowoc, Wis.
15	226032		Ol. s.	Gareco	17	11	47.7	11.7	5.2	1924	Milford, Del.
16	232622		Ga. s.	Garey	12	8	43.4	11.4	4.6	1917	Los Angeles, Calif.
17	207615		Ga. s.	Garfield	17	13	40.0	12.9	4.0	1910	Seattle, Wash.
18	220077		Ol. s.	Garfield	40	27	56.3	15.0	6.7	1920	Tacoma, Wash.
19	227174		Ol. s.	Garland	15	10	34.0	11.4	6.3	1928	do
20	221128		Ga. s.	Garretta	9	8	35.8	9.5	4.3	1917	Camden, N. J.
21	229717		Ga. s.	Garry	12	10	37.2	12.2	4.4	1930	Fairton, N. J.
22	233817		Ga. s.	Garry Lee	20	13	40.1	12.6	7.3	1935	Tacoma, Wash.
23	200288		Ol. s.	Gary	10	6	40.0	12.0	3.6	1903	Jacksonville, Fla.
24	86544		Ga. s.	Gasgo	8	5	36.0	9.0	3.0	1900	Marshfield, Ore.
25	85349		Ga. s.	Gnsilght	49	35	55.5	22.3	4.4	1874	San Francisco, Calif.
26	210365		Ga. s.	Gasoline	13	9	42.0	11.5	4.8	1912	Chicago, Ill.
27	209048		Ga. s.	Gasoon	20	13	49.0	16.4	4.7	1911	Jersey City, N. J.
28	227711		Ga. s.	Gate City	18	12	39.8	10.8	6.3	1928	Port Angeles, Wash.
29	210633		Ol. s.	Gatun	11	7	38.4	11.8	4.2	1912	Oakland, Calif.
30	214125		Ga. s.	Gay Boy	7	7	26.2	8.6	2.9	1915	Green Bay, Wis.
31	86352		Ga. s.	Gazelle	34	24	59.0	17.6	7.0	1896	Noank, Conn.
32	231371		Ga. s.	Geane Bryant	23	13	53.1	14.1	3.5	1925	Pascagoula, Miss.
33	207518		Ga. s.	Gem	10	10	46.6	11.1	4.4	1910	Wildwood, N. J.
34	213294		Ga. s.	Gem	15	12	49.6	11.1	3.4	1915	Astoria, Ore.
35	221738		Ga. s.	Gem	15	8	42.2	12.1	4.0	1921	Beaufort, N. C.
36	232760		Ga. s.	Gem	9	7	35.0	10.3	2.9	1933	Marshallberg, N. C.
37	233882		Ga. w.	Gem	16	13	40.5	9.5	3.0	1934	Havana, Ill.
38	231989		Ga. s.	Gemutlichkeit	22	14	53.2	11.4	5.7	1932	Brooklyn, N. Y.
39	223934		Ga. s.	Gene	8	5	32.0	11.2	4.9	1924	Amesbury, Mass.
40	223847		Ol. s.	Gene Jr.	15	10	37.6	12.5	6.0	1924	Port Washington, N. Y.
41	232869		Ol. s.	Gene O.	33	19	46.6	15.5	4.8	1933	Pascagoula, Miss.
42	230127		Ol. s.	GENE AND DON	34	23	53.5	15.6	5.9	1930	Boston, Mass.
43	229144		Ol. s.	Gene Pope	171	116	92.3	26.0	10.1	1929	Port Washington, N. Y.
44	208587		Ga. s.	General	14	12	44.7	13.0	4.4	1911	Chobovgan, Mich.
45	216141		Ga. s.	General	8	5	37.5	9.2	3.5	1913	Port Clinton, Ohio.
46	225237		El. s.	GENERAL	570	364	170.0	32.0	14.0	1925	San Francisco, Calif.
47	230813		Ga. s.	Gen. Foch	8	6	31.0	9.2	2.8	1916	Morehead City, N. C.
48	216418		Ga. s.	Gen. Pershing	39	31	56.1	15.4	7.1	1918	Gig Harbor, Wash.
49	219440		Ol. s.	General Pershing	25	17	60.0	16.3	2.6	1919	Morgan City, La.
50	229344		Ol. s.	General Pershing	23	10	49.3	15.8	5.2	1930	Monterey, Calif.
51	86622		Ol. s.	GENERAL PUTNAM	217	100	122.6	26.0	9.0	1902	Wilmington, Del.
52	217418		Ga. s.	General Engineering No. 1.	10	6	44.8	11.8	4.1	1918	Alameda, Calif.
53	86364		Ga. s.	Generosity	8	6	37.6	12.6	2.8	1896	Terrebonne, La.
54	86506		Ga. s.	Genesee	7	7	30.0	10.0	5.3	1900	Bremen, Me.
55	86318		Ga. s.	Genesta	13	12	44.0	13.0	3.9	1895	Poquoson, Va.
56	215410		Ga. s.	Geneva	7	6	27.6	11.7	3.3	1891	Waretown, N. J.
57	215425		Ga. s.	Geneva	12	10	38.1	9.6	4.0	1917	Bellingham, Wash.
58	86448		Ol. s.	Geneva Moore	20	13	50.3	16.0	4.3	1898	Straits, N. C.
59	211275		Ga. s.	Genevieve	15	10	45.0	12.5	5.0	1913	Seattle, Wash.
60	232643		Ga. s.	Genevieve	7	6	33.6	8.3	3.8	1922	Atlantic City, N. J.
61	229838		Ga. s.	Genevieve D.	13	9	38.8	11.0	5.9	1930	Noank, Conn.
62	226355	WHFF	Ol. s.	Genevieve H.	50	34	61.8	16.0	7.8	1927	Tacoma, Wash.

1 Formerly ol. s. Dan Hardie.

2 Formerly ga. s. Itsol.

3 Formerly Japanese ga. s. "T.O.N."

4 Formerly ga. s. Police Harbor and River Service No. 2.

5 Formerly U. S. Navy ga. s. Gazelle.

Line No.	Service	Crew	Horse-power	Name of owner	Home port	Address of owner
1	Pas.	2	25	Ruth Wilkinson.....	Washington, N. C.	Belhaven, N. C.
2	Tow.	2	55	A. G. Wooten.....	Seattle, Wash.	Anacortes, Wash.
3	Fsh.	3	15	Oscar Herwick.....	Ketchikan, Alaska	Petersburg, Alaska.
4	Fsh.	3	72	Adrian Willis.....	Beaufort, N. C.	Morehead City, N. C.
5	Frt.	6	400	Eastern Steamship Lines (Me.).....	New York, N. Y.	Pier 19, North River.
6	Fsh.	8	b 65	A. Sabella.....	San Francisco, Calif.	568 Chestnut Street.
7	Fsh.	9	b 180	Andrew Villich.....	Los Angeles, Calif.	374 West Sixteenth Street, San Pedro, Calif.
8	Frt.	39	3,900	United States Shipping Board.....	New Orleans, La.	
9	Fsh.	6	46	Morten Hofstad.....	Petersburg, Alaska	
10	Fer.	4	360	Galveston County, Texas.....	Galveston, Tex.	County Court House.
11	Pas.	8	200	Excursion Boat Galvez (Tex.).....	Galveston, Tex.	Pier 22.
12	Fsh.	5	80	Pacific American Fisheries (Del.).....	Bellingham, Wash.	South Bellingham, Wash.
13	Fsh.	5	850	John T. Zepko.....	Bridgeport, Conn.	Box 249, Kings Highway, Southport, Conn.
14	Fsh.	4	50	Martin Peterson.....	Erie, Pa.	111 East Third Street.
15	Frt.	1	60	W. H. Gahagan Realty Co. (N. Y.).....	New York, N. Y.	147 Remson Street (B).
16	Pas.	2	45	Edward L. Barker.....	Los Angeles, Calif.	Box 77, Saugus, Calif.
17	Fsh.	6	20	Northwestern Fisheries (Del.).....	Seattle, Wash.	South Bellingham, Wash.
18	Fsh.	8	b 50	Coast Fishing Co. (Calif.).....	Los Angeles, Calif.	621 Fries Avenue, Wilming- ton, Calif.
19	Fsh.	3	24	J. C. Bustnes.....	Ketchikan, Alaska	
20	Frt.	1	50	F. P. Jones, Jr.....	Philadelphia, Pa.	4112 Rosemont Avenue, Drexel Hill, Pa.
21	Fsh.	1	40	Charles W. S. Garrison.....	Philadelphia, Pa.	Fortescue, N. J.
22	Fsh.	2	20	I. A. Garrison.....	Tacoma, Wash.	102 Thomas Avenue, Olym- pia, Wash.
23	Tow.	1	45	E. H. Latham.....	Miami, Fla.	Clewiston, Fla.
24	Frt.	1	16	Arthur F. Smith.....	Marshfield, Oreg.	Gardner, Oreg.
25	Frt.	1	22	Zekic Smith.....	San Francisco, Calif.	San Rafael, Calif.
26	Tnk.	2	50	George G. Jones.....	Chicago, Ill.	3137 North Oakley Avenue.
27	Pas.	2	100	Frank Henning.....	New York, N. Y.	Simis Beach, Far Rockaway, L. I., N. Y.
28	Fsh.	2	16	J. L. Lundberg.....	Port Angeles, Wash.	c/o J. E. Heston, Colman Building, Seattle, Wash.
29	Tow.	1	680	Standard Dredging Co. (Del.).....	Los Angeles, Calif.	Central Building.
30	Fsh.	2	b 10	Alexander McMonagle.....	Milwaukee, Wis.	Rural Route 1, Green Bay, Wis.
31	Tow.	3	60	Louis Hartwig.....	New York, N. Y.	Greenport, N. Y.
32	Pas.	2	50	Clyde Bryant.....	Mobile, Ala.	Bayou la Batre, Ala.
33	Pas.	1	20	Samuel J. Fox.....	Wilmington, Del.	Lepsic, Del.
34	Frt.	1	45	J. H. De Force (estate).....	Astoria, Oreg.	185 Fourteenth Street.
35	Fsh.	4	65	John J. Regan.....	Charleston, S. C.	223 East Bay Street.
36	Fsh.	1	15	E. O. Davis.....	Beaufort, N. C.	Marshallberg, N. C.
37	Tow.	1	b 30	George Hillyer.....	Peoria, Ill.	708 North Pear Street, Havana, Ill.
38	Frt.	3	1,080	Morris Newfeld.....	Philadelphia, Pa.	5041 North Eighth Street.
39	Fsh.	1	24	Simon A. Littlefield.....	Newport, R. I.	Block Island, R. I.
40	Tow.	3	100	Goodwin-Gallagher Sand and Gravel Cor- poration, (N. Y.).....	New York, N. Y.	551 Fifth Avenue.
41	Tow.	2	60	Oswell and Sons (Ala.).....	Mobile, Ala.	55 St. Michael Street.
42	Tnk.	1	45	Eugene P. C. Fitzpatrick.....	Boston, Mass.	264 Northern Avenue.
43	Tow.	5	660	Goodwin-Gallagher Sand and Gravel Cor- poration, (N. Y.).....	New York, N. Y.	551 Fifth Avenue.
44	Pas.	2	b 150	Howard Smith.....	Port Huron, Mich.	Cheboygan, Mich.
45	Frt.	1	22	State of Ohio.....	Sandusky, Ohio	Foot Hancock Street.
46	Tnk.	5	500	General Petroleum Corporation (Calif.).....	San Francisco, Calif.	Box 3008, Seattle, Wash.
47	Fsh.	4	16	Dick Littleton.....	Beaufort, N. C.	Swansboro, N. C.
48	Fsh.	7	50	Pioneer Sea Foods Co. (Wash.).....	Seattle, Wash.	Colman Building.
49	Tow.	2	100	Shell Producers Co. (Fla.).....	Tampa, Fla.	Harrison & Lozano Streets.
50	Fsh.	1	b 90	Matts Werner Swelus.....	San Francisco, Calif.	1716 H Street, Eureka, Calif.
51	Frt.	11	300	Norfolk, Baltimore & Carolina Line (Va.).....	Norfolk, Va.	Clyde Line Pier, No. 2.
52	Frt.	1	b 75	General Engineering & Dry Dock Co. (Calif.).....	San Francisco, Calif.	1100 Sansome Street.
53	Oys.	1	14	Albert Cenac.....	New Orleans, La.	Houma, La.
54	Frt.	2	8	Henry Roberts.....	Portland, Me.	South Portland, Me.
55	Oys.	1	8	Jane Rebecca Buck.....	Newport News, Va.	Glass, Va.
56	Pas.	1	32	Leon Stackhouse.....	Philadelphia, Pa.	Waretown, N. J.
57	Fsh.	1	35	Harry Rupke.....	Seattle, Wash.	Lynden, Wash.
58	Frt.	3	51	Clarence Magwood.....	Charleston, S. C.	Mt. Pleasant, S. C.
59	Pas.	3	80	Lomen Commercial Co. (Alaska).....	Nome, Alaska	
60	Fsh.	1	75	Melvin Cain.....	Philadelphia, Pa.	453 South Sixth Street, Camden, N. J.
61	Fsh.	1	40	James S. Dolan, Jr.....	New London, Conn.	Gullford, Conn.
62	Fsh.	8	b 135	Genevieve Hugel.....	Seattle, Wash.	3825 Seventeenth Avenue SW.

⁶ Formerly ga. s. Gene Bryant.

⁷ Formerly ga. s. Zack.

⁸ Formerly ol. s. John J. Gallagher.

⁹ Formerly ga. s. Barnes and Tibblits.

Line No.	Official No.	Signal and radio-call letters	Rig	Name of vessel	Tonnage		Register dimensions			When built	Where built
					Gross	Net	Length	Breadth	Depth		
					Feet			Feet			
1	220226		Ga. s.	Genius	40	27	54.1	15.8	7.1	1920	Gig Harbor, Wash.
2	229513		Ol. s.	Genoa	15	6	42.7	13.3	5.1	1930	San Francisco, Calif.
3	230874		Ga. s.	Geo.	25	24	46.3	22.1	3.0	1931	Marine City, Mich.
4	215689		Ga. s.	Geo.	8	5	36.2	10.2	4.0	1917	Sacramento, Calif.
5	224077		Ga. s.	Geola	7	5	30.7	9.6	2.6	1924	Chauvin, La.
6	221013		Ga. s.	George	13	9	42.6	12.0	4.0	1921	Baltimore, Md.
7	223294		Ga. s.	George	7	5	37.0	8.9	3.6		Unknown
8	225883		Ga. s.	George A.	11	7	34.9	12.0	5.3	1926	Amesbury, Mass.
9	226361		Ol. s.	George A.	51	35	60.0	16.5	7.9	1927	Gig Harbor, Wash.
10	202473		Ol. s.	Geo. E.	19	13	41.6	12.5	5.0	1905	Ballard, Wash.
11	231328		Ga. s.	Geo. Jr.	11	7	27.8	8.7	4.0	1922	Pensauke, Wis.
12	223417		Ol. s.	George K.	11	5	30.4	11.2	4.5	1923	Brunswick, Ga.
13	213524		Ol. s.	George L.	12	10	39.3	11.6	4.3	1915	San Diego, Calif.
14	216411		Ga. s.	Geo. L., Jr.	13	11	40.2	13.6	4.9	1918	Great Kills, N. Y.
15	86524		Ol. s.	George M.	16	6	34.2	13.4	4.8	1900	Port Republic, N. J.
16	214429		Ga. s.	George M.	10	9	33.6	9.0	3.6	1916	St. James, Mich.
17	222681		Ga. s.	George M.	7	6	32.2	11.8	4.0		Drummond, Mich.
18	209326		Ga. s.	George R.	11	10	29.5	8.6	3.8	1906	Sturgeon Bay, Wis.
19	214457		Ga. s.	George S.	10	8	36.2	10.4	4.6	1916	Seattle, Wash.
20	218044		Ol. s.	George S.	43	34	57.5	16.5	6.3	1919	Port Blakely, Wash.
21	86470		Ol. s.	George T.	42	28	66.3	15.6	7.6	1899	Tacoma, Wash.
22	202335		Ol. s.	George T.	25	23	46.5	17.3	4.5	1905	Tottenville, N. Y.
23	218324		Ga. s.	George T.	7	6	29.8	8.7	4.4	1919	Seattle, Wash.
24	228918		Ga. s.	George W.	24	16	41.4	13.0	5.8	1929	Wrangell, Alaska
25	203131		Ga. s.	George and Albert	14	11	49.0	14.5	4.2	1906	Deer Isle, Me.
26	222283		Ga. s.	George & Frank	69	61	58.3	22.7	6.3	1922	Tottenville, N. Y.
27	231949		Ga. s.	George Blondich, Jr.	22	13	36.2	14.0	2.8	1932	Ray, Minn.
28	208041		Ga. s.	Geo. Guion	12	12	36.8	10.8	2.9	1910	Morehead City, N. C.
29	85992		Ga. s.	George Jayne	7	5	32.1	13.4	3.5	1888	Patchogue, N. Y.
30	226001		Ga. w.	GEO. KILIAN	26	26	68.4	14.0	3.2	1926	Chattanooga, Tenn.
31	208571		Ga. s.	George Popham	12	10	45.0	11.0	4.9	1911	Kennebunk, Me.
32	229298		Ol. c.	George Prince	137	137	110.0	42.5	4.6	1930	Natchez, Miss.
33	210851		Ol. s.	Geo. Shima	14	10	50.4	12.1	5.2	1912	Stockton, Calif.
34	85818		Ga. s.	George Todd	10	9	52.6	14.1	3.5	1883	Crisfield, Md.
35	210007		Ga. s.	George Washington	20	16	56.7	15.4	3.4	1912	New Haven, Conn.
36	211475		Ga. s.	George Washington	19	13	41.4	12.9	5.8	1913	Drayton, Wash.
37	221556		Ol. s.	George Wilds	10	7	39.0	13.0	4.9	1921	Detroit, Mich.
38	86366		Ol. s.	George A. Albaugh	69	64	63.8	18.0	5.0	1896	Orleole, Md.
39	227129		Ol. s.	GEO. A. Bisso	160	140	97.0	30.0	6.2	1927	Sildell, La.
40	232173		Ga. s.	Geo. A. Kirby	11	9	38.7	12.0	3.7	1933	Babylon, L.I., N.Y.
41	228281		Ga. s.	George C. Bell	84	76	87.2	24.3	6.5	1929	Dorchester, N. J.
42	222088		Ol. s.	Geo. D. Ryan	33	22	71.0	10.0	5.6	1921	Oshkosh, Wis.
43	10918		Ga. s.	George F. Carman	40	36	55.5	19.1	6.0	1865	Patchogue, N. Y.
44	228049		Ga. s.	George G. Henry	50	34	72.1	13.6	7.7	1928	Annapolis, Md.
45	230356		Ga. s.	George G. Welles	72	65	80.7	20.2	9.7	1930	Pensacola, Fla.
46	200134		Ga. s.	George H. Bates	14	9	42.0	14.0	4.6	1903	Atlantic City, N. J.
47	202498		Ga. s.	George H. Billo	14	12	46.8	16.6	3.0	1905	Patchogue, N. Y.
48	85813		Ga. s.	George H. Bunker	21	20	56.5	17.0	4.8	1883	Pocomoke City, Md.
49	86591		Ga. s.	Geo. H. Mott	19	16	45.8	15.0	4.0	1901	Long Island City, N.Y.
50	230703		Ol. s.	GEORGE J. WALDIE, JR.	59	31	60.2	16.9	6.7	1931	Buffalo, N. Y.
51	226115		Ol. s.	GEORGE L. PEW	36	24	65.8	14.1	5.7	1926	New York, N. Y.
52	86545		Ol. s.	Geo. M. Brown	95	48	75.5	20.0	8.7	1900	Portland, Oreg.
53	231404		Ga. s.	Geo. P. Miller	15	14	32.6	10.0	4.4	1931	Chicago, Ill.
54	85905		Ga. s.	Geo. R. Marshall	16	10	50.9	14.6	3.9	1885	Monie, Md.
55	86592		Ga. s.	Geo. S. Brush	14	13	41.0	14.1	4.0	1901	Patchogue, N. Y.
56	10972		Ol. s.	George S. Page	53	29	71.5	24.6	5.1	1868	Astoria, N. Y.
57	225161		Ol. s.	GEO. T. PRICE	236	83	115.5	20.0	6.6	1925	Charleston, W. Va.
58	221703		Ga. s.	Geo. W. Hall	14	8	43.0	14.0	4.1	1921	Palmers, Md.
59	224796		Ol. s.	Geo. W. Maley	13	9	53.4	14.7	4.8	1925	Sandusky, Ohio
60	228160		Ga. s.	George W. Saxon	16	6	41.1	13.5	6.3	1926	Vinal Haven, Me.
61	116696		Ol. s.	George W. Simons	39	21	81.5	17.5	4.4	1895	Portland, Oreg.
62	229164	WODY	Ol. s.	GEORGENE	446	267	142.9	26.3	12.2	1921	Delfzijl, Netherlands..

1 Formerly { a Ga. s. George L.
b Swedish Ga. s. Evelyn.

2 Formerly Ga. s. Two Brothers.
3 Formerly Ga. s. Geo. R. Vosburg.

Line No.	Service	Crew	Horse-power	Name of owner	Home port	Address of owner
1	Fsh.	3	50	Nick Skanski	Tacoma, Wash.	Gig Harbor, Wash.
2	Fsh.	2	b 40	Louis Massa	San Diego, Calif.	2825 Kettner Boulevard.
3	Fer.	1	100	Ralph C. Witmiller	Port Huron, Mich.	Algonac, Mich.
4	Tow.	1	50	Sacramento Transportation Co. (Calif.)	San Francisco, Calif.	Pier 5.
5	Fsh.	2	12	Lawrence Gauthreaux	New Orleans, La.	Chauvin, La.
6	Wrk.	1	22	Bethlehem Shipbuilding Corporation, Ltd. (Del.)	Baltimore, Md.	Key Highway and Cross Street.
7	Fsh.	2	40	Wilson G. Hedges	New York, N. Y.	Montauk, N. Y.
8	Fsh.	2	35	Elphege Cyr	Newport, R. I.	Block Island, R. I.
9	Fsh.	8	b 80	Anna Anich	Tacoma, Wash.	Gig Harbor, Wash.
10	Tow.	3	60	Manson Construction & Engineering Co. (Wash.)	Seattle, Wash.	Canadian National Dock.
11	Fsh.	3	b 15	Alela Windross	Milwaukee, Wis.	Pensaukee, Wis.
12	Fsh.	2	40	Ocean Oil & Gasoline Co. (Ga.)	Brunswick, Ga.	Foot Prince Street.
13	Fsh.	2	30	David C. Campbell	San Diego, Calif.	c/o Campbell Machine Co.
14	Fsh.	1	32	Henry L. Brush	New York, N. Y.	Northport, N. Y.
15	Fsh.	2	36	George Alkens	St. Augustine, Fla.	144 Ribera Street.
16	Fsh.	3	18	Robert Gordon	Grand Haven, Mich.	St. James, Mich.
17	Frt.	1	12	George M. Seaman	Sault Ste. Marie, Mich.	Drummond, Mich.
18	Fsh.	3	b 10	Earl L. Richter	Milwaukee, Wis.	Washington Island, Wis.
19	Tow.	1	32	Snohomish River Boom Co. (Wash.)	Seattle, Wash.	Wisconsin Building, Everett, Wash.
20	Fsh.	4	100	Libby, McNeill & Libby (Me.)	do.	88 Hamlin Street.
21	Tow.	5	110	Tugs & Barges (Wash.)	do.	Colman Dock.
22	Fsh.	2	75	Lester & Toner (N. Y.)	New York, N. Y.	100 South Street.
23	Fsh.	2	50	William Cheyne	Seattle, Wash.	728 Director Street.
24	Fsh.	4	30	Chester Worthington	Wrangell, Alaska	
25	Fsh.	2	15	Carrie Bowden	Rockland, Me.	Bucksport, Me.
26	Frt.	3	75	G. & F. Corporation (N. Y.)	New York, N. Y.	70 Shore Road, Port Washington, L. I., N. Y.
27	Pas.	1	60	George Blondich	Duluth, Minn.	Ray, Minn.
28	Tow.	2	20	Frank E. Mock	Savannah, Ga.	R. F. D. Isle of Hope.
29	Oys.	2	18	William C. Bunting, Sr.	Cape Charles, Va.	Chincoteague, Va.
30	Tow.	2	90	Dixie Sand & Gravel Corporation (Tenn.)	Chattanooga, Tenn.	Richard City, Tenn.
31	Pas.	2	40	Ellison Green	Portland, Me.	6 Hall Court.
32	Fer.	8	180	Royal Route Co., Ltd. (La.)	Baton Rouge, La.	Natchez, Miss.
33	Frt.	1	b 125	Empire Farms (Nev.)	San Francisco, Calif.	Bank of America Building, Stockton, Calif.
34	Oys.	4	7	Clarence T. Todd	Crisfield, Md.	20 Maryland Avenue.
35	Fsh.	2	60	Antonio Ippolito	New Haven, Conn.	150 Wooster Street.
36	Fsh.	1	30	Roy L. Fulton	Seattle, Wash.	5819 First Avenue, NE.
37	Tow.	1	60	Clarence Wilds	Detroit, Mich.	501 Harding Avenue.
38	Frt.	2	70	Stevens Line Co. (S. C.)	Charleston, S. C.	Yonges Island, S. C.
39	Fer.	4	200	Kenner Ferry Co. (La.)	New Orleans, La.	171 Walnut Street.
40	Pas.	1	40	Charles Berberich	New York, N. Y.	40 Litchfield Avenue, Babylon, L. I., N. Y.
41	Oys.	9	75	George C. Bell, Jr.	Philadelphia, Pa.	Bivaiye, N. J.
42	Tow.	5	b 100	Fox River Navigation Co. (Wis.)	Milwaukee, Wis.	250 Canal Street, Kaukauna, Wis.
43	Oys.	1	40	Ernest E. Ball	New Haven, Conn.	89 Front Street.
44	Pol.	4	300	City of Baltimore	Baltimore, Md.	Police Building.
45	Fsh.	9	b 36	E. E. Saunders & Co. (Fla.)	Pensacola, Fla.	
46	Pas.	1	35	Harry A. Smith	Philadelphia, Pa.	Brigantine, N. J.
47	Oys.	4	45	Long Island Oyster Farms (N. Y.)	New York, N. Y.	Northport, N. Y.
48	Frt.	1	24	A. J. Lewis	Reedville, Va.	Walnut Point, Va.
49	Frt.	2	37	Frederick R. Welch	New York, N. Y.	One hundred and fortyeth Street and North River.
50	Tow.	6	240	Geo. J. Waldie Towing Co. (N. Y.)	do.	15 Moore Street.
51	Frt.	2	120	Sun Shipbuilding & Dry Dock Co. (Pa.)	Philadelphia, Pa.	Finance Building.
52	Tow.	5	360	O. F. Cooke	Portland, Oreg.	616 Spring Street.
53	Fer.	1	b 45	City of Milwaukee (Wis.)	Milwaukee, Wis.	c/o Sewerage Commission, Jones Island.
54	Frt.	4	24	Albert Davis	Reedville, Va.	Christ Church, Va.
55	Oys.	3	40	Long Island Oyster Farms (N. Y.)	New York, N. Y.	Northport, N. Y.
56	Oys.	2	60	Clarence F. Morris	do.	318 Monsel Place, Greenport, N. Y.
57	Tow.	4	b 720	American Barge Line Co. (Del.)	Louisville, Ky.	437 North Preston Street.
58	Frt.	2	10	E. K. Lloyd	Annapolis, Md.	Rock Point, Md.
59	Pas.	2	55	Carl L. Maley	Sandusky, Ohio	
60	Fsh.	7	18	H. L. Mattar	Apalachicola, Fla.	c/o H. L. Mattar & Sons Fish Co., Carrabelle, Fla.
61	Tow.	3	270	Shaver Transportation Co. (Oreg.)	Portland, Oreg.	Foot North St. Louis Avenue.
62	Tnk.	11	250	Eastern Tankers Corporation (Del.)	Boston, Mass.	c/o American Tankers Corporation, Boylston Street.

‡ Formerly st. s. Sadie B.

‡ Formerly German ga. s. Przemysl.

Line No.	Official No.	Signal and radio-call letters	Rig	Name of vessel	Tonnage		Register dimensions			When built	Where built
					Gross	Net	Length	Breadth	Depth		
							Feet	Feet	Feet		
1	228098	WTBH	Ol. s.	GEORGETOWN..... ⁺ ⊙	229	106	114.7	23.0	11.4	1928	Bath, Me.
2	214743		Ga. s.	Georgia.....	31	24	51.8	14.4	6.3	1917	Tacoma, Wash.
3	232084		Ga. s.	Georgia.....	8	6	32.0	9.0	3.5	1924	Wrangell, Alaska.
4	231088		Ga. s.	Georgia M.....	10	7	37.4	9.5	4.1		Unknown.
5	229690		Ga. w.	Georgia Lee.....	39	11	60.0	16.0	2.1	1930	Jonesville, La.
6	201967		Ga. s.	Georgiana.....	17	10	42.1	14.2	6.5	1905	Salem, Mass.
7	222022		Ga. s.	Georgiana.....	8	6	34.8	10.4	5.4	1922	Groton, Conn.
8	224162		Ol. s.	Georgie.....	37	21	60.4	16.4	6.3	1924	San Diego, Calif.
9	85964		Ga. s.	Georgie M.....	7	6	36.7	11.8	3.3	1886	Bay Shore, N. Y.
10	202882		Ga. s.	Georgie M.....	14	12	47.8	17.0	3.0	1906	Patchogue, N. Y.
11	222689		Ol. s.	Georgie M.....	14	8	46.7	14.2	4.1	1922	Barnwell, Ala.
12	210937		Ga. s.	Georgie C. Bowden.....	16	6	39.2	13.8	6.4	1912	Friendship, Me.
13	233054		Ga. s.	Georgine.....	13	11	36.7	11.0	4.6	1925	Port Clinton, Ohio.
14	86339		Ol. s.	Gerald C.....	27	12	58.5	18.0	5.2	1895	Benicia, Calif.
15	233910		Ga. s.	Gerald S.....	12	8	37.1	10.5	4.9	1935	Ronkland, Me.
16	227264		Ga. s.	Geraldine.....	16	11	44.4	12.7	4.5	1928	Achilles, Va.
17	230648		Ga. s.	Geraldine.....	11	9	33.5	10.1	3.5	1931	Oscoda, Mich.
18	232452		Ga. s.	Geraldine F.....	16	8	40.8	14.9	4.6	1929	Biloxi, Miss.
19	229041		Ol. s.	Geraldine and Phyllis.....	113	77	92.5	21.9	10.7	1929	Essex, Mass.
20	86147		Ga. s.	Gerard Underhill.....	13	12	41.5	15.5	3.9	1891	Bay Shore, N. Y.
21	215774		Ga. s.	Gertie T.....	21	15	51.2	14.5	3.7	1917	Morehead City, N. C.
22	230351		Ga. s.	Gertie V.....	10	8	46.2	10.2	3.7	1930	Honga, Md.
23	200683		Ga. s.	Gertie Rodes.....	12	10	41.8	15.4	3.4	1904	Bon Secour, Ala.
24	86605		Ga. s.	Gertrude.....	16	11	48.6	15.1	3.8	1902	Wit, N. C.
25	202111		Ga. s.	Gertrude.....	14	9	47.5	12.2	3.7	1905	Seattle, Wash.
26	202963		Ga. s.	Gertrude.....	9	5	41.5	10.2	3.4	1906	Astoria, Oreg.
27	203802		Ga. s.	Gertrude.....	8	6	36.0	13.4	2.4	1906	Matagorda, Tex.
28	204908		Ol. s.	Gertrude.....	19	13	49.6	13.7	3.4	1908	Brunswick, Ga.
29	213238		Ga. s.	Gertrude.....	27	18	48.9	16.6	5.0	1915	Baltimore, Md.
30	223528		Ga. s.	Gertrude.....	10	6	35.1	10.2	4.1	1919	Bremerton, Wash.
31	226073		Ga. s.	Gertrude.....	24	20	46.3	15.0	5.5	1926	Morehead City, N. C.
32	226524		Ga. s.	Gertrude.....	11	7	35.1	10.3	4.4	1927	Seattle, Wash.
33	210418		Ol. s.	Gertrude B.....	30	22	59.0	18.5	4.9	1912	Biloxi, Miss.
34	231742		Ga. s.	Gertrude E.....	16	10	40.1	12.7	5.0	1932	Kennebunkport, Me.
35	200946		Ga. s.	Gertrude H.....	6	6	34.0	12.0	3.5	1904	Atlantic City, N. J.
36	225058		Ga. s.	Gertrude H.....	19	7	47.9	13.9	4.5	1925	Pascagoula, Miss.
37	228757		Ga. s.	Gertrude H.....	10	8	37.7	11.1	4.1	1929	Fortescue, N. J.
38	215268		Ga. s.	Gertrude L.....	20	14	50.9	15.0	4.0	1917	Detroit, Mich.
39	224194		Ol. s.	Gertrude O.....	24	16	53.8	15.0	6.2	1924	Lubec, Me.
40	226343	WGEY	Ol. s.	Gertrude S.....	59	40	65.9	17.0	8.0	1927	Gig Harbor, Wash.
41	208716		Ol. s.	GERTRUDE T.....	77	52	65.6	15.1	6.2	1911	Erie, Pa.
42	229734		Ga. s.	Gertrude W.....	10	6	31.9	10.1	4.9	1930	Forked River, N. J.
43	210808		Ol. s.	Gertrude De Costa.....	103	70	102.5	23.0	10.6	1912	Essex, Mass.
44	229241		Ol. s.	Gertrude Parker.....	115	78	93.3	21.6	10.7	1929do.....
45	96402		Ol. s.	Gertrude B. Shaw.....	28	19	51.2	14.1	6.5	1898	Bordentown, N. J.
46	229547	WHFN WIEP	Ol. s.	Gertrude L. Thebaud..... ⁺	137	93	115.8	25.2	12.2	1930	Essex, Mass.
47	229297		Ol. s.	Gertrude M. Faul..... [⊙]	126	86	100.5	21.0	10.2	1930do.....
48	86588		Ga. s.	Gerty.....	10	7	40.5	12.3	3.1	1901	Greenback, Va.
49	207105		Ol. s.	Gervase A.....	12	8	33.0	10.5	4.6	1909	Mantowoc, Wis.
50	211373		Ga. s.	Get The Hook.....	14	10	35.5	10.6	5.2	1913	Tacoma, Wash.
51	205118		Ga. s.	Ghost.....	13	7	59.0	11.0	6.5	1908	Dubuque, Iowa.
52	211714		Ga. s.	Giant.....	7	7	29.0	9.7	3.6	1913	Bridgeport, Conn.
53	210574		Ga. s.	Giant II.....	49	40	64.8	16.0	7.1	1912	Seattle, Wash.
54	222049		Ga. s.	Giant II.....	13	10	38.5	12.4	7.0	1922	Bridgeport, Conn.
55	215402		Ga. s.	Gler-Ho.....	16	12	43.0	10.5	5.5	1911	Toms River, N. J.
56	233676		Ga. s.	Gigi.....	24	7	44.0	15.6	5.0	1935	Fernandina, Fla.
57	232572		Ga. s.	Gigolet.....	10	8	39.9	8.8	3.7		Unknown.
58	231341		Ga. s.	Gigolo.....	23	15	53.8	12.3	6.1	1931	Brooklyn, N. Y.

¹ Formerly ga. s. Chesapeake.
² Formerly ga. s. Navy Launch 6457.

³ Formerly ga. s. Gertrude S.

Line No.	Service	Crew	Horse-power	Name of owner	Home port	Address of owner
1	Cod.	19	400	Trawler Georgetown (Mass.)	Boston, Mass.	21 Fish Pier.
2	Fsh.	8	40	Pearl Tadich	Tacoma, Wash.	2411 North Thirtieth Street.
3	Fsh.	1	20	A. L. Brush	Ketchikan, Alaska	Box 1401.
4	Pas.	1	b 25	John Mulcahy	New York, N. Y.	112-23 Astoria Boulevard, Corona, N. Y.
5	Tow.	2	40	G. E. Phillips	New Orleans, La.	Jonesville, La.
6	Cod.	1	24	William Moritz	New York, N. Y.	59 West One hundred and second Street.
7	Fsh.	2	30	Emelius B. Lake	New London, Conn.	15 Smith Street.
8	Fsh.	4	b 60	George Acalinovich	Los Angeles, Calif.	230 Fourteenth Street, San Pedro, Calif.
9	Oys.	1	24	Arie Van Van Essendelft	New York, N. Y.	West Sayville, N. Y.
10	Pas.	1	50	Harry W. Pearson	do.	12 Fir Place, New Rochelle, N. Y.
11	Tow.	2	60	T. M. Beyer	New Orleans, La.	Slidell, La.
12	Cod.	5	28	Ernest W. Darling	Portland, Me.	Cundys Harbor, Me.
13	Pas.	1	b 70	Georgine M. Moore	Tampa, Fla.	3001 Manhattan Boulevard.
14	Frt.	2	100	Pacific-Portland and Cement Co. (Calif.)	San Francisco, Calif.	111 Sutter Street.
15	Pas.	1	65	Thurman Gray	Rockland, Me.	South Brooksville, Me.
16	Frt.	1	24	W. H. Rowe	Newport News, Va.	Achilles, Va.
17	Fsh.	2	b 40	Joe Fletcher	Port Huron, Mich.	Au Sable, P. O. Oscoda, Mich.
18	Oys.	4	24	Henry Fountain	Gulfport, Miss.	221 Kellar Avenue, Biloxi, Miss.
19	Cod.	9	230	Geraldine & Phyllis (Mass.)	Boston, Mass.	15 Fish Pier, South Boston, Mass.
20	Pas.	1	25	Olin Smith	New York, N. Y.	Islip, N. Y.
21	Fsh.	2	24	South Fish Co. (Fla.)	Tampa, Fla.	Fort Myers, Fla.
22	Fsh.	1	15	W. Riley Lewis	Cambridge, Md.	Honga, Md.
23	Frt.	2	10	Edward W. Rabby	Mobile, Ala.	Coden, Ala.
24	Frt.	3	30	Miami, Fish & Ice Co. (Fla.)	Miami, Fla.	401 Southwest First Avenue.
25	Msc.	1	35	A. R. Maeser	Juneau, Alaska	Haakensack, Minn.
26	Fsh.	1	35	Chinook Packing Co. (Wash.)	Astoria, Ore.	Chinook, Wash.
27	Fsh.	1	15	Clarence Buller	Galveston, Tex.	Pisacios, Tex.
28	Tow.	3	45	Jacksonville Forwarding Co. (Fla.)	Jacksonville, Fla.	Foot Laura Street.
29	Frt.	2	30	Marine Launch Co. (Md.)	Baltimore, Md.	603 South Broadway.
30	Pas.	1	40	Francis J. Gross	New York, N. Y.	378 Lincoln Place, (B).
31	Fsh.	2	90	Carl Albert Anderson	Philadelphia, Pa.	113 North Vermont Avenue, Atlantic City, N. J.
32	Fsh.	1	16	Albert Lindvog	Sitka, Alaska	Sitka, Alaska
33	Oys.	5	30	Bernard Taltavull	Gulfport, Miss.	737 East Beach, Biloxi, Miss.
34	Pas.	2	100	Andrew C. Smurrage	Gloucester, Mass.	13 Russell Avenue.
35	Pas.	1	24	Alexander Parker	Philadelphia, Pa.	Parkertown, N. J.
36	Fsh.	2	22	Tom Johnson	Mobile, Ala.	Coden, Ala.
37	Pas.	1	47	Thomas E. Ackley	Philadelphia, Pa.	Salem, N. J.
38	Tow.	2	40	Harry J. Bureau	Detroit, Mich.	General Delivery, Trenton, Mich.
39	Cod.	7	80	H. L. McFarland	Gloucester, Mass.	Beverly, Mass.
40	Fsh.	6	120	Sebastian Stuart Fish Co. (Wash.)	Ketchikan, Alaska	Seattle, Wash.
41	Fsh.	3	225	Lake Fish Corporation (Mich.)	Port Huron, Mich.	Alpena, Mich.
42	Pas.	1	35	George W. Wagner	Philadelphia, Pa.	Waretown, N. J.
43	Cod.	24	180	O'Hara Vessels (Mass.)	Boston, Mass.	22 Fish Pier, South Boston, Mass.
44	Cod.	14	230	The Gertrude Parker (Mass.)	do.	13 Fish Pier, South Boston, Mass.
45	Tow.	2	100	Tug Gertrude B. Shaw Corporation (Del.)	Wilmington, Del.	211 Market Street, Laurel, Del.
46	Cod.	20	180	Schooner Gertrude L. Thebaud (Mass.)	Gloucester, Mass.	37 Rogers Street.
47	Cod.	14	275	Charles M. Fauci	Boston, Mass.	272 Northern Avenue.
48	Oys.	2	20	Isner Birch	Cape Charles, Va.	Chincoteague, Va.
49	Fsh.	3	b 30	Walter J. Allie	Milwaukee, Wis.	1100 Seventieth Street, Two Rivers, Wis.
50	Fsh.	1	36	Gifford Closs	Ketchikan, Alaska	Box 347.
51	Frt.	1	50	Barrett Boat Works	Dubuque, Iowa	Foot Franklin Avenue, St. Louis, Mo.
52	Fsh.	1	15	William P. Dodge	Newport, R. I.	New Shoreham, R. I.
53	Fsh.	3	80	Stuart Corporation (Wash.)	Ketchikan, Alaska	
54	Fsh.	1	b 30	Einar Unander	New York, N. Y.	Greenport, L. I., N. Y.
55	Msc.	1	b 40	Wiley Soarks	Tampa, Fla.	c/o W. C. Flowers, 114 Case Street.
56	Fsh.	2	b 75	S. Litrico	Fernandina, Fla.	Box 399.
57	Pas.	1	48	Anthony Roncarl	New York, N. Y.	22 Bent Avenue, Port Ches- ter, N. Y.
58	Frt.	2	1,050	James Duffy	Philadelphia, Pa.	53 South Sherman Street, Wilkes-Barre, Pa.

† Hattie Killam.
Formerly st. s. Inspector.
Bill.

‡ Formerly ga. y. Margo.

Line No.	Official No.	Signal and radio-call letters	Rig	Name of vessel	Tonnage		Register dimensions			When built	Where built
					Gross	Net	Length	Breadth	Depth		
					Feet						
1	230568		Ol. s.	GILBERT	32	22	54.7	14.2	6.8	1931	Baltimore, Md.
2	230504		Ga. s.	Gilbert S.	9	6	46.8	11.2	3.3	1914	Sarah, Va.
3	86297		Ga. s.	Gilbert Hirsch	10	9	35.0	14.0	3.7	1894	Sayville, N. Y.
4	221335		Ga. s.	Gillman D.	78	63	59.4	21.3	8.4	1921	Cherry Home, Mich.
5	86525		Ga. s.	Gimbel	9	8	32.1	13.9	4.0	1900	Port Republic, N. J.
6	208406		Ga. s.	Gina	16	11	40.4	12.4	5.1	1911	Tacoma, Wash.
7	232812		Ol. s.	Gina V. II	17	6	39.5	13.0	4.6	1932	Fernandina, Fla.
8	85408		Ga. s.	Gipsy	12	8	38.6	14.3	4.4	1875	Charleston, S. C.
9	86345		Ol. s.	Giralda	144	98	109.3	20.0	11.7	1896	Port Jefferson, N. Y.
10	227219		Ol. s.	Giullo Cesare	14	5	40.4	13.1	4.7	1928	San Francisco, Calif.
11	219779		Ga. s.	Giuseppe	17	14	47.0	14.8	3.4	1919	Tarpon Springs, Fla.
12	230295		Ol. s.	Giuseppe Padre	14	5	41.0	12.4	4.9	1918	San Pedro, Calif.
13	213880		Ol. s.	Glacier	17	13	38.9	11.4	6.5	1916	Ballard, Wash.
14	213995		Ga. s.	Glacier	14	8	46.3	11.3	3.3	1916	Portland, Oreg.
15	229780		Ga. s.	Glacier No. 2	23	18	40.0	14.3	4.4	1920	Cordova, Alaska
16	227977		Ga. s.	Gladene III	14	12	46.0	9.2	3.0	1922	McHenry, Ill.
17	226715		Ol. s.	Gladiator	53	36	62.1	16.7	7.9	1927	Tacoma, Wash.
18	232746		Ga. s.	Gladiator	14	7	51.9	11.1	3.5	1933	Olga, La.
19	227940		Ga. s.	Gladola	13	11	56.0	12.6	2.5	1922	McHenry, Ill.
20	233340		Ga. s.	Gladys	7	6	31.8	8.8	3.8		Unknown
21	8718		Ol. s.	¹ Gladys	28	19	60.0	13.0	6.2	1871	Philadelphia, Pa.
22	86634		Ga. s.	Gladys	11	10	35.9	11.2	4.8	1902	Fall River, Mass.
23	86640		Ga. s.	Gladys	10	7	33.2	13.4	3.8	1902	Tottenville, N. Y.
24	201997		Ga. s.	Gladys	11	7	38.7	10.4	5.0	1905	Belford, N. J.
25	202242		Ga. s.	Gladys	6	5	46.0	11.0	2.4	1903	St. Joseph, Mich.
26	205869		Ga. s.	Gladys	9	9	33.4	9.5	2.6	1908	Wit, N. C.
27	208837		Ga. s.	Gladys	6	5	28.0	13.1	3.0	1911	Sayville, N. Y.
28	215516		Ol. s.	Gladys	10	6	29.0	10.6	4.0	1917	Hydaburg, Alaska
29	222756		Ga. s.	Gladys	10	9	35.1	12.0	3.9	1923	Gig Harbor, Wash.
30	225415		Ga. s.	Gladys	10	6	35.0	9.6	4.6	1926	Seattle, Wash.
31	225622		Ga. w.	Gladys	54	39	62.6	12.0	2.7	1926	Lenoir City, Tenn.
32	228048		Ga. w.	Gladys	40	25	56.8	12.3	2.4	1928	Decatur, Ala.
33	230505		Ga. s.	Gladys	11	7	48.8	11.5	3.8	1916	Sarah, Va.
34	213867		Ga. s.	Gladys B.	18	13	45.9	16.0	3.8	1916	West-Norfolk, Va.
35	233706		Ga. s.	Gladys B. II	13	10	38.0	12.0	4.5	1935	Patchogue, N. Y.
36	224515		Ga. s.	Gladys G.	6	5	32.0	11.7	3.0	1925	Erie, Pa.
37	93398		Ol. s.	² Gladys L.	60	44	81.0	22.7	6.0	1903	Madison, Md.
38	229783		Ga. s.	Gladys and Maryetta	11	10	38.4	12.1	4.0	1930	Bowers, Del.
39	86361		Ga. s.	Gladys Whiting	21	13	58.0	16.5	4.9	1896	Orlolo, Md.
40	200805		Ga. s.	Gladys D. Rose	8	5	30.8	11.5	5.5	1903	Friendship, Me.
41	231598		Ga. s.	Glame	8	5	39.7	10.0	3.2	1932	Hudson, Md.
42	204316		Ga. s.	Gleaner	11	6	37.1	12.7	6.0	1907	Trescott, Me.
43	207322		Ga. s.	Glee	9	6	36.3	11.4	3.2	1910	St. Petersburg, Fla.
44	205167		Ga. s.	Glencove	21	5	52.4	15.0	4.1	1908	Glencove, Calif.
45	210606		Ga. s.	Glenda	25	19	46.5	10.4	5.2	1907	Muskegon, Mich.
46	86368		Ga. s.	Glendy Stewart	9	7	50.5	12.7	3.3	1896	Orlolo, Md.
47	210813	WFFJ	Ga. s.	Glenn	24	16	49.2	13.0	5.0	1912	Seattle, Wash.
48	232579		Ol. s.	Glenn	33	14	54.5	16.5	6.7	1933	Sausalito, Calif.
49	233805		Ga. s.	Glenn	9	6	25.2	9.3	3.4	1906	Marquette, Wis.
50	231224		Ga. s.	Glenn S. II	14	10	39.3	11.0	4.7	1931	New York, N. Y.
51	227532	KLFR	Ol. s.	Glenn-Mayne	431	239	142.0	31.6	14.4	1918	Somerset, Mass.
52	209680		Ga. s.	Glenwood	59	32	77.7	17.8	6.8	1912	Eliza Island, Wash.
53	209105		Ga. s.	Globe	13	9	52.0	12.3	3.4	1911	Astoria, Oreg.
54	209121		Ol. s.	Globe	23	19	43.5	11.6	4.4	1911	Toledo, Ohio
55	211766		Ga. s.	Globe	23	15	48.5	13.2	5.9	1913	Palacios, Tex.
56	203431		Ol. s.	⁴ Gloria	24	16	59.2	14.8	4.0	1906	Galveston, Tex.
57	215438		Ol. s.	⁵ Gloria	15	10	45.6	13.0	5.0	1917	Stockton, Calif.
58	217965		Ga. s.	Gloria	9	7	39.1	9.0	4.0	1918	Mukilteo, Wash.
59	229220		Ol. s.	Gloria	24	16	43.0	11.6	4.4	1929	Manitowoc, Wis.
60	229617		Ol. s.	Gloria	45	30	63.0	19.0	9.1	1930	Brooklyn, N. Y.
61	230072		Ga. s.	Gloria	14	12	37.6	12.0	4.4	1930	Hydaburg, Alaska
62	208560		Ga. s.	⁶ Gloria II	19	13	52.0	14.1	4.6	1911	Toms River, N. J.
63	227633		Ga. s.	Gloria II	20	16	38.2	12.6	6.7	1928	Tacoma, Wash.
64	221442		Ga. s.	Gloria III	13	8	64.5	10.5	2.3	1921	Clayton, N. Y.

¹ Formerly St. s. Edith.² Formerly schooner Miriam.³ Formerly ga. s. ^a Isabella.^b Kemse.

Line No.	Service	Crew	Horse-power	Name of owner	Home port	Address of owner
1	Tow.	2	120	Atlantic Gulf and Pacific Co. (W. Va.)	New York, N. Y.	15 Park Row.
2	Fsh.	1	24	Boyd Hall	Newport News, Va.	Peary, Va.
3	Fsh.	1	24	Theodore Brandt	New York, N. Y.	Sayville, N. Y.
4	Frt.	6	120	Cherry Growers' Factory (Mich.)	Grand Haven, Mich.	Northport, Mich.
5	Pas.	1	12	George H. Shaw	Philadelphia, Pa.	Goshon, N. J.
6	Fsh.	3	20	Kenal River Packing Co. (Wash.)	Seward, Alaska	Kenal, Alaska.
7	Fsh.	2	36	John Vergaggi	St. Augustine, Fla.	73 Valencia Street.
8	Tow.	2	20	D. J. Legare	Charleston, S. C.	Awensdaw, S. C.
9	Pas.	5	420	David Martin, Jr.	New York, N. Y.	2741 East Twenty-first Street (B).
10	Pas.	2	b 50	Atlas Imperial Diesel Engine Co. (Calif.)	San Francisco, Calif.	2896 Glascock Street, Oakland, Calif.
11	Fsh.	6	18	Joseph Matassini	Tampa, Fla.	1021 Riverside Boulevard.
12	Fsh.	5	b 40	Nick Adamo	San Diego, Calif.	1740 India Street.
13	Fsh.	4	45	Huns Roning	Ketchikan, Alaska	
14	Tow.	3	35	First Bank of Cordova (T. A.)	Juneau, Alaska	Cordova, Alaska.
15	Fsh.	1	27	do	do	do.
16	Pas.	1	20	Emily N. Hunter	Chicago, Ill.	McHenry, Ill.
17	Fsh.	9	b 90	John Breskovich	Tacoma, Wash.	2814 Carr Street.
18	Frt.	1	32	Nick Dinak	New Orleans, La.	Empire, La.
19	Pas.	1	20	Emily N. Hunter	Chicago, Ill.	McHenry, Ill.
20	Pas.	1	50	Elmer E. Stevens, Jr.	Philadelphia, Pa.	531 North New Jersey Avenue, Atlantic City, N. J.
21	Tow.	4	140	Warren L. Graham	Wilmington, Del.	927 Market Street.
22	Fsh.	2	24	Andrea Criscuolo	New Haven, Conn.	132 Wooster Street.
23	Frt.	1	25	Valvoline Oil Co. (N. J.)	New York, N. Y.	165 Broadway.
24	Pas.	2	40	John W. Hann	Philadelphia, Pa.	West Wildwood, N. J.
25	Msc.	1	50	G. E. Brading	Chicago, Ill.	3221 East Ninety-second Street.
26	Fsh.	1	12	George D. Jennette	Washington, N. C.	Seranton, N. C.
27	Fsh.	1	24	Anna C. Perkinson	New York, N. Y.	Patchogue, N. Y.
28	Fsh.	4	12	James M. Edenso	Ketchikan, Alaska	Hydaburg, Alaska.
29	Frt.	2	18	H. N. Forsythe	Tacoma, Wash.	Gig Harbor, Wash.
30	Fsh.	2	16	Martin Jacobsen	Seattle, Wash.	6558 Eighteenth Avenue, N.E.
31	Tow.	2	35	George H. Fisher	Chattanooga, Tenn.	Lenoir City, Tenn.
32	Fer.	3	25	Howard Powell	Mobile, Ala.	Guntersville, Ala.
33	Fsh.	2	25	W. J. Pugh	Newport News, Va.	Peary, Va.
34	Frt.	1	18	J. Edward Tyler, Jr.	Baltimore, Md.	261 South Haven Street.
35	Pas.	2	90	Clifford H. Smith	New York, N. Y.	51 St. Johns Place, Freeport, N. Y.
36	Fsh.	3	70	Henry C. Rechlin	Buffalo, N. Y.	234 Lincoln Avenue, Dunkirk, N. Y.
37	Frt.	5	75	A. J. Lewis	Reedville, Va.	Walnut Point, Va.
38	Fsh.	1	24	John Anold, Jr.	Wilmington, Del.	Little Creek, Del.
39	Frt.	2	48	R. R. Horsley	Newport News, Va.	4844 Washington Avenue.
40	Frt.	1	8	Eubertus H. Andrews	Rockland, Me.	Vinalhaven, Me.
41	Fsh.	1	27	William Smith	Cambridge, Md.	R. F. D. 3.
42	Frt.	1	24	Allen Fitzhenry	Eastport, Me.	Cutler, Me.
43	Frt.	1	16	M. C. Bird	Tampa, Fla.	St. Petersburg, Fla.
44	Tow.	1	b 50	A. F. Scott	San Francisco, Calif.	Rio Vista, Calif.
45	Fsh.	3	b 27	Bridge Fish Co. (Wis.)	Milwaukee, Wis.	Foot Ogden Avenue, Marinette, Wis.
46	Frt.	1	24	Shafter Evans	Crisfield, Md.	Rhodes Point, Md.
47	Fsh.	1	80	Libby, McNeill & Libby (Me.)	Seattle, Wash.	88 Hamlin Street.
48	Tow.	2	200	Norvin A. Fay	San Francisco, Calif.	Pier 3.
49	Fsh.	2	b 15	John E. Johnson	Milwaukee, Wis.	614 Cushman Street, Marinette, Wis.
50	Pas.	1	77	Anton Samuelsen	New York, N. Y.	223 McDowell Place.
51	Fsh.	14	b 700	Hartley Caldwell	Los Angeles, Calif.	121 South San Pedro Street.
52	Fsh.	3	30	Pacific American Fisheries (Del.)	Ketchikan, Alaska	South Bellingham, Wash.
53	Fsh.	1	40	Union Fishermen's Cooperative Packing Co. (Oreg.)	Astoria, Oreg.	324 Taylor Street.
54	Fsh.	4	b 54	Charles Platz, Jr.	Port Huron, Mich.	156 North First Street, Rogers City, Mich.
55	Fsh.	1	60	W. S. Kelly	Houston, Tex.	Seabrook, Tex.
56	Tow.	2	100	Edwards-Butcher Transportation Co.	do	111 Broadway.
57	Tow.	1	b 125	Basalt Rock Co. (Calif.)	San Francisco, Calif.	Eighth and River Streets, Napa, Calif.
58	Fsh.	1	35	Adabelle E. Carr	Sitka, Alaska	Bellingham, Wash.
59	Fsh.	3	45	Arthur Hanson	Milwaukee, Wis.	Washington Island, Wis.
60	Fsh.	4	100	Gustaf Arvid Gustafsson	New York, N. Y.	884 Fifty-fifth Street (B).
61	Fsh.	4	65	James E. Young	Ketchikan, Alaska	Hydaburg, Alaska.
62	Pas.	3	200	August W. Dege	New York, N. Y.	Jersey City, N. J.
63	Fsh.	2	30	Nordby Supply Co. (Alaska.)	Ketchikan, Alaska	
64	Pas.	1	160	Jay I. Gardner	Cape Vincent, N. Y.	Thousand Island Park, N. Y.

⁴ Formerly ga. s. Anita.

⁵ Formerly ga. s. Island Duchess.

⁶ Formerly ga. s. Toms River.

Line No.	Official No.	Signal and radio-call letters	Rig	Name of vessel	Tonnage		Register dimensions			When built	Where built
					Gross	Net	Length	Breadth	Depth		
					Feet			Feet			
1	208675		Ol. s.	Gloria B.	41	28	57.4	18.9	6.6	1911	Tottenville, N. Y.
2	227621		Ol. s.	Gloria H.	23	11	49.2	13.0	6.1	1928	Astoria, Oreg.
3	228090		Ga. s.	Gloria J.	14	8	38.3	12.0	4.4	1928	Houma, La.
4	225792		Ol. s.	Gloria O.	66	45	63.6	18.1	8.6	1926	Mariners Harbor, N. Y.
8	226277		Ol. s.	Gloria R.	53	36	68.6	17.6	8.5	1926	Los Angeles, Calif.
9	231396		Ga. s.	Gloria R.	12	8	48.1	12.0	4.0	1924	Laban, Va.
10	224163		Ga. s.	Gloria S.	10	8	28.7	11.6	4.6		Unknown
11	231756		Ga. s.	Gloria Ann.	23	15	42.5	13.0	6.1	1932	Seattle, Wash.
12	221297		Ol. s.	Gloria West.	87	59	104.7	14.7	8.4	1918	Puget Sound, Wash.
13	86643		Ga. s.	Gloriana	7	7	28.8	10.8	6.0	1902	Friendship, Me.
14	211059		Ol. s.	Gloriana	35	27	55.3	12.4	3.6	1913	Manitowoc, Wis.
15	211824		Ga. s.	Glorietta	14	10	49.8	9.9	5.0	1913	San Diego, Calif.
16	100614		Ol. s.	Glory	48	33	95.6	16.0	8.6	1896	Weymouth, Mass.
17	211243		Ga. s.	Glory	30	26	44.1	13.7	5.6	1913	Tacoma, Wash.
18	225653		Ga. w.	Glory	45	45	64.0	20.4	3.5	1926	Bellevue, Nebr.
19	225645		Ol. s.	Glory of the Sea	43	29	59.3	15.7	7.6	1926	Oig Harbor, Wash.
20	228017	WKEV	Ol. s.	Glory of the Seas	239	135	110.0	26.6	11.4	1928	Long Beach, Calif.
21	212735		Ol. s.	Gloucester	22	10	50.2	14.8	4.2	1914	Hampton, Va.
22	228106		Ga. s.	Gloucester Beauty	16	8	45.5	12.7	4.1		Unknown
23	212038		Ga. s.	Glovina	66	53	75.6	18.7	6.9	1914	Tacoma, Wash.
24	233378		Ol. s.	GMO Marconi	23	9	42.5	15.4	5.4	1934	Fernandina, Fla.
25	219935		Ga. s.	Gogebic	12	10	35.8	10.9	4.1	1920	Friday Harbor, Wash.
26	222837		Ga. s.	Go Getter	85	57	69.8	19.3	9.6	1923	Houghton, Wash.
27	230823		Ga. w.	GOKUM	27	27	50.0	16.0	3.5	1930	Dubuque, Iowa
28	224807		Ol. s.	Goldabell	33	22	53.1	16.0	6.1	1925	Everett, Wash.
29	220169		Ga. s.	Gold Star	9	6	32.5	11.6	4.2	1920	Chicago, Ill.
30	207096		Ga. s.	Golden	9	9	34.0	9.0	3.6	1904	Manitowoc, Wis.
31	227249		El. s.	Golden Age	779	490	226.8	44.0	15.9	1928	Alameda, Calif.
32	222472		Ga. s.	Golden Arrow	10	5	40.0	9.0	4.5		Unknown
33	226605		El. s.	Golden Bear	779	479	226.8	44.0	15.9	1927	Alameda, Calif.
34	209985		Ol. s.	Golden Eagle	17	11	48.8	13.7	5.3	1912	Oakland, Calif.
35	233536		Ga. w.	GOLDEN EAGLE FERRY	46	46	64.9	28.0	3.5	1934	East St. Louis, Ill.
36	214871		Ga. s.	Golden Gate	39	27	53.2	13.8	7.5	1917	Seattle, Wash.
37	222308		El. s.	Golden Gate	598	387	206.5	37.3	15.9	1922	Alameda, Calif.
38	224113		Ga. s.	Golden Gate	7	5	32.4	10.2	3.6	1924	Metlakatla, Alaska
39	206602		Ga. s.	Golden Girl	14	10	49.1	11.2	6.0	1909	Grand Rapids, Mich.
40	224148		Ol. s.	Golden Girl	22	15	39.7	10.8	4.5	1921	Sturgeon Bay, Wis.
41	229243		Ga. s.	Golden Glow	18	15	45.3	12.0	4.3	1921	San Diego, Calif.
42	232644		Ga. s.	Goldenhind	6	5	38.0	8.4	3.5	1933	Crisfield, Md.
43	219888		Ga. s.	Golden North	22	19	45.5	12.6	5.7	1920	Seattle, Wash.
44	226687		El. s.	Golden Poppy	779	479	226.8	44.0	15.9	1927	Alameda, Calif.
45	204778		Ga. s.	Golden Rod	16	14	41.0	10.7	3.8	1907	Hadlock, Wash.
46	211367		Ol. s.	Golden Rod	12	10	43.0	11.5	4.3	1913	Portland, Me.
47	220271		Ga. s.	Golden Rod II	9	8	40.0	10.0	4.8	1920	Saco, Me.
48	226767		El. s.	Golden Shore	779	479	226.8	44.0	15.9	1927	Alameda, Calif.
49	229437		Ga. s.	Golden Spear	11	9	33.4	10.9	3.6	1930	Ketchikan, Alaska
50	211466	KLFS	Ga. s.	Golden State	353	223	128.2	31.7	11.6	1913	Oakland, Calif.
51	225772		El. s.	Golden State	780	481	226.8	44.0	15.9	1926	Alameda, Calif.
52	228472		Ol. s.	Golden State	12	7	42.2	10.7	3.8	1920	Boston, Mass.
53	231494		Ol. s.	Golden State	15	10	41.3	12.0	5.4	1931	Manitowoc, Wis.
54	221482		Ga. w.	Golden Toad	14	13	36.0	10.0	2.5	1921	Louisville, Ky.
55	205060		Ol. s.	Golden West	14	9	43.9	14.3	3.6	1908	Alamitos Bay, Calif.
56	213987		Ga. s.	Golden West	40	24	47.4	16.2	3.8	1916	Oakland, Calif.
57	221985		Ga. s.	Golden West	10	6	38.6	10.3	4.2	1922	San Francisco, Calif.
58	222833		El. s.	Golden West	594	379	214.1	44.4	15.2	1923	Alameda, Calif.
59	222438		Ga. s.	Golden West	9	7	35.3	9.0	3.9	1922	Poulsbo, Wash.
60	223189		Ga. s.	Golden West	72	44	61.2	21.0	7.6	1923	St. Helens, Oreg.
61	223773		Ga. s.	Golden West	42	29	58.0	15.6	7.5	1924	Oig Harbor, Wash.
62	86522		Ga. s.	Goldie C.	33	22	66.0	18.6	5.4	1900	Fishing Island, Md.
63	211830		Ga. s.	Goldie W.	50	49	52.0	15.0	6.9	1913	Manitowoc, Wis.
64	86614		Ga. s.	Goldy Budd	13	12	41.0	15.4	4.0	1902	Atlantic City, N. J.

¹ Formerly ga. s. Pausch Bros. IV.

² Formerly ol. s. Hustler.

³ Formerly U. S. Navy subchaser 291.

⁴ Formerly U. S. Navy ga. s. Gloriana.

Motor Vessels

351

Line No.	Service	Crew	Horse-power	Name of owner	Home port	Address of owner
1	Oys.	4	120	J. Waldron Bayles	New York, N. Y.	Oyster Bay, N. Y.
2	Pas.	2	b 75	Robinson Roberts Co. (Calif.)	Los Angeles, Calif.	Rives Strong Building.
3	Fsh.	1	40	Pelican Lake Oyster & Packing Co., Ltd. (La.)	New Orleans, La.	Houma, La.
4	Tow.	7	320	Gloria O. Towing Corporation (N. Y.)	New York, N. Y.	West New Brighton, N. Y.
8	Fsh.	10	b 125	Nikola Percec	Los Angeles, Calif.	1330 West Twentieth Street, San Pedro, Calif.
9	Fsh.	3	20	W. W. Respass	Newport News, Va.	Grimstead, Va.
10	Fsh.	2	40	W. S. Conklin	New York, N. Y.	Riverhead, N. Y.
11	Fsh.	2	45	L. F. Miller	Seattle, Wash.	3203 Belvedere Avenue.
12	Fsh.	4	125	John S. York	do.	828 West Fifty-ninth Street
13	Frt.	1	9	Charles S. Robertson	Rockland, Me.	Vinal Haven, Me.
14	Fsh.	1	60	Ludlow A. White	Port Huron, Mich.	117 Oldfield Street, Alpena, Mich.
15	Frt.	1	45	J. D. & A. B. Spreckels Securities Co. (Calif.)	San Diego, Calif.	Union Building.
16	Pas.	5	350	Jacob Martin, Jr.	New York, N. Y.	1541 East Twenty-first Street (B).
17	Tow.	1	30	John S. Little	Seattle, Wash.	Friday Harbor, Wash.
18	Fer.	2	70	A. J. Knotts	St. Louis, Mo.	Festus, Mo.
19	Fsh.	8	60	John Mallich	Tacoma, Wash.	Route 1, Box 14, Gig Harbor, Wash.
20	Fsh.	12	400	Mary M. Carria	San Diego, Calif.	396 San Antonio Avenue, Point Loma, Calif.
21	Oys.	3	45	Paul Richardson	Wilmington, Del.	Bowers, Del.
22	Oys.	2	24	L. M. Marshall	Newport News, Va.	Glass, Va.
23	Fsh.	5	125	Northwestern Fisheries (Del.)	Seattle, Wash.	South Bellingham, Wash.
24	Fsh.	2	b 60	Felice Golino	St. Augustine, Fla.	Box 927
25	Fsh.	2	16	A. K. Frederickson	Seattle, Wash.	5229 Tallman Avenue.
26	Tow.	5	200	Pacific Spruce Corporation (Del.)	Newport, Oreg.	Northwestern Bank Build- ing, Portland, Oreg.
27	Tow.	2	b 84	Wisconsin Power & Light Co. (Wis.)	Millwaukee, Wis.	Madison, Wis.
28	Tow.	2	100	Mrs. Lewis Goldabell	Seattle, Wash.	316 Lombard Avenue, Ever- ett, Wash.
29	Pas.	1	40	Sara Earle	Chicago, Ill.	3924 North Rockwell Street.
30	Fsh.	1	18	Dorothy Sobota	do.	939 West Thirty-fourth Street.
31	Fer.	12	1,200	Southern Pacific Golden Gate Ferries (Calif.)	San Francisco, Calif.	65 Market Street.
32	Pas.	1	38	Frank Behringer	New York, N. Y.	553 Bushwick Avenue (B).
33	Fer.	12	b 1,200	Southern Pacific Golden Gate Ferries (Calif.)	San Francisco, Calif.	65 Market Street.
34	Tow.	1	b 110	Petaluma & Santa Rosa R. R. Co. (Calif.)	do.	Pier 9.
35	Fer.	1	60	Calhoun & St. Charles Ferry Co. (Mo.)	St. Louis, Mo.	Golden Eagle, Ill.
36	Fsh.	4	80	Libby, McNeill & Libby (Me.)	Seattle, Wash.	83 Hamlin Street.
37	Fer.	10	1,300	Southern Pacific Golden Gate Ferries (Calif.)	San Francisco, Calif.	65 Market Street.
38	Fsh.	1	15	James Mason	Ketchikan, Alaska	Metlakatla, Alaska.
39	Frt.	2	b 80	Marvin Zettel	Sault Ste. Marie, Mich.	Cedar River, Mich.
40	Fsh.	5	30	Alfred C. Weborg	Millwaukee, Wis.	R. F. 1, Ellison Bay, Wis.
41	Pas.	1	b 40	Angelo F. Boles	San Francisco, Calif.	418 Lincoln Avenue, Ala- meda, Calif.
42	Mso.	1	32	Roger A. Higgin	Crisfield, Md.	Columbia Avenue.
43	Fsh.	4	27	Nakat Packing Corporation (N. Y.)	Ketchikan, Alaska	Dexter Horton Building, Seattle, Wash.
44	Fer.	12	b 1,200	Southern Pacific Golden Gate Ferries (Calif.)	San Francisco, Calif.	65 Market Street.
45	Pas.	2	30	Lee C. Beck	Seattle, Wash.	Port Blakely, Wash.
46	Fsh.	1	48	Benjamin F. Berry	New Bedford, Mass.	Falmouth, Mass.
47	Frt.	2	32	Louis U. Grenier	Portland, Me.	Biddeford, Me.
48	Fer.	12	b 1,200	Southern Pacific Golden Gate Ferries (Calif.)	San Francisco, Calif.	65 Market Street.
49	Fsh.	2	23	Matheal J. Johnson	Ketchikan, Alaska	
50	Frt.	8	b 125	Union Fish Co. (Calif.)	San Francisco, Calif.	141 Clay Street.
51	Fer.	12	b 1,200	Southern Pacific Golden Gate Ferries (Calif.)	do.	65 Market Street
52	Fsh.	1	b 30	Gen Quok Yan	do.	601 Fairfax Avenue.
53	Tow.	2	b 60	Great Lakes Dredge & Dock Co. (N. J.)	Duluth, Minn.	Exchange Building.
54	Pas.	3	6	Carry B. Kleier	Louisville, Ky.	186 Crescent Avenue.
55	Tow.	1	60	Star & Crescent Boat Co. (Calif.)	San Diego, Calif.	California Theatre Building.
56	Frt.	1	b 45	George A. Gibson	San Francisco, Calif.	43 Miner Avenue, Stockton, Calif.
57	Fsh.	1	20	Mi Sum	do.	145 Waverly Place.
58	Fer.	9	1,300	Southern Pacific Golden Gate Ferries (Calif.)	San Francisco, Calif.	65 Market Street.
59	Fsh.	2	16	United States-Alaska Packing Co. (Wash.)	Seattle, Wash.	2012 Smith Tower.
60	Frt.	4	100	Wm. Crone	Eureka, Calif.	Requa, Calif.
61	Fsh.	5	80	Alaska Pacific Salmon Company (Nev.)	Ketchikan, Alaska	
62	Frt.	1	24	A. H. Bratton	Norfolk, Va.	Deltaville, Va.
63	Fsh.	5	b 75	Herman Wisch	Millwaukee, Wis.	817 North Fifth Street, Sho- boygan, Wis.
64	Oys.	2	36	State of New Jersey	Philadelphia, Pa.	c/o Board of Shell Fisheries, Trenton, N. J.

¹ Formerly ga. s. Indolent.

² Formerly ga. s. America.

³ Formerly ga. s. Flor De Italia.

⁴ Formerly U. S. Navy ga. s. No. 8145.

Line No.	Official No.	Signal and radio-call letters	Rig	Name of vessel	Tonnage		Register dimensions			When built	Where built
					Gross	Net	Length	Breadth	Depth		
1	224054		Ga. s.	Go Lucky	13	11	35.6	9.6	3.5	1919	New York, N. Y.
2	85762	WTBP	Ol. s.	¹ Goliath	177	84	111.9	21.0	12.6	1883	Philadelphia, Pa.
3	212888		Ol. s.	Gony	18	12	41.4	12.1	5.4	1915	Seattle, Wash.
4	217574		Ga. s.	Gony	43	13	67.8	16.6	5.7	1919	Oakland, Calif.
5	226485		Ol. s.	Gony	10	6	34.1	9.1	5.4	1927	Utsalady, Wash.
6	203868	Ga. s.	Good Boy	15	12	36.6	12.4	4.0	1907	Ballard, Wash.	
7	233858	Ga. s.	Goodlife	8	5	30.0	9.4	4.3	1935	Tacoma, Wash.	
8	203026	Ol. s.	Good Luck	106	55	94.2	23.6	9.5	1906	East Boothbay, Me.	
9	223212	Ga. s.	Good Partner II	17	11	38.2	11.3	4.6	1923	Metlakatla, Alaska	
10	224224	Ga. s.	Good Time	11	7	38.0	11.9	4.9	1921	Staten Island, N. Y.	
11	226431	Ga. s.	Goodwill	9	6	33.1	11.7	4.5	1927	Astoria, Oreg.	
12	223295	Ol. w.	Goodwin	27	27	58.8	15.5	3.9	1923	Turner, Kans.	
13	227141	Ga. s.	Goose	29	20	59.8	16.0	5.2	1927	Mystic, Conn.	
14	228526	Ol. s.	¹ Gopher State	15	10	41.6	12.0	5.9	1929	Manitowoc, Wis.	
15	210612	Ga. s.	Gorden T	7	6	33.0	9.1	3.4	1911	Pensaukee, Wis.	
16	210149	Ga. s.	Gordon	40	27	55.5	17.0	4.5	1912	Williston, N. C.	
17	225513	Ol. s.	¹ Gordon D	18	12	40.4	11.6	6.2	1926	Tacoma, Wash.	
18	211737	Ga. s.	Gordon K	10	10	33.0	10.0	3.0	1908	New Haven, Conn.	
19	221802	Ga. s.	Gordon T	21	14	43.4	13.3	3.6	1921	Stanwood, Wash.	
20	223816	Ga. s.	Gordon T	15	11	40.0	12.2	4.4	1924	Mystic, Conn.	
21	130993	Ol. s.	⁴ Gorham H. Whitney	38	26	57.0	14.9	7.8	1902	Essex, Mass.	
22	209047	Ga. s.	Gosome	7	6	34.2	13.0	3.0	1911	Sayville, N. Y.	
23	225314	Ol. s.	Gossoon	145	51	110.8	24.9	11.5	1926	Essex, Mass.	
24	211487	Ga. s.	⁵ Gotham	14	7	40.7	12.0	5.5	1913	East Boothbay, Me.	
25	226088	El. s.	⁶ GOTHAM	405	268	145.6	37.1	12.7	1926	Camden, N. J.	
26	204206	Ga. s.	Gotland	8	5	32.6	8.8	3.8	1906	Manitowoc, Wis.	
27	203024	Ga. s.	Governor	32	22	52.7	17.4	6.2	1906	Stratford, Conn.	
28	206210	Ga. s.	Governor	14	10	41.4	11.9	4.9	1909	Tacoma, Wash.	
29	211999	Ol. s.	Governor	27	18	47.2	15.3	5.8	1914	Gig Harbor, Wash.	
30	217020	Ga. s.	Governor	10	7	42.3	11.0	3.7	1915	Baltimore, Md.	
31	223792	Ga. s.	Governor	7	5	35.2	9.2	4.5	Unknown	Unknown	
32	86554	Ol. s.	Governor M. B. M	14	8	48.0	15.2	4.0	1901	San Francisco, Calif.	
33	85581	Ga. s.	Governor Cook	5	5	28.5	12.5	3.0	1879	Patchogue, N. Y.	
34	136819	Ol. s.	⁷ Gov. Douglas	38	21	56.6	16.4	6.4	1900	Essex, Mass.	
35	230887	Ol. s.	Gov. Hartley	38	26	49.6	15.5	6.6	1931	Seattle, Wash.	
36	231674	Ol. s.	Gov. McCLURG	76	69	64.5	34.0	4.3	1932	Warsaw, Mo.	
37	226087	El. s.	GOVERNOR MOORE	405	268	145.6	37.1	12.7	1926	Camden, N. J.	
38	85508	Ga. s.	Governor Stone	9	7	39.0	12.6	3.3	1877	Pascagoula, Miss.	
39	227365	Ol. s.	⁸ Governor Al. Smith	92	63	85.4	21.7	10.5	1928	Essex, Mass.	
40	130262	Ol. s.	⁹ Gov. Albert C. Ritchie	747	384	193.5	36.0	13.3	1883	Newburgh, N. Y.	
41	231871	Ga. s.	Gov. Isaac I. Stevens	10	9	33.5	8.9	3.8	1932	Seattle, Wash.	
42	233009	Ga. s.	Governor John H. McGraw	8	5	33.4	8.6	3.7	1915	Vancouver, Wash.	
43	231829	Ga. s.	Gov. John R. Rogers	19	15	41.3	10.7	5.3	1926	Seattle, Wash.	
44	218482	Ga. s.	Gowan	9	7	32.0	9.2	4.5	1909	Bremerton, Wash.	
45	226379	Ol. s.	Gowan	40	27	58.9	15.6	6.9	1927	Gig Harbor, Wash.	
46	86218	Ga. s.	Grace	13	7	50.5	13.7	3.4	1892	Fairmount, Md.	
47	86432	Ga. s.	Grace	11	9	35.5	13.6	4.4	1898	Port Republic, N. J.	
48	201270	Ga. w.	Grace	16	8	55.0	14.5	2.5	1904	New Orleans, La.	
49	203662	Ga. s.	Grace	15	12	45.0	12.8	3.1	1906	Crittenden, Va.	
50	205328	Ga. s.	Grace	9	6	39.8	11.0	3.6	1908	Port Madison, Wash.	
51	212425	Ga. s.	Grace	13	9	43.0	12.0	3.4	1914	Wrangell, Alaska	
52	213322	Ga. s.	Grace	15	10	50.0	11.8	4.2	1915	St. Helens, Oreg.	
53	224329	Ol. s.	GRACE	86	58	72.5	19.1	9.4	1924	Baltimore, Md.	
54	225305	Ol. s.	Grace	41	27	52.8	13.6	6.4	1925	Manitowoc, Wis.	
55	228527	Ol. s.	Grace	24	16	41.3	14.8	6.8	1929	St. Augustine, Fla.	
56	230824	Ga. s.	Grace	7	6	39.2	9.0	2.9	1914	Buxton, N. C.	
57	233006	Ga. s.	Grace	9	6	30.9	9.0	4.4	1927	Tarpon Springs, Fla.	
58	233645	Ga. s.	Grace	7	5	36.8	10.0	3.5	Unknown	Unknown	
59	228165	Ga. s.	Grace A	15	12	39.6	12.2	5.2	1928	Amesbury, Mass.	
60	231720	Ga. w.	Grace D	18	18	56.3	14.0	2.6	1932	Shippingport, Pa.	
61	231498	Ol. s.	Grace F	72	49	89.8	19.0	8.0	1932	Essex, Mass.	

¹ Formerly
^a st. s. George W. Pride.
^b ol. s. Vigilant.
^c U. S. Navy ol. s. Vigilant.
^d ol. s. Vigilant.

⁵ Formerly ol. s. Sands
⁶ Formerly ol. s. Nellie.
⁷ Formerly ga. s. Nellie.
⁸ Formerly ga. s. Polarine.

Line No.	Service	Crew	Horse-power	Name of owner	Home port	Address of owner
1	Pas.	1	40	Chaney W. Merkle.....	Grand Haven, Mich.	c/o North Side ⁴ Grocery, Holland, Mich.
2	Tow.	8	450	Oary-Davis Tug & Barge Co. (Wash.).....	Seattle, Wash.	Pier A.
3	Fsh.	5	30	Louis Reeland.....	do.....	Olalla, Wash.
4	Fsh.	2	b 110	Alaska Packers Association (Calif.).....	Juneau, Alaska.	111 California Street, San Francisco, Calif.
5	Fsh.	2	10	J. A. Christensen.....	Sitka, Alaska.	Stanwood, Wash.
6	Fsh.	4	20	Northwestern Fisheries (Del.).....	Seattle, Wash.	South Bellingham, Wash.
7	Fsh.	2	20	Sam Tokarczyk.....	Tacoma, Wash.	6908 South Tacoma Avenue.
8	Fsh.	18	90	William H. Chester.....	New York, N. Y.	301 Union Street (B).
9	Fsh.	4	30	Wards Cove Packing Co. (Alaska).....	Ketchikan, Alaska.	
10	Msc.	2	50	Seaboard Sand & Gravel Corporation (N. Y.).....	New York, N. Y.	30 Vesey Street.
11	Pas.	1	20	J. W. Buskala.....	Astoria, Oreg.	Eden, Wash.
12	Msc.	4	50	Stewart Sand Co. (Mo.).....	Kansas City, Mo.	City Bank Building.
13	Pas.	6	600	Alexander Seasberg.....	Philadelphia, Pa.	1291 Lafayette Street, Cape May, N. J.
14	Tow.	3	b 45	Great Lakes Dredge and Dock Co. (N. J.).....	Duluth, Minn.	Exchange Building.
15	Fsh.	3	b 15	Walter W. Kreshefske.....	Milwaukee, Wis.	Pensaukee, Wis.
16	Tow.	3	60	Saunders & Cox.....	Washington, N. C.	North Market Street.
17	Fsh.	4	45	M. B. Dahl.....	Juneau, Alaska.	Hood Bay, Alaska.
18	Fsh.	1	20	Joseph A. King.....	New York, N. Y.	Montauk, L. I., N. Y.
19	Tow.	1	40	Tom Moore Boom Co. (Wash.).....	Seattle, Wash.	1640 West Forty-sixth Street.
20	Fsh.	2	50	Howard A. Dodge.....	Fall River, Mass.	Box 92, Warren, R. I.
21	Tow.	3	150	Bay State Dredging & Contracting Co. (Mass.).....	Boston, Mass.	62 Condor Street, East Boston, Mass.
22	Oys.	2	16	Frank Rogers.....	New York, N. Y.	Bayport, N. Y.
23	Cod.	31	230	O'Hara Vessels (Me.).....	Boston, Mass.	23 Fish Pier, South Boston, Mass.
24	Tnk.	1	35	Socony-Vacuum Oil Co. (N. Y.).....	New York, N. Y.	26 Broadway.
25	Fer.	6	b 700	Electric Ferries (N. J.).....	do.....	420 Lexington Avenue.
26	Fsh.	2	24	Thomas Jacobson.....	Grand Haven, Mich.	Frankfort, Mich.
27	Frt.	4	50	Socony-Vacuum Oil Co. (N. Y.).....	New York, N. Y.	26 Broadway.
28	Tow.	3	65	Gilkey Bros. Towing Co. (Wash.).....	Seattle, Wash.	Anacortes, Wash.
29	Fsh.	7	40	Both Fisheries Corporation (Del.).....	do.....	Foot of Wall Street.
30	Msc.	1	40	Arundel Corporation (Md.).....	Baltimore, Md.	Pier 2, East Pratt Street.
31	Oys.	1	55	John Hart.....	Philadelphia, Pa.	Port Norris, N. J.
32	Tow.	1	85	M. S. Lauritzen.....	San Francisco, Calif.	409 South Fifth Street, Richmond, Calif.
33	Fsh.	1	10	Leonard Pauwe.....	New York, N. Y.	West Sayville, N. Y.
34	Tnk.	2	45	East Coast Oil & Transport Co. (Me.).....	Bath, Me.	General delivery.
35	Fsh.	7	75	Rudolph Franulovich.....	Seattle, Wash.	Anacortes Wash.
36	Pas.	1	90	Governor McClurg Ferry Lines (Mo.).....	St. Louis, Mo.	1108 East Broadway, Columbia, Mo.
37	Fer.	6	b 700	Electric Ferries (N. J.).....	New York, N. Y.	420 Lexington Avenue.
38	Fsh.	2	16	Thomas Burns.....	Mobile, Ala.	Heron Bay, Bayou la Batre, Ala.
39	Cod.	12	150	Cururu Vessel Co. (Mass.).....	Gloucester, Mass.	Fort Wharf.
40	Fer.	3	1,440	Clalborne-Annapolis Ferry Co. (Md.).....	Annapolis, Md.	Clalborne, Md.
41	Ptl.	1	100	State of Washington.....	Seattle, Wash.	c/o B. M. Brennan, Director of Division of Fisheries, 414 Bell Street Terminal.
42	Ptl.	2	90	do.....	do.....	Do.
43	Ptl.	1	100	do.....	do.....	Do.
44	Fsh.	1	14	William Stratton.....	do.....	427 First Avenue, West.
45	Fsh.	4	65	Buchan & Heinen Packing Co. (Wash.).....	Ketchikan, Alaska.	Port Armstrong, Alaska.
46	Frt.	1	24	W. W. Ward.....	Norfolk, Va.	Messick, Va.
47	Pas.	1	48	Jacob Schnitzel.....	Philadelphia, Pa.	124 North Vermont Avenue, Atlantic City, N. J.
48	Frt.	4	20	Dunbar-Dukate Co. (La.).....	New Orleans, La.	822 Perdido Street.
49	Frt.	1	24	J. F. Green.....	Norfolk, Va.	Urbanna, Va.
50	Msc.	1	25	H. L. Simonds.....	Juneau, Alaska.	Bellingham, Wash.
51	Fsh.	1	35	Wrangell Packing Co. (Alaska).....	Wrangell, Alaska.	
52	Frt.	1	50	Columbia River Packers Association (Oreg.).....	Astoria, Oreg.	Foot Sixth Street.
53	Tow.	5	300	Grace S. S. Co. (Del.).....	New York, N. Y.	10 Hanover Square.
54	Fsh.	5	b 100	Ole K. Olsen.....	Grand Haven, Mich.	Frankfort, Mich.
55	Fsh.	2	45	Fred Hanson.....	St. Augustine, Fla.	Box 745.
56	Frt.	1	12	E. D. Williams.....	Elizabeth City, N. C.	Burton, N. C.
57	Pas.	1	30	Roy Noblit.....	Tampa, Fla.	432 Orange Street, Tarpon Springs, Fla.
58	Frt.	2	20	C. M. Booker.....	Cape Charles, Va.	Cheriton, Va.
59	Cod.	4	24	Sebastian Aiello.....	Gloucester, Mass.	Beach Court.
60	Tow.	1	32	Fred Devore.....	Pittsburgh, Pa.	Shippingport, Pa.
61	Cod.	12	150	Frank Favalaro.....	Gloucester, Mass.	Commercial Street.

⁴ Formerly el. s. Charles W. Culkin.
⁷ Formerly ol. s. Empress.

⁶ Formerly ol. s. Mary Teresa Carmela.
⁸ Formerly ol. s. Newburgh.

Line No.	Official No.	Signal and radio-call letters	Rig	Name of vessel	Tonnage		Register dimensions			When built	Where built
					Gross	Net	Length	Breadth	Depth		
					Feet						
1	222713		Ga. w.	Grace H.	10	8	30.0	7.9	1.9	1923	Memphis, Tenn.
2	228549		Ol. s.	Grace H.	40	27	51.4	14.1	6.3	1929	Manitowoc, Wis.
3	231132		Ga. s.	Grace L.	11	7	36.6	11.5	3.4	1927	Westbrook, Conn.
4	233443		Ga. s.	Grace M.	7	6	33.0	9.6	2.4	1934	Morahead City, N. C.
5	216328		Ga. s.	Grace P.	22	11	45.6	14.3	5.1	1918	San Francisco, Calif.
6	212234		Ga. s.	Grace V.	7	7	27.6	8.9	3.4	1914	Little Suamico, Wis.
7	203485		Ga. s.	Grace W.	11	9	38.4	9.5	3.0	1906	Frankfort, Mich.
8	207519		Ga. s.	Grace and Alice	31	19	52.6	17.5	5.9	1910	Calais, Me.
9	200016		Ga. s.	Grace and Amy	48	23	65.2	22.6	3.7	1909	Redwood City, Calif.
10	220341		Ga. s.	Grace and Lucy	8	6	37.0	11.8	2.8	1920	Noank, Conn.
11	214417		Ga. s.	Grace Darling	11	7	48.7	12.3	3.5	1916	Annapolis, Md.
12	200305		Ol. s.	Grace Fordham	20	13	45.4	16.0	3.0	1903	Greenport, N. Y.
13	203459		Ga. s.	Grace Stiles	6	6	30.3	11.4	3.0	1906	Tuckerton, N. J.
14	222079		Ga. s.	Grace B. Garrison	9	8	35.6	11.1	3.5	1922	Fairton, N. J.
15	212175		Ol. s.	Grace M. Cribby	28	15	59.1	13.8	6.3	1914	Thomaston, Me.
16	206899		Ol. s.	Grace M. Denton	18	12	42.3	15.5	5.3	1909	Baldwin, N. Y.
17	231045		Ga. s.	Grace P. Lowndes	26	18	52.4	18.6	4.2	1931	Stratford, Conn.
18	85802		Ga. s.	Grace S. Mackey	16	13	38.7	15.1	4.2	1883	Port Washington, N. Y.
19	215263		Ga. s.	Graceland	10	7	37.7	11.3	4.0	1917	Emerson, Mich.
20	85441		Ga. s.	Gracie	12	11	38.0	14.0	4.0	1873	Boothbay, Me.
21	86033		Ga. s.	Gracie	11	5	38.6	15.0	4.1	1889	Goshen, N. J.
22	86107		Ga. s.	Gracie	25	14	58.0	17.7	5.0	1890	St. Michaels, Md.
23	86252		Ga. s.	Gracie	8	8	34.0	11.0	5.3	1893	Brooksville, Me.
24	207925		Ga. s.	Gracie	6	5	44.4	10.8	2.4	1909	Pecan Island, La.
25	212537		Ga. s.	Gracie D.	6	6	34.3	9.1	2.4	1914	Bette, N. C.
26	85933		Ga. s.	Gracie G.	21	8	57.0	13.5	5.1	1886	Eastport, Me.
27	223244		Ga. w.	Gracie M.	26	16	60.5	12.9	2.6	1923	Golconda, Ill.
28	86275	KGRV	Ol. s.	Gracie S. [⊙]	91	52	83.0	24.7	10.2	1893	San Francisco, Calif.
29	86016		Ga. s.	Gracie and Emily	9	7	33.5	14.4	3.8	1888	Patchogue, N. Y.
30	234044		Ga. s.	Gradol	11	7	38.8	10.5	3.7	1935	Monie, Md.
31	224318		Ga. s.	Grady S.	23	13	47.1	16.4	3.8	1924	Valparaiso, Fla.
32	225617		Ol. s.	Gramercy	64	43	63.8	18.8	7.4	1926	Tottenville, N. Y.
33	211403		Ol. s.	Granada	11	9	34.5	11.1	4.3	1913	Jacksonville, Fla.
34	224655		Ga. w.	Grand	16	14	54.5	12.0	2.5	1924	Clarington, Ohio.
35	212391		Ga. s.	Granda	17	14	38.4	12.3	4.8	1914	Poulsbo, Wash.
36	218373		Ol. s.	Grand Marshall	128	70	108.0	23.6	11.2	1919	Essex, Mass.
37	202705		Ga. s.	Grand Rapids	14	10	53.0	13.2	3.9	1905	Holly, Fla.
38	204196		Ga. s.	Grant	14	10	47.2	12.3	4.5	1907	Seattle, Wash.
39	219720		Ga. s.	Grant	8	5	31.6	9.2	4.0	1920	do
40	225264		Ol. s.	Grant	51	42	61.4	16.4	7.8	1925	do
41	228644		Ga. s.	Grant H.	11	7	36.4	10.5	5.1	1929	Doty, Wash.
42	222232		Ga. s.	Grant Bethel	8	5	42.0	11.9	2.8	1922	Long Branch, N. J.
43	223325		Ga. s.	Grasouk	7	6	32.6	8.6	3.6	1923	Charleston, S. C.
44	231558		Ga. s.	Gratia	10	7	39.5	10.7	4.3	1916	Los Angeles, Calif.
45	219904		Ol. s.	Gravina Point	59	31	71.6	17.1	5.0	1920	Vancouver, Wash.
46	226252		Ga. c.	Gray	23	23	58.3	15.1	3.0	1927	Alicia, Pa.
47	233498		Ga. s.	Gray Dawn	12	9	33.2	11.0	3.3	1921	Green Bay, Wis.
48	231983		Ga. s.	Gray Dawn II	14	13	36.4	14.0	3.0	1928	Brooklyn, N. Y.
49	232564		Ga. s.	Gray Eagle	20	15	48.7	10.2	2.0	1929	Yazoo City, Mass.
50	230315		Ga. s.	Gray Sea	14	15	40.1	10.3	4.2		Puget Sound, Wash.
51	212295		Ga. s.	Grayling	23	16	43.5	13.4	5.6	1914	Seattle, Wash.
52	213271		Ga. s.	Grayling	28	11	59.4	12.5	6.7	1915	East Boothbay, Me.
53	224534		Ol. s.	Grayling	36	24	53.4	15.4	6.9	1925	Gig Harbor, Wash.
54	220007		Ga. s.	Grayling	21	12	50.0	13.7	6.4	1927	Damariscotta, Me.
55	85886		Ol. s.	Grasia Cerino	11	7	42.0	15.2	3.0	1885	Biloxi, Miss.
56	210826		Ga. s.	Great Western Power Company No. 4.	10	7	39.4	10.9	4.8	1912	Oakland, Calif.

¹ Formerly ol. s. John Morrissey.
² Formerly ga. s. W. O. E.

³ Formerly ga. s. Mitsuo.
⁴ Makamura.

Line No.	Service	Crew	Horsepower	Name of owner	Home port	Address of owner
1	Pas.	1	6	Sara B. Frasier.....	St. Louis, Mo.....	920 South Main Street, St. Charles, Mo.
2	Fsh.	4	b 75	John M. Hanrath, sr.....	Milwaukee, Wis.....	Box 71, Michigan Avenue, Frankfort, Mich.
3	Fsh.	1	40	Walter H. Libby.....	Hartford, Conn.....	Duck Island, Clinton, Conn.
4	Fsh.	2	25	S. F. McCotter and Sons.....	Beaufort, N. C.....	Vandemere, N. C.
5	Fsh.	1	100	Northern Fisheries (Wash.).....	San Francisco, Calif.....	141 Clay Street.
6	Fsh.	2	b 15	Oliver Brunette.....	Milwaukee, Wis.....	Big Suamico, Wis.
7	Pas.	2	12	Geo. Waters, jr.....	Grand Haven, Mich.....	Frankfort, Mich.
8	Frt.	2	20	Joseph H. York.....	Portland, Maine.....	91 School Street, South Portland, Maine.
9	Frt.	1	54	S. H. Frank & Co. (Calif.).....	San Francisco, Calif.....	416 Battery Street.
10	Fsh.	1	40	David L. Whittemore.....	New Bedford, Mass.....	Falmouth, Mass.
11	Frt.	3	9	Robert H. Witt.....	Annapolis, Md.....	Edgewater, Md.
12	Oys.	4	45	Ernest E. Ball.....	New York, N. Y.....	Greenport, N. Y.
13	Msc.	1	8	Harry Cox.....	Philadelphia, Pa.....	Tuckerton, N. J.
14	Fsh.	2	24	Charles I. Young.....	do.....	15 Marion Street, Bridgeton, N. J.
15	Frt.	1	45	Consolidated Lobster Co. (Mass.).....	Boston, Mass.....	280 Northern Avenue.
16	Fsh.	4	69	Roger Carman.....	New York, N. Y.....	6 Bayview Avenue, Baldwin, N. Y.
17	Oys.	3	80	Lowndes Oyster Co. (Conn.).....	Bridgeport, Conn.....	Seaview Avenue, East Norwalk, Conn.
18	Fsh.	1	24	William H. Verity.....	New York, N. Y.....	49 Larrabee Avenue, Oyster Bay, N. Y.
19	Frt.	2	16	Francis J. Dacey.....	Duluth, Minn.....	415 Lake Avenue South.
20	Frt.	1	15	Ralph L. Hall.....	Rockland, Me.....	Stockton Springs, Me.
21	Oys.	3	18	Charles Johnson, jr.....	Philadelphia, Pa.....	Newport, N. J.
22	Oys.	6	30	Caleb T. Davis.....	Wilmington, Del.....	Little Creek, Del.
23	Frt.	1	7	Wilbur R. Young.....	Rockland, Me.....	11 Wood Street, Camden, Me.
24	Msc.	1	50	Alvin Dyson.....	Lake Charles, La.....	Abbeville, La.
25	Fsh.	9	12	Ira Willis.....	Beaufort, N. C.....	Harkers Island, N. C.
26	Frt.	3	32	C. W. Kinghorn.....	Portland, Maine.....	Kittery, Maine.
27	Tow.	2	40	Y. H. Ferguson.....	Louisville, Ky.....	Dycusburg, Ky.
28	Plt.	5	142	San Francisco Bar Pilots Benevolent and Protective Association (Calif.).....	San Francisco, Calif.....	Pier 7.
29	Oys.	1	10	Sidney R. Smith.....	New York, N. Y.....	Greenport, N. Y.
30	Msc.	2	40	O. P. Webster.....	Annapolis, Md.....	Solomons, Md.
31	Tow.	3	24	Mrs. J. E. Allen.....	Pensacola, Fla.....	Niceville, Fla.
32	Tow.	6	150	Connors Marine Co. (N. Y.).....	New York, N. Y.....	21 West Street.
33	Tow.	2	30	Rufus H. Mooney.....	Tampa, Fla.....	8001 Tyson Street.
34	Tow.	2	40	G. E. Radar.....	Pittsburgh, Pa.....	Zanesville, Ohio.
35	Fsh.	3	20	Astoria & Puget Sound Canning Co. (Wash.).....	Juneau, Alaska.....	South Bellingham, Wash.
36	Cod.	25	120	United Fisheries Vessels Co. (Mass.).....	Gloucester, Mass.....	3 Bruce Place.
37	Pas.	2	46	James E. Jerauld.....	Pensacola, Fla.....	1442 East Lloyd Street.
38	Fsh.	6	40	Booth Fisheries Co. (Del.).....	Seattle, Wash.....	Pier 11B, foot Wall Street.
39	Frt.	2	12	Harold Lorentzen.....	do.....	R. F. D. Box 163-V, Port Blakely, Wash.
40	Fsh.	8	100	Jacob Knutsen.....	do.....	455 North Forty-fourth Street.
41	Fsh.	1	20	Oscar Halverson.....	do.....	General delivery, Doty, Wash.
42	Pas.	1	35	James B. Much.....	Philadelphia, Pa.....	1700 Shore Road, Linwood, N. J.
43	Tow.	2	36	William Johnson & Co. (S. C.).....	Charleston, S. C.....	Foot Laureno Street.
44	Pas.	2	b 35	Charles D. Klipp.....	Los Angeles, Calif.....	1820 East One hundred and Thirty-first Street, Compton, Calif.
45	Fsh.	5	120	Shepard Point Packing Co. (Wash.).....	Seward, Alaska.....	Cordova, Alaska.
46	Fer.	1	25	Grays Landing Ferry Co. (Pa.).....	Pittsburgh, Pa.....	435 Fifth Avenue.
47	Fsh.	3	b 28	Bart J. Rettig.....	Milwaukee, Wis.....	308 West North Street, Crown Point, Ind.
48	Pas.	1	24	David C. Stouder.....	St. Augustine, Fla.....	1015 Del Street, Fort Pierce, Fla.
49	Fsh.	2	12	E. Helsel.....	Baton Rouge, La.....	Dos Glaise, Iberville Parish, La.
50	Pas.	1	b 25	Jacob J. Geng.....	San Francisco, Calif.....	228 Forest Avenue, Palo Alto, Calif.
51	Fsh.	5	40	Otto Blindpage.....	Ketchikan, Alaska.....	Box 1026.
52	Frt.	1	65	R. J. Peacock Canning Co. (Me.).....	Eastport, Me.....	Water Street, Lubec, Me.
53	Fsh.	8	45	Dominic Baretich.....	Tacoma, Wash.....	2315 North Thirtieth Street.
54	Msc.	1	50	M. L. Gray.....	Belfast, Me.....	Harborside, Me.
55	Fsh.	3	60	Vincent Dimare.....	Galveston, Tex.....	1426 Avenue D.
56	Pas.	1	b 30	Great Western Power Co. (Calif.).....	San Francisco, Calif.....	245 Market Street.

* Formerly U. S. Navy gas. No. 3426.

* Formerly gas. s. Crowley No. 18.

Line No.	Official No.	Signal and radio-call letters	Rig	Name of vessel	Tonnage		Register dimensions			When built	Where built
					Gross	Net	Length	Breadth	Depth		
1	212906		Ga. s.	Great Western Power Company No. 5.	10	7	39.2	12.0	4.9	1914	Oakland, Calif.
2	216031		Ga. s.	Grebe	41	14	67.8	16.6	5.7	1918	do.
3	214568		Ol. s.	Greek Girl	15	12	41.2	14.4	3.2	1912	Bay St. Louis, Miss.
4	233023		Ga. s.	Greek Girl	8	6	32.7	12.2	3.5	1920	Black Water, Fla.
5	107706		Ga. s.	Green Dragon	14	10	49.0	10.2	4.1	1901	Port Washington, N. Y.
6	219563		Ol. s.	GREENE	292	199	146.3	20.2	10.9	1920	Long Island City, N. Y.
7	233563		Ga. s.	Greenhead	13	11	36.9	10.6	5.1	1928	Port Clinton, Ohio.
8	229214		Ol. s.	GREENSBURG	179	121	98.0	24.2	10.6	1929	Wilmington, Del.
9	211881		Ga. s.	Green Toad	9	6	30.8	11.5	4.3	1913	Olympia, Wash.
10	227201		Ol. s.	GREENWICH VILLAGE	245	167	99.4	29.5	10.8	1927	Brooklyn, N. Y.
11	226132		El. s.	GRENVILLE KANE	405	268	145.6	37.1	12.7	1926	Camden, N. J.
12	205416		Ga. s.	Grey Goose	19	13	54.5	12.7	7.8	1908	Stamford, Conn.
13	86341		Ol. s.	Greyhound	13	11	41.0	13.2	3.2	1894	Patchogue, N. Y.
14	202264		Ga. s.	Grey Hound	7	5	38.4	12.0	2.6	1905	Tampa, Fla.
15	207147		Ga. s.	Greyhound	9	6	34.4	11.4	4.8	1902	Saunderstown, R. I.
16	207323		Ga. s.	Greyhound	10	10	65.0	7.0	3.3	1910	Rising Sun, Ind.
17	225706		Ga. w.	Greyhound	73	34	58.0	14.0	3.0	1926	Newport, Ark.
18	226888		Ga. s.	Greyhound	14	9	44.5	10.3	3.2	1927	St. Petersburg, Fla.
19	233616		Ga. s.	Greyhound	9	6	32.9	10.2	4.0	1934	Vineyard Haven, Mass.
20	208940		Ol. s.	Grifwold	22	16	54.0	13.1	5.0	1911	West Mystic, Conn.
21	221209		Ga. s.	Grizzly II	56	38	61.7	17.0	8.0	1921	Seattle, Wash.
22	233213		Ga. s.	Grocery Ark	29	28	40.2	14.3	1.5	1923	do.
23	220147		Ol. s.	Groth	15	10	41.5	10.5	5.3	1920	Poulsbo, Wash.
24	232738		Ga. s.	Grover	9	7	29.0	8.4	3.2	1921	La Pointe, Wis.
25	233905		Ga. s.	Grover G.	16	10	43.9	13.8	4.4	1923	Armburg, Va.
26	85911		Ga. s.	Grover Cleveland	10	8	40.4	13.0	3.7	1885	New Orleans, La.
27	86009		Ga. s.	Grover Cleveland	32	15	60.5	19.4	5.4	1890	Bridgeton, N. J.
28	85040		Ga. s.	Growler	9	8	31.3	14.1	3.4	1886	Bay Shore, N. Y.
29	215666		Ga. s.	Guemes	82	73	48.6	22.8	6.5	1917	Anacortes, Wash.
30	86409		Ga. s.	Guess	14	10	37.4	12.6	5.0	1898	Stratford, Conn.
31	85642		Ol. s.	Guide	54	39	80.0	14.4	4.8	1881	Tottenville, N. Y.
32	211295		Ga. s.	Guide	15	13	40.9	11.4	4.0	1913	Tacoma, Wash.
33	231824		Ol. s.	Guide	38	18	62.3	14.9	7.0	1907	Bayonne, N. J.
34	86427		Ga. s.	Gulldford	15	15	44.5	15.3	3.6	1896	Pocomoke City, Md.
35	211663		Ga. s.	Gulf	10	10	37.2	10.5	3.8	1913	Beaumont, Tex.
36	227796	WRBF	Ol. s.	GULFBIRD	10,208	6,326	511.7	69.5	36.7	1928	Haverton Hill-on-Tees, England.
37	227009		Ol. s.	Gulf Breeze	54	31	68.6	14.5	6.0	1927	Rockport, Tex.
38	227282		Ol. s.	GULFCO	58	35	66.8	16.7	6.3	1926	South Jacksonville, Fla.
39	225390	KFZY	Ol. s.	GULFCREST	8,916	5,537	460.4	65.3	38.3	1926	Camden, N. J.
40	233481		Ga. s.	Gulfhart	9	6	36.8	10.9	3.1	1931	Atlantic City, N. J.
41	227978	WJCO	Ol. s.	GULFHAWK	10,208	6,326	511.7	69.5	36.7	1928	Haverton Hill-on-Tees, England.
42	230607		Ga. s.	Gulfpass	33	26	47.0	14.1	6.7	1931	Norfolk, Va.
43	230698		El. w.	GULFMIST	227	192	131.8	32.2	6.0	1931	South Jacksonville, Fla.
44	226315	KGEJ	Ol. s.	GULFRIDE	12,510	7,834	525.0	74.3	31.6	1927	Kearny, N. J.
45	232858		Ga. s.	Gulf Service	12	10	36.0	13.0	3.4		Cuba
46	226286		Ol. s.	GULFSPRAY	379	197	136.2	27.1	11.2	1927	Chester, Pa.
47	226287		Ol. s.	GULFSprite	379	197	136.2	27.1	11.2	1927	do.
48	233550		Ga. s.	Gulf Stream	8	7	29.6	10.4	3.7	1934	Miami, Fla.
49	221767		Ol. s.	Gulfwind	80	44	61.9	21.4	6.7	1921	Jacksonville, Fla.
50	228046	WJCP	Ol. s.	GULFWING	10,208	6,326	511.7	69.5	36.7	1928	Haverton Hill-on-Tees, England.
51	229870		Ga. s.	Gulnara	10	9	40.8	9.8	3.5	1918	Alviso, Calif.
52	227000		Ga. s.	Gulf of Maine	14	10	38.4	12.0	5.0	1927	Mystic, Conn.
53	219527	KOZM	Ol. s.	GULF OF VENEZUELA	6,629	4,124	425.0	57.2	33.1	1919	Oakland, Calif.
54	232085		Ga. s.	Gunvor	7	6	29.4	9.3	3.5	1924	Tacoma, Wash.
55	212259		Ol. s.	Gurnet	70	46	58.6	18.0	6.3	1914	Boothbay Harbor, Me.

1 Formerly ga. s. Ohintoc.

2 August.

3 Formerly ga. s.

4 Green Dragon.

5 U. S. Navy Green Dragon.

6 Formerly ol. s. P. R. R. No. 17.

7 Formerly ga. y. Valeda.

8 Formerly ga. s. Hessie.

9 Formerly British cl. s. Gulfbird.

Line No.	Service	Crew	Horse-power	Name of owner	Home port	Address of owner
1	Tow.	1	b 50	Great Western Power Co. (Calif.)	San Francisco, Calif.	245 Market Street
2	Fsh.	3	110	Alaska Packers Association (Calif.)	Juneau, Alaska	111 California Street, San Francisco, Calif.
3	Fsh.	4	36	Chas. R. Gibson	Corpus Christi, Tex.	620 Water Street.
4	Fsh.	2	10	Tarsis Rossis	Apalachicola, Fla.	
5	Pas.	3	75	Bergie L. Kauffman	Philadelphia, Pa.	Collingswood, N. J.
6	Frt.	6	440	Blue Ribbon Oil & Transportation Corporation (Del.)	New York, N. Y.	c/o Charles S. Kendrick, 21 West Street.
7	Pas.	1	125	Fred P. Nichterlein	Philadelphia, Pa.	Tuckerton, N. J.
8	Tow.	6	750	Pennsylvania R. R. Co. (Pa.)	New York, N. Y.	Jersey City, N. J.
9	Tow.	1	14	David Whitener	Tacoma, Wash.	Route 1, Shelton, Wash.
10	Fer.	2	300	City of New York	New York, N. Y.	c/o Department of Plant and Structures, Municipal Building.
11	Fer.	6	b 700	Electric Ferries (N. J.)	do.	420 Lexington Avenue.
12	Pas.	2	40	William M. Gosman	Boston, Mass.	57 Wetacomet Road, Waban, Mass.
13	Pas.	1	60	Andrew Neskovits	New York, N. Y.	148-20 Liberty Avenue, Jamaica, L. I., N. Y.
14	Msc.	4	18	City of Key West	Key West, Fla.	703 Eaton Street.
15	Fsh.	1	18	Axel Kohler	Providence, R. I.	44 Seymour Street.
16	Tow.	2	90	John W. Whitlock, jr.	Evansville, Ind.	Rising Sun, Ind.
17	Tow.	5	60	P. A. Hall	Memphis, Tenn.	Augusta, Ark.
18	Pas.	2	400	Bayboro Marine Ways Co. (Fla.)	Tampa, Fla.	St. Petersburg, Fla.
19	Fsh.	3	100	Joseph F. Authier, jr.	Vineyard Haven, Mass.	
20	Pas.	2	45	Helen Grady	New York, N. Y.	935 St. Nicholas Avenue.
21	Fsh.	2	100	F. Nordland	Seattle, Wash.	2358 West Fifty-eighth Street.
22	Msc.	1	20	August Jeper	do.	4125 Burnside Avenue, N. W.
23	Fsh.	2	40	Ole Simpson	Astoria, Ore.	Knappa, Ore.
24	Fsh.	2	b 75	Evald Heinonan	Duluth, Minn.	Herbster, Wis.
25	Oys.	2	24	Lloyd Todd	Crisfield, Md.	239 North Somerset Avenue.
26	Fsh.	2	30	Charles J. Cain	Mobile, Ala.	Bayou la Batre, Ala.
27	Oys.	10	36	Christian Johnson, Estate of	Philadelphia, Pa.	c/o Edna F. Johnson, Greenwich, N. J.
28	Fsh.	1	18	Harrison B. Watts	New York, N. Y.	Bay Shore, N. Y.
29	Fer.	2	75	W. H. Bessner	Seattle, Wash.	1414 Tenth Street, Anacortes, Wash.
30	Pas.	2	35	Stanley Stevens	New York, N. Y.	424 Bellmore Avenue, Bellmore, N. Y.
31	Tow.	4	100	D. E. Little	Jacksonville, Fla.	30 East Bay Street.
32	Fsh.	4	20	Hidden Inlet Canning Co. (Alaska)	Juneau, Alaska	c/o Hood Bay Canning Co., Angoon, Alaska.
33	Frt.	2	36	J. W. Marshall	Newport News, Va.	West Point, Va.
34	Frt.	1	24	W. E. Gilliam	Norfolk, Va.	Carrollton, Va.
35	Frt.	3	22	Gulf Refining Co. (La.)	New Orleans, La.	Mooringsport, La.
36	Tnk.†	33	3,200	Gulf Refining Co. (Tex.)	Port Arthur, Tex.	Gulf Office Building.
37	Frt.	2	140	Frank T. Brady	Corpus Christi, Tex.	Brady Building, San Antonio, Tex.
38	Tnk.	2	120	Gulf Refining Co. (Tex.)	Pittsburgh, Pa.	Seventh Avenue and Grant Street.
39	Tnk.	39	b 4,000	do.	Port Arthur, Tex.	Gulf Office Building.
40	Frt.	1	125	Gulf Refining Co. (Tex.)	Philadelphia, Pa.	1516 Locust Street.
41	Tnk.†	40	3,260	do.	Port Arthur, Tex.	Do.
42	Tnk.	1	130	do.	Pittsburgh, Pa.	Seventh Avenue and Grant Street.
43	Tnk.	8	360	do.	do.	Do.
44	Tnk.	43	b 4,200	do.	Port Arthur, Tex.	Gulf Office Building.
45	Tnk.	1	33	C. D. Leffler	Miami, Fla.	618 Brickell Avenue.
46	Tnk.	9	400	Gulf Refining Co. (Tex.)	Port Arthur, Tex.	Gulf Office Building.
47	Tnk.	9	400	do.	do.	Do.
48	Pas.	1	70	C. W. Baughn	Miami, Fla.	Thirteenth Street and Fourth Avenue, Hialeah, Fla.
49	Frt.	2	66	do.	Pittsburgh, Pa.	Seventh Avenue and Grant Street.
50	Tnk.†	40	3,260	do.	Port Arthur, Tex.	Gulf Office Building.
51	Pas.	1	b 100	Karl E. Hennig	San Francisco, Calif.	25 Baker Street.
52	Tnk.	1	40	Gulf Refining Co. (Tex.)	Portland, Me.	601 Danforth Street.
53	Tnk.†	37	28,000	do.	Port Arthur, Tex.	Gulf Office Building.
54	Fsh.	1	14	Thorvald Larsen	Ketchikan, Alaska	Box 1504.
55	Frt.	2	175	Casco Bay Lines (Me.)	Portland, Me.	Customhouse Wharf.

† Formerly Cuban sloop La Dichosa
 † Formerly Li. s. {a Douglas Water Truck No. 1.
 {b Seminola.

* Formerly st. s. Miskianza.

Line No.	Official No.	Signal and radio-call letters	Rig	Name of vessel	Tonnage		Register dimensions			When built	Where built
					Gross	Net	Length	Breadth	Depth		
					Feet						
1	233538		Ga. s.	Gusta.....	6	5	31.0	8.7	3.9	1933	Muscongus, Me.....
2	226435	WIEV	Ga. s.	Guy Junior.....	50	34	58.6	16.5	5.6	1927	Houghton, Wash.....
3	203834		Ga. s.	Gwendolyn.....	15	10	44.7	10.3	4.8	1903	Vallejo, Calif.....
4	233900		Ga. s.	Gwenie F.....	12	8	45.0	11.5	4.2	1935	Deale, Md.....
5	80617	WJFP	Ol. s.	Gwylan.....	63	43	69.0	16.4	7.7	1902	Tacoma, Wash.....
6	231122		Ga. s.	Gwyn.....	17	11	42.5	12.4	3.7	1930	Supply, N. C.....
7	211151		Ol. s.	Gyda Elsa.....	67	26	74.2	17.5	7.6	1913	Milton, Del.....
8	218268		Ga. s.	Gypsie.....	9	6	43.7	9.5	3.5	1901	New York, N. Y.....
9	80526		Ga. s.	Gypsy.....	33	31	51.0	15.1	4.7	1900	Atlantic City, N. J.....
10	222263		Ga. s.	Gypsy.....	11	9	33.0	8.0	2.4	1922	Scow Bay, Alaska.....
11	228769		Ga. s.	Gypsy.....	8	6	34.2	9.5	3.4	1924	St. James, Mich.....
12	226168		Ga. s.	Gypsy.....	23	19	47.7	10.0	5.6	1910	Puget Sound, Wash.....
13	230134		Ga. s.	Gypsy.....	8	6	32.0	10.0	3.4	1911	Tacoma, Wash.....
14	224078		Ga. s.	H. P.....	8	5	33.8	11.1	2.6	1923	Houma, La.....
15	231014		Ga. s.	H. F. 1.....	9	8	37.5	10.3	3.7	1918	Sea Isle City, N. J.....
16	231915		Ga. s.	H. F. 2.....	9	8	37.5	10.3	3.7	1918	do.....
17	209479		Ga. s.	H. B. D.....	14	13	39.0	9.8	4.5	1908	Little Suamico, Wis.....
18	216906		Ga. s.	H. W. D.....	12	9	37.2	12.3	3.0	1915	Montegut, La.....
19	218176		Ga. s.	H. W. S. W.....	7	6	25.5	8.2	3.1	1914	Green Bay, Wis.....
20	230569		Ga. s.	H. F. Co. 1.....	8	7	37.7	10.2	3.4	1918	Salisbury, Md.....
21	230570		Ga. s.	H. F. Co. 2.....	8	5	37.4	9.8	3.6	1917	do.....
22	223347		Ga. s.	H. & H.....	10	7	36.7	10.6	5.1	1923	Tacoma, Wash.....
23	225398		Ga. w.	H. & R.....	20	17	62.0	16.0	2.8	1926	New Haven, Mo.....
24	226169		Ga. s.	H. & C. No. 2.....	11	8	36.2	9.3	3.0	1926	Hawesville, Ky.....
25	224446		Ol. w.	H. & C. Ferry.....	42	27	64.7	26.0	3.6	1926	do.....
26	231636		Ga. s.	H-10 Water Taxi 1.....	14	9	44.7	10.4	4.8	1932	Los Angeles, Calif.....
27	225839		Ga. s.	H-10 Water Taxi 3.....	11	7	38.8	8.3	5.4	1922	do.....
28	225972		Ga. s.	H-10 Water Taxi 4.....	14	9	42.8	9.0	5.5	1923	do.....
29	226850		Ga. s.	H-10 Water Taxi 5.....	13	8	42.6	9.5	5.2	1925	do.....
30	226243		Ga. s.	H-10 Water Taxi 7.....	7	5	45.3	10.3	6.7	1925	do.....
31	225083		Ga. s.	H-10 Water Taxi 8.....	13	9	47.6	10.2	6.1	1925	do.....
32	225851		Ga. s.	H-10 Water Taxi 9.....	11	7	42.7	9.2	4.6	1926	do.....
33	225062		Ga. s.	H-10 Water Taxi 10.....	12	8	42.6	9.2	4.8	1926	do.....
34	226905		Ga. s.	H-10 Water Taxi 11.....	14	9	45.5	10.2	4.9	1927	do.....
35	225963		Ga. s.	H-10 Water Taxi 12.....	12	8	42.5	9.2	4.8	1926	do.....
36	225964		Ga. s.	H-10 Water Taxi 13.....	13	8	42.6	9.2	5.0	1926	do.....
37	226972		Ga. s.	H-10 Water Taxi 14.....	14	9	45.5	10.2	4.9	1927	do.....
38	226372		Ga. s.	H-10 Water Taxi 15.....	13	8	42.5	10.0	4.9	1927	do.....
39	226915		Ga. s.	H-10 Water Taxi 16.....	13	11	42.5	10.0	4.9	1927	Long Beach, Calif.....
40	227051		Ga. s.	H-10 Water Taxi 17.....	13	8	49.9	11.0	5.1	1927	do.....
41	227784		Ga. s.	H-10 Water Taxi 18.....	11	6	41.0	10.0	4.4	1926	do.....
42	229675		Ga. s.	H-10 Water Taxi 19.....	9	6	46.8	12.1	2.9	1930	Los Angeles, Calif.....
43	231265		Ga. s.	H-10 Water Taxi 20.....	14	9	42.8	10.2	5.9	1931	do.....
44	90571		Ol. s.	H. Eppinger.....	90	64	80.0	27.5	6.2	1901	San Francisco, Calif.....
45	225978		Ol. s.	H. Waterhill.....	22	19	41.5	12.0	4.7	1926	Manitowoc, Wis.....
46	207824		Ga. s.	H. A. Deery.....	24	17	48.6	16.4	4.2	1910	Charleston, S. C.....
47	212967		Ga. s.	H. A. Johnson.....	11	7	31.0	12.2	5.7	1915	Swans Island, Me.....
48	207890		Ol. s.	H. B. Burger, jr.....	14	14	46.0	11.0	4.8	1910	Manitowoc, Wis.....
49	207216		Ga. s.	H. B. Jones.....	43	33	56.2	14.0	6.5	1910	Seattle, Wash.....
50	225597		Ol. s.	H. C. Drewer.....	54	37	59.8	20.0	6.6	1926	Amburg, Va.....
51	231001		Ga. s.	H. C. James.....	34	23	56.8	15.6	5.4	1931	Ocean City, N. J.....
52	209154		Ga. s.	H. O. Lowery.....	8	5	42.1	10.4	3.2	1911	Tilghmans, Md.....
53	223045		Ga. w.	H. C. Minor.....	9	9	46.4	11.6	2.4	1919	Knoxville, Tenn.....
54	90485		Ga. s.	H. C. Price.....	11	10	37.4	15.8	4.0	1900	Patchogue, N. Y.....
55	224551		Ga. s.	H. C. Townsend.....	137	94	126.3	18.0	9.3	1882	Glasgow, Scotland.....
56	217008		Ga. s.	H. F. Rogers.....	45	23	62.0	18.3	5.3	1918	Deep Creek, Va.....
57	232121		Ol. s.	H. G. Koch.....	23	11	48.7	11.7	4.5	1932	New Orleans, La.....

1 Formerly ga. s. ^{(a) Sussex.}
 2 U. S. Navy Sussex.
 3 Sussex.
 4 Formerly ^{(a) U. S. Navy st. s. No. 867}
 (b) ga. s. Scallop
 5 Formerly ga. s. Glenn.

6 Formerly ga. s. Whiz Bang II.
 7 Formerly ga. s. Carino.
 8 Formerly ga. s. Eagle.
 9 Formerly ol. s. Cummins.
 10 Formerly ga. s. Liebra.
 11 Formerly ga. s. Lark.

Line No.	Service	Crew	Horsepower	Name of owner	Home port	Address of owner
1	Pas.	1	45	Wilton McGray	Rockland, Me.	Damariscotta Mills, Me.
2	Fsh.	9	100	Libby, McNeill & Libby (Me.)	Seattle, Wash.	88 Hamlin Street.
3	Frt.	1	b 45	O. A. Lauritzen	San Francisco, Calif.	Antioch, Calif.
4	Msc.	2	60	Luther Ward	Annapolis, Md.	Deale, Md.
5	Tow.	3	200	American Tug Boat Co. (Wash.)	Seattle, Wash.	City Dock, Everett, Wash.
6	Fsh.	2	45	George L. Dicksey	Wilmington, N. C.	109 Castle Street.
7	Fsh.	7	75	Albert Hansen	New York, N. Y.	45-12 Sixth Avenue (B).
8	Pas.	2	85	Robert R. Still	do.	149 Neptune Avenue, Jersey City, N. J.
9	Pas.	2	35	Elsie E. Niess	Philadelphia, Pa.	3164 Frankford Avenue.
10	Msc.	2	20	Carstens Packing Co. (Me.)	Petersburg, Alaska	Tacoma, Wash.
11	Fsh.	2	30	Wilfred O'Brien	Grand Haven, Mich.	St. James, Mich.
12	Fsh.	1	100	Roy J. Kimbel	Tacoma, Wash.	Box 68, Route 1, Shelton, Wash.
13	Fsh.	1	12	Louie Edwards	Sitka, Alaska	c/o Sitka Cold Storage Co. Houma, La.
14	Fsh.	2	18	Charley Domangue	New Orleans, La.	119 Forty-sixth Street, Sea Isle City, N. J.
15	Fsh.	6	30	Antonino Curatolo	Philadelphia, Pa.	Reeds Beach, N. J.
16	Fsh.	1	20	E. S. Howell	do.	885 Velp Avenue, Green Bay, Wis.
17	Msc.	2	b 15	Harvey E. Andersen	Milwaukee, Wis.	Cut Off, La.
18	Frt.	2	20	Henry Defelice	New Orleans, La.	924 McDonald Street, Green Bay, Wis.
19	Msc.	2	b 12	Waterways Engineering Corporation (Wis.)	Milwaukee, Wis.	206 Atlantic Avenue, North Wildwood, N. J.
20	Fsh.	5	24	Fred Ekstrom	Philadelphia, Pa.	do.
21	Fsh.	5	30	do.	do.	2011 Eighteenth Avenue South, Seattle, Wash.
22	Fsh.	1	10	W. H. Smith	Tacoma, Wash.	c/o New Haven Ferry Co., New Haven, Mo.
23	Pas.	1	15	Edward F. Schwentker	St. Louis, Mo.	Hawesville, Ky.
24	Pas.	2	12	O. D. Mattingly	Louisville, Ky.	do.
25	Fer.	6	60	do.	do.	Fifth Street Landing, San Pedro, Calif.
26	Pas.	2	175	H-10 Water Taxi Co. (Calif.)	Los Angeles, Calif.	2121 West Anaheim Street, Long Beach, Calif.
27	Pas.	2	b 300	Harry Mernstein	do.	Fifth Street Landing, San Pedro, Calif.
28	Pas.	2	b 175	H-10 Water Taxi Co. (Calif.)	do.	do.
29	Pas.	2	b 225	do.	do.	do.
30	Pas.	1	225	do.	do.	do.
31	Pas.	2	b 100	do.	do.	do.
32	Pas.	2	100	do.	do.	do.
33	Pas.	2	100	Star and Crescent Boat Co. (Calif.)	San Diego, Calif.	California Theatre Building.
34	Pas.	2	b 225	H-10 Water Taxi Co. (Calif.)	Los Angeles, Calif.	Fifth Street Landing, San Pedro, Calif.
35	Pas.	2	220	do.	do.	do.
36	Pas.	2	100	Star and Crescent Boat Co. (Calif.)	San Diego, Calif.	California Theatre Building.
37	Pas.	2	b 175	H-10 Water Taxi Co., Ltd. (Calif.)	do.	do.
38	Pas.	2	100	H-10 Water Taxi Co. (Calif.)	do.	do.
39	Pas.	1	b 175	do.	do.	do.
40	Pas.	2	b 175	do.	do.	do.
41	Pas.	2	b 100	do.	do.	do.
42	Pas.	2	b 175	H-10 Water Taxi Co., Ltd. (Calif.)	do.	do.
43	Pas.	2	b 275	H-10 Water Taxi Co. (Calif.)	do.	do.
44	Frt.	2	120	Erikson Navigation Co. (Calif.)	San Francisco, Calif.	37 Drumm Street.
45	Fsh.	4	b 100	Carl Jacobi	Chicago, Ill.	2128 North Oakley Avenue.
46	Frt.	3	25	Chatham Oyster Co. (Ga.)	Beaufort, S. C.	Box 379.
47	Frt.	1	45	N. F. Trefethen Co. (Me.)	Portland, Me.	37 Customhouse Wharf.
48	Tow.	1	50	W. W. Morgan	Norfolk, Va.	224 Clay Street, Suffolk, Va.
49	Fsh.	4	85	Alaska Pacific Salmon Company (Nev.)	Ketchikan, Alaska	do.
50	Fsh.	2	75	Howard S. Drewer	Crisfield, Md.	South Somerset Avenue.
51	Pas.	2	260	J. L. Loper	Philadelphia, Pa.	434 Central Avenue, Ocean City, N. J.
52	Oys.	2	15	Robert E. Nash	Baltimore, Md.	Chester, Md.
53	Tow.	2	20	H. C. Milnor	Chattanooga, Tenn.	Knoxville, Tenn.
54	Frt.	1	21	O. C. Galbraith & Son (N. Y.)	New York, N. Y.	90 Park Place.
55	Tow.	3	240	Tanker H. C. Townsend (Md.)	do.	Foot Humphrey Avenue, Bayonne, N. J.
56	Frt.	2	50	John A. Guy	Crisfield, Md.	Ewell, Md.
57	Tow.	3	120	Koch-Ellis Marine Contractors (La.)	New Orleans, La.	Orleans Parkway, Jefferson Parish, La.

¹⁰ Formerly ga. s. Chief.
¹¹ Formerly ga. s. Scout.
¹² Formerly ga. s. Chief II.
¹³ Formerly ol. s. Sailor Boy II.
¹⁴ Formerly ga. s. Remero.

¹⁵ Formerly ga. s. Owl.
¹⁶ Formerly ol. s. Tony.
¹⁷ Formerly ga. s. Tony II.
¹⁸ Formerly ga. s. British st. y. Sylvia.
¹⁹ Formerly U. S. Navy st. s. Sylvia.

Line No.	Official No.	Signal and radio-call letters	Rig	Name of vessel	Tonnage		Dimensions			When built	Where built
					Gross	Net	Length	Breadth	Depth		
							Feet	Feet	Feet		
1	80083		Ol. s.	H. H. Conway	61	48	78.5	23.2	6.2	1883	Baltimore, Md.
2	205332		Ga. s.	H. J. Davis	45	32	65.6	17.6	4.6	1908	Sebewaing, Mich.
3	94927		Ga. s.	H. L. Tall	10	9	51.0	13.0	3.6	1887	Somerset County, Md.
4	231433		Ol. s.	H. N. Collins	62	36	58.5	22.2	6.9	1932	West Norfolk, Va.
5	220079		Ol. w.	H. P. TREADWAY	74	68	80.0	19.0	3.8	1929	Grafton, Ill.
6	218334	KLFT	Ol. s.	H. R. Humphreys	212	76	128.1	20.7	9.7	1919	Weems, Va.
7	223748		Ol. s.	H. S. HENREN	35	24	60.0	15.0	4.5	1923	Grafton, Ill.
8	96193		Ga. s.	H. S. Morgan	17	8	52.0	16.0	4.4	1892	Rockhall, Md.
9	282848		Ol. s.	H. T. Pott	55	37	58.0	15.0	5.5	1933	St. Louis, Mo.
10	221701	KDVM	Ol. s.	H. T. HARPER	3,803	2,300	329.9	46.2	25.7	1921	Oakland, Calif.
11	211457		Ol. s.	H. W. Carter	30	20	62.0	11.4	5.6	1913	Oshkosh, Wis.
12	220014		Ol. s.	Haakon	77	52	70.8	18.1	8.0	1920	Seattle, Wash.
13	96537		Ga. s.	Haddie Blanch	15	12	46.4	14.2	3.9	1901	Southport, N. C.
14	228261		Ga. s.	Haldee	14	9	35.2	11.4	4.9	1929	Marietta, Wash.
15	283476		Ga. s.	Halaur	11	9	42.2	10.0	4.5	1934	Tenino, Wash.
16	227752		Ga. s.	Halberd	10	7	34.9	11.2	4.5	1926	Wareham, Mass.
17	208967		Ga. s.	Halcyon	32	22	64.5	15.4	5.9	1908	Dockton, Wash.
18	218496		Ol. s.	Halcyon	18	12	48.2	14.5	5.8	1915	Sausalito, Calif.
19	224104		Ga. s.	Halcyon	10	9	34.4	11.5	3.7	1921	Kenai, Alaska
20	229299		Ol. s.	HALY BRAND	17	13	37.5	13.7	4.6	1929	Detroit, Mich.
21	206104		Ga. s.	Halifax	21	20	43.5	13.1	3.0	1910	Daytona, Fla.
22	232347		Ol. s.	Halki	17	6	39.9	13.4	5.2	1930	St. Augustine, Fla.
23	208267		Ga. s.	Halley's	12	8	38.0	10.7	4.0	1910	Wrangell, Alaska
24	96131		Ga. s.	Hallie K.	23	20	62.7	17.8	4.8	1891	Solomons, Md.
25	220544		Ol. s.	Halyoake	42	33	65.4	19.7	4.8	1920	Orient, N. Y.
26	221259		Ol. s.	Hamer	18	12	47.3	15.0	4.9	1919	Arverne, N. Y.
27	218573		Ga. s.	Hamilton	15	12	40.6	10.5	2.4	1919	Atlantic, N. C.
28	11879		Ga. s.	Hamlet	26	25	49.0	17.5	4.8	1867	Bellport, N. Y.
29	220110		Ol. s.	Hamlin	36	17	60.1	15.7	6.1	1930	Rainier, Oreg.
30	200827		Ga. s.	Hampton	28	21	55.4	16.8	4.6	1903	Stratford, Conn.
31	229267	KMXA	Ol. s.	Hampton Roads	197	162	113.7	24.8	13.0	1929	Boston, Mass.
32	233671		Ol. s.	Hank Perkins	16	11	37.3	11.3	4.3	1934	Saugatuck, Mich.
33	207980		Ga. s.	Hanna	17	11	41.7	12.5	5.6	1910	Seattle, Wash.
34	233923		Ga. s.	Hannah	11	7	42.7	11.3	3.8	1935	Tilghmans, Md.
35	206772		Ga. s.	Hannah B.	9	6	27.9	9.0	3.3	1903	Northport, Mich.
36	224477		Ga. s.	Hannah B.	8	5	31.9	10.7	4.7	1925	Mystic, Conn.
37	228051		Ol. s.	Hannah C.	52	35	59.2	17.5	7.1	1928	Seattle, Wash.
38	206411		Ol. s.	Hannah H.	67	50	82.2	25.3	5.4	1911	Greenport, N. Y.
39	226982		Ol. s.	Hans	24	16	43.6	13.0	5.5	1926	Sturgeon Bay, Wis.
40	218056		Ga. s.	Happy	17	12	40.3	12.6	5.6	1915	Seattle, Wash.
41	220949		Ga. s.	Happy Day	8	8	32.4	11.3	4.0	1931	Parkertown, N. J.
42	231081		Ga. s.	Happy Day	9	7	32.2	10.4	3.1	1919	New York, N. Y.
43	202666		Ga. s.	Happy Days	18	14	46.0	14.8	3.7	1905	Croton, N. Y.
44	232584		Ga. s.	Happy Days	7	6	42.0	9.4	2.5	1912	St. Paul, Minn.
45	232905		Ga. s.	Happy Days	8	5	29.2	9.1	4.2		Unknown
46	225590		Ga. s.	Happy Hours	10	8	36.0	11.9	3.9	1926	Lindenhurst, N. Y.
47	229635		Ga. s.	Happy Hours	9	6	36.0	11.2	4.0	1929	Baldwin, N. Y.
48	231149		Ga. s.	Happy Hours	16	14	35.3	12.5	3.0	1922	Berlin, Md.
49	228939		Ga. s.	Happy Valley	13	10	42.5	13.3	3.0	1924	Beaufort, N. C.
50	213209		Ga. s.	Haralda	19	17	40.0	12.4	5.0	1915	Seattle, Wash.
51	224999		Ol. s.	Harbor	62	28	74.8	18.8	8.2	1925	Oakland, Calif.
52	204176		Ga. s.	Harder	12	8	36.2	10.9	3.6	1907	Ballard, Wash.
53	233193		Ga. s.	Hard Head	11	7	43.0	13.4	3.3	1934	Broomes Island, Md.
54	221214		Ol. s.	Harding	28	19	48.1	13.8	6.7	1921	Seattle, Wash.
55	233166		Ol. w.	Hardy L. Roberts	75	75	75.2	18.0	3.6	1934	Paducah, Ky.
56	215176		Ga. s.	Harmony	25	17	64.7	11.4	4.9	1916	Port Clinton, Ohio
57	221250		Ga. s.	Harmony	24	15	51.6	13.2	6.8	1921	Friendship, Me.
58	226231		Ga. s.	Harmony	14	11	58.0	11.4	4.9	1927	Throggs Neck, N. Y.
59	226551		Ol. s.	Harmony	54	37	62.0	16.6	7.8	1927	Gig Harbor, Wash.
60	230548	KLFU	Ol. s.	HARMONY	890	520	212.1	37.2	13.4	1931	Sparrows Point, Md.
61	201926		Ga. s.	Harold	13	8	40.3	13.6	5.3	1905	East Machias, Me.
62	203769		Ga. s.	Harold	36	12	56.5	16.3	6.6	1906	Atlantic City, N. J.
63	212868		Ga. s.	Harold	18	12	38.9	12.3	6.5	1914	Tacoma, Wash.

1 Formerly schooner Wm. Somers.

2 Formerly ga. s. Edw. F. Leeds.

Line No.	Service	Crew	Horse-power	Name of owner	Home port	Address of owner
1	Oys.	4	100	Frank T. Stowman	Philadelphia, Pa.	Port Norris, N. J.
2	Frt.	4	b 40	Jacob Weber	Milwaukee, Wis.	Sturgeon Bay, Wis.
3	Frt.	2	20	David G. Beckwith	Baltimore, Md.	1909 Gough Street.
4	Frt.	2	75	Harry N. Collins	Cape Charles, Va.	Franklin City, Va.
5	Tow.	3	150	Kansas City Bridge Co. (Mo.)	Kansas City, Mo.	215 West Pershing Road.
6	Fsh.	37	b 300	Bellows & Squires Co. (Va.)	Reedville, Va.	Ocran, Va.
7	Tow.	1	100	Missouri Valley Bridge & Iron Co. (Kans.)	Kansas City, Mo.	Leavenworth, Kans.
8	Frt.	2	50	Albert W. Woodfield	Baltimore, Md.	Galeville, Md.
9	Tow.	3	140	Messman Peterman Co. (Mo.)	St. Louis, Mo.	1981 Railway Exchange Building.
10	Tnk.	23	b 2,000	Standard Oil Co. of California (Del.)	San Francisco, Calif.	225 Bush Street.
11	Tow.	8	b 135	Cook & Brown Lime Co. (Wis.)	Milwaukee, Wis.	Marion and Market Streets, Oshkosh, Wis.
12	Fsh.	6	100	Port Walter Herring & Packing Co. (Alaska)	Juneau, Alaska	Port Walter, Alaska.
13	Oys.	3	12	Chatham Oyster Co. (Ga.)	Savannah, Ga.	401 West Bay Street.
14	Fsh.	3	27	Pioneer Sea Foods Co. (Wash.)	Juneau, Alaska	Colman Building, Seattle, Wash.
15	Fsh.	2	20	H. D. Reyer	Seattle, Wash.	107 South Diamond Street, Centralia, Wash.
16	Fsh.	1	40	Warren Vincent	New Bedford, Mass.	Woods Hole, Mass.
17	Fsh.	2	75	Thomas W. Wheeler	Seattle, Wash.	5025 Twelfth Avenue, N. E.
18	Tow.	1	b 225	W. E. Rideout	San Francisco, Calif.	Pier 19.
19	Fsh.	1	12	Tony Martin	Seward, Alaska	Seldovia, Alaska.
20	Frt.	2	36	Dunbar and Sullivan Dredging Co. (N. Y.)	Buffalo, N. Y.	Detroit, Mich.
21	Frt.	2	20	Douglas R. Trevor	Key West, Fla.	625 Simonton Street.
22	Fsh.	2	36	George Cocoris	St. Augustine, Fla.	73 Lewis Boulevard.
23	Frt.	2	21	George Keiser	Unalaska, Alaska	
24	Fsh.	4	40	Victor G. Malone	Miami, Fla.	2137 N. W. Twenty-fourth Street.
25	Frt.	9	70	Lucius H. Hallock, Estate of	New York, N. Y.	Orient, N. Y.
26	Msc.	2	100	W. H. Cahagan (N. Y.)	do	147 Remsen Street (B).
27	Frt.	2	16	Mack L. Lupton	Beaufort, N. C.	10 Middle Street, New Bern, N. C.
28	Frt.	1	15	Mary A. Tlef	Bridgeport, Conn.	East Portchester, Conn.
29	Tow.	2	200	Shepard Towing Co. (Oreg.)	Portland, Oreg.	St. Helena, Oreg.
30	Oys.	4	30	Ernest E. Ball	New York, N. Y.	Greenport, N. Y.
31	Pit.	14	275	W. R. Boutwell	Norfolk, Va.	McKevitt Building.
32	Fsh.	4	630	Ludwig Fishing and Towing Corporation (Mich.)	Grand Haven, Mich.	Benton Harbo, Mich.
33	Fsh.	6	35	H. E. Husby	Seattle, Wash.	Keyport, Wash.
34	Msc.	1	40	E. S. Larrimore	Baltimore, Md.	Tilghmans, Md.
35	Fsh.	2	12	B. Peter Anderson	Grand Haven, Mich.	Northport, Mich.
36	Fsh.	2	26	Aubrey S. Dunn	Newport, R. I.	Block Island, R. I.
37	Frt.	6	100	Niels Christensen	Seattle, Wash.	Winslow, Wash.
38	Frt.	2	70	Raymond Rhodes	New York, N. Y.	Islip, N. Y.
39	Fsh.	5	630	Thomas Goodman	Milwaukee, Wis.	Washington Island, Wis.
40	Fsh.	4	20	Andrew Gjerde	Petersburg, Alaska	
41	Pas.	1	36	Alvin C. Cobb	Philadelphia, Pa.	Tuckerton, N. J.
42	Fsh.	1	680	G. L. Holland	San Francisco, Calif.	100 East Cliff Drive, Santa Cruz, Calif.
43	Frt.	3	36	G. W. Shokes	Charleston, S. C.	McClellanville, S. C.
44	Pas.	1	28	Terminal Motor Bus Co. (Minn.)	Minneapolis, Minn.	St. Paul Park, Minn.
45	Pas.	1	35	Roy M. Upton	Miami, Fla.	1050 Northwest Seventy-ninth Street.
46	Pas.	1	40	Frank Newcall	New York, N. Y.	Lindenhurst, N. Y.
47	Pas.	2	125	John Oettinger	do	6550 Admiral Avenue, Middle Village, L. I., N. Y.
48	Fsh.	1	16	Jesse Layton	Crisfield, Md.	Ocean City, Md.
49	Fsh.	1	21	Charles S. Wallace	Beaufort, N. C.	Morehead City, N. C.
50	Fsh.	7	20	Northwestern Fisheries (Del.)	Seattle, Wash.	South Bellingham, Wash.
51	Tow.	2	b 360	Harbor Tug & Barge Co. (Calif.)	San Francisco, Calif.	Mission Street Wharf.
52	Fsh.	2	25	Jacob Matsen	Petersburg, Alaska	
53	Msc.	1	120	Wm. B. Meesick	Baltimore, Md.	Benedict, Md.
54	Fsh.	5	50	John Klabo	Seattle, Wash.	6016 Fourteenth Avenue N.E.
55	Tow.	2	120	Hardy L. Roberts	Louisville, Ky.	431 South Third Street, Paducah, Ky.
56	Frt.	1	b 600	Charles Fisher	New York, N. Y.	101 Vassar Avenue, Newark, N. J.
57	Cod.	4	42	Palagia Baak	Boston, Mass.	381 Meridian Street.
58	Pas.	3	80	Conrad Muetze	New York, N. Y.	1243 Puritan Avenue.
59	Fsh.	8	90	Tony Gilch	Tacoma, Wash.	Gig Harbor, Wash.
60	Tnk.	10	700	Gulf Refining Co. (Tex.)	Port Arthur, Tex.	Gulf Office Building.
61	Frt.	2	38	Melvin A. Simmons	Rockland, Me.	Medomak, Me.
62	Fsh.	10	45	Andrew C. Sorensen	New York, N. Y.	112 Liberty Avenue, Atlantic City, N. J.
63	Fsh.	3	20	Nakat Packing Corporation (N. Y.)	Ketchikan, Alaska	Dexter Horton Building, Seattle, Wash.

¹ Formerly ol. y. Gaddy II.

⁴ Formerly U. S. Navy launch No. 7804.

Line No.	Official No.	Signal and radio-call letters	Rig	Name of vessel	Tonnage		Register dimensions			When built	Where built
					Gross	Net	Length	Breadth	Depth		
1	217475		Ga. s.	Harold.....	7	5	32.0	9.0	4.3	1919	Seattle, Wash.....
2	224545		Ga. s.	Harold.....	20	9	49.3	13.2	4.9	1925	Deltaville, Va.....
3	225503		Ga. s.	Harold.....	9	6	30.6	9.4	5.0	1926	Tacoma, Wash.....
4	228506		Ga. s.	Harold.....	17	9	42.0	12.0	4.5	1929	Petersburg, Alaska.....
5	228726		Ol. s.	Harold.....	17	15	43.0	12.4	5.6	1929	Mystic, Conn.....
6	224626		Ol. s.	Harold A.....	60	40	67.0	17.5	8.0	1927	Seattle, Wash.....
7	204450		Ga. s.	Harold B.....	9	6	34.3	9.4	3.3	1902	Ludington, Mich.....
8	226147		Ga. s.	Harold J.....	26	17	48.1	13.5	6.0	1926	Seattle, Wash.....
9	90081		Ga. s.	Harold K.....	8	7	33.0	13.1	3.7	1889	Patchogue, N. Y.....
10	223558		Ga. s.	Harold L.....	12	11	34.9	11.9	5.1	1924	Mystic, Conn.....
11	224870		Ga. s.	Harold S.....	7	6	34.4	9.3	3.4	1925	Bowers, Del.....
12	213518		Ga. s.	Harold V.....	17	21	43.0	11.8	4.3	1915	Huntspur, Mich.....
13	228553		Ga. s.	Harold & Lewis.....	11	6	37.4	11.5	5.1	1929	Friendship, Me.....
14	228002		Ol. s.	HAROLD J. TAGGART.....	110	75	80.2	20.1	9.1	1923	Camden, N. J.....
15	202923		Ga. s.	Harp.....	26	17	61.6	13.3	4.6	1906	Bridgeport, Conn.....
16	200753		Ga. s.	Harriet.....	9	6	29.6	13.2	4.0	1904	Noank, Conn.....
17	222766		Ol. s.	Harriet.....	72	32	60.2	20.6	7.1	1923	Sausalito, Calif.....
18	98011		Ga. s.	Harriet C.....	10	7	32.0	12.7	4.3	1889	Keyport, N. J.....
19	232012		Ga. s.	Harriett J.....	12	8	33.2	10.2	4.5	1932	Naubinway, Mich.....
20	217685		Ga. s.	Harriett.....	10	7	42.3	10.3	4.2	1919	Collington, N. C.....
21	233395		Ga. s.	Harriet.....	8	5	32.7	9.1	3.5		Bremerton, Wash.....
22	233619		Ga. s.	Harriet R.....	9	6	30.6	9.6	4.2	1925	West Palm Beach, Fla.....
23	207594		Ga. s.	Harrigan.....	7	5	31.0	9.0	3.0	1910	La Conner, Wash.....
24	96908		Ga. s.	Harrington.....	14	10	46.8	11.3	4.2	1902	Warrenton, Oreg.....
25	95995		Ga. s.	Harris Brothers.....	69	37	59.0	16.7	3.2	1889	Key West, Fla.....
26	204611		Ga. s.	Harrison.....	28	19	56.4	21.0	4.0	1907	DeLisle, Miss.....
27	96437		Ga. s.	Harry.....	13	10	40.5	10.6	4.4	1899	West Seattle, Wash.....
28	227186		Ga. s.	Harry, jr.....	13	8	37.2	11.0	5.5	1928	Tacoma, Wash.....
29	229464		Ga. s.	Harry Jr.....	19	13	43.5	12.6	5.3	1930	Seattle, Wash.....
30	207555		Ga. s.	Harry B., jr.....	14	10	41.1	14.0	4.3	1910	Croton on Hudson, N. Y.....
31	226474		Ga. s.	Harry B., jr.....	8	6	33.6	10.8	4.3	1925	Mariners Harbor, N. Y.....
32	220859		Ga. w.	HARRY E. MC.....	12	10	34.9	10.0	2.2	1920	Clarendon, Ark.....
33	225769		Ol. s.	HARRY H. II.....	32	22	59.5	16.5	5.8		Unknown.....
34	222597		Ga. s.	HARRY H.....	22	15	39.9	11.5	4.5	1933	Milwaukee, Wis.....
35	201617		Ol. s.	HARRY K.....	19	13	55.6	11.3	5.4	1904	New Orleans, La.....
36	96211		Ga. s.	Harry and Charlie.....	15	7	42.0	10.2	4.7	1893	Leesburg, N. Y.....
37	96213		Ga. s.	Harry and Willie.....	14	8	39.6	15.7	4.0	1893	Leesburg, N. J.....
38	227635		Ga. s.	Harry Hackney.....	23	21	52.6	16.7	5.1	1928	Dorchester, N. J.....
39	221573		Ga. s.	Harry McGinnis.....	12	5	40.6	12.0	5.8	1921	Marinette, Wis.....
40	226703		Ga. s.	HARRY WRIGHT.....	13	9	47.9	11.5	3.6	1911	Buffalo, N. Y.....
41	95721		Ga. s.	Harry C. Brown.....	18	11	58.6	15.8	4.4	1882	Crisfield, Md.....
42	216463		Ga. s.	Hart.....	8	5	28.8	8.7	4.3	1918	Kirkland, Wash.....
43	223671	KLFV	Ol. s.	HARTFORD SOCONY..... ⁺	1,199	753	252.9	40.1	12.8	1924	Camden, N. J.....
44	107575		Ga. s.	Harvest.....	14	10	46.5	11.0	5.1	1900	South Boston, Mass.....
45	215289		Ga. s.	Harvester.....	20	15	39.9	12.6	5.7	1917	Tacoma, Wash.....
46	223470		Ol. p.	HARVEY.....	88	88	92.0	26.8	4.3	1923	Nashville, Tenn.....
47	200915		Ga. s.	Harvey E.....	9	8	34.2	9.1	3.1	1904	Bellingham, Wash.....
48	208142		Ga. s.	Harvey G.....	14	12	35.6	10.6	4.0	1903	Manitowoc, Wis.....
49	221949		Ga. s.	Harvey L.....	18	14	45.5	14.0	4.1	1922	Sandusky, Ohio.....
50	207945		Ga. s.	Hasel O.....	9	7	43.0	14.0	3.6	1910	Enoch, Va.....
51	95883		Ga. s.	Hattie.....	12	11	31.6	14.2	4.8	1886	Warwick, R. I.....
52	96231		Ga. s.	Hattie.....	9	6	36.9	9.3	4.8	1893	Bridgeport, Conn.....
53	208383		Ga. s.	Hattie B.....	19	13	58.5	13.5	4.0	1911	Cowart, Va.....
54	218106		Ga. s.	Hattie B.....	7	6	31.9	8.7	4.1	1919	Seattle, Wash.....
55	204600		Ga. s.	Hattie C.....	8	7	28.5	12.0	3.0	1901	Somers Point, N. J.....
56	96360		Ga. s.	Hattie L.....	10	8	37.5	12.8	3.0	1895	Cape May, N. J.....
57	221581		Ga. s.	Hattie M.....	9	7	31.9	10.4	4.5	1921	Newport, R. I.....
58	96594		Ga. s.	Hattie Creel.....	24	17	55.3	18.4	3.3	1901	Roanoke Island, N. C.....
59	96297		Ga. s.	Hattie Loring.....	55	46	64.7	20.0	7.5	1895	Gouldsboro, Me.....
60	95947		Ga. s.	Hattie B. Robbins.....	19	10	47.4	16.5	4.3	1888	Port Norris, N. J.....
61	95102		Ga. s.	Hattie E. Hall.....	10	9	34.0	13.8	4.3	1871	Groton, Conn.....
62	200239		Ol. s.	Havana.....	68	46	89.0	16.5	6.3	1903	Quincy, Mass.....

¹ Formerly ga. s. L. Scatena.² Formerly U. S. Navy Hull No. 8494.³ Formerly U. S. Engineer Corps ga. s. Shell Drake.⁴ Formerly a st. s. Picaune.⁵ Formerly b st. s. Josephine Tully.⁶ Formerly ga. s. Arline.

Line No.	Service	Crew	Horse-power	Name of owner	Home port	Address of owner
1	Fsh.	1	16	O. R. Roe	Seattle, Wash.	Auburn, Wash.
2	Fsh.	1	50	J. A. Rowe	Norfolk, Va.	Gwynn, Va.
3	Fsh.	2	21	Trinity Packing Co. (Wash.)	Seattle, Wash.	Colman Building.
4	Fsh.	1	b 20	Elias Wikan	Petersburg, Alaska	
5	Fsh.	4	45	Harold B. Lawry	New London, Conn.	155 Glenwood Avenue.
6	Fsh.	8	120	Elling Arentsen	Ketchikan, Alaska	200 Bell Street Dock, Seattle, Wash.
7	Fsh.	3	18	Andrew Borg	Grand Haven, Mich.	700 West Loomis Street, Ludington, Mich.
8	Fsh.	2	40	H. L. Johnson	Seattle, Wash.	Nordland, Wash.
9	Fsh.	1	15	Daniel Collins	New York, N. Y.	Sayville, N. Y.
10	Fsh.	4	40	Joseph Cavaca	Newport, R. I.	Tiverton Four Corners, Tiverton, R. I.
11	Pas.	1	21	Earl T. Booker	Wilmington, Del.	Bowers, Del.
12	Fsh.	2	36	William Derosia	Port Huron, Mich.	Cheboygan, Mich.
13	Msc.	3	40	Harold M. Leeman	Portland, Me.	Baileys Island, Me.
14	Tow.	5	400	Philadelphia & Reading Ry. Co. (Pa.)	Wilmington, Del.	100 Maryland Avenue.
15	Pas.	3	42	Theobald Walter	New York, N. Y.	1175 Wheeler Avenue.
16	Fsh.	2	12	Jenny Ruthenbeck	do.	2084 East Twenty-ninth Street (B).
17	Frt.	2	b 110	Marine Service Corporation (Calif.)	San Francisco, Calif.	Pier 9.
18	Msc.	2	50	Alfred L. Burkhardt	New York, N. Y.	19 West One hundredth Street.
19	Pas.	1	20	Allen Jensen	Sault Ste. Marie, Mich.	Naubinway, Mich.
20	Tow.	1	50	Norfolk Shipbuilding & Dry Dock Corp. (Va.)	Norfolk, Va.	Foot of Claiborne Avenue.
21	Msc.	1	20	Harry Harding	Philadelphia, Pa.	Route 2, Broad Lane, Sicklerville, N. J.
22	Pas.	1	100	C. W. Rush	Miami, Fla.	575 N. W. Forty-first Street.
23	Fsh.	1	12	Peter Mahle	Sitka, Alaska	
24	Fsh.	1	35	New England Fish Co. (Me.)	Boston, Mass.	44 Boston Fish Pier.
25	Fsh.	3	45	H. R. Dreggers	Tampa, Fla.	Punta Gorda, Fla.
26	Fsh.	6	36	C. M. Davis	Gulfport, Miss.	Yeager Building, Biloxi, Miss.
27	Fsh.	1	38	Bessie R. Elliott	Ketchikan, Alaska	
28	Fsh.	1	20	Harry Olson	Wrangell, Alaska	
29	Fsh.	1	70	Libby, McNeil and Libby (Me.)	Seattle, Wash.	88 Hamlin Street.
30	Frt.	3	50	William McAvoy	New York, N. Y.	1726 East Ninety-third Street (B).
31	Msc.	1	50	Brewer Dry Dock Co. (N. J.)	do.	Mariners Harbor, N. Y.
32	Pas.	1	15	Owne Packet Co. (Ark.)	Memphis, Tenn.	Newport, Ark.
33	Tow.	3	100	Annie V. Parker	New York, N. Y.	2432 University Avenue.
34	Frt.	2	b 39	Eugene L. Hall	Grand Haven, Mich.	322 Columbus Street.
35	Tow.	7	225	Koch-Ellis Marine Contractors (La.)	New Orleans, La.	Orleans Parkway, Jefferson Parish, La.
36	Oys.	5	18	Steelman R. Lee	Philadelphia, Pa.	Leesburg, N. J.
37	Oys.	3	8	Martin Iseman	do.	Bivalve, N. J.
38	Pas.	2	40	Helena G. Starn	do.	Atlantic City, N. J.
39	Msc.	1	60	Great Lakes Dredge & Dock Co. (N. J.)	Chicago, Ill.	104 South Michigan Avenue.
40	Msc.	1	35	Harry S. Wright	Buffalo, N. Y.	3834 Main Street.
41	Frt.	1	15	M. L. Marshall	Norfolk, Va.	Rushmere, Va.
42	Fsh.	2	15	C. F. Terwilliger	Seattle, Wash.	Route 2, Box 304 A-1, Olympia, Wash.
43	Tnk.	11	b 700	Socony-Vacuum Oil Co. (N. Y.)	New York, N. Y.	26 Broadway.
44	Pas.	2	40	Isaac E. Hanna	Providence, R. I.	Pawtucket, R. I.
45	Fsh.	5	30	Iver Johnson	Seattle, Wash.	Poulsbo, Wash.
46	Tow.	4	240	T. L. Herbert & Son (Tenn.)	Nashville, Tenn.	174 Third Avenue.
47	Fsh.	1	30	J. C. Teed	Seattle, Wash.	3314 Wallingford Avenue.
48	Fsh.	1	24	Henry E. Anderson	Sault Ste. Marie, Mich.	604 West Superior Street, Munising, Mich.
49	Fsh.	1	50	Adam Lapp	Sandusky, Ohio	Lorsain, Ohio.
50	Frt.	2	6	Blanche Doggett	Reedville, Va.	Mollusk, Va.
51	Fsh.	1	16	Gilbert P. Rowland	New Haven, Conn.	West Haven, Conn.
52	Fsh.	1	20	Peter F. Boerum	Bridgeport, Conn.	43 Beardley Street.
53	Fsh.	2	35	H. P. McNeal	Reedville, Va.	Fairport, Va.
54	Fsh.	1	20	Robert Myking	Ketchikan, Alaska	Box 1817.
55	Frt.	1	20	Stillwell Clark	Philadelphia, Pa.	Beesleys Point, N. J.
56	Fsh.	2	40	Alfred Johnson	do.	1125 Massachusetts Avenue, Cape May, N. J.
57	Fsh.	1	16	John E. Littlefield	Newport, R. I.	Block Island, R. I.
58	Pas.	3	45	Globe Fish Co. (N. C.)	Elizabeth City, N. C.	11 North Road Street.
59	Frt.	1	32	Olive G. Hall	Eastport, Me.	Whiting, Me.
60	Oys.	6	20	Isaac M. Burris	Wilmington, Del.	Little Creek, Del.
61	Frt.	3	15	Edmund T. Rackett	New York, N. Y.	East Marlton, N. Y.
62	Pas.	3	90	Nora M. Messenger	Baltimore, Md.	Federalburg, Md.

^a Formerly (a ga. s. Hattie Loring.
^b British schooner Hattie Loring

⁷ Formerly (a ga. y. Nauhaught.
^b ga. s. Geisha.

Line No.	Official No.	Signal and radio-call letters	Rig	Name of vessel	Tonnage		Register dimensions			When built	Where built
					Gross	Net	Length	Breadth	Depth		
					Feet			Feet			
1	224414		Ol. s.	Havana	61	41	66.4	19.1	7.8	1925	Seattle, Wash.
2	95852		Ol. s.	Haven Belle	184	106	118.1	23.2	7.8	1885	Philadelphia, Pa.
3	224456	WOOD	El. s.	HAWAIIAN STANDARD. †Ⓢ	1,217	663	210.0	36.1	14.3	1925	San Francisco, Calif.
4	216339		Ga. s.	Hawk	8	5	31.0	9.8	4.7	1918	Poulsbo, Wash.
5	22376		Ga. s.	Hawk	8	7	35.1	9.7	3.7	1933	Portland, Me.
6	232687		Ga. s.	Hawk	10	8	36.0	8.6	3.1	1913	Meriden, Conn.
7	233079		Ga. s.	Hawk	25	21	45.1	18.0	2.8	1933	Seattle, Wash.
8	226954		Ol. s.	Hawk II	77	52	68.9	10.8	8.5	1927	Los Angeles, Calif.
9	213033		Ga. s.	Hawkeye	10	10	36.2	9.9	3.4	1915	Burlington, Iowa
10	231395		Ol. s.	Hawsie B	58	41	60.8	20.4	7.1	1932	Ruark, Va.
11	96615		Ga. s.	HAZEL	13	8	50.0	8.9	4.7	1902	Memphis, Tenn.
12	130196		Ga. s.	Hazel	15	12	52.1	13.1	3.1	1881	New Orleans, La.
13	201831		Ga. s.	Hazel	12	8	41.0	12.1	4.3	1905	Astoria, Oreg.
14	208514		Ga. s.	Hazel	14	6	40.0	11.0	5.2	1911	Seattle, Wash.
15	215014		Ga. s.	Hazel	10	7	39.0	12.2	3.9	1917	Petersburg, Alaska
16	226986		Ga. s.	Hazel	9	8	33.4	9.4	2.3	1927	Atlantic, N. C.
17	229264		Ga. s.	Hazel	7	6	34.2	9.7	2.5	1929	do
18	230076		Ga. s.	Hazel	8	6	35.6	9.3	2.4	1920	do
19	230918		Ga. s.	Hazel	9	6	37.0	8.8	3.2	1915	do
20	96238		Ga. s.	Hazel B	9	9	30.2	13.0	4.8	1893	Westport, Me.
21	210696		Ga. s.	Hazel B	14	10	41.4	11.5	4.8	1912	Chicago, Ill.
22	231646		Ol. s.	Hazel B, No. 2	143	128	92.9	24.7	3.8	1932	Seattle, Wash.
23	215508		Ga. s.	Hazel B, No. 3	14	10	62.0	13.1	1.8	1917	Wrangell, Alaska
24	218598		Ga. s.	Hazel B, No. 4	70	63	84.2	19.3	1.7	1919	do
25	208793		Ga. s.	Hazel C	6	6	24.6	8.1	3.0	1906	West De Pere, Wis.
26	224784		Ga. s.	Hazel C	28	23	55.3	16.6	6.6	1925	Millville, Fla.
27	223400		Ol. s.	Hazel G	81	55	104.3	14.9	8.3	1917	Pensacola, Fla.
28	218272		Ga. s.	Hazel H	29	24	51.8	13.6	6.3	1919	Seattle, Wash.
29	216813		Ga. s.	Hazel I	7	5	33.2	9.1	3.6	1918	do
30	215369		Ol. s.	Hazel M	11	7	22.8	10.0	4.2	1917	San Francisco, Calif.
31	229614		Ga. s.	Hazel M	42	22	54.7	20.2	4.8	1930	Fairhope, Ala.
32	220892		Ga. s.	Hazel S	20	17	42.0	14.0	5.4	1920	Fybus Bay, Alaska
33	225164		Ga. p	Hazel S	65	64	64.8	28.0	3.9	1925	Point Pleasant, W. Va.
34	222662		Ol. s.	Hazel S	27	17	56.4	15.6	5.7	1922	Rockport, Mass.
35	206178		Ga. s.	Hazel & Helen	10	6	34.9	10.4	2.4	1909	Astoria, Oreg.
36	231962		Ga. s.	Hazel Clare II	17	15	40.8	10.3	5.4	1931	Cincinnati, Ohio
37	230549		Ga. s.	Hazel Gleen	11	7	47.6	12.3	3.6	1930	Susan, Va.
38	208940		Ga. s.	Hazel Jeanette	17	16	36.0	10.7	4.2	1910	Sturgeon Bay, Wis.
39	96690		Ol. s.	Hazel Leah	31	19	64.6	16.4	6.1	1903	Lubec, Me.
40	96699		Ga. s.	Hazel May	8	6	40.2	12.6	4.0	1901	Willis Wharf, Va.
41	210409	WIDR	Ol. s.	Hazel Robb. Ⓞ	50	34	67.4	16.4	5.8	1912	Ketchikan, Alaska
42	96620		Ga. s.	Hazel D. Moore	14	10	41.0	13.0	4.6	1902	Atlantic City, N. J.
43	220426		Ol. s.	Hazel M. Jackson	41	26	62.8	16.4	7.9	1920	Thomaston, Me.
44	107847		Ol. s.	Healy-Tibblitts	47	15	70.0	18.0	8.0	1903	San Francisco, Calif.
45	210829		Ol. s.	Healy-Tibblitts No. 3	18	12	48.3	14.7	5.2	1912	Oakland, Calif.
46	227820		Ga. s.	Hearts Desire	12	8	44.8	10.5	3.8	1928	Crisfield, Md.
47	221528		Ga. s.	Heather	10	7	30.6	10.4	5.1	1921	Hoquiam, Wash.
48	211344		Ga. s.	Hecla	7	6	28.2	9.2	4.2	1913	Ketchikan, Alaska
49	223176		Ga. s.	Hecla	53	36	59.3	23.3	6.9	1923	Brookhaven, N. Y.
50	99049		Ga. s.	Hector	6	6	29.5	11.8	4.4	1888	Bristol, Me.
51	233841		Ol. s.	Hedvig	12	8	35.3	10.6	5.0	1935	Seattle, Wash.
52	222711		Ga. s.	Helmie M.	14	9	37.7	12.0	3.6	1923	Isle of Hope, Ga.
53	228931		Ga. s.	Helacon	14	11	41.9	10.9	4.0	1923	Unknown
54	91892		Ga. s.	Helen	27	13	51.5	17.8	5.0	1886	Leesburg, N. J.
55	95094		Ol. s.	HELEN	269	183	150.0	28.6	7.3	1871	Wilmington, Del.
56	96178		Ga. s.	Helen	12	10	32.5	13.0	5.2	1880	East Boston, Mass.
57	96306		Ga. s.	Helen	62	28	64.7	24.5	4.9	1895	San Francisco, Calif.
58	96671		Ga. s.	Helen	11	7	42.7	12.4	3.1	1903	St. Petersburg, Fla.
59	201763		Ol. s.	Helen	52	32	68.6	15.6	7.0	1905	Wallisville, Tex.
60	202098		Ga. s.	Helen	10	7	39.0	10.3	3.8	1905	Ballard, Wash.
61	203725		Ga. s.	Helen	12	11	38.0	14.0	4.3	1906	Somers Point, N. J.
62	206190		Ga. s.	Helen	9	8	30.8	13.6	4.5	1909	Edgartown, Mass.

† Formerly ga. s. Naw Palermo.
 ‡ Formerly ga. s. Emma N.

§ Formerly U. S. Navy S. C. 157.
 ¶ Formerly st. p. Beale M. Stone.

Line No.	Service	Crew	Horse-power	Name of owner	Home port	Address of owner
1	Fsh.	11	110	Fred J. Sorensen	Ketchikan, Alaska	Box 1658.
2	Tnk.	3	210	M. L. Hudgins	Norfolk, Va.	Susan, Va.
3	Tnk.	20	b 600	Standard Oil Co. of California (Del.)	San Francisco, Calif.	225 Bush Street.
4	Fsh.	1	16	Noble H. Goodwin	Seattle, Wash.	Route 1, Port Angeles, Wash.
5	Fsh.	2	30	Mrs. Grace E. Brown	Portland, Me.	68 Edgewood Avenue.
6	Pas.	1	30	William O. Engfer	Hartford, Conn.	58 Maple Street, Meriden, Conn.
7	Fsh.	1	b 50	Red Salmon Canning Co. (Calif.)	Juneau, Alaska	64 Pine Street, San Francisco, Calif.
8	Fsh.	0	b 155	Andrew Xitco	Los Angeles, Calif.	1212 Weymouth Avenue, San Pedro, Calif.
9	Pas.	2	40	Burlington Sand & Gravel Co.	Des Moines, Iowa	Front and Market Streets, Burlington, Iowa.
10	Frt.	2	60	W. C. Brown	Newport News, Va.	Ferrin, Va.
11	Tow.	1	50	Patton Tully Transportation Co. (Tenn.)	Memphis, Tenn.	Bickford Station.
12	Frt.	2	25	W. H. Foster	New Orleans, La.	Violet, La.
13	Fsh.	1	40	Columbia River Packers Assn. (Oreg.)	Astoria, Oreg.	252 Front Street.
14	Fsh.	1	25	George Stever	Seattle, Wash.	Box 166, Bremerton, Wash.
15	Fsh.	2	25	Jacob Gjoen	Ketchikan, Alaska	
16	Fsh.	2	16	Wilbur Hudnell	Beaufort, N. C.	Oriental, N. C.
17	Fsh.	2	32	Erwin Robinson	do.	Atlantic, N. C.
18	Fsh.	2	14	John W. Lupton	do.	Sealevel, N. C.
19	Fsh.	1	16	E. S. Lupton	do.	17 Middle Street, New Bern, N. C.
20	Frt.	4	18	Quincy Shell Fish Co.	Portland, Me.	Quincy, Mass.
21	Msc.	2	40	Calumet Shipyard & Dry Dock Co.	Chicago, Ill.	9367 Harbor Avenue.
22	Pas.	8	270	S. C. Barrington	Wrangell, Alaska	
23	Pas.	2	200	do.	do.	
24	Pas.	6	400	do.	do.	
25	Fsh.	3	b 6	Telephor Coel	Milwaukee, Wis.	732 Harvey Street, Green Bay, Wis.
26	Fsh.	7	30	St. Andrews Bay Foundry & Machine Co. (Del.)	Pensacola, Fla.	Box 277.
27	Tnk.	3	120	Frank Gifford	New York, N. Y.	27 King Street, Weehawken, N. J.
28	Fsh.	5	40	Charles G. Anderson	Petersburg, Alaska	
29	Fsh.	2	15	Elmer Perkins	Ketchikan, Alaska	
30	Frt.	8	60	Gussie I. Miller	San Francisco, Calif.	520 Battery Street.
31	Pas.	3	72	Oswald Forster	Mobile, Ala.	Fairhope, Ala.
32	Fsh.	2	30	Peril Straits Packing Co. (Wash.)	Sitka, Alaska	Todd, Alaska.
33	Fer.	2	50	Dover Ferry Co. (Ky.)	Cincinnati, Ohio	Maysville, Ky.
34	Fsh.	6	65	Berdine Olsen	New York, N. Y.	931 Fifty-seventh Street (B), Altoona, Wash.
35	Frt.	1	38	Miller Sands Fishing Co. (Wash.)	Astoria, Oreg.	General delivery, East Aurora, N. Y.
36	Msc.	3	100	Norman Husted	Tampa, Fla.	
37	Fsh.	1	30	J. E. Callis	Newport News, Va.	Cricket Hill, Va.
38	Fsh.	3	b 24	Charles Melotte	Milwaukee, Wis.	Green Bay, Wis.
39	Frt.	1	60	S. B. Stuart	Eastport, Me.	Lubec, Me.
40	Oys.	2	18	A. L. Tarr	Cape Charles, Va.	Chincoteague, Va.
41	Fsh.	8	90	Nakat Packing Corporation (N. Y.)	Ketchikan, Alaska	Dexter Horton Building, Seattle, Wash.
42	Fsh.	4	45	Hans O. A. Anderson	Philadelphia, Pa.	Heislerville, N. J.
43	Fsh.	7	60	Robert L. Jackson	Vineyard Haven, Mass.	Edgartown, Mass.
44	Tow.	2	250	Healy Tibblitts Construction Co. (Calif.)	San Francisco, Calif.	64 Pine Street.
45	Tow.	1	110	do.	do.	do.
46	Msc.	1	100	Wm. T. Sterling	Crisfield, Md.	127 Chesapeake Avenue.
47	Fsh.	1	16	Fred Cline	Aberdeen, Wash.	Route 3, Hoquiam, Wash.
48	Fsh.	2	16	Adolph Thomsen	Sitka, Alaska	
49	Frt.	3	60	Socony-Vacuum Oil Co. (N. Y.)	New York, N. Y.	26 Broadway.
50	Cod.	2	16	Elmer M. Bridges	Bar Harbor, Me.	West Brookline, Me.
51	Fsh.	2	30	John P. Mjorud	Petersburg, Alaska	
52	Fsh.	1	72	J. K. Moody	Savannah, Ga.	340 Bull Street.
53	Pas.	1	85	Maxwell Anderson	New York, N. Y.	New City, N. Y.
54	Oys.	6	25	Harry Hagerty	Wilmington, Del.	Little Creek, Del.
55	Tnk.	7	110	Tanker Helen (Md.)	New York, N. Y.	Foot Humphrey Avenue, Bayonne, N. J.
56	Fsh.	3	30	George Eiseman	do.	4110 Third Avenue (B).
57	Frt.	1	50	Roy J. Osborn	San Francisco, Calif.	231 Twenty-ninth Street, Oakland, Calif.
58	Fsh.	1	32	H. W. Hibbs	Tampa, Fla.	1016-1022 Third Street, South, St. Petersburg, Fla.
59	Tow.	4	200	W. D. Haden Co. (Tex.)	Galveston, Tex.	Haden Building, Twenty-first and Avenue D.
60	Fsh.	1	12	Chris Johansen	Juneau, Alaska	Cordova, Alaska.
61	Pas.	1	12	Charles E. C. Steelman	Philadelphia, Pa.	Somers Point, N. J.
62	Fsh.	2	16	Stephen I. Gardiner	Providence, R. I.	Warwick, R. I.

⁵ Formerly ga. s. Ada Warren.
⁶ Formerly ga. s. Lenore M. II.

⁷ Formerly schooner Melvinia Condif.
⁸ Formerly schooner Henrietta M.

Line No.	Official No.	Signal and radio call letters	Rig	Name of vessel	Tonnage		Register dimensions			When built	Where built
					Gross	Net	Length	Breadth	Depth		
					Feet						
1	207727		Ga. s.	Helen	20	11	50.7	13.4	5.0	1910	Osterville, Mass.
2	207804		Ga. s.	Helen	10	7	39.5	12.5	5.0	1910	Oakland, Calif.
3	210630		Ga. s.	Helen	6	5	29.2	9.3	3.2	1911	Little Suamico, Wis.
4	210929		Ga. s.	Helen	20	6	54.6	13.2	5.9	1910	Honolulu, Hawaii
5	224281		Ga. s.	Helen	10	6	36.1	9.8	3.9	1916	Philadelphia, Pa.
6	224696		Ol. s.	Helen	8	5	37.4	9.0	4.0	1909	Brooklyn, N. Y.
7	225158		Ol. s.	Helen	18	12	51.7	12.4	4.4	1901	Galveston, Tex.
8	227395		Ga. s.	Helen	10	7	32.4	9.5	4.4	1928	Seattle, Wash.
9	227680		Ga. s.	Helen	6	5	31.8	10.3	3.4	1928	Beach Haven, N. J.
10	227943		Ga. w.	Helen	16	16	64.5	12.0	2.5	1928	Knoxville, Tenn.
11	228131		Ga. s.	Helen	17	15	40.4	14.0	5.3		Unknown
12	231743		Ga. s.	Helen	9	9	40.9	9.7	4.0	1932	Hoopersville, Md.
13	232890		Ga. s.	Helen	7	6	38.0	9.0	2.3	1933	Atlantic, N. C.
14	233248		Ga. s.	Helen	10	7	37.0	12.5	2.2	1934	Hickman, Ky.
15	107713		Ga. s.	Helen II	23	15	56.0	16.0	5.4	1901	Atlantic City, N. J.
16	215890		Ga. s.	Helen II	8	7	26.3	10.4	2.8	1917	Arlington, Fla.
17	231750		Ol. s.	Helen II	7	5	28.4	9.2	4.0	1932	Tacoma, Wash.
18	233076		Ga. s.	Helen III	14	10	37.3	11.8	5.2	1934	Freeport, N. Y.
19	219719		Ga. s.	Helen A	12	8	33.4	10.9	5.8	1920	Tacoma, Wash.
20	206434		Ga. s.	Helen B	19	14	49.0	12.0	5.0	1909	St. Joseph, Mich.
21	206955		Ga. s.	Helen B	10	7	38.0	9.3	3.5	1909	Grand Bay, Ala.
22	209397		Ga. s.	Helen B	11	7	32.8	9.4	3.3	1905	Manitowoc, Wis.
23	230628		Ga. s.	Helen B	7	6	29.8	7.9	3.3	1930	Tacoma, Wash.
24	230667		Ga. s.	Helen B	10	9	31.3	10.3	4.5	1931	Essington, Pa.
25	233286		Ga. w.	Helen B	31	31	64.9	16.0	2.0	1934	Clarington, Ohio
26	232702		Ga. s.	Helen C	9	6	37.7	11.1	2.9	1910	North East, Md.
27	216330		Ga. s.	Helen D	9	8	34.4	10.4	4.7	1918	Seattle, Wash.
28	233618		Ga. s.	Helen D	7	5	33.8	9.3	4.1	1924	do.
29	227130		Ga. s.	Helen D	14	10	31.4	9.6	4.1	1927	Pensaukee, Wis.
30	216243		Ga. s.	Helen F	9	6	33.6	9.4	4.0	1918	J. neuau, Alaska.
31	226792		Ol. w.	Helen F	28	22	63.2	14.0	2.8	1927	Portsmouth, Ohio.
32	211240		Ga. s.	Helen H	19	12	40.0	12.0	4.6	1913	Keyport, Wash.
33	215084		Ga. s.	Helen H	17	14	39.6	12.3	4.7	1917	Winslow, Wash.
34	227370		Ga. s.	Helen H	9	6	32.5	9.9	4.4	1928	Anacortes, Wash.
35	229251		Ga. s.	Helen H	10	7	39.7	12.0	3.7	1929	Brooklyn, N. Y.
36	230651		Ol. w.	HELEN H	140	140	85.0	22.0	4.3	1930	Jeffersonville, Ind.
37	232179		Ga. s.	Helen I	9	8	29.6	10.5	4.3	1933	Philadelphia, Pa.
38	215906		Ga. s.	Helen J	19	13	45.0	14.0	3.9	1917	Shakan, Alaska
39	224767		Ga. s.	Helen J	11	7	30.0	10.0	3.0	1925	Ketchikan, Alaska
40	230968		Ga. s.	Helen J	8	6	32.2	11.2	4.0	1931	Parkertown, N. J.
41	232761		Ga. s.	Helen J	9	6	35.0	9.2	4.4	1925	Morris Heights, N. Y.
42	233897		Ga. s.	Helen J	8	7	32.3	10.9	3.7	1935	New Gretna, N. J.
43	233494		Ga. s.	Helen K	10	7	32.0	9.6	5.0	1934	West Haven, Conn.
44	226514		Ga. s.	Helen L	9	6	34.7	10.0	4.9	1927	Noank, Conn.
45	228479		Ol. s.	Helen L	56	38	61.4	17.2	8.1	1929	Tacoma, Wash.
50	223151		Ga. s.	Helen M	10	8	36.0	10.2	4.1	1923	New Gretna, N. J.
51	226476		Ol. s.	Helen M	75	51	81.2	20.5	8.5	1926	Damariscotta, Me.
52	233493		Ga. s.	Helen M	12	8	38.7	9.7	4.9	1921	Bayonne, N. J.
53	228940		Ga. s.	Helen R	8	5	32.7	9.6	3.4	1929	St. James, Mich.
54	203921		Ga. s.	Helen S	10	8	36.2	8.7	4.2	1907	Yesler, Wash.
55	227046		Ga. s.	Helen S	8	5	31.1	9.1	2.6	1927	Leland, Mich.
56	232351		Ga. s.	Helen S	14	10	40.7	13.3	4.2	1933	Patchogue, N. Y.
57	232555		Ga. s.	Helen S	8	6	32.5	11.0	3.2	1906	Bayshore, L. I., N. Y.
58	208930		Ga. s.	Helen T	32	21	51.4	15.2	5.5	1911	Decatur, Wash.
59	224852		Ga. s.	Helen T	6	5	34.2	9.1	3.1	1925	Bowers, Del.
60	220840		Ga. s.	Helen W	27	18	57.6	15.7	5.3	1920	Fairfield, Md.
61	229494		Ol. s.	Helen W	25	17	49.7	14.6	5.6	1930	Seattle, Wash.
62	201491		Ga. s.	Helen Avet's	19	13	48.8	13.0	3.9	1904	Crisfield, Md.

¹ Formerly U. S. Navy ga. s. 2427.

² Formerly U. S. Navy st. s. 875.

Line No.	Service	Crew	Horse-power	Name of owner	Home port	Address of owner
1	Frt.	2	40	Castine Bay Co. (Me.)	Belfast, Me.	Castine, Me.
2	Tow.	1	b 65	St. Paul Fire & Marine Insurance Co. (Minn.)	San Francisco, Calif.	111 West Fifth Street, St. Paul, Minn.
3	Fsh.	3	15	John L. Kernin	Milwaukee, Wis.	Green Bay, Wis.
4	Tow.	1	b100	Young Brothers, Ltd. (Hawaii)	Honolulu, Hawaii	Box 172
5	Pas.	1	35	George Strigh	Philadelphia, Pa.	Estelville, N. J.
6	Tow.	2	45	C. B. Hernandez	Charleston, S. C.	214 Spring Street.
7	Pas.	1	100	Todd Galveston Dry Dock (Del.)	Galveston, Tex.	Dry Dock.
8	Msc.	1	16	Helen Donnelly Day	Juneau, Alaska	Sullivan Island, Haines P. O., Alaska.
9	Fsh.	5	20	D. Clifford Morris	Philadelphia, Pa.	Beach Haven, N. J.
10	Tow.	3	35	J. E. Foster	Chattanooga, Tenn.	Lenoir City, Tenn.
11	Fsh.	1	20	Henry Ehrenstrasser	New York, N. Y.	1033 Post Road.
12	Mso.	1	15	Ottie L. Robbins	Crisfield, Md.	Hoopersville, Md.
13	Fsh.	3	16	Luther L. Smith	Beaufort, N. C.	Atlantic, N. C.
14	Tow.	1	80	T. D. Sohanafelt	Louisville, Ky.	Hickman, Ky.
15	Fsh.	2	65	Giuseppe Esposito	New York, N. Y.	3 Hutton Road, Hamilton Beach, L. I., N. Y.
16	Pas.	1	20	Frank A. Driggers	Jacksonville, Fla.	Arlington, Fla.
17	Fsh.	1	13	Adam Kanzler	Tacoma, Wash.	407 South Forty-ninth Street.
18	Pas.	1	150	Carl E. Pearson	New York, N. Y.	9150 One hundred and thirtieth Street, Richmond Hill, N. Y.
19	Fsh.	2	20	Richard Apsch	Ketchikan, Alaska	
20	Frt.	3	30	Arthur C. Berk	Chicago, Ill.	7313 South Sheridan Road, Kenosha, Wis.
21	Fsh.	3	30	Charles Bates, Estate of	Mobile, Ala.	c/o Ora Seaman, Bayou La Batre, Ala.
22	Fsh.	2	28	Felix Pearson	Sault Ste. Marie, Mich.	Naubinway, Mich.
23	Tow.	1	25	Otto Bahlman, jr.	Tacoma, Wash.	Route 6, Box 88.
24	Pas.	1	38	Helen E. Bradley	Philadelphia, Pa.	4040 K Street.
25	Fer.	2	25	George Barlow	Cincinnati, Ohio	Powhatan Point, Ohio.
26	Frt.	1	15	Harry L. Harvey	Baltimore, Md.	North East, Md.
27	Fsh.	3	18	Chas. T. Pratt	Seattle, Wash.	Ketchikan, Alaska.
28	Fsh.	1	16	William Brandt	Bellingham, Wash.	1109 Douglas Avenue.
29	Fsh.	4	b 24	William V. Drzewiecki	Milwaukee, Wis.	Suamico, Wis.
30	Msc.	1	16	Donald G. Milnes	Juneau, Alaska	
31	Tow.	2	b 80	Portsmouth Sand & Gravel Co. (Ohio)	Cincinnati, Ohio	Foot Third Street, Portsmouth, Ohio.
32	Fsh.	5	20	New England Fish Co. (Me.)	Boston, Mass.	44 Boston Fish Pier.
33	Fsh.	1	12	Josephine Hill	Ketchikan, Alaska	Box 1662.
34	Fsh.	2	18	M. Haugen	Seattle, Wash.	3226 Seventeenth Avenue South.
35	Pas.	3	65	Axel Harold Hanson	New York N. Y.	Sheepshead Bay, N. Y.
36	Tow.	4	240	Walter G. Houglund	Louisville, Ky.	c/o Kentucky Rock Asphalt Co., Bowling Green, Ky.
37	Fsh.	1	19	Harry D. Ellis	Philadelphia, Pa.	1142 Faunce Street.
38	Fsh.	2	35	Charles S. Johnson	Petersburg, Alaska	Kake, Alaska.
39	Fsh.	1	36	Fred Terwilliger	Ketchikan, Alaska	
40	Pas.	1	85	Gerald W. Joorman	Philadelphia, Pa.	Beach Haven, N. J.
41	Pas.	1	100	William Stark	Miami, Fla.	2380 Collins Avenue, Miami Beach, Fla.
42	Pas.	1	80	Leon Monell	Philadelphia, Pa.	Leeds Point, N. J.
43	Pas.	1	40	Hermann A. Kruger	New Haven, Conn.	April Street, West Haven, Conn.
44	Fsh.	1	35	DeWitt N. Lawson	New York, N. Y.	Montauk, N. Y.
49	Fsh.	8	100	Vinka Lisicich	Tacoma, Wash.	2313 North Twenty-eighth Street.
50	Pas.	1	40	Isaac Horner	Philadelphia, Pa.	Parkertown, N. J.
51	Cod	17	180	Helen M. Vessel Co. (Mass.)	Boston, Mass.	34 Fish Pier, South Boston, Mass.
52	Pas.	1	100	J. B. McCullough	New York, N. Y.	436 Birch Place, Westfield, N. J.
53	Fsh.	2	28	Arthur H. Reddersen	Grand Haven, Mich.	St. James, Mich.
54	Fsh.	1	22	Karl Alfred Johnson	Seattle, Wash.	429 West Holly Street, Bellingham, Wash.
55	Fsh.	3	20	Henry J. Steffens	Grand Haven, Mich.	Leland, Mich.
56	Fsh.	1	48	Ernest Schwarz	New York, N. Y.	First Street, Lindenhurst, L. I., N. Y.
57	Pas.	1	37	John Skubik	do	66 Fisher Avenue Islip Terrace, L. I., N. Y.
58	Fsh.	3	80	Libby, McNeill & Libby (Me.)	Seattle, Wash.	88 Hamlin Street.
59	Fsh.	1	16	John W. Tribbitt	Wilmington, Del.	Bowers, Del.
60	Tow.	3	100	Arundel Corporation (Md.)	Baltimore, Md.	Pier 2, East Pratt Street.
61	Fsh.	7	88	Libby, McNeill & Libby (Me.)	Seattle, Wash.	88 Hamlin Street.
62	Frt.	2	30	Archie C. Marshall	Cambridge, Md.	% Milton Marshall, Thomas, Md.

* Formerly s/p. Admiral Schley.

Line No.	Official No.	Signal and radio-call letters.	Rig	Name of vessel	Tonnage		Register dimensions			When built	Where built
					Gross	Net	Length	Breadth	Depth		
1	224177		Ga. s.	Helen B. H.	12	10	36.3	13.4	4.1	1924	Camden, N. J.
2	226877		Ga. s.	Helen Belle	7	6	32.8	9.5	3.4	1915	Boston, Mass.
3	233717		Ol. s.	HELEN CLYDE II.	20	10	44.0	9.5	6.0	1933	Morris, Ill.
4	228584		Ga. s.	Helen Hinton	15	12	39.7	9.4	5.4	1929	Nooksack, Wash.
5	207984		Ga. s.	Helen Louise	8	5	36.5	12.7	3.0	1910	Landonville, Md.
6	226678		Ol. s.	Helen-Mae	15	7	44.2	12.3	5.5	1927	Owls Head, Me.
7	207926		Ga. s.	Helen Marie	10	7	30.2	10.7	3.2	1904	Ocean View, Del.
8	212624		Ga. s.	Helen Marion	10	9	39.3	12.7	3.4	1888	Patchogue, N. Y.
9	217185		Ga. s.	Helen May	10	8	41.1	9.4	3.5	1890	Sheldonville, Mass.
10	208585		Ol. s.	Helen McColl	36	17	65.7	16.5	6.6	1911	East Boothbay, Me.
11	96563		Ga. s.	Helen Payne	14	9	38.2	12.7	3.8	1901	South Bend, Wash.
12	96654		Ga. s.	Helen Roe	9	6	37.0	13.0	2.8	1902	Bellevue, Md.
13	213007		Ga. s.	Helen Rose	8	5	38.0	11.8	3.2	1914	Fosters Neck, Md.
14	96647		Ga. s.	Helen Stanley	27	17	60.4	17.1	4.5	1902	Huntington, N. Y.
15	207262		Ga. s.	Helen Taft	6	5	43.2	10.5	3.0	1902	Back Creek, Va.
16	225698		Ol. s.	Helen Wilder	18	7	49.5	13.2	5.3	1926	Antioch, Calif.
17	96520		Ga. s.	Helen Windsor	18	18	61.2	16.9	4.5	1900	Oriole, Md.
18	96655		Ga. s.	Helen Young	22	7	40.0	16.0	4.6	1902	Cappahosic, Va.
19	216753		Ol. s.	Helen C. Hanlon	17	11	44.9	13.0	5.4	1918	Oakland, Calif.
20	213625		Ga. s.	Helen F. Eaton	15	9	42.7	14.5	4.2	1915	Deer Isle, Me.
21	208608		Ga. s.	Helen G. Justice	28	20	57.6	19.0	5.0	1906	Pocomoke City, Md.
22	211904		Ga. s.	Helen May Schoch	34	15	61.7	20.5	5.2	1914	Greenwich Piers, N. J.
23	96638		Ol. s.	Helena	86	40	110.0	17.2	10.4	1902	South Brewer, Me.
24	219166		Ga. s.	Helena	8	7	26.0	8.8	3.4	1912	Little Suamico, Wis.
25	227408		Ga. s.	Helena	9	6	31.6	9.6	5.3	1928	Tacoma, Wash.
26	226583		Ga. s.	Helena	10	8	35.4	10.3	3.6	1912	Norfolk, Va.
27	231161		Ga. s.	Helena M.	14	7	43.4	10.5	4.9	1931	Vinal Haven, Mich.
28	225939		Ga. s.	Helene	11	7	44.4	11.5	2.6	1926	Mapleton, Ore.
29	219885		Ga. s.	Helene M.	14	11	38.5	12.5	5.8	1920	Friendship, Me.
30	231261		Ga. s.	Helga	8	5	28.7	9.5	4.0	1929	Seattle, Wash.
31	211601		Ol. s.	Helgeland	82	56	76.0	18.2	8.4	1913	do
32	210800		Ga. s.	Hellen	8	5	40.8	9.7	3.0	1912	Greenville, Miss.
33	225528		Ga. s.	Hellen C.	21	17	43.2	13.8	5.4	1926	Pensacola, Fla.
34	228876		Ga. s.	Helma (composite)	19	13	58.0	13.0	7.4	1893	Fairlie, Scotland
35	209763		Ol. s.	Helmar	31	11	56.1	15.2	4.3	1912	Pinewood, Fla.
36	222196		Ga. s.	Helmi H.	16	7	39.8	13.2	5.0	1922	Anglesea, N. J.
37	232399		Ga. s.	Heloise	18	12	50.6	11.0	4.0	1933	Baltimore, Md.
38	95910		Ga. s.	Helyn	6	5	29.7	14.7	3.0	1887	Patchogue, N. Y.
39	96492		Ga. s.	Helys	32	22	60.0	14.7	6.0	1900	Bridgeport, Conn.
40	205222		Ga. s.	Hemmie	15	10	39.0	11.7	4.3	1908	Tacoma, Wash.
41	213996		Ga. s.	Henkessel	9	6	37.1	9.2	4.3	1914	Baltimore, Md.
42	233844		Ol. s.	Henning J.	184	57	69.9	19.3	8.8	1935	Tacoma, Wash.
43	96533		Ga. s.	Henrietta	12	8	35.5	13.5	4.5	1900	Brooklyn, N. Y.
44	201364		Ga. s.	Henrietta	9	6	34.3	11.5	4.7	1904	Portland, Conn.
45	208435		Ga. s.	Henrietta	13	8	33.0	11.1	3.6	1911	Seattle, Wash.
46	213148		Ol. s.	Henrietta	99	62	99.0	22.1	10.9	1915	Essex, Mass.
47	226493		Ga. s.	Henrietta	10	8	32.7	10.7	4.0	1927	Beach Haven, N. J.
48	96378		Ga. s.	Henrietta Corbin	10	10	45.0	14.5	3.4	1897	Pocomoke City, Md.
49	231160		Ol. s.	Henrietta Foss	24	16	49.1	14.5	5.9	1931	Tacoma, Wash.
50	223003		Ol. s.	Henrietta Frances	102	69	90.3	22.0	7.9	1923	Pocomoke City, Md.
51	225011		Ga. s.	Henrietta Hearn	12	8	51.4	11.8	3.4	1925	Wingate, Md.
52	227980		Ol. s.	Henrietta Paladini	46	19	60.5	17.4	7.1	1928	Oakwalk, Calif.
53	210678		Ga. w.	Henry B.	12	10	55.4	10.0	3.0	1912	Rumsey, Ky.
54	218997		Ga. s.	Henry B.	8	7	29.0	9.5	3.9	1918	Green Bay, Wis.
55	227612		Ga. s.	Henry H.	11	7	36.7	12.4	3.0	1914	Herwick, La.
56	95697		Ol. s.	Henry J.	42	26	63.0	13.6	6.2	1882	Norwalk, Conn.
57	213232		Ol. s.	Henry J.	19	7	48.3	12.2	4.3	1915	Astoria, Ore.

¹ Formerly U. S. hull No. 1719.

² Formerly U. S. Navy ga. s. motor launch No. 4022.

³ Formerly British schooner-yacht Zinita.

Line No.	Service	Crew	Horsepower	Name of owner	Home port	Address of owner
1	Fsh.	1	9	Helen Hauserman	Philadelphia, Pa.	14 States Avenue, Atlantic City, N. J.
2	Fsh.	2	18	Mrs. E. L. Evans, sr.	Philadelphia, Pa.	53 Middle Avenue, Millville, N. J.
3	Tow.	1	b 60	S. S. C. Holding Corporation	Peoria, Ill.	c/o Walsh Lascelles Co., Marine Trust Building (B). Nooksack, Wash.
4	Fsh.	1	125	A. J. Hannah	Bellingham, Wash.	University Parkway.
5	Frt.	2	12	Arthur L. Blatchley	Baltimore, Md.	Owls Head, Me.
6	Fsh.	3	45	Charles E. Ross	Rockland, Me.	Milford, Del.
7	Oys.	2	10	Robert D. Morgan	Wilmington, Del.	2 East Main Street, Pat- chogue, N. Y.
8	Pas.	1	28	T. E. R. A. Work Division of Suffolk County, N. Y.	New York, N. Y.	
9	Pas.	1	16	James W. West	Vineyard Haven, Mass.	
10	Frt.	1	100	Seaboard Packing Co. (Me.)	Eastport, Me.	Commercial Street, Lubec, Me.
11	Fsh.	1	20	Columbia River Packers Association (Oreg.)	Wrangell, Alaska	Astoria, Oreg.
12	Pas.	1	50	Walter W. Carver	Newark, N. J.	Millburn, N. J.
13	Tow.	1	22	Smoot Sand & Gravel Corporation (Del.)	Alexandria, Va.	3020 K Street, Washington, D. C.
14	Fsh.	3	50	Beacon Oyster Co.	Newport, R. I.	Wickford, R. I.
15	Frt.	1	14	C. W. Pruitt	Cape Charles, Va.	Tangier, Va.
16	Tow.	1	b 135	W. F. Wilder	San Francisco, Calif.	Third and Channel Streets.
17	Fsh.	2	24	G. R. Hogg	Newport News, Va.	746 Thirty-second Street.
18	Oys.	2	50	F. W. Darling	do.	Hampton, Va.
19	Tow.	1	80	Crowley Launch & Tugboat Co. (Calif.)	San Francisco, Calif.	Mission Street Wharf.
20	Frt.	2	40	Wass and Stinson Canning Co (Me.)	Bar Harbor, Me.	Prospect Harbor, Me.
21	Oys.	6	45	Harry E. Nickerson	Philadelphia, Pa.	Port Norris, N. J.
22	Oys.	7	25	David C. Blizzard, jr.	do.	Do.
23	Cod.	17	100	John J. Matheson	Gloucester, Mass.	282 Washington Street.
24	Fsh.	2	25	George Plucker	Sault Ste. Marie, Mich.	Fayette, Mich.
25	Fsh.	2	20	Ole Rodder	Tacoma, Wash.	3568 East Howe Street.
26	Fsh.	1	66	Robert B. Rice	Philadelphia, Pa.	314 South Eighth Street, Vineland, N. J.
27	Fsh.	3	50	Frelon C. Murch	Rockland, Me.	Vinal Haven, Me.
28	Pas.	1	20	T. J. Neely	Marshfield, Oreg.	Mapleton, Oreg.
29	Fsh.	3	40	Carl E. Westcott	Newport, R. I.	Block Island, R. I.
30	Fsh.	1	18	Lars Toresen	Wrangell, Alaska	Box 1454.
31	Fsh.	12	100	Louis Holm	Ketchikan, Alaska	
32	Pas.	1	28	Kittle L. Kahistorf	Baton Rouge, La.	310 South Selby Street, Greenville, Miss.
33	Fsh.	4	b 24	F. S. Canty	Gulfport, Miss.	Pascagoula, Miss.
34	Tow.	2	40	Clarence S. Weltman	Philadelphia, Pa.	2841 Buren Avenue, Cam- den, N. J.
35	Tow.	3	120	L. M. Wilson	Mobile, Ala.	First National Bank Build- ing.
36	Fsh.	2	45	Carl Julius Hogan	Philadelphia, Pa.	223 West First Avenue, An- glesea, N. J.
37	Msc.	2	24	William J. Cleaver	Baltimore, Md.	1341 East North Avenue.
38	Fsh.	1	40	William Halstead	Bridgeport, Conn.	86 Trowel Street.
39	Pas.	3	75	John J. Lynch, jr.	New York, N. Y.	4545 Carolin Street, Wood- side, N. Y.
40	Fsh.	7	20	Joe Jones	Ketchikan, Alaska	Kasaan, Alaska.
41	Msc.	1	25	Peter B. Petersen	New York, N. Y.	6915 Shore Road (B).
42	Fsh.	7	135	Olof Jacobson	Ketchikan, Alaska	7606 Sixth Avenue, N. E., Seattle, Wash.
43	Pas.	2	21	Frank's Auto Part Co. (Del.)	New York, N. Y.	6005 Forty-seventh Avenue, Woodside, N. Y.
44	Pas.	1	b 50	William J. Tillbrook	New Haven Conn.	Yalesville, Conn.
45	Fsh.	1	16	Peter Fawcett	Juneau, Alaska	Hoonah, Alaska.
46	Cod.	19	60	Ernest M. Cromwell	Boston, Mass.	14 T. Wharf.
47	Pas.	1	100	Max Schoenberg	Philadelphia, Pa.	Beach Haven, N. J.
48	Oys.	1	24	W. J. Bell	Norfolk, Va.	Beacons Castle, Va.
49	Tow.	3	160	Foss Launch and Tug Co. (Wash.)	Tacoma, Wash.	400 Dock Street.
50	Frt.	9	220	Victor Lynn Transportation Co. (Del.)	Wilmington, Del.	7 West Tenth Street.
51	Frt.	2	30	E. E. Borst	Cambridge, Md.	Baltimore, Md.
52	Fsh.	1	b 165	A. Paladini (Calif.)	San Francisco, Calif.	542 Clay Street.
53	Frt.	2	25	Bond Bros. (Ky.)	Louisville, Ky.	Stark Building, Fourth and Walnut Streets.
54	Fsh.	3	b 12	Nelson La Violette	Milwaukee, Wis.	Rural Route 2, Pulaski, Wis
55	Fsh.	1	20	P. R. Norman	New Orleans, La.	Morgan City, La.
56	Frt.	7	60	Modern Oyster Co. (N. Y.)	New York, N. Y.	Greenport, N. Y.
57	Tow.	1	30	Pacific Bridge Co. (Oreg.)	Portland, Oreg.	Foot East Salmon Street.

† Formerly ga. s. Bee.

‡ Formerly Ols. W.C.F. Co., No. 3.

§ Formerly ga. s. Relief.

Line No.	Official No.	Signal and radio-call letters	Rig	Name of vessel	Tonnage		Register dimensions			When built	Where built
					Gross	Net	Length	Breadth	Depth		
					Feet			Feet			
1	220112		Ol. s.	Henry J.	28	23	45.5	13.1	6.1	1920	Seattle, Wash.
2	228679		Ol. w.	Henry J.	22	13	58.0	13.0	3.5	1929	Quincy, Ill.
3	200069		Ga. s.	Henry M.	17	9	49.4	17.2	3.6	1903	Biloxi, Miss.
4	227330		Ga. s.	Henry S.	11	5	42.8	12.4	3.6	1927	Kayan, Va.
5	212618		Ga. s.	Henry W.	11	7	42.6	12.0	3.2	1914	New Orleans, La.
6	218517		Ga. s.	Henry Boy	11	8	37.3	11.5	3.4	1919	Tlghman, Md.
7	11449		Ga. s.	Henry Clay	11	7	41.0	13.3	3.0	1867	Port Richmond, N. Y.
8	230875		Ga. s.	HENRY ELIZABETH	15	13	36.0	12.5	3.6	1931	Kansas City, Kans.
9	223980	KFTD	Ol. s.	HENRY FORD II. ⓐ	8,877	7,074	597.5	62.2	27.8	1924	Lorain, Ohio.
10	231238		Ol. s.	Henry Gray	31	17	53.6	15.2	6.5	1931	Orange, Tex.
11	207450		Ga. s.	Henry Ludlow	41	26	61.2	16.0	4.6	1910	Babylon, N. Y.
12	80989		Ol. s.	Henry Maurer	80	68	83.5	27.1	5.4	1883	St. Michaels, Md.
13	205207		Ga. s.	Henry Warren	11	10	36.0	13.0	3.4	1908	Touissant, Mass.
14	226928		Ga. s.	Henry C. Steers	11	7	40.0	11.8	4.3	1915	Jersey City, N. J.
15	232933		Ol. s.	Henry J. Kaiser	34	13	60.1	15.0	7.2	1934	Antioch, Calif.
16	96387		Ga. s.	Henry S. Robbins	16	11	41.7	16.0	4.4	1897	Greenwich, N. J.
17	205228		Ga. s.	Henry S. Rogers	16	9	35.9	14.4	4.6	1907	Wareham, Mass.
18	226047		Ol. s.	Henry T. Sherman	77	69	86.7	22.3	10.2	1926	Miliville, Fla.
19	201890		Ga. s.	Herald	6	6	33.0	11.7	4.6	1905	New Haven, Conn.
20	218538		Ol. s.	Herbert	23	14	50.0	13.8	6.6	1919	Stockton, Calif.
21	206574		Ga. s.	Herbert B.	22	16	48.0	16.3	3.5	1909	Biloxi, Miss.
22	215142		Ga. s.	Herbert B.	18	13	40.8	12.5	5.0	1917	Seattle, Wash.
23	230804	WDEW	Ol. s.	HERBERT HOOVER ⓐ	1,090	741	215.0	43.6	10.1	1931	Dubuque, Iowa
24	121134		Ga. s.	Hercules	57	39	86.0	18.2	6.5	1900	Scranton, Miss.
25	205592		Ga. s.	Hercules	17	15	33.5	12.0	4.0	1906	Camden, N. J.
26	206315		Ol. s.	Hercules	12	9	42.5	11.1	4.4	1909	Marshfield, Oreg.
27	213796		Ga. w.	Hercules	11	8	45.2	10.8	2.7	1915	Higginsport, Ohio.
28	213953		Ol. s.	Hercules	59	34	79.8	18.6	3.5	1916	Westwego, La.
29	225099		Ol. s.	Hercules	28	19	54.0	17.3	4.6	1925	Tampa, Fla.
30	228536		Ol. s.	Hercules	62	42	65.3	17.0	8.2	1929	Bellingham, Wash.
31	218802		Ga. w.	Hercules No. 2	22	14	60.4	12.6	2.8	1919	Higginsport, Ohio.
32	224640		Ga. w.	Hercules No. 3	14	14	54.5	13.3	2.3	1925	do.
33	230009		Ga. s.	Herewego	8	6	35.2	9.0	4.0	1918	Petersburg, Alaska.
34	230506		Ga. s.	Herman L.	8	5	44.4	10.7	3.4	1916	Sarah, Va.
35	232821		Ol. s.	Herman S.	17	10	47.5	14.4	3.7	1933	Biloxi, Miss.
36	233472		Ol. s.	Herman Colle	36	14	53.0	16.4	5.9	1934	Pascagoula, Miss.
37	96013		Ga. s.	Herman L. Rogers	26	25	41.5	17.6	5.0	1889	Stony Brook, N. Y.
38	228173		Ga. s.	Herman M. Krentz	28	12	52.9	15.0	5.5	1928	Kayan, Va.
39	233280		Ga. s.	Hermaline	16	6	40.7	13.6	4.0	1929	Fernandina, Fla.
40	233721		Ga. s.	Hermes	11	7	33.6	11.2	4.4	1935	Astoria, Oreg.
41	96917		Ga. s.	Hermine Blum	52	38	60.2	23.3	4.7	1887	San Francisco, Calif.
42	96611	KGMA	Ol. s.	Hermosa	328	193	139.0	28.0	11.5	1902	Wilmington, Calif.
43	11088		Ga. s.	Hero	22	19	46.4	16.2	5.0	1868	Key West, Fla.
44	225064		Ol. s.	Hero	24	18	45.8	13.0	5.1	1925	Hoonah, Alaska.
45	200589		Ga. s.	Heron	39	36	58.0	19.0	4.3	1903	Marco, Fla.
46	211018		Ga. s.	Heron	30	18	56.0	15.6	6.6	1913	Oakland, Calif.
47	222381		Ga. s.	Heron	8	5	32.7	12.4	3.5		Unknown
48	226584		Ol. s.	Heron	17	12	40.3	12.4	5.9	1927	Seattle, Wash.
49	224292		Ol. s.	Herrmann	38	31	49.2	15.2	5.6	1926	Marinette, Wis.
50	224900		Ga. s.	Hertha	19	15	43.1	11.7	5.2	1925	Seattle, Wash.
51	215699	KLFW	Ol. s.	Hesperus	135	92	106.3	25.5	11.8	1917	Essex, Mass.
52	214750	KLFX	Ol. s.	Heston	285	156	111.0	26.6	10.0	1917	Portland, Oreg.
53	215956		Ga. s.	Hettie B.	10	8	39.8	10.2	4.1	1918	Norfolk, Va.
54	221256		Ga. s.	Hettie E.	19	14	63.0	15.0	3.2	1921	Colington, N. O.
55	200728		Ga. s.	Hiawatha	13	12	50.0	12.4	3.4	1904	Southampton, N. Y.
56	206041		Ga. s.	Hiawatha	74	50	66.0	16.0	7.2	1909	Houghton, Wash.
57	206866		Ga. s.	Hiawatha	13	11	33.4	13.0	5.0	1909	Warren, R. I.
58	219629		Ga. s.	Hiawatha	8	6	34.1	8.7	4.5	1920	Seattle, Wash.
59	220067		Ga. s.	Hicks	9	7	33.6	9.2	4.2	1920	do.
60	231664		Ga. s.	Hicks	10	6	34.8	9.0	4.4	1920	Wrangell, Alaska.

ⓐ Formerly ol. s. Watson Tompkins.

ⓑ Formerly st. s. Florida.

Line No.	Service	Crew	Horse-power	Name of owner	Home port	Address of owner
1	Fsh.	4	32	Henry J. Emard	Seward, Alaska	Anchorage, Alaska.
2	Tow.	2	75	Quincy Sand Co. (Ill.)	Chicago, Ill.	Quincy, Ill.
3	Fsh.	5	14	Amos Ross	Gulfport, Miss.	Biloxi, Miss.
4	Fsh.	2	18	Ralph C. Elliott	New York, N. Y.	269 West Eleventh Street.
5	Fer.	2	40	F. E. Guedry	New Orleans, La.	2247 Cambonne Street, Arabi, La.
6	Frt.	1	12	Lukens Dredging & Contracting Corporation (Md.)	Baltimore, Md.	Snow Building.
7	Oys.	3	24	Lester J. Cowperthwaite	Philadelphia, Pa.	West Creek, N. J.
8	Tow.	1	40	Henry Katheter	Kansas City, Mo.	North Kansas City, Mo.
9	Frt.	35	3,000	Ford Motor Co. (Del.)	Detroit, Mich.	3674 Schaefer Road, Dear- born, Mich.
10	Tow.	3	210	Clooney Construction and Towing Co. (La.)	Lake Charles, La.	
11	Pas.	1	80	Norman H. Smith	New York, N. Y.	Babylon, N. Y.
12	Tow.	3	120	Benjamin Verity	do.	261 South Main Street, Free- port, N. Y.
13	Fsh.	2	15	Schroeder Besse Oyster Co. (Mass.)	New Bedford, Mass.	Onset, Mass.
14	Tow.	2	65	J. Rich Steers (N. Y.)	New York, N. Y.	17 Battery Place.
15	Tow.	1	b 275	Henry J. Keiser Co. (Nev.)	San Francisco, Calif.	Latham Square Building, Oakland, Calif.
16	Oys.	4	20	John D. Melvin	Philadelphia, Pa.	Dorchester, N. J.
17	Fsh.	2	60	John G. Pebler	do.	624 North Rhode Island Ave- nue, Atlantic City, N. J.
18	Frt.	10	70	St. Andrews Bay Foundry & Machine Co. (Del.)	Pensacola, Fla.	Box 277.
19	Oys.	1	10	Edward M. Sears	New Haven, Conn.	19 Perkins Street.
20	Tow.	1	100	Henry J. Thiemann	San Francisco, Calif.	Third and Channel Streets.
21	Fsh.	5	20	H. L. Lantron	Galveston, Tex.	Palacios, Tex.
22	Fsh.	1	12	Ray H. Nelson	Ketchikan, Alaska	Metlakatla, Alaska.
23	Frt.	31	2,200	Inland Waterways Corporation	New Orleans, La.	211 Camp Street.
24	Tow.	8	125	Sabine Towing Co. (Tex.)	Port Arthur, Tex.	Box 252.
25	Pas.	1	16	Charles C. Wood	Perth Amboy, N. J.	1009 Asbury Avenue, Asbury Park, N. J.
26	Tow.	1	60	Reedsport Tow Boat Co. (Oreg.)	Marshfield, Oreg.	Reedsport, Oreg.
27	Tow.	1	17	William Rakke	Louisville, Ky.	Vanceburg, Ky.
28	Frt.	9	75	El Rito Transportation Co. (La.)	New Orleans, La.	Press Street Wharf.
29	Tow.	2	75	Bradenton Dredging Co. (Fla.)	Tampa, Fla.	Bradenton, Fla.
30	Fsh.	8	100	Nick Petrinovich	Seattle, Wash.	419 West Holly Street, Bell- ingham, Wash.
31	Tow.	1	25	Ray Brookbank	Cincinnati, Ohio	Higginsport, Ohio.
32	Tow.	2	25	Alex Lewis	Louisville, Ky.	Catlettsburg, Ky.
33	Msc.	1	35	D. N. McDonald	Wrangell, Alaska	
34	Fsh.	1	24	J. E. Pritchett	Newport News, Va.	Peary, Va.
35	Oys.	4	36	Matteo Stanovich	Biloxi, Miss.	1322 Callavet Street.
36	Tow.	4	200	H. H. Colle	New Orleans, La.	Pascagoula, Miss.
37	Frt.	1	16	Gordon Hurd	New Bedford, Mass.	74 West Thirty-eighth Street, New York, N. Y.
38	Fsh.	4	36	Grover C. Lewis	Reedville, Va.	
39	Fsh.	3	40	Herman Hansen	St. Augustine, Fla.	c/o John R. Hardee, Jr., Box 1023, St. Augustine, Fla.
40	Fsh.	1	20	J. H. Saarinen	Astoria, Oreg.	273 Taylor Avenue.
41	Frt.	2	35	Denis O'Donoghue	San Francisco, Calif.	1727 Lake Street.
42	Fsh.	14	b520	William J. Maggio	Los Angeles, Calif.	Box 567, San Pedro, Calif.
43	Fsh.	4	14	Frank L. Batchelder	Tampa, Fla.	c/o Manhattan Fish Co., 2600 First Avenue South, St. Petersburg, Fla.
44	Fsh.	2	30	Alaska Pacific Salmon Company (Nev.)	Ketchikan, Alaska	
45	Msc.	3	60	Thompson Fish Co. (Fla.)	Key West, Fla.	Foot Margaret Street.
46	Fsh.	1	110	Alaska Packers Association (Calif.)	Juneau, Alaska	111 California Street, San Francisco, Calif.
47	Pas.	1	50	John Weiss	New York, N. Y.	1061 Union Avenue.
48	Fsh.	5	40	Louis Henningsen	Astoria, Oreg.	2402 Birch Street.
49	Fsh.	3	b75	Clemens A. Herrmann	Milwaukee, Wis.	417 West Madison Street.
50	Fsh.	7	60	Joe Burdette	Ketchikan, Alaska	Box 956.
51	Cod.	25	100	Robertson Giffin	Salem, Mass.	25 Shaw Road, Swampscott, Mass.
52	Frt.	10	b 200	John E. Heston	San Diego, Calif.	Solano Beach, Calif.
53	Frt.	1	25	A. Bloodgood	Norfolk, Va.	Foot Main Street.
54	Pas.	2	35	F. L. Peale	Washington, N. C.	Hatteras, N. C.
55	Fsh.	2	30	George Elways	New York, N. Y.	53 Ocean Avenue, Bay Shore, L. I., N. Y.
56	Frt.	2	125	Mary Ward Anderson	Juneau, Alaska	Box 101.
57	Oys.	2	45	Waterman E. Field, jr.	Providence, R. I.	Longmeadow, in the town of Warwick, R. I.
58	Fsh.	2	15	S. B. Carr	Seattle, Wash.	R. F. D. 8, Box 184.
59	Fsh.	1	16	S. F. Christy	Sitka, Alaska	Box 318.
60	Msc.	1	12	Peter Behrs	Wrangell, Alaska	

¹ Formerly ga. s. Angel.

⁴ Formerly ga. y. Rainier.

Line No.	Official No.	Signal and radio-call letters	Rig	Name of vessel	Tonnage		Register dimensions			When built	Where built
					Gross	Net	Length	Breadth	Depth		
					Feet						
					Feet	Feet	Feet				
1	220921		Ga. s.	Hi Gill	14	12	34.9	11.2	4.5	1914	Ballard, Wash.
2	232587		Ga. s.	Hi-Ho	19	13	50.2	14.0	4.2	1919	New York, N. Y.
3	231724		Ol. s.	Hi-SPEED	26	17	48.2	13.8	7.3	1932	Detroit, Mich.
4	219383		Ga. s.	High Bluff	16	11	42.7	15.6	3.4	1919	Apalachicola, Fla.
5	224178		Ga. s.	High Island	10	7	34.2	10.0	3.8	1924	St. James, Mich.
6	96670		Ga. s.	Highland Belle	14	10	39.3	13.1	6.6	1903	Bremen, Me.
7	232506		Ga. s.	Highland Lassie	9	8	34.0	11.8	4.0		Unknown
8	96663		Ol. s.	Highland Light	14	12	48.0	14.5	3.5	1902	Greenport, N. Y.
9	227303		Ol. s.	Hike	9	5	34.3	9.5	5.1	1928	Bellingham, Wash.
10	95871		Ga. s.	Hilda	9	9	37.1	13.8	3.9	1885	Clear Creek, Tex.
11	96509		Ga. s.	Hilda	8	6	30.0	14.3	3.4	1900	Scranton, Miss.
12	201259		Ga. s.	Hilda	5	5	35.3	11.9	2.8	1904	Crisfield, Md.
13	215147		Ga. s.	Hilda	12	10	34.7	9.5	3.9	1917	Ketchikan, Alaska
14	216593		Ga. s.	Hilda	10	7	36.5	10.0	3.8	1918	Craig, Alaska
15	216691		Ga. s.	Hilda	11	9	36.0	10.7	3.4	1918	Cape Edwards, Alaska
16	221399		Ga. s.	Hilda	15	6	46.8	13.0	3.5	1917	Palmer, Va.
17	230963		Ga. s.	Hilda	10	6	37.0	9.8	3.4	1916	Atlantic, N. C.
18	232099		Ga. s.	Hilda	22	18	41.6	15.5	7.2	1932	Bergen Beach, N. Y.
19	233186		Ga. s.	Hilda	13	9	38.0	11.1	4.8	1934	Chincoteague, Va.
20	224117		Ga. s.	Hilda B.	7	5	32.1	10.0	2.6	1924	Houma, La.
21	96469		Ga. s.	Hilda D.	6	6	38.5	13.0	3.3	1899	Oriole, Md.
22	214611		Ga. s.	Hilda & Anna	9	7	34.2	12.0	4.3	1916	Block Island, R. I.
23	96342		Ga. s.	Hilda Emma	14	13	37.2	13.5	6.7	1896	Friendship, Me.
24	207313		Ol. s.	Hildur Mabel	19	14	52.0	16.5	5.0	1910	Greenwich, N. J.
25	231129		Ga. s.	Hill City	22	10	42.5	15.0	4.0	1931	Vicksburg, Miss.
26	239289		Ol. s.	Hillsboro	32	22	50.1	18.8	5.6	1929	Port Orange, Fla.
27	206794		Ga. s.	Hilma A.	8	7	27.2	8.6	3.0	1906	West De Pere, Wis.
28	203548		Ga. s.	Hilray	6	5	33.6	10.8	2.9	1906	Deepcreek, Va.
29	204322		Ga. s.	Hiloma	15	8	46.9	12.0	4.0	1907	Seattle, Wash.
30	211028		Ga. s.	Hippocampus	23	19	47.6	10.8	5.6	1913	New York, N. Y.
31	234031		Ol. s.	Hiram	14	7	35.0	13.8	3.5	1935	New London, Conn.
32	226050		Ol. s.	Hirway	147	135	100.3	36.0	4.5	1927	Slidell, La.
33	223694		Ol. s.	Hiyu	93	78	61.4	28.0	9.0	1924	Houghton, Wash.
34	231024		Ga. s.	Hoahanu	19	9	48.4	12.6	5.6	1911	Honolulu, Hawaii
35	208234		Ga. s.	Hobcaw	13	8	48.5	11.0	3.8	1910	Georgetown, S. C.
36	201900		Ga. s.	Hobo	24	16	57.5	10.0	5.6	1905	Bayonne, N. J.
37	202945		Ga. s.	Hobo	10	7	38.5	11.9	5.0	1906	Lubec, Me.
38	217592		Ga. s.	Hobo	14	8	48.9	12.4	4.0	1919	St. Andrews, Fla.
39	231062		Ga. s.	Hobo	24	16	57.3	11.6	4.6	1931	Warren, R. I.
40	233618		Ga. s.	Hobo	8	5	30.3	9.5	3.9	1931	Seattle, Wash.
41	233901		Ga. s.	Hobo	6	5	30.5	9.5	2.5	1931	Stephenville, Fla.
42	213964		Ga. w.	Hobo Bill	7	7	43.2	10.0	2.0	1916	Paducah, Ky.
43	96451		Ga. s.	Hobson	9	8	43.1	14.2	2.8	1899	Bon Secour, Ala.
44	96195		Ga. s.	Hodson and Hodson	10	9	52.3	14.2	3.2	1892	Monie, Md.
45	217782		Ga. s.	Holland	23	15	56.0	10.9	3.9	1919	Stockton, Calif.
46	222310		Ga. w.	Holland	26	26	60.4	15.6	3.3	1922	Clarlington, Ohio
47	202154		Ga. s.	Hollis	10	7	47.7	9.4	3.3	1905	Millbridge, Me.
48	202637		Ga. s.	Holly	23	12	45.5	15.4	4.5	1905	Atlantic City, N. J.
49	228655		Ol. s.	Hollywood	34	26	49.6	15.2	6.8	1929	Tacoma, Wash.
50	231218		Ga. s.	Hollywood	14	9	41.2	13.0	3.2	1931	Golden Meadow, La.
51	230082		Ga. s.	Holmes	13	8	33.4	10.2	5.3	1930	Seattle, Wash.
52	228067	WTBI	Ol. s.	Holy Cross	229	106	114.7	23.0	11.4	1928	Bath, Me.
53	209890		Ga. s.	Home	15	13	38.0	12.5	4.7	1912	Cheboygan, Mich.
54	216573		Ga. s.	Home	11	7	31.0	11.2	4.9	1918	Tacoma, Wash.
55	225968		Ga. s.	Home Run	14	9	35.2	12.1	4.4	1928	Ketchikan, Alaska
56	214253		Ga. s.	Home 2	27	9	56.0	14.5	6.0	1916	Blind Slough, Oreg.
57	214758		Ga. s.	Homer	36	24	52.7	15.3	6.8	1917	Gig Harbor, Wash.
58	223461		Ga. w.	Homer T.	23	14	64.2	14.0	2.2	1923	Clarlington, Ohio
59	216155		Ga. s.	Honey Boy	9	6	30.7	8.9	4.6	1917	Tacoma, Wash.
60	204553		Ga. s.	Hooker	14	12	37.3	14.0	5.0	1907	Osterville, Mass.
61	217713		Ol. s.	Hoonah	57	36	65.8	16.0	7.2	1919	Bellingham, Wash.
62	214661		Ga. s.	Hooper	11	9	41.0	11.8	2.8	1916	Stumpy Point, N. C.
63	223828		Ol. s.	Hoop-La	80	48	104.4	15.0	8.1	1917	Greenport, N. Y.
64	220458		Ga. s.	Hoosier State	31	21	60.0	17.0	6.5	1920	Menominee, Mich.

¹ Formerly Ga. s. U. S. Navy hull "No. 6607."

² Formerly {
^a Ga. y. Hippocampus.
^b Ga. s. U. S. Navy "Hippocampus."

Line No.	Service	Crew	Horse-power	Name of owner	Home port	Address of owner
1	Fsh.	4	16	Bernt Haram	Ketchikan, Alaska	c/o Nordby Supply Co.
2	Frt.	2	200	Mrs. Robert I. Havens	New London, Conn.	Box 121, Saybrook, Conn.
3	Tnk.	2	60	LaSalle Oil Corp. (Mich.)	Detroit, Mich.	3207 Twenty-ninth Street.
4	Tow	2	24	West Florida Lumber Co. (Fla.)	Apalachicola, Fla.	De Funiak Springs, Fla.
5	Frt.	1	32	Everett Cole	Grand Haven, Mich.	St. James, Mich.
6	Msc.	2	16	Graydon L. Abbott	Providence, R. I.	57 Alger Street.
7	Pas.	1	30	Alex D. MacMurtrie	Philadelphia, Pa.	4629 Woodland Avenue, Camden, N. J.
8	Oys.	3	30	American Oyster Co. (Me.)	Providence, R. I.	315 Fox Point Boulevard.
9	Fsh.	2	20	Ellen M. Johnson	Ketchikan, Alaska	Box 1412.
10	Fsh.	3	35	Duncan Ruthven	Galveston, Tex.	Palacios, Tex.
11	Frt.	2	12	Mrs. Fantie Kennedy	Gulfport, Miss.	Biloxi, Miss.
12	Fsh.	2	12	Quinton G. Nottingham	Cape Charles, Va.	Eastville, Va.
13	Fsh.	1	16	Hans A. Hansen	Ketchikan, Alaska	Box 252.
14	Fsh.	1	16	John Ekloff	Wrangell, Alaska	
15	Fsh.	1	28	Deep Sea Salmon Co. (Wash.)	Juneau, Alaska	419 First Avenue, South, Seattle, Wash.
16	Fsh.	1	16	O. W. Payne	Reedville, Va.	Palmer, Va.
17	Fsh.	2	24	Gordon O. Willis Co. (N. C.)	Beaufort, N. C.	Morehead City, N. C.
18	Fsh.	3	65	William Newell	New York, N. Y.	3448 Forty-second Street, Astoria, L. I., N. Y.
19	Msc.	1	85	Crawford O. Savage	Crisfield, Md.	Ocean City, Md.
20	Fsh.	2	16	Claude P. Boudreaux	New Orleans, La.	Box 486, Houma, La.
21	Oys.	2	19	Ada Cumberland	Reedville, Va.	General delivery, Colonial Beach, Va.
22	Fsh.	3	21	Harry M. Allen	Newport, R. I.	Block Island, R. I.
23	Frt.	2	30	E. Jameson & Sons	Portsmouth, N. H.	Jameson's Wharf.
24	Fsh.	9	60	Charles Colberg	Philadelphia, Pa.	140 East Montgomery Ave- nue, Wildwood, N. J.
25	Frt.	2	100	Mary J. Connelly	Baton Rouge, La.	658 Fifth Street.
26	Fsh.	2	60	James Green	St. Augustine, Fla.	Port Orange, Fla.
27	Fsh.	2	68	Arthur E. Heric	Sault Ste. Marie, Mich.	Ensign, Mich.
28	Fsh.	2	20	B. C. Smith	Reedville, Va.	Sunny Bank, Va.
29	Tow.	3	120	Glikey Bros. Towing Co. (Wash.)	Seattle, Wash.	Anacortes, Wash.
30	Pas.	1	40	Arthur E. Ladd	Belfast, Me.	Castine, Me.
31	Fsh.	1	50	John H. Hooker	New York, N. Y.	66 Read Street.
32	Fer.	4	120	Frands Waguespack	New Orleans, La.	Vacherie, La.
33	Pas.	2	100	Kitsap County Transportation Co. (Wash.)	Seattle, Wash.	Canadian National Dock.
34	Fsh.	10	30	Mary Namanu Paoa	Honolulu, T. H.	1745 Hart Street.
35	Pas.	1	40	Ada Jayroe Bourne	Georgetown, S. C.	
36	Pas.	2	35	Walter S. Rohn	Boston, Mass.	Needham, Mass.
37	Frt.	1	70	Maurice S. Thurston	Bar Harbor, Me.	Bernard, Me.
38	Frt.	3	150	J. J. Trousdale	Tampa, Fla.	The Jungle Prado, St. Peters- burg, Fla.
39	Fsh.	4	1,350	Anthony Walley	New Bedford, Mass.	94 Baker Avenue, Revere, Mass.
40	Fsh.	1	30	John Olson	Sitka, Alaska	General Delivery.
41	Pas.	1	20	James Hansis	Tampa, Fla.	Plant Park Dock.
42	Pas.	1	20	William M. Hale	St. Louis, Mo.	Shawneetown, Ill.
43	Oys.	2	24	Fred Sprinkle	Mobile, Ala.	Dauphin Island, Ala.
44	Fsh.	1	10	R. P. Mountjoy	Newport News, Va.	Rescue, Va.
45	Pas.	1	60	William C. Colberg	San Francisco, Calif.	Stockton and East Lindsay Streets, Stockton, Calif.
46	Tow.	1	60	Ohio River Sand & Gravel Co. (W. Va.)	Pittsburgh, Pa.	100 Juliana Street, Parkers- burg, W. Va.
47	Frt.	2	13	Ernest Beal	Jonesport, Me.	Millbridge, Me.
48	Fsh.	1	60	Oscar A. Elmquist	Philadelphia, Pa.	Wildwood, N. J.
49	Fsh.	8	55	Peter O. Soric	Seattle, Wash.	Anacortes, Wash.
50	Fsh.	2	40	Luke E. Adams	New Orleans, La.	Harvey, La.
51	Fsh.	1	25	Louis Fournier	Ketchikan, Alaska	
52	Cod.	19	400	Trawler Holy Cross (Mass.)	Boston, Mass.	21 Fish Pier.
53	Fsh.	1	25	M. D. Fralick	Port Huron, Mich.	422 East State Street, Che- boygan, Mich.
54	Fsh.	3	22	C. F. Aus	Tacoma, Wash.	3826 McKinley Avenue.
55	Fsh.	1	16	W. S. Balcom	Ketchikan, Alaska	
56	Fsh.	6	40	John Ross, jr.	Tacoma, Wash.	Gig Harbor, Wash.
57	Fsh.	8	40	John Zitkovich	Seattle, Wash.	3827 Seventeenth Avenue SW.
58	Fer.	2	25	William Payton	Cincinnati, Ohio	Main Street, New Mata- moras, Ohio.
59	Fsh.	2	15	A. W. Frisby	Ketchikan, Alaska	Craig, Alaska.
60	Fsh.	1	20	Horace A. Crosby	New Bedford, Mass.	Osterville, Mass.
61	Fsh.	5	180	Pacific American Fisheries (Del.)	Bellingham, Wash.	South Bellingham, Wash.
62	Fsh.	2	20	D. A. Cook	Fernandina, Fla.	Nassauville Route.
63	Fsh.	12	100	Joseph Cottone	Boston, Mass.	271 North Street.
64	Tow.	2	100	Great Lakes Dredge & Dock Co. (N. J.)	Chicago, Ill.	104 South Michigan Avenue.

‡ Formerly ga. w. Gravel Boy.
‡ Formerly U. S. N. S. C. 244.

‡ Formerly ga. s. Ellen T.

Line No.	Official No.	Signal and radio-call letters	Rig	Name of vessel	Tonnage		Register dimensions			When built	Where built
					Gross	Net	Length	Breadth	Depth		
					Feet						
1	216419		Ga. s.	Hooter	9	6	31.5	10.2	4.3	1918	Raymond, Wash.
2	228381		Ol. s.	Hoover	40	27	56.8	16.0	7.5	1929	Seattle, Wash.
3	96675		Ga. s.	Hope	14	9	35.6	12.4	4.0	1903	Ballard, Wash.
4	211386		Ga. s.	Hope	8	6	35.8	11.3	4.7	1913	Noank, Conn.
5	212950		Ga. s.	Hope	15	9	49.3	11.2	3.1	1915	Marshfield, Ore.
6	214150		Ga. s.	Hope	19	15	43.8	11.1	5.4	1916	Port Madison, Wash.
7	218338		Ga. s.	Hope	8	7	32.2	9.7	4.5	1919	Poulsbo, Wash.
8	224143		Ga. s.	Hope	17	12	37.0	13.8	3.4	1906	Weeks, La.
9	224856		Ol. s.	Hope	29	14	57.1	15.3	6.3	1925	East Boothbay, Me.
10	225185		Ga. s.	Hope	12	9	41.1	9.3	2.5	1925	Prosper, Ore.
11	225730		Ga. s.	Hope	17	14	52.9	14.6	2.4	1905	Allemanda, La.
12	229659		Ga. s.	Hope	34	23	52.8	16.4	6.4	1930	Parker, Fla.
13	230408		Ol. s.	Hope	26	18	42.5	12.3	4.8	1930	Sturgeon Bay, Wis.
14	95875		Ol. s.	Hope Leslie	48	19	71.9	16.5	8.6	1886	Bath, Me.
15	231262		Ol. s.	Hope Smith	29	20	41.8	13.2	5.4	1931	Manitowoc, Wis.
16	216087		Ga. s.	Hopkins	33	22	57.3	15.8	6.0	1918	Portsmouth, Va.
17	218752		Ga. s.	Hoquarton	10	7	37.1	9.8	3.6	1919	Tillamook, Ore.
18	96404		Ol. s.	Hoquiam	35	23	65.5	15.0	5.2	1898	Hoquiam, Wash.
19	96310		Ga. s.	Horatio	8	7	25.5	12.1	3.1	1895	Cape May, N. J.
20	231486		Ol. s.	Horizon	16	11	40.1	11.8	5.5	1932	Tacoma, Wash.
21	227047		Ol. s.	Hornell	180	123	86.7	28.1	11.0	1927	Newburgh, N. Y.
22	201751		Ga. s.	Hornet	11	7	53.0	12.0	4.5	1905	Portland, Ore.
23	212398		Ga. s.	Hornet	12	8	33.4	13.2	4.2	1914	Brooklyn, N. Y.
24	220691		Ol. s.	Hornet	31	21	55.4	16.0	6.1	1920	Seattle, Wash.
25	219164		Ga. s.	Hortense U.	8	8	28.0	9.2	3.4	1917	Green Bay, Wis.
26	213059		Ga. s.	Hotspur	19	15	42.3	12.6	5.4	1915	Seattle, Wash.
27	233815		Ol. s.	HOUMA	100	59	75.2	18.9	9.1	1935	Beaumont, Tex.
28	219374		Ga. s.	Houma Bottling Works	10	9	35.2	10.8	2.4	1916	Houma, La.
29	212677		Ga. s.	Houston Pilot No. 1	21	8	43.6	14.1	3.9	1914	Cedar Bayou, Tex.
30	224118	KLFY	Ol. s.	Houston Pilot No. 2	110	26	104.2	15.0	8.0	1918	Mobile, Ala.
31	226912		Ol. s.	Houtex	92	55	104.0	15.0	3.8	1918	do.
32	96400		Ga. s.	Howard	13	11	43.8	14.2	3.5	1898	Portsmouth, Va.
33	229462		Ga. s.	Howard B.	16	11	40.6	11.9	4.7	1930	Scow Bay, Alaska
34	205317		Ga. s.	Howard D.	11	8	56.0	11.8	3.0	1908	Everett, Wash.
35	221579		Ol. s.	Howard L.	13	11	38.0	10.0	4.5	1920	Naubinway, Mich.
36	209917		Ga. s.	Howard James	13	8	47.0	12.0	3.9	1912	Amburg, Va.
37	229165		Ga. s.	Howard E. Harris	37	32	52.3	16.1	5.1	1929	Brookhaven, N. Y.
38	208201		Ga. s.	Howard W. Sockwell	34	12	60.0	20.0	6.0	1910	Leesburg, N. J.
39	228382		Ol. s.	Howkan	94	64	77.4	19.2	9.4	1929	Tacoma, Wash.
40	217548		Ga. s.	Hrvatska	31	21	54.9	14.3	6.3	1919	Los Angeles, Calif.
41	232411		Ga. s.	Huachucha	20	13	51.0	10.1	6.2	1933	do.
42	207342		Ga. s.	Hudle	20	13	52.3	11.2	6.4	1910	Houston, Tex.
43	212056		Ga. s.	Hudson	30	21	45.2	13.3	6.2	1914	Poulsbo, Wash.
44	217274		Ga. s.	Hudson	8	6	37.0	8.8	3.5	1913	Baltimore, Md.
45	220833		Ga. s.	Hudson	18	14	40.0	13.3	4.6	1920	Sitka, Alaska
46	223118		Ga. s.	Hudson	27	19	54.0	14.5	7.2	1923	Marinette, Wis.
47	221726		Ol. s.	HUDSON-ATHENS	556	534	102.0	33.0	11.3	1921	Washburn, Wis.
48	233610		Ga. s.	Huey P. Long	13	7	43.3	13.5	3.2	1934	Biloxi, Miss.
49	220595		Ga. s.	Hugh	7	6	36.1	9.8	2.6	1920	Stacy, N. C.
50	220568		Ga. s.	Hugh B.	12	11	38.8	10.1	4.2	1920	Kenosha, Wis.
51	219652		Ol. s.	Hugh O'Donnell	72	48	70.0	20.0	8.5	1920	Milford, Del.
52	202946		Ga. s.	Hughes Bros.	12	8	42.2	11.6	4.3	1906	Urbanna, Va.
53	208475		Ol. s.	Hugo Paladini	35	14	68.6	14.7	5.9	1911	San Francisco, Calif.
54	233189		Ga. s.	Huguenot	14	11	36.9	14.0	4.3	1928	Brookhaven, N. Y.
55	230305		Ga. s.	Huilzilopochtli	24	16	53.5	11.5	6.4	1930	New York, N. Y.
56	206356		Ga. s.	Hulda	9	6	31.5	9.8	4.4	1909	Tacoma, Wash.
57	206861		Ol. s.	Hulda	44	26	70.0	19.2	6.0	1911	Prosper, Ore.
58	204608		Ga. s.	Hulda I.	14	9	50.0	13.3	3.2	1907	Astoria, Ore.
59	225920		Ol. w.	Hulett	37	14	58.7	13.2	2.0	1926	Beardstown, Ill.
60	217878		Ol. s.	Humanity	45	31	58.5	15.8	7.3	1919	Gig Harbor, Wash.
61	229705		Ga. s.	Humdergen	7	6	29.1	10.2	2.3	1929	Cordova, Alaska
62	224574		Ga. s.	Humderkin	9	6	36.8	10.3	3.5	1925	Bellingham, Wash.
63	223800		Ga. s.	Humdinger	7	5	35.8	10.6	3.4	1924	Eastport, Md.
64	231844		Ga. s.	Hunter	9	6	30.5	10.4	4.6	1927	Freeport, N. Y.

1 Formerly (a) ga. s. Hopkins.
 (b) U. S. Engineers Corps ga. s. Hopkins.
 2 Formerly ga. s. Zora.

3 Formerly ga. s. Alfred H.
 4 Formerly U. S. Navy subchaser 334.

Line No.	Service	Crew	Horse-power	Name of owner	Home port	Address of owner
1	Fsh.	1	16	John Laity.....	Astoria, Oreg.	111 Florence Avenue.
2	Fsh.	6	75	N. O. Ulvang.....	Seattle, Wash.	7311 Dibble Avenue NW.
3	Msc.	1	12	R. Jacobsen.....	do.	Winslow, Wash.
4	Fsh.	3	30	Frank J. Gilbert.....	Newport, R. I.	Narragansett Pier, R. I.
6	Pas.	1	30	Walter A. Russell.....	Marshfield, Oreg.	General delivery.
6	Fsh.	4	20	Libby, McNeill & Libby (Me.).....	Seattle, Wash.	88 Hamlin Street.
7	Fsh.	1	12	Andrew C. Peterson.....	Astoria, Oreg.	c/o A. Anderson Fish Co.
8	Tow.	1	28	Juliette Hanson.....	New Orleans, La.	Berwick, La.
9	Cod.	5	45	John R. Hillier.....	Vineyard Haven, Mass.	Nantucket, Mass.
10	Pas.	1	25	Alton Clausen.....	Marshfield, Oreg.	Coquille, Oreg.
11	Fsh.	2	20	Stonewall Bachus.....	New Orleans, La.	Myrtle Grove, La.
12	Fsh.	9	b 70	J. F. Kilbourn.....	Apalachicola, Fla.	Carrabelle, Fla.
13	Fsh.	4	b 50	Stanley R. Volght.....	Milwaukee, Wis.	Ellison Bay, Wis.
14	Cod.	8	60	Angelo R. Capone.....	Boston, Mass.	9 Western Avenue, East Boston, Mass.
15	Fsh.	2	b 50	Smith Bros. of Port Washington (Wis.).....	Milwaukee, Wis.	Port Washington, Wis.
16	Tow.	2	100	Frank R. Jones.....	Wilmington, Del.	1209 King Street.
17	Tow.	1	20	F. E. Dodge.....	Portland, Oreg.	Tillamook, Oreg.
18	Tow.	4	185	Schafer Bros. Logging Co. (Wash.).....	Seattle, Wash.	Aberdeen, Wash.
19	Pas.	1	18	Barkley C. Tomlin.....	Philadelphia, Pa.	Helmsville, N. J.
20	Fsh.	1	30	Erik Lindstrom.....	Aberdeen, Wash.	2920 Simpson Avenue, Ho- quiam, Wash.
21	Frt.	7	200	Erie Railroad Co. (N. Y.).....	New York, N. Y.	80 Church Street.
22	Fsh.	1	22	Pacific American Fisheries (Del.).....	Juneau, Alaska.	South Bellingham, Wash.
23	Frt.	2	20	George H. Parrott.....	New York, N. Y.	10 Henry Street, Newburgh, N. Y.
24	Tow.	4	100	Washington Tug & Barge Co. (Wash.).....	Seattle, Wash.	Colman Dock.
25	Fsh.	3	b 15	Frank Schultz.....	Milwaukee, Wis.	Green Bay, Wis.
26	Fsh.	5	20	San Juan Fishing & Packing Co. (Wash.).....	Seward, Alaska.	Foot Stacey Street, Seattle, Wash.
27	Tow.	6	420	Texas Company (Del.).....	Wilmington, Del.	7 West Tenth Street.
28	Frt.	1	12	John A. Porche.....	New Orleans, La.	Houma, La.
29	Pas.	1	45	Chas. O'Brien.....	Houston, Tex.	4819 Sherman Street.
30	Plt.	6	150	do.....	do.	Do.
31	Tow.	6	150	Edwards-Butcher Transportation Co.....	do.	111 Broadway.
32	Frt.	2	35	G. A. Tillage.....	Newport News, Va.	Gloucester Point, Va.
33	Fsh.	2	27	Ole Benjamin.....	Petersburg, Alaska.	Scow Bay, Alaska.
34	Fsh.	7	50	Henry J. Emard.....	Seward, Alaska.	Anchorage, Alaska.
35	Fsh.	4	24	Roland H. Johnson.....	Milwaukee, Wis.	Ellison Bay, Wis.
36	Frt.	2	20	Irvington Packing Co. (Va.).....	Reedville, Va.	Irvington, Va.
37	Pas.	1	60	Halsey Wright.....	New York, N. Y.	R. F. D. 4, Hempstead, L. I., N. Y.
38	Oys.	9	50	Herbert R. Sockwell.....	Philadelphia, Pa.	Port Norris, N. J.
39	Fsh.	5	200	Northwestern Fisheries (Del.).....	Seattle Wash.	South Bellingham, Wash.
40	Frt.	6	b 50	Thelma Rankin Schadek.....	San Diego, Calif.	1020 West Redwood Street.
41	Fsh.	3	750	A. J. Murphy.....	Los Angeles, Calif.	8665 Melrose Avenue, Hol- lywood, Calif.
42	Msc.	1	40	Han Peterson.....	Houston, Tex.	Seabrook, Tex.
43	Fsh.	2	27	Shepard Point Packing Co. (Wash.).....	Seward, Alaska.	Cordova, Alaska.
44	Pas.	1	32	Emma P. Hartman.....	Baltimore, Md.	1627 Aliceanna Street.
45	Fsh.	1	20	William Benson.....	Juneau, Alaska.	Yakutat, Alaska.
46	Tow.	2	100	Great Lakes Dredge & Dock Co. (N. J.).....	New York, N. Y.	17 Battery Place.
47	Fer.	6	220	Hudson & Athens Ferry Co. (N. Y.).....	Albany, N. Y.	Hudson, N. Y.
48	Oys.	3	50	Clarence J. Pitfield.....	Gulfport, Miss.	1407 East Howard Avenue, Biloxi, Miss.
49	Frt.	1	16	Chas. K. Tolson.....	Beaufort, N. C.	Morehead City, N. C.
50	Fsh.	3	b 20	August Koss.....	Milwaukee, Wis.	2642 South Fourth Street.
51	Tow.	6	240	Louis O'Donne'l.....	New York, N. Y.	44 Whitehall Street.
52	Oys.	1	15	John Marshall.....	Cape Charles, Va.	Saxis, Va.
53	Fsh.	2	b 125	A. Paladini (Calif.).....	San Francisco, Calif.	542 Clay Street.
54	Pas.	1	40	Bessie M. Carlin.....	New York, N. Y.	21 South Bay Shore Avenue, Bay Shore, N. Y.
55	Frt.	2	1060	Edward Reisman.....	do.	2800 Pacific Avenue, Atlan- tic, City N. J.
56	Fsh.	3	16	Sivert Hansen.....	Petersburg, Alaska.	Linton, Oreg.
57	Tow.	3	180	Portland Tug & Barge Co. (Oreg.).....	Portland, Oreg.	Forks, Wash.
58	Pas.	1	45	C. H. Shively.....	Seattle, Wash.	717 West Main Street, Beardstown, Ill.
59	Tow.	2	b 100	George W. Hulett.....	Peoria, Ill.	181 Fish Harbor Wharf, Terminal Island, Calif.
60	Fsh.	5	b 110	French Sardine Co. (Calif.).....	Los Angeles, Calif.	
61	Fsh.	1	35	Pioneer Packing Co. (Wash.).....	Juneau, Alaska.	
62	Tow.	2	50	E. K. Wood Lumber Co. (Calif.).....	Seattle, Wash.	Bellingham, Wash.
63	Msc.	1	16	Frederick A. Matzen.....	Annapolis, Md.	Eastport, Md.
64	Pas.	1	65	Charles de Quillfeldt.....	New York, N. Y.	Ketcham Avenue, Amity- ville, L. I., N. Y.

^a Formerly U. S. Navy S. C. No. 333.
^b Nicaraguan ga. s. Deering.
^c Formerly schooner George Y. Schoch.

¹ Formerly ga. s. James M. Brooks.
² Formerly ga. s. Falcon.

Line No.	Official No.	Signal and radio-call letters	Rig	Name of vessel	Tonnage		Register dimensions			When built	Where built
					Gross	Net	Length	Breadth	Depth		
1	220176		Ga. s.	Hunter No. 5	10	6	31.5	10.1	4.6	1930	Seattle, Wash.
2	217255		Ol. s.	Huntington Sanford	40	22	60.0	16.9	8.3	1928	Damariscotta, Me.
3	96655		Ol. s.	Huron	23	10	45.5	18.0	3.8	1902	Biloxi, Miss.
4	211189		Ga. s.	Huron	9	6	31.9	11.2	4.6	1913	Newark, N. J.
5	211732		Ga. s.	Husky	9	6	34.1	10.1	5.4	1913	Los Angeles, Calif.
6	218032		Ga. s.	Husky	28	10	40.0	12.8	8.2	1919	Anacortes, Wash.
7	218662		Ga. s.	Husky	11	9	30.7	9.9	3.6	1919	Aberdeen, Wash.
8	224589		Ol. s.	Husky	24	21	48.5	13.0	4.9	1915	Brooklyn, N. Y.
9	232897		Ga. s.	Husky	12	8	39.4	10.3	4.2	1915	Los Angeles, Calif.
10	227537		Ol. s.	Husky L.	13	9	36.8	10.8	5.2	1928	Seattle, Wash.
11	230028		Ga. s.	Hussy	13	8	37.1	11.9	4.4	1930	Millville, N. J.
12	96214		Ga. s.	Hustler	8	7	31.0	12.3	3.3	1893	Patchogue, N. Y.
13	96570		Ol. s.	Hustler	16	11	56.0	13.0	4.4	1901	Scranton, Miss.
14	206958		Ol. s.	Hustler	14	9	45.8	12.6	4.2	1909	South Bend, Wash.
15	207678		Ga. s.	HUSTLER	9	8	39.5	10.0	3.6	1910	Grafton, Ill.
16	211376		Ga. s.	Hustler	9	6	32.2	12.6	3.3	1913	Miami, Fla.
17	218385		Ga. s.	HUSTLER	8	5	31.7	8.4	3.9	1910	Buffalo, N. Y.
18	222062		Ga. s.	Hustler	8	6	44.4	9.2	3.5	1922	Cambridge, Md.
19	223117		Ol. s.	HUSTLER	93	63	78.6	20.1	7.0	1923	Philadelphia, Pa.
20	228061		Ol. s.	Hustler	46	31	70.6	17.4	7.8	1928	Rockport, Mass.
21	233557		Ol. w.	Hustler	24	24	50.6	13.8	2.7	1934	Livermore, Ky.
22	212440		Ga. s.	Hyack	14	9	47.0	12.3	4.0	1914	San Diego, Calif.
23	213124		Ga. s.	Hyada	8	8	29.3	9.6	4.0	1915	Tacoma, Wash.
24	203968		Ol. s.	Hyak	28	23	55.8	13.1	4.1	1907	Astoria, Oreg.
25	209633		Ol. s.	Hyak	17	11	42.9	11.2	5.2	1912	Seattle, Wash.
26	233877		Ga. s.	Hy-Ball	25	17	42.0	13.2	5.1	1935	Miami, Fla.
27	206380		Ga. s.	Hydab	31	21	57.6	16.9	5.7	1911	Dockton, Wash.
28	209855		Ga. s.	Hydra	26	18	47.7	13.3	5.2	1912	Seattle, Wash.
29	227218		Ol. s.	Hyperlen	15	10	37.1	11.2	6.0	1928	Tacoma, Wash.
30	218251		Ol. w.	I. H. C.	26	11	47.2	12.8	2.3	1909	Lockport, La.
31	221276		Ol. s.	I. L. I. 101 (steel)	1,040	797	242.6	36.1	12.9	1921	Duluth, Minn.
32	221286		Ol. s.	I. L. I. 102 (steel)	1,040	797	242.6	36.1	12.9	1921	do
33	221344		Ol. s.	I. L. I. 103 (steel)	1,040	797	242.6	36.1	12.9	1921	do
34	221434		Ol. s.	I. L. I. 104 (steel)	1,040	797	242.6	36.1	12.9	1921	do
35	221467		Ol. s.	I. L. I. 105 (steel)	1,040	797	242.6	36.1	12.9	1921	do
36	226613		Ga. s.	I. & L. T.	9	6	34.0	8.7	4.7	1927	Seattle, Wash.
37	100633		Ga. s.	I. Wonder	16	10	65.0	10.2	4.0	1897	Alexandria Bay, N. Y.
38	226190		Ga. s.	I. B. Rowe	10	7	34.0	9.8	1.9	1926	Livermore, Ky.
39	232321		Ol. s.	Ibis	16	11	40.5	11.8	5.5	1933	Seattle, Wash.
40	213406		Ga. s.	Ibsen	20	16	42.0	12.8	5.7	1915	do
41	228924		Ga. s.	Icel	45	41	64.0	19.4	3.5	1929	Bagnell, Mo.
42	226465		Ol. s.	Iceland	44	34	58.9	15.8	7.2	1927	Dockton, Wash.
43	218357		Ga. s.	Ictar II	12	8	37.2	9.8	5.0	1919	Wrangell, Alaska
44	225553		Ga. s.	Icy Point	25	21	46.5	13.7	5.7	1926	Seattle, Wash.
45	203956		Ga. s.	Ida	12	11	30.8	10.8	3.3	1907	Manitowoc, Wis.
46	204448		Ga. s.	Ida	8	5	32.6	9.3	3.5	1907	Ludington, Mich.
47	218335		Ga. s.	Ida	7	5	32.5	8.7	4.0	1915	Cheboygan, Mich.
48	213360		Ga. s.	Ida	13	11	32.4	10.7	4.6	1915	Seattle, Wash.
49	215392		Ga. s.	Ida	8	7	31.1	11.6	3.6	1911	New York, N. Y.
50	219340		Ga. s.	Ida	7	6	39.3	10.1	2.6	1904	Out Off, La.
51	231687		Ga. s.	Ida	9	7	38.2	11.1	3.8	1913	Sea Isle City, N. J.
52	280796		Ga. s.	Ida	8	6	30.0	9.2	3.4	1919	Swansboro, N. C.
53	231463		Ga. s.	Ida	8	5	42.8	11.3	3.3	1912	Williams Wharf, Va.
54	233624		Ga. s.	Ida	15	10	40.3	12.4	6.3	1934	Tampa, Fla.
55	232004		Ga. s.	Ida II	14	9	47.0	13.8	5.4	1922	Astoria, N. Y.
56	283928		Ga. s.	Ida III	10	8	32.4	9.0	4.6		Unknown
57	227119		Ol. w.	Ida B	44	44	64.0	15.0	4.0	1927	Paducah, Ky.
58	200607		Ga. s.	Ida C	11	7	31.0	12.2	5.7	1904	Oriand, Me.
59	239226		Ol. s.	Ida D	9	5	36.9	11.4	2.7	1929	Chauvin, La.
60	223370		Ga. w.	Ida J	20	8	50.0	11.9	3.0	1923	Madison, Ind.
61	236694		Ga. s.	Ida J	10	8	35.2	11.1	3.9	1980	Bowers, Del.
62	210850		Ga. s.	Ida K	18	12	39.4	12.9	5.4	1912	Seattle, Wash.
63	227746		Ga. s.	Ida M	11	9	34.0	11.2	4.6	1928	Forked River, N. J.
64	224008		Ga. s.	Ida Q	19	13	37.9	14.0	7.6	1924	New Orleans, La.

1 Formerly U. S. Navy ga. s. 2201.

1 Formerly ga. s. Japanese Tokyo I.

Line No.	Service	Crew	Horse-power	Name of owner	Home port	Address of owner
1	Msc.	1	20	James Hunter	Port Angeles, Wash.	Neah Bay, Wash.
2	Fsh.	6	45	Oscar Johnson	Rockland, Me.	43 Broadway, Rockport, Mass.
3	Fsh.	2	24	Mrs. Louis Braun	Gulfport, Miss.	2862 West Beach Boulevard, Biloxi, Miss.
4	Tnk.	1	40	Socony Vacuum Oil Co. (N. Y.)	New York, N. Y.	26 Broadway
5	Pas.	1	30	Mildred B. Owen	Los Angeles, Calif.	2603 South Gaffey Street, San Pedro, Calif.
6	Fsh.	1	40	William M. Fraser	Ketchikan, Alaska	Lake Bay, Alaska
7	Fsh.	1	18	Joe E. Criel	Aberdeen, Wash.	Box 1204, Cosmopolis, Wash.
8	Msc.	1	12	Felder Gale (Calif.)	Seward, Alaska	Dillingham, Alaska
9	Pas.	2	6 35	H. Proctor, Jr.	Los Angeles, Calif.	530 East Micheltorena Street, Santa Barbara, Calif.
10	Fsh.	3	30	Paul Lee	Seattle, Wash.	2815 West Fifty-seventh Street
11	Fsh.	1	115	Louis H. Tomlinson	Philadelphia, Pa.	Millville, N. J.
12	Fsh.	2	8	Charles M. Dominy	New York, N. Y.	East Hampton, N. Y.
13	Tow.	2	100	Horton & Horton (Tex.)	Houston, Tex.	3201 McKinney Avenue
14	Tow.	1	60	R. J. Ultican Tugboat Co. (Wash.)	Seattle, Wash.	400 South F Street
15	Pas.	1	30	Greenville Bridge & Ferry Co. (Del.)	Memphis, Tenn.	Greenville, Miss.
16	Tow.	1	45	Miami Towing & Lightering Corporation (Fla.)	Miami, Fla.	764 N. W. North River Drive
17	Frt.	1	18	Lake Shipbuilding Co. (N. Y.)	Buffalo, N. Y.	Foot Michigan Avenue
18	Frt.	2	12	R. T. Valliant	Cambridge, Md.	Oxford, Md.
19	Tow.	4	300	Oil Transfer Corporation (Del.)	New York, N. Y.	17 Battery Place
20	Fsh.	5	110	Eric Axelsson	do	1043 Washington Street, Cape May, N. J.
21	Tow.	2	35	Norton E. Lloyd	Louisville, Ky.	Livermore, Ky.
22	Pas.	1	25	Star and Crescent Boat Co. (Calif.)	San Diego, Calif.	California Theatre Building
23	Fsh.	2	15	Einar Sagen	Tacoma, Wash.	Route 1, Box 492, Gig Harbor, Wash.
24	Fsh.	5	45	Alaska Pacific Salmon Co. (Nev.)	Ketchikan, Alaska	
25	Tow.	2	75	Gilkey Bros. Towing Co. (Wash.)	Seattle, Wash.	Anacortes, Wash.
26	Pas.	2	590	Jesse O. Hyden	Miami, Fla.	Box 1074
27	Fsh.	5	65	Jay F. Carroll	Bellingham, Wash.	6151 Street, Anacortes, Wash.
28	Fsh.	2	36	Northwestern Fisheries (Del.)	Seattle, Wash.	South Bellingham, Wash.
29	Fsh.	2	30	Oscar Oberg	Juneau, Alaska	Box 607
30	Tow.	2	12	A. M. Brock	New Orleans, La.	Raceland, La.
31	Frt.	12	6 360	Eric & St. Lawrence Corporation (Del.)	New York, N. Y.	42 Broadway
32	Frt.	12	6 360	do	do	Do.
33	Frt.	12	6 360	do	do	Do.
34	Frt.	12	6 360	do	do	Do.
35	Frt.	11	6 360	do	do	Do.
36	Tow.	1	50	J. F. Boles	Seattle, Wash.	Route 7, Box 192-M.
37	Pas.	3	36	Ralph L. Reid	Cape Vincent, N. Y.	Alexandria Bay, N. Y.
38	Pas.	1	20	I. B. Rowe	Louisville, Ky.	Livermore, Ky.
39	Fsh.	2	45	Dave Harrison	Ketchikan, Alaska	c/o Henry Erwick
40	Fsh.	5	27	Independent Salmon Canneries (Wash.)	do	
41	Pas.	1	50	Governor McClurg Ferry Lines (Mo.)	St. Louis, Mo.	1103 East Broadway, Columbia, Mo.
42	Fsh.	8	75	Paul Martinis	Seattle, Wash.	727 Thirty-third Street, Everett, Wash.
43	Fsh.	2	18	Knut W. Christian	Wrangell, Alaska	828 West Fifty-ninth Street, Seattle, Wash.
44	Fsh.	6	70	Alaska Pacific Salmon Company (Nev.)	Ketchikan, Alaska	
45	Fsh.	2	6 14	Ingoman Sommer	Sault Ste. Marie, Mich.	Marquette, Mich.
46	Fsh.	2	18	Erik Englen	Grand Haven, Mich.	Ludington, Mich.
47	Fsh.	1	20	Peter La Plaunt	Port Huron, Mich.	Cheboygan, Mich.
48	Fsh.	4	12	Diamond Fish Co. (Wash.)	Seattle, Wash.	Dexter Horton Building
49	Pas.	1	35	Benjamin Johnson	New York, N. Y.	New Suffolk, L. I., N. Y.
50	Fsh.	1	18	Adams Cherami	New Orleans, La.	Cut Off, La.
51	Fsh.	6	24	Anillo Montagna	Philadelphia, Pa.	916 Palen Avenue, Ocean City, N. J.
52	Fsh.	4	10	E. C. Ball	Beaufort, N. C.	Swansboro, N. C.
53	Fsh.	3	18	O. R. Peyton	Newport News, Va.	Hudgins, Va.
54	Fsh.	5	6 10	John Felicione	Tampa, Fla.	1321 Highland Avenue
55	Pas.	1	54	Max Pollak	New York, N. Y.	Long Island City, N. Y.
56	Pas.	1	130	William H. Powell	Miami, Fla.	Royal Palm Docks
57	Tow.	2	100	Union Bridge & Construction Co. (Mo.)	Kansas City, Mo.	903 Sharp Building
58	Frt.	2	5	George F. Brewster	Bangor, Me.	
59	Fsh.	1	20	Waldron Eschete	New Orleans, La.	Obauvin, La.
60	Tow.	4	20	J. W. Perroux	do	Krotz Springs, La.
61	Fsh.	1	20	Howard W. Johnson	Wilmington, Del.	Bowers, Del.
62	Fsh.	7	30	Libby, McNeill & Libby (Me.)	Seattle, Wash.	88 Hamlin Street
63	Pas.	1	40	Charles Meeson	Philadelphia, Pa.	Forked River, N. J.
64	Fsh.	3	20	Angelo Caravaggi	Galveston, Tex.	2028 Avenue G

1 Formerly ga. s. Anna Porter.

Line No.	Official No.	Signal and radio-call letters	Rig	Name of vessel	Tonnage		Register dimensions			When built	Where built
					Gross	Net	Length	Breadth	Depth		
					Feet						
1	218214		Ol. s.	Ida S.	9	7	34.7	11.4	3.5	1904	Green Bank, N. J.
2	213243		Ga. s.	Ida T.	9	9	29.2	9.3	3.8	1915	Peshtigo, Wis.
3	100675		Ga. s.	Ida V.	18	11	44.2	14.2	3.0	1899	Swan Quarter, N. C.
4	100389		Ga. s.	Ida and Lula	10	9	48.0	12.5	3.1	1885	Somerset County, Md.
5	230393		Ga. s.	Ida Cole	7	5	34.0	10.2	2.7	1930	Morhead City, N. C.
6	100706		Ga. s.	Ida Del.	10	10	39.0	14.8	3.3	1900	Old River, Tex.
7	222374		Ol. s.	Ida Helen	28	26	44.1	15.5	5.9	1922	Seattle, Wash.
8	100693		Ol. s.	Ida May H.	16	9	46.4	16.1	3.4	1899	Biloxi, Miss.
9	226528		Ol. s.	Ida Mae	26	17	51.2	14.5	5.1	1927	Houghton, Wash.
10	100121		Ga. s.	Ida May	10	7	37.2	14.1	3.3	1874	Northport, N. Y.
11	100705		Ga. s.	Ida May	5	5	23.3	11.3	3.6	1900	Osterville, Mass.
12	225147		Ol. s.	Ida May	16	11	45.0	15.5	4.3	1925	Oyster Bay, N. Y.
13	218274		Ga. s.	Idaho	8	6	30.8	9.3	4.0	1919	Bremerton, Wash.
14	222077		Ga. s.	Idaho (composite)	12	8	58.1	12.3	4.5	1922	Lewiston, Idaho
15	222208		Ga. s.	Idalla	9	8	31.0	12.0	4.1	1899	Kingston, Mass.
16	224584		Ga. w.	Idamae	54	30	75.0	16.2	2.9	1925	Point Pleasant, W. Va.
17	209299		Ga. s.	Idamae	14	11	50.4	14.0	3.0	1911	Cove, Tex.
18	100649		Ga. s.	Ideal	11	7	36.7	12.1	3.7	1898	Bridgeport, Conn.
19	207480		Ol. s.	Ideal	38	30	54.4	17.4	5.4	1910	Patchogue, N. Y.
20	226158		Ga. s.	Ideal	12	7	34.3	11.0	3.0	1922	Morgan City, La.
21	233298		Ga. s.	Ideal	21	9	44.3	15.2	4.0	1934	Pascagoula, Miss.
22	232661		Ga. s.	Ideal II	14	6	39.7	12.6	4.5	1927	Fernandina, Fla.
23	100365		Ga. s.	Idella	10	8	40.2	14.5	3.4	1884	Cambridge, Md.
24	135225		Ga. s.	Idella	33	16	54.5	19.3	5.5	1876	Mauricetown, N. J.
25	100664		Ga. s.	Idle Eagle	7	6	36.3	12.7	3.4	1898	Double Bayou, Tex.
26	204683		Ga. s.	Idle Hour	9	9	32.0	13.7	3.7	1903	New York, N. Y.
27	205651		Ga. s.	Idler	11	9	38.0	10.8	3.8	1908	Patchogue, N. Y.
28	210521		Ga. s.	Idler	7	6	30.1	7.7	3.6	1912	Alton, Ill.
29	233797		Ga. s.	Idlewild	12	10	37.5	9.1	5.0		Unknown
30	222772		Ga. s.	Idlewild II	11	5	34.6	13.0	4.7	1923	Thomaston, Me.
31	232347		Ga. s.	Iella	13	9	35.7	11.4	4.7	1925	Miami, Fla.
32	234016		Ga. s.	If	8	6	33.2	8.5	4.2	1919	Monhegan, Me.
33	214969		Ga. s.	Igloo	17	14	43.6	12.1	4.5	1917	Bellingham, Wash.
34	219787		Ga. s.	Igloo	14	11	38.3	10.4	5.2	1920	Seattle, Wash.
35	224467		Ga. s.	Igo	7	6	45.3	9.2	3.1	1925	Crisfield, Md.
36	231202		Ga. s.	Igo	9	6	32.0	9.3	3.6		Norfolk, Va.
37	232342		Ga. s.	Igo	14	9	43.2	10.2	4.8	1933	Los Angeles, Calif.
38	232371		Ga. s.	Igo	7	5	38.3	11.3	2.9		Suffolk, Va.
39	214084		Ga. s.	Ikaros II	32	21	52.6	14.4	6.5	1916	Olg Harbor, Wash.
40	231229		Os. s.	Ike	11	9	32.8	9.5	3.6	1931	Muskegon, Mich.
41	227196		Ol. s.	Ilene	49	33	59.0	15.0	7.6	1928	Seattle, Wash.
42	224215		Ga. s.	Iliamna	14	12	36.9	10.2	3.8	1924	Iliamna, Alaska
43	218535		Ga. s.	Illahee	12	9	32.1	10.9	4.6	1919	Hoquiam, Wash.
44	222255		Ga. s.	Illini	9	6	35.0	8.5	3.5	1908	Oshkosh, Wis.
45	200851		Ol. s.	Illinois	14	11	47.0	12.0	4.2	1904	Manitowoc, Wis.
46	206148		Ga. s.	Illinois	25	17	46.4	12.3	3.3	1908	Palatka, Fla.
47	208115		Ga. s.	Illinois	12	12	34.0	11.0	4.6	1910	Manitowoc, Wis.
48	213295		Ga. s.	Illinois	28	19	47.6	13.4	6.2	1915	Tacoma, Wash.
49	224079		Ga. s.	Illinois	8	6	32.2	10.5	2.6	1923	Chauvin, La.
50	227585		Ga. s.	Illinois	9	6	33.0	9.8	4.6	1928	Tacoma, Wash.
51	220576	WCEI	Ol. s.	ILLINOIS	256	123	121.5	24.1	12.0	1931	Bath, Me.
52	231845		Ol. s.	Illinois	16	11	42.0	13.6	4.6	1929	Fernandina, Fla.
53	224568		Ga. p.	Ilmo	33	28	60.5	17.8	2.8	1924	Warsaw, Ill.
54	221525		Ga. s.	Iollo	8	8	35.6	9.6	3.6	1908	Norwalk, Conn.
55	202233		Ga. s.	Iise III	22	15	59.2	12.4	5.0	1905	Baltimore, Md.
56	217101		Ga. s.	Immigrant	25	17	60.5	13.3	5.5	1918	Battery Park, Va.
57	200516		Ga. s.	Imogene	59	47	56.2	17.2	4.2	1903	Mount Pleasant, S. C.
58	200873		Ol. s.	Imp	8	5	36.1	9.1	4.0	1903	Richardson, Wash.
59	208499		Ga. s.	Imp	14	11	37.8	11.0	4.6	1911	Terminal Island, Calif.
60	220282		Ga. s.	Imp	7	5	31.5	9.2	3.7	1920	Bay Center, Wash.

1 Formerly ga. s. Little Brothers.

2 Formerly ga. s. Edna M. Lorel.

Line No.	Service	Crew	Horse-power	Name of owner	Home port	Address of owner
1	Tow.	1	60	Hill Dredging Co. (N. J.)	Philadelphia, Pa.	5601 Atlantic Avenue, Ventnor City, N. J.
2	Fsh.	3	15	Charles M. Tuttle	Milwaukee, Wis.	Big Suamico, Wis.
3	Tow.	1	18	E. A. Gibbs	Washington, N. C.	Swan Quarter, N. C.
4	Oys.	2	16	George L. Smith & Bro. (Va.)	Reedville, Va.	Sharps, Va.
5	Fsh.	2	100	Howard Nelson	Beaufort, N. C.	Atlantic, N. O.
6	Frt.	1	14	Mrs. Howard Plummer	Port Arthur, Tex.	1930 Sabine Pass Avenue, Beaumont, Tex.
7	Msc.	1	35	Ruth A. Vincent	Seward, Alaska	31 West Etruria Street, Seldovia, Alaska.
8	Fsh.	2	30	O. Monteforti	New Orleans, La.	6041 Colbert Street.
9	Fsh.	3	60	Farwest Fisheries (Wash.)	Seattle, Wash.	Smith Tower Annex.
10	Frt.	2	20	E. W. Tallmadge	Bridgeport, Conn.	Norwalk, Conn.
11	Fsh.	1	10	Annibal J. Martin	Vineyard Haven, Mass.	Nantucket, Mass.
12	Fsh.	2	25	Ida May Flower	New York, N. Y.	Oyster Bay, N. Y.
13	Fsh.	3	14	Ivar Isakson	Ketchikan, Alaska	Oraig, Alaska.
14	Frt.	1	230	Snake River Transportation Co.	Great Falls, Mont.	Lewiston, Idaho.
15	Pas.	1	40	Helen C. Arata	Philadelphia, Pa.	9314 Amhurst Avenue, Margate, N. J.
16	Tow.	1	50	William Reynolds	Pittsburgh, Pa.	Point Pleasant, W. Va.
17	Pas.	1	30	J. L. Stubbs	Galveston, Tex.	Santa Fe Building, Dallas, Tex.
18	Frt.	2	25	John C. F. Shepard	Providence, R. I.	205 Thames Street, Bristol, R. I.
19	Tow.	2	100	George W. Wilson	New York, N. Y.	21 Irving Center, Rockville Center, N. Y.
20	Fsh.	2	14	John Thomas, Jr.	New Orleans, La.	Berwick, La.
21	Fsh.	5	24	M. M. Flechas	Gulfport, Miss.	Pascagoula, Miss.
22	Fsh.	2	40	Manuel A. Boa	Brunswick, Ga.	25 Arenta Street, St Augustine, Fla.
23	Oys.	4	60	Bayard W. Clothier	Wilmington, Del.	State Street, Dover, Del.
24	Oys.	6	120	George C. Haggerty	do.	Little Creek, Del.
25	Frt.	1	25	Fred Standley	Galveston, Tex.	Double Bayou, Tex.
26	Pas.	1	23	Andrew G. Otten	New York, N. Y.	9727 One Hundred and fifth Street, Ozone Park, L. I., N. Y.
27	Pas.	2	35	James Carroll	do.	1368 Bushwick Avenue (B).
28	Pas.	1	24	Joseph L. Becker	St. Louis, Mo.	4520 Claxton Avenue.
29	Pas.	1	40	Milton H. Atwood	Boston, Mass.	651 1/2 Green Street.
30	Cod.	3	32	St. Clair H. Brown	Vineyard Haven, Mass.	Edgartown, Mass.
31	Pas.	1	65	W. A. Markley	Miami, Fla.	1459 Northwest First Street,
32	Fsh.	1	24	Isaac J. White, jr.	Rockland, Me.	Monhegan, Me.
33	Fsh.	2	35	B. E. Lee	Juneau, Alaska.	Cordova, Alaska.
34	Fsh.	1	30	Arthur Johnston	Ketchikan, Alaska	Box 1600.
35	Msc.	2	13	Nathaniel M. Dare	Annapolis, Md.	Solomons, Md.
36	Tow.	2	36	J. Y. Beveridge	Beaufort, N. C.	
37	Pas.	2	6350	E. J. Blasler	Los Angeles, Calif.	1315 West Seventh Street, Long Beach, Calif.
38	Pas.	1	35	L. R. McNeal	Norfolk, Va.	Hobson, Va.
39	Fsh.	8	40	I. A. Engdal	Seattle, Wash.	2205 Forty-fourth Avenue, Southwest.
40	Fsh.	3	40	Chris Jensen	Grand Haven, Mich.	740 Wilson Street, South Haven, Mich.
41	Fsh.	9	90	M. Madsen	Seattle, Wash.	4218 Eighth Avenue NE.
42	Fsh.	2	40	H. Foss	Seward, Alaska	Ilamna, Alaska.
43	Fsh.	1	16	Linwood Sproul	Seattle, Wash.	Mora, Wash.
44	Frt.	2	30	Edwin J. Newman	Duluth, Minn.	Ashland, Wis.
45	Pas.	1	45	Frank F. G. Reckendorf	Chicago, Ill.	202 Harbor Place, Waukegan, Ill.
46	Msc.	2	20	E. T. Williams	Jacksonville, Fla.	Eustis, Fla.
47	Fsh.	3	30	Regina Barlasch	Milwaukee, Wis.	1805 South Fourth Street.
48	Fsh.	8	35	Fidalgo Island Packing Co. (Me.)	Seattle, Wash.	Central Building.
49	Fsh.	1	18	Edgar Boudwin	New Orleans, La.	Houma, La.
50	Fsh.	2	18	C. A. Love	Tacoma, Wash.	1316 Market Street.
51	Fsh.	14	550	Red Diamond Trawling Corporation (Mass.)	Boston, Mass.	33 Fish Pier.
52	Fsh.	2	40	D. S. Peterson	Fernandina, Fla.	111 South Fifth Street.
53	Frt.	1	40	Walter Waller	Chicago, Ill.	Warsaw, Ill.
54	Pas.	1	18	William W. Koch	St. Louis, Mo.	2436 McNair Avenue.
55	Pas.	2	140	Charles C. Simpson	New York, N. Y.	1 Hudson Park Road, New Rochelle, N. Y.
56	Tow.	2	40	M. T. Trower	Norfolk, Va.	Fourth Avenue, West Norfolk, Va.
57	Tow.	3	48	McDonald-Wilkins Co. (S. C.)	Beaufort, S. C.	
58	Fsh.	1	25	W. S. Benjamin	Bellingham, Wash.	Beach, Wash.
59	Pas.	2	30	San Pedro Transportation Co. (Calif.)	Los Angeles, Calif.	East San Pedro, Calif.
60	Fsh.	1	20	Harry Shipman	Seattle, Wash.	Tokeland, Wash.

Line No.	Official No.	Signal and radio-call letters	Rig	Name of vessel	Tonnage		Register dimensions			When built	Where built
					Gross	Net	Length	Breadth	Depth		
					Feet						
1	222278		Ga. s.	Imp.....	11	8	33.0	10.6	5.4	1922	Key West, Fla.
2	230139		Ga. s.	Imp.....	19	12	43.9	12.5	5.4	1930	Dorchester, N. J.
3	222570		Ga. s.	Imp.....	7	5	29.4	8.9	3.5	1917	Seattle, Wash.
4	209853		Ol. s.	Imperator.....	148	79	106.0	25.0	11.8	1912	Essex, Mass.
5	219737		Ga. s.	Imperator.....	9	6	45.0	12.7	3.0	1915	Ostrica, La.
6	209690		Ga. s.	Imperial.....	18	12	42.5	13.1	4.8	1912	Tacoma, Wash.
7	212356		Ol. s.	Imperial.....	22	15	54.2	15.0	4.9	1914	Los Angeles, Calif.
8	217064		Ga. s.	Imperial.....	14	9	42.6	11.8	5.5	1918	San Francisco, Calif.
9	228649		Ol. s.	Imperial.....	30	24	62.6	13.6	3.3	1924	Prosper, Ore.
10	228658		Ga. s.	Imperial.....	7	6	31.9	9.0	3.5	1919	Hoonah, Alaska
11	228432		Ga. s.	Imperial.....	8	5	33.9	10.0	3.6	1929	Naguabo Playa, P. R.
12	229206		Ga. s.	Imperial.....	16	10	41.2	13.0	3.4	1928	Houma, La.
13	222592		Ol. s.	Imperial II.....	15	6	40.5	12.6	5.0	1930	Fernandina, Fla.
14	222593		Ol. s.	Imperial III.....	18	6	40.6	13.4	5.0	1930	St. Augustine, Fla.
15	225984		Ga. s.	Improver.....	9	7	31.3	9.6	3.8	1926	Hydaburg, Alaska
16	201675		Ga. s.	Ina.....	7	6	31.4	11.9	3.7	1905	Apalachicola, Fla.
17	226946		Ga. s.	Ina.....	7	6	32.6	9.6	2.9	1918	Elizabeth City, N. C.
18	231525		Ol. s.	Ina.....	7	5	31.0	10.1	3.9	1920	Puget Island, Wash.
19	228592		Ga. s.	Ina J.....	13	9	36.9	11.0	5.1	1924	Tacoma, Wash.
20	222743		Ga. s.	Ina May.....	9	7	39.2	11.0	2.5	1923	Atlantic, N. C.
21	225453		Ol. s.	Inca.....	47	16	72.2	17.3	8.1	1926	Damariscotta, Me.
22	227779		Ol. s.	INCOR.....	221	115	114.2	26.3	6.8	1928	Charleston, W. Va.
23	100766		Ga. s.	Independence.....	13	9	38.7	13.1	3.8	1902	Willapa, Wash.
24	215285		Ga. s.	Independence.....	36	24	55.6	15.3	6.7	1917	Glg Harbor, Wash.
25	231851		Ol. s.	Independence.....	44	15	65.6	17.1	5.2	1932	Pascagoula, Miss.
26	207425		Ga. s.	Independence No. 2.....	15	10	54.0	13.2	3.0	1910	Astoria, Ore.
27	100634		Ga. s.	Independent.....	11	10	34.4	14.0	5.6	1897	South Portland, Me.
28	212206		Ga. s.	Independent.....	10	7	45.8	8.8	3.3	1912	St. Andrews, Fla.
29	222165		Ga. s.	Independent.....	13	8	63.8	21.8	3.5	1922	St. Helens, Ore.
30	227080		Ga. s.	Independent.....	7	6	26.0	9.1	3.1	1927	Pensaukee, Wis.
31	231444		Ol. s.	Independent.....	28	20	54.8	16.5	4.3	1932	Biloxi, Miss.
32	232236		Ga. s.	India.....	11	9	41.0	11.7	2.3	1910	Atlantic, N. C.
33	212720		Ol. s.	Indian.....	26	18	40.1	12.0	5.2	1914	Manitowoc, Wis.
34	231634		Ga. s.	Indian Girl.....	13	6	38.7	12.0	4.2	1928	Fernandina, Fla.
35	212186		Ga. w.	Indian No. 2.....	48	30	66.3	13.1	2.6	1914	Sistersville, W. Va.
36	214942		Ga. s.	Indiana.....	31	24	51.8	14.7	6.3	1917	Tacoma, Wash.
37	217477		Ga. s.	Indiana.....	21	14	55.6	13.3	5.2	1918	Terminal, Calif.
38	232414		Ga. s.	Industry II.....	12	10	45.4	13.2	3.2	1933	Chicago, Ill.
39	100478		Ga. s.	Inez.....	25	13	62.4	17.0	5.0	1890	Madison, Md.
40	100737		Ga. s.	Inez.....	16	13	40.7	11.0	3.9	1901	Fall River, Mass.
41	205829		Ga. s.	Inez.....	6	6	24.8	11.7	4.0	1908	Chatham, Mass.
42	207796		Ga. s.	Inez.....	10	5	39.6	8.9	3.0	1909	Oriole, Md.
43	211305		Ga. s.	Inga.....	27	19	48.0	14.0	5.2	1913	Seattle, Wash.
44	226515		Ga. s.	Inga N.....	12	8	33.0	10.7	3.6	1927	St. James, Mich.
45	218992		Ga. s.	Inger.....	9	7	32.4	9.8	4.6	1919	Seattle, Wash.
46	201383	KLFZ	Ol. s.	Ingomar.....	143	85	104.8	25.7	11.4	1904	Essex, Mass.
47	222471		Ga. s.	Inklin.....	14	9	53.6	13.6	2.0	1922	Juneau, Alaska
48	205917		Ga. s.	INQUIRER.....	18	18	89.0	17.8	4.3	1908	Owensboro, Ky.
49	206318	KLYE	Ga. s.	Insep.....	26	20	58.2	12.4	5.4	1909	Greenport, N. Y.
50	210459		Ga. s.	Inspector.....	18	15	39.1	12.5	4.9	1912	Camden, N. J.
51	214814		Ol. s.	Interlaken.....	16	11	47.0	11.6	5.7	1917	Seattle, Wash.
52	200806		Ga. s.	International.....	13	7	41.8	13.9	5.2	1904	Eastport, Me.
53	227179		Ga. s.	International.....	56	38	73.0	17.2	2.8	1927	Waterton Lake, Mont.
54	226067		Ol. s.	Intrepid.....	14	9	42.0	13.4	5.0	1926	New London, Conn.
55	200466		Ga. s.	Intrepide.....	19	11	57.0	17.4	3.5	1903	Biloxi, Miss.
56	218750		Ga. s.	Intruder.....	11	7	31.0	9.4	4.0	1915	Ludington, Mich.
57	228950	WBEM	Ol. s.	Invader.....	196	110	109.3	25.8	10.0	1929	San Diego, Calif.
58	215270		Ga. s.	Inventer.....	37	28	56.0	14.5	6.7	1917	Tacoma, Wash.
59	214469		Ga. s.	Inverness.....	47	31	60.7	14.2	9.0	1916	Winslow, Wash.
60	230056		Ga. s.	Inverness.....	19	13	42.7	12.4	6.4	1930	Amesbury, Mass.
61	221346		Ga. s.	Invincible.....	15	11	45.2	11.9	4.6	1921	Big Pine, Fla.
62	224240		Ol. s.	Invincible.....	20	10	50.9	14.0	3.4	1924	Houma, La.
63	228711		Ol. s.	Invincible.....	56	38	63.2	16.8	8.1	1929	Glg Harbor, Wash.
64	200008		Ga. s.	Iola.....	13	11	38.5	9.0	3.5	1903	Oshkosh, Wis.

1 Formerly ga. s. Crowley No. 15.

2 Formerly (a) ga. s. Imperial.
(b) U. S. Customs ga. s. Imperial.

Line No.	Service	Crew	Horse-power	Name of owner	Home port	Address of owner
1	Fsh.	3	b 10	John Y. Poeter, jr.	Key West, Fla.	Waddell Avenue and Vernon Street.
2	Pas.	3	800	William Van Sant.	Philadelphia, Pa.	911 North Main Street, Pleasantville, N. J.
3	Fsh.	1	12	Issac R. Weathers.	Sitka, Alaska.	
4	Cod.	23	200	Gorton Pew Fisheries Co. (Mass.)	Gloucester, Mass.	327 Main Street.
5	Fsh.	2	18	Tony Musumache.	Port Arthur, Tex.	New Iberia, La.
6	Fsh.	1	30	Mrs. Arne Berg.	Ketchikan, Alaska.	Wacker, Alaska.
7	Tow.	1	b 65	San Pedro Transportation Co. (Calif.)	Los Angeles, Calif.	San Pedro, Calif.
8	Pas.	1	b 50	Crowley Launch & Tugboat Co. (Calif.)	San Francisco, Calif.	Mission Street Wharf.
9	Pas.	1	55	Chester L. Lewis.	Portland, Oreg.	1012 Gladstone Avenue.
10	Fsh.	1	6	Jimmie Hanson.	Juneau, Alaska.	
11	Frt.	3	100	Francisco Agostini.	San Juan, P. R.	16 Carretera, Box 31, Catano, P. R.
12	Fsh.	1	24	Matthew Barbier.	New Orleans, La.	Empire, La.
13	Fsh.	2	50	Manuel Jesus Carinhas.	St. Augustine, Fla.	78 Lemon Street.
14	Fsh.	2	30	do.	do.	Do.
15	Fsh.	2	12	Sam Yeltatzle.	Ketchikan, Alaska.	Hydaburg, Alaska.
16	Pas.	2	10	T. S. Annadown.	Tampa, Fla.	Box 544, Tarpon Springs, Fla.
17	Frt.	1	24	Vance Midgett.	Manteo, N. C.	Mashoes, N. C.
18	Fsh.	1	25	Andrew Wirso.	Aberdeen, Wash.	1519 Henry Street.
19	Fsh.	3	20	Ina S. Jackson.	Juneau, Alaska.	Box 762.
20	Frt.	1	16	Willis Sea Food Co. (N. C.)	Beaufort, N. C.	Moore and Cedar Streets.
21	Cod.	12	110	Joseph Clarametaro.	Gloucester, Mass.	8 Commercial Street.
22	Tow.	8	b 720	Lone Star Cement Corporation (Va.)	New Orleans, La.	Hibernia Bank Building.
23	Tow.	1	40	Healy-Tibbitts Construction Co. (Calif.)	San Francisco, Calif.	64 Pine Street.
24	Fsh.	7	50	Matt Evich.	Bellingham, Wash.	1027 Twelfth Street.
25	Frt.	9	100	Buras Transportation Co. (La.)	New Orleans, La.	814 Piety Street.
26	Fsh.	2	50	Union Fishermen's Cooperative Packing Co. (Oreg.)	Astoria, Oreg.	324 Taylor Street.
27	Frt.	2	31	H. T. Flynn.	Jonesport, Me.	Machiasport, Me.
28	Frt.	3	35	Norvelle B. Leigh III.	Mobile, Ala.	350 Michigan Avenue.
29	Fer.	1	65	W. H. Switzler.	Portland, Oreg.	Plymouth, Wash.
30	Fsh.	2	15	William Swaer.	Sault Ste. Marie, Mich.	Garden, Mich.
31	Oys.	4	36	N. Byrd.	Gulfport, Miss.	818 West Division Street, Biloxi, Miss.
32	Frt.	2	16	J. H. Mercer.	Washington, N. C.	Belhaven, N. C.
33	Fsh.	4	100	Chris C. Wakild.	Grand Haven, Mich.	264 Hubbard Street, South Haven, Mich.
34	Fsh.	2	b 40	Fishler Company (Fla.)	Fernandina, Fla.	Box 744.
35	Tow.	1	b 35	Bessie O. Roush.	Pittsburgh, Pa.	Sistersville, W. Va.
36	Fsh.	7	40	Libby, McNeill & Libby (Me.)	Seattle, Wash.	88 Hamlin Street.
37	Fsh.	4	b 65	R. F. Wilson.	Los Angeles, Calif.	Malibu Pier, Pacific Palisades, Calif.
38	Pas.	1	65	John Pollinski.	Chicago, Ill.	9160 Harbor Avenue.
39	Frt.	1	36	Richardson Bros. (S. C.)	Charleston, S. C.	182 East Bay Street.
40	Fsh.	2	30	Holder N. Wilcox.	Newport, R. I.	Tiverton, R. I.
41	Fsh.	1	9	Joseph C. Perry.	New Bedford, Mass.	Harwichport, Mass.
42	Frt.	2	15	D. L. Veach.	Crisfield, Md.	Elliott, Md.
43	Fsh.	7	40	F. N. Williamson.	Seattle, Wash.	Box 174, Toledo, Oreg.
44	Fsh.	3	30	John Nordrum.	Grand Haven, Mich.	Charlevoix, Mich.
45	Fsh.	2	15	Hilmer Ellertsen.	Ketchikan, Alaska.	c/o Tongass Trading Co.
46	Cod.	23	120	Gorton Pew Fisheries Co. (Mass.)	Gloucester, Mass.	327 Main Street.
47	Pas.	1	120	Taku Trading Co. (Alaska)	Juneau, Alaska.	c/o John Reck.
48	Pas.	1	75	Wolf River Transportation Co. (Tenn.)	Memphis, Tenn.	154 East Calhoun Street.
49	Fsh.	3	126	Martin T. Kramer.	New York, N. Y.	25 Windsor Road, West New Brighton, S. I., N. Y.
50	Msc.	2	24	State Board of Health of the State of New Jersey.	Philadelphia, Pa.	Trenton, N. J.
51	Tow.	2	100	Shively Tow Boat Co. (Wash.)	Seattle, Wash.	4523 Shilshole Avenue.
52	Frt.	2	24	Blanchard Manufacturing & Canning Co. (Me.)	Eastport, Me.	Blanchards Wharf.
53	Pas.	3	200	Glacier Park Hotel Co.	Great Falls, Mont.	Great Northern Building, St. Paul, Minn.
54	Fsh.	2	50	Ernest Kydd.	New London, Conn.	44 Smith Street.
55	Fsh.	3	18	Dunbar-Dukate Co. (La.)	New Orleans, La.	822 Perdido Street.
56	Fsh.	3	35	Oscar Holstrom.	Grand Haven, Mich.	302 East Melendy Street, Ludington, Mich.
57	Fsh.	12	b 350	Joe O. Monise.	San Diego, Calif.	Point Loma, Calif.
58	Fsh.	8	50	John Rozanich.	Bellingham, Wash.	1108 Eleventh Street.
59	Tow.	5	200	MacDonald Logging Co. (Alaska)	Ketchikan, Alaska.	Box A-12.
60	Fsh.	5	150	Byron Beasley.	Gloucester, Mass.	18 Western Avenue.
61	Fsh.	2	18	Herbert Weech.	Key West, Fla.	828 Frances Street.
62	Oys.	2	40	Luke Morovich.	New Orleans, La.	Empire, La.
63	Fsh.	8	120	Spiro Babich.	Tacoma, Wash.	Gig Harbor, Wash.
64	Fsh.	2	90	Ira Killoran.	Sault Ste. Marie, Mich.	Fairport, Mich.

¹ Formerly ga. s. Sister.
⁴ Formerly ga. w. Bronx.

⁵ Formerly ol. s. Leo C. III.

Line No.	Official No.	Signal an radio-call letters	Rig	Name of vessel	Tonnage		Register dimensions			When built	Where built
					Gross	Net	Length	Breadth	Depth		
1	205504		Ga. s.	Iola	8	7	32.8	10.0	4.0	1904	Providence, R. I.
2	212832		Ga. s.	Iona	13	9	39.6	10.3	3.5	1914	Douglas, Alaska
3	221741		Ga. s.	Iona	11	9	32.6	10.6	4.6	1921	Watch Hill, R.I.
4	225085		Ga. s.	Iona P.	14	10	44.8	12.6	3.1	1925	Houma, La.
5	208942		Ga. s.	Iona Estelle	12	11	31.2	9.4	4.0	1904	Manitowoc, Wis.
6	226378		Ga. s.	Iona Pearl	48	46	63.4	20.2	4.1	1927	Sabula, Iowa
7	203091		Ga. s.	Ione	9	6	47.0	16.0	2.0	1906	Portsmouth, Va.
8	227007		Ol. s.	Ionic	36	24	53.6	15.0	6.8	1927	Seattle, Wash.
9	227403		Ga. s.	Ipswich	10	7	34.0	10.0	5.8	1928	do.
10	211818		Ga. s.	Ira	14	12	38.0	12.0	4.0	1913	do.
11	226768		Ga. s.	Ira II	28	19	49.0	13.8	6.4	1927	do.
12	170068		Ga. s.	Ira No. 3	24	23	51.5	16.4	3.2	1928	Marine City, Mich.
13	200978		Ga. s.	Ira Marshall	12	7	45.8	12.4	4.0	1904	Pocomoke City, Md.
14	230186	KLGA	Ol. s.	IRA S. BUSHEY	241	164	108.3	24.1	10.0	1930	Brooklyn, N. Y.
15	223856		Ga. s.	Ira S. Bushey & Sons No. 1	10	6	32.0	12.4	4.8		Unknown
16	210680		Ga. s.	Iranna	20	17	46.1	12.9	11.5	1912	Amburg, Va.
17	100741		Ol. s.	Irene	30	20	58.5	15.5	6.1	1901	Madison, Md.
18	100752		Ga. s.	Irene	11	11	34.0	14.6	4.4	1901	Atlantic City, N. J.
19	100772		Ga. s.	Irene	8	7	37.4	11.6	4.0	1902	Cooty River, Fla.
20	100777	WQBE	Ol. s.	Irene	84	57	73.2	19.2	8.5	1902	Tacoma, Wash.
21	203812		Ga. s.	Irene	14	13	32.0	9.8	4.2	1905	Milwaukee, Wis.
22	207578		Ol. s.	Irene	11	7	43.8	10.9	4.0	1910	Seattle, Wash.
23	211368		Ga. s.	IRENE	9	8	33.2	8.0	3.0	1913	Grafton, Ill.
24	213994		Ga. s.	Irene	23	13	58.6	13.2	4.0	1916	Palmer, Va.
25	221625		Ol. s.	Irene	30	17	59.2	15.0	5.5	1921	Thomaston, Me.
26	224039		Ol. s.	Irene	13	7	41.0	12.0	4.3	1924	Fernandina, Fla.
27	224745		Ol. s.	Irene	11	7	53.6	15.3	5.0	1925	Astoria, Ore.
28	226136		Ga. s.	Irene	8	5	28.3	9.2	3.0	1926	Leland, Mich.
29	226280		Ol. s.	Irene	45	30	56.8	15.4	7.2	1927	Tacoma, Wash.
30	226683		Ol. s.	Irene	12	8	43.0	9.1	4.9	1927	Los Angeles, Calif.
31	229277		Ga. s.	Irene	7	6	34.8	10.0	2.6	1919	Atlantic, N. C.
32	229520		Ol. s.	Irene	34	23	46.4	12.5	6.0	1930	Naubinway, Mich.
33	230830		Ga. s.	Irene	7	6	33.0	8.2	2.8	1910	Swansboro, N. C.
34	231187		Ga. s.	Irene	11	9	32.5	12.0	4.2	1930	Hancock, Alaska
35	232421		Ga. s.	Irene	7	6	28.6	9.0	4.1	1933	Ocean City, N. J.
36	220413		Ga. s.	Irene II	8	5	33.0	10.5	3.7	1920	New York, N. Y.
37	231739		Ga. s.	Irene O	8	6	30.2	9.0	4.4	1912	Wrangell, Alaska
38	224529		Ga. s.	Irene D	8	6	30.5	9.7	4.4	1925	Ketchikan, Alaska
39	233940		Ol. s.	Irene J	21	14	41.2	13.3	6.7	1935	Anacortes, Wash.
40	225574	WGDG	Ol. s.	Irene L	49	33	60.1	16.1	7.8	1926	Gig Harbor, Wash.
41	212296		Ga. s.	Irene M	12	10	35.7	10.3	5.4	1912	Beverly, Mass.
42	204462		Ga. s.	Irene R	9	7	31.5	8.9	3.8	1904	Ludington, Mich.
43	223443		Ol. s.	Irene and Mabel	41	18	66.6	17.2	7.5	1923	Rockport, Mass.
44	233849		Ol. s.	Irene & May	50	34	65.4	16.6	7.4	1935	Cape May, N. J.
45	155331		Ol. s.	Irene and Pearl	26	12	55.0	16.0	4.0	1898	Patchogue, N. Y.
46	231036		Ol. s.	Irene & Pearl II	31	17	54.6	16.5	5.7	1931	Deltaville, Va.
47	100686		Ga. s.	Irene and Ruth	8	8	41.1	14.7	3.4	1899	Fairmount, Md.
48	205418		Ga. s.	Irene Barnes	16	11	46.3	12.3	2.6	1908	Astoria, Ore.
49	229989	KLGB	Ol. s.	IRENE W. ALLEN	962	592	199.7	38.0	14.2	1960	Sparrows Point, Md.
50	219211		Ga. s.	Iris	18	12	56.0	14.0	4.0	1919	Punta Gorda, Fla.
51	229940		Ol. s.	Iris	25	15	51.6	13.7	3.6	1924	Morehead City, N. C.
52	229075		Ga. s.	Iris Leone	12	8	37.6	11.5	4.8	1926	Miami, Fla.
53	230244		Ga. s.	Irish	7	5	41.2	9.4	2.9	1930	Bay City, Mich.
54	231028		Ga. s.	Irish	8	6	31.0	8.6	3.8	1928	Juneau, Alaska
55	215688		Ol. s.	Irma	25	11	53.0	13.7	5.6	1917	Eastport, Me.
56	229354		Ol. s.	IRMA	32	22	54.7	14.2	6.8	1980	Baltimore, Md.
57	231510		Ga. s.	Irma	10	8	37.0	11.0	2.8		Unknown
58	222839		Ga. s.	Irma B	26	18	58.2	16.5	4.0	1922	Wildwood, N. J.
59	230378		Ga. s.	Irma E	14	9	42.3	12.2	4.9	1927	Ruark, Va.
60	213690		Ol. s.	Irma W	11	8	41.0	11.2	3.5	1915	Cove, Tex.
61	232681		Ga. s.	Irma Lee	7	5	36.6	10.8	3.2	1933	Dare, Va.

¹ Formerly st. s. Oysterman.

Line No.	Service	Crew	Horse-power	Name of owner	Home port	Address of owner
1	Fer.	1	20	Celdren Jackson.....	Providence, R. I.	18 Constitution Street.
2	Pas.	1	12	Ezra M. Peters.....	Juneau, Alaska	Douglas, Alaska.
3	Msc.	1	30	Morris & Cummings Dredging Co. (N. Y.).....	New York, N. Y.	44 Whitehall Street.
4	Fsh.	2	27	Steve Ivcevlch.....	New Orleans, La.	Gretna, La.
5	Fsh.	4	b 16	Frank W. Richter.....	Milwaukee, Wis.	Washington Island, Wis.
6	Fer.	2	66	George P. Whitney.....	Baton Rouge, La.	St. Francisville, La.
7	Frt.	3	25	W. H. McNeal.....	Norfolk, Va.	Crittenden, Va.
8	Fsh.	3	75	O. Erlandsen.....	Seattle, Wash.	806 West Seventieth Street.
9	Fsh.	2	20	Leslie A. Watland.....	do.	Keyport, Wash.
10	Fsh.	5	35	J. E. Bergson.....	do.	Coyle, Wash.
11	Fsh.	7	40	Oscar Nicholson.....	do.	2217 Viewmont Way.
12	Fer.	1	80	Earl W. Dawson.....	Port Huron, Mich.	R. F. D. 2, Roberts Landing, Marine City, Mich.
13	Pas.	2	25	Albert Benkert.....	New York, N. Y.	27 Mesker Place, Millburn, N. J.
14	Tnk.	5	b 240	Diesel Tanker Paul Dana (N. Y.).....	do.	11 West Forty-second Street.
15	Tow.	1	30	Ira S. Bushey & Sons (N. Y.).....	do.	764 Court Street (B)
16	Frt.	1	35	Thos. A. Howe.....	Reedville, Va.	Remo, Va.
17	Tow.	2	120	Cynthia Corporation (Va.).....	Elizabeth City, N. C.	300-302 Main Street, Nor- folk, Va.
18	Fsh.	6	24	Carl August Aspenber.....	Philadelphia, Pa.	Wildwood Crest, N. J.
19	Fsh.	1	20	Robert McCreary.....	Tampa, Fla.	Tarpon Springs, Fla.
20	Tow.	6	270	American Tug Boat Co. (Wash.).....	Port Townsend, Wash.	City Dock, Everett, Wash.
21	Fsh.	4	b 24	Robert Perl.....	Milwaukee, Wis.	Route 3, Sheboygan, Wis.
22	Tow.	1	45	Elliott Bay Tugboat Co. (Wash.).....	Tacoma, Wash.	600 West Spokane Street, Seattle, Wash.
23	Pas.	1	20	Geo. M. A. Fries.....	St. Louis, Mo.	Grafton, Ill.
24	Fsh.	2	25	L. E. Robertson.....	Reedville, Va.	Palmer, Va.
25	Cod.	4	45	Stanley B. Butler, jr.....	Vineyard Haven, Mass.	Nantucket, Mass.
26	Fsh.	2	36	Glynn Canning Co. (Ga.).....	Brunswick, Ga.	Glynn Avenue.
27	Pas.	1	110	Knappton Towboat Co. (Wash.).....	Astoria, Oreg.	Foot Fourteenth Street.
28	Fsh.	2	20	Roy Buckler.....	Grand Haven, Mich.	Leland, Mich.
29	Fsh.	7	100	Chas. Johnsen.....	Ketchikan, Alaska	Route 1, Box 258, Sumner, Wash.
30	Pas.	2	b 60	Claude Cummins.....	Los Angeles, Calif.	c/o Standard Dredging Co., Central Building.
31	Fsh.	3	15	Ira S. Morris.....	Beaufort, N. C.	Atlantic, N. C.
32	Fsh.	4	75	Raymond Halberg.....	Sault Ste. Marie, Mich.	St. Ignace, Mich.
33	Fsh.	2	40	Ed Foster.....	Beaufort, N. C.	Swansboro, N. C.
34	Frt.	1	12	Moses Nagaruk.....	Nome, Alaska	Haycock, Alaska.
35	Pas.	1	38	Frank Steelman, jr.....	Philadelphia, Pa.	216 Bay Avenue, Ocean City, N. J.
36	Msc.	4	30	Joseph J. Allan.....	New York, N. Y.	2705 West Thirty-fifth Street, Coney Island, N. Y.
37	Fsh.	1	12	George Collins.....	Wrangell, Alaska	
38	Fsh.	1	16	George Fawcett.....	Ketchikan, Alaska	Metlakatla, Alaska.
39	Fsh.	1	60	Ingvald Jacobson.....	Anacortes, Wash.	R. F. D. 2.
40	Fsh.	8	b 67	Alaska Packers Association (Calif.).....	Seward, Alaska	San Francisco, Calif.
41	Fsh.	2	24	Frank Maria.....	New London, Conn.	9 Magnolia Court.
42	Fsh.	2	18	John Reinberg.....	Grand Haven, Mich.	710 South Della Street, Lud- ington, Mich.
43	Cod.	6	60	The Irene & Mabel (Mass.).....	Boston, Mass.	Fish Pier, South Boston, Mass.
44	Fsh.	6	140	Harry Mogok.....	Philadelphia, Pa.	1016 Michigan Avenue, Cape May, N. J.
45	Frt.	2	60	J. W. Marshall.....	Newport News, Va.	West Point, Va.
46	Fsh.	3	60	J. A. Templeman.....	Norfolk, Va.	Perrin, Va.
47	Fsh.	1	24	Leonard Abramsen.....	Perth Amboy, N. J.	Highland Park, New Bruns- wick, N. J.
48	Fsh.	3	35	United States National Bank of Portland.....	Wrangell, Alaska	Portland, Oreg.
49	Tnk.	11	600	Lake Tankers Corporation (Del.).....	Wilmington, Del.	7 West Tenth Street.
50	Fsh.	2	50	T. C. Crosland.....	Tampa, Fla.	General Delivery, Punta Gorda, Fla.
51	Tow.	3	100	Arundel Corporation (Md.).....	Baltimore, Md.	Pier 2, Pratt Street.
52	Fsh.	3	150	A. L. Doyen.....	Miami, Fla.	2237 Northwest First Place.
53	Fsh.	3	200	Clarence Mertz.....	Port Huron, Mich.	Rogers City, Mich.
54	Fsh.	1	15	Charles Dalgren.....	Wrangell, Alaska	c/o A. R. Brueger.
55	Frt.	2	45	North Lubec Manufacturing & Canning Co. (Me.).....	Eastport, Me.	North Lubec, Me.
56	Msc.	2	20	Atlantic, Gulf and Pacific Co. (W. Va.).....	New York, N. Y.	15 Park Row.
57	Frt.	2	14	E. S. Gaskins.....	Elizabeth City, N. C.	101 Parsonage Street.
58	Pas.	3	100	Lavallette Buck.....	Philadelphia, Pa.	1247 Lafayette Street, Cape May, N. J.
59	Msc.	1	30	William C. Allen.....	Crisfield, Md.	Onancock, Va.
60	Frt.	2	60	Standard Dredging Co. (N. J.).....	New York, N. Y.	80 Broad Street.
61	Frt.	2	30	G. A. Fitchett.....	Newport News, Va.	Morrison, Va.

Line No.	Official No.	Signal and radio-call letters	Rig	Name of vessel	Tonnage		Register dimensions			When built	Where built
					Gross	Net	Length	Breadth	Depth		
1	233551		Ga. s.	Irma Virginia	27	14	52.3	15.5	4.8	1934	Susan, Va.
2	233809		Ol. s.	Iroquois	16	10	41.7	12.2	5.7	1935	Chicago, Ill.
3	222581		Ol. s.	Irresistible	20	13	55.2	13.3	3.2	1922	Harvey, La.
4	204619		Ga. s.	Irving D. Olson	8	5	31.3	11.9	5.8	1907	Friendship, Me.
5	231526		Ol. s.	IRVINGTON	113	98	54.2	29.0	8.5	1932	Mariners Harbor, N. Y.
6	201909		Ga. s.	Isa and Beulah	15	9	38.4	13.7	7.0	1906	Friendship, Me.
7	215806		Ol. s.	Isaac Fass	43	21	58.3	18.5	5.6	1917	West Norfolk, Va.
8	8362		Ga. s.	Isaac H. Evans	33	21	57.9	19.5	5.7	1856	Mauricetown, N. J.
9	100386		Ga. s.	Isaac H. Keeler	13	10	56.5	14.6	2.5	1885	Somerset Co., Md.
10	209434		Ga. s.	Isabel	7	5	45.0	12.7	3.0	1903	Orlolo, Md.
11	224724		Ga. s.	Isabel	12	8	31.9	10.3	3.5	1925	St. James, Mich.
12	230650		Ga. s.	Isabel	8	5	30.8	9.5	4.8	1931	Seattle, Wash.
13	222854		Ol. s.	Isabel Q	37	22	58.0	16.9	8.6	1923	Essex, Mass.
14	215600		Ga. s.	Isabell H.	12	8	38.0	10.0	4.0	1917	Charlevoix, Mich.
15	202018		Ol. s.	Isabella	15	10	47.2	17.0	2.5	1905	Bridgeport, Conn.
16	229269		Ga. s.	Isabella	15	12	41.1	12.1	4.9	1929	Boston, Mass.
17	100335		Ga. s.	Isabella	12	8	35.0	14.5	4.5	1883	Cold Spring, N. Y.
18	120921		Ga. s.	Isabelle	46	43	68.9	19.2	8.8	1892	East Boothbay, Me.
19	100525		Ga. s.	Isabelle D.	13	7	38.5	13.9	4.0	1892	New Orleans, La.
20	212663		Ga. s.	Isabelle R.	20	13	48.0	12.4	4.5	1914	Klawack, Alaska.
21	225000		Ol. s.	Isabelle Parker	110	48	96.2	23.8	10.2	1925	Essex, Mass.
22	217688		Ga. s.	Isabelle Place	10	6	41.8	10.3	4.2	1919	Collington, N. C.
23	221420		Ga. s.	Isaetta	34	21	61.6	16.0	4.6	1921	Foxwells, Va.
24	230620		Ga. s.	Isalome	18	12	40.1	10.6	4.7	1931	North Fair Haven, N. Y.
25	225515		Ol. s.	Isco	54	33	61.0	19.4	7.5	1926	Nantucket, Mass.
26	206696		Ga. s.	Ishmael	45	20	68.8	22.7	5.5	1909	Inverness, Md.
27	215391		Ga. s.	Isis	28	24	52.6	14.2	5.7	1917	Seattle, Wash.
28	210062		Ol. s.	Iskum	15	10	48.0	12.8	4.9	1912	Winslow, Wash.
29	232273		Ol. s.	Islais Creek	15	10	40.0	11.4	5.7	1926	Sausalito, Calif.
30	223046		Ga. s.	Island	10	8	33.8	9.8	4.6	1926	Astoria, Oreg.
31	220349		Ga. s.	Island Beach	58	50	61.5	21.0	4.2	1920	Nyack, N. Y.
32	215843		Ga. s.	Island Belle	20	13	46.8	13.3	3.3	1917	Ewell, Md.
33	215439		Ol. s.	Island Duke	15	10	45.6	13.0	5.0	1917	Stockton, Calif.
34	214652		Ol. s.	Island Emperor	21	12	52.2	14.2	5.8	1916	do
35	215440		Ol. s.	Island Empress	22	15	52.2	14.2	5.8	1917	do
36	230980		Ol. s.	ISLAND GRM	58	39	59.2	22.0	7.1	1931	Charleston, S. C.
37	100785		Ol. s.	Island Home	45	43	58.9	20.6	4.8	1903	Plantation Key, Fla.
38	209995		Ol. s.	Island Queen	13	9	46.9	12.0	5.2	1912	Stockton, Calif.
39	218327		Ga. w.	Island Queen	21	11	59.0	12.0	2.0	1919	Parkersburg, W. Va.
40	210987		Ga. s.	Islander	15	15	36.6	9.3	4.0	1912	Sturgeon Bay, Wis.
41	214786		Ga. s.	Islander	31	24	52.3	14.3	6.3	1917	Tacoma, Wash.
42	215609		Ga. w.	Islander	5	5	43.0	10.0	1.8	1917	Wheeling, W. Va.
43	220326		Ga. s.	Islander	11	8	37.1	10.3	4.6	1920	Seattle, Wash.
44	222804		Ol. s.	Islander	40	27	57.9	16.5	5.9	1923	Sandusky, Ohio.
45	224906		Ga. s.	Islander	14	11	49.6	13.0	3.4	1918	Brooklyn, N. Y.
46	220616	WHFA	Ga. s.	Islander	49	25	80.0	14.8	6.3	1931	Honolulu, T. H.
47	233278		Ga. s.	Islander	11	7	39.0	12.0	4.9	1917	San Diego, Calif.
48	225817		Ga. s.	Isle of Normandy	13	8	39.1	12.8	3.7	1926	Fernandina, Fla.
49	209287		Ga. s.	Isle of Surry	38	16	60.1	17.5	5.3	1911	Crittenden, Va.
50	225572		Ol. s.	Isle of Wight	62	42	59.8	24.2	7.7	1926	do
51	224616		Ol. s.	Isles of York	19	7	48.2	14.4	4.5	1925	Dare, Va.
52	229531		Ga. s.	Isn't	13	9	37.6	11.8	4.1		Unknown
53	202289		Ga. s.	It	17	12	52.3	11.0	5.0	1904	Chester, Conn.
54	216225		Ga. s.	It	8	5	33.7	9.1	4.0	1909	Bellingham, Wash.
55	230284		Ga. s.	It	9	6	30.0	9.4	5.0	1917	Wrangell, Alaska.
56	227296		Ol. s.	Itallo	53	36	64.0	16.6	5.9	1928	Bellingham, Wash.
57	263707		Ol. s.	Italo Balbo	27	13	50.5	13.5	5.5	1926	San Diego, Calif.
58	225631		Ol. s.	Italy	11	5	37.5	11.8	4.5	1926	do
59	206134		Ga. s.	Itacon	18	12	38.2	12.0	4.4	1910	St. Paul, Minn.
60	100455		Ga. s.	Ithiel	14	9	49.6	14.8	4.3	1889	Port Jefferson, N. Y.
61	228944		Ol. s.	Ithona	29	20	49.5	13.6	6.1	1924	Seattle, Wash.
62	230129		Ol. s.	Itswoat	12	8	35.4	10.2	5.6	1930	La Conner, Wash.

1 Formerly ga. s. Boyd N. Sheppard.

2 Formerly sch. Favorita.

3 Formerly sch. Lissie Lee.

4 Formerly ga. s. Seagull.

5 Formerly U. S. N. ga. s. 5070.

Motor Vessels

385

Line No.	Service	Crew	Horse-power	Name of owner	Home port	Address of owner
1	Fsh.	2	50	E. R. Hudgins.....	Newport News, Va.	Halleford, Va.
2	Msc.	1	60	Mackie-Thompson-Tamm (Ill.)	Chicago, Ill.	228 North La Salle Street.
3	Frt.	3	45	M. J. Billich.....	New Orleans, La.	905 Royal Street
4	Pas.	1	10	Sanford C. Babbidge.....	Rockland, Me.	North Haven, Me.
5	Pas.	3	670	Howland Hook Ferry Co. (N. Y.)	New York, N. Y.	350 Madison Avenue.
6	Fsh.	1	12	Abner J. Harris.....	Portland, Me.	284 Broadway, South Portland, Me.
7	Frt.	3	100	Isaac Fass (Va.).....	Norfolk, Va.	Portsmouth, Va.
8	Oys.	8	25	Frank V. Bateman.....	Philadelphia, Pa.	Mauricetown, N. J.
9	Oys.	4	7	Major C. Todd.....	Crisfield, Md.	Maryland Avenue.
10	Oys.	2	24	Edward S. Pruitt.....	do.	Tangier, Va.
11	Fsh.	2	21	Frank Floyd.....	Grand Haven, Mich.	St. James, Mich.
12	Fsh.	1	25	Andrew K. Anderson.....	Seattle, Wash.	Kingston, Wash.
13	Fsh.	17	100	Frank C. Taylor.....	New Bedford, Mass.	190 Kampton Street.
14	Fsh.	4	50	John Mollhagen.....	Grand Haven, Mich.	418 Church Street, St. Joseph, Mich.
15	Oys.	2	45	Long Island Oyster Farms (N. Y.)	New York, N. Y.	Northport, N. Y.
16	Cod.	6	24	Frank Bua.....	Boston, Mass.	21 Liverpool Street.
17	Fsh.	2	630	Mildred Mulhaley.....	Bridgeport, Conn.	Riverside Avenue, Saugatuck, Conn.
18	Fsh.	8	36	Warren Fish Co. (Fla.).....	Pensacola, Fla.	Bayland Street Wharf.
19	Fsh.	3	24	Joseph Messina.....	Apalachicola, Fla.	
20	Fsh.	3	30	Peter Roberts.....	Wrangell, Alaska.	Klawack, Alaska.
21	Cod.	27	6100	The Isabelle Parker (Mass.)	Boston, Mass.	15 Fish Pier, South Boston, Mass.
22	Frt.	1	40	Norfolk Marine Ry. Co. (Va.)	Norfolk, Va.	Foot West Liberty Street, Berkley, Va.
23	Fsh.	7	30	T. V. Fitchett.....	Reedville, Va.	Palmer, Va.
24	Fsh.	2	75	Harvey J. Brown.....	Oswego, N. Y.	North Fair Haven, N. Y.
25	Frt.	2	75	Island Service Co. (Mass.)	Vineyard Haven, Mass.	Nantucket, Mass.
26	Oys.	8	75	John A. Tarburton.....	Wilmington, Del.	12 Park Avenue, Dover, Del.
27	Msc.	7	40	Lew G. Kay.....	Seattle, Wash.	316 First Avenue S.
28	Tow.	7	75	James Draham.....	Tacoma, Wash.	R. F. D. No. 1, Olympia, Wash.
29	Tow.	1	100	John E. Rozlich.....	San Francisco, Calif.	Twenty-fifth and Third Streets.
30	Fsh.	1	12	Adolf Saari.....	Astoria, Ore.	Route 1, Box 584.
31	Pas.	4	70	Town of Greenwich.....	Bridgeport, Conn.	Greenwich, Conn.
32	Frt.	2	24	John E. Whitlock.....	Crisfield, Md.	Ewell, Md.
33	Tow.	1	100	Bristol Bay Packing Co. (Calif.)	San Francisco, Calif.	141 Clay Street.
34	Tow.	1	6150	Nancy Ellen Walters.....	do.	Box 507, Stockton, Calif.
35	Frt.	1	150	do.	do.	do.
36	Fer.	2	125	Seaboard Air Line Railway Co. (Va.)	Savannah, Ga.	Norfolk, Va.
37	Frt.	4	60	A. Des Rocher.....	Miami, Fla.	27 Southeast Fifth Street.
38	Pas.	1	100	Lyle A. Davidson.....	San Francisco, Calif.	Foot Harrison Street.
39	Tow.	1	40	Ohio Valley Sand Co. (W. Va.)	Pittsburgh, Pa.	720 Maple Avenue, New Martinsville, W. Va.
40	Fsh.	2	630	Rickard F. Kleinke.....	Milwaukee, Wis.	3201 Frederick Street, Me nominee, Mich.
41	Msc.	2	40	Jack Schoolfield.....	Los Angeles, Calif.	Catalina Island, Calif.
42	Tow.	1	30	Gale S. Davis.....	Pittsburgh, Pa.	Capital City Bank Building, Charleston, W. Va.
43	Fsh.	2	32	T. J. Brown.....	Ketchikan, Alaska	Box 266.
44	Frt.	2	125	United Fisheries Co. (Ohio)	Sandusky, Ohio	Foot Decatur Street.
45	Pas.	2	37	Carl H. Newman.....	Boston, Mass.	337 Charles Street.
46	Fsh.	10	200	William G. Anderson.....	Honolulu, T. H.	7 Judd Street.
47	Pas.	2	635	J. K. Matheson.....	San Diego, Calif.	2794 Logan Avenue.
48	Tow.	2	60	G. O. Reed.....	Miami, Fla.	Box 651, Miami Beach, Fla.
49	Frt.	2	60	Preston Mooney.....	Elizabeth City, N. C.	Lake Landing, N. C.
50	Fer.	2	60	J. Q. Adams.....	Newport News, Va.	Colonial Beach, Va.
51	Fsh.	2	45	L. V. Forrest.....	do.	Messick, Va.
52	Fsh.	1	65	Frank Blossyk.....	New York, N. Y.	New Suffolk, N. Y.
53	Fsh.	2	70	Gunnar Johnson, jr.....	Hartford, Conn.	Long Hill Road, East Hartford, Conn.
54	Fsh.	1	15	Henry Adams.....	Sitka, Alaska	Bellingham, Wash.
55	Fsh.	1	18	A. J. Norwald.....	Ketchikan, Alaska.	Box 2.
56	Fsh.	6	100	Libby, McNeill & Libby (Me.)	Seattle, Wash.	88 Hamlin Street.
57	Fsh.	8	50	Mariano Balestrieri.....	San Diego, Calif.	2270 State Street.
58	Fsh.	4	35	Ira A. Robbins.....	do.	2306 Brant Street.
59	Pas.	1	650	W. B. Thweatt.....	Fernandina, Fla.	Box 900.
60	Pas.	2	55	Gertrude E. Hunter.....	Philadelphia, Pa.	219 South Forty-first Street.
61	Fsh.	6	50	Ole Moland.....	Ketchikan, Alaska.	6512 Thirty-second Avenue, Seattle, Wash.
62	Tow.	1	45	Ira W. Libby.....	Seattle, Wash.	Harper, Wash.

* Formerly { ol. s. Ryuo Maru.
ga. s. Myojin Maru.

† Formerly Jap. G.s. "Kazuyo."

Line No.	Official No.	Signal and radio-call letters	Rig	Name of vessel	Tonnage		Register dimensions			When built	Where built
					Gross	Net	Length	Breadth	Depth		
					Feet						
					Length	Breadth	Depth				
1	229217		Ga. s.	Iva W.	30	20	55.4	16.5	4.9	1929	Deltaville, Va.
2	233567		Ga. s.	Iva Ann.	10	7	34.5	9.6	4.3	1934	Port Orchard, Wash.
3	227944		Ga. s.	Iva May	13	9	48.5	10.8	4.4	1928	Fishing Creek, Md.
4	232230		Ga. s.	Iva Agnes	12	8	37.7	11.0	5.2	1933	Criehaven, Me.
5	100493		Ga. s.	Ivanhoe	14	10	50.0	10.7	3.9	1901	Baltimore, Md.
6	223804		Ol. s.	Ivanhoe	40	27	52.7	15.3	7.6	1924	Seattle, Wash.
7	230617		Ol. s.	Ivanhoe	52	18	70.8	17.6	8.5	1931	Damariscotta, Me.
8	224940		Ol. s.	Iver Foss	65	44	65.3	15.9	9.9	1925	Port Angeles, Wash.
9	100449		Ga. s.	Ivy	9	9	42.0	15.0	3.5	1889	Solomons Island, Md.
10	218355		Ga. s.	Ivy	13	10	39.5	11.3	4.4	1918	Choupique, La.
11	225682		Ga. s.	Izaak Walton	14	10	44.5	13.1	4.9	1926	Cape May, N. J.
12	222880		Ga. s.	J. B.	14	9	45.6	11.5	4.9	1918	Los Angeles, Calif.
13	224340		Ol. s.	J. W.	12	8	36.4	11.2	5.1	1924	Miami, Fla.
14	213241		Ga. s.	J. A. Y.	9	6	34.0	10.0	4.0	1915	Juneau, Alaska
15	224080		Ga. s.	J. C. H.	9	5	34.7	10.5	2.6	1924	Chauvin, La.
16	77516		Ga. s.	J. H. B.	18	15	45.0	16.0	4.0	1902	Brookhaven, N. Y.
17	223097		Ga. s.	J. L. D.	13	10	41.1	12.2	3.1	1923	Cut Off, La.
18	232906		Ga. s.	J. T. D., Jr.	8	5	34.6	14.6	2.6	1915	West Palm Beach, Fla.
19	232546		Ga. w.	J. W. S.	32	32	54.5	12.8	2.4	1933	Bowling Green, Ky.
20	233181		Ol. w.	J. Z. W. (steel)	30	19	64.5	14.0	3.0	1934	do
21	225075		Ga. w.	J. & J.	19	17	64.7	13.8	2.5	1925	St. Louis, Mo.
22	221237		Ga. s.	J. & P.	19	12	41.7	14.0	5.7	1921	Brooklyn, N. Y.
23	226325		Ga. s.	J. & R.	11	7	37.6	12.0	3.2	1892	Grand Isle, La.
24	223657		Ga. s.	J. & W.	7	6	28.8	8.5	3.3	1924	Harbor Springs, Mich.
25	203219		Ga. w.	J. C. and B.	13	5	53.7	14.0	3.6	1906	Westwego, La.
26	77075		Ga. s.	J. Chrutti	14	7	35.0	15.0	3.6	1892	Biloxi, Miss.
27	224012		Ga. s.	J. Douglas	18	9	47.5	13.2	5.7	1924	East Boothbay, Me.
28	213962		Ol. s.	J. Martin	32	21	59.5	16.8	6.7	1916	Thomaston, Me.
29	77145		Ol. s.	J. Peterson	27	17	55.2	18.6	4.2	1894	Boufouca, La.
30	204853		Ga. s.	J. Van Wyen	14	12	44.4	15.3	3.4	1908	Patchogue, N. Y.
31	77511		Ga. s.	J. Warren	10	7	35.0	10.0	3.4	1901	Coquille, Ore.
32	223386		Ga. w.	J. A. CRESAD	43	21	65.0	14.0	2.6	1923	Clarrington, Ohio
33	231441		Ol. s.	J. A. CUMMINGS	96	65	81.0	20.0	7.9	1932	Brooklyn, N. Y.
34	77181		Ga. s.	J. A. GAULT	6	5	25.8	12.4	3.4	1895	Atlantic City, N. J.
35	233777		Ol. s.	J. A. MARTIN	178	121	94.4	22.0	9.7	1935	Brooklyn, N. Y.
36	221521	KDTU	Ol. s.	J. A. MOFFETT, JR.	9,788	6,137	499.2	68.1	30.5	1921	Kearny, N. J.
37	230407		Ol. s.	J. B. Sullivan	35	24	65.0	13.0	6.0	1925	Jacksonville, Fla.
38	218497		Ol. s.	J. B. Wright	129	87	96.9	22.5	7.4	1919	Paulsboro, N. J.
39	210204		Ol. s.	J. C. Byers	9	6	42.8	11.7	3.2	1911	Fairport, Mich.
40	228850		Ol. s.	J. C. Drewer	44	30	60.5	19.0	6.2	1929	Ruark, Va.
41	224384		Ga. w.	J. C. McClain	57	53	71.0	18.0	3.8	1924	Point Marion, Pa.
42	227730		Ol. s.	J. D. Graham	39	26	56.1	16.2	6.8	1928	Delanco, N. J.
43	221738		Ga. s.	J. D. Marsh	15	10	51.5	11.1	4.1	1921	Tylerton, Md.
44	220047		Ol. s.	J. D. Phillips	9	6	46.3	8.2	3.8		Unknown
45	223339		Ga. s.	J. E. Sterling	33	24	56.8	15.7	5.3	1923	Amburg, Va.
46	225922		Ga. s.	J. E. Stevens	13	8	51.3	11.6	3.5		Unknown
47	76548		Ga. s.	J. F. Penney	17	6	45.2	16.5	5.0	1884	Moriches, N. Y.
48	230587		Ol. s.	J. F. Rader	38	23	57.4	15.6	7.6	1931	Orange, Tex.
49	227381		Ga. s.	J. H. Dorsee	29	25	50.4	20.1	3.6	1926	Fort Myers, Fla.
50	228295		Ga. s.	J. H. Moore	11	9	44.0	10.4	1.8	1929	Evansville, Ind.
51	208501		Ga. s.	J. H. Slisson	35	24	64.2	16.0	5.9	1911	Astoria, N. Y.
52	214081		Ga. s.	J. H. Steele	106	59	84.7	22.5	6.7	1916	Solomons, Md.
53	76817		Ga. s.	J. H. Still	32	29	58.2	17.8	5.0	1889	Bayport, N. Y.
54	223409		Ol. s.	J. H. Walker	16	9	42.2	11.9	4.3	1923	Astoria, Ore.
55	76630		Ga. s.	J. I. Housman	7	6	29.8	12.3	3.4	1885	Patchogue, N. Y.
56	229298		Ol. s.	J. J. Carroll II.	30	20	62.7	15.1	5.5	1929	Sandusky, Ohio
57	225500		Ga. w.	J. J. NAVE	17	17	60.0	15.0	2.3	1929	Nashville, Tenn.
58	230128		Ol. s.	J. J. Pilla	16	11	45.8	13.2	4.7	1930	Delanco, N. J.
59	77498		Ga. s.	J. J. Saunders	30	19	64.0	18.9	5.3	1901	Solomons, Md.
60	77087		Ga. s.	J. J. Snellenberg	8	7	30.1	14.0	3.9	1893	Atlantic City, N. J.

† Formerly ol. s. Angeles.

† Formerly Ga. s.
 • Bertha A.
 • British Ga. s. Bertha A
 • Bertha A.
 • Eina

Line No.	Service	Crew	Horsepower	Name of owner	Home port	Address of owner
1	Frt.	2	50	John T. Ward.....	Newport News, Va.	Deltaville, Va.
2	Fsh.	2	40	Tupper Vance.....	Seattle, Wash.	3923 Eastern Avenue.
	Msc.	2	18	Ulman White.....	Cambridge, Md.	c/o White and Nelson, Hoopersville, Md.
3	Fsh.	1	52	Charles T. Anderson.....	Rockland, Me.	16 Masonic Street.
4	Frt.	2	50	Edward D. Booz.....	Baltimore, Md.	815 Key Highway.
5	Fsh.	5	60	Hilmar S. Johnson.....	Ketchikan, Alaska.	c/o Traders, Inc.
6	Fsh.	6	125	William J. Collis.....	Vineyard Haven, Mass.	Nantucket, Mass.
7	Tow.	4	275	Foss Launch and Tug Co. (Wash.).....	Port Angeles, Wash.	Tacoma, Wash.
8	Frt.	1	30	L. L. Winall.....	Norfolk, Va.	Carrollton, Va.
9	Msc.	2	36	Irwin S. Hebert.....	Lake Charles, La.	
10	Pas.	2	90	Max Woehlcke.....	Philadelphia, Pa.	Cape May, N. J.
11	Pas.	2	40	Mayas La Prade.....	San Diego, Calif.	1218 Twenty-sixth Street.
12	Tow.	2	45	S. S. C. Holding Corporation (N. Y.).....	Miami, Fla.	c/o Walsh Lascelles Co., Marine Trust Building (B)
13	Pas.	1	26	Sundum Island Fox Farm (Alaska).....	Juneau, Alaska.	Sundum Island, Alaska.
14	Fsh.	2	18	Chauvin Bros. (La.).....	New Orleans, La.	Chauvin, La.
15	Frt.	1	35	Karl V. Anderson.....	New York, N. Y.	78 Winter Street, City Island, N. Y.
16	Frt.	3	30	Jos. Defelice.....	New Orleans, La.	Cut Off, La.
17	Pas.	1	25	Edna C. De Berry.....	Miami, Fla.	1215 South Olive Street, West Palm Beach, Fla.
18	Tow.	2	20	John Woods.....	Louisville, Ky.	Bowling Green, Ky.
19	Tow.	2	60	do.....	do.	Do.
20	Pas.	1	24	James R. Helson.....	St. Louis, Mo.	Metropolis, Ill.
21	Frt.	2	45	Jakobson & Peterson (N. Y.).....	New York, N. Y.	Foot Sixteenth Avenue (B).
22	Fsh.	2	16	Ashton Collin.....	New Orleans, La.	Cut Off, La.
23	Fsh.	2	10	Paul Thomas.....	Chicago, Ill.	9106 Harbor Avenue.
24	Frt.	3	68	O. J. Savoie.....	New Orleans, La.	Harvey, La.
25	Fsh.	1	20	A. St. Martin Co. Ltd.....	do.	Houma, La.
26	Frt.	1	40	John L. Goss Corporation (Me.).....	Rockland, Me.	Stonington, Me.
27	Fsh.	7	80	Otto W. Christenson.....	New York, N. Y.	4524 Seventh Avenue (B).
28	Oys.	4	24	John Mavar.....	Gulfport, Miss.	1140 East Beach Street, Biloxi, Miss.
29	Oys.	1	30	Long Island Oyster Farms (N. Y.).....	New York, N. Y.	Northport, N. Y.
30	Fsh.	1	30	James H. Cope.....	Seattle, Wash.	Route 1, Stanwood, Wash.
31	Tow.	2	40	J. A. Cresap.....	Pittsburgh, Pa.	Moundsville, W. Va.
32	Tnk.	3	140	Diesel Tanker J. A. Cummings (N. Y.).....	New York, N. Y.	11 West Forty-second Street, St. Louis, Mo.
33	Fsh.	1	22	John Richardson.....	Philadelphia, Pa.	Stone Harbor, N. J.
34	Tnk.	4	200	Diesel Tanker J. A. Martin (N. Y.).....	New York, N. Y.	500 Fifth Avenue.
35	Tnk.	41	3,700	Standard Shipping Co. (Del.).....	Wilmington, Del.	30 Rockefeller Plaza, New York, N. Y.
36	Fsh.	2	45	Thompson Fish Co. (Fla.).....	Key West, Fla.	Foot Margaret Street.
37	Frt.	3	125	Wright Bros. (Del.).....	Philadelphia, Pa.	Bridgeport, N. J.
38	Frt.	2	40	John M. Dewey.....	Detroit, Mich.	218 North Macomb Street, Monroe, Mich.
39	Frt.	3	45	J. C. Drewier.....	Cape Charles, Va.	Saxis, Va.
40	Tow.	2	100	McClain Sand Co. (Pa.).....	Pittsburgh Pa.	115 Penn Street, Point Marion, Pa.
41	Tow.	4	220	Eastern Transportation Co. (Del.).....	Wilmington, Del.	7 West Tenth Street.
42	Frt.	2	30	Benjamin F. Evans.....	Crisfield, Md.	Rhodes Point, Md.
43	Msc.	2	45	H. O. Creque.....	St. Thomas, Virgin Islands	
44	Frt.	2	25	E. F. Wise.....	Elizabeth City, N.C.	Stumpy Point, N. C.
45	Frt.	2	35	John W. Thomas.....	Cape Charles, Va.	Tanger, Va.
46	Oys.	4	18	Milton McDaniel.....	Philadelphia, Pa.	Port Norris, N. J.
47	Pft.	3	210	Edgar Woodhouse.....	Port Arthur, Tex.	
48	Pas.	2	45	Collier County.....	Tampa, Fla.	c/o Board of Commissioners, County Seat, Everglades, Fla.
49	Tow.	1	28	River Coal Sales Corporation (Ind.).....	Evansville, Ind.	109 Sycamore Street.
50	Fsh.	5	75	Libby, McNeill & Libby (Me.).....	Seattle, Wash.	88 Hamlin Street.
51	Frt.	3	100	Reinauer Fuel Transportation Corporation (N. Y.).....	Newark, N. J.	Kearny, N. J.
52	Fsh.	8	25	Jack Ranzman.....	New York, N. Y.	1670 Longfellow Avenue.
53	Tow.	2	40	Crown Willamette Paper Co. (Del.).....	Portland, Oreg.	West Linn, Oreg.
54	Fsh.	1	24	George W. Conklin.....	New York, N. Y.	42 Pearl Street, Patchogue, N. Y.
55	Frt.	1	120	United Fisheries Co. (Ohio).....	Sandusky, Ohio.	Foot Decatur Street.
56	Fer.	1	10	Ferry Commission, Cheatham County.....	Nashville, Tenn.	Neptune, Tenn.
57	Tow.	1	90	Eastern Sand and Gravel Corporation (Del.).....	Philadelphia, Pa.	Pennsylvania Building.
58	Oys.	5	24	Maurice B. Lee.....	do.	Port Norris, N. J.
59	Pas.	1	15	Allen Tallman.....	do.	636 Shore Road, Somers Point, N. J.

* Formerly U. S. Coast Guard ol. s. 248.

Line No.	Official No.	Signal and radio-call letters	Rig	Name of vessel	Tonnage		Register dimensions			When built	Where built
					Gross	Net	Length	Breadth	Depth		
					Feet						
1	227419		Ga. w.	J. J. Steim	10	9	34.0	7.7	1.8	1927	Kittanning, Pa.
2	233576		Ol. w.	J. L. Calhoun	20	20	65.7	14.0	2.8	1928	Wellsville, Ohio.
3	231410		Ga. s.	J. K. Gillkin	44	30	61.4	20.5	5.7	1932	Beaufort, N. C.
4	213267		Ol. s.	J. M. Marshall	103	60	100.8	22.8	10.6	1915	Essex, Mass.
5	225884		Ga. s.	J. M. Tolley	41	28	58.0	18.8	6.0	1926	Hudson, Md.
6	225053		Ol. s.	J. N. Lumsus	207	141	95.0	35.0	8.9	1925	City Island, N. Y.
7	206350		Ga. h.	J. P. Denham	32	21	55.7	15.3	7.4	1909	Baltimore, Md.
8	76744		Ga. s.	J. P. Moore	22	11	50.9	15.4	4.4	1888	Poquoson, Va.
9	211575		Ga. w.	J. P. Muggah	25	16	63.2	16.0	2.8	1913	Franklin, La.
10	213584		Ga. s.	J. Q. Adams	13	6	45.0	14.3	3.4	1915	Eclipse, Va.
11	212555		Ga. s.	J. R. Dixon	11	9	41.5	9.6	3.3	1914	Atlantic, N. C.
12	226137		Ga. s.	J. R. Raible	22	10	55.6	12.8	2.0	1926	Plaquemine, La.
13	222345		Ol. w.	J. S. Dunbar	15	10	54.9	10.0	3.3	1922	Helm, Ky.
14	226670		Ol. w.	J. S. Hopkins	30	24	55.6	14.1	2.5	1927	Clarksville, Tenn.
15	223139		Ol. w.	J. S. McKee	32	20	61.8	16.0	3.0	1923	Metropolis, Ill.
16	219266		Ga. s.	J. S. Taylor	19	12	52.2	13.1	4.0	1919	Moore's Creek, Va.
17	228460		Ol. s.	J. V. Davenport	56	26	61.6	20.5	6.9	1929	Kayan, Va.
18	77124		Ol. s.	J. W. Branning	31	15	54.3	13.6	5.0	1894	Portsmouth, Va.
19	227095		Ol. s.	J. W. Cornell	26	18	45.3	13.0	5.4	1927	Sturgeon Bay, Wis.
20	12505		Ga. s.	J. W. Fenimore	15	13	49.7	17.7	4.7	1853	Burlington, N. J.
21	210475		Ga. s.	J. W. Fogle	9	8	40.4	13.0	3.1	1912	Chesconnesser, Va.
22	206742		Ga. s.	J. W. Lathrop	14	13	49.0	14.0	3.5	1909	Southport, N. C.
23	233295		Ol. s.	J. W. McDonald	22	15	35.8	12.1	5.0	1934	Sturgeon, Bay Wis.
24	216610	KVIU	El. s.	J. W. VAN DYKE	4,928	3,045	364.9	51.0	29.5	1918	Gloucester City, N. J.
25	224898		Ol. s.	J. W. Vane	10	7	49.1	12.0	3.4	1925	Cambridge, Md.
26	204073		Ga. s.	J. W. Wilson	16	11	53.3	17.5	4.2	1907	Salisbury, Md.
27	213765		Ga. s.	J. & M. Lewis	10	7	34.0	9.7	3.1	1915	Atlantic, N. C.
28	76627		Ga. s.	J. & P. Bradford	23	14	54.0	15.6	4.4	1885	Solomons Island, Md.
29	76546		Ga. s.	J. D. O. Hanna	10	6	53.0	13.9	3.6	1884	Somerset Co., Md.
30	157298		Ol. s.	J. Akah Clark	130	65	90.0	19.0	10.0	1891	Newport News, Va.
31	136983		Ol. s.	J. Earle Morris	118	53	112.0	18.0	8.1	1902	Pocomoke City, Md.
32	211624		Ga. s.	J. Hammitt Lake	49	43	68.5	22.2	5.3	1913	Solomons Island, Md.
33	201069		Ga. s.	J. Harry Lyons	14	13	51.6	15.0	3.7	1904	Atlantic City, N. J.
34	232780		Ol. s.	J. Henry Smith	24	8	48.4	13.0	5.7	1933	Kennebunkport, Me.
35	226160		Ga. s.	J. Roberts Bateman	62	57	74.6	22.7	6.4	1928	Greenwich, N. J.
36	233072		Ga. s.	Jabee	12	10	36.5	10.7	4.3	1926	Port Clinton, Ohio.
37	211299		Ga. s.	Jace	14	11	39.2	12.4	5.4	1912	Carlstadt, N. J.
38	223327		Ga. s.	Jack	15	10	39.7	14.0	3.0	1923	Aberdeen, Md.
39	223543		Ga. s.	Jack	10	5	35.0	9.6	4.4		Unknown
40	223689		Ga. s.	Jack	7	6	31.5	10.3	3.5	1924	Beach Haven, N. J.
41	229009		Ga. s.	Jack	7	6	32.8	10.1	3.6	1929	do
42	233561		Ga. s.	Jack	9	7	33.2	11.0	3.4	1912	Bluepoint, N. Y.
43	227623		Ol. s.	Jack & Harker	55	38	76.2	22.1	6.2	1928	Dorchester, N. J.
44	232650		Ol. s.	Jack & Jill	18	12	41.6	14.0	4.8	1931	Fernandina, Fla.
45	227050		Ga. s.	Jackie	9	6	34.7	10.5	3.5	1920	Port Norris, N. J.
46	227689		Ga. s.	Jackie	13	9	43.6	9.6	5.2	1928	Long Beach, Calif.
47	228119		Ga. s.	Jackie	20	14	52.6	14.0	3.2	1928	Cape Girardeau, Mo.
48	228166		Ol. s.	Jackie B	63	43	77.9	17.6	9.1	1929	Essex, Mass.
49	232733		Ga. s.	Jackie B. II	14	9	44.3	12.4	3.9	1929	Keyport, N. J.
50	233824		Ga. s.	Jackie Junior	13	5	36.8	11.9	4.4	1935	Fernandina, Fla.
51	233381		Ol. s.	Jackie Sue	97	66	72.1	19.6	8.7	1934	Los Angeles, Calif.
52	226555		El. s.	Jackson	224	174	110.4	39.7	9.8	1927	So. Jacksonville, Fla.
53	212681		Ol. s.	Jackson and Arthur	25	17	48.5	14.0	6.0	1914	Gloucester, Mass.
54	228207		Ol. s.	Jackson Junior	15	10	53.5	12.2	4.6	1918	Los Angeles, Calif.
55	223662		Ga. s.	Jacob	11	5	38.2	12.0	3.1	1931	Biloxi, Miss.
56	223737		Ol. s.	Jacob Kohler	18	10	52.2	11.8	3.6	1924	Plaquemine, La.
57	200638		Ga. s.	Jacob Ockers	29	27	56.0	18.6	5.4	1904	Patchogue, N. Y.
58	230758		Ol. s.	Jacqueline	16	5	46.5	15.0	3.6	1931	Biloxi, Miss.
59	233426		Ga. s.	Jadah	17	13	38.6	11.7	5.2	1934	Craig, Alaska
60	233004		Ga. s.	Jake	9	5	38.2	10.0	4.4	1934	Bens, Va.
61	223018		Ol. s.	James D	44	30	59.6	18.8	7.1	1923	Brooklyn, N. Y.
62	233427		Ga. s.	James H	5	5	31.5	9.4	3.1	1910	Long Branch, N. J.

1 Formerly ol. s. James V. Crawford.
 2 Formerly ga. s. W. D. Morgan.
 3 Formerly ga. s. R. McBride.

4 Formerly st. s. Allentown.
 5 Formerly (s st. s. Dorothy.
 6 ol. s. New York Central No. 3.

Line No.	Service	Crew	Horsepower	Name of owner	Home port	Address of owner
1	Tow.	1	b 28	W. E. Blaney.....	Pittsburgh, Pa.....	Elks Home, Corner Arch and Water Streets, Kittanning, Pa.
2	Tow.	1	80	John L. Calhoun.....	do.....	1126 Buckeye Avenue, Wells-ville, Ohio.
3	Frt.	1	45	Eula W. Gillikin.....	Beaufort, N. C.....	Marshallberg, N. C.
4	Cod.	19	90	United Fishing Corporation (Mass.).....	Gloucester, Mass.....	3 Bruce Place.
5	Frt.	3	45	J. M. Tolley.....	Cambridge, Md.....	314 Locust Street.
6	Pas.	5	b 160	Peninsula Terminal Co. (Fla.).....	Miami, Fla.....	Lincoln Road.
7	Pit.	7	65	Louis W. Myatt.....	Charleston, S. C.....	50 Queen Street.
8	Fsh.	2	50	J. W. Smith.....	Newport News, Va.....	Lady, Va.
9	Tow.	3	40	Sterling Sugars (La.).....	New Orleans, La.....	Franklin, La.
10	Oys.	1	50	W. J. Bagnell.....	Norfolk, Va.....	Orittenden, Va.
11	Fsh.	2	20	R. T. Taylor.....	Georgetown, S. C.....	
12	Tow.	3	150	Louisiana Cooperage Co. (Del.).....	New Orleans, La.....	Plaquemine, La.
13	Tow.	3	22	Burnside Veneer Co. (Ky.).....	Louisville, Ky.....	Burnside, Ky.
14	Tow.	3	25	Rock City Towing Co. (Tenn.).....	Nashville, Tenn.....	
15	Tow.	4	60	Edith Thomas.....	Louisville, Ky.....	Neville Apartments, Paducah, Ky.
16	Frt.	2	24	Wm. H. Smith.....	Reedville, Va.....	Ottoman, Va.
17	Frt.	2	50	J. W. Davenport.....	do.....	Blackwells, Va.
18	Tow.	3	100	Hallwell & Nielsen (N. J.).....	Newark, N. J.....	655-657 Main Avenue, Passaic, N. J.
19	Fsh.	4	b 60	John W. Cornell.....	Milwaukee, Wis.....	Washington Island, Wis.
20	Oys.	6	24	Walter Brandriff.....	Philadelphia, Pa.....	Bridgeton, N. J.
21	Frt.	1	12	James J. Murrey.....	Baltimore, Md.....	Middle River, Md.
22	Frt.	2	20	George E. Brooks.....	Wilmington, N. C.....	Shallotte, N. C.
23	Fsh.	3	85	Raymond E. McDonald.....	Milwaukee, Wis.....	Kenosha, Wis.
24	Tnl.	25	a 2,500	Atlantic Refining Co. (Pa.).....	Philadelphia, Pa.....	260 South Broad Street.
25	Frt.	1	20	John H. Warfield.....	Cambridge, Md.....	Thomas, Md.
26	Frt.	2	25	W. A. Barnes.....	Crisfield, Md.....	207 Cove Street.
27	Fsh.	1	22	Brady O. Way.....	Beaufort, N. C.....	
28	Frt.	1	50	Lem Smith.....	Newport News, Va.....	Achilles, Va.
29	Frt.	2	10	Benjamin M. Woodburn.....	Annapolis, Md.....	Solomons, Md.
30	Tow.	7	400	Norfolk Lighterage Co. (Va.).....	Norfolk, Va.....	Foot Commerce Street.
31	Fsh.	20	200	Quinn Menhaden Fisheries (Fla.).....	Crisfield, Md.....	Box 747, Fernandina, Fla.
32	Pol.	3	50	State of New Jersey.....	Philadelphia, Pa.....	c/o Board of Shell Fisheries, Trenton, N. J.
33	Pas.	2	40	A. J. Parker.....	do.....	124 Caspian Street, Atlantic City, N. J.
34	Fsh.	5	60	Maurice A. Cornell.....	New Bedford, Mass.....	Smiths Neck Road, South Dartmouth, Mass.
35	Oys.	6	75	J. Roberts Bateman.....	Philadelphia, Pa.....	Mauricetown, N. J.
36	Pas.	1	65	Myron T. Ellis.....	St. Augustine, Fla.....	Box 3758, Penn Station, Daytona Beach, Fla.
37	Pas.	1	57	Frank J. Nahrungang.....	New York, N. Y.....	Union City, N. J.
38	Frt.	2	40	Henry M. Keen.....	Baltimore, Md.....	Havre de Grace, Md.
39	Fsh.	2	40	B. W. Hart.....	Miami, Fla.....	Coconut Grove, Fla.
40	Pas.	1	20	H. E. Richardson.....	Philadelphia, Pa.....	893 North Sixty-sixth Street.
41	Fsh.	4	25	Elizabeth Hering.....	do.....	Seaside Park, N. J.
42	Pas.	1	40	John T. McMahon.....	New York, N. Y.....	New Suffolk, L. I., N. Y.
43	Oys.	8	100	John H. Bell.....	Philadelphia, Pa.....	Port Norris, N. J.
44	Fsh.	2	30	H. F. Sahlman.....	Fernandina, Fla.....	Box 667.
45	Fsh.	2	24	J. R. Bateman.....	Philadelphia, Pa.....	Mauricetown, N. J.
46	Pas.	2	b 100	De Luxe Water Taxi Co. (Calif.).....	Los Angeles, Calif.....	1761 Water Street, Long Beach, Calif.
47	Tow.	1	150	Maurice A. Wogan.....	Kansas City, Mo.....	3200 Karnes Boulevard.
48	Cod.	12	140	John F. Barrett.....	Gloucester, Mass.....	247 South Alexandria Street.
49	Pas.	1	60	Jack H. Buhalo.....	Philadelphia, Pa.....	First Avenue and Wilson Drive, Cape May, N. J.
50	Fsh.	2	d 40	Manuel J. Carinhas.....	St. Augustine, Fla.....	Box 52, Mayport, Fla.
51	Fsh.	10	180	Christian Gaspar.....	Los Angeles, Calif.....	257 Thirteenth Street, San Pedro, Calif.
52	Fer.	8	150	Florida Ferry Co. (Fla.).....	Jacksonville, Fla.....	26 South Main Street.
53	Cod.	8	60	Anna Ciulla.....	Boston, Mass.....	277 North Street.
54	Fsh.	2	b 45	George E. Jackson Co.....	Los Angeles, Calif.....	Lakota, Wash.
55	Fsh.	2	55	Carl Taal.....	New Orleans, La.....	911 Magazine Street.
56	Tow.	1	95	Jacob Kohler.....	do.....	Box 45, Plaquemine, La.
57	Fsh.	10	55	Emil Mansika.....	Philadelphia, Pa.....	North Wildwood, N. J.
58	Fsh.	3	36	Ecton Adams.....	New Orleans, La.....	Cutt Off, La.
59	Fsh.	3	18	D. Gilbert McLeod.....	Wrangell, Alaska.....	Craig, Alaska.
60	Tow.	1	78	Tidewater Construction Corporation (Va.).....	Newport News, Va.....	Gloucester Point, Va.
61	Frt.	2	60	Star Fuel Oil Co. (N. J.).....	Newark, N. J.....	277 Bergen Turnpike, Ridgefield Park, N. J.
62	Tow.	2	15	M. P. Howlett (Del.).....	Philadelphia, Pa.....	902 South Swanson Street.

* Formerly ga. s. K. J. Tull.
 † Formerly schooner Leroy Woodburn.

* Formerly ga. s. Oto.
 † Formerly ga. s. S. B. Anderson.

Line No.	Official No.	Signal and radio-call letters	Rig	Name of vessel	Tonnage		Register dimensions			When built	Where built
					Gross	Net	Length	Breadth	Depth		
							Feet	Feet	Feet		
1	226099		Ga. s.	James J.	17	10	46.6	12.2	4.6	1926	Ruark, Va.
2	200552		Ga. w.	James R.	14	14	63.0	12.0	2.5	1903	Higginsport, Ohio.
3	223322		Ol. s.	James W.	74	37	77.3	20.0	5.5	1923	Portland, Oreg.
4	77574		Ga. s.	James and Esther	76	47	81.7	21.0	9.8	1903	Essex, Mass.
5	225103		Ga. s.	James Aubry	11	8	44.2	10.3	2.9	1925	Solomons, Md.
6	206692		Ga. s.	JAMES EDWARD	82	56	73.5	19.3	10.5	1909	Ferrysburg, Mich.
7	76621		Ga. s.	James Humphrey	9	9	35.0	15.3	3.4	1886	Patchogue, N. Y.
8	212219		Ga. s.	James Monroe	11	7	35.6	12.3	4.1	1914	Toms River N. J.
9	77016		Ga. s.	James Mulvey	18	7	42.0	16.4	4.5	1892	Greenwich, N. J.
10	223946		Ga. s.	Jas. Roper	23	11	52.2	14.2	4.8	1924	Norfolk, Va.
11	227492		Ga. w.	JAS. TAYLOR	32	20	55.1	13.3	2.5	1923	Caruthersville, Mo.
12	223201		Ga. s.	James Thomas	10	6	45.3	12.1	3.4	1923	Messick, Va.
13	228909		Ga. s.	James Velcich	34	21	62.0	20.7	4.6	1929	Pascagoula, Miss.
14	222563		Ga. s.	James A. Hamilton	14	9	41.0	11.0	4.2	1919	Brooklyn, N. Y.
15	202702		Ol. s.	JAMES A. LEWIS	190	73	127.0	27.0	7.5	1905	Camden, N. J.
16	216810		Ol. s.	JAMES B. STEWART	55	38	60.0	16.0	7.3	1918	Buffalo, N. Y.
17	77383		Ga. s.	James C. Tawes	14	8	53.5	14.0	3.0	1899	Monie, Md.
18	205547		Ga. s.	James E. Brown	8	8	31.0	8.0	7.0	1908	Buffalo City, N. C.
19	76652		Ga. s.	James E. Jouett	20	17	43.1	13.0	8.0	1886	Manatee, Fla.
20	77528		Ga. s.	Jas. F. McKenna	95	50	78.0	27.6	6.3	1902	San Francisco, Calif.
21	75579		Ga. s.	James H. Nixon	32	18	68.0	19.0	4.9	1873	Mauricetown, N. J.
22	216030		Ga. s.	James J. Kehoe No. 3	10	7	39.6	13.5	3.8	1918	Brooklyn, N. Y.
23	76481		Ol. s.	James J. Lemon	25	15	54.2	18.9	4.4	1884	Wolf River, Miss.
24	218898		Ga. s.	James J. Minot	21	14	49.6	13.3	5.5	1919	Crittenden, Va.
25	221594		Ga. s.	James J. Murray	53	36	61.3	20.9	7.5	1921	Pocomoke City, Md.
26	224093		Ol. s.	JAMES J. MURRAY	55	29	61.3	17.1	7.7	1924	Buffalo, N. Y.
27	215192		Ol. s.	James M. Burke	28	11	53.8	14.4	6.4	1917	Boothbay Harbor, Me.
28	207999		Ga. s.	James O. Sheppard	33	16	61.1	20.5	5.2	1910	Greenwich, N. J.
29	77492		Ga. s.	James O. Wright	37	37	61.4	19.1	6.2	1901	Oriole, Md.
30	76613		Ga. s.	James P. Nleukirk	25	11	51.5	18.0	5.1	1886	Bridgeton, N. J.
31	231774		Ga. s.	Jamestown	12	7	37.2	12.4	4.1	1921	Winthrop, Mass.
32	219788		Ga. s.	Jamie	28	21	55.1	16.7	5.3	1920	West Norfolk, Va.
33	92557		Ga. s.	Jane	18	15	34.5	13.8	6.0	1893	New London, Conn.
34	138902		Ol. s.	Jane	67	58	85.2	21.2	5.7	1901	Baltimore, Md.
35	202309		Ga. s.	Jane	9	6	40.1	12.5	3.5	1905	Queenstown, Md.
36	212169		Ga. s.	Jane	18	12	46.5	13.9	6.2	1914	Westlake, La.
37	220704		Ol. s.	Jane	34	23	71.3	10.0	5.9	1919	Oshkosh, Wis.
38	229221		Ol. s.	Jane	20	14	37.0	12.3	5.0	1929	Sturgeon Bay, Wis.
39	229345		Ol. s.	Jane	33	23	49.7	14.5	6.8	1930	Seattle, Wash.
40	229207		Ga. s.	Jane B.	13	5	35.5	12.0	5.0	1929	St. Petersburg, Fla.
41	228925		Ga. s.	Jane L.	15	10	39.9	11.2	4.6	1929	Point Aux Pins, Mich.
42	225193		Ol. s.	Jane R.	22	15	44.4	9.9	3.0	1925	Memphis, Tenn.
43	208959		Ga. s.	Jane S.	8	5	42.0	9.0	3.0	1909	Sault Ste. Marie, Mich.
44	212757		Ga. s.	Jane S.	11	8	42.7	11.7	4.7	1914	Los Angeles, Calif.
45	224553		Ga. s.	Jane S.	11	9	35.1	9.1	4.5	1925	Seattle, Wash.
46	232217		Ga. s.	Jane IV	12	8	36.0	11.0	4.4	1925	Port Clinton, Ohio.
47	215205		Ga. s.	Jane Elizabeth	11	10	31.0	9.6	3.3	1916	Oconto, Wis.
48	226777		Ol. w.	Jane Rhea	90	83	64.9	20.0	4.0	1927	Paducah, Ky.
49	210399		Ga. s.	Janet	10	7	47.0	10.7	3.4	1912	Atlantic, N. C.
50	215937		Ga. s.	Janet	7	6	30.8	8.6	3.7	1917	Bremerton, Wash.
51	221236		Ga. s.	Janet	24	16	49.1	14.6	6.7	1921	Pocomoke City, Md.
52	231293		Ol. s.	Janet	41	15	60.9	20.3	5.5	1931	Dare, Va.
53	228686		Ol. s.	Janet G.	33	22	49.8	14.6	7.0	1929	Docketon, Wash.
54	224790		Ol. s.	Janet Elise	19	8	45.7	13.8	5.5	1925	Newcastle, Me.
55	230064		Ol. s.	Janice	31	14	57.3	18.2	5.0	1930	Dare, Va.
56	201670		Ga. s.	Janice D. Pettis	13	8	40.5	13.8	3.2	1905	Bridgeport, Conn.
57	227728		Ga. s.	Janie	11	7	38.2	10.6	4.4	1928	Langley, Wash.
58	227660		Ga. s.	Janie E.	12	8	33.2	18.0	4.3	1928	Mahons, Del.
59	216322		Ga. s.	Janie K.	13	11	35.7	9.1	5.0	1918	Seattle, Wash.
60	221744		Ga. s.	Janie M.	9	6	36.9	12.4	3.6	1921	Brunswick, Ga.

¹ Formerly ga. s. Dorianna.

² Formerly U. S. Navy ga. s. 7776.

³ Formerly st. s. Annie L. Vansciver.

⁴ Formerly ga. s. Edith S. Wilkin.

⁵ Formerly st. s. W. F. Mattich.

^a sch. Mary.

^b ga. y. Lillian.

^c ga. s. Runabout.

^d ga. s. B. R. Corp. No. 2.

^e ga. s. M. R. Y. No. 1.

* Formerly

Line No.	Service	Crew	Horse-power	Name of owner	Home port	Address of owner
1	Frt.	2	24	H. F. Dryden	Norfolk, Va.	Weems, Va.
2	Tow.	2	15	Baker Tow Boat Co. (Ala.)	Mobile, Ala.	Foot River Hill, Tuscaloosa, Ala.
3	Tow.	4	300	Shaver Transportation Co. (Oreg.)	Portland, Oreg.	Foot North St. Louis Avenue, Ala.
4	Fsh.	10	36	M. M. Glasgow	Pensacola, Fla.	c/o W. C. Sherman, Hicoria, Fla.
5	Pas.	2	14	Isaac H. Hill	Annapolis, Md.	Dowell, Md.
6	Tow.	4	240	Great Lakes Dredge & Dock Co. (N. J.)	Duluth, Minn.	Exchange Building.
7	Tow.	1	65	J. Rich Steers (N. Y.)	New York, N. Y.	17 Battery Place.
8	Pas.	2	24	Hugo Harms	Philadelphia, Pa.	Toms River, N. J.
9	Oys.	5	18	Samuel H. Garretson	do.	Haleyville, N. J.
10	Frt.	2	25	L. R. Carson	Crisfield, Md.	
11	Pas.	1	45	J. E. Taylor	Memphis, Tenn.	Caruthersville, Mo.
12	Fsh.	2	14	J. C. Diggs	Newport News, Va.	Messick, Va.
13	Fsh.	6	24	Mexican Gulf Packing Co. (La.)	Gulfport, Miss.	Pascagoula, Miss.
14	Pas.	1	40	George H. Parrott	New York, N. Y.	c/o Wm. Parrotts Sons, 10 Henry Avenue, Newburgh, N. Y.
15	Pas.	10	375	Andrew J. Lewis	Reedville, Va.	Walnut Point, Va.
16	Tow.	5	175	Keith Towing Co. (Mass.)	Fall River, Mass.	74 Plain Street, Brockton, Mass.
17	Frt.	4	15	M. L. Marshall	Norfolk, Va.	Rushmere, Va.
18	Tow.	1	10	John Higgins	do.	
19	Plt.	3	50	Joshua B. Smith, estate of	Key West, Fla.	204 Whitehead Street.
20	Frt.	2	b 60	Peter Hansen	San Francisco, Calif.	1674 Tenth Avenue.
21	Oys.	6	18	Wm. H. Berry, jr	Philadelphia, Pa.	Haleyville, N. J.
22	Frt.	2	24	Andrew Olsen	New York, N. Y.	906 Fifty-ninth Street (B).
23	Oys.	5	24	Desporte Packing Co. (La.)	Gulfport, Miss.	510 West Beach Street, Biloxi, Miss.
24	Pas.	2	100	Joseph I. Sullivan	Boston, Mass.	21 Monument Street, East Boston, Mass.
25	Frt.	2	110	Anna R. Murray	New York, N. Y.	18 India Wharf (B).
26	Tow.	7	260	Great Lakes Dredge & Dock Co. (N. J.)	Duluth, Minn.	Exchange Building.
27	Fsh.	8	60	James M. Burke	Provincetown, Mass.	68 Commercial Street.
28	Oys.	6	25	John M. Brineshultz	Philadelphia, Pa.	Cedarville, N. J.
29	Frt.	3	24	F. C. Halslip	Reedville, Va.	Harryhogan, Va.
30	Oys.	6	25	George B. Crossley	Philadelphia, Pa.	Newport, N. J.
31	Tnk.	1	40	Edward B. Brooks	Newport, R. I.	East Shore Road, Jamestown, R. I.
32	Frt.	2	42	Evelyn M. Gibbs	Elizabeth City, N. C.	401 East Burgess Street.
33	Msc.	1	65	Central Railroad Co. (N. J.)	New York, N. Y.	143 Liberty Street.
34	Frt.	4	100	Kent Lighterage Corporation (N. Y.)	do.	184 Kent Avenue (B).
35	Frt.	2	13	Hazel Baker	Cambridge, Md.	110 Vue de Leau Street.
36	Tow.	1	75	Atlantic Gulf & Pacific Co. (N. Y.)	New York, N. Y.	15 Park Row.
37	Tow.	5	b 100	Fox River Navigation Co. (Wis.)	Milwaukee, Wis.	250 Canal Street, Kaukauna, Wis.
38	Fsh.	2	30	Nels M. Sorensen	do.	Kewaunee, Wis.
39	Fsh.	6	50	P. H. Toft	Seattle, Wash.	3036 West Sixtieth Street.
40	Fsh.	4	b 110	Harry H. Bell & Sons (Fla.)	Tampa, Fla.	Passagrille, Fla.
41	Fsh.	1	30	William L. Latura	Port Huron, Mich.	Point Aux Pins, Mich.
42	Pas.	1	10	Mrs. R. V. Wallace Clatt	Memphis, Tenn.	2068 Nelson Avenue.
43	Pas.	1	18	Harold J. Frampton	Detroit, Mich.	761 Ferdinand Street.
44	Fsh.	1	40	Sanborn Cutting Co. (Oreg.)	Astoria, Oreg.	Foot Hume Avenue.
45	Pas.	1	100	Western Washington Electric Light & Power Co. (Wash.)	Seattle, Wash.	Aberdeen, Wash.
46	Pas.	1	65	Jane P. Sohmer	Perth Amboy, N. J.	119 Lake Avenue, Red Bank, N. J.
47	Fsh.	2	20	Anker Greenfeldt	Milwaukee, Wis.	Washington Island, Wis.
48	Tow.	2	180	J. R. Massengale	St. Louis, Mo.	Webster Groves, Mo.
49	Frt.	2	24	Hugh B. Salter	Beaufort, N. C.	Merrimon, N. C.
50	Fsh.	2	16	B. V. Heaton	Seattle, Wash.	
51	Tow.	2	100	Standard Dredging Co. (N. J.)	New York, N. Y.	80 Broad Street.
52	Fsh.	5	60	E. F. Wainwright	Newport News, Va.	622 Armistead Avenue, Hampton, Va.
53	Fsh.	7	50	P. H. Green	Tacoma, Wash.	Burton, Wash.
54	Fsh.	2	45	Lambertus Lamens	Vineyard Haven, Mass.	2 East Dover Street, Nantucket, Mass.
55	Frt.	2	75	A. H. Tillage	Newport News, Va.	Gloucester Point, Va.
56	Oys.	2	40	Frank C. Pettis	Providence, R. I.	82 Sea View Avenue, Cranston, R. I.
57	Fsh.	2	20	E. A. McDonald	Sitka, Alaska	Box 316.
58	Fsh.	2	25	Irvin S. Lynch	Wilmington, Del.	Dover, Del.
59	Fsh.	2	20	August Romunseth	Juneau, Alaska	
60	Fsh.	2	10	Mack McIntosh	Brunswick, Ga.	

¹ Formerly ga. s. Elizabeth.

² Formerly ga. s. Home.

³ Formerly ga. y. Dorleon.

Line No.	Official No.	Signal and Radio-call letters	Rig	Name of vessel	Tonnage		Register dimensions			When built	Where built
					Gross	Net	Length	Breadth	Depth		
					Feet						
1	220277		Ga. s.	Jannie	14	11	47.2	11.4	4.5		Unknown
2	203733		Ol. s.	Japonica	66	45	80.4	17.5	7.8	1906	Handsboro, Miss.
3	230678		Ga. s.	Java	20	14	48.5	11.5	6.0	1931	Averne, N. Y.
4	228578		Ga. s.	Jay	10	7	34.9	10.3	5.3	1929	Tacoma, Wash.
5	233959		Ga. s.	Jay M	9	6	29.1	9.6	4.9	1928	do.
6	232688		Ga. s.	Jay-R	6	5	28.5	7.8	4.3	1933	Everett, Wash.
7	221616		Ga. s.	Jazz	15	10	43.3	10.7	4.9	1921	Skagway, Alaska
8	211300		Ga. s.	Jean	14	10	43.8	11.0	4.7	1913	Red Bank, N. J.
9	217879		Ol. s.	Jean	16	11	38.3	10.4	5.0	1919	Seattle, Wash.
10	224411		Ol. s.	Jean	43	29	65.4	17.3	7.4	1924	do.
11	226845		Ga. s.	Jean	14	11	40.0	10.6	4.2	1916	New York, N. Y.
12	229544		Ga. s.	Jean	9	9	37.0	10.0	4.0	1930	Rockland, Me.
13	230661		Ga. s.	Jean	10	8	37.0	10.5	2.8	1931	Atlantic, N. C.
14	232243		Ol. s.	JEAN	40	27	57.0	15.3	4.4	1931	Cape Girardeau, Mo.
15	232481		Ga. s.	Jean	25	17	44.0	14.0	6.2	1933	Burgaw, N. C.
16	233392		Ga. s.	Jean	8	5	34.3	9.5	4.4	1911	Petersburg, Alaska
17	228860		Ga. s.	Jean D	9	7	32.2	8.7	2.8	1929	Seattle, Wash.
18	232118		Ga. s.	Jean E	12	8	35.2	12.4	5.0	1930	Miami, Fla.
19	233602		Ga. s.	Jean G	6	5	29.4	8.4	3.8	1928	Port Stanley, Wash.
20	233646		Ga. s.	Jean H	14	12	40.8	12.2	4.1	1934	Little Creek, Del.
21	233024		Ga. s.	Jean L	9	6	32.6	12.4	2.7	1934	Barcelona, N. Y.
22	226288		Ga. s.	JEAN M	17	12	36.3	9.3	4.8	1929	Grafton, Ill.
23	230694		Ga. s.	Jean M	13	7	39.3	12.7	3.9	1931	Biloxi, Miss.
24	226704		Ol. s.	Jean Marie	15	12	38.4	11.5	4.4	1927	Port Angeles, Wash.
25	226716		Ga. s.	Jean E. Morris	10	8	33.0	10.3	4.9	1927	Milford, Del.
26	77550		Ga. s.	Jean R. Zeigler	8	8	34.9	12.4	4.0	1901	Ocean City, N. J.
27	217779		Ga. s.	Jeanne	36	30	58.8	14.1	5.3	1919	Seattle, Wash.
28	225411		Ga. s.	Jeanette	9	6	38.6	9.0	4.0	1912	Brooklyn, N. Y.
29	233205		Ol. s.	Jeanette B	14	10	42.9	13.7	4.8	1934	do.
30	77525		Ga. s.	Jeanie	19	13	43.8	13.5	5.0	1902	Bridgeport, Conn.
31	229390		Ga. s.	Jeanne	45	40	63.6	18.4	2.5	1930	Juneau, Alaska
32	232919		Ga. s.	Jeanne	12	9	36.2	11.1	4.3	1926	Port Clinton, Ohio.
33	218198		Ga. s.	Jeannette	9	6	36.6	9.7	4.4	1919	Seattle, Wash.
34	218648		Ga. s.	Jeannette	7	6	42.4	7.8	3.1	1916	Superior, Wis.
35	201742		Ga. s.	Jeannette	15	12	44.0	11.3	3.4	1905	Miami, Fla.
36	209719		Ga. s.	Jeannette C	10	8	32.5	8.6	3.4	1904	Mantowoc, Wis.
37	233039		Ol. s.	Jeannette F	74	50	67.7	18.6	9.0	1934	Tacoma, Wash.
38	218599		Ga. s.	Jeff	7	6	34.6	9.0	2.7	1919	Jeanerette, La.
39	223148		Ol. s.	Jeff	59	40	64.7	20.5	6.5	1923	Honga, Md.
40	221112	KDQF	Ol. s.	JEFF DAVIS	6,204	3,851	395.5	55.0	31.4	1921	New Orleans, La.
41	217681		Ol. s.	Jefferson	26	11	53.9	15.7	5.6	1919	Sausalito, Calif.
42	226000		Ol. s.	JEFFERSON	214	145	117.2	37.2	9.2	1926	Groton, Conn.
43	228212		Ga. w.	Jefferson	61	34	64.7	16.0	2.9	1929	Chattanooga, Tenn.
44	221497		Ga. w.	Jen	37	15	64.6	14.0	2.0	1921	Portsmouth, Ohio.
45	230366		Ga. s.	Jenarose II	7	5	36.5	9.3	2.8	1930	Seattle, Wash.
46	233942		Ga. s.	Jenern	9	8	33.1	9.5	2.8	1918	Boston, Mass.
47	221407		Ga. s.	Jenesther	9	6	38.9	10.5	3.6		Unknown
48	76508		Ga. s.	Jennie	6	5	31.4	12.1	3.3	1884	Islip, N. Y.
49	208751		Ga. s.	Jennie	20	16	41.7	12.6	4.7	1911	Seattle, Wash.
50	209493		Ga. s.	Jennie	10	9	33.0	13.7	3.3	1911	Inwood, N. Y.
51	223091		Ga. s.	Jennie B	12	5	39.0	12.0	5.7	1928	Kennebunkport, Me.
52	209863		Ga. s.	Jennie D III	23	16	46.0	14.0	6.0	1912	Detroit, Mich.
53	211282		Ga. s.	Jennie G	10	9	35.5	10.5	4.1	1913	Newport, R. I.
54	208795		Ga. s.	Jennie N	6	5	23.6	7.0	3.4	1907	Sturgeon Bay, Wis.
55	76488		Ga. s.	Jennie R	14	9	34.5	14.5	4.5	1884	Patchogue, N. Y.
56	214395		Ga. s.	Jennie S	14	11	35.7	11.7	5.0	1912	Yonkers, N. Y.
57	211508		Ga. s.	Jennie T	12	7	38.5	12.7	3.4	1913	Noank, Conn.
58	210898		Ga. s.	Jennie & James	14	7	50.6	13.4	4.2	1913	Severn, Va.
59	221366		Ga. s.	Jennie and Josie	14	6	47.2	13.8	4.0	1906	White Stone, Va.
60	230621		Ol. s.	Jennie and Julia	64	43	78.8	18.2	8.7	1931	Rockport, Mass.

1 Formerly U. S. Navy ga. s. No. 2885.

2 Formerly U. S. N. No. 1135.

Line No.	Serv-ice	Crew	Horse-power	Name of owner	Home port	Address of owner
1	Pas.	1	24	Joseph J. Gerbe	New York, N. Y.	1915 Wellwood Avenue, Linden- hurst, N. Y.
2	Pas.	3	100	J. C. Jones	Corpus Christi, Tex.	1410 Chaparral Street.
3	Fsh.	3	1,200	Meldel Kihl	Providence, R. I.	Dodge Cottage, Block Is- land, R. I.
4	Fsh.	2	16	Karl Rasmussen	Tacoma, Wash.	103 South Eleventh Street.
5	Fsh.	1	18	John Monroe	Wrangall, Alaska	
6	Fsh.	1	12	L. H. Lauerman	Seattle, Wash.	R. F. D. 1, Everett, Wash.
7	Msc.	1	b 45	Cash Cole	Juneau, Alaska	Box 405.
8	Pas.	1	42	Augustus M. Minton	Perth Amboy, N. J.	Fairhaven, N. J.
9	Fsh.	1	40	James H. Campbell	Petersburg, Alaska	
10	Tow.	1	200	Standard Dredging Co. (N. J.)	New York, N. Y.	80 Broad Street.
11	Pas.	1	20	M. Allan Pomeroy	Seattle, Wash.	Securities Building.
12	Frt.	2	36	G. A. MacDonald	Rockland, Me.	North Haven, Me.
13	Fsh.	3	18	C. Harmon Hill	Beaufort, N. C.	Atlantic, N. C.
14	Tow.	1	120	Eddie Erlbacher	St. Louis, Mo.	c/o Cape Foundry & Ma- chine Shop, Cape Girar- deau, Mo.
15	Pas.	1	74	Dora W. Brook	Beaufort, N. C.	1801 Arendell Street, More- head City, N. C.
16	Fsh.	2	20	Sigurd Hadland	Petersburg, Alaska	
17	Fsh.	1	30	Walter V. Moore	Seattle, Wash.	Burien, Wash.
18	Frt.	1	45	Miami Shores Motor Service (Fla.)	Miami, Fla.	Box 2256, Fort Lauderdale, Fla.
19	Pas.	1	12	John Thompson	Seattle, Wash.	Port Stanley, Wash.
20	Fsh.	1	30	Ida M. Hurley	Wilmington, Del.	Little Creek, Del.
21	Fsh.	5	150	H. C. Lant	Buffalo, N. Y.	West Lake Road, West- field, N. Y.
22	Tow.	1	65	Kansas City Bridge Co. (Mo.)	Kansas City, Mo.	215 West Pershing Road.
23	Fsh.	4	40	John Stevactis	Corpus Christi, Tex.	Box 743, Aransas Pass, Tex.
24	Fsh.	2	40	W. L. Rottluff	Port Angeles, Wash.	1416 Twelfth Street, Ana- cortes, Wash.
25	Fsh.	1	12	Thomas E. Morris	Philadelphia, Pa.	Bowers, Del.
26	Fsh.	1	18	Gandy Robinson	do	Dennisville, N. J.
27	Fsh.	4	60	Pioneer Packing Co. (Wash.)	Seattle, Wash.	Exchange Building.
28	Ovs.	2	30	Stultz Berry	Philadelphia, Pa.	Port Norris, N. J.
29	Pas.	1	70	Henry R. B. Bowden	New York, N. Y.	6101 Bleeker Street (B).
30	Frt.	2	29	E. I. du Pont de Nemours & Co. (Del.)	Wilmington, Del.	Tenth and Market Streets.
31	Pas.	5	300	United Transportation Co. (Alaska)	Juneau, Alaska	
32	Pas.	1	65	William J. Hall	Miami, Fla.	829 S. W. Eighteenth Avenue.
33	Fsh.	1	14	Mrs. Oluf Maria Hansen	Seattle Wash.	1196 Westlake Avenue, North.
34	Pas.	1	30	Charlotte Peabody	Duluth, Minn.	Box 4, East End, Superior, Wis.
35	Tow.	2	24	F. W. Ford	Georgetown, S. C.	914 Highmarket Street.
36	Fsh.	2	b 20	Agnes Lindal	Milwaukee, Wis.	Sister Bay, Wis.
37	Fsh.	7	135	Northwestern Herring Co. (Wash.)	Seattle, Wash.	2212 Pacific Avenue, Everett, Wash.
38	Frt.	2	18	Acme Veneer Company (La.)	New Orleans, La.	Patterson, La.
39	Frt.	4	65	Phillips Packing Co. (Md.)	Cambridge, Md.	Mill Street.
40	Pas.	39	3,625	U. S. Shipping Board	New Orleans, La.	Hibernia Building.
41	Fsh.	1	125	Jefferson S. S. Corporation (Calif.)	San Francisco, Calif.	Foot Leavenworth Street.
42	Fer.	4	300	Galveston County, Texas	Galveston, Tex.	County Courthouse.
43	Tow.	2	50	H. F. Gilreath	Chattanooga, Tenn.	1442 Sycamore Street.
44	Tow.	1	35	T. G. Keeney	Pittsburgh, Pa.	Diamond, W. Va.
45	Tow.	1	60	Hama Hama Logging Co. (Wash.)	Seattle, Wash.	Marion Building.
46	Pas.	1	b 20	E. H. Thayer	San Francisco, Calif.	1262 South Fifty-sixth Street, Richmond, Calif.
47	Pas.	1	70	Frederick A. Burns	Boston, Mass.	Somerville, Mass.
48	Frt.	1	14	Andrew Hanson	New York, N. Y.	Greenport, N. Y.
49	Fsh.	2	35	New England Fish Co. (Me.)	Boston, Mass.	44 Boston Fish Pier.
50	Frt.	1	25	William Pearsall	New York, N. Y.	41 Baldwin Place, Amity- ville, L. I., N. Y.
51	Fsh.	3	40	William S. Webster	Newport, R. I.	Wakefield, R. I.
52	Tow.	1	60	Peter F. Vandenbossche	Detroit, Mich.	R. D. Box 683, Mt. Clemens, Mich.
53	Fsh.	3	40	Kenneth S. Edwards	New York, N. Y.	Amagansett, N. Y.
54	Fsh.	2	8	Dorman Toms	Sault Ste. Marie, Mich.	Naubinway, Mich.
55	Fsh.	2	65	John Johnson Alteren	Philadelphia, Pa.	215 West Second Avenue, Anglesea, N. J.
56	Pas.	1	30	Ravenel L. Collins	Boston, Mass.	70 Beechwood Avenue, Watertown, Mass.
57	Fsh.	1	25	Joseph A. Healy	Fall River, Mass.	North Westport, Mass.
58	Fsh.	2	36	S. Shackelford	Newport News, Va.	Severn, Va.
59	Fsh.	1	12	B. A. Crossdale	Reedville, Va.	Foxwell, Va.
60	Fsh.	14	150	Paul Scola	Gloucester, Mass.	6 Fort Square.

¹ Formerly (a) ga. v. Jeannette.
(b) U. S. Navy ga. s. Jeannette.

⁴ Formerly ol. s. John S. Collins.
⁵ Formerly ga. s. Delphine.

Line No.	Official No.	Signal and radio-call letters	Rig	Name of vessel	Tonnage		Register dimensions			When built	Where built
					Gross	Net	Length	Breadth	Depth		
					Feet			Feet			
1	225439		Ga. s.	Jennie Dare.....	25	11	54.3	15.6	4.8	1926	Foxwell, Va.....
2	226798		Ol. s.	Jennie Dillon.....	11	8	38.9	11.7	4.3	1923	Newburgh, N. Y.....
3	202420		Ga. s.	Jennie Johnson.....	17	9	55.9	17.7	3.5	1905	Biloxi, Miss.....
4	233331		Ga. s.	Jennie Lee.....	6	5	35.8	8.5	3.5	1934	Hoopersville, Md.....
5	232348		Ga. s.	Jennie Louise.....	17	13	39.4	12.5	4.4	1927	Pascagoula, Miss.....
6	227855		Ol. s.	Jennie Mae.....	41	28	59.7	17.0	6.2	1928	Irvington, Va.....
7	76295		Ga. s.	Jennie Reeves.....	15	10	42.0	16.0	4.1	1882	Dorchester, N. J.....
8	76558		Ga. s.	Jennie Treadwell.....	8	7	33.8	14.0	3.5	1885	Patchogue, N. Y.....
9	77460		Ga. s.	Jennie F. Decker.....	23	16	52.7	16.5	7.0	1901	Seattle, Wash.....
10	77558		Ga. s.	Jennie F. Moore.....	15	10	42.8	15.0	3.3	1902	Havre de Grace, Md.....
11	77347		Ga. s.	Jennie G. Logan.....	16	12	44.0	14.2	6.4	1899	East Machias, Me.....
12	203597		Ga. s.	Jennie L. Smith.....	30	20	49.3	17.6	5.4	1906	Port Jefferson, N. Y.....
13	225420		Ga. s.	Jenny.....	7	6	31.5	10.4	3.5	1926	Beach Haven, N. J.....
14	228568		Ga. s.	Jenny.....	8	5	38.6	9.1	4.0	1907	New York, N. Y.....
15	231601		Ga. s.	Jenus.....	8	6	34.0	9.0	4.0	1925	Wrangell, Alaska.....
16	76608		Ol. s.	Jeremiah Smith.....	179	111	56.2	22.8	7.2	1885	West Haven, Conn.....
17	77505		Ga. s.	Jeremiah N. Ogden.....	35	19	56.0	19.4	5.5	1901	Greenwich Piers, N. J.....
18	230856		Ga. s.	Jericho.....	16	9	49.8	10.0	5.2	1931	Los Angeles, Calif.....
19	231290		Ga. s.	Jericho.....	14	9	30.1	11.6	4.5	1931	Hoonah, Alaska.....
20	216519		Ga. s.	Jerome.....	14	9	43.0	11.7	4.0	1917	Chicago, Ill.....
21	223304		Ga. s.	Jerome II.....	10	7	40.5	12.7	3.7	1917	do.....
22	226312		Ga. s.	Jerry.....	8	6	29.4	9.4	4.2	1927	Wrangell, Alaska.....
23	76637		Ga. s.	Jerry Brown.....	24	13	45.0	16.4	4.5	1885	Bayport, N. Y.....
24	217387		Ga. s.	Jersey.....	11	6	42.2	11.0	4.6	1918	Stockton, Calif.....
25	231169		Ol. s.	JERSEY SHORE.....	602	409	194.9	43.1	14.6	1931	Wilmington, Del.....
26	76828		Ga. s.	Jesse Johnson.....	8	7	35.0	13.1	3.1	1889	Patchogue, N. Y.....
27	215405		Ga. s.	Jessie.....	8	6	32.4	9.0	4.0	1914	Tacoma, Wash.....
28	223527		Ga. s.	Jessie.....	9	6	37.2	10.1	4.0	1907	Port Richmond, N. Y.....
29	227955		Ga. s.	Jessie.....	26	16	49.9	15.7	5.7	1928	Perrin, Va.....
30	77048		Ga. s.	Jessie G.....	6	5	29.5	12.9	3.0	1892	Sayville, N. Y.....
31	210288		Ga. s.	Jessie G.....	17	11	32.6	14.0	4.2	1903	Forked River, N. J.....
32	218377		Ol. s.	Jessie Dutra.....	23	7	45.5	15.5	5.7	1919	Friendship, Me.....
33	77497		Ol. s.	Jessie Lewis.....	18	13	57.0	16.0	4.5	1901	Quincy, Va.....
34	77081		Ga. s.	Jessie Matsen.....	32	31	55.0	18.2	4.6	1893	San Francisco, Calif.....
35	213081		Ga. s.	Jessie Taylor.....	22	19	57.5	14.7	4.6	1915	Deep Creek, Va.....
36	215380		Ol. s.	Jessitina.....	18	14	41.0	12.0	4.6	1917	Dewatow, Wash.....
37	210125		Ga. s.	Jet.....	8	8	32.4	9.3	5.0	1912	Neponset, Mass.....
38	214366		Ol. s.	Jewel.....	38	23	57.6	16.0	3.8	1916	Pensacola, Fla.....
39	229172		Ga. s.	Jewel.....	12	9	36.3	10.4	5.1	1929	Port Ludlow, Wash.....
40	232033		Ga. s.	Jewel.....	10	13	46.0	14.2	4.7		Millville, Fla.....
41	214182		Ga. w.	Jewel City.....	8	7	45.3	11.5	2.6	1916	Roma, Ky.....
42	213923		Ga. s.	Jewel Guard.....	12	10	40.3	11.7	3.8	1916	Seattle, Wash.....
43	224618		Ga. s.	Jib II.....	14	10	48.0	13.0	4.0	1919	New York, N. Y.....
44	221655		Ga. w.	Jiggs.....	10	10	51.6	12.2	2.5	1921	Irvine, Ky.....
45	208736		Ga. s.	Jim Dandy.....	8	7	40.5	11.0	3.3	1911	Brooklyn, N. Y.....
46	211776		Ol. s.	Jim Dozier.....	29	28	48.5	11.9	7.0	1913	West De Pere, Wis.....
47	209468		Ga. s.	Jim Wilder No. 2.....	26	13	50.6	15.0	6.5	1911	Oakland, Calif.....
48	232257		Ga. s.	Jimmie.....	8	5	37.7	8.9	4.1	1925	Norfolk, Va.....
49	223862		Ga. s.	Jimmie G.....	17	9	46.7	12.8	3.8	1924	Lake Charles, La.....
50	220483		Ga. s.	Jimmie K.....	42	19	65.2	14.8	7.8	1920	Los Angeles, Calif.....
51	227506		Ga. s.	John.....	8	5	32.3	9.3	4.0	1928	Seattle, Wash.....
52	234056		Ga. s.	Joan.....	7	5	38.5	10.4	3.5	1904	Foxwells, Va.....
53	233523		Ol. s.	Joan Dunphy.....	21	14	46.2	13.3	5.5	1934	Essex, Mass.....
54	209945		Ol. s.	Joanna.....	30	23	57.1	16.4	6.6	1912	do.....
55	233417		Ol. s.	JOANNA III.....	21	14	40.4	12.0	5.4	1934	Brooklyn, N. Y.....
56	227401		Ga. s.	Joanna K.....	17	12	46.9	12.2	4.6	1928	Seattle, Wash.....
57	230067		Ga. s.	Joanna Belle.....	8	5	30.2	9.8	5.0	1930	Rockland, Me.....
58	232388		Ol. s.	Joanne.....	100	50	78.4	18.4	10.6	1933	San Diego, Calif.....
59	233653		Ga. s.	Joanne.....	13	11	35.3	9.6	4.4	1934	Astoria, Ore.....
60	215695		Ga. s.	Joaquin.....	18	12	54.0	11.8	3.7	1917	Stockton, Calif.....
61	220419		Ga. s.	Joe.....	9	6	28.0	9.4	3.0	1927	Northport, Mich.....
62	230399		Ga. s.	Joe.....	13	12	42.0	10.0	3.2	1916	Belhaven, N. C.....
63	224330		Ol. s.	Joe D'Ambrosio.....	22	15	47.9	13.8	6.1	1924	Plymouth, Mass.....
64	77271		Ga. s.	Joe Pinkett.....	13	9	45.6	14.5	3.8	1897	New York, N. Y.....
65	233503		Ol. s.	JOE WHEELER.....	19	8	47.5	12.3	4.0	1934	Nashville, Tenn.....
66	223609		Ol. s.	Joey.....	45	23	62.3	17.7	7.0	1924	Harrisburg, Tex.....

¹ Formerly U. S. N. ga. s. launch No. 787.

² Formerly (a) cat boat Jerry Brown.
(b) Department of Justice sloop Jerry Brown.

Line No.	Serv-ice	Crew	Horse-power	Name of owner	Home port	Address of owner
1	Fsh.	7	50	E. O. Fitchett.....	Reedville, Va.....	Palmer, Va.
2	Msc.	2	60	New York Trap Rock Corporation (N. Y.).....	New York, N. Y.....	250 Park Avenue.
3	Oys.	6	24	L. O. Johnson.....	Gulfport, Miss.....	1029 East Beach Street, Biloxi, Miss.
4	Msc.	1	20	John W. Rippon.....	Cambridge, Md.....	Hoopersville, Md.
5	Pas.	1	24	Robert E. Graham.....	Mobile, Ala.....	Coden, Ala.
6	Frt.	3	b 50	R. E. Dobyne.....	Reedville, Va.....	Monaskon, Va.
7	Oys.	4	16	Charles Fidler.....	Philadelphia, Pa.....	Leesburg, N. J.
8	Pas.	2	24	Robert Dodd.....	New York, N. Y.....	213 Clinton Avenue, Jersey City, N. J.
9	Fsh.	5	40	Adolph Mornas.....	Seattle, Wash.....	c/o Chas. Feller, Inc., Marshfield, Ore.
10	Fsh.	2	28	B. Howell Griswold, Jr.....	Baltimore, Md.....	135 East Baltimore Street.
11	Frt.	1	24	Hannah E. Holland.....	Eastport, Me.....	30 High Street.
12	Fsh.	2	b 50	Maddalena Lucibello.....	New Haven, Conn.....	475 Chapel Street.
13	Fsh.	6	20	Lester L. Hayes.....	Philadelphia, Pa.....	Ship Bottom, N. J.
14	Msc.	2	b 18	Johan T. Johnsen.....	New York, N. Y.....	571 Fifty-sixth Street, Brook- lyn, N. Y.
15	Fsh.	1	25	Emil Meldahl.....	Wrangell, Alaska.....	Northport, N. Y.
16	Oys.	9	150	Long Island Oyster Farms (N. Y.).....	New York, N. Y.....	Bowers, Del.
17	Oys.	5	50	Thomas E. Morris.....	Philadelphia, Pa.....	2284 Pasadena Avenue, Long Beach, Calif.
18	Fsh.	2	b 750	A. F. Pobar.....	Los Angeles, Calif.....	Hoonah, Alaska.
19	Fsh.	5	b 12	Archie White.....	Juneau, Alaska.....	938 North State Street.
20	Pas.	1	24	George M. Booth.....	Chicago, Ill.....	444 West Sixty-first Place.
21	Fsh.	3	65	Harry Kegel.....	do.....	
22	Fsh.	1	12	C. E. Nordlund.....	Wrangell, Alaska.....	
23	Frt.	1	35	L. F. Quinn.....	Newport News, Va.....	Messick, Va.
24	Tow.	1	80	Wright Corporation (Calif.).....	San Francisco, Calif.....	Kohl Building.
25	Fer.	6	925	Delaware-New Jersey Ferry Co. (Del.).....	Wilmington, Del.....	Foot East Fourth Street.
26	Oys.	1	30	Llewellyn Fordham.....	Bridgeport, Conn.....	Stratford, Conn.
27	Msc.	1	16	M. H. Albertson.....	Petersburg, Alaska.....	
28	Fsh.	1	40	Charles Smith.....	New York, N. Y.....	Barren Island, N. Y.
29	Oys.	2	24	N. C. Carr.....	Newport News, Va.....	Glass, Va.
30	Oys.	1	8	John Buys, jr.....	New York, N. Y.....	West Sayville, N. Y.
31	Oys.	3	18	Arnold Cramer.....	Philadelphia, Pa.....	New Gretna, N. J.
32	Cod.	9	48	Joseph Frade.....	Provincetown, Mass.....	3 Fishburn Court.
33	Frt.	3	60	G. W. Amory, jr.....	Newport News, Va.....	Earnest, Va.
34	Frt.	2	b 50	Alameda Transportation Co. (Calif.).....	San Francisco, Calif.....	Pier 19.
35	Frt.	2	25	W. B. Evans.....	Crisfield, Md.....	Ewell, Md.
36	Fsh.	7	20	Essendrop Ordal.....	Seattle, Wash.....	Dewatto, Wash.
37	Fsh.	1	24	John A. Perry.....	New Bedford, Mass.....	Box 261, Hyannis, Mass.
38	Pas.	6	b 48	H. E. Houseman.....	Pensacola, Fla.....	17 North F Street.
39	Frt.	1	30	Fred Sommer.....	Seattle, Wash.....	Quilcene, Wash.
40	Fsh.	6	18	John Felicione.....	Tampa, Fla.....	1321 Highland Avenue
41	Tow.	2	20	Clark Manufacturing Co. (Ky.).....	Louisville, Ky.....	Asbyburg, Ky.
42	Frt.	3	12	H. Ewert.....	Nome, Alaska.....	
43	Pas.	2	32	Clarence De Garino.....	New York, N. Y.....	Babylon, N. Y.
44	Tow.	2	32	Kentucky River Coal & Feed Co. (Ky.).....	Louisville, Ky.....	Irvine, Ky.
45	Msc.	4	40	Edward V. Palmos.....	Key West, Fla.....	626 Whitehead Street.
46	Pas.	2	35	Thomas S. Hopkins.....	Brunswick, Ga.....	711 Union Street.
47	Tow.	1	110	Madge Rogan.....	San Francisco, Calif.....	1235 Third Avenue.
48	Msc.	1	40	F. L. Fulton.....	do.....	Antioch, Calif.
49	Tow.	2	60	G. B. Zigler Co. (La.).....	Lake Charles, La.....	Jennings, La.
50	Tow.	3	200	Wilmington Transportation Co. (Calif.).....	Los Angeles, Calif.....	Catalina Terminal, Wil- mington, Calif.
51	Fsh.	2	20	Robert Guest.....	Seward, Alaska.....	
52	Fsh.	3	10	G. W. Somers.....	Reedville, Va.....	Foxwells, Va.
53	Tow.	4	b 140	Bay State Dredging and Contracting Co. (Mass.).....	Boston, Mass.....	62 Condor Street, East Bos- ton, Mass.
54	Cod.	8	55	John F. Barrett.....	Gloucester, Mass.....	21 Liberty Street.
55	Tnk.	1	50	H. W. Ramberg.....	New York, N. Y.....	963 Eighty-third Street.
56	Fsh.	5	85	Libby, McNeill & Libby (Me.).....	Seattle, Wash.....	88 Hamlin Street.
57	Frt.	1	23	Grover C. Young.....	Rockland, Me.....	Owls Head, Me.
58	Frt.	8	b 200	San Diego Fruit & Produce Co. (Calif.).....	San Diego, Calif.....	541 J Street.
59	Msc.	1	100	A. N. Prouty.....	Astoria, Ore.....	522 Eleventh Street.
60	Frt.	1	55	William C. Coiberg.....	San Francisco, Calif.....	Stockton and East Lindsay Streets, Stockton, Calif.
61	Fsh.	2	14	Clinton C. Wilson.....	Grand Haven, Mich.....	Northport, Mich.
62	Fsh.	1	15	C. H. Sterling.....	Washington, N. C.....	110 East Water Street.
63	Cod.	5	45	Domenico D'Ambrosio.....	Boston, Mass.....	53 Norman Street.
64	Fsh.	2	45	Joseph Nagwak.....	New York, N. Y.....	1516 Beach Avenue, Bronx, N. Y.
65	Tow.	3	180	Tennessee Valley Authority.....	Mobile, Ala.....	c/o Arthur E. Morgan, Knox- ville, Tenn.
66	Tow.	9	200	W. D. Haden Co. (Tex.).....	Galveston, Tex.....	Haden Building, Twenty- first and Avenue D.

¹ Formerly U. S. Navy ga. s. 6609.
² Formerly ga. y. Comrade.

³ Formerly U. S. Navy No. 10999.

Line No.	Official No.	Signal and radio-call letters	Rig	Name of vessel	Tonnage		Register dimensions			When built	Where built
					Gross	Net	Length	Breadth	Depth		
1	216314	KLGC	Ol. s.	Joffre.....	138	80	105.5	25.3	11.8	1918	Essex, Mass.....
2	217094		Ga. s.	Joffre.....	10	6	30.8	25.2	3.8	1917	Bay City, Mich.....
3	224044		Ga. s.	Johanna W.....	16	14	45.6	9.5	4.3	1906	Manitowoc, Wis.....
4	208498		Ga. s.	John.....	14	9	42.0	15.0	3.4	1911	Galveston, Tex.....
5	224160		Ga. s.	John.....	9	7	28.5	8.5	3.5	1921	Balleys Harbor, Wis.....
6	215781		Ol. s.	John D.....	24	12	49.4	15.5	5.0	1917	Amesbury, Mass.....
7	224587	WHFE	Ol. s.	John H.....	50	34	60.8	17.1	7.2	1925	Port Blakely, Wash.....
8	233840		Ga. s.	John K.....	7	5	31.8	11.0	3.5	1935	Stratford, Conn.....
9	206370		Ga. s.	John L.....	9	8	38.4	9.6	3.9	1909	Wildwood, N. J.....
10	212334		Ga. s.	John L.....	7	6	33.7	10.0	4.0	1914	Pleasantville, N. J.....
11	222214		Ga. s.	John M.....	24	12	57.5	12.2	4.9	1909	Morgans Point, Tex.....
12	225324		Ga. w.	John R.....	16	7	45.7	10.0	2.6	1925	Antiquity, Ohio.....
13	226055		Ga. s.	John W.....	12	9	36.7	10.3	3.8	1916	Bremerton, Wash.....
14	232748		Ga. s.	John W.....	8	6	33.6	9.4	4.7	1931	Key West, Fla.....
15	204998		Ol. s.	John L. C.....	28	18	62.9	14.6	3.9	1908	Astoria, Oreg.....
16	224458		Ga. s.	John Bowen, jr.....	10	7	42.5	11.4	3.5	1917	Baltimore, Md.....
17	214127		Ol. s.	John Cassaretto.....	15	10	45.5	13.0	5.1	1916	Stockton, Calif.....
18	210300		Ol. s.	John Cassidy.....	81	70	91.1	22.0	5.4	1912	Madisonville, La.....
19	221470		Ga. s.	John Fenn.....	31	25	47.3	13.0	5.5	1921	Keyport, N. J.....
20	230023		Ga. s.	John Francis.....	9	7	33.0	10.1	4.3	1929	Seattle, Wash.....
21	212232		Ol. s.	John Gehm.....	15	13	39.2	11.2	4.0	1913	Buffalo, N. Y.....
22	231840		Ol. s.	John Gorrie.....	16	7	43.0	14.0	4.2	1932	Pascagoula, Fla.....
23	233584		Ga. s.	John Hall.....	10	7	30.8	9.8	2.8	1934	Cape Girardeau, Mo.....
24	224498		Ga. s.	John Handy, jr.....	16	10	47.8	13.2	3.8	1925	Crisfield, Md.....
25	228401		Ol. s.	John Howard.....	14	8	52.7	12.7	3.5	1929	do.....
26	77503		Ga. s.	John Keeley, jr.....	11	10	40.0	12.7	3.7	1901	Patchogue, N. Y.....
27	219833		Ga. s.	John Knox.....	99	72	79.8	22.9	7.8	1920	Morehead City, N. C.....
28	200544		Ol. s.	John Leonard.....	18	12	45.0	15.0	5.6	1903	Atlantic City, N. J.....
29	207734		Ga. s.	John McAteer.....	9	7	38.0	9.9	4.2	1910	Pocomoke City, Md.....
30	76507		Ol. s.	John Martin.....	48	33	69.8	20.4	6.2	1884	Baltimore, Md.....
31	228087		Ga. s.	John Quenette.....	14	9	48.0	11.3	3.5	1928	Klawack, Alaska.....
32	81365		Ga. s.	John Reed.....	30	16	55.6	20.0	5.5	1892	Solomons Island, Md.....
33	206274		Ga. s.	John Stuart.....	27	18	51.0	17.5	3.7	1909	West Haven, Conn.....
34	225106		Ga. w.	John Woods.....	13	8	48.0	9.9	2.1	1925	Rochester, Ky.....
35	150665		Ol. s.	John A. Becker.....	36	24	53.0	16.2	6.9	1894	Long Island City, N. Y.....
36	205851		Ga. s.	John A. Britton.....	9	6	41.7	10.3	4.2	1906	Oakland, Calif.....
37	202510		Ga. s.	John B. Robins.....	19	15	64.0	18.0	4.3	1905	Orlolo, Md.....
38	228164		Ga. s.	John C. Webb.....	46	10	57.0	13.5	3.5	1923	Demopolis, Ala.....
39	211540		Ga. s.	John D. Johnson.....	31	21	53.0	16.0	6.0	1913	Marine City, Mich.....
40	233687		Ol. s.	John F. Clooney.....	40	22	66.4	16.4	6.8	1935	Pascagoula, Miss.....
41	223520		Ol. s.	JOHN F. CRAIG.....	130	57	87.8	21.1	10.2	1923	Long Beach, Calif.....
42	227740	WGDV	Ol. s.	JOHN F. CUSHING.....	301	205	120.2	27.1	13.8	1928	Manitowoc, Wis.....
43	77272		Ga. s.	John F. Hurst.....	9	9	53.7	14.4	3.0	1897	Orlolo, Md.....
44	203779		Ga. s.	John H. Orr.....	27	15	50.5	18.0	4.6	1906	Greenwich, N. J.....
45	76334		Ga. s.	John H. Vall.....	8	5	31.3	13.0	2.9	1882	Bayport, N. Y.....
46	223992		Ol. s.	John H. Van Pelt.....	13	9	41.1	12.2	5.3	1924	Tottenville, N. Y.....
47	231225		El. s.	JOHN J. HARVEY.....	268	182	122.5	28.1	11.8	1931	Brooklyn, N. Y.....
48	209417		Ga. s.	John L. Lawrence.....	7	5	39.0	12.9	3.2	1911	Deep Creek, Va.....
49	105062		Ga. s.	John L. Shull.....	42	20	64.4	20.9	6.0	1871	Somerset County, Md.....
50	228683		Ol. s.	JOHN M. DENNIS.....	889	387	214.7	60.1	13.3	1929	Portsmouth, Va.....
51	211707		Ga. s.	John M. Dewey.....	11	8	34.0	11.9	4.8	1913	Detroit, Mich.....
52	233716		Ga. s.	John M. Dewey.....	10	6	38.2	12.2	3.1	1935	Marine City, Mich.....
53	224067		Ga. s.	John M. Morehead.....	72	50	96.4	16.1	6.9	1924	Morehead City, N. C.....
54	225655		El. s.	John N. Stewart.....	120	72	87.0	22.4	11.5	1926	Los Angeles, Calif.....
55	210576		Ga. s.	John R. Benton.....	13	13	55.8	14.1	3.5	1912	Stevensville, Md.....
56	212104		Ol. s.	JOHN T. LILLIS.....	82	56	71.0	19.0	10.6	1914	Manitowoc, Wis.....

¹ Formerly ga. s. Gesine.
² Formerly ga. y. Flora Mac.
³ Formerly U. S. Navy ol. s. No. 2609.

⁴ Formerly ga. s. Island Count.
⁵ Formerly ^a ga. y. Vanitie.
^b ga. s. Dumdora.

Line No.	Service	Crew	Horse-power	Name of owner	Home port	Address of owner
1	Cod.	22	b 100	O'Hara Vessels (Mass.)	Boston, Mass.	22 Fish Pier, South Boston, Mass.
2	Fsh.	2	b 24	Edvin Pearson	Sault Ste. Marie, Mich.	Escanaba, Mich.
3	Msc.	2	b 30	Boy Scouts of America, Troop 41	Milwaukee, Wis.	321 South Van Buren Street, Green Bay, Wis.
4	Fsh.	1	24	Tony Mircovich	Corpus Christi, Tex.	Ingleside, Tex.
5	Fsh.	2	b 15	Alfred B. Anclam	Milwaukee, Wis.	Baileys Harbor, Wis.
6	Cod.	3	70	Joseph P. Dutra	Provincetown, Mass.	359 Commercial Street.
7	Fsh.	8	135	Libby, McNeill & Libby (Me.)	Seattle, Wash.	88 Hamlin Street.
8	Fsh.	1	30	Raymond Kershaw	Bridgeport, Conn.	674 Stratford Avenue, Stratford, Conn.
9	Pas.	1	30	Elmer L. Craig	Philadelphia, Pa.	428 South Avenue, Bridgeton, N. J.
10	Pas.	1	12	Hans Buch	do.	509 Melrose Avenue, Atlantic City, N. J.
11	Pas.	2	70	Leonard C. Bowling	Houston, Tex.	117 North Palmer.
12	Tow.	1	40	Louis W. Maher	Cincinnati, Ohio	2000 Eastern Avenue.
13	Fsh.	2	16	John W. Osall	Ketchikan, Alaska	Box 891.
14	Fsh.	5	60	John W. Gibson	Key West, Fla.	1110 Eaton Street.
15	Fsh.	3	75	Libby, McNeill & Libby (Me.)	Juneau, Alaska	88 Hamlin Street, Seattle, Wash.
16	Fsh.	2	40	Clayton R. Mudge	Philadelphia, Pa.	1000 Meadow Lane, Chester, Pa.
17	Tow.	1	b 125	Bassalt Rock Co. (Calif.)	San Francisco, Calif.	Eighth and River Streets, Napa, Calif.
18	Frt.	8	120	New Orleans Live Stock Transfer Co., Ltd. (La.)	New Orleans, La.	Arabi, La.
19	Tow.	3	120	Bay Supply Co. (Fla.)	Miami, Fla.	1217 Biscayne Boulevard.
20	Fsh.	1	20	Francis Mellum	Sitka, Alaska	Stanwood, Wash.
21	Msc.	1	30	John Gehm	Buffalo, N. Y.	Elk and Market Streets.
22	Oys.	6	30	Apalachicola Oyster Farms (Fla.)	Apalachicola, Fla.	Hilderbrand Building, Jacksonville, Fla.
23	Tow.	1	70	Federal Materials Co. (Md.)	St. Louis, Mo.	Cape Girardeau, Mo.
24	Msc.	1	18	John T. Handy Co. (Md.)	Crisfield, Md.	Dock Street.
25	Frt.	2	b 40	John W. Charnock	Reedville, Va.	Tangler, Va.
26	Oys.	1	20	Long Island Oyster Farms (N. Y.)	New York, N. Y.	Northport, N. Y.
27	Fer.	1	100	New Hanover and Brunswick Ferry Commission.	Wilmington, N. C.	17 South Ninth Street.
28	Fsh.	2	30	Nels Gregersen	Philadelphia, Pa.	Atlantic City, N. J.
29	Fsh.	1	35	W. W. Stokesbury	Wilmington, Del.	Bowers, Del.
30	Frt.	4	60	J. Willis Smith	Baltimore, Md.	6211 Pennington Avenue, Curtis Bay, Baltimore, Md.
31	Fsh.	2	45	Charles Demmert	Wrangell, Alaska	Klawock, Alaska.
32	Oys.	8	34	John Reed	Philadelphia, Pa.	Port Norris, N. J.
33	Oys.	2	60	Beacon Oyster Co. (R. I.)	Newport, R. I.	Wickford, R. I.
34	Pas.	2	15	John Woods	Louisville, Ky.	Rochester, Ky.
35	Tow.	3	210	Matton Towing Corporation (N. Y.)	Albany, N. Y.	Box 365 Waterford, N. Y.
36	Tow.	1	b 30	John M. Atthowe	San Francisco, Calif.	Pier 9.
37	Frt.	2	24	Richardson Bros. (S. C.)	Charleston, S. C.	184 East Bay Street.
38	Tow.	3	40	John C. Webb & Sons	Mobile, Ala.	Demopolis, Ala.
39	Msc.	1	15	John C. Moore	Detroit, Mich.	Algonac, Mich.
40	Tow.	4	275	Clooney Construction & Towing Co. (La.)	Lake Charles, La.	
41	Tow.	4	b 350	Craig Shipbuilding Co. (Calif.)	Los Angeles, Calif.	Water and Mondicino Streets, Long Beach, Calif.
42	Tow.	11	1,000	Great Lakes Dredge & Dock Co. (N. J.)	Duluth, Minn.	Exchange Building.
43	Frt.	2	20	J. Calvert Jones	Baltimore, Md.	Chester, Md.
44	Oys.	4	24	Alfred L. Westcott	Philadelphia, Pa.	159 Walnut Street, Bridgeton, N. J.
45	Pas.	1	12	Edgar M. Reybert	New York, N. Y.	57 Smith Avenue, Bay Shore, L. I., N. Y.
46	Tow.	2	95	John H. Van Pelt	Newark, N. J.	61 Elizabeth Avenue, Elizabethport, N. J.
47	Frb.	12	2,180	City of New York	New York, N. Y.	Municipal Building.
48	Oys.	3	5	Clinton F. Bozman	Crisfield, Md.	Upper Fairmount, Md.
49	Oys.	6	24	Ada Lore	Philadelphia, Pa.	Newport, N. J.
50	Fer.	24	1,680	Claiborne-Annapolis Ferry Co. (Md.)	Annapolis, Md.	Claiborne, Md.
51	Wrk.	1	28	William McQuinn	Cleveland, Ohio	5000 Detroit Avenue.
52	Fsh.	1	200	John M. Dewey	Detroit, Mich.	218 North Macomb Street, Monroe, Mich.
53	Fsh.	12	100	Brunswick Navigation Co. (N. C.)	Wilmington, N. C.	Southport, N. C.
54	Tow.	4	450	Wilmington Transportation Co. (Calif.)	Los Angeles, Calif.	Catalina Terminal, Wilmington, Calif.
55	Frt.	3	25	William Edward Deale	Annapolis, Md.	Deale, Md.
56	Tow.	4	385	Fitz Simmons & Connell Dredge & Dock Co. (Ill.)	Chicago, Ill.	10 South La Salle Street.

¹ Formerly ga. s. Handboy.
² Formerly schooner Wm. H. Berry.
³ Formerly st. s. Protector.

⁴ Formerly schooner Anna A. Crosswell.
⁵ Formerly a St. s. Timothy J. O'Byrne.
⁶ Formerly b Ol. s. Lincoln Park No. 1.

Line No.	Official No.	Signal and radio-call letters	Rig	Name of vessel	Tonnage		Register dimensions			When built	Where built
					Gross	Net	Length	Breadth	Depth		
					Feet						
1	77509		Ga. s.	John T. Powell	20	18	61.9	17.3	4.3	1901	Wachapreague, Va.
2	228007		Ga. s.	John T. Zegel	9	7	26.0	14.0	2.7	1928	West Sayville, N. Y.
3	230409		Ol. s.	John V. Allie	21	14	39.6	12.2	4.8	1930	Sturgeon Bay, Wis.
4	76957		Ol. s.	John W. Brown	51	40	79.0	23.5	5.7	1891	Madison, Md.
5	85731		Ga. s.	John W. Atkins	58	27	67.8	22.5	6.1	1882	Baltimore, Md.
6	77372		Ga. s.	John W. Dize	5	5	39.0	12.2	3.2	1896	Crisfield, Md.
7	221496		Ol. s.	John W. Higgins	151	92	84.4	26.2	6.8	1921	Sacramento, Calif.
8	77488		Ga. s.	John W. Parker	9	7	39.5	14.3	3.0	1901	Fishing Creek, Md.
9	226615		Ol. s.	John W. Van Pelt	22	15	45.0	14.1	5.8	1927	Tottenville, N. Y.
10	230487		Ol. s.	John Francis Taylor	79	69	88.7	21.1	9.8	1931	Pensacola, Fla.
11	77139		Ol. s.	John Twohy Brusstar	107	77	105.0	19.5	8.5	1894	Baltimore, Md.
12	225127		Ga. s.	Johnnie & Elinore	13	6	38.7	12.3	3.8	1925	Beaufort, N. C.
13	229414		Ol. s.	Johnnie Boy	86	58	67.6	20.5	9.2	1930	Long Beach, Calif.
14	230300		Ol. s.	Johnnie Junior	20	8	42.6	13.6	5.3	1932	Fernandina, Fla.
15	212274		Ga. s.	Johnny E.	24	16	44.5	14.8	5.6	1914	Gig Harbor, Wash.
16	229796		Ga. s.	Johnny R.	7	5	29.4	9.7	3.8	1930	Cape May, N. J.
17	230278		Ol. s.	Johnny Boy	69	47	66.7	18.7	8.6	1930	Tacoma, Wash.
18	231082		Ga. s.	Johnson No. 1	21	18	50.9	13.0	3.2	1920	Monterey, Calif.
19	223920		Ga. s.	Johnson No. 3	10	7	39.5	10.8	3.8	1914	Boston, Mass.
20	223921		Ga. s.	Johnson No. 4	10	7	39.5	10.8	3.8	1916	Philadelphia, Pa.
21	231504		Ga. s.	Johnson No. 5	10	8	40.0	10.8	3.8	1917	Bremerton, Wash.
22	231505		Ga. s.	Johnson No. 6	10	8	40.0	10.8	3.8	1917	do
23	231353		Ga. s.	Johnson No. 7	10	9	40.0	10.8	3.8	1917	do
24	76005		Ga. s.	Joker	20	12	51.4	15.3	4.9	1878	Millbridge, Me.
25	232668		Ga. s.	JOLIE	41	27	58.9	14.0	3.7	1933	Joliet, Ill.
26	230662		Ga. s.	Jolly Jack	14	9	40.5	12.0	4.3	1919	Biloxi, Miss.
27	232818		Ga. s.	Jolly Rover	9	6	36.6	9.0	3.9	1924	Miami, Fla.
28	208134		Ga. w.	Jolly Tom	9	9	48.3	9.4	2.6	1910	Livermore, Ky.
29	221523		Ga. s.	Jonah	8	5	35.6	10.3	3.5	1911	City Island, N. Y.
30	77522		Ga. s.	Jonathan M.	12	10	35.4	9.8	4.2	1902	Philadelphia, Pa.
31	223811		Ga. s.	Jonbob	21	14	41.0	13.2	5.1	1924	Galliea, N. J.
32	208476		Ga. s.	Jones	43	22	60.6	19.6	5.2	1911	Marshallberg, N. C.
33	232366		Ga. s.	Jonnie	19	16	41.1	12.0	4.3	1933	Houston, Tex.
34	77473		Ol. s.	Joppalte	31	11	65.0	15.0	6.0	1901	Newburyport, Mass.
35	211732		Ga. s.	Jorge Bird Leon	15	10	44.2	13.4	5.4	1913	Fajardo, P. R.
36	230893		Ol. s.	Jorgina Silveira	62	42	74.7	19.6	9.1	1931	Essex, Mass.
37	212947		Ol. s.	Joseph	33	22	51.4	14.3	6.5	1915	Tacoma, Wash.
38	221688		Ga. s.	Joseph	12	10	37.3	10.8	4.5	1917	Sea Isle City, N. J.
39	219880		Ga. w.	Joseph H.	14	13	58.0	12.0	2.5	1919	Branson, Mo.
40	205823		Ga. w.	Joseph Alario	10	5	49.5	11.3	2.5	1908	Cut Off, La.
41	223351		Ga. s.	Joseph Bailey	9	6	32.7	13.0	3.7	1923	Patchogue, N. Y.
42	233658		Ol. s.	Jos. Cayner, Sr.	39	33	46.1	14.1	5.4	1935	Sturgeon Bay, Wis.
43	77335		Ga. s.	Jos. Mazzini	12	8	40.8	13.6	3.4	1898	Biloxi, Miss.
44	77137		Ga. s.	Joseph Murray	79	62	73.0	24.6	4.9	1894	Milford, Del.
45	220292		Ol. s.	Joseph Warner	28	11	57.3	15.7	6.1	1920	Kennebunkport, Me.
46	211218		Ol. s.	Jos. H. Wells	146	99	89.9	27.8	8.2	1913	Weekawken, N. J.
47	77267		Ga. s.	Josephine	17	11	48.5	15.7	4.0	1897	St. Michaels, Md.
48	77513		Ga. s.	Josephine	35	15	53.6	14.4	5.9	1901	Mount Pleasant, S. C.
49	96277		Ga. s.	Josephine	31	25	49.2	17.9	6.9	1894	Northport, N. Y.
50	211081		Ol. s.	Josephine	36	28	55.5	15.6	4.5	1913	Morehead City, N. C.
51	218661		Ga. s.	Josephine	15	12	45.6	12.3	2.2	1911	Unknown
52	220272		Ga. s.	Josephine	16	11	43.5	12.6	4.8	1920	Astoria, Oreg.
53	222596		Ga. w.	Josephine	8	8	48.3	10.6	2.1	1918	Point Marion, Pa.
54	222490		Ol. s.	Josephine	84	45	70.0	21.0	7.5	1922	Solomons, Md.
55	225208		Ol. s.	Josephine	21	9	50.3	14.0	5.0	1925	Delanco, N. J.
56	225447		Ga. s.	Josephine	10	7	37.2	9.1	4.8	1916	Bremerton, Wash.
57	228726		Ol. s.	Josephine	34	23	51.0	15.0	6.9	1929	Los Angeles, Calif.

1 Formerly schooner (a) James H. Dashiell.

(b) Z. S. Mears.

2 Formerly schooner George T. Garrison.

3 Formerly U. S. Navy ga. s. 2148.

4 Formerly U. S. Navy ga. s. 1371.

5 Formerly U. S. Navy ga. s. No. 2934.

Line No.	Service	Crew	Horse-power	Name of owner	Home port	Address of owner
1	Frt.	1	24	J. K. Coats	Cape Charles, Va.	Bridgetown, Va.
2	Pas.	1	20	T. E. R. A. Works Division of Suffolk County, N. Y.	New York, N. Y.	2 East Main Street, Patchogue, N. Y.
3	Fsh.	4	b 50	Norman V. Allie	Milwaukee, Wis.	Two Rivers, Wis.
4	Frt.	2	100	John W. Brown	Bridgeport, Conn.	171 Otis Street, Stratford, Conn.
5	Msc.	6	80	Thompson Fish Co. (Fla.)	Key West, Fla.	Foot Margaret Street.
6	Frt.	3	10	G. O. Pennewell	Cape Charles, Va.	Franklin City, Va.
7	Frt.	4	b 130	Freighters (Calif.)	San Francisco, Calif.	Pier 5.
8	Frt.	2	14	Gladys L. Brooks	Baltimore, Md.	324 South Ann Street, Arnold, Md.
9	Tow.	2	150	John H. Van Pelt	Newark, N. J.	61 Elizabeth Avenue, Elizabeth, N. J.
10	Fsh.	9	b 70	Warren Fish Co. (Fla.)	Pensacola, Fla.	Baylen Street Wharf.
11	Fsh.	7	210	J. Howard Smith	New York, N. Y.	16 Rector Street.
12	Fsh.	5	40	B. C. Way	Beaufort, N. C.	513 Front Street.
13	Fsh.	10	b 200	Paul Flamengo	Los Angeles, Calif.	San Pedro, Calif.
14	Fsh.	2	45	John Santos Carinhas	St. Augustine, Fla.	Box 1134.
15	Fsh.	7	30	Astoria & Puget Sound Canning Co. (Wash.)	Seattle, Wash.	Bellingham, Wash.
16	Pas.	2	40	John Roberts	Philadelphia, Pa.	2041 East Birch Street.
17	Fsh.	10	b 135	Giuseppe Allotti	San Francisco, Calif.	245 Larkin Street, Monterey, Calif.
18	Pas.	1	b 30	James P. Doyle	do	164 Campbell Avenue, Santa Cruz, Calif.
19	Pas.	1	b 90	do	do	Do.
20	Pas.	1	90	do	do	Do.
21	Pas.	1	b 25	do	do	Do.
22	Pas.	1	30	do	do	Do.
23	Pas.	1	b 25	do	do	Do.
24	Frt.	1	30	Sumner W. Mitchell	Eastport, Me.	4 Favor Street.
25	Tow.	3	330	Mark P. Wallace	Chicago, Ill.	409 Campbell Street, Joliet, Ill.
26	Pas.	2	36	W. S. Schouler	New Orleans, La.	1936 South Carrollton Avenue.
27	Pas.	1	280	Verna M. Pease	Miami, Fla.	1405 Dade Boulevard, Miami Beach, Fla.
28	Tow.	2	25	Ohio River Sand & Gravel Co. (Ky.)	Louisville, Ky.	Owensboro, Ky.
29	Pas.	1	25	Leon Hatch	Boston, Mass.	Central Avenue, Humarock, Mass.
30	Msc.	2	16	Charles Marsden	Philadelphia, Pa.	6931 Hegarman Street.
31	Pas.	1	80	George E. Sherman	Perth Amboy, N. J.	1800 F Street, Belmar, N. J.
32	Frt.	4	20	Elizabeth City Iron Works & Supply Co. (N.C.)	Elizabeth City, N. C.	North Pearl and Water Street.
33	Msc.	1	110	A. O. Blau	Houston, Tex.	514 South Eightieth Street.
34	Fer.	1	60	Fauci Oil Co. (Mass.)	Boston, Mass.	272 Northern Avenue.
35	Tow.	3	50	Fajardo Development Co.	San Juan, P. R.	Fajardoo, P. R.
36	Cod.	10	100	Manuel J. Silveira	Gloucester, Mass.	4 Crowell Avenue.
37	Fsh.	7	50	Grego Zaninovich	Seattle, Wash.	1207 Donovan Street, Bellingham, Wash.
38	Pas.	1	24	Marie Riley	Philadelphia, Pa.	206 North Sacramento Avenue, Ventnor City, N. J.
39	Pas.	1	10	Hobart G. McQuarter	St. Louis, Mo.	Branson, Mo.
40	Frt.	2	13	Dunbar-Dukate Co. (La.)	New Orleans, La.	822 Perdido Street.
41	Tow.	2	70	E. Bailey & Sons (Del.)	New York, N. Y.	Patchogue, N. Y.
42	Fsh.	3	b 104	Joseph Cayner, Jr.	Milwaukee, Wis.	Port Washington, Wis.
43	Frt.	3	16	C. E. Smith	Apalachicola, Fla.	General Delivery.
44	Frt.	3	80	Howard G. Smith	Bridgeport, Conn.	Roton Avenue, Rowayton, Conn.
45	Cod.	8	40	M. F. Driscoll	Boston, Mass.	17 Hopedale Street, Allston, Mass.
46	Tnk.	4	180	Riverdale Transportation (N. Y.)	New York, N. Y.	72 Barrow Street.
47	Frt.	2	50	Marvel Package Co. (Del.)	Wilmington, Del.	Laurel, Del.
48	Tow.	2	60	Charleston Lighterage & Transfer Co. (S. C.)	Charleston, S. C.	Middle Atlantic Wharf.
49	Pas.	2	100	August F. Dunham	New York, N. Y.	c/o Albert Dunham, 1193 Gravesend Avenue (B).
50	Fsh.	2	30	R. R. Stone	Wilmington, N. C.	4 South Water Street.
51	Oys.	3	16	Pelican Lake Oyster & Packing Co. (La.)	New Orleans, La.	Houma, La.
52	Fsh.	2	35	Sander Hill	Aberdeen, Wash.	Ocosta, Wash.
53	Tow.	1	20	McClain Sand Co. (Pa.)	Pittsburgh, Pa.	115 Penn Street, Point Marion, Pa.
54	Frt.	8	100	Reinauer Tanker Corp. (N. J.)	Newark, N. Y.	Paterson, N. J.
55	Fsh.	3	46	R. A. Negus	Newport, R. I.	Block Island, R. I.
56	Frt.	2	40	Antonio Di Mattina	New York, N. Y.	562 Forty-ninth Street (B).
57	Fsh.	4	b 65	Frank Brocado	Los Angeles, Calif.	1410 South Center Street, San Pedro, Calif.

⁶ Formerly U. S. Navy ga. s. No. 2933.

⁷ Formerly U. S. Navy ga. s. No. 2935.

⁸ Formerly U. S. Navy ga. s. 865.

⁹ Formerly St. s. Union.

¹⁰ Formerly ga. s. Hallie.

¹¹ Formerly U. S. ga. s. No. 1810.

Line No.	Official No.	Signal and radio-call letters	Rlg	Name of vessel	Tonnage		Register dimensions			When built	Where built
					Gross	Net	Length	Breadth	Depth		
							Feet	Feet	Feet		
1	231921		Ga. s.	Josephine	16	11	39.2	13.4	5.1	1932	Rockport, Tex.
2	211600		Ga. s.	Josephine I.	14	9	38.0	11.0	4.4	1913	Poulsbo, Wash.
3	210443		Ga. s.	Josephine II	9	6	32.6	12.0	3.6	1910	Camden, N. J.
4	230166		Ga. s.	Josephine II	10	7	35.2	10.6	4.7	1930	Newport, R. I.
5	212458		Ga. s.	Josephine A.	9	7	20.4	9.0	3.6	1913	West De Pere, Wis.
6	226835		Ga. s.	Josephine F.	16	13	39.7	12.4	5.2	1927	Boston, Mass.
7	210215		Ga. s.	Josephine H. II	36	24	51.3	13.0	6.0	1912	Detroit, Mich.
8	221955		Ga. s.	Josephine and Margaret	25	17	50.7	15.6	5.0	1922	Ironsides, Md.
9	229454		Ol. s.	Josephine & Margaret	62	34	79.0	18.0	8.7	1930	Damariscotta, Me.
10	226373		Ol. s.	Josephine and Mary	76	51	82.2	20.6	9.3	1927	Essex, Mass.
11	216252		Ga. s.	Josephine Maria	18	9	43.7	13.2	5.2	1918	East Boston, Mass.
12	232701		Ga. s.	Josephine Marshall	8	7	37.0	9.6	2.6	1933	Morehead City, N. C.
13	75771		Ga. s.	Josephine Smith	13	9	45.0	16.0	3.9	1875	Bellport, N. Y.
14	227901		Ol. s.	Josiah S. Newcomb	59	52	71.4	23.1	6.4	1928	Leesburg, N. J.
15	204603		Ga. s.	Josie	12	7	48.0	13.0	4.3	1907	Crab Neck, Va.
16	225102		Ol. s.	Josie II	24	16	50.0	13.4	5.5	1925	Winthrop, Mass.
17	233379		Ga. s.	Josie II	25	17	47.3	12.5	6.6	1934	Juneau, Alaska
18	208165		Ga. s.	Josie B.	14	12	40.6	9.6	4.0	1908	St. Joseph, Mich.
19	219000		Ga. s.	Josie B.	11	9	41.0	11.6	4.2	1912	Beulah, Mich.
20	223288		Ga. s.	Josie B.	12	8	34.7	11.0	5.1	1923	Mystic, Conn.
21	232704		Ol. s.	Josie B. II	12	6	39.4	12.4	4.1	1929	Fernandina, Fla.
22	201743		Ga. s.	Josie D.	14	11	50.0	14.9	3.3	1904	Lockwood Folly, N. C.
23	224803		Ol. s.	Josie M.	34	14	58.5	15.4	7.4	1925	Damariscotta, Me.
24	213910		Ga. w.	Josie Lane	37	22	51.1	18.4	3.4	1916	Sacramento, Calif.
25	227929		Ga. s.	Joveva	12	12	35.5	8.7	5.2	1928	Seattle, Wash.
26	233058		Ga. s.	Jovial	14	9	41.2	13.0	4.7	1934	Brooklyn, N. Y.
27	223608		Ga. s.	Joy	9	7	33.5	9.8	3.0	1923	League City, Tex.
28	223725		Ga. s.	Joy	41	27	61.8	13.4	6.3	1924	New York, N. Y.
29	227608		Ol. s.	Joy	11	7	36.7	10.3	6.3	1928	Seattle, Wash.
30	231992		Ga. s.	Joy	8	7	35.1	9.5	4.2		Unknown
31	232400		Ga. s.	Joy	13	10	36.3	11.4	4.8	1933	Patchogue, N. Y.
32	222216		Ga. s.	Joy W.	11	7	33.7	10.4	5.0	1922	Seattle, Wash.
33	232609		Ga. s.	Joyce	9	6	46.5	10.3	3.2	1930	Wingate, Md.
34	228117		Ga. s.	Joyce I.	17	6	45.8	14.4	4.3	1928	Dare, Va.
35	20029		Ga. s.	Joyce Rebecca	34	28	49.0	16.0	7.9	1837	New London, Conn.
36	230274		Ga. s.	Joyce Sterling	43	29	59.2	17.8	5.8	1930	Ruark, Va.
37	232853		Ga. s.	Joyland	9	6	33.0	9.3	4.4		Unknown
38	77402		Ga. s.	Juanita	6	5	26.4	12.4	4.3	1900	Bristol, R. I.
39	225015		Ga. w.	Juanita	14	14	61.0	12.1	2.9	1925	Parkersburg, W. Va.
40	225338		Ga. w.	Juanita	13	8	37.5	13.9	3.0	1925	Mound City, Ill.
41	225953		Ga. w.	Juanita	10	10	41.0	14.0	2.7	1926	Knoxville, Tenn.
42	226094		Ga. s.	Juanita	39	23	60.8	17.7	5.2	1926	Wake, Va.
43	227212		Ga. s.	Juanita	9	6	38.6	12.8	2.8	1912	Mt. Pleasant, S. C.
44	227226		Ga. s.	Juanita	12	9	38.6	12.0	2.3	1928	Clatskanie, Oreg.
45	227750		Ol. w.	Juanita	47	47	63.2	17.0	3.3	1928	Madison, Ind.
46	229300		Ga. s.	Juanita	11	7	40.4	12.4	3.3	1929	Morgan City, La.
47	229581		Ol. s.	Juanita	14	9	37.9	11.5	4.8	1930	South Bend, Wash.
48	230594		Ga. s.	Juanita	10	7	32.0	10.4	3.6	1930	Morehead City, N. C.
49	232966		Ga. s.	Juanita	7	6	30.3	9.1	2.8		New York, N. Y.
50	217628		Ol. s.	Judge	23	15	46.0	12.0	6.9	1919	Tacoma, Wash.
51	226439		Ga. s.	Judge	7	6	31.8	10.7	3.3	1927	Parkertown, N. J.
52	230711		Ol. w.	Judge Ross	101	62	72.0	20.0	3.8	1931	Napoleon, Mo.
53	219835		Ga. s.	Judith	8	5	29.0	10.0	4.4	1920	Tacoma, Wash.
54	214761		Ga. s.	Jugoslav	41	33	56.4	15.2	7.0	1917	do
55	227232		Ol. s.	Jugo Slavia	80	54	69.0	19.6	8.6	1928	Los Angeles, Calif.
56	231253		Ga. s.	Juheru	13	8	46.7	12.1	3.6		Unknown
57	233806		Ga. s.	Julann II	11	7	35.7	10.2	3.6		do
58	77304		Ga. s.	Julia	14	10	50.7	12.3	4.5	1899	Weymouth, Mass.
59	203832		Ga. s.	Julia	23	13	56.0	16.4	5.0	1906	Houma, La.
60	226595		Ol. s.	Julia	72	21	80.5	20.1	9.5	1927	Friendship, Me.
61	227398		Ol. s.	Julia	25	9	45.8	14.3	6.1	1928	Portland, Oreg.
62	232192		Ga. s.	Julia	11	7	31.3	12.0	4.2		Unknown

¹ Formerly ga. s. Mary B. S.

^a Formerly ga. s. Charles Faulc.
^b Charles M. Faulc.

Line No.	Service	Crew	Horse-power	Name of owner	Home port	Address of owner
1	Fsh.	2	60	Cyrus E. Farley	Corpus Christi, Tex.	Box 45, Aransas Pass, Tex.
2	Fsh.	2	30	John Koel	Ketchikan, Alaska	Ketchikan, Alaska.
3	Pas.	1	40	John Kocsix	Perth Amboy, N. J.	2 Wallace Street, Wood- bridge, N. J.
4	Fsh.	1	40	Philip B. Norton	Vineyard Haven, Mass.	Edgartown, Mass.
5	Fsh.	2	15	Chester Pedersen	Milwaukee, Wis.	Washington Island, Wis.
6	Cod.	8	24	Anthony Bertolino	Boston, Mass.	23 Liverpool Street, East Boston, Mass.
7	Pas.	1	54	Peninsular Investment and Holding Co. (Fla.)	Jacksonville, Fla.	Graham Building.
8	Frt.	2	15	Howard J. Chesser	Annapolis, Md.	St. George Island, Md.
9	Cod.	14	100	Schooner Josephine & Margaret (Mass.)	Gloucester, Mass.	Fort Wharf.
10	Fsh.	12	100	Joseph Pallazolo	do.	55 Fort Square.
11	Fsh.	2	65	Jeremiah Flynn	Newport, R. I.	3 Gidley Street.
12	Fsh.	1	30	Arthur H. Marshall	Washington, D. C.	Belhaven, N. C.
13	Frt.	3	16	G. B. Thomas	Newport News, Va.	Dutton, Va.
14	Oys.	10	67	Josiah S. Newcomb	Philadelphia, Pa.	Port Norris, N. J.
15	Oys.	2	24	H. C. Horseman	Newport News, Va.	Hampton, Va.
16	Cod.	6	45	Vincenzo Marino	Boston, Mass.	59 Fleet Street.
17	Fsh.	5	40	Jacob Clark	Juneau, Alaska	General Delivery.
18	Pas.	1	30	Edward Gillen Dock, Dredge & Construction Co. (Wis.)	Peoria, Ill.	Beardstown, Ill.
19	Frt.	1	30	Albert Bird	Port Huron, Mich.	Cheboygan, Mich.
20	Pas.	1	40	Thomas B. Pawlousky	New York, N. Y.	2639 Kenmore Place (B).
21	Fsh.	2	40	Charles Ludwig	Fernandina, Fla.	308 Center Street.
22	Frt.	2	20	Paul Frasier	Charleston, S. C.	33 Marsh Street.
23	Cod.	6	60	Peter Marino	Boston, Mass.	16 Orange Court, Everett, Mass.
24	Frt.	1	b 75	Percival A. Hart	San Francisco, Calif.	Broderick, Calif.
25	Tow.	1	90	Joe Siedler	Seattle, Wash.	4018 Whitman Avenue.
26	Pas.	1	130	Joseph C. Vialotti	New York, N. Y.	200 Waverly Place.
27	Msc.	1	22	Louis Edward Johnson, Jr.	Galveston, Tex.	
28	Fsh.	3	180	Henry F. Williams	New York, N. Y.	606 Mead Street, N. Y.
29	Fsh.	1	17	T. Ongstad	Ketchikan, Alaska	Seattle, Wash.
30	Pas.	1	16	George Doughty	Philadelphia, Pa.	429 Carson Avenue, Atlantic City, N. J.
31	Pas.	1	65	Henry L. Brush	New York, N. Y.	Northport, L. I., N. Y.
32	Fsh.	2	20	H. W. Homeyer	Juneau, Alaska	Marysville, Wash.
33	Msc.	2	22	W. C. M. Dean	Cambridge, Md.	Wingate, Md.
34	Fsh.	2	25	W. L. Taylor	Newport News, Va.	Seaford, Va.
35	Frt.	1	15	Charles S. Robertson	Rockland, Me.	Vinal Haven, Me.
36	Oys.	2	36	Rufus Crockett	Crisfield, Md.	Tangier, Va.
37	Pas.	1	50	William L. Pierce	Tampa, Fla.	Clearwater, Fla.
38	Fsh.	1	21	Brownell Fisheries (R. I.)	Newport, R. I.	Brownell's Wharf.
39	Tow.	2	40	G. Edward Green	Pittsburgh, Pa.	427 Fourth Avenue.
40	Tow.	2	18	Emma Igrt.	Louisville, Ky.	913 South Thlrld Street, Paducah, Ky.
41	Tow.	1	60	W. C. Kinzel	Chattanooga, Tenn.	c/o Chandler & Co., Knox- ville, Tenn.
42	Frt.	2	50	R. C. Parker	Reedville, Va.	Wake, Va.
43	Frt.	1	20	Edward Tiencken	Charleston, S. C.	Mount Pleasant, S. C.
44	Tow.	1	30	W. L. Bails	Portland, Oreg.	102 West Thirty-first Street, Vancouver, Wash.
45	Tow.	2	100	O. F. Shearer	Louisville, Ky.	Winchester, Ky.
46	Fsh.	2	15	Sylvestre J. Angeron	New Orleans, La.	Morgan City, La.
47	Fsh.	1	45	Anita Armstrong Bishop	Seattle, Wash.	South Bend, Wash.
48	Fsh.	4	72	J. W. Smithson	Beaufort, N. C.	Morehead City, N. C.
49	Pas.	1	20	H. F. Darling	Tampa, Fla.	1300 Fourth Street, South, St. Petersburg, Fla.
50	Tow.	3	90	Sawyer-Reynolds & Co. (Alaska)	Juneau, Alaska	Ketchikan, Alaska.
51	Pas.	1	35	John T. Cramer	Philadelphia, Pa.	New Gretna, N. J.
52	Tow.	3	100	W. A. Ross Construction Co. (Mo.)	Kansas City, Mo.	908 West Twenty-fifth Street.
53	Fsh.	2	16	John G. Bogan	Ketchikan, Alaska	Box 73.
54	Fsh.	9	50	Pacific American Fisheries (Del.)	Petersburg, Alaska	South Bellingham, Wash.
55	Fsh.	10	b 160	Anton C. Podue	Los Angeles, Calif.	1440 South Center Street, San Pedro, Calif.
56	Fsh.	1	35	Charles E. Leatherbury	Annapolis, Md.	Shady Side, Md.
57	Pas.	2	50	Byron Jaskulek	New York, N. Y.	666 West Two Hundred and Seventh Street.
58	Pas.	3	35	Celia C. Etheridge	Rockland, Me.	Bristol, Me.
59	Oys.	4	24	Frank Kovacevich	Gulfport, Miss.	1441 First Street, Biloxi, Miss.
60	Fsh.	9	180	Julia (Mass.)	New Bedford, Mass.	Pier 4.
61	Fsh.	3	b 40	A. C. Fries	Portland, Oreg.	1509 Kerby Street.
62	Tow.	1	40	Gust Wicksberg	Perth Amboy, N. J.	39 State Street.

¹ Formerly ga. y. Maberhex.

⁴ Formerly ga. s. Planter.

Line No.	Official No.	Signal and radio-call letters	Rig	Name of vessel	Tonnage		Register dimensions			When built	Where built
					Gross	Net	Length	Breadth	Depth		
					Feet						
1	229789		Ga. s.	Julia III	10	6	46.8	8.8	4.6	1930	Clayton, N. Y.
2	233201		Ga. s.	Julia B	20	20	49.7	16.2	3.4	1925	Parker, Ariz.
3	77533		Ga. s.	Julia G	10	8	35.9	9.8	4.0	1900	Burlington, N. J.
4	234028		Ol. s.	Julia H	19	6	40.0	14.0	4.8	1935	Fernandina, Fla.
5	230397		Ol. s.	Julia K	32	22	50.4	16.0	7.1	1930	Brooklyn, N. Y.
6	77569		Ga. s.	Julia L	18	12	46.8	17.2	3.1	1903	Biloxi, Miss.
7	216404		Ga. s.	Julia M	8	6	33.8	9.5	3.0		Unknown
8	211278		Ga. s.	Julia M	7	5	32.7	9.8	4.2	1911	Manitowoc, Wis.
9	225351		Ga. s.	Julia M	10	8	31.0	11.7	3.3	1926	Brunswick, Ga.
10	213296		Ga. s.	Julia S	15	10	43.5	10.8	5.0	1913	Pittsburgh, Pa.
11	76520		Ga. s.	Julia and Gertie	21	10	52.0	16.1	5.0	1884	Dennysville, Me.
12	211725		Ga. s.	Julia Coats	9	9	29.6	8.5	3.2	1913	Green Bay, Wis.
13	205286		Ga. s.	Julia Davis	48	29	69.0	22.3	5.7	1908	Essex, Mass.
14	24963		Ga. s.	Julia Mae	12	10	37.2	11.4	4.0	1925	Forked River, N. J.
15	224725		Ga. s.	Julia V. Davenport	31	17	55.2	16.2	4.8	1925	Kayan, Va.
16	76866		Ga. s.	Julia W. Bell	14	10	52.3	14.2	3.7	1930	Morehead City, N. C.
17	232227		Ga. s.	Julia W. Hines	14	12	47.0	11.7	3.6	1933	Belhaven N. C.
18	77491		Ol. s.	Julian T. Bradshaw	34	17	72.0	21.5	6.2	1901	Ortote, Md.
19	230371		Ga. s.	Juliana	14	9	37.5	12.3	5.7	1926	Amityville, N. Y.
20	232169		Ga. s.	Julie	8	5	32.0	9.9	4.6	1928	Seattle, Wash.
21	201224		Ol. s.	Juliet	14	9	46.6	10.6	3.6	1904	Grand Chenier, La.
22	227210		Ga. s.	Juliet	9	6	34.5	10.0	4.7	1928	Seattle, Wash.
23	221631		Ol. s.	Juliett	8	6	34.4	8.9	3.9	1906	Philadelphia, Pa.
24	224669		Ga. w.	Juliette and Bill	32	32	63.1	16.2	4.5	1925	Pine Bluff, Ark.
25	76434		Ga. s.	Jumbo	17	14	40.6	10.8	6.1	1883	Bayville, N. Y.
26	223541		Ol. s.	Jumbo	217	55	95.9	25.0	13.8	1918	Staten Island, N. Y.
27	222754		Ga. s.	Junaluska	18	10	47.0	16.0	3.8	1923	Cedar Keys, Fla.
28	213047		Ga. s.	June	19	15	42.0	12.4	5.5	1915	Seattle, Wash.
29	214875		Ga. s.	June	7	5	36.8	10.6	3.0	1917	Astoria, Oreg.
30	220030		Ga. s.	June	20	17	43.2	12.2	5.3	1920	Seattle, Wash.
31	221406		Ga. s.	June	10	8	34.7	9.1	4.6	1921	do.
32	222414		Ga. s.	June	13	10	43.2	11.6	4.0	1922	St. Ignace, Mich.
33	224195		Ol. w.	June	83	83	74.0	17.5	3.5	1924	Clarington, Ohio
34	229127		Ga. s.	June	15	10	50.2	12.7	4.1	1925	Amburg, Va.
35	230235		Ga. s.	June	14	13	49.8	11.1	4.6	1930	Crisfield, Md.
36	232044		Ga. s.	June	14	9	49.8	12.4	4.1	1924	Susan, Va.
37	232942		Ga. s.	June	8	6	34.0	9.2	4.0	1934	St. Helens, Oreg.
38	224685		Ol. s.	June II	11	8	36.3	10.2	5.3	1925	Olalla, Wash.
39	227161		Ol. s.	Juneal	84	57	84.6	20.3	9.3	1928	Essex, Mass.
40	210918		Ga. s.	Juneau	8	5	30.0	9.2	3.8	1913	Seattle, Wash.
41	207430		Ga. s.	Juneta	10	6	35.9	11.3	2.5	1910	Astoria, Oreg.
42	224190		Ga. s.	Juneta	14	11	41.6	10.5	4.4	1924	Kasaan, Alaska
43	233783		Ga. s.	Junle	8	5	37.9	10.8	3.3	1935	Bena, Va.
44	208492		Ga. s.	Junlor	48	23	60.0	16.0	7.5	1911	Seattle, Wash.
45	221159		Ol. s.	Junlor	30	20	63.0	11.5	5.5	1919	Oshkosh, Wis.
46	222498		Ol. s.	Junlor	20	10	47.0	14.0	3.9	1922	Sandusky, Ohio
47	222808		Ol. s.	Junlor	15	8	36.5	12.4	5.5	1923	Greenport, N. Y.
48	224407		Ga. s.	Junlor	10	8	35.6	10.2	3.3	1925	Memphis, Tenn.
49	228736		Ga. s.	Junlor	9	6	27.5	11.2	4.0		Unknown
50	229398		Ga. s.	JUNIOR	14	10	35.8	9.1	5.0	1928	Pacific, Mo.
51	230556		Ga. s.	Junlor	14	9	38.0	11.7	5.0	1931	Fair Haven, Mich.
52	231970		Ga. s.	Junlor	13	9	35.0	13.5	4.0	1932	Brooklyn, N. Y.
53	222400		Ga. s.	Junlor B	12	8	36.0	9.8	4.1	1922	Wrangell, Alaska
54	219360		Ga. s.	Junlor N	8	6	39.3	11.0	2.2	1908	Chauvin, La.
55	232157		Ol. s.	JUNIOR W	18	12	48.8	14.5	4.3	1933	Sandusky, Ohio
56	229954		Ga. s.	Junlor Annapolis II	79	54	104.3	14.9	8.3	1917	East Boothbay, Me.
57	213113		Ga. s.	Juno	30	20	47.7	14.2	6.2	1915	Tacoma, Wash.
58	228701		Ga. s.	Juno	68	60	84.5	21.9	9.7	1929	Pensacola, Fla.
59	222861		Ol. s.	Juno 3	26	18	53.6	15.5	5.6	1923	North Bend, Oreg.
60	217564		Ol. s.	Junta	32	11	60.3	16.6	6.5	1919	Oakland, Calif.
61	210711		Ga. s.	Jupiter	10	7	37.5	10.0	4.5	1912	do.
62	213065		Ga. s.	Jupiter	33	22	51.5	14.2	6.3	1915	Tacoma, Wash.
63	232068		Ol. s.	Jupiter	13	7	35.8	11.8	4.8	1932	Moss Point, Miss.

¹ Formerly ol. s. ^a Elizabeth S.
^b Elsie June.

² Formerly ga. s. Carolina.

Line No.	Service	Crew	Horse-power	Name of owner	Home port	Address of owner
1	Pas.	1	80	Fred Marshall	Cape Vincent, N. Y.	Clayton, N. Y.
2	Fer.	1	b 20	Bush's Ferry & Freight Co. (Ariz.)	Los Angeles, Calif.	Parker, Ariz.
3	Msc.	1	45	Joseph A. Crawford	Jacksonville, Fla.	Main Street Road, Broward Station.
4	Fsh.	2	45	Lewis J. Hardee	Fernandina, Fla.	28 North Fourth Street.
5	Fsh.	5	70	Broe J. Soderquist	New York, N. Y.	559 Eightieth Street (B).
6	Oys.	5	24	Dunbar-Dukate Co. (La.)	New Orleans, La.	822 Perdido Street.
7	Frt.	1	26	Leon F. Berner	Hartford, Conn.	Schenectady, N. Y.
8	Msc.	1	18	Robert W. Keuther	Chicago, Ill.	202 Dorchester Court, Waukegan, Ill.
9	Oys.	2	10	Dorothy McIntosh	Brunswick, Ga.	1813 Gordon Street.
10	Msc.	2	24	Thomas C. Jones	Beaufort, N. C.	General delivery, Marshallberg, N. C.
11	Frt.	2	24	Seaport Navigation Co. (Me.)	Eastport, Me.	Union Wharf.
12	Fsh.	2	b 10	Clarence Lind	Milwaukee, Wis.	Ellison Bay, Wis.
13	Frt.	12	60	Tobias Johnson	New York, N. Y.	570 Forty-fifth Street (B).
14	Pas.	2	35	Owen Allger	Philadelphia, Pa.	Seaside Park, N. J.
15	Frt.	4	36	Willis J. Evans	Crisfield, Md.	Ewell, Md.
16	Frt.	2	36	Melvina P. Scarborough	Elizabeth City, N. C.	Avon, N. C.
17	Frt.	2	100	Atlantic Ice & Seafood Co.	Washington, N. C.	Bellhaven, N. C.
18	Frt.	2	75	John Ol Byrd	Crisfield, Md.	Snow Hill, Md.
19	Pas.	1	b 40	Melford Eldred	New York, N. Y.	369 South Ocean Avenue, Freeport, N. Y.
20	Fsh.	1	20	Hans Tangen	Seattle, Wash.	306 Boren Avenue North.
21	Frt.	1	60	Linde Dredging Co. (Tex.)	Galveston, Tex.	Marine Building.
22	Fsh.	2	16	Martin E. Pedersen	Seattle, Wash.	7519 Eighteenth Avenue, NW.
23	Fsh.	1	12	W. C. Smoot	Ketchikan, Alaska	
24	Tow.	1	40	Pine Bluff Sand & Gravel Co. (Ark.)	Memphis, Tenn.	5353 Maffitt Avenue, St. Louis, Mo.
25	Msc.	2	30	Erwin J. Panish	Bridgeport, Conn.	70 Beacon Street.
26	Tow.	9	600	Cornell Steamboat Co. (N. Y.)	Albany, N. Y.	22 Ferry Street, Kingston, N. Y.
27	Fsh.	2	40	W. R. Hodges	Tampa, Fla.	Cedar Keys, Fla.
28	Fsh.	5	32	Edwin Jacobson	Seattle, Wash.	3053 West Fifty-seventh Street.
29	Fsh.	1	30	Columbia River Packers Association (Oreg.)	Astoria, Oreg.	252 Front Street.
30	Fsh.	6	20	Libby, McNeill & Libby (Me.)	Seattle, Wash.	88 Hamlin Street.
31	Fsh.	3	300	Pacific American Fisheries (Del.)	Petersburg, Alaska	South Bellingham, Wash.
32	Fsh.	1	50	Arthur Pomeroy	Sault Ste. Marie, Mich.	St. Ignace, Mich.
33	Tow.	5	90	Monongahela & Ohio Dredging Co. (Del.)	Pittsburgh, Pa.	527 Smithfield Street.
34	Fsh.	6	35	V. C. Hudgins	Newport News, Va.	Shadow, Va.
35	Msc.	2	30	George W. Todd	Crisfield, Md.	1 Standard Avenue.
36	Fsh.	2	36	W. G. Ripley	Newport, News, Va.	Susan, Va.
37	Fsh.	2	14	C. T. Setzer	Ketchikan, Alaska	
38	Fsh.	3	30	Bruno J. Antilla	Seattle, Wash.	720 Broadway.
39	Fsh.	10	180	H. H. Johnsen	New York, N. Y.	53-16 Eighth Avenue (B).
40	Fsh.	3	16	Charlie Jackson	Juneau, Alaska	Klawock, Alaska.
41	Fsh.	1	20	Barbey Packing Co.	Astoria, Oreg.	Pier 1, Port Docks.
42	Fsh.	1	30	Paul Charles	Ketchikan, Alaska	Box C-5.
43	Oys.	1	20	Eldridge Holloway	Newport News, Va.	Messlek, Va.
44	Fsh.	3	90	San Juan Fishing & Packing Co. (Wash.)	Seattle, Wash.	Foot Stacy Street.
45	Tow.	3	b 100	Cook & Brown Lime Co. (Wis.)	Milwaukee, Wis.	Marion and Market Streets, Oshkosh, Wis.
46	Fsh.	1	55	Schacht Fish Co. (Ohio)	Sandusky, Ohio	Railroad Street.
47	Fsh.	4	40	James Lauder	New York, N. Y.	405 Woodcleft Avenue, Freeport, L. I., N. Y.
48	Frt.	1	37	H. A. Glipson	Memphis, Tenn.	620 Bethel Street.
49	Pas.	2	25	I. F. Lowerre	New York, N. Y.	1125 Southern Boulevard.
50	Tow.	1	45	H. A. Glipson	Memphis, Tenn.	620 Bethel Street.
51	Fsh.	1	b 150	Stanley Lupenski	Detroit, Mich.	Fair Haven, Mich.
52	Fsh.	3	75	Gustave Sundquist	New York, N. Y.	61 Bay Forty-first Street (B).
53	Fsh.	2	18	G. L. Wakeman (Trustee)	Wrangell, Alaska	c/o Bank of California, Seattle, Wash.
54	Fsh.	1	12	Henry Neal	New Orleans, La.	Chauvin, La.
55	Fsh.	1	55	Morris Wick	Sandusky, Ohio	123 Franklin Street.
56	Pas.	4	250	Ernest LeRoy Paugh	New York, N. Y.	2851 Richmond Terrace, Mariners Harbor, N. Y.
57	Fsh.	3	35	Carl Rubenstein	Seward, Alaska	Pioneer Building, Seattle, Wash.
58	Fsh.	8	b 48	Warren Fish Co. (Fla.)	Pensacola, Fla.	Baylen Street Wharf.
59	Tow.	1	90	Umpqua River Navigation Co. (Oreg.)	Marshfield, Oreg.	Gardiner, Oreg.
60	Fsh.	2	b 165	Consolidated Fisheries (Calif.)	San Francisco, Calif.	Meiggs Wharf.
61	Frt.	1	40	Olympian Dredging Co. (Calif.)	do.	249 First Street.
62	Fsh.	7	40	Pacific American Fisheries (Del.)	Ketchikan, Alaska	South Bellingham, Wash.
63	Msc.	1	90	McWilliams Dredging Co. (Ill.)	New Orleans, La.	Canal Bank Building.

¹ Formerly ga. s. Blondel II.

² Formerly U. S. Navy S. C. 137.

Line No.	Official No.	Signal and radio-call letters	Rig	Name of vessel	Tonnage		Register dimensions			When built	Where built
					Gross	Net	Length	Breadth	Depth		
							Feet	Feet	Feet		
1	232208		Ga. s.	Jupiter	10	7	36.5	10.5	4.6	1926	Astoria, Oreg.
2	232918		Ol. s.	Jupiter	12	5	37.6	12.8	4.8	1932	Fernandina, Fla.
3	223091		Ga. s.	Just Brown III	27	18	61.5	13.0	5.2	1923	Clayton, N. Y.
4	223785		Ga. s.	Just Brown IV	16	11	55.7	12.0	4.1	1924	do
5	229315		Ol. s.	Justine Foss	39	26	57.4	15.0	7.3	1930	Tacoma, Wash.
6	229940	KLGD	Ol. s.	JUSTINE C. ALLEN	982	592	199.7	38.0	14.2	1930	Sparrows Point, Md.
7	232136		Ga. s.	K. T.	8	6	30.0	9.0	4.0	1912	Seattle, Wash.
8	162176		Ga. s.	K. & W. No. 1	41	39	40.3	18.0	4.0	1904	West Seattle, Wash.
9	211978		Ga. w.	K. Jay	11	7	63.5	15.2	2.4	1913	Lockport, La.
10	233902		Ga. s.	K. Tony	9	7	35.7	9.2	4.0		Unknown
11	229835	KLGE	Ol. s.	K. WHITTELSEY	185	125	90.6	22.2	12.6	1930	Baltimore, Md.
12	218401		Ga. s.	K. A. GUNN	11	9	35.5	9.5	3.8	1912	Buffalo, N. Y.
13	221036		Ol. s.	K. M. Koehler	64	44	58.9	23.9	7.6	1921	Tarrytown, N. Y.
14	229313		Ga. s.	K. E. M. Jacob	9	6	29.5	9.2	3.9	1929	Green Bay, Wis.
15	217667		Ga. s.	K. of P.	27	12	52.0	15.0	6.9	1919	Kennebunkport, Me.
16	161149		Ga. s.	Kaena	35	24	61.5	16.0	5.0	1878	San Francisco, Calif.
17	227152		Ol. s.	Kahlenberg	18	7	46.5	10.4	5.5	1927	Norfolk, Va.
18	232093		Ga. s.	Kahoolawe	28	8	60.9	13.9	5.8	1919	Kihel, Maui, Hawaii.
19	220754	KLGF	Ol. s.	KAILUA	328	172	120.1	24.1	10.6	1920	Long Beach, Calif.
20	218468		Ga. s.	Kalana	36	28	58.7	14.6	6.8	1919	Bellingham, Wash.
21	227449		Ol. s.	Kalart	9	6	35.3	9.9	4.8	1928	Seattle, Wash.
22	213819		Ol. s.	Kalibi	15	10	43.8	13.8	5.3	1915	Collinsville, Calif.
23	230870		Ga. s.	Kalle P.	15	8	36.3	12.4	4.9	1931	Portland, Oreg.
24	228014		Ol. s.	Kamine	35	20	59.0	16.9	6.3	1926	San Diego, Calif.
25	224427		Ol. s.	Kanaga	60	47	61.6	16.5	8.1	1925	Tacoma, Wash.
26	227853		Ol. s.	Kanaga Native	20	13	42.0	13.5	5.5	1928	Seattle, Wash.
27	233125		Ga. s.	Kanawha	8	5	28.0	9.5	5.0	1934	Lindenau, N. J.
28	233431		El. w.	KANAWHA	72	72	84.0	16.3	3.8	1925	Jeffersonville, Ind.
29	215343		Ga. s.	Kansas	31	24	51.9	14.5	6.3	1917	Tacoma, Wash.
30	218356		Ga. s.	Kansas	10	8	36.0	10.3	4.2	1919	Klawock, Alaska
31	212475		Ol. s.	Kanuga	26	17	56.2	19.5	4.0	1914	Biloxi, Miss.
32	212153		Ga. s.	Kap Velaluka	12	8	35.0	11.0	4.0	1914	Anacortes, Wash.
33	227771		Ga. s.	Karankawa	14	8	35.8	12.8	4.1	1924	Biloxi, Miss.
34	214289		Ol. s.	Kard	36	21	46.7	15.4	6.8	1916	Dorchester, N. J.
35	209293		Ga. s.	Karlbou	28	15	61.0	12.4	7.3	1911	Salisbury, Md.
36	227133		Ga. s.	KARL GUNSTER	76	46	82.5	20.0	7.5	1927	Portland, Oreg.
37	213738		Ol. s.	Karlsruhe	21	14	39.2	12.2	5.2	1915	Manitowoc, Wis.
38	228446		Ol. s.	Karluk	94	64	77.5	19.3	9.4	1929	Tacoma, Wash.
39	232665		Ga. s.	Karon	11	7	47.0	8.5	4.6		Morris Heights, N. Y.
40	200615		Ga. s.	Kasaan	42	28	63.0	16.0	5.8	1912	Anacortes, Wash.
41	230465		Ol. s.	Kashagawigemog	21	14	51.4	12.3	5.6	1931	Dorchester, N. J.
42	233712		Ol. s.	Kasilof	52	35	54.8	15.5	9.1	1935	Seattle, Wash.
43	161136		Ol. s.	Katahdin	59	40	67.0	17.1	8.3	1899	do
44	213391		Ga. s.	Katalla	24	16	49.2	13.9	5.3	1915	Everett, Wash.
45	212173		Ga. s.	KATE	11	10	37.0	8.6	2.8	1911	Grafton, Ill.
46	161211		Ga. s.	Kate and Nellie	13	5	38.0	11.1	5.8	1902	Monbegan, Me.
47	219054		Ga. s.	Kate D.	11	6	45.9	10.8	3.9	1907	Saxis, Va.
48	208413	WNBW	Ga. s.	Katharine	28	24	56.2	12.9	5.5	1911	New York, N. Y.
49	86469		Ol. s.	Katherine	14	7	47.0	12.1	4.8	1899	Lubec, Me.
50	200010		Ga. s.	Katherine	26	20	47.8	13.0	5.5	1903	Jersey City, N. J.
51	205124		Ga. s.	Katherine	10	8	33.1	9.5	4.6	1908	Mattapoisett, Mass.
52	206838		Ga. s.	Katherine	9	6	36.8	10.2	5.0	1909	Stockton, Calif.
53	212404		Ol. s.	Katherine	30	20	49.6	15.7	5.6	1914	Gig Harbor, Wash.
54	227113		Ol. w.	Katherine	43	43	64.0	13.0	2.7	1927	Paducah, Ky.
55	233582		Ol. s.	KATHERINE	15	10	40.0	9.4	3.7	1934	St. Louis, Mo.
56	224831		Ol. s.	KATHERINE J.	14	9	37.8	12.9	3.5	1925	Fernandina, Fla.
57	227723		Ol. s.	Katherine M.	52	35	60.6	16.1	7.7	1928	Tacoma, Wash.
58	231688		Ga. s.	Katherine T.	11	8	34.5	11.0	5.0	1932	Elizabeth, N. J.
59	228069		Ol. s.	Katherine V.	41	28	53.2	13.4	5.0	1928	Rogers City, Mich.
60	232516		Ga. s.	Katherine W.	7	5	27.6	9.7	2.7	1933	Philadelphia, Pa.
61	223203		Ga. s.	Katherine Ewing	19	9	47.6	12.1	4.8		Unknown
62	232008		Ga. s.	Katherine McKeever	10	7	33.2	10.8	4.4		do
63	229726		Ol. s.	Katherine F. Saunders	91	47	86.0	20.3	9.7	1930	Thomaston, Me.

¹ Formerly Hawaiian st. s. Kaena.

² Formerly ga. s. Casco.

³ Formerly ga. s. Vonna B.

⁴ Formerly Ol. s. ^a Kamine.

^b Japanese "Kamine."

⁵ Formerly U. S. Eng. Corps el. w. Kanawha.

Line No.	Service	Crew	Horse-power	Name of owner	Home port	Address of owner
1	Fsh.	1	18	Jalmar Rohola	Astoria, Oreg.	749 Erie Avenue.
2	Fsh.	2	40	Pete Dallas	St. Augustine, Fla.	177 Ribera Street.
3	Pas.	1	65	Clayton Boat Line (N. Y.)	Cape Vincent, N. Y.	Clayton, N. Y.
4	Pas.	2	125	Leon M. Rusho	do.	Do.
5	Tow.	3	200	Foss Launch & Tug Co. (Wash.)	Tacoma, Wash.	400 Dock Street.
6	Tnk.	14	600	Lake Tankers Corporation (Del.)	Wilmington, Del.	7 West Tenth Street.
7	Fsh.	1	6	Earl B. Prim	Sitka, Alaska	Box 191.
8	Msc.	1	18	C. A. Tleche	Seattle, Wash.	Fort Hadlock, Wash.
9	Tow.	2	24	Valentine Sugar Co. (La.)	New Orleans, La.	Lockport, La.
10	Pas.	2	120	Anthony Palmer	Miami, Fla.	Pier 5, City Yacht Basin.
11	Tow.	7	800	Oil Transfer Corporation (Del.)	Newark, N. J.	New York, N. Y.
12	Frt.	1	18	F. J. Gunn	Buffalo, N. Y.	60 Michigan Avenue.
13	Frt.	3	150	Katherine M. Koehler	New York, N. Y.	West New Brighton, N. Y.
14	Fsh.	2	12	Jacob Ellefson	Milwaukee, Wis.	Washington Island, Wis.
15	Frt.	2	48	George A. Brawn	Portland, Me.	25 Front Street, South Portland, Me.
16	Fsh.	8	85	Hawaiian Dredging Co. (Hawaii)	Honolulu, Hawaii	854 Kaahumanu Street.
17	Tow.	1	30	James J. Raney	Wilmington, Del.	Southwest corner A and Claymont Streets.
18	Frt.	2	50	Kahoolawe Ranch	Honolulu, Hawaii	Pala, Maui, Hawaii.
19	Fsh.	32	200	Harry W. Crosby	Seattle, Wash.	1233 Federal Avenue.
20	Fsh.	8	55	Anton Berovina	Seattle, Wash.	Anacortes, Wash.
21	Fsh.	1	25	Arne Bendicksen	do.	3568 East I Street, Tacoma, Wash.
22	Tow.	1	80	Hawaiian Dredging Co. (T. H.)	Honolulu, Hawaii	854 Kaahumanu Street.
23	Fsh.	1	25	Karl Honk	Portland, Oreg.	67 Beach Street.
24	Fsh.	4	60	Westgate Sea Products Co. (Calif.)	San Diego, Calif.	2412 Belt Street.
25	Fsh.	10	120	Severin Tynes	Ketchikan, Alaska	3208 West Sixtieth Street, Seattle, Wash.
26	Fsh.	6	40	Henry Swanson	Juneau, Alaska	Unalaska, Alaska.
27	Pas.	1	31	William F. Becker	Perth Amboy, N. J.	New Brunswick, N. J.
28	Tow.	6	60	Patton Tully Transportation Co. (Tenn.)	Memphis, Tenn.	Blckford Station.
29	Fsh.	8	40	Matt Mirkovich	Seattle, Wash.	Port Blakely, Wash.
30	Fsh.	2	20	Charlie Jackson	Wrangell, Alaska	Klawack, Alaska.
31	Oys.	5	30	Bernard Taltavull	Gulfport, Miss.	737 East Beach, Biloxi, Miss.
32	Fsh.	5	20	Sebastian Stuart Fish Co. (Wash.)	Ketchikan, Alaska	Spokane Street Fish Dock, Seattle, Wash.
33	Fsh.	1	30	Nick Protich	New Orleans, La.	Olga, La.
34	Tow.	1	150	Delaware Dredging Co. (Del.)	Philadelphia, Pa.	139 South Third Street.
35	Frt.	2	80	R. H. Mooring	Newport News, Va.	115 North Nineteenth Street, Richmond, Va.
36	Frb.	4	1,120	City of Portland (Oreg.)	Portland, Oreg.	City hall.
37	Fsh.	4	70	Sigmart Paulsen	Sault Ste. Marie, Mich.	Box 134, Manistique, Mich.
38	Fsh.	7	200	Northwestern Fisheries (Del.)	Seattle, Wash.	South Bellingham, Wash.
39	Pas.	2	420	Phillip Golsner	New York, N. Y.	28-14 One Hundred and Twenty-eighth Street, Col- lege Point, N. Y.
40	Fsh.	2	80	Northwestern Fisheries (Del.)	Seattle, Wash.	South Bellingham, Wash.
41	Pas.	2	40	John Henderson	Philadelphia, Pa.	Bivalve, N. J.
42	Fsh.	3	50	Heinie Berger	Seward, Alaska	Kasilof, Alaska.
43	Tow.	7	350	Wagner Tug Boat Co. (Wash.)	Seattle, Wash.	Fifteenth Avenue West and West Nickerson Street.
44	Fsh.	5	35	Mikal O. Nielsen	do.	3261 Walnut Street.
45	Pas.	1	12	Clayton T. Caskey	Baton Rouge, La.	Jonesville, La.
46	Fsh.	4	32	Alfred D. Green	Portland, Me.	37 Lancaster Street.
47	Oys.	1	30	Earl K. Drewer	Crisfield, Md.	Saxis, Va.
48	Fsh.	2	100	P. H. McCue	Seattle, Wash.	600 Marion Building.
49	Tow.	2	45	Seacoast Canning Co. (Me.)	Eastport, Me.	Lubeo, Me.
50	Oys.	3	25	J. & J. W. Elsworth Co. (N. J.)	New York, N. Y.	95 South Street.
51	Fsh.	1	40	Louis J. Ramos	Vineyard Haven, Mass.	Cuttyhunk, Mass.
52	Frt.	1	35	California Delta Farms (Calif.)	Los Angeles, Calif.	Pacific Mutual Building.
53	Fsh.	8	80	Joe Burdette	Ketchikan, Alaska	Box 956.
54	Tow.	2	46	Dixie Bee Line Ferry Co. (Ky.)	Louisville, Ky.	Henderson, Ky.
55	Frt.	2	45	Massman Construction Co. (Mo.)	Kansas City, Mo.	New York Life Building.
56	Tow.	2	60	B. D. Olson	Jacksonville, Fla.	135 East Bay Street.
57	Fsh.	8	75	Anton Mladineo	Tacoma, Wash.	2115 North Twenty-eighth Street.
58	Pas.	1	125	William H. Trautmann	New York, N. Y.	640 Montgomery Street, Eliz- abeth, N. J.
59	Fsh.	3	90	Charles A. Vogelhelm	Port Huron, Mich.	Rogers City, Mich.
60	Pas.	1	18	Herbert G. Troendle	Philadelphia, Pa.	1838 Second Street.
61	Pt.	1	50	Galveston Pilots Association	Galveston, Tex.	Medical Arts Building.
62	Pas.	1	70	Thomas Lynch	Philadelphia, Pa.	1122 West Oxford Street.
63	Cod.	11	170	Herman J. Saunders	New Bedford, Mass.	565 Coggeshall Street.

⁶ Formerly ga. s. Lafitte.

⁷ Formerly ga. y. Lebanon.

⁸ Formerly ga. y. Heiline & Elizabeth.

⁹ Formerly ga. s. Ocean Queen.

¹⁰ Formerly ga. s. {a Audwin.
U. S. Navy Audwin.

¹¹ Formerly ga. s. Goldmark.

Line No.	Official No.	Signal and radio-call letters	Rig	Name of vessel	Tonnage		Register dimensions			When built	Where built
					Gross	Net	Length	Breadth	Depth		
					Feet						
1	213373		Ga. s.	KATHERYNE	13	11	63.5	9.8	3.2	1915	Cave in Rock, Ill.
2	161187		Ga. s.	Kathleen	6	6	37.4	14.0	3.3	1901	Fishing Creek, Md.
3	161194		Ga. s.	Kathleen	17	11	40.4	15.2	4.2	1902	Tampa, Fla.
4	161215		Ga. s.	Kathleen	9	8	35.4	13.8	3.7	1902	Patchogue, N. Y.
5	210196		Ga. s.	Kathleen	14	10	38.6	10.2	5.2	1902	South Boston, Mass.
6	213437		Ga. s.	Kathleen	5	5	27.9	12.6	3.0	1903	Mayetta, N. J.
7	215671		Ol. s.	Kathleen	10	8	47.6	12.4	3.3	1917	Sherwood, Md.
8	218445		Ga. s.	Kathleen	9	8	37.7	13.0	3.3	1899	Bay Shore, N. Y.
9	222163		Ga. s.	Kathleen	9	5	43.6	11.5	3.0	1922	Clam, Va.
10	223791		Ga. s.	Kathleen	9	6	37.5	10.2	3.9	1929	Poughkeepsie, N. Y.
11	231953		Ga. s.	Kathleen	12	8	47.4	12.7	3.9	1927	Perrin, Va.
12	233060		Ga. s.	Kathleen	10	6	36.0	11.3	2.6	1933	Caruthersville, Mo.
13	209950		Ga. s.	Kathmar	16	10	41.6	10.5	4.5	1912	Chicago, Ill.
14	209813		Ga. s.	Kathryn	13	8	29.0	11.0	4.0	1912	Anacortes, Wash.
15	229478		Ga. s.	Kathryn	12	8	42.2	10.8	4.1	1930	Oxford, Md.
16	226494		Ga. s.	Kathryn C.	9	7	32.7	10.7	4.1	1927	Beach Haven, N. J.
17	232052		Ga. s.	Kathryn M.	17	12	47.0	10.3	5.1		Unknown.
18	223121		Ga. s.	Kathryn S.	14	12	43.5	12.4	5.1	1920	Sea Isle City, N. J.
19	231832		Ol. w.	Kathryn S.	60	60	60.4	18.3	3.3	1932	Augusta, Ga.
20	222897		Ga. s.	Kathryn and Elma	59	27	77.0	22.5	6.3	1923	Dorchester, N. J.
21	231197		Ol. s.	Kathryn Jean	16	8	40.9	13.0	4.8	1928	St. Augustine, Fla.
22	206718		Ga. s.	Kathryn E. Riggin	23	18	52.0	18.4	4.6	1909	Whitehaven, Md.
23	222809		Ga. s.	Kathryn M. Lee	37	20	56.9	20.3	6.3	1923	Dorchester, N. J.
24	202566		Ga. s.	Katie	14	12	43.6	12.4	4.1	1905	South Seattle, Wash.
25	225065		Ga. s.	Katie G.	9	6	41.7	10.2	3.1	1922	Baltimore, Md.
26	14425		Ga. s.	Katie G.	14	11	36.2	14.5	3.9	1884	City Island, N. Y.
27	225614		Ga. s.	Katie H.	11	9	35.2	11.8	4.1	1926	Forked River, N. J.
28	215109		Ga. s.	Katie R.	8	7	31.6	9.6	5.1	1917	Everett, Wash.
29	222436		Ol. s.	Katie S.	35	27	61.0	17.9	4.5	1922	Jacksonville, Fla.
30	222311		Ga. s.	Katie S.	20	13	51.0	14.1	4.7	1922	Amburg, Va.
31	161190		Ga. s.	Katie Cannon	9	6	39.0	14.1	2.9	1901	Fishing Creek, Md.
32	14460		Ga. s.	Katie Collier	9	9	50.0	12.0	3.0	1986	Somerset County, Md.
33	227629		Ol. w.	Katie Ellen	53	53	64.8	18.0	4.0	1927	Mount Carmel, Ill.
34	231248		Ga. s.	Katie Lee	11	9	37.1	11.4	3.0	1924	Manns Harbor, N. C.
35	213235		Ga. s.	Katie Worth	7	5	28.7	12.8	3.0	1913	Port Republic, N. J.
36	213131		Ga. s.	Katie B. Smith	10	7	39.7	11.4	3.3	1915	Bertrand, Va.
37	161095		Ol. s.	Katie C. Lamson	23	16	50.0	16.0	6.7	1897	Bristol, Me.
38	223739		Ga. s.	Katie E. Sharp	47	23	69.0	20.8	6.5	1924	Dorchester, N. J.
39	220224		Ga. s.	Katinka	13	11	35.0	9.2	4.9	1920	Hansville, Wash.
40	201438		Ga. s.	Katirzel	9	6	36.0	13.2	3.4	1905	Patchogue, N. Y.
41	213010		Ga. s.	Katmal	83	57	79.1	21.1	9.2	1915	Seattle, Wash.
42	212594		Ga. s.	Katrine	12	6	43.9	12.3	3.6	1890	Shady Side, Md.
43	14405		Ol. s.	Katy	72	38	80.0	18.4	8.5	1868	San Francisco, Calif.
44	209934		Ga. s.	Katy M.	12	9	31.5	11.8	4.3	1912	Brooklyn, N. Y.
45	227743		Ga. s.	Katy O.	10	7	36.5	9.9	3.8	1903	Puget Sound, Wash.
46	161171		Ga. s.	Katy Dtd.	14	11	51.0	14.5	3.8	1901	Bridgeport, Conn.
47	161054		Ga. s.	Katy Thomas	11	9	34.3	12.2	5.1	1894	Waldron, Wash.
48	233512		Ga. s.	Kaybara	10	6	33.0	8.6	4.7	1934	Miami, Fla.
49	218938		Ga. s.	Kay Dee	8	6	33.7	9.2	4.1	1919	Seattle, Wash.
50	231588		Ol. w.	Kayo	34	21	53.8	12.0	3.1	1932	Paducah, Ky.
51	161228		Ga. s.	Kearsarge	31	21	56.0	15.7	6.8	1903	Eastport, Me.
52	161222		Ol. s.	Kecoughtan	80	29	79.6	21.2	6.6	1903	Pocomoke City, Md.
53	228759		Ga. s.	Ked	8	5	29.9	9.2	4.6	1929	Everett, Wash.
54	231412		Ga. s.	Kelble	32	22	63.5	13.0	6.2	1932	Morris Heights, N. Y.
55	230005		Ga. s.	Kenebet	12	9	35.9	11.8	4.2	1930	Tuckerton, N. J.
56	232634		Ga. s.	Ken-Line	10	7	40.0	10.1	4.0	1933	Solomons, Md.
57	208458		Ga. s.	Kenmore	70	48	78.1	16.5	9.2	1911	Seattle, Wash.
58	230797		Ol. s.	KENNEDY	10	7	33.7	11.6	4.1	1931	Baltimore, Md.
59	230787		Ga. s.	Kennebec	8	6	31.4	9.3	4.3	1924	Petersburg, Alaska.
60	222647		Ga. s.	Kenneth	13	10	39.9	10.5	4.0	1916	New York, N. Y.
61	203751		Ga. s.	Kenneth D.	9	6	34.0	12.5	4.8	1906	Cutler, Me.
62	229187		Ol. w.	KENNETT DILLMAN	74	68	80.0	19.0	3.8	1929	Grafton, Ill.

¹ Formerly ga. s. Emma L. Evans.

² Formerly (st. s. Katy.
U. S. Navy st. s. Katy.

³ Formerly U. S. N. ga. s. No. 1226.

⁴ Formerly British (a ga. s. Kenmore.
b British ga. s. Red Boy.

Line No.	Service	Crew	Horse-power	Name of owner	Home port	Address of owner
1	Pas.	1	60	Richard McConnell.....	St. Louis, Mo.....	Cave in Rock, Ill.
2	Frt.	3	13	Benjamin F. Adams.....	Annapolis, Md.....	Compton, Md.
3	Pas.	2	36	L. C. Stoutamire.....	Tampa, Fla.....	General delivery, Clearwater, Fla.
4	Fsh.	2	18	Nancy Perrone.....	New York, N. Y.....	346 East One Hundred and Tenth Street.
5	Fsh.	1	45	Edward A. Williams.....	Providence, R. I.....	Apponaug, R. I.
6	Pas.	1	15	George A. Oriel.....	New York, N. Y.....	133 Lindsley Place, East Orange, N. J.
7	Frt.	2	14	George A. Haddaway.....	Cambridge, Md.....	Neavitt, Md.
8	Fsh.	1	25	George Howard.....	New York, N. Y.....	East Islip, N. Y.
9	Frt.	2	24	Augustus Forbush.....	Crisfield, Md.....	Maryland Avenue.
10	Pas.	1	b 130	George Record.....	Rochester, N. Y.....	Watkins Glen, N. Y.
11	Fsh.	3	35	J. W. Jenkins.....	Newport News, Va.....	R. F. D. 3, Hampton, Va.
12	Tow.	1	40	Dillman Industries (Del.).....	St. Louis, Mo.....	Caruthersville, Mo.
13	Fsh.	1	35	L. S. Bressler.....	Chicago, Ill.....	1001 West Chicago Avenue.
14	Frt.	1	12	Joseph Louie.....	Wrangell, Alaska.....	Oxford, Md.
15	Fsh.	1	12	Chas. E. Fluharty.....	Cambridge, Md.....	Beach Haven, N. J.
16	Pas.	1	75	Charles H. Parker.....	Philadelphia, Pa.....	50 Fort Street, Fairhaven, Mass.
17	Fsh.	3	200	Peirce & Kilburn (Mass.).....	New Bedford, Mass.....	Dennisville, N. J.
18	Pas.	3	80	Edgar Robinson.....	Philadelphia, Pa.....	122 Eighth Street, August, Ga.
19	Tow.	3	75	Augusta Barge & Delivery Co. (Ga.).....	Savannah, Ga.....	Dorchester, N. J.
20	Oys.	10	60	Wm. B. Stowman.....	Philadelphia, Pa.....	308 Center Street.
21	Fsh.	2	* 54	Charles Ludwig.....	Fernandina, Fla.....	Hancocks Bridge, N. J.
22	Frt.	2	45	S. K. Shimp.....	Philadelphia, Pa.....	Port Norris, N. J.
23	Oys.	6	36	Harry M. Lee.....	do.....	Kake, Alaska.
24	Fsh.	1	22	Charles Newton.....	Wrangell, Alaska.....	Rock Hall, Md.
25	Msc.	2	20	Addle M. Hubbard.....	Baltimore, Md.....	South Norwalk, Conn.
26	Oys.	1	35	Lowndes Oyster Co. (Conn.).....	Bridgeport, Conn.....	Forked River, N. J.
27	Pas.	1	65	Edward C. Hebeier.....	Philadelphia, Pa.....	3431 Grand Avenue, Everett, Wash.
28	Frt.	1	18	Peter Peterson.....	Seattle, Wash.....	30 Riverside Avenue.
29	Tow.	2	60	F. M. LeGate.....	Jacksonville, Fla.....	Tyleron, Md.
30	Frt.	2	b 24	Samuel B. Marsh.....	Crisfield, Md.....	Fairfield, Md.
31	Msc.	4	24	Maryland Dry Dock Co. (Md.).....	Baltimore, Md.....	Solomons, Md.
32	Frt.	2	8	Alexander Oberry.....	Annapolis, Md.....	Mount Carmel, Ill.
33	Tow.	1	80	Mount Carmel Sand & Gravel Co. (Ill.).....	St. Louis, Mo.....	Belhaven, N. C.
34	Frt.	1	24	George W. Clark.....	Washington, N. C.....	Forked River, N. J.
35	Pas.	1	24	Mary B. Parker.....	Philadelphia, Pa.....	Deltaville, Va.
36	Frt.	2	10	Beulah A. Taylor.....	Reedville, Va.....	124 Palisades Boulevard, Palisades Park, N. J.
37	Fsh.	2	80	Thomas T. Du Bois.....	New York, N. Y.....	Port Norris, N. J.
38	Oys.	12	50	Kenneth A. Sharp.....	Philadelphia, Pa.....	Pybus Bay, Alaska.
39	Msc.	1	24	J. H. Hibbs.....	Juneau, Alaska.....	410 Union Avenue, Lynbrook, L. I., N. Y.
40	Pas.	3	40	Anthony A. Jackson.....	New York, N. Y.....	South Bellingham, Wash.
41	Fsh.	3	150	Northwestern Fisheries (Del.).....	Seattle, Wash.....	Rock Hall, Md.
42	Frt.	2	13	Hodges Crouch.....	Baltimore, Md.....	Twelfth Avenue West and Nickerson Street.
43	Tow.	3	300	Otis L. Shively.....	Seattle, Wash.....	Beachwood, N. J.
44	Pas.	1	20	Lester Baxter.....	Philadelphia, Pa.....	Colman Building.
45	Fsh.	2	20	International Packing Co. (Wash.).....	Seattle, Wash.....	70 Mill Street, Astoria, N. Y.
46	Msc.	2	25	Grace M. Gilner.....	New York, N. Y.....	3220 Sixteenth Avenue South.
47	Fsh.	1	10	H. L. Salnav.....	Seattle, Wash.....	2497 Abaco Avenue, Coconut Grove, Fla.
48	Pas.	1	120	J. S. Thompson.....	Miami, Fla.....	Kodiak, Alaska.
49	Fsh.	1	16	Alaska Fur Corporation (Del.).....	Seattle, Wash.....	913 South Third Street, Paducah, Ky.
50	Tow.	2	36	Louis Igert.....	Louisville, Ky.....	188 Commercial Street.
51	Tnk.	1	56	Harris Oil Delivery (Me.).....	Portland, Me.....	Hampton, Va.
52	Oys.	8	180	F. W. Darling.....	Newport News, Va.....	
53	Fsh.	1	16	Roy Noland.....	Juneau, Alaska.....	
54	Frt.	3	1,440	William Landy.....	New York, N. Y.....	1646 Anthony Avenue.
55	Pas.	1	60	John L. Hall.....	Philadelphia, Pa.....	Waretown, N. J.
56	Msc.	1	30	Kennedy Grover.....	Baltimore, Md.....	Solomons, Md.
57	Msc.	1	110	Alaska British Columbia Transportation Co. (Wash.).....	Seattle, Wash.....	Central Building.
58	Tow.	2	60	Atlantic, Gulf and Pacific Co. (W. Va.).....	New York, N. Y.....	15 Park Row.
59	Fsh.	2	20	John A. Sholberg.....	Petersburg, Alaska.....	
60	Pas.	2	24	John H. Jones.....	Philadelphia, Pa.....	532 North Front Street, Camden N. J.
61	Frt.	1	15	Machiasport Canning Co. (Me.).....	Jonesport, Me.....	Machiasport, Me.
62	Tow.	3	150	Dillman Industries (Del.).....	St. Louis, Mo.....	Caruthersville, Mo.

* Formerly U. S. Navy ga. s. 1956.

Line No.	Official No.	Signal and radio-call letters	Rig	Name of vessel	Tonnage		Register dimensions			When built	Where built
					Gross	Net	Length	Breadth	Depth		
							Feet	Feet	Feet		
1	215208		Ol. s.	Kenship.....	11	9	38.4	10.8	3.3	1910	Chester, Pa.....
2	202253		Ga. s.	Kent.....	47	32	64.4	18.5	5.3	1905	Chestertown, Md.....
3	231714		Ol. s.	Kent.....	42	16	61.0	18.4	5.0	1932	Antioch, Calif.....
4	232286		Ol. s.	KENTON.....	33	23	50.3	12.4	6.0	1929	Nashville, Tenn.....
5	231527		Ga. s.	Keokuk.....	13	5	44.1	12.8	3.8	1932	Biloxi, Miss.....
6	223155		Ga. s.	Kermath.....	14	10	44.0	11.0	4.0	1923	Georgetown, S. C.....
7	213699		Ga. s.	KERN.....	222	139	126.2	28.0	6.1	1915	Oakland, Calif.....
8	208796		Ga. s.	Keshena.....	9	9	32.6	8.2	3.2	1908	Green Bay, Wis.....
9	230531		Ga. s.	Kessler.....	17	12	38.6	11.6	4.6	1931	Toledo, Ohio.....
10	161096		Ga. s.	Kestrel.....	15	10	52.0	12.3	8.6	1897	City Island, N. Y.....
11	204442		Ol. s.	Ketchikan.....	14	9	47.5	12.4	4.0	1906	Ballard, Wash.....
12	220443		Ol. s.	Ketchikan II.....	22	15	59.6	12.2	4.3	1920	Everett, Wash.....
13	223758		Ga. s.	Ketchum II.....	13	9	37.8	10.4	6.0	1924	Seattle, Wash.....
14	218340		Ga. w.	Kettle Falls.....	27	22	50.0	11.4	3.0	1914	Bremerton, Wash.....
15	225142		Ol. s.	Keturah.....	77	67	83.4	21.3	9.1	1925	Pensacola, Fla.....
16	216364		Ga. w.	Kewana.....	15	12	55.0	12.7	2.7	1918	Clarksville, Mo.....
17	232006		Ga. s.	Keweenaw.....	16	11	49.2	12.4	3.9	1910	Ashland, Wis.....
18	233281		Ga. s.	Keweenaw.....	13	9	32.7	10.3	4.2	1933	Portage Entry, Mich.....
19	215409		Ga. s.	Key City.....	26	21	35.4	13.2	6.7	1917	Seattle, Wash.....
20	206754		Ga. s.	Key West.....	8	7	30.0	9.4	3.5	1907	Green Bay, Wis.....
21	227177		Ol. s.	Key West.....	129	113	107.2	24.0	6.0	1928	South Jacksonville, Fla.....
22	161046		Ol. s.	Keystone.....	21	13	53.3	11.7	5.0	1893	Nyaack, N. Y.....
23	201391		Ol. s.	Keystone.....	22	18	47.0	15.4	6.3	1904	Cutler, Me.....
24	229433		Ol. s.	Keystone State.....	11	7	37.5	11.2	4.9	1930	Manitowoc, Wis.....
25	218335		Ga. s.	Kid II.....	14	10	45.5	12.5	4.2	1919	New York, N. Y.....
26	223079		Ga. s.	Kilbath.....	11	9	36.5	11.2	3.5	1922	Hoonah, Alaska.....
27	215079	KLGG	Ol. s.	Killarney.....	153	73	108.3	23.8	10.8	1917	Essex, Mass.....
28	230194		Ol. s.	KILLARNEY.....	32	13	55.2	14.9	6.3	1928	Sturgeon Bay, Wis.....
29	218393		Ga. s.	Killdeer.....	37	30	58.7	14.9	6.9	1919	Bellingham, Wash.....
30	228143		Ol. s.	Kilohana.....	41	15	59.5	17.6	6.2	1928	Honolulu, Hawaii.....
31	205154		Ga. s.	Kimiwa.....	7	6	43.0	14.0	2.6	1908	Ortola, Md.....
32	218132		Ga. s.	King.....	8	5	31.1	9.6	4.5	1919	Seattle, Wash.....
33	221943		Ol. s.	King.....	16	11	36.5	11.0	4.8	1920	Sturgeon Bay, Wis.....
34	219868		Ga. s.	King No. 2.....	9	6	33.1	9.9	4.0	1920	Seattle, Wash.....
35	219869		Ol. s.	King No. 3.....	9	6	33.1	9.8	3.9	1920	do.....
36	206562		Ga. s.	King Bird.....	22	15	54.0	13.6	4.9	1911	Port Blakely, Wash.....
37	227961		Ga. s.	King Comber.....	12	8	47.5	12.2	2.5	1928	Sedro Woolley, Wash.....
38	229831		Ga. s.	Kingfish.....	7	5	36.2	11.7	3.6	1930	Astoria, Oreg.....
39	231820		Ga. s.	King Fish.....	12	8	44.8	11.2	4.0	1932	Honga, Md.....
40	232465		Ga. s.	King Fish.....	12	8	42.2	10.3	4.4	1933	do.....
41	232671		Ga. s.	Kingfish.....	15	15	30.0	12.3	2.6	1930	Crockett, Calif.....
42	233228		Ga. s.	Kingfish.....	10	6	41.0	11.9	4.4	1916	San Diego, Calif.....
43	233782		Ga. s.	Kingfish.....	13	8	45.4	12.3	4.1	Unknown.....
44	214546		Ga. s.	King Fisher.....	15	7	44.8	14.2	4.2	1916	Vallejo, Calif.....
45	223522		Ga. s.	KING FISHER.....	39	24	58.6	16.0	5.0	1923	Grafton, Ill.....
46	205499		Ga. s.	Kingfisher.....	49	15	74.5	17.4	7.2	1908	Quincy, Mass.....
47	206166		Ol. s.	Kingfisher.....	40	27	57.6	15.1	7.5	1909	Seattle, Wash.....
48	208797		Ga. s.	Kingfisher.....	13	12	36.2	10.3	3.8	1909	West De Pere, Wis.....
49	209547		Ga. s.	Kingfisher.....	11	8	32.8	11.2	4.8	1912	Seattle, Wash.....
50	212803		Ol. s.	Kingfisher.....	14	11	41.4	12.1	6.5	1914	Los Angeles, Calif.....
51	226970		Ga. s.	Kingfisher.....	17	14	38.5	10.3	3.6	1927	Traverse City, Mich.....
52	226694		Ga. s.	King Fisher.....	16	13	38.1	11.4	6.4	1927	Seattle, Wash.....
53	230214		Ga. s.	King Fisher.....	104	37	90.0	20.2	7.4	1930	New Bern, N. C.....
54	230977		Ga. s.	King Fisher.....	11	8	34.0	10.5	4.0	1931	Ocracoke, N. C.....
55	231147		Ga. s.	Kingfisher.....	74	8	110.0	14.7	8.6	1918	Brooklyn, N. Y.....
56	232360		Ga. s.	Kingfisher.....	14	6	43.0	11.1	4.5	1918	San Diego, Calif.....
57	233435		Ga. s.	Kingfisher.....	8	6	32.4	9.3	4.2	1918	Red Bank, N. J.....
58	233845		Ga. s.	Kingfisher II.....	9	6	39.5	10.8	4.2	1916	Long Beach, Calif.....
59	231667		Ga. s.	King Solomon.....	10	7	35.6	10.5	2.5	1931	Larose, La.....
60	224241		Ga. s.	King of Grand Caillou.....	7	5	31.1	10.6	2.4	1923	Dulac, La.....

1 Formerly ga. s. Carrie.

2 Formerly U. S. Eng. ga. w. Kettle Falls.

3 Formerly ol. s. Betty D.

4 Formerly ga. s. Finland.

Line No.	Service	Crew	Horse-power	Name of owner	Home port	Address of owner
1	Pas.	2	50	Edward Watts, jr.	New York, N. Y.	39 Rhodes Avenue, Bay Shore, L. I., N. Y.
2	Fr't.	3	37	Thomas Bland	Baltimore, Md.	Chestertown, Md.
3	Tow.	1	250	Nahum Fay	San Francisco, Calif.	Pier 5.
4	Tow.	2	150	Kosmos Towing Co. (Del.)	Wilmington, Del.	100 West Tenth Street.
5	Fsh.	2	100	H. H. Masterson	New Orleans, La.	3300 South Broad Street.
6	Tow.	2	40	J. F. Burns	Georgetown, S. C.	McClellanville, S. C.
7	Tnk.	3	150	Union Oil Co. of California (Calif.)	Los Angeles, Calif.	Union Oil Building.
8	Fsh.	3	66	William Brehmer	Milwaukee, Wis.	Oconto, Wis.
9	Fr't.	1	6 75	Mabel D. Kessler	Toledo, Ohio.	2620 One hundred and twentieth Street.
10	Fsh.	2	20	Carroll Riker	New York, N. Y.	24 Avon Place, Tompkinsville, N. Y.
11	Tow.	2	80	Bellingham Tug & Barge Co. (Wash.)	Seattle, Wash.	Roeder Avenue and B Street Bellingham, Wash.
12	Tow.	1	100	R. Lendten	Portland, Oreg.	Box 111, Wauna, Oreg.
13	Fsh.	2	16	Emil H. Frederikson	Ketchikan, Alaska	c/o U. S. Customs.
14	Tow.	3	65	Snohomish River Boom Co. (Wash.)	Seattle, Wash.	27 Wisconsin Building, Everett, Wash.
15	Fsh.	9	6 48	Warren Fish Co. (Fla.)	Pensacola, Fla.	Baylen Street Wharf.
16	Tow.	1	50	J. H. DeLong	Peoria, Ill.	Hamburg, Ill.
17	Fsh.	2	72	Walter J. Gagnon	Sault Ste. Marie, Mich.	1016 Stephenson Avenue, Escanaba, Mich.
18	Fsh.	2	6 75	Fred A. Rautiola	do.	R. F. D. Portage Entry, Mich.
19	Fsh.	3	40	Pacific American Fisheries (Del.)	Ketchikan, Alaska	South Bellingham, Wash.
20	Fsh.	3	6 15	Anton J. Rotta	Milwaukee, Wis.	2007 East Oklahoma Avenue.
21	Fer.	5	200	Monroe County (Fla.)	Key West, Fla.	Board of County Commissioners.
22	Fsh.	2	30	T. H. Newman	Miami, Fla.	324 Southwest Sixteenth Avenue.
23	Fr't.	1	30	George A. McCurdy	Eastport, Me.	c/o Columbian Packing Co., Lubec, Me.
24	Tow.	2	45	Great Lakes Dredge & Dock Co. (N. J.)	Duluth, Minn.	Exchange Building.
25	Pas.	1	60	David Garvey	New York, N. Y.	304 One hundred and thirty-sixth Street.
26	Fsh.	1	12	Mike Wilson	Juneau, Alaska	Hoonah, Alaska.
27	Cod.	7	200	Gorton-Pew Fisheries Co., Ltd. (Mass.)	Gloucester, Mass.	327 Main Street.
28	Tow.	2	6 200	Edward E. Gillen Towing Co. (Wis.)	Milwaukee, Wis.	626 East Wisconsin Avenue.
29	Fsh.	7	50	L. Buschmann	Seattle, Wash.	419 First Avenue, South.
30	Tow.	4	200	Kahului R. R. Co. (Hawaii)	Honolulu, Hawaii	Kahului R. R. Co. Building, Kahului, Maui, Hawaii.
31	Fr't.	2	9	William Bertier	Baltimore, Md.	Pasadena, Md.
32	Fsh.	2	12	Lloyd W. Swope	Seattle, Wash.	504 Fifth Avenue.
33	Fsh.	3	30	Victor Johnson	Milwaukee, Wis.	R. F. 1, Ellison Bay, Wis.
34	Fsh.	1	12	Joseph Kisling	Seward, Alaska	Valdez, Alaska.
35	Fsh.	2	25	Northern Light Packing Co. (Alaska)	Juneau, Alaska	Cordova, Alaska.
36	Fsh.	2	15	Pacific American Fisheries (Del.)	Ketchikan, Alaska	South Bellingham, Wash.
37	Tow.	2	80	Ben H. Tingley	Seattle, Wash.	Box 331, Sedro Woolley, Wash.
38	Fsh.	1	60	Stephen Elde	Astoria, Oreg.	Skamokawa, Wash.
39	Msc.	1	30	Charles H. Marshall	Cambridge, Md.	14 Court Lane.
40	Msc.	1	35	William Preston Lore	Baltimore, Md.	Solomons, Md.
41	Pas.	1	15	W. A. Grow	San Francisco, Calif.	Crockett, Calif.
42	Fsh.	2	6 35	Wm. C. Ralston	Los Angeles, Calif.	1033 West M. Street, Wilmington, Calif.
43	Fsh.	2	35	O. E. Crockett	Newport News, Va.	Seaford, Va.
44	Fsh.	2	6 45	Red Salmon Canning Co. (Calif.)	San Francisco, Calif.	64 Pine Street.
45	Fr't.	4	75	Mrs. Margaret C. Carrigan	Baton Rouge, La.	Natchez, Miss.
46	Fr't.	2	150	Wm. Underwood Co. (Me.)	Jonesport, Me.	Watertown, N. Y.
47	Tow.	3	210	Elmer Jakeway	Seattle, Wash.	1107 Northlake Avenue.
48	Tow.	2	6 16	Love Construction & Engineering Co. (Mich.)	Grand Haven, Mich.	Muskegon, Mich.
49	Fsh.	1	6 20	Jimmie Marks	Juneau, Alaska	General Delivery.
50	Pas.	1	6 45	Fairbanks, Morse & Co. (Ill.)	Los Angeles, Calif.	2401 Santa Fe Avenue.
51	Fsh.	4	20	Henry L. Groesser	Grand Haven, Mich.	Frankfort, Mich.
52	Fsh.	1	20	John Van der Wel	Juneau, Alaska	2810 West Boston Street, Seattle, Wash.
53	Fsh.	22	100	Lillie Bell De Noyer	Beaufort, N. C.	
54	Fsh.	1	60	Uriah Garrish, jr.	do.	Ocracoke, N. C.
55	Fsh.	3	440	Alexander A. Tanos	New York, N. Y.	27 William Street.
56	Fsh.	3	6 40	J. W. Williams	San Diego, Calif.	1601 India Street.
57	Fsh.	1	32	David J. Strain	Philadelphia, Pa.	Mantua, N. J.
58	Pas.	2	6 35	J. W. Williams	San Diego, Calif.	1601 India Street.
59	Fr't.	1	20	Camille C. Barrios	New Orleans, La.	Lockport, La.
60	Fsh.	2	8	Dave Thomas	do.	Berwick, La.

Formerly Japanese ga. s.

a A I S.
b A-262.
c A-1604.

Formerly ga. s. G. Horton.

Formerly U. S. Navy S. C. 63.

Formerly Japanese ga. s. A-1.

Line No.	Official No.	Signal and radio-call letters	Rig	Name of vessel	Tonnage		Register dimensions			When built	Where built
					Gross	Net	Length	Breadth	Depth		
					Feet			Feet			
1	225359		Ol. s.	KINGS LANDING	96	65	75.3	19.1	6.0	1926	Nashville, Tenn.
2	210827		Ga. s.	¹ Kingsmill	56	38	77.1	15.5	6.4	1912	Lisabeula, Wash.
3	125614		Ol. s.	² Kingston	401	272	142.8	30.0	10.4	1877	Wilmington, Del.
4	211630		Ga. s.	³ Kipp	15	10	50.6	11.7	4.5	1913	Baltimore, Md.
5	161064		Ga. s.	Kirk Daugherty	23	14	66.8	18.6	4.9	1896	Pocomoke City, Md.
6	214524		Ga. s.	Kiseno	17	14	44.6	12.7	5.5	1916	Seattle, Wash.
7	214852		Ol. s.	Kiska	48	33	59.6	15.2	7.7	1917	Tacoma, Wash.
8	219913		Ga. s.	Kismet	14	10	43.4	16.0	4.5	1920	Bay Shore, N. Y.
9	222246		Ga. s.	Kitsap	7	6	29.9	8.7	4.1	1922	Bremerton, Wash.
10	224949		Ol. s.	Kitsap	526	358	158.9	48.1	13.7	1925	Houghton, Wash.
11	217376		Ol. s.	Kittle A	14	7	44.4	12.4	4.9	1917	San Pedro, Calif.
12	230226		Ga. s.	Kitty	8	5	34.2	9.9	3.4	1930	Juneau, Alaska
13	23382		Ga. s.	Kitty Belle	11	8	34.2	10.8	4.6	1934	South Bound Brook, N. J.
14	226661		Ga. s.	Kitty Marie	7	5	29.0	10.2	3.3	1927	Parkertown, N. J.
15	231922		Ga. s.	Kitty Watts	7	7	40.0	9.0	2.4	1932	Southport, N. C.
16	214874		Ga. s.	Kiva	67	43	78.5	17.0	6.8	1917	Sallsbury, Md.
17	215891		Ga. s.	Kiwanda	15	8	40.3	12.5	4.3	1917	Portland, Ore.
18	225107		Ga. w.	Kiwanis	23	23	64.9	13.9	2.0	1925	Clarington, Ohio
19	231993		Ol. s.	Klahowya	16	11	39.5	11.2	6.2	1932	Seattle, Wash.
20	210245		Ol. s.	Klatawa	23	16	50.2	15.8	4.8	1912	Shaw Island, Wash.
21	205982		Ga. s.	⁴ Klawack No. 4	16	11	44.7	11.9	4.9	1909	Ballard, Wash.
22	215108		Ga. s.	⁵ Klawack No. 5	19	15	43.6	12.7	5.4	1917	Seattle, Wash.
23	215082		Ga. s.	⁶ Klawack No. 7	19	15	43.1	13.5	5.1	1917	do.
24	206143		Ga. s.	Klick	9	6	38.3	10.2	2.9	1910	Astoria, Ore.
25	207762		Ga. s.	Klickitat	11	7	40.0	11.6	4.3	1910	Port Blakely, Wash.
26	215688		Ol. s.	⁷ Klickitat	9	6	37.4	11.7	3.5	1917	Astoria, Ore.
27	161110		Ga. s.	Klondike	10	6	37.6	13.2	3.2	1898	Patchogue, N. Y.
28	231325		Ol. s.	Klondike	33	22	55.2	17.5	5.8	1931	Brooklyn, N. Y.
29	233878		Ga. s.	Klondike II	14	10	44.0	31.0	4.6	1935	Rockaway Beach, L. I., N. Y.
30	213075		Ga. s.	Kloshe	21	20	36.2	11.1	3.8	1915	Olympia, Wash.
31	232539		Ga. s.	Knarf	13	9	39.4	11.1	5.2	1928	Garfield, N. J.
32	105279		Ga. s.	⁸ Knickerbocker	14	9	47.2	17.2	5.1	1873	Bayport, N. Y.
33	208332		Ga. s.	Kobuk	15	10	45.0	12.2	4.5	1911	Seattle, Wash.
34	211813		Ol. s.	Kodiak	58	39	70.4	17.8	7.6	1913	do.
35	222366		Ga. s.	Kodiak	16	11	41.0	13.3	5.2	1922	Kodiak, Alaska
36	225561		Ol. s.	Kodiak	49	33	62.1	16.1	7.8	1926	Tacoma, Wash.
37	209228		Ga. s.	Koggiung	16	6	46.0	11.0	4.4	1901	Alameda, Calif.
38	223859		Ga. s.	Konomoc	7	6	30.0	11.0	4.8	1924	Mystic, Conn.
39	204104		Ol. s.	Koos	10	7	39.2	8.8	3.6	1907	Marshfield, Ore.
40	224040		Ol. s.	Koos No. 2	13	9	49.7	12.8	3.7	1924	do.
41	228858		Ol. s.	⁹ KORMORANT	240	163	120.0	26.0	8.0	1929	Nashville, Tenn.
42	233038		Ga. s.	Korsair	7	6	27.6	9.0	4.0	1933	Seattle, Wash.
43	222044		Ol. s.	KOSMOS	46	31	64.5	17.0	5.0	1922	Nashville, Tenn.
44	225360		Ol. s.	KOSMOTAR	96	65	75.3	19.1	6.0	1925	do.
45	218060		Ga. s.	Krestan	15	14	38.4	12.0	5.2	1919	Johns Wood, Mich.
46	213043		Ga. s.	¹⁰ Kubach	17	11	44.6	12.4	5.3	1915	Los Angeles, Calif.
47	225059		Ga. s.	Kuhio	13	9	41.3	12.0	4.3	1925	San Francisco, Calif.
48	206646		Ga. s.	Kulu Queen	43	29	62.0	16.5	6.8	1912	Astoria, Ore.
49	209640		Ga. s.	¹¹ Kukak	27	18	52.3	15.8	6.0	1912	Dockton, Wash.
50	210940		Ga. s.	Kumtux	37	25	55.5	15.0	8.7	1913	Winslow, Wash.
51	222331		Ga. s.	Kumtux	7	5	31.8	9.4	4.1	1922	Stanwood, Wash.
52	232287		Ol. s.	KUTAWA	67	45	56.5	14.0	6.6	1929	Nashville, Tenn.
53	161140	WQCP	Ol. s.	KVICHAK	1,063	610	200.2	35.5	16.0	1900	Portland, Ore.
54	219985		Ga. s.	Kvik	13	12	32.7	11.7	4.0	1919	Remleys Point, S. C.
55	161031		Ga. s.	Kwasind	8	6	34.0	12.0	5.0	1892	Fall River, Mass.
56	208130		Ga. s.	Kwasind	10	9	35.1	11.2	4.6	1910	Wickford, R. I.
57	226300		Ga. w.	KY-ILL	89	69	64.6	36.1	3.0	1927	Paducah, Ky.

¹ Formerly ga. s. Virginia II.
² Formerly (a) St. p. Columbia.
³ Formerly (b) ol. s. New Rochelle.

⁴ Formerly ga. s. (a) Sparrow.
⁵ Formerly (b) Jackson.
⁶ Formerly ga. s. Mary P.

Line No.	Service	Crew	Horse-power	Name of owner	Home port	Address of owner
1	Tow.	4	240	Kosmos Towing Co. (Del.)	Wilmington, Del.	100 West Tenth Street.
2	Fsh.	6	175	Pacific American Fisheries (Del.)	Petersburg, Alaska	South Bellingham, Wash
3	Fer.	6	500	Rhinebeck and Kingston Ferry Co. (N. Y.)	New York, N. Y.	Kingston, N. Y.
4	Pas.	2	70	Mayor & City Council (Md.)	Baltimore, Md.	Port Norris, N. J.
5	Oys.	4	40	Hester E. Fagan	Philadelphia, Pa.	Port Norris, N. J.
6	Fsh.	2	30	Alaskan Glacier Sea Food Co. (Wash.)	Petersburg, Alaska	South Bellingham, Wash.
7	Fsh.	3	60	Northwestern Fisheries (Del.)	Seattle, Wash.	86 Maple Street, Bay Shore, N. Y.
8	Pas.	2	30	Bay Shore Boat Co. (N. Y.)	New York, N. Y.	1403 Park Avenue, Bremer- ton, Wash.
9	Fsh.	1	6	K. Wik	Seattle, Wash.	Canadian National Dock.
10	Pas.	9	600	Kitsap County Transportation Co. (Wash.)	do.	Box 212, San Pedro, Calif.
11	Pas.	3	b 50	Matt. J. Walsh	Los Angeles, Calif.	General delivery.
12	Fsh.	3	60	W. S. Howard	Juneau, Alaska	Waretown, N. J.
13	Pas.	1	200	Kathryn A. Jones	Philadelphia, Pa.	Beach Haven, N. J.
14	Pas.	1	24	Jerry Sprague	do.	Southport, N. C.
15	Frt.	1	88	Anson Lewis	Wilmington, N. C.	Maison Blanche Building.
16	Pit.	6	140	Associated Branch Pilots	New Orleans, La.	39 South Fourth Street.
17	Fsh.	1	30	Nils Rong	Marshfield, Oreg.	Box 35, Fly, Ohio.
18	Fer.	9	175	Sistersville Ferry Co. (W. Va.)	Pittsburgh, Pa.	Route 11, Box 464.
19	Fsh.	1	20	Mrs. Floy Hodge	Seattle, Wash.	Anacortes, Wash.
20	Tow.	3	90	Gilkey Bros. Towing Co. (Wash.)	do.	88 Hamlin Street.
21	Fsh.	2	35	Libby, McNeill & Libby (Me.)	do.	Klawack, Alaska.
22	Fsh.	1	35	James Peratovich	Wrangell, Alaska	88 Hamlin Street.
23	Fsh.	2	30	Libby, McNeill & Libby (Me.)	Seattle, Wash.	Pittcock Building.
24	Frt.	2	20	Crown Willamette Paper Co. (Del.)	Portland, Oreg.	Mount Vernon, Wash.
25	Tow.	2	75	Puget Sound & Baker River Ry. Co. (Wash.)	Seattle, Wash.	Oakland, Calif.
26	Tow.	2	45	Hydraulic Dredging Co. (Del.)	San Francisco, Calif.	532 Beach One hundred and twenty-ninth Street, Belle Harbor, L. I., N. Y.
27	Pas.	1	12	Bert Hilbert	New York, N. Y.	12 Fir Place, New Rochelle, N. Y.
28	Pas.	2	100	Jons Petter Persson	do.	532 Beach One Hundred and Twenty-ninth Street, L. I., N. Y.
29	Pas.	1	100	Bert Hilbert, jr.	do.	196 Garfield Street, Passaic, N. J.
30	Msc.	1	20	Gregory J. Hildebrand	Petersburg, Alaska	17 Battery Place.
31	Pas.	2	150	Alexander Slaff	New York, N. Y.	Deering, Alaska.
32	Pas.	2	70	South Shore Navigation Co. (N. Y.)	do.	421 North Sixty - second Street.
33	Tow.	3	50	Boris Magida	Nome, Alaska	Kodiak, Alaska.
34	Fsh.	13	110	L. C. Campbell	Seattle, Wash.	2212 Pacific Avenue, Everett, Wash.
35	Fsh.	3	65	W. J. Erskine	Seward, Alaska	South Bellingham, Wash.
36	Fsh.	8	80	Northwestern Herring Co. (Wash.)	Tacoma, Wash.	260 Pequot Avenue.
37	Fsh.	3	55	Northwestern Fisheries (Del.)	Seattle, Wash.	1501 Seventh Street, Oregon City, Oreg.
38	Wat.	1	16	Silas M. Marsters	New London, Conn.	Route 1, Box 32.
39	Msc.	1	40	John Scott	Marshfield, Oreg.	100 West Tenth Street.
40	Tow.	1	60	Louis Knutson	do.	1817 Twenty-ninth Avenue, West.
41	Tow.	10	720	Kosmos Towing Co. (Del.)	Wilmington, Del.	100 West Tenth Street.
42	Msc.	1	20	C. R. Hooper	Seattle, Wash.	100 West Tenth Street.
43	Tow.	2	180	Kosmos Towing Co. (Del.)	Wilmington, Del.	Do.
44	Tow.	4	240	do.	do.	Whitehall, Mich.
45	Pas.	1	45	Ira J. Lyons	Grand Haven, Mich.	24 Riva Alta Canal, Long Beach, Calif.
46	Fsh.	1	b 65	Frank J. Berberich	Los Angeles, Calif.	Hilo, Hawaii.
47	Tow.	3	40	Walakea Mill Co. (T. H.)	Honolulu, Hawaii	419 First Avenue South.
48	Fsh.	3	75	Deep Sea Salmon Co. (Wash.)	Seattle, Wash.	2920 South C Street, Tacoma, Wash.
49	Fsh.	8	45	Elmer E. Hemrich	do.	461 Market Street, San Fran- cisco, Calif.
50	Tow.	3	110	Charles R. McCormick Lumber Co. (Del.)	do.	Route No. 2.
51	Fsh.	1	18	R. L. Riffe	Bellingham, Wash.	100 West Tenth Street.
52	Tow.	3	180	Kosmos Towing Co. (Del.)	Wilmington, Del.	111 California Street.
53	Fsh.	23	b 1,000	Alaska Packers Association (Calif.)	San Francisco, Calif.	Wando, S. C.
54	Frt.	2	24	Robert H. Lucas	Charleston, S. C.	1355 East Ninety-first Street (B).
55	Fsh.	1	40	Denmon Bevis	New York, N. Y.	421 Seaview Avenue.
56	Fsh.	2	16	Charles H. Rowland	Bridgeport, Conn.	Charleston, Mo.
57	Fer.	4	25	George Muscavally	St. Louis, Mo.	

¹ Formerly ga. s. The Rival.

² Formerly ga. s. New Roccello.

³ Formerly ol. s. Lloyd B.

⁴ Formerly ga. s. Alfred C. Harmer.

⁵ Formerly ol. s. W. W. Fischer.

⁶ Formerly ga. s. Vantuna

⁷ Formerly ga. s. ^a Kanaka Boy.
^b Ocolot.

Line No.	Official No.	Signal and radio-call letters	Rig	Name of vessel	Tonnage		Register dimensions			When built	Where built
					Gross	Net	Length	Breadth	Depth		
1	232285		Ga. s.	Kymalore	9	7	32.3	10.6	3.4	1933	Crystal River, Fla.
2	230518		Ga. s.	L. I.	14	11	39.8	12.2	5.0	1931	Patchogue, N. Y.
3	225066		Ga. s.	L. C. D.	8	5	38.5	11.3	2.8	1924	Chauvin, La.
4	226339		Ol. s.	L. O. F.	15	10	37.6	11.5	5.8	1927	Seattle, Wash.
5	231039		Ga. s.	L. F. B.	8	5	30.3	7.9	5.5	1931	Brooklyn, N. Y.
6	224887		Ga. s.	L. R. C.	9	5	35.3	10.8	2.6	1925	Chauvin, La.
7	229699	KLGH	El. s.	L. T. C. No. 1 (steel)	548	321	194.5	32.1	11.2	1930	Quincy, Mass.
8	229771	KLGI	El. s.	L. T. C. No. 2 (steel)	548	321	194.5	32.1	11.2	1930	do.
9	229926	KLGI	El. s.	L. T. C. No. 3 (steel)	548	321	194.5	32.1	11.2	1930	do.
10	222263		Ga. s.	L. and W.	15	10	38.0	11.6	4.4	1922	Ellamar, Alaska.
11	215640		Ol. s.	L. Goldman	28	19	54.5	18.8	4.4	1917	Biloxi, Miss.
12	224366		Ga. s.	L. A. H. D. No. 8.	12	8	44.8	12.5	5.0	1924	Los Angeles, Calif.
13	225138		Ga. s.	L. A. City No. 2	106	74	93.9	19.0	8.7	1925	do.
14	227187		Ga. s.	L. A. City No. 3	12	8	38.4	10.2	4.9	1928	do.
15	141773		Ga. s.	L. A. Jeffrey	30	26	59.0	19.0	5.3	1902	Bay Shore, N. Y.
16	225179		Ga. w.	L. A. Raiké	35	13	60.0	13.9	1.9	1925	Point Pleasant, W. Va.
17	229250		Ga. s.	L. B. Travis	25	11	47.4	15.4	5.2	1929	Bena, Va.
18	226103		Ol. s.	L. D. Wescoat	16	11	47.0	13.3	4.8	1926	Delanco, N. J.
19	206028		Ga. s.	L. E. Yates	37	17	62.8	20.4	5.2	1909	Greenwich, N. J.
20	141771		Ga. s.	L. F. Terry	14	13	41.5	15.5	3.7	1902	Patchogue, N. Y.
21	141230		Ga. s.	L. H. Wilson	10	7	52.0	13.0	3.5	1892	Ortolo, Md.
22	140372		Ga. s.	L. J. Dayton	12	8	36.4	14.4	4.2	1879	Port Jefferson, N. Y.
23	230901		Ol. s.	L. P. HOSFORD	680	529	145.2	30.7	10.7	1931	Portland, Oreg.
24	231846		Ga. s.	L. R. Blades	7	5	39.2	10.5	3.3	1932	Crisfield, Md.
25	141413		Ga. s.	L. R. Hand	17	12	42.0	15.0	4.7	1896	Patchogue, N. Y.
26	141774		Ga. s.	L. R. Hand	14	12	48.6	16.0	4.0	1901	Bridgeport, Conn.
27	226057		Ol. s.	L. R. Hisey	39	26	59.6	14.0	6.2	1926	Fort Myers, Fla.
28	226198		Ga. s.	L. R. Smith	15	10	51.1	13.2	4.2	1926	Susan, Va.
29	223732		Ga. w.	L. S. Robert	24	15	64.3	16.4	2.9	1924	Running Water, S. Dak.
30	221634		Ga. s.	L. and R. Forsythe	9	6	30.2	10.6	3.0	1921	Tacoma, Wash.
31	203420		Ga. s.	La Bondozia	10	6	35.5	10.9	3.5	1906	Ballard, Wash.
32	140594		Ga. s.	La Corse	7	5	34.0	13.8	3.2	1882	Lake Charles, La.
33	230937		Ga. s.	La France	15	10	41.7	11.0	4.7		Unknown
34	231308		Ga. w.	La Grace	6	5	44.2	9.2	2.0	1921	Stanton, N. Dak.
35	203191		Ga. s.	La Mascotte IV	61	41	102.0	13.4	5.6	1906	New York, N. Y.
36	215578	KLGI	Ol. s.	La Merced	2,146	1,938	232.0	42.6	26.6	1917	Benicia, Calif.
37	210703		Ga. s.	La Ola	19	13	41.0	11.9	5.2	1912	Sausalito, Calif.
38	205974		Ol. s.	La Paloma	40	14	68.3	17.7	7.8	1909	Seattle, Wash.
39	231748		Ga. s.	La Paloma	15	12	39.4	11.4	4.6	1932	Portland, Oreg.
40	209915		Ga. s.	La Salle	13	9	38.7	10.0	4.9	1912	Racine, Wis.
41	226921		Ol. s.	La Totche	46	31	60.6	15.8	7.4	1926	Gig Harbor, Wash.
42	227090		Ga. w.	La Verne	17	14	45.0	9.0	1.8	1927	Poca, W. Va.
43	232776		Ol. w.	Lackawanna	41	41	62.0	16.0	3.0	1933	Madison, Ind.
44	202885		Ga. s.	Laconia	15	8	42.8	13.0	6.2	1906	Bremen, Me.
45	213925		Ga. s.	Ladona	9	8	34.2	8.6	4.0	1913	Burton, Wash.
46	214077		Ga. s.	Laddle	35	30	56.3	14.9	6.4	1916	Tacoma, Wash.
47	211930		Ga. s.	Lady Alden	31	27	49.0	15.1	4.8	1914	Key West, Fla.
48	206474		Ga. s.	Lady Alyce	10	8	41.5	10.0	3.4	1909	Poulsbo, Wash.
49	141491		Ga. s.	Lady Eldridge	9	6	31.4	12.2	3.9	1897	Atlantic City, N. J.
50	201116		Ga. s.	Lady Emma	14	12	37.8	14.1	5.1	1897	New York, N. Y.
51	223844		Ga. s.	Lady Evelyn III	14	11	34.0	11.5	5.6	1910	Pawtucket, R. I.
52	218494		Ga. s.	Lady Fair	14	10	50.0	12.0	4.7	1919	Brooklyn, N. Y.
53	214681		Ga. s.	Lady Fish	115	107	71.9	20.0	4.3	1916	Marco, Fla.
54	200529		Ga. s.	Lady Florence	8	7	33.0	13.1	3.3	1903	Mandeville, La.
55	201717		Ga. s.	Lady Grace	9	9	40.0	8.4	3.9	1905	Clinton, Iowa.
56	209767		Ga. s.	Lady Grace	9	6	32.8	9.6	3.4	1905	Two Rivers, Wis.
57	222714		Ga. s.	Lady Grace	16	6	47.4	12.6	4.5	1923	Valparaiso, Fla.

¹ Formerly ol. s. Delanco.

² Formerly ol. s. W. B. Lamb.

³ Formerly ga. y. La Mascotte III.

Line No.	Service	Crew	Horsepower	Name of owner	Home port	Address of owner
1	Pas.	1	44	Kymalore Gulf Cruiser (Fla.)	Tampa, Fla.	Crystal River, Fla.
2	Fsh.	6	b 40	John Griek	New York, N. Y.	West Bayville, N. Y.
3	Fsh.	2	18	Chauvin Bros.	New Orleans, La.	Chauvin, La.
4	Fsh.	2	24	Conner Cooperative Fishermen (Wash.)	Seattle, Wash.	La Conner, Wash.
5	Pas.	1	110	Wolfgang F. Becker	New York, N. Y.	35 Klendville, Old Mill (B).
6	Fsh.	2	20	Geo. A. Chauvin	New Orleans, La.	Chauvin, La.
7	Tnk.	6	500	Lake Tankers Corporation (Del.)	Wilmington, Del.	37 Broad Street, New York, N. Y.
8	Tnk.	8	500	do.	do.	Do.
9	Tnk.	8	500	do.	do.	7 West Tenth Street.
10	Msc.	1	30	John E. Liljegren	Seward, Alaska	Valdez, Story Island, Alaska.
11	Oys.	5	24	Bernard Taltavull	Gulfport, Miss.	737 East Beach, Biloxi, Miss.
12	Tow.	2	60	City of Los Angeles (Calif.)	Los Angeles, Calif.	City Hall.
13	Frb.	13	900	do.	do.	Do.
14	Frb.	4	250	do.	do.	Do.
15	Fsh.	10	50	Henry Hilton	Philadelphia, Pa.	Drexel Avenue, Atlantic City, N. J.
16	Tow.	2	32	Portsmouth Sand & Gravel Co. (Ohio)	Cincinnati, Ohio.	Foot Third Street, Portsmouth, Ohio.
17	Fsh.	3	50	W. S. Travis	Cape Charles, Va.	
18	Tow.	1	100	Albert C. Wescoat	Philadelphia, Pa.	423 North Massachusetts Avenue, Atlantic City, N. J.
19	Oys.	6	36	George C. Yates	do.	Port Norris, N. J.
20	Fsh.	4	20	Modern Oyster Co. (N. Y.)	New York, N. Y.	Greenport, N. Y.
21	Frt.	2	12	Wm. A. Selpp	Annapolis, Md.	Solomons, Md.
22	Frt.	1	16	Arthur Lindland	Perth Amboy, N. J.	84 South Street, Atlantic Highlands, N. J.
23	Pas.	1	b 50	Harkins Transportation Co. (Oreg.)	Portland, Oreg.	Foot Broadway.
24	Msc.	1	7	L. J. Gladding	Crisfield, Md.	Mearsville, Va.
25	Fsh.	2	40	Kittel Thorstensen	Perth Amboy, N. J.	37 South Avenue, Atlantic Highlands, N. J.
26	Oys.	4	20	South Ferry Oyster Co. (N. Y.)	New York, N. Y.	236 Water Street.
27	Tow.	3	120	Belcher Towing Co. (Fla.)	Miami, Fla.	1217 Biscayne Boulevard.
28	Fsh.	4	35	Walter Armistead	Newport News, Va.	Peary, Va.
29	Fer.	1	35	John B. Fitch	Pembina, N. Dak.	Running Water, S. Dak.
30	Frt.	1	6	Charles H. Smith	Tacoma, Wash.	General Delivery, Hadlock, Wash.
31	Fsh.	5	16	G. L. Wakeman (Trustee)	Seattle, Wash.	c/o Bank of California.
32	Msc.	2	15	Agee Morgan	Lake Charles, La.	Pecan Island, La.
33	Fer.	1	60	Martha Gillham	Port Huron, Mich.	13009 Filbert Street, Detroit, Mich.
34	Fer.	1	35	W. V. Jacobson	Pembina, N. Dak.	Stanton, N. Dak.
35	Frt.	3	720	Charles J. Johnson	New York, N. Y.	1406 Avenue U (B).
36	Fsh.	60	b 320	Alaska Southern Packing Co. (Alaska)	Juneau, Alaska	Insurance Building, Seattle, Wash.
37	Pas.	1	30	Geo. C. Pardee	San Francisco, Calif.	672 Eleventh Street, Oakland, Calif.
38	Fsh.	10	100	W. C. Hurley	Seattle, Wash.	441 Smith Street.
39	Fsh.	2	20	R. H. Field	Portland, Oreg.	407 East Fiftieth Street North.
40	Pas.	3	40	Frederick F. Waters	Bridgeport, Conn.	Box 122, South Norwalk, Conn.
41	Fsh.	8	60	Matt Vodanovich	Tacoma, Wash.	2116 North Twenty-ninth Street.
42	Tow.	1	20	A. S. Morgan	Pittsburgh, Pa.	Winfield, W. Va.
43	Tow.	3	100	O. F. Shearer	Louisville, Ky.	Winchester, Ky.
44	Cod.	4	14	Carl B. Witham	Portland, Me.	2 Neal Court.
45	Fer.	1	25	Arthur Seaforth	Seattle, Wash.	Suquamish, Wash.
46	Fsh.	6	50	Pacific American Fisheries (Del.)	Petersburg, Alaska	South Bellingham, Wash.
47	Fsh.	5	40	E. E. Saunders & Co. (Fla.)	Pensacola, Fla.	813 South Palafox Street.
48	Fsh.	1	14	R. P. Schneider	Seattle, Wash.	2521 Norton Avenue, Everett, Wash.
49	Pas.	1	24	Manuel Pineiro	New York, N. Y.	Wreck Lead, Island Park, L. I., N. Y.
50	Pas.	2	30	Frank Kraemer	do.	110 Fifteenth Avenue, College Point, N. Y.
51	Fsh.	2	48	Frank A. Matthews	do.	Clason Point, N. Y.
52	Pas.	2	24	Lavinia B. Carroll	do.	Eightieth Street and North River.
53	Frt.	5	120	L. R. Brown	Jacksonville, Fla.	Foot Newman Street.
54	Fsh.	2	15	Julius Patronas	Mobile, Ala.	Dauphin Island, Ala.
55	Pas.	1	20	William Sala	St. Paul, Minn.	Winona, Minn.
56	Fsh.	3	b 18	Howard Spencer	Port Huron, Mich.	Oscoda, Mich.
57	Fsh.	6	32	Panama Fish Co. (Fla.)	Pensacola, Fla.	Panama City, Fla.

* Formerly Ga. y. Sterling.

* Formerly ga. s. Ora.

Line No.	Official No.	Signal and radio-call letters	Rig	Name of vessel	Tonnage		Register dimensions			When built	Where built
					Gross	Net	Length	Breadth	Depth		
					Feet						
1	223753		Ga. s.	Lady Helen	20	18	44.1	15.2	4.8	1924	Dorchester, N. J.
2	211228		Ga. s.	Lady Hilda II	14	9	47.3	14.2	5.8	1913	New York, N. Y.
3	219020		Ga. s.	Lady Jane	17	16	43.6	10.0	3.9	1907	Oshkosh, Wis.
4	224901		Ol. s.	Lady Jane	56	38	63.5	16.0	7.9	1925	Seattle, Wash.
5	232448		Ga. s.	Lady Kay	9	6	33.4	10.5	4.0	1933	Rahway, N. J.
6	231589		Ga. s.	Lady Lancaster	8	5	39.7	10.3	3.7	1932	Oxford, Md.
7	229859		Ga. s.	Lady Luck	12	11	36.7	10.8	5.1	1929	Port Clinton, Ohio
8	233404		Ol. s.	Lady Mae	20	13	40.8	11.9	6.0	1934	Metlakatla, Alaska
9	231287		Ol. s.	Lady Marie	11	7	32.0	9.5	3.2	1931	Sturgeon Bay, Wis.
10	233464		Ga. s.	Lady Mary	10	7	35.5	10.4	3.0	1931	Sebeaang, Mich.
11	141755		Ga. s.	Lady May	19	11	48.0	16.0	3.6	1901	Keeler, Va.
12	226124		Ol. s.	Lady Pilot	32	15	57.2	14.3	5.7	1926	Pasadena, Tex.
13	224242		Ga. s.	Lady Vern	9	8	31.9	9.2	2.1	1923	Chauvin, La.
14	232187		Ga. s.	Laeso	7	5	30.0	9.0	3.4	1924	Sitka, Alaska
15	141848		Ga. s.	Lafayette	30	12	61.0	17.2	7.0	1903	Gloucester, Mass.
16	230410		Ol. s.	Lafond	24	16	38.5	12.3	5.0	1929	Sturgeon Bay, Wis.
17	212474		Ol. s.	Lagoda	26	16	56.2	19.5	4.0	1914	Biloxi, Miss.
18	211586		Ga. s.	Lagonia	11	7	44.3	11.7	4.4	1913	Poquoson, Va.
19	210995		Ol. s.	Laida	58	39	64.5	16.0	7.1	1913	Seattle, Wash.
20	223425		Ol. s.	Lake Dexter	244	221	93.0	22.4	6.8	1923	Palatka, Fla.
21	233976		Ol. s.	Lake George	238	162	99.6	22.2	8.4	1915	Baltimore, Md.
22	216716	KVUA	Ol. s.	LAKE ORMOC	2,380	1,429	250.5	43.8	22.2	1918	Wyandotte, Mich.
23	218914	KVAA	Ol. s.	LAKE OSWEYA	2,398	1,461	250.5	43.8	22.2	1918	Saginaw, Mich.
24	222127		Ol. s.	Lakeside III	13	11	54.9	14.1	2.2	1922	Sandusky, Ohio
25	226588		El. s.	LAKE TAHOE	2,468	1,604	242.5	46.2	17.3	1927	Oakland, Calif.
26	208184		Ga. s.	Lakeview	11	6	37.0	9.2	8.9	1910	Beaumont, Tex.
27	211643		Ga. s.	Lakme	6	6	27.2	7.8	3.2	1903	West De Pere, Wis.
28	233373	WJFI	Ga. s.	Laksco II	46	31	71.9	13.7	7.0	1924	Camden, N. J.
29	141078		Ol. s.	Lamberts Point	10	6	44.4	0.8	3.0	1867	Philadelphia, Pa.
30	227631		Ol. s.	Lanai	35	16	46.2	14.5	8.4	1928	Honolulu, T. H.
31	216580	KLGL	Ol. s.	Lancaster	143	34	109.4	19.9	8.4	1918	Weems, Va.
32	219727		Ga. s.	Lancaster	18	9	45.6	15.3	4.1	1920	Palmer, Va.
33	214689		Ol. s.	Lancing	20	16	45.1	13.0	6.2	1917	Seattle, Wash.
34	228801		Ga. s.	Landego	9	6	30.8	10.3	5.1	1920	Gig Harbor, Wash.
35	230413		Ol. s.	Lane	19	13	41.6	12.1	6.0	1930	Seattle, Wash.
36	232315		Ga. s.	Lang	7	5	28.6	9.3	4.4	1923	Everett, Wash.
37	233323		Ga. s.	Langosta	12	8	33.7	9.0	5.6	1925	Jacksonville, Fla.
38	226345	WJDQ	Ol. s.	Lanikai	209	70	87.0	25.0	9.0	1914	East Oakland, Calif.
39	81760		Ga. s.	Lap Wing	18	12	43.4	11.6	4.5	1901	Beverly, Mass.
40	141709		Ol. s.	Lapwing	34	23	63.2	15.0	6.3	1901	Mobile, Ala.
41	107156		Ga. s.	Larchmont	8	5	30.9	11.4	4.5	1892	South Norwalk, Conn.
42	233087		Ga. s.	Largo	9	6	32.0	9.9	4.0	1933	Miami, Fla.
43	201453		Ga. s.	Lark	13	9	54.2	14.9	3.7	1904	Bon Secour, Ala.
44	204573		Ol. s.	Lark	14	10	44.5	12.2	3.9	1907	Docketon, Wash.
45	210014		Ga. s.	Lark	13	9	38.6	9.5	4.2	1910	Chicago, Ill.
46	214895		Ga. s.	Lark	23	12	51.1	14.8	5.6	1917	Oakland, Calif.
47	222565		Ol. s.	Lark	148	121	115.5	25.4	10.7	1922	Newcastle, Me.
48	228272		Ga. s.	Lark	13	9	43.1	10.6	4.9	1929	Sausalito, Calif.
49	229212		Ol. s.	Lark	10	7	29.6	9.0	4.0	1929	Manitowoc, Wis.
50	231283		Ga. s.	Lark	14	12	44.6	10.7	4.9	1931	Long Beach, Calif.
51	231453		Ga. s.	Lark	10	7	36.0	12.7	3.3	1932	Kelso, Wash.
52	225522		Ol. s.	Larkin No. 6	100	71	63.4	24.0	6.7	1926	Antioch, Calif.
53	233569		Ga. s.	Larry Jr.	48	19	71.1	13.6	7.5	1925	Jacksonville, Fla.
54	218935		Ga. s.	Larussie	12	8	40.0	12.3	2.7	1911	Cut Off, La.
55	203895		Ga. s.	Lasca	9	7	33.2	12.0	5.0	1907	West Mystic, Conn.
56	208925		Ga. s.	Laska II	13	9	38.0	10.4	4.1	1911	Seattle, Wash.
57	215888	KLGM	Ga. s.	Lassen	717	443	170.2	39.9	12.4	1917	Houquiam, Wash.
58	230287		Ga. s.	Lasseghn	19	8	51.0	12.2	5.7	1930	Jonesport, Me.
59	211415		Ga. s.	Latella	5	5	24.0	12.0	3.5	1903	Wareham, Mass.

1 Formerly (a st. s. Palatka.
 (b) ol. s. Jean.
 2 Formerly U. S. Light House ol. s. Laurel.
 3 Formerly U. S. C. G. ga. s. CG-231.

4 Formerly U. S. C. & G. S. Sagadahoc.
 5 Formerly U. S. C. G. ga. s. CG-2345.
 6 Formerly ol. s. Hermes.
 7 Formerly ga. s. Winona.

Motor Vessels

415

Line No.	Service	Crew	Horse-power	Name of owner	Home port	Address of owner
1	Pas.	1	50	James E. Moore.....	New York, N. Y.	313 Nassau Avenue, Freeport, L. I., N. Y.
2	Pas.	2	37	Charles Petrie.....do.....	24-45 Twenty-third Street, Astoria, N. Y.
3	Pas.	2	20	Max G. Klitzke.....	Milwaukee, Wis.	807 West Oklahoma Street, Appleton, Wis.
4	Fsh.	5	90	San Juan Fishing & Packing Co. (Wash.).....	Seward, Alaska.....	Foot Stacy Street, Seattle, Wash.
5	Fsh.	1	60	John W. Burden.....	Perth Amboy, N. J.	9 Nicholas Place, Rahway, N. J.
6	Fsh.	2	23	Clarence F. Cox.....	Cambridge, Md.	Oxford, Md.
7	Pas.	1	125	Harry Colyer.....	Philadelphia, Pa.	Barnegat, N. J.
8	Fsh.	4	45	Edward H. Leask.....	Ketchikan, Alaska	Metlakatla, Alaska.
9	Fsh.	3	b 20	Louis Johnson.....	Milwaukee, Wis.	Sawyer, Wis.
10	Frt.	1	b 150	Wallace Stone Co. (Mich.).....	Port Huron, Mich.	Bay Port, Mich.
11	Frt.	1	40	Ralph Waples.....	Newport News, Va.	National Soldiers Home.
12	Tow.	12	150	Horton & Horton (Tex.).....	Houston, Tex.	3201 McKinney Avenue.
13	Mso.	2	15	Wilfred King.....	New Orleans, La.	Box 701, Houma, La.
14	Fsh.	1	12	G. E. Banvard.....	Sitka, Alaska	
15	Fsh.	8	38	Verna May.....	Pensacola, Fla.	Dothan, Ala.
16	Fsh.	3	b 45	George Lafond.....	Milwaukee, Wis.	Algoma, Wis.
17	Oys.	5	24	Angelina Skrmetta.....	Gulfport, Miss.	1023 East Beach Street, Biloxi, Miss.
18	Frt.	1	25	W. E. Parks.....	Crisfield, Md.	52 Maryland Avenue.
19	Fsh.	4	135	Northwestern Fisheries (Del.).....	Seattle, Wash.	South Bellingham, Wash.
20	Frt.	6	250	St. Johns River Line Co. (Del.).....	Jacksonville, Fla.	Foot Ocean Street.
21	Frt.	5	175do.....do.....	Do.
22	Frt.†	27	1,000	Ford Motor Co. (Del.).....	Detroit, Mich.	Highland Park, Mich.
23	Frt.	27	1,200do.....do.....	Do.
24	Pas.	1	50	Worthy R. Brown & Son (Ohio).....	Sandusky, Ohio.	Lakeside, Ohio.
25	Fer.	14	b 1,800	Southern Pacific Golden Gate Ferries (Calif.).....	San Francisco, Calif.	65 Market Street.
26	Tow.	1	28	Gulf Refining Co. (Tex.).....	Port Arthur, Tex.	Gulf Office Building.
27	Fsh.	2	b 12	Walter Duckart.....	Milwaukee, Wis.	Ellison Bay, Wis.
28	Msc.	6	400	Lake Submarine Salvage Corporation (Nev.).....	Bridgeport, Conn.	31 Broad Street, Milford, Conn.
29	Tow.	2	80	M. G. Brown Co. (N. C.).....	Elizabeth City, N. C.	Edenton, N. C.
30	Tow.	1	120	Inter-Island Steam Navigation Co. (Hawaii).....	Honolulu, Hawaii.	Corner Fort and Merchant Streets.
31	Fsh.	23	b 100	J. Howard Smith.....	New York, N. Y.	19 Rector Street.
32	Frt.	2	40	George W. Bunch.....	Newport News, Va.	Route 1, Box 264, Hampton, Va.
33	Fsh.	3	44	Olaf Sjurson.....	Petersburg, Alaska	Petersburg, Alaska.
34	Fsh.	1	18	Richard E. Bowle.....	Tacoma, Wash.	Vaughn, Wash.
35	Fsh.	4	30	Rasmus Kvinge.....	Seattle, Wash.	417 Minor Avenue North.
36	Fsh.	1	12	Ernest Nelson.....	Wrangell, Alaska	
37	Pas.	1	180	S. J. Williamson.....	Miami, Fla.	2241 Southwest Eleventh Street.
38	Fsh.	8	150	Northrop H. Castle.....	Honolulu, Hawaii.	3089 Pacific Heights Road.
39	Pas.	1	50	Fred B. Hayes.....	Bar Harbor, Me.	
40	Tow.	7	230	F. M. Hendry.....	Tampa, Fla.	Harrison and Lozano Streets.
41	Msc.	3	15	Trimount Dredging Co. (Mass.).....	Boston, Mass.	10 State Street.
42	Pas.	1	120	Club Transportation Service (Fla.).....	Miami, Fla.	c/o Miami Biltmore Hotel, Coral Gables, Fla.
43	Fer.	2	40	W. H. Wesley, jr.....	Pensacola, Fla.	Point Washington, Fla.
44	Fsh.	2	45	T. J. Lewiston.....	Seattle, Wash.	8023 Strand Avenue.
45	Pas.	1	24	Winfield S. Bosley.....	Chicago, Ill.	10940 South Wabash Avenue.
46	Fsh.	1	80	Alaska Packers Association (Calif.).....	Juneau, Alaska.....	111 California Street, San Francisco, Calif.
47	Cod	27	230	O'Hara Vessels (Mass.).....	Boston, Mass.	22 Fish Pier, South Boston, Mass.
48	Pas.	1	b 100	The Harbor Tug & Barge Co. (Calif.).....	San Francisco, Calif.	Pier 14.
49	Fsh.	3	b 20	Charles Seeman.....	Milwaukee, Wis.	Kewaunee, Wis.
50	Pas.	2	175	De Lux Water Taxi Co. (Calif.).....	Los Angeles, Calif.	1781 Water Street, Long Beach, Calif.
51	Tow.	1	40	O. J. Cullom.....	Portland, Oreg.	701 South Pacific Avenue, Kelso, Wash.
52	Frt.	2	b 75	Freighters (Calif.).....	San Francisco, Calif.	Pier 5.
53	Pas.	1	400	R. D. Cantwell.....	Houston, Tex.	4510 Gibson Street.
54	Fsh.	2	30	Gracien Cheramie.....	New Orleans, La.	Cutt Off, La.
55	Fsh.	2	17	Ruth L. Brownell.....	Newport, R. I.	17 Mary Street.
56	Fsh.	1	16	Ingebright Johnson.....	Petersburg, Alaska	
57	Frt.	22	b 700	W. T. Cleverden.....	San Francisco, Calif.	1 Drumm Street.
58	Fsh.	4	600	Manuel Lewis.....	New Bedford, Mass.	53 Ocean Street.
59	Frt.	1	10	Harry C. Mortimer.....	Provincetown, Mass.	Barnstable, Mass.

^a Formerly ga. s. A. M. Low.
^b Formerly ga. s. Pausch Bros. 1.

⁹ Formerly ga. s. Willie R.
¹⁰ Formerly U. S. C. G. ga. s. *CG-246.

Line No.	Official No.	Signal and radio-call letters	Rig	Name of vessel	Tonnage		Register dimensions			When built	Where built
					Gross	Net	Length	Breadth	Depth		
					Feet			Feet			
1	215775		Ga. s.	Laughing Water	9	8	29.6	8.0	3.7	1908	Ellison Bay, Wis.
2	218758		Ga. s.	LAUNDRY BOY	8	5	32.7	7.7	3.5	1916	Buffalo, N. Y.
3	210322		Ga. s.	Laura	15	10	44.6	11.5	4.9	1912	Baltimore, Md.
4	211382		Ga. s.	Laura	15	10	44.0	13.9	4.8	1913	Sausalito, Calif.
5	218613		Ga. s.	Laura	12	8	47.4	12.8	4.9	1919	Nahcotta, Wash.
6	224837		Ga. s.	Laura	8	5	32.3	10.4	2.7	1925	Vicksburg, Miss.
7	226357		Ga. s.	Laura	31	12	60.0	18.0	4.5	1927	Falmouth, Me.
8	227751		Ga. s.	Laura	7	6	28.0	11.8	3.9	1926	Bayhead, N. J.
9	140532		Ga. s.	Laura B	10	9	34.8	14.0	4.0	1882	Patchogue, N. Y.
10	231792		Ga. s.	Laura B	11	9	36.1	11.1	4.2	1932	Dorchester, N. J.
11	226903		Ga. s.	Laura D	9	6	31.2	9.1	2.3	1927	Atlantia, N. C.
12	229247		Ga. s.	Laura F	8	6	38.5	10.0	2.4	1922	do.
13	227042		Ol. w.	Laura H	40	40	65.0	16.0	3.3	1927	Kelithsburg, Ill.
14	207379		Ga. s.	Laura R	30	20	49.3	17.6	5.4	1910	Port Jefferson, N. Y.
15	225152		Ol. s.	Laura V	13	9	38.0	12.1	5.9	1925	West Haven, Conn.
16	221016		Ol. s.	Laura Goulart	143	73	107.2	25.1	11.2	1921	Essex, Mass.
17	233299		Ga. s.	Laura Lee	7	5	38.8	10.3	3.3	1934	Glass, Va.
18	140456		Ga. s.	Laura May	12	12	42.4	16.0	3.8	1881	Patchogue, N. Y.
19	141246		Ga. s.	Laura M. Buckson	28	10	55.4	19.2	5.5	1892	Greenwich, N. J.
20	226358		Ga. s.	Laura M. Wilde	53	29	71.0	21.8	6.1	1927	Dorchester, N. J.
21	223837		Ga. w.	Laure N. II	84	53	81.7	20.3	3.9	1924	Lockport, La.
22	141134		Ga. s.	Laurel	51	35	72.7	19.0	5.0	1891	Tottenville, N. Y.
23	204166		Ga. s.	Laurel	14	9	54.4	13.3	3.9	1907	Double Bayou, Tex.
24	227990		Ga. s.	Laurel M	8	5	31.1	9.8	4.4	1928	Everett, Wash.
25	204133		Ga. s.	Laurelhurst	13	9	43.0	10.1	3.6	1907	do.
26	232588		Ga. s.	Laurene	7	6	33.6	8.1	3.2	1926	Vancouver, Wash.
27	141120		Ga. s.	Lauretta	14	12	39.9	13.0	4.4	1891	Greenport, N. Y.
28	232682		Ga. s.	Lauretta	13	9	38.0	10.2	5.1	1922	Tlghams, Md.
29	141658		Ga. s.	Laurus	28	26	55.1	15.5	7.7	1900	Brooklyn, N. Y.
30	228073		Ga. s.	Lavenia Anne	17	6	47.4	13.4	3.7	1928	Crittenden, Va.
31	201805		Ga. s.	Lavina	9	6	32.7	8.8	2.4	1905	Harstine, Wash.
32	229825		Ga. s.	Lavina	8	5	36.6	9.7	3.2	1929	Klawock, Alaska
33	141813		Ga. s.	Lavinan	32	22	66.1	13.0	5.4	1902	Essington, Pa.
34	229661		Ol. s.	Lavinia	40	21	59.5	16.0	6.3	1930	Houston, Tex.
35	211504		Ga. s.	Lavinia D	17	9	49.1	15.0	3.6	1913	Eclipse, Va.
36	207516		Ga. s.	Lavinia Pearl	19	12	60.7	14.1	4.4	1910	Poquoson, Va.
37	141619		Ga. s.	Lavita	8	5	34.8	8.0	3.2	1899	Seattle, Wash.
38	230097		Ga. s.	Lawrance S	19	9	48.9	16.3	4.0	1930	Biloxi, Miss.
39	206615		Ga. s.	Lawrence	16	11	42.0	10.0	3.5	1908	West De Pere, Wis.
40	224334		Ga. s.	Lawrence, L., jr	12	10	43.2	13.6	3.9	1924	Erie, Pa.
41	215505		Ga. s.	Lawrence P	20	13	42.0	13.0	5.3	1917	Hydaburg, Alaska
42	229567		Ol. s.	Lawrence Scola	31	21	56.7	14.8	7.1	1930	Plymouth, Mass.
43	228217		Ga. s.	Lawson	25	16	61.1	15.7	4.2	1929	Westland, Va.
44	227453		Ga. w.	Lawson W. White	31	31	58.5	20.0	3.2	1928	Whitesburg Ferry, Ala.
45	211573		Ol. s.	Laz Lopez, jr	23	15	53.5	18.9	3.7	1913	Biloxi, Miss.
46	232711		Ga. s.	Lazy Lou	8	5	37.4	10.3	3.1	1933	Severn, Va.
47	232547		Ga. s.	Lazy Moon	10	7	35.9	11.2	3.8	1929	Shady Side, Md.
48	81650		Ga. s.	Lea	12	9	41.7	9.4	4.1	1898	Unknown
49	141365		Ol. s.	Leader	21	14	45.6	15.9	5.0	1894	Marco, Fla.
50	141578		Ga. s.	Leader	25	19	47.4	18.6	5.0	1898	Burnt Pot Island, Ga.
51	203343		Ol. s.	Leader	15	10	56.1	13.8	4.0	1906	Iiwaco, Wash.
52	215299		Ga. s.	Leader	13	11	40.0	10.3	4.4	1917	Seabeck, Wash.
53	216128		Ga. s.	Leader	42	17	65.3	18.0	6.6	1918	Oakland, Calif.
54	221694		Ga. w.	Leader	18	11	50.0	12.0	3.0	1921	Madison, Ind.
55	229792		Ga. s.	Leader	35	23	49.6	15.3	7.3	1930	Tacoma, Wash.
56	233296		Ga. s.	Leah	13	11	37.8	11.5	4.8	1934	Bowers, Del.
57	204514		Ga. s.	Leah M	11	9	35.1	10.3	3.8	1907	Port Angeles, Wash.
58	141695		Ga. s.	Lear C	21	21	47.4	15.8	6.8	1901	Gloucester, Mass.
59	140087		Ga. s.	Le Bon Pere	7	5	36.6	11.6	3.2	1874	Grand Isle, La.
60	229899		Ga. s.	Le Reve	10	8	27.3	12.2	4.7	1919	Bay Head, N. J.
61	231860		Ga. s.	Le Rule Jamado	11	9	30.6	10.0	4.6	1931	Tampa, Fla.
62	203829		Ga. s.	Leba	15	10	44.8	11.5	4.5	1907	South Alki, Wash.
63	214462		Ga. s.	Lebec	32	15	55.0	15.1	6.6	1916	Los Angeles, Calif.

1 Formerly ga. s. Beattie.

2 Formerly ga. s. Willis J.

Line No.	Service	Crew	Horse-power	Name of owner	Home port	Address of owner
1	Fsh.	3	68	Oscar Knutson.....	Milwaukee, Wis.	Ellison Bay, Wis.
2	Frt.	1	15	Harry J. Hutchins.....	Buffalo, N. Y.	21 Moore Street.
3	Frt.	1	12	George W. Hubbard.....	Baltimore, Md.	6507 Harford Road.
4	Tow.	1	60	Alaska Salmon Co. (Calif.).....	San Francisco, Calif.	141 Clay Street
5	Fsh.	2	35	Barbey Packing Co.....	Astoria, Oreg.	Pier 1, Port Docks.
6	Fsh.	1	20	Bluff City Fisheries.....	Baton Rouge, La.	Natchez, Miss.
7	Tow.	4	60	J. A. Whitney.....	Portland, Me.	Falmouth, Me.
8	Pas.	1	35	Russell T. Winana.....	Philadelphia, Pa.	Forked River, N. J.
9	Fsh.	1	15	C. G. Wescott.....	Bridgeport, Conn.	Riverside, Conn.
10	Fsh.	1	40	Lawrence J. Sweeney.....	Philadelphia, Pa.	Cape May, N. J.
11	Frt.	2	14	B. G. Hardy.....	Beaufort, N. C.	Lukens, N. C.
12	Fsh.	3	16	Elmer Mason.....	do.	Atlantic, N. C.
13	Tow.	2	120	C. R. Hutchison.....	Dubuque, Iowa	Keokuk, Iowa.
14	Frt.	5	75	Andrew Radel Oyster Co. (Conn.).....	Bridgeport, Conn.	South Norwalk, Conn.
15	Fsh.	1	37	William R. Jeffries.....	Newport, R. I.	Block Island, R. I.
16	Cod.	20	200	John Goulart, jr.....	Gloucester, Mass.	26 Warner Street.
17	Fsh.	1	34	George S. De Shazor.....	Newport News, Va.	Denhigh, Va.
18	Pas.	1	20	Louis F. Seaman.....	Newark, N. J.	305 Riverside Avenue.
19	Oys.	6	25	William F. Cummins.....	Wilmington, Del.	Leipsic, Del.
20	Oys.	7	50	C. Raymond Wilde.....	Philadelphia, Pa.	Bivalve, N. J.
21	Frt.	5	40	Alfred Egle.....	New Orleans, La.	Harvey, La.
22	Oys.	5	125	Standard Oyster Co. (Conn.).....	Bridgeport, Conn.	134 Water Street, South Norwalk, Conn.
23	Tow.	3	35	J. Stuart Thomson, jr.....	Lake Charles, La.	Shell Beach Drive.
24	Fsh.	2	10	Carl McCorkhill.....	Ketchikan, Alaska	
25	Msc.	1	22	L. H. Wheeler.....	Juneau, Alaska	429 Comstock Place, Seattle, Wash.
26	Pas.	1	65	W. E. Reed.....	San Francisco, Calif.	283 Athol Avenue, Oakland, Calif.
27	Fsh.	3	25	Myron B. Brown.....	New York, N. Y.	East Marion, N. Y.
28	Pas.	1	80	George L. Kellam.....	Cape Charles, Va.	Wachapreague, Va.
29	Msc.	2	40	Richard Hunt.....	Bridgeport, Conn.	c/o New England Boat Yards, Riverside, Conn.
30	Fsh.	2	35	F. W. Moore.....	Newport News, Va.	Box 501, Hampton, Va.
31	Frt.	1	40	A. Petrick.....	Tacoma, Wash.	3527 Roosevelt Avenue.
32	Fsh.	4	16	James Demmert.....	Wrangell, Alaska	Klawock, Alaska.
33	Pas.	3	40	Nelson & Co. (N. J.).....	New York, N. Y.	786 Broad Street, Newark, N. J.
34	Tow.	4	200	Parker Brothers (Tex.).....	Houston, Tex.	1102 Holly Street.
35	Msc.	1	50	Raymond J. Campbell.....	New York, N. Y.	209 Decker Avenue, Port Richmond, S. I., N. Y.
36	Oys.	2	25	G. F. Floyd.....	Cape Charles, Va.	Bridge town, Va.
37	Tow.	2	30	Peck Bros. Towing Co. (Wash.).....	Seattle, Wash.	1418 Grand Avenue, Everett, Wash.
38	Oys.	5	32	Lorenc Skrimetta.....	Gulfport, Miss.	229 Cedar Street, Biloxi, Miss.
39	Fsh.	4	40	Valentine Barlasch.....	Chicago, Ill.	133 North Sheridan Road, Waukegan, Ill.
40	Fsh.	4	100	George B. Leidhesier.....	Sandusky, Ohio	Vermillion, Ohio.
41	Fsh.	2	40	Alex Peele.....	Ketchikan, Alaska	Hydaburg, Alaska.
42	Fsh.	6	100	Paul Scola.....	Boston, Mass.	Plymouth, Mass.
43	Fsh.	7	40	Hathaway Lawson.....	Reedville, Va.	White Stone, Va.
44	Fer.	2	24	R. T. Holt.....	Mobile, Ala.	Laceys Springs, Ala.
45	Oys.	5	24	John Mavar.....	Gulfport, Miss.	1140 East Beach Street, Biloxi, Miss.
46	Msc.	1	50	A. W. Clopton, jr.....	Newport News, Va.	Gloucester Point, Va.
47	Msc.	1	60	John V. Hanlon.....	Baltimore, Md.	Galesville, Md.
48	Pas.	1	35	John M. Wright.....	Philadelphia, Pa.	24 Colfax Street, Toms River, N. J.
49	Tow.	7	60	Wm. T. Burton.....	Lake Charles, La.	Sulphur, La.
50	Oys.	2	28	Shelmore Oyster Products Co. (S. C.).....	Charleston, S. C.	144 East Bay Street.
51	Fsh.	1	60	Columbia River Packers Association (Oreg.).....	Astoria, Oreg.	252 Front Street.
52	Fsh.	1	20	C. Ketil Tveit.....	Seattle, Wash.	2542 Fourteenth Avenue West.
53	Tow.	1	110	Red Salmon Canning Co. (Calif.).....	San Francisco, Calif.	64 Pine Street.
54	Tow.	3	20	R. W. Hamilton.....	Louisville, Ky.	Brandenburg, Ky.
55	Fsh.	8	50	Anton Kastelanovich.....	Tacoma, Wash.	809 Donovan Avenue, Bellingham, Wash.
56	Fsh.	1	42	Alford T. Moore.....	Wilmington, Del.	Little Creek, Del.
57	Tow.	1	25	A. W. Giles.....	Tacoma, Wash.	Route 3, Box 437, Olympia, Wash.
58	Frt.	1	36	James P. McAllister.....	New York, N. Y.	17 State Street.
59	Oys.	1	16	Anthony Sessa.....	New Orleans, La.	Empire, La.
60	Pas.	1	20	Peter Barend.....	Perth Amboy, N. J.	Englishtown Road, Englishtown, N. J.
61	Pas.	2	675	George L. Forrest.....	Tampa, Fla.	General delivery, Mango, Fla.
62	Fsh.	3	60	Jacob West.....	Ketchikan, Alaska	Box 267.
63	Tow.	1	135	General Petroleum Corporation (Del.).....	Los Angeles, Calif.	Terminal, Calif.

Line No.	Official No.	Signal and radio-call letters	Rig	Name of vessel	Tonnage		Register dimensions			When built	Where built
					Gross	Net	Length	Breadth	Depth		
					Feet						
1	233149		Ga. s.	Leconte	11	8	35.1	10.1	4.2	1934	Petersburg, Alaska
2	227375		Ol. s.	Leda	9	6	35.0	10.3	4.7	1928	Seattle, Wash.
3	206837		Ga. s.	Lee Allen	19	12	52.2	11.6	5.3	1905	Stockton, Calif.
4	233401		Ol. s.	LEESVILLE	27	19	57.2	15.2	5.4	1934	Beaumont, Tex.
5	232724		Ga. s.	Legion	10	6	33.0	10.8	4.0	1929	Key West, Fla.
6	210449		Ga. s.	Legonia	10	6	35.8	10.7	4.0	1911	Oakland, Calif.
7	219135		Ga. s.	Lehua	204	122	100.1	21.9	14.8	1919	Tacoma, Wash.
8	141433		Ga. s.	Lelda	5	5	32.5	12.7	3.0	1896	Wax Bayou, La.
9	218107		Ga. s.	Leif	7	6	31.1	9.0	4.1	1913	Camano, Wash.
10	219806		Ol. s.	Leif II	30	21	46.9	14.5	6.6	1920	Gig Harbor, Wash.
11	207840		Ga. s.	Lella	10	9	45.0	11.0	3.9	1909	Georgetown, S. C.
12	209418		Ga. s.	Lella	27	21	52.4	14.2	7.2	1911	Stamford, Conn.
13	141702		Ga. s.	Lella T	13	8	48.8	9.8	4.0	1900	Noank, Conn.
14	210282		Ga. s.	Lela	10	7	31.0	9.2	4.5	1912	Olympia, Wash.
15	141101		Ga. s.	Lela Boyle	23	20	48.5	17.3	5.1	1890	Milville, N. J.
16	141719		Ga. s.	Leland Mills	52	42	79.8	18.7	5.5	1901	Cambridge, Md.
17	220577		Ga. s.	Lelelona	60	7	62.5	15.8	6.8	1920	Honolulu, Hawaii
18	223008		Ga. s.	Lella A	12	8	46.6	11.6	3.3	1923	Deltaville, Va.
19	141553		Ga. s.	Lella Gunby	6	6	39.1	13.4	2.9	1898	Crisfield, Md.
20	221956		Ga. s.	Lella James	25	18	60.1	15.5	4.4	1922	Palmer, Va.
21	220424		Ga. s.	Lemes	44	30	59.0	16.2	7.2	1920	Gig Harbor, Wash.
22	226735		Ol. s.	Lemes II	47	32	61.4	16.4	7.3	1927	Dockton, Wash.
23	233965		Ga. s.	Lemuel C.	13	11	30.2	12.1	3.2	1935	Southport, N. C.
24	141127		Ga. s.	Lena	8	7	25.8	13.4	4.1	1891	Noank, Conn.
25	200204		Ga. s.	Lena	6	6	32.5	10.6	3.4	1903	Carrabelle, Fla.
26	209740		Ga. s.	Lena	7	6	32.4	8.3	3.4	1911	Wit, N. C.
27	210481		Ga. s.	Lena	9	8	29.5	8.1	3.6	1911	Green Bay, Wis.
28	220044		Ga. s.	Lena	11	8	36.6	12.0	4.0	1920	Watch Hill, R. I.
29	231683		Ga. s.	Lena	9	8	39.0	11.7	2.4	1932	Morehead City, N. C.
30	232086		Ga. s.	Lena F	6	5	29.1	8.8	3.3	1929	Bellingham, Wash.
31	227576		Ga. s.	Lena M	6	5	28.5	9.5	3.8	1928	Fairton, N. J.
32	233987		Ga. s.	Lena M	9	6	43.1	10.4	4.0	1935	Deale, Md.
33	212399		Ga. s.	Lena O	11	8	31.9	10.6	5.2	1914	Poulsbo, Wash.
34	228647		Ga. s.	Lena O	10	8	32.6	13.5	3.5	1929	Sayville, N. Y.
35	211653		Ga. s.	Lena King	6	5	38.2	8.9	3.6	1913	Pocomoke City, Md.
36	225464		Ga. s.	Lena May	16	10	50.0	12.7	4.4	1926	Peary, Va.
37	141749		Ga. s.	Lena V. Coulbourn	22	20	64.8	19.0	5.1	1901	Oriole, Md.
38	228243		Ol. s.	Lennea	11	7	36.4	10.5	4.9	1926	Astoria, Oreg.
39	214759		Ga. s.	Lenor	17	14	39.0	12.0	5.9	1917	Poulsbo, Wash.
40	221294		Ga. s.	Lenor	13	11	37.0	10.5	3.5	1920	Glen Arbor, Mich.
41	233689		Ga. s.	Lenore C	9	6	33.5	10.2	4.5	1928	Astoria, Oreg.
42	227469		Ga. s.	Lenore G	7	5	32.4	9.1	4.6	1928	Seattle, Wash.
43	214163		Ga. s.	Lenox	6	5	28.2	11.4	3.7	1910	Mayetta, N. J.
44	141570		Ga. s.	Leo	12	8	36.0	13.0	4.0	1898	Pocomoke City, Md.
45	229186		Ol. s.	LEO	44	12	58.5	18.3	5.9	1929	Charleston, W. Va.
46	202330		Ga. s.	Leo A	10	9	39.6	11.6	4.9	1905	Erle, Pa.
47	210631		Ga. s.	Leo B	10	9	28.6	9.8	4.2	1912	Green Bay, Wis.
48	205906		Ga. s.	Leo C	22	15	46.4	14.0	5.5	1908	Dockton, Wash.
49	210891		Ga. s.	Leo C. II	41	27	52.1	15.9	7.1	1913	Tacoma, Wash.
50	226156		Ga. s.	Leo G	49	16	68.0	19.0	8.0	1926	Pascagoula, Miss.
51	224243		Ga. s.	Leola T	12	8	40.4	11.0	2.6	1920	Chauvin, La.
52	215646		Ga. s.	Leona	7	6	32.7	8.7	3.1	1907	Fall River, Mass.
53	226408		Ga. s.	Leona	9	6	33.0	9.8	4.9	1926	Seattle, Wash.
54	230557		Ga. s.	Leona	7	6	34.0	8.3	3.0	1929	Morehead City, N. C.
55	232898		Ga. s.	Leona	8	6	28.2	8.4	2.8	1933	Marinette, Wis.
56	233659		Ga. s.	Leona	10	8	28.6	9.3	4.0	1933	Glen Haven, Mich.
57	215047	WREG	Ga. s.	Leona K	47	32	59.0	16.6	6.5	1917	Seattle, Wash.
58	209463		Ga. s.	Leona M	9	9	28.6	9.0	3.3	1907	Two Rivers, Wis.
59	206468		Ga. s.	Leona Heron	14	12	35.2	10.8	5.0	1908	Chicago, Ill.
60	205755		Ga. s.	Leonard	7	6	38.4	12.5	3.1	1908	Oriole, Md.

¹ Formerly ga. s. Ambassador.

Line No.	Service	Crew	Horse-power	Name of owner	Home port	Address of owner
1	Msc.	1	12	Olifford T. Roundtree	Petersburg, Alaska	
2	Fsh.	1	20	Thoralf Jorgensen	Astoria, Ore.	Woodson, Ore.
3	Frt.	1	b 75	California Delta Farms (Calif.)	Los Angeles, Calif.	Pacific Mutual Building.
4	Tow.	5	180	Texas Co. (Del.)	Wilmington, Del.	7 West Tenth Street.
5	Fsh.	5	65	Harold Key	Key West, Fla.	824 White Street.
6	Pas.	1	b 65	August Oldag	San Francisco, Calif.	Tiburon, Calif.
7	Drg.	3	360	Hawaiian Dredging Co. (T. H.)	Honolulu, Hawaii	854 Kaahumanu Street.
8	Fsh.	2	12	Lorita Romero	Lake Charles, La.	Alberville, La.
9	Fsh.	1	12	Harold Hansen	Ketchikan, Alaska	
10	Fsh.	8	65	Karl Hansen	do	Smith Tower, Seattle, Wash.
11	Frt.	1	18	Ralph Nesblt	Georgetown, S. C.	Waverly Mills, S. C.
12	Pas.	2	50	Gene Zapf	Jacksonville, Fla.	Jacksonville Beach, Fla.
13	Fsh.	2	24	John M. Howard	New York, N. Y.	Osborne Lane, East Hamp- ton, L. I., N. Y.
14	Msc.	1	18	Cliff McCay	Petersburg, Alaska	
15	Oys.	5	25	Edgar L. Evans, jr.	Philadelphia, Pa.	Millville, N. J.
16	Fsh.	14	100	Beaufort Fisheries	Beaufort, N. C.	
17	Frt.	5	120	Young Brothers, Ltd. (Hawaii)	Honolulu, Hawaii	Box 172, Pier 21, Nuuanu Street.
18	Frt.	1	10	P. F. Taylor	Newport News, Va.	Deltaville Va.
19	Oys.	1	8	Dennard T. Marshall	Cape Charles, Va.	Willis Wharf, Va.
20	Fsh.	2	20	J. M. Robertson	Reedville, Va.	Palmer, Va.
21	Fsh.	8	50	Frank Barcott	Seattle, Wash.	2701 Grand Avenue, Everett, Wash.
22	Fsh.	8	90	Nick Zuvich	do	3006 Fourteenth Avenue West.
23	Fsh.	2	45	George W. Arnold	Wilmington, N. C.	General Delivery, South port, N. C.
24	Frt.	2	10	William Rapp	Bridgeport, Conn.	Noroton Avenue, Noroton, Conn.
25	Pas.	2	20	Gulf Trading Co. (Fla.)	Apalachicola, Fla.	Carrabelle, Fla.
26	Frt.	1	8	Ezekiel Salter	Beaufort, N. C.	Sealevel, N. C.
27	Fsh.	1	10	Joseph Olson	Milwaukee, Wis.	Oconto, Wis.
28	Fsh.	3	40	Leonardo Asaro	New York, N. Y.	2535 East Twelfth Street, Sheepshead Bay, L. I., N. Y.
29	Fsh.	3	72	S. E. Willis	Beaufort, N. C.	Morehead City, N. C.
30	Fsh.	1	15	Peter B. Carlson	Ketchikan, Alaska	Box 1629.
31	Pas.	1	30	Wyatt W. Miller	Philadelphia, Pa.	Route 2, Bridgeton, N. J.
32	Msc.	2	40	William H. Manifold	Annapolis, Md.	Deale, Md.
33	Fsh.	2	24	A. J. Hollopeter	Tacoma, Wash.	202 Pine Street, Olympia, Wash.
34	Fsh.	2	38	George A. Oakley	New York, N. Y.	167 Foster Avenue, Sayville, L. I., N. Y.
35	Oys.	1	18	Smith & Gaskill	Cape Charles, Va.	Hallwood, Va.
36	Fsh.	7	35	N. F. Deal	Newport News, Va.	Naxera, Va.
37	Frt.	3	50	R. F. Zahorchak	Miami, Fla.	198 S. W. North River Drive, Miami Aquarium.
38	Fsh.	2	30	Oscar Erickson	Aberdeen, Wash.	1415 B Street, Hoquiam, Wash.
39	Fsh.	3	27	Andrew Mathisen	Ketchikan, Alaska	Petersburg, Alaska.
40	Fsh.	1	28	August H. Warner	Grand Haven, Mich.	South Manitou, Mich.
41	Fsh.	1	16	William A. Christensen	Astoria, Ore.	Route A, Box 120.
42	Fsh.	2	12	Hans Anderson	Seattle, Wash.	2427 West Fifty-seventh Street.
43	Fsh.	1	36	Mortimer Hughes	Philadelphia, Pa.	Green Creek, N. J.
44	Fsh.	2	45	Robert E. Edwards	Reedville, Va.	Fleeton, Va.
45	Tow.	2	235	H. A. Merrill	Pittsburgh, Pa.	1019 Thirty-first Street, Gal- veston, Tex.
46	Fsh.	4	20	Ray Leo Arsenau	Oswego, N. Y.	43 Washington Avenue, Endicott, N. Y.
47	Fsh.	3	20	Carl J. Jorgensen	Milwaukee, Wis.	Washington Island, Wis.
48	Fsh.	6	40	Pacific American Fisheries (Del.)	Ketchikan, Alaska	South Bellingham, Wash.
49	Fsh.	8	50	Dmitry Hotovitzky	do	Belkofsky, Alaska.
50	Fsh.	6	50	Star Fish & Oyster Co. (Ala.)	Mobile, Ala.	Industrial Canal.
51	Frt.	2	10	A. St. Martin Co. (La.)	New Orleans, La.	Boudreaux Canal Store, Houma, La.
52	Fsh.	1	40	Adelard E. Courure, jr.	Providence, R. I.	West Warwick, R. I.
53	Fsh.	2	20	F. D. Johnson	Seattle, Wash.	3042 West Seventy-fourth Street.
54	Fsh.	6	24	Leo Gillikin	Beaufort, N. C.	Morehead City, N. C.
55	Fsh.	3	b 10	Walter W. Gramer	Milwaukee, Wis.	939 Carney Boulevard.
56	Fsh.	3	12	Hans Anderson	Grand Haven, Mich.	Northport, Mich.
57	Fsh.	5	100	Libby, McNeill & Libby (Me.)	Seattle, Wash.	88 Hamlin Street.
58	Fsh.	3	12	Gordon Barbeaux	Milwaukee, Wis.	Brussels, Wis.
59	Msc.	1	27	George L. Dahlin	Chicago, Ill.	8335 Crandon Avenue.
60	Fsh.	4	9	W. K. Neal	Reedville, Va.	Ophelia, Va.

Line No.	Official No.	Signal and radio-call letters	Rig	Name of vessel	Tonnage		Register dimensions			When built	Where built
					Gross	Net	Length	Breadth	Depth		
1	212796		Ga. s.	Leonard A.....	9	6	37.2	11.3	4.5	1914	Plymouth, Mass.....
2	217082		Ga. w.	LEONARD.....	22	7	41.5	9.0	2.4	1915	Grafton, Ill.....
3	224602		Ga. s.	Leonard C.....	12	9	39.7	11.0	4.8	1925	Portland, Oreg.....
4	221321		Ga. s.	Leonard L.....	10	6	37.5	11.2	3.3	1921	Barcelona, N. Y.....
5	224062		Ol. s.	Leonarda.....	26	17	46.3	13.7	6.8	1924	Boston, Mass.....
6	213801		Ga. s.	Leonda.....	8	7	36.6	8.9	2.5	1915	Sealevel, N. C.....
7	216430		Ga. s.	Leone.....	8	5	31.5	9.5	3.7	1918	Bay Center, Wash.....
8	233652		Ga. s.	Leone Page.....	8	5	43.2	11.0	3.4	1926	Deltaville, Va.....
9	205309		Ol. s.	Leonie.....	14	10	44.0	12.3	4.3	1908	Tacoma, Wash.....
10	212920	WIDL	Ol. s.	Leonine.....	31	24	50.4	15.7	5.0	1915	Anacortes, Wash.....
11	141165		Ga. s.	Leonora.....	11	7	39.5	14.0	3.4	1891	Liverpool, Tex.....
12	141315		Ga. s.	Leonora.....	27	18	60.3	14.0	5.3	1893	Lake Charles, La.....
13	204758		Ga. s.	Leonora.....	17	15	53.0	16.5	4.8	1907	Pocomoke City, Md.....
14	227946		Ol. s.	Leonora C.....	107	73	90.4	21.3	10.4	1923	Esser, Mass.....
15	215422		Ga. s.	Leonore III.....	14	9	48.5	12.1	4.4	1917	Astoria, Oreg.....
16	229307		Ga. s.	Leora.....	11	7	35.2	9.9	4.7	1930	Seattle, Wash.....
17	205434		Ga. s.	Leota.....	14	10	44.7	11.4	4.5	1908	Dockton, Wash.....
18	228319		Ol. s.	Leretha.....	99	67	91.8	18.7	10.4	1929	Essex, Mass.....
19	221642		Ga. w.	Leroy.....	12	12	44.7	11.0	2.2	1921	Evansville, Ind.....
20	211875		Ol. s.	LESCHI.....	336	228	166.0	33.1	11.9	1913	Seattle, Wash.....
21	141777		Ga. s.	Leslie.....	20	15	40.2	15.4	6.9	1902	Boston, Mass.....
22	200020		Ga. s.	Leslie.....	7	6	32.3	12.3	3.7	1903	Port Republic, N. J.....
23	219108		Ga. s.	Leslie D.....	8	7	26.0	8.5	3.2	1917	Green Bay, Wis.....
24	141704		Ga. s.	LESLIE BALDWIN.....	29	15	56.0	14.0	6.0	1901	San Francisco, Calif.....
25	212494		Ga. s.	Leslie May.....	8	6	40.6	9.2	3.2	1914	-Wit, N. O.....
26	211190		Ga. s.	Lester.....	10	9	45.6	11.3	4.2	1912	Poquoson, Va.....
27	230187		Ol. s.	LESTER K.....	20	13	52.6	13.8	4.3	1930	Erie, Pa.....
28	141328		Ol. s.	Leta.....	30	14	67.8	21.9	3.5	1894	Logtown, Miss.....
29	222493		Ga. s.	Let's Go.....	58	24	56.9	19.6	8.3	1922	East Haddam, Conn.....
30	232772		Ga. s.	Let's go.....	21	14	49.0	12.1	5.4	1933	Kennebunkport, Me.....
31	224443		Ol. s.	Leviathan.....	42	29	56.6	15.4	7.2	1925	Seattle, Wash.....
32	227147		Ol. s.	Leviathan.....	26	9	45.1	14.6	6.1	1927	Fernandina, Fla.....
33	220023		Ol. s.	Lewis II.....	12	8	35.5	10.0	4.0	1920	Wrangell, Alaska.....
34	232646		Ga. s.	Lew De Berry.....	12	8	39.4	15.6	3.2	1926	West Palm Beach, Fla.....
35	215302		Ga. s.	Lewis Blake.....	6	5	44.2	8.8	2.8	1914	Crisfield, Md.....
36	141636		Ga. s.	Lewis Bros.....	14	7	42.8	14.0	5.0	1900	Noank, Conn.....
37	232461		Ga. s.	Lewis Carlton.....	27	24	48.0	16.1	5.8	1933	Port Elizabeth, N. J.....
38	141851		Ga. s.	Lewis C. Totman.....	14	7	36.2	13.7	5.9	1903	Friendship, Me.....
39	201346		Ga. s.	Lewis M. Price.....	93	65	96.0	23.0	6.4	1904	Cambridge, Md.....
40	15801		Ga. s.	Lewis R. French.....	40	35	54.7	18.8	5.4	1871	Bristol, Me.....
41	225377		Ga. s.	Lexine.....	16	12	39.3	12.5	4.5	1926	Anacortes, Wash.....
42	221906	KLGN	Ol. s.	L ^a LEXINGTON.....	522	352	139.4	25.2	14.2	1919	Savannah, Ga.....
43	228311		Ol. s.	Lexington.....	234	159	115.3	22.2	9.4	1897	East Boston, Mass.....
44	228492		Ol. s.	Linhona.....	59	40	62.2	17.0	8.3	1920	Tacoma, Wash.....
45	212310		Ga. s.	Libanon.....	22	15	44.2	12.7	5.1	1914	Seattle, Wash.....
46	216452	WQCD	Ol. s.	Libby Maine.....	1,811	1,458	226.0	44.1	20.7	1918	North Portland, Oreg.....
47	125662		Ol. s.	Liberty (composite).....	757	462	235.0	36.0	12.4	1878	Wyandotte, Mich.....
48	203154		Ga. s.	Liberty.....	42	36	52.0	19.3	6.6	1906	Bluffton, S. C.....
49	205397		Ga. s.	Liberty.....	14	10	39.9	10.2	4.4	1908	Atlantic City, N. J.....
50	208713		Ga. s.	Liberty.....	16	13	39.5	11.2	4.7	1911	Seattle, Wash.....
51	211597		Ol. s.	Liberty.....	66	44	72.4	18.2	7.6	1913	do.....
52	212086		Ga. s.	Liberty.....	9	6	28.5	9.0	4.8	1914	Anacortes, Wash.....
53	213196		Ol. s.	Liberty.....	22	17	43.3	12.6	5.6	1915	Seattle, Wash.....
54	213311		Ga. s.	Liberty.....	32	22	51.5	14.1	6.3	1915	Tacoma, Wash.....
55	213922		Ga. w.	Liberty.....	12	10	51.5	11.3	2.8	1916	Point Pleasant, W. Va.....
56	216641		Ga. s.	Liberty.....	10	9	43.0	11.0	4.0	1918	La Pointe, Wis.....
57	217450		Ol. s.	Liberty.....	39	27	58.7	15.8	6.8	1918	E. San Pedro, Calif.....
58	217630		Ga. s.	Liberty.....	12	8	42.1	11.9	4.3	1919	Sacramento, Calif.....
59	217968		Ol. s.	Liberty.....	35	19	62.3	17.3	6.7	1919	Thomaston, Me.....
60	218996		Ga. s.	Liberty.....	9	8	31.6	9.0	3.7	1918	Detroit Harbor, Wis.....

1 Formerly (a French st. s. Eckmuhl.
(b ol. s. Eckmuhl.

2 Formerly (a Mass. Pol. st. s. Lexington.
(b Q. M. C. and Coast Guard st. s. Lexington.

Line No.	Service	Crew	Horse-power	Name of owner	Home port	Address of owner
1	Msc.	3	45	John J. Alexander.....	Provincetown, Mass.	284 B Commercial Street.
2	Tow.	2	24	Quincy Steamboat Co. (Ill.).....	Chicago, Ill.	200-202 Water Street, Quincy, Ill.
3	Fsh.	1	55	Columbia River Packers Association (Oreg.).....	Astoria, Oreg.	Foot Sixth Street.
4	Fsh.	1	120	Charles Hurbig.....	Erie, Pa.	129 East Third Street.
5	Cod.	6	45	Vito De Leo.....	Boston, Mass.	232 Vine Street, Everett, Mass.
6	Mso.	1	12	George A. Golden.....	Beaufort, N. C.	Sealevel, N. C.
7	Fsh.	2	16	Lawrence Walker.....	Astoria, Oreg.	Hammond, Oreg.
8	Fsh.	3	25	R. L. Calls.....	Newport News, Va.	Grimstead, Va.
9	Tow.	2	60	Pioneer Towing Co. (Wash.).....	Seattle, Wash.	East Marginal Way and Dawson Street.
10	Fsh.	4	85	Alaska Pacific Salmon Co. (Nev.).....	Ketchikan, Alaska	
11	Pas.	1	30	C. E. Fisher.....	Galveston, Tex.	Port Lavaca, Tex.
12	Frt.	2	40	Wm. T. Burton.....	Lake Charles, La.	Sulphur, La.
13	Fsh.	9	40	Charles L. Carlberg.....	Philadelphia, Pa.	213 East Second Street, North Wildwood, N. J.
14	Cod.	10	220	United Fisheries Vessels Co. (Mass.).....	Gloucester, Mass.	3 Bruce Place.
15	Fsh.	1	50	P. J. McGowan & Sons (Wash.).....	Astoria, Oreg.	McGowan, Wash.
16	Fsh.	1	20	Andrew Langsather.....	Seattle, Wash.	1270 John Street.
17	Frt.	1	40	Robert F. Wallin.....	Tacoma, Wash.	Route J, Shelton, Wash.
18	Cod.	14	170	Trawler Leretha (Mass.).....	Gloucester, Mass.	51 Wharf Street.
19	Pas.	2	15	J. H. Harmon.....	Louisville, Ky.	Carrsville, Ky.
20	Fer.	6	560	King County (Wash.).....	Seattle, Wash.	County Building.
21	Frt.	1	35	Harris Oil Delivery (Me.).....	Portland, Me.	183 Commercial Street.
22	Pas.	1	24	Emma C. Smith.....	Philadelphia, Pa.	Anglesea, N. J.
23	Fsh.	3	22	Fred C. Sundling.....	Sault Ste. Marie, Mich.	Isabella, Mich.
24	Tow.	4	96	Kahului R. R. Co. (Hawaii).....	Honolulu, Hawaii	Kahului R. R. Co. Building, Kahului, Maui, Hawaii.
25	Frt.	1	14	Mack L. Lupton.....	Beaufort, N. C.	10 Middle Street, New Bern, N. C.
26	Frt.	2	20	Elisha Pruitt.....	Cape Charles, Va.	Harborton, Va.
27	Fsh.	1	70	The Kishman Fish Co. (Ohio).....	Sandusky, Ohio	Vermillion, Ohio.
28	Tow	3	100	G. B. Zigler Co. (La.).....	Lake Charles, La.	Jennings, La.
29	Pas.	2	50	Harold Z. Clarke.....	Hartford, Conn.	East Haddam, Conn.
30	Pas.	1	144	Elsie M. Mills.....	Bridgeport, Conn.	137 Fayerweather Terrace.
31	Fsh.	4	75	Ingvald Pedersen.....	Ketchikan, Alaska	1706 Boren Avenue, Seattle, Wash.
32	Fsh.	3	46	Ruby Pacetti.....	St. Augustine, Fla.	20 Duffin Street.
33	Tow.	1	65	Bellingham Tug & Barge Co. (Wash.).....	Bellingham, Wash.	Roeder Avenue and B Street.
34	Pas.	1	24	Edna C. De Berry.....	Miami, Fla.	1215 South Olive Street, West Palm Beach, Fla.
35	Msc.	1	16	W. J. Bosman.....	Crisfield, Md.	Route 2, Westover, Md.
36	Frt.	4	31	John O. Lewis.....	Newport, R. I.	Wickford, R. I.
37	Pas.	2	80	Lewis Risley.....	Philadelphia, Pa.	700 Central Avenue, Ocean City, N. J.
38	Fsh.	4	16	John N. Kent.....	Newport, R. I.	Lee's Wharf.
39	Frt.	5	125	Nanticoke Lines (Md.).....	Baltimore, Md.	Pier 2, Light Street.
40	Frt.	1	24	Harold Gardner.....	Eastport, Me.	Lubec, Me.
41	Fsh.	1	27	Pioneer Sea Foods Co. (Wash.).....	Seattle, Wash.	468 Colman Building.
42	Frt.	15	b 450	Hall Tranship Lines (Mass.).....	Boston, Mass.	84 State Street.
43	Frt.	5	200	New Castle Terminal Co. (Del.).....	Baltimore, Md.	Pier 4, Light Street.
44	Fsh.	10	110	John H. Hansen.....	Seattle, Wash.	7616 Sixth Avenue N. E.
45	Fsh.	5	27	Peter Ellingsen.....	do.	3032 West Seventy-first Street.
46	Frt.	28	825	Libby, McNeill & Libby (Me.).....	San Francisco, Calif.	465 California Street.
47	Frt.	12	500	Nicholson Transit Co. (Mch.).....	Detroit, Mich.	Box 92, River Rouge, Mich.
48	Frt.	2	20	R. D. Reynolds.....	Georgetown, S. C.	Lives on vessel.
49	Pas.	1	18	Alexander Whitman.....	Philadelphia, Pa.	133 East Allen Street.
50	Fsh.	5	30	Libby, McNeill & Libby (Me.).....	Seattle, Wash.	88 Hamlin Street.
51	Fsh.	10	135	Bernhard Corneliusen.....	Ketchikan, Alaska	
52	Fsh.	2	16	Walter G. Sundblad.....	Sitka, Alaska	South Bend, Wash.
53	Fsh.	6	60	Gregory Kerecich.....	Seattle, Wash.	Box 57, Winslow, Wash.
54	Fsh.	8	40	Esther Lundberg.....	do.	1507 Sixth Street, Anacortes, Wash.
55	Tow.	1	15	S. G. Gardner.....	Cincinnati, Ohio	Gallipolis, Ohio.
56	Pas.	2	40	J. M. Gordon.....	Duluth, Minn.	Bayfield, Wis.
57	Fsh.	7	b 90	John Vitalich.....	Los Angeles, Calif.	c/o Anthony Yeseta, trustee, 239 Twelfth Street, San Pedro, Calif.
58	Tow.	1	b 65	George V. Freethy.....	San Francisco, Calif.	Pier 19.
59	Fsh.	5	60	Claude S. Wagner.....	Vineyard Haven, Mass.	Edgartown, Mass.
60	Fsh.	3	28	Berend Andersen.....	Millwaukee, Wis.	Washington Island, Wis.

^a Formerly st. p. City of Detroit.
^b brg. City of the Straits.

Line No.	Official No.	Signal and radio-call letters	Rig	Name of vessel	Tonnage		Register dimensions			When built	Where built
					Gross	Net	Length	Breadth	Depth		
1	219163		Ga. s.	LIBERTY	12	11	35.2	9.0	4.0	1916	Kenosha, Wis.
2	219310		Ga. s.	Liberty	9	6	39.6	10.7	4.1		Unknown
3	221239		Ga. s.	Liberty	12	8	35.0	11.2	5.4	1921	Hoonah, Alaska
4	222343		Ga. s.	Liberty	10	6	35.7	11.2	3.4	1922	Ketchikan, Alaska
5	224468		Ga. s.	Liberty	80	66	104.3	14.9	8.3	1917	Clayton, N. Y.
6	227241		Ga. s.	Liberty	10	7	35.1	10.2	4.2		Unknown
7	231448		Ol. s.	Liberty	11	8	35.0	10.5	5.0	1920	Astoria, Ore.
8	231757		Ga. s.	Liberty	13	8	43.2	9.4	4.9	1932	Los Angeles, Calif.
9	233170		Ol. s.	Liberty	20	16	42.6	12.1	4.3	1934	Cornucopia, Wis.
10	233918		Ol. s.	Liberty	23	9	40.2	15.2	5.4	1935	Fernandina, Fla.
11	222723		Ol. s.	Liberty II	19	13	47.2	13.7	4.6	1923	do
12	229368		Ol. s.	Liberty II	79	54	104.3	14.9	8.3	1917	Neponset, Mass.
13	201377		Ga. s.	Liberty Bell	8	7	37.7	12.5	3.6	1904	Melville, N. J.
14	227786		Ol. s.	Liberty Bell	90	52	70.0	19.4	8.7	1928	Los Angeles, Calif.
15	218146		Ol. s.	Liberty Girl	50	34	66.3	16.1	7.2	1919	do
16	232542		Ga. s.	Liberty Girl	8	5	32.1	7.6	3.1	1925	Wrangell, Alaska
17	229157		Ol. s.	Liboria C	39	26	69.5	16.0	7.1	1929	Kennbunkport, Me.
18	232105		Ga. s.	Lida B	14	9	52.6	12.6	3.9	1924	Susan, Va.
19	211385		Ga. s.	Lida M	7	5	34.0	9.8	4.8	1913	Vinalhaven, Me.
20	230394		Ol. s.	Lidco	13	9	39.8	14.0	4.4	1930	Brookhaven, N. Y.
21	140581		Ga. s.	Lidle F. Corbin	7	7	34.5	11.1	2.5	1882	Hills Landing, Md.
22	225016	WGEV	Ga. s.	Lidiv	34	26	52.0	17.7	4.7	1925	Brooklyn, N. Y.
23	214047		Ga. p.	Lido Master	10	7	47.0	14.4	2.9	1916	Balboa, Calif.
24	140730		Ga. s.	Lieutenant	14	12	40.0	16.0	4.5	1884	Islip, N. Y.
25	203666		Ga. s.	Lieutenant	21	17	44.4	14.9	4.9	1906	Tottenville, N. Y.
26	213652		Ga. s.	Lieutenant	9	7	41.9	10.7	3.6	1915	Westlake, La.
27	136413		Ol. s.	Lieut. Gov. Simpson	27	14	58.1	12.8	5.6	1893	Scranton, Miss.
28	218510		Ga. s.	Life	9	6	32.2	9.6	3.9	1919	Bramerton, Wash.
29	225468		Ol. s.	Lihue	41	10	59.5	17.6	6.2	1926	Honolulu, Hawaii
30	229706		Ga. s.	Lila A	8	5	31.4	9.2	4.1	1930	Ketchikan, Alaska
31	219709		Ga. s.	Lila II	32	21	58.3	19.4	5.6	1917	Norfolk, Va.
32	226066		Ga. s.	Lila Belle	7	6	26.6	8.5	3.5	1915	Garden Bay, Mich.
33	232899		Ga. s.	Lil-Dot	7	5	28.6	9.0	4.4	1930	Key West, Fla.
34	215844		Ga. s.	Lillian M	12	11	57.3	10.5	3.2	1916	Evansville, Ind.
35	233416		Ga. s.	Lilith	11	8	35.4	10.8	3.7	1934	Dare, Va.
36	233784		Ol. s.	Lilja	10	7	33.1	10.1	5.1	1935	Tacoma, Wash.
37	232023		Ga. s.	Lill	6	5	34.1	11.1	2.8	1907	New Haven, Conn.
38	140167		Ga. s.	Lillian	39	25	56.0	18.0	6.6	1876	Boothbay, Me.
39	140719		Ga. s.	Lillian	7	6	31.5	14.4	3.2	1884	Patchogue, N. Y.
40	140935		Ga. s.	Lillian	12	11	38.5	14.8	3.6	1888	Ilyannis, Mass.
41	141233		Ga. s.	Lillian	10	6	50.5	13.7	3.4	1892	Fairmount, Md.
42	141789		Ol. s.	Lillian	13	9	31.7	14.3	4.6	1902	Osterville, Mass.
43	201074		Ol. s.	Lillian	15	9	53.0	12.8	5.5	1904	Roque Bluff, Me.
44	201244		Ga. s.	Lillian	9	6	43.3	9.7	2.6	1904	Tacoma, Wash.
45	202559		Ga. s.	Lillian	18	12	46.0	12.3	4.2	1905	Elizabeth City, N. C.
46	206930		Ga. s.	Lillian	11	8	32.6	9.6	3.7	1906	Manitowoc, Wis.
47	208264		Ga. s.	Lillian	12	6	34.1	13.1	6.0	1910	Friendship, Me.
48	213258		Ga. w.	Lillian	29	29	63.0	22.7	3.4	1915	Waverly, Mo.
49	222618		Ga. s.	Lillian	30	22	63.0	19.2	4.1	1922	Pascagoula, Miss.
50	225855		Ga. s.	Lillian	10	6	35.4	10.2	2.9	1926	Atlantic, N. C.
51	230707		Ga. s.	Lillian	7	5	31.6	10.1	3.6	1931	Beach Haven, N. J.
52	230300		Ga. s.	Lillian	9	5	35.7	10.6	3.5	1930	Dauphin Island, Ala.
53	231853		Ga. s.	Lillian	10	8	32.6	11.1	4.4	1932	Elizabethport, N. J.
54	233590		Ga. s.	Lillian	9	6	30.8	9.5	5.0	1933	Brooklyn, N. Y.
55	233603		Ga. s.	Lillian	8	7	36.8	11.3	2.5	1934	New Bern, N. C.
56	232676		Ga. s.	Lillian II	12	8	37.0	10.7	4.0	1925	Port Clinton, Ohio.
57	206362		Ga. s.	Lillian B	15	7	50.0	12.0	4.0	1909	Montegut, La.
58	214990		Ga. s.	Lillian B	7	5	36.5	10.4	2.4	1919	Barataria, La.
59	220549		Ga. s.	Lillian B	14	12	41.2	12.4	4.0	1920	Naubinway, Mich.
60	225493		Ga. s.	Lillian B	14	9	39.0	12.4	5.7	1926	Wareham, Mass.

¹ Formerly U. S. Navy subchaser 148.

² Formerly U. S. subchaser 258.

³ Formerly ol. s. Conte Verde.

⁴ Formerly ga. p. ^(a) The Limit.

^(b) Naples.

⁵ Formerly ga. s. Robert Burns.

Line No.	Service	Crew	Horse-power	Name of owner	Home port	Address of owner
1	Fsh.	3	b 20	Henry M. Muench	Milwaukee, Wis.	Algoma, Wis.
2	Tow.	1	40	C. N. Fisher	Norfolk, Va.	c/o Hopewell Oil Co., Hopewell, Va.
3	Fsh.	1	b 12	Ruben Sharclane	Juneau, Alaska	Hoonah, Alaska.
4	Fsh.	2	16	Hans Overaas	Seattle, Wash.	Port Madison, Wash.
5	Pas.	5	220	John A. Peterson	New York, N. Y.	Hudson Park, New Rochelle, N. Y.
6	Pas.	1	20	Clifford L. Robinson	Baltimore, Md.	528 North Elwood Avenue.
7	Fsh.	3	30	Chris Schroeder	Seattle, Wash.	7627 West Green Lake Way.
8	Pas.	2	380	De Luxe Water Taxi Co. (Calif.)	Los Angeles, Calif.	1761 Water Street, Long Beach, Calif.
9	Fsh.	3	70	Waino Wilson	Duluth, Minn.	Barkpoint, Wis.
10	Fsh.	2	b 30	N. Poll	St. Augustine, Fla.	62 Lemon Street.
11	Tow.	2	45	B. H. Newton	Miami, Fla.	Millville, Fla.
12	Pas.	2	100	John A. Peterson	New York, N. Y.	Hudson Park, New Rochelle, N. Y.
13	Fsh.	1	18	Wesley R. Cox	Philadelphia, Pa.	Cedarville, N. J.
14	Fsh.	8	b 180	Roko Katnic	Los Angeles, Calif.	856 Nineteenth Street, San Pedro, Calif.
15	Fsh.	8	110	Ivan Vlahovich	Tacoma, Wash.	Box 443, Gig Harbor, Wash.
16	Frnt.	1	50	E. L. Graves, jr.	Seattle, Wash.	6267 Twentieth Avenue, N. E.
17	Fsh.	7	110	Serafina Cianciola	Gloucester, Mass.	11 Lookout Street.
18	Fsh.	2	35	John T. White	Newport News, Va.	Motorun, Va.
19	Cod.	1	15	Annie L. Teel	Rockland, Me.	13 Crescent Street.
20	Tow.	2	b 70	Long Island Dredging Corporation (N. Y.)	New York, N. Y.	Lindenhurst, N. Y.
21	Oys.	3	16	Daniel Jester	Cape Charles, Va.	Chincoteague, Va.
22	Cbl.	4	75	New York Telephone Co. (N. Y.)	New York, N. Y.	360 Bridge Street (B.).
23	Pas.	1	25	J. B. Roof (Calif.)	Los Angeles, Calif.	2222 West Seventh Street.
24	Oys.	3	20	Catherine Wilsey	New York N. Y.	1856 East Thirty-sixth Street (B).
25	Fsh.	3	40	J. & J. W. Elsworth Co. (N. J.)	do.	95 South Street.
26	Tow.	2	45	Sabine Towing Co. (Tex.)	Port Arthur, Tex.	Box 252.
27	Tow.	4	100	Belcher Towing Co. (Fla.)	Miami, Fla.	1217 North Biscayne Boulevard.
28	Fsh.	1	12	O. S. Long	Aberdeen, Wash.	Sekin, Wash.
29	Tow.	4	150	Ahukini Terminal & Railway Co. (Hawaii)	Honolulu, Hawaii	Auhkini Landing, Kauai, Hawaii.
30	Fsh.	1	16	Carl A. Ainray	Ketchikan, Alaska	Box 1683.
31	Wat.	1	50	Lillian E. Rountree	Norfolk, Va.	1612 Colonial Avenue.
32	Fsh.	3	b 15	Sylvester Eggert	Sault Ste. Marie, Mich.	Fayette, Mich.
33	Fsh.	1	b 80	W. A. Gomez	Key West, Fla.	1216 Duval Street.
34	Tow.	1	32	Henry H. Mann	Evansville, Ind.	814 South Second Street.
35	Pas.	1	20	W. P. Cooke	Newport News, Va.	Yorktown, Va.
36	Fsh.	1	25	J. V. Piggott	Tacoma, Wash.	1301 South Ainsworth Avenue.
37	Oys.	1	12	Elwood Keister	New Haven, Conn.	90 Sixth Street.
38	Frnt.	2	20	Robert S. Lash	Eastport, Me.	Friendship, Me.
39	Msc.	1	18	Chester B. Henry	New London, Conn.	44 Reed Street.
40	Pas.	1	14	Blanche C. Kezer	Portsmouth, N. H.	Newburyport, Mass.
41	Frnt.	2	15	James T. Smith	Baltimore, Md.	Queenstown, Md.
42	Fsh.	2	30	William Engelbrecht	New York, N. Y.	253 East Twenty-ninth Street (B).
43	Frnt.	2	30	Seaboard Packing Co. (Me.)	Eastport, Me.	Commercial Street, Lubec, Me.
44	Msc.	1	20	Stephen G. Fryer	Petersburg, Alaska	Petersburg, Alaska.
45	Tow.	2	8	Henry Barker	Beaufort, N. C.	Oriental, N. C.
46	Fsh.	3	12	Hans Christian George Hansen	Sault Ste. Marie, Mich.	Box 1, St. Ignace, Mich.
47	Cod.	4	42	Rose Saslavsky	Boston, Mass.	16 Gardner Street, Chelsea, Mass.
48	Fer.	2	45	Carl J. Steiner	St. Louis, Mo.	Foot State Street, Alton, Ill.
49	Oys.	3	20	Antlich Canning & Packing Co. (La.)	Gulfport, Miss.	Biloxi, Miss.
50	Fsh.	3	60	Charles W. Jandreau	St. Augustine, Fla.	Artesia, Fla.
51	Fsh.	5	20	Otto Peterson	Philadelphia, Pa.	Manasquan, N. J.
52	Fsh.	2	16	Albert J. Sprinkle	Mohile, Ala.	Dauphin Island, Ala.
53	Pas.	1	80	Henry Duvelsdorf	Newark, N. J.	72 East Jersey Street, Elizabeth, N. J.
54	Pas.	1	100	Harry T. Conklin	New York, N. Y.	Amagansett, L. I. N. Y.
55	Fsh.	2	b 80	E. R. Edwards	Beaufort, N. C.	Merritt, N. C.
56	Pas.	2	50	K. L. Howell	Miami, Fla.	Box 4, West Palm Beach, Fla.
57	Oys.	1	34	Antlich Canning & Packing Co. (La.)	Gulfport, Miss.	Biloxi, Miss.
58	Frnt.	3	16	Thallen Boudreaux	New Orleans, La.	Grand Isle, La.
59	Frnt.	1	30	Harry Berg	Detroit, Mich.	Victory Hotel.
60	Fsh.	1	35	Richard F. Bannister	Newport, R. I.	Point Judith, R. I.

⁶ Formerly ga. s. Ethel.

⁷ Formerly ga. s. Union.

Line No.	Official No.	Signal and radio-call letters	Rig	Name of vessel	Tonnage		Register dimensions			When built	Where built
					Gross	Net	Length	Breadth	Depth		
1	232633		Ga. s.	Lillian B.	11	9	39.2	11.6	4.1	1933	Elizabeth, N. J.
2	212097		Ga. s.	Lillian C.	12	8	43.2	11.8	4.5	1914	Oakland, Calif.
3	226288		Ol. s.	Lillian C.	11	7	34.6	11.3	5.3	1925	Noank, Conn.
4	216958		Ga. s.	Lillian H.	9	8	27.0	9.0	3.8	1916	Green Bay, Wis.
5	224771		Ol. s.	Lillian J.	36	24	54.3	15.0	6.5	1925	Seattle, Wash.
6	217104		Ol. s.	Lillian L.	14	10	47.2	12.5	4.3	1918	Oakland, Calif.
7	231763		Ga. s.	Lillian M.	11	8	37.9	10.1	5.0	1932	Rock Hall, Md.
8	213677		Ga. s.	Lillian O.	8	8	28.6	9.1	3.2	1914	Green Bay, Wis.
9	227769		Ol. s.	Lillian T.	28	14	55.5	16.9	4.6	1928	Ruark, Va.
10	111098	KLGP	Ol. s.	LILLIAN ANNE	330	224	141.5	27.1	10.3	1895	Chester, Pa.
11	228192		Ga. s.	Lillian Parker.	15	7	43.5	15.0	3.7	1929	Biloxi, Miss.
12	223343		Ga. s.	Lillian Ruth.	46	25	63.6	17.6	5.9	1923	Crisfield, Md.
13	140796		Ga. s.	Lillian White.	10	5	51.9	13.7	3.3	1885	Somerset Co., Md.
14	141821		Ol. s.	Lillian C. Cooper.	22	16	64.0	18.0	4.5	1902	Oriole, Md.
15	202083		Ga. s.	Lillian D. Foss.	29	26	57.3	12.3	4.6	1905	Tacoma, Wash.
16	141801		Ga. s.	Lillie.	11	9	37.6	13.0	3.7	1902	Somers Point, N. J.
17	206771		Ga. s.	Lillie.	7	7	29.5	9.7	3.5	1900	Eldora, N. J.
18	209097		Ol. s.	Lillie.	10	8	37.0	10.3	4.0	1911	Paulsboro, N. J.
19	233562		Ga. s.	Lillie.	10	8	32.0	10.3	4.5	1934	Jamaica, L. I., N. Y.
20	221719		Ga. s.	Lillie E.	10	9	29.8	8.7	4.9	1921	Beaumont, Tex.
21	201546		Ga. s.	Lillie L.	25	6	54.6	19.8	3.3	1904	Biloxi, Miss.
22	228370		Ga. s.	Lillie R.	10	7	38.6	10.8	4.1	1929	Camden, N. J.
23	141616		Ga. s.	Lillie W.	12	7	41.8	14.2	3.2	1899	Biloxi, Miss.
24	208270		Ga. s.	Lillie and Janie.	10	7	39.4	13.5	3.2	1904	West River, Md.
25	140828		Ga. s.	Lillie Dean.	7	6	30.0	13.3	3.8	1886	Patchogue, N. Y.
26	233047		Ga. s.	Lillie May.	14	9	40.0	12.3	4.0	1929	Supply, N. C.
27	233724		Ga. s.	Lillie May.	10	7	43.6	11.7	3.4	1920	Foxwells, Va.
28	140475		Ga. s.	Lillie B. Dayton.	9	8	38.4	12.5	3.0	1881	Patchogue, N. Y.
29	201128		Ga. s.	Lilly.	8	5	33.0	10.3	3.8	1904	Seattle, Wash.
30	221163		Ga. s.	Lilly.	18	12	40.1	12.0	5.4	1921	Richmond Beach, Wash.
31	221632		Ol. s.	Lilly.	10	8	33.6	9.4	4.7	1920	Seattle, Wash.
32	203029		Ga. s.	Lilly K.	12	9	34.5	9.6	3.2	1905	Manitowoc, Wis.
33	232269		Ol. s.	Lilly Ruth.	12	6	36.8	11.0	3.6	1932	Garden City, La.
34	210428		Ga. s.	Lily.	7	5	33.0	9.5	3.3	1912	Ketchikan, Alaska.
35	220682		Ga. w.	Lily.	58	20	65.2	15.6	3.8	1917	Jonesville, La.
36	221307		Ga. s.	Lily.	39	26	60.8	19.4	5.7	1921	Paulsboro, N. J.
37	221948		Ga. s.	Lily M.	10	8	38.8	9.3	4.2		Unknown
38	213776		Ga. s.	Lily N.	6	5	25.6	7.8	2.7	1915	Green Bay, Wis.
39	232415		Ga. s.	Lily Ann.	13	8	36.0	9.7	4.7	1916	Chicago, Ill.
40	229772		Ga. s.	Lily of the Valley.	13	9	48.0	12.3	3.4	1930	Keyport, N. J.
41	214522		Ol. s.	Lily Rose.	23	16	57.6	19.2	3.7	1916	Pascagoula, Miss.
42	221583		Ga. s.	Limit.	10	7	34.3	10.2	4.0	1912	Bellingham, Wash.
43	226780		Ol. s.	Limit.	50	34	59.6	16.1	7.7	1927	Tacoma, Wash.
44	228625		Ol. s.	Limited.	57	39	62.7	17.0	8.0	1929	do.
45	205577		Ga. s.	Lina Sprague.	6	5	27.3	12.3	2.9	1905	Manahawkin, N. J.
46	202016		Ga. s.	Lincoln.	7	6	27.8	12.6	4.0	1905	Osterville, Mass.
47	209901	WLEN	Ol. s.	Lincoln.	61	41	69.5	16.7	7.6	1912	Port Blakely, Wash.
48	211161		Ga. s.	Lincoln.	18	15	36.5	11.6	4.5	1913	Seattle, Wash.
49	215538		Ol. s.	Lincoln.	34	16	59.2	16.7	6.1	1917	Sausalito, Calif.
50	224482		Ol. s.	Lincoln.	16	13	41.4	12.0	5.6	1925	Seattle, Wash.
51	140591		Ga. s.	Linda M. Sockwell.	43	26	63.4	21.3	6.1	1882	Baltimore, Md.
52	227466		Ga. s.	Lindbergh.	12	6	36.2	12.2	4.5	1928	Astoria, Ore.
53	228010		Ga. s.	Lindbergh.	16	8	47.4	14.5	3.4	1928	Seaford, Va.
54	214261		Ga. s.	Lindora.	11	9	39.2	8.6	3.6	1916	Hoquiam, Wash.
55	226857		Ol. s.	Lindy.	23	15	50.1	15.8	5.2	1927	Freeport, N. Y.
56	227153		Ol. s.	Lindy.	17	12	40.8	13.0	5.7	1927	Stonington, Conn.
57	227167		Ol. s.	Lindy.	73	49	70.4	17.9	8.4	1928	Seattle, Wash.
58	227428		Ol. s.	Lindy.	17	12	36.8	11.0	5.0	1928	Sturgeon Bay, Wis.
59	227744		Ga. s.	Lindy.	10	7	36.6	9.9	3.8	1913	New York, N. Y.

¹ Formerly ga. s. Lillian L.

² Formerly st. s. Riverside.

³ Formerly ga. s. Berlin.

Line No.	Service	Crew	Horse-power	Name of owner	Home port	Address of owner
1	Pas.	1	28	Victor Bergstedt.....	Perth Amboy, N. J.....	231 Spencer Street, Elizabeth, N. J.
2	Fsh.	3	40	Kadiak Fisheries Co. (Wash.).....	Seward, Alaska.....	Kodiak, Alaska.
3	Fsh.	1	35	Ellis M. Tuthill.....	New York, N. Y.....	Montauk, N. Y.
4	Fsh.	3	15	Joseph Hernes.....	Milwaukee, Wis.....	950 McDonald Street, Green Bay, Wis.
5	Tow.	9	b 45	Snug Harbor Packing Co. (Wash.).....	Seward, Alaska.....	Seldovia, Alaska.
6	Pas.	1	b 40	Hermosa Amusement Corporation (Calif.).....	San Francisco, Calif.....	c/o S. L. Lansburgh, Mills Building.
7	Msc.	1	60	George A. Schoon.....	Baltimore, Md.....	Rock Hall, Md.
8	Fsh.	3	10	Theodore Johnson.....	Milwaukee, Wis.....	119 Coleman Street, Marinette, Wis.
9	Frt.	1	36	R. D. Allsworth.....	Norfolk, Va.....	Deltaville, Va.
10	Frt.	11	360	R. W. Gatewood.....	Wilmington, Del.....	2618 Marlboro Avenue, Norfolk, Va.
11	Fsh.	5	26	Mrs. W. O. Parker.....	Gulfport, Miss.....	203 Main Street, Biloxi, Miss.
12	Frt.	2	60	W. D. Parks.....	Reedville, Va.....	Kinsale, Va.
13	Frt.	4	15	Joseph W. A. Evans.....	Baltimore, Md.....	Grasonville, Md.
14	Frt.	2	45	Lemuel B. Russell.....	Norfolk, Va.....	827 Elm Avenue, Portsmouth, Va.
15	Tow	3	50	Foss Co. (Wash.).....	Seattle, Wash.....	660 West Ewing Street.
16	Pas.	2	18	Edgar W. Downs.....	Philadelphia, Pa.....	Bridgeton, N. J.
17	Pas.	1	10	George P. Brittingham.....	do.....	Bowers Beach, Del.
18	Tow.	1	60	American Dredging Co. (Pa.).....	do.....	308 Chestnut Street.
19	Pas.	1	160	Bernt Iversen.....	New York, N. Y.....	178-28 Gerard Avenue, Jamaica, L. I. N. Y.
20	Msc	1	50	Gulf States Utilities Co. (Tex.).....	Port Arthur, Tex.....	Beaumont, Tex.
21	Fsh.	5	30	Dunbar-Dukate Co. (La.).....	New Orleans, La.....	822 Perdido Street.
22	Pas.	2	200	Henry C. Titus.....	Philadelphia, Pa.....	660 North Fifteenth Street.
23	Fsh.	2	18	Wentzell Brothers.....	Gulfport, Miss.....	Biloxi, Miss.
24	Frt.	1	20	James Grat.....	Baltimore, Md.....	324 South Ann Street.
25	Pas.	2	18	Herman Van Popering.....	New York, N. Y.....	West Sayville, N. Y.
26	Fsh.	1	40	Martha E. Robinson.....	Wilmington, N. C.....	Supply, N. C.
27	Fsh.	3	18	Carlie L. Ketner.....	Reedville, Va.....	Foxwells, Va.
28	Frt.	2	25	Andrew Radel Oyster Co. (Conn.).....	Bridgeport, Conn.....	South Norwalk, Conn.
29	Tow.	2	30	Eugene F. Dunlap.....	Seattle, Wash.....	La Conner, Wash.
30	Fsh.	8	20	George Edenso.....	Ketchikan, Alaska.....	Craig, Alaska.
31	Fsh.	1	15	Ingwald Sakariason.....	Seattle, Wash.....	258 Lake Dell Avenue.
32	Fsh.	3	b 50	Walter W. Gramer.....	Milwaukee, Wis.....	939 Carney Boulevard, Marinette, Wis.
33	Tow.	1	45	Huth Construction Co. (La.).....	New Orleans, La.....	Franklin, La.
34	Fsh.	1	12	Billy Johnson.....	Ketchikan, Alaska.....	Saxman, Alaska.
35	Tow.	4	60	Three Rivers Hardwood Lumber Co. (La.).....	Baton Rouge, La.....	Box 343, Jonesville, La.
36	Frt.	3	75	David E. Sigars, estate of.....	Philadelphia, Pa.....	Paulsboro, N. J.
37	Msc.	1	40	Arthur Miller.....	New York, N. Y.....	1571 Third Avenue.
38	Fsh.	2	b 10	Charles P. Skog.....	Milwaukee, Wis.....	Oconto, Wis.
39	Pas.	1	127	Arent E. Thompson.....	Chicago, Ill.....	2615 North Mozart.
40	Pas.	2	250	William R. Little.....	Philadelphia, Pa.....	209 West Heather Road, Wildwood Crest, N. J.
41	Oys.	5	24	De Jean Packing Co. (Miss.).....	Gulfport, Miss.....	East Beach and Pine Streets, Biloxi, Miss.
42	Fsh.	1	9	Alex Hicks.....	Bellingham, Wash.....	2712 Humboldt Street.
43	Fsh.	8	75	Storfold & Grondahl Packing Co. (Wash.).....	Tacoma, Wash.....	Bell Street Terminal, Seattle, Wash.
44	Fsh.	8	120	John McCluskey.....	do.....	3726 Parker Street, San Pedro, Calif.
45	Pas.	1	10	Joel Sprague.....	Philadelphia, Pa.....	Tuckerton, N. J.
46	Msc.	1	21	Anthony Tomacelli.....	New York, N. Y.....	129 Palmer Place, Port Chester, N. Y.
47	Fsh.	3	100	Alaska Pacific Salmon Co. (Nev.).....	Ketchikan, Alaska.....	do
48	Fsh.	2	12	Robert Ridley.....	do.....	Box 3410.
49	Fsh.	2	b 90	Consolidated Fisheries (Calif.).....	San Francisco, Calif.....	Melggs Wharf.
50	Fsh.	4	25	Ferdinand Sandness.....	Portland, Oreg.....	8 East Sixth Street, North.
51	Oys.	6	36	Herbert R. Sockwell.....	Philadelphia, Pa.....	Port Norris, N. J.
52	Fsh.	1	40	James Rockey.....	Aberdeen, Wash.....	222 Second Street, Raymond, Wash.
53	Fsh.	2	35	M. D. White.....	Newport News, Va.....	Seaford, Va.
54	Fsh.	2	40	Charles F. Craft.....	Wrangell, Alaska.....	do
55	Fsh.	3	45	John Carcich.....	New York, N. Y.....	Freeport, N. Y.
56	Fsh.	1	38	George A. Berg.....	New London, Conn.....	62 Washington Street, Mystic, Conn.
57	Fsh.	10	160	Paul P. Sather.....	Ketchikan, Alaska.....	Box 1667.
58	Fsh.	3	b 30	Alick Johnson.....	Milwaukee, Wis.....	R. F. D. 1, Ellison Bay, Wis.
59	Fsh.	2	b 20	International Packing Co. (Wash.).....	Seattle, Wash.....	Colman Building.

⁴ Formerly schooner Laurence F. Corbitt.

⁵ Formerly U. S. N. ga. s. No. Y 1271.

Line No.	Official No.	Signal and radio-call letters	Rig	Name of vessel	Tonnage		Register dimensions			When built	Where built							
					Gross	Net	Length	Breadth	Depth									
1	227422		Ga. s.	Lindy II.....	8	5	31.8	9.3	4.5	1928	Seattle, Wash.....							
2	233212		Ga. s.	Lindy J.....	12	8	33.4	10.8	4.7	1934	Bayshore, L. I., N. Y.							
3	227617		Ga. s.	Linekin.....	14	10	40.1	11.8	3.3	1928	Southport, Me.....							
4	202123		Ol. s.	Linta.....	73	49	93.6	17.5	8.7	1905	New York, N. Y.....							
5	161634		Ol. s.	Linus.....	28	14	50.0	12.0	4.8	1890	Point Washington, Fla.							
6	221413	KDSO	Ol. s.	Lio.....	7,120	4,351	431.0	59.2	33.4	1921	Baltimore, Md.....							
7	209538		Ga. s.	Lion.....								10	7	48.0	11.5	3.0	1911	Morgan City, La.....
8	214731		Ga. s.	Lion.....	40	31	55.9	15.3	7.1	1917	Tacoma, Wash.....							
9	224394		Ol. s.	Lion.....	218	56	95.9	25.0	13.8	1924	Groton, Conn.....							
10	232849		Ga. s.	Lisbon View.....	13	5	39.2	11.7	5.4	1927	Fernandina, Fla.....							
11	214035		Ga. s.	Lister.....	7	6	30.2	9.0	4.0	1916	Tacoma, Wash.....							
12	209711		Ol. s.	Listo.....	31	21	63.5	13.0	7.0	1912	Los Angeles, Calif.....							
13	206104		Ga. s.	Little Billee.....	6	6	30.3	11.9	3.6	1909	Atlantic City, N. J.....							
14	140491		Ga. s.	Little Blanche.....	7	6	43.0	11.6	3.6	1881	York Co., Va.....							
15	211730		Ga. s.	Little Bob.....	9	6	32.6	9.2	4.0	1908	Sturgeon Bay, Wis.....							
16	141235		Ga. s.	Little Brother.....	6	6	36.0	11.6	3.7	1892	Terrebonne, La.....							
17	231746		Ga. s.	Little Champ.....	13	12	41.8	11.1	4.6	1932	Dorchester, N. J.....							
18	212530		Ga. s.	Little Charley.....	41	28	54.6	18.6	6.0	1914	Baltimore, Md.....							
19	232446		Ol. s.	Little David.....	18	12	42.0	14.0	5.2	1933	Rockport, Mass.....							
20	216988		Ga. s.	Little David.....	18	12	56.7	15.0	4.8	1918	Seattle, Wash.....							
21	233223		Ol. w.	Little Eddie.....	83	83	76.0	18.0	3.5	1934	Bowling Green, Ky.....							
22	207728		Ga. s.	Little Elsie.....	26	11	53.5	16.7	7.0	1910	East Boothbay, Me.....							
23	141620		Ga. s.	Little Esther.....	12	6	38.0	13.0	4.0	1898	Ophelia, Va.....							
24	140244		Ga. s.	Little Fannie.....	28	19	54.4	15.0	5.9	1877	Bristol, Me.....							
25	232749		Ol. s.	Little Flower.....	12	6	40.2	11.8	4.2	1928	Fernandina, Fla.....							
26	140284		Ga. s.	Little Fred.....	14	13	43.0	14.0	4.0	1878	Bath, Me.....							
27	209959		Ga. s.	Little Glory.....	50	40	62.2	16.0	6.4	1912	Seattle, Wash.....							
28	226520		Ol. s.	Little Heron.....	17	11	47.5	11.7	4.0	1924	Norfolk, Va.....							
29	215472		Ol. s.	Little Jack.....	64	40	67.9	16.7	6.7	1917	Tacoma, Wash.....							
30	201465		Ga. s.	Little Jennie.....	19	18	46.4	14.2	4.8	1904	Gloucester, Mass.....							
31	222007	KLGQ	Ol. s.	Little Joe.....	250	75	134.3	21.7	10.9	1922	Weems, Va.....							
32	224736		Ol. s.	Little Joe.....								14	62.4	16.2	7.5	1925	Rockport, Mass.....	
33	226850		Ga. w.	Little Joe.....								12	12	48.0	14.0	3.6	1927	Rulo, Nebr.....
34	141676		Ga. s.	Little John.....								10	6	40.2	14.4	3.2	1900	Biloxi, Miss.....
35	141822		Ga. s.	Little Lady.....	13	9	61.6	8.8	4.3	1902	Detroit, Mich.....							
36	233978		Ga. s.	Little Leslie.....	8	5	38.2	9.4	3.4	1935	Wingate, Md.....							
37	25944		Ga. s.	Little Lucy.....	11	10	35.3	13.0	5.5	1877	Lubec, Me.....							
38	141628		Ga. s.	Little Nell.....	12	9	40.0	15.0	3.1	1899	Morgan City, La.....							
39	219721		Ol. s.	Little Perina.....	40	24	60.7	15.3	7.1	1920	Los Angeles, Calif.....							
40	215891		Ga. s.	Little Rock.....	13	8	42.6	12.0	3.1	1917	Cut Off, La.....							
41	231656		Ga. s.	LITTLE ROCK.....	13	9	40.0	11.1	3.6	1932	Nashville, Tenn.....							
42	211316		Ga. s.	Little Rosie.....	6	5	29.6	8.8	3.5	1913	Saxman, Alaska.....							
43	211052		Ol. s.	Little Ruth.....	24	12	52.6	14.3	6.0	1913	Rockport, Mass.....							
44	230770		Ga. s.	Little Ruth.....	14	12	45.3	12.1	3.9	1931	Bowers, Del.....							
45	209779		Ga. s.	Little Tom.....	36	24	58.0	14.5	6.2	1912	Seattle, Wash.....							
46	208350		Ol. s.	Lituya.....	44	30	58.0	16.0	7.8	1911	do.....							
47	222676		Ga. s.	Lituya.....	8	5	30.0	10.0	4.2	1922	Sitka, Alaska.....							
48	220301		Ga. s.	Live Fish.....	11	7	40.2	11.1	4.2	1920	Leonardo, N. J.....							
49	232497		Ol. s.	Lively.....	25	17	43.4	13.5	6.1	1934	Tacoma, Wash.....							
50	228310		Ga. s.	Liz II.....	14	10	44.8	10.7	5.1	1929	Port Clinton, Ohio.....							
51	86357		Ga. s.	Lizzie.....	17	11	43.8	15.2	6.7	1896	Kennebunkport, Me.....							
52	200881		Ga. s.	Lizzie.....	13	9	45.0	13.3	4.0	1904	Warren, R. I.....							
53	233115		Ga. s.	Lizzie XVIII.....	11	7	39.0	10.9	3.9		City Island, N. Y.....							
54	141596		Ga. s.	Lizzie B.....	11	7	35.8	13.9	3.4	1897	Fairmount, Md.....							
55	140548		Ga. s.	Lizzie H.....	34	24	63.0	18.8	4.7	1882	Tottenville, N. Y.....							
56	141054		Ga. s.	Lizzie K.....	6	6	27.0	13.3	4.0	1890	Noank, Conn.....							
57	15859		Ga. s.	Lizzie Burt.....	28	16	55.0	18.0	4.5	1872	Dividing Creek, N. J.....							

¹ Formerly st. p. V. H. Wright.

² Formerly ga. s. Vinnie Small.

³ Formerly ga. s. Olympic.

Line No.	Service	Crew	Horse-power	Name of owner	Home port	Address of owner
1	Fsh.	1	18	Sigurd Hansen	Petersburg, Alaska	2127 Second Avenue, Seattle, Wash.
2	Pas.	1	60	John Lindquist	New York, N. Y.	28 O'Neil Avenue, Bay-shore, L. I., N. Y.
3	Pas.	1	40	Benjamin L. Coolen	Bath, Me.	Boothbay Harbor, Me.
4	Fsh.	11	140	Frontera Scola Vessels Co. (Mass.)	Gloucester, Mass.	Fort Wharf.
5	Tow.	2	75	Annie M. Brewton	Mobile, Ala.	Panama City, Fla.
6	Tnk.	38	b 2,800	Socoxy-Vacuum Oil Co. (N. Y.)	New York, N. Y.	26 Broadway.
7	Fsh.	2	20	Matis Vidos, jr.	New Orleans, La.	1808 Front Street, Morgan City, La.
8	Fsh.	6	50	Peter Bozanich	Seattle, Wash.	182 Lee Street.
9	Tow.	9	600	Cornell Steamboat Co. (N. Y.)	Albany, N. Y.	22 Ferry Street, Kingston, N. Y.
10	Fsh.	2	40	Manuel A. Ferreira	Brunswick, Ga.	1128 Oglethorpe Street.
11	Fsh.	5	12	Floyd W. Green	Tacoma, Wash.	5213 Thirteenth Avenue, South, Seattle, Wash.
12	Tow.	1	b 125	Wilmington Transportation Co. (Calif.)	Los Angeles, Calif.	Catalina Terminal, Wil-mington, Calif.
13	Frt.	1	12	Philadelphia Electric Co. (Pa.)	Philadelphia, Pa.	Southwest Corner Tenth and Chestnut Streets.
14	Oys.	1	7	George Cooper	Cape Charles, Va.	Tangier, Va.
15	Fsh.	2	28	Martin B. Mathson	Sault Ste. Marie, Mich.	Naubinway, Mich.
16	Fsh.	1	54	Robt. J. Younger	New Orleans, La.	Houma, La.
17	Pas.	2	85	Harry A. Black	Philadelphia, Pa.	510 Kings Highway, Swedes-boro, N. J.
18	Frt.	3	60	Lillian B. Urle	Baltimore, Md.	Chestertown, Md.
19	Cod.	6	45	Frank Brenba, jr.	Gloucester, Mass.	70 Friend Street.
20	Tow.	2	90	Crown Willamette Paper Co. (Del.)	Portland, Oreg.	West Linn, Oreg.
21	Tow.	3	120	Walter G. Houglund	Louisville, Ky.	c/o Kentucky Rock Asphalt Co., Bowling Green, Ky.
22	Fsh.	7	36	Verna May	Pensacola, Fla.	Dothan, Ala.
23	Fsh.	1	15	L. M. Lewis	Reedville, Va.	Ophelia, Va.
24	Frt.	1	50	J. J. McLaughlin Machine Co. (Mass.)	Gloucester, Mass.	31 Wharf Street.
25	Fsh.	2	40	Mrs. S. Salvador	St. Augustine, Fla.	60 Carerra Street.
26	Fsh.	5	24	Lester Coggeshall	Newport, R. I.	4 Swan Avenue.
27	Fsh.	4	125	Northwestern Fisheries (Del.)	Seattle, Wash.	South Bellingham, Wash.
28	Tow.	2	60	S. S. C. Holding Corporation (N. Y.)	New York, N. Y.	Marine Trust Building, Buf-falo, N. Y.
29	Fsh.	3	90	Natives of Annette Island Reserve, Alaska	Ketchikan, Alaska	c/o W. A. Price, trustee, Ketchikan, Alaska.
30	Fsh.	6	16	Miguel Fuentes	New York, N. Y.	191 Adams Street (B).
31	Fsh.	30	300	Bellows & Squires Co. (Va.)	Reedville, Va.	Ocran, Va.
32	Cod.	12	60	Mary Giamanco	Gloucester, Mass.	38 Fort Square.
33	Fer.	2	40	James Vinsonhaler	Omaha, Nebr.	Rulo, Nebr.
34	Oys.	3	18	William Cruso	Gulfport, Miss.	Seymour and Third Streets Biloxi, Miss.
35	Pas.	1	b 60	Frank N. Houppert	Tampa, Fla.	Pass-A-Grille, Fla.
36	Frt.	2	30	Leslie M. Spriggs	Reedville, Va.	Tibitha, Va.
37	Frt.	2	20	Seth C. Chute	Eastport, Me.	South Street.
38	Fsh.	2	12	P. R. Norman	New Orleans, La.	Morgan City, La.
39	Fsh.	7	b 75	Andrija Petrich	Los Angeles, Calif.	1302 Center Street, San Pedro, Calif.
40	Frt.	2	25	Bernard Taltavull	Gulfport, Miss.	737 East Beach, Biloxi, Miss.
41	Tow.	3	115	Big Rock Stone and Material Co. (Ark.)	Memphis, Tenn.	Little Rock, Ark
42	Fsh.	1	12	Joe Johnson	Ketchikan, Alaska	Box 1337.
43	Cod.	10	45	United Fisheries Vessels Co. (Mass.)	Gloucester, Mass.	3 Bruce Place.
44	Pas.	1	40	John Conard, jr.	Wilmington, Del.	Bowers, Del.
45	Fsh.	6	75	Alaska Pacific Salmon Co. (Nev.)	Ketchikan, Alaska	do
46	Fsh.	11	65	Sunde & d'Evers (Wash.)	do	Colman Dock, Seattle, Wash.
47	Fsh.	1	30	John Thompsonen	Sitka, Alaska	do
48	Fsh.	1	28	William Resky	New York, N. Y.	17 Suydam Place, Babylon, L. I., N. Y.
49	Fsh.	5	75	Odecar Rorvik	Seattle, Wash.	8064 Earl Avenue.
50	Pas.	1	150	William Smith	New York, N. Y.	303 East One Hundred and Forty-second Street, (Bronx).
51	Fsh.	2	18	Francis G. Taber	New Bedford, Mass.	5 Weaver Street.
52	Pas.	1	37	Tallak Thorsen	New York, N. Y.	344 Ninety-second Street (B).
53	Pas.	1	40	Richard Cox	do	Two Hundredth Street and Hudson River.
54	Frt.	2	27	H. F. Brannock (Md.)	Cambridge, Md.	Gay Street.
55	Oys.	6	50	Long Island Oyster Farms (N. Y.)	New York, N. Y.	Northport, N. Y.
56	Fsh.	2	35	Fred Hansen	do	56 Fulton Avenue, Jersey City, N. J.
57	Oys.	5	30	James B. Robinson	Wilmington, Del.	Seaford, Del.

* Formerly ga. s. Glensck.

* Formerly U. S. N. Hull No. G-849.

Line No.	Official No.	Signal and radio-call letters	Rig	Name of vessel	Tonnage		Register dimensions			When built	Where built
					Gross	Net	Length	Breadth	Depth		
1	141788		Ga. s.	Lizzie Pettigrove	12	5	35.3	13.6	4.7	1902	Boothbay, Me.
2	140687		Ga. s.	Lizzie D. Bell	16	13	38.3	16.0	4.3	1883	City Island, N. Y.
3	220915	KLGR	Ol. s.	LIZZIE D. SHAW	125	62	90.9	20.0	9.0	1920	Tampa, Fla.
4	140767		Ga. s.	Lizzie J. Robbins	18	12	45.0	16.4	4.1	1885	Mauricetown, N. J.
5	217832		Ol. s.	Lloyd O.	50	34	60.1	15.6	7.4	1919	Tacoma, Wash.
6	224343		Ga. s.	Lloyd T.	22	20	56.4	16.2	3.4	1924	Bettle, N. C.
7	141562		Ga. s.	Lloyd Cox	6	6	37.8	13.2	2.6	1898	Upper Fairmount, Md.
8	231553		Ga. s.	Loafalong	23	16	44.0	13.1	4.4	1917	Norfolk, Va.
9	223196		Ga. s.	Loangen	15	10	49.8	13.0	4.2	1914	do.
10	207048		Ga. s.	Lobo	32	28	53.3	15.4	6.4	1909	Fort Lee, N. Y.
11	227265		Ga. s.	Loccolite	10	6	31.4	10.2	3.7	1928	Ketchikan, Alaska
12	217047		Ol. s.	Locust Point	15	10	51.6	12.0	4.3	1918	Baltimore, Md.
13	214471		Ga. s.	Logan II	24	19	50.5	16.0	3.3	1916	North East, Md.
14	215381		Ga. s.	Lois	28	24	52.6	14.2	5.7	1917	Seattle, Wash.
15	224672		Ol. s.	Lois	14	9	42.6	13.0	4.1	1925	Arlington, Fla.
16	226662		Ga. s.	Lois	8	6	35.2	10.2	3.9	1927	Bowers, Del.
17	228812		Ga. s.	Lois	8	7	36.1	8.9	3.7		Unknown
18	231299		Ga. s.	Lois	14	9	48.0	12.5	4.1	1924	Laban, Va.
19	233933		Ga. s.	Lois	11	9	36.0	11.3	4.5	1935	Bridgeton, N. J.
20	233178		Ol. s.	Lois D.	10	6	32.9	10.1	4.7	1934	Tacoma, Wash.
21	227609		Ol. s.	Lois M.	11	8	35.1	10.4	4.9	1928	Seattle, Wash.
22	233752		Ga. s.	Lois W.	7	5	29.1	9.1	3.6	1935	Wrangell, Alaska
23	214031		Ol. s.	Lois Handy	81	55	85.2	23.8	6.9	1916	Pocomoke City, Md.
24	231385		Ga. s.	Lois Jane	9	8	38.2	10.0	3.5	1923	Supply, N. C.
25	232340		Ol. s.	Lois Mae	14	9	36.6	12.3	5.8	1933	Athens, N. Y.
26	92651		Ol. s.	Lois Pearl	33	31	61.0	14.4	7.8	1895	Chicago, Ill.
27	209777		Ol. s.	Lois H. Corkum	56	38	70.6	17.0	8.3	1912	Essex, Mass.
28	210421		Ga. s.	Lois M. Caudage	44	35	59.0	19.6	6.8	1912	Bethell, Me.
29	208635		Ga. s.	Lola	18	15	30.0	12.9	6.0	1894	Providence, R. I.
30	226785		Ga. s.	Lola	17	11	41.0	12.7	4.4	1926	La Pointe, Wis.
31	141089		Ga. s.	Lola L.	18	16	42.5	14.8	4.8	1890	Northport, N. Y.
32	204545		Ga. s.	Lola Mae	13	5	48.8	13.4	4.4	1907	Crab Neck, Va.
33	229668		Ga. s.	Loleta	11	7	38.2	11.0	4.4	1924	Fairton, N. J.
34	232739		Ga. s.	Lolomi	10	6	35.5	10.1	3.3	1931	San Jose, Calif.
35	230905		Ga. s.	Lona	13	10	36.0	9.2	4.0	1931	Belhaven, N. C.
36	211381		Ga. s.	Lona B.	14	9	48.4	12.9	4.3	1929	Laban, Va.
37	227478		Ol. s.	Lone Eagle	51	34	59.9	17.1	8.1	1928	Oig Harbor, Wash.
38	226537		Ga. s.	Lone Eagle	8	5	32.0	11.1	3.2	1928	Biloxi, Miss.
39	232545		Ga. s.	Lone Eagle	8	5	30.0	9.4	3.4	1927	Key West, Fla.
40	232734		Ga. s.	Lone Eagle	7	6	29.0	8.9	4.0	1928	Tacoma, Wash.
41	233825		Ga. s.	Lone Eagle	10	8	37.4	10.7	2.4	1935	Cheboygan, Mich.
42	203527		Ga. s.	Lone Fisherman	48	32	50.4	17.4	6.8	1906	Tacoma, Wash.
43	202739		Ga. s.	Lone Star	7	5	30.4	12.4	2.7	1905	Miami, Fla.
44	206949		Ga. s.	Lone Star	9	6	42.0	7.8	6.2	1907	Beaumont, Tex.
45	226733		Ol. s.	LONE STAR	123	53	86.3	21.0	7.5	1927	Newburgh, N. Y.
46	226998		Ga. s.	Lone Star	11	7	44.7	9.6	5.3	1925	Los Angeles, Calif.
47	228616		Ga. s.	Lone Star	13	11	34.7	12.6	5.2	1929	Arlington, Fla.
48	232305		Ga. s.	Lone Star	9	6	30.6	12.0	3.2		Unknown
49	228563		Ga. s.	Lone Wolf	42	15	71.5	13.8	6.9	1925	Newport News, Va.
50	218590		Ga. s.	Long Branch V.	9	8	47.0	8.0	3.9	1908	Brewerton, N. Y.
51	208875		Ga. s.	Long Cove	8	7	34.0	12.4	3.0	1911	Patchogue, N. Y.
52	229322		Ol. s.	LONG ISLAND	179	121	98.0	24.2	10.6	1929	Wilmington, Del.
53	211272		Ga. s.	Longfellow	7	5	32.7	9.8	4.2	1911	Manitowoc, Wis.
54	141820		Ga. s.	Lonie Buren	26	18	60.0	16.4	4.4	1902	Kinnekeet, N. C.
55	211128		Ga. s.	Lonnie L.	8	5	30.5	9.8	4.3	1913	Seattle, Wash.
56	202842		Ga. s.	Lonesome Girl	10	8	32.7	14.2	3.3	1906	Holley, Fla.
57	217992		Ga. s.	Loomis	15	10	45.8	13.6	4.0	1919	Kake, Alaska
58	232116		Ga. s.	Loon	7	6	36.7	10.7	2.9	1933	Parkertown, N. J.
59	205265		Ga. s.	Lorraine	11	7	40.4	11.1	3.8	1908	Bollivar, Tex.

¹ Formerly ol. s. Lorraine D.

² Formerly U. S. Navy ga. s. 3057.

³ Formerly U. S. Navy ga. s. 1349.

⁴ Formerly ga. s. Dad-of-Em All.

⁵ Formerly schooner John W. Bowdoin.

⁶ Formerly ga. s. Mistral.

Line No.	Service	Crew	Horse-power	Name of owner	Home port	Address of owner
1	Msc.	1	25	Christian Mortensen.....	Norfolk, Va.....	General Delivery.
2	Fsh.	2	37	George Wansor.....	New York, N. Y.....	86 Webster Avenue, Port Washington, L. I., N. Y.
3	Tow.	5	b 400	Tug Lizzie D. Shaw Corpotion (Del.).....	Wilmington, Del.....	211 Market Street, Laurel, Del.
4	Oys.	5	18	Joseph Fox.....	do.....	Lelptic, Del.
5	Fsh.	3	100	Alaska Pacific Salmon Co. (Nev.).....	Kotchikan, Alaska.....	
6	Fsh.	3	30	Beaufort Fisheries.....	Beaufort, N. C.....	
7	Oys.	2	6	Henry Watts.....	Reedville, Va.....	Monroe Hall, Va.
8	Pas.	1	35	J. Irving Corbett.....	Wilmington, N. C.....	1705 Chestnut Street.
9	Fsh.	1	70	J. F. Hemphill.....	Tacoma, Wash.....	Box 42, Gig Harbor, Wash.
10	Msc.	1	50	Herman Gossenberger.....	New York, N. Y.....	21 Pearl Street.
11	Fsh.	1	40	F. S. Barnes.....	Juneau, Alaska.....	Wrangell, Alaska.
12	Tow.	3	100	Chatham Oyster Co. (Ga.).....	Savannah, Ga.....	401 West Bay Street.
13	Pas.	2	60	S. Clifton Allen.....	Philadelphia, Pa.....	Bridgeport, N. J.
14	Fsh.	3	b 40	Pacific American Fisheries (Del.).....	Seward, Alaska.....	South Bellingham, Wash.
15	Tow.	2	70	A. M. Leverette.....	New Orleans, La.....	Garden City, La.
16	Fsh.	2	29	Chas. M. Harrington.....	Wilmington, Del.....	Little Creek, Del.
17	Pas.	1	18	Arthur H. Benedict.....	New Haven, Conn.....	105 Sunnyside Avenue, Wa- terbury, Conn.
18	Fsh.	5	36	W. G. Lilly.....	Newport News, Va.....	Hudgins, Va.
19	Pas.	1	30	Benjamin S. Quadling.....	Philadelphia, Pa.....	316 Atlantic Street, Bridge- ton, Conn.
20	Fsh.	1	b 25	Arthur Hull.....	Tacoma, Wash.....	3826 South J. Street.
21	Fsh.	2	25	J. R. Haddon.....	Seattle, Wash.....	626 West Fifty-first Street.
22	Fsh.	1	5	Harry Whitten.....	Wrangell, Alaska.....	
23	Frt.	2	100	Yorktown Maritime Corporation (Va.).....	Newport News, Va.....	c/o J. W. Hornsby, Yorktown, Va.
24	Fsh.	1	40	I. B. Russells.....	Wilmington, N. C.....	Southport, N. C.
25	Tow.	3	60	Ulster Davis (N. Y.).....	Albany, N. Y.....	1 Second Avenue, Rensselaer, N. Y.
26	Frt.	4	b 75	W. J. Lawrie.....	Milwaukee, Wis.....	2602 South Shore Drive.
27	Pas.	5	110	William J. Corkum.....	Boston, Mass.....	2093 Parkway, Everett, Mass.
28	Frt.	2	30	Leman L. Alley.....	Eastport, Me.....	Jonesport, Me.
29	Oys.	2	20	Wilfred Sidebottom.....	Providence, R. I.....	220 Lennox Avenue.
30	Fsh.	2	50	S. L. Hahn.....	Duluth, Minn.....	Bayfield, Wis.
31	Oys.	3	25	Tailmadge Bros.....	Bridgeport, Conn.....	132 Water Street, Norwalk Conn.
32	Frt.	1	35	W. M. Huggett.....	Newport News, Va.....	Messick, Va.
33	Pas.	2	37	Percy T. Blake (N. J.).....	Philadelphia, Pa.....	207 West Rio Grande Ave- nue, Wildwood, N. J.
34	Fsh.	1	b 30	Robert A. Trevey.....	San Francisco, Calif.....	Alyiso, Calif.
35	Pas.	1	40	Annie E. Winstead.....	Washington, N. C.....	Belhaven, N. C.
36	Fsh.	3	36	W. T. Brownley.....	Newport News, Va.....	Gwynn, Va.
37	Fsh.	7	90	Paul Puratich.....	Tacoma, Wash.....	Box 15, Gig Harbor, Wash.
38	Fsh.	1	18	Leon Despoux.....	New Orleans, La.....	Empire, La.
39	Pas.	1	100	Mrs. P. K. Olsen.....	Miami, Fla.....	Box 306.
40	Fsh.	1	14	A. N. Stensen.....	Sitka, Alaska.....	2112 North Twenty-sixth Street, Tacoma, Wash.
41	Fsh.	2	b 110	Roche Sikorski.....	Port Huron, Mich.....	Cheboygan, Mich.
42	Pas.	3	110	Juneau Ferry & Nav. Co. (Alaska).....	Juneau, Alaska.....	
43	Fsh.	2	10	I. L. Jones.....	Miami, Fla.....	275 N. W. Seventh Street.
44	Msc.	1	21	Long Bell Lumber Co. (Mo.).....	Port Arthur, Tex.....	Longview, Wash.
45	Tow.	8	600	Lone Star Cement Corporation (Va.).....	New Orleans, La.....	Hibernia Bank Building.
46	Pas.	2	b 175	H-10 Water Taxi Co. (Calif.).....	Los Angeles, Calif.....	Fifth Street Landing, San Pedro, Calif.
47	Fsh.	3	12	Fritz Mau.....	Jacksonville, Fla.....	Route 1, Box 1706, South Jacksonville, Fla.
48	Fsh.	1	b 24	R. M. Johnson.....	Fernandina, Fla.....	Route 5, Box 4, Tallahassee, Fla.
49	Fsh.	8	163	Chas. A. Walker.....	Miami, Fla.....	West Palm Beach, Fla.
50	Pas.	1	30	Geo. N. Fisher.....	Rochester, N. Y.....	225 Hampton Road, Syra- cuse, N. Y.
51	Frt.	1	16	Thurston L. Bates.....	Bridgeport, Conn.....	36 Melrose Avenue, East Norwalk, Conn.
52	Tow.	6	b 750	Long Island R. R. Co. (N. Y.).....	New York, N. Y.....	Pennsylvania Terminal, Island City, L. I., N. Y.
53	Pas.	1	18	Arthur F. Olson.....	Chicago, Ill.....	3746 Seminary Avenue.
54	Frt.	1	40	W. S. Lankford.....	Reedville, Va.....	Byrdton, Va.
55	Fsh.	1	8	Gilbert McLeod.....	Seward, Alaska.....	Craig, Alaska.
56	Frt.	1	10	Noah Jordan.....	Pensacola, Fla.....	Holley, Fla.
57	Fsh.	2	30	James Kousk.....	Wrangell, Alaska.....	Keke, Alaska.
58	Oys.	2	60	William Fullerton.....	Philadelphia, Pa.....	Brant Beach, N. J.
59	Pas.	2	24	W. L. Thorpe.....	Houston, Tex.....	Route 2, Box 165 L, San Diego, Calif.

1 Formerly ga. s. (a) Marcell II.
(b) H-10 Water Taxi Co.

2 Formerly U. S. C. G. ga. s. 188.
3 Formerly ol. s. L. I. R. R. No. 1.

Line No.	Official No.	Signal and radio-call letters	Rig	Name of vessel	Tonnage		Register dimensions			When built	Where built
					Gross	Net	Length	Breadth	Depth		
					Feet			Feet			
1	209321		Ga. s.	Lorraine	33	22	60.0	15.2	4.2	1911	Bayhead, N. J.
2	224761		Ga. s.	Lorraine	25	17	49.5	14.8	4.2	1925	Cheboygan, Mich.
3	231675		Ga. s.	Lorraine S.	29	18	47.7	12.3	4.7	1932	Warroad, Minn.
4	231733		Ol. s.	Lord Baltimore	192	114	109.3	30.2	10.1	1932	Fishing Creek, Md.
5	232504		Ga. s.	Lorelei	18	12	48.6	12.8	4.0	1918	Unknown
6	223186		Ol. s.	Loren	14	10	49.2	13.3	3.5	1914	Norfolk, Va.
7	229000		Ga. s.	Lorena	9	6	33.2	9.7	3.7	1929	Metlakatla, Alaska
8	141303		Ga. s.	Lorena B.	8	6	36.6	12.6	3.6	1893	South Norwalk, Conn.
9	141778		Ol. s.	Lorens	14	10	49.0	11.4	4.0	1902	Astoria, Oreg.
10	231272		Ga. s.	Lorentin R.	9	7	34.0	8.6	3.6	1923	Tacoma, Wash.
11	228480		Ol. s.	Lorenz	59	40	64.7	16.7	8.5	1929	Seattle, Wash.
12	210867		Ol. s.	Loretta	44	14	61.1	20.1	6.4	1913	Boothbay Harbor, Me.
13	207417		Ol. s.	Lorna	26	18	56.0	12.2	6.8	1906	Sacramento, Calif.
14	200205	WIFA	Ol. s.	Lorna Foss	31	21	63.1	13.2	5.8	1903	Hoquiam, Wash.
15	234089		Ga. s.	Lornly	9	7	33.4	9.2	3.8	1923	Sitka, Alaska
16	222413		Ga. s.	Lorraine	9	8	33.2	14.4	2.6	1922	Bridgeport, Conn.
17	225032		Ol. s.	Lorraine	15	10	40.5	11.4	3.8	1925	Sturgeon Bay, Wis.
18	233135		Ga. s.	Lorraine	8	5	31.5	8.8	4.0	1925	Bayonne, N. J.
19	224455		Ol. w.	LORENE	32	32	64.6	20.0	3.6	1925	Grafton, Ill.
20	221288		Ga. s.	Los Angeles H. D. No. 7	43	21	68.8	16.6	7.7	1921	Los Angeles, Calif.
21	141622		Ga. s.	Lottie	8	6	38.6	12.3	3.5	1899	Oriole, Md.
22	208865		Ga. s.	Lottie	9	6	29.6	12.0	6.0	1911	Brooksville, Me.
23	203839		Ga. s.	Lottie A.	11	9	40.8	10.0	3.0	1907	Portsmouth, Va.
24	140140		Ga. s.	Lottie B.	11	10	39.6	14.2	4.4	1875	Port Jefferson, N. Y.
25	141747		Ga. s.	Lottie B.	27	18	57.6	17.6	6.5	1901	Tottenville, N. Y.
26	141586		Ga. s.	Lottie N.	14	12	51.3	16.0	3.6	1899	Patchogue, N. Y.
27	222616		Ga. w.	Lottie S.	21	14	48.8	15.6	3.8	1922	Hazleton, Ind.
28	141625	KNTR	Ol. s.	Lottie Bennett	585	448	170.4	37.6	12.8	1899	Port Blakely, Wash.
29	141169		Ga. s.	Lottie May	10	9	51.0	14.3	3.6	1891	St. Peters, Md.
30	207797		Ga. s.	Lottie White	15	7	46.1	10.0	3.3	1910	Oriole, Md.
31	140738		Ga. s.	Lottie E. White	41	22	64.0	23.0	5.7	1884	Wicomico Co., Md.
32	156330		Ol. s.	Lotus	19	13	52.3	13.8	5.2	1898	Athens, N. Y.
33	203650		Ga. s.	Lotus	14	10	54.6	12.4	3.7	1906	Galveston, Tex.
34	222614		Ga. w.	Lotus	13	13	63.8	11.4	2.1	1922	Frankfort, Ky.
35	227155		Ga. s.	Lou	10	7	34.5	10.4	4.5	1928	Anacortes, Wash.
36	229022		Ga. s.	Lou	16	11	42.0	13.2	4.4	1929	St. Marys, Ga.
37	232051		Ga. s.	Lou	12	10	38.0	9.5	3.9		Unknown
38	233150		Ga. s.	Lou	6	5	29.4	8.0	3.6	1934	Wrangell, Alaska
39	207005		Ga. s.	Lou Dillon	12	10	31.4	11.4	3.0	1906	Great River, N. Y.
40	213465		Ga. s.	Louelle	11	10	41.4	14.1	3.0	1906	Champ, Md.
41	231025		Ga. s.	Louelle II.	13	11	47.0	13.1	3.3	1920	New York, N. Y.
42	223593		Ga. s.	Louhelen	16	11	41.6	11.7	5.2	1924	Tacoma, Wash.
43	222883		Ol. s.	Louie	23	13	58.9	11.9	5.0	1923	Astoria, Oreg.
44	229159		Ol. s.	Louie II.	76	37	70.8	20.0	7.9	1929	do.
45	226479		Ol. s.	Louie Black	76	42	78.5	19.7	9.5	1927	Los Angeles, Calif.
46	205377		Ga. s.	Louis	15	7	41.0	14.7	4.9	1906	Sausalito, Calif.
47	227756		Ga. w.	Louis	23	18	50.1	11.8	2.8	1928	Powhatan Point, Ohio
48	209688		Ga. s.	Louis B.	10	9	35.2	9.7	3.2	1912	Westlake, La.
49	219465		Ga. s.	Louis I.	11	7	40.5	10.0	4.5	1919	Crittenden, Va.
50	216458		Ga. s.	Louis M.	7	6	39.0	8.4	4.0	1908	Havana, Ill.
51	216347		Ga. s.	Louis Donald	14	10	43.0	12.5	4.0	1917	Sodus Point, N. Y.
52	141232		Ga. s.	Louis Felber	20	9	59.2	16.0	4.4	1892	Oriole, Md.
53	141764		Ol. s.	Louis Feuerstein	30	16	63.0	17.7	5.5	1901	Pocomoke City, Md.
54	225074		Ga. s.	Louis Grebb	8	6	40.6	9.3	3.8	1914	Baltimore, Md.
55	232636		Ol. w.	Louis Igert	58	32	64.0	18.0	3.5	1933	Paducah, Ky.
56	227915		Ga. s.	Louis Johnson, jr.	24	11	48.7	15.6	5.1	1928	Biloxi, Miss.
57	229546		Ol. s.	Louis A. Thebaud	55	37	70.0	18.4	8.9	1930	Essex, Mass.
58	225804		Ol. s.	Louis H. Piper	16	10	46.3	14.0	3.9	1925	Morehead City, N. C.
59	140070		Ga. s.	Louisa	10	7	40.0	13.0	3.2	1874	Galveston, Tex.

1 Formerly ga. y. ^a Boreas.
^b Trall.
 * Formerly U. S. N. ga. s. No. 1348.

* Formerly st. s. Pilot.
^a schooner Lottie Bennett.
^b French schooner Normandie.

Line No.	Service	Crew	Horse-power	Name of owner	Home port	Address of owner
1	Tow.	2	637	Stephen Kissenger	Tampa, Fla.	301 South Albany Avenue.
2	Fsh.	2	120	Fred S. Chapman	Port Huron, Mich.	Box 245, Cheboygan, Mich.
3	Pas.	1	90	S. A. Selvog	Duluth, Minn.	Warroad, Minn.
4	Fer.	5	250	J. Q. Adams	Newport News, Va.	Colonial Beach, Va.
5	Pas.	2	640	Edwin Allen Prince	Los Angeles, Calif.	1181 West Thirty-seventh Place.
6	Pas.	2	36	Glen Harriman	Tacoma, Wash.	Vaughn, Wash.
7	Msc.	1	30	B. A. Haldane	Ketchikan, Alaska	Metlakatla, Alaska.
8	Frt.	1	10	Henry B. Jarvis	Bridgeport, Conn.	R. F. D. 37, South Norwalk, Conn.
9	Tow.	2	60	Pacific Tow Boat Co. (Wash.)	Seattle, Wash.	3414 Iowa Avenue.
10	Fsh.	1	14	W. O. Smith	Wrangell, Alaska	Craig, Alaska.
11	Fsh.	9	100	Storfold & Grondahl Packing Co. (Wash.)	Ketchikan, Alaska	Washington Bay, Alaska
12	Fer.	2	100	Albert F. Jester	Newport News, Va.	Smithfield, Va.
13	Tow.	1	110	Sacramento Transportation Co. (Calif.)	San Francisco, Calif.	Pier 5.
14	Tow.	4	150	Foss Co. (Wash.)	Seattle, Wash.	660 West Ewing Street.
15	Fsh.	2	16	J. D. O'Connell	Ketchikan, Alaska	
16	Oys.	2	20	Henry Svertesky	Bridgeport, Conn.	183 Adams Street.
17	Fsh.	2	36	Otto Anderson	Grand Haven, Mich.	286 Fourth Avenue, Manistee, Mich.
18	Pas.	1	60	Dewey Knight	Miami, Fla.	Seybold Building.
19	Pas.	1	30	Helena-Glendale Ferry Co. (Ark.)	Memphis, Tenn.	Box 731, Helena, Ark.
20	Frt.	4	200	City of Los Angeles (Calif.)	Los Angeles, Calif.	33 City Hall.
21	Oys.	1	10	Charley West	Newport News, Va.	Glass, Va.
22	Frt.	7	7	DeForest H. Gray	Belfast, Me.	South Brooksville, Me.
23	Frt.	2	28	John Dorn	Baltimore, Md.	Box 92, Hampton, Va.
24	Fsh.	4	40	Jackson Wallace	New York, N. Y.	Foot Knapp Street, Geritssen Beach (B).
25	Tnk.	1	100	Newport Oil Corporation (R. I.)	Newport, R. I.	89 Long Wharf. (B).
26	Frt.	2	32	Ralph L. Fernandez	New York, N. Y.	109 Walcott Street (B).
27	Tow.	2	40	White River Materials Co. (Ind.)	Evansville, Ind.	Hazleton, Ind.
28	Fsh.	10	6175	Thos. D. Aitken	San Francisco, Calif.	1321 Twenty-seventh Avenue.
29	Frt.	5	40	Edith E. Prann	Annapolis, Md.	Shady Side, Md.
30	Msc.	2	16	John E. White	Crisfield, Md.	Dames Quarter, Md.
31	Oys.	3	24	William J. Short	Wilmington, Del.	Bowers, Del.
32	Tow.	3	100	Mary C. Gully	New York, N. Y.	7020 Perry Terrace (B).
33	Tow.	1	60	G. B. Zigler Co. (La.)	Lake Charles, La.	Jennings, La.
34	Tow.	3	32	Kentucky Power Co. (Del.)	Louisville, Ky.	Augusta, Ky.
35	Fsh.	1	16	John L. Abrams	Seattle, Wash.	Box 327, Anacortes, Wash.
36	Fsh.	2	20	W. C. King	St. Augustine, Fla.	Box 285, Vero Beach, Fla.
37	Pas.	1	40	Louis Eschbach	New York, N. Y.	Neptune Dock, New Rochelle, N. Y.
38	Fsh.	1	5	William Willard	Wrangell, Alaska	
39	Pas.	1	15	Beatrice I. Smith	New York, N. Y.	Greenwood Road, Bay Shore, L. I., N. Y.
40	Pas.	1	15	George W. Harris	Philadelphia, Pa.	First and Central Avenue, North Wildwood, N. J.
41	Pas.	2	100	do	do	Do.
42	Fsh.	4	30	Knute Hildre	Juneau, Alaska	Box 565.
43	Tow.	1	170	Westport Towboat Co. (Oreg.)	Astoria, Oreg.	Westport, Oreg.
44	Tow.	3	350	do	do	Do.
45	Tow.	3	400	Wilmington Transportation Co. (Calif.)	Los Angeles, Calif.	Catalina Terminal, Wilmington, Calif.
46	Tow.	1	70	American Bridge Co. (N. J.)	San Francisco, Calif.	Pier 24.
47	Fer.	1	15	West Virginia-Powhatan Ferry Co. (W. Va.)	Cincinnati, Ohio	Powhatan Point, Ohio.
48	Pas.	2	14	O. K. Sorensen	New York, N. Y.	Box 131 Vandever Station, Brooklyn, New York.
49	Tow.	1	35	Merritt-Chapman & McLean Corporation (Del.)	Baltimore, Md.	Fidelity Building.
50	Pas.	1	45	Starved Rock Ferry Co. (Ill.)	Peoria, Ill.	La Salle, Ill.
51	Frt.	1	30	Ontario Stock Farm (N. Y.)	Cape Vincent, N. Y.	Jefferson County Bank Building, Watertown, N. Y.
52	Frt.	1	25	J. C. Maynard	Newport News, Va.	R. F. D. 2, Williamsburg, Va.
53	Oys.	4	60	W. P. Carmines	do	Hampton, Va.
54	Msc.	1	36	Frank Mach	Baltimore, Md.	1815 Thames Street.
55	Tow.	2	150	Louis Igert	Louisville, Ky.	912 South Third Street, Paducah, Ky.
56	Oys.	4	40	Mrs. L. O. Johnson, sr.	Gulfport, Miss.	1029 Beach Street, Biloxi, Miss.
57	Fsh.	10	95	Summer P. Whitney	Rockland, Me.	493 Main Street.
58	Tow.	3	100	Northwest Florida Corporation (Fla.)	Pensacola, Fla.	Box 1270.
59	Fsh.	1	40	R. R. Rice	Corpus Christi, Tex.	c/o San Patricio Canning Co., Aransas Pass, Tex.

^a Formerly {ast. s. O. V. Sage.
 {bst. s. Tom & Joe.
 {cst. s. Happy.

⁶ Formerly ga. w. Ivy.
⁷ Formerly U. S. Navy hull No. 14720.
⁸ Formerly ol. s. Louis J. Becker.

Line No.	Official No.	Signal and radio-call letters	Rig	Name of vessel	Tonnage		Register dimensions			When built	Where built
					Gross	Net	Length	Breadth	Depth		
					Feet						
1	141480		Ga. s.	Louisa	6	5	28.5	13.0	2.9	1893	Patchogue, N. Y.
2	231317		Ga. s.	Louisa II	12	8	38.2	11.6	4.6	1914	Solomons, Md.
3	223277		Ol. s.	Louisa A. III	19	13	41.7	14.2	5.2	1923	Fernandina, Fla.
4	201558		Ga. s.	Louisa O	13	11	45.0	14.9	3.4	1904	Patchogue, N. Y.
5	201411		Ga. s.	Louisa Bush	9	7	38.0	12.6	3.7	1904	Crittenden, Va.
6	140748		Ga. s.	Louisa B. Robinson	30	24	54.0	18.8	5.8	1884	Barnegat, N. J.
7	85808		Ga. s.	Louise	66	50	79.6	23.4	6.3	1883	Baltimore, Md.
8	140707		Ga. s.	Louise	22	16	58.6	17.4	5.0	1884	Pocomoke City, Md.
9	141279		Ga. s.	Louise	6	6	30.8	12.8	3.2	1893	Bayport, N. Y.
10	211833		Ga. s.	Louise	11	6	37.1	11.4	4.0	1913	Deltaville, Va.
11	218528		Ga. s.	Louise	10	8	37.0	10.8	4.0	1919	Sitka, Alaska
12	222727		Ga. s.	Louise	30	23	62.5	19.2	4.2	1923	Pascagoula, Miss.
13	228493		Ga. s.	Louise	10	6	40.1	9.5	3.0	1921	Cedar Bayou, Tex.
14	224097		Ga. w.	Louise	9	9	49.0	12.0	2.0	1924	Madison, Ind.
15	224127		Ga. s.	Louise	19	16	43.6	13.6	6.4	1924	Delanco, N. J.
16	224786		Ga. s.	Louise	40	15	63.7	19.0	5.5	1925	Pascagoula, Miss.
17	224876		Ga. s.	Louise	10	9	39.0	10.0	3.3	1911	Linwood, N. J.
18	225706		Ga. w.	Louise	41	12	48.0	13.6	3.2	1926	Newport, Ark.
19	229847		Ga. s.	Louise	9	8	35.6	10.0	2.8	1920	Atlantic, N. C.
20	231434		Ga. s.	Louise	7	5	30.0	9.4	3.0	1931	Supply, N. C.
21	233136		Ga. s.	Louise	8	5	38.3	9.0	3.4	1900	Jacksonville, Fla.
22	233542		Ga. s.	Louise	10	9	38.4	9.8	4.0	1934	Fishing Creek, Md.
23	233725		Ga. s.	Louise	14	10	45.0	12.5	3.9	1925	Foxwells, Va.
24	206623		Ga. s.	Louise II	20	13	44.8	12.7	5.6	1911	Seattle, Wash.
25	214686		Ga. s.	Louise III	26	21	44.9	13.1	6.3	1917	Gig Harbor, Wash.
26	201719		Ga. s.	Louise A	8	5	31.0	12.0	6.0	1904	Friendship, Me.
27	206384		Ga. s.	Louise B	25	19	50.6	11.4	4.6	1908	Michigan City, Ind.
28	227798		Ga. s.	Louise D	7	6	29.8	10.3	3.0	1928	Tuckerton, N. J.
29	233850		Ol. s.	Louise H	11	7	43.0	13.0	3.9	1935	Brooklyn, N. Y.
30	226187		Ol. s.	Louise J	56	33	59.3	19.9	6.6	1926	Ruark, Va.
31	227618		Ga. s.	Louise K	16	10	31.2	10.6	4.4	1928	Bay Mills, Mich.
32	141674		Ga. s.	Louise S	38	26	54.6	19.4	6.5	1900	Irondale, Wash.
33	210165		Ol. s.	Louise No. 2	15	10	57.1	13.1	4.5	1912	Astoria, Oreg.
34	231775		Ga. s.	Louise-Laurie	12	10	43.0	11.3	2.8	1932	Atlantic, N. C.
35	226334		Ga. s.	Louise Ockers	19	13	45.2	15.2	4.0	1927	Stratford, Conn.
36	226822		Ol. s.	Louise Ray	52	27	63.8	16.7	7.7	1927	Los Angeles, Calif.
37	209431		Ga. s.	Louise Temple	6	5	44.2	10.1	3.0	1910	Sanford, Va.
38	141457		Ol. s.	Louise Travers	36	24	70.0	19.5	5.7	1896	Solomons, Island, Md.
39	222234		Ga. s.	Louise C. Doron	40	36	61.6	16.5	4.9	1922	Milford, Del.
40	200454		Ol. s.	Louisiana	19	9	57.0	17.4	3.5	1903	Biloxi, Miss.
41	209046		Ga. s.	Louisiana	91	61	71.2	18.5	8.4	1911	Camden, N. J.
42	213146		Ga. s.	Louisiana	33	23	51.8	14.4	6.5	1915	Tacoma, Wash.
43	229702		Ga. s.	Louisiana	12	8	41.4	11.1	2.0	1930	Berwick, La.
44	230276		Ga. s.	Louisiana	18	11	41.4	14.0	3.2	1930	Golden Meadow, La.
45	215214		Ga. s.	Louisiana II	31	21	51.2	14.5	6.6	1917	Tacoma, Wash.
46	141248		Ga. s.	Lounger	14	11	35.0	14.2	4.2	1892	Brooklyn, N. Y.
47	231608		Ga. s.	LouSam	18	15	46.5	11.8	5.0	1932	Jonesport, Me.
48	230858		Ga. s.	Lovebird	20	13	50.5	12.0	6.0	1931	Brooklyn, N. Y.
49	222143		Ga. s.	Lovest II	12	8	36.0	11.0	4.1	1921	Babylon, N. Y.
50	222874		Ga. s.	Lovilla	9	6	36.7	8.0	3.2	1922	Seattle, Wash.
51	202360		Ga. s.	Lowella	13	11	28.5	14.7	3.3	1906	Greenport, N. Y.
52	227336		Ga. s.	Lowry Bros	16	7	47.4	13.4	4.2	1927	Laban, Va.
53	213362		Ga. s.	Loyal	23	18	43.4	13.2	5.6	1915	Seattle, Wash.
54	218968		Ga. s.	Loyal	11	9	36.9	9.0	4.4	1912	do
55	226851		Ga. s.	Loyal	10	7	33.1	12.0	4.3		Unknown
56	232886		Ga. s.	Loyal	10	6	34.7	10.3	5.3	1934	Tacoma, Wash.
57	141493		Ga. s.	Loyalty	9	9	34.3	12.6	4.0	1894	Portland, Me.
58	229539		Ga. s.	Loy S	7	6	32.6	11.1	3.5	1930	Tuckerton, N. J.
59	231203		Ga. s.	Lualma	13	11	38.0	11.0	4.0		New Jersey
60	141142		Ga. s.	Lubec	49	27	69.5	18.0	6.3	1891	Portland, Me.
61	227103		Ol. s.	Lubec	36	30	50.1	15.6	5.0	1927	Dennysville, Me.
62	140227		Ol. s.	Luce Brothers	141	67	114.3	18.5	8.9	1877	New London, Conn.
63	218054		Ga. s.	Lucella	7	6	28.9	9.4	3.9	1919	Seattle, Wash.
64	226414		Ga. s.	Lucla	9	6	37.0	9.5	4.4		Unknown

¹ Formerly schooner Gen'l E. L. F. Hardcastle.
² Formerly ga. y. Lucille.

³ Formerly
 a ga. y. Lodona.
 b ga. y. Miss Gray Seas.
 c ga. y. Buddy.
 d ga. s. Hugh McCloskey.

Line No.	Service	Crew	Horse-power	Name of owner	Home port	Address of owner
1	Msc.	1	18	Cornelius Vander Wenne	New York, N. Y.	West Sayville, N. Y.
2	Msc.	1	22	Thomas Nugent	Baltimore, Md.	1612 Fleet Street.
3	Fsh.	2	45	Ocean Lake & River Fish Co. (Ga.)	Savannah, Ga.	401 West Bay Street.
4	Oys.	2	25	Cedar Island Oyster Co. (N. Y.)	New York, N. Y.	Greenport, N. Y.
5	Fsh.	1	24	J. E. Hubbard	Newport News, Va.	Messick, Va.
6	Frt.	2	32	Robert Ladd	Belfast, Me.	Brooksville, Me.
7	Frt.	3	65	Charles Weyant	New London, Conn.	Howard Street.
8	Frt.	2	20	Charles Bembe	Annapolis, Md.	Eastport, Md.
9	Fsh.	1	12	Stanley Jacobs	New York, N. Y.	Sag Harbor, N. Y.
10	Frt.	1	10	E. W. Long	Reedville, Va.	Irvington, Va.
11	Fsh.	1	16	Robert Zuboff	Sitka, Alaska	Angeon, Alaska
12	Oys.	5	30	Antlich Canning and Packing Co. (La.)	Gulfport, Miss.	Biloxi, Miss.
13	Frt.	2	50	Gall Slsson	Galveston, Tex.	2200 Thirty-third Street.
14	Tow.	2	20	H. F. Lindsey	Louisville, Ky.	Frankfort, Ky.
15	Fsh.	2	65	Mathew Richard	New London, Conn.	Shipyard Dock, Stonington, Conn.
16	Fsh.	10	45	Liberty Fish and Oyster Co. (Tex.)	Galveston, Tex.	Pier 22.
17	Pas.	1	40	Claude A. Fidler	Philadelphia, Pa.	315 Adriatic Avenue, Atlantic City, N. J.
18	Tow.	5	25	E. A. Simmons	Memphis, Tenn.	Clarendon, Ark.
19	Fsh.	3	16	W. N. Mason	Beaufort, N. C.	Atlantic, N. C.
20	Fsh.	1	20	J. B. Russ	Wilmington, N. C.	Southport, N. C.
21	Fsh.	1	20	W. R. Hodges	Tampa, Fla.	Cedar Keys, Fla.
22	Msc.	1	60	Harrison A. Woolford	Annapolis, Md.	Eastport, Md.
23	Fsh.	3	18	D. B. Beagle	Reedville, Va.	Foxwells, Va.
24	Fsh.	1	20	Alaska Pacific Salmon Company (Nev.)	Ketchikan, Alaska	False Pass, Alaska.
25	Fsh.	7	40	J. E. Nasenius	Seward, Alaska	Beals, Me.
26	Fsh.	3	12	William E. Moores	Jonesport, Me.	Box 11, Winter Haven, Fla.
27	Fsh.	2	50	R. R. Van Fleet	Tampa, Fla.	Sellersville, Pa.
28	Pas.	1	14	Paul Gaiser	Philadelphia, Pa.	Pier 2, East Pratt Street.
29	Msc.	2	60	Arundel Corporation (Md.)	Baltimore, Md.	213 Oakley Street.
30	Frt.	2	50	William R. Lewis	Cambridge, Md.	Bay Mills, Brimley, Mich.
31	Fsh.	2	20	Clark R. Ladd	Sault Ste. Marie, Mich.	Foot East Salmon Street.
32	Fsh.	2	35	Alaskan Glacier Sea Food Co. (Wash.)	Petersburg, Alaska	10 Middle Street.
33	Tow.	1	120	Pacific Bridge Co. (Oreg.)	Portland, Oreg.	West Sayville, N. Y.
34	Fsh.	1	24	Mack L. Lupton	New Bern, N. C.	1607 West Water Street, Long Beach, Calif.
35	Fsh.	2	55	Frederick Ockers	New York, N. Y.	Dock Street.
36	Fsh.	8	b 100	Italian Food Products Co. (Calif.)	Los Angeles, Calif.	North Somerset Avenue.
37	Frt.	2	40	John T. Handy	Crisfield, Md.	119 Inlet Avenue, Atlantic City, N. J.
38	Frt.	2	36	Henry W. Ward	do	822 Perdido Street.
39	Pas.	6	b 100	Helena G. Starn	Philadelphia, Pa.	c/o Board of Commissioners, New Court Building.
40	Fsh.	2	20	Dunbar-Dukate Co. (La.)	New Orleans, La.	King Cove, Alaska.
41	Msc.	4	360	Port Of New Orleans (La.)	do	Morgan City, La.
42	Fsh.	7	40	Axel Samuelson	Ketchikan, Alaska	Cutt Off, La.
43	Fsh.	1	20	P. R. Norman	New Orleans, La.	Box 411.
44	Fsh.	1	40	Joseph J. Galjour	do	500 Main Avenue, Bayhead, N. J.
45	Fsh.	8	40	Selma MacKenzie	Ketchikan, Alaska	York Harbor, Me.
46	Fsh.	2	35	Ocean Fishing Corporation (N. J.)	New York, N. Y.	2163 Cropsey Avenue (B).
47	Frt.	1	80	Ranney B. Newton	Portland, Me.	Bay Shore, N. Y.
48	Fsh.	2	700	Anthony Russo	New York, N. Y.	1005 West Garfield Street.
49	Pas.	1	60	Alfred Veltman	do	82 West Third Street, Bayonne, N. J.
50	Fsh.	2	20	B. M. Maulding	Seattle, Wash.	Beverlyville, Va.
51	Pas.	2	18	James Leahy	New York, N. Y.	Shepard Point, Cordova P. O., Alaska.
52	Fsh.	3	22	Otis M. Lowry	Reedville, Va.	General delivery, Port Angeles, Wash.
53	Fsh.	5	32	Shepard Point Packing Co. (Wash.)	Seward, Alaska	Huntington, N. Y.
54	Frt.	1	24	Fred H. Fitch	Seattle, Wash.	5043 North Bristol Street.
55	Pas.	2	24	Charles A. Fusaro	New York, N. Y.	812 Main Street, Stamford, Conn.
56	Fsh.	1	25	Enar H. Hendrickson	Tacoma, Wash.	Tuckerton, N. J.
57	Msc.	1	16	Frank Hook	New York, N. Y.	Morehead City, N. C.
58	Pas.	1	40	Harvey E. Stiles	Philadelphia, Pa.	Lubec, Me.
59	Fsh.	4	12	J. H. Fulcher	Beaufort, N. C.	19 Rector Street.
60	Tow.	4	20	Maine Coast Pulpwood Co. (Me.)	Bangor, Me.	Federal Office Building.
61	Fer.	2	40	Passamaquoddy Ferry & Navigation Co. (Me.)	Eastport, Me.	1 Garden Avenue, Ocean-side, Hempstead, L. I., N. Y.
62	Fsh.	20	210	Harvey W. Smith	New York, N. Y.	
63	Fsh.	1	15	P. B. McKenzie	Seattle, Wash.	
64	Fsh.	3	20	Wallafried L. Wettech	New York, N. Y.	

Line No.	Official No.	Signal and radio-call letters	Rig	Name of vessel	Tonnage		Register dimensions			When built	Where built
					Gross	Net	Length	Breadth	Depth		
1	204964		Ga. s.	Lucien.....	18	8	50.3	14.4	5.3	1907	Vallejo, Calif.....
2	202436		Ga. s.	Lucille.....	14	9	47.0	12.2	3.9	1905	Tacoma, Wash.....
3	209694		Ga. w.	Lucille.....	14	12	60.0	12.0	2.4	1912	Parkersburg, W. Va.....
4	232294		Ol. s.	Lucille.....	18	8	46.1	14.6	4.1	1933	Biloxi, Miss.....
5	232969		Ga. s.	Lucille.....	10	9	35.0	9.3	4.2	1932	Tampa, Fla.....
6	208588		Ga. s.	Lucille.....	7	5	25.0	9.0	3.0	1910	Leland, Mich.....
7	224120		Ga. s.	Lucille.....	7	5	35.3	10.6	2.2	1923	Houma, La.....
8	224372		Ga. s.	Lucille.....	16	9	45.3	13.6	4.1	1924	Amburg, Va.....
9	226647		Ga. w.	Lucille.....	32	32	64.8	15.1	2.8	1927	Carrollton, Ky.....
10	231073		Ga. s.	Lucille.....	13	11	33.0	10.4	3.0	1931	Bettie, N. C.....
11	232840		Ol. s.	Lucille.....	14	6	38.4	12.5	4.4	1928	Fernandina, Fla.....
12	222611		Ol. s.	Lucille H.....	16	11	44.6	11.3	4.5	1922	Charlevoix, Mich.....
13	224600		Ga. s.	Lucille Ross.....	13	5	39.6	12.4	4.6	1925	Miami, Fla.....
14	216144		Ga. s.	Lucin.....	11	7	43.5	10.5	4.0	1893	San Francisco, Calif.....
15	232058		Ga. s.	Lucille II.....	10	7	32.4	9.8	4.4	1932	Miami, Fla.....
16	212253		Ga. s.	Lucky.....	14	9	46.5	14.4	3.8	1914	Chicago, Ill.....
17	229697		Ga. s.	Lucky.....	7	6	31.1	9.7	3.3	1930	Wading River, N. J.....
18	230833		Ga. s.	Lucky.....	7	7	29.8	9.9	3.9	1931	New Gretna, N. J.....
19	232978		Ga. s.	Lucky.....	8	6	33.2	9.4	3.9	1927	Wrangell, Alaska.....
20	233000		Ga. s.	Lucky.....	7	5	30.7	9.7	3.7	1927	West Palm Beach, Fla.....
21	233625		Ga. w.	Lucky.....	14	7	45.5	12.0	1.7	1932	Baton Rouge, La.....
22	229766		Ga. s.	Lucky Girl.....	32	30	48.8	14.3	4.7	1916	San Francisco, Calif.....
23	232219		Ol. s.	Lucky Jack.....	14	7	42.8	13.1	3.4	1934	Biloxi, Miss.....
24	230677		Ga. s.	Lucky Lady.....	8	6	39.5	10.8	4.2	1916	Los Angeles, Calif.....
25	227199		Ga. s.	Lucky Lindy.....	21	10	51.1	16.0	3.7	1927	Biloxi, Miss.....
26	226538		Ga. s.	Lucky Lindy.....	10	5	37.0	11.0	3.4	1929	Ostrica, La.....
27	229708		Ga. s.	Lucky Lindy.....	9	8	36.1	10.8	3.9	1930	Bowers, Del.....
28	230368		Ga. s.	Lucky Lindy.....	17	14	45.2	13.2	4.4	1930	Elliot, Md.....
29	229415		Ol. s.	Lucky Star.....	86	58	67.6	20.5	9.2	1930	Long Beach, Calif.....
30	231374		Ga. s.	Lucky Star.....	12	10	41.1	13.5	3.0	1924	Biloxi, Miss.....
31	223871		Ga. s.	Lucky Strike.....	77	69	86.2	22.3	10.2	1924	Millville, Fla.....
32	224230		Ga. s.	Lucky Strike.....	15	12	47.4	10.0	5.0	1924	Atlantic City, N. J.....
33	233309		Ga. s.	Lucky Strike.....	14	12	34.8	11.5	4.9	1933	Bayville, N. J.....
34	141637		Ol. s.	Lucretia.....	37	21	57.3	14.8	7.0	1898	Bristol, Me.....
35	214475		Ga. s.	Lucretia.....	34	22	54.8	17.4	5.0	1916	West River, Md.....
36	226531		Ga. s.	Lucretia.....	9	7	36.4	11.1	3.9	1927	Greenwich, Conn.....
37	230437		Ol. s.	Lucretia.....	29	19	51.8	16.0	5.3	1930	South Rondout, N. Y.....
38	221808		Ol. s.	Lucy.....	19	17	43.5	12.8	4.0	1921	West Mystic, Conn.....
39	229151		Ga. s.	Lucy.....	14	11	38.6	12.3	5.1	1929	Amesbury, Mass.....
40	231610		Ol. s.	Lucy.....	382	228	138.3	26.0	11.6	1932	Mariners Harbor, S. I., N. Y.....
41	224045		Ol. s.	Lucy D.....	32	16	54.5	14.6	5.5	1924	Houston, Tex.....
42	212906		Ga. s.	Lucy F.....	11	7	41.5	12.0	4.4	1915	Amesbury, Mass.....
43	141640		Ga. s.	Lucy M.....	9	9	42.0	13.0	3.4	1900	Cedar Bayou, Tex.....
44	216120		Ga. s.	Lucy R.....	8	6	33.2	9.2	4.3	1918	Seattle, Wash.....
45	218359		Ga. s.	Lucy V.....	17	11	51.4	13.0	4.4	1912	Fisherman, Va.....
46	140747		Ga. s.	Lucy and Wille.....	17	13	44.4	17.0	4.3	1884	Leesburg, N. J.....
47	210186		Ol. w.	Lucy Bell.....	28	28	55.0	14.0	3.3	1912	Nashville, Tenn.....
48	204051		Ga. s.	Lucy King.....	9	7	42.3	13.0	3.1	1907	McClennanville, S. C.....
49	214665		Ga. s.	Lucy Lee.....	10	6	33.8	11.0	3.0	1916	Galveston, Tex.....
50	140514		Ga. s.	Lucy E. Smith.....	9	9	29.1	13.6	4.2	1882	Noank, Conn.....
51	211783		Ga. s.	Lucy R. Ruark.....	15	8	42.4	12.7	3.7	1913	Fishing Creek, Md.....
52	141659		Ga. s.	Ludeah.....	11	9	41.0	11.0	4.6	1899	New York, N. Y.....
53	214468		Ga. s.	Ludwig M.....	27	15	46.2	15.7	8.6	1916	Swans Island, Me.....
54	223893		Ga. s.	Lue No. 1.....	11	9	50.0	20.6	3.4	1924	Toledo, Oreg.....
55	140954		Ga. s.	Lue Ockers.....	6	5	31.8	13.2	3.3	1888	Patchogue, N. Y.....
56	207483		Ol. s.	Luella.....	21	19	42.8	14.3	5.6	1910	Green Cove Springs, Fla.....
57	203781		Ga. s.	Luerline.....	8	5	40.0	12.0	3.3	1906	Crisfield, Md.....
58	220291		Ga. s.	Lugger.....	6	5	31.3	9.0	3.0	1920	Emerson, Mich.....
59	232541		Ga. s.	Luje.....	8	7	30.7	9.9	4.9	1929	Cape May, N. J.....

¹ Formerly ga. s. Quinault.

^a U. S. A.
^b Daisy May.

Line No.	Service	Crew	Horse-power	Name of owner	Home port	Address of owner
1	Tow.	2	b 125	James C. Arques.....	San Francisco, Calif...	298 Johnson Street, Sausalito, Calif.
2	Fsh.	3	40	Libby, McNeill & Libby (Me.).....	Seattle, Wash.....	88 Hamlin Street.
3	Tow.	2	18	Kentucky & Ohio Transportation Co. (Ky.).....	Louisville, Ky.....	Carrollton, Ky.
4	Fsh.	4	24	Mrs. Angelina Skrmetta.....	Gulfport, Miss.....	1023 East Beach Street, Biloxi, Miss.
5	Pas.	1	55	E. P. Smith.....	Tampa, Fla.....	5710 Miami Avenue.
6	Fsh.	2	b 12	Eliza Olson.....	Milwaukee, Wis.....	Jacksonport, Wis.
7	Fsh.	2	14	Jules Verret.....	New Orleans, La.....	Dulac, Va.
8	Fsh.	2	25	R. O. Forrest, jr.....	Newport News, Va.....	Jeffs, Va.
9	Tow.	2	25	Kentucky & Ohio Transportation Co. (Ky.).....	Louisville, Ky.....	Carrollton, Ky.
10	Fsh.	3	24	George S. Golden.....	Beaufort, N. C.....	Marshallburg, N. C.
11	Fsh.	2	b 36	Herbert Peterson.....	Fernandina, Fla.....	306 South Seventh Street.
12	Fsh.	3	60	Rasmus Henrikksen.....	Grand Haven, Mich.....	Charlevoix, Mich.
13	Tow.	2	60	Northwest Florida Corporation (Fla.).....	Pensacola, Fla.....	Box 1270.
14	Tow.	2	40	Pioneer Tug Boat Co. (Wash.).....	Seattle, Wash.....	717 Levee Street, Hoquiam, Wash.
15	Pas.	1	80	W. A. Banfield.....	Miami, Fla.....	620 Northeast Twenty-second Terrace.
16	Pas.	1	54	John Hintze.....	Chicago, Ill.....	R. F. D. 1, Elmhurst, Ill.
17	Pas.	2	46	Walter E. Cavleor.....	Philadelphia, Pa.....	Leeds Point, N. J.
18	Pas.	1	40	T. Clinton Cranmer.....	do.....	Mayetta, N. J.
19	Fsh.	1	14	Tom Barnsby.....	Wrangell, Alaska.....	
20	Pas.	1	30	George E. Moeller.....	Jacksonville, Fla.....	1426 Main Street.
21	Fsh.	2	10	Claude Bearden.....	Baton Rouge, La.....	Jonesville, La.
22	Pas.	1	36	H. W. Norman.....	San Francisco, Calif.....	Cuttings Wharf, Napa, Calif.
23	Pas.	3	20	Wm. A. Green.....	Gulfport, Miss.....	334 Hoxie Street, Biloxi, Miss.
24	Pas.	2	b 35	I. F. Arnold.....	Los Angeles, Calif.....	Box 202, Ocean Park, Calif.
25	Oys.	5	24	Elsie Taltavull.....	Gulfport, Miss.....	525 East Howard Avenue, Biloxi, Miss.
26	Fsh.	1	30	Louis J. Dragon.....	New Orleans, La.....	Point a la Hache, La.
27	Fsh.	1	20	G. A. Gilbert.....	Wilmington, Del.....	Bowers, Del.
28	Oys.	2	40	Joseph H. Gray.....	Crisfield, Md.....	Elliott, Md.
29	Fsh.	10	b 200	Jakov Misetich.....	Los Angeles, Calif.....	376 Fourteenth Street, San Pedro, Calif.
30	Oys.	2	40	T. M. Adam.....	New Orleans, La.....	Grand Isle, La.
31	Fsh.	9	b 40	Warren Fish Co. (Fla.).....	Pensacola, Fla.....	Baylen Street Wharf.
32	Pas.	1	65	George J. Roseman, jr.....	Philadelphia, Pa.....	Roseman's Lane, Cape May, N. J.
33	Pas.	1	140	Edward L. Holmes, jr.....	do.....	Lanoka Harbor, N. J.
34	Cod.	8	95	J. Bruce Shoares.....	Gloucester, Mass.....	239 East Main Street.
35	Frt.	3	30	Clinton L. Vermillion.....	Baltimore, Md.....	2804 Brighton Street.
36	Fsh.	1	28	Stanley G. Chard.....	Bridgeport, Conn.....	25 Indian Harbor Drive, Greenwich, Conn.
37	Tow.	2	b 100	Gerd H. Henjes.....	New York, N. Y.....	1832 Cropsy Avenue (B).
38	Fsh.	1	60	Charles Lewis.....	New London, Conn.....	Noank Road, West Mystic, Conn.
39	Fsh.	6	24	Luciano Giffardi.....	Boston, Mass.....	207 North Street.
40	Tnk.	6	400	Reinauer Transportation Co. (N. J.).....	Newark, N. J.....	45 Church Street, Paterson, N. J.
41	Tow.	11	100	W. D. Haden Co. (Tex.).....	Galveston, Tex.....	Haden Building, Twenty-first and Avenue D.
42	Frt.	2	36	John Taves.....	Provincetown, Mass.....	112 Commercial Street.
43	Tow.	2	110	E. E. Bailey.....	Houston, Tex.....	8010 Elm Street.
44	Fsh.	2	12	Thomas P. Culver.....	Seattle, Wash.....	808 Sullivan Street.
45	Fsh.	3	30	L. E. Shelton.....	Reedville, Va.....	c/o L. W. Shelton & Son, Westland, Va.
46	Oys.	3	32	Henry W. Randolph.....	Philadelphia, Pa.....	Port Norris, N. J.
47	Tow.	2	50	J. G. Smiley.....	Nashville, Tenn.....	Perryville, Tenn.
48	Frt.	2	15	Robert German.....	Charleston, S. C.....	72 George Street.
49	Pas.	1	60	F. N. Staashen.....	Houston, Tex.....	Route 1, Box 102, La Porte, Tex.
50	Pas.	1	8	Joseph Werner, Jr.....	New Haven, Conn.....	488 Naugatuck Avenue, Devon, Conn.
51	Msc.	1	20	W. F. Kelley.....	Baltimore, Md.....	516 South Hanover Street.
52	Fsh.	3	48	John Fuellner.....	New York, N. Y.....	418 West Side Avenue, Jersey City, N. J.
53	Fsh.	3	b 40	M. Mirabella.....	Tampa, Fla.....	1207 Spring Street.
54	Fer.	1	30	Roosevelt Highway Ferry Co. (Oreg.).....	Newport, Oreg.....	
55	Msc.	2	25	Leonard Van Vessum.....	New York, N. Y.....	West Sayville, N. Y.
56	Tow.	2	60	H. E. Jones.....	Jacksonville, Fla.....	1065 East Tenth Street.
57	Oys.	1	25	B. L. Coggins.....	Newport News, Va.....	Suffolk, Va.
58	Pns.	1	12	John W. Shine, trustee.....	Sault Ste. Marie, Mich.....	Adams Building.
59	Pas.	2	50	Adalene C. Scott.....	Philadelphia, Pa.....	609 Hughes Street, Cape May, N. J.

³ Formerly Japanese ga. s. New Mexico.
⁴ Formerly ga. s. Jno. H. Laird.

⁵ Formerly ga. s. Wireless.
⁶ Formerly ga. s. Audrey and Theo.

Motor Vessels

Line No.	Official No.	Signal and radio-call letters	Rig	Name of vessel	Tonnage		Register dimensions			When built	Where built
					Gross	Net	Length	Breadth	Depth		
					Feet						
					Length	Breadth	Depth				
1	230438		Ga. s.	Lula	7	6	33.0	9.4	2.4	1930	Marshallburg, N. C.
2	216138		Ga. s.	Lula J.	9	6	33.0	9.1	3.8	1918	La Conner, Wash.
3	140653		Ga. s.	Lula Scott	7	7	36.5	10.6	2.2	1883	Georges Island, Md.
4	210862		Ol. s.	Lula M. Phillips	64	51	77.5	22.0	5.6	1913	Bethel, Del.
5	211004		Ol. s.	Lulie R.	25	17	65.5	12.7	5.5	1913	Mobile, Ala.
6	141308		Ga. s.	Lulu	10	9	33.0	12.5	5.9	1887	Rockland, Me.
7	209194		Ga. s.	Lulu H.	8	6	31.5	9.6	3.9	1910	Traverse City, Mich.
8	141737		Ga. s.	Lulu L.	18	14	48.2	15.9	6.5	1901	Lubec, Me.
9	229601		Ol. s.	Lulu Mae	67	35	62.4	21.3	6.5	1930	Oxford, Md.
10	141437		Ga. s.	Luly	10	8	41.5	10.5	3.0	1896	Timberneck Creek, Va.
11	219837		Ga. s.	Lumberette	6	5	32.5	10.0	2.7	1913	Rockaway Beach, N. Y.
12	141583		Ol. s.	Lumberman	37	25	57.1	17.0	6.5	1899	Seattle, Wash.
13	216129		Ga. s.	Lumen	13	10	36.9	12.2	5.5	1916	Poulsbo, Wash.
14	215290	WNFN	Ol. s.	Lummi Bay	43	29	60.0	15.2	6.8	1917	Tacoma, Wash.
15	230263		El. s.	Luna	165	112	90.5	24.8	11.3	1930	Solomons, Md.
16	141481		Ol. s.	Lunette	16	13	42.2	15.2	6.0	1897	Lubec, Me.
17	204627		Ga. s.	Lunette	10	6	32.6	10.7	3.0	1907	Key West, Fla.
18	230032		Ga. s.	Lupton	7	5	33.0	9.6	2.3	1930	Sealevel, N. C.
19	225676		Ga. s.	Lura	10	8	35.6	10.4	3.0	1926	Atlantic, N. C.
20	207522		Ga. s.	Lusitania	10	7	45.3	11.1	3.9	1903	Carrotoman, Va.
21	214915		Ga. s.	Lusitania	9	6	36.6	10.3	4.5	1911	West De Pere, Wis.
22	226245	KGWN	Ol. s.	Lusitania	138	74	91.5	22.9	8.8	1927	Los Angeles, Calif.
23	222011		Ol. s.	Lutcher Brown	29	13	56.0	16.3	4.6	1922	Orange, Tex.
24	210692		Ga. s.	Luther G.	17	14	42.6	13.3	3.6	1912	Marines, N. C.
25	141197		Ga. s.	Luther Bateman	34	21	56.4	19.3	5.7	1891	Bridgeton, N. J.
26	141167		Ol. s.	Luther Hornsby	16	9	57.0	15.2	4.3	1891	St. Peters, Md.
27	232898		Ol. s.	Luzitania	288	206	115.3	28.0	10.1	1934	East Boston, Mass.
28	226736		Ol. s.	Luxor	46	31	59.4	16.0	7.2	1927	Tacoma, Wash.
29	227494		Ga. w.	Luzerne	16	16	59.8	11.0	1.9	1923	Allenport, Pa.
30	210949		Ga. s.	Lydia	41	31	54.8	20.4	5.0	1913	New Haven, Conn.
31	226314		Ol. s.	Lydia	61	42	62.3	20.9	6.8	1927	Oxford, Md.
32	212789		Ga. s.	Lydia G.	7	5	39.5	9.1	3.1	1914	Atlantic, N. C.
33	230704		Ga. s.	Lydia H.	11	7	35.0	10.2	4.0	1931	Tacoma, Wash.
34	230348		Ol. s.	Lydia M.	35	31	55.9	12.0	4.8	1930	Dardanelle, Ark.
35	211604		Ga. s.	Lydia R.	27	23	44.8	13.9	5.4	1913	Bound Brook, N. J.
36	224631		Ga. s.	Lydia S.	7	5	29.9	10.0	4.1	1918	Tacoma, Wash.
37	140357		Ga. s.	Lydia Grant	26	17	47.6	17.0	5.2	1879	Kennebunk, Me.
38	140377		Ga. s.	Lydia Van Name	12	8	38.7	16.4	4.4	1879	Tottenville, N. Y.
39	214940		Ga. s.	Lynnhaven	65	37	74.5	19.4	6.1	1917	Morehead City, N. C.
40	141677		Ga. s.	Lynnwood	6	6	36.9	12.9	2.8	1900	Cambridge, Md.
41	208122		Ga. s.	M. E. C.	10	8	32.2	10.5	3.5	1910	Bellingham, Wash.
42	206703		Ga. s.	M. J. R.	10	7	42.3	14.2	3.6	1909	Brooklyn, N. Y.
43	121275		Ga. s.	M. J. R. III	41	28	50.0	17.4	8.5	1903	South Boston, Mass.
44	217122		Ol. s.	M. J. W.	12	8	53.0	19.1	3.3	1918	Los Angeles, Calif.
45	218857		Ol. s.	M. K. No. 1	35	18	56.4	16.1	6.3	1919	San Diego, Calif.
46	230544		Ga. s.	M. F. Co. 1	6	5	32.6	10.6	3.5	1927	Lavallett, N. J.
47	230546		Ga. s.	M. F. Co. 3	7	6	32.8	11.4	3.9	1927	Belmar, N. J.
48	223299		Ga. s.	M. P. Co. No. 2	77	56	105.0	15.0	7.2	1915	Norfolk, Va.
49	220204		Ga. s.	M. City	10	8	40.1	10.8	2.4	1920	Atlantic, N. C.
50	231070		Ol. s.	M. Costa	37	17	59.5	17.6	6.2	1931	Honolulu, T. H.
51	227192		Ol. s.	M. Sue	8	6	38.4	12.2	3.3	1927	Shiloh, N. C.
52	230426		Ga. s.	M. Sue	10	7	46.4	11.0	2.9		Unknown
53	233639	WKFY	Ol. s.	M. A. Powers	494	302	140.8	31.0	11.0	1934	Charleston, S. C.
54	202403		Ga. s.	M. A. Mason	10	5	47.1	10.3	3.3	1905	Irvington, Va.
55	92230		Ga. s.	M. A. Sommers	38	26	68.5	18.0	5.0	1890	Madison, Md.
56	208283		Ga. s.	M. B. Trotman	28	23	57.0	17.0	4.5	1910	Portsmouth, Va.
57	229892		Ol. s.	M. B. Wescoat	21	14	47.5	13.0	5.6	1930	Atlantic City, N. J.

¹ Formerly ga. s. Felstedquin.

² Formerly ^a Ga. s. M. K. No. 1.
^b Ol. s. Japanese ga. s. "M. K. No. 1."

Line No.	Service	Crew	Horse-power	Name of owner	Home port	Address of owner
1	Fsh.	2	32	J. E. Taylor	Beaufort, N. C.	Sealevel, N. C.
2	Fsh.	1	18	Richard Harris	Ketchikan, Alaska	Box 307.
3	Oys.	2	15	Elijah J. Jester	Cape Charles, Va.	Chincoteague, Va.
4	Frt.	2	20	W. H. Ward	Newport News, Va.	Deltaville, Va.
5	Tow.	3	120	Benton-Manson Co. (Fla.)	Tampa, Fla.	Foot First Street, South.
6	Cod.	4	15	F. V. Thompson	Jonesport, Me.	Machiasport, Me.
7	Fsh.	3	18	Anthony Sheleski	Grand Haven, Mich.	606 Randolph Street, Traverse City, Mich.
8	Wrk.	3	30	Lucia P. Pyne	Boston, Mass.	26 Egmont Street, Brookline, Mass.
9	Frt.	3	70	Reinauer Transportation Corporation (N. J.)	Newark, N. J.	45 Church Street, Paterson, N. J.
10	Oys.	2	18	William James	Newport News, Va.	Hayes Store, Va.
11	Msc.	1	25	Martin Grenahan	New York, N. Y.	Broad Channel, N. Y.
12	Tow.	5	180	Delta V. Smyth	Seattle, Wash.	310 West Fourth Street, Olympia, Wash.
13	Fsh.	3	20	T. H. Albrichtsens	Ketchikan, Alaska	
14	Fsh.	7	100	Nakat Packing Corporation (N. Y.)	do.	Dexter Horton Building, Seattle, Wash.
15	Tow.	3	650	Mystic Steamship Co. (Trustees)	Boston, Mass.	250 Stuart Street.
16	Frt.	1	30	Leroy Carter	Eastport, Me.	Lubec, Me.
17	Fsh.	1	28	Walter Henry Thompson	Key West, Fla.	c/o Baker Fish Market, Second Avenue Bridge, Miami, Fla.
18	Fsh.	3	18	James W. Taylor	Beaufort, N. C.	Sealevel, N. C.
19	Frt.	2	15	Charlie Mason	do.	Atlantic, N. C.
20	Frt.	2	24	Theibert Evans	Cape Charles, Va.	Tangler, Va.
21	Fsh.	1	125	John H. Howard	Port Huron, Mich.	203 State Street, Harbor Beach, Mich.
22	Fsh.	10	b 300	Manuel G. Rosa	San Diego, Calif.	Point Loma, Calif.
23	Tow.	2	100	Higman Towing Co. (Tex.)	Port Arthur, Tex.	Orange, Tex.
24	Frt.	1	24	A. W. Moore	Wilmington, N. C.	Southport, N. C.
25	Oys.	6	22	Robert L. Jeffries	Philadelphia, Pa.	Port Norris, N. J.
26	Frt.	6	25	W. S. Smith	Reedville, Va.	Ophelia, Va.
27	Tnk.	7	280	Luzo Petroleum	New Bedford, Mass.	139 Rivet Street.
28	Fsh.	8	110	Sam Borovich	Tacoma, Wash.	3709 North Thirty-third Street.
29	Tow.	2	b 45	William Fortner	Pittsburgh, Pa.	220 McKean Street.
30	Frt.	3	60	E. H. R. Green	Galveston, Tex.	Terrell, Tex.
31	Frt.	3	60	Gordon S. Pope	Baltimore, Md.	Oxford, Md.
32	Fsh.	4	12	H. L. Bowen	Beaufort, N. C.	Oriental, N. C.
33	Fsh.	2	30	R. D. Hillmer	Tacoma, Wash.	1916 South Madison Street.
34	Tow.	1	120	B. Mobley	Memphis, Tenn.	Dardanelle, Ark.
35	Pas.	1	37	Florence Ehrhart	New York, N. Y.	184 Gordon Place, Freeport, L. I., N. Y.
36	Fsh.	2	14	R. W. Shaffer	Tacoma, Wash.	1816 Seventh Street, Anacortes, Wash.
37	Frt.	2	16	Winfield G. Joyce	Bar Harbor, Me.	Deer Isle, Me.
38	Fsh.	1	10	August Larson	Perth Amboy, N. J.	183 Front Street.
39	Frt.	20	100	Carteret Fish & Oil Co. (N. C.)	Beaufort, N. C.	Morhead City, N. C.
40	Msc.	5	16	Wm. McKinney	Baltimore, Md.	Northeast, Md.
41	Fsh.	2	12	Albert Judson	Juneau, Alaska	Hoonah, Alaska.
42	Pas.	2	65	Frank Schwartzman	New York, N. Y.	33 Marlon Avenue, Grantwood, N. J.
43	Pas.	2	30	Joseph Havranek	do.	418 East Seventy-eighth Street.
44	Pas.	1	b 65	San Pedro Transportation Co. (Calif.)	Los Angeles, Calif.	Fifth and Front Street, San Pedro, Calif.
45	Fsh.	11	b 100	Salvatore Orlando	do.	637 West Eighth Street, San Pedro, Calif.
46	Fsh.	6	20	Manasquan Fish Co. (N. J.)	Perth Amboy, N. J.	284 Ocean Avenue, Manasquan, N. J.
47	Fsh.	6	20	do.	do.	Do.
48	Fsh.	2	220	E. E. Bailey	Houston, Tex.	7906 Daytona Avenue.
49	Msc.	1	18	Ocracoke Transportation Co. (N. C.)	Beaufort, N. C.	Ocracoke, N. C.
50	Tow.	2	200	Hawaiian Dredging Co. (T. H.)	Honolulu, T. H.	854 Kaahumanu Street.
51	Tow.	2	60	O. S. Wright	Elizabeth City, N. C.	208 Pearle Street.
52	Frt.	1	18	F. C. Alrock	Norfolk, Va.	420 Ocean View Avenue.
53	Tnk.	6	360	M. A. Powers Corporation (Mass.)	Boston, Mass.	69 Newbury Street.
54	Oys.	1	12	V. D. D. Kelley	Reedville, Va.	Byrdton, Va.
55	Frt.	3	25	Haddaway L. Collins	Cambridge, Md.	Fairbanks, Md.
56	Frt.	3	25	Charles G. Adams	Norfolk, Va.	Eclipse, Va.
57	Tow.	2	150	Albert C. Wescoat	Philadelphia, Pa.	424 North Massachusetts Avenue, Atlantic City, N. J.

* Formerly U. S. Navy subchaser 135.

Line No.	Official No.	Signal and radio-call letters	Rig	Name of vessel	Tonnage		Register dimensions			When built	Where built
					Gross	Net	Length	Breadth	Depth		
1	201975		Ga. s.	M. B. Wright	16	11	52.4	12.2	3.7	1905	Sandy Bottom, Va.
2	213589		Ga. s.	M. C. Dixon	13	9	38.2	10.8	5.9	1915	Atlantic, N. C.
3	230154		Ga. s.	M. C. Tostoe	8	5	32.0	9.7	3.3	1930	do.
4	230165		Ga. s.	M. E. Quinn	10	7	36.7	10.8	4.2	1930	Newark, N. J.
5	232156		Ga. s.	M. G. Nelson	9	6	38.0	9.7	2.9	1932	Morehead City, N. C.
6	227699	KLGS	Ol. s.	M. J. DERBY	356	224	125.4	28.0	11.0	1925	Kearny, N. J.
7	223385		Ol. s.	M. L. EDWARDS	73	36	57.9	22.3	6.4	1923	Chicago, Ill.
8	222795		Ga. s.	M. L. Riggin	38	21	57.8	20.3	6.3	1923	Dorchester, N. J.
9	211388		Ga. s.	M. M. Marks	82	62	87.3	18.5	7.5	1913	Pocomoke City, Md.
10	204826		Ol. s.	M. P. McDonagh	50	43	73.8	20.6	6.2	1907	Greenport, N. Y.
11	233968		Ga. s.	M. S. Poulson	7	5	38.9	10.1	3.3	1927	West Norfolk, Va.
12	92312		Ol. s.	M. S. Quay	17	11	42.4	15.4	4.8	1891	Atlantic City, N. J.
13	202789		Ga. s.	M. S. Quay II	14	12	49.3	16.3	4.8	1906	do.
14	127732		Ga. s.	M. S. Roe	30	13	56.8	19.6	4.8	1903	Greenwich, N. J.
15	93035		Ga. s.	M. T. Tucker	11	7	48.9	14.0	3.8	1900	Solomons, Md.
16	72545		Ga. s.	M. V. Bennett	10	9	51.5	13.3	3.5	1893	Orlolo, Md.
17	233153		Ga. s.	Mabee	11	9	35.1	10.9	4.7	1934	Frederica, Del.
18	92759		Ga. s.	Mabel	9	6	27.0	12.4	4.0	1895	Bath, Me.
19	201172		Ga. s.	Mabel	15	10	54.0	11.6	4.0	1904	Hopkins, Va.
20	201754		Ga. s.	Mabel	9	5	45.0	9.0	3.0	1905	Pocomoke City, Md.
21	212463		Ga. s.	Mabel	6	6	24.4	8.2	3.2	1914	Green Bay, Wis.
22	223908		Ga. s.	Mabel	12	5	41.2	11.0	4.5	1924	Iiwaco, Wash.
23	227027		Ga. s.	Mabel	11	8	44.0	11.3	4.3	1917	Los Angeles, Calif.
24	230381		Ga. s.	Mabel	16	11	40.0	12.4	5.4	1929	Fernandina, Fla.
25	231121		Ga. s.	Mabel	16	11	41.2	11.6	5.0	1931	Rock Hall, Md.
26	92846		Ga. s.	Mabel A	14	13	48.5	16.3	3.8	1898	Patchogue, N. Y.
27	218218		Ga. s.	Mabel C	11	9	35.5	10.2	4.3	1919	Seattle, Wash.
28	224187		Ga. s.	Mabel C	12	8	35.6	11.0	4.8	1924	New York, N. Y.
29	233416		Ga. s.	Mabel F	21	7	42.0	13.4	5.0	1934	Fernandina, Fla.
30	233966		Ga. s.	Mabel K	9	6	33.8	9.8	4.4	1935	Beverly Park, Wash.
31	200236		Ga. s.	Mabel M	8	5	35.5	9.8	3.5	1903	Chester, Conn.
32	227681		Ga. s.	Mabel M	13	9	38.2	13.2	4.3		Unknown
33	232087		Ga. s.	Mabel M	10	8	31.9	10.6	2.8	1932	Petersburg, Alaska
34	234021		Ga. s.	Mabel M	28	17	49.4	14.2	6.3	1935	Ketchikan, Alaska
35	210210		Ga. s.	Mabel V	8	6	30.0	11.6	3.6	1912	Stratford, Conn.
36	90046		Ga. s.	Mabel and Edith	56	44	64.3	23.0	5.1	1868	San Francisco, Calif.
37	93105		Ga. s.	Mabel E. Bryson	39	23	62.8	18.2	8.3	1901	South Bristol, Me.
38	216113		Ga. s.	Ma-Bell J	9	6	33.4	9.0	4.8	1918	Seattle, Wash.
39	223713		Ol. s.	Mable	32	17	56.4	14.2	6.0	1924	Cedar Bayou, Tex.
40	231546		Ga. s.	Mable O	9	7	34.2	10.3	3.6	1912	Seattle, Wash.
41	224046		Ol. s.	MABLE F	28	23	56.7	15.1	5.3	1924	Erie, Pa.
42	224704		Ga. w.	Mac	14	9	49.8	13.0	2.7	1925	Portsmouth, Ohio
43	232827		Ga. s.	Mac D	10	6	38.4	8.2	3.4		Unknown
44	230814		Ga. s.	Mack	12	8	40.4	9.2	1.8	1931	Gratz, Ky.
45	200523		Ga. s.	Mackerel	13	9	43.0	10.8	5.1	1903	Tacoma, Wash.
46	222149		Ol. s.	MacRay	86	49	81.2	18.6	8.6	1922	do.
47	201707		Ga. s.	Macushia	24	16	52.5	12.0	4.7	1905	New York, N. Y.
48	207812		Ga. s.	Madaket	15	10	47.6	12.0	3.8	1910	Fairhaven, Calif.
49	212784		Ga. s.	Madalene F. Mears	22	16	56.1	16.8	5.0	1914	Pocomoke City, Md.
50	91997		Ga. s.	Madaline Brandt	6	5	29.2	12.6	3.0	1887	Patchogue, N. Y.
51	229336		Ga. s.	Madame X	26	18	58.1	13.3	5.5	1930	Fairhaven, Mass.
52	229767		Ga. s.	Madam Queen	8	7	28.4	12.1	3.5	1930	Parkertown, N. J.
53	231482		Ga. s.	Madam Queen	8	6	33.4	8.7	4.3	1919	Boston, Mass.
54	229249		Ol. s.	Maddock	24	16	42.8	12.9	6.8	1929	Tacoma, Wash.
55	93014		Ga. s.	Madeleine	10	8	39.0	14.6	3.8	1900	Bay Shore, N. Y.
56	216478		Ga. s.	Madeline	12	5	47.1	11.1	4.3	1918	Ellsworth, Me.
57	222717		Ol. s.	Madeline	23	12	48.4	15.2	5.9	1923	Friendship, Me.
58	233337		Ga. s.	Madeline	7	7	40.6	9.2	3.5	1934	Cambridge, Md.
59	220258		Ga. s.	Madeline II	11	7	38.4	10.4	4.3	1920	Rahway, N. J.
60	209903		Ga. s.	Madeline J	31	25	48.3	13.5	7.0	1912	Seattle, Wash.
61	226772		Ga. s.	Madeline T	7	5	34.0	9.5	3.5	1927	Bowers, Del.
62	226437		Ol. s.	Madeline and Flora	43	18	62.0	16.5	6.9	1927	Damariscotta, Me.
63	202720		Ga. s.	Madelyn	13	12	35.1	14.9	4.6	1905	Port Republic, N. J.

¹ Formerly schooner C. L. Bradford.

² Formerly Jap. ga. s. {^a "T. H. O." }
^b "Tenyo."

Line No.	Service	Crew	Horse-power	Name of owner	Home port	Address of owner
1	Frt.	2	24	Edwin C. Smith	Crisfield, Md.	Tylerton, Md.
2	Pas.	4	24	Ralph Gregory	Beaufort, N. C.	Pamlico, N. C.
3	Fsh.	1	8	S. W. Tostoe	do	Lukens, N. C.
4	Frt.	1	35	Arthur McMullen Co. (N. Y.)	New York, N. Y.	50 Church Street.
5	Fsh.	2	24	Gordon C. Willis Co. (N. C.)	Beaufort, N. C.	Morehead City, N. C.
6	Tnk.	5	360	Diesel Tanker Ira S. Bushey (N. Y.)	New York, N. Y.	Foot Court Street (B).
7	Frt.	4	160	Cardinal Line (Del.)	do	80 John Street.
8	Oys.	6	37	Roy Yates	Philadelphia, Pa.	Bivalve, N. J.
9	Fsh.	12	100	Florida Menhaden Co. (Fla.)	Apalachicola, Fla.	Port St. Joe, Fla.
10	Oys.	8	135	Greenport Oyster Co. (N. Y.)	New York, N. Y.	Greenport, N. Y.
11	Fsh.	1	18	Roger West	Norfolk, Va.	Vanduren Street, West Norfolk, Va.
12	Frt.	2	60	Hill Dredging Corporation (N. J.)	Philadelphia, Pa.	5601 Atlantic Avenue, Atlantic, N. J.
13	Pas.	1	40	Lillian Giberson	do	122 Xasplan Avenue, Atlantic City, N. J.
14	Oys.	6	25	J. Wesley Roe	do	Dorchester, N. J.
15	Frt.	1	12	W. D. Gaskill	Washington, N. C.	Ocracoke, N. C.
16	Frt.	1	8	John B. Knott	Washington, D. C.	1220 Holbrooke Street NW.
17	Fsh.	1	35	William E. Holleger	Wilmington, Del.	Frederica, Del.
18	Pas.	1	20	Charles D. Newhouse	Providence, R. I.	29 Elbow Street.
19	Oys.	2	35	R. M. Watkins, jr.	Newport News, Va.	Messick, Va.
20	Frt.	2	40	United Electric Welding Corporation (Va.)	Norfolk, Va.	c/o Moon Eng's Co., 533 Front Street.
21	Fsh.	3	b 10	Elle Vandembush	Milwaukee, Wis.	Oconto, Wis.
22	Fsh.	2	30	Ida Kopsala	Aberdeen, Wash.	307 North E. Street, Hoquiam, Wash.
23	Fsh.	3	b 40	D. B. Almond	Los Angeles, Calif.	Box 442, Tucson, Arizona.
24	Fsh.	3	80	Ernst A. Korn	New York, N. Y.	640 Summitt Avenue, Hackensack, N. J.
25	Pas.	2	85	H. L. Holloway	Baltimore, Md.	Charlestown, Md.
26	Msc.	1	15	Guy Osborn	Perth Amboy, N. J.	Keyport, N. J.
27	Fsh.	2	15	Riohard Sanchez	Ketchikan, Alaska	General delivery.
28	Pas.	1	175	George E. Jantzen	New York, N. Y.	211 Newman Avenue.
29	Fsh.	2	b 65	J. C. Ferguson	Fernandina, Fla.	27 South Fifth Street.
30	Fsh.	2	30	John A. Romseth	Ketchikan, Alaska	
31	Pas.	1	50	Albin Brodin	Hartford, Conn.	22 Orange Street.
32	Fsh.	1	40	John Cunliffe	New York, N. Y.	1725 Emmons Avenue, Sheepshead Bay (B).
33	Fsh.	1	70	Mabel M. Owens	Petersburg, Alaska	
34	Fsh.	4	95	Peter A. Miller	Ketchikan, Alaska	Box 504.
35	Tow.	2	20	College Point Dry Dock & Supply Co. (N. Y.)	New York, N. Y.	17 Battery Place.
36	Frt.	2	b 40	W. F. Wilder	San Francisco, Calif.	Third and Channel Streets.
37	Fsh.	10	24	Anton Henriksen	New York, N. Y.	196 Court Street (B).
38	Fsh.	2	12	John Jevick	Seattle, Wash.	4717 West Marginal Way.
39	Tow.	6	100	W. L. Jones	Galveston, Tex.	321 Guaranty Building.
40	Msc.	1	16	Jacob Matsen	Petersburg, Alaska	
41	Tow.	3	100	George Pickenworth	Erie, Pa.	509 East Eleventh Street.
42	Tow.	2	60	Portsmouth Sand & Gravel Co. (Ohio)	Cincinnati, Ohio	Foot Third Street, Portsmouth, Ohio.
43	Pas.	1	50	Helen J. MacDonald	Miami, Fla.	Tavanier, Fla.
44	Pas.	1	36	W. M. Goodrich	Louisville, Ky.	Gratz, Ky.
45	Fsh.	8	70	A. Starklof	Wrangell, Alaska.	Craig, Alaska.
46	Tow.	5	100	Puget Sound Bridge & Dredging Co. (Nev.)	Seattle, Wash.	2929 Sixteenth Avenue SW.
47	Pas.	2	36	Frank M. Groto	Miami, Fla.	c/o City Yacht Basin.
48	Pas.	1	50	Coggeshall Launch Co. (Calif.)	Eureka, Calif.	Foot E Street.
49	Oys.	3	15	Milbourne J. Elliott	Crisfield, Md.	Elliott, Md.
50	Oys.	1	12	Kasse Zegel	New York, N. Y.	West Sayville, N. Y.
51	Cod.	9	40	Josephine Frontiero	Gloucester, Mass.	52 Fort Square.
52	Pas.	1	40	W. S. Dayton	Philadelphia, Pa.	Parkertown, N. J.
53	Pas.	1	100	William M. Fisk	do	40 Walnut Street, South Westville, N. J.
54	Fsh.	6	44	John Skarpness	Seattle, Wash.	2577 Eighth Avenue West.
55	Fsh.	1	25	Susie F. Veltman	New York, N. Y.	Bay Shore, N. Y.
56	Frt.	2	40	J. A. Young & Co. (Mass.)	Boston, Mass.	79 Commercial Wharf.
57	Fsh.	5	50	George E. Drake	New York, N. Y.	Bay Shore, N. Y.
58	Msc.	1	32	W. Guy Andrews, jr.	Cambridge, Md.	411 Willis Street.
59	Pas.	1	40	George J. Frank	Newark, N. J.	162 Price Street, Rahway, N. J.
60	Fsh.	5	40	Ole Stokke	Seattle, Wash.	2821 West Sixty-seventh Street.
61	Fsh.	1	22	George W. Flach	Wilmington, Del.	Bowers, Del.
62	Fsh.	8	60	Charles B. Carver	Rockland, Me.	52 Cedar Street.
63	Pas.	1	40	William G. Villari	Philadelphia, Pa.	20 South Tennessee Avenue, Apt. 1, Atlantic City, N. J.

¹ Formerly ga. s. Mary Ellen.
⁴ Formerly ga. y. Sally Growler.
⁵ Formerly ga. s. Nellie C.

⁶ Formerly U. S. Navy hull 6573.
⁷ Formerly sloop Lon V. Stephens.

Line No.	Official No.	Signal and radio-call letters	Rig	Name of vessel	Tonnage		Register dimensions			When built	Where built
					Gross	Net	Length	Breadth	Depth		
					Feet						
1	92365		Ga. s.	Madge.....	6	5	28.0	12.4	3.2	1885	Islip, N. Y.....
2	201023		Ga. s.	Madge.....	9	6	37.7	13.2	3.2	1904	Patchogue, N. Y.....
3	212621		Ga. s.	Madison.....	11	8	41.7	10.4	2.9	1914	Wit, N. C.....
4	229391		Ga. s.	Madison Edwards.....	12	8	34.6	10.7	3.7	1930	Jonesport, Me.....
5	226632		Ol. s.	Madisonville.....	141	92	114.6	26.0	6.0	1927	Madisonville, La.....
6	233608		Ga. s.	Madmwazel.....	9	6	32.5	10.0	5.5	1929	Frenchboro, Me.....
7	223208		Ol. s.	Madrona.....	28	17	54.4	13.6	6.6	1923	Tacoma, Wash.....
8	206745		Ga. s.	Mae.....	12	10	42.0	10.3	3.6	1909	Marshfield, Ore.....
9	229056		Ga. s.	Mae.....	15	10	40.7	10.8	4.0	1929	Oakland, Calif.....
10	228496		Ga. s.	Mae R.....	7	6	30.4	9.3	3.6	1929	Cape May, N. J.....
11	232756		Ga. s.	Mae Bee.....	12	8	39.7	11.0	3.8	1919	Philadelphia, Pa.....
12	207990		Ga. s.	MAEANNA.....	12	8	40.5	8.9	2.5	1910	St. Louis, Mo.....
13	231528		Ga. s.	Mag.....	13	11	36.5	12.1	3.4	1932	East Greenwich, R. I.....
14	212731		Ol. s.	Magdalene.....	41	27	56.4	14.5	6.0	1911	Tacoma, Wash.....
15	222629		Ol. s.	Magdalene.....	74	25	105.7	15.9	8.0	1917	Clayton, N. Y.....
16	230126		Ol. s.	Magellan.....	78	53	80.3	19.7	9.7	1930	Essex, Mass.....
17	230632	WLEH	Ol. s.	Magellan.....	185	98	94.0	25.0	10.7	1931	San Diego, Calif.....
18	17837		Ga. s.	Maggie.....	12	12	41.0	15.2	3.8	1866	Sayville, N. Y.....
19	92375		Ol. s.	Maggie.....	58	29	61.8	20.4	8.0	1891	Albion, Calif.....
20	226966		Ga. s.	Maggie.....	10	9	36.6	10.9	3.0	1919	Colington, N. C.....
21	92635		Ga. s.	Maggie C.....	32	27	63.0	18.0	4.9	1895	Draw Bridge, Md.....
22	230337		Ga. w.	Maggie J.....	10	6	47.6	11.0	2.5	1930	Newport, Ky.....
23	230906		Ga. s.	Maggie M.....	13	9	37.0	11.0	3.8	1926	Morehead City, N. C.....
24	91827		Ga. s.	Maggie Daniels.....	24	10	53.3	16.5	4.4	1886	Mauricetown, N. J.....
25	221720		Ga. s.	MAGGIE DAVIS.....	15	14	32.5	8.0	3.1	1921	Ambridge, Pa.....
26	221415		Ga. w.	Maggie Jiggs.....	7	6	32.0	8.0	1.5	1921	Frankfort, Ky.....
27	212752		Ga. s.	Maggie Lee.....	8	6	46.1	11.0	3.5	1914	Rumbley, Md.....
28	215096		Ga. s.	Maggie Riley.....	8	8	27.6	9.0	3.1	1906	Marinette, Wis.....
29	92497		Ga. s.	Maggie A. Howlett.....	29	25	58.0	19.3	5.9	1893	Greenwich Pier, N. J.....
30	92522		Ga. s.	Maggie S. Myers.....	24	11	50.0	18.1	5.2	1893	Bridgeton, N. J.....
31	231590		Ga. s.	Magi.....	7	5	33.4	8.5	4.5	1918	Boston, Mass.....
32	216825		Ga. s.	Magic Isle.....	8	5	37.8	10.3	3.4	1918	Los Angeles, Calif.....
33	232659		Ga. s.	Magic Sun.....	14	11	40.1	13.1	3.1		Unknown.....
34	202974		Ga. s.	Magician.....	57	52	78.4	19.4	6.2	1906	Greenport, N. Y.....
35	213250		Ga. s.	Magna.....	7	5	28.3	10.1	3.2	1913	Tacoma, Wash.....
36	93393		Ol. s.	Magnet.....	69	47	82.3	18.2	8.1	1903	Brooklyn, N. Y.....
37	208418		Ga. s.	Magnet.....	9	6	30.4	11.3	4.7	1911	Noank, Conn.....
38	233084		Ga. s.	Magnet.....	10	6	34.0	9.9	4.9	1934	Everett, Wash.....
39	210119		Ol. s.	Magnolia.....	40	24	56.6	14.2	7.7	1912	Seattle, Wash.....
40	211131		Ga. s.	Magnolia.....	8	6	44.2	10.4	4.4	1912	Poquoson, Va.....
41	212164		Ga. s.	Magnolia.....	49	33	59.3	16.8	5.3	1914	Fairhaven, Calif.....
42	92481		Ga. s.	Maguire.....	10	6	49.0	16.3	3.3	1892	Northumberland Co., Va.....
43											
44	224680	KLGT	Ol. s.	Mahoe.....	230	62	110.9	24.8	13.4	1925	Seattle, Wash.....
45	231421		Ga. s.	Malde King.....	9	6	47.9	11.4	3.4	1922	Susan, Va.....
46	230077		Ga. s.	Maiden.....	13	9	45.0	11.7	4.6	1917	Los Angeles, Calif.....
47	230798		Ga. s.	Malden Blush.....	9	6	29.3	9.2	4.6	1930	Naubinway, Mich.....
48	91507		Ol. s.	Maid of Orleans.....	194	156	110.2	29.5	9.8	1882	San Francisco, Calif.....
49	215624		Ol. s.	Maid O'Mist.....	8	5	30.0	9.4	3.3	1916	St. James, Mich.....
50	207670		Ga. s.	Maidstone.....	17	15	43.6	13.0	5.6	1910	Patchogue, N. Y.....
51	18415		Ga. s.	Maine.....	25	9	42.6	13.5	4.0	1865	Leesburg, N. J.....
52	213139		Ga. s.	Maine.....	20	19	45.4	14.0	6.3	1915	Tacoma, Wash.....
53	230604	WCER	Ol. s.	MAINE.....	256	123	121.5	24.1	12.0	1931	Bath, Me.....
54	222485		Ol. s.	Majestic.....	44	33	66.8	15.0	4.0	1922	New Orleans, La.....
55	223177		Ol. s.	Majestic.....	49	33	60.4	15.8	8.0	1923	Seattle, Wash.....
56	224858		Ga. s.	Majestic.....	41	28	58.0	15.4	7.4	1925	Gig Harbor, Wash.....
57	225407		Ol. s.	Majestic.....	17	11	38.8	11.0	4.5	1925	Sturgeon Bay, Wis.....
58	225507		Ol. s.	Majestic.....	14	9	36.8	11.2	5.3	1926	Seattle, Wash.....
59	225573		Ga. s.	Majestic.....	9	6	33.4	12.4	5.1	1926	Bridgeport, Conn.....
60	229370		Ol. s.	Majestic.....	21	14	44.6	14.3	5.0	1930	Fernandinal, Fla.....
61	226782		Ga. s.	Majestic.....	10	8	38.7	11.1	3.7	1930	Bowers, Del.....
62	233572		Ol. s.	Majestic.....	93	63	74.1	19.6	8.7	1934	Los Angeles, Calif.....

1 Formerly Ga. s. U. S. Navy hull No. 15263.
 2 Formerly U. S. Navy subchaser 147

3 Formerly U. S. Navy hull No 4784.
 4 Formerly Japanese ga. s. Maiden

Line No.	Service	Crew	Horse power	Name of owner	Home port	Address of owner
1	Msc.	1	8	Charles F. Foster	New York, N. Y.	Hampton Bays, N. Y.
2	Frt.	1	24	Mamie E. Swezey	do.	Patchogue, N. Y.
3	Frt.	1	14	Daniel H. Ward	Beaufort, N. C.	Morehead City, N. C.
4	Pas.	1	50	Boston Seaman's Friend Society (Mass.)	Vineyard Haven, Mass.	14 Beacon Street, Boston, Mass.
5	Pas.	19	360	Dendinger Transportation Co. (La.)	New Orleans, La.	721 South Claiborne Avenue.
6	Fsh.	1	24	Leeman Davis	Rockland, Me.	Frenchboro, Me.
7	Tow.	3	100	Jennie Olson (trustee)	Tacoma, Wash.	450 Middle Waterway.
8	Tow.	1	40	Coos Bay Dredging Co. (Oreg.)	Marshfield, Oreg.	967 Central Avenue.
9	Pas.	1	b 35	A. J. Geandrot	San Francisco, Calif.	4011 Linwood Avenue, Oakland, Calif.
10	Pas.	2	50	H. Russell Reinhard	Cape May, N. J.	Roseman Avenue.
11	Pas.	2	35	Madeline R. Knaeble	New York, N. Y.	809 West Park Avenue, Long Beach, N. Y.
12	Pas.	1	70	A. C. Johnson	Memphis, Tenn.	Box 731, Helena, Ark.
13	Pas.	1	80	Joaquim S. Bettencourt	New Bedford, Mass.	Washburn's Lane, South Dartmouth, Mass.
14	Tow.	3	40	American Packing Co. (Wash.)	Seattle, Wash.	Everett, Wash.
15	Fsh.	18	100	Samuel S. Edwards	New York, N. Y.	Care Edwards Bros., East Hampton, L. I., N. Y.
16	Cod.	10	200	United Fisheries Vessels Co. (Mass.)	Gloucester, Mass.	3 Bruce Place.
17	Fsh.	12	b 350	Star and Crescent Oil Co. (Calif.)	San Diego, Calif.	Harbor Administration Building.
18	Frt.	2	24	George T. Taylor	Norfolk, Va.	Portsmouth, Va.
19	Frt.	1	125	M. S. Lauritzen	San Francisco, Calif.	409 South Fifth Street, Richmond, Calif.
20	Pas.	2	24	Blain Toler	Elizabeth City, N. C.	Kitty Hawk, N. C.
21	Frt.	3	25	James E. Batchelor	Baltimore, Md.	Chestertown, Md.
22	Tow.	2	20	Ohio & Kanawha Transportation Co. (Del.)	Cincinnati, Ohio	Union Trust Building.
23	Fsh.	2	24	Allen E. Taylor	Beaufort, N. C.	Morehead City, N. C.
24	Oys.	4	25	John McDaniels	Philadelphia, Pa.	Port Norris, N. J.
25	Fer.	1	24	Harvey M. Todd	Pittsburgh, Pa.	85 Central Lane, Ambridge, Pa.
26	Pas.	3	24	Charles Whitehead	Louisville, Ky.	Frankfort, Ky.
27	Msc.	1	16	Fred Kellam	Crisfield, Md.	General delivery.
28	Fsh.	3	b 8	John Wachal	Milwaukee, Wis.	236 Main Street, Marinette, Wis.
29	Oys.	7	36	John Flynn	Philadelphia, Pa.	10 Euclid Avenue, Merchantville, N. J.
30	Oys.	5	36	George V. Burt	do.	Cedarville, N. J.
31	Pas.	1	145	Theodore Hoover	do.	1002 Venice Avenue, Atlantic City, N. J.
32	Pas.	1	75	Newport Bay Investment Co. (Calif.)	Los Angeles, Calif.	Balboa, Calif.
33	Tnk.	1	85	Edward C. Everett	Miami, Fla.	601 S. W. Sixth Court, Apt. 207.
34	Oys.	6	100	Long Island Oyster Farms (N. Y.)	New York, N. Y.	Northport, N. Y.
35	Fsh.	1	12	Farwest Fisheries (Wash.)	Seattle, Wash.	Smith Tower Annex.
36	Frt.	4	180	Richard C. Davidson	New London, Conn.	15 Blackhall Street.
37	Fsh.	1	16	Silas W. Mott	Newport, R. I.	Box 375, Block Island, R. I.
38	Fsh.	1	16	Jess E. Maddux	Sitka, Alaska	General Delivery.
39	Fsh.	6	75	H. Nordness	Ketchikan, Alaska	Box 27.
40	Frt.	1	20	Travis Thomas	Crisfield, Md.	Tylerton, Md.
41	Fsh.	4	b 80	Frank C. Wheeler	Los Angeles, Calif.	144 North Pecan Street.
42	Frt.	1	24	S. W. Rollins	Newport News, Va.	Hampton, Va.
43						
44	Tow.	13	b 720	Young Bros., Ltd. (Hawaii)	Honolulu, Hawaii	Box 172, Pier 12, Nuunau Street.
45	Fsh.	2	35	Dorsey Mitchem, jr.	Newport News, Va.	Gwynn, Va.
46	Pas.	2	b 40	Paul A. Craig	Los Angeles, Calif.	801 Ford Avenue, Wilmington, Calif.
47	Fsh.	2	b40	Ruben Mockerman	Sault Ste. Marie, Mich.	Naubinway, Mich.
48	Frt.	9	150	Albert Rontal	Seattle, Wash.	1514 Terry Avenue.
49	Fsh.	2	15	Hugo Lundquist	Sault Ste. Marie, Mich.	Box 40, Ensign, Mich.
50	Frt.	2	48	W. Tyson Dominy	New York, N. Y.	East Hampton, N. Y.
51	Oys.	6	36	Jesse G. Gaskell, jr.	Philadelphia, Pa.	Port Norris, N. J.
52	Fsh.	6	45	Pacific American Fisheries (Del.)	Bellingham, Wash.	South Bellingham, Wash.
53	Cod.	14	b 550	Red Diamond Trawling Corporation (Mass.)	Boston, Mass.	33 Fish Pier.
54	Tow.	6	125	Anthony Morovich	New Orleans, La.	Empire, La.
55	Fsh.	7	65	Carl Abrahamsen	Ketchikan, Alaska	
56	Fsh.	8	50	Jack Buyacich	Tacoma, Wash.	Gig Harbor, Wash.
57	Fsh.	3	b 30	Harry Hagan	Milwaukee, Wis.	Washington Island, Wis.
58	Fsh.	3	30	C. R. Johnson	Ketchikan, Alaska	
59	Fsh.	1	30	Charles Walwick	Bridgeport, Conn.	124 East Main Street.
60	Fsh.	2	60	Felice Golino	St. Augustine, Fla.	Box 927.
61	Fsh.	1	30	William P. Lewis	Wilmington, Del.	Bowers, Del.
62	Fsh.	10	b 180	Klemento Zar	Los Angeles, Calif.	721 West Twenty-sixth Street, San Pedro, Calif.

Formerly ^a Schooner Maid of Orleans.
^b British oil s. Maid of Orleans.

^c Formerly schooner N. R. Godfrey.

Line No.	Official No.	Signal and radio-call letters	Rlg	Name of vessel	Tonnage		Register dimensions			When built	Where built
					Gross	Net	Length	Breadth	Depth		
							Feet	Feet	Feet		
1	228076		Ol. w.	MAJOR	59	49	64.7	18.0	3.7	1928	Charleston, W. Va.
2	233192		Ga. s.	Major	8	7	31.6	10.8	3.7	1934	New Gretna, N. J.
3	230361		Ol. s.	Major	30	26	45.3	12.5	3.4	1930	Northport, Mich.
4	201999		Ga. s.	Major Wilcox	15	13	49.0	12.5	4.4	1904	Sandusky, Ohio.
5	212788		Ol. s.	Makaala	41	10	64.7	17.6	6.2	1914	Honolulu, Hawaii.
6	229014		Ol. s.	Malabar	20	13	46.3	14.4	5.4	1929	Dorchester, N. J.
7	229813		Ga. s.	Malco	14	9	36.4	12.8	5.6	1930	Ketchikan, Alaska.
8	232158		Ga. s.	Malden	8	7	32.3	10.1	2.3	1920	Manteo, N. C.
9	222046		Ga. s.	Malemute	11	8	36.4	10.3	4.3	1922	Tacoma, Wash.
10	225379		Ga. s.	Mallard	11	8	32.6	9.5	3.9	1907	Manitowoc, Wis.
11	226407		Ol. s.	Mallard	29	23	45.0	12.0	5.4	1927	do.
12	233030		Ga. s.	Mallard	14	11	40.6	9.7	5.0	1935	Cromwell, Conn.
13	226034		Ga. s.	Malolo	30	20	49.5	13.3	8.2	1926	Seattle, Wash.
14	230343		Ol. s.	Malolo	78	29	85.4	18.7	8.6	1930	Hampton, Va.
15	200556		Ga. s.	Malvina	16	13	43.0	15.8	4.4	1903	Key West, Fla.
16	229458		Ol. s.	Malvina B.	42	15	66.0	16.8	8.0	1930	Damariscotta, Me.
17	92404		Ol. s.	Malvina S. Anderson	54	39	69.0	23.4	5.3	1892	Handsboro, Miss.
18	228589		Ga. s.	Mamie	7	5	33.5	9.9	3.6	1929	Alpena, Mich.
19	233727		Ga. s.	Mamie B.	7	5	39.5	10.0	3.5		Unknown.
20	210845		Ga. s.	Mamie G.	21	14	58.5	17.0	4.0	1912	Columbia, N. C.
21	204638		Ga. s.	Mamie J.	13	10	37.5	11.4	2.5	1907	Morgan City, La.
22	8685		Ol. s.	Mamie Coyle	50	25	69.0	15.0	7.7	1870	Chester, Pa.
23	230602	KLGU	Ol. s.	MAMO	332	28	120.0	28.1	13.3	1931	San Francisco, Calif.
24	223196		Ol. s.	MANADNOCK	456	310	127.0	36.1	12.4	1923	Mariners Harbor, N. Y.
25	209672		Ga. s.	Manana	13	9	33.0	9.6	4.5	1912	Los Angeles, Calif.
26	76974		Ol. s.	MANATEE	145	99	94.3	25.2	8.6	1891	Jeffersonville, Ind.
27	232252		Ga. s.	Manatee	12	10	40.0	10.8	3.7		Unknown.
28	220702		Ga. s.	Manchonoch	77	33	104.3	14.9	8.3	1918	Mariners Harbor, N. Y.
29	229213		Ol. s.	Mandalay	36	14	60.0	16.6	6.2	1929	Noank, Conn.
30	213341		Ol. s.	Manhattan	38	25	62.6	18.3	2.4	1915	Morehead City, N. C.
31	230538		Ga. s.	Manhattan	15	10	47.0	12.4	5.0	1916	Los Angeles, Calif.
32	92547		Ga. s.	Manie T. Venable	13	9	55.0	14.1	3.4	1893	Fairmount, Md.
33	211412		Ga. s.	Manila	14	9	40.0	11.5	4.8	1913	Seattle, Wash.
34	218926		Ga. s.	Manitou	8	6	28.2	9.0	4.0	1919	Northport, Mich.
35	231377		Ga. s.	Manitou	9	6	33.6	8.5	3.4	1917	Ashland, Wis.
36	106310		Ga. s.	Mannie	13	12	43.1	14.6	3.1	1884	Cambridge, Md.
37	227982		Ol. s.	Manning	15	10	47.1	12.4	3.7	1928	Rock Hall, Md.
38	223340		Ga. s.	Man O'War	22	18	45.3	12.3	3.9	1922	Memphis, Tenn.
39	225691		Ol. s.	Man O'War	28	17	55.8	15.0	5.1	1926	Rainier, Oreg.
40	227124		Ol. s.	Manuwal	314	253	146.1	50.5	10.1	1927	Portland, Oreg.
41	203814		Ol. s.	Mao II.	30	18	60.4	12.9	6.0	1906	New Haven, Conn.
42	222964		Ol. s.	Mao IV	83	56	104.3	15.0	8.1	1917	Morris Heights, N. Y.
43	222595		Ol. s.	Maple Leaf	102	69	81.3	20.6	9.9	1919	Camden, N. J.
44	223382		Ga. w.	Maranatha	13	8	40.0	10.0	1.6	1923	Paducah, Ky.
45	232909		Ga. s.	Maranatha	14	8	34.0	12.5	3.0	1927	Plaquemine, La.
46	229996		Ol. w.	Maranatha II.	42	36	49.0	14.0	2.0	1930	Lafitte, La.
47	216344		Ol. s.	Marathon	37	29	57.1	15.5	6.7	1918	Tacoma, Wash.
48	233088		Ga. s.	Marbet	11	7	34.0	10.5	5.3	1930	New York, N. Y.
49	234023		Ga. s.	Marburn	9	6	36.0	10.2	3.9	1895	Unknown.
50	92648		Ga. s.	Marcella	6	6	27.3	12.5	3.1	1895	Atlantic City, N. J.
51	232692		Ga. s.	Marcia	7	5	32.9	9.0	3.5	1923	Bayonne, N. J.
52	232779		Ga. s.	Mardale	21	14	44.5	11.6	4.5	1917	Rock Island, Ill.
53	233722		Ga. s.	Mardean	13	10	37.8	13.1	5.1	1935	Charleston, S. C.
54	227568		Ol. s.	Mardi Gras	12	8	43.0	9.9	5.7	1928	Los Angeles, Calif.
55	228202		Ga. s.	Marena	8	7	36.0	10.4	2.4	1925	Atlantic, N. C.

¹ Formerly ga. s. ^a Malvina.
^b Cuban ga. s. Malvina.
³ Formerly ga. s. Ella Wood No. 2.

⁵ Formerly st. s. Josie.

⁴ Formerly U. S. Navy submarine chaser 434

⁶ Formerly Japanese ga. s. Esancee.

Line No.	Service	Crew	Horse-power	Name of owner	Home port	Address of owner
1	Tow.	1	100	Kelley's Creek Barge Line (W. Va.)	Pittsburgh, Pa.	1468 West Ninth Street, Cleveland, Ohio.
2	Pas.	1	80	Daniel M. Collamer	Philadelphia, Pa.	Leeds Point, N. J.
3	Fsh.	5	100	Bruce E. Nelson	Grand Haven, Mich.	c/o C. S. Nelson & Sons, Northport, Mich.
4	Fsh.	1	30	L. A. Wells Construction Co. (Ohio)	Cleveland, Ohio	Schofield Building.
5	Msc.	2	160	Young Bros., Ltd. (Hawaii)	Honolulu, Hawaii	Box 172, Pier 12, Nuunau Street.
6	Msc.	3	45	Christian Johnson, estate of	Philadelphia, Pa.	c/o Edna F. Johnson, Admx., Greenwich, Conn.
7	Frt.	1	65	MacDonald Logging Co. (Alaska)	Ketchikan, Alaska	Box A-12.
8	Pas.	1	40	Daniel Baun	Elizabeth City, N. C.	Manteo, N. C.
9	Frt.	1	40	Cascade Timber Co. (Wash.)	Tacoma, Wash.	822 Tacoma Building.
10	Fsh.	4	b 28	Harvey H. Olson	Milwaukee, Wis.	Sturgeon Bay, Wis.
11	Fsh.	2	b 60	Arthur Lonzo	do	1020 Seventeenth Street, Two Rivers, Wis.
12	Pas.	1	40	George Bumstead	Hartford, Conn.	62 Belder Street, New Britain, Conn.
13	Tow.	3	60	Eugene F. Dunlay	Seattle, Wash.	La Conner, Wash.
14	Fsh.	5	150	Deep Sea Fishing Corporation (Va.)	Newport News, Va.	Hampton, Va.
15	Fsh.	3	8	B. D. Trevor	Key West, Fla.	1227 Division Street.
16	Fsh.	8	100	Isaac C. Norton	Vineyard Haven, Mass.	Edgartown, Mass.
17	Frt.	5	60	C. C. Cullom	New Orleans, La.	Springfield, La.
18	Fsh.	2	65	Charles King	Port Huron, Mich.	1401 Weng Street, Bay City, Mich.
19	Tnk.	1	18	O. L. Powell	Newport News, Va.	Williams Wharf, Va.
20	Frt.	2	50	Mrs. S. D. Cohoon	Elizabeth City, N. C.	Columbia, N. C.
21	Fsh.	1	30	Adolph J. Berthelotte	New Orleans, La.	Box 96, Napoleonville, La.
22	Tow.	7	180	Oriente Corporation (P. R.)	San Juan, P. R.	Caguas, P. R.
23	Tow.	14	b 1,500	Young Brothers, Ltd. (T. H.)	Honolulu, Ha.	Box 172, Pier 12, Nuunau Street.
24	Fer.	6	450	Rockland Boat Corporation (N. Y.)	New York, N. Y.	350 Madison Avenue.
25	Fsh.	1	16	Hugh MacKay	Los Angeles, Calif.	Avalon, Calif.
26	Pas.	5	400	Tampa Bay Ferry & Transportation Co. (Fla.)	Tampa, Fla.	550 First Avenue, North St. Petersburg, Fla.
27	Frt.	1	40	Malcolm Matheson	Miami, Fla.	3645 Ingraham Highway.
28	Pas.	5	1,000	Elliga C. Craig	Philadelphia, Pa.	23 West Brighton Avenue, Pleasantville, N. J.
29	Fsh.	3	70	James Hubert Lawrence	New London, Conn.	18 Robinson Street.
30	Pas.	2	70	Rockaway Point Development Corporation (N. Y.)	New York, N. Y.	421 Seventh Avenue.
31	Fsh.	5	b 45	Oscar C. Bessonette	Los Angeles, Calif.	Box 347, Manhattan Beach, Calif.
32	Fsh.	1	9	William A. Seipp	Annapolis, Md.	Solomons, Md.
33	Frb.	1	100	Robinson Fisheries Co. (Wash.)	Seattle, Wash.	Oakes Avenue, Anacortes, Wash.
34	Fsh.	2	14	Oscar Nylund	Milwaukee, Wis.	309 Allameda Street, Marinette, Wis.
35	Fsh.	3	b 35	Walter W. Carlson	Duluth, Minn.	Bark Point, Wis.
36	Oys.	4	35	Herbert R. Sockwell	Philadelphia, Pa.	Port Norris, N. J.
37	Fsh.	2	16	Gilbert Ashley	Baltimore, Md.	Rock Hall, Md.
38	Pas.	2	30	C. A. Dukes	Memphis, Tenn.	c/o Eagle Boat Works.
39	Fsh.	3	75	Chinook Packing Co. (Wash.)	Astoria, Ore.	Chinook, Wash.
40	Fer.	4	250	Young Bros., Ltd. (Hawaii)	Honolulu, Hawaii	Box 172, Pier 12, Nuunau Street.
41	Cod.	5	60	Antonla Graffeo	Boston, Mass.	279 North Street.
42	Cod.	8	100	Nicholas J. Foley	do	55 Burget Avenue, Medford Mass.
43	Tow.	6	360	Ligherage Holdings (N. Y.)	New York, N. Y.	21 West Street.
44	Pas.	1	10	Sam W. Cotton	New Orleans, La.	c/o Steamer Ouachita, Bobin Street Wharf.
45	Msc.	1	12	Claude Autin	do	Napoleonville, La.
46	Msc.	2	17	Wm. O. R. Cross	do	Covington, La.
47	Fsh.	3	75	Gus Strand	Seattle, Wash.	1215 Spur Street, Aberdeen, Wash.
48	Pas.	1	115	Samuel E. W. Love	New York, N. Y.	1717 Parkylew Avenue.
49	Frt.	1	24	Clifford O. Brown	Portland, Me.	South Portland, Me.
50	Pas.	1	12	Harvey F. Gale	Philadelphia, Pa.	Tuckerton, N. J.
51	Pas.	1	42	L. M. Thompson	Miami, Fla.	1914 Southwest Twenty-second Terrace.
52	Pas.	1	40	Mrs. G. H. Brant	Jacksonville, Fla.	Foot Main Street.
53	Frt.	1	40	D. D. Atkinson	Norfolk, Va.	R. F. D. 3.
54	Pas.	2	b 75	Ocean Pleasure Fishing (Calif.)	Los Angeles, Calif.	Ocean Park Pier Park, Santa Monica, Calif.
55	Frt.	1	12	Ira S. Morris	Beaufort, N. C.	Atlantic, N. C.

⁶ Formerly sloop Albert W. Cook.
⁷ Formerly U. S. Navy subchaser 242.

⁸ Formerly ^a U. S. N. st. s. No. 76.
^b ol. s. New York Marine Co. No. 8.

Motor Vessels

Line No.	Official No.	Signal and radio-call letters	Rlg	Name of vessel	Tonnage		Register dimensions			When built	Where built
					Gross	Net	Length	Breadth	Depth		
1	233914		Ol. s.	Maret	9	6	31.0	9.1	4.8	1935	Seattle, Wash.
2	233903		Ga. s.	Mareta C	15	10	36.0	10.7	3.8	1933	Glen Arbor, Mich.
3	200124		Ga. s.	Margaratha L. P.	24	17	50.0	19.0	3.9	1903	Bonfouca, La.
4	205461		Ol. s.	Margaret	124	65	85.3	24.5	5.2	1908	Madisonville, La.
5	207115		Ga. s.	Margaret	10	6	45.0	11.3	3.0	1909	Crisfield, Md.
6	208483		Ga. s.	Margaret	36	18	60.2	16.4	8.0	1911	Seattle, Wash.
7	208810		Ga. s.	Margaret	8	7	26.2	8.5	3.5	1908	Manitowoc, Wis.
8	209610		Ga. s.	Margaret	9	6	55.0	13.3	3.0	1912	White Stone, Va.
9	213018		Ga. s.	Margaret	20	16	41.4	12.5	5.5	1915	Seattle, Wash.
10	213123		Ga. s.	Margaret	6	5	36.5	10.0	3.9	1906	Tighmans Island, Md.
11	219944	KLGV	Ol. s.	Margaret (composite)	432	240	114.0	26.9	19.3	1892	San Francisco, Calif.
12	220656		Ga. s.	Margaret	7	6	45.2	9.8	2.9	1918	Tighmans Island, Md.
13	222151		Ga. s.	Margaret	21	15	46.5	13.7	4.4	1922	Beaufort, N. C.
14	223019		Ga. s.	Margaret	8	7	33.0	11.7	3.9	1923	Dorchester, N. J.
15	223598		Ga. s.	Margaret	24	12	46.7	13.0	5.5	1924	Camden, Me.
16	223604		Ga. s.	Margaret	20	13	52.4	11.7	2.3	1924	Greenville, Miss.
17	224608		Ga. s.	Margaret	11	9	34.0	10.0	4.2	1924	Saxman, Alaska.
18	226232		Ga. s.	Margaret	16	10	53.5	13.4	4.3	1925	Susan, Va.
19	228313		Ol. s.	Margaret	24	16	47.3	12.5	5.3	1929	Quincy, Mass.
20	228737		Ga. s.	Margaret	8	7	28.4	9.0	3.3	1929	Bayfield, Wis.
21	229516		Ga. s.	Margaret	11	7	37.2	9.7	4.4		Unknown
22	229627		Ga. s.	Margaret	20	15	42.8	12.8	4.8	1929	Klawock, Alaska.
23	230478		Ol. s.	Margaret	56	32	75.2	17.5	6.2	1901	Portsmouth, Va.
24	232433		Ga. s.	Margaret	14	10	41.8	13.2	4.2	1933	Washington, D. C.
25	231212		Ga. s.	Margaret	8	6	36.9	10.0	3.1	1931	Northeast, Md.
26	233660		Ol. s.	Margaret	27	18	41.5	12.4	5.3	1934	Sturgeon Bay, Wis.
27	233736		Ol. s.	Margaret	14	11	40.6	13.4	4.4	1935	Brooklyn, N. Y.
28	231058		Ga. s.	Margaret II	7	6	34.2	11.2	3.6	1931	Parkertown, N. J.
29	209169		Ga. s.	Margaret 2d	21	19	40.8	14.4	4.4	1907	Bay Head, N. J.
30	224903		Ga. s.	Margaret A	23	19	48.4	14.8	4.5	1925	Morehead City, N. C.
31	226411		Ga. s.	Margaret A	10	7	32.2	10.0	3.0	1927	Northport, Mich.
32	222460		Ga. s.	Margaret B	8	7	32.3	10.1	4.3	1922	Camden, N. J.
33	227087		Ga. s.	Margaret D	6	5	29.8	8.6	2.3	1927	Sealove, N. C.
34	231033		Ga. s.	Margaret H	10	8	30.6	8.5	4.9	1931	Everett, Wash.
35	226740		Ga. s.	Margaret J	28	19	49.0	13.5	6.2	1927	Seattle, Wash.
36	226997		Ol. w.	Margaret J	33	33	64.8	17.8	3.0	1927	Madison, Ind.
37	229245		Ol. s.	Margaret L	48	24	60.1	20.0	6.1	1929	Ruark, Va.
38	225214		Ol. w.	Margaret R	24	24	64.4	14.0	3.2	1925	Nashville, Tenn.
39	233855		G. as.	Margaret R	8	6	28.8	9.2	4.7	1935	Philadelphia, Pa.
40	207307		Ol. s.	Margaret S	29	19	55.8	13.5	5.8	1910	Everett, Wash.
41	217993		Ga. s.	Margaret T	12	10	35.1	10.6	4.2	1919	Seattle, Wash.
42	225529		Ga. s.	Margaret W	28	22	58.8	15.5	6.8	1926	Pensacola, Fla.
43	232049		Ga. s.	Margaret Ann	13	8	37.0	11.3	4.8	1932	Port Huron, Mich.
44	162316		Ga. s.	Margaret Atkinson	50	50	71.5	21.6	5.9	1904	Lankford, Md.
45	223743		Ga. s.	Margaret Bell	29	12	59.9	18.0	4.4	1924	Crittenden, Va.
46	91100		Ga. s.	Margaret Dora	8	8	50.0	11.4	2.8	1878	Smiths Island, Md.
47	223379		Ol. s.	Margaret Lee	31	13	56.6	16.7	5.6	1923	Crittenden, Va.
48	212396		Ga. s.	Margaret MacDonald	11	9	37.8	10.8	4.5	1914	Weehawken, N. J.
49	233457		Ol. s.	MARGARET MATTHEWS	36	24	44.7	13.2	6.4	1934	Manitowoc, Wis.
50	213106		Ga. s.	Margaret Raye	65	55	63.5	20.5	4.9	1915	Greenport, N. Y.
51	227832		Ol. w.	MARGARET RICHARDSON	17	17	44.0	9.6	4.9	1928	Nashville, Tenn.
52	218645		Ol. s.	Margaret A. Wilder	24	8	51.8	13.8	5.0	1919	San Francisco, Calif.
53	14299		Ga. s.	Margaret E. E. Armiger	38	35	65.1	21.1	4.9	1873	Accomac County, Va.
54	231971		Ga. s.	Margaretha	15	11	41.8	10.8	3.8	1911	Bay City, Mich.
55	224999		Ol. s.	Margarett	12	8	36.3	12.5	3.2	1925	Jacksonville, Fla.
56	216967		Ga. s.	Margarett E	8	5	36.5	13.2	3.6	1918	Portsmouth, Va.
57	225807		Ga. s.	Margaretta III	15	10	43.3	10.3	4.5	1926	Westville, N. J.
58	200363		Ga. s.	Margarette	22	12	48.8	13.6	5.0	1903	Elizabeth City, N. C.
59	202114		Ol. s.	Margarette	20	6	54.1	14.8	4.7	1905	Pocomoke City, Md.
60	223047		Ol. s.	Margarette Loraine	36	24	59.6	17.4	3.7	1924	Coinjock, N. C.
61	228680		Ga. s.	Margery C	11	7	36.9	12.0	3.0	1928	Houma, La.
62	224294		Ga. s.	Margie	13	11	48.0	12.6	2.8	1924	Lake Arthur, La.
63	231699		Ga. s.	Margie	13	10	34.9	13.1	4.2	1932	Lacey, N. J.
64	234079		Ga. s.	Margie	10	7	30.3	14.1	4.1		Ottsville, Mass.
65	233489		Ga. s.	Margie W	7	6	33.0	10.4	2.4	1934	Lowland, N. C.

¹ Formerly st. s. Josie.

² Formerly ^a U. S. Lighthouse ga. s. Columbia River.
^b Mexican st. s. San Cosme.

Line No.	Service	Crew	Horse-power	Name of owner	Home port	Address of owner
1	Fsh.	1	12	Adolph Olsen.....	Ketchikan, Alaska.....	6752 Seventeenth Avenue N. W., Seattle, Wash.
2	Fsh.	3	b 40	George W. Charters.....	Grand Haven, Mich.....	Frankfort, Mich.
3	Frt.	3	36	Victor Le Blanc.....	New Orleans, La.....	Covington, La.
4	Frt.	10	180	Sherburne Transportation Co. (La.).....	do.....	Plaquemine, La.
5	Frt.	2	24	Harry W. Smith.....	Crisfield, Md.....	Box 101, Salisbury, Md.
6	Fsh.	4	80	Pacific American Fisheries (Del.).....	Bellingham, Wash.....	South Bellingham, Wash.
7	Fsh.	2	b 9	Leslie Wickman.....	Milwaukee, Wis.....	Ellison Bay, Wis.
8	Fsh.	2	20	L. R. Payne.....	Reedville, Va.....	White Stone, Va.
9	Fsh.	5	35	Blue Island Packing Co. (T. A.).....	Seward, Alaska.....	Ouzinkie, Alaska.
10	Fsh.	1	24	J. B. Turner.....	Reedville, Va.....	Callao, Va.
11	Fsh.	6	220	Red Salmon Canning (Calif.).....	San Francisco, Calif.....	64 Pine Street.
12	Frt.	1	30	Wells W. Todd.....	Crisfield, Md.....	5 Standard Avenue.
13	Fsh.	10	35	Elmar Nilsen.....	Beaufort, N. C.....	
14	Fsh.	1	24	George B. Grossley.....	Philadelphia, Pa.....	Newport, N. J.
15	Fsh.	6	40	James H. Larkin.....	Rockland, Me.....	Port Clyde, Me.
16	Tow.	1	50	W. A. Miller.....	Baton Rouge, La.....	Route 1, Box 26, Vicksburg, Miss.
17	Fsh.	1	18	Amelia Hamilton.....	Ketchikan, Alaska.....	General delivery.
18	Fsh.	2	35	J. B. Grinnell.....	Newport News, Va.....	New Point, Va.
19	Pas.	1	60	Eastern Steamship Lines (Me.).....	Boston, Mass.....	Box 5179.
20	Fsh.	3	16	O. H. Frostman.....	Duluth, Minn.....	Bayfield, Wis.
21	Fsh.	1	30	W. L. Shawn.....	Newport News, Va.....	116 Curry Street, Phoebus, Va.
22	Fsh.	5	30	Niek Peratovich.....	Wrangell, Alaska.....	Klawock, Alaska.
23	Tnk.	1	100	E. L. Taylor.....	Norfolk, Va.....	2712 Chesterfield Boulevard.
24	Frt.	1	40	Clarence Silvey.....	Washington, D. C.....	22 T Street NW.
25	Fsh.	5	40	Joseph H. Murphy.....	Baltimore, Md.....	Elsomers, Del.
26	Fsh.	4	b 45	Edward Iversen.....	Grand Haven, Mich.....	Frankfort, Mich.
27	Pas.	1	70	Christian Specht.....	New York, N. Y.....	795 Logan Street (B).
28	Pas.	1	40	Margaret Wrege.....	Philadelphia, Pa.....	Tuckerton, N. J.
29	Pas.	1	40	Evelyn Wilbert.....	do.....	Forked River, N. J.
30	Fsh.	5	65	Henry W. Ewing, Estate of.....	Chicago, Ill.....	179 Washington Street.
31	Fsh.	3	14	Alblon Anderson.....	Grand Haven, Mich.....	Northport, Mich.
32	Fsh.	2	12	Henry T. Blackadar.....	Philadelphia, Pa.....	Forked River, N. J.
33	Frt.	2	18	G. W. Mason.....	Beaufort, N. C.....	Oriental, N. C.
34	Fsh.	1	34	Peter Hansen.....	Seattle, Wash.....	2229 Rockefeller Avenue, Ev- erett, Wash.
35	Fsh.	8	64	J. L. Johnson.....	Seattle, Wash.....	Box 87, Richmond Beach, Wash.
36	Fer.	5	60	Shawneetown Ferry Co. (Ky.).....	Louisville, Ky.....	c/o Bankers Trust Co.
37	Frt.	1	45	T. F. Wright.....	Newport News, Va.....	Deltaville, Va.
38	Tow.	2	75	Nashville Builders Supply Co. (Tenn.).....	Nashville, Tenn.....	Foot Fotherland Street.
39	Pas.	1	75	Robert Romer.....	Philadelphia, Pa.....	9320 Glenloch Street.
40	Tow.	3	100	American Tug Boat Co. (Wash.).....	Port Townsend, Wash.....	City Dock, Everett, Wash.
41	Fsh.	3	16	Peter Hildre.....	Juneau, Alaska.....	
42	Fsh.	6	b 32	E. E. Saunders & Co. (Fla.).....	Pensacola, Fla.....	Palafox Street Wharf.
43	Fsh.	1	150	Margaret A. Farrington.....	Port Huron, Mich.....	819 Michigan Street.
44	Frt.	2	24	William R. Lewis.....	Cambridge, Md.....	213 Oakley Street.
45	Frt.	3	50	H. E. Watkins.....	Newport News, Va.....	Messick, Va.
46	Oys.	3	7	Ernest L. Ruark.....	Crisfield, Md.....	Bishops Head, Md.
47	Fsh.	4	60	J. Sled Qulnn.....	Newport News, Va.....	Hampton, Va.
48	Tow.	2	21	James H. Harker.....	New York, N. Y.....	48 East Thirty-eighth Street, Bayonne, N. J.
49	Fsh.	5	b 60	Edward B. Matthews.....	Port Huron, Mich.....	Oscoda, Mich.
50	Oys.	6	64	Long Island Oyster Farms (N. Y.).....	New York, N. Y.....	Northport, N. Y.
51	Tow.	1	80	West Kentucky Coal Co. (N. J.).....	Louisville, Ky.....	City National Bank Build- ing.
52	Tow.	1	b 135	W. F. Wilder.....	San Francisco, Calif.....	Third and Channel Streets.
53	Oys.	4	70	Addington B. Campbell, jr.....	Philadelphia, Pa.....	Port Norris, N. J.
54	Fsh.	2	30	George E. Colbath.....	Port Huron, Mich.....	Oscoda, Mich.
55	Tow.	2	30	Wayland T. Coppedge.....	Jacksonville, Fla.....	204 East Bay Street.
56	Pas.	2	25	John W. Watkins.....	Norfolk, Va.....	16 Government Avenue, Ocean View, Va.
57	Pas.	2	96	G. H. Dickinson.....	Philadelphia, Pa.....	404 River Drive, Westville, N. J.
58	Tow.	1	30	Bridgeton Lumber Co. (N. C.).....	Beaufort, N. C.....	Bridgeton, N. C.
59	Frt.	2	45	Ballard Fish & Oyster Co. (Va.).....	Norfolk, Va.....	Foot South Hampton Avenue.
60	Frt.	2	40	H. A. DeMary.....	Elizabeth City, N. C.....	Columbia, N. C.
61	Fsh.	2	30	Herbert Coulen.....	New Orleans, La.....	Lafitte, La.
62	Frt.	1	28	Henry A. McCall.....	Lake Charles, La.....	Cameron, La.
63	Pas.	1	24	Edward H. Britton.....	Philadelphia, Pa.....	Forked River, N. J.
64	Pas.	2	30	Anthony Blush.....	New York, N. Y.....	27 McKee Avenue, Great Kills, S. I., N. Y.
65	Fsh.	2	75	Kelly L. Watson.....	Washington, N. C.....	Lowland, N. C.

³ Formerly ga. y. Aeolus.
⁴ Formerly ga. s. Bertha.

⁵ Formerly schooner Kate R. Waters.

Line No.	Official No.	Signal and radio-call letters	Rig	Name of vessel	Tonnage		Register dimensions			When built	Where built
					Gross	Net	Length	Breadth	Depth		
1	93175		Ga. s.	Margie Estelle	15	11	65.0	16.2	4.4	1901	Oriole, Md.
2	232889		Ga. s.	Margie Jane	13	8	30.0	9.1	3.8	1933	Oconto, Wis.
3	223554		Ga. s.	Mar-G-Lou	11	9	33.0	11.7	4.8	1929	Long Branch, N. J.
4	230327		Ga. s.	Margot	7	6	28.8	11.4	3.5	1905	Falmouth, Mass.
5	222359		Ga. s.	Margret	14	10	41.0	12.2	3.0	1922	Owensboro, Ky.
6	91589	WFFY	Ga. s.	Marguerite	113	104	88.0	23.5	8.5	1883	Essex, Mass.
7	92967		Ga. s.	Marguerite	5	5	26.6	11.4	3.7	1897	Atlantic City, N. J.
8	204056		Ol. s.	Marguerite	26	18	59.8	12.5	4.1	1907	Tacoma, Wash.
9	205466		Ga. s.	Marguerite	10	6	38.6	11.9	2.6	1908	East Moriches, N. Y.
10	212109		Ol. s.	Marguerite	38	26	56.2	14.3	6.5	1914	Tacoma, Wash.
11	213371		Ga. s.	Marguerite	19	13	41.4	12.6	5.1	1915	Bremerton, Wash.
12	214815		Ol. s.	Marguerite	40	31	56.0	15.1	7.1	1917	Tacoma, Wash.
13	223034		Ga. w.	Marguerite	14	14	62.5	11.8	2.5	1922	Knoxville, Tenn.
14	228849		Ga. s.	Marguerite	18	12	62.2	12.1	5.0		Providence, R. I.
15	231226		Ol. s.	Marguerite	15	10	46.9	11.1	4.3	1920	Crittenden, Va.
16	213344		Ga. s.	Marguerite B.	9	7	31.7	12.3	3.6	1915	Forked River, N. J.
17	92927		Ga. s.	Marguerite G.	8	7	40.7	13.5	3.5	1899	Bon Secour, Ala.
18	230085		Ga. s.	Margurite H.	9	5	41.1	10.6	5.1	1930	Port Aransas, Tex.
19	201616		Ga. s.	Marguerite S. McKenzie	13	8	39.4	13.3	5.4	1904	Gloucester, Mass.
20	111233	KLGW	Ga. s.	Marnar	99	74	112.6	15.9	9.1	1899	Greenport, N. Y.
21	91996		Ga. s.	Maria	24	23	58.8	16.0	4.8	1888	St. Michaels, Md.
22	127317		Ga. s.	Maria	32	29	51.2	13.0	4.6	1899	Patchogue, N. Y.
23	224853		Ga. s.	MARIA	17	13	41.8	13.1	4.4	1925	Erle, Pa.
24	232876		Ga. s.	Maria	12	8	37.0	9.8	5.5	1929	Balboa, C. Z.
25	221384		Ga. s.	Maria V.	10	7	29.7	9.2	4.4	1913	Brooklyn, N. Y.
26	229206		Ga. s.	Maria Concetta	14	11	38.5	12.2	5.1	1929	Amesbury, Mass.
27	228043		Ol. s.	Maria Del Soccora	29	20	51.5	14.7	6.8	1928	Winthrop, Mass.
28	232611		Ga. s.	Maria Fernanda	12	5	35.8	12.0	3.7	1928	Brunswick, Ga.
29	229175		Ga. s.	Maria Giuseppe	15	12	39.8	12.4	5.1	1929	Boston, Mass.
30	221298		Ga. s.	Maria Teresa	11	9	38.5	11.7	4.4	1921	Arroyo, P. R.
31	229071		Ol. s.	Maria S. S. Del'Lume	22	9	48.6	14.6	5.7	1929	San Francisco, Calif.
32	216487		Ol. s.	Mariam	28	19	58.2	14.2	5.4	1918	Los Angeles, Calif.
33	91268		Ol. s.	Marian	19	9	52.5	13.0	6.5	1880	Baltimore, Md.
34	93357		Ga. s.	Marian	19	13	59.2	13.6	4.9	1903	Tacoma, Wash.
35	204162		Ga. s.	Marian	41	28	64.7	14.9	5.5	1907	do.
36	200865		Ga. s.	Marian	13	9	45.6	10.6	3.7	1904	Seattle, Wash.
37	217415		Ga. s.	Marian	19	13	64.5	9.8	3.8	1915	New Orleans, La.
38	225847		Ga. s.	Marian	12	8	35.0	12.8	4.5	1917	Newark, N. J.
39	225946		Ga. w.	Marian	26	21	40.6	11.2	3.1	1926	Hardin, Ill.
40	227337		Ga. s.	Marian	7	7	34.2	10.5	3.4	1928	Parkertown, N. J.
41	231684		Ga. s.	Marian	9	6	32.0	10.8	3.4	1927	Seward, Alaska
42	233578		Ga. s.	Marian	7	5	29.9	9.5	3.2	1934	Naples, Fla.
43	232638		Ga. s.	Marian B.	16	13	40.4	11.0	5.3	1928	Seattle, Wash.
44	227887		Ga. s.	Marian D.	15	10	46.3	11.4	4.5	1928	Klawack, Alaska
45	230519		Ga. s.	Marian E.	14	13	46.2	12.1	3.9	1931	Bowers, Del.
46	227594		Ol. s.	Marian F.	58	39	62.0	16.7	8.3	1928	Tacoma, Wash.
47	231872		Ga. s.	Marian Grey	16	11	49.6	13.6	4.3	1923	Sarah, Va.
48	229167		Ga. s.	Mariana	14	12	37.3	12.5	4.8	1929	Winthrop, Mass.
49	228425		Ga. s.	Maribess	11	9	33.2	8.2	4.4	1918	Boston, Mass.
50	229061		Ga. s.	Maricopa	16	11	44.7	10.9	5.2	1929	Crisfield, Md.
51	77257		Ga. s.	Marie	14	12	41.0	15.5	4.3	1897	Atlantic City, N. J.
52	93173		Ga. s.	Marie	6	5	30.0	11.9	3.0	1901	Amityville, N. Y.
53	169591		Ga. s.	Marie	17	14	44.9	14.0	4.5	1926	San Francisco, Calif.
54	203465		Ga. s.	Marie	7	6	28.7	12.0	3.0	1906	Port Republic, N. J.
55	216436		Ga. s.	Marie	10	8	34.1	11.6	4.0	1918	Juneau, Alaska
56	220917		Ga. s.	Marie	12	8	39.0	12.0	4.0	1920	Wrangell, Alaska
57	223411		Ga. s.	Marie	78	36	104.3	14.9	8.3	1917	Bayonne, N. J.

¹ Formerly ga. s. Gov. Elisha P. Ferry.

^a st. s. Reba.
^b ga. s. Alert.
^c ga. y. Josephine.

Line No.	Service	Crew	Horse-power	Name of owner	Home port	Address of owner
1	Oys.	3	15	Robert Morgan.....	Philadelphia, Pa.....	Leesburg, N. J.
2	Fsh.	3	b 40	Henry G. Krueger.....	Milwaukee, Wis.....	Oconto, Wis.
3	Pas.	1	60	Lillian N. Percy.....	Philadelphia, Pa.....	Forked River, N. J.
4	Pas.	1	28	Franklin B. Taylor.....	do.....	Do.
5	Pas.	2	12	F. T. Rounds.....	Louisville, Ky.....	Owensboro, Ky.
6	Msc.	3	65	Robert J. Leseman.....	New York, N. Y.....	74 Seventy-third Street (B).
7	Pas.	1	10	Colin M. Cowell.....	do.....	615 Bailey Avenue, Elizabethtown, N. J.
8	Pas.	2	60	Fannie Hefner.....	Seattle, Wash.....	108 Front Street, Bremerton, Wash.
9	Fsh.	1	24	Howard H. Parker.....	New York, N. Y.....	Mattituck, L. I., N. Y.
10	Fsh.	4	75	Whiz Fish Products (Wash.).....	Seattle, Wash.....	1525 Railroad Avenue.
11	Fsh.	6	30	Northwestern Fisheries (Del.).....	do.....	South Bellingham, Wash.
12	Fsh.	8	80	Diamond K. Packing Co. (T. A.).....	Juneau, Alaska.....	
13	Tow.	2	45	Bond Marble Co. (Tenn.).....	Chattanooga, Tenn.....	Knoxville, Tenn.
14	Frt.	1	150	Vernon C. Gatchell.....	Portland, Me.....	South Harpswell, Me.
15	Ptl.	2	45	State of Virginia.....	Newport News, Va.....	Commission of Fisheries, 2310 West Avenue.
16	Pas.	1	28	J. Lewis Barkalow.....	Philadelphia, Pa.....	Forked River, N. J.
17	Fsh.	2	16	J. A. Allen.....	Mobile, Ala.....	Bon Secour, Ala.
18	Frt.	1	40	A. L. Phelps.....	Corpus Christi, Tex.....	Box 115, Ingleside, Tex.
19	Cod.	4	18	Ethan A. Bridges.....	Portsmouth, N. H.....	York Harbor, Me.
20	Frt.	3	150	Raymond O'Brien.....	New York, N. Y.....	13 Rose Avenue, Jersey City, N. J.
21	Frt.	2	25	Ernest P. Miller.....	Annapolls, Md.....	Dock Street.
22	Drg.	3	42	George T. Greene.....	Providence, R. I.....	27 Beach Street, Warren, R. I.
23	Fsh.	4	50	Marguerite Louise Hansen.....	Sandusky, Ohio.....	501 Shelby Street.
24	Pas.	2	40	Hermann Schmidt.....	Miami, Fla.....	General delivery.
25	Pas.	2	28	F. C. Wright.....	New York, N. Y.....	Avenue X and East Sixty-ninth Street (B).
26	Fsh.	5	24	Liborio B. Curcuro.....	Gloucester, Mass.....	131 Western Avenue.
27	Cod.	5	60	Carlo Marino.....	Boston, Mass.....	16 Orange Court, Everett, Mass.
28	Fsh.	2	40	William Silva.....	Brunswick, Ga.....	1828 Newcastle Street.
29	Cod.	6	24	Stephen Ficaro.....	Boston, Mass.....	207 North Street.
30	Tow.	2	37	José Mananton Fantauzzi.....	San Juan, P. R.....	Apt. 50, 546 West One hundred and twenty-fourth Street, New York, N. Y.
31	Fsh.	1	b 70	Pietro Sanfilippo.....	San Francisco, Calif.....	254 Pacific Street, Monterey, Calif.
32	Frt.	3	b 60	Sam B. Irvin.....	Los Angeles, Calif.....	5815 Harold Way.
33	Tow.	3	100	Vivian Phillips.....	Baltimore, Md.....	Brown's Wharf, foot Broadway.
34	Tow.	1	125	Lyle A. Davidson.....	San Francisco, Calif.....	Foot Harrison Street.
35	Fsh.	3	110	Pacific American Fisheries (Del.).....	Petersburg, Alaska.....	South Bellingham, Wash.
36	Fsh.	2	100	Uganlk Fisheries (Alaska).....	Seward, Alaska.....	
37	Msc.	4	135	Meriwether Supply Co. (La.).....	New Orleans, La.....	1312 Jordan Street, Shreveport, La.
38	Pas.	1	40	Charles Wurster.....	New York, N. Y.....	Bay Shore, N. Y.
39	Tow.	2	b 20	Kansas City Bridge Co. (Mo.).....	Kansas City, Mo.....	215 Pershing Road.
40	Pas.	1	25	Walter L. Sapp.....	Philadelphia, Pa.....	Tuckerton, N. J.
41	Fsh.	1	18	Rudolf M. Malutin.....	Seward, Alaska.....	
42	Pas.	1	b 80	Herbert M. Storter.....	Tampa, Fla.....	Naples, Fla.
43	Pas.	1	b 60	D. M. Brodahl.....	San Francisco, Calif.....	Tahoe City, Calif.
44	Fsh.	3	32	Demmert Packing Co.....	Ketchikan, Alaska.....	Klawack, Alaska.
45	Pas.	1	b 38	James C. Lynch.....	Wilmington, Del.....	Bowers, Del.
46	Fsh.	8	b 90	Northwestern Herring Co. (Wash.).....	Tacoma, Wash.....	2212 Pacific Avenue, Everett, Wash.
47	Fsh.	2	35	Robert F. Hudgins.....	Newport News, Va.....	Peary, Va.
48	Fsh.	6	24	Tony Orlando.....	Boston, Mass.....	207 North Street.
49	Tow.	2	70	Olympia Towing Co. (Wash.).....	Seattle, Wash.....	West Bay Drive, Olympia, Wash.
50	Fsh.	1	106	Whittington Boat Co.....	Crisfield, Md.....	R. F. D. No. 1.
51	Pas.	1	40	Joseph Luke Conover.....	Philadelphia, Pa.....	211 West Rhode Island Avenue, Atlantic City, N. J.
52	Fsh.	1	8	Louis Hartwig.....	New York, N. Y.....	Greenport, L. I., N. Y.
53	Pas.	1	b 25	C. Stagnaro.....	San Francisco, Calif.....	Municipal Pier, Santa Cruz Calif.
54	Pas.	1	30	J. Chester Holman.....	Philadelphia, Pa.....	Parkertown, N. J.
55	Fsh.	2	18	Billy Grant.....	Juneau, Alaska.....	Keke, Alaska.
56	Fsh.	1	20	United States National Bank of Portland (U. S. A.).....	Wrangell, Alaska.....	Portland, Oreg.
57	Pas.	4	440	George Clarius.....	New York, N. Y.....	24 Livermore Avenue, West Brighton, S. I., N. Y.

¹ Formerly ga. a. Coulter and McKenzie.
⁴ Formerly U. S. Navy No. 4779.

⁵ Formerly ga. s. J. Willerd Morgan.
⁶ Formerly U. S. Navy subchaser No. 93.

Line No.	Official No	Signal and radio-call letters	Rig	Name of vessel	Tonnage		Register dimensions			When built	Where built
					Gross	Net	Length	Breadth	Depth		
					Feet			Feet			
1	224231		Ol. s.	Marie	13	9	33.1	13.1	4.4	1924	Brunswick, Ga.
2	227207		Ga. s.	Marie	13	9	36.7	10.7	5.3	1928	Seattle, Wash.
3	228339		Ol. s.	Marie	13	9	37.9	11.2	5.2	1929	do.
4	229418		Ol. s.	Marie	67	45	64.0	18.3	8.6	1930	Tacoma, Wash.
5	229997		Ga. s.	Marie	9	6	31.2	10.0	4.6	1930	Forked River, N. J.
6	232563		Ga. s.	Marie	8	5	27.7	10.2	4.8	1932	Westville, N. J.
7	233272		Ga. s.	Marie	8	6	27.6	9.2	2.7	1934	Bayfield, Wis.
8	233390		Ga. s.	Marie	7	5	33.2	10.0	3.8	1910	Seattle, Wash.
9	91837		Ga. s.	Marie B	12	9	31.8	14.2	4.5	1886	Charleston, S. C.
10	213001		Ga. s.	Marie B	7	5	33.0	9.6	4.6	1915	Vinalhaven, Me.
11	230921		Ga. s.	Marie B	13	10	36.7	11.3	4.6		Unknown.
12	215097		Ga. s.	Marie C	7	5	28.5	8.4	3.0	1917	Manistee, Mich.
13	233814		Ga. s.	Marie K	13	9	38.8	9.5	5.1	1935	Dickinson, Tex.
14	206111		Ga. s.	Marie L	8	6	37.8	10.4	4.0	1907	San Francisco, Calif.
15	225326		Ga. s.	Marie M	8	6	30.1	11.1	3.0	1926	Vermilion, Ohio.
16	209720		Ga. s.	Marie N	7	5	27.5	8.5	3.4	1909	Big Suamico, Wis.
17	224158		Ga. s.	Marie R	11	9	33.3	10.5	4.0	1917	Kogglung, Alaska
18	232061		Ga. s.	Marie S	13	11	43.6	12.5	3.6	1929	Keyport, N. J.
19	227066		Ol. s.	Marie Joan	77	52	71.2	18.5	9.3	1927	Tacoma, Wash.
20	223497		Ga. s.	Marie Kathlyn	24	10	66.4	15.8	7.2	1923	Mobile, Ala.
21	228754		Ol. s.	Marie and Winifred	64	43	75.3	18.7	9.3	1929	Essex, Mass.
22	211519		Ga. s.	Mariea	13	9	41.6	11.5	4.1	1913	Ketchikan, Alaska
23	214314		Ga. s.	Marienita	11	7	39.4	11.4	4.6	1916	Tottenville, N. Y.
24	226148		Ol. s.	Marietta	10	6	33.9	10.3	2.7	1921	Morgan City, La.
25	233432		Ga. s.	Marietta	14	9	44.5	10.8	4.8	1933	New York, N. Y.
26	229409		Ol. s.	Marietta & Mary	59	31	74.0	17.6	8.7	1930	Damariscotta, Me.
27	211913		Ga. s.	Marietta G	41	34	64.4	16.4	6.5	1914	Pascagoula, Miss.
28	214151		Ga. s.	Marietta J	31	21	50.4	14.4	6.6	1916	Gig Harbor, Wash.
29	92216		Ga. s.	Marilla	7	7	34.1	12.9	3.5	1890	Red Bluff, Tex.
30	228985		Ga. s.	Marilyn	9	6	30.3	9.9	4.1	1928	Bernard, Me.
31	232536		Ga. s.	Marilyn-K	9	6	29.3	9.6	5.4	1933	Houghton, Wash.
32	230180		Ga. s.	Marimor	11	10	35.7	10.0	3.5		Unknown.
33	206003		Ga. s.	Marin	101	80	88.0	15.5	5.0	1909	Vancouver, Wash.
34	206085		Ol. s.	Marin	12	8	42.7	12.3	4.3	1908	San Francisco, Calif.
35	227271		Ol. s.	Marin	83	37	64.6	23.7	6.5	1928	Antioch, Calif.
36	230580		Ga. s.	Marine Ferry	12	12	55.4	13.1	2.0	1927	Stillwater, Minn.
37	212001		Ol. s.	Mariner	17	8	44.3	12.7	6.0	1914	Kennebunkport, Me.
38	213952		Ga. s.	Mariner	31	21	49.7	14.6	6.6	1916	Gig Harbor, Wash.
39	221541		Ol. s.	Mariner	28	17	59.9	14.3	5.9	1921	Newport News, Va.
40	231426		Ga. s.	Marinero	13	11	36.0	9.0	5.2	1931	Seattle, Wash.
41	92906		Ga. s.	Marion	14	10	41.4	13.4	4.7	1898	Bristol, R. I.
42	201363		Ga. s.	Marion	8	5	32.0	13.7	3.0	1904	Bridgeport, Conn.
43	202121		Ga. s.	Marion	14	10	49.5	11.4	3.7	1905	Astoria, Oreg.
44	206528		Ga. s.	Marion	9	8	40.0	10.2	3.9	1908	Malden, Mass.
45	211264		Ga. s.	Marion	26	25	50.5	14.5	5.7	1913	Menominee, Mich.
46	213857		Ga. s.	Marion	11	8	46.0	12.1	3.3	1915	West Norfolk, Va.
47	215683		Ga. s.	Marion	19	13	49.7	15.8	5.2	1917	Bryantown, Md.
48	218825		Ol. s.	Marion	13	9	37.8	11.6	4.5	1919	Port Angeles, Wash.
49	220981		Ga. s.	Marion	10	7	32.8	12.1	4.2	1907	Hoboken, N. J.
50	221576		Ga. s.	Marion	8	5	36.1	9.8	3.6	1917	Mare Island, Calif.
51	224986		Ga. w.	Marion	27	23	61.3	16.0	2.4	1925	Clarksville, Mo.
52	225777		Ol. s.	Marion	12	6	38.0	13.0	4.9	1926	Salisbury, Md.
53	231165		Ol. s.	Marion	167	89	99.9	17.9	13.0	1883	Beverly, England.
54	233394		Ga. s.	Marion	13	11	36.6	11.4	4.4	1934	South Bound Brook, N. J.
55	233930		Ga. s.	Marion	10	9	34.8	11.8	4.1	1935	Lower Bank, N. J.
56	224460		Ga. s.	Marion B	9	6	34.0	10.3	4.3	1917	Brooklyn, N. Y.

¹ Formerly ga. s. Alma.

² Formerly ga. s. Requa.

Line No.	Service	Crew	Horse-power	Name of owner	Home port	Address of owner
1	Fsh.	3	24	C. P. Goodyear	Brunswick, Ga.	Goodyear Packing Co.
2	Fsh.	3	26	Nils Ahlen	Seattle, Wash.	7827 Stroud Avenue.
3	Fsh.	4	30	Stener Anderson	do.	1802 Lombard Avenue, Everett, Wash.
4	Fsh.	7	135	Pete Evich	do.	5245 University Way.
5	Pas.	1	50	Stanley Penn	Philadelphia, Pa.	Waretown, N. J.
6	Pas.	1	200	Charles W. Hervey	do.	7219 Bingham Street.
7	Fsh.	2	b 16	E. W. Bodin	Duluth, Minn.	Bayfield, Wis.
8	Fsh.	1	15	Standley Graham	Bellingham, Wash.	1724 James Street.
9	Frt.	2	24	Frank McCabe	Charleston, S. C.	114 Rutledge Avenue.
10	Cod.	1	15	George L. Burns	Rockland, Me.	Vinalhaven, Me.
11	Pas.	1	90	Paul Brommer	Philadelphia, Pa.	Townsend, R. D. 3, Smyrna, Del.
12	Fsh.	2	16	William R. Tuthill	Sault Ste. Marie, Mich.	527 Howard Street, Grand Rapids, Mich.
13	Fsh.	1	165	L. J. Relcher	Galveston, Tex.	1411 Avenue I.
14	Pas.	1	45	Mathias Lange	San Francisco, Calif.	770 Water Street, Sausalito, Calif.
15	Fsh.	1	150	Charles Mahler	Sandusky, Ohio.	Middle Bass, Ohio.
16	Fsh.	2	b 8	Andrew H. Peterson	Milwaukee, Wis.	Algoma, Wis.
17	Pas.	2	8	Fred J. Roehl	Seward, Alaska.	Illama, Alaska.
18	Pas.	1	85	Marie Steiwald	Perth Amboy, N. J.	19 Poole Avenue, Avon, N. J.
19	Fsh.	9	b 180	Shedo Russo	Los Angeles, Calif.	517 Webster Street, Monterey, Calif.
20	Fsh.	7	40	William Cruso	Gulfport, Miss.	Seymour and Third Streets, Biloxi, Miss.
21	Cod.	8	150	Alexander J. MacDonald	Gloucester, Mass.	14 Cleveland Street.
22	Fsh.	3	20	Hans Apsch	Ketchikan, Alaska.	Box 906.
23	Pas.	1	60	William Capek	New York, N. Y.	420 Seventy-third Street.
24	Frt.	1	25	J. W. Rosson	New Orleans, La.	Morgan City, La.
25	Pas.	2	220	Leon H. Carrar	Perth Amboy, N. J.	Route 3, Plainfield, N. J.
26	Cod.	10	120	Liborio Curcuru	Gloucester, Mass.	131 Western Avenue.
27	Fsh.	6	24	A. N. Manson	Tampa, Fla.	215 Eighteenth Avenue SE., St. Petersburg, Fla.
28	Fsh.	8	40	Domenick Jelusich	Tacoma, Wash.	3005 North Thirty-first Street.
29	Fsh.	1	20	R. R. Rice	Corpus Christi, Tex.	c/o San Patricio Canning Co., Aransas Pass, Tex.
30	Fsh.	1	65	Maurice S. Thurston	Bar Harbor, Me.	Bernard, Me.
31	Fsh.	1	40	Frank J. Kirtley	Seattle, Wash.	Houghton, Wash.
32	Pas.	1	35	Morrison G. Wines	New York, N. Y.	Mattituck, N. Y.
33	Fer.	3	130	Northwestern Pacific R. R. Co. (Calif.)	San Francisco, Calif.	65 Market Street.
34	Tow.	1	90	Ole Olson	do.	114 Warren Road, San Mateo, Calif.
35	Frt.	2	b 110	F. J. Mullins	do.	110 Market Street.
36	Fer.	1	10	Howard Empson	Minneapolis, Minn.	Marine on St. Croix, Minn.
37	Cod.	3	37	Gaspi Contrino	Gloucester, Mass.	7 Bearskin Neck, Rockport, Mass.
38	Fsh.	3	40	B. H. Flaaten	Seattle, Wash.	2822 West Seventy-third Street.
39	Tow.	1	100	Newport News Shipbuilding and Dry Dock Co. (Va.)	Newport News, Va.	4101 Washington Avenue.
40	Pas.	1	125	A. C. Sandvig	Seattle, Wash.	3226 Fuhrman Avenue.
41	Cod.	2	21	D. Atwood Co. (Mass.)	Provincetown, Mass.	Wellfleet, Mass.
42	Frt.	2	20	Patrick Lillis	New York, N. Y.	137 Ludlam Place, Greenport, N. Y.
43	Fsh.	1	40	Booth Fisheries Corporation (Del.)	Seattle, Wash.	Foot Wall Street.
44	Pas.	1	30	John J. Ivory	Vineyard Haven, Mass.	Oak Bluffs, Mass.
45	Frt.	3	b 20	Charles Hansen	Milwaukee, Wis.	1221 South Twenty-ninth Street.
46	Msc.	1	37	Colonna Shipyard (Va.)	Norfolk, Va.	Indian River Road.
47	Frt.	2	20	Wells Yewell	Baltimore, Md.	Route 3, Box 83, Queens-town, Md.
48	Tow.	2	75	Johnson Tug & Barge Co. (Wash.)	Port Angeles, Wash.	226 North Laurel Street.
49	Msc.	1	20	Edward Waits	New York, N. Y.	129 Ocean Avenue, Bay Shore, N. Y.
50	Frt.	2	18	John N. Anderson	Perth Amboy, N. J.	258 Front Street.
51	Tow.	2	50	Pine Bluff Sand & Gravel Co. (Ark.)	St. Louis, Mo.	5353 Maffitt Avenue.
52	Tow.	2	60	A. H. Radford	Philadelphia, Pa.	714 North Sixty-third Street.
53	Frt.	5	b 150	Thomas H. McKnight	Los Angeles, Calif.	945 Wilshire Boulevard.
54	Pas.	1	50	Leon Stackhouse	Philadelphia, Pa.	Waretown, N. J.
55	Pas.	1	30	Dellwyn, M. Sooy	do.	Leeds Point, N. J.
56	Pas.	1	32	Burnie T. Waski	Wilmington, Del.	118 North News Street, Dover, Del.

¹ Formerly ga. s. Sosco.

² Formerly U. S. Navy ga. s. 3651.

³ Formerly (a British ga. s. Alejandro.

(b Panaman ga. s. Costero.

Line No.	Official No.	Signal and radio-call letters	Rig	Name of vessel	Tonnage		Register dimensions			When built	Where built
					Gross	Net	Length	Breadth	Depth		
							Feet	Feet	Feet		
1	93228		Ga. s.	Marion G.	8	8	30.0	13.0	3.6	1901	Atlantic City, N. J.
2	225262		Ga. s.	Marion J.	20	7	50.6	15.2	4.1	1925	Bena, Va.
3	222759		Ol. s.	Marion K.	49	33	63.4	17.1	7.8	1923	Nyack, N. Y.
4	224634		Ga. s.	Marion L.	11	8	36.2	11.2	3.2	1925	Mystic, Conn.
5	231576		Ol. s.	Marion M.	41	28	60.6	22.5	5.4	1932	Ruark, Va.
6	233953		Ga. s.	Marion T.	7	6	36.3	9.7	3.2	1926	Vinalhaven, Me.
7	230935		Ol. s.	Marion W.	16	10	47.2	14.2	3.6	1929	Biloxi, Miss.
8	225761		Ol. s.	Marion Adele.	27	14	51.6	15.0	5.5	1926	Delanco, N. J.
9	228959		Ga. s.	Marion Clyde.	7	6	31.9	9.6	3.2	1929	Crisfield, Md.
10	91824		Ga. s.	Marion Mayne.	17	9	45.1	15.8	4.4	1886	Leesburg, N. J.
11	223650		Ga. s.	Marion Sue Handy	21	14	51.6	14.2	4.7	1924	Crisfield, Md.
12	222005		Ol. s.	Marionetta	80	54	104.3	14.9	8.3	1917	Neponset, Mass.
13	227111		Ol. s.	Marise.	32	11	58.7	15.1	6.0	1927	Delanco, N. J.
14	222126		Ga. s.	Maris Stella.	9	6	38.4	8.2	3.2	1911	Greenport, N. Y.
15	228227		Ol. s.	Maris Stella.	143	97	103.3	22.3	10.9	1929	Essex, Mass.
16	224081		Ga. s.	Maritana.	12	10	36.5	10.6	4.7	1924	Sturgeon Bay, Wis.
17	233225		Ga. s.	Marj.	19	17	42.4	14.0	5.2	1934	Seaford, Del.
18	232884		Ga. s.	Marjean.	10	7	34.0	9.2	4.1	1926	Miami, Fla.
19	227842		Ga. s.	Marjoh.	20	19	40.8	11.5	4.9	1928	Seattle, Wash.
20	93150		Ga. s.	Marjorie.	6	5	31.7	11.7	3.2	1897	Sayville, N. Y.
21	222205		Ga. s.	Marjorie.	12	9	32.4	13.0	3.9	1922	Rock Harbor, Fla.
22	228762		Ol. w.	MARJORIE.	48	47	74.1	16.0	4.0	1929	Pittsburgh, Pa.
23	233408		Ga. s.	Marjorie.	10	9	34.0	10.3	3.8	1901	Bayonne, N. J.
24	230861		Ol. s.	Marjorie.	10	7	32.2	10.0	4.8	1931	Seattle, Wash.
25	232530		Ga. s.	Marjorie II.	12	10	35.4	12.0	4.5	1927	Seaford, L. I., N. Y.
26	230622		Ga. s.	Marjorie G.	9	8	28.2	12.1	3.8	1916	Bridgeton, N. J.
27	222866		Ol. s.	Marjorie Parker.	76	29	78.3	21.7	9.0	1923	Essex, Mass.
28	218052		Ga. s.	Marjos.	15	10	44.8	9.3	4.8	1909	Baltimore, Md.
29	92050		Ga. s.	Mark Stevens.	17	11	54.0	14.0	3.4	1888	St. Peters, Md.
30	233606		Ga. s.	Mark Twain.	10	8	34.6	10.3	4.0		Unknown.
31	233287		Ol. w.	Marled.	18	18	56.5	14.0	2.5	1934	Hobbs Island, Ala.
32	226181		Ga. s.	Marmon.	11	6	33.1	11.0	2.7	1926	Berwick, La.
33	201833		Ol. s.	Marmor.	69	47	67.0	20.3	8.5	1905	Tottenville, N. Y.
34	232214		Ga. s.	Marmot.	15	10	44.5	11.6	3.4	1933	Benedict, Md.
35	229427		Ga. s.	Marnie.	20	13	47.7	14.0	4.2	1930	Houghton, Wash.
36	208565		Ol. s.	MAROLD II.	283	181	122.0	19.1	9.7	1911	Camden, N. J.
37	233290		Ga. s.	Marolyn.	10	8	32.6	10.5	4.7	1934	Stratford, N. J.
38	232615		Ga. s.	Marques de Pombal.	14	6	38.4	12.4	4.5	1932	St. Augustine, Fla.
39	229222		Ga. s.	Marquette.	13	5	43.6	11.2	4.5	1929	Harrington, Me.
40	232386		Ga. s.	Marquette.	9	6	37.5	10.6	3.3	1933	Essexville, Mich.
41	93386		Ga. s.	Mars.	14	9	38.0	12.6	5.2	1903	Richardson, Wash.
42	100469		Ga. s.	Mars.	22	20	45.5	16.5	4.4	1886	Bayport, N. Y.
43	212515		Ga. s.	Mars.	10	7	35.0	9.6	4.1	1914	Dockton, Wash.
44	226328		Ol. s.	MARS.	43	29	57.8	15.0	8.6	1927	Charleston, S. C.
45	226575		Ol. s.	Mars.	44	30	59.2	16.1	7.7	1927	Tacoma, Wash.
46	226684		Ga. s.	Mar-Sar.	10	8	32.5	11.7	4.7	1927	Long Branch, N. J.
47	204283		Ol. s.	Marshall B. Hall (Composite).	675	547	160.4	47.0	8.8	1906	Boston, Mass.
48	205323		Ga. s.	Marshfield.	12	9	41.8	9.2	3.6	1908	East Side, Oreg.
49	212459		Ol. s.	Marston.	39	26	65.0	11.6	7.2	1914	Oshkosh, Wis.
50	213823		Ga. s.	Martha.	11	7	35.7	10.3	4.9	1915	Tacoma, Wash.
51	215148		Ga. s.	Martha.	22	19	43.1	13.0	6.0	1917	Seattle, Wash.
52	215539		Ol. s.	Martha.	30	16	60.3	14.0	4.7	1917	Eureka, Calif.
53	224517		Ga. w.	Martha.	42	19	75.5	11.4	2.5	1925	Sistersville, W. Va.

¹ Formerly sloop Mildred S.

^a Formerly U. S. subchaser 257.
^b Formerly ol. y. Bat.
^c Formerly ol. y. Tip.

Line No.	Service	Crew	Horse-power	Name of owner	Home port	Address of owner
1	Pas.	1	12	William C. H. Gale	Philadelphia, Pa.	336 North Maine Avenue, Atlantic City, N. J.
2	Fr.	4	50	J. W. Hornsby	Newport News, Va.	Yorktown, Va.
3	Pas.	2	100	Louis J. Kunze	Newark, N. J.	419 Rahway Avenue, Elizabeth, N. J.
4	Fsh.	2	28	Charles A. Hanson	New York, N. Y.	Greenport, N. Y.
5	Fr.	1	100	Jessie M. Monzell	do.	Greenport, L. I., N. Y.
6	Fsh.	2	35	Henry H. Wendell	Portland, Me.	Cape Porpoise, Me.
7	Fsh.	3	36	Mrs. Carroll E. Williams, jr.	Gulfport, Miss.	216 Oak Street, Biloxi, Miss.
8	Tow.	2	150	Daniels Towing and Salvage Co. (Fla.)	Miami, Fla.	734 Northwest Sixth Avenue.
9	Pas.	1	50	John Pillsbury	Philadelphia, Pa.	Waretown, N. J.
10	Oys.	4	25	Harold J. Perry	Newport News, Va.	Bivalve, N. J.
11	Fr.	2	25	Charles Pruitt	Reedville, Va.	Tangier, Va.
12	Pas.	3	300	Louis J. Kunze	Newark, N. J.	419 Rahway Avenue, Elizabeth, N. J.
13	Fsh.	6	75	William H. McLaughlin	New London, Conn.	44 Berkley Avenue.
14	Fsh.	2	32	Vincent Castka	New York, N. Y.	335 East Seventy-third Street (B).
15	Cod.	14	280	Margaret G. Ross	Boston, Mass.	32 Sumner Street, Dorchester, Mass.
16	Fsh.	2	b 24	Roy W. Richter	Milwaukee, Wis.	Washington Island, Wis.
17	Pas.	3	16	Ernest C. Martindale	Wilmington, Del.	126 North Street, Dover, Del.
18	Pas.	1	200	James T. Watson	New York, N. Y.	270 Arthur Street, Freeport, N. Y.
19	Fsh.	1	100	A. N. Johnson	Tacoma, Wash.	R. F. D. 3, Pyuallup, Wash.
20	Oys.	1	24	Walter Brown	New York, N. Y.	West Sayville, N. Y.
21	Fsh.	3	14	J. M. Bethel	Key West, Fla.	Rock Harbor, Fla.
22	Tow.	1	b 120	Cumberland River Sand Co. (Tenn.)	Nashville, Tenn.	10 Fatherland Street.
23	Pas.	1	27	Thomas M. Beideman	Philadelphia, Pa.	Route 1, Berlin Road, Haddonfield, N. J.
24	Fsh.	2	17	E. Weeks	Seattle, Wash.	1775 Eighteenth Avenue, San Francisco, Calif.
25	Pas.	1	40	Arthur Cornell	New York, N. Y.	141-29 One Hundred and Eighty-second Street, Springfield Gardens, N. Y.
26	Pas.	1	60	Albert E. Kemp	Philadelphia, Pa.	2004 Wallace Street.
27	Cod.	17	120	The Marjorie Parker (Mass.)	Boston, Mass.	15 Fish Pier, South Boston, Mass.
28	Msc.	1	106	William S. Barham	Newport News, Va.	Box 413.
29	Fr.	1	40	Frank Stick	Elizabeth City, N. C.	Manteo, N. C.
30	Pas.	1	65	Louis A. Nielsen	New York, N. Y.	64 West 192d Street.
31	Tow.	3	40	Huntsville Transfer & Building Material Co.	Mobile, Ala.	Huntsville, Ala.
32	Msc.	1	12	Earle Vining	New Orleans, La.	Berwick, La.
33	Tow.	3	190	Marmor Marine Co. (N. Y.)	New York, N. Y.	584 McDonough Street (B).
34	Pas.	2	20	Leroy G. Campbell	Washington, D. C.	Columbia Yacht Club, H and Water Streets SW.
35	Fsh.	8	175	Pioneer Packing Co. (Wash.)	Seward, Alaska	Exchange Building, Seattle, Wash.
36	Fr.	5	180	Anthony Wons	Milwaukee, Wis.	c/o Ludlow L. Hill, 2105 Thirty-fifth Street, Kenosha, Wis.
37	Pas.	1	65	Frank C. Pennypacker	Philadelphia, Pa.	Stratford, N. J.
38	Fsh.	2	60	Esther M. Nathan	Brunswick, Ga.	1804 Gloucester Street.
39	Fsh.	2	65	Manuel B. Goulart	New Bedford, Mass.	Scoutic Neck, Fairhaven, Mass.
40	Fsh.	2	120	Oscoda Fish Co. (Mich.)	Port Huron, Mich.	Oscoda, Mich.
41	Fsh.	5	20	Lauritz P. Sjong	Ketchikan, Alaska	c/o Fishing Vessel Owners Association.
42	Pas.	1	100	Minnie R. Marriner	Miami, Fla.	867 Valley Road, Glencoe, Ill.
43	Fsh.	1	55	Jud Conkle	Ketchikan, Alaska	Box 291.
44	Tow.	3	150	Marine Contracting & Towing Co. (S. C.)	Charleston, S. C.	106 Concord Street.
45	Fsh.	8	60	Martin Budnich	Seattle, Wash.	1307 West Boston Street.
46	Pas.	1	40	Joseph G. Collins	Philadelphia, Pa.	Forked River, N. J.
47	Tnk.	14	550	Union Tankers Corporation (Mass.)	Boston, Mass.	80 Boylston Street.
48	Fr.	1	30	William C. Morgan	Marshfield, Oreg.	General delivery.
49	Tow.	6	b 100	Cook & Brown Lime Co. (Wis.)	Milwaukee, Wis.	Marion and Market Streets, Oshkosh, Wis.
50	Fr.	3	20	Eugene F. Dunlap	Seattle, Wash.	La Conner, Wash.
51	Fsh.	1	30	E. A. Hansen	Portland, Oreg.	507 East Thirty-seventh Street.
52	Pas.	2	b 65	C. J. Wandtke	San Francisco, Calif.	50 Atwood Avenue, Sausalito, Calif.
53	Tow.	2	40	George M. Beaver	Pittsburgh, Pa.	620 Water Street, Sistersville, W. Va.

¹ Formerly ga. s. ^a Sea Wolf.
^b Capt. Barth.
² Formerly st. s. ^a Joseph H. Moran.
^b James P. Stuart.

³ Formerly ga. s. La Belle.
⁴ Formerly schooner yacht Ibis.
⁵ Formerly st. s. The Boston Floating Hospital.

Line No.	Official No.	Signal and radio-call letters	Rig	Name of vessel	Tonnage		Register dimensions			When built	Where built
					Gross	Net	Length	Breadth	Depth		
1	225051		Ol. w.	MARTHA	64	45	73.3	16.0	4.3	1925	Pittsburgh, Pa.
2	228919		Ol. s.	Martha	20	14	41.5	12.0	5.9	1929	Norfolk, Va.
3	230743		Ga. s.	Martha	16	11	41.7	14.3	4.1	1931	St. Augustine, Fla.
4	231619		Ga. s.	Martha	8	5	33.7	10.6	3.2		Unknown
5	233719		Ga. s.	Martha	6	6	39.3	8.3	3.3	1934	Wingate, Md.
6	203810		Ga. s.	Martha A	8	7	38.0	13.2	3.2	1900	Sayville, N. Y.
7	226096		Ga. s.	Martha B	18	16	45.6	14.3	3.5	1923	Havre de Grace, Md.
8	223706		Ol. s.	MARTHA C	99	67	79.8	21.1	9.0	1924	Manitowoc, Wis.
9	226826		Ga. s.	Martha J	13	11	41.8	12.0	4.0	1927	Hoonah, Alaska
10	229907		Ga. s.	Martha M	8	7	33.1	11.5	3.4	1930	Tuckerton, N. J.
11	233702		Ga. s.	Martha M	11	9	39.8	13.8	3.5	1935	Vermilion, Ohio
12	228513		Ga. s.	Martha R	11	9	38.0	11.2	4.4	1929	Fortescue, N. J.
13	206642		Ga. s.	Martha S	14	14	41.0	10.2	3.8	1908	West De Pere, Wis.
14	216470		Ga. s.	Martha T	8	5	32.2	9.2	4.2	1918	Seattle, Wash.
15	202104		Ga. s.	Martha W	20	12	44.6	16.0	4.3	1905	Battery Park, Va.
16	229450		Ga. s.	Martha Arminda	10	7	32.0	9.6	5.3	1930	Seattle, Wash.
17	157183	WGDQ	Ol. s.	Martha Foss	96	65	87.5	22.4	8.7	1886	Astoria, Oreg.
18	203695		Ga. s.	Martha Lillian	22	15	50.0	15.4	4.0	1906	St. Andrew, Fla.
19	224082		Ga. s.	Martha May	8	6	33.9	10.3	2.6	1923	Houma, La.
20	206119		Ga. s.	Martha Meerwald	27	14	53.0	19.0	5.0	1909	Dorchester, N. J.
21	227895		Ol. s.	MARTHA E. ALLEN	2,935	1,994	334.0	51.2	18.9	1928	Lorain, Ohio
22	207357		Ga. s.	Martha E. McLain	13	7	38.3	13.3	5.9	1910	Bremen, Me.
23	224746		Ol. s.	Martha E. Murley	56	23	70.0	18.3	8.7	1925	Damariscotta, Me.
24	92819		Ga. s.	Martha M. Lewis	6	6	38.8	14.1	2.5	1897	Wingate, Md.
25	216581	KLGX	Ol. s.	Martin	141	76	109.4	19.9	8.4	1918	Weems, Va.
26	223958		Ga. s.	Martin D	13	11	37.9	11.5	4.8	1919	Drier Bay, Alaska
27	213223		Ga. s.	Martin V	7	6	27.6	8.3	3.5	1914	West De Pere, Wis.
28	224362		Ga. s.	Martin W	17	14	44.6	16.5	4.3	1924	Bluffton, S. C.
29	231919		Ga. s.	Martin Woodruff	8	5	37.7	10.4	4.3	1932	Crisfield, Md.
30	225044		Ol. s.	MARTIN G. HAUSLER, JR.	54	28	61.3	17.1	7.7	1925	Buffalo, N. Y.
31	237119		Ol. s.	Martindale	85	58	70.4	19.0	9.2	1930	Seattle, Wash.
32	216881		Ol. s.	Maru	19	13	51.8	12.8	5.3	1918	East San Pedro, Calif.
33	202641		Ol. s.	Marvel	14	9	49.0	18.2	3.1	1905	Biloxi, Miss.
34	230907		Ga. s.	Marvelle	8	5	27.0	8.0	3.5	1917	La Pointe, Wis.
35	92639		Ga. s.	Marvel Not	6	6	30.0	10.2	3.2	1893	Chincoteague, Va.
36	222392		Ga. s.	Marvelo	9	6	41.3	10.8	3.5		Unknown
37	229116		Ol. s.	Marvin	13	9	42.1	12.3	4.6	1928	Cedar Bayou, Tex.
38	92695		Ga. s.	Mary	24	16	51.6	14.2	5.9	1898	Tacoma, Wash.
39	92322		Ol. s.	Mary	77	47	64.4	24.0	5.0	1891	San Francisco, Calif.
40	93046		Ga. s.	Mary	16	12	42.8	16.7	4.2	1900	Half Moon, Ga.
41	208982		Ga. s.	Mary	11	9	42.7	10.4	4.2	1911	Manitowoc, Wis.
42	212918		Ga. s.	Mary	14	7	42.0	13.0	3.8	1915	Perrin, Va.
43	215961		Ga. s.	Mary	8	6	31.5	10.0	3.9	1907	Seattle, Wash.
44	220106		Ol. s.	Mary	46	22	61.9	18.7	7.4	1920	Pocomoke City, Md.
45	221973		Ga. s.	Mary	9	6	37.7	10.5	3.5	1919	Sea Isle City, N. J.
46	221979		Ga. s.	Mary	7	6	31.6	10.6	3.5	1922	Beach Haven, N. J.
47	223214		Ga. s.	Mary	9	6	38.8	9.1	4.3	1913	Brooklyn, N. Y.
48	223271		Ga. s.	Mary	30	22	63.0	19.2	4.1	1923	Pascagoula, Miss.
49	224974		Ga. s.	Mary	11	7	43.3	10.0	3.9	1925	Honga, Md.
50	223314		Ga. s.	Mary	11	9	43.2	10.7	2.8	1922	Fairbanks, Alaska
51	228121		Ga. s.	Mary	15	10	43.6	14.2	4.8	1928	Fajardo, P. R.
52	228137		Ol. s.	Mary	11	5	39.5	12.3	5.0	1928	Thomaston, Me.
53	228290		Ol. s.	Mary	28	18	45.2	15.2	6.4	1929	St. Augustine, Fla.
54	229262		Ga. s.	Mary	20	13	43.8	13.0	6.2	1929	Keyport, N. J.
55	228162		Ol. w.	Mary	68	25	63.4	16.0	2.6	1928	Tuscaloosa, Ala.
56	230135		Ol. s.	Mary	49	33	61.6	19.5	9.1	1930	Brooklyn, N. Y.
57	230418		Ga. s.	Mary	26	18	58.0	13.5	5.7	1930	Fairhaven, Mass.
58	230682		Ol. s.	Mary	31	14	57.3	16.0	6.7	1930	Sausalito, Calif.
59	231183		Ga. s.	Mary	7	5	31.0	9.0	2.8	1931	Beaufort, N. C.
60	231356		Ga. s.	Mary	9	6	32.3	9.8	4.8	1931	Seattle, Wash.
61	232202		Ga. s.	Mary	13	5	37.1	12.3	4.9	1910	Pensacola, Fla.

¹ Formerly ga. s. Dolphin.

² Formerly ga. s. John Connelly.

Line No.	Service	Crew	Horse-power	Name of owner	Home port	Address of owner
1	Tow.	2	120	Dravo Contracting Co. (Pa.)	Pittsburgh, Pa.	4801 Grand Street.
2	Tow.	1	75	Standard Dredging Co. (N. J.)	New York, N. Y.	80 Broad Street.
3	Fsh.	2	40	Albert Mortensen	St. Augustine, Fla.	35 Sanford Street.
4	Pas.	1	40	Fred W. Klein	Perth Amboy, N. J.	25 Washington Avenue West, Caldwell, N. J.
5	Msc.	1	24	Ulman White	Cambridge, Md.	c/o White & Nelson, Hoopersville, Md.
6	Fsh.	1	15	John O. Kowalski	New York, N. Y.	South Jamesport, N. Y.
7	Frt.	5	58	D. Franklin Beck	Baltimore, Md.	Havre de Grace, Md.
8	Tow.	10	300	Great Lakes Dredge & Dock Co. (N. J.)	Duluth, Minn.	Exchange Building.
9	Fsh.	4	20	Oliver Hawkins	Juneau, Alaska	Hoonah, Alaska.
10	Pas.	1	35	George R. Marshall	Philadelphia, Pa.	Tuckerton, N. J.
11	Fsh.	1	50	Earl S. Mingler	Sandusky, Ohio	Vermilion, Ohio.
12	Fsh.	1	47	Thomas E. Ackley	Philadelphia, Pa.	Salem, N. J.
13	Fsh.	2	12	George Anheuser	Milwaukee, Wis.	107 Knapp Avenue, Oconto, Wis.
14	Fsh.	1	15	I. H. Alexander	Seattle, Wash.	Route 1, Box 220, Centralia, Wash.
15	Frt.	2	24	Battery Park Fish & Oyster Co. (Va.)	Norfolk, Va.	Battery Park, Va.
16	Fsh.	2	16	Ellis Peterson	Sitka, Alaska	Box 76.
17	Tow.	6	240	Foss Co. (Wash.)	Seattle, Wash.	660 West Ewing Street.
18	Fsh.	6	24	M. M. Glasgow	Pensacola, Fla.	c/o W. O. Sherman, Hicoria, Fla.
19	Fsh.	1	16	Theo Engeran	New Orleans, La.	Houma, La.
20	Oys.	6	25	Augustus C. Meerwald	Philadelphia, Pa.	South Dennis, N. J.
21	Tnk.	28	1,500	Lake Tankers Corporation (Del.)	Chicago, Ill.	The Rookery.
22	Fsh.	1	65	John E. Johnson	Newport, R. I.	41 Charles Street.
23	Fsh.	8	110	John G. Murley	New Bedford, Mass.	107 North William Street, Fairhaven, Mass.
24	Oys.	4	12	James M. Lewis	Crisfield, Md.	Bishops Head, Md.
25	Fsh.	6	100	Diamond State Fish Products Co. (Del.)	Wilmington, Del.	Lewes, Del.
26	Fsh.	3	30	Alaska Pacific Salmon Co. (Nev.)	Ketchikan, Alaska	
27	Fsh.	2	8	David H. Herbert	Sault Ste. Marie, Mich.	Nahma, Mich.
28	Frt.	2	24	S. V. Teemer	Beaufort, S. C.	Hiltenhead, S. C.
29	Tnk.	1	18	Glenwood Evans	Crisfield, Md.	Myrtle Street.
30	Tow.	7	240	Great Lakes Dredge & Dock Co. (N. J.)	Duluth, Minn.	Exchange Building.
31	Fsh.	10	b 210	O. J. Edwards	San Francisco, Calif.	169 Jefferson Street.
32	Fsh.	5	b 45	Southern California Fish Corporation (Calif.)	Los Angeles, Calif.	Fish Harbor, Terminal Island, Calif.
33	Oys.	6	36	John Mavar	Gulfport, Miss.	1140 East Beach Street, Biloxi, Miss.
34	Fsh.	2	b 12	Elmer N. Bodin	Duluth, Minn.	Washburn, Wis.
35	Oys.	2	10	Walter W. Thorn	Cape Charles, Va.	Chincoteague, Va.
36	Frt.	2	24	C. A. Loockerman	Crisfield, Md.	Route 1.
37	Tow.	2	60	George Bacon	Houston, Tex.	7922 Sherman Street.
38	Frt.	4	40	F. Kruse	Seattle, Wash.	Bell Street Terminal.
39	Frt.	2	b 75	Carl A. Anderson	San Francisco, Calif.	227 Bennington Street.
40	Fsh.	2	12	E. J. Toomer	Savannah, Ga.	Thunderbolt, Ga.
41	Pas.	1	25	Walter Polinski	Chicago, Ill.	9160 Harbor Avenue.
42	Frt.	1	36	Anders Williams Co. (Va.)	Norfolk, Va.	112 Randolph Street.
43	Fsh.	4	20	Ella Bowman	Wrangell, Alaska	
44	Fsh.	3	60	William Lind	New York, N. Y.	Sixth Avenue, Greenport, L. I., N. Y.
45	Fsh.	3	24	David Raynor	do	New Suffolk, N. Y.
46	Pas.	1	20	William E. Wright	Philadelphia, Pa.	Seventh Street, Barnegat City, N. J.
47	Fsh.	1	35	George Mann	New York, N. Y.	501 West One hundred and thirty-fifth Street.
48	Oys.	3	20	Anticah Canning and Packing Co. (La.)	Gulfport, Miss.	Biloxi, Miss.
49	Fsh.	2	30	Ulman White	Crisfield, Md.	c/o White and Nelson, Hoopersville, Md.
50	Frt.	1	25	John Monohan	Seward, Alaska	Akulurak, Alaska.
51	Pas.	4	90	Juan F. Robles	San Juan, P. R.	Vieques Island, P. R.
52	Fsh.	2	45	Marianna S. Trott	New London, Conn.	Noank, Conn.
53	Fsh.	2	60	Fred Hanson	St. Augustine, Fla.	Box 745.
54	Fsh.	4	100	Wilbur C. Lambert	New York, N. Y.	283 Washington Street, Nutley, N. J.
55	Tow.	5	100	Baker Tow Boat Co. (Ala.)	Mobile, Ala.	Foot River Hill, Tuscaloosa, Ala.
56	Fsh.	4	b 100	William Lind	New York, N. Y.	Box 181, Greenport, L. I., N. Y.
57	Cod.	6	60	Fannie Spinola	Gloucester, Mass.	4 Commercial Court.
58	Pas.	5	b 110	Minnie Damato	San Francisco, Calif.	2132 Mason Street.
59	Fsh.	3	29	Thomas E. Parkin	Beaufort, N. C.	
60	Fsh.	3	25	Frederick Witske	Seattle, Wash.	2167 Harbor Avenue.
61	Fsh.	4	40	Edward O'Shea	New Orleans, La.	1237 North Dorgeneois Street.

³ Formerly ga. s. Pocomoke.

⁴ Formerly U. S. Navy ga. s. 1169.

Line No.	Official No.	Signal and radio-call letters	Rig	Name of vessel	Tonnage		Register dimensions			When built	Where built
					Gross	Net	Length	Breadth	Depth		
					Feet						
1	232747		Ga. s.	Mary	17	13	41.4	12.7	2.8	1933	Wilson, Ark.
2	233065		Ga. s.	Mary	10	6	33.8	9.8	4.9	1934	Everett, Wash.
3	233063		Ga. s.	Mary	11	7	36.0	10.8	4.7	1934	Frederica, Del.
4	233698		Ga. s.	Mary	11	7	42.8	11.9	3.6	1921	Foxwells, Va.
5	222591		Ga. s.	Mary II	6	6	33.0	10.0	3.1	1916	Fairton, N. J.
6	92246		Ga. s.	Mary A	11	10	30.0	13.8	4.0	1886	City Island, N. Y.
7	206105		Ga. s.	Mary A	8	5	29.1	9.2	3.2	1905	Manitowoc, Wis.
8	224861		Ol. s.	Mary A	56	29	77.0	17.1	8.3	1925	Essex, Mass.
9	221953		Ol. s.	Mary A	34	17	63.0	16.3	6.3	1922	Friendship, Me.
10	230073		Ol. s.	Mary A	66	44	61.5	18.4	9.2	1930	Edgewater, N. J.
11	207286		Ga. s.	Mary B	32	22	64.8	15.4	4.4	1910	Astoria, Oreg.
12	207370		Ga. s.	Mary B	17	11	42.4	12.6	4.0	1910	Seattle, Wash.
13	215525		Ga. s.	Mary B	9	6	42.0	10.6	3.4	1917	Fairbank, Md.
14	220725		Ga. s.	Mary B	8	5	32.5	10.2	4.2	1920	Gig Harbor, Wash.
15	229465		Ga. s.	Mary B	18	12	43.4	12.5	5.1	1930	Seattle, Wash.
16	233156		Ga. s.	Mary B	15	12	34.0	9.6	3.3	1933	St. Louis, Mo.
17	233302		Ga. s.	Mary B	9	7	32.4	11.1	4.4	1926	Noank, Conn.
18	92536		Ol. s.	Mary C	24	12	55.0	14.5	4.3	1893	Sausalito, Calif.
19	210141		Ga. s.	Mary C	18	7	47.7	12.2	5.2	1907	Friendship, Me.
20	220269		Ga. s.	Mary C	11	8	38.4	12.0	4.0	1920	Naubinway, Mich.
21	223767		Ol. s.	MARY C	99	67	79.8	21.1	9.0	1924	Manitowoc, Wis.
22	230526		Ol. s.	Mary C	7	5	34.0	9.4	3.2	1931	Morehead City, N. C.
23	224432		Ga. s.	Mary C	11	9	37.5	11.0	4.2	1925	Bay Center, Wash.
24	226866		Ga. s.	Mary C	12	10	40.0	10.8	3.7	1915	Philadelphia, Pa.
25	233679		Ga. s.	Mary C	11	7	38.4	10.4	4.5	1935	Unknown
26	215363		Ga. s.	Mary D	13	10	36.8	11.5	5.1	1916	Elizabeth, N. J.
27	203729		Ga. s.	Mary E	16	8	46.4	14.0	5.8	1906	Bath, Me.
28	212775		Ol. s.	Mary E	67	48	60.1	25.8	6.2	1914	Oakland, Calif.
29	213469		Ga. s.	Mary E	10	9	33.1	10.5	4.1	1910	Trenton, N. J.
30	228751		Ga. s.	Mary E	14	11	38.0	12.0	3.1	1929	Atlantic, N. C.
31	232480		Ga. s.	Mary E	9	6	45.7	9.9	3.6	1933	Deale, Md.
32	232991		Ga. s.	Mary E	9	6	35.2	10.3	2.2	1933	Wanchese, N. C.
33	227421		Ga. s.	Mary E. II	9	6	39.8	10.1	4.0	1928	Clayton, N. Y.
34	219812		Ga. s.	Mary F	13	10	39.1	13.5	4.6	1920	Vermillion, Ohio.
35	221187		Ga. s.	Mary F	21	8	54.4	14.7	4.4	1920	Palmer, Va.
36	223665		Ga. s.	Mary F. II	15	12	51.9	14.3	3.3	1924	Vermillion, Ohio.
37	213372		Ga. s.	Mary G	31	21	51.4	14.2	6.4	1915	Tacoma, Wash.
38	214268		Ga. s.	Mary G	11	10	46.3	11.9	3.0	1916	Morehead City, N. C.
39	220288		Ga. s.	Mary G. II	14	6	39.7	13.1	4.7	1920	Boston, Mass.
40	222617		Ga. s.	Mary J	9	6	36.0	11.0	3.0	1922	Sitka, Alaska.
41	227811		Ga. s.	Mary J	13	9	39.6	12.4	3.8	1928	Saxman, Alaska.
42	210009		Ga. s.	Mary L	7	5	31.8	10.8	3.2	1912	Brunswick, Ga.
43	210129		Ga. s.	Mary L	11	8	38.4	10.8	3.6	1910	Detroit, Mich.
44	213272		Ga. s.	Mary L	13	8	39.0	11.4	5.4	1915	Ellsworth, Me.
45	219934		Ga. s.	Mary L	8	7	33.2	8.8	4.4	1920	Seattle, Wash.
46	220720		Ga. s.	Mary L	27	18	57.6	15.7	5.3	1920	Baltimore, Md.
47	231883		Ga. s.	Mary L	9	6	44.5	11.5	3.7	1929	Susan, Va.
48	233992		Ga. s.	Mary L	13	8	36.9	13.9	4.0	Unknown	Unknown
49	200877		Ga. s.	Mary M	29	23	58.6	12.2	3.8	1904	Sharptown, Md.
50	224256		Ga. s.	Mary M	42	29	60.0	17.7	6.0	1924	Amburg, Va.
51	224625		Ol. s.	Mary M	47	20	67.2	17.3	8.2	1925	Essex, Mass.
52	228058		Ga. s.	Mary M	25	25	60.0	16.0	2.8	1925	Pittsburgh, Pa.
53	228422		Ol. s.	Mary M	33	19	55.0	16.3	5.8	1928	Biloxi, Miss.
54	229207		Ol. s.	Mary M	59	40	63.4	17.6	8.3	1929	Tacoma, Wash.
55	231669		Ol. s.	Mary M	36	15	57.8	14.9	7.2	1932	Kennebunkport, Me.
56	223434		Ga. s.	Mary R	10	7	28.0	11.8	4.0	1923	Unknown
57	229156		Ol. s.	Mary R	10	6	33.3	10.7	5.0	1929	Gig Harbor, Wash.
58	231782		Ga. s.	Mary R	12	8	37.8	12.0	5.1	1932	Brooklyn, N. Y.
59	228555		Ga. s.	Mary S	24	13	53.5	14.4	5.8	1929	East Machias, Me.
60	233343		Ga. s.	Mary T	8	7	36.0	9.5	4.8	1934	Boston, Mass.
61	233998		Ga. s.	Mary T	8	5	36.4	10.0	3.3	1935	Wake, Va.
62	214952		Ga. s.	Mary V	12	10	34.8	11.3	4.5	1917	Seattle, Wash.
63	224719		Ga. s.	Mary V	10	8	40.4	10.0	1.7	1925	St. Louis, Mo.
64	227963		Ol. s.	Mary W	80	54	104.4	15.0	8.1	1917	Camden, N. J.

¹ Formerly (a U. S. Navy ga. s. No. 2637.
 (b ga. s. Joe Boy C.

² Formerly g. s. Margaret N.

Line No.	Service	Crew	Horse-power	Name of owner	Home port	Address of owner
1	Tow.	3	120	Kansas City Shook and Manufacturing Co. (Ark.)	Memphis, Tenn.	Wilson, Ark.
2	Fsh.	1	16	Frank Griffin	Sitka, Alaska	General Delivery.
3	Fsh.	1	48	R. R. Postles	Wilmington, Del.	Frederica, Del.
4	Fsh.	3	18	Ray R. Rose	Reedville, Va.	Foxwells, Va.
5	Fsh.	1	25	Carl Gray	Philadelphia, Pa.	20 Franklin Street, Bridge- ton, N. J.
6	Oys.	2	60	George A. Schmeelk	Bridgeport, Conn.	61 Seabright Avenue.
7	Fsh.	3	8	Axel Carlson	Grand Haven, Mich.	288 Second Avenue, Manis- tee, Mich.
8	Cod.	12	100	Edward J. Welderman	Gloucester, Mass.	8 Wiley Street.
9	Cod.	11	95	O'Hara Bros. Co. (Mass.)	Boston, Mass.	22 Fish Pier, South Boston, Mass.
10	Fsh.	5	75	Joseph Cody	New York, N. Y.	3112 Avenue K (B).
11	Tow.	1	75	M. L. Gilmore	Seattle, Wash.	1428 Queen Anne Avenue.
12	Fsh.	6	20	Northwestern Fisheries (Del.)	do.	South Bellingham, Wash.
13	Frt.	2	15	John F. Berridge	Cambridge, Md.	Fairbank, Md.
14	Fsh.	1	13	Sam Andersen	Ketchikan, Alaska	Ketchikan, Alaska.
15	Fsh.	1	70	Libby, McNeill & Libby (Me.)	Seattle, Wash.	88 Hamlin Street.
16	Pas.	1	50	Leonard F. Broach	St. Louis, Mo.	202 South Eighth Street, Columbia, Mo.
17	Fsh.	2	40	Paul Bonanno	New London, Conn.	51 Smith Street.
18	Tow.	1	b 140	Crowley Launch & Tugboat Co. (Calif.)	San Francisco, Calif.	Pier 14.
19	Fsh.	4	b 65	Michele Martino	Portland, Me.	150 Newbury Street.
20	Fsh.	1	45	Reuben Carrow	Port Huron, Mich.	205 North E, Cheboygan, Mich.
21	Tow.	10	b 300	Great Lakes Dredge & Dock Co. (N. J.)	Duluth, Minn.	Exchange Building.
22	Fsh.	3	90	R. C. Fodrie	Beaufort, N. C.	Morehead City, N. C.
23	Fsh.	1	16	A. A. Charawell	Seattle, Wash.	Tokeland, Wash.
24	Pas.	1	60	William J. Shea	Philadelphia, Pa.	420 West Montgomery Ave- nue, Wildwood, N. J.
25	Fsh.	1	40	Mary Camerota	Bridgeport, Conn.	165 Waterview Avenue.
26	Pas.	2	40	Henry Bley	New York, N. Y.	9225 Glenwood Road (B).
27	Fsh.	5	25	William A. Dunn	Newport, R. I.	Block Island, R. I.
28	Frt.	1	75	George W. Kneass	San Francisco, Calif.	Eighteenth and Illinois Streets.
29	Pas.	2	75	Robert E. Powell, jr.	Philadelphia, Pa.	1921 Panama Street.
30	Frt.	2	24	R. D. Delemar & Co.	Beaufort, N. C.	Oriental, N. C.
31	Msc.	1	35	Wm. E. Welch	Annapolis, Md.	Deale, Md.
32	Fsh.	2	40	J. H. Daniels	Elizabeth City, N. C.	Wachese, N. C.
33	Frt.	1	70	Otis Brooks Lumber Co. (N. Y.)	Ogdensburg, N. Y.	Clayton, N. Y.
34	Fsh.	2	200	Kishman Fish Co. (Ohio)	Sandusky, Ohio	Vermillion, Ohio.
35	Fsh.	3	24	B. C. Julian	Reedville, Va.	Palmer, Va.
36	Fsh.	2	100	George B. Parsons	Sandusky, Ohio	Vermillion, Ohio.
37	Fsh.	7	40	Northern Fisheries (Wash.)	Tacoma, Wash.	Anacortes, Wash.
38	Frt.	2	24	John Corston	Key West, Fla.	Ramrod Key, Fla.
39	Cod.	2	36	John H. Jenness	Boston, Mass.	Concord Road, Nashua, N. H.
40	Fsh.	1	12	Peter C. Nielson	Sitka, Alaska	
41	Fsh.	1	20	Charles T. Johnson	Ketchikan, Alaska	Saxman, Alaska.
42	Fsh.	2	10	M. McIntosh	Brunswick, Ga.	1813 Gordon Street.
43	Frt.	1	8	Albert Leonhardt	Detroit, Mich.	2726 Jay Street.
44	Cod.	2	20	E. J. Ross	Rockland, Me.	New Harbor, Me.
45	Fsh.	2	12	P. D. Blankenship	Seattle, Wash.	Marysville, Wash.
46	Tow.	3	100	Arundel Corporation (Md.)	Baltimore, Md.	Pier 2, East Pratt Street.
47	Fsh.	2	65	W. A. Snow	Newport News, Va.	Motorun, Va.
48	Fsh.	2	25	E. A. White	do.	Seaford, Va.
49	Frt.	2	28	A. H. Gregory	Washington, D. C.	Seventh and Water Streets SW.
50	Oys.	2	45	John W. Greenwell	Annapolis, Md.	Hollywood, Md.
51	Cod.	10	60	Thomas L. Meagher	Gloucester, Mass.	1 Hayward Road.
52	Fer.	1	b 18	Old Glassworks Ferry Co. (Pa.)	Pittsburgh, Pa.	R. F. D., Greensboro, Pa.
53	Oys.	3	40	Salvador Bivalacqua	New Orleans, La.	1300 Lasalles Street.
54	Fsh.	9	135	Buchan & Heinen Packing Co. (Wash.)	Ketchikan, Alaska	Colman Building, Seattle, Wash.
55	Fsh.	6	90	William Metzger	Bridgeport, Conn.	520 Warren Street.
56	Fsh.	2	16	Marlon P. Howard	Savannah, Ga.	Thunderbolt, Ga.
57	Fsh.	2	20	Atlas Engine Co. (Wash.)	Seattle, Wash.	69 Columbia Street.
58	Pas.	1	b 80	John Regan	New York, N. Y.	8702 Queens Boulevard, Elm- hurst, N. Y.
59	Frt.	2	40	Royal River Packing Co. (Me.)	Portland, Me.	Yarmouth, Me.
60	Pas.	1	80	Mary G. Tringale	Boston, Mass.	228 Everett Street, East Boston, Mass.
61	Oys.	2	40	M. W. Tinsley	Newport News, Va.	Wake, Va.
62	Fsh.	1	12	Jhamie Brown	Juneau, Alaska	Killisnoo, Alaska.
63	Pas.	1	15	Clyde Burch	St. Louis, Mo.	1110 Dillon Street.
64	Cod.	12	120	The Mary W. (Mass.)	Boston, Mass.	13 Fish Pier, South Boston, Mass.

1 Formerly {a U. S. Navy ol. s. S. C. No. 70.
U. S. C. G. ol. s. Newbury.

Line No.	Official No.	Signal and radio-call letters	Rig	Name of vessel	Tonnage		Register dimensions			When built	Where built		
					Gross	Net	Length	Breadth	Depth				
					Feet			Feet			Feet		
1	228200		Ga. s.	Mary Z.....	13	8	45.8	11.9	2.8	1928	Olga, La.....		
2	207546		Ga. s.	Mary A. J.....	7	6	31.7	8.0	3.7	1910	Douglas, Alaska.....		
3	92932		Ga. s.	Mary and Inez.....	26	18	42.9	15.9	4.6	1899	Pocomoke City, Md.....		
4	224324		Ol. s.	Mary & Jennie.....	26	18	51.9	14.2	6.4	1924	Winthrop, Mass.....		
5	215559		Ol. s.	Mary and John.....	70	61	62.0	17.3	6.0	1917	Vermillion, Ohio.....		
6	230056		Ol. s.	Mary and Julia.....	98	55	88.1	20.7	9.9	1930	Damariscotta, Me.....		
7	222066		Ga. s.	Mary and Louise.....	23	16	51.6	14.5	4.5	1922	Irvington, Va.....		
8	91812		Ga. s.	Mary and Virginia.....	16	9	54.1	16.1	4.1	1885	Pocomoke City, Md.....		
9	93352		Ga. s.	Mary Adella.....	12	7	39.2	13.6	3.4	1902	Accomac, Va.....		
10	210524		Ga. s.	Mary Alice.....	18	17	37.2	11.0	4.0	1912	Green Bay, Wis.....		
11	229131		Ol. w.	MARY ALICE.....	214	203	134.8	27.0	5.5	1929	Pittsburgh, Pa.....		
12	228976		Ga. s.	Mary Almede.....	6	5	25.2	12.0	2.9	1912	Port Republic, N. J.....		
13	206112		Ga. s.	Mary Alphonse.....	11	9	45.0	10.1	3.6	1909	Georgetown, S. C.....		
14	91492		Ga. s.	Mary Ann.....	11	5	38.4	13.8	4.0	1882	Rockaway, N. Y.....		
15	215280		Ga. s.	Mary Ann.....	9	8	36.9	10.2	3.0	1917	Marshfield, Oreg.....		
16	216670		Ga. s.	Mary Ann.....	14	11	37.5	11.7	3.4	1918	Douglas, Alaska.....		
17	221826		Ga. s.	Mary Ann.....	6	5	32.6	9.8	3.5	1916	La Vallette, N. J.....		
18	224206		Ga. s.	Mary Ann.....	85	71	104.3	14.9	8.3	1917	New York, N. Y.....		
19	230156		Ga. s.	Mary Ann.....	17	11	53.0	13.8	3.9	1930	Shadow, Va.....		
20	232949		Ga. s.	Mary Ann.....	12	8	36.9	10.1	4.6	1932	Santa Cruz, Calif.....		
21	232209		Ga. s.	Mary Ann.....	7	5	29.4	8.7	3.6	1928	Seattle, Wash.....		
22	201756		Ol. s.	Mary Anna.....	75	51	65.0	23.8	6.6	1905	Greenwich, N. J.....		
23	205393		Ga. s.	Mary Barbara.....	30	19	49.3	17.6	5.4	1908	Port Jefferson, N. Y.....		
24	227022		Ol. w.	Mary Bond.....	15	14	56.5	11.0	2.3	1927	Decatur, Ala.....		
25	91579		Ol. s.	Mary Buckley.....	132	100	98.5	28.5	6.4	1883	Tottensville, N. Y.....		
26	225317		Ga. s.	Mary Carmen.....	27	13	49.0	15.5	5.4	1926	Pascagoula, Miss.....		
27	207189		Ol. s.	Mary Carolyn.....	38	20	68.0	21.0	5.5	1910	Greenwich, N. J.....		
28	93235		Ga. s.	Mary Celina.....	14	14	49.0	16.9	2.4	1902	Biloxi, Miss.....		
29	224131		Ol. s.	Mary Colman.....	31	18	54.5	19.3	4.5	1924	Perrin, Va.....		
30	206063	KLGY	Ol. s.	Mary De Costa.....	103	62	88.6	22.8	10.4	1909	Gloucester, Mass.....		
31	90174		Ol. s.	Mary Draper.....	41	28	62.0	16.0	5.9	1869	Jacksonville, Fla.....		
32	231029		Ga. s.	Mary Eleanor.....	27	16	42.5	14.4	5.4	1931	Metlakatla, Alaska.....		
33	92113		Ga. s.	Mary Elizabeth.....	25	21	57.2	16.4	4.2	1889	Cambridge, Md.....		
34	202201		Ol. s.	MARY ELIZABETH.....	63	43	74.0	18.5	6.0	1905	Newburgh, N. Y.....		
35	233276		Ga. s.	Mary Elizabeth.....	13	8	41.1	11.1	4.1	Unknown.....		
36	90432		Ga. s.	Mary Ella.....	13	11	39.0	15.8	3.0	1872	Rye, N. Y.....		
37	224557		Ol. s.	Mary Ella.....	86	36	91.5	23.1	7.5	1925	Dorchester, N. J.....		
38	226934		Ga. s.	Mary Ella.....	8	6	32.6	11.0	3.9	1927	Parkertown, N. J.....		
39	200435		Ga. s.	Mary Ellen.....	18	15	39.6	14.2	4.6	1903	Whatcom, Wash.....		
40	222023		Ol. w.	Mary Ellen.....	41	41	64.6	22.0	3.4	1922	Chamolis, Mo.....		
41	227770		Ga. s.	Mary Ellen.....	15	10	38.9	13.2	5.3	1928	Houghton, Wash.....		
42	230232		Ol. s.	Mary Ellen.....	32	22	53.2	14.9	7.1	1930	Kennebunkport, Me.....		
43	231222		Ol. s.	Mary Ellen.....	28	21	53.2	14.4	4.7	1931	Biloxi, Miss.....		
44	233873		Ol. s.	Mary Ellen.....	47	15	60.0	17.0	3.8	1934	Rock Island, Ill.....		
45	212664		Ga. s.	Mary Ethel.....	55	37	61.3	17.6	6.6	1912	Superior, Wis.....		
46	202084		Ga. s.	Mary Frances.....	12	8	44.0	10.0	3.7	1905	Olympia, Wash.....		
47	227194		Ga. s.	Mary Frances.....	19	16	44.8	13.0	4.4	1927	Wittman, Md.....		
48	223429		Ga. s.	Mary Helen.....	93	77	73.2	21.3	6.6	1923	South Jacksonville, Fla.....		
49	227987		Ga. s.	Mary Jane.....	30	26	44.5	12.6	5.0	1928	Cordova, Alaska.....		
50	232813		Ga. s.	Mary Jane.....	10	6	36.6	11.3	4.0	1933	Crisfield, Md.....		
51	214439		Ga. s.	Mary Jean.....	8	5	33.9	11.1	5.0	1916	Seattle, Wash.....		
52	213665		Ga. s.	Mary Lenora.....	8	5	44.3	11.6	3.0	1915	Queenstown, Md.....		
53	232489		Ga. s.	Mary Lois.....	12	8	35.6	10.8	5.7	1933	Tacoma, Wash.....		
54	226391		Ol. s.	Mary Lou.....	66	45	66.4	17.0	7.6	1927	Seattle, Wash.....		
55	230057		Ga. s.	Mary Lou.....	10	10	40.7	12.0	3.4	1931	Little Creek, Del.....		
56	233393		Ga. s.	Mary Lou.....	23	18	44.7	13.0	4.8	1934	Metlakatla, Alaska.....		
57	228803		Ga. s.	Mary Louise.....	19	15	43.9	13.1	4.8	1929do.....		
58	232124		Ga. s.	Mary Luck.....	9	7	33.3	9.0	3.3	Unknown.....		
59	209616		Ga. s.	Mary Malony.....	42	28	63.0	16.0	5.8	1912	Anacortes, Wash.....		

¹ Formerly ol. s. {^a Fredk. H. Black.
^b Automatic II.

² Formerly {^a U. S. N. ga. s. S. C. No. 226.
^b ga. y. By Gar.

Line No.	Service	Crew	Horse-power	Name of owner	Home port	Address of owner
1	Oys.	1	30	Mato Zile.....	New Orleans, La.....	Empire, La.
2	Fsh.	1	20	W. A. Hart.....	Juneau, Alaska.....	Tenakee, Alaska.
3	Frt.	2	25	E. B. Constantine.....	Alexandria, Va.....	Stafford, Va.
4	Cod.	4	60	Vincenzo Catanzaro.....	Boston, Mass.....	305 North Street.
5	Fsh.	2	15	Albert T. Lampe.....	Erle, Pa.....	223 West Third Street.
6	Cod.	12	220	Mary and Julia (Mass.).....	New Bedford, Mass.....	Pier 4.
7	Frt.	3	25	Junius Baker.....	Cambridge, Md.....	Vue de Leau Street.
8	Frt.	2	24	T. E. Miles.....	Newport News, Va.....	Miles Store, Va.
9	Oys.	2	18	Daniel H. Bowden.....	Cape Charles, Va.....	Chincoteague, Va.
10	Mso.	2	22	G. R. Empson.....	Sault Ste. Marie, Mich.....	Gladstone, Mich.
11	Tow.	6	600	Keystone Sand & Supply Co. (Pa.).....	Pittsburgh, Pa.....	302 Penn Avenue.
12	Pas.	1	40	J. E. Falkinburg.....	Philadelphia, Pa.....	Tuckerton, N. J.
13	Pas.	2	16	Jeannette Lucas.....	Charleston, S. C.....	Wando, S. C.
14	Frt.	1	22	J. C. Mattox.....	Norfolk, Va.....	2016 High Street, Portsmouth, Va.
15	Pas.	1	20	Andrew F. Masters.....	Marshfield, Oreg.....	
16	Fsh.	1	20	F. A. J. Callwas.....	Juneau, Alaska.....	Douglas, Alaska.
17	Oys.	1	25	Joseph C. Stehle.....	Philadelphia, Pa.....	Sixth Street, Barnegat City, N. J.
18	Tow	4	440	H. C. Hannay.....	Detroit, Mich.....	726 Marquette Drive.
19	Fsh.	2	35	J. L. Hutson.....	Newport News, Va.....	New Point, Va.
20	Pas.	1	b 30	John Eagon.....	San Francisco, Calif.....	210 El Medio Street, Ventura, Calif.
21	Fsh.	1	16	James J. Fitzgerald.....	Sitka, Alaska.....	
22	Tnk.	2	60	Hallwell & Nielsen (N. J.).....	Newark, N. J.....	655-657 Main Avenue, Passaic, N. J.
23	Frt.	2	50	Marine Exchange and Salvage Corporation (N. Y.).....	New York, N. Y.....	Foot West Ninety-seventh Street.
24	Tow.	1	25	Tennessee Valley Authority (Congress of the U. S.).....	Moble, Ala.....	c/o Arthur E. Morgan, Knoxville, Tenn.
25	Frt.	7	120	I. H. Kahn.....	Beaufort, N. C.....	c/o Carolina Distributing Co., New Bern, N. C.
26	Fsh.	0	24	Star Fish & Oyster Co. (Ala.).....	Moble, Ala.....	Industrial Canal.
27	Oys.	6	60	Boyd M. Robbins.....	Philadelphia, Pa.....	Port Norris, N. J.
28	Tow.	2	45	Shell Producers Co. (Fla.).....	Tampa, Fla.....	Harrison & Lozano Streets.
29	Frt.	1	45	T. J. Blake.....	Newport News, Va.....	Bena, Va.
30	Cod.	19	140	O'Hara Vessels (Mass.).....	Boston, Mass.....	22 Fish Pier, South Boston, Mass.
31	Pas.	5	60	Stevens Line Co. (S. C.).....	Charleston, S. C.....	Yonges Island, S. C.
32	Fsh.	5	40	E. O. Hudson.....	Ketchikan, Alaska.....	Metiskatia, Alaska.
33	Oys.	2	15	Gordon Pope.....	Cambridge, Md.....	Oxford, Md.
34	Pas.	8	100	R. V. Warner.....	Memphis, Tenn.....	164 East Calhoun Street.
35	Tow.	1	33	Gebe E. Worley.....	Norfolk, Va.....	744 Webster Avenue, Portsmouth, Va.
36	Msc.	2	45	Helen B. Maslin.....	Bridgeport, Conn.....	Greenwich Yacht Yard, Greenwich, Conn.
37	Oys.	18	90	Alvin C. Nickelson.....	Philadelphia, Pa.....	Port Norris, N. J.
38	Pas.	1	30	Lester J. Cowperthwaite.....	do.....	Beach Haven, N. J.
39	Fsh.	2	25	John Reilly.....	Seward, Alaska.....	Valdez, Alaska.
40	Pas.	2	30	Elizabeth Zeller.....	St. Louis, Mo.....	214 East Davis Street.
41	Fsh.	2	25	Jacob Johnson.....	Seattle, Wash.....	3052 West Sixty-fifth Street.
42	Fsh.	5	70	Gusta Johanesen.....	New York, N. Y.....	1630 Bay Court, Sheepshead Bay (B).
43	Pas.	1	60	E. W. Reid.....	Gulfport, Miss.....	920 West Beach Street, Biloxi, Miss.
44	Tow.	4	60	A. L. Mechling.....	Peoria, Ill.....	Sheffield, Ill.
45	Frt.	4	80	Leo H. Jansen.....	Milwaukee, Wis.....	727 Main Street, Marinette, Wis.
46	Tow.	1	50	Foss Co. (Wash.).....	Seattle, Wash.....	660 West Ewing Street.
47	Fsh.	2	40	Thomas Trott.....	Annapolis, Md.....	General delivery.
48	Tnk.	2	60	Harbor Oil Co. (Mass.).....	Boston, Mass.....	195 Northern Avenue.
49	Fsh.	3	45	Gus Strand.....	Juneau, Alaska.....	1215 Spur Street, Aberdeen, Wash.
50	Msc.	2	120	George W. Price.....	Crisfield, Md.....	Marion Station, Md.
51	Msc.	6	40	Sawyer Reynolds & Co. (T. A.).....	Ketchikan, Alaska.....	
52	Frt.	2	10	Wells Yewell.....	Baltimore, Md.....	Route 3, Box 83, Queens-town, Md.
53	Fsh.	2	b 36	Leo Woods.....	Seattle, Wash.....	2476 Westlake, North.
54	Fsh.	4	135	Libby, McNeill & Libby (Me.).....	do.....	88 Hamlin Street.
55	Pas.	1	70	Lewis Pennock.....	Wilmington, Del.....	Charlestown, Md.
56	Fsh.	5	35	Wards Cove Packing Co. (Alaska).....	Ketchikan, Alaska.....	
57	Fsh.	5	30	Nakat Packing Corporation (N. Y.).....	Ketchikan, Alaska.....	Dexter Horton Building, Seattle, Wash.
58	Pas.	2	60	Martha S. Myers.....	Miami, Fla.....	512 S. W. Twenty-first Avenue.
59	Fsh.	2	75	Carl Rubinstein.....	Seattle, Wash.....	Pioneer Building.

¹ Formerly ga. s. A. C. Frazer.
² Formerly sch. Alma and Alvin.
³ Formerly ga. s. Jean H. Thompson.

⁴ Formerly ga. s. Ossining.
⁵ Formerly ga. s. Texaco 184.

Line No.	Official No.	Signal and radio-call letters	Rig	Name of vessel	Tonnage		Register dimensions			When built	Where built
					Gross	Net	Length	Breadth	Depth		
1	223348		Ol. s.	MARY MARGARET	60	26	61.5	17.9	6.6	1923	Bay City, Mich.
2	228663		Ga. s.	Mary Margaret	33	19	59.2	18.6	4.5	1929	Biloxi, Miss.
3	231342		Ol. s.	Mary Margaret	15	7	38.4	13.3	4.3	1931	Brunswick, Ga.
4	222553		Ol. s.	MARY McCONNELL	25	21	65.0	12.0	4.0	1922	Dubuque, Iowa
5	232409		Ga. s.	Mary May	14	10	40.3	12.3	5.1	1933	Rahway, N. J.
6	223276		Ga. s.	Mary Mildred	12	6	42.1	12.0	3.7	1923	Perrin, Va.
7	205626		Ga. s.	Mary Minerva	5	5	27.3	11.6	2.6	1908	Atlantic City, N. J.
8	230666		Ga. s.	Mary Nell	13	9	40.8	11.5	4.6	1908	Ludington, Mich.
9	10664		Ol. s.	Mary O' Riorden	68	34	76.2	15.9	8.1	1863	Buffalo, N. Y.
10	92732		Ga. s.	Mary Parker	10	7	26.0	13.5	4.5	1896	Westerly, R. I.
11	223005		Ga. s.	Mary Poll	13	9	42.2	12.0	3.9	1924	Fernandina, Fla.
12	230551		Ga. s.	Mary Smith	7	5	34.0	9.0	2.6	1831	Morehead City, N. C.
13	222594		Ol. s.	Mary Steele	29	22	59.7	13.4	4.0	1906	do.
14	206010		Ga. s.	Mary Sue	20	12	63.0	15.0	4.0	1908	Crab Neck, Va.
15	231276		Ol. s.	Mary Susan	8	5	27.0	9.6	4.2	1931	Tacoma, Wash.
16	90836		Ga. s.	Mary Underhill	6	5	29.0	13.3	3.3	1874	Oyster Bay, N. Y.
17	232894		Ga. s.	Mary Vaughan	10	7	40.8	11.0	3.6	1928	Foxwell, Va.
18	230560		Ga. s.	Mary Virginia	9	6	35.5	12.1	3.3	1931	Biloxi, Miss.
19	218446		Ga. s.	Mary Ward	11	8	37.0	12.2	3.3	1919	Sitka, Alaska
20	233436		Ga. s.	Mary Willa	6	5	32.3	8.3	3.1		Unknown
21	224304		Ol. s.	Mary A. Edwards	77	23	104.3	14.9	8.3	1917	Alexandria, Va.
22	208097		Ga. s.	Mary A. Sharp	24	14	65.0	14.0	5.3	1908	Sharps, Va.
23	220151		Ga. s.	Mary B. Holmes	14	6	42.2	12.3	4.7	1920	Eastport, Me.
24	206777		Ga. s.	Mary C. Sharpless	21	10	49.0	17.0	5.4	1909	Dorchester, N. J.
25	229622		Ol. s.	Mary E. D'Eon	55	37	70.0	18.4	8.9	1930	Essex, Mass.
26	224375		Ga. s.	Mary E. Haynie	35	20	56.3	16.4	5.6	1924	Amburg, Va.
27	222000		Ol. s.	Mary E. O'Hara	108	49	92.0	22.8	11.0	1922	Essex, Mass.
28	200226	KLZG	Ol. s.	Mary F. Curtis	121	65	101.3	24.0	11.2	1903	do.
29	92395		Ga. s.	Mary E. Durrua	14	13	41.5	13.8	4.6	1891	Keyport, N. J.
30	135203		Ga. s.	Mary F. Howlett	27	11	58.0	19.6	5.0	1876	Philadelphia, Pa.
31	212168		Ga. s.	Mary G. Morehead	21	16	58.3	13.5	3.9	1914	Morehead City, N. C.
32	212665		Ga. s.	Mary J. Dean	15	8	42.0	12.6	3.8	1914	Hoopers Island, Md.
33	228042		Ol. s.	Mary J. Landry	45	18	71.5	16.5	7.7	1928	Damariscotta, Me.
34	220618		Ga. s.	Mary J. Walton	10	6	34.0	12.9	3.2	1920	Apalachicola, Fla.
35	219071		Ga. s.	Mary K. Warren	16	11	43.0	11.4	4.9	1919	Berkeley, Va.
36	232494		Ol. s.	MARY L. CONNELLY	95	84	61.5	20.6	9.3	1933	Boston, Mass.
37	91403		Ga. s.	Mary L. Robbins	16	13	40.5	15.5	4.4	1882	Cedarville, N. J.
38	93394		Ga. s.	Mary M. Lord	21	9	50.6	16.2	7.1	1903	Lubec, Me.
39	209187		Ol. s.	Mary P. Goulart	119	66	104.0	24.0	10.8	1911	Gloucester, Mass.
40	93108		Ga. s.	Mary P. Mosquito	84	47	84.5	22.7	9.0	1901	Essex, Mass.
41	224179		Ol. s.	Mary R. Mullins	77	42	84.7	20.3	8.8	1924	Friendship, Me.
42	211628		Ga. s.	Mary S. Faunce	9	6	37.3	12.3	3.9	1913	Coan River, Va.
43	93223		Ga. s.	Mary T. Fallon	74	48	75.5	21.6	9.0	1901	Essex, Mass.
44	227063		Ol. s.	Marydel	171	116	97.6	28.2	7.7	1927	Ruark, Va.
45	223181		Ga. s.	Maryeth	11	7	38.5	9.0	4.3		Unknown
46	161227	KMXB	Ol. s.	MARYLAND	1,484	926	247.6	44.9	16.3	1903	Bath, Me.
47	204710		Ga. s.	Maryland	17	13	49.0	15.9	4.4	1907	Oxford, Md.
48	205057		Ga. s.	Maryland	14	9	48.6	16.1	3.1	1908	Havre de Grace, Md.
49	212857		Ga. s.	Maryland	14	11	40.2	11.8	3.0	1914	Miami, Fla.
50	215751		Ga. s.	Maryland	15	10	52.0	12.7	4.2	1917	Elliott, Md.
51	221856		Ga. s.	Maryland	9	5	39.2	12.1	2.7	1921	Cut Off, La.
52	222080		Ga. s.	Maryland	14	11	41.0	12.2	4.0		Unknown
53	226980		Ga. s.	Maryland	7	6	35.3	8.5	4.1	1927	Dockton, Wash.
54	232963		Ga. s.	Marylen	14	12	35.7	9.8	5.2	1933	Miami, Fla.
55	228817		Ga. s.	Marymount	46	31	57.0	15.5	7.7	1929	Tacoma, Wash.
56	213109		Ga. s.	Marysville	26	17	46.0	13.6	5.9	1915	do.
57	232109	WKEP	Ol. s.	MASAYA	1,174	701	305.6	30.2	20.7	1920	Squantum, Mass.
58	92549		Ga. s.	Mascot	5	5	41.8	11.2	2.7	1893	Salisbury, Md.

¹ Formerly ga. s. Mizpah.

² Formerly U. S. C. G. ga. s. Carolina.

³ Formerly U. S. N.-S. C. 196.

⁴ Formerly sch. Ella Weissinger.

Line No.	Service	Crew	Horse-power	Name of owner	Home port	Address of owner
1	Frtn.	4	120	Philip R. Eaglesfield.....	Grand Haven, Mich.	1106 Lake Boulevard, St. Joseph, Mich.
2	Fsh.	5	24	Bernard Taltavuli.....	Gulfport, Miss.	737 East Beach, Biloxi, Miss.
3	Fsh.	2	45	E. B. Webster.....	St. Augustine, Fla.	60 Central Avenue.
4	Pas.	2	90	Richard McConnell.....	St. Louis, Mo.	Cave in Rock, Ill.
5	Pas.	1	125	William Dickman.....	Perth Amboy, N. J.	Rahway, N. J.
6	Frtn.	2	24	W. A. Graham.....	Newport News, Va.	Messick, Va.
7	Pas.	1	14	Horace Cranmer.....	Philadelphia, Pa.	Beach Haven, N. J.
8	Tow.	3	b 30	Bernard J. Gallagher.....	Sault Ste. Marie, Mich.	Escanaba, Mich.
9	Tow.	5	350	Winton Engine Corporation (Del.).....	Cleveland, Ohio.	2160 West One hundred and sixth Street.
10	Pas.	2	24	Arthur Chadwick.....	New York, N. Y.	1890 Crotona Parkway.
11	Tow.	2	30	S. S. C. Holding Corporation (N. Y.).....	Miami, Fla.	Marine Trust Building, Buffalo, N. Y.
12	Msc.	1	72	W. L. Schaus.....	Jacksonville, Fla.	5203 Ramona Boulevard.
13	Pas.	2	75	Richmond Cedar Works (Va.).....	Newport News, Va.	Richmond, Va.
14	Frtn.	2	37	W. T. Shields.....	do.	Dandy, Va.
15	Fsh.	1	20	Mary S. Alexander.....	Tacoma, Wash.	856 South Fortieth Street.
16	Oys.	1	18	Raymond F. Wilson.....	New Haven, Conn.	275 North Front Street.
17	Frtn.	1	7	Heston George.....	Reedville, Va.	Foxwell, Va.
18	Fsh.	1	40	Maurice Reuchon.....	New Orleans, La.	Marrero, La.
19	Fsh.	1	16	Geo. Ward.....	Sitka, Alaska.	
20	Pas.	1	25	B. N. Hiddleston.....	Wilmington, Del.	Route 4, Coatesville, Pa.
21	Fsh.	22	100	Herbert N. Edwards.....	New York, N. Y.	East Hampton, N. Y.
22	Tow.	3	35	Spardo Contracting Co. (N. Y.).....	Tampa, Fla.	One hundred and sixty-ninth Street and Harlem River, New York, N. Y.
23	Frtn.	1	32	Ernest R. Holmes.....	Eastport, Me.	Customs Street.
24	Oys.	5	25	John Sharpless.....	Philadelphia, Pa.	300 South Fourth Street, Millville, N. J.
25	Cod.	10	95	Schooner Mary E. D'Eon (Mass.).....	Gloucester, Mass.	9 Short Street.
26	Frtn.	3	35	Allie G. Simmons.....	Crisfield, Md.	Fishing Creek, Md.
27	Cod.	10	180	O'Hara Vessels (Mass.).....	Boston, Mass.	22 Fish Pier, South Boston, Mass.
28	Cod.	19	120	Gorton-Pew Vessels Co. (Mass.).....	Gloucester, Mass.	327 Main Street.
29	Msc.	1	25	Ralph Jones.....	New York, N. Y.	c/o Crescent Beach Hotel, Great Kills, S. I., N. Y.
30	Oys.	9	50	John Flynn.....	Philadelphia, Pa.	10 Euclid Avenue, Merchantville, N. J.
31	Frtn.	3	70	S. E. Baitary.....	Charleston, S. C.	Ferry Wharf, Gallard Street.
32	Frtn.	2	12	Jerome North.....	Cambridge, Md.	Virginia Avenue.
33	Fsh.	12	100	Simon A. Landry.....	Philadelphia, Pa.	315 West Baker Avenue, Wildwood, N. J.
34	Fsh.	2	12	Apalachicola Oyster Farms (Fla.).....	Apalachicola, Fla.	c/o J. T. Blalock, 508 Hildebrand Building.
35	Tow.	1	36	Old Dominion Marine Ry. Corporation (Va.).....	Norfolk, Va.	Foot Mulberry Street, Berkeley, Va.
36	Tnk.	5	50	Steel All Welded Boat Co., (Mass.).....	Boston, Mass.	131 State Street.
37	Oys.	4	20	Harry Sutter.....	Philadelphia, Pa.	Port Norris, N. J.
38	Frtn.	4	45	E. W. Brown Co.....	Portland, Me.	173 Front Street, South Portland, Me.
39	Cod.	27	100	Lawrence O. Santos.....	Provincetown, Mass.	112 Commercial Street.
40	Fsh.	16	72	Schooner Mary P. Mesquita (Mass.).....	New York, N. Y.	16 Fulton Fish Market.
41	Fsh.	9	180	Mary R. Mullins (Mass.).....	New Bedford, Mass.	Pier 4.
42	Msc.	3	18	H. G. Oakley.....	Reedville, Va.	Simonsen, Va.
43	Fsh.	16	72	James S. Ellis.....	Boston, Mass.	240 Melrose Street, Melrose Highlands, Mass.
44	Frtn.	4	120	Wm. E. Valliant.....	Baltimore, Md.	Laurel, Del.
45	Frtn.	2	26	William O. Wood.....	Miami, Fla.	c/o Fire Department, Coral Gables, Fla.
46	Tnk.	25	b 720	Texas Co. (Del.).....	Wilmington, Del.	7 West Tenth Street.
47	Frtn.	2	10	William H. Valliant.....	Cambridge, Md.	Bellevue, Md.
48	Pas.	2	30	George M. Arrants.....	Wilmington, Del.	Lewes, Del.
49	Pas.	1	35	Wilfred Lockhart.....	Miami, Fla.	Clewiston, Fla.
50	Frtn.	2	30	Alice M. Parks.....	Crisfield, Md.	24 Maryland Avenue.
51	Pas.	3	21	W. J. Bowley.....	New Orleans, La.	Violet, La.
52	Frtn.	2	24	S. J. Townsend.....	Norfolk, Va.	Jeffs, Va.
53	Pas.	2	400	Mike Gaidosh.....	Tacoma, Wash.	3008 North Twentieth Street.
54	Pas.	1	60	Leonard Wirtz.....	Miami, Fla.	218 Northeast Ninth Street, c/o Fin-Nor Machine Shop.
55	Fsh.	10	50	Nick Mullian.....	Tacoma, Wash.	2723 North Starr Street.
56	Fsh.	8	55	Vine Dragojevich.....	do.	Everett, Wash.
57	Frtn.	18	2,000	Celba Navigation Corporation (La.).....	New Orleans, La.	Union Indemnity Building.
58	Frtn.	2	5	Mabry B. Crockett.....	Cambridge, Md.	Oxford, Md.

⁶ Formerly ga. s. Mizpah.
⁶ Formerly sch. Kineo.

⁷ Formerly Ga. y. Hoozit.
⁸ Formerly U. S. Navy ol. s. Dale.

Line No.	Official No.	Signal and radio call letters	Rig	Name of vessel	Tonnage		Register dimensions			When built	Where built
					Gross	Net	Length	Breadth	Depth		
1	202407		Ga. s.	Mascot.....	59	42	71.0	20.2	6.6	1905	Greenport, N. Y.....
2	205548		Ga. s.	Mascot.....	5	5	25.0	7.0	6.8	1908	Elizabeth City, N. C.....
3	213678		Ga. s.	Mascot.....	10	10	30.0	9.3	3.4	1915	Green Bay, Wis.....
4	214739		Ga. s.	Mascot.....	22	20	52.0	12.6	2.3	1917	Holly Hill, Fla.....
5	221748		Ga. s.	Mascot.....	7	5	31.6	10.6	3.6	1921	Belmar, N. J.....
6	225031		Ol. s.	Mascot.....	14	9	59.1	15.2	4.1	1925	Sandusky, Ohio.....
7	229889		Ga. s.	Mascot.....	9	7	34.6	9.3	4.3	1922	Bellingham, Wash.....
8	218578		Ol. s.	Mascot II.....	12	8	43.5	11.4	4.5	1916	Los Angeles, Calif.....
9	229863		Ol. s.	Mason.....	21	9	44.3	14.2	4.2	1927	Fernandina, Fla.....
10	232788		Ga. s.	Maskee.....	15	10	46.8	11.2	4.5		Unknown.....
11	221310		Ga. s.	Mason.....	9	6	31.5	11.3	3.0	1921	Galveston, Tex.....
12	92871		Ol. s.	Massasolt.....	31	21	58.4	17.8	7.6	1898	Gloucester, Mass.....
13	224069		Ga. s.	Massasolt.....	11	8	44.0	13.4	3.2	1906	Sayville, N. Y.....
14	232110	WKET	Ol. s.	MATAGALPA.....+⊙	1,174	701	305.6	30.2	20.7	1920	Squantum, Mass.....
15	233218		Ga. s.	Mataoka.....	15	10	37.9	11.3	5.4		Stamford, Conn.....
16	223498		Ga. s.	Matchless.....	12	8	42.0	14.0	3.3	1923	Houma, La.....
17	227102		Ga. s.	Matchless.....	9	7	32.0	9.2	3.4	1927	Sealevel, N. C.....
18	228371		Ol. s.	MATERIAL SERVICE.....+	1,077	736	239.7	40.1	13.9	1929	Sturgeon Bay, Wis.....
19	227881		Ga. s.	Mathilda V.....	7	5	29.0	9.0	3.2	1921	Gladstone, Mich.....
20	202221		Ga. s.	Matilda.....	99	73	79.0	29.0	6.1	1905	San Francisco, Calif.....
21	215490		Ga. s.	Matilda.....	14	9	37.0	11.5	4.2	1917	Wrangell, Alaska.....
22	230202		Ga. s.	Matilda.....	19	15	50.7	17.1	2.7	1930	Franklin City, Va.....
23	213366		Ga. s.	Matilda B.....	7	5	28.4	12.7	3.2	1913	Port Republic, N. J.....
24	210764		Ol. s.	Matsu.....	15	10	48.4	14.2	5.0	1912	Oakland, Calif.....
25	225770		Ga. w.	Mattie.....	14	12	39.5	10.3	3.0	1926	Kansas City, Mo.....
26	93069		Ga. s.	Mattie H.....	7	6	30.3	12.5	4.1	1899	Port Republic, N. J.....
27	92965		Ol. s.	Mattie J.....	13	7	40.8	14.2	3.3	1899	Biloxi, Miss.....
28	220933		Ga. s.	Mattie J.....	11	5	45.9	11.3	4.1	1920	Lewisetta, Va.....
29	224323		Ga. s.	Mattie J.....	14	12	32.6	11.0	4.6	1924	Seattle, Wash.....
30	91515		Ol. s.	Mattie May.....	45	31	63.8	20.7	5.0	1882	Isle of Wight Co., Va.....
31	91654		Ga. s.	Mattie B. Sheppard.....	14	7	40.6	15.8	4.0	1884	Bridgeton, N. J.....
32	91906		Ga. s.	Mattie P. Flavell.....	33	19	61.4	19.3	5.8	1887	do.....
33	229155		Ol. s.	Matton.....	45	30	60.4	14.5	9.1	1929	Cohoes, N. Y.....
34	92793		Ga. s.	Maud.....	7	7	32.5	13.5	3.6	1897	Patchogue, N. Y.....
35	207248		Ga. s.	Maud C.....	13	7	37.9	8.8	3.8	1909	Jacksonville, Fla.....
36	228155		Ga. s.	Maud S.....	12	8	45.0	10.8	3.9	1928	Crisfield, Md.....
37	206102		Ga. s.	Maud S II.....	18	12	39.6	14.5	5.3	1909	Patchogue, N. Y.....
38	201795		Ga. s.	Maud and Reg.....	12	8	54.0	13.2	3.9	1905	Washington, N. C.....
39	200329		Ga. s.	Maud Hellen.....	7	5	37.4	12.7	3.0	1903	Crittenden, Va.....
40	92456		Ga. s.	Maud Moller.....	6	5	31.0	13.6	3.4	1892	Patchogue, N. Y.....
41	91056		Ol. s.	Maud Wilmot.....	72	47	72.4	17.1	7.0	1878	Pittsburgh, Pa.....
42	200862		Ga. s.	Maud F Silva.....	86	77	85.0	22.5	10.2	1904	Gloucester, Mass.....
43	233182		Ga. s.	Maude G.....	9	8	42.9	10.1	3.8	1934	Deale, Md.....
44	214082		Ga. s.	Maude Hazel.....	11	9	37.5	9.8	3.5	1916	Everett, Wash.....
45	230247		Ga. s.	Maureen.....	33	22	57.5	14.0	6.8	1930	Freeport, L. I., N. Y.....
46	224635		Ga. s.	Maurice G. Davis.....	20	10	45.0	14.3	6.4	1925	Thomaston, Me.....
47	228929		Ol. s.	MAURINE.....	48	33	62.8	16.4	6.8	1929	Houquiam, Wash.....
48	228077		Ga. s.	Mava Kathryn.....	20	11	51.1	14.5	4.4	1928	Ruark, Va.....
49	215195		Ol. s.	Mavis.....	38	27	53.5	14.2	6.6	1917	Seattle, Wash.....
50	231668		Ga. s.	Mavis.....	13	9	41.1	10.0	2.6	1931	Plaquemine, La.....
51	227028		Ol. s.	MAVRET II.....	24	16	60.2	14.1	4.2	1927	Ashtabula, Ohio.....
52	229910		Ga. s.	Maxie.....	12	8	35.8	10.9	5.3	1930	Seattle, Wash.....
53	214222		Ga. s.	Maxine III.....	23	18	49.4	10.4	4.0	1916	Alexandria Bay, N. Y.....
54	220251		Ga. s.	Maxine V.....	29	19	61.0	10.2	2.6	1920	do.....
55	221551		Ga. s.	Maxton.....	12	10	39.8	11.1	2.6	1921	Atlantic, N. C.....
56	221684		Ga. s.	Maxwell.....	13	11	41.3	12.8	3.3	1905	St. Andrew, Fla.....
57	223402		Ol. w.	Maxwell.....	25	15	63.9	14.0	3.2	1923	Carthage, Tenn.....
58	202241		Ga. s.	May.....	14	11	47.0	12.0	4.0	1905	Wildwood, N. J.....
59	205259		Ga. s.	May.....	7	5	29.2	9.2	4.0	1905	Tottenville, N. Y.....
60	208185		Ol. s.	May.....	10	7	47.5	10.0	4.3	1910	Randolph, Ore.....
61	209229		Ol. s.	May.....	22	15	46.0	12.6	4.8	1903	San Francisco, Calif.....
62	213774		Ga. s.	May.....	12	6	38.0	12.0	6.0	1915	Port Aransas, Tex.....

1 Formerly ga. s. Eight Bells.

1 Formerly U. S. Navy st. s. Osborne.

Line No.	Service	Crew	Horse-power	Name of owner	Home port	Address of owner
1	Oys.	6	75	Andrew Radel, estate of.....	Bridgeport, Conn.....	c/o Andrei Oyster Co., South Norwalk, Conn.
2	Tow.	1	12	C. H. Lawson.....	Newport News, Va.....	Box 356, Williamsburg, Va.
3	Fsh.	3	20	Swara Hagen.....	Milwaukee, Wis.....	Washington Island, Wis.
4	Pas.	1	75	G. C. Smith.....	St. Augustine, Fla.....	General delivery, Ormond, Fla.
5	Fsh.	6	20	Long Beach Fishery (N. J.).....	Philadelphia, Pa.....	Brant Beach, N. J.
6	Pas.	1	150	John P. Neuman.....	Sandusky, Ohio.....	Foot Columbus Avenue.
7	Fsh.	1	24	Vern A. Saylor.....	Sitka, Alaska.....	
8	Pas.	4	6 40	Ralph G. Miller.....	San Diego, Calif.....	3330 Columbia Street.
9	Fsh.	3	46	A. C. Hedlund.....	Fernandina, Fla.....	110 South Sixth Street.
10	Pas.	1	b 100	Lucy C. Carnegie, Estate of.....	do.....	c/o T. Morrison Carnegie, Cumberland, Md.
11	Tow.	1	60	Oilhausen Dredging Co. (Tex.).....	Houston, Tex.....	5734 Dorbrandt Street.
12	Fsh.	4	96	Douglas P. Malone.....	Vineyard Haven, Mass.....	co/Haley Caleb & Co., Nantucket, Mass.
13	Msc.	1	10	Hattie F. Griffin.....	Bridgeport, Conn.....	81 Water Street, Stamford, Conn.
14	Frt.	12	2,000	Celba Navigation Corporation (La.).....	New Orleans, La.....	Union Indemnity Building.
15	Msc.	1	27	R. W. Billups.....	Annapolis, Md.....	
16	Frt.	3	27	Marcial Pitre.....	New Orleans, La.....	Cut Off, La.
17	Fsh.	2	12	Leon Salter.....	Beaufort, N. C.....	Sealevel, N. C.
18	Frt.	20	b 700	Leathem Smith-Putnam Navigation Co. (Ill.).....	Milwaukee, Wis.....	205 West Wacker Drive, Chicago, Ill.
19	Fsh.	2	23	Philip VanLandschoot.....	Sault Ste. Marie, Mich.....	Gladstone, Mich.
20	Frt.	3	b 70	Gustaf O. Ollson.....	San Francisco, Calif.....	510 Stanyan Street.
21	Fsh.	2	10	Chas. Jones.....	Wrangell, Alaska.....	
22	Frt.	2	65	W. H. Lang.....	Cape Charles, Va.....	Accomac, Va.
23	Pas.	1	14	William V. Wilbert.....	Philadelphia, Pa.....	Forked River, N. J.
24	Tow.	1	b 75	Erikson Navigation Co. (Calif.).....	San Francisco, Calif.....	Pier 5.
25	Tow.	2	30	John Barclay.....	Kansas City, Mo.....	1214 North Third Street, Kansas City, Kans.
26	Fsh.	1	12	Lewis Adelbert White.....	Philadelphia, Pa.....	Tuckerton, N. J.
27	Oys.	4	24	Mrs. J. T. Maybury.....	Gulfport, Miss.....	1037 East Beach Street, Biloxi, Miss.
28	Fsh.	2	22	W. J. Curren.....	Reedville, Va.....	Lewisetta, Va.
29	Tow.	1	16	Frank E. Butts.....	Seattle, Wash.....	1128 Fawcett Avenue, Tacoma, Wash.
30	Tnk.	1	60	M. L. Hudgins.....	Norfolk, Va.....	Susan, Va.
31	Fsh.	3	40	S. D. W. Ludlum.....	Philadelphia, Pa.....	Gladwyne, Pa.
32	Oys.	6	36	Amos Pepper.....	do.....	Dividing Creek, N. J.
33	Tow.	3	210	Matton Steamboat Co. (N. Y.).....	Albany, N. Y.....	Cohoes, N. Y.
34	Fsh.	1	16	Daniel C. Seeley.....	Perth Amboy, N. J.....	Kearsburg, N. J.
35	Frt.	1	21	Standard Manufacturing Co. (Fla.).....	Tampa, Fla.....	Cedar Keys, Fla.
36	Msc.	1	100	L. Elwood Dize.....	Crisfield, Md.....	32 West Main Street.
37	Fsh.	2	40	P. Hemfrid Persson.....	Philadelphia, Pa.....	331 Pitney Avenue, Atlantic City, N. J.
38	Tow.	2	36	Maltby Taylor.....	Washington, N. C.....	Belhaven, N. C.
39	Frt.	1	7	Battery Park Fish & Oyster Co. (Va.).....	Newport News, Va.....	Battery Park, Va.
40	Fsh.	1	50	Sven R. Ruthenbeck.....	New York, N. Y.....	1749 Sheephead Bay Road (B).
41	Tow.	8	240	A. W. Whiteman.....	New Orleans, La.....	c/o Whitman Bros. Louisiana Building.
42	Fsh.	11	b 48	E. E. Saunders & Co. (Fla.).....	Pensacola, Fla.....	813 South Palafox Street.
43	Msc.	1	35	Bernard Marshall.....	Annapolis, Md.....	Deale, Md.
44	Fsh.	1	20	William Graham.....	Seattle, Wash.....	Stanwood, Wash.
45	Msc.	3	115	William A. Johnson.....	Newport, R. I.....	Commercial Wharf.
46	Fsh.	6	35	James H. Larkin.....	Rockland, Me.....	St. George, Me.
47	Tow.	3	250	Schafer Bros. Lumber & Door Co. (Wash.).....	Seattle, Wash.....	Montesano, Wash.
48	Frt.	2	35	H. E. Hudgins.....	Newport News, Va.....	Cobbs Creek, Va.
49	Fsh.	2	90	Wrangell Packing Co. (Alaska).....	Wrangell, Alaska.....	
50	Tow.	1	16	Schwing Moss Co. (La.).....	New Orleans, La.....	Plaquemine, La.
51	Fsh.	4	120	Charles R. Hoskins.....	Erie, Pa.....	133 West Third Street.
52	Fsh.	1	25	E. J. Coon.....	Sitka, Alaska.....	
53	Pas.	1	60	Combined Thousand Islands Boat Tours (N. Y.).....	Cape Vincent, N. Y.....	Alexandria Bay, N. Y.
54	Pas.	1	80	do.....	do.....	Do.
55	Fsh.	1	24	Mervin Nelson.....	Beaufort, N. C.....	c/o Nelson Seafood Co., New Bern, N. C.
56	Fsh.	6	25	C. S. Anderson.....	Pensacola, Fla.....	Panama City, Fla.
57	Tow.	2	60	E. V. Igert.....	Nashville, Tenn.....	913 South Third Street, Paducah, Ky.
58	Pas.	2	40	Roland Collins.....	Philadelphia, Pa.....	Longport, N. J.
59	Tow.	1	45	Norfolk Shipbuilding & Dry Dock Co. (Va.).....	Norfolk, Va.....	Foot Claiborne Avenue.
60	Tow.	1	50	Maryhill Ferry Co. (Wash.).....	Portland, Oreg.....	Maryhill, Wash.
61	Fsh.	3	100	Libby, McNeill & Libby (Me.).....	Seattle, Wash.....	88 Hamlin Street.
62	Frt.	1	75	James R. Tuttle.....	Corpus Christi, Tex.....	Box 535, Rockport, Tex.

Line No.	Official No.	Signal and radio-call letters	Rlg	Name of vessel	Tonnage		Register dimensions			When built	Where built
					Gross	Net	Length	Breadth	Depth		
1	215981		Ga. s.	May	9	7	34.8	9.4	4.3	1918	Westport, Wash.
2	216083		Ga. s.	May	13	9	40.2	12.4	4.9	1918	Bayonne, N. J.
3	222901		Ga. s.	May	8	7	33.6	10.5	3.3		Unknown
4	223858		Ga. s.	May	11	8	37.2	14.5	3.2		do
5	220598		Ga. w.	May	31	31	52.7	14.0	2.4	1927	Sewickley, Pa.
6	227386		Ol. s.	May	15	10	33.2	11.3	5.1	1928	Seattle, Wash.
7	227870		Ga. s.	May	15	12	39.7	11.3	3.0	1928	St. Louis, Mo.
8	230389		Ga. s.	May	10	7	41.0	9.0	2.9	1910	Atlantic, N. C.
9	231419		Ga. s.	May	8	6	43.2	11.1	3.4	1929	Deltaville, Va.
10	232392		Ga. s.	May	17	16	34.0	11.0	1.9	1933	Mendota, Minn.
11	217481		Ga. s.	May II	12	9	37.2	11.3	4.0	1916	Perth Amboy, N. J.
12	223444		Ga. s.	May B	21	14	51.1	14.5	5.1	1923	Martinez, Calif.
13	225022		Ga. s.	May B	7	5	26.5	6.0	2.0	1925	Ceralvo, Ky.
14	231685		Ga. s.	May B	11	7	41.0	11.0	4.6	1918	Los Angeles, Calif.
15	204827		Ga. s.	May B, 2	15	13	48.0	11.0	3.3	1907	Seattle, Wash.
16	232277		Ga. s.	May L	13	11	35.1	11.0	4.8	1933	Richmond Hill, N. Y.
17	232264		Ga. s.	May M	8	5	30.7	10.3	3.9		Unknown
18	232608		Ga. s.	May S. II	11	7	35.6	11.2	4.2	1933	Broad Channel, N. Y.
19	230742		Ga. s.	Mayabelle	9	6	27.6	8.8	3.8	1931	Muskegon, Mich.
20	223126		Ol. s.	Mayday	31	17	56.7	14.0	5.4	1923	Portland, Ore.
21	206290		Ga. s.	Maye	10	8	52.2	11.8	4.0	1910	Pascagoula, Miss.
22	91811		Ga. s.	May Bateman	16	7	42.7	15.6	4.2	1885	Bridgeton, N. J.
23	93313		Ol. s.	May Belle	21	12	54.0	18.1	3.9	1902	Biloxi, Miss.
24	205476		Ga. s.	May Date	16	11	38.0	11.6	5.0	1908	Seattle, Wash.
25	200240		Ol. s.	May Flower	17	11	49.9	17.3	3.8	1903	Biloxi, Miss.
26	92318		Ga. s.	May Flower	14	9	40.7	11.3	4.8	1891	Seattle, Wash.
27	92548		Ga. s.	May Flower	18	7	56.9	15.8	4.4	1893	St. Peters, Md.
28	218606		Ga. s.	May Flowers	9	7	32.2	8.5	4.0	1919	Orcas, Wash.
29	203253		Ga. s.	May Queen	14	12	45.9	10.8	4.4	1906	St. Joseph, Mich.
30	92266		Ga. s.	May Seline	9	9	52.0	14.0	3.0	1890	Madison, Md.
31	92263		Ga. s.	Mayflower	37	32	71.6	13.4	6.8	1888	East Boston, Mass.
32	93136		Ga. s.	Mayflower	14	9	52.8	15.4	3.6	1901	Cedar Bayou, Tex.
33	93259		Ga. s.	Mayflower	9	7	26.7	11.7	3.1	1902	Key West, Fla.
34	202128		Ga. s.	Mayflower	12	9	38.0	8.9	3.0	1905	Portland, Ore.
35	204218		Ga. s.	Mayflower	14	10	55.0	12.0	4.2	1907	Sturgeon Bay, Wis.
36	209118		Ga. s.	Mayflower	8	5	35.3	12.2	3.2	1910	Nukleek, Alaska
37	212392		Ol. s.	Mayflower	14	10	45.3	12.2	5.0	1908	Solomons, Md.
38	213900		Ga. s.	Mayflower	9	6	39.0	8.9	4.2	1915	Marshfield, Ore.
39	214647		Ga. s.	Mayflower	13	11	34.1	10.8	4.1	1916	Oyster Bay, N. Y.
40	224632		Ga. s.	Mayflower	15	10	44.0	13.2	5.3	1925	Delanco, N. J.
41	228247		Ol. s.	Mayflower	11	7	33.5	10.5	5.2	1929	Seattle, Wash.
42	228834		Ga. s.	Mayflower	10	9	31.6	10.5	2.4	1929	Morgan City, La.
43	230595		Ga. s.	Mayflower	7	7	32.5	11.4	3.4	1931	Tuckerton, N. J.
44	230767		Ga. s.	Mayflower	8	5	28.4	11.9	3.9	1931	Forked River, N. J.
45	231145	WFEV	Ol. s.	Mayflower	350	198	125.6	29.8	12.2	1931	San Diego, Calif.
46	231956		Ga. s.	Mayflower	24	16	54.3	11.5	6.1	1932	Bayonne, N. J.
47	206181		Ga. s.	Mayme	16	8	57.0	11.8	3.4	1909	Sharptown, Md.
48	220219		Ga. s.	Mayo	23	16	42.9	12.3	6.2	1920	Olympia, Wash.
49	216302		Ol. s.	Mayo First	36	18	56.5	16.2	7.0	1918	Ellsworth, Me.
50	217967		Ol. s.	Mayport	14	12	39.5	11.0	4.4	1916	Jacksonville, Fla.
51	232954		Ga. s.	Mayport No. 1	15	5	39.4	12.7	4.6	1930	Fernandina, Fla.
52	232955		Ol. s.	Mayport No. 2	15	5	38.8	12.7	4.6	1930	do
53	219607	KLHA	Ol. s.	MAZATLAN	987	589	164.3	34.1	17.8	1920	Long Beach, Calif.
54	204877		Ol. s.	McAllister Bros	99	67	75.0	22.2	9.5	1907	Athens, N. Y.
55	216896		Ga. s.	McCann, Jr	7	5	29.6	8.8	3.6	1917	St. James, Mich.
56	231701		Ga. s.	McDaniel Bros	26	18	56.6	12.0	5.8	1909	Port Clinton, Ohio
57	231483		Ga. w.	McDonald	29	12	52.5	13.8	2.0	1932	Curdsville, Ky.
58	204967		Ga. s.	McGuirl Bros	112	76	77.0	21.0	9.8	1908	Tottenville, N. Y.

¹ Formerly ga. s. Elco.

² Formerly ga. s. Edna M.

³ Formerly Japanese ga. s. Robbins.

⁴ Formerly ga. s. Mabel T.

⁵ Formerly ga. y. Idyl Wilde.

Line No.	Service	Crew	Horse-power	Name of owner	Home port	Address of owner
1	Fsh.	1	18	F. A. Ganz.....	Ketchikan, Alaska.....	Craig, Alaska.
2	Tow.	3	150	Thomas J. Brown.....	New York, N. Y.....	96 East Raleigh Avenue, West New Brighton, S. I., N. Y.
3	Fsh.	1	40	Jewis F. Sheppard.....	Philadelphia, Pa.....	Cedarville, N. J.
4	Msc.	1	18	E. L. Broussard.....	Lake Charles, La.....	Delcambre, La.
5	Tow.	1	b 25	E. E. Grimm.....	Pittsburgh, Pa.....	Customhouse.
6	Fsh.	2	30	B. O. Knudsen.....	Ketchikan, Alaska.....	c/o Tongass Trading Co., Sunset Hotel, Seattle, Wash.
7	Tow.	1	24	Fred A. Bartholomew.....	St. Louis, Mo.....	Plaquemine, La.
8	Fsh.	1	16	John Smith.....	Beaufort, N. C.....	Morehead City, N. C.
9	Fsh.	3	16	Il. J. Forrest.....	Newport News, Va.....	Gwynn, Va.
10	Msc.	1	12	Braton S. Davis.....	Minneapolis, Minn.....	Mendota, Minn.
11	Pas.	1	20	Felice Bonica.....	New York, N. Y.....	530 Henry Street (B).
12	Tow.	2	110	R. R. Veale.....	San Francisco, Calif.....	Martinez, Calif.
13	Pas.	1	10	H. L. Barnes.....	Louisville, Ky.....	Ceralvo, Ky.
14	Pas.	2	b 35	Louis W. Hess.....	Los Angeles, Calif.....	Route 1, Box 25, Vista, Calif.
15	Tow.	2	40	Foss Co. (Wash.).....	Seattle, Wash.....	660 West Ewing Street.
16	Pas.	1	125	Hugh J. Livingstone.....	New York, N. Y.....	95-28 One hundred and thirteenth Street, Rich- mond Hill, L. I., N. Y.
17	Pas.	1	35	H. T. Mosher.....	Washington, D. C.....	2143 K Street NW.
18	Pas.	2	100	Alexander Schmidt.....	New York, N. Y.....	207 East Ninth Road, Broad Channel, L. I., N. Y.
19	Fsh.	3	60	Edward Mathel.....	Grand Haven, Mich.....	278 Third Avenue, Man- istee, Mich.
20	Frt.	1	60	Barbey Packing Co.....	Astoria, Oreg.....	Pier 1, Port Dock.
21	Tow.	2	60	Horton & Horton (Tex.).....	Houston, Tex.....	McKinney and Velasco Streets.
22	Oys.	5	24	William Perry.....	Philadelphia, Pa.....	Port Norris, N. J.
23	Oys.	4	20	C. M. Davis.....	Gulfport, Miss.....	412 West Howard Avenue, Biloxi, Miss.
24	Tow.	2	25	Sea Products Co. (Wash.).....	Seattle, Wash.....	7321 Eighth Avenue S.
25	Oys.	5	24	Dorgan-McPhillips Packing Corporation (Del.).....	Gulfport, Miss.....	East Back Bay, Miss.
26	Tow.	1	50	Robert H. Elliot.....	Seattle, Wash.....	1913 Sixth Avenue W.
27	Frt.	1	24	T. M. Jenkins.....	Newport News, Va.....	Bena, Va.
28	Msc.	1	16	Mrs. C. L. Blackstone.....	Juneau, Alaska.....	
29	Fsh.	3	40	Mary St. Peter.....	Chicago, Ill.....	2319 Osgood Street.
30	Oys.	2	20	R. H. Hudson.....	Reedville, Va.....	Irrington, Va.
31	Fsh.	10	60	Silvestro Ferringo.....	Boston, Mass.....	281 North Street.
32	Tow.	2	50	F. W. Heldenfels.....	Corpus Christi, Tex.....	Rockport, Tex.
33	Fsh.	1	24	F. W. Hall.....	Key West, Fla.....	329 William Street.
34	Pas.	1	40	Northhills Lodge (Wash.).....	Seattle, Wash.....	c/o American Bank Building
35	Pas.	1	50	Walter C. Bruszer.....	Chicago, Ill.....	3360 East Ninety-first Street.
36	Frt.	1	10	Herbert Tatpan.....	Nome, Alaska.....	Shaktolik, Alaska.
37	Tnk.	2	55	Gloucester Oil Supply Co. (Mass.).....	Gloucester, Mass.....	35 Wharf Street.
38	Fsh.	2	20	Nell S. Bolster.....	Seattle, Wash.....	1007 Fourteenth Avenue North.
39	Oys.	2	16	R. J. Lesseman.....	New York, N. Y.....	74 Seventy-third Street (B).
40	Fsh.	2	65	Louise Thompson.....	New London, Conn.....	Crystal Avenue.
41	Fsh.	1	25	Alfred Rosness.....	Seward, Alaska.....	Nuka Bay, Alaska.
42	Fsh.	2	14	Theodore LaCoste.....	New Orleans, La.....	c/o Hy Kahn, Morgan City, La.
43	Pas.	1	45	George E. Westervelt.....	Philadelphia, Pa.....	Tuckerton, N. J.
44	Pas.	1	50	Daniel V. Wilbert.....	do.....	Forked River, N. J.
45	Fsh.	15	b 550	George E. Campbell.....	San Diego, Calif.....	c/o Campbell Machine Co., foot Eighth Street.
46	Pas.	1	200	Frank Kohler.....	Philadelphia, Pa.....	1247 Lafayette Street, Cape May, N. J.
47	Pas.	1	37	Mayme Margaret Child.....	Washington, D. C.....	1338 Spring Road NW.
48	Fsh.	1	30	Harry W. Crosby.....	Seward, Alaska.....	1233 Federal Avenue, Seattle, Wash.
49	Cod.	4	60	Anthony Bertolino.....	Boston, Mass.....	23 Liverpool Street, East Boston, Mass.
50	Tow.	2	60	Jackson-Hope Timber Co. (Ala.).....	Mobile, Ala.....	66 North Conception Street.
51	Fsh.	3	60	Amelia Fish and Prawn Co. (Fla.).....	Jacksonville, Fla.....	Mayport, Fla.
52	Fsh.	3	60	do.....	do.....	Do.
53	Frt.	21	b 700	Long Beach Shipbuilding Co., Dissolution Trust.....	San Francisco, Calif.....	Foot Water Street, Long Beach, Calif.
54	Tow.	5	400	Daniel McAllister Corporation (Del.).....	New York, N. Y.....	17 State Street.
55	Fsh.	2	30	Andrew Gallagher.....	Grand Haven, Mich.....	St. James, Mich.
56	Pas.	1	200	Earl D. McDaniel.....	San Francisco, Calif.....	Box 221, Pacific Grove, Calif.
57	Tow.	2	40	Mrs. Joe McDonald.....	Louisville, Ky.....	Hebbardsville, Ky.
58	Tow.	5	100	Shamrock Towing Co. (N. Y.).....	New York, N. Y.....	Pier 93, North River.

⁶ Formerly st. s. Daniel McAllister.

⁷ Formerly U. S. Q. C. ga. s. Lieut. Wm. C. Neary.

⁸ Formerly (a st. s. Pawnee,
b st. s. Helen B. Moran.

Line No.	Official No.	Signal and radio-call letters	Rig	Name of vessel	Tonnage		Register dimensions			When built	Where built
					Gross	Net	Length	Breadth	Depth		
					Feet			Feet			
1	226236		Ol. s.	McKinley	56	38	68.6	17.4	7.7	1927	Seattle, Wash.
2	223114		Ga. s.	Mecca	9	6	33.8	9.6	4.3	1923	Tacoma, Wash.
3	223561		Ga. s.	Mecca	22	18	60.3	13.8	3.5	1924	Marshfield, Oreg.
4	221101		Ga. s.	Meda	9	5	38.2	11.2	3.8	1918	Reedville, Va.
5	91766		Ol. s.	Medea	54	27	67.0	18.2	6.2	1885	South Norwalk, Conn.
6	224225		Ga. s.	Medea	19	14	43.2	12.3	5.9	1924	Friday Harbor, Wash.
7	217767		Ol. s.	Medric	31	11	61.2	14.3	7.0	1919	East Boothbay, Me.
8	227454		Ga. s.	Medric	15	8	45.3	11.6	5.6	1928	Friendship, Me.
9	231887		Ga. s.	Medric	8	5	43.1	10.4	3.5	1913	Susan, Va.
10	226219		Ol. s.	METROWAX	199	135	102.6	26.1	10.8	1927	Mariners Harbor, N. Y.
11	207403		Ga. s.	Melba	11	11	40.5	10.9	4.6	1910	Thomaston, Me.
12	220333		Ga. s.	Melba	9	7	34.0	9.7	4.0	1923	Wrangell, Alaska
13	222937		Ga. s.	Melba	8	6	34.0	10.2	4.0	1920	Astoria, Oreg.
14	223090		Ga. s.	Melody	13	9	38.0	9.6	5.4	1926	Bay Shore, N. Y.
15	93198		Ga. s.	Melissa W. Lawrence	10	10	48.0	15.5	4.2	1901	Oriole, Md.
16	157229		Ol. s.	Melrose	148	63	96.5	20.0	10.8	1888	Camden, N. J.
17	93390		Ol. s.	Melville	79	39	85.9	19.7	7.5	1903	Knappton, Wash.
18	218502		Ga. s.	Melvin	10	7	38.5	8.9	4.1	1907	Philadelphia, Pa.
19	229242		Ga. s.	Melvin	15	10	45.7	12.0	5.0		Unknown
20	231107		Ga. s.	Melvin II	27	18	48.4	13.2	5.8	1931	Rock Hall, Md.
21	215112		Ga. s.	Melvin J	5	5	28.6	9.2	3.3	1911	Little Suamico, Wis.
22	91727		Ga. s.	Melvin Morris	10	9	39.1	12.1	3.8	1884	Smyrna, N. C.
23	93192		Ga. s.	Melvin D. Nutter	12	7	55.0	15.0	3.8	1901	Oriole, Md.
24	210723		Ga. s.	Melvina	12	10	33.7	11.2	4.4	1912	Brooklyn, N. Y.
25	228780		Ga. s.	Memento	34	23	49.6	15.4	6.9	1929	Gig Harbor, Wash.
26	211644		Ga. s.	Memories	10	9	28.4	9.7	4.4	1913	East Providence, R. I.
27	219929		Ga. s.	Memories	10	8	35.2	10.3	4.0	1920	Seattle, Wash.
28	226712		El. s.	MENDOCINO	2,467	1,603	242.5	46.2	17.3	1927	San Francisco, Calif.
29	209290		Ga. s.	Menhaden	36	33	55.0	18.2	4.3	1911	Morehead City, N. C.
30	213160		Ga. s.	Menlo	23	15	47.4	13.8	5.0	1915	Everett, Wash.
31	155201		Ol. s.	Mercedes	26	11	48.6	16.2	6.2	1891	Tottenville, N. Y.
32	227429		Ga. s.	Mercedes	7	5	30.6	10.2	4.0	1923	Wrangell, Alaska
33	205529		Ol. s.	Mercedes Baltar	18	11	50.0	17.7	3.8	1908	Biloxi, Miss.
34	227942		Ga. s.	Mercedes Williams	19	7	48.1	15.7	3.9	1928	do.
35	214465		Ol. s.	Mercer	233	238	119.0	30.5	10.7	1916	Seattle, Wash.
36	209681		Ga. s.	Mercury	68	46	68.8	17.4	7.5	1912	do.
37	220244		Ga. s.	Mercury	42	29	57.3	15.1	6.7	1920	Tacoma, Wash.
38	221354	WGEP	Ol. s.	MERCURY SUN	8,893	5,398	480.5	66.0	36.8	1931	Chester, Pa.
39	225940		Ol. s.	Meredith	92	39	63.8	21.4	7.0	1926	Stockton, Calif.
40	215353		Ga. s.	Meridian	34	27	53.1	14.6	6.7	1917	Tacoma, Wash.
41	220428		Ga. s.	Meridian	8	5	34.4	10.6	3.4	1920	Long Branch, N. J.
42	224011		Ga. s.	Meridian	8	5	28.7	10.4	4.7	1935	Forked River, N. J.
43	207619		Ga. s.	Merldrud	19	17	48.0	11.4	5.3	1910	New York, N. Y.
44	226600		Ol. s.	Merit	48	32	59.4	16.2	7.8	1927	Tacoma, Wash.
45	227184		Ol. s.	Merit	16	11	38.0	11.3	6.0	1928	Seattle, Wash.
46	227812		Ol. s.	Merit	149	97	64.8	28.5	7.6	1928	Antioch, Calif.
47	222288		Ga. s.	Merit	7	6	32.8	8.4	3.6	1918	Wrangell, Alaska
48	223183		Ga. s.	Merito	11	7	56.9	11.0	4.0	1906	Monument Beach, Mass.
49	221305		Ga. s.	Merkur	8	6	30.6	8.9	4.2	1928	Ballard, Wash.
50	226392		Ol. s.	Merkur	12	8	36.1	11.3	5.2	1927	Seattle, Wash.
51	222796		Ga. s.	Merle J	12	10	39.9	13.8	3.7	1923	Vermilion, Ohio
52	225408		Ga. s.	Merlena	17	12	47.7	9.7	5.2	1916	New York, N. Y.
53	91693		Ga. s.	Mermaid	15	14	42.4	15.7	3.7	1884	Lynchburg, Tex.
54	93258		Ga. s.	Mermaid	10	10	30.4	12.5	6.0	1902	Friendship, Me.
55	219367		Ga. s.	Mermaid	10	6	37.4	11.5	2.7	1917	Houma, La.
56	219910		Ol. s.	Mermaid	28	19	50.7	13.5	6.2	1920	Seattle, Wash.
57	225985		Ga. s.	Mermaid	13	9	36.6	11.4	4.2	1926	Ketchikan, Alaska
58	229319		Ga. s.	Mermaid	8	5	33.4	11.3	2.5	1929	Chauvin, La.
59	220294		Ga. s.	Mermaid	8	7	33.0	9.3	3.4	1919	Bremerton, Wash.
60	232174		Ga. s.	Mermaid	15	10	42.3	15.7	4.1	1911	Thomaston, Me.

¹ Formerly ^a st. s. Douglas H. Thomas.
^b U. S. N. st. s. Triton.

² Formerly ga. s. Oriole.
³ Formerly ga. s. Vashon Island.

Line No.	Service	Crew	Horse-power	Name of owner	Home port	Address of owner
1	Fsh.	10	150	Bernard Hanson	Ketchikan, Alaska	Box 1576.
2	Fsh.	2	18	Jacob Hovde	Seattle, Wash.	212 Boren Avenue, North.
3	Pas.	3	80	Jesse J. Ott	Marshfield, Oreg.	Alleghany, Oreg.
4	Fsh.	3	30	W. J. Biddlecomb	Reedville, Va.	
6	Oys.	6	60	Andrew Radel Oyster Co. (Conn.)	Bridgeport, Conn.	South Norwalk, Conn.
3	Fsh.	2	20	E. A. Scribner	Seattle, Wash.	Friday Harbor, Wash.
7	Frt.	1	45	R. J. Peacock Canning Co. (Me.)	Eastport, Me.	Water Street, Lubec, Me.
9	Fsh.	1	50	Medric Corporation (Me.)	Portland, Me.	188 Commercial Street.
9	Fsh.	3	22	Agustas T. Hudgins	Newport News, Va.	Motorun, Va.
10	Tow.	2	800	Long Island Equipment Trust, Series H	New York, N. Y.	Pennsylvania Station.
11	Pas.	2	24	Salem Bay Transportation Co. (Mass.)	Salem, Mass.	25 Congress Street.
12	Fsh.	1	60	E. E. Kalkins	Wrangell, Alaska	
13	Fsh.	2	16	Charles Keranen	Astoria, Oreg.	205 Taylor Avenue.
14	Pas.	2	50	Bruce A. McNeill	New York, N. Y.	406 Orange Street, Bellmore, N. Y.
15	Frt.	6	16	W. I. Kellum	Reedsville, Va.	Weems, Va.
16	Tow.	12	640	J. S. Packard Dredging Co. (N. J.)	Boston, Mass.	c/o Trimount Dredging Co., 10 State Street.
17	Tow.	5	440	Knappton Towboat Co. (Wash.)	Astoria, Oreg.	Foot Fourteenth Street.
18	Pas.	1	18	John Scott	Philadelphia, Pa.	2127 East Norris Street.
19	Pas.	1	50	John Whitehead	Norfolk, Va.	28 South Linden Street, Hampton, Va.
20	Msc.	2	40	William B. Vane	Cambridge, Md.	604 East Pratt Street, Baltimore, Md.
21	Fsh.	2	b 15	Charles Johnson	Milwaukee, Wis.	R. F. D. 1, Box 157, Marinette, Wis.
22	Fsh.	1	14	R. W. Legare	Charleston, S. C.	1087 Meeting Street.
23	Frt.	1	20	Richard H. Lumpkin	Reedville, Va.	Weems, Va.
24	Msc.	2	25	Henry Hesser	New York, N. Y.	1181 Belmont Avenue (B).
25	Fsh.	8	50	Marko Markovich	Tacoma, Wash.	Gig Harbor, Wash.
26	Pas.	1	20	Asa M. Crowell	Providence, R. I.	5 Beach Street, Edgewood Station, Warwick, R. I.
27	Fsh.	3	20	Geharda Dragland	Seattle, Wash.	3402 Fourteenth Avenue W.
28	Fer.	14	b 1,500	Southern Pacific Golden Gate Ferries (Calif.)	San Francisco, Calif.	65 Market Street.
29	Frt.	1	30	S. Harris	Wilmington, N. C.	117 Nun Street.
30	Fsh.	7	30	American Packing Co. (Wash.)	Seattle, Wash.	Everett, Wash.
31	Cod.	8	40	Ernest M. Cromwell	Boston, Mass.	14 T Wharf.
32	Fsh.	1	16	Ralph Prescott	Wrangell, Alaska	
33	Oys.	5	24	Dorgan-McPhillips Packing Corporation (Del.)	Gulfport, Miss.	East Back Bay, Miss.
34	Pas.	6	100	Tony Genna	Galveston, Tex.	2716 Avenue P.
35	Fer.	5	250	King County (Wash.)	Seattle, Wash.	County-City Building.
36	Fsh.	3	125	Astoria & Puget Sound Canning Co. (Wash.)	do.	South Bellingham, Wash.
37	Fsh.	8	50	Louis Vitalich	Tacoma, Wash.	1014 North I Street.
38	Tnk.	36	2,800	Motor Tankship Corporation (Del.)	Philadelphia, Pa.	1608 Walnut Street.
39	Frt.	1	b 120	William C. Colberg	San Francisco, Calif.	Stockton and West Linsay Streets, Stockton, Calif.
40	Fsh.	8	40	Jack Bertapelli	Tacoma, Wash.	1120 North E Street.
41	Msc.	1	20	Charles R. Viebrock	New York, N. Y.	60 Flushing Avenue (B).
42	Pas.	1	28	Dewey Taylor	Philadelphia, Pa.	Forked River, N. J.
43	Pas.	3	100	Henry J. Stevens	Boston, Mass.	Whitehead Avenue, Nantasket, Mass.
44	Fsh.	8	45	George Vlahovich	Tacoma, Wash.	2120 North Twenty-eighth Street.
45	Fsh.	2	40	John Sunde	Seattle, Wash.	19 Harrison Street.
46	Frt.	1	b 130	John Nickols	San Francisco, Calif.	43 West Weber Avenue.
47	Msc.	1	16	Peter Jensen	Wrangell, Alaska	
48	Pas.	2	43	Mary A. Chase	New Bedford, Mass.	Box 13, East Freetown, Mass.
49	Fsh.†	1	12	J. A. Dahl	Wrangell, Alaska	Myers Chuck, Alaska.
50	Fsh.	2	20	Martin Berg	Seattle, Wash.	6536 Cleopatra Place.
51	Fsh.	2	80	Merle H. Jackway	Buffalo, N. Y.	Westfield, N. Y.
52	Tow.	2	125	H. A. Montgomery	Seattle, Wash.	717 Forest Street, Bellingham, Wash.
53	Frt.	2	21	Henry W. Unger	Houston, Tex.	General Delivery, Port Isabel, Tex.
54	Fsh.	6	10	Daniel F. Mullins	New Bedford, Mass.	Pier 4.
55	Oys.	2	4	Albert Cenac	New Orleans, La.	Houma, La.
56	Fsh.	4	75	Ulrick Pedersen	Seattle, Wash.	2526 Twenty-eighth Avenue, West.
57	Fsh.	3	16	James C. Leask	Ketchikan, Alaska	
58	Fsh.	2	18	Phillip Pelas	New Orleans, La.	Buras, La.
59	Pas.	1	18	Herman Ebenhoech	Philadelphia, Pa.	Red Bank and Hazel Avenue, Thorofare, N. J.
60	Frt.	2	65	Ernest Tarvis	Provincetown, Mass.	5 Freeman Street.

† Formerly U. S. Navy Hull No. 5170.

† Formerly U. S. Navy Hull No. 5170.

Line No.	Official No.	Signal and radio-call letters	Rlg	Name of vessel	Tonnage		Register dimensions			When built	Where built
					Gross	Net	Length	Breadth	Depth		
1	210231		Ga. s.	Mermaid II.....	7	6	34.5	9.8	3.4	1907	Sacket Harbor, N. Y.
2	211400		Ga. s.	Mermaid II.....	22	15	42.4	13.7	5.5	1913	Tacoma, Wash.
3	203189		Ga. s.	Merrimac.....	8	6	40.4	10.9	2.5	1906	Crittenden, Va.
4	216044		Ga. s.	Merrimac.....	20	16	40.8	13.5	5.2	1918	Killisnoo, Alaska.
5	226810	KLHB	Ol. s.	MERRIMAC.....	386	215	140.8	25.0	13.5	1927	Boston, Mass.
6	225052		Ol. s.	Merry.....	21	14	52.1	15.7	5.5	1925	Alameda, Calif.
7	211407		Ga. s.	Merry Abbe.....	11	9	48.6	10.2	3.4	1903	St. Joseph, Mich.
8	233714		Ga. s.	Merry Ann.....	14	10	41.0	13.1	4.7	1918	San Francisco, Calif.
9	204846		Ga. s.	Messenger.....	15	11	72.9	11.3	3.4	1905	Owensboro, Ky.
10	206768		Ga. s.	Messenger.....	22	15	45.6	10.7	6.8	1911	Treadwell, Alaska.
11	221433		Ol. s.	Messenger.....	14	9	53.5	15.8	3.0	1921	Sandusky, Ohio.
12	222942		Ga. s.	Messenger.....	77	26	108.6	15.0	7.0	1918	New Orleans, La.
13	233139	WIFH	Ol. s.	Messenger.....	49	33	71.1	13.6	7.7	1924	Seattle, Wash.
14	213118		Ga. s.	Messenger III.....	32	27	48.9	14.1	6.3	1915	Long Island City, N.Y.
15	90418		Ga. s.	Meta.....	43	41	64.2	19.5	6.3	1872	Pamrapo, N. J.
16	221274		Ga. s.	Metalweld No. 8.....	14	10	39.5	11.3	3.9	1912	Norfolk, Va.
17	93031		Ol. s.	Meteor.....	83	50	75.5	17.7	7.1	1900	San Francisco, Calif.
18	225076		Ga. w.	Metropolis.....	52	48	64.6	30.0	3.4	1925	Metropolis, Ill.
19	214434		Ga. s.	Metunga.....	25	13	52.6	17.4	4.8	1916	Hampton, Va.
20	207805		Ol. s.	Miacomet.....	22	15	59.4	13.6	4.6	1910	Fairhaven, Calif.
21	221649		Ga. s.	Miami.....	10	6	34.8	9.3	4.7	1907	Great Kills, S. I., N. Y.
22	228082		Ol. s.	Miami.....	28	17	55.8	15.0	3.9	1928	Morgan City, La.
23	228068		Ol. s.	Mianus.....	26	17	52.1	14.1	6.0	1928	San Francisco, Calif.
24	230229		Ga. s.	Mi Borinquen.....	11	8	36.8	13.7	4.5	1930	Mayaguez, P. R.
25	216505		Ol. s.	Micawber.....	56	38	65.2	16.2	7.0	1918	Baltimore, Md.
26	91269		Ga. s.	Michael Martin.....	26	16	56.0	18.5	4.7	1880	do.
27	204072		Ga. w.	Michigan.....	13	6	53.2	13.7	2.7	1907	Cut Off, La.
28	216026		Ga. s.	Michigan.....	8	6	29.2	11.0	4.0	1909	Benton Harbor, Mich.
29	228717		Ga. s.	Michigan Alkali Company.....	15	10	44.3	11.7	4.8	1925	Bay City, Mich.
30	229626		Ga. s.	Mickey.....	9	6	32.9	9.7	4.7	1930	Seattle, Wash.
31	230357		Ga. s.	Mickey.....	10	7	41.6	9.6	3.4	1930	Crisfield, Md.
32	233758		Ga. s.	Mickey.....	10	6	38.6	8.7	4.0	Unknown	Unknown
33	233451		Ol. s.	Mickey Mouse.....	28	9	47.8	15.4	5.6	1934	Fernandina, Fla.
34	227986		Ga. s.	Micky.....	13	9	43.7	10.2	4.8	1928	Los Angeles, Calif.
35	222767		Ol. s.	Micor.....	20	13	50.2	13.7	5.2	1923	St. Helens, Ore.
36	223523		Ol. s.	Middleton.....	35	24	48.4	14.7	8.3	1923	Seattle, Wash.
37	217773		Ga. s.	Midget.....	12	10	36.5	11.6	5.5	1919	do.
38	222301		Ga. s.	Midland.....	11	7	42.0	10.9	4.0	1922	Kayan, Va.
39	227354		Ol. s.	Midnight Sun.....	14	9	39.3	11.5	4.8	1928	Houghton, Wash.
40	230283		Ga. s.	Midway.....	9	6	38.0	10.2	4.4	1926	Warrenton, Ore.
41	230423		Ol. s.	Midway.....	18	12	39.7	11.7	5.4	1930	Kirkland, Wash.
42	233739	WNFB	Ga. s.	Midway.....	14	9	34.6	12.0	5.5	1935	San Francisco, Calif.
43	230218		Ga. s.	Mike.....	13	9	42.4	10.3	4.7	1930	Los Angeles, Calif.
44	227132		Ga. s.	MIKE LAUDENKLOS.....	76	46	82.5	20.0	7.5	1927	Portland, Ore.
45	217326		Ga. s.	Miklala.....	73	49	70.5	21.5	8.2	1918	Rolph, Calif.
46	228291	KLHC	Ol. s.	Mikimiki.....	264	59	115.0	23.1	13.2	1929	Seattle, Wash.
47	220456	WDFY	Ol. s.	Mikloi.....	98	45	88.4	21.4	9.7	1920	Oakland, Calif.
48	233010		Ga. s.	Milani.....	10	9	38.9	9.2	5.1	1913	Camden, N. J.
49	222209		Ga. w.	Milburn B.....	18	11	50.0	11.5	3.0	1922	Spottsville, Ky.
50	216195		Ga. s.	Milda.....	43	17	63.0	15.2	3.5	1917	New Orleans, La.
51	93238		Ga. s.	Mildred.....	7	7	27.2	12.6	3.8	1920	Hyannis, Mass.
52	93342		Ga. s.	Mildred.....	7	7	26.5	12.5	3.8	1895	Port Republic, N. J.
53	126345		Ol. s.	Mildred.....	27	18	53.6	17.6	5.2	1886	New Haven, Conn.
54	201407		Ol. s.	Mildred.....	15	9	53.0	12.8	5.5	1904	Roque Bluffs, Me.
55	202433		Ga. s.	Mildred.....	8	5	29.5	12.5	3.8	1906	Absecon, N. J.
56	206306		Ga. s.	Mildred.....	13	9	50.8	12.0	5.1	1909	Chicago, Ill.
57	210116		Ga. s.	Mildred.....	12	11	50.0	12.6	3.6	1912	Petersburg, Alaska.

¹ Formerly Portuguese ga. s. Nova Roma.
² Formerly ga. s. Dixie.
³ Formerly U. S. C. Guard O. G. No. 266.

⁴ Formerly ga. s. Seabrook.
⁵ Formerly st. s. Geo. Fobes.
⁶ Formerly ga. s. Charles Becker.

Line No.	Service	Crew	Horse-power	Name of owner	Home port	Address of owner
1	Pas.	1	24	R. I. Gowing.....	Cape Vincent, N. Y.	Sackets Harbor, N. Y.
2	Fsh.	7	20	Henry Krentz.....	Tacoma, Wash.	1718 Baker Street, Everett, Wash.
3	Fsh.	2	38	J. B. Mills.....	Newport News, Va.	R. F. D. 3, box 31A, Hampton, Va.
4	Fsh.	2	38	William George.....	Juneau, Alaska.....	Killinsnoo, Alaska.
5	Frt.	12	400	Merrimac Chemical Transportation Co. (Mass.).....	Boston, Mass.....	148 State Street.
6	Tow.	1	100	San Francisco Bridge Co. (Calif.).....	San Francisco, Calif.....	503 Market Street.
7	Fsh.	3	40	Henry Dorow.....	Grand Haven, Mich.....	815 Ship Street, St. Joseph, Mich.
8	Pas.	2	b 40	A. G. Patterson.....	San Diego, Calif.....	Route 1, box 27, Redlands Calif.
9	Pas.	1	15	G. W. Carmickle.....	Evansville, Ind.....	1801 West Franklin Street.
10	Mso.	1	55	W. A. Gallemore.....	Juneau, Alaska.....	
11	Pas.	1	100	John P. Neuman.....	Sandusky, Ohio.....	Foot Columbus Avenue.
12	Frt.	5	120	Clark Dredging Co. (Tex.).....	Galveston, Tex.....	United States National Bank Building.
13	Frt.	4	85	H. L. Wood.....	Ketchikan, Alaska.....	Box X.
14	Mso.	3	150	Mission Yacht Association (N. Y.).....	New York, N. Y.....	415 Thirty-sixth Street (B).
15	Frt.	4	100	J. P. Mendez.....	Miami, Fla.....	458 Southwest Twentieth, Road.
16	Pas.	2	35	William Kress.....	Philadelphia, Pa.....	519 Wildey Street.
17	Pas.	6	220	Frank P. Williams.....	Nome, Alaska.....	1382 Thirty-third Avenue, South, Seattle, Wash.
18	Pas.	3	75	Clyde Randolph.....	St. Louis, Mo.....	Metropolis, Ill.
19	Oys.	3	60	F. W. Darling.....	Newport News, Va.....	Hampton, Va.
20	Pas.	1	90	Coggeshall Launch Co. (Calif.).....	Eureka, Calif.....	Foot F Street.
21	Pas.	2	32	Dorothe Eadon.....	New York, N. Y.....	Bayville, L. I., N. Y.
22	Fsh.	2	55	Gillis J. Angeron.....	New Orleans, La.....	Morgan City, La.
23	Pas.	1	b 70	Railway Equipment & Realty Co., Ltd. (Del.).....	San Francisco, Calif.....	2129 Grove Street, Oakland, Calif.
24	Pas.	4	22	Juan Maria Pizzini.....	San Juan, P. R.....	55 Buenos Aires, Playa de Mayaguez, P. R.
25	Tnk.	2	90	George E. Rogers.....	Baltimore, Md.....	c/o Chesapeake Oil Transport Co., 821 Key Highway.
26	Frt.	7	30	Eldon L. Buckaloo.....	Wilmington, Del.....	Little Creek, Del.
27	Frt.	2	16	St. Mary Motor Co. (La.).....	New Orleans, La.....	Morgan City, La.
28	Pas.	2	28	Ira E. Bobbitt.....	Tampa, Fla.....	Yankeetown, Fla.
29	Tow.	1	100	Michigan Alkali Co. (Mich.).....	Detroit, Mich.....	Ford Building.
30	Fsh.	1	25	Robert Carlson.....	Seattle, Wash.....	2858 West Seventieth Street.
31	Fsh.	1	100	L. J. Sterling.....	Crisfield, Md.....	West Cove Street.
32	Frt.	1	80	Frederick W. Taylor.....	Washington, D. C.....	Tenth and Water Street SW.
33	Fsh.	2	b 7	H. F. Sahlman.....	Fernandina, Fla.....	Box 667.
34	Pas.	2	b 175	De Luxe Water Taxi Co. (Calif.).....	Los Angeles, Calif.....	1761 Water Street, Long Beach, Calif.
35	Tow.	1	65	Shepart Towing Co. (Oreg.).....	Portland, Oreg.....	St. Helens, Oreg.
36	Fsh.	5	65	G. M. Isaacson.....	Petersburg, Alaska.....	
37	Fsh.	4	25	Alaska Pacific Salmon Co. (Nev.).....	Ketchikan, Alaska.....	
38	Frt.	2	24	Harry O. Brown.....	Washington, D. C.....	5006 Dana Place NW.
39	Fsh.	2	40	John Nelson.....	Seattle, Wash.....	315 West Galer Street.
40	Fsh.	1	20	Henry Traff.....	Aberdeen, Wash.....	2631 Sumner Avenue, Hoquiam, Wash.
41	Fsh.	4	30	Haftor Gjerde.....	Petersburg, Alaska.....	421 North Seventieth Street, Seattle, Wash.
42	Tow.	2	b 140	W. S. Grooch.....	New York, N. Y.....	c/o Pan American Airways, Chrysler Building.
43	Pas.	2	b 175	DeLuxe Water Taxi Co. (Calif.).....	Los Angeles, Calif.....	1761 Water Street, Long Beach, Calif.
44	Frb.	4	1, 120	City of Portland (Oreg.).....	Portland, Oreg.....	Fire Department, City Hall.
45	Pas.	3	b 150	Young Bros. Ltd. (T. H.).....	Honolulu, T. H.....	Box 172, Pier 21.
46	Tow.	9	1, 060	do.....	do.....	Do.
47	Tow.	7	300	do.....	do.....	Do.
48	Pas.	1	70	Margaret F. Minich.....	Philadelphia, Pa.....	Boot Road, West Chester, Pa.
49	Tow.	1	20	W. G. Bennett.....	Louisville, Ky.....	Beals, Ky.
50	Frt.	5	45	Henry Bougon.....	New Orleans, La.....	122 Flowerdale Court.
51	Fsh.	1	10	Elroy K. Willoughby.....	Vineyard Haven, Mass.....	Edgartown, Mass.
52	Frt.	1	8	Joseph F. Snyder.....	Philadelphia, Pa.....	Villas, N. J.
53	Oys.	4	b 46	F. Mansfield & Sons (Conn.).....	New Haven, Conn.....	610 Quinpiac Avenue.
54	Frt.	1	30	R. J. Peacock Canning Co. (Maine).....	Eastport, Me.....	Water Street, Lubec, Me.
55	Pas.	1	40	Andrew S. Bunnell.....	Philadelphia, Pa.....	Forked River, N. J.
56	Tow.	1	35	William A. Barbarette.....	Chicago, Ill.....	5451 Cornell Avenue.
57	Fsh.	6	39	Pacific American Fisheries (Del.).....	Petersburg, Alaska.....	South Bellingham, Wash.

1 Formerly ga. s. ^a Edna C. ^b Rolph. ^c Crowley No. 19.

^a ga. s. Victor. ^b Formerly ^c ga. s. Pan-Am. ^c ga. s. Petrolia. ^e Formerly ga. s. Cleo.

Line No.	Official No.	Signal and radio-call letters	Rig	Name of vessel	Tonnage		Register dimensions			When built	Where built
					Gross	Net	Length	Breadth	Depth		
1	213653		Ga. s.	Mildred	14	6	42.9	14.0	3.6	1915	Crittenden, Va.
2	214762		Ga. s.	Mildred	32	19	49.7	14.4	6.8	1917	Tacoma, Wash.
3	220351		Ga. s.	Mildred	7	5	31.0	9.0	4.7	1920	Seattle, Wash.
4	221001		Ga. w.	Mildred	23	5	61.7	13.8	2.0	1920	Sisterville, W. Va.
5	221475		Ga. s.	Mildred	98	48	62.4	22.2	6.6	1921	Stockton, Calif.
6	222319		Ga. p.	Mildred	15	15	60.0	17.4	2.0	1922	Rising Sun, Ind.
7	225546		Ga. s.	Mildred	10	9	30.4	12.7	4.2	1926	Beachhaven, N. J.
8	227312		Ga. s.	Mildred	19	12	52.3	14.6	4.1	1927	Foxwells, Va.
9	229550		Ol. s.	Mildred	25	17	44.9	14.5	6.4	1930	Anglesea, N. J.
10	217347		Ga. s.	Mildred II	10	6	36.2	9.8	4.1		Bridgeport, Conn.
11	92707		Ga. s.	Mildred A	13	12	45.6	14.6	2.8	1894	Oak Island, N. Y.
12	217863		Ga. s.	Mildred O	8	8	29.5	9.0	4.0	1917	Peshtigo, Wis.
13	233191		Ga. s.	Mildred F	7	5	28.2	11.9	3.1	1912	Port Republic, N. J.
14	207548		Ga. s.	Mildred G III	46	42	70.0	13.5	6.6	1910	St. Joseph, Mich.
15	206901		Ga. s.	Mildred H	14	9	48.4	9.4	3.1	1909	Astoria, Ore.
16	223746		Ga. w.	Mildred M	12	5	63.8	9.8	1.7	1923	Grantsville, W. Va.
17	227072		Ga. s.	Mildred M	9	6	32.0	10.8	5.6	1927	South Bristol, Me.
18	226267		Ol. s.	Mildred and Madeline	27	18	49.7	16.6	5.1	1927	West Haven, Conn.
19	216385		Ga. s.	Mildred Collins	13	9	43.7	10.0	4.6	1912	West Lake, La.
20	92468		Ga. s.	Mildred Goudy	24	22	44.5	16.1	3.9	1892	Kennebunk, Me.
21	229128		Ga. s.	Mildred Lee	11	8	50.6	12.6	3.4	1916	Laban, Va.
22	227198		Ol. s.	Mildred Silva	87	59	85.9	21.2	10.4	1928	Essex, Mass.
23	231399		Ga. s.	Millford	9	6	43.8	10.8	4.0	1921	Laban, Va.
24	224474		Ga. s.	Millford Haven	26	17	51.5	15.9	4.9	1925	Norfolk, Va.
25	232135		Ol. s.	MILHUT	10	6	40.5	10.0	3.8	1933	New Orleans, La.
26	222408		Ga. w.	Mill Boy	33	20	64.3	14.0	3.1	1922	Wolf Creek, Ky.
27	231616		Ga. s.	Mill Ends	10	6	40.4	8.7	4.6	1932	Alexandria Bay, N. Y.
28	224646		Ga. w.	Miller	43	43	63.9	15.0	3.2	1925	Pine Bluff, Ark.
29	230086		Ol. s.	Miller	38	26	59.0	16.4	6.1	1918	Greenport, N. Y.
30	217917		Ga. s.	Millers Bay	8	5	21.3	9.3	4.5	1919	Seattle, Wash.
31	92055		Ga. s.	Millie	10	9	31.0	14.0	5.0	1888	Hyanis, Mass.
32	229300		Ol. s.	Millie	12	8	42.0	12.4	3.2	1930	Brooklyn, N. Y.
33	232917		Ga. s.	Millie D	9	7	34.4	11.0	2.4	1926	Houma, La.
34	92185		Ga. s.	Milton	13	8	44.6	14.2	4.9	1890	Porter, Ore.
35	214438		Ol. w.	Milton	50	50	100.0	18.2	3.9	1916	Clarington, Ohio.
36	225129		Ol. s.	Milton	115	50	105.3	21.4	9.9	1925	Essex, Mass.
37	207384		Ga. s.	Milton D	12	11	49.3	12.4	3.0	1910	St. Joseph, Mich.
38	231438		Ga. s.	Milton S	8	5	33.7	11.1	3.0	1932	Washington, D. C.
39	225656		Ol. s.	Milton S. Patrick	120	72	87.0	22.4	11.5	1926	Los Angeles, Calif.
40	226295		Ol. s.	Milwaukee	55	34	67.0	18.8	7.2	1927	San Diego, Calif.
41	218734		Ga. w.	Mina	31	31	64.7	18.0	2.5	1919	Clarksville, Mo.
42	223480		Ga. s.	Mina Crockett	40	22	65.0	18.0	5.3	1923	Palmer, Va.
43	222247		Ga. s.	Mindora	14	11	47.8	12.0	4.8	1919	Milwaukee, Wis.
44	215811		Ga. s.	Mine	9	6	29.8	8.7	4.0	1917	Ketchikan, Alaska
45	231303		Ga. s.	Mine	12	8	43.4	11.4	4.6	1918	East San Pedro, Calif.
46	93362		Ga. s.	Mincola	23	10	43.0	15.9	7.0	1903	East Boothbay, Me.
47	208298		Ga. s.	Mincola	54	47	70.7	20.8	8.4	1910	Milton, Fla.
48	91822		Ol. s.	Minerva	41	28	57.0	15.0	6.0	1886	Philadelphia, Pa.
49	93119		Ga. s.	Minerva	16	9	42.0	15.3	6.3	1901	East Boothbay, Me.
50	223243		Ga. s.	Minerva	20	7	42.8	12.5	0.2	1923	do
51	230093		Ga. s.	Minerva	9	6	38.0	11.1	2.9	1930	Tuckerton, N. J.
52	223406		Ga. s.	Minia Frances	13	10	45.0	12.6	3.4	1923	Mount Vernon, Md.
53	203883		Ga. s.	Minn	8	5	26.7	9.5	3.4	1907	Ballard, Wash.
54	203034		Ga. s.	Minna	27	26	51.8	11.0	5.7	1906	Boston, Mass.
55	217750		Ol. s.	Minnehaha	150	98	96.3	22.0	9.9	1919	Bellingham, Wash.
56	90559		Ga. s.	Minnehaha	10	9	56.2	12.7	2.8	1873	Cambridge, Md.
57	206178		Ga. s.	Minnehaha	15	12	49.3	13.4	3.7	1910	St. Petersburg, Fla.
58											
59	205554		Ga. s.	Minnemac	27	18	56.0	12.0	6.0	1908	St. Joseph, Mich.
60	207491		Ga. s.	Minnesota	54	36	68.0	20.1	5.6	1910	Trenton, N. J.

¹ Formerly ga. y. Eph V.

² Formerly (a. U. S. Q. M. Corps ga. s. L 44.
(b. U. S. Eng. Corps ga. s. Miller.

Line No.	Service	Crew	Horse-power	Name of owner	Home port	Address of owner
1	Frt.	1	25	W. P. Hunt.....	Newport News, Va.....	129 Elizabeth Street, Hampton, Va.
2	Fsh.	7	45	Michael Keating.....	Seattle, Wash.....	Route 1, Stanwood, Wash.
3	Fsh.	2	16	Arthur F. Tiedman.....	Juneau, Alaska.....	Cordova, Alaska.
4	Tow.	1	32	George M. Beaver.....	Pittsburgh, Pa.....	620 Water Street, Sistersville, W. Va.
5	Frt.	5	b 60	Wm. A. McCauley.....	San Francisco, Calif.....	Box 434, Stockton, Calif.
6	Fer.	2	50	J. W. Whitlock.....	Evansville, Ind.....	Rising Sun, Ind.
7	Pas.	1	40	William E. Parker.....	Philadelphia, Pa.....	Benchaven, N. J.
8	Fsh.	6	30	W. H. Hinson.....	Reedville, Va.....	Foxwells, Va.
9	Fsh.	2	65	Nils Nilson.....	Philadelphia, Pa.....	437 North Rhode Island Avenue, Atlantic City, N. J.
10	Pas.	1	21	Orlando T. Cross.....	Baltimore, Md.....	Hollabird and East Avenue.
11	Msc.	1	24	Ray A. Davis.....	New York, N. Y.....	Brookhaven, L. I., N. Y.
12	Frt.	3	15	Carl Hansen.....	Duluth, Minn.....	Cornucopia, Wis.
13	Pas.	1	35	Curtis G. Fenimore.....	Philadelphia, Pa.....	West Creek, N. J.
14	Pas.	2	b 120	Edward Gray.....	Detroit, Mich.....	Foot Continental Avenue.
15	Pas.	2	27	J. W. Davis.....	Portland, Oreg.....	Box 276, Ridgefield, Oreg.
16	Tow.	2	10	Everett C. Tuel.....	Pittsburgh, Pa.....	Fly, Ohio.
17	Fsh.	1	40	Mildred P. Mustacas.....	Newport, R. I.....	67 Bath Road.
18	Fsh.	2	b 46	Edward Buys.....	New York, N. Y.....	West Sayville, N. Y.
19	Tow.	2	50	Heldenfels Bros.....	Corpus Christi, Tex.....	Rockport, Tex.
20	Frt.	4	28	Walter Clowes.....	Portland, Me.....	25 Lawrence Avenue.
21	Fsh.	6	32	Norman F. Hudgins.....	Newport News, Va.....	Motorun, Va.
22	Fsh.	14	170	Manuel G. Silva.....	Boston, Mass.....	30 Trask Street, Gloucester Mass.
23	Fsh.	3	24	Arthur Gay.....	Newport News, Va.....	Gwynn, Va.
24	Fer.	2	32	Commonwealth of Virginia.....	Norfolk, Va.....	Richmond, Va.
25	Tow.	1	85	Stevens Bros.-Miller-Hutchinson Co.....	New Orleans, La.....	730 Gravier Street.
26	Frt.	6	25	Joseph Bell.....	Evansville, Ind.....	Leavenworth, Ind.
27	Frt.	1	125	Alexandria Bay Lumber Co. (N. Y.).....	Ogdensburg, N. Y.....	Alexandria Bay, N. Y.
28	Tow.	1	45	Pine Bluff Sand & Gravel Co. (Ark.).....	Memphis, Tenn.....	5353 Maffitt Avenue, St. Louis, Mo.
29	Tow.	2	120	William C. Webb.....	Wilmington, Del.....	Port Penn, Del.
30	Fsh.	2	12	John Steimans.....	Tacoma, Wash.....	c/o Endrick Braget, Box 284, Poulsbo, Wash.
31	Frt.	1	10	Elsie H. Dutra.....	Provincetown, Mass.....	379 Commercial Street.
32	Pas.	1	60	Michel Decembre.....	New York, N. Y.....	136 Bay Fourteenth Street (B)
33	Fsh.	1	30	Chester Sons.....	New Orleans, La.....	Berwick, La.
34	Tow.	2	100	Frank V. Freethy.....	San Francisco, Calif.....	Pier 19.
35	Tow.	14	b 100	West Penn Sand & Gravel Co. (Del.).....	Pittsburgh, Pa.....	527 Smithfield Street.
36	Cod.	10	240	Fairbanks, Morse & Co. (Ill.).....	Boston, Mass.....	178 Atlantic Avenue.
37	Pas.	1	84	George McClusky.....	Chicago, Ill.....	627 West Forty-third Street.
38	Frt.	3	14	Leroy G. Campbell.....	Washington, D. C.....	c/o Columbia Yacht Club, H and Water Streets S.W.
39	Tow.	4	b 430	Wilmington Transportation Co. (Calif.).....	Los Angeles, Calif.....	Catalina Terminal, Wilmington, Calif.
40	Fsh.	6	b 125	Vincenzo Iodice.....	do.....	380 West Tenth Street, San Pedro, Calif.
41	Pas.	1	36	Calhoun-St. Charles Ferry Co. (Mo.).....	St. Louis, Mo.....	Golden Eagle, La.
42	Oys.	1	50	Guy L. Evans.....	Norfolk, Va.....	519 New Jersey Avenue.
43	Pas.	3	b 65	Willie Sommer.....	Milwaukee, Wis.....	2783 South Delaware Avenue.
44	Fsh.	1	16	Nick Larsen.....	Ketchikan, Alaska.....	Box 881,
45	Fsh.	1	b 50	H. I. Higashi.....	San Francisco, Calif.....	436 Adams Street, Monterey, Calif.
46	Fsh.	5	40	Erich Gutzzeit.....	Newark, N. J.....	259 High Street.
47	Fsh.	8	b 24	Warren Fish Co. (Fla.).....	Pensacola, Fla.....	Baylan Street Wharf.
48	Tow.	3	150	John S. Bishop.....	Philadelphia, Pa.....	807 Yeadon Avenue, Yeadon, Pa.
49	Fsh.	3	45	Ernest A. Christensen.....	Newport, R. I.....	21 Green Street.
50	Fsh.	3	50	Carl D. Relter.....	New York, N. Y.....	426 Clark Street, Greenport, L. I., N. Y.
51	Pas.	1	60	Anna R. Lucas.....	Philadelphia, Pa.....	Florence, N. J.
52	Frt.	1	15	W. H. Guy.....	Crisfield, Md.....	Ewell, Md.
53	Fsh.	1	b 12	J. W. Gilson.....	Seward, Alaska.....	Valdez, Alaska.
54	Tow.	1	62	Minna Corporation (Va.).....	Norfolk, Va.....	High Street and Belt Line R. R., Portsmouth, Va.
55	Fsh.	5	270	Pacific-American Fisheries (Del.).....	Ketchikan, Alaska.....	South Bellingham, Wash.
56	Frt.	2	16	William E. Robbins.....	Cambridge, Md.....	Oakley Street.
57	Frt.	1	20	Leslie E. Trafton.....	Tampa, Fla.....	2904 Thirteenth Street, North, St. Petersburg, Fla.
58						
59	Tow.	1	40	Charles Jones.....	Duluth, Minn.....	Cornucopia, Wis.
60	Frt.	10	40	H. B. Stone.....	Wilmington, N. C.....	4 South Water Street.

¹ Formerly ga. s. Nina B.

² Formerly ga. y. Minna.

³ Formerly U. S. Public Health Service ga. s. Minna.

⁴ Formerly ga. y. Bonheur.

Line No.	Official No.	Signal and radio-call letters	Rig	Name of vessel	Tonnage		Register dimensions			When built	Where built
					Gross	Net	Length	Breadth	Depth		
							Feet	Feet	Feet		
1	92781		Ga. s.	Minnie.....	11	10	27.9	13.5	4.4	1897	Tisbury, Mass.....
2	202971		Ol. s.	Minnie.....	14	10	43.3	12.0	4.4	1906	Ballard, Wash.....
3	208079		Ga. s.	Minnie.....	16	11	39.0	12.8	4.5	1910	Dockton, Wash.....
4	208444		Ga. s.	Minnie.....	13	8	33.0	11.1	3.6	1911	Seattle, Wash.....
5	220721		Ga. s.	Minnie.....	10	8	37.5	8.6	2.4	1920	Smyrna, N. C.....
6	231744		Ga. s.	Minnie.....	15	10	38.1	12.4	4.9	1932	Batesville, Ark.....
7	211645		Ol. s.	Minnie A.....	34	23	48.6	16.8	6.3	1913	Tottenville, N. Y.....
8	214922		Ol. s.	Minnie B.....	69	55	75.5	18.0	8.2	1917	Seattle, Wash.....
9	231319		Ga. s.	Minnie B.....	14	12	39.7	14.2	3.3	1918	Bloloxi, Miss.....
10	92971		Ga. s.	Minnie C.....	42	25	68.2	19.4	5.6	1899	Greenport, N. Y.....
11	233305		Ga. s.	Minnie G.....	13	9	38.4	10.8	4.6		Unknown.....
12	207729		Ga. s.	Minnie H.....	13	9	62.0	11.5	4.3	1908	Houston, Tex.....
13	214000		Ga. s.	Minnie K.....	10	8	30.8	9.2	4.4	1916	Wrangell, Alaska.....
14	215927		Ol. s.	Minnie S.....	26	17	54.2	14.0	6.8	1917	Brooklyn, N. Y.....
15	224444		Ol. s.	Minnie V.....	28	9	50.2	15.4	6.7	1925	Kennebunkport, Me.....
16	231360		Ga. s.	Minnie W.....	12	8	37.2	11.9	6.2	1930	Seattle, Wash.....
17	202689		Ol. s.	Minnie A vent.....	48	41	68.0	22.4	4.9	1905	Pascagoula, Miss.....
18	231445		Ol. s.	Minnie Lee.....	13	8	39.6	11.3	2.8	1905	Freeport, Fla.....
19	232956		Ol. s.	Minnie Lee.....	15	6	37.5	13.0	3.9	1928	Monroe, La.....
20	92461		Ga. s.	Minnie May.....	20	13	56.0	17.0	4.0	1892	St. Peters, Md.....
21	202820		Ga. s.	Minnie Mitchell.....	8	6	34.8	7.6	2.6	1905	Marshfield, Ore.....
22	92799		Ga. s.	Minnie L. Moger.....	16	14	41.0	14.4	4.0	1897	Crittenden, Va.....
23	227949		Ol. w.	Minot.....	16	14	54.9	16.8	1.3	1928	Stanton, N. Dak.....
24	204244		Ol. s.	Miona.....	25	16	69.0	19.7	4.7	1907	Bay St. Louis, Miss.....
25	92961		Ga. s.	Mira (composite).....	12	8	42.5	11.5	5.1	1899	City Island, N. Y.....
26	221877		Ga. s.	Mira.....	10	7	32.6	10.0	5.4	1921	Seattle, Wash.....
27	232088		Ga. s.	Mira.....	7	5	27.8	8.9	3.4	1927	do.....
28	93266		Ga. s.	Miraamy.....	11	10	42.9	14.3	5.4	1902	Port Republic, N. J.....
29	212428		Ga. s.	Miracle.....	22	15	56.8	18.3	3.9	1914	Seymour, Miss.....
30	222869		Ol. s.	Mirage.....	16	8	47.0	13.0	4.7	1923	Delanco, N. J.....
31	207387	KMDQ	Ol. s.	MIRAMAR.....	95	49	100.5	17.1	8.5	1910	New York, N. Y.....
32	209787		Ol. s.	Mirene.....	52	15	61.4	20.4	6.5	1912	North Bend, Ore.....
33	224027		Ga. s.	Miriam Jean.....	14	9	37.0	12.6	5.1	1924	Belmar, N. J.....
34	210237		Ga. s.	Mirror.....	23	10	53.0	18.0	4.2	1912	Morgan City, La.....
35	230855		Ga. s.	Misabe I.....	14	10	36.8	12.4	5.9	1931	Seattle, Wash.....
36	92201		Ga. s.	Mischief.....	7	6	27.3	12.3	3.9	1882	Osterville, Mass.....
37	223722		Ga. s.	Mischief.....	9	8	34.8	9.9	3.9	1924	Stanwood, Wash.....
38	229993		Ga. s.	Mischief.....	26	17	48.0	13.0	6.7	1930	Brooklyn, N. Y.....
39	225886		Ol. s.	Mishawaka.....	19	10	43.8	14.4	5.0	1926	Vinalhaven, Me.....
40	231334		Ga. s.	Mishawaka.....	23	16	49.9	12.4	6.2	1931	Plymouth, Mass.....
41	222245		Ga. s.	Mishima.....	13	5	43.3	12.4	4.5	1917	San Diego, Calif.....
42	228059		Ol. s.	Miss D.....	24	21	49.1	12.9	4.7	1917	Norfolk, Va.....
43	233810		Ga. s.	Miss Alabama.....	10	7	44.0	11.9	3.2	1935	Parker, Fla.....
44	226852		Ga. s.	Miss Allentown.....	10	7	46.0	10.7	3.7	1927	Crisfield, Md.....
45	266109		Ol. s.	Miss America.....	25	13	52.5	13.9	5.0	1926	San Diego, Calif.....
46	226477		Ol. s.	Miss America.....	18	12	39.0	10.6	5.0	1927	Marinette, Wis.....
47	227661		Ga. s.	Miss America.....	10	7	36.7	11.5	3.7	1928	West Creek, N. J.....
48	233442		Ol. s.	Miss Angellna.....	22	9	44.8	15.0	4.4	1934	Thunderbolt, Ga.....
49	232502		Ga. s.	Miss Ann.....	8	6	33.4	8.5	2.9	1923	Spring Garden, Fla.....
50	229648		Ga. s.	Miss Atlantic City III.....	8	6	38.3	9.2	4.6	1930	Atlantic City, N. J.....
51	228609		Ga. s.	Miss Barbara.....	13	11	35.4	12.5	4.4	1929	Bowers, Del.....
52	227764		Ga. s.	Miss Beach Haven.....	8	6	32.0	10.0	4.3	1928	Beach Haven, N. J.....
53	229657		Ga. s.	Miss Bob White.....	8	7	33.8	10.4	4.2	1930	Milford, Del.....
54	227412		Ga. s.	Miss Bowers.....	7	5	33.0	11.8	3.2	1904	Rembley, Md.....
55	232728		Ol. s.	Miss Brunswick.....	15	7	39.6	12.4	4.0	1927	Fernandina, Fla.....

^a Formerly st. s. Joseph J. O'Brien.
^b O'Brien No. 2.

² Formerly ga. s. Louise.

Line No.	Service	Crew	Horse-power	Name of owner	Home port	Address of owner
1	Fsh.	2	8	John J. Selesky	Perth Amboy, N. J.	71 Delevan Street, New Brunswick, N. J.
2	Fsh.	1	30	Alaska Pacific Salmon Co. (Nev.)	Ketchikan, Alaska	
3	Fsh.	6	35	Earl Goodwin	do.	
4	Fsh.	6	20	Northwestern Fisheries (Del.)	Seattle, Wash.	South Bellingham, Wash.
5	Frt.	3	12	O. F. Potter	Washington, N. C.	Mesic, N. C.
6	Tow.	1	64	James E. Long	Memphis, Tenn.	Batesville, Ark.
7	Tow	4	160	Tug Minnie A (N. Y.)	New York, N. Y.	321 Beach Seventy-third Street, Avern, N. Y.
8	Fsh.	5	b 135	Kadiak Fisheries (Wash.)	Seward, Alaska	Lowman Building, Seattle, Wash.
9	Fsh.	1	9	L. B. Turner	Tampa, Fla.	St. Marks, Fla.
10	Frt.	2	60	Henry W. Pond	New Haven, Conn.	Branford, Conn.
11	Fsh.	2	40	W. Feger	St. Augustine, Fla.	218 North Hillsboro Street, Smyrna, Fla.
12	Tow.	1	70	D. E. Bostick	Houston, Tex.	319 East Twenty-ninth Street.
13	Fsh.	2	12	J. A. Peterson	Ketchikan, Alaska	Box 1001, Ketchikan, Alaska.
14	Tow.	2	75	Atlanto, Gulf & Pacific Co. (W. Va.)	New York, N. Y.	15 Park Row.
15	Fsh.	5	70	Hans O. A. Harem	New Bedford, Mass.	94 Lucas Street.
16	Fsh.	2	40	Werner Wallin	Bellingham, Wash.	Houghton, Wash.
17	Oys.	5	45	Marko Skrmetta	Gulfport, Miss.	1023 East Beach, Biloxi, Miss.
18	Tow	2	45	Florence G. Hyer	Pensacola, Fla.	2100 East Maxwell Street.
19	Tow.	3	75	Stovall Drilling Co. (La.)	Baton Rouge, La.	Bernhardt Building, Monroe La.
20	Oys.	1	10	Joseph Shippard	Philadelphia, Pa.	Rio Grande, N. J.
21	Pas.	1	20	C. J. Colter	Marshfield, Oreg.	Florence, Oreg.
22	Oys.	1	20	J. E. Blakemore	Reedville, Me.	Ottoman, Va.
23	Fer.	1	66	W. V. Jacobson	Pembina, N. Dak.	Stanton, N. Dak.
24	Fsh.	6	30	Desporte Packing Co. (La.)	Gulfport, Miss.	510 West Beach Street, Biloxi, Miss.
25	Pas.	1	36	John Schultz	Newark, N. J.	124 Belmont Avenue, Garfield, N. J.
26	Fsh.	3	16	Olaf Tenfjord	Petersburg, Alaska	
27	Fsh.	1	18	Earl L. Fredrickson	Ketchikan, Alaska	
28	Pas.	2	40	Raymond L. Conrad	New York, N. Y.	Broadway, Lindenhurst, L. I., N. Y.
29	Oys.	5	20	Paul Trebotich	Gulfport, Miss.	1714 East Howard Avenue, Biloxi, Miss.
30	Tow.	2	60	National Dredging Co. (Del.)	New York, N. Y.	80 Broad Street.
31	Pas.	3	240	Joseph Ecock	do.	2733 Kenmore Place, Sheepshead Bay (B).
32	Tow.	3	160	Mirene Co. (Wash.)	Portland, Oreg.	Yeon Building.
33	Pas.	2	35	William L. Heyniger	Perth Amboy, N. J.	600 Tenth Avenue, Belmar, N. J.
34	Msc.	2	25	Blakeslee Rollins Corporation (Mass.)	Boston, Mass.	6 Beacon Street.
35	Tow.	1	50	Northern Commercial Co. (Wash.)	Nome, Alaska	Colman Building, Seattle, Wash.
36	Fsh.	2	24	John Thomas	Newport, R. I.	Block Island, R. I.
37	Fsh.	2	15	M. E. Wilson	Ketchikan, Alaska	
38	Frt.	1	600	Jacob Heyman	New York, N. Y.	101 Vassar Avenue, Newark, N. J.
39	Frt.	3	45	John C. Baggs	Rockland, Me.	Vinalhaven, Me.
40	Cod.	5	1, 200	George G. Yetta	Boston, Mass.	071 Beach Street, Revere, Mass.
41	Fsh.	4	40	Sea Pride Packing Corporation (Calif.)	San Francisco, Calif.	400 Sansome Street.
42	Fsh.	2	45	First Bank of Cordova (Alaska)	Juneau, Alaska	Cordova, Alaska.
43	Pas.	2	37	Z. E. Knowles	Tampa, Fla.	Panama City, Fla.
44	Msc.	1	60	Enlice H. Thomas	Crisfield, Md.	Tangler, Va.
45	Fsh.	5	60	Rose Alloto	San Francisco, Calif.	2159 Mason Street.
46	Fsh.	4	b 45	Charles Pearson, Jr.	Sault Ste. Marie, Mich.	212 Coleman Street, Marinette, Wis.
47	Pas.	1	45	Mark Brown	Philadelphia, Pa.	Beach Haven, N. J.
48	Fsh.	3	60	Joseph A. Cesaroni	St. Augustine, Fla.	c/o St. Augustine Canning Co.
49	Pas.	1	40	B. D. Lee	Tampa, Fla.	Spring Garden, Fla.
50	Pas.	1	400	Harry Goukler	Philadelphia, Pa.	2807 Ocean Avenue, Brigantine, N. J.
51	Pas.	1	40	H. G. Ingran	do.	522 East Fourteenth Street, Chester, Pa.
52	Pas.	1	35	Mary Lane Broome	do.	207 Center Street, Beach Haven, N. J.
53	Pas.	1	48	Ethel T. Vanaman	Wilmington, Del.	Bowers, Del.
54	Fsh.	1	25	J. B. Hendricks	do.	Frederica, Del.
55	Fsh.	2	40	Jack T. Lopes, Jr.	Brunswick, Ga.	1119 Grant Street.

* Formerly U. S. Navy ol. s. launch 3902.

Line No.	Official No.	Signal and radio-call letters	Rig	Name of vessel	Tonnage		Register dimensions			When built	Where built		
					Gross	Net	Length	Breadth	Depth				
					Feet			Feet			Feet		
1	231281		Ga. s.	Miss Buckeye	11	7	49.7	10.0	3.9	1924	Panama City, Fla.		
2	231511		Ga. s.	Miss California	13	11	42.3	10.5	4.5	1932	Newport Beach, Calif.		
3	231712		Ol. s.	Miss California	29	12	54.4	16.3	5.9	1930	San Francisco, Calif.		
4	234067		Ga. s.	Miss California II	12	11	38.8	10.3	5.1	1935	Newport Beach, Calif.		
5	231643		Ga. s.	Miss Camden	8	5	35.3	8.7	4.3	1924	Bayonne, N. J.		
6	226549		Ol. s.	Miss Carolina	63	43	59.8	25.1	7.7	1927	Crittenden, Va.		
7	135238		Ga. s.	Miss Caroline	8	5	34.6	10.3	4.4	1876	Manahawkin, N. J.		
8	228346		Ol. s.	Miss Carrie	31	14	54.4	16.1	6.1	1929	Crittenden, Va.		
9	223734		Ga. s.	Miss Clayton	25	17	64.3	12.4	5.0	1924	Clayton, N. Y.		
10	230965		Ga. s.	Miss Clayton	10	9	37.9	11.1	3.5	1931	Bowers, Del.		
11	226377		Ga. s.	Miss Clayton II	15	10	47.7	10.6	4.6	1927	Clayton, N. Y.		
12	231120		Ga. s.	Miss Collingswood	8	7	28.5	10.8	4.3	1931	Collingswood, N. J.		
13	227815		Ol. s.	Miss Constance	63	43	59.8	25.1	7.7	1928	Crittenden, Va.		
14	231320		Ga. s.	Miss Cordova	9	6	31.0	8.7	3.4	1931	Cordova, Alaska		
15	227225		Ol. s.	Miss Daugherty	53	36	59.7	21.3	6.3	1928	Hudson, Md.		
16	232374		Ga. s.	Miss Deale	8	5	44.5	9.4	3.3	1933	Deale, Md.		
17	226717		Ga. s.	Miss Delroy	8	6	34.3	10.4	3.9	1927	Little Creek, Del.		
18	233883		Ga. s.	Miss Dover	9	6	38.1	10.1	4.2		Unknown		
19	215403		Ga. s.	Miss Eric	12	10	50.4	13.1	2.6	1917	Erle, Pa.		
20	221075		Ga. s.	Miss Everett	7	6	34.0	9.6	4.2	1921	Everett, Wash.		
21	227714		Ga. s.	Miss Florida II	39	31	62.0	14.4	5.0	1926	Panama City, Fla.		
22	232702		Ga. s.	Miss Floridian	12	8	36.2	11.1	4.3	1926	Port Clinton, Ohio.		
23	227658		Ga. s.	Miss Fortescue	12	10	36.4	11.3	4.7	1928	Fortescue, N. J.		
24	230329		Ga. s.	Miss Grand Forks	12	8	40.5	8.9	3.4	1930	East Grand Forks, Minn.		
25	233319		Ga. s.	Miss Herring Bay	7	7	41.8	9.5	3.3	1934	Deale, Md.		
26	226152		Ga. s.	Miss Holland	53	36	62.5	21.1	6.5	1926	Deltaville, Va.		
27	222708		Ga. s.	Miss Jacksonville	23	9	50.7	12.2	4.7	1913	East Greenwich, R. I.		
28	227551		Ga. s.	Miss Joanne	8	7	33.4	10.4	3.9	1928	Milford, Del.		
29	233884		Ga. s.	Miss Joanne II	14	12	40.9	11.9	4.7	1935	Bowers, Del.		
30	233336		Ga. s.	Miss Lillie	13	11	47.6	10.3	3.9	1934	Belhaven, N. C.		
31	233819		Ga. s.	Miss Lois	10	6	39.3	11.4	3.6	1935	Beltaville, Va.		
32	232935		Ga. s.	Miss Lorene	8	6	28.6	8.5	5.0	1934	Gulfport, Fla.		
33	229350		Ol. s.	Miss Lou	40	22	62.9	21.0	4.9	1930	Biloxi, Miss.		
34	225642		Ga. s.	Miss Manistee	13	9	34.4	10.4	4.4	1926	Manistee, Mich.		
35	230974		Ol. s.	Miss Maryland	86	58	61.1	28.2	8.7	1931	Norfolk, Va.		
36	232900		Ga. s.	Miss Nell	27	18	46.6	14.2	4.5	1934	Memphis, Tenn.		
37	232700		Ga. s.	Miss Newport	6	5	28.9	8.6	3.1	1930	St. Marks, Fla.		
38	227362		Ga. s.	Miss Outing	14	10	60.3	13.3	3.5	1925	Panama City, Fla.		
39	232973		Ga. s.	Miss Pauline	12	9	34.1	11.1	4.3	1934	Miami, Fla.		
40	232624		Ga. s.	Miss Peggy	8	6	42.4	9.8	3.7	1933	Wingate, Md.		
41	232976		Ol. s.	Miss Portugal	14	6	38.8	12.2	4.2	1927	Fernandina, Fla.		
42	228539		Ga. s.	Miss Reading	8	7	36.0	10.6	3.4	1929	Bowers, Del.		
43	228324		Ga. s.	Miss St. Lawrence II	8	7	43.5	9.6	4.0	1929	Clayton, N. Y.		
44	229848		Ga. w.	MISS STERLING	32	29	64.9	16.6	3.0	1926	Point Pleasant, W. Va.		
45	231845		Ga. s.	Miss Sadie	10	7	33.7	10.7	4.1	1929	Miami, Fla.		
46	232003		Ol. s.	Miss St. Augustine	17	6	40.0	13.3	5.7	1928	St. Augustine, Fla.		
47	232072		Ga. s.	Miss Sally	13	9	34.8	11.2	4.6	1926	Lantana, Fla.		
48	231568		Ga. s.	Miss Swansboro	11	9	36.0	11.7	3.0	1932	Morehead City, N. C.		
49	206879		Ga. s.	Miss Texaco	9	8	41.6	11.5	3.2	1909	Fairmount, Md.		
50	229126		Ga. s.	Miss Tylerston	12	8	46.4	11.1	3.9	1929	Crisfield, Md.		
51	231996		Ga. s.	Miss Va. Beach	15	10	38.2	11.0	5.1	1932	Portsmouth, Va.		
52	230640		Ga. s.	Miss Virginia	24	14	49.1	14.3	4.9	1931	Ruark, Va.		
53	228685		Ol. s.	Miss Washington	63	43	59.8	25.1	7.7	1929	Norfolk, Va.		
54	226926		Ga. s.	Miss Winthrop	10	7	42.6	9.6	4.6	1927	Winthrop, Mass.		
55	209311		Ol. s.	Mission Rock	12	8	38.6	12.5	4.8	1911	San Francisco, Calif.		
56	225425		Ol. s.	Mississippi	19	10	51.0	12.3	4.2	1926	Apalachicola, Fla.		
57	222230	WACM	Ol. s.	MISSOURIAN	5,908	3,650	445.1	59.8	27.1	1922	Chester, Pa.		
58	228786		Ga. s.	Mist	17	11	39.6	12.3	5.6	1929	Seattle, Wash.		
59	232569		Ga. w.	Mist	20	12	45.3	14.2	2.8	1933	Sopehoppy, Fla.		
60	203605		Ga. s.	Mistletoe	18	12	54.2	12.0	3.3	1906	Texas City, Tex.		
61	222610		Ol. s.	Mistress	14	9	38.7	10.6	4.0	1922	Manitowoc, Wis.		

1 Formerly sloop X-10-U-8.

2 Formerly ga. w. Marietta.

Line No.	Service	Crew	Horse-power	Name of owner	Home port	Address of owner
1	Pas.	1	77	Charles Lee Youngblood.....	Tampa, Fla.....	810 Fourteenth Avenue, South St. Petersburg, Fla.
2	Pas.	2	b 100	W. J. Gehres.....	Los Angeles, Calif.....	212 Nineteenth Street, New- port Beach, Calif.
3	Pas.	1	b 110	Carlo Crivello.....	San Francisco, Calif.....	766 Chestnut Street.
4	Pas.	2	b 100	W. J. Gehres.....	Los Angeles, Calif.....	212 Nineteenth Street, New- port Beach, Calif.
5	Pas.	1	150	John F. Berger.....	Philadelphia, Pa.....	317 Chatsworth Avenue, Beach Haven, N. J.
6	Fer.	2	60	J. Q. Adams.....	Newport News, Va.....	Colonial Beach, Va.
7	Fsh.	1	37	Harvey C. Faulkner.....	Wilmington, Del.....	Little Creek, Del.
8	Fsh.	2	60	W. H. Freeman.....	Newport News, Va.....	R. F. D. No. 2, Box 143, Hampton, Va.
9	Pas.	1	120	Clayton Boat Line (N. Y.).....	Cape Vincent, N. Y.....	Clayton, N. Y.
10	Pas.	1	75	Oscar B. Warren.....	Wilmington, Del.....	Clayton, Del.
11	Pas.	1	150	Clayton Boat Line (N. Y.).....	Cape Vincent, N. Y.....	Clayton, N. Y.
12	Pas.	1	28	William A. Parker.....	Philadelphia, Pa.....	232 Lincoln Avenue, Collins- wood, N. J.
13	Fer.	2	60	J. Q. Adams.....	Newport News, Va.....	Colonial Beach, Va.
14	Msc.	1	25	O. L. Johansen.....	Juneau, Alaska.....	Cordova, Alaska.
15	Frt.	2	70	Nonie Holland.....	Crisfield, Md.....	Route 1.
16	Msc.	1	30	John W. Manifold.....	Annapolis, Md.....	Deale, Md.
17	Fsh.	1	29	Gove S. Shorts.....	Wilmington, Del.....	Little Creek, Del.
18	Pas.	1	38	Harry C. Pleasanton.....	do.....	Little Creek, Del.
19	Pas.	2	45	James W. Nolan.....	Erie, Pa.....	725 Plum Street.
20	Fsh.	1	10	George Rutterer.....	Seattle, Wash.....	Deer Harbor, Wash.
21	Pas.	3	b 150	T. Harry Patchett.....	Tampa, Fla.....	Wilmer Hotel, St. Peters- burg, Fla.
22	Pas.	1	140	Hoke T. Maroon.....	Miami, Fla.....	139 Northeast First Street.
23	Fsh.	1	30	John Conard, jr.....	Wilmington, Del.....	Bowers, Del.
24	Pas.	1	110	Reginald S. Bennett.....	Pembla, N. Dak.....	Grand Forks, N. D.
25	Msc.	1	36	Raymond Marshall.....	Annapolis, Md.....	Deale, Md.
26	Frt.	2	75	R. G. Neal.....	Newport News, Va.....	Bowlers Wharf, Va.
27	Fsh.	3	45	George Cocoris.....	St. Augustine, Fla.....	73 Lewis Boulevard.
28	Fsh.	1	24	Mary Schwindt.....	Wilmington, Del.....	943 Bullock Street, Yoadon, Pa.
29	Pas.	1	75	Meta G. Schwindt.....	do.....	Bowers, Del.
30	Fsh.	2	36	W. G. Ruark.....	Washington, N. C.....	Belhaven, N. C.
31	Frt.	1	20	C. M. Owens.....	Newport News, Va.....	Susan, Va.
32	Pas.	2	125	Patrick H. Dykes.....	Tampa, Fla.....	266 Thirteenth Street North, St. Petersburg, Fla.
33	Oys.	7	36	Joseph Lawrence.....	Gulfport, Miss.....	309 Magnolia Street.
34	Fsh.	3	36	Helen Wrzesinski.....	Grand Haven, Mich.....	161 Jackson Street, Manistee, Mich.
35	Fer.	2	60	J. Q. Adams.....	Newport News, Va.....	Colonial Beach, Va.
36	Tow.	2	130	A. P. Beronio.....	Memphis, Tenn.....	116 North Waldran Street.
37	Pas.	1	b 35	Fred Ladd.....	Apalachicola, Fla.....	St. Marks, Fla.
38	Pas.	2	65	V. L. Knowles.....	Tampa, Fla.....	Box 331.
39	Pas.	1	120	Ida P. Rentz.....	Miami, Fla.....	1615 Northwest Eighth Ter- race.
40	Misc.	1	40	John Russell.....	Baltimore, Md.....	Solomons, Md.
41	Fsh.	2	40	Joe Mendes & Co. (Ga.).....	Brunswick, Ga.....	Bay Street.
42	Fsh.	1	60	Clifford M. Rickards.....	Wilmington, Del.....	Little Creek, Del.
43	Pas.	1	75	Alex Wilson.....	Cape Vincent, N. Y.....	Clayton, N. Y.
44	Tow.	1	60	Adolph Elliott.....	Pittsburgh, Pa.....	202 First Street, St. Marys W. Va.
45	Pas.	1	130	R. J. Morgan.....	Miami, Fla.....	1515 Northeast First Avenue.
46	Fsh.	2	45	A. A. Fagan.....	St. Augustine, Fla.....	37 Sanford Street.
47	Pas.	2	65	W. B. Githens.....	Miami, Fla.....	444 Twenty-ninth Street, Palm Beach, Fla.
48	Msc.	1	150	J. F. Foster.....	Beaufort, N. C.....	Swansboro, N. C.
49	Msc.	1	36	Frank B. Scarborough.....	Crisfield, Md.....	Girdletree, Md.
50	Msc.	1	24	W. F. Marshall.....	do.....	Tylerton, Md.
51	Pas.	1	90	C. Stormont.....	Norfolk, Va.....	Virginia Beach, Va.
52	Frt.	1	35	J. H. Presson.....	Newport News, Va.....	Seaford, Va.
53	Fer.	3	60	John Quincey Adams, jr.....	Norfolk, Va.....	Colonial Beach, Va.
54	Pas.	1	150	Charles E. Eskrigge.....	Boston, Mass.....	50 Shirley Street, Winthrop, Mass.
55	Tow.	1	65	John M. Atthowe.....	San Francisco, Calif.....	Pier 9.
56	Tow.	3	60	A. G. Thomas.....	New Orleans, La.....	c/o Des Allemands Shell Co., Canal Bank Building.
57	Frt.	49	b 4,500	American-Hawallan S. S. Co. (N. J.).....	New York, N. Y.....	90 Broad Street.
58	Fsh.	1	27	Alex Andrew.....	Sitka, Alaska.....	
59	Fsh.	5	125	Cultivated Oyster Farms Corporation (Fla.).....	Apalachicola, Fla.....	
60	Frt.	2	60	Arundel Corporation (Md.).....	Baltimore, Md.....	Pier 2, East Pratt Street.
61	Fsh.	3	36	John R. De Young.....	Grand Haven, Mich.....	Pentwater, Mich.

¹ Formerly ga. s. Effie Cox.

⁴ Formerly ga. s. Tom Thomson.

Line No.	Official No.	Signal and radio-call letters	Rig	Name of vessel	Tonnage		Register dimensions			When built	Where built
					Gross	Net	Length	Breadth	Depth		
1	233604		Ol. s.	Mitchell	44	30	60.6	18.7	6.0	1934	Hudson, Md.
2	226281		Ol. s.	Mitkof	62	42	68.1	18.4	7.8	1927	Seattle, Wash.
3	223928		Ga. s.	Mitzi	10	8	35.5	10.0	3.9	1917	City Island, N. Y.
4	225840		Ol. s.	Mitzi	56	43	60.0	24.5	3.7	1926	Houston, Tex.
5	230720		Ga. s.	Mitzi	24	16	53.5	11.5	6.2	1931	Morris Heights, N. Y.
6	92667		Ga. s.	Mizpah	28	19	44.9	15.8	3.9	1895	Bay St. Louis, Miss.
7	92763		Ga. s.	Mizpah	13	9	46.0	14.6	4.0	1897	Salisbury, Md.
8	202502		Ol. s.	Mizpah	17	11	46.5	13.5	4.1	1905	Olympia, Wash.
9	232573		Ga. s.	Mizpah	14	9	39.0	10.8	4.3	1923	Carlstadt, N. J.
10	222166		Ga. s.	M'Liss	9	6	38.5	9.0	4.0	1908	Norfolk, Va.
11	213273		Ga. w.	Mobridge	23	23	58.4	15.4	2.9	1915	Mobridge, N. Dak.
12	229455		Ga. s.	Moby Dick	8	7	33.8	11.1	3.5	1930	Tuckerton, N. J.
13	223761		Ol. s.	Modoc	54	37	56.5	20.0	7.5	1924	Portland, Oreg.
14	230011		Ol. s.	Modoc	9	6	33.9	11.0	4.8	1930	Brookhaven, N. Y.
15	233067		Ga. s.	Moha	17	14	40.5	10.0	4.5	1934	Seattle, Wash.
16	216586	KLHD	Ol. s.	MOHAWK	369	274	145.0	23.3	12.0	1918	Jacksonville, Fla.
17	217420		Ga. s.	Mohawk	48	38	58.9	18.8	5.3	1918	Sealevel, N. C.
18	220619		Ga. s.	Mohawk	41	28	68.5	14.8	5.7	1918	Camden, N. J.
19	221253		Ga. s.	Mohawk	21	14	46.0	11.5	8.2	1912	West De Pere, Wis.
20	221746		Ga. s.	Mohawk	13	11	37.2	13.4	5.2		Unknown
21	223046		Ga. s.	Mohawk	14	13	58.2	13.8	2.2	1922	Branson, Mo.
22	230752		Ol. w.	Mohawk	18	11	48.4	10.0	3.0	1931	Paducah, Ky.
23	233094		Ga. s.	Mohawk	14	13	42.6	11.5	5.2	1934	Frederica, Del.
24	223066		Ol. s.	Mol	92	57	60.3	22.2	7.3	1923	Kernville, Oreg.
25	214781		Ol. s.	Molra	39	32	56.7	15.2	6.8	1917	Tacoma, Wash.
26	231707		Ol. s.	Mojave	15	10	40.7	13.5	6.1	1932	Sturgeon Bay, Wis.
27	201725		Ga. s.	Mollie M.	15	13	48.2	16.3	3.0	1905	Patchogue, N. Y.
28	231911		Ga. s.	Mollie and Me.	18	12	40.5	12.1	4.9	1931	Fernandina Fla.
29	223630		Ga. w.	Mollie Hildreth	36	23	62.6	26.0	2.5	1924	Paducah, Ky.
30	200794		Ga. s.	Mollie V. Leonard	59	46	82.5	22.8	6.1	1904	Cambridge, Md.
31	226724		Ga. s.	Molly O.	10	7	35.7	10.6	3.4	1903	Portsmouth, N. H.
32	208542		Ga. s.	Molly Lemon	7	5	28.6	8.2	3.0	1905	Manitowoc
33	229526		Ol. s.	Molly Lou	34	23	49.8	14.9	6.0	1930	Seattle, Wash.
34	93081		Ga. s.	Mona	9	5	34.0	9.4	3.1	1900	East Boothbay, Me.
35	226593		Ga. s.	Mona	10	7	39.5	11.0	4.1	1917	Bremerton, Wash.
36	145867		Ga. s.	Monaco	14	12	43.0	9.9	3.7	1901	Salem, N. J.
37	221020		Ga. s.	Monaco	12	9	42.4	13.0	3.0	1920	Grand Isle, La.
38	208816		Ga. s.	Monaghan	36	25	56.2	14.0	5.8	1911	Orcas, Wash.
39	229181		Ga. s.	Monalola	29	20	57.4	12.9	6.3	1929	Somerset, Mass.
40	206341		Ga. s.	Monarch	9	8	41.2	11.7	4.1	1909	Eric, Pa.
41	211048		Ol. s.	Monarch	22	18	43.3	13.0	5.3	1913	Gig Harbor, Wash.
42	231694		Ga. s.	Monarch	11	10	36.0	10.9	4.1	1932	Bowers, Del.
43	226672		Ga. s.	Monhegan	14	7	46.3	11.5	5.2	1912	Friendship, Me.
44	213392		Ga. s.	Monitor	30	20	49.7	14.0	6.3	1915	Dockton, Wash.
45	221567		Ol. s.	Monitor	23	20	41.5	12.6	5.2	1920	Two Rivers, Wis.
46	226828		Ga. s.	Monitor	7	6	30.5	8.4	2.7	1927	Pittsburgh, Pa.
47	230689		Ga. s.	Mon-Kota	14	10	50.0	10.8	3.3	1931	Fairview, Mont.
48	231335		Ga. s.	Monnie M.	13	11	37.0	11.2	3.0	1931	Marshallberg, N. C.
49	208559		Ga. s.	Monroe	14	10	37.4	12.3	4.3	1911	Toms River, N. J.
50	223217		Ol. s.	Monroe	8	5	35.5	9.9	4.1	1923	Everett, Wash.
51	228245		Ol. s.	Monroe County	174	141	116.2	28.0	7.4	1929	South Jacksonville, Fla.
52	215317		Ga. s.	Montague	35	27	53.3	14.7	6.6	1917	Tacoma, Wash.
53	212980		Ga. s.	Montana	25	17	44.5	13.5	5.9	1915	Gig Harbor, Wash.
54	217746		Ol. s.	Montauk	131	54	122.1	17.5	9.6	1919	Bayonne, N. J.
55	208480		Ga. s.	Monterey	9	6	37.5	10.5	4.2	1911	Black Diamond, Calif.
56	231660		Ga. s.	Monty	21	14	44.5	12.2	4.5	1932	Wilmington, N. C.

¹ Formerly U. S. Navy ga. s. 867.

² Formerly U. S. Navy No. 284.

³ Formerly ga. y. Avenger.

⁴ Formerly ga. s. Siletz.

Line No.	Service	Crew	Horse-power	Name of owner	Home port	Address of owner
1	Frt.	3	45	Mitchell Hubbard	Cambridge, Md.	Hudson, Md.
2	Fsh.	10	120	Svorre Johansen	Petersburg, Alaska	Box 33.
3	Fsh.	1	24	James Wise	Philadelphia, Pa.	Bivalve, N. J.
4	Pas.	2	b 45	Harbor Ferry Co. (Tex.)	Corpus Christi, Tex.	Aransas Pass, Tex.
5	Frt.	4	1,080	Arthur Schloers	New York, N. Y.	364 East One hundred and thirty-sixth Street.
6	Mso.	3	50	William Razey	New Orleans, La.	Spanish Fort.
7	Frt.	1	35	J. H. Forrest	Newport News, Va.	Messick, Va.
8	Tow	3	60	Volney C. F. Young	Tacoma, Wash.	216 West State Street, Olympia, Wash.
9	Pas.	3	100	William A. McCann	New York, N. Y.	362 Van Houten Avenue, Passaic, N. J.
10	Pas.	2	35	Thomas Johnson	Philadelphia, Pa.	Bowers, Del.
11	Fer.	2	20	Christ Thompson	Pembina, N. Dak.	Linton, N. D.
12	Pas.	1	60	Charles F. Dickinson	Philadelphia, Pa.	Tuckerton, N. J.
13	Tow.	2	200	Poer of Portland Commission (Oreg.)	Portland, Oreg.	Spalding Building.
14	Pas.	1	24	Elmer H. Sayre	New York, N. Y.	Water Mill, N. Y.
15	Fsh.	1	110	P. E. Harris & Co. (Wash.)	Juneau, Alaska	Dexter Horton Building, Seattle, Wash.
16	Tnk.	6	b 330	Gulf Refining Co. (Tex.)	Port Arthur, Tex.	Gulf Office Building.
17	Frt.	2	36	C. C. Silverthorne	Washington, N. C.	Lake Landing, N. C.
18	Fsh.	3	140	Sam Krinsky	New York, N. Y.	9107 Ninety-fifth Street, Woodhaven, L. I., N. Y.
19	Mso.	2	b 50	Marine Construction Co. (Wis.)	Milwaukee, Wis.	601 Commercial Street, Manitowoc, Wis.
20	Pas.	2	35	Ann S. Arkwright	Brunswick, Ga.	William-Oliver Building, Atlanta, Ga.
21	Pas.	1	40	H. G. McQuarter	St. Louis, Mo.	Branson, Mo.
22	Tow.	1	60	F. W. Olcott	Louisville, Ky.	Floral Apartments, Paducah, Ky.
23	Fsh.	1	38	W. M. Stevenson	Wilmington, Del.	Frederica, Del.
24	Tow.	6	160	Young Brothers Ltd. (Hawaii)	Honolulu, Hawaii	Box 172, Pier 21.
25	Fsh.	7	60	Libby, McNeil & Libby (Me.)	Seattle, Wash.	88 Hamlin Street.
26	Frt.	1	120	Duluth Superior Dredging Co. (Minn.)	Duluth, Minn.	Foot Forty-fifth Avenue West.
27	Oys.	1	b 40	McNeil Oyster Co. (Conn.)	Hartford, Conn.	Foot Commerce Street, Clinton, Conn.
28	Pas.	1	40	Leon Canova	St. Augustine, Fla.	71 Lemon Street.
29	Pas.	3	44	McConnell Ferry Co. (Ky.)	Louisville, Ky.	Marion, Ky.
30	Frt.	3	36	John W. Jones	Cambridge, Md.	210 Choptank Avenue.
31	Pas.	2	40	James Venosa	New York, N. Y.	520 East One Hundred and Eighteenth Street.
32	Fsh.	2	b 15	Steve Minarik	Sault Ste. Marie, Mich.	Naubinway, Mich.
33	Fsh.	3	100	Columbia River Packers Association (Oreg.)	Wrangell, Alaska	Foot Sixth Street, Astoria, Oreg.
34	Fsh.	1	45	Clarence E. Harding	Bar Harbor, Me.	Bernard, Me.
35	Pas.	2	42	New York & Porto Rico Steamship Co. (Me.)	New York, N. Y.	Foot Wall Street.
36	Fsh.	1	35	William A. McCleavy	Baltimore, Md.	Denton, Md.
37	Frt.	2	20	Valentine Gonzales	New Orleans, La.	Gretna, La.
38	Fsh.	6	20	J. D. Roop	Seattle, Wash.	632 Thirty-sixth Avenue, North.
39	Fsh.	3	1,100	Thomas P. Slanigan	Newport, R. I.	Pelham House, 38 Pelham Street.
40	Tow.	2	100	Booth & Flinn Co. (Pa.)	Pittsburgh, Pa.	1942 Forbes Street.
41	Fsh.	6	30	Albert Skelly	Tacoma, Wash.	Olalla, Wash.
42	Pas.	1	38	George A. Gilbert	Wilmington, Del.	Bowers, Del.
43	Cod.	5	40	Edward E. Lawry	Portland, Me.	Kittery Point, Me.
44	Fsh.	7	40	Spiro Janovich	Tacoma, Wash.	Gig Harbor, Wash.
45	Fsh.	4	b 27	Manville Lafond	Milwaukee, Wis.	1102 Sixteenth Street, Two Rivers, Wis.
46	Fer.	1	b 27	Harry H. Schmucker	Pittsburgh, Pa.	1411 Stedman Street.
47	Pas.	1	96	Elbert W. Chase	Great Falls, Mont.	Fairview, Mont.
48	Fsh.	3	125	J. I. Seamon	Beaufort, N. C.	Morehead City, N. C.
49	Pas.	2	24	Hugo Harms	Philadelphia, Pa.	Toms River, N. J.
50	Tow.	1	24	Clyde E. Trafton	Seattle, Wash.	3040 Kromer Avenue, Everett, Wash.
51	Fer.	7	200	County of Monroe	Key West, Fla.	County Court House.
52	Fsh.	8	50	Anton Separovich	Seattle, Wash.	2701 Grand Avenue, Everett, Wash.
53	Fsh.	8	40	Gergo Zaninovich	do	1207 Donovan Street, South Bellingham, Wash.
54	Pas.	4	320	Edwards-Montauk, (N. Y.)	New York, N. Y.	East Hampton, L. I., N. Y.
55	Frt.	1	b 50	Fred C. Franks	San Francisco, Calif.	260 California Street.
56	Fsh.	1	96	D. H. Bridger	Wilmington, N. C.	Bladenboro, N. C.

^a Formerly ga. s. 20th Century.
^b Formerly ga. s. Ariella.
^c Formerly ga. s. American Beauty.

^a ga. s. Victory.
^b Formerly ga. y. Sehonac.
^c ol. y. Manchonoch.

Line No.	Official No.	Signal and radio-call letters	Rig	Name of vessel	Tonnage		Register dimensions			When built	Where built
					Gross	Net	Length	Breadth	Depth		
							Feet	Feet	Feet		
1	223423		Ga. s.	Moon	13	5	47.5	11.6	3.5	1923	Prosper, Oreg.
2	226793		Ga. s.	Moon Beam	19	12	53.7	16.8	3.6	1927	Biloxi, Miss.
3	231379		Ga. s.	Moonglo	11	9	41.0	9.5	3.0		Atlantic City, N. J.
4	211167		Ga. s.	Moonlight	21	14	42.1	13.7	5.7	1913	Tacoma, Wash.
5	212521		Ol. s.	Moonlight	10	7	41.1	11.0	4.7	1914	Los Angeles, Calif.
6	216506		Ga. s.	Moonlight	16	12	41.0	11.0	3.2	1918	Sitka, Alaska
7	220499		Ga. s.	Moore No. 2	16	10	49.5	12.5	5.2	1920	San Diego, Calif.
8	210045		Ga. s.	Moose	9	9	38.7	9.3	4.2	1905	Norfolk, Va.
9	213070		Ga. s.	Moose	8	5	34.4	10.0	3.2	1914	Long Branch, Wash.
10	222250		Ga. s.	Moose	10	8	35.2	11.4	3.6	1917	Port Republic, N. J.
11	223323		Ga. s.	Moosebeac	17	7	49.8	14.0	5.3	1923	Lubec, Me.
12	220764		Ga. s.	Mopic	6	5	31.0	8.0	3.8	1913	Sault Ste. Marie, Mich.
13	206477		Ga. s.	Moqui	8	5	38.2	8.2	3.0	1902	Muskegon, Mich.
14	93196		Ga. s.	Morgan City	8	5	36.7	11.3	2.5	1901	Berwick, La.
15	213897		Ol. s.	Morgan Shell	46	19	60.2	16.1	7.3	1916	Seattle, Wash.
16	216352		Ga. w.	Morgantown	25	25	59.0	12.7	2.8	1918	Morgantown, Ky.
17	90297		Ga. s.	Morning Light	13	12	44.3	15.4	3.6	1871	Patchogue, N. Y.
18	203368		Ga. s.	Morning Star	9	9	36.8	13.2	5.0	1906	Rockport, Mass.
19	207167		Ga. s.	Morning Star	10	10	34.0	9.6	4.0	1907	Two Rivers, Wis.
20	209577		Ga. s.	Morning Star	34	23	53.0	15.0	5.2	1912	Seattle, Wash.
21	210569		Ga. w.	Morning Star	14	14	56.0	10.5	2.7	1912	Joppa, Ill.
22	227261		Ga. s.	Morning Star	16	13	36.4	10.3	3.9	1927	Shelton, Wash.
23	230508		Ga. s.	Morning Star	8	5	35.0	9.6	3.0	1931	Morehead City, N. C.
24	233887		Ga. s.	Morning Star	13	11	38.0	11.7	5.4	1935	Millford, Del.
25	215959		Ga. s.	Morning Star III	21	14	50.5	11.6	5.5	1917	Port Townsend, Wash.
26	229351		Ol. s.	Morris	11	5	42.0	11.5	3.6	1930	Cedar Bayou, Tex.
27	233612		Ga. s.	Morris Hennen	10	8	32.0	9.0	4.0	1932	Louisville, Ky.
28	224360		Ga. s.	Morrison D.	9	5	37.1	11.2	3.2	1924	Cut Off, La.
29	214789		Ol. s.	Morzhovoi	81	63	80.2	18.9	7.6	1917	Seattle, Wash.
30	232457		Ga. s.	Mother	9	6	35.1	9.6	4.4	1912	Bayonne, N. J.
31	227392		Ga. s.	Motion	9	6	32.8	9.0	4.3	1928	Myers Chuck, Alaska.
32	218861		Ga. s.	MOTOR BARGE NO. 31	326	196	134.4	23.6	12.2	1919	Philadelphia, Pa.
33	214352		Ga. s.	Motorite	26	18	55.0	14.4	5.7	1916	Los Angeles, Calif.
34	218883		Ga. s.	MOTOR LAUNCH NO. 12	45	31	62.5	15.2	7.0	1919	Philadelphia, Pa.
35	224661		Ga. s.	MOTORMATES	273	231	114.3	32.1	8.3	1925	Oakland, Calif.
36	217752		Ga. s.	MOTOR TUG NO. 11	41	28	62.5	15.0	7.7	1919	Philadelphia, Pa.
37	227200		Ol. s.	MOTT HAVEN	245	167	99.4	29.5	10.8	1927	Brooklyn, N. Y.
38	216217	WQON	Ol. s.	Mount Baker	2,904	2,429	285.5	44.8	24.1	1918	Portland, Oreg.
39	214903		Ol. s.	Mount Vernon	168	114	101.5	31.0	10.5	1916	Seattle, Wash.
40	225836		Ga. w.	Mount Vernon Star	34	22	60.5	12.0	3.1	1926	Evansville, Ind.
41	219708		Ol. s.	Mountaineer	40	27	56.4	15.3	6.7	1920	Tacoma, Wash.
42	225215		Ga. w.	MOZELLE	29	18	44.8	11.9	2.9	1925	Newport, Ark.
43	231566		Ga. s.	Mud Bug	12	5	38.0	12.5	3.8	1932	Pascagoula, Miss.
44	230079		Ol. w.	Mud Hen	9	9	47.0	9.8	2.2	1930	Caney Creek Landing, Tenn.
45	204574		Ga. s.	Mukilteo	26	17	49.8	13.5	4.8	1907	Mukilteo, Wash.
46	227237		Ol. s.	Multnomah	14	9	45.0	11.8	5.0	1928	Marshfield, Oreg.
47	223499		Ga. w.	Muncie	13	8	58.0	14.0	2.2	1923	Manchester, Ohio.
48	218006	KEMN	Ol. s.	MUNCOVE	2,437	1,480	253.4	43.7	24.5	1919	Ecorse, Mich.
49	225633		Ol. s.	Munevitas	74	50	79.5	18.0	8.5	1921	Nyack, N. Y.
50	219862		Ga. s.	Munlancha	35	24	57.8	16.3	6.7	1920	Brooklyn, N. Y.
51	217604	WVOI	Ol. s.	MUNMOTOR	2,450	1,485	253.4	43.7	24.5	1919	Ecorse, Mich.
52	92197		Ol. s.	Munnatawket	204	102	117.0	22.4	8.5	1890	New London, Conn.
53	215186		Ga. s.	Murla	34	27	50.9	14.0	6.6	1917	Dockton, Wash.
54	216300		Ol. s.	Muriel	31	7	62.4	14.4	7.1	1918	East Boothbay, Me.
55	227821		Ga. s.	Muriel	13	11	32.5	13.1	4.3	1928	Brooklyn, N. Y.
56	226086		Ga. s.	Muriel Eileen	36	22	58.3	18.1	5.2	1926	Bena, Va.
57	228078		Ol. s.	Muriel Eileen	48	20	59.1	19.1	6.3	1928	Ferrin, Va.
58	214641		Ga. s.	Murray Vandiver	14	9	43.5	14.5	4.9	1916	Croton-on-Hudson, N. Y.

1 Formerly U. S. Navy launch L 179.
 2 Formerly ga. s. Ralph C.
 3 Formerly ga. s. Fanshaw.
 4 Formerly ga. s. Bug 11.

5 Formerly ga. s. (a K. H. Y. (b Aristo.
 6 Formerly ga. s. motor launch No. 11.
 7 Formerly ga. s. Mount Shasta.

Line No.	Service	Crew	Horse-power	Name of owner	Home port	Address of owner
1	Tow.	1	50	C. W. Ashton.....	Marshfield, Oreg.....	Coquille, Oreg.
2	Fsh.	6	18	Dunbar-Dukate Co. (La.).....	Gulfport, Miss.....	Biloxi, Miss.
3	Mao.	2	40	A. Darcy Willis.....	Beaufort, N. C.....	Morehead City, N. C.
4	Fsh.	3	35	Katie DeMaria.....	Bellingham, Wash.....	1909 D Street.
5	Pas.	4	30	Mrs. H. P. Anderson.....	Los Angeles, Calif.....	1305 East Twentiet h Street Long Beach, Calif.
6	Fsh.	2	16	Edward Grant.....	Sitka, Alaska.....	
7	Tow.	1	100	Moore Shipbuilding Co. (Calif.).....	San Francisco, Calif.....	351 California Street.
8	Frt.	1	24	Frank Gallagher.....	Boston, Mass.....	Medford, Mass
9	Fsh.	2	20	Charles F. Woberg.....	Seward, Alaska.....	Unga, Alaska.
10	Fsh.	1	24	Earl J. Dare.....	Philadelphia, Pa.....	Fortescue, N. J.
11	Frt.	2	40	William Underwood Co. (Me.).....	Jonesport, Me.....	85 Walnut Street, Water- town, Mass.
12	Pas.	1	24	Henry A. Thibert.....	Sault Ste. Marie, Mich.....	Oak Ridge Park, Mich.
13	Fsh.	1	24	Leo Kapala.....	Port Huron, Mich.....	696 South Lake Street, Rogers City, Mich.
14	Frt.	2	18	Victor Curole.....	New Orleans, La.....	Cut Off, La.
15	Tow.	3	b 180	Pacific Portland Cement Co. (Calif.).....	San Francisco, Calif.....	111 Sutter Street.
16	Tow.	3	15	Harry Eberman.....	Louisville, Ky.....	Morgantown, Ky.
17	Frt.	2	50	W. C. Mathews.....	Norfolk, Va.....	Chuckatuck, Va.
18	Fsh.	4	15	John A. Johnson.....	Philadelphia, Pa.....	118 West Burk Avenue, Wildwood, N. J.
19	Fsh.	2	12	Don S. Chambers.....	Milwaukee, Wis.....	Fish Creek, Wis.
20	Fsh.	7	40	Copper River Packing Co. (Wash.).....	Seward, Alaska.....	Colman Building, Seattle, Wash.
21	Tow.	1	32	William O. Bates.....	Nashville, Tenn.....	
22	Tow.	1	60	Bert Hurst.....	Tacoma, Wash.....	Shelton, Wash.
23	Fsh.	1	80	Elbert O'Neill.....	Beaufort, N. C.....	Morehead City, N. C.
24	Pas.	1	39	W. W. Stokesbury.....	Wilmington, Del.....	Bowers, Del.
25	Pas.	1	100	Harold P. Sheard.....	Astoria, Oreg.....	
26	Tow.	2	65	John M. Kilgore.....	Houston, Tex.....	Cedar Bayou, Tex.
27	Msc.	1	25	H. S. Hennen.....	New Orleans, La.....	General delivery.
28	Fsh.	2	30	Etienne Perrin, jr.....	do.....	Cut Off, La.
29	Fsh.	7	165	P. E. Harris & Co. (Wash.).....	Juneau, Alaska.....	Dexter Horton Building, Seattle, Wash.
30	Frt.	2	25	Joseph C. Webster.....	New York, N. Y.....	274 Union Street, Jersey City, N. J.
31	Fsh.	1	18	John Eggan.....	Wrangell, Alaska.....	Myers Chuck, Alaska.
32	Tnk.	6	150	Atlantic Refining Co. (Pa.).....	Philadelphia, Pa.....	260 South Broad Street.
33	Tow.	2	b 80	Frank L. Smith.....	Los Angeles, Calif.....	1515 East Central Avenue, Balboa, Calif.
34	Tow.	4	150	Atlantic Refining Co. (Pa.).....	Philadelphia, Pa.....	260 South Broad Street.
35	Tnk.	1	b 160	Associated Oil Co. (Calif.).....	San Francisco, Calif.....	79 New Montgomery Street.
36	Tow.	4	150	Atlantic Refining Co. (Pa.).....	Philadelphia, Pa.....	260 South Broad Street.
37	Fer.	2	300	City of New York.....	New York, N. Y.....	Department of Plant and Structures, Municipal Building.
38	Fsh.	27	b 1,000	Red Salmon Canning Co. (Calif.).....	San Francisco, Calif.....	64 Pine Street.
39	Fer.	6	b 200	Puget Sound avigation Co. (Nev.).....	Seattle, Wash.....	32 Colman Dock.
40	Tow.	2	86	Wm. Merritt.....	St. Louis, Mo.....	New Haven, Ill.
41	Fsh.	8	b 75	Joseph Katlich.....	Los Angeles, Calif.....	811 South Grand Avenue, San Pedro, Calif.
42	Tow.	1	15	Frank Cathey.....	Memphis, Tenn.....	Newport, Ark.
43	Fsh.	2	150	W. H. Harrison.....	Mobile, Ala.....	804 South Broad Street.
44	Tow.	3	b 48	Caney Creek Sand & Gravel Co.....	Chattanooga, Tenn.....	Rockwood, Tenn.
45	Tow.	2	125	Charles Nelson Co. (Calif.).....	Port Angeles, Wash.....	230 California Street, San Francisco, Calif.
46	Tow.	1	25	Hauser Construction Co. (Oreg.).....	Marshfield, Oreg.....	
47	Tow.	3	40	Suiter Material & Transport Co. (W. Va.).....	Cincinnati, Ohio.....	Manchester, Ohio.
48	Frt.	26	b 900	Munson Steamship Lines (N. Y.).....	New York, N. Y.....	67 Wall Street.
49	Tow.	6	200	Munson Inland Water Lines (N. Y.).....	do.....	Do.
50	Frt.	2	100	Munson S. S. Lines (N. Y.).....	do.....	Do.
51	Frt.	25	b 1,350	do.....	do.....	Do.
52	Frt.	7	240	Mobjack Bay Line (Va.).....	Norfolk, Va.....	Foot of Brooke Avenue.
53	Fsh.	5	40	Independent Salmon Canneries (Wash.).....	Ketchikan, Alaska.....	
54	Frt.	2	60	North Lubec Manufacturing & Canning Co. (Me.).....	Eastport, Me.....	Lubec, Me.
55	Pas.	1	40	Thorkel Helgesen.....	New York, N. Y.....	240 Fifty-seventh Street (B).
56	Frt.	2	50	E. W. Noble.....	Newport News, Va.....	Roanes, Va.
57	Oys.	2	60	R. E. Roberts.....	do.....	c/o Lord Mott Co., Foot Fells Street, Baltimore, Md.
58	Tow.	2	100	Robert M. Vandiver.....	Baltimore, Md.....	Havre de Grace, Md.

⁸ Formerly ga. s. Robert Bridges.
⁹ Formerly ga. s. Covedale.
¹⁰ Formerly ga. s. Effort II.

¹¹ Formerly ga. s. Courtols.
¹² Formerly ga. s. Young America.
¹³ Formerly ga. s. George O. Van Tuyl.

Line No.	Official No.	Signal and radio-call letters	Rig	Name of vessel	Tonnage		Register dimensions			When built	Where built
					Gross	Net	Length	Breadth	Depth		
					Feet						
1	211164		Ga. s.	Murrelet.....	10	6	41.1	11.0	4.2	1911	Seattle, Wash.....
2	232511		Ga. s.	Musher.....	6	b	28.2	8.7	3.4	1927	Ketchikan, Alaska....
3	220468		Ol. s.	Murray and Tregurtha.....	19	13	58.8	12.3	5.0	1920	West Norfolk, Va.....
4	203510		Ol. s.	Musc.....	14	10	51.0	11.6	4.5	1906	Terminal Island, Calif.
5	232605		Ga. s.	Musio Maid.....	8	6	33.7	8.8	3.4	1929	Miami, Fla.....
6	228052		Ga. s.	Muskrat.....	11	8	37.0	12.8	3.2	1928	Golden Meadow, La....
7	209174		Ga. s.	Mustang.....	37	34	56.0	12.5	7.0	1911	St. Joseph, Mich.....
8	223149		Ol. s.	Mutt.....	68	46	67.0	20.4	6.8	1923	Cambridge, Md.....
9	219105		Ga. s.	Mutt and Jeff.....	5	5	24.5	7.8	2.6	1916	Green Bay, Wis.....
10	219947		Ol. s.	Mutual.....	100	53	79.0	19.6	8.7	1920	Tacoma, Wash.....
11	231490		Ga. s.	Muy Pronto.....	9	6	32.6	9.1	4.9	1932	Los Angeles, Calif.....
12	209967		Ol. s.	Muzon.....	29	19	52.4	15.9	6.2	1912	Dockton, Wash.....
13	221065		Ga. s.	My-Jo.....	24	21	41.6	15.2	3.3	1920	Port Orange, Fla.....
14	223205		Ga. s.	Mykada.....	19	13	46.5	10.4	5.5	1923	Portsmouth, Va.....
15	233338		Ga. s.	My Comrade.....	8	5	33.3	10.1	4.1	1934	Portage Entry, Mich....
16	227747		Ga. s.	My Own.....	11	7	39.9	11.0	3.9	1918	Bremerton, Wash.....
17	228185		Ol. s.	My Sweetheart.....	30	20	47.3	12.0	5.4	1928	Manitowoc, Wis.....
18	227573		Ol. s.	Mynx.....	12	9	30.1	10.1	4.6	1928	Ketchikan, Alaska.....
19	216241		Ol. s.	Myra J. Wooster.....	46	17	63.5	16.2	7.2	1918	Tremont, Me.....
20	205908		Ol. s.	Myrtle.....	52	23	71.7	17.2	6.5	1908	Prosper, Oreg.....
21	208779		Ol. s.	Myrtle.....	16	11	46.4	13.0	5.1	1911	Oakland, Calif.....
22	209811		Ga. s.	Myrtle.....	23	15	42.9	13.5	6.2	1912	Seattle, Wash.....
23	215334		Ga. s.	Myrtle.....	18	15	41.8	12.4	5.4	1917	do.....
24	216027		Ol. s.	Myrtle.....	14	9	39.0	11.3	6.0	1918	do.....
25	217958		Ga. s.	Myrtle.....	9	7	34.2	8.9	4.6	1919	Port Orchard, Wash....
26	227956		Ol. s.	Myrtle.....	33	22	55.2	19.6	4.3	1928	Harvey, La.....
27	230884		Ga. s.	Myrtle D.....	9	6	33.3	10.0	4.9	1930	Tacoma, Wash.....
28	202933		Ga. s.	Myrtle E.....	16	14	38.5	13.0	6.4	1906	Bremen, Me.....
29	227898		Ga. s.	Myrtle H.....	12	5	40.6	11.7	3.8	1928	Gloucester Point, Va....
30	224261		Ol. w.	Myrtle L.....	41	41	64.9	24.0	3.4	1924	Shawneetown, Ill.....
31	225290		Ol. s.	Myrtle W.....	9	6	35.3	10.3	5.0	1925	Seattle, Wash.....
32	214990		Ga. s.	Myrtle Z.....	8	8	28.2	8.6	3.1	1915	Little Suamico, Wis....
33	201304		Ol. s.	Myrtle Lewis.....	20	9	50.3	17.8	3.7	1904	Biloxi, Miss.....
34	213303		Ol. s.	Myrtle May.....	10	6	35.4	10.8	4.7	1915	Tacoma, Wash.....
35	223296		Ga. s.	Myrtle Virginia.....	49	23	62.3	19.1	6.2	1923	Crittenden, Va.....
36	91057		Ga. s.	Mystery.....	8	6	30.0	12.5	2.8	1876	Islip, N. Y.....
37	221340		Ga. s.	Mystery.....	11	7	44.8	11.4	3.9	Unknown.....
38	222123		Ga. s.	Mystery.....	11	7	32.0	12.7	4.7	1922	Brunswick, Ga.....
39	233885		Ga. s.	Mystery Girl.....	8	7	34.4	11.2	3.5	1935	Biloxi, Miss.....
40	92473		Ga. s.	Mystic.....	16	11	56.0	16.1	4.2	1892	Orlolo, Md.....
41	202049		Ga. s.	Mystic.....	9	8	41.0	9.3	4.3	1905	Medford, Mass.....
42	227209		Ol. s.	Mystic.....	32	22	54.2	14.4	7.0	1926	Seattle, Wash.....
43	233400		Ga. s.	Mystic.....	17	14	33.5	11.3	7.5	1934	Everett, Wash.....
44	222838		Ga. s.	Mystic C.....	52	47	75.4	20.8	8.5	1923	Bayport, Fla.....
45	233103		Ga. s.	Myth.....	8	6	32.5	8.8	4.4	1919	Wrangell, Alaska.....
46	229582		Ga. s.	N. J. 34.....	8	6	31.4	10.2	3.8	1930	Houghton, Wash.....
47	229583		Ga. s.	N. J. 35.....	8	6	31.5	10.1	3.8	1930	do.....
48	229584		Ga. s.	N. J. 36.....	8	6	31.5	10.1	3.8	1930	do.....
49	229585		Ga. s.	N. J. 37.....	8	6	31.4	10.2	3.8	1930	do.....
50	229586		Ga. s.	N. J. 38.....	8	6	31.5	10.1	3.8	1930	do.....
51	229587		Ga. s.	N. J. 39.....	8	6	31.9	10.1	3.9	1930	do.....
52	229588		Ga. s.	N. J. 40.....	8	6	31.4	10.1	3.8	1930	do.....
53	229589		Ga. s.	N. J. 41.....	8	6	31.7	10.1	3.8	1930	do.....
54	207412		Ga. s.	N & S.....	19	14	38.8	12.7	4.6	1910	Tacoma, Wash.....
55	218041		Ga. s.	N. by E.....	10	7	32.4	10.0	4.9	1919	Aberdeen, Wash.....
56	212687		Ga. s.	N. Estelle.....	14	8	44.9	12.1	3.6	1914	Manns Harbor, N. C....
57	130921		Ga. s.	N. D. Tobey.....	12	8	38.0	8.1	3.8	1901	Hadlock, Wash.....
58	208985		Ga. s.	N. E. Wright.....	17	9	48.0	11.2	4.5	1911	Deltaville, Va.....
59	220602		Ga. s.	N. H. Breaux.....	21	19	45.8	12.4	2.7	1920	Rhoda, La.....

¹ Formerly { a Ga. s. Miriam.
b Ga. y. Petrolia No. 10.

² Formerly { a Ga. y. Mustang.
b U. S. S. Mustang.

Line No.	Service	Crew	Horse-power	Name of owner	Home port	Address of owner
1	Msc.	2	20	Harry Patterson	Juneau, Alaska	c/o Alstrom's News Stand.
2	Fsh.	1	16	Albert Erickson	Sitka, Alaska	
3	Msc.	3	125	Shore Corporation (Del.)	Boston, Mass.	Quincy, Mass.
4	Pas.	2	660	Roy M. Bolmer	Los Angeles, Calif.	4120 East Seventh Street, Long Beach, Calif.
5	Pas.	1	80	Wilfred Underwood	Miami, Fla.	City Yacht Basin.
6	Fsh.	2	30	Arthur Martin	New Orleans, La.	Golden Meadow, La.
7	Pas.	4	60	Pierville Boat Club (N. J.)	New York, N. Y.	Foot Baldwin Avenue, Weehawken, N. J.
8	Frt.	4	60	Phillips Packing Co. (Md.)	Cambridge, Md.	Washington Street.
9	Fsh.	3	10	Arvay Devroy	Milwaukee, Wis.	Suamico, Wis.
10	Fsh.	10	150	Fidalgo Island Packing Co. (Me.)	Seattle, Wash.	Central Building.
11	Pas.	1	6 350	Wilmington Transportation Co. (Calif.)	Los Angeles, Calif.	Catalina Terminal, Wilmington, Calif.
12	Fsh.	2	50	Caroline Peterson	Seattle, Wash.	2309 McDougall Street, Everett, Wash.
13	Pas.	1	35	John J. Dunn	St. Augustine, Fla.	201 Southwest Sixth Street, Miami, Fla.
14	Pas.	1	60	W. M. Parker	Newport News, Va.	Box 175.
15	Fsh.	2	6 56	Charles Jansen	Sault Ste. Marie, Mich.	Gay, Mich.
16	Msc.	2	6 30	William N. Lafo	New Haven, Conn.	49 South Water Street.
17	Fsh.	2	6 60	Richard Smith	Chicago, Ill.	Waukegan, Ill., Box 325.
18	Fsh.	2	40	Hans Tidemann	Ketchikan, Alaska	Port Alexander, Alaska.
19	Frt.	2	60	I. L. Snow Co. (Me.)	Rockland, Me.	79 Mechanic Street.
20	Tow.	3	325	Knappton Towboat Co. (Wash.)	Astoria, Oreg.	Foot Fourteenth Street.
21	Tow.	1	90	W. B. Dwyer	San Francisco, Calif.	Third and Channel Streets.
22	Fsh.	6	35	J. A. Lergaud	Bellingham, Wash.	Point Roberts, Wash.
23	Fsh.	1	20	Walter Herbert	Juneau, Alaska	c/o 2203 First Avenue, South, Seattle, Wash.
24	Fsh.	3	24	Anton W. Johnsen	Seattle, Wash.	1715 West Sixty-first Street.
25	Tow.	2	16	A. T. Chase	do.	1911 Baker Avenue, Everett, Wash.
26	Fsh.	1	48	Southern Shell Fish Co. (La.)	New Orleans, La.	Harvey, La.
27	Fsh.	1	20	Carl Dahlin	Seattle, Wash.	Bryn Mawr, Wash.
28	Msc.	1	16	Rufus Waterman	Providence, R. I.	75 Benefit Street.
29	Frt.	2	24	L. M. Callis	Newport News, Va.	Seaford, Va.
30	Pas.	1	48	Frank Ingram	Louisville, Ky.	Paducah, Ky.
31	Fsh.	1	10	John Wick	Tacoma, Wash.	4014 North Twenty-sixth Street.
32	Fsh.	3	10	Curtis Zipple	Milwaukee, Wis.	Oconto, Wis.
33	Oys.	5	24	Dorgan-McPhillips Packing Corporation (Del.)	Gulfport, Miss.	East Back Bay, Miss.
34	Tow.	2	50	Manson Construction & Engineering Co. (Wash.)	Seattle, Wash.	Canadian National Dock.
35	Frt.	2	45	R. D. Taylor	Cape Charles, Va.	Onancock, Va.
36	Pas.	1	26	Crawford A. Weyant	New York N. Y.	33 Independence Avenue, Freeport, L. I., N. Y.
37	Frt.	2	25	A. J. Hundley	Cape Charles, Va.	Onancock, Va.
38	Fsh.	3	24	Chatham Oyster Co. (Ga.)	Savannah, Ga.	401 West Bay Street.
39	Fsh.	1	30	Leo Paul Delatte	New Orleans, La.	Delacroix Island, St. Bernard, La.
40	Frt.	1	14	Charles O. Taylor	Baltimore, Md.	3428 East Lombard Street.
41	Fsh.	1	30	Fred W. Nickerson	New Bedford, Mass.	Monument Beach, Bourne, Mass.
42	Tow.	3	100	North Western Logging Co. (Wash.)	Seattle, Wash.	Hoquiam, Wash.
43	Fsh.	2	36	William C. Sweat	do.	2517 Rucker Avenue, Everett, Wash.
44	Fsh.	2	36	E. E. Saunders & Co. (Fla.)	Pensacola, Fla.	Palafox Street Wharf.
45	Msc.	7	20	C. H. Zuver	Wrangell, Alaska	Petersburg, Alaska.
46	Fsh.	1	16	Copper River Packing Co. (Wash.)	Seward, Alaska	Colman Building, Sattle, Wash.
47	Fsh.	1	16	do.	do.	Do.
48	Fsh.	1	16	do.	do.	Do.
49	Fsh.	1	16	do.	do.	Do.
50	Fsh.	1	16	do.	do.	Do.
51	Fsh.	1	16	do.	do.	Do.
52	Fsh.	1	16	do.	do.	Do.
53	Fsh.	1	16	do.	do.	Do.
54	Fsh.	6	20	Anna S. Buvick	Seattle, Wash.	149 West Seventy-seventh Street.
55	Fsh.	1	16	Leona Guedon	do.	523 First Street, Raymond, Wash.
56	Frt.	2	24	M. C. Scanlan	Newport News, Va.	West Point, Va.
57	Tow.	1	50	Crown Lumber Co. (Del.)	Seattle, Wash.	Mukilteo, Wash.
58	Frt.	2	15	Claude C. Duvall	Elizabeth City, N. C.	Buffalo City, N. C.
59	Pas.	1	40	Norman Braux Lumber Co. (La.)	New Orleans, La.	Rhoda, La.

³ Formerly ga. s. List.
⁴ Formerly ga. s. Legaz Bros.

⁵ Formerly U. S. Navy ga. s. No. 6678.

Line No.	Official No.	Signal and radio-call letters	Rig	Name of vessel	Tonnage		Register dimensions			When built	Where built
					Gross	Net	Length	Breadth	Depth		
1	205819		Ga. s.	N. H. Heck	7	5	34.2	9.2	3.4	1908	Key West, Fla.
2	220787		Ga. s.	N. S. Bogle	8	7	39.7	11.4	3.3	1927	Rock Hall, Md.
3	130556		Ga. s.	N. S. Gallup	29	28	50.5	19.1	5.3	1891	New London, Conn.
4	130728		Ga. s.	N. T. Hanson	29	21	58.4	17.7	4.0	1896	Woolwich, Me.
5	218302		Ga. s.	N. & K. No. 2	18	11	49.6	12.3	5.7	1918	Los Angeles, Calif.
6	224575		Ol. s.	Nada	10	6	34.4	9.2	5.3	1925	Seattle, Wash.
7	209588		Ga. s.	Nadi	14	10	39.4	12.1	3.8	1912	St. Petersburg, Fla.
8	208659		Ga. s.	Nadine	13	9	47.0	8.1	3.7	1906	Seattle, Wash.
9	225388		Ol. s.	Nadine	26	12	59.8	15.7	5.0	1926	Rainier, Ore.
10	233207		Ga. s.	Naguruk	20	16	48.8	13.0	5.0	1920	Navy Yard, N. Y.
11	231725	KMEH	Ol. s.	Nala	48	12	64.8	13.2	7.2	1930	Honolulu, T. H.
12	130826		Ga. s.	Nalad	8	8	35.0	10.2	4.0	1899	Salem, N. J.
13	200125		Ga. s.	Nalad	14	7	65.0	8.6	4.4	1903	Detroit, Mich.
14	204336		Ga. s.	Nalad	9	8	33.6	7.4	4.0	1907	Winchester, Wis.
15	222979		Ga. s.	Nalad	12	9	40.0	11.6	3.6	1923	Port Richmond, N. Y.
16	215100		Ga. s.	Nakat	11	7	36.2	9.9	5.2	1917	Seattle, Wash.
17	224676	WSBM	Ol. s.	Nakeen	48	33	60.6	17.8	6.1	1925	Houghton, Wash.
18	207308		Ga. s.	Namakanta	13	8	42.9	10.9	4.3	1910	Boothbay Harbor, Me.
19	214143		Ga. s.	Namke	13	12	33.2	11.0	4.4	1916	Bayport, N. Y.
20	232278		Ga. s.	Nampahc	13	11	36.4	10.9	4.4	1925	Detroit, Mich.
21	232463		Ga. s.	Nan	11	10	42.5	9.4	3.8	1927	Hoopers Island, Md.
22	206482		Ga. s.	Nan B.	43	36	60.6	15.8	5.8	1911	Astoria, Ore.
23	92285		Ol. s.	Nancy	17	12	44.6	14.7	5.7	1888	Mystic, Conn.
24	210267		Ga. s.	Nancy	14	9	36.0	11.5	3.9	1912	Kasaan, Alaska
25	217950		Ol. s.	Nancy	18	9	44.0	13.4	5.4	1919	East Boston, Mass.
26	231882		Ga. s.	Nancy	10	8	32.5	9.5	4.8		Unknown
27	207785		Ol. s.	Nancy B.	14	9	43.6	13.6	3.6	1910	Stratford, Conn.
28	225536		Ga. s.	Nancy D.	13	9	43.8	11.5	4.6	1917	San Pedro, Calif.
29	232658		Ga. s.	Nancy H.	14	10	35.8	10.5	3.0	1933	Beardstown, Ill.
30	230760		Ga. s.	Nancy Hank	7	6	33.0	8.7	3.2	1927	Harkers Island, N. C.
31	208053		Ga. s.	Nancy Lee	36	19	51.6	12.1	5.9	1910	White Neck Creek, Md.
32	232986		Ga. s.	Nancy Fitz-Gerald	14	9	40.4	10.9	2.8	1932	Carruthersville, Mo.
33	225283		Ol. s.	NANCY LEE	262	178	124.5	32.0	5.7	1921	Newburg, N. Y.
34	226153		Ol. s.	Nancy Lee	94	59	57.3	20.5	6.6	1926	Hudson, Md.
35	218737		Ga. s.	Nannie	16	9	45.2	12.7	3.9	1919	Amburg, Va.
36	130567		Ga. s.	Nannie P. White	19	8	51.4	14.1	4.2	1891	Somerset County, Md.
37	223418		Ol. s.	Nanny	12	8	30.0	12.4	5.1	1923	Brunswick, Ga.
38	223166		Ga. s.	Nanon	11	8	37.1	8.7	4.0	1912	Gloucester City, N. J.
39	222222		Ol. s.	Nansemond	31	20	58.3	18.1	4.0	1922	Crittenden, Va.
40	225312		Ol. s.	Nansemond	60	41	60.5	24.1	7.9	1926	do.
41	202110		Ga. s.	Nansen	13	10	32.8	11.2	3.8	1905	Ballard, Wash.
42	200419		Ga. s.	Nantucket	15	9	41.8	10.9	4.0	1903	Eureka, Calif.
43	233851		Ga. s.	Nantucket	14	11	37.4	12.1	4.9	1935	Bowers, Del.
44	213728		Ga. s.	Naomi	17	10	45.2	13.0	4.0	1915	Perrin, Va.
45	231200		Ga. s.	Naomi	10	8	33.2	9.0	4.9	1931	Branford, Conn.
46	232094		Ga. s.	Naomi	9	8	35.0	8.9	3.3		Unknown
47	232416		Ga. s.	Naomi	10	9	34.4	10.5	4.2	1933	West Creek, N. J.
48	219220		Ol. s.	Naomi Bruce II	25	11	55.8	13.3	6.4	1919	Gloucester, Mass.
49	226920		Ol. s.	Naomi Bruce III	45	17	69.0	10.0	7.4	1927	Kennebunkport, Me.
50	233034		Ol. s.	Naomi Todd	19	13	52.4	12.3	5.3	1934	Fishing Creek, Md.
51	210817		Ga. s.	Naomi R. Tolley	13	6	40.0	12.2	3.9	1912	do.
52	229105		Ol. s.	Naomie	34	27	52.0	16.0	6.4	1929	Miami, Fla.
53	233943		Ol. s.	Naomikong	27	19	39.2	12.3	5.5	1935	Manitowoc, Wis.
54	211045		Ol. s.	Napeague	50	40	50.6	20.5	6.5	1913	Tottenville, N. Y.
55	233504		Ga. s.	Naphtall	21	14	45.3	11.7	4.2	1931	St. Louis, Mo.
56	229866		Ol. s.	Napnee	13	9	39.8	11.5	4.4	1930	St. Marys, Ga.
57	218507		Ol. s.	Narada	66	45	77.1	16.9	6.8	1919	Tacoma, Wash.
58	130857		Ga. s.	Narcissus	23	19	50.5	15.4	6.4	1900	City Island, N. Y.
59	225004		Ga. s.	Nargooruk	10	8	32.5	9.2	3.4	1900	Norfolk, Va.

1 Formerly U. S. Navy No. 14719.

2 Formerly slip. y. Millie.

a Ol. s. Kotobuki.
 * Formerly b Italian ol. s. Kotobuki.
 c Ol. s. Kotobuki.

Line No.	Service	Crew	Horse-power	Name of owner	Home port	Address of owner
1	Fsh.	5	25	Walter J. Lowe.....	Key West, Fla.....	706 Ashe Street.
2	Fsh.	1	b 60	James L. Buckley.....	Baltimore, Md.....	Rock Hall, Md.
3	Oys.		40	Douglass Cox.....	Philadelphia, Pa.....	Delmont, N. J.
4	Frt.		15	F. N. Boston Coal Co. (Me.).....	Bath, Me.....	Gardiner, Me.
5	Fsh.	10	b 50	Van Camp Sea Food Co. (Calif.).....	Los Angeles, Calif.....	Fish Harbor Wharf, Terminal Island, Calif.
6	Fsh.	2	25	Anton Brusich.....	Ketchikan, Alaska.....	Box 257.
7	Frt.	1	40	O. B. Smith.....	Tampa, Fla.....	Frankfort, Ind.
8	Pas.	1	35	Dr. M. Rives.....	Houston, Tex.....	210 Main Street.
9	Tow.	3	180	Longview Tugboat Co. (Wash.).....	Portland, Oreg.....	Rainier, Oreg.
10	Pas.	1	100	Nome Harbor Lighterage Co. (T. A.).....	Nome, Alaska.....	
11	Pas.	1	100	Inter Island Steam Navigation Co. (T. H.).....	Honolulu, T. H.....	Fort and Merchant Streets.
12	Pas.	1	16	Wesley Sheppard.....	Philadelphia, Pa.....	Salem, N. J.
13	Pas.	1	125	Charles Sa-Van.....	Detroit, Mich.....	58 Riverview Drive, Mount Clemens, Mich.
14	Tow.	2	30	Carl G. Neumann Dredging & Improvement Co. (Wis.).....	Milwaukee, Wis.....	75 Main Street, Oshkosh, Wis.
15	Pas.	1	30	Arthur P. Clayton.....	Philadelphia, Pa.....	Seaside Park, N. J.
16	Fsh.	2	30	Wrangell Packing Corporation (Alaska).....	Wrangell, Alaska.....	
17	Fsh.	5	100	Nakat Packing Corporation (N. Y.).....	Ketchikan, Alaska.....	Dexter Horton Building, Seattle, Wash.
18	Pns.	2	125	James W. Eastwood.....	New York, N. Y.....	723 Cross Bay Boulevard, Broad Channel, N. Y.
19	Pas.	1	16	Lawrence Cross.....	do.....	109 Seaview Avenue, Northport, N. Y.
20	Pas.	1	85	George D. Chapman.....	Philadelphia, Pa.....	Point Pleasant, N. J.
21	Pas.	2	29	Frank Schnelder.....	do.....	216 West Sheldon Street.
22	Fsh.	3	65	Alaska Pacific Salmon Co. (Nev.).....	Ketchikan, Alaska.....	
23	Cod.	3	45	Otto S. Dullum.....	Portland, Me.....	5 Kellogg Street.
24	Fsh.	4	20	George Haldane.....	Juneau, Alaska.....	Craig, Alaska.
25	Cod.	4	45	Custin Bono.....	Boston, Mass.....	12 Moon Street.
26	Pas.	1	25	William L. Gibbons.....	Philadelphia, Pa.....	6207 Elmwood Avenue.
27	Pas.	1	50	Axel H. Lyons.....	New York, N. Y.....	239 West One hundred and sixteenth Street.
28	Tow.	1	b 40	Bridge Builders (Nev.).....	San Francisco, Calif.....	Outer Harbor, Oakland, Calif.
29	Tow.	1	b 60	George W. Hulett.....	Peoria, Ill.....	717 West Main Street, Beardstown, Ill.
30	Fsh.	3	14	John H. Lewis.....	Beaufort, N. C.....	Harkers Island, N. C.
31	Frt.	2	40	John F. Hicks.....	Alexandria, Va.....	Quantico, Va.
32	Pas.	3	100	F. P. Fitz-Gerald.....	Baton Rouge, La.....	325 Desota Street, Clarksdale, Miss.
33	Tnk.	5	300	Waterways Petroleum Transport Corporation (N. Y.).....	New York, N. Y.....	180 Whitten Street, Jersey City, N. J.
34	Pas.	2	50	W. S. Carawan.....	Elizabeth City, N. C.....	Columbia, N. C.
35	Frt.	1	14	D. A. Taylor.....	Norfolk, Va.....	Deltaville, Va.
36	Frt.	2	27	O. M. Blake.....	Newport News, Va.....	Bena, Va.
37	Fsh.	2	36	James A. Poppell.....	Jacksonville, Fla.....	Mayport, Fla.
38	Pas.	1	30	Clarence Turpen.....	Philadelphia, Pa.....	229 Nickelson Road, Gloucester Heights, N. J.
39	Frt.	3	45	J. H. Forrest.....	Norfolk, Va.....	Jeffs, Va.
40	Pas.	1	60	Fort Sumter Navigation Tours (S. C.).....	Charleston, S. C.....	Mt. Pleasant, S. C.
41	Fsh.	1	10	Mrs. Jim Kakook.....	Wrangell, Alaska.....	Klawock, Alaska.
42	Pas.	1	30	Coggeshall Launch Co. (Calif.).....	Eureka, Calif.....	Foot F Street.
43	Pas.	1	40	Britten E. Hollinger.....	Wilmington, Del.....	Bowers, Del.
44	Fsh.	2	24	Willie E. King.....	Newport News, Va.....	Severn, Va.
45	Fsh.	1	100	Lawrence A. Madison.....	New Haven, Conn.....	30 Hobson Avenue, East Haven, Conn.
46	Pas.	2	60	Harold B. Mackey.....	New York, N. Y.....	12 Hall Avenue, White Plains, N. Y.
47	Pas.	1	84	J. Howard Seaman.....	Philadelphia, Pa.....	West Creek, N. J.
48	Cod.	8	100	J. Bruce Shoares.....	Gloucester, Mass.....	239 East Main Street.
49	Fsh.	8	80	Gerry Shoares.....	do.....	13 Highland Street.
50	Msc.	2	35	Wells W. Todd.....	Crisfield, Md.....	Standard Avenue.
51	Frt.	2	14	Elizabeth T. Smith.....	Cambridge, Md.....	Queenstown, Md.
52	Fsh.	4	90	Karl Boe.....	New York, N. Y.....	542 Fifty-first Street (B).
53	Fsh.	4	b 36	Wallace E. Hill.....	Grand Haven, Mich.....	
54	Oys.	4	100	Cedar Island Oyster Co. (N. Y.).....	New York, N. Y.....	Greenport, N. Y.
55	Tow.	1	225	Pine Bluff Sand & Gravel Co. (Ark.).....	St. Louis, Mo.....	Pine Bluff, Ark.
56	Fsh.	2	36	G. H. Lovell.....	Fernandina, Fla.....	Box 99, St. Marys, Ga.
57	Fsh.	7	125	Ketchikan Packing Co. (T. A.).....	Ketchikan, Alaska.....	
58	Fsh.	2	20	Lawrence Flynn.....	New York, N. Y.....	Foot Ocean Avenue, Sheepshead Bay (B).
59	Pas.	1	25	Jerome McLeland.....	Seattle, Wash.....	3128 1/2 Fehrman Avenue.

* Formerly U. S. N. Hull No. P-298.

Line No.	Official No.	Signal and radio-call letters	Rtg	Name of vessel	Tonnage		Register dimensions			When built	Where built
					Gross	Net	Length	Breadth	Depth		
							Feet	Feet	Feet		
1	218584		Ga. s.	Narhel	18	12	45.7	12.7	5.3	1917	Brookings, Oreg.
2	207364		Ol. s.	Narmada	66	52	90.0	15.6	8.4	1910	Detroit, Mich.
3	234029		Ga. s.	Narmada	45	39	64.0	23.3	5.9	1935	Bar Harbor, Me.
4	130627		Ga. s.	Narona	7	5	30.0	10.2	5.5	1898	Brooklyn, N. Y.
5	233127		Ga. s.	Narwhal	8	5	30.0	9.5	4.7	1984	Lindenau, N. J.
6	203344		Ga. s.	Naselle	14	10	50.2	11.0	3.7	1906	Astoria, Oreg.
7	130472		Ol. s.	Nashawena	37	14	65.2	15.0	7.4	1889	Boston, Mass.
8	205244		Ga. s.	Nashawena	7	7	28.0	10.4	4.6	1904	East Providence, R. I.
9	130952		Ol. s.	Nassau	9	7	38.0	11.7	3.8	1901	Freeport, N. Y.
10	216974		Ga. s.	Nassau	30	26	47.2	13.0	6.2	1918	Benton Harbor, Mich.
11	226234		El. s.	¹ NASSAU	405	268	145.6	37.1	12.7	1927	Camden, N. J.
12	224893		Ol. s.	² Natale II	78	63	104.3	14.9	8.3	1917	Brooklyn, N. Y.
13	224495		Ga. s.	Natalie B	21	10	48.5	14.0	6.7	1925	Friendship, Me.
14	211861		Ol. s.	Natalie Hammond	110	51	102.7	22.9	11.1	1913	Essex, Mass.
15	230477		Ol. s.	NATHAN HAYWARD	124	84	83.8	20.2	10.5	1931	Camden, N. J.
16	220193		Ol. s.	National	30	20	51.4	13.6	6.4	1920	Seattle, Wash.
17	233774		Ol. s.	National	14	6	41.1	11.4	4.4	1918	San Diego, Calif.
18	18177		Ga. s.	Native	8	8	35.0	12.6	3.0	1866	Mobile, Ala.
19	223718		Ga. s.	Native	37	18	55.4	17.9	6.8	1924	Nantucket, Mass.
20	226003		Ga. s.	Native	10	6	37.4	9.2	4.5		Unknown
21	205670		Ga. s.	Native Oyster	8	6	37.8	11.1	3.0	1908	Bay Center, Wash.
22	232967		Ga. s.	Naturopath	13	9	42.3	10.5	4.8	1897	Neponset, Mass.
23	130548		Ga. s.	Nautilus	14	9	46.7	14.0	4.1	1883	Brooklyn, N. Y.
24	202067		Ga. s.	Nautilus	13	8	47.2	12.1	4.3	1905	Lubec, Me.
25	210276		Ga. s.	Nautilus	14	9	45.9	15.7	4.2	1912	Pocomoke City, Md.
26	224727		Ol. s.	Nautilus	11	7	29.1	10.1	3.8	1925	St. James, Mich.
27	227548		Ga. s.	Nautilus	9	7	32.5	11.6	3.6	1928	Mayetta, N. J.
28	232050		Ga. s.	Nautilus	10	6	32.4	9.4	4.8	1915	Seattle, Wash.
29	228515		Ol. s.	Nautilus II	33	22	56.4	17.0	5.6	1929	Brooklyn, N. Y.
30	130830		Ga. s.	Navahoe	9	7	33.9	12.4	5.5	1899	Cutler, Me.
31	203396		Ga. s.	Navahoe	16	8	49.6	18.0	3.3	1906	Biloxi, Miss.
32	130626		Ga. s.	Navajo	10	10	35.7	11.9	5.5	1893	East Boothbay, Me.
33	214404		Ol. s.	Navajo	29	16	59.1	18.0	3.2	1916	St. Augustine, Fla.
34	231150		Ol. s.	Navajo	14	9	42.0	13.2	5.6	1931	Manitowoc, Wis.
35	200042		Ol. s.	Navarre	20	14	39.5	14.3	6.6	1901	Marinette, Wis.
36	223410		Ga. s.	Navassa	44	36	61.2	16.9	5.6	1923	South Jacksonville, Fla.
37	228951	KGQN	Ol. s.	Navigator	256	139	113.1	27.0	10.6	1920	San Diego, Calif.
38	220838		Ga. s.	Navillus II	13	9	36.3	12.3	4.5	1910	Penobscot, Me.
39	214981		Ga. s.	Neah	42	28	58.9	15.1	7.1	1917	Tacoma, Wash.
40	230951		Ga. s.	Neal	6	5	36.0	9.5	3.4	1912	Long Branch, N. J.
41	214106		Ga. s.	Nebraska	8	5	30.7	10.2	4.3	1918	Los Angeles, Calif.
42	214664		Ga. s.	Nebraska	25	21	43.6	13.0	5.7	1917	Tacoma, Wash.
43	150935		Ga. s.	³ Necia	22	15	61.8	10.0	5.0	1901	Detroit, Mich.
44	226048		Ga. s.	Neckerbay	13	8	35.5	12.4	3.4	1915	Sitka, Alaska
45	233141		Ga. s.	NECO	13	9	30.7	14.5	3.5	1934	Superior, Wis.
46	232393		Ol. s.	Neebish Ferry	20	15	36.0	20.7	2.9	1933	Sault Ste. Marie, Mich.
47	226174		Ga. w.	Needa	46	29	65.9	16.0	3.5	1926	Kansas City, Kans.
48	216259		Ga. s.	Neenah	6	5	29.7	8.6	3.4	1914	Rolling Bay, Wash.
49	203991		Ga. s.	Neil Johnson	39	18	65.7	20.0	5.2	1907	Greenwich, N. J.
50	221983		Ol. s.	Nekco No. 1	39	21	60.3	15.2	6.6	1919	Long Beach, Calif.
51	218303		Ol. s.	Nekco No. 2	45	31	65.0	17.3	7.3	1919	Los Angeles, Calif.
52	216497		Ga. s.	Nelch	10	7	52.1	20.7	2.7	1918	do.
53	229062		Ga. s.	Nell	14	5	41.0	12.2	5.3	1929	Portland, Oreg.
54	225608		Ga. s.	⁴ Nell B	8	6	33.4	8.3	4.4	1918	Portsmouth, N. H.

¹ Formerly ga. s. Yankee Boy.
² Formerly ol. s. Frank E. Gannett.

³ Formerly ^a U. S. Navy ol. s. S. C. 46.
^b Ol. s. Seacall.

Line No.	Service	Crew	Horse-power	Name of owner	Home port	Address of owner
1	Pas.	1	b 40	Luella M. Faller.....	San Francisco, Calif.	4402 Brookdale Avenue, Oakland, Calif.
2	Frt.	2	120	A. C. McLoon & Co. (Me.).....	Rockland, Me.	McLoon's Wharf.
3	Pas.	2	40	Charles Parker.....	Bar Harbor, Me.	
4	Pas.	2	28	George Tritschler.....	New York, N. Y.	628 Livingston Street, Elizabeth, N. J.
5	Pas.	1	18	Eugene E. Macdonald, Jr.....	Perth Amboy, N. J.	Lloyd Avenue, Route 19, New Brunswick, N. J.
6	Fsh.	1	30	J. R. Burke.....	Astoria, Oreg.	Astor Building.
7	Cod.	6	60	John Piscitello.....	Gloucester, Mass.	14 Gould Street.
8	Frt.	1	40	Burton Smith.....	Providence, R. I.	126 Pettis Street.
9	Frt.	1	60	Gahagan Construction Corporation (Del.).....	New York, N. Y.	147 Remsen Street (B).
10	Tow.	1	40	Fitzsimons & Connell Dredge & Dock Co. (Ill.).....	Chicago, Ill.	10 South La Salle Street.
11	Fer.	6	700	Electric Ferries (N. J.).....	New York, N. Y.	420 Lexington Avenue.
12	Fsh.	12	100	Anthony Linguata.....	Boston, Mass.	65 Beach Road, Revere, Mass.
13	Fsh.	4	36	Courtland E. Brackett.....	Rockland, Me.	Monhegan, Me.
14	Cod.	19	120	Schooner Natalie Hammond (Mass.).....	Gloucester, Mass.	15 Summit Street.
15	Tow.	3	400	American Dredging Co. (Pa.).....	Philadelphia, Pa.	308 Chestnut Street.
16	Fsh.	6	65	Ole Arseth.....	Seattle, Wash.	204 North Seventy-third Street.
17	Fsh.	4	b 45	Jack Nuttall.....	San Diego, Calif.	2373 Atlantic Street.
18	Oys.	2	b 24	Curtis Lyons.....	Mobile, Ala.	Bayou la Batre, Ala.
19	Fsh.	7	80	Fedine Fortin.....	Vineyard Haven, Mass.	3 Martin Lane, Nantucket, Mass.
20	Msc.	2	38	Alfred Hess.....	New York, N. Y.	645 Fifty-fifth Street (B).
21	Tow.	1	30	Sunset Boat Co. (Wash.).....	Seattle, Wash.	Raymond, Wash.
22	Msc.	3	40	Carl S. Frischkorn.....	Norfolk, Va.	338 Roush Street.
23	Pas.	1	32	Sparta A. Telesca.....	New York, N. Y.	20 Poole Lane, Sheephead Bay (B).
24	Msc.	1	20	Ramsdell Packing Co. (Me.).....	Rockland, Me.	Ramsdell's Wharf.
25	Pas.	2	115	Joshua S. Shivers.....	Philadelphia, Pa.	North Wildwood, N. J.
26	Fsh.	3	b 50	James Spencer.....	Port Huron, Mich.	Oscoda, Mich.
27	Pas.	1	40	Frank Holman.....	Philadelphia, Pa.	West Creek, N. J.
28	Fsh.	1	16	A. E. Anderson.....	Wrangell, Alaska.	
29	Pas.	2	60	John Stefano.....	New York, N. Y.	1765 East Twenty-third Street (B).
30	Frt.	3	24	William L. Howell.....	Jonesport, Me.	Millbridge, Me.
31	Fsh.	3	7	Desporte Packing Co. (La.).....	Gulfport, Miss.	510 West Beach Street, Biloxi, Miss.
32	Frt.	2	16	Leroy Carter.....	Eastport, Me.	Lubec, Me.
33	Frt.	1	30	L. R. Brown.....	St. Augustine, Fla.	General delivery, Ormond, Fla.
34	Msc.	1	b 100	Duluth-Superior Dredging Co. (Minn.).....	Duluth, Minn.	Foot Forty-fifth Avenue West, Duluth, Minn.
35	Frt.	2	b 45	Lawrence H. Dornbos.....	Grand Haven, Mich.	614 Monroe Street.
36	Msc.	3	80	Virginia-Carolina Chemical Co. (Va.).....	Wilmington, N. C.	
37	Fsh.	12	b 400	Manuel H. Freitas.....	San Diego, Calif.	3035 Lawrence Street, Point Loma, Calif.
38	Pas.	2	b 45	Everett W. Francis.....	Boston, Mass.	95 Court Road, Winthrop, Mass.
39	Fsh.	3	50	Northwestern Fisheries (Del.).....	Seattle, Wash.	South Bellingham, Wash.
40	Fsh.	3	25	Pasquale Montagna.....	Philadelphia, Pa.	c/o Richard Black, Atlantic City, N. J.
41	Fsh.	1	b 20	Carl Goulart.....	San Diego, Calif.	3016 Addison Street, Point Loma, Calif.
42	Fsh.	2	b 30	A. B. Anderson.....	Juneau, Alaska.	Wrangell, Alaska.
43	Fsh.	4	75	W. W. Smith.....	Miami, Fla.	719 Northwest Twelfth Street.
44	Fsh.	1	12	John Young, Jr.....	Sitka, Alaska.	
45	Msc.	1	40	E. C. Knudsen.....	Duluth, Minn.	100 Ogden Avenue, Superior, Wis.
46	Pas.	1	24	James M. Cumming.....	Sault Ste. Marie, Mich.	Neebish, Mich.
47	Pas.	4	40	H. J. Massman.....	Kansas City, Mo.	New York Life Building.
48	Fsh.	1	10	N. E. Blair.....	Wrangell, Alaska.	c/o L. M. Churchill.
49	Oys.	10	75	Christian Johnson, Estate of.....	Philadelphia, Pa.	c/o Edna F. Johnson, Greenwich, N. J.
50	Fsh.	9	b 70	Van Camp Sea Food Co. (Calif.).....	Los Angeles, Calif.	Fish Harbor Wharf, Terminal Island, Calif.
51	Fsh.	8	b 100	do.....	do.....	Do.
52	Pas.	3	b 120	Estelle Daisy De Long.....	do.....	Box 244, San Pedro, Calif.
53	Pas.	1	21	Donald B. McClary.....	San Diego, Calif.	4511 Vista Street.
54	Fsh.	2	20	Harry Winstead.....	Ketchikan, Alaska.	General delivery.

* Formerly U. S. C. Guard A. B. 10.

Formerly U. S. Navy No. 7760.

* Formerly (a) Ga. s. Pilot.
(b) Ga. y. Claudella.

Line No.	Official No.	Signal and radio call letters	Rig	Name of vessel	Tonnage		Register dimensions			When built	Where built
					Gross	Net	Length	Breadth	Depth		
1	229134		Ga. s.	Nell Onley	15	10	46.5	11.4	4.1	1929	Crisfield, Md.
2	130678		Ga. s.	Nellie	8	8	25.6	12.7	3.4	1891	Smithtown, N. Y.
3	213879		Ga. s.	Nellie	21	14	48.0	12.5	4.7	1916	Beaumont, Tex.
4	215235		Ga. s.	Nellie	8	7	34.1	8.7	3.7	1906	Essington, Pa.
5	226200		Ga. s.	Nellie	27	12	54.7	15.3	6.0	1927	Delanco, N. J.
6	226303		Ol. s.	Nellie	54	29	65.6	17.0	7.6	1927	Houston, Tex.
7	228612		Ga. s.	Nellie	28	24	46.7	16.9	5.3	1929	Washington, D. C.
8	221309		Ga. s.	Nellie II	11	9	37.4	11.7	4.1	1921	Essington, Pa.
9	130692		Ga. s.	Nellie G.	9	6	36.8	10.3	3.5	1895	Woolwich, Me.
10	201111		Ga. s.	Nellie H.	12	7	41.0	14.2	5.7	1904	East Machias, Me.
11	209679		Ol. s.	Nellie L.	24	7	49.1	17.1	4.0	1912	Biloxi, Miss.
12	221175		Ga. s.	Nellie R.	9	6	33.2	9.8	4.9	1921	Stadium, Wash.
13	221699		Ga. s.	Nellie R.	12	6	46.8	13.4	3.6	1921	Glass, Va.
14	130633		Ga. s.	Nellie and Mary	21	10	49.3	17.0	4.9	1891	Bridgeton, N. J.
15	130734		Ga. s.	Nellie Bly	7	7	29.3	12.1	3.4	1897	East Rockaway, N. Y.
16	130833		Ga. s.	Nellie Bly	9	6	43.5	15.0	3.4	1900	Marsh Market, Va.
17	131020		Ga. s.	Nellie Bly	14	13	46.9	14.6	4.5	1900	Millville, N. J.
18	211284		Ga. s.	Nellie Bly	11	7	31.6	10.5	3.6	1913	Bothell, Wash.
19	225369		Ga. s.	Nellie Crockett	52	35	61.7	20.4	6.5	1926	Crisfield, Md.
20	207882		Ol. s.	Nellie Follette	149	101	99.6	17.3	9.2	1910	Tonawanda, N. Y.
21	232151		Ga. s.	Nellie Gray	12	10	35.2	10.4	3.2	1933	Sea Gate, N. C.
22	231128		Ga. s.	Nellie Gray W.	13	10	34.3	12.0	4.8	1931	Patchogue, N. Y.
23	218890		Ol. s.	Nellie Jackson	36	25	63.5	20.7	4.7	1899	Wicomico, Md.
24	233202		Ga. s.	Nellie Jo	23	23	56.2	16.2	3.6	1926	Parker, Ariz.
25	229001		Ga. w.	Nellie Joe	19	14	44.6	11.2	2.4	1929	Ashbyburg, Ky.
26	227273		Ol. s.	Nellie Juan	88	60	74.1	19.0	9.0	1928	Gig Harbor, Wash.
27	216105		Ga. s.	Nellie Juan No. 30	8	5	29.8	9.7	3.4	1918	Anacortes, Wash.
28	216106		Ga. s.	Nellie Juan No. 31	8	5	29.8	9.7	3.4	1918	do.
29	216107		Ga. s.	Nellie Juan No. 32	8	5	29.8	9.7	3.4	1918	do.
30	216108		Ga. s.	Nellie Juan No. 33	8	6	29.8	9.7	3.4	1918	do.
31	218380		Ga. s.	Nellie May	10	7	34.9	11.5	4.2	1919	Westerly, R. I.
32	120956		Ga. s.	Nellie Meta	15	11	54.6	15.4	3.3	1902	Bon Secour, Ala.
33	230966		Ga. s.	Nellie Oriole	10	7	32.0	8.6	3.4	1920	Bachelor, N. C.
34	208236		Ga. s.	Nellie Torrey	9	6	30.0	9.5	4.0	1910	Wrangell, Alaska
35	206906		Ga. s.	Nellie L. Grebb	14	9	42.4	11.0	5.0	1909	Baltimore, Md.
36	232679		Ga. s.	Nellie L. Parmenter	18	15	42.9	11.9	5.1	1933	Waltham, Mass.
37	200173		Ol. s.	Nellie M. Stanley	14	7	48.1	13.1	5.0	1903	Dennysville, Me.
38	225202		Ol. s.	Nelo G.	27	5	49.0	15.5	5.5	1925	Pascagoula, Miss.
39	212631		Ol. s.	Nelseco	38	25	55.7	20.0	6.7	1914	New London, Conn.
40	215592	KLHE	Ol. s.	Nelseco 2d	237	147	110.5	29.0	8.2	1917	Roother Bay Harbor, Me.
41	213775		Ol. s.	Nelsine	9	6	33.9	10.4	4.2	1915	Astoria, Oreg.
42	202856		Ga. s.	Nelson	34	28	59.0	20.6	5.2	1906	Tottenville, N. Y.
43	223502		Ga. s.	Nelson	8	6	36.2	9.7	2.5	1923	Sealevel, N. C.
44	232789		Ga. s.	Ne-Lu	10	6	30.0	9.8	4.8	1913	Tacoma, Wash.
45	231046		Ga. p.	NEMACOLIN II	24	24	60.0	16.0	3.0	1931	Midland, Pa.
46	225166		Ol. s.	Nemah	27	18	49.9	15.2	5.4	1925	Hoquiam, Wash.
47	130712		Ga. s.	Nemesis	10	10	33.7	12.3	3.8	1896	Patchogue, N. Y.
48	130475		Ga. s.	Nemo	9	8	30.1	13.4	4.3	1890	Hyannis, Mass.
49	130705		Ol. s.	Nemo	22	11	52.4	14.1	3.9	1895	Kennebunk, Me.
50	231958		Ga. s.	Nemo	11	7	34.6	10.4	3.9	1926	Manatee, Fla.
51	232941		Ga. s.	Neoma	7	5	30.5	9.1	4.1	1924	Seattle, Wash.
52	221502		Ga. s.	Neon	7	6	33.7	8.2	4.0	1915	Sault Ste. Marie, Mich.
53	206224		Ga. s.	Neonetta	13	9	35.0	10.6	3.2	1908	Seattle, Wash.
54	210150		Ol. s.	Neponsit	39	27	61.6	19.2	5.5	1912	Morehead City, N. C.
55	202097		Ol. s.	Neptune	12	8	36.6	11.6	4.5	1905	Ballard, Wash.
56	208245		Ga. s.	Neptune	9	6	31.5	10.5	4.0	1910	Tacoma, Wash.
57	217503		Ga. s.	Neptune	10	5	39.0	10.5	4.2	1916	Los Angeles, Calif.
58	221545		Ga. s.	Neptune	43	37	37.9	14.1	4.1	1921	Port Clinton, Ohio

1 Formerly State of Maryland schooner Nellie Jackson.

Line No.	Service	Crew	Horse-power	Name of owner	Home port	Address of owner
1	Mso.	1	40	W. T. Onley	Crisfield, Md.	Girdletree, Md.
2	Frt.	2	8	John Ryle	Bridgeport, Conn.	Davenport Point, Stamford, Conn.
3	Frt.	1	60	C. A. McKinley	Port Arthur, Tex.	c/o C. A. McKinley & Sons, Beaumont, Tex.
4	Fsh.	1	60	Oscar B. Gentry	Philadelphia, Pa.	21 East Lemon Street, Bridgeton, N. J.
5	Fsh.	5	70	Albert E. Jones	Newport, R. I.	Mystic, Conn.
6	Tow.	8	240	John Young Co. (Tex.)	Galveston, Tex.	United States National Bank Building.
7	Frt.	1	60	Clinton R. Miller	Washington, D. C.	Water and N Streets SW.
8	Pas.	1	40	Walter Russel	Philadelphia, Pa.	Rossman Avenue, Cape May, N. J.
9	Pas.	2	40	Falmouth Foreside Development Co. (Me.)	Portland, Me.	R. F. D. 4.
10	Fsh.	3	16	John C. Titus	Jonesport, Me.	
11	Oys.	5	24	Arnaud Lopez	Gulfport, Miss.	1310 West Beach Street, Biloxi, Miss.
12	Fsh.	2	20	Nels L. Land	Tacoma, Wash.	Route 1, Box 5, Stanwood, Wash.
13	Fsh.	2	25	G. T. Elliott Co. (Va.)	Newport News, Va.	Hampton, Va.
14	Oys.	6	36	Robert B. Peterson	Philadelphia, Pa.	Port Norris, N. J.
15	Fsh.	1	14	Adrian Scherpenisse	New York, N. Y.	West Sayville, N. Y.
16	Frt.	1	37	W. R. Hampton	Elizabeth City, N. C.	Plymouth, N. C.
17	Pas.	1	30	Furman Mulford	Philadelphia, Pa.	First Avenue, North Wildwood, N. J.
18	Fsh.	2	20	Thomas Haaseth	Seattle, Wash.	5140 Ballard Avenue.
19	Frt.	3	45	A. A. Crockett	Reedville, Va.	Tangier, Va.
20	Frt.	5	210	Gertrude L. Dalley	New York, N. Y.	15 Moore Street.
21	Fsh.	1	20	Luther T. Rogers	Wilmington, N. C.	Sea Gate, N. C.
22	Pas.	1	30	Chester D. Worth	New York, N. Y.	24 Lake Street, Patchogue, N. Y.
23	Frt.	2	14	George S. Tull	Baltimore, Md.	Chester, Md.
24	Per.	1	b 40	Bush's Ferry & Freight Co. (Ariz.)	Los Angeles, Calif.	Parker, Ariz.
25	Tow.	2	20	J. E. Clark	Louisville, Ky.	Ashbyburg, Ky.
26	Fsh.	4	140	Copper River Packing Co. (Wash.)	Seattle, Wash.	Colman Building, Seattle, Wash.
27	Fsh.	1	42	do	Seward, Alaska	Do.
28	Fsh.	1	12	do	do	Do.
29	Fsh.	1	12	do	do	Do.
30	Fsh.	1	12	do	do	Do.
31	Fsh.	3	40	Dwight A. Dunn	Newport, R. I.	New Shoreham, R. I.
32	Fsh.	3	15	Desporte Packing Co. (La.)	Gulfport, Miss.	510 West Beach Street, Biloxi, Miss.
33	Fsh.	3	22	N. W. Harderson	Beaufort, N. C.	Rapahoe, N. C.
34	Fsh.	2	18	R. McCracken	Petersburg, Alaska	
35	Tow.	1	54	Harry E. Conklin	Norfolk, Va.	329 Herman Avenue.
36	Cod.	5	56	Nellie L. Parmenter	Boston, Mass.	71 Summer Street, Maynard, Mass.
37	Frt.	2	45	John B. McLean	Eastport, Me.	Lubec, Me.
38	Fsh.	5	30	Star Fish and Oyster Co. (Ala.)	Mobile, Ala.	Industrial Canal.
39	Pas.	2	120	Alphonse A. Landry	New Haven, Conn.	9 Massachusetts Avenue, East Haven, Conn.
40	Frt.	6	b 240	Interstate Navigation Co. (Conn.)	Providence, R. I.	165 South Water Street.
41	Frt.	1	20	Jonas Pedersen	Astoria, Oreg.	Route 1, Cathlamet, Wash.
42	Fsh.	10	60	Oscar G. Hokanson	Philadelphia, Pa.	138 West Taylor Avenue, Wildwood, N. J.
43	Frt.	2	24	James W. Lupton	Beaufort, N. C.	Roe, N. C.
44	Fsh.	1	12	Louis N. Nelsen	Wrangell, Alaska	Myers Chuck, Alaska.
45	Per.	1	b 20	Nemacolin Ferry Co. (Pa.)	Pittsburgh, Pa.	Buckeye Coal Building, Nemacolin, Pa.
46	Tow.	2	120	Nemah Towboat Co. (Wash.)	Seattle, Wash.	404 Wells Street, Raymond, Wash.
47	Fsh.	1	14	Walter L. Suydam, Jr.	New York, N. Y.	Blue Point, N. Y.
48	Pas.	1	40	Delwyn P. Crowley	Philadelphia, Pa.	Tuckerton, N. J.
49	Tow.	1	60	Atlantic Gulf and Pacific Co. (N. Y.)	New York, N. Y.	15 Park Row.
50	Pas.	1	40	Henry D. Martin	Tampa, Fla.	Manavista Hotel, Bradenton, Fla.
51	Fsh.	1	18	K. A. Kumle	Seattle, Wash.	3402 Fourteenth Avenue West.
52	Fsh.	2	35	Percy Parish	Sault Ste Marie, Mich.	Brimley, Mich.
53	Pas.	1	24	A. G. Todahl	Seattle, Wash.	2718 Westlake Avenue N.
54	Pas.	2	60	Rockaway Point Development Corporation (N. Y.)	New York, N. Y.	421 Seventh Avenue.
55	Frt.	2	24	L. F. Grauf	Seattle, Wash.	1200 Westlake Avenue N.
56	Fsh.	2	18	Bert Espeseth	Petersburg, Alaska	
57	Fsh.	3	30	Van Camp Sea Food Co. (Calif.)	Los Angeles, Calif.	Fish Harbor Wharf, Terminal Island, Calif.
58	Fsh.	2	50	Kishman Fish Co. (Ohio)	Sandusky, Ohio	Vermillion, Ohio.

Line No.	Official No.	Signal and radio-call letters	Rig	Name of vessel	Tonnage		Register dimensions			When built	Where built
					Gross	Net	Length	Breadth	Depth		
1	221795		Ol. s.	Neptune.....	99	66	63.9	26.0	7.0	1921	Alameda, Calif.....
2	223070		Ga. s.	Neptune.....	11	8	37.7	9.4	4.7		Unknown.....
3	223903		Ol. s.	Neptune.....	52	43	57.4	16.3	8.1	1924	Tacoma, Wash.....
4	224105		Ga. s.	Neptune.....	8	5	34.1	9.8	4.0	1918	Sand Point, Alaska.....
5	228979		Ol. s.	Neptune.....	19	13	44.9	11.6	5.4	1929	Wyandotte, Mich.....
6	229920		Ga. s.	Neptune.....	14	12	36.0	10.6	4.3	1930	Sitka, Alaska.....
7	230233		Ga. s.	Neptune.....	12	8	36.0	9.9	5.1		Portsmouth, N. H.....
8	231926		Ol. s.	Neptune.....	23	16	38.6	12.0	4.5	1932	Manitowoc, Wis.....
9	232371		Ol. s.	Neptune.....	14	6	38.8	13.1	3.9	1931	Fernandina, Fla.....
10	232378		Ga. s.	Neptune.....	10	7	35.3	11.0	4.9	1920	Columbia City, Oreg.....
11	233688		Ga. s.	Neptune.....	14	11	35.9	12.0	4.6	1934	Bowers, Del.....
12	233904		Ga. s.	Neptune.....	12	10	41.0	11.0	1.4	1934	Cincinnati, Ohio.....
13	224262		Ga. s.	Neptune II.....	14	10	40.9	12.0	5.1	1924	Greenport, N. Y.....
14	218290		Ga. s.	Neptune No. 1.....	19	9	48.4	12.2	5.0	1919	Wilmington, Calif.....
15	209491		Ol. s.	Nereid.....	42	29	65.7	16.7	6.4	1911	Friday Harbor, Wash.....
16	231625		Ol. s.	Nereid.....	46	25	60.8	15.7	8.2	1932	Thomaston, Me.....
17	232253		Ga. s.	Nereid.....	9	7	36.4	9.7	4.2	1933	Rockland, Me.....
18	204100		Ga. s.	Nereid III.....	18	14	42.0	10.4	4.7	1906	New York, N. Y.....
19	226529		Ol. s.	Nerenta-K.....	60	40	64.2	16.6	7.9	1927	Tacoma, Wash.....
20	231797		Ol. s.	Nerone.....	20	8	42.9	13.9	4.7	1932	Fernandina, Fla.....
21	227741		Ga. s.	Nesika.....	9	6	33.6	9.0	4.5	1928	Douglas, Alaska.....
22	226530		Ol. s.	Nestor.....	31	21	49.2	14.0	6.1	1927	Seattle, Wash.....
23	227062		Ga. s.	Neta V.....	9	7	32.4	9.7	2.6	1927	Atlantic, N. C.....
24	232401		Ga. s.	Netop.....	14	10	37.5	11.6	6.7	1928	Brookhaven, N. Y.....
25	232329		Ga. s.	Ne' Top II.....	7	6	30.6	9.6	4.2	1933	Parkertown, N. J.....
26	130683		Ga. s.	Nettle.....	5	5	30.8	11.5	2.8	1876	Bellport, N. Y.....
27	215565		Ga. s.	Nettle.....	9	8	34.9	9.1	3.9	1898	South Boston, Mass.....
28	230789		Ga. s.	Nettle.....	9	7	34.0	9.3	2.8	1915	Swansboro, N. C.....
29	210890		Ga. s.	Nettle B.....	6	5	30.6	10.0	4.4	1913	Vinalhaven, Me.....
30	201078		Ga. s.	Nettle M.....	9	6	41.0	10.6	3.2	1904	Sharptown, Md.....
31	228210		Ga. s.	Nettle M.....	9	8	36.1	9.6	2.7	1925	Atlantic, N. C.....
32	130326		Ga. s.	Nettle Allinson.....	25	14	63.1	17.1	5.1	1883	Solomons Island, Md.....
33	130367		Ga. s.	Nettle Green.....	6	5	28.5	12.5	3.2	1886	Patohogue, N. Y.....
34	130301		Ga. s.	Nettle May.....	23	22	63.8	17.1	4.5	1884	Solomons Island, Md.....
35	226737		Ga. s.	Neva.....	11	7	33.3	10.6	4.2	1927	Seabeck, Wash.....
36	230999		Ga. s.	Neva.....	9	7	33.0	9.8	3.0	1931	Ocracoke, N. C.....
37	232309		Ga. s.	Neva D.....	13	9	37.2	11.7	5.3	1933	Newport, Oreg.....
38	225220		Ga. s.	Neva H.....	21	13	55.5	14.3	4.7	1925	Peary, Va.....
39	231972		Ga. s.	Neva E. Shephard.....	12	5	40.3	13.8	4.5	1928	Apalachicola, Fla.....
40	228190		Ga. s.	Never Mind.....	21	20	32.0	11.4	2.5	1929	Marianna, Ark.....
41	233776		Ol. s.	NEVILLE.....	635	560	153.8	34.1	7.9	1935	Pittsburgh, Pa.....
42	216357		Ga. s.	Nevitt.....	18	12	49.3	14.0	4.6	1918	Baltimore, Md.....
43	227890		Ol. s.	New Admiral.....	64	27	69.3	18.5	8.4	1928	San Francisco, Calif.....
44	230708		Ga. s.	New Anny.....	18	12	37.6	12.3	6.0	1931	Juneau, Alaska.....
45	215823	KLJ	Ol. s.	NEWARK.....	228	128	96.5	23.0	10.3	1917	Bath, Me.....
46	130313		Ga. s.	New Atlas.....	9	5	37.8	12.3	3.3	1884	Biloxi, Miss.....
47	229329		Ga. s.	New Atlas.....	8	6	36.8	11.8	2.4	1929	Cut Off, La.....
48	229082		Ol. s.	New Bedford.....	76	31	84.3	18.7	9.1	1929	Thomaston, Me.....
49	209371		Ga. s.	New Bedford Socony.....	19	13	42.4	12.0	4.7	1910	Bridgeport, Conn.....
50	223777		Ol. s.	NEW BERNE.....	184	111	104.9	24.1	11.9	1903	Wilmington, Del.....
51	229704		Ga. s.	New Brilliant.....	12	6	40.8	11.2	3.3	1830	Golden Meadow, La.....
52	130557		Ol. s.	New Brunswick.....	41	20	60.0	14.0	6.1	1891	Mobile, Ala.....
53	225250		Ga. s.	New Building.....	12	8	36.5	12.5	2.9	1925	Golden Meadow, La.....
54	206979		Ga. s.	New Champion.....	19	8	47.0	14.3	4.0	1909	De Lisle, Miss.....
55	223084		Ol. s.	New Dawn.....	59	20	71.0	21.0	9.4	1923	South Freeport, Me.....
56	232851		Ga. s.	New Deal.....	18	15	47.1	14.2	3.7		Unknown.....
57	233183		Ga. w.	New Deal.....	37	37	55.5	11.7	2.0	1934	Gallatin, Tenn.....
58	200573		Ga. s.	New Design.....	18	10	48.5	18.4	3.9	1903	Biloxi, Miss.....
59	214796		Ga. s.	New Elda.....	31	24	51.8	14.4	6.3	1917	Tacoma, Wash.....
60	215406		Ol. s.	New Elmer.....	27	18	46.1	13.5	6.3	1917	do.....
61	204647	WFFO	Ol. s.	NEW ENGLAND.....	534	436	168.0	30.1	11.5	1907	Quincy, Mass.....

† Formerly (a ga. s. No. 5.
b ol. s. Texaco 124.

‡ Formerly ga. s. (a Bridgewater No. 1.
b Deeper Waterways.

Line No.	Service	Crew	Horse-power	Name of owner	Home port	Address of owner
1	Frts.	1	120	R. E. E. Anderson.....	San Francisco, Calif.	480 Brown Street, Napa, Calif.
2	Pas.	2	90	Etta Anders.....	Philadelphia, Pa.	242 North Warren Street, Trenton, N. J.
3	Fsh.	10	100	Howard Giske.....	Tacoma, Wash.	3503 North Cheyenne Street.
4	Fsh.	1	b 10	Thorwald Skulstad.....	Seward, Alaska.	Simeonof Island, Sand Point, Alaska.
5	Tow.	1	120	Alice L. Nolan.....	Detroit, Mich.	62 Olifton Park Lagoon, Lakewood, Ohio.
6	Fsh.	1	15	William P. Pavloff.....	Sitka, Alaska.	
7	Tnk.	2	30	Neptune Oil Corporation (Mass.)	Boston, Mass.	24 T Wharf.
8	Fsh.	3	b 50	Emil O. Nelson.....	Milwaukee, Wis.	Sawyer, Wis.
9	Fsh.	2	b 36	S. Litrico.....	Fernandina, Fla.	Box 399.
10	Fsh.	2	16	M. W. Carlson.....	Portland, Oreg.	105 Northeast Wygant Street.
11	Fsh.	1	24	Reuben D. Roland.....	Wilmington, Del.	Bowers, Del.
12	Pas.	1	40	Walter Gross.....	Cincinnati, Ohio.	
13	Fer.	1	30	Shelter Island & Greenport Ferry Co. (N. Y.)	New York, N. Y.	Shelter Island, N. Y.
14	Frts.	6	b 45	Keico Co. (Del.).....	San Diego, Calif.	530 West Sixth Street, Los Angeles, Calif.
15	Fsh.	2	120	Friday Harbor Canning Co. (Wash.)	Seattle, Wash.	Friday Harbor, Wash.
16	Pas.	1	60	Earle A. Starrett.....	Rockland, Me.	5 Gay Street, Thomaston, Me.
17	Pas.	1	90	Axel Gronros.....	do.	6 Cottage Street.
18	Oys.	1	36	Shellmore Oyster Products Co. (S. C.)	Charleston, S. C.	144 East Bay Street.
19	Fsh.	8	b 100	Steve Dvornich.....	Los Angeles, Calif.	853 West Fifth Street, San Pedro, Calif.
20	Fsh.	2	45	Felice Golino.....	St. Augustine, Fla.	Box 927.
21	Fsh.	1	20	Wm. J. Beach.....	Sitka, Alaska.	
22	Fsh.	8	65	John Halls.....	Seattle, Wash.	2824 West Fifty-ninth Street.
23	Frts.	2	16	J. C. Mason.....	Beaufort, N. C.	Lukens, N. C.
24	Fsh.	1	40	William De Waal.....	New York, N. Y.	Greenport, N. Y.
25	Pas.	1	90	Adam M. Price.....	Philadelphia, Pa.	Parkertown, N. J.
26	Fsh.	1	14	Martin Dykstra.....	Newport, R. I.	Wakefield, R. I.
27	Pas.	2	16	Fred Litchfield.....	Newport, R. I.	c/o Fred Litchfield & Co., Tiverton, R. I.
28	Fsh.	5	11	J. R. Miller.....	Beaufort, N. C.	Morehead City, N. C.
29	Cod.	1	15	A. S. Osgood.....	Rockland, Me.	Vinalhaven, Me.
30	Frts.	2	66	M. W. Marshall.....	Cambridge, Md.	Vienna, Md.
31	Fsh.	1	12	Henry Smith.....	Beaufort, N. C.	Atlantic, N. C.
32	Wld.	2	37	United Electric Welding Co. (Md.)	Baltimore, Md.	2800 Boston Street.
33	Msc.	1	8	Ruloff Van Wyen.....	New York, N. Y.	West Sayville, N. Y.
34	Frts.	2	10	E. A. Games.....	Norfolk, Va.	Deltaville, Va.
35	Fsh.	2	20	Minert T. Hagen.....	Tacoma, Wash.	2116 South L Street.
36	Fsh.	2	60	Aurora Packing Co.....	Washington, N. C.	Aurora, N. C.
37	Fsh.	1	25	M. C. Johnson.....	Portland, Oreg.	Newport, Oreg.
38	Fsh.	7	50	Chesapeake Sea Food Corporation (Va.)	Newport News, Va.	Phoebus, Va.
39	Fsh.	7	32	Acme Packing Co. (Fla.).....	Apalachicola, Fla.	c/o H. L. Oliver.
40	Pas.	2	50	Henry M. Owen.....	Memphis, Tenn.	Box 233, Newport, Ark.
41	Tow.	18	750	Dravo Contracting Co. (Pa.)	Pittsburgh, Pa.	4801 Grand Street.
42	Frts.	2	22	Thomas Nugent.....	Baltimore, Md.	1612 Fleet Street.
43	Fsh.	3	b 135	John Gradis.....	San Francisco, Calif.	239 Monroe Street, Monterey, Calif.
44	Fsh.	2	30	Jim Nockotock.....	Juneau, Alaska.	
45	Tnk.	5	b 325	Texas Company (Del.).....	Wilmington, Del.	7 West Tenth Street.
46	Oys.	1	30	Tony L. Jurtsich.....	New Orleans, La.	Empire, La.
47	Fsh.	2	8	Emile Bouvier.....	do.	Lockport, La.
48	Fsh.	7	170	Robert Mitchell.....	Rockland, Me.	31 Lincoln Street, New Bedford, Mass.
49	Msc.	1	41	Socony-Vacuum Oil Co. (N. Y.)	New Bedford, Mass.	Fish Island.
50	Frts.	4	120	Globe Oil Delivery Corporation (N. J.)	Baltimore, Md.	155 East Forty-fourth Street, New York, N. Y.
51	Fsh.	1	21	Dunbar-Dukate Co. (La.).....	New Orleans, La.	822 Perdido Street.
52	Tow.	4	160	George F. Horton.....	Houston, Tex.	McKinney and Velasco Sts.
53	Fsh.	1	18	Hypolite Eymard.....	New Orleans, La.	Cut Off, La.
54	Oys.	2	37	Ivan Sumich.....	do.	210 South Solomon Street.
55	Fsh.	14	70	Harris Co. (Me.).....	Portland, Me.	188 Commercial Street.
56	Frts.	2	45	Nicholas Ray.....	Miami, Fla.	1339 Northwest Thirty-fourth Street.
57	Tow.	2	40	L. D. Hix.....	Nashville, Tenn.	Gallatin, Tenn.
58	Oys.	4	30	Mathew Kutz.....	Gulfport, Miss.	329 Pine Street, Biloxi, Miss.
59	Fsh.	8	40	Marko Belaja.....	Seattle, Wash.	Box 290, Port Blakely, Wash.
60	Fsh.	9	b 50	Louis Padovan.....	Los Angeles, Calif.	420 North Mesa Street, San Pedro, Calif.
61	Frts.	11	360	Gotham Marine Corp. (N. Y.)	New York, N. Y.	c/o Joseph F. O'Boyle, 15 Moore Street.

¹ Formerly ga. s. U. S. C. Guard C. G. 997.

Line No.	Official No.	Signal and radio-call letters	Rig	Name of vessel	Tonnage		Register dimensions			When built	Where built
					Gross	Net	Length	Breadth	Depth		
					Feet						
1	233164		Ol. s.	New England.....	22	15	41.6	13.0	6.6	1934	Seattle, Wash.....
2	226111		Ol. w.	New Era.....	38	27	60.2	15.0	3.0	1925	Paducah, Ky.....
3	219626		Ga. s.	New Florida.....	14	10	37.6	11.5	2.9	1906	Cut Off, La.....
4	225251		Ga. s.	New Frontier.....	11	9	33.9	11.5	2.7	1925	Golden Meadow, La.....
5	223111		Ga. s.	New Hampshire II.....	29	25	52.7	15.0	5.3	1923	Anacortes, Wash.....
6	223531		Ga. w.	New Hanover.....	93	59	85.0	16.0	3.6	1924	Madison, Ind.....
7	233333	WJFA	Ol. s.	NEW HAVEN SOCONY...+	1,242	779	251.3	40.0	12.8	1934	Mariners Harbor, N.Y.
8	130645		Ga. s.	New Iberia.....	6	6	36.0	11.0	3.0	1893	Morgan City, La.....
9	231825		Ga. s.	New Inlet.....	9	7	48.1	12.8	2.0	1932	Wanchese, N. O.....
10	227512		Ga. s.	New Island Wanderer II.....	14	9	52.3	10.1	4.8	1928	Alexandria Bay, N. Y.
11	219693		Ga. s.	New Italy.....	11	8	37.1	11.6	3.0		Unknown.....
12	200516		Ga. s.	New Josie.....	27	18	51.7	14.4	6.2	1911	Tacoma, Wash.....
13	224354		Ga. s.	New Kentucky.....	8	5	36.0	11.0	2.8	1923	Houma, La.....
14	226283		Ol. s.	New London Socony.....	40	27	60.4	15.7	7.3	1927	Millford, Del.....
15	220051		Ga. s.	New Merrimac.....	13	10	32.9	11.7	4.9	1926	Ketchikan, Alaska
16	219697		Ol. s.	New Mexico.....	45	31	61.8	15.1	6.7	1920	Tacoma, Wash.....
17	217498		Ga. s.	New Moon.....	36	24	55.0	14.3	6.6	1919	Los Angeles, Calif.....
18	229285		Ga. s.	New Moon.....	12	8	43.2	11.5	4.2	1917	San Pedro, Calif.....
19	225844		Ga. s.	New Ocean King.....	11	8	32.5	13.0	3.4	1925	Chauvin, La.....
20	226781		Ga. s.	New Oregon.....	34	27	50.0	15.2	6.9	1929	Tacoma, Wash.....
21	220621	KDFB	Ol. s.	NEW ORLEANS..... □+⊙	6,214	3,856	395.5	55.0	31.4	1920	New Orleans, La.....
22	223993		Ga. s.	New Petrograd.....	12	6	50.9	11.5	2.8	1924	Harvey, La.....
23	228835		Ga. s.	New President.....	12	6	39.0	13.0	3.3	1929	Biloxi, Miss.....
24	219734		Ga. s.	New Princess.....	17	10	46.8	13.0	3.6	1914	Olga, La.....
25	220361		Ol. s.	New Prospect.....	72	57	54.8	27.5	7.8	1920	Greenport, N. Y.....
26	220051		Ga. s.	New River.....	19	13	63.3	16.1	2.6	1920	Fort Lauderdale, Fla.
27	226902		Ol. s.	New Rochelle.....	105	71	75.8	22.0	8.9	1927	Tottenville, N. Y.....
28	206402		Ga. s.	New Rustler.....	24	16	40.5	13.9	5.2	1909	Dockton, Wash.....
29	224728		Ga. s.	New St. Peter.....	10	5	39.9	11.7	2.7	1911	Bayou Cook, La.....
30	226900		Ga. s.	New St. Rock.....	13	9	41.5	12.4	2.9	1925	Lockport, La.....
31	218928		Ga. s.	New Sentell.....	11	8	36.8	12.0	2.8	1908	Cut Off, La.....
32	228614		Ol. s.	New Sunset.....	64	44	65.9	18.5	8.5	1929	Tacoma, Wash.....
33	225670		Ol. s.	New World.....	55	38	61.0	16.0	8.2	1926	do.....
34	201292		Ga. s.	New York.....	10	6	35.6	10.0	3.3	1904	Nome, Alaska.....
35	205931		Ga. s.	New York.....	14	8	56.6	10.7	6.3	1908	Veteran, Fla.....
36	212958		Ga. s.	New York.....	32	21	49.8	14.3	6.3	1915	Tacoma, Wash.....
37	224245		Ga. s.	New York.....	7	5	35.5	10.8	2.5	1924	Houma, La.....
38	130646		Ol. s.	NEW YORK CENTRAL NO. 21.	112	74	81.3	20.1	9.2	1899	Newburgh, N. Y.....
39	130947		Ol. s.	NEW YORK CENTRAL NO. 22.	112	76	81.2	20.1	9.2	1899	do.....
40	226100		Ol. s.	NEW YORK CENTRAL NO. 33.	242	164	103.0	26.1	11.5	1926	Mariners Harbor, N.Y.
41	226101		Ol. s.	NEW YORK CENTRAL NO. 34.	242	164	103.0	26.1	11.5	1926	do.....
42	230249		Ol. s.	NEW YORK CENTRAL NO. 35.	532	362	115.0	33.6	13.9	1930	do.....
43	231376	KLH ^F	Ol. s.	NEW YORK SOCONY.....	1,539	932	254.6	45.7	14.3	1932	Sparrows Point, Md.....
44	210220		Ga. s.	New Yorker.....	14	10	45.0	13.5	4.5	1912	Brooklyn, N. Y.....
45	227921		Ga. s.	New York Limited.....	26	13	53.0	16.2	4.0	1928	Pascagoula, Miss.....
46	203113		Ol. s.	New York Marine Co. No. 5.	43	29	53.8	17.0	6.4	1906	Millford, Del.....
47	230000		Ol. s.	New Zealand.....	39	26	49.7	15.7	6.7	1931	Seattle, Wash.....
48	220000		Ga. s.	New Zora.....	39	26	53.0	15.1	7.1	1920	Tacoma, Wash.....
49	224525		Ol. s.	Newcastle.....	44	19	64.0	17.5	8.0	1925	Damariscotta, Me.....
50	239143		Ol. s.	Newfoundland.....	93	48	86.5	20.3	9.7	1930	Thomaston, Me.....
51	130337		Ga. s.	Newport.....	12	11	39.0	14.6	3.5	1885	Key West, Fla.....
52	224546		Ol. s.	Newport.....	42	29	57.8	15.9	7.3	1925	Seattle, Wash.....
53	225532		Ol. s.	Newport II.....	44	30	56.2	15.2	8.0	1926	Tacoma, Wash.....
54	230258	KGWK	Ol. s.	Newton..... ⊙	206	84	115.8	23.4	11.2	1930	Essex, Mass.....
55	228777		Ga. w.	Niagara.....	37	37	51.4	16.0	3.1	1929	Newport, Ark.....
56	228695		Ga. s.	Nichevo.....	14	11	45.0	14.8	4.5	1929	La Pointe, Wis.....
57	130642		Ga. s.	Nicholas.....	9	9	50.5	13.9	3.8	1899	Marion, Md.....
58	201578		Ga. s.	Nicholaus.....	47	24	81.3	18.5	4.6	1904	Wallisville, Tex.....
59	229372		Ol. s.	Nick C.....	72	48	68.9	18.5	8.9	1930	Tacoma, Wash.....

^F Formerly ga. s. Pogatticut.

⁺ Formerly { St. s. Howard M. Justice.
Ol. s. { a Strobridge.
b Mason F. Grumes.

Line No.	Serv-ice	Crew	Horse-power	Name of owner	Home port	Address of owner
1	Fsh.	4	40	M. B. Scott.....	Seattle, Wash.....	5035 Eleventh Avenue, Northeast.
2	Tow.	3	50	H. C. May.....	St. Louis, Mo.....	Caruthersville, Mo.
3	Fsh.	3	12	Eile Bodouin.....	New Orleans, La.....	Violet, La.
4	Fsh.	2	16	Hubert Lafont.....	do.....	Golden Meadow, La.
5	Fsh.	8	40	Shepard Point Packing Co. (Wash.).....	Seward, Alaska.....	Cordova, Alaska.
6	Pas.	5	47	Jesse Singer.....	Evansville, Ind.....	Bethlehem, Ind.
7	Tnk.	11	700	Socony-Vacuum Oil Co. (N. Y.).....	New York, N. Y.....	26 Broadway.
8	Fsh.	2	10	Theophile Chasson.....	New Orleans, La.....	Morgan City, La.
9	Frt.	1	40	W. B. Tillett.....	Elizabeth City, N. O.....	Wanchese, N. O.
10	Pas.	1	145	Combined Thousand Island Tours (N. Y.).....	Cape Vincent, N. Y.....	Alexandria Bay, N. Y.
11	Oys.	2	16	Daes Cheramie.....	New Orleans, La.....	Golden Meadow, La.
12	Fsh.	5	55	San Juan Fishing & Packing Co. (Wash.).....	Seward, Alaska.....	Foot Stacy Street, Seattle, Wash.
13	Fsh.	2	16	Emile Angelette, Jr.....	New Orleans, La.....	Golden Meadow, La.
14	Frt.	1	75	Socony-Vacuum Oil Co. (N. Y.).....	New London, Conn.....	26 Broadway, New York, N. Y.
15	Fsh.	3	16	Edna M. Berkovich.....	Ketchikan, Alaska.....	Box 1102.
16	Fsh.	5	110	Louis Vitalich.....	Tacoma, Wash.....	1014 North I Street.
17	Fsh.	7	b 50	Pete Karuza.....	Bellingham, Wash.....	767 West Fourth Street, San Pedro, Calif.
18	Fsh.	1	b 40	Consolidated Fisheries (Calif.).....	San Francisco, Calif.....	Meiggs Wharf.
19	Fsh.	2	30	Theodore Vaezey.....	New Orleans, La.....	Abbeville, La.
20	Fsh.	8	50	Anton J. Kordich.....	Tacoma, Wash.....	1102 North E Street.
21	Frt.	40	b 4,000	U. S. Shipping Board.....	New Orleans, La.....	Carondelet Building.
22	Frt.	2	25	Baldo V. Pausina.....	do.....	833 Chartres Street.
23	Fsh.	1	20	Anton Garma.....	do.....	Triumph, La.
24	Fsh.	1	18	Anton Vesich.....	do.....	3127 Dumaine Street.
25	Fer.	3	45	Shelter Island & Greenport Ferry Co. (N. Y.).....	New York, N. Y.....	Shelter Island, N. Y.
26	Pas.	4	60	Eugene R. Motshel.....	Miami, Fla.....	930 Southwest Eighth Avenue.
27	Tow.	5	360	Red Star Towing and Transportation Co. (W. Va.).....	New York, N. Y.....	17 Battery Place.
28	Fsh.	5	40	Katmai Packing Co. (Wash.).....	Seward, Alaska.....	Uzinki, via Kodiak, Alaska.
29	Fsh.	2	24	Roger Coulon.....	New Orleans, La.....	Harvey, La.
30	Fsh.	2	30	Dunbar-Dukate Co. (La.).....	do.....	822 Perdido Street.
31	Oys.	3	8	Oliver Terrebone.....	do.....	Golden Meadow, La.
32	Fsh.	4	180	Libby, McNeill & Libby (Me.).....	Seattle, Wash.....	88 Hamlin Street.
33	Fsh.	8	100	Peter Ancich.....	Tacoma, Wash.....	Box 4, Gig Harbor, Wash.
34	Pas.	2	18	W. H. Lyng.....	Nome, Alaska.....	
35	Pas.	1	50	Boca Ceiga Transportation Co. (Fla.).....	Tampa, Fla.....	Gulfport, Fla.
36	Fsh.	7	50	G. Markovich.....	Seattle, Wash.....	1101 Thirteenth Street, South Bellingham, Wash.
37	Fsh.	2	14	Antoine Bernard.....	New Orleans, La.....	St. Bernard, La.
38	Tow.	6	300	New York Central R. R. Co. (N. Y.).....	New York, N. Y.....	6 Beaver Street.
39	Tow.	6	300	do.....	do.....	Do.
40	Tow.	5	800	do.....	do.....	Do.
41	Tow.	2	800	do.....	do.....	Do.
42	Frt.	3	600	do.....	do.....	Do.
43	Tnk.	18	720	Socony-Vacuum Oil Co. (N. Y.).....	do.....	26 Broadway.
44	Fsh.	1	25	William Clulo.....	do.....	555 East Twenty-ninth Street (B).
45	Fsh.	2	30	Edward F. Callais.....	New Orleans, La.....	1630 North Broad Street.
46	Tow.	5	150	Walter Gully.....	New York, N. Y.....	418 Eighty-third Street (B).
47	Fsh.	7	75	Dome Moskovita.....	Bellingham, Wash.....	1503 G Street.
48	Fsh.	7	50	Anton Zorich.....	Ketchikan, Alaska.....	Box 624.
49	Cod.	12	60	Robertson Giffin.....	Salem, Mass.....	25 Shaw Road, Swampscott, Mass.
50	Fsh.	8	170	John G. Murley.....	New Bedford, Mass.....	107 North William Street, Fair Haven, Mass.
51	Msc.	5	3	Samuel E. Mounts.....	Key West, Fla.....	713 Elizabeth Street.
52	Fsh.	6	60	Chatham Strait Fish Co. (Wash.).....	Ketchikan, Alaska.....	New Port Walter, Alaska.
53	Fsh.	8	65	do.....	do.....	Smith Tower, Seattle, Wash.
54	Fsh.	15	450	Trawler Newton (Mass.).....	Boston, Mass.....	21 Fish Pier.
55	Frt.	2	40	Henry M. Owen.....	Memphis, Tenn.....	Box 233, Newport, Ark.
56	Pas.	2	45	Leonard Seeberger.....	Duluth, Minn.....	La Pointe, Wis.
57	Frt.	2	30	Josiah Laird.....	Reedville, Va.....	Weems, Va.
58	Pas.	4	90	Trinity Towing Co. (Tex.).....	Houston, Tex.....	Box 5095, Harrisburg Station.
59	Fsh.	10	b 180	Chris Cayafas.....	Ketchikan, Alaska.....	3813 Twenty-second Street SW., Seattle, Wash.

Line No.	Official No.	Signal and radio-call letters	Rig	Name of vessel	Tonnage		Register dimensions			When built	Where built
					Gross	Net	Length	Breadth	Depth		
					Feet						
					Length	Breadth	Depth				
1	209432		Ga. s.	Nickel	9	8	34.6	9.2	3.0	1911	Atlantic, N. O.
2	130922		Ga. s.	Nickerson	14	13	45.9	15.5	5.7	1901	Osterville, Mass.
3	228036		Ol. s.	Nickolas F.	19	8	50.6	16.0	3.8	1928	Biloxi, Miss.
4	211454		Ga. s.	Nicolene	20	18	42.0	14.3	3.8	1913	Jacksonville, Fla.
5	233137		Ga. s.	Nicolene	8	5	35.2	11.0	3.2	1921	Cedar Keys, Fla.
6	122147		Ga. s.	Nidawi	20	16	45.4	13.8	3.7	1922	New Brunswick, N. J.
7	223006		Ga. s.	Niemar	11	7	38.7	9.6	4.0	1905	Mare Island, Calif.
8	130936		Ga. s.	Night Hawk	14	11	36.8	12.2	4.3	1901	Fall River, Mass.
9	224348		Ga. s.	Night Hawk	12	11	34.4	9.9	3.2	1924	Caruthersville, Mo.
10	204094		Ga. s.	Nightingale	18	14	37.4	11.9	4.5	1907	Docketon, Wash.
11	230289		Ga. s.	Nightingale	25	17	53.6	11.5	6.2	1930	Brooklyn, N. Y.
12	230462		Ga. s.	Nikko II	15	10	58.0	9.2	4.5	1930	Miami, Fla.
13	222364		Ol. s.	Nile	55	37	51.8	16.0	7.6	1922	Anchorage, Alaska
14	226935		Ga. s.	Nimble	16	15	38.0	12.8	4.5	1925	Seattle, Wash.
15	131011		Ol. s.	Nimrod	22	13	53.0	10.1	4.7	1903	Chukanut, Wash.
16	210026		Ga. s.	Nimrod	8	5	30.7	9.4	3.6	1913	Seattle, Wash.
17	233238		Ol. s.	Nimrod	20	7	41.4	13.4	5.0	1934	Fernandina, Fla.
18	212292		Ga. s.	Nimrod II	10	9	41.8	11.9	4.3	1914	Saco, Me.
19	207241		Ga. s.	Nina	8	7	47.5	12.0	3.0	1910	Saxis, Va.
20	218162		Ga. s.	Nina	14	11	41.5	10.3	2.6	1913	Warroad, Minn.
21	223926		Ga. s.	Nina	17	12	41.0	12.2	6.2	1924	Somerset, Mass.
22	232557		Ga. s.	Nina	12	7	38.5	12.1	4.3	1933	Biloxi, Miss.
23	206663		Ga. s.	Nina 2	13	12	40.7	8.3	3.1	1908	Grafton, Ill.
24	203668		Ga. s.	Nina Palmer	12	9	46.2	11.4	3.8	1911	Peary, Va.
25	220454		Ga. w.	Nina R. Merrill	10	6	49.5	11.0	2.4	1920	Charleston, W. Va.
26	200397		Ga. s.	Ninawa	6	5	46.0	9.6	2.0	1903	St. Joseph, Mich.
27	231193		Ga. s.	Nip Tide	8	6	34.9	9.1	5.0	1931	Tacoma, Wash.
28	233363		Ga. s.	Nira	9	6	32.4	10.9	4.7	1934	Port Townsend, Wash.
29	231485		Ga. s.	Niro S.	8	5	34.2	10.4	4.4	1919	Astoria, Ore.
30	213699		Ga. s.	Nitro	12	10	34.8	9.5	3.6	1915	Seattle, Wash.
31	202142		Ga. s.	Niuka	22	17	63.2	10.7	5.1	1905	New York, N. Y.
32	200660		Ol. s.	Nivin	17	10	46.0	16.6	3.3	1904	Hampton, Va.
33	208297		Ga. s.	Nix Bros.	10	9	37.3	12.8	3.5	1910	Mount Pleasant, S. C.
34	232713		Ol. s.	Nize Baby	18	7	40.5	13.4	4.8	1927	Fernandina, Fla.
35	229359		Ol. s.	Njord	26	14	45.4	14.1	6.0	1930	St. Augustine, Fla.
36	226694		Ga. s.	Njorth	22	10	50.0	14.2	6.2	1926	Thomaston, Me.
37	230115		Ga. s.	Noah's Ark	51	47	56.1	17.0	3.2	1930	Palatka, Fla.
38	222608		Ol. s.	Nobadeer	23	12	48.4	15.2	5.9	1922	Friendship, Me.
39	214037		Ga. s.	Noble	14	11	39.1	11.6	4.1	1916	Olympia, Wash.
40	232399		Ga. s.	Nohalico	26	17	46.6	13.7	5.7	1933	Seattle, Wash.
41	225930		Ga. s.	Nohusit	19	16	42.2	10.8	5.5	1926	Bellingham, Wash.
42	202401		Ol. s.	Nokomis	14	7	44.0	13.8	5.8	1905	East Machias, Me.
43	222180		Ga. s.	Nokomis	14	10	51.0	8.6	3.6	1921	Federal Dam, Minn.
44	210402		Ol. s.	Noll M.	22	15	56.6	17.9	3.9	1912	Biloxi, Miss.
45	130343		Ga. s.	Nomad	11	7	32.3	13.5	4.6	1884	Brooklyn, N. Y.
46	130539		Ga. s.	Nomad	10	9	32.1	11.3	5.3	1882	Boston, Mass.
47	130920		Ga. s.	Nomad	32	21	64.8	13.8	5.0	1901	Noank, Conn.
48	220081		Ga. s.	Nomad	14	11	39.0	15.3	4.4	1920	Eastport, Me.
49	227003		Ga. s.	Nomad	7	5	30.5	8.5	3.8	1927	Ketchikan, Alaska
50	228597		Ga. s.	Nomad	9	6	38.1	9.0	3.6	1915	Mare Island, Calif.
51	232543		Ga. s.	Nomad	11	7	33.9	10.3	5.1	1933	Springfield, L. I., N. Y.
52	233427		Ga. s.	Nomad	10	9	44.3	10.1	4.0	1934	Deale, Md.
53	233673		Ga. s.	Nomad	17	15	34.7	10.5	4.3	1921	San Francisco, Calif.
54	233613		Ga. s.	Nomad II	17	13	44.1	11.0	5.1	1911	do
55	208983		Ol. s.	No Name	7	5	41.2	9.0	3.5	1909	Astoria, Ore.
56	214516		Ga. s.	No Name	11	5	49.0	10.2	3.1	1916	Wadesboro, La.
57	205758		Ga. s.	Nonie	11	5	42.6	12.5	3.4	1908	Crittenden, Va.
58	228957	KLHG	Ol. s.	No-Nox	982	592	199.7	38.0	14.2	1929	Quincy, Mass.
59	224228		Ol. s.	Nonpareil	79	65	74.8	22.8	5.0	1913	Gulfport, Miss.

¹ Formerly U. S. Navy st. s. 589.

² Formerly ga. w. Kiskiminitas.

Line No.	Service	Crew	Horse-power	Name of owner	Home port	Address of owner
1	Fsh.	3	9	Allen Hamilton.....	Beaufort, N. C.....	Sealevel, N. C.
2	Frt.	2	38	Lars D. Johnson.....	New York, N. Y.....	331 Sixty-eight Street (B).
3	Fsh.	2	30	Stephen Philippich.....	Gulfport, Miss.....	1303 First Street, Biloxi, Miss.
4	Tow.	2	75	Mrs. Georgiana Iwanoski.....	Jacksonville, Fla.....	Durkee Building.
5	Msc.	1	b 24	W. R. Hodges.....	Tampa, Fla.....	Cedar Keys, Fla.
6	Tow.	1	40	Enoch C. Rose.....	New York, N. Y.....	144 George Street, New Brunswick, N. J.
7	Fsh.	2	30	Otto Christiansen.....	Port Townsend, Wash.....	Eek, Alaska.
8	Msc.	2	27	Knut Aulln.....	New York, N. Y.....	706 Forty-fifth Street (B).
9	Pas.	1	24	L. B. Powell.....	St. Louis, Mo.....	Route 1, Caruthersville, Mo.
10	Fsh.	1	30	E. W. Lindsley.....	Seattle, Wash.....	2440 Westlake Avenue North.
11	Pas.	3	300	Louis Bender.....	New York, N. Y.....	1628 Pilgrim Avenue.
12	Pas.	2	300	Biscayne Tent and Awning Co. (Fla.).....	Miami, Fla.....	245 South West Sixth Street.
13	Msc.	3	65	J. A. Johnson.....	Seward, Alaska.....	Kodiak, Alaska.
14	Fsh.	3	16	Edward R. Sager.....	Seattle, Wash.....	12036 Riviera Place N. E.
15	Tow.	2	75	C. W. Waterman.....	do.....	1500 Harbor Avenue South-west.
16	Frt.	2	10	Anacortes Pile Driving Co. (Wash.).....	do.....	1108 Ninth Street.
17	Fsh.	2	b 40	John R. Hardee, jr.....	Fernandina, Fla.....	28 North Fourth Street.
18	Frt.	1	32	Jordan B. Benson.....	Bar Harbor, Me.....	
19	Oys.	2	20	Stanley Hoffman.....	Crisfield, Md.....	Wanona, Md.
20	Frt.	2	24	Fay H. Young.....	Duluth, Minn.....	Warroad, Minn.
21	Fsh.	1	35	Frank F. Grinnell.....	Newport, R. I.....	Tiverton, R. I.
22	Fsh.	2	150	Sam Zuccaro.....	New Orleans, La.....	4019 Chartres Street.
23	Pas.	1	16	J. Preston Lewis.....	St. Louis, Mo.....	509 East Twelfth Street, Alton, Ill.
24	Fsh.	2	35	W. S. Hudgins.....	Newport News, Va.....	Peary, Va.
25	Tow.	1	25	West Virginia Sand & Gravel Co. (W. Va.).....	Pittsburgh, Pa.....	813 Kanawha Street, Charleston, W. Va.
26	Msc.	2	50	Robert Shields.....	Miami, Fla.....	General delivery.
27	Tow.	2	b 18	Willapa Bay Oyster Co. (Wash.).....	Tacoma, Wash.....	Long Beach, Wash.
28	Fsh.	2	b 60	Olof Joyce.....	Port Townsend, Wash.....	Star Route 2.
29	Fsh.	1	18	J. H. Saarinen.....	Astoria, Ore.....	273 Taylor Avenue.
30	Fsh.	2	12	R. A. Eckhout.....	Ketchikan, Alaska.....	Box 841.
31	Pas.	2	60	Mortier D. Harris.....	Portland, Me.....	188 Commercial Street.
32	Oys.	3	45	S. Shackelford.....	Newport News, Va.....	Severn, Va.
33	Frt.	2	16	Frank McCabe.....	Charleston, S. C.....	114 Rutledge Avenue.
34	Fsh.	2	b 30	Fishler Co. (Fla.).....	Fernandina, Fla.....	Box 754.
35	Fsh.	2	65	Magnus Thompson.....	St. Augustine, Fla.....	Box 894.
36	Cod.	6	48	Ford W. Davis.....	Rockland, Me.....	Monhegan, Me.
37	Pas.	3	220	N. J. Tilghman.....	Jacksonville, Fla.....	Palatka, Fla.
38	Cod.	3	45	John R. Strnus.....	Vineyard Haven, Mass.....	Nantucket, Mass.
39	Tow.	1	22	J. E. Wallin.....	Tacoma, Wash.....	Route 1, Shelton, Wash.
40	Tow.	1	140	Nome Harbor Lighterage Co. (Alaska).....	Nome, Alaska.....	
41	Msc.	1	125	Arthur Hook.....	Seattle, Wash.....	1110 Indian Street, Bellingham, Wash.
42	Frt.	1	30	North Lubec Manufacturing & Canning Co. (Me.).....	Eastport, Me.....	North Lubec, Me.
43	Frt.	1	60	F. A. Sprague.....	St. Paul, Minn.....	Mississippi Warrior Service, River Terminal Dock, Minneapolis, Minn.
44	Fsh.	5	24	C. M. Davis.....	Gulfport, Miss.....	412 West Howard Avenue, Biloxi, Miss.
45	Pas.	1	24	George M. Ryan.....	New York, N. Y.....	Halesite, Huntington, L. I., N. Y.
46	Pas.	2	14	Albert Peterson.....	do.....	Hudson Park, New Rochelle, N. Y.
47	Fsh.	15	80	Leander W. Coggeshall.....	Newport, R. I.....	4 Swan Avenue.
48	Fer.	2	28	Passamaquoddy Ferry & Navigation Co. (Me.).....	Eastport, Me.....	Lubec, Me.
49	Pas.	1	60	Lafayette Hunter.....	Seattle, Wash.....	General Delivery.
50	Fsh.	1	8	J. P. Montplaisir.....	Ketchikan, Alaska.....	Kasaan, Alaska.
51	Pas.	2	68	Marion Petrat.....	New York, N. Y.....	155-19 One Hundred and fifteenth Street, Jamaica, N. Y.
52	Msc.	1	40	James L. Windsor.....	Baltimore, Md.....	Deale, Md.
53	Pas.	1	b 24	Edward M. Boggs.....	San Francisco, Calif.....	261 Scenic Avenue, Piedmont, Calif.
54	Pas.	1	b 185	Eugene C. Hale.....	do.....	Meeks Bay, Lake Tahoe, Calif.
55	Tow.	1	50	Inman Poulson Lumber Co. (Oreg.).....	Portland, Oreg.....	Foot East Carruthers Street.
56	Tow.	3	20	Fred P. Kriss.....	New Orleans, La.....	St. Charles Hotel.
57	Fsh.	2	25	H. P. White.....	Newport News, Va.....	Seaford, Va.
58	Tnk.	11	b 600	Gulf Refining Co. (Tex.).....	Port Arthur, Tex.....	Gulf Office Building.
59	Pas.	3	140	W. H. Hunt.....	Gulfport, Miss.....	c/o Buena Vista Hotel, Biloxi, Miss.

¹ Formerly ga. y. Captain.

⁴ Formerly U. S. Eng. Corps ga. s. Dauphin.

Line No.	Official No.	Signal and radio-call letters	Rig	Name of vessel	Tonnage		Register dimensions			When built	Where built
					Gross	Net	Length	Breadth	Depth		
					Feet						
1	230446		Ga. s.	Nonparell.....	17	11	43.0	14.5	4.4	1931	Pascagoula, Miss.....
2	212465		Ga. s.	Nora.....	6	5	24.6	8.4	2.8	1914	Green Bay, Wis.....
3	206012		Ol. s.	Nora.....	14	9	51.1	11.6	3.2	1909	Astoria, Oreg.....
4	206781		Ga. s.	Nora.....	18	12	40.8	13.0	5.0	1911	Tacoma, Wash.....
5	209622		Ga. s.	Nora.....	62	47	68.0	16.1	7.5	1912	Seattle, Wash.....
6	218644		Ga. s.	Nora.....	20	16	48.3	12.6	4.8	1919	Bellingham, Wash.....
7	224589		Ga. s.	Nora.....	10	9	37.0	9.6	4.3	1925	Seattle, Wash.....
8	224778		Ol. s.	Nora.....	12	8	33.5	10.1	3.3	1925	Cheboygan, Mich.....
9	228355		Ga. s.	Nora.....	9	6	34.4	10.5	4.2	1929	South Bend, Wash.....
10	232068		Ga. s.	Nora.....	6	5	36.8	10.5	2.2	1909	New Haven, Conn.....
11	232757		Ga. s.	Nora.....	9	6	40.0	9.0	4.2	1933	Hoopersville, Md.....
12	216272		Ol. s.	Nora II.....	24	16	55.4	15.2	5.4	1918	Los Angeles, Calif.....
13	232467		Ga. s.	Nora C.....	9	7	29.0	9.3	4.2	1916	Ketchikan, Alaska.....
14	228702		Ga. s.	Nora S.....	18	7	41.5	15.2	3.8	1929	Pascagoula, Miss.....
15	215098		Ga. s.	Nora T.....	6	5	30.5	9.0	3.4	1913	Peshtigo, Wis.....
16	232694		Ol. s.	Nora Bee.....	26	8	44.2	14.4	5.6	1933	St. Marys, Ga.....
17	130627		Ga. s.	Nora Belle.....	7	6	32.0	13.5	2.9	1899	Bon Secour, Ala.....
18	130945		Ga. s.	Nora Phillips.....	32	31	75.5	20.7	5.4	1901	Solomons, Md.....
19	208652		Ol. s.	Nora D. Sawyer.....	42	23	53.2	16.5	7.4	1912	Thomaston, Me.....
20	227461		Ol. s.	Norberta.....	9	6	33.0	10.6	3.6	1927	Arecibo, P. R.....
21	208718	KFYB	Ol. s.	Norco.....	615	479	160.3	23.0	10.2	1911	North Bend, Oreg.....
22	227622		Ol. s.	Nordby.....	59	40	63.5	17.0	7.7	1928	Seattle, Wash.....
23	224749		Ol. s.	Nordic.....	45	30	56.2	15.2	7.9	1925	Poulsbo, Wash.....
24	233143		Ga. s.	Nordic.....	10	6	35.0	10.2	4.4	1932	Bloomfield, N. J.....
25	228912		Ol. s.	Nordland.....	34	30	58.1	22.4	3.2	1929	Hadlock, Wash.....
26	202975		Ol. s.	Norene.....	13	9	53.7	12.8	3.2	1906	Everett, Wash.....
27	232102		Ol. s.	Norge.....	16	5	38.6	12.6	3.9	1926	Fernandina, Fla.....
28	212132		Ga. s.	Norine V.....	6	6	23.9	8.3	3.3	1914	Green Bay, Wis.....
29	211277		Ga. s.	Norka.....	28	26	50.0	12.4	2.6	1913	St. Louis, Mo.....
30	215993		Ol. s.	Norland.....	28	19	47.6	13.7	6.4	1918	Tacoma, Wash.....
31	224507		Ol. s.	Norland A.....	51	35	59.8	16.3	7.7	1925	Seattle, Wash.....
32	227409		Ol. s.	Norlys.....	8	5	32.1	9.2	4.9	1928	Poulsbo, Wash.....
33	130701		Ga. s.	Norma.....	14	12	38.0	14.0	3.8	1889	Bay Shore, N. Y.....
34	130636		Ga. s.	Norma.....	12	11	42.5	10.0	4.8	1891	Boston, Mass.....
35	130950		Ga. s.	Norma.....	36	34	70.5	21.5	5.9	1901	Salisbury, Md.....
36	209501		Ga. s.	Norma.....	16	15	61.7	9.9	3.0	1911	Randolph, Oreg.....
37	211306		Ga. s.	Norma.....	17	11	40.0	12.0	4.8	1913	Seattle, Wash.....
38	212403		Ga. s.	Norma.....	10	7	38.6	9.2	3.6	1914	Atlantic, N. C.....
39	214904		Ga. s.	Norma.....	9	6	29.6	10.0	4.9	1917	Tacoma, Wash.....
40	220120		Ga. s.	Norma.....	13	8	43.3	10.0	4.1	1920	New York, N. Y.....
41	230061		Ga. s.	Norma.....	19	15	43.6	11.5	5.2	1930	Ketchikan, Alaska.....
42	214595		Ga. s.	Norma B.....	7	5	39.3	11.4	2.9	1916	Astoria, Oreg.....
43	227683		Ga. s.	Norma J.....	14	9	45.5	12.9	3.7	1928	Newport, Oreg.....
44	233507		Ga. s.	Norma Webb.....	13	7	39.1	12.7	4.7	1934	Galveston, Tex.....
45	231562		Ga. s.	Normac.....	13	8	37.5	10.7	5.4	1932	Monroe, Wash.....
46	213497		Ga. s.	Normad.....	57	41	81.0	15.4	6.6	1915	Port Jefferson, N. Y.....
47	231554		Ga. s.	Normalee.....	14	9	47.6	11.3	4.8	1932	Ellitts, Md.....
48	130771		Ga. s.	Norman.....	8	6	33.3	13.5	3.1	1898	Bayport, N. Y.....
49	209445		Ga. s.	Norman.....	21	14	43.3	12.6	4.7	1911	Seattle, Wash.....
50	223937		Ga. s.	Norman.....	8	5	34.6	9.1	4.0	1924	do.....
51	227193		Ga. s.	Norman T.....	26	13	60.0	16.0	5.0	1928	Perrin, Va.....
52	212194		Ga. s.	Norman III.....	5	5	37.5	7.5	3.1	1914	St. Louis, Mo.....
53	228197		Ol. s.	Norman W. Baily.....	66	55	80.7	22.1	6.4	1929	Leesburg, N. J.....
54	6565		Ol. s.	Normandic.....	79	65	80.5	25.5	5.5	1867	Stony Point, N. Y.....
55	224061		Ga. s.	Normich.....	12	10	42.4	11.2	3.6	1924	Conway, Mich.....
56	233789		Ga. s.	Nornen.....	9	6	31.2	9.7	4.7	1920	Puget Sound, Wash.....
57	228123		Ol. s.	Norrone.....	32	21	49.1	15.1	6.8	1928	Seattle, Wash.....
58	215178		Ga. s.	North.....	11	9	33.8	10.4	5.2	1917	do.....
59	223635		Ol. s.	North.....	52	35	61.9	16.4	8.3	1924	do.....
60	226495		Ol. s.	North Beach.....	225	151	102.5	37.6	9.1	1927	Portland, Oreg.....
61	210592		Ga. s.	North Cape.....	18	12	39.4	12.9	5.4	1912	Seattle, Wash.....
62	222346		Ga. s.	North Cape.....	13	9	31.0	9.5	4.0	1921	La Pointe, Wis.....
63	227712		Ol. s.	North Dakota.....	18	12	41.5	11.6	6.2	1928	Seattle, Wash.....
64	209673		Ga. s.	North Light.....	20	13	41.0	12.3	6.4	1912	do.....
65	230998		Ol. s.	North Shore.....	66	45	60.8	20.4	7.5	1931	Manitowoc, Wis.....
66	130374		Ga. s.	North Star.....	28	23	56.3	18.2	3.6	1887	Alna, Me.....
67	130614		Ol. s.	North Star.....	78	53	76.5	18.5	8.2	1899	Seattle, Wash.....
68	202112		Ga. s.	North Star.....	16	11	36.6	10.3	4.2	1905	Ballard, Wash.....

1 Formerly ol. s. Tillamook.

2 Formerly ga. y. Maraval.

Line No.	Serv-ice	Crew	Horse-power	Name of owner	Home port	Address of owner
1	Fsh.	4	175	Velder Henderson.....	New Orleans, La.	2846 Maurepas Street.
2	Fsh.	3	7	F. M. Young.....	Milwaukee, Wis.	Washington Island, Wis.
3	Tow.	1	75	Atlas Tug Service (Oreg.).....	Portland, Oreg.	Foot of Olin Street.
4	Fsh.	6	25	Alaska Pacific Salmon Co. (Nev.).....	Ketchikan, Alaska.	
5	Fsh.	2	110	Northwestern Fisheries (Del.).....	Seattle, Wash.	South Bellingham, Wash.
6	Fsh.	2	30	Gunner Ashland.....	do	La Conner, Wash.
7	Msc.	1	16	George F. Freeburger.....	Juneau, Alaska.	
8	Fsh.	2	36	Joseph Bellant.....	Sault Ste. Marie, Mich.	Epoufette, Mich.
9	Fsh.	1	16	Anlr Kary.....	Astoria, Wash.	Box 215, Ilwaco, Wash.
10	Oys.	1	12	Willis Keistar.....	New Haven, Conn.	90 Sixth Street.
11	Msc.	1	40	Albert W. S. Tyler.....	Cambridge, Md.	Hoopersville, Md.
12	Fsh.	1	45	Alvin Hyder.....	Los Angeles, Calif.	2315 South Grand Avenue, San Pedro, Calif.
13	Fsh.	1	40	Lawrence B. Case.....	Wrangell, Alaska.	
14	Fsh.	4	130	Louis J. Dragon.....	New Orleans, La.	Pointe a la Hache, La.
15	Fsh.	2	68	Walter Beyer.....	Milwaukee, Wis.	829 Elizabeth Avenue, Mari- nette, Wis.
16	Fsh.	1	b 40	Wesley Robinson, Sr.....	Fernandina, Fla.	St. Marys, Ga.
17	Oys.	2	20	Frank Collier.....	Mobile, Ala.	Dauphin Island, Ala.
18	Oys.	4	60	Clarence D. Grant.....	Baltimore, Md.	5604 York Road.
19	Frt.	1	36	Alvin C. Ramsdell.....	Eastport, Me.	Ramsdell's Wharf, Rock- land, Me.
20	Frt.	2	35	Asunolon Serrano.....	San Juan, P. R.	Bo. El Vigia, Arecibo, P. R.
21	Frt.	14	b 400	Citizens Light, Power & Water Co. (Alaska.).....	Ketchikan, Alaska.	
22	Fsh.	8	100	Nels Lee.....	Seattle, Wash.	1300 Western Avenue.
23	Fsh.	6	75	Oluf Petersen.....	Ketchikan, Alaska.	Nordby Supply Co.
24	Pas.	1	150	Vahan Boogdanian.....	New York, N. Y.	565 Summit Avenue, Union City, N. J.
25	Fer.	1	36	Port of Port Townsend (Wash.).....	Port Townsend, Wash.	Mt. Baker Block.
26	Tow.	2	60	Hagman & Larsen (Wash.).....	Seattle, Wash.	17 Colman Dock.
27	Fsh.	2	30	Carmela Poll.....	St. Augustine, Fla.	58 Carrera Street.
28	Fsh.	2	b 10	Benjamin E. Valentine.....	Milwaukee, Wis.	Suamico, Wis.
29	Tow.	1	40	James W. Dryden.....	St. Louis, Mo.	c/o Jas. W. Dryden III, 8014 Brittin Avenue.
30	Fsh.	4	65	I. Goldstein.....	Juneau, Alaska.	
31	Fsh.	6	90	Elling Arentsen.....	Ketchikan, Alaska.	200 Bell Street Dock, Seattle, Wash.
32	Fsh.	1	25	Ed Grotting.....	Astoria, Oreg.	R. F. D. 2, Box 110.
33	Fsh.	2	24	Irene Hartman.....	New York, N. Y.	Foot Vorhees Avenue, Sheepshead Bay, N. Y.
34	Pas.	1	45	F. B. Hayes.....	Bar Harbor, Me.	
35	Frt.	2	30	L. A. Woodfield.....	Annapolis, Md.	Shady Side, Md.
36	Pas.	1	30	H. W. Herman.....	Marshfield, Oreg.	Prosper, Oreg.
37	Fsh.	7	20	Henry Antonson.....	Seattle, Wash.	Poulsbo, Wash.
38	Frt.	1	14	Roland L. Styron.....	Beaufort, N. C.	Hobucken, N. C.
39	Fsh.	2	16	Haines Packing Co. (T.A.).....	Ketchikan, Alaska.	Haines, Alaska.
40	Pas.	3	40	Joseph E. Tierney.....	New York, N. Y.	2823 Roebling Avenue.
41	Fsh.	4	20	Ronald Fawcett.....	Ketchikan, Alaska.	Box 637.
42	Frt.	1	30	Atlas Tug Service (Oreg.).....	Portland, Oreg.	Foot Clin Street.
43	Fsh.	1	b 25	J. F. Safley.....	Newport, Oreg.	
44	Pas.	1	65	Terry Dalehite, jr.....	Galveston, Tex.	Box 346, La Porte, Tex.
45	Fsh.	1	20	Norman Busfield.....	Sitka, Alaska.	Meadowdale, Wash.
46	Frt.	2	100	Atlantic Transporting Co. (Me.).....	Rockland, Me.	689 Main Street.
47	Fsh.	1	21	Lennie W. Foxwell.....	Cambridge, Md.	Ellotts, Md.
48	Fsh.	3	15	Edward Munkelwitz.....	New York, N. Y.	Sayville, N. Y.
49	Fsh.	3	30	Hemrich Packing Co. (Del.).....	Seaward, Alaska.	Smith Tower, Seattle, Wash.
50	Tow.	1	30	James Rocky.....	Seattle, Wash.	Raymond, Wash.
51	Frt.	1	50	W. H. Matthews.....	Newport News, Va.	Blakes, Va.
52	Pas.	1	24	J. C. Blancett.....	Louisville, Ky.	Calhoun, Ky.
53	Oys.	7	100	Walter J. Berry.....	Philadelphia, Pa.	Port Norris, N. J.
54	Oys.	3	100	J. Richards Nelson.....	do	Do.
55	Pas.	1	87	Ransom T. Merrill.....	Grand Haven, Mich.	Conway, Mich.
56	Fsh.	1	16	John Skille.....	Astoria, Oreg.	1763 Irving Avenue, Astoria, Oreg.
57	Fsh.	5	65	Emil L. Nilsin.....	Petersburg, Alaska.	Petersburg, Alaska.
58	Fsh.	3	20	Thomas Claphanoo.....	Port Angeles, Wash.	Neah Bay, Wash.
59	Fsh.	7	80	Nels Rorvik.....	Ketchikan, Alaska.	
60	Pas.	3	300	Columbia Transportation Co. (Wash.).....	Astoria, Oreg.	Foot Fifteenth Street.
61	Fsh.	3	b 30	Henry J. Emard.....	Seward, Alaska.	Anchorage, Alaska.
62	Tow.	2	20	Linus Jacobson.....	Duluth, Minn.	Bayfield, Wis.
63	Fsh.	6	40	Oceanic Fisheries Co. (Wash.).....	Seward, Alaska.	402 Bell Street Terminal.
64	Fsh.	1	30	Nils Landin.....	Juneau, Alaska.	Box 1106.
65	Pas.	3	b 100	W. J. Lawrie.....	Milwaukee, Wis.	2602 South Shore Drive.
66	Frt.	1	10	Joseph R. Jones.....	Bath, Me.	Newcastle, Me.
67	Fsh.	22	150	Libby, McNeill & Libby (Me.).....	San Francisco, Calif.	Merchants Exchange Build- ing.
68	Fsh.	2	35	Vivian Jefferries.....	Seattle, Wash.	702 Twenty-fifth Street, Ana- cortes, Wash.

¹ Formerly schooner Daniel Tompkins.

Motor Vessels

Line No.	Official No.	Signal and radio-call letters	Rlg	Name of vessel	Tonnage		Register dimensions			When built	Where built
					Gross	Net	Length	Breadth	Depth		
							Feet	Feet	Feet		
1	203128		Ga. s.	North Star.....	11	7	40.4	10.5	4.3	1906	Hadlock, Wash.....
2	216867		Ga. s.	North Star.....	18	9	39.6	14.3	6.4	1912	Friendship, Me.....
3	222154		Ol. s.	North Star.....	79	54	105.0	15.0	7.9	1919	Camden, Me.....
4	222558		Ga. s.	North Star.....	13	6	40.0	12.1	3.3	1922	Bon Secour, Ala.....
5	225153		Ga. s.	North Star.....	29	25	56.9	15.8	4.0	1925	Miami, Fla.....
6	225201		Ol. s.	NORTH STAR.....	153	104	110.0	20.0	6.0	1925	Nashville, Tenn.....
7	231604		Ga. s.	North Star.....	20	12	41.7	14.9	5.0	1930	St. Augustine, Fla.....
8	216229		Ga. s.	North State.....	74	54	74.8	21.8	6.4	1918	Morehead City, N. C.....
9	227037		Ol. s.	NORTH STATE.....	146	107	106.5	20.1	7.6	1927	Elizabeth City, N. C.....
10	200670		Ga. s.	Northland.....	47	31	55.8	16.7	7.2	1904	Ballard, Wash.....
11	219826		Ga. s.	Northland.....	11	8	44.6	9.9	3.7	1919	Eustis, Fla.....
12	225891		Ga. s.	Northland.....	9	6	30.0	9.0	3.8	1926	Bayfield, Wis.....
13	229059	WMDG	Ol. s.	NORHLAND.....+⊙	1,255	754	177.7	35.0	19.6	1929	Houghton, Wash.....
14	222029		Ga. s.	Northern.....	11	8	31.4	9.7	6.0	1922	Everett, Wash.....
15	228833		Ol. s.	Northern.....	60	41	66.5	17.0	7.9	1927	Seattle, Wash.....
16	206613		Ga. s.	Northern Light.....	12	8	37.8	10.8	4.5	1908	Alameda Point, Calif.....
17	226375	KMFR	Ol. s.	Northern Light.....	245	166	120.5	29.8	12.9	1927	Oakland, Calif.....
18	227353		Ol. s.	Northern Light.....	35	24	51.1	13.6	6.4	1928	Port Blakely, Wash.....
19	227601		Ol. s.	Northern Light.....	12	6	34.0	11.2	5.1	1928	Astoria, Oreg.....
20	227496		Ol. s.	Northern Queen.....	60	41	63.0	17.2	8.0	1928	Seattle, Wash.....
21	230490	WBEW	Ol. s.	NORTHERN SUN.....+⊙	8,864	5,394	480.6	66.0	36.8	1931	Chester, Pa.....
22	230063	KGRL	Ol. s.	Northwestern.....⊙	346	186	117.0	28.1	12.8	1930	Tacoma, Wash.....
23	212095		Ol. s.	Northwestern II.....	29	19	46.6	14.0	5.8	1914	Seattle, Wash.....
24	233761		Ga. w.	Norvel.....	44	44	61.0	20.0	3.6	1935	Chattahoochee, Fla.....
25	130812		Ol. s.	Norwood.....	60	40	98.1	17.3	5.7	1899	Tacoma, Wash.....
26	229232	WMDT	Ol. s.	NOTRE DAME.....+⊙	255	116	122.4	24.1	11.5	1929	Bath, Me.....
27	130549		Ol. s.	Notus.....	14	10	37.2	14.6	5.9	1886	Fall River, Mass.....
28	232013		Ga. s.	Nova Antonio.....	15	12	40.8	12.0	5.0	1932	East Boston, Mass.....
29	231378		Ga. s.	Novelty.....	31	8	56.4	15.7	5.9	1921	Wiscasset, Me.....
30	232580		Ga. s.	Novelty.....	13	5	39.0	11.8	4.2	1924	Fernandina, Fla.....
31	227443		Ga. s.	Novl.....	12	8	36.8	10.7	5.3	1928	Tacoma, Wash.....
32	201495		Ga. s.	Novia.....	46	31	65.0	17.8	6.0	1904	Totenville, N. Y.....
33	224068		Ol. s.	Novia.....	11	8	36.3	11.8	3.0	1924	South Jacksonville, Fla.....
34	130781		Ol. s.	Novice.....	14	9	42.2	10.2	4.8	1898	Anacortes, Wash.....
35	227530		Ol. s.	No Wonder.....	14	6	36.4	12.0	5.6	1928	Astoria, Oreg.....
36	215859		Ol. s.	Nuchum.....	20	14	47.6	12.1	5.8	1917	San Diego, Calif.....
37	226630		Ol. s.	Nueces.....	83	47	69.6	20.0	7.2	1927	Houston, Tex.....
38	216665		Ga. s.	Nugget.....	10	7	34.4	9.8	5.5	1918	Juneau, Alaska.....
39	227603		Ga. s.	Nuisance II.....	9	6	33.4	9.4	4.7	1928	do.....
40	220508		Ga. s.	No. 1.....	21	19	48.2	14.3	4.6	1920	Palo Seco, P. R.....
41	228053		Ga. s.	No. 1.....	11	9	46.4	15.9	1.7	1920	Unknown.....
42	201588		Ga. s.	No. 3.....	18	12	45.3	10.7	6.1	1904	Bayonne, N. J.....
43	216622		Ga. s.	No. 3.....	13	9	43.0	12.8	5.1	1918	Catano, P. R.....
44	228008		Ga. s.	No. 3.....	13	11	40.6	14.0	2.5	1925	Bay Shore, N. Y.....
45	5743		Ga. s.	No. 7.....	33	22	50.4	17.6	7.8	1868	Northport, N. Y.....
46	222031		Ga. s.	No. 14.....	14	9	52.1	13.0	3.5	1905	Norfolk, Va.....
47	213054		Ga. s.	Nunivak.....	49	40	51.0	16.0	7.1	1915	Seattle, Wash.....
48	221989		Ga. s.	Nunziata.....	9	7	36.9	11.5	3.7	1918	Sea Isle City, N. J.....
49	226131		Ga. s.	Nunziata.....	9	6	37.5	11.4	3.7	1926	do.....
50	209559		Ga. s.	Nutmeg.....	13	9	35.5	12.3	3.4	1912	Charleston, S. C.....
51	130411		Ga. s.	Nymph.....	14	13	44.0	14.7	6.4	1888	South Boston, Mass.....
52	203884		Ol. s.	Nymph.....	15	10	38.5	12.7	4.3	1906	Key West, Fla.....
53	216358		Ol. s.	Nyoda.....	52	28	71.8	17.3	8.2	1918	Rockport, Mass.....
54	230846		Ga. s.	O. O.....	9	7	33.0	10.6	3.0	1929	Morehead City, N. C.....
55	228982		Ga. s.	O. K.....	20	14	40.0	12.1	4.9	1929	Sitka, Alaska.....
56	233920		Ga. s.	O. K.....	9	6	35.5	9.6	4.7	1935	Boston, Mass.....
57	233529		Ol. s.	O. K.....	8	7	31.0	9.3	4.2	1927	Paulsbo, Wash.....

1 Formerly U. S. Navy subchaser C-407.

2 Formerly ol. s. W. B. Foshay.

3 Formerly ga. s. Ja Ka Dan.

4 Formerly ga. s. Ana Maria.

Line No.	Service	Crew	Horse-power	Name of owner	Home port	Address of owner
1	Frt.	1	20	John Hansen.....	Port Townsend, Wash.	General delivery, Nordland, Wash.
2	Fsh.	4	42	Gottlieb Anderson.....	Philadelphia, Pa.....	122 East Davis Avenue, Wildwood, N. J.
3	Cod.	12	b 120	Henry H. Bloom.....	Boston, Mass.....	56 Wales Street, Dorchester, Mass.
4	Fsh.	3	16	Harry Williams.....	Mobile, Ala.....	Foley, Ala.
5	Tow.	3	40	A. R. Merrill.....	Miami, Fla.....	Box 1402.
6	Tow.	4	480	Dillman Industries (Del.).....	St. Louis, Mo.....	Caruthersville, Mo.
7	Fsh.	2	65	O. C. Murrell.....	Charleston, S. C.....	13 Anson Street.
8	Fsh.	15	100	R. W. Taylor & Co. (N. C.).....	Beaufort, N. C.....	Morehead City, N. C.
9	Tnk.	4	120	Texas Co. (Del.).....	Elizabeth City, N. C.....	
10	Fsh.	2	80	Pacific American Fisheries (Del.).....	Juneau, Alaska.....	South Bellingham, Wash.
11	Msc.	2	100	Lloyd T. Walter.....	Jacksonville, Fla.....	Eustis, Fla.
12	Fsh.	3	20	Ernest Beidle.....	Duluth, Minn.....	Cornucopia, Wis.
13	Pas.	31	1, 120	Northland Transportation Co. (Wash.).....	Ketchikan, Alaska.....	Pier 5, Seattle, Wash.
14	Fsh.	1	20	Frank Brown.....	Wrangell, Alaska.....	
15	Fsh.	9	170	Arne Larson.....	Ketchikan, Alaska.....	Box 241.
16	Tow.	1	b 50	Standard Dredging Co. (N. J.).....	New York, N. Y.....	80 Broad Street.
17	Plt.	7	250	Boston Pilots Relief Society (Mass.).....	Boston, Mass.....	69 Long Wharf.
18	Fsh.	7	80	Northern Light Packing Co. (Alaska).....	Juneau, Alaska.....	Cordova, Alaska.
19	Fsh.	1	30	Jacob Maki.....	Astoria, Oreg.....	336 Alameda Street.
20	Fsh.	8	b 90	Buchan & Heinen Packing Co. (Wash.).....	Ketchikan, Alaska.....	Colman Building, Seattle, Wash.
21	Tnk.†	43	2, 800	Motor Tankship Corporation (Del.).....	Philadelphia, Pa.....	1608 Walnut Street.
22	Fsh.	16	b 480	George P. Ellington.....	Los Angeles, Calif.....	906 Fries Avenue, Wilmington, Calif.
23	Fsh.	3	45	O. L. Grimes.....	Seward, Alaska.....	Ouzinkie, Alaska.
24	Tow.	3	45	Florida Gravel Co. (Fla.).....	Apalachicola, Fla.....	Chattahoochee, Fla.
25	Tow.	3	200	Washington Tug & Barge Co. (Wash.).....	Seattle, Wash.....	Colman Dock.
26	Fsh.	18	500	Trawler Notre Dame Incorporated (Mass.).....	Boston, Mass.....	21 Fish Pier, South Boston, Mass.
27	Pas.	2	b 32	Thomas Jonasen.....	New York, N. Y.....	440 Fiftieth Street (B).
28	Cod.	5	45	Anthony Bandazza, jr.....	Gloucester, Mass.....	29 Fort Square.
29	Frt.	2	45	George F. Brackett.....	Bath, Me.....	Monhegan, Me.
30	Fsh.	2	32	Mrs. S. Salvador.....	St. Augustine, Fla.....	60 Carerra Street.
31	Pas.	2	b 25	F. C. Englehart.....	Los Angeles, Calif.....	2731 West Fifteenth Street.
32	Fsh.	27	100	Southern Menhaden Corporation (Del.).....	Apalachicola, Fla.....	
33	Tow.	2	30	Lola M. Burke.....	Jacksonville, Fla.....	Arlington, Fla.
34	Tow.	3	65	Eugene F. Dunlap.....	Seattle, Wash.....	La Oonner, Wash.
35	Fsh.	2	39	Aldrik Reinikka.....	Astoria, Oreg.....	Quincy, Oreg.
36	Fsh.	2	b 45	O. M. Seely.....	San Diego, Calif.....	3148 Chamoune Avenue.
37	Tow.	4	360	Atlantic Pipe Line Co. (Me.).....	Houston, Tex.....	Magnolia Building, Dallas, Tex.
38	Msc.	1	16	Joseph L. Hill.....	Juneau, Alaska.....	
39	Fsh.	1	b 16	A. S. Thompson.....	do.....	Hoonah, Alaska.
40	Pas.	3	45	Linea Ferrea Del Oeste (P. R.).....	San Juan, P. R.....	Catano, P. R.
41	Msc.	2	40	Gibson and Cushman (N. Y.).....	New York, N. Y.....	48 Park Avenue, Bay Shore, N. Y.
42	Frt.	1	85	Gansoline Corp. (Conn.).....	Bridgeport, Conn.....	Shore Road, Greenwich, Conn.
43	Pas.	2	50	Linea Ferrea Del Oeste (P. R.).....	San Juan, P. R.....	Catano, P. R.
44	Msc.	2	40	Gibson and Cushman (N. Y.).....	New York, N. Y.....	48 Park Avenue, Bay Shore, Long Island, N. Y.
45	Wrk.	2	15	Allen Franklin.....	do.....	1472 Broadway.
46	Mso.	1	24	Wm. H. Harnsberger, jr.....	Baltimore, Md.....	1641 Hanover Street.
47	Fsh.	2	80	Northwestern Fisheries (Del.).....	Seattle, Wash.....	South Bellingham, Wash.
48	Pas.	1	24	James H. Allen.....	Philadelphia, Pa.....	334 Bay Avenue, Ocean City, N. J.
49	Pas.	2	40	Harry Stockman.....	do.....	118 West Tenth Street, Ocean City, N. J.
50	Frt.	1	7	F. W. Scheper.....	Beaufort, S. C.....	Port Royal, S. C.
51	Tow.	2	45	Snee Bros. (N. Y.).....	New York, N. Y.....	153 Mayflower Avenue, New Rochelle, N. Y.
52	Tow.	2	60	Mexican Petroleum Corporation (Me.).....	Tampa, Fla.....	122 East Forty-second Street, New York, N. Y.
53	Cod.	12	60	The Nyoda (Mass.).....	Boston, Mass.....	Fish Pier, South Boston, Mass.
54	Fsh.	2	20	Mrs. O. C. Willis.....	Beaufort, N. C.....	Morehead City, N. C.
55	Fsh.	1	18	Peril Straits Packing Co. (Wash.).....	Sitka, Alaska.....	Todd, Alaska.
56	Cod.	4	40	Vincent Felandese.....	Boston, Mass.....	91 Cummings Avenue, Raveres, Mass.
57	Fsh.	1	10	Elmer Larsen.....	Wrangell, Alaska.....	C/o Traders Co. Ketchikan, Alaska.

† Formerly ga. s. Victoria.

‡ Formerly ga. s. Charlotte J. Kingsland.

Line No.	Official No	Signal and radio-call letters	Rig	Name of vessel	Tonnage		Register dimensions			When built	Where built
					Gross	Net	Length	Breadth	Depth		
1	231544		Ga. s.	O. F. 1.	9	7	37.0	11.4	3.5	1932	Angelsea, N. J.
2	230565		Ga. s.	O. F. 3.	9	7	37.0	11.3	3.5	1931	do.
3	229603		Ga. s.	O. F. Inc. 2.	8	5	35.8	9.7	3.8	1918	Chincoteague, Va.
4	228200		Ol. s.	O. J. Jr.	13	8	45.6	12.0	4.4	1929	Clatskanie, Ore.
5	233793		Ga. s.	O. P.	12	10	36.4	10.0	3.2	1926	Oneco, Fla.
6	212231		Ga. s.	O. E. S.	14	13	38.0	16.7	3.6	1914	Port Jefferson, N. Y.
7	155362		Ga. s.	O. I. C. U.	6	5	32.0	11.6	3.0	1899	Franklin, La.
8	228836		Ga. s.	O. L. J.	9	5	34.9	11.3	2.6	1929	Chauvin, La.
9	233227		Ga. s.	O and K.	13	8	45.0	11.6	4.7	1918	Los Angeles, Calif.
10	227256		Ga. w.	O. Dady.	12	10	30.9	11.9	2.3	1928	Sewickley, Pa.
11	226486		Ol. s.	O. M. Arnold.	74	50	67.1	17.6	9.4	1927	Seattle, Wash.
12	156172		Ga. s.	O. P. Roberts.	15	10	61.0	17.1	3.8	1889	St. Peters Creek, Md.
13	206143		Ga. s.	O. S. Lloyd.	11	9	46.0	11.4	4.2	1909	Salisbury, Md.
14	228837		Ga. s.	O. U. Kid.	14	11	34.6	10.3	2.5	1929	Morgan City, La.
15	206442		Ga. s.	O. W. Payne.	23	16	64.0	15.2	3.7	1911	Palmer, Va.
16	202350		Ga. s.	O. T. & Loyd, jr.	57	30	74.0	18.6	5.4	1905	Hancocks Bridge, N. J.
17	219555		Ga. s.	Oakland.	41	28	56.4	15.3	6.7	1920	Tacoma Wash.
18	223127		Ol. s.	Oakland.	225	113	98.8	30.5	8.5	1923	Oakland, Calif.
19	225348		Ol. s.	Oakland.	20	13	49.2	14.4	6.4	1925	Alameda, Calif.
20	226853		Ga. s.	Oakland.	18	14	38.6	12.1	4.8	1927	Hydaburg, Alaska
21	228510		Ol. s.	Oakland.	93	63	73.2	20.6	9.5	1929	Los Angeles, Calif.
22	217394		Ga. s.	Oak Leaf.	8	5	28.9	9.5	4.0	1912	Tacoma, Wash.
23	228664		Ga. s.	Oakleaf.	13	10	36.9	10.8	2.4	1929	Chauvin, La.
24	222169		Ga. s.	Oaxaca.	16	11	46.1	12.3	5.3	1921	San Francisco, Calif.
25	210035		Ga. s.	Oberon.	14	10	53.0	10.5	3.7	1911	Ogdensburg, N. Y.
26	225061		Ol. s.	O'Brien Kids.	11	7	38.0	12.2	4.4	1925	Brooklyn, N. Y.
27	127705		Ga. s.	O'Brien Service.	14	10	46.6	14.0	3.4	1902	Bridgeport, Conn.
28	18971		Ga. s.	Ocean.	7	7	33.4	12.3	3.1	1866	Bon Secour, Ala.
29	226626		Ga. s.	Ocean.	11	9	28.0	9.6	5.4	1927	Ketchikan, Alaska.
30	228256		Ol. s.	Ocean Beach.	130	89	78.4	22.5	7.8	1928	Brookhaven, N. Y.
31	155434		Ga. s.	Ocean Belle.	11	11	33.4	12.3	6.4	1902	Friendship, Me.
32	224246		Ga. s.	Ocean Bird.	7	5	35.5	10.0	2.5	1924	Houma, La.
33	229294		Ol. s.	Ocean Bird.	19	13	41.0	13.0	6.0	1930	Brooklyn, N. Y.
34	227171		Ga. s.	Ocean Bride.	17	12	42.0	13.9	4.6	1928	Fernandina, Fla.
35	155387		Ol. s.	Ocean City.	33	21	69.9	14.2	5.3	1900	Greenport, N. Y.
36	232138		Ol. s.	Ocean City.	15	6	41.4	12.6	4.0	1926	Fernandina, Fla.
37	232556		Ga. s.	Ocean Eagle.	13	11	35.9	9.5	4.4		Unknown.
38	232453		Ga. s.	Ocean Gypsy.	13	11	35.9	9.8	3.7		do.
39	155279		Ga. s.	Ocean King.	10	6	40.3	13.6	3.7	1895	Morgan City, La.
40	219334		Ga. s.	Ocean King.	8	5	40.1	10.2	3.2	1919	Perrin, Va.
41	230523		Ga. s.	Ocean Pearl.	7	5	43.7	10.9	3.2	1912	Susan, Va.
42	209010		Ol. s.	Ocean Queen.	23	15	52.2	18.2	3.7	1911	Biloxi, Miss.
43	155008		Ol. s.	Ocean View.	108	35	91.8	17.0	9.2	1884	Noank, Conn.
44	223913		Ol. s.	Oceana.	29	15	58.0	15.4	6.2	1924	San Diego, Calif.
45	220329		Ol. s.	Oceanic.	46	36	60.6	15.8	7.2	1920	Gig Harbor, Wash.
46	223768		Ga. s.	Oceanic.	8	7	34.1	10.6	3.6	1922	Morehead City, N. C.
47	226069		Ga. s.	Oceanic.	28	19	48.3	14.2	5.3	1925	Fernandina, Fla.
48	228820		Ga. s.	Oceanic.	10	6	48.3	10.6	5.3	1929	Long Beach, Calif.
49	229334		Ol. s.	Oceanic.	22	15	43.1	13.2	5.9	1930	Tacoma, Wash.
50	231321		Ga. s.	Oceanic.	14	10	36.0	10.6	4.8	1930	Wrightsville Sound, N. C.
51	232762		Ga. s.	Oceanic.	9	6	33.0	9.6	4.3		Unknown.
52	225279		Ol. s.	Oceanus.	53	26	51.5	14.4	6.8	1925	Seattle, Wash.
53	155333		Ga. s.	Oceola.	25	20	39.0	18.7	4.7	1898	Charleston, S. C.
54	216916		Ga. w.	Ocie S. No. 2.	12	9	61.8	12.0	2.0	1918	Leachtown, W. Va.
55	213526		Ol. s.	OCMULOE.	282	236	115.0	24.0	5.4	1915	Macon, Ga.
56	224428		Ga. s.	Ocracoke.	15	13	40.4	11.7	2.9	1925	Atlantic, N. C.
57	213817		Ga. s.	Octyn.	12	8	37.1	10.6	5.2	1915	Elizabeth, N. J.
58	225236		Ga. s.	Odd.	7	5	31.8	8.9	4.2	1925	Seattle, Wash.
59	155412		Ga. s.	Odd Fellow.	13	8	42.1	14.2	6.3	1901	Eastport, Me.
60	224342		Ga. w.	Oddfellow 33.	19	19	59.7	9.8	2.1	1915	Pittsburgh, Pa.

1 Formerly { ga. s. Iola.
Japanese ga. s. Shiki Shima.

2 Formerly ga. s. { a Crescite.
b O'Brien Boys.
c Burton O'Brien.

Line No.	Service	Crew	Horse-power	Name of owner	Home port	Address of owner
1	Fsh.	5	40	Ocean Fisheries (N. J.)	Philadelphia, Pa.	Wildwood, N. J.
2	Fsh.	5	40	do.	do.	Do.
3	Fsh.	6	40	do.	do.	Do.
4	Tow.	1	70	Benson Timber Company (Oreg.)	Astoria, Oreg.	Clatskanie, Oreg.
5	Pas.	3	110	O. P. Shields	Apalachicola, Fla.	St. Marks, Fla.
6	Msc.	1	37	Anthony Varano	New York, N. Y.	17 Lancaster Avenue (B).
7	Msc.	2	6	E. M. Fortins	New Orleans, La.	Berwick, La.
8	Fsh.	1	18	Octave Laperouse, jr.	do.	Chauvin, La.
9	Pas.	2	b 40	Van Camp Sea Food Co. (Calif.)	Los Angeles, Calif.	Fish Harbor Wharf, Terminal Island, Calif.
10	Tow.	1	b 30	Arthur Dorsett	Pittsburgh, Pa.	c/o R. C. Price, Box 114, Station 12.
11	Fsh.	8	25	New England Fish Co (Me.)	Boston, Mass.	44 Boston Fish Pier.
12	Frt.	2	25	William G. Simmons	Baltimore, Md.	325 South Mount Street.
13	Frt.	1	40	Mary Jane Dunn	Newport News, Va.	2809 Wickham Avenue.
14	Fsh.	2	18	Rudolph Vining	New Orleans, La.	Akers, La.
15	Frt.	2	25	Ralph B. Sterling	Crisfield, Md.	Route 2.
16	Frt.	3	90	Globe Fish Co. (N. C.)	Elizabeth City, N. C.	111 North Road Street.
17	Fsh.	8	50	John Stanich	Seattle, Wash.	7752 Fifteenth Avenue, N.W.
18	Frt.	7	300	Hunt-Hatch Transportation Co. (Calif.)	San Francisco, Calif.	201 Franklin Street, Oakland, Calif.
19	Tow.	1	b 125	Harbor Tug & Barge Co. (Calif.)	do.	Pier 14, Mission Street Wharf.
20	Fsh.	4	30	Andrew Natkong	Ketchikan, Alaska	Hydaburg, Alaska.
21	Fsh.	10	b 200	Nikola Mosich	Los Angeles, Calif.	1639 Center Street, San Pedro, Calif.
22	Fsh.	2	10	Peter Skog	Petersburg, Alaska	802 Harris Avenue, Bellingham, Wash.
23	Msc.	2	65	S. J. Watkins	New Orleans, La.	Berwick, La.
24	Tow.	1	b 60	Panama Mail S. S. Co. (Del.)	San Francisco, Calif.	2 Pine Street.
25	Pas.	2	250	George H. Nielsen	Philadelphia, Pa.	3410 North Twenty-third Street.
26	Tow.	1	40	O'Brien Bros. Towing Co. (N. Y.)	New York, N. Y.	233 Broadway.
27	Frt.	2	40	do.	do.	Do.
28	Fsh.	2	12	Will Williams	Mobile, Ala.	Magnolia Springs, Ala.
29	Fsh.	1	12	John Olson	Ketchikan, Alaska	
30	Fer.	2	140	Ocean Beach Ferry Corporation (N. Y.)	New York, N. Y.	Ocean Beach, L. I., N. Y.
31	Cod.	2	9	L. M. Pendleton	Ellsworth, Me.	Winter Harbor, Me.
32	Fsh.	1	12	Hubert P. Boudreaux	New Orleans, La.	Box 486, Houma, La.
33	Fsh.	3	60	Ruth A. Anderson	New York, N. Y.	1629 Voorhees Avenue (B).
34	Fsh.	2	b 51	Charles Rassetta	Fernandina, Fla.	Foot Center Street.
35	Pas.	3	60	McAvoy Excursion Line (N. Y.)	New York, N. Y.	1726 East Ninety-third Street (B).
36	Fsh.	2	30	John R. Hardee, jr.	St. Augustine, Fla.	28 North Fourth Street, Fernandina, Fla.
37	Pas.	1	25	Martin Kaup	New York, N. Y.	74 Henry Street (B).
38	Pas.	1	25	Paul Estle	Philadelphia, Pa.	Lafayette Hill, Pa.
39	Fsh.	1	16	Allen S. Crabtree	New Orleans, La.	Westwego, La.
40	Frt.	2	20	Nichols Brothers (Va.)	Norfolk, Va.	Bank of Commerce Building.
41	Fsh.	2	20	J. L. Armistead	Newport News, Va.	Shadow, Va.
42	Fsh.	4	30	Biloxi, Fishermen's Packing Co. (Miss.)	Gulfport, Miss.	Biloxi, Miss.
43	Fsh.	22	150	J. Howard Smith	New York, N. Y.	19 Rector Street.
44	Fsh.	8	b 90	Joseph J. Camillo	San Diego, Calif.	3689 Ray Street.
45	Fsh.	8	60	Anton Anich	Tacoma, Wash.	3916 North Twenty-eighth Street.
46	Msc.	1	24	Axel Forsman	Perth Amboy, N. J.	Seabright, N. J.
47	Tow.	2	200	Gigs Boat Building & Engine Co. (Fla.)	Tampa, Fla.	Fernandina, Fla.
48	Pas.	2	b 175	De Luxe Water Taxi, Co. (Calif.)	Los Angeles, Calif.	1761 Water Street, Long Beach, Calif.
49	Fsh.	3	50	Ole Westby	Juneau, Alaska	Box 1264.
50	Fsh.	1	35	Samuel R. Robinson	Wilmington, N. C.	
51	Pas.	1	100	Maurice P. Kitchen	Miami, Fla.	1333 Eighteenth Street, Miami Beach, Fla.
52	Fsh.	6	60	Julius R. Pedersen	Seattle, Wash.	1159 Nineteenth Avenue N.
53	Fsh.	3	36	Chatham Oyster Co. (Ga.)	Savannah, Ga.	401 West Bay Street.
54	Tow.	1	25	Union Sand and Gravel Co. (W. Va.)	Pittsburgh, Pa.	Twentieth Street and River Front, Huntington, W. Va.
55	Frt.	10	100	J. C. Love Lumber Co. (Ga.)	Savannah, Ga.	Mount Vernon, Ga.
56	Msc.	1	40	Ocracoke Transportation Co.	Beaufort, N. C.	Ocracoke, N. C.
57	Pas.	1	37	John J. Lynch	New York, N. Y.	Fifty-fourth Street and North River.
58	Fsh.	1	12	Bernard Meyer	Ketchikan, Alaska	Ketchikan, Alaska.
59	Cod.	2	40	William Underwood Co. (Me.)	Bar Harbor, Me.	85 Walnut Street, Watertown, Mass.
60	Tow.	1	25	Morris H. Smith	Pittsburgh, Pa.	Point Pleasant, W. Va.

³ Formerly U. S. N. hull No. 6669.

⁴ Formerly ga. w. Susanna.

Line No.	Official No.	Signal and radio-call letters	Rig	Name of vessel	Tonnage		Register dimensions			When built	Where built
					Gross	Net	Length	Breadth	Depth		
					Feet			Feet			
1	232824		Ol. s.	Odessa	15	5	36.4	13.2	5.0	1930	Port Orange, Fla.
2	212838		Ga. s.	Odin	17	12	39.5	12.1	4.6	1914	Seattle, Wash.
3	221909		Ga. p.	Odessa	21	21	65.8	12.0	2.9	1921	Madison, Ind.
4	234006		Ga. s.	Ogle	9	6	35.5	11.1	3.7	1935	Ruark, Va.
5	229371		Ga. s.	Ogomaw	7	5	30.7	9.7	4.1	1930	Tacoma, Wash.
6	233244		Ga. s.	Oh-Boy	8	7	36.8	11.0	4.5	1934	Bridgeton, N. J.
7	202592		Ol. s.	Ohio	30	18	59.0	19.2	4.1	1905	De Lisle, Miss.
8	206176		Ga. w.	Ohio	12	12	51.0	10.8	2.0	1909	Hartford, Ky.
9	211014		Ol. s.	Ohio	11	7	31.8	10.2	4.8	1913	Seattle, Wash.
10	212740		Ga. s.	Ohio	11	7	42.0	11.0	3.6	1914	Cedar Bayou, Tex.
11	229691		Ga. s.	Ohio	11	7	35.9	9.0	3.8	1913	St. Joseph, Mich.
12	169857		Ga. s.	Ohio No. 2	17	13	41.5	14.0	4.1	1927	San Francisco, Calif.
13	230164		Ol. s.	Ohio No. 3	53	22	63.1	18.0	7.1	1930	do.
14	205369		Ga. s.	Ole Sauvage	16	10	36.9	11.0	5.0	1907	New Orleans, La.
15	221819		Ga. w.	Oil King	12	11	49.8	8.0	2.0	1921	Creelsboro, Ky.
16	230222		Ol. s.	Ojus	22	10	43.1	13.5	5.4	1929	Fernandina, Fla.
17	231264		Ga. s.	Okeah	7	5	30.3	8.6	4.6	1931	Seattle, Wash.
18	232491		Ol. s.	O'Kella B.	120	96	63.0	22.6	5.0	1933	Daytona Beach, Fla.
19	224052		Ol. s.	Oklawaha	39	25	62.7	20.2	4.4	1924	Crittenden, Va.
20	230178		Ol. s.	Olava	15	10	38.5	13.4	5.0	1913	San Francisco, Calif.
21	213576		Ga. s.	Olcott Junior	6	5	27.7	8.3	4.8	1911	Springfield, Mass.
22	214138		Ga. s.	Old Bill	21	19	54.8	10.2	2.5	1906	St. Paul, Minn.
23	233607		Ga. s.	Old Fox	11	7	42.9	11.1	3.2	1910	Winter Harbor, Va.
24	228321		Ol. s.	Old Glory	75	51	82.8	20.4	10.0	1929	Essex, Mass.
25	232814		Ol. s.	Old Glory	12	5	39.8	11.6	4.0	1927	Fernandina, Fla.
26	221113	KDQG	Ol. s.	OLDHAM	6,201	3,848	395.5	55.0	31.4	1921	New Orleans, La.
27	231954		Ga. s.	Old Lady	32	22	61.8	13.7	5.1	1932	Fairhaven, Mass.
28	206349		Ol. s.	Old Point	14	9	47.6	12.8	4.0	1909	Poquoson, Va.
29	221928		Ga. s.	Old Timer	6	5	25.7	12.0	3.9	Unknown	Unknown
30	228070		Ol. s.	Old Timer	72	49	68.2	18.2	8.8	1928	Tacoma, Wash.
31	229302		Ga. s.	Old Tom	13	9	46.9	11.9	4.3	1917	San Pedro, Calif.
32	233311		Ga. s.	Old Tom	18	16	52.7	13.3	4.0	1927	Monterey, Calif.
33	225054		Ga. s.	Ole	8	5	29.8	9.5	3.9	1925	Marinette, Wis.
34	225378		Ga. s.	Ole II	8	5	31.9	8.9	4.2	1919	Cape Edwards, Alaska.
35	230362		El. s.	OLEAN	234	159	102.7	26.1	11.7	1930	Wilmington, Del.
36	155458		Ol. s.	Oleander	60	48	66.8	23.4	3.7	1902	Delisle, Miss.
37	218838		Ga. s.	Olena	9	7	32.5	8.3	4.8	1919	Port Stanley, Wash.
38	230033		Ga. s.	Olena	8	5	37.0	10.0	2.5	1930	Atlantic, N. C.
39	155815		Ga. s.	Olga	8	8	32.3	12.2	4.8	1898	Atlantic City, N. J.
40	206131		Ga. s.	Olga	14	9	40.5	13.3	4.3	1909	Oakland, Calif.
41	215167		Ol. s.	Olga	13	9	41.1	14.0	4.9	1916	New York, N. Y.
42	216531		Ga. s.	Olga	9	7	34.9	9.7	4.2	1918	Port Blakely, Wash.
43	232186		Ol. s.	Olga	13	5	41.0	12.4	4.0	1928	Fernandina, Fla.
44	234036		Ga. s.	Olga	10	7	36.1	10.0	3.6	1918	Bremerton, Wash.
45	230029		Ga. s.	Olga M	7	6	32.1	10.3	3.5	1930	Beach Haven, N. J.
46	232522		Ga. s.	Olic	19	18	43.0	13.6	3.4	1933	Morehead City, N. C.
47	226741		Ga. s.	Olimpia	7	6	32.8	9.5	3.4	1917	Norfolk, Va.
48	213401		Ol. s.	OLINDA	419	267	134.9	26.1	14.1	1915	San Francisco, Calif.
49	223264		Ol. s.	Olin W	21	12	47.3	14.1	3.8	1923	Vancouver, Wash.
50	136738		Ga. s.	Olive	7	7	32.7	13.1	3.7	1899	Atlantic City, N. J.
51	155402		Ga. s.	Olive	9	9	29.7	13.0	4.0	1900	do.
52	200965		Ga. s.	Olive	5	5	27.0	12.3	3.4	1904	Port Republic, N. J.
53	155243		Ga. s.	Olive G	15	15	39.2	15.7	6.2	1877	Clare, N. S.
54	96831		Ol. s.	Olive K	44	21	64.1	20.5	6.0	1884	South Norwalk, Conn.
55	220043		Ol. s.	Olive M	28	10	53.8	16.4	4.6	1929	Achilles, Va.
56	207213		Ga. s.	Olive T	11	8	36.2	10.7	3.9	1910	Dockton, Wash.
57	230346		Ga. s.	Olive T	41	30	60.7	17.0	5.9	1930	Ruark, Va.
58	232843		Ga. s.	Olive Branch	10	8	36.0	10.0	2.8	1933	Davis, N. C.
59	226504		Ga. s.	Olive Jane	13	10	36.0	11.7	4.7	1927	Forked River, N. J.
60	155267		Ga. s.	Olive Mulford	12	10	34.0	13.7	3.8	1894	Bridgeton, N. J.
61	225327		Ga. s.	Olive Virginia	24	16	54.3	14.5	4.6	1926	Deltaville, Va.

¹ Formerly st. p. Gerard.
^{2a} Hartford.
³ Formerly ga. w. ^b Enarco.

⁴ Formerly British ga. s. Falcon.
⁵ Formerly U. S. Navy ga. s. 2523.

Line No.	Service	Crew	Horse-power	Name of owner	Home port	Address of owner
1	Fsh.	2	70	S. R. Wilson.....	St. Augustine, Fla.	General Delivery, Port Orange, Fla.
2	Fsh.	5	20	Thomas Lando.....	Petersburg, Alaska	
3	Tow.	3	100	Kanawha Sand Co. (W. Va.)	Pittsburgh, Pa.	Parkersburg, W. Va.
4	Pas.	1	40	Samuel E. Crowley.....	Philadelphia, Pa.	Green Creek, N. J.
5	Tow.	2	60	Globe Machine Manufacturing Co. (Wash.)	Tacoma, Wash.	301 East Eleventh Street.
6	Pas.	1	38	Leslie S. Roray.....	Philadelphia, Pa.	Fairton, N. J.
7	Fsh.	2	30	Dunbar-Dukate Co. (La.)	New Orleans, La.	822 Perdido Street.
8	Tow.	2	20	Florida Short Route Ferry Co. (Ky.)	Louisville, Ky.	Henderson, Ky.
9	Tow.	2	35	Sea Products Co. (Wash.)	Seattle, Wash.	7321 Eighth Avenue S.
10	Tow.	1	60	W. R. Parker.....	Houston, Tex.	7842 Baltimore Street.
11	Fsh.	3	76	Henry Keener.....	Grand Haven, Mich.	General delivery, St. Joseph, Mich.
12	Pas.	1	b 35	C. Stagnaro.....	San Francisco, Calif.	Municipal Pier, Santa Cruz, Calif.
13	Fsh.	1	120	Frank H. Manaka.....	do.	Box 433, Monterey, Calif.
14	Frt.	2	40	Huth Construction Co. (La.)	New Orleans, La.	Franklin, La.
15	Tow.	1	25	Creeksboro Oil Refining Co. (Ky.)	Louisville Ky.	Creeksboro, Ky.
16	Fsh.	2	65	A. A. Fagan.....	St. Augustine, Fla.	37 Sanford Street.
17	Fsh.	1	16	Andrew F. Nelson.....	Ketchikan, Alaska	Box 444.
18	Frt.	3	60	L. R. Brown.....	Jacksonville, Fla.	Foot Newman Street.
19	Frt.	1	45	Stevens Line Co. (S. C.)	Charleston, S. C.	Yonges Island, S. C.
20	Tow.	1	b 55	Anders E. Andersen.....	San Francisco, Calif.	3764 Shafter Avenue, Oakland, Calif.
21	Pas.	1	15	Harold O. Shepard.....	Boston, Mass.	94 Riverdale Street, Springfield, Mass.
22	Pas.	1	105	Chas. N. Drake.....	St. Louis, Mo.	4420 Clarence Avenue.
23	Tnk.	2	22	O. W. Givans.....	Cape Charles, Va.	
24	Cod.	14	180	Central Wharf & Vessels Co. (Mass.)	Gloucester, Mass.	37 Rogers Street.
25	Fsh.	2	40	Carmela Poll.....	St. Augustine, Fla.	58 Carerra Street.
26	Frt.	36	3,900	U. S. Shipping Board	New Orleans, La.	Carondelet Building.
27	Fsh.	5	500	Joseph Dutra.....	Newport, R. I.	61 East Bowery Street.
28	Fsh.	1	35	W. J. Bradshaw.....	Newport News, Va.	Messick, Va.
29	Fsh.	2	12	Arthur H. Lanckenau.....	New York, N. Y.	3205 Park Avenue.
30	Fsh.	8	b 135	Nick Planchich.....	San Francisco, Calif.	202 Watson Street, Monterey, Calif.
31	Fsh.	1	40	A. N. Lucido.....	do.	522 Jefferson Street, Monterey, Calif.
32	Pas.	1	b 40	C. Stagnaro.....	do.	Municipal Pier, Santa Cruz, Calif.
33	Fsh.	2	22	James G. Peterson.....	Milwaukee, Wis.	Ellison Bay, Wis.
34	Fsh.	3	b 20	Nakat Packing Corporation (N. Y.)	Ketchikan, Alaska	Dexter Horton Building, Seattle, Wash.
35	Tow.	6	800	Erle Railroad Co. (N. Y.)	New York, N. Y.	60 Church Street.
36	Oys.	3	30	Bernard Taltavull.....	Gulfport, Miss.	737 East Beach, Biloxi, Miss.
37	Fsh.	1	12	J. Vient.....	Seattle, Wash.	Craig, Alaska.
38	Fsh.	1	30	J. D. Smith.....	Beaufort, N. C.	Atlantic, N. C.
39	Pas.	1	28	Charles V. D. Conover.....	Philadelphia, Pa.	145 Liberty Avenue, Atlantic City, N. J.
40	Fsh.	1	60	Libby, McNeill & Libby (Me.)	Seattle, Wash.	88 Hamlin Street.
41	Pas.	2	50	Robert Young.....	New York, N. Y.	312 Theriot Avenue.
42	Fsh.	1	18	Diamond K. Packing Co. (Alaska)	Juneau, Alaska	
43	Fsh.	2	40	Carmelo Tringali.....	St. Augustine, Fla.	11 Everett Street.
44	Msc.	1	16	A. Petersen.....	Norfolk, Va.	235 Stats Street.
45	Fsh.	6	20	D. Clifford Morris.....	Philadelphia, Pa.	Bay Head, N. J.
46	Msc.	2	40	O. O. Willis.....	Beaufort, N. C.	Morehead City, N. C.
47	Pas.	1	20	John Slowicki.....	Philadelphia, Pa.	3560 East Thompson Street.
48	Tnk.	5	250	Union Oil Co. of California (Calif.)	Los Angeles, Calif.	Union Oil Building.
49	Tow.	2	110	Shaver Transportation Co. (Oreg.)	Portland, Oreg.	Foot North St. Louis Avenue.
50	Fsh.	1	40	James Endicott.....	Philadelphia, Pa.	126 Falcon Avenue, Atlantic City, N. J.
51	Pas.	1	10	Maurice H. Sockwell.....	do.	Port Norris, N. J.
52	Pas.	1	18	Ralph G. Cummings.....	do.	Parkertown, N. J.
53	Frt.	1	16	George Durgan.....	Eastport, Me.	Lubec, Me.
54	Tow.	5	150	Harry M. Olsen.....	New York, N. Y.	104 One hundred and twenty-ninth Street, Richmond Hill, N. Y.
55	Fsh.	2	70	G. W. Mills.....	Newport News, Va.	Seaford, Va.
56	Fsh.	1	21	Mervyn L. Camp.....	Seattle, Wash.	1017 Minor Avenue.
57	Frt.	1	50	T. E. Thompson.....	Newport News, Va.	Cobbs Creek, Va.
58	Fsh.	2	68	Wilbert Lewis.....	Beaufort, N. C.	Stacy, N. C.
59	Pas.	1	24	John S. Holmes.....	Philadelphia, Pa.	Forked River, N. J.
60	Oys.	3	18	Americus Bateman, Jr.	do.	Dividing Creek, N. J.
61	Frt.	2	36	J. R. Jackson.....	Newport News, Va.	Amburg, Va.

^a Formerly ga. s. Olinda.
^b Canadian ol. s. Olinda.
^c Formerly ga. s. Estella Townsend.

¹ Formerly British sch. Ocean Lily.
² Formerly ga. s. H. S. Lockwood.

Line No.	Official No.	Signal and radio-call letters	Rig	Name of vessel	Tonnage		Register dimensions			When built	Where built
					Gross	Net	Length	Breadth	Depth		
					Feet						
1	220618		Ga.w.	Olive B. McConnell	47	47	63.5	24.0	3.6	1930	Paducah, Ky.
2	204864		Ol. s.	Olive B. Van Dusen	50	44	66.3	22.0	5.2	1908	Patchogue, N. Y.
3	221469		Ol. s.	Olive M. Anderson	81	64	79.0	20.0	10.8	1921	Brooklyn, N. Y.
4	227685		Ol. s.	Olive M. Williams	50	34	70.2	17.6	8.9	1928	Damariscotta, Me.
5	216893		Ga. s.	Oliver K.	11	7	34.0	9.7	3.9	1915	Houston, Tex.
6	222069		Ga. s.	Oliver K.	12	8	32.6	12.7	4.8	1922	Brunswick, Ga.
7	155452		Ga. s.	Olivette	24	13	54.0	18.1	3.9	1902	Biloxi, Miss.
8	155396		Ga. s.	Olivia	9	6	33.6	12.4	4.0	1898	Philadelphia, Pa.
9	213560		Ol. s.	Olivia	22	12	46.0	14.8	6.0	1915	Rockport, Mass.
10	224816		Ol. s.	Olivia H.	51	34	58.7	15.4	7.5	1925	Everett, Wash.
11	229973		Ol. s.	Olivia Brown	82	56	84.3	21.5	10.2	1927	Essex, Mass.
12	155351		Ga. s.	Olivia Sears	15	9	40.0	14.8	5.6	1899	Gloucester, Mass.
13	208400		Ga. s.	Ollie	37	25	56.0	17.6	6.2	1911	Greenport, N. Y.
14	229018		Ga. s.	Ollie I. Colle	38	19	63.5	20.8	4.8	1929	Pascagoula, Miss.
15	225203		Ol. s.	OLLIE K. WILDS	244	222	116.0	48.0	5.8	1925	Sidell, La.
16	220665		Ga. s.	Ol-Pal	17	14	45.0	11.3	4.7	1920	Traverse City, Mich.
17	215650		Ga. s.	Olympe	8	5	34.8	8.1	2.6	1913	Allemands, La.
18	155367		Ga. s.	Olympia	16	13	48.8	15.2	3.4	1899	Smyrna, N. C.
19	161160		Ol. s.	Olympia	73	50	98.5	16.0	9.0	1900	Trenton, N. J.
20	226253		Ol. s.	Olympia	101	64	81.5	22.0	8.3	1927	San Diego, Calif.
21	228156		Ol. s.	Olympia	47	32	60.6	17.0	7.5	1929	Delanco, N. J.
22	223902		Ga. s.	Olympian	10	7	37.1	9.1	4.6	1921	Bremerton, Wash.
23	211070		Ga. s.	Olympic	23	16	43.8	14.6	6.3	1913	Tacoma, Wash.
24	216480		Ga. s.	Olympic	12	8	37.6	11.5	3.2	1918	Sitka, Alaska
25	217843		Ga. s.	Olympic	14	9	36.5	11.1	5.6	1919	Aberdeen, Wash.
26	226591		Ol. s.	Olympic	69	46	66.2	18.0	8.5	1927	Tacoma, Wash.
27	230324		Ol. s.	Olympic	17	7	41.0	13.6	5.2	1930	Fernandina, Fla.
28	231019	WEEZ	Ol. s.	Olympic	335	195	117.5	28.1	12.1	1931	Los Angeles, Calif.
29	231251		Ga. s.	Oma Belle	17	11	42.1	11.8	4.4	1931	Valdez, Alaska
30	155405		Ga. s.	Omaha	8	8	30.7	11.8	5.4	1901	Bremen, Me.
31	210892		Ol. s.	Omaney	64	50	66.5	18.1	8.3	1912	Seattle, Wash.
32	224305		Ga. s.	Omar	23	15	58.0	10.1	4.9	1917	Greenport, N. Y.
33	233634		Ol. s.	Omar	23	22	59.1	15.6	6.1	1918	do
34	230364		Ga. s.	Omney	7	5	30.5	9.3	4.0	1926	Petersburg, Alaska
35	214733		Ga. s.	Onah	22	18	41.0	12.8	5.9	1917	Tacoma, Wash.
36	161695		Ga. s.	Onawa	16	8	55.0	11.0	4.0	1887	East Boston, Mass.
37	209122		Ga. s.	Onaway	16	15	39.6	9.5	4.0	1907	Green Bay, Wis.
38	213356		Ga. s.	Onaway	14	8	45.9	12.1	4.8	1915	Friendship, Me.
39	218999		Ga. s.	101	7	6	25.5	8.0	3.0	1914	Little Stumico, Wis.
40	230863		Ga. s.	Onella	12	10	36.0	11.0	2.8	1919	Manns Harbor, N. C.
41	200796		Ol. s.	Onley	26	18	58.3	17.3	5.4	1904	Pocomoke City, Md.
42	222462		Ga. s.	Onneway	10	7	38.2	10.5	4.9	1913	Elizabeth, N. J.
43	224759		Ga. s.	Onondaga	20	8	49.3	13.6	5.3	1925	Pascagoula, Miss.
44	211645		Ga. s.	On Time	8	7	30.5	10.4	4.8	1913	Westerly, R. I.
45	220159		Ol. s.	On Time	43	29	56.0	15.7	7.1	1920	Gig Harbor, Wash.
46	228703		Ga. s.	On Time	32	19	57.0	17.2	4.2	1929	Pascagoula, Miss.
47	230629		Ga. s.	On Time	12	10	39.7	10.2	3.8	1931	Seattle, Wash.
48	224931		Ga. s.	On Time II	14	11	38.0	12.1	5.3	1925	Mystic, Conn.
49	212203		Ga. s.	Onward	25	24	46.3	14.4	5.9	1914	New Haven, Conn.
50	218081		Ga. s.	Onward	41	28	59.4	15.3	7.3	1919	Los Angeles, Calif.
51	218249		Ga. s.	Onward	19	15	54.4	14.0	3.4	1919	Camden, N. J.
52	230562		Ga. s.	Onward	14	9	36.1	10.4	4.9	1931	West Palm Beach, Fla.
53	212193		Ol. s.	Onward III	24	9	47.9	15.6	5.1	1914	New York, N. Y.
54	225664		Ga. s.	Onwego	14	10	40.0	11.6	4.3	1918	do
55	226335		Ga. s.	On We Go	11	8	40.0	10.0	2.7	1923	Montegut, La.
56	233444		Ga. s.	Oosohatah	13	8	36.1	10.6	4.7	1934	Oxford, Md.
57	224651		Ol. s.	Opal	11	7	36.0	10.8	3.9	1925	Stanwood, Wash.
58	225564		Ga. s.	Opal	10	7	35.1	9.8	5.5	1926	Seattle, Wash.
59	231316		Ga. s.	Opal	12	8	32.5	10.0	5.7	1931	Alameda, Calif.

1 Formerly ga. s. Columbia.
 2 Formerly sts. ^a Kittawan.
^b Nautilus.

3 Formerly U. S. Navy st. s. 8003.
 4 Formerly U. S. Navy Patrol No. 10.
 5 Formerly U. S. Q. M. C. ga. s. L-39.

Line No.	Service	Crew	Horse-power	Name of owner	Home port	Address of owner
1	Pas.	1	60	McConnell Ferry Co. (Ky.)	Louisville, Ky.	Marion, Ky.
2	Frt.	2	75	Forrest Burr	New York, N. Y.	Islip, N. Y.
3	Frt.	3	75	Refined Syrups Sales Corporation (Del.)	do.	72 Wall Street.
4	Fsh.	7	100	Gustaf Arvid Gustafsson	do.	834 Fifty-fifth Street (B).
5	Frt.	1	25	City of Houston (Tex.)	Houston, Tex.	
6	Fsh.	2	36	H. B. Gale	Brunswick, Ga.	Valona, Ga.
7	Oys.	4	60	Josip Smolech	Gulfport, Miss.	402 Oak Street, Biloxi, Miss.
8	Pas.	2	40	John G. Hehr	New York, N. Y.	Southold, L. I., N. Y.
9	Fsh.	6	60	William Pebler	Philadelphia, Pa.	325 Adriatic Avenue, Atlantic City, N. J.
10	Fsh.	5	b 75	Carl Rubinstein	Seattle, Wash.	Pioneer Building.
11	Cod.	10	150	Frank Brown	Gloucester, Mass.	7 Warner Street.
12	Fsh.	2	24	Sam Harold	Charleston, S. C.	87 East Bay Street.
13	Frt.	2	50	Antonio Cappadona	New York, N. Y.	530 Henry Street (B).
14	Oys.	6	b 24	H. H. Colle	Gulfport, Miss.	Pascagoula, Miss.
15	Fer.	10	200	Royal Route Co. (La.)	Baton Rouge, La.	Vicksburg, Miss.
16	Frt.	4	40	Jack D. Trinum	Miami, Fla.	134 Southwest Eighteenth Avenue.
17	Tow.	1	15	Nelson Constant	New Orleans, La.	Allemands, La.
18	Fsh.	12	24	C. P. Dey	Beaufort, N. C.	605 Front Street.
19	Cod.	12	150	John Darish	Boston, Mass.	575 Beach Street, Revere, Mass.
20	Fsh.	7	225	Mateo Ghlo	San Diego, Calif.	2805 Kettner Boulevard.
21	Fsh.	6	95	Hilda Marie Brex	Wilmington, Del.	1701 Broome Street.
22	Tow.	1	50	Delta V. Smyth	Tacoma, Wash.	310 West Fourth Street, Olympia, Wash.
23	Fsh.	2	30	Pacific American Fisheries (Del.)	Bellingham, Wash.	South Bellingham, Wash.
24	Fsh.	1	20	George Hobson	Sitka, Alaska	
25	Frt.	2	35	E. I. Fletcher	Seattle, Wash.	
26	Fsh.	10	b 100	S. Russo	San Francisco, Calif.	Hoquiam, Wash.
27	Fsh.	3	b 30	Carmela Tringali	St. Augustine, Fla.	642 Abrego Street, Monterey, Calif.
28	Fsh.	16	b 600	August Felando	Los Angeles, Calif.	11 Everett Street.
29	Msc.	1	40	A. S. Day	Seward, Alaska	1123 Center Street, San Pedro, Calif.
30	Cod.	3	18	Walter D. Kezer	Gloucester, Mass.	Valdez, Alaska.
31	Fsh.	9	135	Oswald Olsen	Ketchikan, Alaska	23 Ashland Street, Newburyport, Mass.
32	Msc.	3	75	Frank P. McLaughlin	New York, N. Y.	7107 Thirty-fifth Avenue NW., Seattle, Wash.
33	Tow.	1	165	J. L. Stuart	San Francisco, Calif.	2705 West Thirty-fifth Street, c/o Joe Allen, Coney Island, N. Y.
34	Fsh.	1	15	Tom Iverson	Petersburg, Alaska	37 Drumm Street.
35	Fsh.	4	30	Laura Grace Selig	Ketchikan, Alaska	
36	Frt.	1	32	Frank B. Pine	Eastport, Me.	Box 5.
37	Fsh.	2	30	Andred Johnson	Cleveland, Ohio	Deer Island, Me.
38	Frt.	2	28	Consolidated Lobster Co. (Mass.)	Boston, Mass.	996 West Eleventh Street.
39	Fsh.	2	8	Joseph Ruleau	Sault Ste Marie, Mich.	280 Northern Avenue.
40	Frt.	2	40	V. G. Midgette	Elizabeth City, N. C.	Cedar River, Mich.
41	Pas.	2	45	Elwood C. Starn	Philadelphia, Pa.	Manns Harbor, N. C.
42	Msc.	1	50	Standard Oil Co., of New Jersey (Del.)	New York, N. Y.	812 New Road, R. F. D. 170, Northfield, N. J.
43	Fsh.	3	20	Merchants and Marine Bank of Pascagoula (Miss.)	Gulfport, Miss.	26 Broadway.
44	Fsh.	1	12	James E. Dewey	Newport, R. I.	Pascagoula, Miss.
45	Fsh.	8	60	Beagle Packing Co. (Alaska)	Ketchikan, Alaska	
46	Oys.	4	24	Antlich Canning & Packing Co. (La.)	Gulfport, Miss.	Block Island, R. I.
47	Pas.	1	225	Marine Tours (Wash.)	Seattle, Wash.	Biloxi, Miss.
48	Pas.	1	40	Frank C. Vincent	Vineyard Haven, Mass.	64 Marion Street.
49	Frt.	2	40	Frank R. Whitney	New Haven, Conn.	
50	Fsh.	8	81	N. R. Vall	Los Angeles, Calif.	122 Mansfield Street.
51	Fsh.	1	50	John Boyle	Philadelphia, Pa.	315 West Fifth Street.
52	Frt.	2	90	E. L. Jolly	Miami, Fla.	1404 Atlantic Avenue, Atlantic City, N. J.
53	Fsh.	5	60	Onward Co. (Me.)	Portland, Me.	516 Twentieth Street, West Palm Beach, Fla.
54	Pas.	1	40	Rudolph G. Bertrand	Providence, R. I.	Customhouse Wharf.
55	Fsh.	1	6	A St. Martin Co. (La.)	New Orleans, La.	4 Bridge Street, Pawtucket, R. I.
56	Msc.	1	115	Rebecca Springer	Wilmington, Del.	Houma, La.
57	Fsh.	1	25	H. D. Riffe	Bellingham, Wash.	Dupont Building.
58	Fsh.	8	16	Toney Peterson	Seattle, Wash.	3001 Cedarwood Avenue.
59	Pas.	1	40	William D. Cox	San Francisco, Calif.	4001 Sixteenth Avenue SW, 2615 San Jose Avenue, Alameda, Calif.

* Formerly ga. s. Vancluse.

* Formerly U. S Navy subchasers. C-858.

Motor Vessels

Line No.	Official No.	Signal and radio-call letters	Rig	Name of vessel	Tonnage		Register dimensions			When built	Where built
					Gross	Net	Length	Breadth	Depth		
1	218063		Ga. s.	Oquirrh	25	11	52.8	14.8	5.4	1919	Friendship, Me.
2	204781		Ol. s.	Ora	21	14	57.0	16.6	4.0	1907	Cedar Bayou, Tex.
3	218829		Ga. s.	Ora	9	5	24.1	9.4	5.0	1919	Rainier, Oreg.
4	212300		Ga. s.	Ora Belle	10	8	35.2	10.7	5.0	1911	Delanco, N. J.
5	228687		Ol. s.	Orbit	36	24	49.3	14.5	7.3	1929	Tacoma, Wash.
6	227295		Ol. s.	Oroca	13	8	43.8	11.8	4.6	1918	Los Angeles, Calif.
7	155426		Ga. s.	Oregon	8	7	40.0	14.0	3.4	1901	Hopkins, Va.
8	215742	KLHH	Ol. s.	Oregon	1,849	1,357	215.0	41.9	20.5	1917	Seattle, Wash.
9	228092		Ol. s.	Oregon	95	64	120.0	36.0	8.4	1923	St. Helens, Oreg.
10	232980		Ga. s.	Oregon	8	6	33.5	9.6	4.3	1926	Astoria, Oreg.
11	233799		Ga. s.	Oregon	8	5	38.8	9.6	4.5		Unknown
12	216061		Ga. s.	Oregon City	40	32	54.8	15.4	7.0	1918	Tacoma, Wash.
13	214910		Ol. s.	Oregon Wolf	42	29	54.8	15.5	7.3	1917	do.
14	209613		Ga. s.	Oregonian	34	23	56.2	15.1	5.7	1912	do.
15	216109		Ga. s.	Oregonian	42	33	55.8	15.5	7.1	1918	do.
16	227697		Ol. s.	Orena M.	25	11	51.0	16.4	6.1	1928	Eastport, Me.
17	220991		Ol. s.	Oretha F. Spinney	133	65	107.2	24.0	11.3	1921	Essex, Mass.
18	228651		Ol. s.	Orlean	12	8	36.6	12.9	4.1	1924	Brunswick, Ga.
19	1440		Ga. s.	Orient	15	13	38.5	14.2	4.3	1867	Brooklyn, N. Y.
20	209953		Ol. s.	Orient	73	60	69.5	16.7	7.6	1912	Seattle, Wash.
21	155044		Ga. s.	Oriental	28	16	51.7	18.4	5.3	1881	Messongo, Va.
22	222677		Ga. s.	Orinoco II	20	12	48.2	13.2	4.9	1917	Philadelphia, Pa.
23	205447		Ga. s.	Oriole	13	11	50.0	8.8	4.7	1891	Morris Heights, N. Y.
24	209454		Ga. s.	Oriole	20	15	58.0	15.2	4.0	1911	Palmer, Va.
25	210303		Ga. s.	Oriole	7	6	32.2	9.0	4.0	1912	Atlantic City, N. J.
26	223133		Ga. s.	Oriole	14	10	51.7	12.8	3.4	1923	North Girard, Pa.
27	116583		Ol. s.	Orion	73	39	96.7	17.0	8.9	1893	Wyandotte, Mich.
28	211009		Ga. s.	Orion	13	8	36.8	11.9	4.8	1913	Seattle, Wash.
29	225986		Ol. s.	Orion	23	18	42.9	12.4	5.0	1926	Metlakatla, Alaska
30	226760		Ol. s.	Orion	48	33	57.8	16.5	7.9	1927	Gig Harbor, Wash.
31	226975		Ol. s.	Orion	56	41	64.5	17.2	7.5	1927	Los Angeles, Calif.
32	223282		Ol. s.	ORLANDO	454	310	140.0	27.9	8.2	1933	Jacksonville, Fla.
33	206844		Ga. s.	Orlou	12	8	40.6	10.2	3.8	1909	Decatur, Wash.
34	215702	KLHI	Ol. s.	ORMIDALE	2,063	1,434	250.5	43.5	20.4	1917	Manitowoc, Wis.
35	231854		Ga. s.	Orondo Ferry	43	39	60.9	21.1	3.8	1932	Orondo, Wash.
36	200064		Ga. s.	Orono	23	15	55.8	11.0	5.3	1903	Mariners Harbor, N. Y.
37	227491		Ga. s.	Orphic	15	6	43.2	13.8	3.4	1928	Biloxi, Miss.
38	208876		Ga. s.	Orsino	16	11	48.6	13.0	4.5	1911	Anglesea, N. J.
39	155246		Ga. s.	Orvid F. French	12	7	52.0	13.8	3.6	1893	St. Peters, Md.
40	214620		Ga. s.	Orville G.	12	8	31.9	10.5	3.4	1916	Atlantic, N. C.
41	214939		Ga. s.	Orville G.	6	6	29.0	8.6	2.6	1915	Oconto, Wis.
42	214723		Ga. s.	Orwood	9	6	39.9	14.0	3.6	1917	Alameda, Calif.
43	155449		Ga. s.	Osage	19	12	47.0	16.7	3.7	1902	Biloxi, Miss.
44	230256		Ol. s.	Osage	67	46	59.1	14.7	7.7	1930	Decatur, Wash.
45	155461		Ga. s.	Oscar C.	10	7	45.2	12.5	3.0	1903	Morgan City, La.
46	212578		Ol. s.	Oscar J II	21	14	50.5	15.4	4.0	1914	Westlake, La.
47	211526		Ga. s.	Oscar the Oyster	10	8	37.0	11.5	4.2	1912	Atlantic City, N. J.
48	215826		Ga. s.	Oscar Gordon	17	15	43.8	14.0	4.0	1917	Crittenden, Va.
49	233614		Ol. s.	Oscar Jordan	17	11	47.1	14.1	3.8	1934	Biloxi, Miss.
50	155432		Ga. s.	Osceola	49	44	71.6	19.8	8.1	1901	Milton, Fla.
51	206373		Ga. s.	Osceola	13	9	50.4	12.6	3.8	1909	Tottenville, N. Y.
52	214578	KLHJ	Ga. s.	Osceola II	19	17	48.3	12.9	4.9	1905	New York, N. Y.
53	226076		Ga. s.	Oso	14	7	37.0	14.9	4.8	1926	New Orleans, La.
54	230761		Ga. s.	Oso	8	5	33.2	9.7	4.4	1931	Seattle, Wash.
55	155222		Ga. s.	Ospray	11	10	37.4	13.2	4.8	1888	West Creek, N. J.
56	155446		Ol. s.	Osprey	19	11	48.6	16.1	6.5	1902	Dennysville, Me.

¹ Formerly ga. s. Harold O.

² Formerly ga. s. Omaha.

³ Formerly ga. s. Annie Marshall.

⁴ Formerly U. S. Navy ga. s. 2635.

⁵ Formerly ga. s. Sultana.

Line No.	Serv-ice	Crew	Horse-power	Name of owner	Home port	Address of owner
1	Fr't.	2	35	Ramsdell Packing Co. (Me.)	Bar Harbor, Me.	Ramsdell's Wharf, Rockland, Me.
2	Pas.	1	70	Todd Galveston Dry Dock (Del.)	Galveston, Tex.	Dry Dock.
3	Fsh.	1	16	O. H. Nelson	Petersburg, Alaska	
4	Fsh.	2	24	J. S. Davis	Norfolk, Va.	526 Westover Avenue.
5	Fsh.	5	b 50	Alfred J. Jangard	Tacoma, Wash.	8329 Twenty-third Avenue, N. W., Seattle, Wash.
6	Pas.	2	b 45	Ocean Pleasure Fishing (Calif.)	Los Angeles, Calif.	Ocean Park Pier, Santa Monica, Calif.
7	Fr't.	2	4	W. H. Lang	Cape Charles, Va.	Accomac, Va.
8	Fr't.	26	b 1,000	Independent Navigation Co. (Del.)	Wilmington, Del.	Mutual Life Building, Seattle, Wash.
9	Fer.	2	b 140	State of Oregon	Marshfield, Oreg.	Oregon State Highway Commission, State Capitol Building, Salem, Oreg.
10	Fsh.	1	16	Abram Kinnunen	Astoria, Oreg.	265 Taylor Avenue.
11	Tow.	1	40	Sugar Refining Corporation (Calif.)	San Francisco, Calif.	215 Market Street.
12	Fsh.	8	50	Peter Milos	Tacoma, Wash.	2901 North Thirty-first Street.
13	Fsh.	5	b 75	Grimes Packing Co. (Wash.)	Seward, Alaska	Ouzinkie, Alaska.
14	Fsh.	7	55	Premier Salmon Co. (Wash.)	Juneau, Alaska	Cordova, Alaska.
15	Fsh.	9	50	Anton Budrovich	Tacoma, Wash.	2602 North Thirty-first Street.
16	Fr't.	2	75	Andrew Clark	Eastport, Me.	Sea Street.
17	Cod.	26	100	Schooner Oretha F. Spinney (Mass.)	Gloucester, Mass.	147 Western Avenue.
18	Fsh.	3	b 35	Julius M. Sheppard	Fernandina, Fla.	c/o Fodale Bros., New Smyrna, Fla.
19	Fsh.	2	50	George P. Greenway	Philadelphia, Pa.	220 Vendome Avenue, Margate City, N. J.
20	Fsh.	8	100	Booth Salmon Co. (Del.)	Seattle, Wash.	Burke Building.
21	Oys.	9	48	Charles R. Rutter	Philadelphia, Pa.	West Creek, N. J.
22	Fr't.	1	60	F. S. Royster Guano Co. (Va.)	Norfolk, Va.	
23	Msc.	1	18	Ernest Dunphy	Providence, R. I.	212 Union Street.
24	Fsh.	2	25	G. P. Robertson	Reedville, Va.	Palmer, Va.
25	Fsh.	1	14	John Brown	Philadelphia, Pa.	R. D. 1, Box 321, Pleasantville, N. J.
26	Fsh.	5	115	Bruce Lockhart	Port Huron, Mich.	Oscoda, Mich.
27	Cod.	9	100	Alphonso Mineo	Gloucester, Mass.	7 Commercial Street.
28	Msc.	4	20	Mary Edverdsen	Nome, Alaska	Beachy Point, Alaska.
29	Fsh.	4	45	H. V. Benson	Ketchikan, Alaska	Metlakatla, Alaska.
30	Fsh.	8	b 110	Ivan Vlakovich	Tacoma, Wash.	Box 444, Gig Harbor, Wash.
31	Fsh.	8	b 110	Bozo Mandich	Los Angeles, Calif.	251 Fifteenth Street, San Pedro, Calif.
32	Fr't.	6	250	St. Johns River Line Co. (Fla.)	Jacksonville, Fla.	Foot Ocean Street.
33	Tow.	1	30	Walter Larson	Tacoma, Wash.	Yoman, Wash.
34	Fr't.	23	b 640	Gravel Motorship Corporation (N. Y.)	Buffalo, N. Y.	72 Pearl Street.
35	Fer.	1	100	Fred Boyd	Seattle, Wash.	Orondo, Wash.
36	Pas.	2	60	Verna Herrick	Rockland, Me.	Camden, Me.
37	Oys.	4	24	C. M. Davis	Gulfport, Miss.	Yerger Building, Biloxi, Miss.
38	Fsh.	3	36	Fred Bjorklund	Philadelphia, Pa.	209 East Second Avenue, North Wildwood, N. J.
39	Fr't.	2	25	Wm. T. Cumings	Annapolis, Md.	R. F. D. 1, Edgewater, Md.
40	Fr't.	1	21	Cleveland Davis	Beaufort, N. C.	Harkers Island, N. C.
41	Fsh.	3	b 12	Charles Follett	Milwaukee, Wis.	Oconto, Wis.
42	Fr't.	1	40	Wm. J. Albach	San Francisco, Calif.	732 Angar Street, Oakland, Calif.
43	Fsh.	4	24	Martin Fountain, jr.	Gulfport, Miss.	1442 East Beach Street, Biloxi, Miss.
44	Pas.	3	80	Wm. H. F. Reed	Bellingham, Wash.	Decatur, Wash.
45	Fsh.	2	24	Clemare J. Watkins	New Orleans, La.	Berwick, La.
46	Tow.	1	110	John Jacobson	Galveston, Tex.	2311 1/2 Avenue C.
47	Fr't.	1	14	Ernest G. Adams	Philadelphia, Pa.	328 North Rhode Island Avenue, Atlantic City, N. J.
48	Pas.	1	38	U. S. Shipping Board	Norfolk, Va.	
49	Oys.	4	24	Roy Rosalis	Gulfport, Miss.	211 Oak Street, Biloxi, Miss.
50	Fsh.	9	b 24	Warren Fish Co. (Fla.)	Pensacola, Fla.	Baylen Street Wharf.
51	Pas.	2	25	Tonis M. Zegel	New York, N. Y.	108 Monell Avenue, Islip, L. I., N. Y.
52	Pas.	2	25	Henry A. LaChicotte	do	Waverly Mills, S. C.
53	Fsh.	1	40	R. R. Rice	Corpus Christi, Tex.	c/o San Patricio Canning Co., Aransas Pass, Tex.
54	Fsh.	1	22	Alice E. Schiller	Ketchikan, Alaska	722 Madison Street, Seattle, Wash.
55	Pas.	2	40	R. W. Muller	Perth Amboy, N. J.	365 East Avenue.
56	Fr't.	2	30	James J. McGurdy	Eastport, Me.	Lubec, Me.

^a Motor 1.
^b Formerly ga. s. Lake Mohonk.
^c Astmahco III.

⁷ Formerly ga. y. Atrypa.

Line No.	Official No.	Signal and radio-call letters	Rig	Name of vessel	Tonnage		Register dimensions			When built	Where built
					Gross	Net	Length	Breadth	Depth		
							Feet	Feet	Feet		
1	204370		Ga. s.	Osprey.....	14	9	48.6	9.5	5.1	1907	Millbridge, Me.....
2	211183		Ga. s.	Osprey.....	12	9	40.0	13.0	4.0	1913	Greenport, N. Y.....
3	214575		Ga. s.	Osprey.....	8	7	33.8	8.3	3.8	1906	Ballard, Wash.....
4	215882		Ga. s.	Osprey.....	49	18	67.6	18.5	6.2	1917	Oakland, Calif.....
5	216595		Ga. s.	Osprey.....	12	11	41.0	12.0	4.0	1918	Shakan, Alaska.....
6	216748		Ga. s.	Osprey.....	10	7	36.5	9.3	5.0	1918	Suquamish, Wash.....
7	218152		Ol. s.	Osprey.....	34	23	59.8	16.5	6.3	1918	Rochester, N. Y.....
8	230344		Ga. s.	Osprey.....	13	9	35.0	11.0	5.3	1930	Long Branch, N. J.....
9	232561		Ga. s.	Osprey.....	11	8	36.2	9.9	4.4		Unknown.....
10	208618		Ga. s.	Osric.....	14	10	47.9	13.0	3.6	1911	Anglesea, N. J.....
11	230270		Ga. s.	Ossineke.....	8	6	36.5	9.7	3.5	1930	Bay City, Mich.....
12	226756		Ol. s.	Ostrander.....	9	6	36.2	12.6	3.6	1927	Astoria, Oreg.....
13	212518		Ga. s.	Oswegatchie.....	12	8	39.0	10.6	4.2	1914	Chicago, Ill.....
14	223672	KLHK	Ga. s.	Oswego SOCONY.....	1,199	753	252.9	40.1	12.8	1924	Chester, Pa.....
15	214943		Ga. s.	Otis.....	6	5	34.8	9.8	3.9	1915	Westerly, R. I.....
16	212278		Ol. s.	OTTAWA.....	75	70	57.4	17.5	6.0	1914	Ferrysburg, Mich.....
17	211863		Ga. s.	Otter.....	8	5	35.1	11.8	3.0	1913	Abbeyville, La.....
18	225668		Ga. w.	Otter.....	26	5	62.8	14.1	2.2	1925	Vicksburg, Miss.....
19	206741		Ga. w.	Otto.....	15	15	50.0	12.6	2.8	1909	Kansas City, Kans.....
20	155421		Ga. s.	Oulatchouan.....	25	17	52.4	10.5	4.8	1900	Trenton, N. J.....
21	211211		Ga. s.	Ouida.....	12	8	43.6	11.3	3.0	1913	Galveston, Tex.....
22	233424		Ga. s.	Oumiak.....	15	9	38.4	11.0	5.8	1928	Mystic, Conn.....
23	225197		Ga. s.	OUR BEN.....	33	24	41.9	13.5	3.4	1925	Greenville, Miss.....
24	213134		Ga. s.	Outer Harbor.....	12	9	34.6	9.8	4.4	1915	Chicago, Ill.....
25	225510		Ga. s.	Overland.....	21	14	52.2	12.4	5.6	1925	Beals, Me.....
26	233155		Ga. s.	Overland.....	13	11	37.1	9.3	3.8	1919	Olayton, N. Y.....
27	233064		Ga. s.	Over Seas.....	10	7	36.0	11.8	4.1		Unknown.....
28	216647		Ga. s.	Overseer.....	11	7	37.6	9.6	3.4	1918	Chincoteague, Va.....
29	220264		Ga. s.	Over The Top.....	48	39	63.0	16.2	6.9	1920	Seattle, Wash.....
30	214839		Ga. s.	Over The Waves.....	25	7	50.5	14.8	7.1	1917	Friendship, Me.....
31	227272		Ga. s.	Ovidis.....	9	7	30.5	9.2	4.2	1928	Seattle, Wash.....
32	227850		Ol. w.	Owensboro.....	72	68	64.9	30.0	3.8	1928	Owensboro, Ky.....
33	155378		Ga. s.	Owl.....	14	6	47.6	12.4	3.8	1900	Bridgeport, Conn.....
34	205897		Ga. w.	Owl.....	13	11	57.7	11.6	2.3	1908	Bellaire, Ohio.....
35	208441		Ol. s.	Owl.....	15	5	45.4	13.2	3.7	1911	Alameda, Calif.....
36	208736		Ga. s.	Owl.....	47	28	60.6	20.3	6.5	1911	North Bend, Oreg.....
37	222061		Ga. s.	Owl.....	11	7	41.8	14.0	3.7	1922	Los Angeles, Calif.....
38	200853		Ga. s.	Oxalis.....	25	16	52.7	18.5	4.6	1903	Biloxi, Miss.....
39	155433		Ga. s.	Oyster.....	5	5	26.2	11.8	3.8	1901	Osterville, Mass.....
40	233460		Ga. s.	Oyster.....	8	5	41.6	10.9	3.1	1984	Hobson, Va.....
41	213475		Ga. s.	Oysterette.....	12	10	42.0	12.0	2.5	1910	Inwood, N. Y.....
42	19366		Ga. s.	Oyster Plant.....	13	12	54.0	15.4	3.7	1872	Mobile, Ala.....
43	211058		Ol. s.	Oysterman.....	13	8	39.2	12.4	4.6	1913	Tacoma, Wash.....
44	211635		Ol. s.	Oysterman.....	30	16	56.2	17.6	5.1	1913	Crittenden, Va.....
45	155171		Ga. s.	Oystermen.....	51	45	71.2	20.6	6.1	1889	St. Michaels, Md.....
46	200534		Ga. s.	Oyston.....	15	10	50.0	13.0	4.2	1903	Pocomoke City, Md.....
47	230285		Ga. s.	Osama.....	18	14	49.8	13.0	4.8	1918	Brooklyn, N. Y.....
48	233226		Ga. s.	P. A.....	9	8	31.7	11.2	3.4		Unknown.....
49	228063		Ga. s.	P. O. J.....	9	7	31.1	9.6	2.2	1928	Chauvin, La.....
50	227023		Ga. s.	P. F. No. 1.....	9	6	38.8	9.3	4.3	1911	Bayonne, N. J.....
51	216736		Ga. s.	P. F. No. 2.....	8	6	37.5	10.4	4.4	1917	Long Island City, N. Y.....
52	150934		Ga. s.	P. F. No. 3.....	14	10	54.0	11.2	4.7	1902	Baltimore, Md.....
53	217549		Ga. s.	P. F. No. 4.....	12	8	41.9	10.0	4.5	1909	do.....
54	216773		Ga. s.	P. F. No. 5.....	9	7	34.8	12.4	4.1	1918	Brook Haven, N. Y.....
55	231791		Ga. s.	P. S. Y. No. 22 (steel).....	8	6	31.9	10.0	4.4	1982	Beaumont, Tex.....
56	204002		Ol. s.	P. & B. No. 2.....	14	12	48.0	14.5	4.0	1907	Greenport, N. Y.....

¹ Formerly ga. s. Rochester.
² Formerly U. S. Navy hull No. 8057.

³ Formerly ga. s. See and See.
⁴ Formerly ga. s. Petrolia No. 2.

Line No.	Service	Crew	Horse-power	Name of owner	Home port	Address of owner
1	Frt.	2	40	Helen B. Murphy.....	Bar Harbor, Me.....	Bernard, Me.
2	Frt.	2	20	John Vall.....	New York, N. Y.....	East Marlton, N. Y.
3	Tow.	1	10	E. H. Short.....	Seattle, Wash.....	U. S. S. Snohomish C. G., Port Angeles, Wash.
4	Fsh.	2	170	Alaska Packers Association (Calif.).....	Juneau, Alaska.....	111 California Street, San Francisco, Calif.
5	Fsh.	2	25	George Demmert.....	Wrangell, Alaska.....	Klawock, Alaska.
6	Fsh.	1	16	Einar Olson.....	Seattle, Wash.....	Lakewood, Wash.
7	Tow.	3	150	Allen N. Spooner & Son (N. Y.).....	New York, N. Y.....	Pier 11, North River.
8	Pas.	1	60	Robert A. Pittinger.....	Perth Amboy, N. J.....	607 Eighth Avenue, Asbury Park, N. J.
9	Pas.	1	75	Alfred Miller.....	New York, N. Y.....	240 East Fiftieth Street.
10	Pas.	1	36	Howard N. Smith.....	Philadelphia, Pa.....	1277 Washington Street, Cape May, N. J.
11	Fsh.	2	115	D. O. Howard.....	Port Huron, Mich.....	914 North Second Street, Alpena, Mich.
12	Tow.	2	120	A. Leppaluoto.....	Portland, Oreg.....	2315 Pacific Avenue, Ho- quian, Wash.
13	Pas.	1	24	James D. Hallahan.....	Chicago, Ill.....	10142 Avenue M.
14	Tnk.	11	700	Socony-Vacuum Oil Co. (N. Y.).....	New York, N. Y.....	26 Broadway.
15	Fsh.	1	18	Hjalmar Jonsson.....	Newport, R. I.....	32 Russell Avenue.
16	Pas.	4	55	Cleveland-Cliffe Iron Co. (Ohio).....	Sault Ste. Marie, Mich.....	North Front Street, Mar- quette, Mich.
17	Fsh.	4	20	R. P. Smith.....	Port Arthur, Tex.....	Box 252, Beaumont Road.
18	Tow.	4	25	Houston Brothers.....	Baton Rouge, La.....	Box 401, Vicksburg, Miss.
19	Tow.	3	40	Bagnell Sand & Gravel Co. (Mo.).....	St. Louis, Mo.....	Bagnell, Mo.
20	Tow.	2	50	Eugene de Armas.....	New Orleans, La.....	Venice, La.
21	Pas.	1	45	Southern Pacific Co. (Ky.).....	Galveston, Tex.....	Pier B.
22	Fsh.	1	100	James J. Quinn.....	Hartford, Conn.....	318 Buckland Street, Buck- land, Conn.
23	Pas.	4	125	Badgett Construction Co.....	Memphis, Tenn.....	General delivery, Caruthers- ville, Mo.
24	Msc.	1	32	Myrtle Korson.....	Chicago, Ill.....	5444 Gale Avenue.
25	Fsh.	3	1,350	Wilfred Corriveau.....	Providence, R. I.....	637 Clinton Street, Woon- socket, R. I.
26	Pas.	1	80	Harold L. Dano.....	Ogdensburg, N. Y.....	Clayton, N. Y.
27	Pas.	1	40	Henry Ebbrecht.....	Miami, Fla.....	143 N. W. Thirty-first Street.
28	Frt.	1	60	Connecticut Oyster Farms Co. (Conn.).....	Bridgesport, Conn.....	Gulf Street, Milford, Conn.
29	Fsh.	7	80	Premier Salmon Co. (Wash.).....	Juneau, Alaska.....	Cordova, Alaska.
30	Fsh.	8	40	William Cruso.....	Gulfport, Miss.....	Seymour and Third Streets, Biloxi, Miss.
31	Fsh.	1	25	Louis Johnson.....	Ketchikan, Alaska.....	Box 1362.
32	Fer.	3	70	Ellis-Smeathers Ferry Co (Ky.).....	Louisville, Ky.....	Owensboro, Ky.
33	Drg.	3	60	Francis J. Plunkett.....	New York, N. Y.....	Freeport, L. I., N. Y.
34	Tow.	1	18	Muskingum River Gravel Co. (Ohio).....	Cincinnati, Ohio.....	Beverly, Ohio.
35	Fsh.	1	45	Alaska Packers Association (Calif.).....	Juneau, Alaska.....	111 California Street, San Francisco, Calif.
36	Frt.	6	100	Louis B. Petar.....	San Francisco, Calif.....	General delivery, Bolinas, Calif.
37	Pas.	2	55	Edwin E. Veatch.....	Los Angeles, Calif.....	922 North Chester Street, Compton, Calif.
38	Oys.	4	22	Elsie Taltavull.....	Gulfport, Miss.....	625 East Howard Avenue, Biloxi, Miss.
39	Fsh.	1	11	Manuel Pachico.....	Vineyard Haven, Mass.....	Edgartown, Mass.
40	Frt.	2	30	Charles G. Adams.....	Norfolk, Va.....	Eclipse, Va.
41	Msc.	1	30	Robert S. Kilpatrick.....	New York, N. Y.....	197 East Grand Avenue, Bellmore, N. Y.
42	Fsh.	2	24	W. H. Delchamps.....	Mobile, Ala.....	Bayou La Batre, Ala.
43	Tow.	2	50	Delta V. Smyth.....	Seattle, Wash.....	310 West Fourth Street, Olympia, Wash.
44	Oys.	6	45	Rufus L. Miles.....	Norfolk, Va.....	827 Fairfax Avenue.
45	Oys.	3	50	Howard W. Shaw.....	Philadelphia, Pa.....	Leesburg, N. J.
46	Fsh.	3	40	S. S. Coston.....	Newport News, Va.....	Hampton, Va.
47	Msc.	1	35	New York and Porto Rico S. S. Co. (Me.).....	New York, N. Y.....	Foot Wall Street.
48	Pas.	1	60	N. P. Anderson.....	Tampa, Fla.....	1130 Thirteenth Avenue, South, St. Petersburg, Fla.
49	Fsh.	2	18	Ellis Laperouse.....	New Orleans, La.....	Chauvin, La.
50	Pas.	1	40	Private Ferries (N. Y.).....	New York, N. Y.....	24 State Street.
51	Pas.	2	32	do.....	do.....	Do.
52	Pas.	2	60	do.....	do.....	Do.
53	Pas.	2	30	do.....	do.....	Do.
54	Pas.	2	32	do.....	do.....	Do.
55	Tow.	2	150	Pennsylvania Shipyards (Del.).....	Port Arthur, Tex.....	Beaumont, Tex.
56	Oys.	2	50	John C. F. Shepard.....	Providence, R. I.....	205 Thames Street, Bristol, R. I.

‡ Formerly ga. s. Petrolia No. 4.

§ Formerly ga. s. Vacuum.

Line No.	Official No.	Signal and radio-call letters	Rig	Name of vessel	Tonnage		Register dimensions			When built	Where built
					Gross	Net	Length	Breadth	Depth		
					Feet						
1	216116		Ga. s.	P. A. D. D. Co. No. 7	14	9	44.4	13.2	3.8	1916	Perth Amboy, N. J.
2	150700		Ol. s.	P. C. Ronan	28	19	52.0	16.0	5.6	1895	Albany, N. Y.
3	207208		Ga. s.	P. D. Patrol	15	10	45.7	9.8	4.8	1908	Oakland, Calif.
4	233637		Ga. s.	P. E. Pruitt	24	16	51.0	15.5	5.1	1935	Crisfield, Md.
5	233269		Ol. s.	P. G. Connell Jr	15	10	41.3	12.0	5.4	1934	Manitowoc, Wis.
6	230971		Ol. s.	P. T. Kettering	17	8	46.4	15.1	3.4	1931	Biloxi, Miss.
7	224400		Ol. s.	Pabco	16	5	45.0	12.7	5.1	1925	Oakland, Calif.
8	206582		Ol. s.	Pablo	15	10	49.3	15.2	4.1	1909	San Francisco, Calif.
9	115047		Ol. s.	Pacific	34	23	58.5	13.5	7.6	1872	Philadelphia, Pa.
10	136405		Ga. s.	Pacific	30	28	54.2	15.3	6.1	1893	Baltimore, Md.
11	207431		Ga. s.	Pacific	15	10	39.0	12.6	4.7	1910	Tacoma, Wash.
12	210973		Ga. s.	Pacific	20	14	46.3	12.0	3.9	1913	Anacortes, Wash.
13	213642		Ga. s.	Pacific	12	8	38.0	11.5	4.4	1915	Los Angeles, Calif.
14	222020		Ga. w.	Pacific	35	35	61.0	14.0	3.4	1921	Clinton, Iowa
15	223467		Ga. s.	Pacific	9	6	38.4	10.5	4.9		Unknown
16	225492		Ol. s.	Pacific	29	18	43.5	14.2	7.8	1926	Astoria, Oreg.
17	226539		Ol. s.	Pacific	65	44	66.9	17.8	7.9	1927	Seattle, Wash.
18	227246		Ol. s.	Pacific	84	57	73.0	18.7	8.6	1928	Los Angeles, Calif.
19	228127		Ga. s.	Pacific	27	13	54.0	16.5	4.3	1928	Pascagoula, Miss.
20	232782		Ga. s.	Pacific	7	5	32.5	8.4	3.6	1926	Morris Heights, N. Y.
21	229252	WQDL	Ol. s.	PACIFIC SUN	9,006	5,522	480.6	66.0	36.8	1929	Chester, Pa.
22	229383		Ga. s.	Packer	7	5	33.0	9.5	4.5	1930	Seattle, Wash.
23	228107		Ga. s.	Paddy Craig	9	6	32.8	9.8	5.0	1928	Tacoma, Wash.
24	233256		Ol. s.	Paddy Miles	16	11	43.0	12.0	4.4	1934	Duluth, Minn.
25	228074		Ga. w.	Paducah	60	56	64.3	30.0	3.6	1928	Metropolis, Ill.
26	233691		Ga. s.	Palute	10	9	38.0	10.2	4.8	1935	Los Angeles, Calif.
27	205431		Ga. s.	Pal	6	5	33.0	8.4	3.5	1908	New York, N. Y.
28	220176		Ga. s.	Pal	12	10	39.6	12.2	4.2	1920	Noank, Conn.
29	226036		Ol. s.	Pal	71	36	66.9	19.0	8.6	1926	Los Angeles, Calif.
30	226799		Ga. w.	Pal	16	16	47.5	10.0	1.8	1923	West Hickory, Pa.
31	227606		Ga. s.	Pal	14	11	44.5	13.5	3.3	1928	Greenwich, Conn.
32	228540		Ga. s.	Pal	8	5	37.0	11.6	3.0	1927	Biloxi, Miss.
33	231429		Ol. s.	Pal	9	6	34.6	11.0	3.8	1932	Coronado Beach, Fla.
34	232209		Ga. s.	Pal	8	6	33.7	10.9	3.8	1926	Guilford, Conn.
35	233123		Ga. s.	Pal	20	17	37.0	13.0	4.2	1934	Morehead City, N. C.
36	150829		Ga. s.	Palacea	12	8	44.0	12.0	4.9	1899	Cramer Hill, N. J.
37	223683		Ga. s.	Palisades	14	10	50.7	12.5	4.7	1918	Long Beach, Calif.
38	224121		Ol. s.	Palm	17	12	45.0	14.0	3.7	1924	Harvey, La.
39	225454		Ol. s.	Palm	9	6	35.5	10.0	4.7	1926	Seattle, Wash.
40	225087		Ga. s.	Palmer	11	5	34.1	11.0	3.7	1925	Houma, La.
41	227024		Ol. s.	Palmer	26	18	43.6	13.0	5.5	1926	Sturgeon Bay, Wis.
42	225723		Ol. s.	PALMETTO	252	171	129.4	35.1	9.5	1926	Charleston, S. C.
43	226314		Ga. s.	Paloma	13	11	33.7	11.6	4.3	1927	Regla, Cuba
44	225820		Ol. s.	Palomar	72	41	78.8	19.0	7.2	1926	San Diego, Calif.
45	232200		Ga. s.	Pamara	13	11	37.3	9.2	4.5	1919	Bremerton, Wash.
46	213084		Ga. s.	Pamlico	10	7	32.2	10.9	3.6	1915	Davis, N. C.
47	222764		Ga. s.	Pan-Am	9	6	33.4	10.8	4.4	1923	Arlington, N. Y.
48	209004		Ol. s.	Panama	21	14	46.7	14.1	5.9	1911	San Francisco, Calif.
49	213276		Ga. s.	Panama	41	29	55.7	20.4	5.5	1915	West Norfolk, Va.
50	232325		Ga. s.	Panama	14	8	41.0	12.0	3.0	1933	Greenville, Miss.
51	218187	KLIM	Ol. s.	PANAMA CITY	596	436	169.7	30.1	12.4	1919	Bath, Me.
52	211675		Ga. s.	Pan-America	33	47	55.5	17.9	7.9	1913	Carlstadt, N. J.
53	225662		Ol. s.	Pan American	41	22	71.9	19.2	4.3	1926	Biloxi, Miss.
54	213605		Ga. s.	Panazone	10	7	44.4	10.8	3.2	1915	Vallejo, Calif.
55	150503		Ga. s.	Pansy	8	5	37.5	11.3	3.9	1890	Patchogue, N. Y.
56	206092		Ol. s.	Pansy	20	16	43.5	14.5	6.1	1909	Astoria, N. Y.

1 Formerly ga. s. Dow No. 1.

2 Formerly st. s. (a) Sallie.
(b) I. W. Durham.

3 Formerly ga. s. Efferpie.

4 Formerly ga. w. Lola G.

5 Formerly ga. s. Bertha Bell.

Line No.	Serv-ice	Crew	Horse-power	Name of owner	Home port	Address of owner
1	Msc.	2	120	Perth Amboy Dry Dock Co. (N. J.)	Perth Amboy, N. J.	Front and Broad Streets.
2	Tow.	4	120	John E. Matton & Son (N. Y.)	Albany, N. Y.	Third Street, Waterford, N. Y.
3	Frt.	1	b 80	Patrick Mahoney	San Francisco, Calif.	523 Birch Street.
4	Frt.	2	36	Paul E. Pruitt	Crisfield, Md.	Tangier, Va.
5	Tow.	2	b 60	Fitz Simons & Connell Dredge & Dock Co. (Ill.)	Chicago, Ill.	10 South La Salle Street.
6	Fsh.	3	24	William Cruso	Gulfport, Miss.	Seymour and Third Streets, Biloxi, Miss.
7	Tow.	1	100	J. M. Atthowe	San Francisco, Calif.	Pier 9.
8	Tow.	1	b 100	San Francisco Bridge Co. (Calif.)	do	503 Market Street.
9	Tow.	2	140	Elizabeth H. Graham	Philadelphia, Pa.	248 Ashby Road, Upper Darby, Pa.
10	Frt.	2	50	United States Fuel Co. (N. J.)	New York, N. Y.	147 River Road, Delawanna, N. J.
11	Fsh.	7	20	Northwestern Fisheries (Del.)	Seattle, Wash.	South Bellingham, Wash.
12	Fsh.	1	30	Edward Lynch	Ketchikan, Alaska	
13	Fsh.	3	b 40	Kathryn B. Bassford	San Francisco, Calif.	c/o Madden & Lewis, Sausalito, Calif.
14	Tow.	1	140	St. Louis Material & Supply Co. (Mo.)	St. Louis, Mo.	314 North Fourth Street.
15	Fsh.	1	40	Harold B. Mills	Vineyard Haven, Mass.	12 Academy Lane, Nantucket, Mass.
16	Fsh.	2	45	John Sommerset	Astoria, Oreg.	284 Thirty-fourth Street.
17	Fsh.	10	135	John Overbo	Seattle, Wash.	21 West Lee Street.
18	Fsh.	10	b 210	San Braco	Los Angeles, Calif.	474 Fifteenth Street, San Pedro, Calif.
19	Oys.	5	36	Anticich Canning & Packing Co. (La.)	Gulfport, Miss.	Biloxi, Miss.
20	Pas.	1	180	Tatum Wofford	Miami, Fla.	c/o Wofford Hotel, Miami Beach, Fla.
21	Tnk. †	36	2, 800	Motor Tankship Corp. (Del.)	Philadelphia, Pa.	1608 Walnut Street.
22	Fsh.	2	16	Richard Berlin	Seattle, Wash.	1720 L Avenue, Anacortes, Wash.
23	Tow.	1	100	Jennie Olson	Tacoma, Wash.	450 Middle Waterway.
24	Tow.	1	b 60	Dunbar & Sullivan Dredging Co. (N. Y.)	Buffalo, N. Y.	254 Court Street.
25	Pas.	3	75	Metropolis-Paducah Ferry Co.	St. Louis, Mo.	Metropolis, Ill.
26	Pas.	2	375	Fellows & Stewart (Calif.)	Los Angeles, Calif.	Wilmington, Calif.
27	Pas.	1	33	Randolph T. Windle	New York, N. Y.	Dyckman Street and Hudson River.
28	Fsh.	2	25	Augusto J. Andrews	Providence, R. I.	719 Newport Avenue, Pawtucket, R. I.
29	Fsh.	8	b 120	Frank Lucido	San Francisco, Calif.	318 Main Street, Monterey, Calif.
30	Tow.	1	b 23	O. C. Kettering	Pittsburgh, Pa.	405 Kiskadee Avenue, Apollo, Pa.
31	Msc.	2	40	Roseann Pedersen	Bridgeport, Conn.	9 River Road, East Port Chester, Conn.
32	Fsh.	1	18	Joseph Despaux	New Orleans, La.	Empire, La.
33	Fsh.	1	24	Una Wooden	St. Augustine, Fla.	Box 203, Coronado Beach, Fla.
34	Pas.	1	30	Joseph K. Smith	New York, N. Y.	Mattituck, L. I., N. Y.
35	Msc.	2	40	C. H. Bennett	Beaufort, N. C.	Morehead City, N. C.
36	Tow.	3	25	Maryland Dry Dock Co. (Md.)	Baltimore, Md.	Fairfield, Md.
37	Pas.	2	50	Morris Pleasure Fishing (Calif.)	Los Angeles, Calif.	607 Euclid Street, Santa Monica, Calif.
38	Fsh.	3	50	Southern Shell Fish Co. (La.)	New Orleans, La.	Harvey, La.
39	Fsh.	2	10	Andreas Thomason	Seattle, Wash.	Silverdale, Wash.
40	Fsh.	2	40	Claudio Belanger	New Orleans, La.	Houma, La.
41	Fsh.	5	b 45	Alfred P. Shellawick	Chicago, Ill.	925 Massena Avenue, Waukegan, Ill.
42	Fer.	6	b 360	W. T. Ashe	Newport News, Va.	Gloucester Point, Va.
43	Fsh.	4	6	Buster Mirabella	Tampa, Fla.	1207 1/2 Spring Street.
44	Tow.	4	240	Star & Crescent Boat Co. (Calif.)	San Diego, Calif.	California Theatre Building.
45	Tow.	1	33	F. W. Claus	Seattle, Wash.	1513 Park Avenue, Bremerton, Wash.
46	Frt.	1	12	State of North Carolina	Beaufort, N. C.	Morehead City, N. C.
47	Pas.	1	28	Daniel W. Robin	New York, N. Y.	212 Bard Avenue, West New Brighton, L. I., N. Y.
48	Tow.	1	b 125	Harbor Tug & Barge Co. (Calif.)	San Francisco, Calif.	Mission St. Wharf.
49	Frt.	4	50	George A. Philpotts	Norfolk, Va.	Mobjack, Va.
50	Tow.	2	125	Albert W. Holt	Baton Rouge, La.	Box 41, Greenville, Miss
51	Tnk.	13	s 300	Texas Co. (Del.)	Wilmington, Del.	7 West Tenth Street.
52	Pas.	4	104	John Weller	New York, N. Y.	Patterson Avenue, Carlstadt, N. J.
53	Fsh.	6	100	Southern Shell Fish Co. (La.)	New Orleans, La.	Harvey, La.
54	Pas.	1	40	Frank S. Green	San Francisco, Calif.	Box 249A, Route 1, Vallejo, Calif.
55	Fsh.	1	b 28	Mary Stadolnik	New Haven, Conn.	81 Chamber Street.
56	Pas.	2	60	Percy Black	New York, N. Y.	162 Fulton Street, Elizabeth, N. J.

† Formerly Cuban ga. s. Paloma.
 ‡ Formerly U. S. N.-No. 8007.

§ Formerly ga. s. Bobbyln.
 ¶ Formerly ga. s. Texaco 146.

Line No.	Official No.	Signal and radio-call letters	Rig	Name of vessel	Tonnage		Register dimensions			When built	Where built
					Gross	Net	Length	Breadth	Depth		
							Feet	Feet	Feet		
1	215730		Ga. w.	Pansy	20	16	46.0	11.7	2.6	1917	Newport, Ark.
2	22922		Ol. s.	Pansy	41	28	58.0	15.7	7.5	1924	Glg Harbor, Wash.
3	200673		Ga. s.	Panther	9	6	36.0	9.7	3.9	1904	Astoria, Oreg.
4	200684		Ga. s.	Panther	8	5	28.4	11.2	5.4	1904	Bremen, Me.
5	204141		Ga. s.	Panther	17	12	55.8	11.8	3.8	1907	Bollivar, Tex.
6	213732		Ga. s.	Panther	13	8	34.8	10.1	3.2	1916	St. James, Mich.
7	214795	WOFD	Ga. s.	Panther	30	30	56.2	15.1	6.9	1917	Tacoma, Wash.
8	205028		Ga. s.	Pantooset	17	10	36.0	14.4	6.0	1908	Friendship, Me.
9	225479		Ol. s.	Paolina	60	19	78.6	19.3	8.3	1926	Essex, Mass.
10	232741		Ga. s.	Papio	28	12	51.1	12.8	4.8	1917	Honolulu, Hawaii
11	210921		Ga. s.	Papooee	12	5	43.0	14.5	3.2	1913	Chuckatuck, Va.
12	217031		Ga. s.	Papyrus	6	5	31.0	8.8	4.0	1913	Muskegon, Mich.
13	225569	WLFV	Ol. s.	Paradise	51	34	59.2	16.2	7.5	1926	Anacortes, Wash.
14	224405		Ol. s.	Paragon	88	69	90.1	18.6	8.9	1925	Seattle, Wash.
15	228541		Ol. w.	Paragon	18	18	67.0	16.0	2.1	1929	Clarington, Ohio.
16	224866		Ol. s.	Paramount	42	28	58.6	15.3	7.5	1925	Tacoma, Wash.
17	230265		Ol. s.	Paramount	30	20	48.2	16.0	6.4	1930	Brooklyn, N. Y.
18	214121		Ga. s.	Paret	19	13	47.4	11.4	4.9	1916	Fort Washington, Md.
19	223090		Ga. s.	Parker	29	17	55.6	15.5	5.2	1923	Wake, Va.
20	230053		Ga. s.	Parker	7	6	32.2	10.6	3.6	1930	Parkertown, N. J.
21	223553		Ol. s.	Parkins	133	40	107.0	23.6	8.3	1923	Pocomoke City, Md.
22	211090		Ga. s.	Parrot	25	17	48.6	14.0	5.8	1913	Seattle, Wash.
23	203638		Ga. s.	Parthia	13	8	45.0	11.0	4.9	1906	Winslow, Wash.
24	213237	KMGT	Ga. s.	Partridge	36	24	52.5	14.4	6.0	1915	Burton, Wash.
25	221990		Ga. s.	Pasquale	10	8	36.9	11.9	3.7	1917	Sea Isle City, N. J.
26	229673	WFFP	Ol. s.	PASSAIC SUN	533	306	189.3	31.1	11.2	1930	Chester, Pa.
27	215356		Ol. s.	Pasteur	77	43	103.3	13.3	7.6	1917	Morris Heights, N. Y.
28	205427		Ga. s.	Pastime	20	16	46.7	14.0	4.0	1908	Greenport, N. Y.
29	213545		Ga. s.	Pastime	20	14	36.0	8.0	2.8	1915	Keltsburg, Ill.
30	232275		Ga. s.	Pastime	13	9	38.2	11.6	4.8	1933	Morehead City, N. C.
31	231266		Ga. s.	Pat	14	9	43.2	10.2	4.8	1931	Los Angeles, Calif.
32	224038		Ga. s.	Pat	7	5	33.6	8.0	2.5	1924	Vicksburg, Miss.
33	233539		Ol. s.	Pat	48	21	58.2	21.3	6.2	1934	Dare, Va.
34	225441		Ga. s.	Pat-Marie	24	9	39.8	14.1	2.9	1926	Houma, La.
35	231119		Ol. s.	PATCOGUE	25	17	46.7	14.5	5.3	1931	Brooklyn, N. Y.
36	150874		Ga. s.	Patent	11	10	34.5	13.5	5.2	1900	do.
37	161913		Ga. s.	Patheco	11	11	42.0	14.8	4.6	1902	Port Republic, N. J.
38	200157		Ga. s.	Pathfinder	13	13	42.6	14.8	5.4	1903	Gloucester, Mass.
39	209919		Ga. s.	Pathfinder	8	5	34.2	9.0	4.0	1912	Seattle, Wash.
40	211343		Ga. s.	Pathfinder	14	12	38.4	13.8	4.4	1913	Sayville, N. Y.
41	232657		Ol. s.	Pathfinder	13	8	36.2	11.4	3.8		Unknown
42	229639		Ga. s.	Patience	14	11	33.4	12.7	5.5	1929	Bridgeton, N. J.
43	232262		Ga. s.	Patience	10	9	29.0	10.7	4.6	1912	College Point, N. Y.
44	216623		Ga. s.	Patmos	24	16	44.8	13.6	5.9	1918	Tacoma, Wash.
45	227930	KGMQ	Ol. s.	Patria	207	114	106.5	25.8	9.8	1928	San Diego, Calif.
46	208968		Ga. s.	Patricia	18	15	43.2	12.0	4.0	1911	Hoquiam, Wash.
47	216732		Ga. s.	Patricia	67	43	48.0	19.8	4.3	1888	San Francisco, Calif.
48	229114		Ga. s.	Patricia	9	7	36.2	10.8	4.2	1929	Vinal Haven, Me.
49	231931		Ga. s.	Patricia	7	5	40.6	8.9	3.3	1931	Hoopers Island, Md.
50	233831		Ga. s.	Patricia	11	8	38.6	11.2	3.0	1935	Morehead City, N. C.
51	202668	WMDX	Ol. s.	PATRICK J. O'HARA	290	173	126.6	22.0	12.9	1905	Quincy, Mass.
52	216579		Ol. s.	Patriot	30	7	64.6	15.9	5.3	1918	East Machias, Me.
53	214613		Ga. s.	Patrol	9	7	34.9	9.3	3.8	1916	Shine, Wash.
54	220697		Ol. s.	Patrol	33	14	65.6	16.2	5.8	1920	East Machias, Me.
55	228862		Ol. s.	Patrol No. 1	80	54	68.9	16.8	9.2	1929	Bay City, Mich.
56	233105	WHFW	Ol. s.	Patrol No. 1	25	17	51.0	14.0	5.4	1914	Seattle, Wash.
57	205422		Ga. s.	Patrol No. 2	11	7	37.2	10.7	4.1	1908	Tacoma, Wash.
58	233106	WHFX	Ol. s.	Patrol No. 3	8	6	33.3	10.3	3.4	1914	Newport News, Va.
59	222900		Ga. s.	Patrol No. 4	8	5	39.6	7.9	4.0	1923	Seattle, Wash.
60	228993		Ga. s.	Patsy	22	14	42.4	16.0	4.4	1928	Houma, La.

1 Formerly ga. s. Mount Tacoma.
 2 Formerly ga. y. Onowa.
 3 Formerly U. S. Navy ga. s. Privateer.
 4 Formerly ga. s. Grace George.

5 Formerly el. s. Vincent.
 6 Formerly ga. s. Helen D. Lane.
 7 Formerly ol. s. Mariner.
 8 Formerly st. s. Dolphin.

Motor Vessels

509

Line No.	Service	Crew	Horse-power	Name of owner	Home port	Address of owner
1	Tow.	1	20	Pearl City Packet Co. (Ark.)	Memphis, Tenn.	Newport, Ark.
2	Fsh.	5	65	Ohas. A. Tecklenburg	Seward, Alaska	Seward, Alaska.
3	Fsh.	1	20	Astoria & Puget Sound Canning Co. (Wash.)	Seattle, Wash.	South Bellingham, Wash.
4	Pas.	1	12	George L. Rice	Boston, Mass.	28 Bowman Street, Dorchester, Mass.
5	Pas.	2	60	W. J. Robinson	Houston, Tex.	7138 Avenue E.
6	Fsh.	3	25	Peter Nielsen	Grand Haven, Mich.	St. James, Mich.
7	Frt.	2	85	Bellingham Canning Co. (Wash.)	Seattle, Wash.	South Bellingham, Wash.
8	Cod.	4	16	Corlis J. Crowley	Jonesport, Me.	
9	Cod.	12	100	Schooner Paolina (Mass.)	Gloucester, Mass.	Fort Wharf.
10	Pas.	2	55	Albert F. Isсенmann	Honolulu, T. H.	2603 Notley Street.
11	Oys.	4	25	W. R. James	Newport News, Va.	Mohjack, Va.
12	Tow.	1	18	Central Transportation Co. (Ind.)	Grand Haven, Mich.	c/o Central Paper Co., Muskegon, Mich.
13	Fsh.	3	b 90	San Juan Fishing & Packing Co. (Wash.)	Juneau, Alaska	Foot Stacy Street, Seattle, Wash.
14	Fsh.	15	165	P. A. Jacobsen	Ketchikan, Alaska	Box 205, Bellevue, Wash.
15	Tow.	1	b 100	Ohio Valley Sand Co. (W. Va.)	Pittsburgh, Pa.	720 Maple Avenue, New Martinsville, W. Va.
16	Fsh.	8	60	Joseph Milich	Tacoma, Wash.	2715 McCarver Street.
17	Frt.	2	60	John Bogan	New York, N. Y.	337 Pearsall Avenue, Jersey City, N. J.
18	Frt.	2	40	Leonard R. Ragan	Washington, D. C.	818 East Capital Street SE.
19	Frt.	2	40	J. A. Fawcett	Baltimore, Md.	Route 3, Chestertown, Md.
20	Pas.	1	30	Norwood Parker	Philadelphia, Pa.	Parkertown, N. J.
21	Fsh.	22	b 200	Harvey W. Smith	New York, N. Y.	445 Riverside Drive.
22	Fsh.	3	40	International Packing Co. (Wash.)	Seattle, Wash.	Colman Building.
23	Tow.	1	30	Delta V. Smyth	do.	310 West Fourth Street, Olympia, Wash.
24	Msc.	1	b 40	Alaska Packers Association (Calif.)	San Francisco, Calif.	111 California Street.
25	Pas.	1	35	J. Milton Whitaker	Philadelphia, Pa.	912 South Sixtieth Street, Goshen, N. J.
26	Tnk.	8	300	Sun Oil Co. (N. J.)	do.	1608 Walnut Street.
27	Ptl.	3	180	Commonwealth of Virginia	Norfolk, Va.	Richmond, Va.
28	Pas.	1	150	Frank M. Howe	Jacksonville, Fla.	Box 914.
29	Frt.	1	10	Bennie Veach	Chicago, Ill.	Keithsburg, Ill.
30	Pas.	1	40	Frank Henning	New York, N. Y.	Simis Beach, Far Rockaway, N. Y.
31	Pas.	2	b 530	E. A. Judd	Los Angeles, Calif.	4074 Third Street, San Diego, Calif.
32	Fsh.	2	30	E. J. Platte Fisheries	Baton Rouge, La.	Vicksburg, Miss.
33	Oys.	2	60	J. L. Bradshaw	Newport News, Va.	Messick, Va.
34	Msc.	3	50	Louisiana State Board of Health	New Orleans, La.	New Court House.
35	Frt.	1	40	Diesel Tanker Patchogue (N. Y.)	New York, N. Y.	Foot Court Street (B).
36	Pas.	2	40	Henry White	do.	65 Fourth Avenue.
37	Fsh.	3	24	Paul Cox	Philadelphia, Pa.	Leesburg, N. J.
38	Cod.	2	b 24	George F. Davis	Boston, Mass.	49 K Street.
39	Fsh.	1	b 27	W. D. Wandling	Seward, Alaska	Anchorage, Alaska.
40	Msc.	1	48	Albert O. Kahler	New York, N. Y.	45 Maple Avenue, Bay Shore, N. Y.
41	Fsh.	2	b 50	Jennie L. Clark	Fernandina, Fla.	120 South Tenth Street.
42	Fsh.	1	20	Mary Agnes Calloway	Philadelphia, Pa.	Box 154, Cape May, N. J.
43	Pas.	2	30	Louis C. Emmerich	New York, N. Y.	110 Fifteenth Avenue, College Point, N. Y.
44	Fsh.	6	27	John Young	Seward, Alaska	Latouche, Alaska.
45	Fsh.	12	b 350	Joe M. Medina	San Diego, Calif.	370 Rosecrans Street, Point Loma, Calif.
46	Ptl.	2	30	L. Kane	Juneau, Alaska	Hoonah, Alaska.
47	Fsh.	4	70	Charlotte P. Roman	San Diego, Calif.	3011 Thirty-third Street.
48	Fsh.	1	18	Richard C. Young	Rockland, Me.	Vinal Haven, Me.
49	Msc.	2	40	W. T. Windsor	Crisfield, Md.	Toddsville, Md.
50	Msc.	2	106	John G. Piner	Beaufort, N. C.	Morehead City, N. C.
51	Cod.	21	500	O'Hara Vessels (Mass.)	Boston, Mass.	22 Fish Pier, South Boston, Mass.
52	Frt.	1	60	Booth Fisheries Corporation (Del.)	Eastport, Me.	125 Water Street.
53	Msc.	1	7	Ted Sherzberg	Juneau, Alaska	
54	Frt.	1	60	Booth Fisheries Corporation (Del.)	Eastport, Me.	Do.
55	Ptl.	2	200	State of Michigan	Detroit, Mich.	c/o Director, Dept. of Conservation, Lansing, Mich.
56	Ptl.	1	70	City of Seattle (Wash.)	Seattle, Wash.	c/o Harbor Dept. Pier 1.
57	Ptl.	1	35	do.	do.	Do.
58	Ptl.	1	24	do.	do.	Do.
59	Ptl.	1	90	do.	do.	Do.
60	Fsh.	2	40	Pelican Lake Oyster & Packing Co., Ltd. (La.)	New Orleans, La.	Houma, La.

⁹ Formerly Mexican ga. s. Catarina.
¹⁰ Formerly st. s. Spray.

¹¹ Formerly ga. s. Telegram.
¹² Formerly U. S. Navy No. 1362.
¹³ Formerly ga. s. Estrella III.

Line No.	Official No.	Signal and radio-call letters	Rig	Name of vessel	Tonnage		Register dimensions			When built	Where built
					Gross	Net	Length	Breadth	Depth		
1	231060		Ol. s.	Patsy	14	9	35.3	11.7	4.7	1931	Clinton, Conn.
2	232770		Ga. s.	Patsy	9	6	32.3	9.9	4.0	1926	Cocoonut Grove, Fla.
3	232735		Ga. s.	Patsy	7	6	30.4	8.9	3.7	1933	Tacoma, Wash.
4	232795		Ga. s.	Patsy	10	6	33.1	10.6	4.3	1927	Wrangell, Alaska
5	233937		Ga. s.	Patsy	9	6	32.9	10.8	4.8	1935	Milford, Del.
6	232509		Ga. s.	Patsy II	7	5	30.0	8.7	3.9	1929	Atlantic Highlands, N. J.
7	224220	KLHL	Ol. s.	Patterson	604	416	168.1	27.3	18.8	1882	Brooklyn, N. Y.
8	232550		Ga. s.	Patti	8	5	34.0	9.0	1.7	1933	Louisville, Ky.
9	232289		Ga. w.	Pattie T.	32	32	65.8	14.0	2.4	1923	Frankfort, Ky.
10	230058		Ol. s.	Patty Mae	25	17	56.0	11.5	4.8	1930	Poulsbo, Wash.
11	217823		Ol. s.	Pattie May	37	16	58.6	16.8	6.0	1919	Crittenden, Va.
12	223364		Ga. s.	Patty	28	14	47.1	16.0	7.0	1923	Pensacola, Fla.
13	231215		Ol. s.	PATTY NOLAN	22	15	41.8	13.0	7.0	1931	Superior, Wis.
14	210079		Ga. s.	Paul D.	6	6	32.0	8.5	4.0	1911	Manitowoc, Wis.
15	220688		Ol. s.	Paul G.	14	10	46.8	13.0	5.0	1918	Long Beach, Calif.
16	225418		Ol. s.	Paul L.	62	42	65.4	17.6	8.0	1926	Glg Harbor, Wash.
17	233483	WJFT	Ol. s.	PAUL DANA	373	254	135.4	26.0	11.3	1934	Brooklyn, N. Y.
18	209927		Ga. s.	Paul Jones	10	8	45.0	11.0	4.6	1911	Poquoson, Va.
19	208416		Ol. s.	Paul Martin	13	9	42.7	12.3	4.0	1910	San Francisco, Calif.
20	150801		Ga. s.	Paul Raymond	12	10	47.8	13.0	3.0	1898	Freeport, N. Y.
21	232389		Ga. s.	Paul Revere	13	8	33.6	10.2	5.4	1933	Ketchikan, Alaska
22	150923		Ga. s.	Paul C. Joslin	30	15	54.4	19.0	5.0	1901	Dorchester, N. J.
23	3293		Ga. s.	Paul E. Durand	21	10	58.0	17.0	4.6	1884	Barren Creek Springs, Md.
24	232482		Ga. s.	Paula	10	7	30.6	12.3	3.9		Unknown
25	230168		Ga. s.	Paula Maria	10	8	32.5	10.4	4.8	1930	Bridgeton, N. J.
26	233237		Ga. s.	Paul-Ett III	13	9	33.9	11.5	5.3	1934	Brooklyn, N. Y.
27	225485		Ga. s.	Pauline	10	6	32.6	11.7	4.0	1923	Darien, Ga.
28	226942		Ga. w.	Pauline	14	9	48.0	11.0	2.0	1927	Louisville, Ky.
29	227404		Ga. s.	Pauline	9	6	34.1	10.0	4.6	1928	Seattle, Wash.
30	230034		Ga. s.	Pauline	8	6	36.6	9.4	2.3	1922	Atlantic, N. C.
31	232367		Ga. s.	Pauline	8	5	33.0	10.0	4.1	1920	Fort Bragg, Calif.
32	213012		Ol. s.	Pauline II	55	39	59.4	19.0	6.5	1915	St. Augustine, Fla.
33	280965		Ol. s.	Pauline T.	19	9	47.7	15.0	3.5	1931	Biloxi, Miss.
34	217659		Ol. s.	Pauline McLoon	23	14	54.2	14.2	5.8	1911	Friendship, Me.
35	225139		Ol. s.	Pauline M. Boland	62	20	75.8	18.8	8.1	1925	Thomaston, Me.
36	204842		Ga. s.	Pausch Bros. No. 2	11	8	46.0	13.5	2.5	1907	Bay Shore, N. Y.
37	229556		Ga. s.	Pawlk	18	12	42.7	12.5	5.9	1930	Tacoma, Wash.
38	116098	KJUU	Ol. s.	Pawtucket	320	178	149.8	23.8	11.5	1886	Bath, Me.
39	208998		Ga. s.	Pazasa	13	12	35.8	9.4	3.3	1905	West de Pere, Wis.
40	233495		Ol. s.	Peace	635	560	153.8	34.1	7.9	1934	Pittsburgh, Pa.
41	218773		Ga. s.	Peacock	8	6	34.8	9.1	4.0	1919	Quilcoene, Wash.
42	150835		Ga. s.	Pearl	16	16	40.6	15.0	6.0	1890	Gloucester, Mass.
43	201005		Ga. s.	Pearl	10	5	34.4	12.4	5.7	1904	do
44	204971		Ol. s.	Pearl	22	15	49.0	13.9	5.2	1908	Port Angeles, Wash.
45	205801		Ol. s.	Pearl	27	18	58.4	19.6	3.9	1908	Delisle, Miss.
46	206018		Ol. s.	Pearl	45	26	84.0	15.5	5.0	1909	Vancouver, Wash.
47	207052		Ga. s.	Pearl	8	8	38.4	10.5	2.6	1909	Morehead City, N. C.
48	210779		Ga. s.	Pearl	7	5	33.0	8.5	3.7	1912	Wit, N. C.
49	224729		Ol. s.	Pearl	17	5	44.6	15.3	3.3	1925	Rockport, Tex.
50	226403		Ol. p.	Pearl	31	26	62.2	17.6	3.3	1927	Lawrenceburg, Ind.
51	226491		Ga. s.	Pearl	9	8	38.8	9.8	2.4	1927	Beaufort, N. C.
52	228408		Ga. w.	Pearl	10	7	33.9	10.0	4.9	1929	Seattle, Wash.
53	233213		Ga. s.	Pearl	9	8	35.0	11.2	3.4	1927	Beaufort, N. C.
54	141798		Ga. s.	Pearl B	14	9	46.4	14.2	3.7	1898	Bayshore, N. Y.
55	222543		Ga. w.	Pearl C	14	9	40.0	12.0	3.0	1921	Canton, Mo.
56	220318		Ga. s.	Pearl F	10	7	35.8	10.4	4.3	1920	Seattle, Wash.
57	224604		Ga. s.	Pearl R	9	8	33.2	10.5	3.9	1925	Anglesea, N. J.
58	232427		Ga. s.	Pearl Fisher	10	7	37.5	10.7	3.7	1933	Ruark, Va.
59	206336		Ga. s.	Pearl King	12	10	32.4	12.2	3.0	1911	Charleston, S. C.
60	232368		Ga. s.	Pearl Louise	15	13	37.7	12.5	4.4	1926	Pascagoula, Miss.

¹ Formerly C. and G. S. st. s. Patterson.

² Formerly ga. s. Patty May.

³ Formerly ga. s. Bartie Bennett.

⁴ Formerly st. s. Sappho.

Line No.	Service	Crew	Horse-power	Name of owner	Home port	Address of owner
1	Pas.	1	6 45	John C. Wagner.....	Hartford, Conn.....	Clinton, Conn.
2	Pas.	1	48	W. D. Hatch.....	Miami, Fla.....	132 Northwest Eighteenth Avenue.
3	Fsh.	1	15	F. A. Lockridge.....	Sitka, Alaska.....	Auburn, Wash.
4	Msc.	1	20	Leo R. Christensen.....	Petersburg, Alaska.....	
5	Pas.	1	40	Robert M. Ewing.....	Wilmington, Del.....	Bowers, Del.
6	Pas.	2	200	Raymond Smith.....	New York, N. Y.....	1060 Hancock Street (B).
7	Whl.	20	6 360	Northern Whaling & Trading Co. (N. Y.)...	San Francisco, Calif..	3442 Salisbury Street, Oakland, Calif.
8	Pas.	1	70	James Schuyler.....	Evansville, Ind.....	Aurora, Ind.
9	Tow.	3	32	Thomas R. Thomasson.....	Louisville, Ky.....	Frankfort, Ky
10	Tow.	1	75	Obas Cornell.....	Seattle, Wash.....	Harper, Wash.
11	Frt.	2	60	A. F. Quinn.....	Norfolk, Va.....	Hampton, Va.
12	Fsh.	6	24	Liberty Fish & Oyster Co. (Tex.).....	Pensacola, Fla.....	Pier 22.
13	Tow.	1	45	Merritt-Chapman & Whitney Corporation (Del.).....	Duluth, Minn.....	Alworth Building.
14	Frt.	2	14	George B. Daly.....	Milwaukee, Wis.....	502 South Second Street.
15	Fsh.	2	45	Guy T. Griffith.....	Los Angeles, Calif.....	2114 Linden Avenue, Long Beach, Calif.
16	Fsh.	9	100	Pasko Luketa.....	Seattle, Wash.....	5567 Greenwood Avenue.
17	Tnk.	7	350	Diesel Tanker M. J. Deiby (N. Y.).....	New York, N. Y.....	764 Court Street (B).
18	Frt.	2	24	C. A. Loockerman.....	Crisfield, Md.....	Route No. 1.
19	Tow.	1	6 65	Delta Dredging Co. (Calif.).....	San Francisco, Calif..	Pittsburg, Calif.
20	Oys.	1	25	Abram C. Whealey.....	New York, N. Y.....	Baldwin, N. Y.
21	Fsh.	2	25	Harold Hansen.....	Ketchikan, Alaska.....	Box 749.
22	Oys.	6	36	Harrison Joslin.....	Philadelphia, Pa.....	Newport, N. J.
23	Oys.	6	25	Howard McDaniels.....	do.....	Leesburg, N. J.
24	Pas.	1	21	Frank B. Smith.....	New Haven, Conn.....	50 Woolsey Street.
25	Fsh.	2	18	Victor Estadt.....	Philadelphia, Pa.....	R. D. 1, Millville, N. J.
26	Pas.	1	140	William Minett.....	New York, N. Y.....	1054 Beach Twenty-second Street, Far Rockaway, L. I., N. Y.
27	Fsh.	3	30	Marie B. Gale.....	Brunswick, Ga.....	Valona, Ga.
28	Frt.	2	15	Eugene Greer.....	Louisville, Ky.....	Battletown, Ky.
29	Fsh.	2	18	Arthur Edwards.....	Seattle, Wash.....	509 West Seventieth Street.
30	Fsh.	6	16	Ervin Morris.....	Beaufort, N. C.....	Atlantic, N. C.
31	Fsh.	1	16	Haino Lantto.....	Astoria, Ore.....	271 Alameda Avenue.
32	Frt.	2	60	Otis Colee.....	St. Augustine, Fla.....	General Delivery, Holly Hill, Fla.
33	Oys.	3	24	William Cruso.....	Gulfport, Miss.....	Seymour and Third Streets, Biloxi, Miss.
34	Frt.	2	30	Thorndike & Hix Lobster Co. (Me.).....	Rockland, Me.....	McLoon's Wharf.
35	Cod.	4	100	Arthur A. Bain.....	Boston, Mass.....	Owls Head, Me.
36	Oys.	3	32	Long Island Oyster Farms (N. Y.).....	New York, N. Y.....	Northport, N. Y.
37	Fsh.	2	50	Northwestern Fisheries (Del.).....	Seattle, Wash.....	South Bellingham, Wash.
38	Frt.	10	800	Norfolk Baltimore & Carolina Line (Va.).....	Norfolk, Va.....	Clyde Line Pier No. 2.
39	Fsh.	3	6 18	L. E. Johnson.....	Milwaukee, Wis.....	2116 Shore Drive, Marinette, Wis.
40	Tow.	18	750	Union Barge Line Corporation (Pa.).....	Pittsburgh, Pa.....	302 Penn Avenue.
41	Tow.	1	16	Seattle-Benton Lumber Co. (Wash.).....	Seattle, Wash.....	Northern Life Tower.
42	Cod.	2	45	John B. Bangs.....	Provincetown, Mass..	8 Loveletts Court.
43	Cod.	2	10	Roland Brewer.....	Gloucester, Mass.....	8 Duncan Street.
44	Tow.	3	100	Johnson Tug & Barge Co. (Wash.).....	Port Angeles, Wash..	226 North Laurel Street.
45	Oys.	5	36	Olivia Mavar.....	Gulfport, Miss.....	1140 East Beach Street, Biloxi, Miss.
46	Tow.	4	200	Shaver Transportation Co. (Oreg.).....	Portland, Oreg.....	Foot North St. Louis Avenue.
47	Fsh.	2	16	W. J. Williamson.....	Wilmington, N. C.....	Shalotte, N. C.
48	Pas.	3	24	T. B. Hayman.....	Elizabeth City, N. C..	
49	Msc.	1	50	Salt Dome Oil Corporation (Tex.).....	Houston, Tex.....	Esperson Building.
50	Fer.	2	24	Charles E. Witham.....	Louisville, Ky.....	Petersburg, Ky.
51	Frt.	2	16	John W. Salter.....	Beaufort, N. C.....	Atlantic, N. C.
52	Fsh.	2	20	Otto Woll.....	Ketchikan, Alaska.....	7530 Ravenna Avenue, Seattle, Wash.
53	Fsh.	5	30	Rudolf Marker.....	New York, N. Y.....	2543 Elmora Place (B).
54	Pas.	2	230	William Robert.....	Philadelphia, Pa.....	6001 Park Boulevard, Wildwood Crest, N. J.
55	Frt.	2	30	F. E. Baner.....	Minneapolis, Minn.....	New Boston, Ill.
56	Fsh.	1	12	E. J. Merwin.....	Ketchikan, Alaska.....	Box 845.
57	Fsh.	1	28	William P. Ening.....	Philadelphia, Pa.....	401 West Chestnut Avenue, North Wildwood, N. J.
58	Frt.	1	50	M. F. Price.....	Newport News, Va.....	Amburg, Va.
59	Tow.	2	24	Simons Mayrant (S. C.).....	Charleston, S. C.....	Peoples Bank Building.
60	Pas.	1	24	John E. Graham.....	Mobile, Ala.....	Coden, Ala.

^a Formerly st. s. Jessie Harkins.

^a Formerly ga. s. ^b Captain Graham.

Line No.	Official No.	Signal and radio-call letters	Rig	Name of vessel	Tonnage		Register dimensions			When built	Where built
					Gross	Net	Length	Breadth	Depth		
1	205615		Ol. s.	Pearl D. Evans	23	9	56.1	16.0	4.5	1908	Weems, Va.
2	226931		Ol. s.	Pearl of the Sea	22	9	44.3	15.0	5.1	1927	Fernandina, Fla.
3	225554		Ga. s.	Peasant	25	21	46.5	13.7	5.7	1926	Seattle, Wash.
4	210002		Ga. s.	Peconic	48	28	59.6	21.4	5.9	1912	Tottenville, N. Y.
5	213364		Ga. s.	Pedro	6	6	40.2	9.5	2.4	1915	Kansas City, Mo.
6	209639		Ga. s.	Peer	14	9	34.0	11.4	3.8	1912	Los Angeles, Calif.
7	206921		Ga. s.	Peerless	13	12	40.3	14.2	4.3	1911	Ocean City, N. J.
8	206890		Ol. s.	Peerless	13	9	44.5	11.8	5.2	1912	Bellingham, Wash.
9	217563		Ga. s.	Peerless	12	8	43.2	10.3	4.2	1919	Crittenden, Va.
10	217714		Ol. s.	Peerless	50	40	59.8	15.7	4.5	1919	Vermillion, Ohio
11	222087		Ga. s.	Peerless	12	8	44.9	13.0	3.9	1922	San Francisco, Calif.
12	225900		Ga. s.	Peerless	77	69	85.2	22.5	10.5	1926	Pensacola, Fla.
13	226305		Ol. s.	Peerless	29	20	56.0	16.7	5.3	1927	West Haven, Conn.
14	228615		Ga. s.	¹ Peerless	7	5	32.7	10.5	3.3	1929	Naguabo Playa, P. R.
15	232912		Ol. s.	Peerless	14	6	40.6	12.6	4.2	1928	Fernandina, Fla.
16	221377		Ol. s.	² Peerless II	14	10	42.1	14.4	4.7	1921	Astoria, N. Y.
17	228503		Ga. s.	Pegaway	13	9	40.0	10.7	4.4	1929	Pawtuxet, R. I.
18	228177		Ga. s.	Pegg	19	13	41.8	14.3	5.4	1928	Morehead City, N. C.
19	230982		Ga. s.	Peggie-Maria	11	7	40.9	9.8	3.5	1901	St. Joseph, Mich.
20	211127		Ga. s.	PEGGY	12	10	41.3	9.0	3.8	1910	Buffalo, N. Y.
21	219096		Ga. s.	Peggy	6	5	33.8	11.2	3.1	1918	Barcelona, N. Y.
22	232010		Ga. s.	Peggy	7	5	36.0	8.7	4.0	1921	Port Townsend, Wash.
23	232865		Ga. s.	Peggy II	8	5	32.6	8.5	4.1	1933	Fort Lauderdale, Fla.
24	213200		Ga. s.	Peggy B.	7	6	29.5	9.0	3.4	1910	Green Bay, Wis.
25	234025		Ga. s.	Peggy D.	10	9	35.3	9.0	4.7	1935	Ocean View, Del.
26	227729		Ga. s.	Peggy G.	38	18	73.3	16.8	5.6	1923	Pascagoula, Miss.
27	221635		Ga. s.	Peggy H.	9	7	33.4	8.2	3.6	1921	Everett, Wash.
28	232774		Ga. s.	Peggy W.	8	6	41.0	10.2	3.5	1928	Susan, Va.
29	230380		Ga. s.	PEGGY ANN	10	7	34.6	10.0	4.6	1930	Erie, Pa.
30	232854		Ga. s.	⁴ Peg O' My Heart	8	5	33.4	9.5	3.5	1931	Datona Beach, Fla.
31	222479		Ga. s.	Peggy O'Neil	13	11	42.8	14.1	2.7	1922	Stevenson, Wash.
32	203999	KLHM	Ol. s.	Pelepscot	162	66	102.0	24.2	12.3	1907	South Portland, Me.
33	232554		Ol. s.	⁵ Pele	22	9	52.7	14.5	6.1	1933	Antioch, Calif.
34	130963		Ol. s.	⁶ Pelham	69	47	80.0	17.9	6.9	1902	Bristol, Me.
35	205248		Ga. s.	Pelican	14	10	53.2	12.3	3.0	1908	Bolivar, Tex.
36	206048		Ga. s.	Pelican	8	5	25.0	9.9	3.6	1909	Lakewood, Ohio
37	212851		Ol. s.	Pelican	49	33	50.6	24.0	7.2	1914	Jacksonville, Fla.
38	220321		Ga. s.	Pelican	13	11	40.0	11.7	3.2	1916	Wethersfield, Conn.
39	223024		Ga. s.	⁷ Pelican	18	15	46.0	12.0	4.7	1923	New Orleans, La.
40	228377		Ol. s.	Pelican	35	24	49.9	15.1	6.5	1929	Seattle, Wash.
41	232272		Ga. s.	Pelican	11	9	32.5	10.5	3.2	1930	Miami, Fla.
42	232802		Ga. s.	Pelican	12	10	35.5	9.0	4.0	1933	Palatka, Fla.
43	150836		Ga. s.	Penguin	21	19	43.1	15.7	6.2	1883	Brooklyn, N. Y.
44	214894		Ga. s.	Penguin	41	15	68.0	16.8	6.1	1917	Oakland, Calif.
45	220601		Ol. s.	Penguin	45	17	68.7	18.3	6.7	1920	San Francisco, Calif.
46	230653		Ga. s.	Penguin	13	9	42.0	15.1	4.0	1931	Pascagoula, Miss.
47	231099		Ga. s.	⁸ Penguin	18	12	51.5	11.0	5.0	1903	San Francisco, Calif.
48	234057		Ga. s.	Penguin	11	7	33.9	10.8	4.2	1935	Seattle, Wash.
49	227089		Ol. s.	Pennant	17	12	41.6	13.4	5.0	1927	Fernandina, Fla.
50	220097		Ga. s.	Pennsville	50	44	60.2	20.2	6.0	1920	Pennsville, N. J.
51	226237		Ga. s.	Pennsy	7	6	31.4	12.5	3.7	1909	Port Republic, N. J.
52	212733		Ga. s.	Pennsylvania	31	21	52.1	13.9	6.1	1914	Tacoma, Wash.
53	229777		Ga. s.	Pennsylvania	12	11	39.7	11.1	3.7	1930	Little Creek, Del.
54	230680		Ol. w.	Pennsylvania	94	63	89.6	21.9	4.0	1931	Antiquity, Ohio
55	232485		Ga. s.	Penquin	8	6	34.1	10.4	3.4	1933	Anglesea, N. J.

¹ Formerly ga. s. (a Peerless.
² U. S. Customs Peerless.
³ Formerly ga. s. Baby U.

⁴ Formerly ga. s. Lamy.
⁵ Formerly ol. s. Bridgit.

Line No.	Service	Crew	Horse-power	Name of owner	Home port	Address of owner
1	Fsh.	4	45	J. J. Lawson.....	Newport News, Va...	422 Chapel Street, Hampton Va.
2	Fsh.	2	45	Joe Fazio.....	St. Augustine, Fla.	9 Everett Street.
3	Fsh.	6	60	Alaska Pacific Salmon Co. (Nev.).....	Ketchikan, Alaska.....	
4	Oys.	4	b 60	Sea Coast Oyster Co. (Conn.).....	New Haven, Conn.....	98 South Water Street.
5	Tow.	2	50	Kansas City Bridge Co. (Mo.).....	Kansas City, Mo.....	215 West Pershing Road.
6	Pas.	2	b 35	Gertrude Packard.....	Los Angeles, Calif.....	2029 West Forty-second Place.
7	Pas.	1	60	James H. Allen.....	Philadelphia.....	334 Bay Avenue, Ocean City, N. J.
8	Tow.	2	65	Bellingham Tug & Barge Co. (Wash.).....	Seattle, Wash.....	Roeder Avenue and B Street, Bellingham, Wash.
9	Pas.	1	40	U. S. Shipping Board.....	Norfolk, Va.....	
10	Tow.	3	85	Lorain Washed Sand Co. (Ohio).....	Cleveland, Ohio.....	500 Broadway, Lorain, Ohio.
11	Tow.	1	b 50	Henrietta Juhl.....	San Francisco, Calif.....	998 Innes Avenue.
12	Fsh.	9	b 48	Warren Fish Co. (Fla.).....	Pensacola, Fla.....	Baylen Street Wharf.
13	Fsh.	3	70	William H. Hanft.....	New York, N. Y.....	202 Sixth Street, Greenport, I., N. Y.
14	Tow.	2	175	Aguadilla Lighter & Storage Co. (P. R.).....	San Juan, P. R.....	Aguadilla, P. R.
15	Fsh.	2	b 40	Jack Comez Carinhas.....	Fernandina, Fla.....	Box 52, Mayport, Fla.
16	Pas.	3	150	Paul Haesler.....	New York, N. Y.....	2018 Voorhees Avenue (B).
17	Pas.	1	40	Celdran Jackson.....	Providence, R. I.....	18 Constitution Street.
18	Frt.	3	40	Olof A. Erickson.....	New York, N. Y.....	14 Ellard Avenue, Great Neck, N. Y.
19	Fsh.	3	24	Cecil J. Stover.....	Grand Haven, Mich.....	Pentwater, Mich.
20	Frt.	1	24	Helen La Duca.....	Buffalo, N. Y.....	338 La Salle Avenue.
21	Fsh.	4	20	Maurice E. Grow.....	Cleveland, Ohio.....	Grand River, Ohio.
22	Fsh.	2	16	C. L. Lamphere.....	Ketchikan, Alaska.....	c/o New England Fish Co.
23	Pas.	1	72	T. K. Edwins.....	Miami, Fla.....	1037 Northeast Fifth Terrace, Fort Lauderdale, Fla.
24	Fsh.	2	b 10	Henry Miller.....	Millwaukee, Wis.....	630 North Madison Street, Green Bay, Wis.
25	Pas.	1	30	Teuben S. Dalsey.....	Philadelphia, Pa.....	6555 Belmar Terrace.
26	Fsh.	6	28	Star Fish & Oyster Co. (Ala.).....	Mobile, Ala.....	Industrial Canal.
27	Tow.	1	25	Puget Sound Saw Mills & Shingle Co. (Wash.).....	Seattle, Wash.....	South Bellingham, Wash.
28	Fsh.	3	20	Floyd West.....	Newport News, Va.....	New Point, Va.
29	Fsh.	4	45	Otto H. Schultz.....	Buffalo, N. Y.....	101 North Gale Street, West field, N. Y.
30	Pas.	1	150	Frank Baxter.....	Jacksonville, Fla.....	4243 Lake Shore Drive.
31	Fer.	1	25	C. T. Smith.....	Portland, Oreg.....	104 West Third Street, The Dalles, Oreg.
32	Tow.	6	360	John & Frederick Barge Corporation (N. Y.).....	New York, N. Y.....	17 Battery Place.
33	Tow.	1	160	Hawaiian Dredging Co. (T. H.).....	Honolulu, T. H.....	854 Kaahumanau Street.
34	Pas.	5	125	Helen Grady.....	New York, N. Y.....	935 St. Nicholas Avenue.
35	Pas.	2	42	Alfred O. Fredericksen.....	Galveston, Tex.....	1718 Avenue G.
36	Fsh.	1	12	W. L. Foster.....	Miami, Fla.....	Route 2, Box 606, Little River Station.
37	Fer.	3	100	Georgetown County.....	Georgetown, S. C.....	c/o Board of County Commissioners.
38	Pas.	1	30	Arthur Luckingham.....	Hartford, Conn.....	96 Seymour Street.
39	Ptl.	2	150	V. K. Irion.....	New Orleans, La.....	New Court Building.
40	Fsh.	1	44	Kalle Raatikainen.....	Sitka, Alaska.....	
41	Msc.	2	40	Gerard O. Smith.....	Tampa, Fla.....	Yacht Basin, St. Petersburg, Fla.
42	Pas.	1	40	George W. Thomas.....	do.....	General Delivery, Ponce Park, Fla.
43	Tow.	2	75	Lohmann Palmateer.....	New York, N. Y.....	305 Stegeman Parkway, Jersey City, N. J.
44	Fsh.	1	110	Alaska Packers Association (Calif.).....	San Francisco, Calif.....	111 California Street.
45	Tow.	1	b 200	Milton A. Dent.....	do.....	2896 Glasscock Street, Oakland, Calif.
46	Oys.	4	24	Paul Halat.....	Gulfport, Miss.....	118 Pine Street, Biloxi, Miss.
47	Fsh.	2	40	O. H. Guentert.....	San Diego, Calif.....	c/o U. S. S. Holland.
48	Fsh.	2	70	W. S. Pennington.....	Seattle, Wash.....	Lake Forest Park.
49	Pas.	1	b 40	Frank Uhlein.....	St. Augustine, Fla.....	835 South Palmetto Avenue, Daytona Beach, Fla.
50	Frt.	3	45	Charles N. Lipp.....	Wilmington, Del.....	258 Avenue D, Carneys Point, N. J.
51	Pas.	2	10	Frank Steelman.....	Philadelphia, Pa.....	234 Asbury Avenue, Ocean City, N. J.
52	Fsh.	5	40	San Juan Fishing & Packing Co. (Wash.).....	Seward, Alaska.....	Foot Stacy Street, Seattle, Wash.
53	Fsh.	1	45	Sallie L. Foreaker.....	Wilmington, Del.....	Little Creek, Del.
54	Tow.	2	b 180	George J. Cottingham.....	Pittsburgh, Pa.....	Head of Smithfield Street.
55	Pas.	1	60	Andrew Hansen.....	Philadelphia, Pa.....	112 East Third Avenue, Angiesea, N. J.

^a Formerly U. S. Customs ga. s. No. 4407.
^b Formerly st. s. Newcastle.

^c Formerly ga. y. Fiddlesticks.
^d Formerly U. S. Public Health ga. s. Penguin.

Line No.	Official No.	Signal and radio-call letters	Rig	Name of vessel	Tonnage		Register dimensions			When built	Where built
					Gross	Net	Length	Breadth	Depth		
1	20333		Ga. s.	Perfect	26	25	53.0	18.2	4.7	1968	Scituate, Mass.
2	216723		Ol. s.	Perfection	27	17	57.7	18.6	4.1	1918	Seymour, Miss.
3	212269		Ga. s.	Per Gynt	20	13	39.9	13.0	5.4	1914	Seattle, Wash.
4	233167		Ga. s.	Perola Do Oceano	11	5	33.0	11.4	5.1	1928	Fernandina, Fla.
5	150291		Ga. s.	Perry Belmont	10	9	36.8	12.6	3.2	1883	Bayport, N. Y.
6	150968		Ga. s.	Perseverance	12	11	31.4	15.1	5.0	1902	Provincetown, Mass.
7	212152		Ga. s.	Perseverance	21	11	48.0	17.6	4.7	1914	Dorchester, N. J.
8	217283		Ga. s.	Perseverance	15	12	45.0	13.0	3.2	1918	Warm Chuck, Alaska
9	227096		Ga. s.	Perseverance	16	13	39.0	12.4	4.3	1927	Sitka, Alaska
10	231322		Ga. s.	Perseverance	83	69	104.3	14.9	8.3	1918	Brooklyn, N. Y.
11	215933		Ga. s.	Pershing	21	18	45.5	12.8	5.6	1918	Seattle, Wash.
12	92317		Ol. s.	Pet.	34	15	61.5	19.0	5.6	1891	Tyaskin, Md.
13	200242		Ga. s.	Peter	29	24	47.2	11.8	6.1	1903	Manitowoc, Wis.
14	211476		Ga. s.	Peter A.	9	8	34.0	11.2	3.5	1913	Klawack, Alaska
15	232423		Ol. s.	Peter A.	40	27	51.3	14.0	6.1	1933	Portage Entry, Mich.
16	150222		Ga. s.	Peter Cassano	14	10	41.5	13.3	3.3	1881	Madisonville, La.
17	229248		Ol. s.	Peter Foss	58	33	61.6	18.1	8.5	1930	Tacoma, Wash.
18	225555		Ga. s.	Peter Pan	25	21	46.5	13.7	5.7	1926	Seattle, Wash.
19	77089		Ol. s.	Peter Siems	47	21	66.7	17.2	5.8	1893	Biloxi, Miss.
20	150853		Ga. s.	Peter R. Paynter	25	12	55.8	17.6	5.0	1899	Essington, Pa.
21	218470		Ol. s.	Peterson No. 2	28	15	54.0	15.3	6.8	1919	San Francisco, Calif.
22	217277		Ga. s.	Peterson No. 3	15	9	46.0	11.8	5.1	1918	do.
23	209444		Ol. s.	Peterson No. 4	15	10	42.0	13.0	4.7	1911	do.
24	205628		Ol. s.	Peterson No. 5	15	10	46.4	15.3	4.5	1908	Alameda, Calif.
25	204595		Ol. s.	Peterson No. 6	19	13	45.0	15.0	3.9	1906	Tiburon, Calif.
26	218394		Ol. s.	Peterson No. 7	28	15	54.0	15.3	6.8	1919	San Francisco, Calif.
27	210310		Ol. s.	Peterson No. 8	23	16	51.6	14.5	5.8	1912	Los Angeles, Calif.
28	209182		Ol. s.	Peterson No. 11	10	7	38.9	12.3	4.0	1911	San Francisco, Calif.
29	211135		Ol. s.	Peterson No. 12	12	8	37.7	12.3	4.4	1913	do.
30	212772		Ol. s.	Peterson No. 14	15	10	45.4	14.0	4.4	1914	do.
31	216035		Ga. s.	Peterson No. 16	11	7	38.7	13.5	4.6	1918	do.
32	216139		Ol. s.	Peterson No. 18	18	12	48.4	13.9	5.6	1918	do.
33	150718		Ga. s.	Petrel	8	7	29.8	12.8	3.7	1896	City Island, N. Y.
34	150851		Ga. s.	Petrel	13	8	43.5	13.5	4.2	1900	Bridgeport, Conn.
35	203380		Ga. s.	Petrel	9	6	31.4	10.4	3.3	1900	Tacoma, Wash.
36	205082		Ga. s.	Petrel	16	11	53.6	13.0	2.6	1908	Astoria, Oreg.
37	207559		Ga. s.	Petrel	7	6	28.0	9.0	3.4	1909	Manitowoc, Wis.
38	213110		Ol. s.	Petrel	17	11	45.4	14.3	5.3	1915	Sausalito, Calif.
39	216832	WRBS	Ol. s.	Petrel	78	61	76.0	17.5	7.4	1918	Seattle, Wash.
40	220630		Ga. s.	Petrel	39	8	69.6	14.3	5.7	1914	Ocean Springs, Miss.
41	227285		Ol. r.	Petrel	16	7	39.4	11.9	5.8	1928	Astoria, Oreg.
42	232115		Ga. s.	Petrel	8	6	37.2	11.0	3.0	1933	Parkertown, N. J.
43	233919		Ga. s.	Petrel	14	13	40.8	12.5	4.4	1935	Little Creek, Del.
44	219730		Ga. s.	Petrograd	9	5	40.7	10.7	2.2	1915	Olga, La.
45	228112		Ga. s.	Petrograd II	10	7	38.9	11.0	2.8	1928	Harvey, La.
46	206821		Ga. s.	PETROLEUM	67	43	77.5	16.2	6.0	1909	Alameda, Calif.
47	209494		Ga. s.	PETROLEUM II	229	139	111.0	21.5	11.5	1911	do.
48	214530		Ol. s.	PETROLIA NO. 1	62	44	80.7	16.8	4.6	1918	Baltimore, Md.
49	220747		Ga. s.	Petrolia No. 3	20	14	50.7	14.3	5.2	1920	do.
50	215211		Ol. s.	Petrolia No. 5	18	11	52.6	13.0	4.4	1911	Poquoson, Va.
51	214885		Ol. s.	Petrolia No. 6	167	101	130.5	20.0	8.5	1917	Galveston, Tex.
52	231505		Ga. s.	PETROLIA NO. 7	292	166	140.0	28.1	8.0	1921	Baltimore, Md.
53	207746		Ga. s.	Petrolia No. 8	22	15	57.2	16.3	4.7	1910	Madison, Md.
54	221156		Ol. s.	Petrolia No. 9	57	34	66.7	17.0	7.7	1921	Milford, Del.
55	223537	KLHO	El. s.	PETROLIA NO. 10	1,155	728	207.5	28.1	16.0	1924	Newport News, Va.
56	220370		Ga. s.	Petunia	25	17	54.5	12.5	5.0	1920	Bristol, R. I.
57	116724		Ga. s.	Pewee	14	9	45.5	13.6	4.6	1896	Blaine, Wash.
58	200431		Ga. s.	Phainouia	18	11	44.8	15.0	6.4	1903	Gloucester, Mass.
59	212753		Ga. s.	Phalarope	12	5	43.5	9.2	3.6	1912	Ossining, N. Y.
60	150825		Ga. s.	Phantom	11	7	33.6	12.3	3.8	1899	Sarasota, Fla.
61	230395		Ga. s.	Phantom	23	15	47.1	12.5	5.9	1930	Dorchester, N. J.

1 Formerly U. S. Navy S. C. 45.
 2 Formerly sch. Mattie F. Culver.
 3 Formerly ga. s. G. F. Laviolette.
 4 Formerly st. s. Julius Elbert.
 5 Formerly ga. s. Henry C. Peterson.
 6 Formerly ga. s. Phyllis.

7 Formerly ga. s. Sunlight.
 8 Formerly ga. s. Twilight.
 9 Formerly ga. s. Joe and Dick.
 10 Formerly ga. s. Crescent.
 11 Formerly ga. s. Nevermind.
 12 Formerly ga. s. Efficient.

Line No.	Service	Crew	Horse-power	Name of owner	Home port	Address of owner
1	Frt.	1	12	Willmont Hardy	Belfast, Me.	Little Deer Isle, Me.
2	Oys.	5	24	John Mavar, Sr.	Gulfport, Miss.	770 Reynoir Street, Biloxi, Miss.
3	Fsh.	5	20	Alaska Pacific Salmon Co. (Nev.)	Ketchikan, Alaska	1828 Newcastle Street.
4	Fsh.	2	40	William Silva	Brunswick, Ga.	4 Celeste Court, Gerrittsen Beach, N. Y.
5	Pas.	1	20	Frank Hahr	New York, N. Y.	Sag Harbor, N. Y.
6	Fsh.	2	10	Ethel N. Leonard	do	Leesburg, N. J.
7	Oys.	4	18	Harry W. Sutton, Jr.	Philadelphia, Pa.	Craig, Alaska.
8	Fsh.	2	30	A. F. Wahl	Juneau, Alaska	2435 Eighth Avenue.
9	Fsh.	4	18	Thomas Sanders	Sitka, Alaska	Seabold, Wash.
10	Frt.	4	b 220	Rosamond F. Folkes	New York, N. Y.	Messick, Va.
11	Fsh.	2	30	Ole Pedersen	Seattle, Wash.	513 Kirby Street, Menominee, Mich.
12	Fsh.	2	40	J. L. Bradshaw	Newport News, Va.	Heceta Island, Alaska.
13	Fsh.	3	b 40	Frank F. Seidl	Milwaukee, Wis.	Corner Lake and Main Streets, Marquette, Mich.
14	Fsh.	1	16	Swift, Arthur, Crosby Co. (Wash.)	Juneau, Alaska	Houma, La.
15	Fsh.	5	90	J. August Anderson	Sault Ste. Marie, Mich.	400 Dook Street.
16	Fsh.	2	28	Theo. Engeran	New Orleans, La.	Box 1270.
17	Tow.	2	b 375	Foss Launch & Tug Co. (Wash.)	Tacoma, Wash.	Port Norris, N. J.
18	Fsh.	6	70	Alaska Pacific Salmon Co. (Nev.)	Ketchikan, Alaska	Pier 14, Mission Street Wharf.
19	Tow.	6	250	Northwest Florida Corporation (Fla.)	Pensacola, Fla.	Do.
20	Oys.	7	25	Samuel C. Lake	Philadelphia, Pa.	Do.
21	Tow.	1	150	Harbor Tug & Barge Co. (Calif.)	San Francisco, Calif.	Do.
22	Pas.	1	60	do	do	Do.
23	Pas.	1	80	do	do	Do.
24	Pas.	1	b 60	do	do	Do.
25	Tow.	1	65	do	do	Do.
26	Tow.	1	b 160	Siems, Helmers & Schaffner (Minn.)	do	206 Sansome Street.
27	Tow.	1	75	Harbor Tug & Barge Co. (Calif.)	do	Pier 14, Mission Street Wharf.
28	Pas.	1	b 75	do	do	Do.
29	Pas.	1	b 50	do	do	Do.
30	Pas.	1	100	do	do	Do.
31	Tow.	1	50	do	do	Do.
32	Pas.	1	90	do	do	Do.
33	Oys.	1	10	Joseph H. Scudder	New York, N. Y.	Huntington, N. Y.
34	Oys.	3	40	William D. Havens, Jr.	Providence, R. I.	7 Miller Street, Warren, R. I.
35	Tow.	1	25	B. Norman	Tacoma, Wash.	R-3, Box 484.
36	Fsh.	1	50	Alaska Packers Association (Calif.)	Port Townsend, Wash.	Blaine, Wash.
37	Fsh.	2	18	Frank Sewers	Grand Haven, Mich.	Saugatuck, Mich.
38	Tow.	1	100	Bay Cities Transportation Co. (Calif.)	San Francisco, Calif.	37 Drumm Street.
39	Fsh.	9	210	Nakat Packing Corporation (N. Y.)	Ketchikan, Alaska	Dexter Horton Building, Seattle, Wash.
40	Tow.	3	75	Porter Dock Co.	Key West, Fla.	Foot Duval Street.
41	Fsh.	2	30	Matt Sorvaag	Portland, Oreg.	1475 Kirby Street.
42	Oys.	2	20	Robert Hanson	Philadelphia, Pa.	26 Locust Street, Merchantville, N. J.
43	Fsh.	1	30	John H. Harrington	Wilmington, Del.	Little Creek, Del.
44	Oys.	1	12	Jose Murina	New Orleans, La.	Empire, La.
45	Frt.	1	30	Baldo V. Pausina	do	833 Chartres Street.
46	Frt.	3	80	Standard Oil Co. of California (Del.)	San Francisco, Calif.	225 Bush Street.
47	Tnk.	11	b 250	Standard Oil Co. (Wash.)	Seattle, Wash.	Exchange Building.
48	Tnk.	2	75	Standard Shipping Co. (Del.)	Norfolk, Va.	Box 1430.
49	Frt.	3	60	Standard Oil Co. (N. J.)	Baltimore, Md.	Second Avenue and Clinton Street.
50	Frt.	2	24	Standard Shipping Co. (Del.)	Norfolk, Va.	Box 1430.
51	Frt.	6	b 100	do	do	Do.
52	Tnk.	4	400	do	Baltimore, Md.	Second Avenue and Clinton Street.
53	Frt.	2	50	do	Norfolk, Va.	Box 1430.
54	Frt.	2	75	do	do	Do.
55	Tnk.	10	450	do	Baltimore, Md.	Second Avenue and Clinton Street.
56	Msc.	2	b 50	Bryan Travis	Cape Charles, Va.	Rust Building, Tacoma, Wash.
57	Tow.	2	50	James M. Ashton	Seattle, Wash.	2207 North Albany Avenue.
58	Fsh.	2	40	Francisco Agliano	Tampa, Fla.	Murfreesboro, N. C.
59	Tow.	3	32	L. L. Parker, Jr.	Elizabeth City, N. C.	Osprey, Fla.
60	Frt.	1	6	S. W. Hamlin	Tampa, Fla.	Second Street and Southampton Avenue.
61	Msc.	1	100	O. T. Parsons	Norfolk, Va.	

¹³ Formerly ga. s. ^a Petrolia No. 7.
¹⁴ Formerly ga. s. ^b Petrolia No. 2.
¹⁵ Formerly ga. s. Ruth and Earle.
¹⁶ Formerly ga. s. Johnstone.
¹⁷ Formerly ga. s. S. O. Co. No. 7.
¹⁸ Formerly ga. s. Mary Stine.

¹⁹ Formerly ga. s. ^a Petrolia No. 9.
²⁰ Formerly ga. s. ^b Colonial Service.
²¹ Formerly ol. s. J. H. Senior.
²² Formerly st. s. Sockeye.
²³ Formerly ga. s. Diana.

Line No.	Official No.	Signal and radio-call letters	Rig	Name of vessel	Tonnage		Register dimensions			When built	Where built
					Gross	Net	Length	Breadth	Depth		
					Feet						
1	214532		Ol. s.	Pharaba	15	7	45.3	13.2	4.3	1916	Crittenden, Va.
2	218363		Ga. s.	Pheasant	14	10	43.0	9.3	4.2	1913	Douglas, Alaska
3	223413		Ga. s.	Phoebe R.	11	9	40.4	10.0	4.1		Unknown
4	150606		Ga. s.	Phoebe Cochran	7	5	34.4	13.8	3.0	1892	Patchogue, N. Y.
5	219285		Ga. s.	Phoebe Mae	7	5	31.7	10.0	4.0	1919	Westerly, R. I.
6	207263		Ga. s.	Phenix	15	14	31.2	14.5	5.2	1904	Wickford, R. I.
7	228316		Ol. s.	PHILADELPHIA	17	12	36.3	9.3	4.8	1929	Grafton, Ill.
8	150960		Ol. s.	Phillip P. Manta	69	61	81.0	22.0	9.0	1902	Essex, Mass.
9	217788		Ga. s.	Phillip	7	6	34.6	10.3	3.4	1914	Bay City, Mich.
10	212816		Ga. w.	Phyllis Jane	34	15	50.0	10.9	3.4	1914	Heidelberg, Ky.
11	150388		Ga. s.	Phoebe B. Townsend	26	12	54.6	18.4	4.5	1886	Bridgeton, N. J.
12	203990		Ga. s.	Phoenix	18	12	43.0	12.8	5.2	1907	Hoquiam, Wash.
13	206938		Ga. s.	PHOENIX	21	14	59.0	12.3	6.0	1909	Alameda, Calif.
14	210451		Ga. s.	Phoenix	22	15	44.0	14.0	5.4	1912	Seattle, Wash.
15	223748		Ol. s.	Phoenix	48	33	62.1	17.5	6.7	1924	West Norfolk, Va.
16	230667		Ga. p.	Phoenix	112	80	102.3	23.8	5.9	1931	Los Angeles, Calif.
17	213936		Ol. s.	Phoenix II	28	19	52.9	14.9	6.5	1916	Tacoma, Wash.
18	214847		Ga. s.	Phoenix III	32	26	50.4	13.9	6.6	1917	Dockton, Wash.
19	215229		Ga. s.	Phoenix IV	30	21	50.4	13.9	6.6	1917	do.
20	216256		Ga. s.	Phoenix V	24	16	56.6	15.2	4.9	1918	Astoria, Oreg.
21	215149		Ga. s.	Phoenix VI	18	15	43.3	12.7	4.8	1917	Seattle, Wash.
22	219984		Ga. s.	Phoenix VIII	25	14	56.8	14.2	4.6	1920	Astoria, Oreg.
23	220065		Ga. s.	Phoenix X	70	28	79.6	18.8	6.8	1920	Vancouver, Wash.
24	145374		Ol. s.	Phyllis	43	20	63.2	22.9	4.8	1884	Marcus Hook, Pa.
25	207817		Ga. s.	Phyllis	12	11	40.0	11.3	3.6	1905	New Rochelle, N. Y.
26	217123		Ga. s.	Phyllis	7	6	26.0	8.5	3.4	1916	Gould City, Mich.
27	221800		Ol. s.	Phyllis	29	11	56.5	13.0	6.4	1909	San Francisco, Calif.
28	226159		Ga. s.	Phyllis	13	11	42.5	13.4	3.5	1926	Islip, N. Y.
29	225169		Ol. s.	Phyllis A	25	9	57.8	14.5	6.1	1925	Kennebunkport, Me.
30	224201		Ol. s.	Phyllis J	29	15	56.0	15.6	6.5	1924	Thomaston, Me.
31	231041		Ga. s.	Phyllis L	17	8	44.3	12.1	5.4	1931	Friendship, Me.
32	226781		Ol. s.	Phyllis S	46	31	59.7	15.5	7.3	1927	Poulsbo, Wash.
33	222107		Ga. w.	Phyllis Lorraine	33	26	60.0	16.7	2.8	1922	Iona, S. Dak.
34	217058		Ga. s.	Picaroon	11	9	36.5	9.1	5.2	1907	Wareham, Mass.
35	226332		Ga. s.	Picaroon	9	6	31.1	12.1	5.3	1927	Seattle, Wash.
36	150387		Ga. s.	Picayune	6	5	32.0	10.8	3.8	1886	Terrebonne Parish, La.
37	150875		Ga. s.	Picodna	11	9	33.6	13.5	3.3	1884	Patchogue, N. Y.
38	225556		Ga. s.	Pickaninny	25	21	46.5	13.7	5.7	1926	Seattle, Wash.
39	212305		Ga. s.	Pickering	11	8	38.9	10.2	4.5	1914	Tacoma, Wash.
40	214383		Ga. s.	PICO	225	101	109.6	24.0	10.0	1914	San Francisco, Calif.
41	227260		Ol. s.	Pierce	18	14	37.9	11.6	5.9	1928	Tacoma, Wash.
42	231469		Ol. s.	PIERMONT	113	98	54.2	29.0	8.5	1932	Mariners Harbor, N. Y.
43	224979		Ga. s.	Pierre	19	13	49.7	13.4	4.8	1925	North East, Md.
44	211091		Ga. s.	Pigeon	26	17	48.6	14.0	5.8	1913	Seattle, Wash.
45	231351		Ga. s.	Piggy	9	6	30.4	10.8	3.7	1925	Morehead City, N. C.
46	150531		Ga. s.	Pilgrim	10	9	36.5	11.8	4.2	1888	Bergen Point, N. J.
47	205046		Ga. s.	Pilgrim	13	11	36.4	13.0	5.1	1908	New York, N. Y.
48	213725		Ga. s.	Pilgrim	10	9	42.2	9.8	2.8	1915	Sealevel, N. C.
49	225743		Ol. w.	PILGRIM	117	110	100.0	30.0	5.0	1926	Jeffersonville, Ind.
50	233066		Ol. s.	Pilgrim III	17	12	43.3	11.5	4.2	1934	Wiscasset, Me.
51	207444		Ga. s.	Pilot	7	7	28.5	7.8	3.3	1897	Mantowoc, Wis.
52	209104		Ol. s.	Pilot	18	16	56.6	14.4	5.1	1911	Empire, Oreg.
53	210930		Ga. s.	Pilot	41	21	62.7	17.4	5.8	1913	Crittenden, Va.
54	212436		Ga. s.	Pilot	19	13	52.0	13.7	5.7	1914	San Diego, Calif.
55	213166		Ol. s.	Pilot	22	15	47.6	14.0	5.5	1915	Portland, Me.
56	213853		Ga. s.	Pilot	16	9	45.0	11.2	5.6	1915	Honolulu, Hawaii
57	219986		Ga. w.	Pilot	18	11	63.7	12.9	1.8	1916	Maysville, Ky.
58	224289		Ol. s.	Pilot	140	65	116.2	25.2	12.6	1924	Essex, Mass.
59	227589		Ga. s.	Pilot	9	8	38.0	10.5	3.8	1928	Tlghmans Island, Md.
60	230349		Ol. s.	Pilot	36	16	62.2	17.4	6.7	1925	Liverpool, Novia Scotia.
61	231857		Ga. s.	Pilot	26	18	61.8	13.1	5.2	1916	Battery Park, Va.

¹ Formerly ga. s. Rosemary.
² Formerly ga. s. Nettie.

³ Formerly schooner ^a Thomas J. Clayton.
^b Earl Cullen.

Line No.	Serv-ice	Crew	Horse-power	Name of owner	Home port	Address of owner
1	Oys.	2	45	G. T. Elliott Co. (Va.)	Newport News, Va.	Hampton, Va.
2	Msc.	1	25	Alaska Windham Gold Mining Co. (Alaska.)	Juneau, Alaska	Insurance Building, Seattle, Wash.
3	Pas.	2	35	W. A. Hall	Tampa, Fla.	Yankeetown, Fla.
4	Fsh.	1	25	Martha D. Darling	New York, N. Y.	Stony Brook, N. Y.
5	Fsh.	1	16	Albert E. Vail	New York, N. Y.	East Marion, N. Y.
6	Fsh.	1	16	Samuel N. Booth	Newport, R. I.	97 Thames Street.
7	Tow.	1	45	Woods Bros. Construction Co. (Nebr.)	Omaha, Nebr.	132 South Thirteenth Street, Lincoln, Nebr.
8	Fsh.	16	60	Philip P. Manta	Boston, Mass.	221 Commercial Street.
9	Fsh.	2	24	Arthur D. Shawl	Port Huron, Mich.	456 South Huron Street, Cheboygan, Mich.
10	Tow.	3	15	Jas. F. DuBois	Cincinnati, Ohio.	Bellaire, Ohio.
11	Oys.	3	25	Linwood Gaskill	Philadelphia, Pa.	Port Norris, N. J.
12	Fsh.	2	30	A. A. Bugge	Seattle, Wash.	Sequia, Wash.
13	Tow.	1	125	Alaska Packers' Association (Calif.)	San Francisco, Calif.	111 California Street.
14	Fsh.	4	27	Ole Holm	Juneau, Alaska	Petersburg, Alaska.
15	Tnk.	4	100	Motor Tanker Phoenix (N. Y.)	New York, N. Y.	11 West Forty-second Street
16	Pas.	4	b 200	Wilmington Transportation Co. (Calif.)	Los Angeles, Calif.	Catalina Terminal, Wilmington, Calif.
17	Fsh.	3	65	Alaska Pacific Salmon Co. (Nev.)	Ketchikan, Alaska	
18	Fsh.	3	40	Fidalgo Island Packing Co. (Me.)	Seattle, Wash.	Central Building.
19	Fsh.	1	45	Lincoln Fisheries (Alaska)	Ketchikan, Alaska	
20	Fsh.	2	50	Pacific Trading Co. (Oreg.)	Astoria, Oreg.	96 West Bond Street.
21	Fsh.	5	20	Fred Grant	Ketchikan, Alaska	Hydaburg, Alaska.
22	Frt.	1	55	Pacific Trading Co. (Oreg.)	Astoria, Oreg.	Do.
23	Fsh.	4	150	Alaska Pacific Salmon Co. (Nev.)	Ketchikan, Alaska	
24	Frt.	2	60	Charles R. Cooper	New York, N. Y.	153 East One hundred and sixty-fifth Street.
25	Pas.	2	20	Theodore B. Bland	do.	c/o Babylon Bay Men's Assn., Fire Island Avenue, Babylon, N. Y.
26	Fsh.	2	8	Manuel Frazier	Sault Ste Marie, Mich.	Naubinway, Mich.
27	Tow.	2	125	O. A. Daeweritz	San Francisco, Calif.	148 Steuart Street, c/o Ohas. McCarthy.
28	Pas.	1	40	Jerome P. Montross	New York, N. Y.	189 Sportsman Avenue, Freeport, N. Y.
29	Cod.	8	60	Albert Arnold	Gloucester, Mass.	10 Marble Street.
30	Fsh.	4	45	Joseph S. Dutra, Jr.	New Bedford, Mass.	35 Oaklawn Street.
31	Fsh.	6	25	Raymond J. Chadwick	Rockland, Me.	Monhegan, Me.
32	Fsh.	5	75	J. E. Shields	Seward, Alaska	Pier 1, Seattle, Wash.
33	Fer.	1	21	George Tagtow	Pembina, N. Dak.	Lower Brule, S. Dak.
34	Pit.	2	18	Louis W. Myatt	Charleston, S. C.	50 Queen Street.
35	Msc.	1	10	Lyman DeStaffany	Seward, Alaska	Anchorage, Alaska.
36	Frt.	1	6	Louis Rebard	New Orleans, La.	Berwick, La.
37	Pas.	1	30	Lester Hamm	New York, N. Y.	Seaford Harbor, L. I., N. Y.
38	Fsh.	6	70	Alaska Pacific Salmon Co. (Nev.)	Ketchikan, Alaska	
39	Tow.	2	125	Pacific Tow Boat Co. (Wash.)	Seattle, Wash.	3414 Iowa Avenue.
40	Frt.	7	150	Standard Oil Co of California (Del.)	San Francisco, Calif.	225 Bush Street.
41	Fsh.	3	40	N. M. Nilsen	Tacoma, Wash.	4416 North Thirtieth Street.
42	Pas.	3	70	Howland Hook Ferry Co. (N. Y.)	New York, N. Y.	350 Madison Avenue.
43	Fsh.	1	40	Chas. E. Biddle	Baltimore, Md.	North East, Md.
44	Fsh.	4	40	International Packing Co. (Wash.)	Seattle, Wash.	410 Colman Building.
45	Fsh.	3	30	W. V. B. Potter	Beaufort, N. C.	
46	Frt.	1	16	Mark S. Greenhalgh	Providence, R. I.	167 Webster Avenue.
47	Frt.	1	8	Alexander Anderson	New York, N. Y.	180 Schofield Street, City Island, N. Y.
48	Mso.	1	16	S. P. Willis	Washington, N. C.	
49	Fer.	10	180	Tri-State Ferry Co. (Ill.)	St. Louis, Mo.	501-503 Commercial Avenue, Cairo, Ill.
50	Pas.	2	b 75	Farm & Trade School (Mass.)	Boston, Mass.	82 Devonshire Street.
51	Fsh.	3	b 12	Edward Olson	Milwaukee, Wis.	345 Alameda Street, Marinette, Wis.
52	Pit.	1	100	Edward L. Skog	Marshfield, Oreg.	1591 North Sherman Avenue, North Bend, Oreg.
53	Oys.	2	50	I. R. Blake	Newport News, Va.	Bena, Va.
54	Pit.	1	35	Hilton C. Johnson	San Diego, Calif.	3603 Georgia Street.
55	Frt.	1	50	Joseph C. McCart	Eastport, Me.	17 Shackford Street.
56	Tow.	1	50	Young Bros. (Ltd.) (Hawaii)	Honolulu, Hawaii	Box 172, Pier 21.
57	Tow.	1	35	Charles Armstrong	Louisville, Ky.	Frankfort, Ky.
58	Pit.	5	200	Boston Pilots Relief Society (Mass.)	Boston, Mass.	69 Long Wharf.
59	Fsh.	1	50	J. Wesley Roe	Philadelphia, Pa.	Dorchester, N. J.
60	Pit.	4	50	Savannah Bar Pilots (Ga.)	Savannah, Ga.	228 East Bay Street.
61	Pas.	4	80	Charles Schmidt	New York, N. Y.	Soundview Avenue, Calson Point, N. Y.

¹ Formerly ga. s. Lieut. W. L. Murphy.

² Formerly ga. s. Tramp.

³ Formerly ^a British ga. s. Dorothy and Audrey.
^b U. S. C. G. ga. s. No. 920.
^c ga. s. Fish Hawk.

Line No.	Official No.	Signal and radio-call letters	Rig	Name of vessel	Tonnage		Register dimensions			When built	Where built
					Gross	Net	Length	Breadth	Depth		
					Feet						
1	221474		Ga. s.	Pilot I.....	8	6	38.0	8.6	4.5	1921	Key West, Fla.....
2	230122		Ga. s.	Pilot II.....	9	6	33.2	11.0	4.5	1930	Brooklyn, N. Y.....
3	213364		Ga. s.	Pilot No. 1.....	15	10	51.5	13.4	2.7	1915	Astoria, Oreg.....
4	217563		Ol. s.	Pilot No. 1.....	30	15	59.7	13.3	6.0	1918	Battery Park, Va.....
5	22612		Ga. s.	Pilot No. 2.....	7	5	33.4	8.3	4.5	1910	Portsmouth, N. H.....
6	150386		Ga. s.	Pilot's Bride.....	9	6	34.0	12.5	3.5	1896	Clearwater Harbor, Fla.....
7	231470		Ga. s.	Pinafore.....	24	20	43.9	12.3	4.7		Unknown.....
8	80884		Ol. s.	Pinellas.....	101	79	122.0	22.0	6.0	1882	Philadelphia, Pa.....
9											
10	85250		Ga. s.	Pines of York.....	20	10	42.6	15.3	4.2	1873	Northport, N. Y.....
11	150469		Ga. s.	Pinole.....	84	46	72.0	25.4	6.5	1889	Benicia, Calif.....
12	150310		Ol. s.	Pinta.....	33	22	59.1	16.9	5.6	1883	White Haven, Md.....
13	228871		Ol. s.	Pinta.....	23	11	42.3	14.2	5.5	1929	St. Augustine, Fla.....
14	229571		Ga. s.	Pinta.....	11	8	33.3	11.0	5.6	1930	Rockland, Me.....
15	232395		Ga. s.	Pinta.....	20	16	50.7	12.9	4.9	1918	Norfolk, Va.....
16	209617		Ga. s.	Pinto.....	11	7	38.9	10.3	4.0	1912	Port Hadlock, Wash.....
17	136281		Ol. s.	Pioneer.....	83	53	81.0	23.0	9.2	1892	Essex, Mass.....
18	150362		Ol. s.	Pioneer.....	43	41	57.0	21.0	4.6	1885	Marcus Hook, Pa.....
19	150676		Ga. s.	Pioneer.....	7	5	30.0	12.9	2.9	1894	Patchogue, N. Y.....
20	201082		Ga. s.	Pioneer.....	13	10	43.3	10.6	4.2	1904	Eagle Harbor, Wash.....
21	201740		Ol. s.	PIONEER.....	584	484	156.2	25.4	11.1	1902	Geestemunde, Germany.....
22	210632		Ga. s.	Pioneer.....	9	6	28.0	9.5	3.3	1912	Little Suamico, Wis.....
23	212074		Ol. s.	Pioneer.....	71	48	69.8	17.5	8.4	1914	Poulsbo, Wash.....
24	212241		Ga. s.	Pioneer.....	9	6	33.2	10.2	4.7	1914	Brooklyn, N. Y.....
25	216862		Ol. s.	Pioneer.....	29	9	65.0	15.0	5.9	1918	East Machias, Me.....
26	220058		Ga. s.	Pioneer.....	42	20	59.9	17.2	5.0	1920	Vancouver, Wash.....
27	220503		Ga. s.	Pioneer.....	16	11	44.6	12.7	4.8	1920	Baltimore, Md.....
28	221371		Ol. s.	Pioneer.....	43	33	60.9	22.0	5.9	1921	Seattle, Wash.....
29	232314		Ga. s.	Pioneer.....	12	10	34.4	11.1	4.8	1933	Forked River, N. J.....
30	233190		Ol. s.	Pioneer.....	113	77	85.1	21.3	7.3	1934	Pittsburgh, Pa.....
31	206183		Ga. s.	Pioneer II.....	17	12	36.9	11.8	4.6	1909	Seattle, Wash.....
32	213210		Ol. s.	Pioneer II.....	50	43	62.4	18.0	3.2	1915	Windsor Locks, Conn.....
33	228326		Ol. s.	Pioneer II.....	26	18	48.8	15.8	5.5	1929	Brooklyn, N. Y.....
34	214778		Ga. s.	Pioneer III.....	32	26	49.8	14.2	6.2	1917	Seattle, Wash.....
35	229999		Ga. w.	Pipe Dream.....	14	10	50.8	10.9	7.2	1930	Davenport, Iowa.....
36	216987		Ga. s.	Pipit.....	46	8	67.8	16.6	5.7	1918	Oakland, Calif.....
37	212249		Ga. s.	Pippin.....	9	6	31.8	9.0	4.6	1914	Lisabeula, Wash.....
38	207233		Ol. s.	Pirate.....	15	10	47.1	14.0	5.2	1910	San Francisco, Calif.....
39	211498		Ga. s.	Pirate.....	29	20	53.7	15.0	4.9	1913	Caledonia, Wash.....
40	212257	W H F K	Ga. s.	Pirate.....	54	30	60.5	21.5	6.8	1914	Oakland, Calif.....
41	220850		Ga. s.	Pirate.....	23	16	52.5	13.8	5.0	1920	Battery Park, Va.....
42	223612		Ol. s.	Pirate.....	16	8	36.6	14.3	4.0	1924	Sapelo Island, Ga.....
43	224123		Ga. s.	Pirate.....	13	11	33.5	10.0	4.2	1921	Detroit Harbor, Wis.....
44	230057		Ga. s.	Pirate.....	18	10	38.6	11.6	4.8	1916	Charleston, S. C.....
45	231208		Ga. s.	Pirate.....	9	7	34.3	10.3	3.6	1919	Harrison, N. J.....
46	233988		Ga. s.	Pirate.....	15	12	33.5	12.1	7.3	1935	Alexandria Bay, N. Y.....
47	215753		Ga. s.	Piru.....	69	51	77.5	21.3	4.2	1917	Wilmington, Calif.....
48	231959		Ga. s.	Piscataquis.....	22	15	53.9	12.3	5.4	1932	Boston, Mass.....
49	229681		Ol. w.	Pittsburgh.....	71	71	77.0	17.0	3.1	1930	Pittsburgh, Pa.....
50	224614		Ga. s.	Planet.....	39	26	58.8	15.8	6.7	1925	Dockton, Wash.....
51	229191		Ga. s.	Planter.....	12	8	42.8	11.7	3.2	1929	Crisfield, Md.....
52	221376		Ga. s.	Platime.....	13	10	48.0	13.0	3.2	1921	Cocoonut Grove, Fla.....
53	227968		Ga. s.	Platon.....	8	5	29.7	9.5	4.5	1928	Seattle, Wash.....
54	223013		Ga. s.	Plattsburgh.....	86	58	79.7	21.5	6.5	1923	Whitehall, N. Y.....
55	233334	W I F Z	Ol. s.	PLATTSBURGH SOCONY.....	1,242	779	251.3	40.0	12.8	1934	Mariners Harbor, N. Y.....
56	233277		Ga. s.	Playboy.....	13	12	38.0	10.1	5.4	1926	Chester, Pa.....
57	233931		Ga. s.	Playboy.....	8	6	32.5	9.3	4.3	1926	Norris Heights, N. Y.....

1 Formerly U. S. Navy ga. s. 14747.
 2 Formerly st. s. Wilmington.

3 Formerly slp, George Milner.
 4 Formerly U. S. Navy ga. s. No. 2162.

Line No.	Service	Crew	Horse-power	Name of owner	Home port	Address of owner
1	Plt.	3	40	A. E. Sharpley.....	Key West, Fla.....	418 William Street.
2	Pas.	1	40	Harry E. Phillips.....	New York, N. Y.....	951 Bedford Avenue (B).
3	Pas.	1	80	O. F. Jacobson.....	Portland, Oreg.....	Newport, Oreg.
4	Pas.	2	60	George D. Kreidt.....	Miami, Fla.....	1437 South West Fifth Street.
5	Pas.	1	50	Pilots Launch Co. (Wash.).....	Seattle, Wash.....	423 Colman Building.
6	Fsh.	1	20	Walter J. Lowe.....	Key West, Fla.....	706 Ashe Street.
7	Pas.	1	70	George A. Newhall, jr.....	San Francisco, Calif.....	260 California Street.
8	Pas.	5	300	Bee Line Ferry Co. (Fla.).....	Tampa, Fla.....	550 First Avenue North, St. Petersburg, Fla.
9	Frt.	3	40	E. L. Boyce.....	Norfolk, Va.....	2600 Glasson Street, Portsmouth, Va.
10	Frt.	3	100	Kelco Co. (Del.).....	San Diego, Calif.....	Security Title & Insurance Building, 530 West Sixth Street, Los Angeles, Calif.
11	Fsh.	4	60	William H. Tucker.....	New York, N. Y.....	East Hampton, N. Y.
12	Fsh.	2	45	N. Poll.....	St. Augustine, Fla.....	62 Lemon Street.
13	Fsh.	3	50	Charles H. Thompson.....	Portland, Me.....	Cape Porpoise, Me.
14	Msc.	5	48	Boy Scouts of America (Calif.).....	Los Angeles, Calif.....	c/o Crescent Bay Council, 1130 Lincoln Boulevard, Santa Monica, Calif.
15	Drg.	1	20	San Francisco Bridge Co. (Calif.).....	San Francisco, Calif.....	503 Market Street.
16	Fsh.	15	70	Assor E. Hansen.....	New York, N. Y.....	712 Forty-fifth Street (B).
17	Tnk.	4	80	Hanley Oil Co. (Mass.).....	Boston, Mass.....	40 Fish Pier.
18	Fsh.	1	24	August Albert.....	New York, N. Y.....	Canarsie (B)
19	Fsh.	3	20	M. E. Johnson.....	Ketchikan, Alaska.....	c/o Deep Sea Fishermans Union.
20	Frt.	1	240	Crowley Launch and Tugboat Co. (Calif.).....	San Francisco, Calif.....	Mission Street Wharf.
21	Fsh.	3	10	Paul Humphries.....	Grand Haven, Mich.....	South Manitou Island, Mich.
22	Fsh.	15	135	Ingvoid Hansen.....	Ketchikan, Alaska.....	
23	Pas.	2	24	Sadie V. Umbach.....	New York, N. Y.....	205 One hundred and fourth Avenue, Hollis, N. Y.
24	Frt.	1	60	Booth Fisheries Corporation (Del.).....	Eastport, Me.....	125 Water Street.
25	Fsh.	3	60	Pioneer Packing Co. (Wash.).....	Seattle, Wash.....	Exchange Building.
26	Tow.	3	60	Florida Power and Light Co. (Fla.).....	Miami, Fla.....	Ingraham Building.
27	Fer.	2	60	Knapton Towboat Co. (Wash.).....	Astoria, Oreg.....	Foot Fourteenth Street.
28	Pas.	1	60	Walter B. Frazee.....	Philadelphia, Pa.....	Forked River, N. J.
29	Tow.	6	250	Dravo Contracting Co. (Pa.).....	Pittsburgh, Pa.....	4801 Grand Avenue, Pittsburgh, Pa.
30	Fsh.	5	20	J. Zeldenrust.....	Seattle, Wash.....	7106 Twenty-eighth Avenue NW.
31	Drg.	2	60	Springfield Navigation Co. (Mass.).....	Boston, Mass.....	35 State Street, Springfield, Mass.
32	Pas.	2	60	John Weldner.....	New York, N. Y.....	1745 East Ninety-third Street (B).
33	Fsh.	4	50	Edvin A. Eliassen.....	Seattle, Wash.....	Poulsbo, Wash.
34	Frt.	1	50	Harry Godley.....	Dubuque, Iowa.....	2210 West Fourth Street, Davonport, Iowa.
35						
36	Tow.	2	110	Alaska Packers Association (Calif.).....	Seattle, Wash.....	111 California Street, San Francisco, Calif.
37	Fsh.	1	14	E. W. Copeland.....	Ketchikan, Alaska.....	Box 1.
38	Tow	1	110	Harbor Tug and Barge Co. (Calif.).....	San Francisco, Calif.....	Mission Street Wharf
39	Fsh.	5	50	Andrew Gunderson.....	Ketchikan, Alaska.....	
40	Frt.	3	80	Union Fish Co. (Calif.).....	San Francisco, Calif.....	141 Clay Street.
41	Frt.	1	45	Arthur Willis Lovell.....	Norfolk, Va.....	3402 Fairview Avenue, Estabrook, Va.
42	Frt.	2	24	Hunter Watson.....	Brunswick, Ga.....	Valona, Ga.
43	Fsh.	3	15	John Christianson.....	Millwaukee, Wis.....	Washington Island, Wis.
44	Pas.	4	35	Ashley Halsey.....	Charleston, S. C.....	51 George Street.
45	Pas.	1	40	William Fuhrman.....	New York, N. Y.....	R. R. 24, New Brunswick, N. J.
46	Pas.	1	32	Carl A. Zimmer.....	Ogdensburg, N. Y.....	Alexandria Bay, N. Y.
47	Tnk.	5	100	Union Oil Co. of California (Calif.).....	Los Angeles, Calif.....	Union Oil Building.
48	Cod.	6	300	Anthony Guerriero.....	Boston, Mass.....	156 Endicott Street.
49	Tow.	1	180	Pittsburgh Gravel Co. (Pa.).....	Pittsburgh, Pa.....	South Eighth Street.
50	Fsh.	8	50	Jerko Ovitavich.....	Tacoma, Wash.....	3010 North Carr Street.
51	Oys.	2	24	John T. Handy.....	Crisfield, Md.....	Dock Street.
52	Pas.	1	65	Charles Greene.....	Tampa, Fla.....	1219 Florida Avenue.
53	Fsh.	4	12	Harry W. Crosby.....	Seattle, Wash.....	1233 Federal Avenue.
54	Fer.	3	90	James W. Mock.....	Rouses Point, N. Y.....	Port Kent, N. Y.
55	Tnk.	11	700	Socony-Vacuum Oil Co. (N. Y.).....	New York, N. Y.....	26 Broadway.
56	Pas.	1	85	Robert Schmidt.....	Philadelphia, Pa.....	1963 Church Lane.
57	Pas.	1	180	Michael Brogan.....	do.....	2408 North Chadwick Street.

¹ Formerly ga. s. Edward A. Rice.
² Formerly ol. w. Reliance.

³ Formerly ga. y. Sarahmac.

Line No.	Official No.	Signal and radio-call letters	Rig	Name of vessel	Tonnage		Register dimensions			When built	Where built
					Gross	Net	Length	Breadth	Depth		
1	216341		Ga. s.	Playfair.....	7	6	32.0	9.1	3.8	1918	Quilcene, Wash.....
2	233832		Ga. s.	Playmate.....	13	12	40.2	11.5	5.0	1935	Milford, Del.....
3	206448		Ga. s.	Plover.....	28	19	57.7	14.8	5.7	1909	Tacoma, Wash.....
4	150638		Ga. s.	Pluck.....	10	7	43.0	12.0	2.5	1893	Tilghmans, Md.....
5	233498	WJFV	Ol. s.	PLYMOUTH.....+	163	84	102.5	22.1	10.6	1934	Quincy, Mass.....
6	155046		Ol. s.	¹ Pocahontas.....	22	15	54.4	13.0	6.4	1882	Baltimore, Md.....
7	216677		Ga. s.	Pocahontas.....	7	6	33.5	9.0	3.9	1914	Seattle, Wash.....
8	232903		Ol. s.	Pocahontas.....+	175	119	123.1	22.4	9.8	1929	Mahone Bay, N. S.....
9	224142		Ol. s.	Pocomo.....	31	14	57.0	16.1	7.0	1924	Rockport, Mass.....
10	225715		Ol. s.	Pofisco.....	41	17	60.5	16.1	7.3	1926	Lubeo, Me.....
11	223335		Ga. s.	Pointe A La Hache.....	43	29	58.0	18.3	5.8	1933	Pascagoula, Miss.....
12	216213	KJEI	El. s.	² POINT BREEZE.....+⊙	4,756	2,914	364.9	51.0	29.5	1918	Gloucester, N. J.....
13	223652		Ga. s.	Point Francis.....	12	8	35.5	11.0	4.7	1924	Marletta, Wash.....
14	224001		Ga. s.	Point Loma.....	15	12	48.5	10.2	4.9	1924	San Diego, Calif.....
15	150811		Ga. s.	Point O' Woods.....	27	23	52.2	14.8	4.3	1899	Patchogue, N. Y.....
16	201945		Ga. s.	Point O' Woods II.....	44	35	53.0	16.0	3.6	1905	Bay Shore, N. Y.....
17	216589	KMEO	Ga. s.	³ Point O' Woods III.....	123	100	94.3	22.0	6.3	1920	East Boothbay, Me.....
18	212190		Ol. s.	Point Reyes.....	44	18	57.2	17.9	6.0	1914	St. Helens, Ore.....
19	212531		Ga. s.	Pointer.....	21	14	48.5	12.3	6.0	1914	Sparrows Point, Md.....
20	225745		Ga. s.	Pointer.....	6	5	32.7	9.7	3.2	1926	Harbor Springs, Mich.....
21	204492		Ga. s.	Pokonole.....	9	6	38.3	8.3	3.6	1906	Esopus, N. Y.....
22	226956		Ol. s.	⁴ Polar Bear.....	162	130	83.6	21.8	14.4	1926	Port Blakely, Wash.....
23	226841		Ga. s.	Polarine.....	16	13	49.8	12.5	3.3	1925	Manteo, N. C.....
24	210966		Ol. s.	Polaris.....	73	49	76.0	17.9	8.7	1913	Seattle, Wash.....
25	217668		Ga. s.	Polaris.....	10	8	37.0	8.9	4.1	1919	La Conner, Wash.....
26	86606		Ga. s.	⁵ Polar Star.....	15	10	43.5	16.8	3.3	1902	Biloxi, Miss.....
27	204837		Ol. s.	⁶ Poling Bros.....	116	88	82.0	24.4	8.6	1907	Greenport, N. Y.....
28	150133		Ol. s.	⁷ Poling Bros. No. 2.....	159	108	116.0	18.0	9.6	1893	Renfrew, Scotland.....
29	207279		Ol. s.	⁸ Poling Bros. No. 3.....	157	134	110.7	25.2	5.3	1910	Pocomoke City, Md.....
30	225511		Ol. s.	⁹ POLING BROS. No. 4.....	120	81	100.0	19.1	9.0	1926	Chester, Pa.....
31	218757		Ol. s.	¹⁰ Poling Bros. No. 5.....	149	128	104.6	22.3	6.5	1918	Elkton, Md.....
32	218486		Ol. s.	¹¹ POLING BROS. No. 6.....	326	196	134.4	23.6	12.2	1919	Philadelphia, Pa.....
33	161737		Ol. s.	¹² POLING BROS. No. 8.....	223	169	123.6	22.2	11.0	1894	Newburgh, N. Y.....
34	208473	KLEN	Ol. s.	¹³ POLING BROS. No. 10.....+	175	123	103.6	22.7	9.1	1911	Philadelphia, Pa.....
35	221367		Ga. s.	POLLWOG.....	22	21	60.0	15.0	3.6	1921	Nashville, Tenn.....
36	150712		Ol. s.	Polly.....	20	10	53.1	15.8	5.4	1896	Tampa, Fla.....
37	233912		Ga. s.	¹⁴ Polly.....	14	11	37.5	11.3	5.5	1935	Parktown, N. J.....
38	233623		Ga. s.	POLLY.....	14	13	40.0	10.0	4.0	1934	Pine Bluff, Ark.....
39	157680		Ga. s.	¹⁵ Polly III.....	14	12	37.4	13.0	5.0	1902	Milford, Del.....
40	230666		Ga. s.	Polly N.....	8	5	32.1	10.9	4.4	1931	East Boston, Mass.....
41	223466		Ga. s.	Polly S.....	19	17	52.2	20.3	2.7	1922	Plaquemine, La.....
42	232188		Ga. s.	Polly Ann.....	8	5	32.4	8.8	4.1	1926	Bayonne, N. J.....
43	213802		Ol. s.	Pollyanna.....+	119	66	97.6	23.4	11.5	1915	Essex, Mass.....
44	232444		Ga. s.	Polyanna.....	9	6	45.6	9.8	3.0	1933	Washington, D. C.....
45	201068		Ga. s.	Polly Page.....	7	6	35.5	12.5	2.7	1904	Atlantic City, N. J.....
46	202105		Ga. s.	Polly Page II.....	9	8	35.9	13.0	3.7	1905	Port Republic, N. J.....
47	226963		Ga. s.	Pomonavis.....	38	35	64.5	16.1	3.9	1927	Pateros, Wash.....
48	233196		Ga. s.	Pompano.....	11	10	33.6	11.0	5.2	1934	Forked River, N. J.....
49	215072		Ga. w.	PONTIAC.....	8	5	47.1	8.0	2.8	1910	Grafton, Ill.....
50	232332		Ga. s.	Pop and Mom.....	12	10	39.0	10.7	3.9	1920	Biloxi, Miss.....
51	211477		Ol. s.	¹⁶ Popeye.....+	105	71	80.7	21.3	6.7	1913	Paulsboro, N. J.....
52	231795		Ga. s.	Pop Eye.....	13	9	34.5	11.5	5.2	1931	Broad Channel, N. Y.....
53	233804		Ol. s.	Pope Eye.....	23	10	40.8	15.1	5.4	1935	Fernandina, Fla.....
54	226011		Ol. w.	Poppy.....	40	30	62.2	14.0	3.2	1926	Pittsburgh, Pa.....
55	228729		Ga. s.	Poppy II.....	16	13	34.3	12.3	5.2	1929	Seattle, Wash.....
56	220896		Ga. s.	Popular No. 1.....	17	15	47.3	12.1	5.0	1920	Catano, P. R.....
57	220897		Ga. s.	Popular No. 2.....	17	15	47.3	12.1	5.0	1920	do.....
58	221200		Ga. s.	Popular No. 4.....	13	11	43.7	12.1	4.3	1921	do.....
59	221945		Ga. s.	Popular No. 5.....	13	11	45.5	12.1	4.5	1922	do.....

¹ Formerly ga. s. Oriole.² Formerly st. s. John M. Connelly.³ Formerly { a ga. y Editha.

b ga. s. Sarita.

c ga. s. Mousquetaire.

⁴ Formerly ga. s. Margnita.⁵ Formerly ol. s. Gertrude Leaner.⁶ Formerly st. s. { a Amanda F. Lancraft.

b Diamond.

a br. st. s. Little Ada.

b Confederate st. s. Little Ada.

c U. S. Eng. st. s. Ada.

⁷ Formerly { d st. s. Peter Smith.

e br. st. s. Little Ada.

f st. s. Buxton.

g ga. s. Betty Jane Hearn.

⁸ Formerly sch. Lena D.⁹ Formerly ga. s. Sunoco Jr.

Line No.	Serv-ice	Crew	Horse-power	Name of owner	Home port	Address of owner
1	Fsh.	1	12	Paul J. McCurdy	Seattle, Wash.	Star Route 2, Port Townsend, Wash.
2	Pas.	1	30	Howard O. Davis	Wilmington, Del.	Little Creek, Del.
3	Frt.	2	75	Alaska Packers Association (Calif.)	Port Townsend, Wash.	Blaine, Wash.
4	Fsh.	2	15	Andrew Reynolds	Baltimore, Md.	North East, Md.
5	Cod.	15	350	R. O'Brien & Co. (Mass.)	Boston, Mass.	34 Fish Pier, South Boston, Mass.
6	Tow.	4	120	Cottman Co. (Md.)	Baltimore, Md.	Baltimore Trust Building.
7	Fsh.	1	18	H. F. Draper	Seattle, Wash.	Route 3, Box 151.
8	Frt.	4	120	S. Norman Holland	Orisfield, Md.	c/o Pocohontas Coal Co., Salisbury, Md.
9	Cod.	5	60	Nantucket Fisheries (Mass.)	Vineyard Haven, Mass.	Nantucket, Mass.
10	Cod.	8	100	Pofisco Co. (Me.)	Portland, Me.	Customhouse Wharf.
11	Fer.	2	120	Police Jury, Parish of Plaquemines	New Orleans, La.	Point a la Hache, La.
12	Pnk.	24	1,800	Atlantic Refining Co. (Pa.)	Philadelphia, Pa.	260 South Broad Street.
13	Fsh.	2	15	Louis George	Seattle, Wash.	Marietta, Wash.
14	Tas.	1	200	Star & Crescent Boat Co. (Calif.)	San Diego, Calif.	California Theater Building.
15	Pas.	4	60	Arundel Corporation (Md.)	Baltimore, Md.	Pier 2, East Pratt Street.
16	Fer.	3	100	Bay Point Navigation Corporation (N. Y.)	New York, N. Y.	Point O' Woods, N. Y.
17	Pas.	4	200	do.	do.	Do.
18	Frt.	1	90	Henry A. Juhl	San Francisco, Calif.	998 Innes Avenue.
19	Frt.	2	50	Bethlehem Steel Co. (Md.)	Baltimore, Md.	Sparrows Point, Md.
20	Pas.	1	50	Harbor Point Association (Mich.)	Grand Haven, Mich.	Harbor Springs, Mich.
21	Frt.	2	20	Walsh Construction Co. (Iowa)	New York, N. Y.	New Hamburg, N. Y.
22	Fsh.	8	200	United Trading & Fishing Co. (Wash.)	Seward, Alaska	814 Western Avenue, Seattle, Wash.
23	Tnk.	2	24	M. L. Daniels	Elizabeth City, N. C.	Manteo, N. C.
24	Fsh.	10	175	Sunde & d'evvers Co. (Wash.)	Ketchikan, Alaska	Colman Dock Seattle, Wash.
25	Fsh.	2	18	Hans B. Andersen	do.	c/o Seamens Home.
26	Fsh.	5	24	Alabama Canning Co. (Ala.)	Mobile, Ala.	Bayou la Batre, Ala.
27	Frt.	5	100	Chester A. Poling (N. Y.)	New York, N. Y.	70 Pine Street.
28	Frt.	7	150	do.	do.	Do.
29	Frt.	2	180	do.	do.	Do.
30	Tnk.	4	140	do.	do.	Do.
31	Frt.	6	150	do.	do.	Do.
32	Tnk.	5	275	do.	do.	Do.
33	Tnk.	6	150	do.	do.	Do.
34	Tnk.	4	180	Chester A. Poling (N. Y.)	do.	70 Pine Street.
35	Tow.	3	32	Nashville Bridge Co. (Del.)	Nashville, Tenn.	Foot Shelby Avenue.
36	Fsh.	4	50	Louis G. Ambos	Savannah, Ga.	Thunderbolt, Ga.
37	Pas.	1	120	Herman Joorman	Philadelphia, Pa.	Beach Haven, N. J.
38	Pas.	2	20	Rosa Edwards	Baton Rouge, La.	Lake Providence, La.
39	Fsh.	1	30	George Quinn	Philadelphia, Pa.	Tuckerton, N. J.
40	Fsh.	1	40	Warren R. Northup	Newport, R. I.	Kingston Road, Peacedale, R. I.
41	Fer.	3	22	Plaquemine Ferry Co. (La.)	New Orleans, La.	Plaquemine, La.
42	Pas.	1	50	John Fournier	Miami, Fla.	Box 2384, Fort Lauderdale, Fla.
43	Cod.	23	120	Gorton Pew Fisheries (Mass.)	Gloucester, Mass.	327 Main Street.
44	Frt.	1	40	Lillian V. Johnson	Washington, D. C.	633 East Capitol Street.
45	Pas.	2	25	Clinton Johnson, Estate of	Philadelphia, Pa.	c/o Ralph W. Johnson, Executor, Cape May, N. J.
46	Pas.	1	12	George Bohn	do.	1275 Lafayette Avenue, Cape May City, N. J.
47	Frt.	1	200	C. A. Tuttle	Seattle, Wash.	Chelan, Wash.
48	Pas.	1	80	Owen F. Ridgway	Philadelphia, Pa.	Barneget, N. J.
49	Pas.	1	21	Starved Rock Ferry Co. (Ill.)	Chicago, Ill.	c/o E. Yentzer, Ottawa, Ill.
50	Pas.	1	24	Charles E. Graham	Mobile, Ala.	Coden, Ala.
51	Frt.	6	100	Phillips Packing Co. (Md.)	Cambridge, Md.	12 Tenth Road, Broad Channel, L. I., N. Y.
52	Pas.	2	90	Edward R. Williamson	New York, N. Y.	Box 207.
53	Fsh.	2	60	V. Santos	St. Augustine, Fla.	310 Grant Street.
54	Tow.	1	60	Iron City Sand & Gravel Co. (Pa.)	Pittsburgh, Pa.	Cordova, Alaska.
55	Fsh.	1	40	J. P. Hansen	Juneau, Alaska	Catano, P. R.
56	Pas.	3	37	Compania Popular de Transporte (P. R.)	San Juan, P. R.	Do.
57	Pas.	3	37	do.	do.	Do.
58	Pas.	2	37	do.	do.	Do.
59	Pas.	2	37	do.	do.	Do.

¹⁰ Formerly ga. s. Helen C. Steele.

¹¹ Formerly ga. s. Motor Barge No. 30.

¹² Formerly $\left\{ \begin{array}{l} a \text{ st. s. Vigilant.} \\ b \text{ ol. s. Ocean View.} \\ c \text{ ol. s. James River Oil Co. No. 1.} \\ d \text{ ol. s. Sinclair Opaline No. 1.} \end{array} \right.$

¹³ Formerly ga. s. Captain Collier.

$\left\{ \begin{array}{l} a \text{ British ol. s. Harbour.} \\ b \text{ U. S. C. Guard ga. s. C. G. 934.} \\ c \text{ cl. s. C. A. Jording.} \end{array} \right.$

¹⁴ Formerly $\left\{ \begin{array}{l} a \text{ British ol. s. Harbour.} \\ b \text{ U. S. C. Guard ga. s. C. G. 934.} \\ c \text{ cl. s. C. A. Jording.} \end{array} \right.$

¹⁵ Formerly ga. s. Dorothy C

¹⁶ Formerly ga. s. $\left\{ \begin{array}{l} a \text{ Elizabeth W.} \\ b \text{ S. M. Davis.} \end{array} \right.$

Line No.	Official No.	Signal and radio-call letters	Rig	Name of vessel	Tonnage		Register dimensions			When built	Where built		
					Gross	Net	Length	Breadth	Depth				
					Feet			Feet			Feet		
1	150977		Ga. s.	Poquoson.....	10	8	47.4	12.7	3.5	1902	Poquoson, Va.....		
2	224149		Ga. s.	PORT COSTA.....	351	212	139.6	30.1	9.0	1924	Oakland, Calif.....		
3	225465		El. s.	PORT HOUSTON.....	284	145	118.2	27.1	13.2	1926	Wilmington, Del.....		
4	221514		Ga. s.	Port Newark.....	14	10	48.6	10.0	5.2	1921	Bayonne, N. J.....		
5	209788		Ga. s.	Port Washington.....	14	10	45.0	12.0	4.4	1912	Port Washington, N. Y.....		
6	223489		Ol. s.	1 Porte Bonheur.....	52	32	61.0	16.0	7.5	1921	Gulfport, Miss.....		
7	231324		Ga. s.	Portland Pilot.....	47	19	61.7	18.4	8.7	1931	Portland, Me.....		
8	209867		Ga. s.	2 PORTLAND SOCONY.....	98	66	94.5	18.0	7.6	1912	Port Richmond, N. Y.....		
9	223633		Ol. s.	Portlock.....	53	36	60.6	16.4	8.4	1924	Tacoma, Wash.....		
10	232957		Ol. s.	Porto.....	12	5	37.5	11.6	4.4	1928	Fernandina, Fla.....		
11	228111		Ol. s.	3 Portola No. 1.....	63	29	60.5	18.2	8.1	1928	Oakland, Calif.....		
12	151002		Ga. s.	Portsmouth.....	13	6	47.6	12.3	4.4	1903	West Mystic, Conn.....		
13	224502		Ol. s.	4 Portugal.....	58	26	71.0	20.5	8.2	1925	Essex, Mass.....		
14	211309		Ga. s.	Porvenir.....	10	6	40.0	14.0	3.8	1913	Rincon, P. R.....		
15	220355		Ga. s.	Posidon.....	12	10	38.1	12.4	3.2	1920	Suisun City, Calif.....		
16	207174		Ga. s.	Potlatch.....	13	9	43.6	11.9	4.2	1910	Seattle, Wash.....		
17	150987		Ol. s.	Potomac.....	145	65	121.0	20.1	8.2	1903	Pocomoke City, Md.....		
18	215051		Ga. s.	Pot Scow No. 1.....	14	10	39.0	12.7	3.6	1917	Ketchikan, Alaska.....		
19	220620	KDFC	Ol. s.	POTTER..... + ⊙	6,174	3,833	395.5	55.0	31.4	1920	New Orleans, La.....		
20	222280		El. s.	POUGHKEEPSIE..... +	574	390	111.5	50.2	8.6	1922	Brooklyn, N. Y.....		
21	233433	WJFO	Ol. s.	POUGHKEEPSIE SOCONY..... +	1,235	772	251.3	40.0	12.7	1934	Mariners Harbor, N. Y.....		
22	211092		Ga. s.	Pouter.....	22	15	45.5	14.0	5.8	1913	Seattle, Wash.....		
23	212031		Ga. s.	Powhatan.....	38	20	64.0	15.6	6.0	1914	Orange, Tex.....		
24	226352		Ga. w.	Powhatan.....	24	24	51.5	12.0	2.3	1927	Parkersburg, W. Va.....		
25	231333		Ol. s.	Powhatan.....	62	22	77.5	19.6	6.6	1931	Hampton, Va.....		
26	233255		Ol. s.	PRAIRIE STATE.....	16	11	43.0	12.0	4.4	1934	Duluth, Minn.....		
27	206554		Ga. s.	Preble.....	10	9	29.6	9.4	3.8	1905	West De Pere, Wis.....		
28	225612		Ol. s.	Premier.....	14	10	37.8	11.2	5.2	1926	Seattle, Wash.....		
29	211210		Ga. s.	Presho.....	21	14	43.0	13.5	5.8	1913	Tacoma, Wash.....		
30	220409		Ol. s.	President.....	35	24	55.4	14.4	6.9	1920	Cove, Wash.....		
31	224021		Ga. s.	President Coolidge.....	29	9	47.2	14.0	7.2	1924	Astoria, Ore.....		
32	222653		Ga. s.	President Roosevelt.....	24	12	50.7	16.2	4.1	1933	Biloxi, Miss.....		
33	233174		Ga. s.	President Roosevelt.....	7	7	40.3	8.8	3.6	1934	Chance, Md.....		
34	230599		Ga. s.	President Wilson.....	12	8	38.1	10.2	5.1	1931	City Island, N. Y.....		
35	232870		Ga. s.	3 Prestige.....	47	15	71.1	13.6	7.7	1924	Stamford, Conn.....		
36	150608		Ga. s.	Preston.....	25	17	62.0	17.5	5.3	1892	Solomons Island, Md.....		
37	234001		Ga. s.	Preston II.....	14	10	45.0	11.5	4.0	1935	Honga, Md.....		
38	208799		Ga. s.	Pride.....	11	8	38.7	11.0	4.2	1911	Kasaan, Alaska.....		
39	212033		Ga. s.	Pride.....	20	13	44.0	13.5	6.9	1914	Los Angeles, Calif.....		
40	150777		Ga. s.	Pride of the Sea.....	7	5	30.8	11.3	3.4	1898	Key West, Fla.....		
41	206289		Ga. s.	4 Pridwin.....	14	11	40.5	10.6	4.5	1909	New York, N. Y.....		
42	227759		Ga. s.	Primo.....	15	10	38.4	12.0	6.3	1928	Gig Harbor, Wash.....		
43	224451		Ga. s.	Primrose II.....	10	6	35.6	10.1	4.7	1925	Seattle, Wash.....		
44	229527		Ol. s.	Primus.....	81	55	72.1	18.9	8.8	1930do.....		
45	215001		Ga. s.	Prince.....	15	12	38.2	12.3	4.3	1917	Shelton, Wash.....		
46	212279		Ol. s.	Prince of Wales.....	99	81	58.5	17.6	8.3	1914	Winslow, Wash.....		
47	211590		Ga. s.	Princess.....	24	10	45.6	13.0	6.6	1913	Swans Island, Me.....		
48	150483		Ol. s.	Princess.....	38	30	76.4	15.2	6.4	1890	Boston, Mass.....		
49	203551		Ga. s.	Princess.....	14	9	49.0	9.4	3.5	1906	Vallejo, Calif.....		
50	207936		Ga. s.	Princess.....	14	10	43.5	14.0	4.2	1910	Deale, Md.....		
51	209746		Ga. s.	Princess.....	17	5	53.3	14.6	3.9	1912	Cromanton, Fla.....		
52	212214		Ga. s.	Princess.....	20	17	41.1	12.5	5.6	1914	Poulsbo, Wash.....		
53	215022		Ol. s.	Princess.....	21	11	48.9	13.2	6.4	1917	San Diego, Calif.....		
54	216594		Ga. s.	Princess.....	15	14	42.0	13.0	4.0	1918	Klawack, Wash.....		
55	218565		Ga. s.	Princess.....	13	9	35.5	10.8	3.7	1913	Chester, Conn.....		
56	223636		Ol. p.	Princess.....	75	44	78.0	18.4	5.9	1924	Los Angeles, Calif.....		
57	223887		Ga. s.	Princess.....	10	8	45.0	8.2	2.6	1924	Rochester, Ky.....		
58	221693		Ga. s.	Princess Anne.....	14	10	41.1	12.3	3.6	1921	Mount Vernon, Md.....		
59	219386		Ol. s.	Princess Pat.....	40	26	58.0	13.0	6.5	1919	Wrangell, Alaska.....		

1 Formerly U. S. Q. M. C. ga. s. L. 59.
2 Formerly ga. s. Delivery No. 3.

3 Formerly Ol. s. Agnes S.

Line No.	Service	Crew	Horse-power	Name of owner	Home port	Address of owner
1	Fsh.	2	35	C. M. Evans.....	Newport News, Va.	Messick, Va.
2	Frt.	8	b 220	Associated Oil Co. (Calif.).....	San Francisco, Calif.	79 New Montgomery Street.
3	Frb.	14	s 720	Harris County Houston Ship Channel Navigation District.	Houston, Tex.	Harris County Courthouse.
4	Msc.	2	75	City of Newark.....	Newark, N. J.	
5	Msc.	2	35	Edward P. Morse, jr.....	New York, N. Y.	4 Chester Place, Tompkinsville, S. I., N. Y.
6	Msc.	3	140	Jahncke Service (La.).....	New Orleans, La.	814 Howard Street.
7	Ptl.	6	130	Portland Pilots (Me.).....	Portland, Me.	75 Kelsey Street, South Portland, Me.
8	Tnk.	3	125	Standard Oil Co. of New York (N. Y.).....	New York, N. Y.	26 Broadway.
9	Fsh.	8	100	James V. Davis.....	Juneau, Alaska.	Box 2200.
10	Fsh.	2	40	Jose Gomez Sequeira.....	St. Augustine, Fla.	8½ Lewis Avenue.
11	Fsh.	2	b 135	John Gradis.....	San Francisco, Calif.	230 Monroe Avenue, Monterey, Calif.
12	Wat.	1	36	Henry A. Monsen, jr.....	Newport, R. I.	79 Old Fort Road.
13	Fsh.	9	110	Albino Martin Perry.....	Gloucester, Mass.	6 Linnet Place.
14	Frt.	4	60	Polo Bernabe.....	San Juan, P. R.	c/o Customhouse, Mayaguez, P. R.
15	Frt.	1	b 16	John S. Wright.....	San Francisco, Calif.	Antioch, Calif.
16	Tow.	1	45	Phoenix Logging Co. (Wash.).....	Seattle, Wash.	White Building.
17	Fsh.	25	300	James A. Lewis.....	Reedville, Va.	Walnut Point, Va.
18	Fsh.	1	16	Pioneer Sea Foods Co. (Wash.).....	Seward, Alaska.	Colman Building, Seattle, Wash.
19	Pas.	39	3, 625	U. S. Shipping Board.....	New Orleans, La.	Carondelet Building.
20	Fer.	5	200	Poughkeepsie & Highland Ferry Co. (N. Y.).....	New York, N. Y.	47 Carroll Street, Poughkeepsie, N. Y.
21	Tnk.	11	700	Socony-Vacuum Oil Co. (N. Y.).....	do.	26 Broadway.
22	Fsh.	6	40	Uganik Fisheries (Alaska).....	Seward, Alaska.	
23	Tow.	3	75	William T. Burton.....	Lake Charles, La.	Sulphur, La.
24	Tow.	1	25	A. W. Kisinger.....	Pittsburgh, Pa.	11 High Street, Brownsville, Pa.
25	Fsh.	6	210	F. W. Darling.....	Newport News, Va.	Hampton, Va.
26	Tow.	1	b 60	Great Lakes Dredge and Dock Co. (N. J.).....	Duluth, Minn.	Exchange Building.
27	Fsh.	2	16	Charles J. Belonga.....	Sault Ste Marie, Mich.	Box 267 Munising, Mich.
28	Fsh.	2	25	Harold Morseth.....	Ketchikan, Alaska.	Box 1033.
29	Fsh.	5	30	Jakob Matson.....	Tacoma, Wash.	1043 East Forty-sixth Street.
30	Fsh.	6	60	Nordby Supply Co. (Alaska).....	Ketchikan, Alaska.	
31	Fsh.	8	40	Stephen Kukura.....	Seattle, Wash.	Anacortes, Wash.
32	Oys.	5	25	Nikola Hire.....	Gulfport, Miss.	208 Cedar Street, Biloxi, Miss.
33	Msc.	1	20	Charles Whitelock, jr.....	Crisfield, Md.	Chance, Md.
34	Ptl.	4	b 130	City of New Rochelle.....	New York, N. Y.	New Rochelle, N. Y.
35	Tow.	3	400	Barge Towing Co., (Va.).....	Newport News, Va.	Nicholson and Lester Streets, Richmond, Va.
36	Frt.	2	40	D. S. Williams.....	Washington, N. O.	Ocracoke, N. C.
37	Msc.	2	120	Preston Woodburn.....	Annapolis, Md.	Solomons, Md.
38	Fsh.	1	20	John Wallace.....	Juneau, Alaska.	Hydaburg, Alaska.
39	Pas.	1	80	George Borst.....	Los Angeles, Calif.	514 Juniper Street, Long Beach, Calif.
40	Msc.	2	35	Benjamin Felton.....	Key West, Fla.	1114 Fleming Street.
41	Pas.	1	25	F. A. Myers.....	New York, N. Y.	Pridwin Hotel, Shelter Island, N. Y.
42	Fsh.	2	30	Farwest Fishermen (Wash.).....	Seattle, Wash.	Pioneer Building.
43	Fsh.	2	16	Arthur Hansen.....	do.	7749 Thirty-second Avenue NW.
44	Fsh.	10	200	Edward Husby.....	do.	6046 Sixth Avenue NE.
45	Fsh.	1	16	C. W. Beale.....	Port Angeles, Wash.	824 East Second Street.
46	Frt.	2	100	Effie L. Dawes.....	Juneau, Alaska.	
47	Fsh.	2	32	Willard Daggett Co. (Me.).....	Portland, Me.	25 Central Wharf, South Portland, Me.
48	Fsh.	3	60	Salvatore Ferrito.....	Boston, Mass.	15 Pitts Street.
49	Tow.	1	75	J. C. Silveira.....	San Francisco, Calif.	Orwood, Calif.
50	Frt.	2	15	William Schmidt.....	Baltimore, Md.	3912 Walnut Avenue.
51	Fsh.	1	25	Verna May.....	Pensacola, Fla.	Dothan, Ala.
52	Fsh.	7	30	Northwestern Fisheries (Del.).....	Seattle, Wash.	South Bellingham, Wash.
53	Fsh.	2	50	Lawrence Oliver.....	San Diego, Calif.	3588 Thirty-second Street.
54	Fsh.	5	20	Mrs. Nellie Millar.....	Juneau, Alaska.	Bayview, Alaska.
55	Pas.	1	30	Harold G. Thompson.....	New Haven, Conn.	302 Noble Street, West Haven, Conn.
56	Pas.	4	160	Wilmington Transportation Co. (Calif.).....	Los Angeles, Calif.	Catalina Terminal, Wilmington, Calif.
57	Pas.	2	25	H. L. Tucker.....	Louisville, Ky.	Rockport, Ky.
58	Frt.	3	25	William P. Young.....	Crisfield, Md.	Salisbury, Md.
59	Fsh.	2	88	H. A. Featherstone.....	Seward, Alaska.	1101 Western Avenue, Seattle, Wash.

Formerly ga. s. (a) Evelyn M. Goulart.
(b) Kathleen.

Formerly U. S. C. Guard ga. s. C. G. 234.
Formerly ga. y. Calypso.

Line No.	Official No.	Signal and radio-call letters	Rig	Name of vessel	Tonnage		Register dimensions			When built	Where built
					Gross	Net	Length	Breadth	Depth		
					Feet						
1	227188		Ol. s.	Princess Pat.....	17	8	47.4	14.2	3.8	1926	Biloxi, Miss.....
2	208429		Ol. s.	Princess Virginia.....	20	13	49.7	14.5	4.8	1911	Lewisetta, Va.....
3	208140		Ga. s.	Princeton.....	14	13	49.7	16.5	4.3	1906	Atlantic City, N. J.....
4	225145	WOFT	Ol. s.	Princeton.....	45	31	60.2	14.9	7.5	1926	Seattle, Wash.....
5	150333		Ga. s.	Priscilla.....	43	39	55.6	17.3	7.9	1884	Kennebunk, Me.....
6	150426		Ga. s.	Priscilla.....	10	9	34.2	14.0	4.2	1888	Patchogue, N. Y.....
7	208304		Ga. s.	Priscilla.....	31	18	44.0	18.6	5.0	1910	Warren, R. I.....
8	211844		Ga. s.	Priscilla.....	8	7	32.9	12.4	3.8	1908	Inwood, N. Y.....
9	212124		Ga. s.	Priscilla.....	12	8	48.4	9.0	4.0	1914	Niceville, Fla.....
10	230663		Ga. s.	Priscilla.....	14	9	41.6	12.4	5.1	1931	Groton, Conn.....
11	231493		Ga. s.	Priscilla.....	24	16	42.0	15.0	5.8	1932	City Island, N. Y.....
12	233206		Ga. s.	Priscilla.....	13	8	35.9	11.8	4.9	1918	Baltimore, Md.....
13	226686		Ga. s.	Priscilla D.....	7	5	34.0	8.9	3.9	1927	Little Creek, Del.....
14	209674		Ol. s.	Priscilla II.....	24	7	45.0	16.6	5.3	1912	Friendship, Me.....
15	233285		Ga. s.	Priscilla Jean.....	10	7	40.2	10.2	4.5	1934	Eagle, Me.....
16	231268		Ol. s.	Priscilla P. White.....	20	14	46.2	13.3	5.5	1931	Essex, Mass.....
17	231235		Ga. s.	Proctor No. 1.....	9	6	36.0	11.5	3.7	1928	Long Branch, N. J.....
18	220162		Ga. s.	Producer.....	10	8	34.0	10.3	4.2	1920	Treadwell, Alaska.....
19	227541		Ol. s.	PRODUCERS.....	82	51	76.8	18.0	6.0	1928	Jeffersonville, Ind.....
20	216283		Ga. s.	Productor.....	8	7	40.6	10.0	2.6		Unknown.....
21	150692		Ol. s.	Progress.....	32	14	53.7	15.2	6.5	1901	Madison, Md.....
22	211494		Ga. s.	Progress.....	6	5	29.6	9.3	3.3	1913	Ketchikan, Alaska.....
23	212081	KLHQ	Ol. s.	Progress.....	169	115	90.5	21.9	15.4	1914	Seattle, Wash.....
24	222321		Ga. s.	Progress.....	80	59	75.0	25.3	6.7	1922	Deer Isle, Me.....
25	223317		Ga. s.	Progress.....	16	13	43.2	12.6	5.2	1923	Sitka, Alaska.....
26	226376		Ol. s.	Progress.....	53	36	61.8	16.7	8.0	1927	Gig Harbor, Wash.....
27	230922		Ol. s.	Progress.....	38	26	49.7	15.6	6.5	1931	Seattle, Wash.....
28	231796		Ga. s.	Progress.....	12	10	37.1	12.6	4.2	1932	Tacoma, Wash.....
29	211020		Ga. s.	Progressive.....	20	13	40.6	12.6	4.6	1913	Seattle Wash.....
30	216054		Ga. s.	Promise.....	8	7	27.3	8.0	3.5	1909	Manitowoc, Wis.....
31	224660		Ol. w.	PROMPT.....	21	21	57.0	13.0	2.7	1924	Point Pleasant, W. Va.....
32	220153		Ga. s.	Pronto.....	14	11	39.7	11.9	4.6	1920	Willapa, Wash.....
33	225523		Ol. s.	Pronto.....	42	29	58.7	15.9	7.0	1926	Dockton, Wash.....
34	95695		Ol. s.	Prospect.....	62	42	61.5	17.8	8.8	1882	Green Point, N. Y.....
35	230479		Ga. s.	Prospect Island.....	15	10	44.7	12.2	5.4	1931	Stockton, Calif.....
36	211266		Ga. s.	Prospector.....	7	7	34.0	10.0	4.0	1911	Ellamar, Alaska.....
37	150781		Ol. s.	Prosper.....	107	46	87.9	19.0	9.1	1898	Port Townsend, Wash.....
38	203254		Ga. s.	Prosper.....	10	6	34.6	11.0	3.2	1906	West Seattle, Wash.....
39	221804		Ga. s.	Prosper.....	14	9	40.5	11.0	4.7	1921	Haddock, Wash.....
40	223350		Ol. s.	Prosperity.....	31	25	51.4	14.2	6.4	1923	Poulsbo, Wash.....
41	215042	WLFA	Ol. s.	Prosperity.....	35	28	54.0	14.8	6.4	1917	Tacoma, Wash.....
42	219362		Ga. s.	Prosperity.....	6	5	34.6	10.7	2.3	1912	Chauvin, La.....
43	225531		Ol. s.	Prosperity.....	70	47	68.3	18.5	9.2	1926	Tacoma, Wash.....
44	231783		Ol. w.	PROSPERITY.....	114	67	89.1	22.0	4.2	1932	Midland, Pa.....
45	223269		Ga. s.	Prosperity.....	14	5	37.0	12.6	4.5	1928	Fernandina, Fla.....
46	204391		Ga. s.	Protector.....	18	9	60.5	15.0	3.5	1907	New Orleans, La.....
47	224100		Ol. s.	Protector.....	60	19	68.4	17.0	7.7	1924	Essex, Mass.....
48	226927		Ol. s.	Protector.....	20	14	42.3	12.2	5.9	1927	Decatur, Wash.....
49	210398		Ga. s.	Protector B.....	10	5	43.2	12.1	3.5	1912	Bayou Cook, La.....
50	213088		Ga. s.	Providence.....	22	15	43.2	13.2	5.6	1915	Tacoma, Wash.....
51	231939		Ol. s.	Providence II.....	18	8	42.0	12.6	4.8	1926	Fernandina, Fla.....
52	223673	KLHR	Ol. s.	PROVIDENCE SOCONY.....	1,199	753	252.9	40.1	12.8	1924	Camden, N. J.....
53	233948		Ga. s.	Providencia.....	10	7	32.3	11.9	4.9	1935	Tampa, Fla.....
54	81863		Ga. s.	Provincetown Socony.....	23	13	42.2	14.8	4.7	1903	Greenport, N. Y.....
55	232631		Ga. s.	Prowler.....	12	8	34.4	11.2	3.8	1930	Daytona Beach, Fla.....
56	20452		Ga. s.	Prudence.....	20	16	40.2	13.5	4.3	1873	Bristol, R. I.....
57	208639		Ga. s.	Prudence.....	43	29	57.3	18.3	6.0	1911	Boothbay Harbor, Me.....

¹ Formerly ol. s. J. J. Hennen.

² Formerly { a st. s. Henry Preston, Sr.
b ol. s. Harriet.
c ol. s. Grace Roe.

Line No.	Service	Crew	Horsepower	Name of owner	Home port	Address of owner
1	Oys.	4	24	Anthony G. Pitalo.....	Gulfport, Miss.....	230 Pine Street, Biloxi, Miss.
2	Frt.	1	120	P. Sanford Ross (N. J.).....	New York, N. Y.....	277 Washington Street, Jersey City, N. J.
3	Pas.	3	40	George B. Gale.....	Philadelphia, Pa.....	Brigantine, N. J.
4	Msc.	2	75	Board of National Missions of the Presbyterian Church (N. Y.).....	Juneau, Alaska.....	156 Fifth Avenue, New York, N. Y.
5	Frt.	3	90	Lee Allen.....	New York, N. Y.....	625 West One hundred and thirtieth Street.
6	Frt.	1	24	William Samatulski.....	Bridgeport, Conn.....	27 Henry Street.
7	Frt.	2	38	Eddie B. Blount, Estate of.....	Providence, R. I.....	Warren, R. I.
8	Fsh.	2	12	Lester & Toner (N. Y.).....	New York, N. Y.....	100 South Street.
9	Pas.	1	65	John N. Rogers.....	Pensacola, Fla.....	704 East Cervantes Street.
10	Fsh.	2	65	Charles F. Ferguson.....	New London, Conn.....	58 Cottage Street, Groton, Conn.
11	Frt.	2	65	Alexander Anderson.....	New York, N. Y.....	180 Scofield Street, City Island, N. Y.
12	Frt.	1	45	Richmond Sand & Gravel Corporation (Va.).....	Norfolk, Va.....	434 West York Street.
13	Fsh.	1	28	James Muncey.....	Wilmington, Del.....	Little Creek, Del.
14	Cod.	3	24	H. Marshall Gardiner.....	Vineyard Haven, Mass.....	65 Center Street, Nantucket, Mass.
15	Pas.	1	50	Clarence E. Howard.....	Rockland, Me.....	Frenchboro, Me.
16	Tow.	2	100	Bay State Dredging and Contracting Co. (Mass.).....	Boston, Mass.....	62 Condor Street, East Boston, Mass.
17	Tow.	1	79	Thomas Proctor Co. (N. J.).....	Perth Amboy, N. J.....	218 Fifth Avenue, Long Branch, N. J.
18	Msc.	1	14	Alice Hall.....	Juneau, Alaska.....	Owensboro, Ky.
19	Tow.	1	220	Producer's Pipe Line Co. (Del.).....	Louisville, Ky.....	305 Ramsey Street, Hopewell, Va.
20	Frt.	1	40	H. M. Ford.....	Norfolk, Va.....	106 Concord Street.
21	Tow.	3	100	Marine Contracting & Towing Co. (S. C.).....	Charleston, S. C.....	Box 757.
22	Fsh.	1	8	L. A. Crane.....	Ketchikan, Alaska.....	621 South Fries Avenue, Wilmington, Calif.
23	Fsh.	12	b 210	Coast Fishing Co. (Calif.).....	Los Angeles, Calif.....	Stonington, Me.
24	Frt.	2	153	H. H. Billings & Sons.....	Rockland, Me.....	341 West Seventeenth Street, San Pedro, Calif.
25	Fsh.	1	20	David Howard.....	Sitka, Alaska.....	6012 Thirtieth Avenue NE., Seattle, Wash.
26	Fsh.	8	b 80	Tom J. Nizetich.....	Los Angeles, Calif.....	Stanwood, Wash.
27	Fsh.	6	75	Haakon Thompson.....	Ketchikan, Alaska.....	728 North Fourth Street, Sheboygan, Wis.
28	Pas.	1	5	Thos. Drake.....	Seattle, Wash.....	321 Washington Street, St. Marys, W. Va.
29	Fsh.	5	20	Port Walter Herring and Packing Co. (Alaska).....	Juneau, Alaska.....	Hoquiam, Wash.
30	Fsh.	2	b 12	Frank Wolfart.....	Milwaukee, Wis.....	341 West Eighty-fifth Street.
31	Fer.	2	60	H. A. Carpenter.....	Pittsburgh, Pa.....	7104 Eighth Avenue.
32	Tow.	2	35	Grays Harbor Log Patrol (Wash.).....	Seattle, Wash.....	Exchange Building.
33	Fsh.	8	55	John Skalentos.....	do.....	Cordova, Alaska.
34	Tow.	7	265	Karl Nelsen.....	New York, N. Y.....	Roeder Avenue and B Street.
35	Frt.	1	b 60	Rio Farms (Calif.).....	San Francisco, Calif.....	
36	Msc.	1	12	Geo. E. Scott.....	Juneau, Alaska.....	
37	Tow.	6	350	Bellingham Tug & Barge Co. (Wash.).....	Bellingham, Wash.....	
38	Fsh.	1	20	Annie Olson.....	Petersburg, Alaska.....	
39	Pas.	1	30	Pilots Launch Co. (Wash.).....	Port Townsend, Wash.....	423 Colman Building, Seattle, Wash.
40	Fsh.	6	60	Nordby Supply Co. (Wash.).....	Ketchikan, Alaska.....	1300 Western Avenue, Seattle, Wash.
41	Fsh.	8	40	A. W. Brindle.....	do.....	
42	Oys.	2	3	Leo Giroir.....	New Orleans, La.....	Houma, La.
43	Fsh.	5	b 100	Grace Thomas.....	Los Angeles, Calif.....	559 Nineteenth Street, San Pedro, Calif.
44	Tow.	3	300	Earl Webster.....	Pittsburgh, Pa.....	201 Water Street.
45	Fsh.	2	40	John Versaggi.....	St. Augustine, Fla.....	73 Valencia Street.
46	Frt.	5	60	Antun Vesich.....	New Orleans, La.....	3127 Dumaine Street.
47	Tow.	4	230	Cargo Carriers (Del.).....	Albany, N. Y.....	900 Market Street, Wilmington, Del.
48	Fsh.	4	50	Harry W. Crosby.....	Seattle, Wash.....	1233 Federal Avenue.
49	Frt.	2	18	John M. Barisich.....	New Orleans, La.....	Empire, La.
50	Fsh.	8	30	Peter Costanti.....	Tacoma, Wash.....	1021 Eleventh Street.
51	Fsh.	2	b 30	Sebastian Gianino.....	Fernandina, Fla.....	121 South Fifth Street.
52	Tnk.	26	b 700	Socony-Vacuum Oil Co. (N. Y.).....	New York, N. Y.....	26 Broadway.
53	Fsh.	1	24	Emilie Collere.....	Tampa, Fla.....	2510 Laura Street.
54	Msc.	5	35	Standard Oil Co. (N. Y.).....	New York, N. Y.....	26 Broadway.
55	Msc.	1	50	McDonald's Boat Yard (Fla.).....	St. Augustine, Fla.....	707 South Beach Street, Daytona Beach, Fla.
56	Pas.	1	b 30	James De Crescenzo.....	New Haven, Conn.....	230 Exchange Street.
57	Pas.	2	b b 75	Prudence Island Navigation Co. (R. I.).....	Providence, R. I.....	Prudence Island, R. I.

* Formerly ga. s. We Three.

* Formerly ga. s. Madeleine.

Line No	Official No.	Signal and radio-call letters	Rig	Name of vessel	Tonnage		Register dimensions			When built	Where built
					Gross	Net	Length	Breadth	Depth		
1	224447		Ga. s.	Ptarmigan	10	7	30.8	10.0	3.7	1924	Petersburg, Alaska
2	213309		Ga. s.	Pt. Defiance	32	22	51.4	14.3	6.3	1915	Tacoma, Wash.
3	223218		Ga. s.	Pualele	18	7	58.2	12.7	4.8	1919	Honolulu, Hawaii
4	227733		Ga. s.	Pudis	12	10	39.7	10.9	4.0	1918	Bremerton, Wash.
5	230112		Ga. s.	Pueblos	45	17	67.2	15.0	7.4	1930	Morris Heights, N. Y.
6	215085		Ga. s.	Puffin	22	18	51.6	14.0	5.3	1917	Bremerton, Wash.
7	210124		Ga. s.	Puget	23	15	41.7	12.8	5.6	1912	Seattle, Wash.
8	204433		Ga. s.	Pungo	17	12	45.0	10.7	2.8	1907	Belhaven, N. C.
9	229959		Ga. s.	Puppy	11	9	33.7	9.8	4.6	1930	Petersburg, Alaska
10	227924		Ga. s.	Pureta	9	6	30.0	11.2	4.0	1928	Key West, Fla.
11	150910		Ga. s.	Puritan	12	8	50.0	13.0	3.2	1901	Bon Secour, Ala.
12	215280		Ga. s.	Puritan	8	5	39.6	9.0	3.9	1915	Provincetown, Mass.
13	227298		Ol. s.	Puritan	16	10	36.9	11.1	6.9	1928	Gig Harbor, Wash.
14	228359		Ga. s.	Puritan	22	15	42.0	15.5	5.2	1929	West Norfolk, Va.
15	150698		Ga. s.	Puritana	23	15	58.0	14.0	6.3	1895	Racine, Wis.
16	230160		Ol. s.	PUROL PEP	380	284	140.9	29.1	10.8	1930	Beaumont, Tex.
17	150995		Ga. s.	Push	12	10	39.0	13.7	3.3	1901	Stratford, Conn.
18	227907		Ga. s.	Putimco	10	7	38.1	10.0	3.6	1908	Seattle, Wash.
19	228825		Ol. s.	Pyramid	19	13	38.0	12.5	4.8	1929	Sitka, Alaska
20	209653		Ol. s.	Quadra	48	40	64.8	16.0	7.0	1912	Seattle, Wash.
21	233996		Ol. s.	Quaker Maid	94	64	72.1	19.3	9.6	1935	do.
22	202366		Ga. s.	Quartette	10	5	46.0	10.4	3.2	1905	Irrington, Va.
23	208051		Ga. s.	Quebec	11	11	33.0	8.5	3.5	1907	Pawtucket, R. I.
24	20609		Ga. s.	Queen	17	8	49.0	13.3	4.3	1895	East Boston, Mass.
25	202803		Ga. s.	Queen	10	9	38.2	12.2	4.2	1905	Mystic, Conn.
26	204119		Ga. s.	Queen	13	10	43.7	10.0	5.2	1907	Marshfield, Oreg.
27	206649		Ga. s.	Queen	9	6	44.7	8.2	3.5	1905	Stockton, Calif.
28	206816		Ga. s.	Queen	22	15	43.6	12.9	5.9	1911	Seattle, Wash.
29	211724		Ga. s.	Queen	8	6	33.9	8.8	3.2	1913	Treadwell, Alaska
30	229434		Ga. s.	Queen	14	11	41.7	12.8	4.2	1930	Bridgeport, Conn.
31	232535		Ga. s.	Queen Anne	14	12	31.7	13.8	4.7		Unknown
32	202940		Ga. s.	Queen City	42	28	72.0	16.5	6.0	1909	Wildwood, N. J.
33	226552		Ga. s.	Queen City	11	8	37.1	10.8	5.4	1927	Dockton, Wash.
34	206735		Ga. s.	Queen Esther	11	10	41.0	9.5	3.7	1909	Cheboygan, Mich.
35	220085		Ga. s.	Queen May	8	6	35.8	8.6	3.0	1926	Memphis, Tenn.
36	232984		Ol. s.	Queen of Ferdinandina	39	19	61.0	15.1	6.1	1933	Fernandina, Fla.
37	135332		Ga. s.	Quero	23	10	44.3	15.6	6.1	1878	Boston, Mass.
38	221739		Ga. s.	Quest	19	7	47.5	16.0	2.9	1921	Biloxi, Miss.
39	233437		Ga. s.	Quest	7	7	36.2	9.7	3.3		Unknown
40	233847		Ga. s.	Quest	14	9	38.5	12.5	5.5	1929	Fairhaven, Mass.
41	230417		Ga. s.	Quick Step	19	13	54.6	13.7	4.5	1930	Laban, Va.
42	20608		Ga. s.	Quick Time	10	9	52.0	14.1	3.2	1893	St. Peters, Md.
43	205778		Ga. s.	Quick Time	5	5	39.5	12.2	2.8	1907	Deep Creek, Va.
44	207813		Ga. s.	Quidnet	11	7	42.3	11.5	3.7	1907	San Francisco, Calif.
45	214520		Ol. s.	Quilcene	43	29	61.8	15.6	7.4	1916	Gig Harbor, Wash.
46	226513		Ol. s.	Quillayute	728	495	150.1	52.0	14.9	1927	Winslow, Wash.
47	229230	WFDZ	Ol. s.	QUINCY	164	111	102.2	22.1	10.6	1929	Quincy, Mass.
48	207335		Ga. s.	Quinnat	11	6	40.5	11.2	4.3	1910	Goble, Oreg.
49	207845		Ga. s.	Quinnat	12	8	43.0	9.0	4.8	1910	San Francisco, Calif.
50	20623		Ga. s.	Quo Vadis	14	9	34.6	14.2	4.4	1898	East Rockaway, N. Y.
51	233014		Ga. s.	R. C.	9	6	36.0	9.2	4.5	1934	Los Angeles, Calif.
52	211000		Ga. s.	R. D. 551	14	9	41.6	12.0	5.0	1908	Oakland, Calif.
53	221401		Ol. s.	R. J.	14	7	39.0	12.3	5.0	1921	Thomaston, Me.
54	227228		Ga. w.	R. T.	29	19	59.5	14.0	3.1	1928	Wolf Creek, Ky.
55	229149		Ga. w.	R. J. B.	112	112	74.5	26.6	3.2	1929	Bismarck, N. Dak.
56	224152		Ga. s.	R. L. C.	7	5	32.7	10.0	2.9	1924	Chauvin, La.
57	228102		Ol. s.	R. O. C.	19	6	48.5	15.2	4.0	1923	Biloxi, Miss.

1 Formerly U. S. Navy ga. s. 6696.

2 Formerly U. S. Navy launch.

Line No.	Service	Crew	Horsepower	Name of owner	Home port	Address of owner
1	Msc.	1	60	William C. Wright.....	Juneau, Alaska.....	
2	Fsh.	8	39	Martin Morin.....	Tacoma, Wash.....	Box 10A, Gig Harbor, Wash.
3	Frt.	4	65	Dwight H. Baldwin.....	Honolulu, Hawaii.....	Haiiku Maui, Hawaii.
4	Pas.	2	35	Frank Green, jr.....	Philadelphia, Pa.....	39 Garfield Street, Millville N. J.
5	Fsh.	6	b 600	Louis E. Russel.....	Newport, R. I.....	Riverside Street, Tiverton, R. I.
6	Fsh.	4	40	Salmon By-Products Co. (Alaska).....	Ketchikan, Alaska.....	
7	Fsh.	7	20	Oscar A. Olson.....	Seattle, Wash.....	3204 West Fourth Street.
8	Tow.	2	24	J. A. Hodges.....	Washington, N. C.....	Hobucken, N. C.
9	Fsh.	1	16	Johnnie Wise.....	Juneau, Alaska.....	
10	Fsh.	2	14	Appleton Saunders.....	Key West, Fla.....	313 Peacon Lane.
11	Frt.	2	24	John Plash, jr.....	Mobile, Ala.....	Bon Secour, Ala.
12	Cod.	3	24	Atlantic Coast Fisheries Corporation (N.Y.).....	Provincetown, Mass.....	16 Exchange Street, New York, N. Y.
13	Fsh.	2	30	A. Kolstrand.....	Tacoma, Wash.....	334 Eighteenth Avenue, Seattle, Wash.
14	Frt.	1	85	Thomas A. Anderson.....	New York, N. Y.....	81 Winter Street, City Island, N. Y.
15	Pas.	1	50	Milo F. Gonser, jr.....	Sault Ste. Marie, Mich.....	814 Court Street.
16	Tnk.	7	400	Sabine Transportation Co. (Del.).....	Baltimore, Md.....	c/o F. H. Shallus Co., Chamber of Commerce Building.
17	Oys.	2	b 14	Wallace N. Royden.....	New Haven, Conn.....	36 Trumbull Avenue, Milford, Conn.
18	Tow.	1	20	Puget Timber Co. (Wash.).....	Seattle, Wash.....	Marion Building.
19	Fsh.	1	b 20	Johnny James.....	Sitka, Alaska.....	
20	Fsh.	7	100	Booth Salmon Co. (Del.).....	Seattle, Wash.....	Burke Building.
21	Fsh.	11	235	Nakat Packing Co. (N.Y.).....	Ketchikan, Alaska.....	Dexter Horton Building, Seattle, Wash.
22	Oys.	2	15	Irvington Packing Co. (Va.).....	Reedville, Va.....	Irvington, Va.
23	Pas.	1	15	Paul Williams.....	Providence, R. I.....	125 Wilmarth Avenue, East Providence, R. I.
24	Pas.	1	37	Marblehead Transportation Co. (Mass.).....	Salem, Mass.....	Ferry Wharf, Marblehead, Mass.
25	Frt.	1	18	Francois X. Wilcox.....	New Bedford, Mass.....	768 Dartmouth Street, South Dartmouth, Mass.
26	Tow.	1	50	Coos Bay Logging Co. (Oreg.).....	Marshfield, Oreg.....	North Bend, Oreg.
27	Pas.	2	b 30	Brock C. Schreiber.....	San Francisco, Calif.....	Inverness, Calif.
28	Fsh.	7	30	John L. Halleran.....	Seattle, Wash.....	2352 Broadway, North.
29	Msc.	1	15	Annie Howe.....	Juneau, Alaska.....	General Delivery.
30	Pas.	1	65	Enoch Moore, jr.....	Wilmington, Del.....	503 West Eleventh Street.
31	Pas.	1	24	Anne R. Wotycha.....	New York, N. Y.....	28 Roosevelt Avenue, Jersey City, N. J.
32	Pas.	3	100	Samuel A. Buck.....	Philadelphia, Pa.....	Cape May, N. J.
33	Fsh.	2	20	C. M. Hansen.....	Ketchikan, Alaska.....	
34	Fsh.	2	30	Emil Ellingson.....	Duluth, Minn.....	105 Lake Avenue South.
35	Pas.	1	42	C. O. Wofford (trustee).....	Memphis, Tenn.....	Wainer, Ark.
36	Fsh.	2	b 100	Isadore Koff.....	Fernandina, Fla.....	6029 Carpenter Street, Philadelphia, Pa.
37	Frt.	1	5	Willmont Hardy.....	Belfast, Me.....	Little Deer Isle, Me.
38	Oys.	2	25	John C. Herron.....	Gulfport, Miss.....	R. F. D. 1, Box 211.
39	Fsh.	1	30	William Ingram.....	Wilmington, Del.....	139 State Street, Dover, Del.
40	Fsh.	1	40	Frederick O. Wilbour, Jr.....	Fall River, Mass.....	212 Dinman Street.
41	Fsh.	6	35	G. G. Burroughs.....	Newport News, Va.....	New Point, Va.
42	Frt.	1	20	Charles H. Laird.....	Reedville, Va.....	Irvington, Va.
43	Msc.	2	24	Richard Ford.....	Crisfield, Md.....	Rumbley, Md.
44	Pas.	1	50	Coggeshall Launch Co. (Calif.).....	Eureka, Calif.....	Foot F Street.
45	Tow.	5	150	Pioneer Transport Co. (Wash.).....	Seattle, Wash.....	2501 Northlake Avenue.
46	Fer.	14	750	Puget Sound Navigation Co. (Nev.).....	do.....	Colman Dock No. 32.
47	Cod.	14	380	R. O'Brien & Co. (Mass.).....	Boston, Mass.....	34 Fish Pier, South Boston, Mass.
48	Fsh.	10	24	Pacific American Fisheries (Del.).....	Juneau, Alaska.....	South Bellingham, Wash.
49	Ptl.	1	40	State of California Fish and Game Commission.	San Francisco, Calif.....	450 McAllister Street.
50	Pas.	2	10	Charles Pearsall.....	New York, N. Y.....	42 Shore Road, Babylon, N. Y.
51	Pas.	2	b 175	C. R. Bartell.....	Los Angeles, Calif.....	739 Eighteenth Street, San Pedro, Calif.
52	Tow.	1	65	M. A. Jenkins.....	San Francisco, Calif.....	3540 Y Street, Sacramento, Calif.
53	Frt.	1	38	Charles R. Grinnell.....	New Bedford, Mass.....	Woods Hole, Mass.
54	Tow.	2	50	A. B. Allen.....	Louisville, Ky.....	Bradenburg, Ky.
55	Tow.	4	220	Willard A. Leach.....	Pembina, N. Dak.....	Bismarck, N. Dak.
56	Fsh.	2	20	Louisiana Packing Co. (La.).....	New Orleans, La.....	Chauvin, La.
57	Oys.	4	24	Mrs. Oliver Maver.....	Gulfport, Miss.....	770 Reynoir Street, Biloxi, Miss.

* Formerly ga. s. Enterprise.

* Formerly ga. s. Sallie C.

Line No.	Official No.	Signal and radio-call letters	Rlg	Name of vessel	Tonnage		Register dimensions			When built	Where built
					Gross	Net	Length	Breadth	Depth		
					Feet						
1	225068		Ga.s.	R. H. L. II	17	12	39.6	10.0	3.0	1926	Peoria, Ill.
2	221090		Ol.s.	R. T. C. No. 8	302	251	146.3	20.2	10.9	1921	New Bern, N. C.
3	220093		Ol.s.	R. T. C. No. 9	299	242	147.5	20.1	10.8	1920	Erie, Pa.
4	232146		Ol.s.	R. T. C. No. 10	242	164	99.5	24.5	12.2	1905	Philadelphia, Pa.
5	222168		Ga.s.	R. V. L. No. 1	28	15	55.7	15.5	6.1	1922	Stockton, Calif.
6	226830		Ol.s.	R. V. L. No. 2	23	15	52.9	14.6	6.2	1927	Antioch, Calif.
7	216850		Ga.s.	R. V. L. No. 3	12	7	43.1	11.4	4.4	1918	Sacramento, Calif.
8	216851		Ga.s.	R. V. L. No. 4	11	6	42.3	11.0	4.6	1918	Stockton, Calif.
9	228866		Ol.s.	R. V. L. No. 6	36	15	60.1	15.0	7.2	1929	Antioch, Calif.
10	228463		Ol.s.	R. and B.	17	11	35.6	10.7	6.5	1929	Seattle, Wash.
11	227077		Ga.p.	R. & B.	22	11	49.0	13.2	2.9	1908	Cut Off, La.
12	210535		Ga.s.	R. & D.	7	5	27.2	9.0	3.2	1910	Green Bay, Wis.
13	232612		Ol.s.	R. Hansen	17	6	41.5	13.2	4.8	1930	Fernandina, Fla.
14	228115		Ga.s.	R. Ogarrio	16	10	47.8	10.2	4.2	1917	South Boston, Mass.
15	227919		Ol.s.	R. A. McDonald	15	6	40.8	11.0	6.2	1928	Everett, Wash.
16	226164		Ga.s.	R. B. Coleman	16	6	40.1	13.5	6.3	1926	Vinal Haven, Me.
17	223164		Ol.s.	R. B. Hawley	117	45	86.6	22.7	10.0	1923	Milford, Del.
18	231801		Ga.w.	R. B. Mayes	13	13	48.0	13.1	2.7	1932	Charleston, W. Va.
19	221964		Ol.s.	R. B. Stinson	24	10	52.2	15.8	6.1	1922	Friendship, Me.
20	227996		Ol.s.	R. C. Brown	53	30	60.4	19.5	6.8	1928	Ruark, Va.
21	209888		Ol.s.	R. C. Lundy	34	23	54.6	16.6	6.2	1912	Brooklyn, N. Y.
22	203568		Ga.s.	R. D. Sheppard	34	18	63.0	20.5	5.5	1906	Greenwich, N. J.
23	213042		Ol.s.	R. E. Helen	15	10	36.7	10.5	5.0	1915	Manitowoc, Wis.
24	225119		Ol.s.	R. E. Parks	26	18	54.0	16.3	5.3	1925	Crisfield, Md.
25	209457		Ol.s.	R. G. Halford	20	13	51.7	14.1	5.0	1911	Vallejo, Calif.
26	225423		Ol.w.	R. H. McElroy, Jr.	138	107	100.0	24.0	4.9	1926	Point Pleasant, W. Va.
27	111276		Ga.s.	R. J. Creswell	6	5	26.5	11.8	3.5	1900	Cape May, N. J.
28	213664		Ga.s.	R. J. Taylor II	17	12	48.4	14.0	5.0	1915	Baltimore, Md.
29	210335		Ga.s.	R. L. Brown	16	11	51.2	12.6	4.3	1912	Palmer, Va.
30	223428		Ga.s.	R. M. DeGarmo	24	16	49.1	14.4	4.4	1923	South Jacksonville, Fla.
31	230610		Ga.s.	R. M. Hubbard	25	17	51.2	16.0	4.8	1931	Hudson, Md.
32	110798		Ga.s.	R. N. Elsey	6	5	40.5	10.7	2.9	1888	Taylor's Island, Md.
33	212732		Ga.s.	R. S. Stern	21	17	49.5	16.5	4.3	1914	Hunting Creek, Va.
34	225928		Ga.w.	R. T. Houk III	20	15	55.0	11.9	2.4	1926	Paducah, Ky.
35	230301		Ol.s.	R. W. CONFER	37	21	54.3	15.0	6.6	1930	Portland, Oreg.
36	215267		Ga.s.	R. W. Dutch	16	11	38.2	11.8	4.0	1917	Manitowoc, Wis.
37	228289		Ol.s.	R. W. HOLST	184	155	114.2	28.0	5.3	1929	Toledo, Ohio
38	215966		Ga.s.	R. W. Marshall	14	11	48.0	12.4	2.8	1917	Cut Off, La.
39	214444	WSOP	Ol.s.	R. W. MCLLVAIN	3,262	2,002	292.3	47.2	28.1	1916	Baltimore, Md.
40	230450		Ol.w.	R. W. Turner	54	54	70.0	20.0	3.0	1930	Madison, Ind.
41	224558		Ga.s.	R. & A. Jeffries	57	29	79.9	22.0	6.5	1925	Dorchester, N. J.
42	111189		Ga.s.	R. F. M. Bunting	8	5	34.5	13.7	3.6	1898	Chincoteague, Va.
43	226021		Ol.s.	R. Eugene Ashley	76	39	83.0	19.0	9.1	1928	Thomaston, Me.
44	231521		Ga.s.	Racketash	9	7	34.3	11.3	4.2	1931	Oriehaven, Me.
45	226966		Ol.s.	Radiant	26	18	44.6	13.5	6.6	1930	Seattle, Wash.
46	225602		Ga.s.	Radio	11	7	38.0	10.5	5.1	1926	Port Hadlock, Wash.
47	223038		Ol.s.	Radio	76	63	74.8	18.6	8.1	1923	Seattle, Wash.
48	224708		Ol.s.	Radio	13	9	35.3	10.4	5.7	1925	do
49	226810		Ol.s.	Radio	39	26	55.4	15.8	6.9	1927	do
50	233357		Ol.s.	Radio	14	6	43.6	14.1	3.4	1922	Biloxi, Miss.
51	227222		Ga.s.	Radio III	12	8	37.4	9.8	4.7	1927	San Diego, Calif.
52	210806	KLHS	Ol.s.	RADIUM	339	230	140.4	23.2	13.0	1912	Baltimore, Md.
53	130670		Ga.s.	Rae	25	20	57.3	16.0	3.9	1900	Pocomoke City, Md.
54	226946		Ol.s.	Rail	20	9	44.8	13.2	5.2	1927	Oakland, Calif.
55	225088		Ga.s.	Rainbow	8	5	34.2	11.0	2.7	1925	Chauvin, La.
56	206358		Ga.s.	Rainbow	14	10	36.2	13.0	4.7	1909	Dockton, Wash.
57	213005		Ga.s.	Rainbow	9	6	32.0	9.5	4.4	1911	Manitowoc, Wis.
58	218743		Ga.s.	Rainbow	6	5	29.8	8.6	3.9	1919	Seattle, Wash.
59	224275		Ga.s.	Rainbow	13	11	34.7	9.8	4.2	1924	Detroit Harbor, Wis.
60	226339	WDFH	Ol.s.	Rainbow	191	144	79.3	22.4	8.8	1930	Los Angeles, Calif.

1 Formerly st. s. Wayne.
 2 Formerly St. s. Tomkins.
 3 Formerly St. s. U. S. Q. M. C. "General Pickering."
 4 R. T. C. No. 7.

5 Formerly ga. s. Pacific Sugar Corp. No. 2.
 6 ga. s. Amalgamated Sugar Co. No. 1.
 7 Formerly Amalgamated Sugar Co. ga. s. No. 2.
 8 Formerly ol. w. Belfont.

Line No.	Service	Crew	Horse-power	Name of owner	Home port	Address of owner
1	Pas.	2	b 40	Dennis Murphree.....	Baton Rouge, La.....	Jackson, Miss.
2	Frt.	3	180	R. T. C. No. Eight Corporation (N. J.).....	Newark, N. J.....	615 Riverside Avenue, Lyndhurst, N. J.
3	Frt.	3	200	R. T. C. No. Nine Corporation (N. J.).....	do.....	Do.
4	Tnk.	3	300	R. T. C. No. Ten Corporation (N. J.).....	do.....	Do.
5	Tow.	1	165	Rio Vista Lighterage Co. (Calif.).....	San Francisco, Calif.....	Rio Vista, Calif.
6	Frt.	1	b 165	do.....	do.....	Do.
7	Tow.	1	b 85	do.....	do.....	Do.
8	Tow.	1	b 85	do.....	do.....	Do.
9	Frt.	1	b 210	do.....	do.....	Do.
10	Fsh.	1	b 45	B. L. Burgess.....	Petersburg, Alaska.....	
11	Frt.	3	16	A. V. Allain.....	New Orleans, La.....	Jeanerette, La.
12	Fsh.	2	b 15	Bert J. Le Clair.....	Milwaukee, Wis.....	Jacksonport, Wis.
13	Fsh.	2	40	Rose Hansen.....	St. Augustine, Fla.....	52 Weeden Street.
14	Tow.	2	120	Texas Co. (Del.).....	Wilmington, Del.....	7 West Tenth Street.
15	Tow.	1	75	Weyerhaeuser Timber Co. (Wash.).....	Tacoma, Wash.....	Tacoma Building.
16	Cod.	6	18	Carabelle Fish & Oyster Co. (Fla.).....	Apalachicola, Fla.....	Carrabelle, Fla.
17	Tow.	5	225	Wilson M. Vinyard.....	Wilmington, Del.....	Milford, Del.
18	Tow.	1	b 30	Russell B. Mayes.....	Pittsburgh, Pa.....	
19	Fsh.	5	45	Franz Gerhard Janssen.....	New London, Conn.....	6 Trumbull Avenue, Stonington, Conn.
20	Tnk.	3	75	J. E. Wilkins, sr.....	Newport News, Va.....	Ferrin, Va.
21	Fsh.	3	90	Anton Lundy.....	New York, N. Y.....	2245 Emmons Avenue (B).
22	Oys.	6	18	S. Ware Sheppard.....	Philadelphia, Pa.....	98 West Commerce Street, Bridgeton, N. J.
23	Fsh.	4	b 30	Albert Goodmander.....	Milwaukee, Wis.....	Washington Island, Wis.
24	Fsh.	2	36	C. A. Loockerman.....	Crisfield, Md.....	Route No. 1.
25	Tow.	1	90	Bay Cities Transportation Co. (Calif.).....	San Francisco, Calif.....	37 Drumm Street.
26	Tow.	6	360	Pure Inland Transportation Co. (Ala.).....	Mobile, Ala.....	1331 Ninth Avenue North, Birmingham, Ala.
27	Pas.	1	18	Leslie P. Bate.....	Philadelphia, Pa.....	R. F. D., Cape May, N. J.
28	Frt.	1	45	Marine Launch Co. (Md.).....	Baltimore, Md.....	606 South Broadway.
29	Fsh.	3	20	Hathaway Lawson.....	Reedville, Va.....	White Stone, Va.
30	Tow.	3	120	Florida East Coast Ry. Co. (Fla.).....	St. Augustine, Fla.....	
31	Frt.	2	36	Little Ferry Transportation Co. (N. J.).....	Newark N. J.....	278 Broad Avenue, Fallsades Park, N. J.
32	Frt.	2	18	Louis Ering.....	Baltimore, Md.....	6 North Rose Street.
33	Frt.	2	30	David Stern.....	do.....	424 West Conway Street.
34	Tow.	1	20	R. T. Houck.....	St. Louis, Mo.....	Dayton, Ohio.
35	Tow.	1	160	Western Transportation Co. (Oreg.).....	Portland, Oreg.....	Pittcock Building.
36	Fsh.	2	65	Ben W. Nelson.....	Chicago, Ill.....	105 South Elmwood Avenue, Waukegan, Ill.
37	Frt.	4	240	Vermillon Sand & Supply Co. (Ohio).....	Sandusky, Ohio.....	Vermillon, Ohio.
38	Frt.	1	20	Odon Chouest.....	New Orleans, La.....	Cut Off, La.
39	Tnk.	28	b 1,650	Sabine Transportation Co. (Del.).....	Baltimore, Md.....	Chamber of Commerce Building.
40	Tow.	5	100	Selby Turner.....	Evansville, Ind.....	Madison, Ind.
41	Oys.	12	60	Robert L. Jeffries.....	Philadelphia, Pa.....	Port Norris, N. J.
42	Oys.	3	21	William C. Bunting, jr.....	Cape Charles, Va.....	Chincoteague, Va.
43	Frt.	8	170	John G. Murley.....	New Bedford, Mass.....	107 North William Street, Fair Haven, Mass.
44	Fsh.	1	35	Arthur Raatikainen.....	Rockland, Me.....	South Thomaston, Me.
45	Fsh.	7	40	D. G. McLean.....	Seattle, Wash.....	Port Madison, Wash.
46	Fsh.	2	25	Theodor Lervold.....	do.....	Box 60, Bangor, Wash.
47	Fsh.	15	100	Tongass Trading Co. (Wash.).....	Ketchikan, Alaska.....	Box 89.
48	Fsh.	2	45	John G. Hansen.....	Seattle, Wash.....	Box 82, Port Blakely, Wash.
49	Fsh.	9	90	Sebastian Stuart Fish Co. (Wash.).....	do.....	Spokane Street Dock.
50	Oys.	3	24	William Cruso.....	Gulfport, Miss.....	Seymour and Third Streets, Biloxi, Miss.
51	Pas.	1	b 200	Edward Johns.....	San Diego, Calif.....	2949 Vancouver Avenue.
52	Frt.	6	b 300	Gulf Refining Co. (Tex.).....	Port Arthur, Tex.....	Gulf Office Building.
53	Frt.	5	36	Frank McCabe.....	Charleston, S. C.....	114 Rutledge Avenue.
54	Fsh.	1	b 70	Alaska Packers Association (Calif.).....	Juneau, Alaska.....	111 California Street, San Francisco, Calif.
55	Fsh.	2	20	Carl Ellender.....	New Orleans, La.....	Montegut, La.
56	Fsh.	7	20	Mabel Miller.....	Ketchikan, Alaska.....	Box 504.
57	Msc.	1	20	Walter C. Bruszer.....	Chicago, Ill.....	3360 East Ninety-first Street.
58	Fsh.	1	9	Gust Hansen.....	Seattle, Wash.....	Route No. 1, Port Madison, Wash.
59	Fsh.	3	28	John B. Young.....	Milwaukee, Wis.....	Washington Island, Wis.
60	Fsh.	10	b 300	Joseph V. Glasco.....	Los Angeles, Calif.....	1127 West Thirteenth Street, San Pedro, Calif.

1 Formerly (a ga. s. Sparrow II.
 (b U. S. Navy ga. s. Sparrow II.
 2 Formerly (a sloop Five Sons.
 (b ga. s. Reliable.
 3 Formerly ga. s. Red Crown II.

10 Formerly (a ga. s. Bramell Point.
 (b ol. s. Los Alamos.
 11 Formerly (a slp. Nomad.
 (b slp. Sweetheart.

Line No.	Official No.	Signal and radio call letters	Rig	Name of vessel	Tonnage		Register dimensions			When built	Where built
					Gross	Net	Length	Breadth	Depth		
							Feet	Feet	Feet		
1	228765		Ol. s.	Rainbow	92	63	89.3	21.6	10.0	1929	Essex, Mass.
2	231928		Ga. s.	Rainbow	14	12	40.0	11.2	3.9	1918	Mare Island, Calif.
3	231985	WMDO	Ga. s.	Rainbow	14	10	44.0	10.5	4.5	1915	Bayonne, N. J.
4	233441		Ga. s.	Rainbow	8	5	43.0	13.0	3.2	1928	Keyport, N. J.
5	233570		Ol. s.	Rainbow	25	7	43.5	14.5	5.4	1934	Fernandina, Fla.
6	233573		Ga. s.	Rainbow	21	7	40.2	13.6	5.2	1934	do.
7	233707		Ol. w.	Rainbow	42	42	63.3	16.0	1.8	1935	Pittsburgh, Pa.
8	233888		Ga. s.	Rainbow	12	10	36.4	11.0	4.9	1935	South Bound Brook, N. J.
9	233906		Ga. s.	Rainbow	13	10	37.3	11.5	5.4	1935	Millford, Del.
10	233874		Ol. s.	Rainbow	15	10	37.3	11.0	5.9	1935	Seattle, Wash.
11	204171		Ga. s.	Rainier	10	10	45.0	8.0	3.0	1907	Clinton, Iowa
12	205638		Ga. s.	Rainier	14	10	35.8	12.0	4.2	1908	Dockton, Wash.
13	223500		Ol. s.	Rainier	47	39	56.8	15.4	7.9	1923	Poulsbo, Wash.
14	223666		Ga. s.	Rainier	9	6	34.2	9.7	4.4	1924	Seattle, Wash.
15	231230		Ga. s.	Rainier	13	9	45.2	11.9	4.8	1918	Los Angeles, Calif.
16	235083		Ga. s.	Rainier II	8	6	28.4	9.4	3.8	1934	Ketchikan, Alaska
17	218608		Ga. s.	Rainy Lake	27	18	64.8	9.8	5.2	1910	De Pere, Wis.
18	230013	KGWU	Ol. s.	Rajo	247	180	104.2	25.6	11.5	1930	Los Angeles, Calif.
19	232177		Ga. s.	Rakel	7	5	30.6	8.8	4.7	1928	Seattle, Wash.
20	228789		Ol. s.	Rally	54	37	62.6	16.8	7.9	1929	Tacoma, Wash.
21	210910		Ga. s.	Ralph II	20	13	42.7	13.0	5.6	1913	do.
22	209782		Ga. s.	Ralph J.	28	21	56.2	17.0	4.6	1912	Holly Beach, N. J.
23	233369		Ga. s.	Ralph L.	21	16	57.6	12.5	4.6		Unknown
24	201968	KIFE	Ol. s.	Ralph E. Havens	48	24	66.6	18.6	5.4	1905	Madison, Md.
25	222698		Ol. s.	RALPH H. SIDWAY	30	20	53.0	15.2	8.2	1922	Buffalo, N. Y.
26	110694		Ga. s.	Rambler	21	19	37.4	14.0	4.0	1882	San Francisco, Calif.
27	203435	KMJD	Ga. s.	Rambler	23	21	32.5	11.2	5.8	1906	Boston, Mass.
28	204479		Ga. s.	Rambler	12	8	33.0	9.5	3.7	1907	Ballard, Wash.
29	207242		Ga. s.	Rambler	16	13	36.5	12.0	4.9	1910	Tacoma, Wash.
30	210905		Ga. s.	Rambler	9	6	31.0	10.0	4.6	1913	do.
31	211641		Ga. s.	Rambler	8	7	32.0	9.6	3.8	1905	Manitowoc, Wis.
32	212229		Ga. s.	Rambler	8	7	27.9	9.7	4.2	1913	Wallingford, Conn.
33	217570		Ga. w.	Rambler	18	11	61.0	11.3	2.5	1918	Rumsey, Ky.
34	223770		Ol. s.	Rambler	61	51	54.5	18.4	7.5	1924	St. James, Mich.
35	226417		Ga. s.	Rambler	15	12	36.8	11.0	4.2	1923	Oconto, Wis.
36	227719		Ga. s.	Rambler	8	5	32.2	9.4	2.8	1928	Jacobsville, Mich.
37	228050		Ga. s.	Rambler	18	12	50.8	10.0	5.0	1916	Greenport, N. Y.
38	229177		Ga. s.	Rambler	9	6	28.9	9.5	3.5	1928	Green Bay, Wis.
39	229417		Ga. s.	Rambler	8	7	33.4	11.0	4.0	1930	Parkertown, N. J.
40	230806		Ga. w.	Rambler	14	8	33.0	10.0	2.0	1932	Jeffersonville, Ind.
41	231112		Ga. w.	Rambler	19	8	60.1	12.0	1.4	1929	Sewickley, Pa.
42	232890		Ga. s.	Rambler	18	12	40.2	11.9	5.9	1934	Coconut Grove, Fla.
43	232964		Ga. s.	Rambler	7	5	31.0	9.0	4.0		Unknown
44	233022		Ol. s.	Rambler	26	18	47.1	13.8	6.5	1934	Seattle, Wash.
45	233559		Ga. w.	Rambler	19	14	45.6	9.6	2.3	1934	Smithland, Ky.
46	228903		Ol. s.	Rambler II	29	23	47.0	12.4	3.3	1926	Rogers City, Mich.
47	212170		Ga. s.	Rambler III	17	10	46.5	12.1	5.6	1914	Astoria, Oreg.
48	212870		Ga. s.	RAMON	775	527	202.7	39.8	8.3	1914	Pittsburg, Calif.
49	110890		Ol. s.	Ramona	41	32	58.5	19.4	6.5	1890	Benicia, Calif.
50	111427		Ga. w.	Ramona	15	12	62.5	15.9	2.3	1902	Higginsport, Ohio.
51	206780		Ga. s.	Ramona	8	6	31.5	9.0	3.0	1911	Seattle, Wash.
52	215287		Ga. s.	Ramona	13	10	60.0	9.0	4.0	1917	Anacortes, Wash.
53	222251		Ol. s.	Ramona	14	9	48.6	12.1	4.6	1917	San Pedro, Calif.
54	227951		Ol. s.	Ramona	45	18	73.2	17.0	7.0	1928	Kennebunkport, Me.
55	228113		Ga. s.	Ramona	9	6	30.6	10.0	2.6	1928	Berwick, La.
56	229246		Ol. s.	Ramona	27	18	42.1	13.0	5.2	1929	Sturgeon Bay, Wis.

1 Formerly Japanese ga. s. Rainier.

2 Formerly ga. s. Leader.

Line No.	Service	Crew	Horse-power	Name of owner	Home port	Address of owner
1	Cod.	10	200	J. O. Brigham	Boston, Mass.	102 Greenbrier Street, Dorchester, Mass.
2	Pas.	1	35	George Follmer	San Francisco, Calif.	Box 1313, Martinez, Calif.
3	Msc.	2	b 100	W. W. Perry	Tampa, Fla.	110 Seventeenth Avenue South, St. Petersburg, Fla.
4	Pas.	1	150	Hugh J. Grady	New York, N. Y.	935 St. Nicholas Avenue
5	Fsh.	2	70	Wesley Robinson, Sr.	Fernandina, Fla.	St. Marys, Ga.
6	Fsh.	2	40	John R. Hardee, Jr.	do.	28 North Fourth Street.
7	Tow.	2	60	Robert Zubik	Pittsburgh, Pa.	Anderson Street and River Avenue.
8	Pas.	1	85	Curtis G. Fennimore	Philadelphia, Pa.	West Creek, N. J.
9	Pas.	1	39	C. M. Harrington	Wilmington, Del.	Little Creek, Del.
10	Fsh.	2	50	Martin Sather	Seattle, Wash.	1539 West Fifty-eight Street.
11	Pas.	1	36	Burlington Sand & Gravel Co.	Des Moines, Iowa	Front and Market Streets, Burlington, Iowa.
12	Fsh.	7	16	Northwestern Fisheries (Del.)	Seattle, Wash.	South Bellingham, Wash.
13	Fsh.	8	65	Bernard Hanson	Ketchikan, Alaska	Box 1576.
14	Fsh.	1	16	Joseph F. Sacher	Sitka, Alaska	
15	Fsh.	2	b 45	William Perce	Los Angeles, Calif.	Morro Bay, Calif.
16	Fsh.	2	16	B. H. Smeltzer	Ketchikan, Alaska	Box 546.
17	Pas.	2	60	Fred Lessard	Duluth, Minn.	Ranier, Minn.
18	Fsh.	14	b 350	John Rados	Los Angeles, Calif.	1811 Patton Avenue, San Pedro, Calif.
19	Fsh.	2	20	J. F. Smith	Seattle, Wash.	4522 Thirty-second Avenue West.
20	Fsh.	10	b 120	John Grando	Tacoma, Wash.	Vader, Wash.
21	Fsh.	7	40	Ben Carlsen	Seattle, Wash.	7748 Thirty-first Avenue.
22	Pas.	2	100	Ralph W. Johnson	Philadelphia, Pa.	Lafayette Street, Cape May, N. J.
23	Frt.	3	32	Louis A. LaFord	Cleveland, Ohio.	7212 Brindsmade Avenue.
24	Tow.	5	200	Florida West Coast Towing Co. (Fla.)	Tampa, Fla.	St. Petersburg, Fla.
25	Tow.	6	180	Marine Transit Corporation (N. Y.)	New York, N. Y.	c/o Irving Trust Co., 1 Wall Street.
26	Fsh.	2	10	Louis Susort	Petersburg, Alaska	
27	Frt.	1	40	Dr. A. T. Mahoney, estate of	Wilmington, N. C.	c/o Mrs. A. F. Mahoney, Administratrix, Monroe, N. C.
28	Tow.	1	20	J. F. Lavarne	Seattle, Wash.	Edmonds, Wash.
29	Fsh.	5	20	Albert Pfundt	do.	Star route, Box 181, Bremerton, Wash.
30	Fsh.	3	12	James S. Shelton	Ketchikan, Alaska	Box 571.
31	Pas.	1	16	J. V. Allen	Houston, Tex.	c/o I. W. Neff, general delivery, Harrisburg Station.
32	Msc.	1	b 20	Victor Rice	New Haven, Conn.	R. F. D. Box 70, c/o Wheelers Farms, Milford, Conn.
33	Tow.	2	32	Dixie Bee Line Ferry Co. (Ky.)	Louisville, Ky.	Henderson, Ky.
34	Frt.	3	90	Harold W. Miller	Grand Haven, Mich.	Box 147, Charlevoix, Mich.
35	Fsh.	3	b 28	Wesley G. Reed	Milwaukee, Wis.	Oconto, Wis.
36	Fsh.	2	18	Eino Hunkl	Sault Ste. Marie, Mich.	Jacobsville, Mich.
37	Cod.	2	600	Arthur D. Brown	Portland, Me.	68 Edgewood Avenue.
38	Fsh.	3	40	Leo Hermes	Milwaukee, Wis.	938 McDonald Street, Green Bay, Wis.
39	Pas.	1	40	Comley H. Wilson	Philadelphia, Pa.	Leeds Point, N. J.
40	Pas.	1	5	James E. Black	Louisville, Ky.	997 Riverside Drive, Jeffersonville, Ind.
41	Tow.	1	18	Lawrence Beaver	Pittsburgh, Pa.	610 Sherman Avenue.
42	Pas.	2	250	Hugh McCullough	Miami, Fla.	c/o Chamber of Commerce Dock, Miami Beach, Fla.
43	Pas.	1	40	George W. Becker	New York, N. Y.	24 Church Street, Howard Beach, L. I., N. Y.
44	Fsh.	2	70	Bertha Frey	Seattle, Wash.	14323 Fifteenth Avenue NE.
45	Tow.	1	10	F. M. Francis	Louisville, Ky.	Smithland, Ky.
46	Fsh.	4	45	Fred Schmekel	Port Huron, Mich.	Rogers City, Mich.
47	Fsh.	1	65	P. J. McGowan & Sons (Wash.)	Astoria, Oreg.	McGowan, Wash.
48	Fer.	4	b 500	Sacramento Northern Railway (Calif.)	San Francisco, Calif.	Mills Building.
48	Pas.	3	b 60	Mrs. Grace C. Roberts	Los Angeles, Calif.	454 North Bristol Avenue, Brentwood Heights.
49						2713 Riverside Drive.
50	Msc.	3	40	Frank A. Pfaff	Cincinnati, Ohio	
51	Msc.	1	20	John Loseth	Petersburg, Alaska	
52	Pas.	2	24	Yacht Charters (Wash.)	Seattle, Wash.	Box 208.
52	Pas.	2	90	Ocean Pleasure Fishing (Calif.)	Los Angeles, Calif.	Ocean Park Pier, Ocean Park, Santa Monica, Calif.
53	Fsh.	7	110	Nils Soderberg	Newport News, Va.	17 South Mallory Street, Phoebus, Va.
54						Box 56, Berwick, La.
55	Fsh.	1	14	Wm. T. Landers	New Orleans, La.	
56	Fsh.	3	b 45	Maurice Martin	Milwaukee, Wis.	Washington, Island, Wis.

³ Formerly ga. y Tramp.

⁴ Formerly ol. s. I. S. E. 11.

Line No.	Official No.	Signal and radio-call letters	Rig	Name of vessel	Tonnage		Register dimensions			When built	Where built
					Gross	Net	Length	Breadth	Depth		
					Feet						
1	231887		Ga. s.	Ramona	7	7	32.5	8.5	4.1	1924	Bayonne, N. J.
2	226029		Ol. s.	Ramos	27	10	45.3	14.4	5.2	1926	Fernandina, Fla.
3	233008		Ol. s.	Ramos II	19	7	40.2	13.1	5.9	1934	do.
4	234103		Ga. s.	Ramos III	18	7	38.0	13.2	5.5	1935	do.
5	204953		Ol. s.	Ranger	12	10	44.0	10.6	5.0	1908	Marshfield, Oreg.
6	207862	KJWF	Ol. s.	RANGER	274	186	131.0	22.1	10.0	1910	New York, N. Y.
7	111240		Ol. s.	Ranger	31	21	58.8	14.3	5.5	1899	Hoquiam, Wash.
8	222389		Ga. w.	Ranger	23	14	56.6	11.9	3.0	1922	Wolf Creek, Ky.
9	225806		Ga. s.	Ranger	44	30	59.5	15.6	7.5	1926	Gig Harbor, Wash.
10	227014		Ga. s.	Ranger	67	34	67.0	18.5	8.7	1927	Baltimore, Md.
11	228092		Ol. s.	Ranger	37	13	58.8	17.0	6.3	1928	West Norfolk, Va.
12	232226		Ga. s.	Ranger	9	6	31.1	9.2	4.1	1911	Marblehead, Mass.
13	233681		Ol. s.	Ranger	19	13	36.7	11.4	4.5	1934	Sturgeon Bay, Wis.
14	233989		Ga. s.	Ranger	8	5	29.6	9.3	4.5	1935	Seattle, Wash.
15	213063		Ga. s.	Ranzo	8	5	30.9	9.4	4.1	1915	Everett, Wash.
16	229010		Ga. s.	Raphael S.	18	7	41.5	14.9	3.9	1929	Pascagoula, Miss.
17	229146		Ga. s.	Rapid	10	7	37.2	10.2	5.2	1910	Baltimore, Md.
18	229320		Ol. s.	Rap III	12	8	35.7	10.8	5.1	1929	Seattle, Wash.
19	225233		Ga. s.	Rapier	39	39	65.0	16.0	3.4	1925	Spotsville, Ky.
20	229874	WFFQ	Ol. s.	RABITAN SUN	533	306	189.3	31.1	11.2	1920	Chester, Pa.
21	223412		Ga. w.	Rascal	57	19	65.0	14.0	2.2	1923	Parkersburg, W. Va.
22	228211		Ga. s.	Rauma	10	6	35.7	10.5	4.9	1929	Seattle, Wash.
23	211440		Ga. s.	Raven	6	5	37.6	8.2	2.8	1913	Wt, N. C.
24	213964		Ga. s.	Raven	37	11	64.3	15.6	6.3	1916	Oakland, Calif.
25	222557		Ga. s.	Raven	9	6	32.4	10.5	3.2	1922	Hoonah, Alaska.
26	231657		Ga. s.	Raven	7	5	32.4	9.4	3.6	1919	Wrangell, Alaska.
27	232745		Ga. s.	Raven	8	5	31.0	8.9	4.6	1911	Paulsbo, Wash.
28	218931		Ga. s.	Ravendale	9	5	36.7	11.9	2.9	1910	Cut Off, La.
29	223035		Ga. s.	Ray	23	18	55.5	15.0	3.5	1923	Charlotte Harbor, Fla.
30	111459		Ga. s.	Ray II	8	6	31.0	12.2	3.8	1903	Nyack, N. Y.
31	223309		Ol. s.	Ray F.	14	9	49.3	14.6	4.3	1923	Vermillion, Ohio.
32	219439		Ol. s.	Ray R. Clark	23	15	54.4	13.6	4.7	1918	Los Angeles, Calif.
33	221538		Ga. s.	Ray Fish No. 1	15	6	36.9	11.7	4.6	1921	Patchogue, N. Y.
34	225650		Ga. s.	Rayee	18	8	44.0	11.5	6.4	1925	Beaumont, Tex.
35	207399		Ol. s.	Raymond	11	7	38.6	11.6	3.3	1910	South Bend, Wash.
36	213888		Ga. s.	Raymond	49	36	60.4	18.7	6.3	1916	Solomons, Md.
37	225898		Ol. s.	Raymond	52	35	62.7	16.0	7.7	1917	Havana, Cuba.
38	227082		Ol. s.	Raymond	51	42	64.9	24.0	4.3	1925	Algonac, Mich.
39	233044		Ga. s.	Raymond	8	7	40.4	9.5	3.4	1934	Annapolis, Md.
40	220728		Ga. s.	Raymond B.	15	6	41.8	13.4	5.0	1917	Searsport, Me.
41	225919		Ga. s.	Raymond F. Watts	10	7	34.5	11.6	4.4	1923	East Quogue, N. Y.
42	228178		Ol. s.	Raymonde	87	59	84.3	21.7	10.0	1929	Essex, Mass.
43	209937		Ga. s.	Reading Girl	9	8	45.0	8.0	3.8	1907	Beaumont, Tex.
44	209443		Ga. s.	Ready	22	14	62.4	15.0	3.8	1911	Palmer, Va.
45	210913		Ol. s.	Real	13	9	37.5	13.0	5.3	1913	Los Angeles, Calif.
46	218710		Ga. s.	Realton	36	29	56.0	15.5	6.9	1919	Bellingham, Wash.
47	204756		Ga. s.	Reaper	22	13	51.6	16.3	4.0	1907	Smyrna, N. C.
48	111249		Ga. s.	Reba May	6	6	39.0	13.6	3.3	1899	Crisfield, Md.
49	221743		Ga. s.	Rebecca	11	7	36.8	12.5	3.3	1904	Galveston, Tex.
50	229087		Ga. s.	Rebecca	8	6	34.1	10.4	3.3	1925	Hoonah, Alaska.
51	231300		Ga. s.	Rebecca	11	8	37.0	10.8	3.0	1930	Supply, N. C.
52	110764		Ga. s.	Rebecca C. Schoch	27	15	57.7	18.7	5.3	1888	Bridgeton, N. J.
53	117016		Ga. s.	Rebecca D. Bell	58	52	73.0	23.2	5.9	1901	Pocomoke City, Md.
54	110682		Ga. s.	Rebecca F. Brunyate	21	10	48.5	16.5	4.8	1885	Mauricetown, N. J.

1 Formerly (St. y. Ranger.
(St. s. U.S. Navy Ranger.

2 Formerly U. S. E. C. ga. s. Ellis.
3 Formerly ga. s. San Pedro.

Line No.	Service	Crew	Horse power	Name of owner	Home port	Address of owner
1	Pas.	1	47	Franz Woltscheck.....	New York, N. Y.	19 Washington Avenue, Grantwood, N. J.
2	Fsh.	3	60	Mrs. Frances H. Ramos.....	St. Augustine, Fla.	Box 775.
3	Fsh.	2	50	Antonio H. Ramos.....	Fernandina, Fla.	Box 775, c/o Ramos Bros., St. Augustine, Fla.
4	Fsh.	2	37	John F. McLaughlin.....	Charleston, S. C.	103 Darlington Avenue.
5	Tow.	1	65	Pacific States Lumber Co. (Del.).....	Marshfield, Oreg.	351 California Street, San Francisco, Calif.
6	Frt.	13	400	Suwanee Steamship Co. (Fla.).....	Jacksonville, Fla.	Foot Catherine Street.
7	Tow.	2	110	Alman-Hubble Tug Boat Co. (Wash.).....	Aberdeen, Wash.	717 Levee Street, Hoquiam, Wash.
8	Tow.	3	25	Louis Igert.....	Louisville, Ky.	913 South Third Street, Paducah, Ky.
9	Fsh.	8	50	John Barcott.....	Tacoma, Wash.	3705 South Sheridan Avenue.
10	Fsh.	9	150	Giuseppe Rappa.....	San Francisco, Calif.	698 Jefferson Street, Monterey, Calif.
11	Fsh.	3	75	O. T. Watkins.....	Newport News, Va.	Messick, Va.
12	Msc.	1	24	Albert Mugford.....	Hartford, Conn.	549 Allynadale Drive, Stratford, Conn.
13	Fsh.	4	30	Adolph Ruzek.....	Milwaukee, Wis.	1011 Twenty-first Street, Two Rivers, Wis.
14	Fsh.	2	14	George Jacobsen.....	Seattle, Wash.	6562 Earl Avenue NW.
15	Fsh.	1	14	W. F. Stiven.....	Ketchikan, Alaska	
16	Oys.	5	24	Dewey Currault.....	New Orleans, La.	Lockport, La.
17	Frt.	1	35	Jarka Corporation (Md.).....	Baltimore, Md.	408 Water Street.
18	Fsh.	3	24	Sverin K. Hildre.....	Seward, Alaska	c/o Fishermens Union, Ketchikan, Alaska.
19	Tow.	3	70	Rapier Sugar Feed Co. (Ky.).....	Louisville, Ky.	Owensboro, Ky.
20	Tnk.	9	300	Sun Oil Co. (N. J.).....	Philadelphia, Pa.	1608 Walnut Street.
21	Tow.	1	40	Anthony Swingler.....	Pittsburgh, Pa.	General delivery, Parkersburg, W. Va.
22	Fsh.	2	30	Iver Ekren.....	Seattle, Wash.	Kingston, Wash.
23	Oys.	1	15	W. H. Osborne.....	Newport News, Va.	R. F. D. No. 1, Hilton Village, Va.
24	Fsh.	1	80	Alaska Packers Association (Calif.).....	Juneau, Alaska	111 California Street, San Francisco, Calif.
25	Fsh.	2	15	Mark Williams.....	do.	c/o Peter McKay, Box 346, Ketchikan, Alaska.
26	Fsh.	1	14	Ole Skaanes.....	Wrangell, Alaska	
27	Fsh.	1	10	Severin Lero.....	Petersburg, Alaska	
28	Oys.	3	12	Emilie Angelette.....	New Orleans, La.	Out Off, La.
29	Fsh.	1	50	T. C. Crosland.....	Tampa, Fla.	General delivery, Punta Gorda, Fla.
30	Pas.	1	24	Edward Rae.....	New York, N. Y.	9712 Twenty-first Avenue, Jackson Heights, N. Y.
31	Pas.	3	45	Charles H. Strong Son Co. (Ohio).....	Cleveland, Ohio	Swetland Building.
32	Tow.	2	100	John W. Harvey.....	Los Angeles, Calif.	745 Main Avenue, Long Beach, Calif.
33	Frt.	1	30	John Mehr.....	New York, N. Y.	134-33 Ninety-ninth Street, Ozone Park, L. I., N. Y.
34	Tow.	2	60	Sternberg Dredging Co. (Del.).....	St. Louis, Mo.	Arcade Building.
35	Tow.	1	65	Sunset Boat Co. (Wash.).....	Seattle, Wash.	Raymond, Wash.
36	Frt.	1	70	D. E. Foote & Co. (Del.).....	Baltimore, Md.	Aliceanna and Chester Streets.
37	Tow.	3	120	Standard Dredging Co. (N. J.).....	New York, N. Y.	80 Broad Street.
38	Fer.	1	70	Fairbanks, Morse & Co. (Ill.).....	Port Huron, Mich.	900 South Wabash Avenue, Chicago, Ill.
39	Msc.	2	20	Thomas Martin.....	Annapolis, Md.	Solomons, Md.
40	Fsh.	1	26	Stockton Canning Co. (Me.).....	Belfast, Me.	Stockton Springs, Me.
41	Pas.	1	40	Ethel Watts.....	New York, N. Y.	31 North Clinton Avenue, Bay Shore, N. Y.
42	Cod.	23	220	Schooner Raymonde (Mass.).....	Gloucester, Mass.	37 Rogers Street.
43	Pas.	1	28	Chas. C. Bellar.....	Houston, Tex.	Anahuac, Tex.
44	Oys.	2	25	B. T. Chilton, jr.....	Reedville, Va.	Palmer, Va.
45	Pas.	1	45	San Pedro Transpn. Co. (Calif.).....	Los Angeles, Calif.	Fifth and Front Streets, San Pedro, Calif.
46	Fsh.	7	50	Acme Fisheries Co. (Wash.).....	Seattle, Wash.	Burke Building.
47	Fsh.	12	20	Beaufort Fisheries.....	Beaufort, N. C.	
48	Fsh.	3	10	Aaron Hudnall.....	Reecliffe, Va.	Ophelia, Va.
49	Fsh.	2	60	J. W. Terry.....	Galveston, Tex.	2225 Avenue J.
50	Fsh.	1	32	Ross Sheakley.....	Juneau, Alaska	Hoonah, Alaska.
51	Fsh.	2	40	Gilbert K. Messick.....	Wilmington, N. C.	Southport, N. C.
52	Oys.	6	36	Dallas Henderson.....	Philadelphia, Pa.	601 East Main Street, Millville, N. J.
53	Oys.	5	50	George C. Bell, jr.....	do.	Bivalve, N. J.
54	Oys.	6	27	Walter L. Sharp.....	do.	Port Norris, N. J.

* Formerly (a) U. S. Q. M. C. ol. s. Major Harry L. Pettus.
 (b) Major Harry L. Pettus.

* Formerly sch. Sweet.

Line No.	Official No.	Signal and radio-call letters	Rig	Name of vessel	Tonnage		Register dimensions			When built	Where built
					Gross	Net	Length	Breadth	Depth		
					Feet						
1	233800		Ga. s.	Rebel.....	14	11	43.7	10.6	5.0		Unknown.....
2	200054		Ga. s.	Recluse.....	9	6	48.0	11.5	3.0	1908	Boston, Mass.....
3	208232		Ga. s.	Record.....	14	12	48.2	13.2	2.8	1910	Daytons, Fla.....
4	225002		Ga. s.	Recreation.....	30	26	45.3	15.8	4.7	1925	Charleston, S. C.....
5	233114		Ga. s.	RED BOAT.....	16	11	46.6	11.0	3.7	1925	Windsor, Ontario, Canada.
6	203906		Ga. s.	Red Boy.....	16	13	50.6	12.4	3.2	1907	Astoria, Oreg.....
7	110827		Ga. s.	Red Cedar.....	8	7	32.6	13.3	3.3	1889	Bellport, N. Y.....
8	222906		Ol. s.	RED CROWN.....	27	15	50.0	13.0	6.4	1923	Cleveland, Ohio.....
9	220480		Ga. s.	Red Devil.....	8	5	33.0	10.3	4.0	1919	Muskegon, Mich.....
10	200690		Ga. s.	Red Feather.....	34	23	56.3	14.9	6.3	1912	Tacoma, Wash.....
11	228216		Ga. s.	Red Hand.....	8	6	31.6	10.9	4.6	1929	Brooklyn, N. Y.....
12	226580		Ga. s.	Red Lion.....	6	5	32.6	9.5	3.5	1927	Bowers, Del.....
13	210967		Ga. s.	Red Rover.....	92	62	70.4	19.5	8.0	1913	Eliza Island, Wash.....
14	212743		Ga. w.	Red Spot.....	6	6	35.1	10.1	1.9	1914	New Haven, Ill.....
15	221967		Ga. s.	Red Star.....	21	17	47.3	13.0	3.5	1922	Fort Blakely, Wash.....
16	230781		Ol. s.	RED STAR.....	684	474	150.7	32.4	12.1	1931	Midland, Pa.....
17	225838		Ga. s.	Red Taylor.....	31	12	56.5	15.5	5.4	1926	Slidell, La.....
18	206122		Ga. s.	Red Wing.....	10	6	38.9	10.1	4.3	1909	Ketchikan, Alaska.....
19	214581		Ga. s.	REDWING.....	9	8	39.5	8.6	3.3	1913	Grafton, Ill.....
20	216324		Ga. s.	Red Wing.....	11	10	30.5	10.5	4.5	1912	Milwaukee, Wis.....
21	221972		Ga. s.	Red Wing.....	8	6	30.2	9.7	4.3	1922	Tacoma, Wash.....
22	223985		Ga. s.	Red Wing.....	8	6	27.1	12.3	4.1		Unknown.....
23	224900		Ga. s.	Red Wing.....	8	5	37.0	9.2	2.5	1924	Grand Marais, Mich.....
24	226873		Ga. w.	Red Wing.....	51	29	64.0	15.4	2.5	1927	Keokuk, Iowa.....
25	227533		Ga. s.	Redwing.....	15	14	50.0	12.0	3.5	1928	Searsport, Me.....
26	231205		Ga. s.	Red Wing.....	9	6	35.0	10.0	4.1		Unknown.....
27	232766		Ga. s.	Red Wing.....	10	6	32.6	11.0	3.6	1931	St. Augustine, Fla.....
28	226320		Ga. s.	Redwood.....	26	21	45.3	10.8	5.8	1927	Los Angeles, Calif.....
29	226738		El. s.	REDWOOD EMPIRE.....	2,470	1,605	242.5	46.2	17.3	1927	Oakland, Calif.....
30	232783		Ga. s.	Redg.....	14	9	39.8	10.9	4.9	1930	New Brunswick, N. J.....
31	219091		Ol. s.	Redlth.....	9	6	32.0	9.6	4.6	1919	Kingston, Wash.....
32	224783		Ol. s.	REDLINE.....	388	223	170.2	36.1	7.2	1925	Oakland, Calif.....
33	230318		Ga. s.	Redmond T.....	8	6	34.0	8.8	3.2	1917	Morehead City, N. C.....
34	220233		Ga. s.	Redoubt.....	13	10	39.8	11.8	3.7	1920	Juneau, Alaska.....
35	223715		Ga. w.	Ree.....	20	14	45.0	18.3	2.4	1923	Ree, N. Dak.....
36	213413		Ga. s.	Reeda.....	35	31	43.6	15.0	8.2	1915	Bristol, R. I.....
37	213290		Ga. s.	Ref.....	22	17	41.5	13.2	5.9	1915	Anacortes, Wash.....
38	225897		Ga. s.	Reform.....	9	6	34.0	10.8	3.9	1917	Scow Bay, Alaska.....
39	216714		Ga. s.	Regal.....	11	7	36.8	10.7	2.9	1907	Southport, N. C.....
40	227578		Ga. s.	Regal.....	11	5	36.0	13.2	4.6	1928	Eastport, Me.....
41	226082		Ga. s.	Regalia.....	11	9	44.2	11.8	1.7	1926	Mapleton, Oreg.....
42	232833		Ga. s.	Regenia.....	16	11	52.2	11.0	3.8	1933	Onancock, Va.....
43	233361	WJFG	Ol. s.	REGENT.....	1,211	708	248.6	40.2	14.4	1934	Sparrows Point, Md.....
44	203850		Ga. s.	Regina.....	27	18	57.0	10.0	4.2	1901	New York, N. Y.....
45	210743		Ol. s.	Regina.....	22	18	55.8	12.8	5.2	1911	Bayonne, N. J.....
46	213495		Ga. s.	Regina.....	10	9	26.0	9.2	3.0	1905	Marinette, Wis.....
47	231895		Ga. s.	Regina.....	12	8	37.0	10.0	4.4		Unknown.....
48	232254		Ga. s.	Regina.....	7	5	32.0	9.6	4.5	1933	Bremen, Me.....
49	206136		Ga. s.	Regina M.....	9	6	41.5	13.2	5.4	1900	Perry, Me.....
50	202868		Ga. s.	Regina Edna.....	12	6	41.8	14.7	3.1	1906	Bay St. Louis, Miss.....
51	110902		Ga. s.	Reginald.....	6	5	29.0	13.0	3.2	1891	Patchogue, N. Y.....
52	111034		Ga. s.	Reginia S.....	69	35	68.0	26.0	5.4	1893	San Francisco, Calif.....
53	214977		Ga. s.	Regis.....	29	24	52.7	14.2	5.7	1917	Seattle, Wash.....
54	110552		Ga. s.	Regulator.....	37	33	63.0	20.1	5.0	1882	Smyrna, N. C.....
55	212858		Ol. s.	Reindeer.....	15	10	34.4	10.6	4.2	1914	Manitowoc, Wis.....
56	140770		Ga. s.	Reliable.....	75	51	54.0	21.0	8.4	1885	New Haven, Conn.....
57	220365		Ga. s.	Reliable.....	10	6	32.7	14.0	4.0		Unknown.....
58	222710		Ol. s.	Reliable.....	79	54	104.3	14.9	8.3	1917	New Orleans, La.....
59	229884		Ol. s.	Reliable.....	66	45	64.5	17.5	8.5	1930	Gig Harbor, Wash.....
60	231508		Ga. s.	Reliable.....	8	5	32.1	9.3	3.8	1925	Tacoma, Wash.....

1 Formerly Canadian ga. s. Blanche G.

2 Formerly ga. s. Union.

Line No.	Serv-ice	Crew	Horse-power	Name of owner	Home port	Address of owner
1	Pas.	1	180	Robert E. Walker.....	New York, N. Y.....	2 Canton Court, Gerritsen Beach (B).
2	Msc.	1	20	B. L. Coggins.....	Norfolk, Va.....	Box 121, Suffolk, Va.
3	Pas.	1	30	Florence M. Miller.....	St. Augustine, Fla.....	Box 1046, Orlando, Fla.
4	Pas.	3	30	A. K. Grooms.....	Charleston, S. C.....	86 Mary Street.
5	Msc	2	100	George Mills & Co. (Mich.).....	Detroit, Mich.....	Penobscot Building.
6	Fsh.	2	100	Pacific American Fisheries (Del.).....	Juneau, Alaska.....	South Bellingham, Wash.
7	Oys.	1	10	William Van Wyen.....	New York, N. Y.....	West Sayville, N. Y.
8	Tow.	6	90	L. A. Wells Construction Co. (Ohio).....	Cleveland, Ohio.....	Schofield Building.
9	Tow.	2	60	B. W. Vickers.....	Grand Haven, Mich.....	497 Catawba Street, Muskegon, Mich.
10	Fsh.	2	50	Nick Vitalich.....	Seattle, Wash.....	813 Eleventh Street, South Bellingham, Wash.
11	Msc.	2	25	Red Hand Composition Co. (N. Y.).....	New York, N. Y.....	1 Broadway.
12	Pas.	1	18	John C. Darby.....	Wilmington, Del.....	Frederica, Del.
13	Fsh.	2	50	Pacific American Fisheries (Del.).....	Ketchikan, Alaska.....	South Bellingham Wash.
14	Tow.	2	12	Owen W. Nixon.....	Louisville, Ky.....	Uniontown, Ky.
15	Fsh.	2	16	W. F. Sigurdson.....	Portland, Oreg.....	Wooster Building.
16	Frt.	18	b 660	Victor Lynn Transportation Co. (Del.).....	Wilmington, Del.....	7 West Tenth Street.
17	Tow.	6	150	Mobile Timber & Towing Co. (Ala.).....	Mobile, Ala.....	Box 1649.
18	Fsh.	2	18	Edna B. Wakefield.....	Ketchikan, Alaska.....	Box 1615.
19	Pas.	1	40	Northern Ohio Cooperage & Lumber Co. (Ark.).....	Memphis, Tenn.....	Parkin, Ark.
20	Msc.	2	b 35	Robert J. Miller.....	Chicago, Ill.....	240 East Austin Avenue.
21	Fsh.	2	15	Adam Bernhoff.....	Seward, Alaska.....	c/o Deputy Collector of Customs, Seward, Alaska.
22	Msc.	1	40	George De Veau.....	New York, N. Y.....	510 River Road, Edgewater, N. J.
23	Fsh.	1	28	Frank Vaudreuil.....	Sault Ste. Marie, Mich.....	Grand Marais, Mich.
24	Frt.	1	120	Keokuk Sand Co.....	Dubuque, Iowa.....	Keokuk, Iowa.
25	Frt.	2	80	Fred Hatch.....	Belfast, Me.....	Islesboro, Me.
26	Pas.	1	28	Thomas J. Carman.....	New York, N. Y.....	22 Gordon Place, Freeport, L. I., N. Y.
27	Pas.	1	50	F. O. Sanchez.....	St. Augustine, Fla.....	89 South Street.
28	Pas.	2	b 400	Anona D. Perry.....	San Francisco, Calif.....	Box 462, Port Chicago, Calif.
29	Fer.	14	b 1,800	Southern Pacific Golden Gate Ferries (Calif.).....	do.....	65 Market Street.
30	Pas.	1	48	Charles Karakoosh.....	Perth Amboy, N. J.....	106 Hamilton Street, New Brunswick, N. J.
31	Tow.	2	45	Fairbanks Morse & Co. (Ill.).....	Chicago, Ill.....	900 South Wabash Avenue.
32	Tnk.	7	b 330	Union Oil Co. of California (Calif.).....	Los Angeles, Calif.....	Union Oil Building.
33	Fsh.	4	90	Charles Smith.....	Beaufort, N. C.....	Morehead City, N. C.
34	Fsh.	1	10	Peril Straits Packing Co. (Wash.).....	Sitka, Alaska.....	Todd, Alaska.
35	Fer.	2	40	John Anderson.....	Pembina, N. Dak.....	Beulah, N. D.
36	Frt.	2	32	Tjetjen and Lang Dry Dock Co. (N. J.).....	New York, N. Y.....	25 Broadway.
37	Fsh.	3	100	Guy B. Lowman.....	Seattle, Wash.....	Anacortes, Wash.
38	Fsh.	3	20	Arnt Olsvik.....	Petersburg, Alaska.....	
39	Tow.	2	20	Proctor & Broadwell.....	Brunswick, Ga.....	Woodbine, Ga.
40	Frt.	2	20	George H. Lyon.....	Eastport, Me.....	Hawkes Avenue.
41	Pas.	1	20	School District No. 32 (Oreg.).....	Marshfield, Oreg.....	Mapleton, Oreg.
42	Msc.	1	108	W. S. Smith.....	Crisfield, Md.....	Onancock, Va.
43	Tnk.	13	850	Gulf Refining Co. (Tex.).....	Port Arthur, Tex.....	Gulf Office Building.
44	Pas.	2	45	J. C. Galnes.....	Jacksonville, Fla.....	2010 Hill Street.
45	Pas.	2	48	Cecil Burwell.....	Sault Ste Marie, Mich.....	Gladstone, Mich.
46	Fsh.	3	10	Harry Zilkowski.....	Milwaukee, Wis.....	309 Hosmer Street, Marinetta, Wis.
47	Pas.	1	40	Howard Taft.....	New York, N. Y.....	127 Twenty-third Avenue, College Point, N. Y.
48	Fsh.	1	35	Thomas Carter.....	Rockland, Me.....	Bremen, Me.
49	Frt.	1	15	S B. Stuart.....	Eastport, Me.....	Lubec, Me.
50	Oys.	2	18	Anton Barhanovich, estate of.....	Gulfport, Miss.....	c/o Frank Barhanovich, 842 Cedar Street, Biloxi, Miss.
51	Pas.	1	80	Jacob A. Beebe.....	New York, N. Y.....	West Sayville, N. Y.
52	Frt.	3	40	P. H. Russell.....	San Francisco, Calif.....	480 Ninth Street.
53	Fsh.	5	40	G. L. Wakeman (trustee).....	Wrangell, Alaska.....	c/o Bank of California, Seattle, Wash.
54	Frt.	3	36	Frank McCabe.....	Charleston, S. C.....	114 Rutledge Avenue.
55	Fsh.	4	b 30	Eugene L. Hill.....	Grand Haven, Mich.....	322 Columbus Street.
56	Frt.	3	80	Reliable Fuel Supply Co. (N. Y.).....	New York, N. Y.....	369 Fifty-third Street (B).
57	Pas.	1	25	Louis Buttke.....	do.....	544 Boulevard East, Weehawken, N. J.
58	Pas.	4	135	Anna Black.....	do.....	162 Fulton Street, Elizabeth, N. J.
59	Fsh.	8	130	Spiro Babich.....	Tacoma, Wash.....	Oig Harbor, Wash.
60	Fsh.	1	9	L. E. Price.....	Port Townsend, Wash.....	1200 Westlake Avenue, North, Seattle, Wash.

³ Formerly ga. y. Elma.

⁴ Formerly ga. s. Minnie V. Pope.

⁵ Formerly ga. s. Luzerne Ludington.

^a U. S. ga. s. subchaser No. 1.

^b Formerly ol. s. Reliable.

^c ol. y. Tonawanda.

Line No.	Official No.	Signal and radio-call letters	Rig	Name of vessel	Tonnage		Register dimensions			When built	Where built
					Gross	Net	Length	Breadth	Depth		
1	226302		Ol. s.	Reliable II	83	56	104.3	14.9	8.3	1918	New York, N. Y.
2	231868		Ol. s.	RELIABLE 2	62	42	61.4	16.0	8.0	1932	Mariners Harbor, N. Y.
3	110924		Ga. s.	Reliance	10	6	38.8	14.0	4.5	1891	Carancahua, Tex.
4	200071		Ga. s.	Reliance	6	6	38.3	12.0	3.2	1903	Atlantic City, N. J.
5	200839		Ga. s.	Reliance	32	19	65.7	16.4	6.1	1903	Lubec, Me.
6	200736		Ga. s.	Reliance	18	13	43.6	13.6	7.0	1904	Bremen, Me.
7	202278		Ga. s.	Reliance	7	7	32.2	10.3	5.6	1904	Swans Island, Me.
8	204197		Ga. s.	Reliance	49	33	89.7	19.7	5.5	1907	Wildwood, N. J.
9	205170		Ga. s.	Reliance	12	8	34.0	10.0	4.0	1908	Shaw Island, Wash.
10	206164		Ga. s.	Reliance	8	7	35.8	12.1	2.6	1909	Leesville, La.
11	206959		Ga. s.	Reliance	9	5	37.8	11.0	3.0	1909	Bay Center, Wash.
12	207538		Ga. s.	Reliance	9	8	31.2	11.3	3.6	1910	Howkan, Alaska
13	208962		Ol. s.	Reliance	14	9	51.7	15.2	2.5	1911	Sandusky, Ohio
14	210778		Ga. s.	Reliance	14	9	46.2	12.2	4.5	1912	Camden, N. J.
15	211720		Ga. s.	Reliance	13	12	34.0	9.5	3.6	1913	Manitowoc, Wis.
16	212135		Ga. s.	Reliance	39	24	76.0	16.0	6.3	1914	Rockport, Mass.
17	214132		Ga. s.	Reliance	13	10	43.1	13.2	3.4	1916	Stratford, Conn.
18	216164		Ga. s.	Reliance	14	11	36.5	10.4	5.6	1918	Seattle, Wash.
19	222139		Ga. s.	Reliance	13	6	43.2	11.0	5.4	1922	Friendship, Me.
20	223255		Ga. s.	Reliance	9	6	31.2	9.6	4.0	1923	Naubinway, Mich.
21	225040		Ol. s.	Reliance	108	73	82.2	20.6	10.5	1924	Nyack, N. Y.
22	226601		Ol. s.	Reliance	50	34	58.6	16.6	7.7	1927	Gig Harbor, Wash.
23	226713		Ol. s.	Reliance	54	37	61.1	18.1	6.9	1927	Brooklyn, N. Y.
24	228142		Ga. s.	Reliance	13	9	45.0	12.0	3.6	1928	Klawack, Alaska
25	228397		Ga. s.	Reliance	22	20	43.0	11.5	5.1	1929	Seattle, Wash.
26	228620		Ol. s.	Reliance	11	7	34.2	12.4	4.5	1929	Wakefield, R. I.
27	229003	KMXC	Ol. s.	RELIANCE	124	84	83.8	20.2	10.5	1929	Camden, N. J.
28	229804		Ol. s.	Reliance	51	34	58.3	16.6	7.3	1930	Gig Harbor Wash.
29	230620	WCEM	Ol. s.	Reliance	313	208	116.7	27.2	10.5	1931	Los Angeles, Calif.
30	231078		Ol. s.	Reliance	32	22	55.2	17.5	5.8	1931	Brooklyn, N. Y.
31	219785		Ga. s.	Reliance I	25	19	46.8	13.5	6.1	1920	Seattle, Wash.
32	212188		Ga. w.	Reliance No. 2	10	9	59.0	12.0	2.5	1914	Terre Haute, Ind.
33	211929		Ga. s.	Reliance No. 3	10	6	31.9	8.5	4.9	1914	Samish, Wash.
34	200709		Ga. s.	Relief	8	6	37.8	11.1	3.0	1904	South Bend, Wash.
35	209331		Ga. s.	Relief	15	10	42.6	15.1	3.7	1911	Charleston, S. C.
36	210366		Ga. s.	Relief	18	11	40.0	10.0	5.3	1912	Mobile, Ala.
37	220155		Ga. s.	Relief	6	5	32.0	10.2	3.4	1920	Hoonah, Alaska
38	221178		Ga. s.	Relief	13	9	51.5	11.0	4.4	1911	Yarmouth, Me.
39	223260		Ol. s.	Relief	19	13	44.7	12.4	4.4	1923	Arlington, Fla.
40	227220		Ga. s.	Relief	7	5	31.6	8.7	4.0	1917	Tacoma, Wash.
41	228054		Ga. s.	Remember	8	5	32.2	10.5	2.5	1928	Dulas, La.
42	213821		Ga. s.	Remington	20	18	39.0	10.6	4.5	1912	Oshkosh, Wis.
43	223184		Ga. s.	Remora	9	6	30.6	11.1	5.4		Friendship, Me.
44	228409		Ol. s.	Remus	11	7	34.9	10.2	5.4	1929	Seattle, Wash.
45	229046		Ol. s.	Rena	20	13	41.5	12.0	5.9	1929	Norfolk, Va.
46	111161		Ga. s.	Rena A. Callow	30	22	67.2	18.6	5.7	1897	Ortolo, Md.
47	230972		Ga. s.	Renee	11	7	33.5	10.6	4.0	1931	Ozone Park, L.I., N.Y.
48	233025		Ga. s.	Reno	13	9	45.0	11.7	4.7	1917	Los Angeles, Calif.
49	233364		Ga. s.	Repeal	9	6	33.1	10.9	4.9	1934	Port Townsend, Wash.
50	225591		Ol. s.	Repeat	18	14	41.7	12.3	6.5	1926	Bellingham, Wash.
51	201699		Ol. s.	Report	19	17	56.0	14.0	4.0	1905	Bridgeport, Conn.
52	110857		Ol. s.	Reposo	15	10	57.7	11.7	4.1	1890	Bristol, R. I.
53	211802		Ol. s.	Republic	75	51	72.0	19.0	7.8	1913	Seattle, Wash.
54	225451		Ol. s.	Republic	25	20	46.6	14.0	6.8	1926	do.
55	116874		Ol. s.	Republic No. 4	64	43	70.5	17.2	8.2	1899	Baltimore, Md.
56	150438		Ol. s.	Republic No. 5	108	73	87.0	20.1	9.9	1899	South Amboy, N. J.

1 Formerly (a) ga. y. Modesty.
 (b) ga. s. Flamingo.
 (c) ga. s. Theob.
 2 Formerly ol. s. Evelyn.
 3 Formerly ga. s. Vaud J.

4 Formerly ga. s. Three Brothers.
 5 Formerly ol. s. O'Boyle.
 6 Formerly (a) ga. s. Relief.
 (b) U. S. Navy ga. s. Relief.
 7 Formerly U. S. Navy ga. s. Relief.

Line No.	Service	Crew	Horse-power	Name of owner	Home port	Address of owner
1	Pas.	4	240	Percy Black.....	New York, N. Y.	162 Fulton Street, Elizabeth, N. J.
2	Frt.	3	100	Reliable Fuel Supply Co. (N. Y.).....	do.....	369 Fifty-third Street (B).
3	Fsh.	2	18	Mrs. B. D. Jackson.....	Galveston, Tex.	601 West Sixteenth Street, Austin, Tex.
4	Pas.	1	18	Winfield Kates.....	Philadelphia Pa.	156 Belmont Avenue, Bridgeton, N. J.
5	Cod.	2	50	Eben A. Doughty.....	Portland, Me.	Chebeagus Island, Me.
6	Fsh.	3	55	Adolph Allerdt.....	New York, N. Y.	1755 Sheepshead Bay Road (B).
7	Pas.	1	5	Charles J. Jarvis.....	Bar Harbor, Me.	Islesford, Me.
8	Pas.	5	160	Frank P. Canning.....	Philadelphia, Pa.	6041 Race Street.
9	Msc.	2	30	E. S. Hungerford.....	Petersburg, Alaska	
10	Fsh.	2	25	Dunbar Dukate Co. (La.).....	New Orleans, La.	822 Perdido Street.
11	Tow.	1	30	Beulah Whitcomb.....	Seattle, Wash.	South Bend, Wash.
12	Fsh.	1	20	Tongass Trading Co. (Wash.).....	Ketchikan, Alaska	Box 89.
13	Tow.	1	45	Home Sand & Coal Co. (Ohio).....	Sandusky, Ohio.	Fremont, Ohio.
14	Pas.	2	65	Harry Mojok.....	Philadelphia, Pa.	1015 Michigan Avenue, Cape May, N. J.
15	Fsh.	2	b 15	John Wacok.....	Milwaukee, Wis.	Algoma, Wis.
16	Fsh.	10	224	Charles G. Eldridge.....	New London, Conn.	Noank, Conn.
17	Pas.	3	30	John J. Bogan.....	New York, N. Y.	337 Pearsall Avenue, Jersey City, N. J.
18	Fsh.	2	20	Bernt Ona.....	Seattle, Wash.	Poulsbo, Wash.
19	Fsh.	2	24	Alonzo L. Brackett.....	Bath, Me.	Bristol, Me.
20	Fsh.	3	24	Vincent Vanderburg.....	Grand Haven, Mich.	53 Pine Street, Muskegon, Mich.
21	Tow.	2	400	Gotham Marine Corporation (N. Y.).....	New York, N. Y.	c/o Joseph F. O'Boyle, 11-15 Moore Street.
22	Fsh.	8	80	Kadiak Fisheries Co. (Wash.).....	Seward, Alaska	Lowman Building, Seattle, Wash.
23	Pas.	2	125	Spencer Kellogg & Sons (N. Y.).....	New York, N. Y.	420 Lexington Avenue.
24	Fsh.	2	20	Libby, McNeil & Libby (Me.).....	Seattle, Wash.	88 Hamlin Street.
25	Pas.	2	b 85	National Grocery Co. (Wash.).....	Seward, Alaska	Nenana, Alaska
26	Fsh.	2	32	Howard L. Vars.....	Newport, R. I.	Wakefield, R. I.
27	Tow.	5	360	Providence Steamboat Co. (R. I.).....	Providence, R. I.	Crory Street.
28	Fsh.	8	90	Frank Simetovich.....	Tacoma, Wash.	2216 North Twenty-seventh Street.
29	Fsh.	15	b 450	Reliance Fishing Co. (Calif.).....	Los Angeles, Calif.	736 South Seaside Avenue, San Pedro, Calif.
30	Pas.	1	100	Herman Toby.....	New York, N. Y.	Box 165, Island Park, N. Y.
31	Fsh.	8	35	Richard Biendheim.....	Ketchikan, Alaska	
32	Pas.	1	12	Frank M. Graham.....	Evansville, Ind.	1622 South Third Street, Terre Haute, Ind.
33	Fsh.	1	16	Ernest Smith.....	Wrangell, Alaska	Box 33, Lacey, Wash.
34	Fsh.	1	20	C. E. Williams.....	Seattle, Wash.	South Bend, Wash.
35	Frt.	2	25	Frank McCabe.....	Charleston, S. C.	114 Rutledge Avenue.
36	Pft.	1	27	Sabine Pilots.....	Port Arthur, Tex.	
37	Fsh.	2	12	O. G. Hillman.....	Juneau, Alaska	Hoonah, Alaska.
38	Pas.	3	50	George W. Walker.....	Boston, Mass.	870 Fourth Street, South.
39	Tow.	2	60	Duval Engineering & Contracting Co. (Fla.).....	Jacksonville, Fla.	216 Dyal-Upchurch Building.
40	Fsh.	1	20	Ole Peterson.....	Tacoma, Wash.	2137 Alaska Avenue.
41	Fsh.	2	10	Paul Voisin.....	New Orleans, La.	Dulac, La.
42	Pas.	1	10	Robert L. Holcomb.....	Mobile, Ala.	51 South Water Street.
43	Pas.	1	15	F. J. Walcott.....	New York, N. Y.	Waterside Park, Great Kills, S. I., N. Y.
44	Fsh.	2	30	Bong Johnson.....	Ketchikan, Alaska	Box 1353.
45	Tow.	2	65	Standard Dredging Co. (N. J.).....	New York, N. Y.	80 Broad Street.
46	Oys.	2	24	Elbridge E. Marshall.....	Cape Charles, Va.	Belinda, Va.
47	Pas.	2	b 50	Joseph Endres.....	New York, N. Y.	159 Howard Beach, L. I., N. Y.
48	Pas.	2	b 35	Floyd A. Moorehouse.....	Los Angeles, Calif.	Box G, Azusa, Calif.
49	Fsh.	2	b 70	Arthur O. Joyce.....	Port Townsend, Wash.	Star Route 2.
50	Fsh.	4	30	Ole Tennesen.....	Ketchikan, Alaska	c/o Tongass Trading Co.
51	Frt.	1	46	Edward Reiter.....	New York, N. Y.	326 Sixth Street, Greenport, N. Y.
52	Tow.	1	90	Paulsboro Transportation Co.....	Philadelphia, Pa.	Paulsboro, N. J.
53	Fsh.	13	100	Nels Hegge.....	Seattle, Wash.	1476 West Seventy-fifth Street.
54	Fsh.	5	45	Walter Nelson.....	Astoria, Oreg.	Chinook, Wash.
55	Tow.	8	220	Jakobson & Peterson (N. Y.).....	New York, N. Y.	Foot Sixteenth Avenue (B).
56	Tow.	8	500	do.....	do.....	Do.

^a Formerly ga. s. Alice.
^b Winsome II.
^c Formerly Japanese ga. s. Y. K. M.
^d News
^e Formerly ga. s. David R. Dodge.

¹ Formerly { a st. s. Solicitor.
 { b ol. s. Viking No. 2
 { c st. s. Pittsburgh.
² Formerly { b st. s. Trenton.
 { c ol. s. Viking No. 3.

Line No.	Official No.	Signal and radio-call letters	Rig	Name of vessel	Tonnage		Register dimensions			When built	Where built
					Gross	Net	Length	Breadth	Depth		
1	210249		Ga. w.	Rescue	18	14	64.0	15.0	4.0	1912	Columbus, Ky.
2	145656		Ol. s.	Resolute	20	14	56.0	16.6	4.4	1893	Point Washington, Fla.
3	207186		Ol. s.	Resolute	47	33	71.3	18.0	4.8	1910	Tottenville, N. Y.
4	212311		Ol. s.	Resolute	15	10	42.5	12.8	4.5	1914	Tacoma, Wash.
5	213194		Ga. s.	Resolute	6	6	26.1	10.3	2.9	1912	Brooklyn, N. Y.
6	221530		Ga. s.	Resolute	15	14	49.2	12.8	4.4	1921	Warroad, Minn.
7	222687		Ga. s.	Resolute	79	54	104.3	14.9	8.3	1917	Norfolk, Va.
8	222932		Ga. s.	Resolute	9	7	33.0	11.7	3.9	1923	Dorchester, N. J.
9	223688		Ol. s.	Resolute	60	47	56.1	17.1	8.1	1924	Seattle, Wash.
10	211937		Ga. w.	Res-Q	61	61	66.0	16.6	3.6	1913	Parkersburg, W. Va.
11	232891		Ol. s.	Restaurador	14	6	39.2	12.2	4.4	1928	Fernandina, Fla.
12	212046		Ol. s.	Restitution	28	24	50.6	13.5	6.4	1919	Seattle, Wash.
13	110736		Ol. s.	Restless	35	15	54.1	18.0	7.1	1887	Bath, Me.
14	212252		Ga. s.	Restless	17	12	45.5	11.1	5.8	1914	Mapleton, Ore.
15	213957		Ga. s.	Restless	11	8	46.0	10.6	4.0	1916	San Francisco, Calif.
16	231680		Ga. s.	Restless II	8	7	32.1	12.6	3.8	1932	Morrisville, Pa.
17	111196		Ga. s.	Result	19	14	45.9	16.6	4.7	1898	Detroit, Mich.
18	200884		Ga. s.	Reta	6	6	30.0	12.0	4.0	1904	Port Republic, N. J.
19	209629		Ga. s.	Reta	10	7	36.8	9.6	4.4	1912	Ferndale, Wash.
20	218552	WLFY	Ga. s.	Reta	8	7	32.8	9.7	3.7	1919	Winslow, Wash.
21	227729		Ga. s.	Reta	8	6	35.4	9.4	2.5	1921	Sealevel, N. C.
22	111168		Ga. s.	Reta May	6	6	40.0	12.7	3.2	1897	Deals Islands, Md.
23	221977		Ol. s.	Retriever	259	245	94.3	24.4	7.3	1922	Anacortes, Wash.
24	232019	WKEI	Ol. s.	Retriever	100	57	99.9	22.2	19.1	1904	Ballard, Wash.
25	224048		Ol. w.	Return	39	30	65.0	16.0	3.3	1925	Pittsburgh, Pa.
26	224048		Ga. s.	Review	12	10	32.4	10.9	4.1	1924	Kasaan, Alaska
27	232979		Ga. s.	Revilla	11	7	35.8	10.1	4.9	1934	Ketchikan, Alaska
28	231725		Ga. w.	Revonah	90	90	110.0	21.5	3.3	1921	Madison, Ind.
29	216412		Ol. s.	Rex	33	19	53.6	14.3	6.2	1918	Los Angeles, Calif.
30	223915		Ga. s.	Rex	10	8	34.0	10.2	3.5	1912	Norfolk, Va.
31	227208		Ol. s.	Rex	12	8	36.9	10.7	5.2	1928	Seattle, Wash.
32	232089		Ga. s.	Rex	8	6	29.7	9.6	3.7	1920	Tacoma, Wash.
33	232872		Ol. s.	Rex	16	7	38.8	13.1	5.1	1931	Fernandina, Fla.
34	233696		Ga. s.	Rex	21	18	45.9	11.5	3.2	1934	Niceville, Fla.
35	215968		Ga. s.	Reyner No. 2	20	16	49.6	14.2	4.7	1917	Crittenden, Va.
36	217487		Ga. s.	Reyner and Son	11	7	40.7	14.4	3.4	1918	do
37	214481		Ga. s.	Reyno	14	10	47.0	13.3	3.4	1916	Clubforts Creek, N. C.
38	227078		Ga. w.	Resona	28	13	58.2	12.5	2.8	1912	Cut Off, La.
39	111143		Ga. s.	Rhoda E. Crane	11	7	40.7	13.6	4.4	1897	Stratford, Conn.
40	219887		Ol. s.	Rhode Island	44	29	58.9	15.2	6.8	1920	Tacoma, Wash.
41	202146		Ga. s.	Rhododendron	14	10	32.0	14.3	5.7	1905	Bellingham, Wash.
42	207264	KLHT	Ol. s.	Rhodora	116	70	103.9	23.5	11.0	1910	Essex, Mass.
43	228562		Ol. s.	Riba	13	8	36.3	10.8	5.3	1929	Gig Harbor, Wash.
44	231427		Ol. s.	Ric	13	6	35.9	11.6	5.4	1911	Salisbury, Md.
45	228060		Ga. c.	Riceland	23	23	60.0	16.0	2.8	1924	Unknown
46	228235		Ga. s.	Richard, jr.	9	6	38.6	9.2	4.1	1906	Puget Sound Navy Yard.
47	219773		Ga. s.	Richard B.	30	16	62.2	16.4	5.5	1920	Pascagoula, Miss.
48	231452		Ol. s.	Richard J.	17	7	43.5	12.5	4.8	1932	Kennebunkport, Me.
49	233911		Ol. s.	Richard J. II.	10	7	47.2	12.3	3.2	1935	East Boothbay, Me.
50	233506		Ga. s.	Richard S.	16	14	42.0	12.9	4.6	1934	Little Creek, Del.
51	223757		Ga. s.	Richard M.	39	21	56.3	16.4	6.4	1924	Garibaldi, Ore.
52	232989		Ol. s.	Richard & Arnold	23	9	52.2	14.5	5.1	1934	Fairhaven, Mass.
53	232438		Ga. s.	Richard Armstrong	13	7	38.6	11.5	3.7	1932	Wachapreague, Va.
54	111394		Ga. s.	Richard Robbins, Sr.	26	13	49.5	18.3	5.4	1902	Greenwich, N. J.
55	209125		Ga. s.	Richard D. Lore	36	16	63.5	20.5	5.5	1911	do
56	201386		Ol. s.	Richard J. Nunan	92	55	84.3	22.1	10.3	1904	East Boothbay, Me.
57	110790		Ga. s.	Richard J. Vetra	10	9	50.0	15.5	3.2	1888	Deal Island, Md.
58	110761		Ga. s.	Richard W. Sommers	13	11	45.6	13.7	3.2	1887	Muddy Creek, Va.
59	217366		Ga. s.	Richardson Bros.	12	8	43.7	9.3	4.1	1918	Crittenden, Va.
60	225570	KLHU	El. s.	RichLUBE	609	390	180.6	32.0	13.7	1926	San Francisco, Calif.
61	202335		Ga. s.	Richmond	18	17	40.3	16.3	14.4	1905	Tottenville, N. Y.
62	216682	KLHV	Ol. s.	Richmond	141	76	109.4	19.9	8.4	1918	Weems, Va.

1 Formerly ga. s. (a) Try Me. (b) S. E. Teague.

1 Formerly (a) U. S. Navy ga. s. S. C. 124. (b) ga. y. Warren C. (c) ga. s. Junior Annapolis.

Line No.	Service	Crew	Horse power	Name of owner	Home port	Address of owner
1	Frt.	4	55	Wm. H. Craig	Evansville, Ind.	Leavenworth, Ind.
2	Tow.	3	100	W. T. Coppedge	Jacksonville, Fla.	204 East Bay Street.
3	Oys.	6	80	Sea Coast Oyster Co. (Conn.)	New Haven, Conn.	98 South Water Street.
4	Tow.	4	100	Pioneer Towing Co. (Wash.)	Seattle, Wash.	East Marginal Way and Dawson Street.
5	Pas.	1	21	Herman Toby	New York, N. Y.	Box 166, Island Park, N. Y.
6	Pas.	1	40	Esther Young	Duluth, Minn.	Warroad, Minn.
7	Fsh.	4	440	Edward Shaw	New York, N. Y.	712 East Forty-third Street (B).
8	Fsh.	1	24	Fred De Armott	Philadelphia, Pa.	Bridgeton, N. J.
9	Fsh.	9	b 110	John Ramm	Ketchikan, Alaska	
10	Tow.	1	55	Raymond W. Powers	Pittsburgh, Pa.	1018 Powell Street.
11	Fsh.	2	40	J. H. McDonald	Brunswick, Ga.	c/o Atlantic Shrimp Co.
12	Fsh.	5	55	Hans A. Grytting	Seattle, Wash.	7303 Sixth Avenue N.W.
13	Cod.	10	60	James A. Nickerson	Gloucester, Mass.	35 Derby Street.
14	Fsh.	2	16	Andrew E. Jackson	Marshfield, Oreg.	Mapleton, Oreg.
15	Tow.	1	50	Harbor Tug & Barge Co. (Calif.)	San Francisco, Calif.	Mission Street Wharf.
16	Pas.	1	24	Leon E. Lovett	Philadelphia, Pa.	Beach Haven, N. J.
17	Fer.	2	36	Charles A. Armstrong	Detroit, Mich.	1709 Field Avenue.
18	Fsh.	1	10	Moses Cranmer	Philadelphia, Pa.	Beach Haven, N. J.
19	Fsh.	1	15	Carl J. Thorsen	Ketchikan, Alaska	Mora, Wash.
20	Fsh.	3	15	Berger Stockfieth	Seattle, Wash.	1105 Lakeview Boulevard.
21	Frt.	2	16	James Nelson	Beaufort, N. C.	Atlantic, N. C.
22	Msc.	1	7	J. W. Gimper	Crisfield, Md.	R. F. D. 1, Easton, Md.
23	Fsh.	12	75	J. F. Wright	Seattle, Wash.	1619 Eighth Street.
24	Tow.	4	b 320	Pacific Tugboat Co. (Calif.)	Los Angeles, Calif.	263 Fish Harbor Wharf, Terminal Island, Calif.
25	Tow.	2	b 80	Independent Sand Co. (W. Va.)	Pittsburgh	Thirty-fifth and Market Streets, Wheeling, W. Va.
26	Fsh.	3	12	Julius Frank	Ketchikan, Alaska	Kasaan, Alaska.
27	Fsh.	2	20	Clara Meier	do.	Puget Island, Wash.
28	Pas.	4	50	Revonah Company (Ky.)	Louisville, Ky.	c/o Edward J. Miller & Co., Starks Building.
29	Pas.	2	b 60	Frank L. Hetzel	Los Angeles, Calif.	2436 Palm Drive, Hermosa Beach, Calif.
30	Fsh.	1	12	Fred Birch	Petersburg, Alaska	
31	Fsh.	3	20	Oscar Olsen	Seattle, Wash.	Foot Twentieth Avenue NW.
32	Fsh.	1	9	Ohrist Wogan	Sitka, Alaska	
33	Fsh.	2	b 36	S. Litroco	Fernandina, Fla.	Box 399.
34	Pas.	2	b 67	Robert G. Nobles	Pensacola, Fla.	
35	Fsh.	2	37	H. C. Rollins	Newport News, Va.	121 Elizabeth Street, Hampton, Va.
36	Tow.	3	37	J. L. Morewitz	do.	338 Sixty-first Street.
37	Fsh.	12	24	Carteret Fish & Oil Co. (N. C.)	Beaufort, N. C.	Morsehead City, N. C.
38	Frt.	2	30	Valentine Sugars (La.)	New Orleans, La.	Lockport, La.
39	Oys.	2	42	B. J. Rooks & Sons	Providence, R. I.	Warren, R. I.
40	Fsh.	8	90	Nick Vitalich	Tacoma, Wash.	2130 Williams Street, Bellingham, Wash.
41	Frt.	1	25	Johnson Tug & Barge Co. (Wash.)	Port Angeles, Wash.	228 North Laurel Street.
42	Cod.	25	90	Gorton-Pew Fisheries Co. (Mass.)	Gloucester, Mass.	327 Main Street.
43	Fsh.	2	20	A. Jacobson	Ketchikan, Alaska	c/o Tongass Trading Co.
44	Tow.	2	60	Delaware Dredging Co. (Del.)	Philadelphia, Pa.	139 South Third Street.
45	Fer.	1	25	John Clair, jr.	Pittsburgh, Pa.	Rices Landing, Pa.
46	Tow.	1	100	R. J. Ultican Tugboat Co. (Wash.)	Seattle, Wash.	400 South F Street, Aberdeen, Wash.
47	Fsh.	5	28	H. W. Hibbs	Tampa, Fla.	1016-1022 Third Street, South St. Petersburg, Fla.
48	Fsh.	3	45	Irving P. Paulson	Portland, Me.	542 Ocean Avenue, South Portland, Me.
49	Fsh.	3	80	do.	do.	do.
50	Fsh.	1	28	Mrs. Ollie Shorts	Wilmington, Del.	Little Creek, Del.
51	Pas.	3	80	W. B. Martinson	Portland, Oreg.	Foot Taylor Street.
52	Fsh.	3	100	Frank H. Parsons	Provincetown, Mass.	416 Commercial Street.
53	Ptl.	1	105	Commission of Fisheries	Newport News, Va.	c/o Richard Armstrong.
54	Oys.	6	60	Boyd Robbins	Philadelphia, Pa.	Port Norris, N. J.
55	Oys.	6	36	Lee B. Mayhew	do.	Cedarville, N. J.
56	Fsh.	12	120	Ansel O. Bleckford	Portland, Me.	497 The Eastland.
57	Msc.	2	14	Milton Offut	Annapolis, Md.	
58	Fsh.	3	24	Michelangelo Giannota	New York, N. Y.	1414 Avenue V (B).
59	Frt.	1	40	Richardson Bros. (S. C.)	Charleston, S. C.	184 East Bay Street.
60	Tnk.	6	b 350	Richfield Oil Co. (Calif.)	Los Angeles, Calif.	555 South Flower Street.
61	Oys.	4	37	Lester & Tener (N. Y.)	New York, N. Y.	100 South Street.
62	Fsh.	6	200	Bellows & Squires Co. (Va.)	Reedville, Va.	Ocran, Va.

¹ Formerly ga. w. Norfolk.

² Formerly yawl

³ Formerly U. S. Q. M. C. ol. s. Maj. Evan Thomas.

⁴ Formerly U. S. Navy ga. s. 2599.

⁵ Formerly {a U. S. Navy st. s No. 823.

⁶ Formerly {b st. s Boo Bia Mary.

⁷ Formerly ga. s. Daisy Dean.

Line No.	Official No.	Signal and radio-call letters	Rig	Name of vessel	Tonnage		Register dimensions			When built	Where built
					Gross	Net	Length	Breadth	Depth		
1	218416	KLIN	Ol. s.	RICHMOND.....†	500	340	147.7	30.1	12.4	1919	Bath, Me.
2	226707		Ga. w.	Richmond.....	61	61	64.4	24.1	4.1	1927	Augusta, Ga.
3	227579		Ga. s.	Rickey.....	8	7	32.2	10.7	3.7	1928	Parkertown, N. J.
4	230539		Ol. s.	Ricomer.....‡	14	6	42.2	12.3	5.0	1918	San Diego, Calif.
5	206738		Ga. s.	Rickwood.....	40	18	70.2	13.5	6.4	1910	Port Clinton, Ohio.
6	224404		Ga. s.	Right Bower.....	13	6	36.1	11.7	6.3	1915	Friendship, Me.
7	210914		Ga. s.	Rikka R.....	15	10	35.1	12.0	4.8	1913	Seattle, Wash.
8	220029		Ol. s.	Rin Tin.....	9	9	40.0	10.3	3.6	1929	Paducah, Ky.
9	233967		Ol. s.	Rio De Oro.....	38	32	49.6	13.3	6.6	1935	Tacoma, Wash.
10	230889		Ol. s.	Rio Grande.....	38	25	49.7	15.7	6.6	1931	Seattle, Wash.
11	234009		Ol. s.	Rio Janeiro.....	34	27	48.8	14.9	6.3	1935	Tacoma, Wash.
12	229819		Ga. s.	Rio Rita.....	36	24	49.8	15.2	6.4	1930	Seattle, Wash.
13	230645		Ga. s.	Rio Rita.....	7	5	32.2	10.8	3.4	1931	Parkertown, N. J.
14	206726		Ga. s.	Rio Vista.....	8	5	42.2	9.1	4.4	1909	San Francisco, Calif.
15	111431		Ga. s.	Ripple.....	10	7	47.3	11.6	2.9	1902	Morehead City, N. C.
16	206308		Ga. s.	Ripple.....	13	9	39.0	14.4	3.6	1909	Babylon, N. Y.
17	224542		Ga. s.	Ripple.....	8	7	32.0	10.0	4.2	1922	Camden, Me.
18	233318		Ga. s.	Riptide.....	10	7	38.5	10.7	4.8		Unknown.
19	205291		Ga. s.	Risdon 3.....	12	8	48.1	9.6	4.4	1901	Alameda, Calif.
20	225089		Ga. s.	Rita.....	9	6	35.0	10.0	2.5	1924	Houma, La.
21	225533		Ol. s.	Rita.....	16	6	46.5	12.2	5.0	1926	Elizabeth City, N. C.
22	233003		Ga. s.	Rita.....	12	8	46.8	9.4	4.7		Unknown.
23	227941		Ol. s.	Rita B.....	93	63	88.7	21.5	10.6	1928	Essex, Mass.
24	204825		Ol. s.	Rival.....	18	14	48.0	15.3	5.0	1907	Greenport, N. Y.
25	207965		Ol. s.	Rival.....	14	10	43.2	12.0	5.0	1910	Seattle, Wash.
26	212393		Ga. s.	Riverbank.....	6	6	31.0	9.1	3.9		Unknown.
27	110588		Ol. s.	Riverside.....	72	49	87.4	17.5	5.5	1883	Philadelphia, Pa.
28	215938		Ga. s.	Riverview.....	11	9	33.4	8.4	3.4	1917	Washington, N. C.
29	208854		Ga. s.	Roald.....	17	12	39.5	11.4	5.2	1911	Seattle, Wash.
30	232825		Ga. s.	Roald.....	8	5	31.3	9.6	4.9	1927	Tacoma, Wash.
31	233791		Ga. s.	Roald.....	8	5	29.7	11.5	4.3	1913do.
32	231580		Ga. s.	Roalda.....	11	7	35.6	10.8	4.4	1932	Long Branch, N. J.
33	232585		Ga. s.	Roamar.....	48	40	47.5	16.0	6.5	1933	Crisfield, Md.
34	207290		Ol. s.	Roamer.....	19	12	50.6	12.4	3.8	1910	Middleburg, Fla.
35	212233		Ol. s.	Roamer.....	57	30	61.7	20.0	7.7	1914	North Bend, Oreg.
36	223986		Ga. s.	Roamer.....	39	17	60.8	15.3	7.6	1924	East Boothbay, Me.
37	226069		Ga. s.	Roamer.....	7	5	37.2	10.4	3.1	1924	Bay City, Mich.
38	226207		Ga. s.	Roamer.....	7	5	25.5	8.5	3.2	1924	Oconto, Wis.
39	226289		Ga. s.	Roamer.....	11	7	34.6	11.3	5.3	1928	Noank, Conn.
40	228283		Ga. s.	Roamer.....	16	13	38.0	9.8	4.0	1929	Helena, Ark.
41	231506		Ga. s.	Roamer.....	7	5	32.4	11.1	3.5	1931	Oceanville, N. J.
42	217584		Ga. s.	Roamer II.....	14	10	45.5	12.0	4.4	1916	New York, N. Y.
43	233376		Ga. s.	Roamer II.....	12	9	32.8	10.7	3.5	1930	East Hartford, Conn.
44	224189		Ga. s.	Roaring Forty.....	12	8	40.1	11.5	3.5	1917	City Island, N. Y.
45	110742		Ol. s.	Robarts.....	58	30	75.5	18.2	6.5	1887	San Francisco, Calif.
46	226570		Ga. s.	Robbie.....	17	12	44.0	10.0	5.5	1927	New York, N. Y.
47	21943		Ga. s.	Robbie Hunter.....	60	30	65.6	23.7	5.2	1870	San Francisco, Calif.
48	110739		Ga. s.	Robbie F. Sylvester.....	11	7	33.7	14.2	5.1	1887	Stonington, Conn.
49	218927		Ga. s.	Roberson.....	8	5	37.8	10.0	2.6	1909	Cut Off, La.
50	209814		Ga. s.	Robert.....	11	8	43.0	12.7	4.0	1912	Deep Creek, Va.
51	227309	WOFE	Ol. s.	Robert A.....	65	44	67.2	17.3	9.0	1928	Bellingham, Wash.
52	229463		Ga. s.	Robert A.....	7	5	31.2	10.0	3.9	1912	Wrangell, Alaska.
53	232736		Ga. s.	Robert-A.....	20	14	38.5	18.3	4.4	1933	Oak Ridge Park, Mich.
54	222793		Ol. s.	Robert B.....	136	66	64.4	28.0	7.1	1923	Pittsburgh, Calif.
55	208709		Ga. s.	Robert C.....	14	9	35.2	11.0	4.8	1911	Camden, N. J.
56	224732		Ga. s.	Robert O.....	8	5	40.6	10.9	2.7	1925	Stillwater, Minn.
57	228551		Ol. s.	Robert E.....	76	26	104.3	14.9	8.3	1917	Norfolk, Va.
58	107661		Ol. s.	Robert H.....	40	27	57.7	15.8	6.5	1901	Solomons, Md.

† Formerly ol. s. Texaco 147.

‡ Formerly Japanese ga. s. Ricomer No. 2.

§ Formerly ga. s. Ethel M. Ward.

¶ Formerly U. S. Navy ga. s. Cutter.

Line No.	Service	Crew	Horse-power	Name of owner	Home port	Address of owner
1	Tnk.	13	b 400	Texas Company (Del.)	Wilmington, Del.	7 West Tenth Street.
2	Tow.	6	80	M. H. Newsome	Savannah, Ga.	Soperton, Ga.
3	Pas.	1	20	Mason Price, jr.	Philadelphia, Pa.	Parkertown, N. J.
4	Frt.	2	b 45	Bridge Builders (Nev.)	San Francisco, Calif.	Outer Harbor, Oakland, Calif.
5	Frt.	3	40	Francis A. Carmella	New York, N. Y.	130 East Capitol Street, Washington, D. C.
6	Frt.	1	16	Edward A. Rossiter	Rockland, Me.	Camden, Me.
7	Fsh.	4	16	John R. Schard	Ketchikan, Alaska	Craig, Alaska
8	Tow.	1	90	F. W. Olcott	Louisville, Ky.	Floral Apartments, Paducah, Ky.
9	Fsh.	8	120	R. D. Suryan	Seattle, Wash.	1111 Fourteenth Street, Anacortes, Wash.
10	Fsh.	2	80	Frank Murphy	do.	Ketchikan, Alaska
11	Fsh.	8	80	H. E. Mansfield	do.	Wells Building, Anacortes, Wash.
12	Fsh.	8	50	John Cekalovich	Bellingham, Wash.	2220 C Street.
13	Pas.	1	40	Howard B. Granmer, jr.	Philadelphia, Pa.	Cedar Run, N. J.
14	Pas.	1	40	Peter Busalacchi	San Francisco, Calif.	31 East Channel Street, Stockton, Calif.
15	Frt.	2	12	J. F. Collum	Wilmington, N. C.	1007 North Fourth Street.
16	Pas.	1	15	Norman H. Smith	New York, N. Y.	Babylon, N. Y.
17	Mso.	1	32	Pequot Yacht Club	Bridgeport, Conn.	Southport, Conn.
18	Pas.	1	40	Frank W. Jager	New York, N. Y.	61st Service Squadron, Mitchell Field, L. I., N. Y.
19	Tow.	1	90	D. J. Arques	San Francisco, Calif.	1020 Lombard Street.
20	Fsh.	1	16	J. Junius Lapeyrouse	New Orleans, La.	Montegut, La.
21	Tow.	2	60	B. F. Bray	Elizabeth City, N. C.	Coinjock, N. C.
22	Pas.	1	40	Ila S. Cvitcovich	New York, N. Y.	26 Woodcliff Avenue, Freeport, L. I., N. Y.
23	Cod.	12	180	Azro M. Bly	Boston, Mass.	330 Saratoga Street, East Boston, Mass.
24	Oys.	2	b 45	Henry C. Rowe	New Haven, Conn.	Box 521, Westerly, R. I.
25	Tow.	2	65	Foss Co. (Wash.)	Seattle, Wash.	660 West Ewing Street.
26	Cod.	2	34	Winfred J. Ellis	Gloucester, Mass.	Rear 129 Wheeler Street.
27	Fsh.	4	100	Aspen Fish & Products Co. (N. J.)	Philadelphia, Pa.	Wildwood, N. J.
28	Frt.	1	30	W. E. Warner	Washington, N. C.	
29	Fsh.	2	20	Nakat Packing Corporation (N. Y.)	Ketchikan, Alaska	Dexter Horton Building, Seattle, Wash.
30	Fsh.	1	25	Einar Andersen	Tacoma, Wash.	3585 East G Street.
31	Fsh.	1	16	Andrew Roald	Wrangell, Alaska	
32	Pas.	1	100	John Egly	Newark, N. J.	235 Ellery Avenue.
33	Pas.	3	80	Cecil A. Moore	Wilmington, Del.	South State Street, Dover, Del.
34	Tow.	2	60	Jacksonville Forwarding Co. (Fla.)	Jacksonville, Fla.	Foot Laura Street.
35	Frt.	4	90	Edward J. Noom	Portland, Oreg.	1302 Southeast Mall Street.
36	Frt.	2	60	Wm. Underwood Co. (Me.)	Jonesport, Me.	85 Walnut Street, Watertown, Mass.
37	Fsh.	1	100	Clare A. Thomas	Port Huron, Mich.	Unionville, Mich.
38	Fsh.	2	b 15	William J. Clason	Milwaukee, Wis.	Oconto, Wis.
39	Fsh.	2	40	Kenneth Darling	New York, N. Y.	301 Myrtle Avenue, Port Jefferson, N. Y.
40	Pas.	1	20	Jas. T. Hornor	Memphis, Tenn.	c/o Helena Ice Co., Helena, Ark.
41	Pas.	1	36	Leroy Smith	Philadelphia, Pa.	Oceanville, N. J.
42	Pas.	2	65	Edward Shaw	New York, N. Y.	712 East Forty-third Street (B).
43	Pas.	1	b 20	Victor C. Jones	Hartford, Conn.	27 Niles Street.
44	Fsh.	1	150	George A. Emin	New Bedford, Mass.	45 Cedar Street, Fairhaven, Mass.
45	Tow.	5	200	Roberts Towing Co. (Oreg.)	Portland, Oreg.	294 East Salmon Street.
46	Msc.	2	600	Warren C. Thomas	Newport, R. I.	35 Pelham Street.
47	Frt.	1	b 60	L. H. Beck	San Francisco, Calif.	Box 113, Colma, Calif.
48	Frt.	1	55	Lionel Gaudreau	Fall River, Mass.	181 St. Mary Street.
49	Fsh.	2	5	Didler Pitre	New Orleans, La.	Cut Off, La.
50	Fsh.	2	24	P. K. Hunt	Newport News, Va.	Hampton, Va.
51	Fsh.	4	150	Bellingham Canning Co. (Wash.)	Seattle, Wash.	South Bellingham, Wash.
52	Fsh.	1	50	W. C. Lawrence	Wrangell, Alaska	Wrangell, Alaska
53	Pas.	1	30	Henry A. Thibert	Sault Ste Marie, Mich.	Oak Ridge Park, Mich.
54	Frt.	5	90	H. G. Zuckerman	San Francisco, Calif.	216 Drumm Street.
55	Pas.	1	30	George R. Scaletta	Philadelphia, Pa.	Clemente Bridge Road, Runnemede, N. J.
56	Pas.	1	40	Carl O. Muller	St. Paul, Minn.	Taylor Falls, Minn.
57	Fsh.	25	100	Edwards Montauk (N. Y.)	New York, N. Y.	East Hampton, L. I., N. Y.
58	Tow.	5	150	Einer T. Tellefsen	do.	247 St. Johns Avenue, West Brighton, S. I., N. Y.

¹ Formerly U. S. Navy ga. s. C-860.

^a ga. y. Winara II.

^b Formerly ga. y. Colleen

⁷ Formerly U. S. N. ol. s. S. C. No. 121.

^a Formerly st. s. ^a Alpha.

^b Formerly st. s. ^b Turecamo Boys.

Line No.	Official No.	Signal and radio-call letters	Rig	Name of vessel	Tonnage		Register dimensions			When built	Where built
					Gross	Net	Length	Breadth	Depth		
					Feet						
					Length	Breadth	Depth				
1	224815		Ga. s.	Robert M.	13	7	46.4	12.4	3.7	1925	Hampton, Va.
2	211120		Ga. s.	Robert P.	14	11	47.2	13.8	4.3	1911	Mariners Harbor, N.Y.
3	232402		Ol. s.	Robert S.	43	29	56.9	14.7	7.0	1933	Detroit, Mich.
4	221731		Ga. w.	Robt. T.	24	15	59.8	14.0	2.1	1921	Higginsport, Ohio.
5	231232		Ga. s.	Robert T.	10	6	36.4	12.0	3.1	1931	Blount, Miss.
6	111270		Ga. s.	Robert W.	13	9	41.3	12.5	4.4	1900	Mount Pleasant, S. C.
7	111211		Ol. s.	Robert and Edwin	29	20	56.5	14.4	7.1	1899	East Boothbay, Me.
8	111335		Ga. s.	Robert Barron	13	9	44.4	10.3	4.1	1901	Astoria, Oreg.
9	201778		Ga. s.	Robert Bould	30	13	57.3	19.8	4.8	1905	Greenwich, N. J.
10	206881		Ga. s.	Robert Fulton	7	7	35.5	12.6	3.2	1907	East Bay, Fla.
11	207369		Ga. s.	Robert Gray	13	9	42.0	12.5	4.4	1910	Winslow, Wash.
12	228374		Ga. s.	Robert King	10	7	38.0	10.4	2.9	1929	Morehead City, N. C.
13	226448		Ol. w.	Robert Kinner	17	17	61.9	12.9	2.6	1926	Greenup, Ky.
14	222906		Ga. s.	Robert Leo	13	8	46.1	12.6	4.3	1923	Laban, Va.
15	224596		Ol. s.	Robert C. Bonham	113	76	79.0	21.8	9.8	1925	South Somerset, Mass.
16	215620		Ga. s.	Robert D. Carter	14	10	42.4	11.8	4.1	1917	Baltimore, Md.
17	212706		Ol. s.	Robt. E. Lee	34	18	63.0	17.2	5.2	1914	Andrews, S. C.
18	21976		Ga. s.	Robert J. Poulson	29	13	59.2	20.4	4.6	1870	Accomac Co., Va.
19	215576		Ga. s.	Robert M. Utz	37	30	52.8	18.1	5.3	1917	Tottenville, N. Y.
20	111372		Ol. s.	Robert Jno. Bewick	103	72	80.0	26.5	6.0	1901	Milford, Del.
21	223661		Ga. s.	Roberta	9	6	47.3	10.8	3.6	1917	Susan, Va.
22	211792		Ol. s.	Robin	24	6	51.4	15.2	4.7	1913	Crittenden, Va.
23	214896		Ga. s.	Robin	23	12	51.1	14.8	5.6	1917	Oakland, Calif.
24	224712		Ga. s.	Robin	7	5	30.4	8.6	4.4	1925	Seattle, Wash.
25	226576		Ol. s.	Robin	59	40	64.5	17.0	8.1	1927	Tacoma, Wash.
26	226784		Ga. s.	Robin	16	13	41.6	12.2	5.2	1927	Tenakee, Alaska
27	225557		Ga. s.	Robinhood	9	6	33.3	9.2	5.1	1926	Seattle, Wash.
28	110905		Ga. s.	Robin Adair	6	5	24.4	9.3	5.0	1890	Deer Isle, Me.
29	223573		Ol. s.	Robin Hood	39	27	59.0	15.8	7.3	1920	Charlestown, Mass.
30	227933		Ga. s.	Rob Roy	7	6	33.1	8.9	3.6	1907	Tacoma, Wash.
31	221546		Ga. s.	ROB ROY II.	42	42	64.7	20.1	3.8	1921	Dubuque, Iowa.
32	230316		El. s.	ROCHESTER	234	159	102.7	26.1	11.7	1930	Wilmington, Del.
33	220806		Ol. s.	ROCHESTER SOCONY	533	401	188.5	28.4	11.8	1920	Elizabeth, N. J.
34	203004		Ga. s.	Rockaway	17	14	43.2	12.4	4.1	1906	Brooklyn, N. Y.
35	222128		Ol. s.	ROCKLAND SOCONY	241	148	113.4	25.1	11.1	1922	Mariners Harbor, N. Y.
36	214015		Ga. s.	Rockport	13	13	61.7	10.0	3.6	1916	Dubuque, Iowa.
37	223465	WKFK	Ol. s.	Rocona	51	29	65.8	18.2	8.3	1934	Los Angeles, Calif.
38	213379	W0FG	Ol. s.	Rodoma	71	48	66.3	17.5	8.3	1915	Bellingham, Wash.
39	216088		Ga. s.	Rodman Swift	19	13	41.8	12.1	5.0	1918	East Boston, Mass.
40	111390		Ga. s.	Rody Green	29	23	49.2	17.5	4.6	1901	Tottenville, N. Y.
41	220753		Ol. s.	Roedda	83	57	70.9	19.0	9.6	1931	Seattle, Wash.
42	222014		Ga. s.	Roger	10	7	29.3	9.4	3.6	1932	Marinette, Wis.
43	226508		Ol. s.	Rogue	14	9	52.6	14.2	3.4	1927	Marshfield, Oreg.
44	212444		Ol. s.	Roland	42	15	64.6	17.8	7.5	1914	Oakland, Calif.
45	222729		Ol. s.	Roland	13	6	38.7	12.4	4.2	1928	Fernandina, Fla.
46	223071		Ga. s.	Roland L.	10	7	32.5	9.0	3.0	1923	Peoria, Ill.
47	215032		Ga. s.	Rolfe	31	21	55.7	14.5	4.6	1917	Seattle, Wash.
48	220418		Ol. s.	Rolfe II.	47	32	61.4	16.2	6.6	1920	do.
49	204211		Ga. s.	Rolfh	8	6	29.8	10.8	4.0	1907	Tacoma, Wash.
50	208646		Ga. s.	Rolfh III.	25	17	42.3	12.4	6.2	1911	Seattle, Wash.
51	225927		Ga. s.	Rolling Pin	10	6	38.7	9.1	4.1	1908	New York, N. Y.
52	230618		Ga. s.	Rolling Wave	9	8	35.5	10.5	3.0	1930	Gig Harbor, Wash.
53	218666		Ga. s.	Rollo II.	8	5	29.7	11.6	5.5		Unknown
54	225070		Ol. s.	Roma	37	16	58.6	15.5	7.4	1925	Damariscotta, Me.
55	220012		Ga. s.	Roma	10	6	31.6	10.0	3.4	1926	Savannah, Ga.
56	226614		Ol. s.	Roma	31	21	56.5	16.6	5.7	1930	San Francisco, Calif.
57	222856		Ol. s.	Roma	14	6	38.6	11.6	4.4	1927	Fernandina, Fla.
58	229398		Ga. s.	Roma II.	14	12	40.8	12.3	4.4	1930	Amesbury, Mass.
59	223768		Ga. s.	Romaine	9	7	33.6	10.2	4.0	1928	Klawock, Alaska.
60	215141		Ga. s.	Romance	43	33	53.5	15.1	6.7	1917	Tacoma, Wash.
61	218020		Ga. s.	Romance	10	8	33.6	10.0	4.6	1919	Ballard, Wash.

1 Formerly ga. s. Henrietta H.

2 Formerly st. s. New York Marine Co. No. 4.

3 Formerly ga. s. Delivery No. 6.

4 Formerly ga. s. Marie L. Hanlon.

Line No.	Serv-ice	Crew	Horse power	Name of owner	Home port	Address of owner
1	Fsh.	2	25	P. J. Weston.....	Newport News, Va.	Messick, Va.
2	Fsh.	1	50	Augustus Poling.....	New York, N. Y.	655 Ovington Avenue (B).
3	Tow.	2	b 210	Leo Shinavier.....	Detroit, Mich.	88 Henry Street, River Rouge, Mich.
4	Tow.	1	30	Ohio River Sand & Gravel Co. (W. Va.).....	Pittsburgh, Pa.	100 Juliana Street, Parkersburg, W. Va.
5	Oys.	3	18	Mrs. E. I. Friedrich.....	Gulfport, Miss.	Handsboro, Miss.
6	Frt.	2	24	W. H. Snipe.....	Charleston, S. C.	Mount Pleasant, S. C.
7	Cod.	6	60	Marie Molea.....	Boston, Mass.	300 North Street.
8	Fsh.	1	35	Albert Kookesk.....	Juneau, Alaska.	Killisnoo, Alaska.
9	Oys.	8	36	Judson Moore.....	Philadelphia, Pa.	Port Norris, N. J.
10	Fsh.	2	10	C. L. Shephard.....	Apalachicola, Fla.	Box 71.
11	Tow.	1	40	Port of Grays Harbor (Wash.).....	Seattle, Wash.	Aberdeen, Wash.
12	Fsh.	3	40	S. P. Willis.....	Washington, N. C.	
13	Tow.	2	40	J. D. Kinner.....	Louisville, Ky.	Greenup, Ky.
14	Fsh.	3	27	L. N. Powell.....	Reedville, Va.	
15	Tow.	4	400	Jersey City Stock Yards Co. (N. J.).....	New York, N. Y.	Foot Sixth Street, Jersey City, N. J.
16	Pol.	3	45	City of Baltimore.....	Baltimore, Md.	Police Building, Fayette Street and Fallsway.
17	Fsh.	8	36	Chatham Oyster Co. (Ga.).....	Savannah, Ga.	401 West Bay Street.
18	Oys.	6	60	Lena N. Lore.....	Philadelphia, Pa.	Dividing Creek, N. J.
19	Oys.	4	80	Robert M. Utz.....	New York, N. Y.	Greenport, N. Y.
20	Frt.	3	100	Daniel Walls.....	New Haven, Conn.	205 Noble Street, West Haven, Conn.
21	Fsh.	3	24	R. L. Hudgins.....	Newport News, Va.	Crimstead, Va.
22	Frt.	4	60	Clay Products Corporation (Va.).....	do.	1610 Boulevard, Hampton, Va.
23	Fsh.	1	80	Alaska Packers Association (Calif.).....	Juneau, Alaska.	111 California Street, San Francisco, Calif.
24	Fsh.	2	14	C. Amundsen.....	Seattle, Wash.	Dockton, Wash.
25	Fsh.	8	b 100	Edward David.....	San Francisco, Calif.	San Luis Avenue, Carmel, Calif.
26	Fsh.	1	20	Charlie Water.....	Juneau, Alaska.	Tenakee, Alaska.
27	Fsh.	2	b 16	San Juan Fishing & Packing Co. (Wash.).....	Seward, Alaska.	Foot Stacy Street, Seattle, Wash.
28	Frt.	2	6	Frank Carlson.....	Belfast, Me.	Stonington, Me.
29	Tow.	5	260	Lighterage Holdings (N. Y.).....	New York, N. Y.	21 West Street.
30	Tow.	1	20	C. O. Davis.....	Seattle, Wash.	R. F. D. 1, Mount Vernon, Wash.
31	Fer.	2	60	Geo. F. Freeman.....	Dubuque, Iowa.	McGregor, Iowa.
32	Tow.	6	800	Erie Railroad Co. (N. Y.).....	New York, N. Y.	50 Church Street.
33	Tnk.	12	200	Standard-Vacuum Transportation Co. (Del.).....	do.	25 Broadway.
34	Tnk.	2	45	Mae Dickman.....	do.	1947 Ocean Avenue (B).
35	Frt.	6	225	Standard Oil Co. of New York (N. Y.).....	do.	28 Broadway.
36	Pas.	1	45	Owensboro Grain Co. (Ky.).....	Louisville, Ky.	Owensboro, Ky.
37	Tow.	2	b 275	Rohl-Connolly Co. (Nev.).....	Los Angeles, Calif.	4351 Alhambra Avenue.
38	Tow.	4	160	Bellingham Canning Co. (Wash.).....	Seattle, Wash.	South Bellingham, Wash.
39	Msc.	2	60	Submarine Signal Co. (Me.).....	Boston, Mass.	160 State Street.
40	Frt.	2	80	James Healing Co. (N. J.).....	New York, N. Y.	76 Montgomery Street, Jersey City, N. J.
41	Fsh.	5	170	James V. Davis.....	Juneau, Alaska.	Box 2260.
42	Fsh.	2	b 45	Louis A. Reed.....	Milwaukee, Wis.	Oconto, Wis.
43	Fsh.	1	65	Herbert N. Casaday.....	Eureka, Calif.	Route 1, Box 256, Halfmoon Bay, Calif.
44	Tow.	2	b 250	Harbor Tug & Barge Co. (Calif.).....	San Francisco, Calif.	Mission Street Wharf.
45	Fsh.	1	b 40	Mathias Rolao.....	Fernandina, Fla.	Box 788.
46	Tow.	1	30	Woods Lumber Co. (Tenn.).....	Memphis, Tenn.	Box 1071.
47	Fsh.	3	40	New England Fish Co. (Me.).....	Boston, Mass.	44 Boston Fish Pier.
48	Fsh.	6	135	Beagle Packing Co. (Alaska).....	Ketchikan, Alaska.	
49	Fsh.	2	16	Peter Sather.....	Seward, Alaska.	Nuka Island, Alaska.
50	Fsh.	1	40	do.....	do.	Do.
51	Pas.	1	35	John G. Schleiff.....	Boston, Mass.	257 Wesagusset Road, North Weymouth, Mass.
52	Fsh.	1	b 30	M. A. Bernstein.....	Bellingham, Wash.	2729 Grant Street.
53	Pas.	2	30	William Crockett.....	New York, N. Y.	148 Pine Street, Jersey City, N. J.
54	Cod.	6	60	Charles Grafeo.....	Boston, Mass.	40 Lewis Street.
55	Msc.	1	20	Cecil W. Ellis.....	Savannah, Ga.	401 Waldburg Street West.
56	Pas.	2	b 90	Antone Sollecto.....	San Francisco, Calif.	354 Pacific Street, Monterey, Calif.
57	Fsh.	2	40	Grand Fish Corporation (Fla.).....	St. Augustine, Fla.	50 Weedon Street.
58	Cod.	5	24	Liborio Curcuru.....	Gloucester, Mass.	131 Western Avenue.
59	Fsh.	1	8	George Roberts.....	Wrangell, Alaska.	Klawock, Alaska.
60	Pas.	3	45	William J. Brown.....	Los Angeles, Calif.	2701 Wilshire Boulevard.
61	Fsh.	2	16	Magnus Carlson.....	Seattle, Wash.	Port Ludlow, Wash.

¹ Formerly ga. s. Buffalo.

² Formerly U. S. Navy st. s. launch 763.

³ Formerly ga. y. Daylight.

Line No.	Official No.	Signal and radio-call letters	Rig	Name of vessel	Tonnage		Register dimensions			When built	Where built
					Gross	Net	Length	Breadth	Depth		
					Feet						
					Length	Breadth	Depth				
1	220283		Ga. s.	Romance.....	83	44	105.9	15.1	8.2	1918	Clayton, N. Y.
2	231700		Ol. s.	Romar.....	46	31	57.2	14.6	7.6	1932	Crittenden, Va.
3	232053		Ga. s.	Romance.....	15	10	48.6	10.8	4.0	1914	Stamford, Conn.
4	161792	WLFM	Ol. s.	ROMANCIA..... ^{⊙+}	133	64	125.7	17.8	9.3	1897	Newburgh, N. Y.
5	229423		Ol. s.	Rome.....	33	15	50.0	15.2	6.2	1930	San Diego, Calif.
6	232674	KLHW	Ol. s.	ROME SOCONY..... ⁺	1,199	753	252.9	40.1	12.8	1924	Chester, Pa.
7	230547		Ga. w.	Romes Friend.....	20	16	56.0	18.7	2.2	1927	Rome, Tenn.
8	228651		Ga. s.	Romona.....	8	5	33.8	11.0	4.9		Unknown
9	220476		Ga. s.	Romur.....	9	7	34.9	9.9	3.9	1916	Port Clinton, Ohio.
10	208654		Ga. s.	Rondout.....	17	12	40.0	13.3	4.7	1911	Tacoma, Wash.
11	213009		Ol. s.	Roosevelt.....	20	13	42.6	13.4	5.8	1915	Seattle, Wash.
12	232366		Ga. s.	Roosevelt.....	126	106	108.5	27.8	8.1	1923	Nyack, N. Y.
13	225322		Ga. s.	Roosevelt.....	11	6	40.0	11.3	4.9	1926	San Diego, Calif.
14	232406		Ol. s.	Roosevelt.....	15	5	36.6	12.2	4.4	1933	St. Augustine, Fla.
15	232922		Ol. s.	Roosevelt.....	13	6	38.7	11.2	4.2	1927	Fernandina, Fla.
16	111244		Ga. s.	Rosa Lambert.....	21	10	48.0	17.1	5.1	1899	Essington, Pa.
17	110672		Ga. s.	Rosa Lena.....	8	7	35.5	11.2	2.9	1890	Terrebonne Parish, La.
18	222738		Ga. s.	Rosabel.....	14	13	44.2	14.0	3.7	1922	Mandeville, La.
19	207227		Ga. s.	Rosalie.....	14	14	42.5	13.3	4.6	1910	Charleston, S. C.
20	232694		Ol. s.	Rosalie I.....	17	6	48.0	13.9	4.4	1922	Dare, Va.
21	111019		Ga. s.	Rosalie M.....	8	7	33.0	12.6	3.6	1893	Biloxi, Miss.
22	232596		Ga. s.	Rosalie Claire.....	8	5	38.7	8.3	3.6	1933	Sebewing, Mich.
23	224367		Ol. s.	Rosalie Destin.....	8	5	35.3	12.3	3.8	1924	Miami, Fla.
24	230664		Ga. s.	Rosamond.....	17	13	43.1	13.0	5.2	1931	Plymouth, Mass.
25	92330		Ga. s.	Rosana.....	8	7	34.0	13.0	3.0	1891	Patchogue, N. Y.
26	212158		Ga. s.	Rosario.....	23	16	42.9	12.9	5.9	1914	Seattle, Wash.
27	223051		Ol. s.	Rosario.....	290	197	147.0	38.4	9.2	1923	Dockton, Wash.
28	111042		Ga. s.	Roscoe S. Miller.....	20	10	53.0	17.6	4.5	1893	Buena Vista, N. J.
29	204855		Ol. s.	Rose.....	14	10	52.5	13.7	3.3	1907	Astoria, Oreg.
30	209276		Ga. s.	Rose.....	10	8	50.2	10.0	2.5	1911	Sayville, N. Y.
31	219342		Ga. w.	Rose.....	16	9	44.7	10.7	2.3	1911	Lockport, La.
32	227396		Ol. s.	Rose.....	24	16	48.4	15.7	5.1	1928	Hoquiam, Wash.
33	232623		Ol. s.	Rose.....	9	6	36.9	11.0	3.6	1933	Punta Gorda, Fla.
34	233618		Ol. s.	Rose.....	8	5	29.4	8.9	4.7	1935	Seattle, Wash.
35	223188		Ga. s.	Rose G.....	8	5	32.5	9.6	3.4		Unknown
36	222818		Ga. s.	Rose L. III.....	10	7	37.7	10.3	3.9	1919	Brooklyn, N. Y.
37	232606		Ga. s.	Rose M.....	10	7	34.0	10.2	4.3	1928	Miami, Fla.
38	233733		Ga. s.	Rose M.....	8	6	31.1	9.4	3.9	1927	Astoria, Oreg.
39	231392		Ga. s.	Rose P.....	8	6	34.0	9.6	3.2		New York, N. Y.
40	206187		Ga. s.	Rose R.....	14	9	43.0	13.6	3.6	1909	Stratford, Conn.
41	224892		Ga. s.	Rose R.....	11	7	40.0	10.8	3.9	1919	Bremerton, Wash.
42	211021		Ga. s.	Rose R. II.....	30	27	56.0	17.0	5.7	1913	Patchogue, N. Y.
43	210259		Ga. s.	Rose W.....	16	8	45.7	13.7	4.4	1912	Lubec, Me.
44	232215		Ga. s.	Rose and Jim.....	13	9	42.0	13.0	4.4	1933	Brooklyn, N. Y.
45	229380		Ol. s.	Rose & Lucy.....	70	41	81.8	18.0	8.7	1930	Damariscotta, Me.
46	233292		Ga. s.	Rose Anna.....	7	5	33.6	10.5	3.5	1913	Brooklyn, N. Y.
47	231364		Ga. s.	Rose Jarvis.....	15	12	39.9	12.5	5.6	1931	Fairhaven, Mass.
48	233969		Ga. s.	Rose Maria.....	11	9	34.3	11.3	4.0	1935	Hammonton, N. J.
49	212431		Ga. s.	Rose Marie.....	13	12	34.7	11.6	3.6	1914	Port Republic, N. J.
50	220284		Ga. s.	Rose Mary.....	13	8	34.9	13.0	4.4	1917	Corona, N. Y.
51	228642		Ga. s.	Rose Mary.....	10	6	33.5	11.8	3.8	1929	Biloxi, Miss.
52	111234		Ga. s.	Rose E. Chelton.....	8	8	42.0	14.2	3.3	1899	Lambdinville, Md.
53	14306		Ga. s.	Rose M. Gaskill.....	32	18	55.9	19.6	5.4	1874	Marcus Hook, Pa.
54	209968		Ga. s.	Rosebud.....	7	5	30.3	9.0	3.2	1912	Seattle, Wash.
55	210899		Ga. s.	Rosebud.....	14	10	43.2	12.3	3.7	1913	Friday Harbor, Wash.
56	217792		Ga. s.	Rosebud.....	10	5	32.3	10.3	4.2	1913	New York, N. Y.
57	208556		Ga. s.	Rosedale.....	22	18	55.2	13.1	3.0	1911	Astoria, Oreg.

¹ Formerly U. S. N. Submarine Chaser 411.
^b Ga. y. Brunette.
^c Ga. y. Sentinel.

² Formerly st. s. Vergana.
³ Formerly ga. s. Sauger.
⁴ Formerly ga. s. Milton Leon.

Line No.	Service	Crew	Horse-power	Name of owner	Home port	Address of owner
1	Pas.	12	440	Chinois Excursion Co. (Ill.)	Chicago, Ill.	1500 Lake Shore Drive.
2	Pas.	2	85	H. C. Harvey	Miami, Fla.	1528 N. W. Seventh Court.
3	Fsh.	10	b 240	William J. Brown	Los Angeles, Calif.	5733 Brynhurst Avenue.
4	Pas.	1	35	B. B. Elliott	Norfolk, Va.	203 South Broad Street, Suffolk, Va.
5	Fsh.	6	b 75	John Tasso	San Diego, Calif.	1719 Kettner Boulevard.
6	Tnk.	10	b 700	Socony-Vacuum Oil Co. (N. Y.)	New York, N. Y.	26 Broadway.
7	Fer.	1	b 10	Smith County Tenn.	Nashville, Tenn.	c/o R. J. Kemp, road com- missioner, Carthage, Tenn.
8	Fsh.	1	24	Leo J. Despres	Newport, R. I.	101 Long Wharf.
9	Pas.	1	40	C. W. Roth	Sandusky, Ohio	724 Sycamore Street.
10	Fsh.	8	30	New England Fish Co. (Me.)	Boston, Mass.	44 Boston Fish Pier.
11	Fsh.	6	65	Bjarne Pedersen	Seattle, Wash.	2261 Fifteenth Avenue W.
12	Fer.	4	95	Plattsburg Grand Isle Ferry Co. (N. Y.)	Rouses Point, N. Y.	92 Margaret Street, Platts- burg, N. Y.
13	Fsh.	3	35	Katherine M. Perry	San Diego, Calif.	2919 Carleton Street, Point Loma, Calif.
14	Frt.	2	30	G. G. Dominlok	Charleston, S. C.	Box 370, Bannoeks Burn Plantation.
15	Fsh.	2	40	Manuel A. Boa	St. Augustine, Fla.	25 Arenta Street.
16	Oys.	5	45	Warren C. Mount	Philadelphia, Pa.	Port Norris, N. J.
17	Oys.	2	18	Sydney Scott	New Orleans, La.	Houma, La.
18	Frt.	3	5	Geo. M. Glockner	do	Mandeville, La.
19	Frt.	2	15	Frank McCabe	Charleston, S. C.	114 Rutledge Avenue.
20	Fsh.	2	45	D. R. Smith	Newport News, Va.	32 North King Street, Hamp- ton, Va.
21	Pas.	1	25	W. C. Morgan	Galveston, Tex.	Hull, Tex.
22	Fsh.	3	120	Clarence Mertz	Port Huron, Mich.	Rogers City, Mich.
23	Tow	2	24	Alfred Destin	Miami, Fla.	235 Southwest Fourth Ave.
24	Fsh.	1	125	Seth L. Ellis	New Bedford, Mass.	Harwichport, Mass.
25	Frt.	1	24	Monroe S. Ryder	New York, N. Y.	191 West Avenue, Patchogue, N. Y.
26	Fsh.	5	40	Iver Knutson	Seattle, Wash.	7117 Thirty-second Avenue NW.
27	Fer.	9	600	Puget Sound Navigation Co. (Nev.)	Seattle, Wash.	No. 32 Colman Dock.
28	Oys.	6	60	John H. Bell	Philadelphia, Pa.	Port Norris, N. J.
29	Tow.	1	65	Harbor Sand & Gravel Co. (Wash.)	Aberdeen, Wash.	Aberdeen, Wash.
30	Oys.	1	18	William Rudolph	New York, N. Y.	West Sayville, N. Y.
31	Tow.	2	12	Albert Hanson	New Orleans, La.	Berwick, La.
32	Tow.	2	30	Port of Grays Harbor, (Wash.)	Aberdeen, Wash.	Aberdeen, Wash.
33	Fsh.	1	20	John T. Rose	Tampa, Fla.	Punta Gorda, Fla.
34	Fsh.	1	12	Victor Carlson	Seattle, Wash.	Marysville, Wash.
35	Fsh.	2	20	John W. Batts	Philadelphia, Pa.	102 East Cardinal Road, Wildwood Crest, N. J.
36	Pas.	1	60	Louis N. La Combe	New York, N. Y.	608 Seventy-eighth Street (B).
37	Pas.	1	100	Graydon D. Hubbard	Miami, Fla.	Cavanaugh Apartment, Hol- lywood, Fla.
38	Fsh.	1	20	Wayne H. Merila	Astoria, Oreg.	446 Floral Avenue.
39	Fsh.	1	24	Chas. Swan	Wilmington, N. C.	Southport, N. C.
40	Fsh.	2	20	Robert E. Schmidt	New York, N. Y.	63 Elder Avenue, Bergen- field, N. J.
41	Msc.	1	65	H. Lombard	do	130 Brook Avenue.
42	Pas.	1	85	Richard Pearson	do	1472 East Ninety-fifth Street (B).
43	Frt.	1	32	Halburton G. Avery	Eastport, Me.	Lubec, Me.
44	Pas.	2	65	Charles Goetz	New York, N. Y.	Broad Channel, L. I., N. Y.
45	Fsh.	12	120	Liborio Curcuro	Gloucester, Mass.	131 Western Avenue.
46	Pas.	1	60	Joseph C. Hill	New York, N. Y.	2 Mill Second Street (B).
47	Fsh.	4	40	John Jarvis	New Bedford, Mass.	134 Bridge Street, Fairhaven, Mass.
48	Pas.	1	50	Antonio Olivo	Philadelphia, Pa.	15 Twelfth Street, Hammon- ton, N. J.
49	Pas.	1	40	Thomas D. McDevitt	do	815 Atlantic Avenue, Atlan- tic City, N. J.
50	Pas.	2	200	Vaclav Vitán	New York, N. Y.	1369 Avenue A.
51	Fsh.	1	18	Steve Zuvich, jr.	New Orleans, La.	Buras, La.
52	Frt.	2	8	T. H. Powell	Reedville, Va.	Monroe Hall, Va.
53	Oys.	6	36	Harry Hagerty	Wilmington, Del.	Little Creek, Del.
54	Fsh.	2	16	Edward Moff	Seattle, Wash.	5317 Beach Drive.
55	Fsh.	2	30	Ollie Gray	Seward, Alaska	Anchorage, Alaska.
56	Pas.	2	16	Anton Kral	New York, N. Y.	2573 Thirteenth Street, Col- lege Point, N. Y.
57	Tow.	2	75	Foss Launch & Tug Co. (Wash.)	Tacoma, Wash.	400 Dock Street.

¹ Formerly ol. s. Whidby.

² Formerly U. S. Navy ga. s. 6675.

³ Formerly ga. s. Honus Wagner.

⁴ Formerly (a sch. Katie Burton.

(b ga. s. Julia Nickelson.

⁵ Formerly ga. s. Ollie S.

Line No.	Official No.	Signal and radio-call letters	Rig	Name of vessel	Tonnage		Register dimensions			When built	Where built
					Gross	Net	Length	Breadth	Depth		
1	227795		Ol. s.	Roseella	14	9	41.9	12.4	3.8	1928	St. Marys, Ga.
2	111011		Ga. s.	Rosella	8	7	34.0	14.0	3.4	1892	Patchogue, N. Y.
3	230040		Ol. s.	Rosemarie	62	31	80.0	18.0	9.2	1930	Damariscotta, Me.
4	214610		Ga. s.	Rosemary	12	11	32.8	9.0	3.8	1916	Sturgeon Bay, Wis.
5	225756		Ol. s.	Roseway	112	63	94.5	24.6	10.2	1926	Essex, Mass.
6	224392		Ol. s.	Rosie	35	13	61.7	16.1	7.2	1924	Rockport, Mass.
7	227840		Ga. s.	Rosie	16	11	43.1	12.7	5.1	1928	Boston, Mass.
8	200202		Ga. s.	Rosie K	8	5	30.5	8.2	3.8	1909	Manitowoc, Wis.
9	226847		Ol. s.	Rosie P	22	15	50.7	13.4	5.5	1927	Winthrop, Mass.
10	110490		Ga. s.	Rosie Beatrice	25	24	54.8	18.5	4.7	1881	Madison, Md.
11	224356		Ga. s.	Rosina C	11	7	37.6	11.6	2.7	1922	Westwego, La.
12	209716		Ga. s.	Rosina M	6	6	29.3	12.5	4.1	1912	Atlantic City, N. J.
13	208987		Ga. s.	Rosita	8	6	30.5	8.3	3.8	1911	Seattle, Wash.
14	228251		Ga. s.	Rosita A. N. S. E. I	30	27	49.6	20.0	3.9	1929	San Francisco, Calif.
15	232383		Ga. s.	Roslyn	8	5	35.9	9.1	3.9	1930	West Palm Beach, Fla.
16	229412		Ga. s.	Roswell P	15	6	38.5	12.0	4.8	1930	Noank, Conn.
17	221154		Ga. s.	Rosy-Alice	7	5	28.3	8.0	4.0	1921	Pysht, Wash.
18	221519		Ga. s.	Rouge et Noir	9	7	29.0	8.6	4.0	1915	Marquette, Mich.
19	231414		Ga. w.	Rough and Ready	12	12	44.6	12.9	2.5	1932	Charleston, W. Va.
20	207830		Ga. s.	Rough Rider	14	13	42.2	9.3	3.8	1910	Ketchikan, Alaska
21	219994		Ga. s.	Rough Rider	42	28	56.6	15.1	6.8	1920	Tacoma, Wash.
22	222550		Ga. p.	Rough River Scout	14	9	50.0	17.4	3.0	1922	Hartford, Ky.
23	155344		Ol. s.	Rouse	35	23	57.5	14.7	6.5	1899	Tacoma, Wash.
24	110092		Ga. s.	Rover	8	5	34.4	12.6	3.4	1860	South Side, N. Y.
25	111344		Ol. s.	Rover	45	25	62.0	14.0	5.0	1901	Hilo, Hawaii
26	205803		Ol. s.	Rover	14	8	45.0	16.9	2.9	1908	Bay St. Louis, Miss.
27	207331		Ol. s.	Rover	25	17	53.5	14.5	4.9	1910	Astoria, Oreg.
28	209541		Ga. s.	Rover	14	10	49.5	10.5	3.5	1912	Everett, Wash.
29	210442		Ga. s.	Rover	9	7	37.0	9.8	2.6	1896	Merrick, N. Y.
30	215210		Ga. s.	Rover	8	5	38.1	9.4	2.6	1917	Thousand Island Park, N. Y.
31	216053		Ga. s.	Rover	9	7	34.3	9.9	5.3	1918	Seattle, Wash.
32	220959		Ga. s.	Rover	10	6	42.6	12.2	3.1	1920	Wittman, Md.
33	224780		Ga. w.	ROVER	50	50	64.5	22.0	3.3	1925	Grafton, Ill.
34	232270		Ga. s.	Rover	7	6	31.8	9.3	3.0	1920	Wrangell, Alaska
35	232412		Ga. s.	Rover II	13	9	42.4	9.4	4.8	1926	Quincy, Mass.
36	214096		Ga. s.	Rowana	13	10	45.7	11.6	3.6	1916	Stacy, N. C.
37	219099		Ga. s.	Rowena	11	5	46.5	12.9	4.1	1919	Severn River, Va.
38	223094		Ga. s.	Rowena	13	10	56.4	13.4	2.8	1920	Bay St. Louis, Miss.
39	222388		Ol. s.	Rowley	54	38	71.9	21.3	4.9	1922	Chincoteague, Va.
40	220554		Ga. s.	Roxana	12	8	41.7	10.8	4.0	1920	Saint Johns, Oreg.
41	111401		Ga. s.	Roy	18	12	42.7	13.4	5.3	1902	Warren, R. I.
42	226553		Ga. s.	Roy	8	5	32.0	10.0	4.3	1927	Seattle, Wash.
43	204320		Ga. w.	Roy L	19	19	63.3	12.4	3.2	1907	Arrow Rock, Mo.
44	215509		Ga. s.	Roy S	7	6	27.7	7.8	3.4	1906	Seattle, Wash.
45	226208		Ga. s.	Roy Fountain	14	6	38.6	14.2	3.2	1924	Biloxi, Miss.
46	226995		Ol. s.	Roy K. Smith	27	18	41.5	12.5	5.5	1925	Marinette, Wis.
47	230530		Ol. s.	Royal	9	6	34.0	9.5	4.8	1931	Tacoma, Wash.
48	232060		Ga. s.	Royal	7	6	30.8	9.4	3.5	1929	do
49	228838		Ga. s.	Royal Queen	18	11	44.9	14.0	3.4	1929	Houma, La.
50	204247		Ga. s.	Royal Tern	17	17	40.1	13.7	4.4	1907	Handsboro, Miss.
51	233048		Ga. s.	Royce G	17	12	39.4	11.7	6.2	1933	Hydesville, Calif.
52	233531		Ga. s.	Ruangoho	10	8	33.3	9.4	2.4	1920	Jacksonville, Fla.
53	111419	KLHX	Ga. s.	Ruby	345	273	132.0	34.0	9.0	1902	Alameda, Calif.
54	204117		Ga. s.	Ruby	14	9	47.9	11.9	4.3	1907	Ballard, Wash.

¹ Formerly ga. s. Oscar B.

² Formerly ol. s. Service.

Line No.	Service	Crew	Horse-power	Name of owner	Home port	Address of owner
1	Fsh.	2	b 36	Saint Marys Canning Co. (Ga.)	Fernandina, Fla.	St. Marys, Ga.
2	Fsh.	1	20	Frederick Ockers	New York, N. Y.	West Sayville, N. Y.
3	Fsh.	11	100	Liborio Curcuru	Gloucester, Mass.	131 Western Avenue, Washington Island, Wis.
4	Fsh.	2	20	Fred M. Hanson	Milwaukee, Wis.	165 School Street, Taunton, Mass.
5	Fsh.	7	110	Harold F. Hathaway	Newport, R. I.	68 Ferry Street, Everett, Wash.
6	Cod.	9	100	Ignatius Ciulla	Boston, Mass.	33 Seadrift Avenue, High- land, N. J.
7	Fsh.	6	45	Thomas Tomaine	New York, N. Y.	Oscoda, Mich.
8	Fsh.	2	b 50	Chester M. J. Smith	Port Huron, Mich.	45 Winchester Street, Med- ford, Mass.
9	Cod.	5	60	Giuseppina Strazzere	Boston, Mass.	Ninth and Water Streets S.W.
10	Frt.	1	24	Johnson & Wimsatt (Del.)	Washington, D. C.	Empire, La.
11	Fsh.	2	17	William Lillman	New Orleans, La.	Tuckerton, N. J.
12	Pas.	1	10	H. L. Truax	Philadelphia, Pa.	Route 4, Box 764.
13	Msc.	1	b 21	Clayton Paine	Tacoma, Wash.	135 California Street.
14	Frt.	1	b 32	American Nicaragua Sugar Estates (Del.)	San Francisco, Calif.	1307 Henrietta Street, West Palm Beach, Fla.
15	Pas.	1	100	W. C. Sweeting	Miami, Fla.	Noank, Conn.
16	Fsh.	1	65	Elbert E. Palmer	New London, Conn.	
17	Fsh.	1	8	Howard Graham	Port Angeles, Wash.	
18	Pas.	1	20	W. C. Kepler	Sault Ste Marie, Mich.	Marquette, Mich.
19	Tow.	1	b 60	Harry Silverstein (Trustee)	Pittsburgh, Pa.	2026 Kanawha Street, Charleston, W. Va.
20	Msc.	1	30	W. M. McCall	Ketchikan, Alaska	Box A-13.
21	Fsh.	7	50	John Zitkovich	Seattle, Wash.	3827 Seventeenth Avenue S.W.
22	Frt.	1	30	Henry D. Estes	Louisville, Ky.	Hartford, Ky.
23	Tow.	4	125	Foss Co. (Wash.)	Seattle, Wash.	600 West Ewing Street.
24	Msc.	1	10	New York Motor Boat Club (N. Y.)	New York, N. Y.	One hundred and forty- sixth Street and Hudson River.
25	Tow.	1	b 125	Marine Service Corporation (Calif.)	San Francisco, Calif.	Pier 9.
26	Oys.	5	24	Elsie Taltavull	Gulfport, Miss.	525 East Howard Avenue, Biloxi, Miss.
27	Fsh.	2	60	Booth Fisheries Corporation (Del.)	Seattle, Wash.	Foot of Wall Street.
28	Tow.	2	28	Douglas Thompson	do.	426 Broadway, Tacoma, Wash.
29	Pas.	1	16	Raymond A. Bailey	New York, N. Y.	653 Wolley Avenue, Port Richmond, S. I., N. Y.
30	Frt.	1	20	S. C. Slate	Cape Vincent, N. Y.	Clayton, N. Y.
31	Fsh.	1	16	Thorald Ommundsen	Seattle, Wash.	c/o Eagles Hall, Seventh Avenue and Union Street.
32	Frt.	2	10	Joseph J. Thompson	Cambridge, Md.	Queenstown, Md.
33	Pas.	1	54	E. B. Holliday	St. Louis, Mo.	Louisiana, Mo.
34	Fsh.	1	8	V. L. Boardway	Wrangell, Alaska	
35	Pas.	2	400	Joseph Pagano	New York, N. Y.	32 One hundred and fifth Street, Corona, L. I., N. Y.
36	Frt.	1	24	Monterville Hamilton	Beaufort, N. C.	Stacy, N. C.
37	Fsh.	2	35	W. A. Mitchell	Newport News, Va.	Seaford, Va.
38	Tow.	3	36	A. C. Johnson	Memphis, Tenn.	Box 731, Helena, Ark.
39	Frt.	1	45	J. W. Burnell	Norfolk, Va.	1718 Leckie Street, Ports- mouth, Va.
40	Tow.	1	60	Herbert C. Dykstra	Portland, Oreg.	Prosser, Wash.
41	Msc.	2	28	Walter E. Abrams	New York, N. Y.	Halesite, Huntington Har- bor, N. Y.
42	Fsh.	2	16	Nils Hagen	Seward, Alaska	Seward, Alaska.
43	Tow.	2	65	Albert E. Fisher	Kansas City, Mo.	Glasgow, Mo.
44	Tow.	1	8	Mary Stocks	Seattle, Wash.	1516 Thirty-seventh Avenue North.
45	Fsh.	2	20	Chatham Oyster Co. (Ga.)	Charleston, S. C.	401 West Bay Street, Savan- nah, Ga.
46	Fsh.	3	b 45	Roy K. Smith	Milwaukee, Wis.	647 North Fourth Street, Sheboygan, Wis.
47	Fsh.	1	50	J. Lockert	Tacoma, Wash.	R. F. D. 5, box 236.
48	Fsh.	1	15	Olaf Sommersel	Sitka, Alaska	
49	Fsh.	1	30	Josip V. Franks	New Orleans, La.	Box 86, Harvey, La.
50	Pol.	2	45	Department of Conservation (La.)	do.	New Courthouse.
51	Pas.	1	b 80	R. J. Gill	San Francisco, Calif.	General Delivery, Oakland, Calif.
52	Pas.	1	16	George G. Cardy	Miami, Fla.	1600 N. W. Twenty-second Court.
53	Frt.	10	b 140	Ruby (Wash.)	Seattle, Wash.	Smith Tower.
54	Fsh.	7	50	Booth Salmon Co. (Del.)	do.	Burke Building.

Line No.	Official No.	Signal and radio-call letters	Rig	Name of vessel	Tonnage		Register dimensions			When built	Where built
					Gross	Net	Length	Breadth	Depth		
1	208526		Ga. s.	Ruby	10	10	34.2	8.0	3.2	1907	Sturgeon Bay, Wis.
2	228557		Ga. w.	Ruby	14	9	36.0	8.4	1.9	1923	Bigelow, Ark.
3	229069		Ol. s.	Ruby	18	9	49.1	13.6	4.1	1910	Peary, Va.
4	230251		Ga. s.	Ruby	22	16	54.5	11.2	6.3	1930	Essex, Conn.
5	229129		Ga. s.	Ruby B	12	8	51.8	12.4	3.6	1924	Shadow, Va.
6	229983		Ga. s.	Ruby J	13	11	32.8	8.6	3.6	1925	Bellingham, Wash.
7	214394		Ol. s.	Ruby-O	32	23	57.1	16.0	7.2	1916	Long Beach, Calif.
8	221345		Ga. s.	Ruby W	13	9	43.5	11.2	2.8	1921	Sealevel, N. C.
9	214633		Ga. s.	Ruby and Alice	14	6	43.2	12.7	4.0	1916	Deltaville, Va.
10	232619		Ga. s.	Ruby Ann	11	10	33.5	12.4	2.6	1933	Richmond, Calif.
11	224285		Ol. s.	Ruby Chrystal	26	8	54.8	16.1	5.2	1924	Crittenden, Va.
12	213468		Ga. s.	Ruby May	8	7	35.5	9.3	2.6	1915	Sealevel, N. C.
13	231273		Ga. s.	Ruby Taylor	9	6	32.8	8.0	1.4	1931	Clarendon, Ark.
14	203723		Ga. s.	Rudolf	12	6	41.5	13.5	3.8	1906	Salline, La.
15	209625	WIDQ	Ga. s.	Rudolf N. ¹	29	19	51.9	15.2	5.8	1912	Oakland, Calif.
16	209415		Ga. s.	Rudolph	27	18	45.4	14.5	5.2	1911	Seattle, Wash.
17	210224		Ga. s.	Rummell	7	5	30.0	8.5	3.6	1900	Toledo, Ohio.
18	209792		Ga. s.	Runaway	19	17	39.4	11.0	5.5	1912	New York, N. Y.
19	210682		Ga. s.	Rupert	8	6	40.0	10.3	2.0	1912	Ballard, Wash.
20	201793		Ga. s.	Rupert II	12	10	37.1	13.4	4.1	1905	Port Republic, N. J.
21	210798		Ga. s.	Rush	13	9	42.2	12.5	4.9	1912	Oakland, Calif.
22	224657		Ga. s.	Russell	13	9	49.6	11.9	4.2	1915	Laban, Va.
23	224621		Ol. s.	Russell 3	79	54	69.3	20.3	9.0	1925	Tottenville, N. Y.
24	230433		Ol. s.	Russell S	35	23	55.0	15.0	7.9	1930	Kennebunkport, Me.
25	111416		Ga. s.	Russell DeHughlett	35	34	66.8	19.3	5.7	1902	Madison, Md.
26	110744		Ol. s.	Rustler	17	12	53.0	13.4	4.6	1887	Hogiam, Wash.
27	111192		Ga. s.	Rustler	17	15	47.9	11.4	4.9	1898	La Conner, Wash.
28	207499		Ol. s.	Rustler	14	10	48.0	13.9	4.6	1910	Alameda, Calif.
29	228722		Ol. s.	Rustler	115	59	81.7	20.8	9.9	1919	New Orleans, La.
30	229525		Ga. s.	Rustler	11	7	38.6	10.6	3.8	1905	Wrangell, Alaska
31	226040		Ga. s.	Rustler	17	11	45.3	11.0	5.4	1926	Ketchikan, Alaska
32	111156		Ga. s.	Ruth	10	5	47.0	13.6	3.1	1897	Smyrna, N. C.
33	204347		Ol. s.	Ruth	12	8	37.3	11.3	3.7	1907	Astoria, Oreg.
34	209975		Ga. s.	Ruth	9	8	31.0	9.1	3.5	1906	Sturgeon Bay, Wis.
35	210530		Ga. w.	Ruth	14	14	60.0	11.0	2.2	1912	Milton, Ky.
36	211814		Ga. s.	Ruth	24	12	53.7	13.6	4.9	1913	Deltaville, Va.
37	212199		Ga. s.	Ruth	9	7	44.7	10.8	3.9	1909	Kings Creek, Va.
38	214237		Ga. s.	Ruth	9	8	39.5	12.0	2.9	1916	Patchogue, N. Y.
39	218113		Ga. s.	Ruth	19	8	44.6	14.4	5.8	1919	Mystic, Conn.
40	221081		Ol. s.	Ruth	19	13	58.5	12.3	5.0	1920	West Norfolk, Va.
41	221301		Ga. s.	Ruth	14	9	38.0	11.2	5.4	1921	Everett, Wash.
42	221591		Ga. s.	Ruth	60	50	61.1	22.6	7.3	1921	Baltimore, Md.
43	221866		Ga. s.	Ruth	11	8	31.2	9.8	4.5	1921	Sabine, Tex.
44	224153		Ga. s.	Ruth	6	5	34.0	9.8	2.3	1924	Chauvin, La.
45	225519		Ol. s.	Ruth	12	8	36.9	14.7	3.2	1926	Mount Pleasant, S. C.
46	225823		Ga. s.	Ruth	16	11	38.1	12.0	6.0	1926	Quincy, Mass.
47	229129		Ga. s.	Ruth	21	18	44.0	11.9	3.5	1926	Greenville, Miss.
48	226856		Ol. w.	Ruth	34	34	64.5	16.0	2.2	1927	Parkersburg, W. Va.
49	227416		Ga. s.	Ruth	8	5	30.8	9.2	4.2	1928	Seattle, Wash.
50	230390		Ga. s.	Ruth	8	6	34.0	9.9	2.4	1930	Atlantic, N. C.
51	232168		Ga. s.	Ruth	11	9	36.7	12.1	2.1	1932	Wanchese, N. C.
52	233065		Ga. s.	Ruth	6	5	29.2	8.8	3.6	1920	Wrangell, Alaska
53	233726		Ga. s.	Ruth	8	5	37.1	10.4	3.5	1918	Foxwells, Va.
54	229557	WFFW	Ga. s.	Ruth B	19	13	41.7	12.5	5.8	1930	Tacoma, Wash.
55	230772		Ol. s.	Ruth C	61	50	62.2	16.8	8.2	1931	Seattle, Wash.
56	227056		Ol. s.	Ruth E	55	23	58.4	16.3	8.4	1927	Astoria, Oreg.
57	229471		Ga. s.	Ruth E	10	8	42.0	12.1	3.3	1930	Portland, Maine
58	232229		Ga. s.	Ruth H	7	5	31.9	9.0	3.8	1915	New York, N. Y.
59	202778		Ga. s.	Ruth J	28	14	64.6	18.4	2.9	1905	Biloxi, Miss.
60	227352		Ga. s.	Ruth J	9	7	41.7	11.5	3.2	1928	Barcelona, N. Y.
61	213189		Ga. s.	Ruth L	13	8	39.0	11.3	5.5	1915	Ellsworth, Maine
62	215746		Ol. s.	Ruth L	55	37	60.4	18.2	7.5	1917	Sausalito, Calif.
63	216204		Ga. s.	Ruth M	7	5	31.3	9.0	4.8	1918	Port Stanley, Wash.

¹ Formerly U. S. N. ol. s. tug "No. 49."² Formerly U. S. hull No. 1624.

Line No.	Service	Crew	Horse-power	Name of owner	Home port	Address of owner
1	Misc.	1	8	Louis Angel.....	Chicago, Ill.....	9348 Chauncey Avenue.
2	Pas.	1	8	Tommie Hardin.....	Memphis, Tenn.....	Conway, Ark.
3	Fsh.	2	30	E. M. Grinnell.....	Newport News, Va.....	New Point, Va.
4	Frt.	2	565	Louis Spilka.....	Hartford, Conn.....	Ferry Road, Saybrook, Conn.
5	Fsh.	6	35	W. O. Hudgins.....	Newport News, Va.....	New Point, Va.
6	Pas.	1	46	Hall Scott Motor Car Co. (Calif.).....	Seattle, Wash.....	Fifth and Heinz Streets, Berkeley, Calif.
7	Misc.	2	100	Standard Dredging Co. (N. J.).....	New York, N. Y.....	80 Broad Street.
8	Frt.	1	28	L. C. Arnold.....	Wilmington, N. C.....	Southport, N. C.
9	Frt.	1	32	Cecil T. Gwynn.....	Newport News, Va.....	Fitchetts, Va.
10	Fsh.	1	22	Wilbur G. Jorgensen.....	San Francisco, Calif.....	5521 Panama Street, Rich- mond, Calif.
11	Frt.	3	60	R. L. Forrest.....	Newport News, Va.....	Messick, Va.
12	Fsh.	2	9	F. S. Whorton.....	Washington, N. C.....	Whortonsville, N. C.
13	Pas.	1	20	D. W. Moss.....	Memphis, Tenn.....	Clarendon, Ark.
14	Fsh.	2	20	Simon Cognevich.....	New Orleans, La.....	Triumph, La.
15	Fsh.	8	100	Nakat Packing Corporation (N. Y.).....	Ketchikan, Alaska.....	Dexter Horton Building, Seattle, Wash.
16	Fsh.	8	40	Northwestern Fisheries (Del.).....	do.....	South Bellingham, Wash. Aransas, Tex.
17	Frt.	1	8	Great Lakes Dredge & Dock Co. (N. J.).....	Duluth, Minn.....	Exchange Building.
18	Misc.	1	30	State Board of Health of South Carolina.....	Charleston, S. C.....	State Office Building, Co- lumbia, S. C.
19	Frt.	1	24	Lomen Commercial Co. (Alaska).....	Nome, Alaska.....	
20	Pas.	1	40	James M. Grist.....	Philadelphia, Pa.....	1234 West Lehigh Avenue.
21	Drq.	1	50	Standard Dredging Co. (N. J.).....	New York, N. Y.....	60 Broad Street.
22	Fsh.	3	20	Henry G. Edwards.....	Newport News, Va.....	Gwynn, Va.
23	Tow.	3	350	Newtown Creek Towing Co. (N. Y.).....	New York, N. Y.....	17 Battery Place.
24	Fsh.	3	70	John W. Smith.....	New London, Conn.....	Mystic, Conn.
25	Oys.	1	25	George C. Haggerty.....	Wilmington, Del.....	Little Creek, Del.
26	Tow.	1	100	Foss Launch & Tug Co. (Wash.).....	Tacoma, Wash.....	400 Dock Street.
27	Tow.	1	50	Oscar Cammon.....	do.....	Yoman, Wash.
28	Tow.	1	b 80	Anders E. Andersen.....	San Francisco, Calif.....	3764 Shafter Avenue, Oak- land, Calif.
29	Tow	5	425	Ultican Towing Co. (Wash.).....	Newport, Oreg.....	1115 No. 1 Street, Aberdeen, Wash.
30	Fsh.	1	12	George Shakes.....	Wrangell, Alaska.....	Wrangell, Alaska.
31	Fsh.	1	40	Libby, McNeill & Libby (Me.).....	Seattle, Wash.....	88 Hamlin Street.
32	Frt.	2	50	D. F. Meekens.....	Elizabeth City, N. C.....	Avon, N. O.
33	Fsh.	5	45	Pacific Fur Co. (Wash.).....	Seattle, Wash.....	Henry Building.
34	Fsh.	2	b 8	Frank O. Emmes.....	Milwaukee, Wis.....	Brussels, Wis.
35	Frt.	2	44	Grant Dean.....	Louisville, Ky.....	Frankfort, Ky.
36	Frt.	2	35	Carlos Tyler.....	Crisfield, Md.....	Ewell, Md.
37	Frt.	2	27	A. A. Crockett.....	do.....	Tangier, Va.
38	Fsh.	1	10	Byron Moger.....	New York, N. Y.....	Blus Point, N. Y.
39	Fsh.	1	16	Walter Schroeter.....	Newport, R. I.....	Mystic, Conn.
40	Tow.	1	70	J. L. Morewitz.....	Newport News, Va.....	338 Sixty-first Street.
41	Fsh.	2	b 16	San Juan Fishing & Packing Co. (Wash.).....	Seward, Alaska.....	Foot Stacy Street, Seattle, Wash.
42	Misc.	1	32	R. J. Taylor.....	Baltimore, Md.....	39 South Gay Street
43	Tow.	2	35	Lloyd Crittenden.....	Port Arthur, Tex.....	3901 Sixth Street.
44	Fsh.	2	11	Victor Pelegrin.....	New Orleans, La.....	Chauvin, La.
45	Frt.	3	24	John F. Meggett.....	Charleston, S. C.....	116 Smith Street.
46	Fsh.	1	40	Everett N. Bray.....	Boston, Mass.....	87 Lincoln Street.
47	Tow.	2	30	Charles L. Beach.....	Memphis, Tenn.....	Arkansas City, Ark.
48	Tow.	1	b 80	Kanawha Sand Co. (W. Va.).....	Pittsburgh, Pa.....	Twelfth Street, Parkersburg, W. Va.
49	Fsh.	1	18	Hjalmar Elde.....	Portland, Oreg.....	1127 East Fifteenth Street North.
50	Fsh.	2	16	Monnie W. Willis.....	Beaufort, N. C.....	Stacy, N. O.
51	Fsh.	3	40	W. W. Daniels.....	Manteo, N. C.....	Wanchese, N. O.
52	Fsh.	1	10	Lester Bjorge.....	Wrangell, Alaska.....	
53	Fsh.	8	18	A. L. Ketner.....	Reedville, Va.....	Foxwells, Va.
54	Fsh.	7	50	Nakat Packing Corporation (N. Y.).....	Ketchikan, Alaska.....	Dexter Horton Building, Seattle, Wash.
55	Frt.	4	135	Mary W. Olsen.....	Seward, Alaska.....	1135 Franklin Avenue, Se- attle, Wash.
56	Tow.	3	150	Harry C. Watkins.....	Seattle, Wash.....	816 Eighth Street, Hoquiam, Wash.
57	Frt.	4	40	Fred H. Griffin.....	Portland, Me.....	84 Chestnut Street.
58	Pas.	1	25	Henry A. Keller.....	Philadelphia, Pa.....	75 York Street, Bridgeton, N. J.
59	Fsh.	6	50	Louisiana Oyster & Fish Co. (La.).....	New Orleans, La.....	Berwick, La.
60	Fsh.	4	70	Clarence Jackway.....	Buffalo, N. Y.....	Westfield, N. Y.
61	Frt.	1	20	Benjamin B. Reed.....	Rockland, Me.....	117 North Main Street.
62	Fsh.	5	120	Ocean Packing Co. (Wash.).....	Seattle, Wash.....	Colman Building.
63	Fsh.	1	12	H. J. Huglen.....	do.....	Lakewood, Wash.

* Formerly ga. s. Alasco.

Line No.	Official No.	Signal and radio-call letters	Rig	Name of vessel	Tonnage		Register dimensions			When built	Where built
					Gross	Net	Length	Breadth	Depth		
					Feet						
1	224042		Ga. s.	Ruth M.....	13	10	41.8	11.3	4.2	1924	Ipswich, Mass.....
2	229273		Ol. s.	Ruth M.....	16	6	48.9	15.0	3.6	1929	Seymour, Miss.....
3	222830		Ol. s.	Ruth O.....	15	6	41.0	12.2	4.4	1928	Fernandina, Fla.....
4	206108		Ga. s.	Ruth R.....	14	11	42.7	15.1	4.6	1909	Greenport, N. Y.....
5	218745		Ga. s.	Ruth S.....	8	5	38.8	11.2	3.5		Wilmington, Del.....
6	226698		Ol. s.	Ruth S.....	42	19	60.3	17.7	5.7	1927	Ruark, Va.....
7	230807		Ga. s.	Ruth S.....	11	7	35.4	10.5	4.4	1931	Long Branch, N. J.....
8	206821		Ga. s.	Ruth V.....	5	5	28.7	13.3	2.4	1894	West Creek, N. J.....
9	233709		Ga. s.	Ruth W.....	12	8	41.5	12.7	2.7	1934	Hickman, Ky.....
10	223510		Ga. s.	Ruth & Annie.....	35	21	58.2	16.1	5.4	1923	Amburg, Va.....
11	111139		Ga. s.	Ruth and Ella.....	10	8	38.5	14.3	3.5	1897	River Springs, Md.....
12	224847		Ga. s.	Ruth & Helen.....	16	8	44.1	12.6	4.4	1925	Syringa, Va.....
13	213018		Ol. s.	Ruth and Margaret.....	116	79	102.5	23.2	11.4	1915	Essex, Mass.....
14	226984		Ol. w.	Ruth Ann.....	18	18	62.0	14.0	2.7	1927	Higginsport, Ohio.....
15	231644		Ga. s.	Ruth-Ann.....	12	10	34.8	11.0	4.7	1932	Hoopers Island, Md.....
16	222129		Ga. s.	Ruthbee.....	9	6	30.3	11.4	4.0		Unknown.....
17	206853		Ol. s.	Ruth Conway.....	113	77	100.7	25.5	6.6	1909	Seaford, Del.....
18	233421		Ga. s.	Ruth-Dolores.....	5	5	40.1	7.5	3.2	1929	Hoopers Island, Md.....
19	226329		Ga. s.	Ruth Ellen.....	13	11	47.7	10.8	4.3	1927	Fishing Creek, Md.....
20	227435		Ga. s.	Ruth Fay.....	8	5	34.5	9.5	4.0	1928	Seattle, Wash.....
21	212208		Ga. s.	Ruth Jeanette.....	12	6	43.7	12.0	4.0	1911	St. Andrews, Fla.....
22	228941		Ol. s.	Ruth Lucille.....	93	63	90.5	21.6	10.2	1929	Essex, Mass.....
23	233445		Ga. s.	Ruth Marion.....	7	5	32.7	9.0	4.0	1925	Bayonne, N. J.....
24	226680		Ga. s.	Ruth May.....	19	13	41.0	11.3	5.8	1927	Port Blakely, Wash.....
25	233980		Ga. s.	Ruth Page.....	7	5	34.5	10.0	3.5	1935	Perrin, Va.....
26	111122		Ga. s.	Ruth Richardson.....	50	34	62.8	19.8	6.6	1896	Madison, Md.....
27	213700		Ol. s.	Ruth M. Rideout.....	10	8	40.6	11.3	4.2	1915	San Bay, Mich.....
28	207101		Ga. s.	Ruth V. Carter.....	10	8	34.4	13.0	4.2	1909	Rescue, Va.....
29	200745		Ga. s.	Ruthie.....	35	26	54.4	17.3	4.2	1904	Biloxi, Miss.....
30	233015		Ol. s.	Ruxton No. 2.....	106	95	61.3	23.0	8.4	1934	Charleston, S. C.....
31	117119		Ga. s.	S. D. O.....	14	9	46.9	11.2	5.0	1902	Seattle, Wash.....
32	221872		Ga. s.	S. I. O.....	10	8	37.5	10.9	4.5	1917	Sea Isle City, N. J.....
33	223744		Ga. w.	S. & S.....	26	20	49.0	12.9	3.0	1924	Newport, Ark.....
34	221768		Ga. s.	S. P. No. 1.....	6	5	32.5	10.8	3.5	1918	Lavallette, N. J.....
35	221759		Ga. s.	S. P. No. 2.....	6	6	32.0	10.3	3.5	1919	do.....
36	221760		Ga. s.	S. P. No. 3.....	7	5	32.1	10.5	3.6	1919	do.....
37	222602		Ga. s.	S. P. No. 4.....	7	6	33.1	10.5	3.6	1922	do.....
38	221762		Ga. s.	S. P. No. 5.....	8	6	32.6	9.8	3.5	1921	do.....
39	222145		Ga. s.	S. M. C. No. 1.....	13	11	30.3	12.1	3.0	1922	Seattle, Wash.....
40	166180		Ga. s.	S. O. Co. No. 8.....	112	43	65.0	25.6	6.0	1915	Oakland, Calif.....
41	221873		Ga. s.	S. W. F. No. 2.....	8	7	37.2	10.4	3.7	1919	Sea Isle City, N. J.....
42	221874		Ga. s.	S. W. F. No. 3.....	8	7	37.2	10.4	3.7	1917	do.....
43	221875		Ga. s.	S. W. F. No. 4.....	8	7	37.2	10.4	3.7	1918	do.....
44	224298		Ga. s.	S. Gonzales.....	46	11	66.0	20.8	5.7	1924	Pascagoula, Miss.....
45	216273		Ga. s.	S. O. Hall.....	8	6	34.0	9.1	4.3	1918	Seattle, Wash.....
46	117084		Ga. s.	S. C. Klrk.....	10	8	45.0	14.2	3.5	1901	Dreka, Va.....
47	233991		Ol. s.	S. C. Peters.....	8	5	30.8	10.1	4.7	1935	Sturgeon Bay, Wis.....
48	227142		Ga. s.	S. E. Krebs.....	49	17	68.0	19.0	8.0	1927	Pascagoula, Miss.....
49	207802		Ga. s.	S. E. Moore.....	6	6	40.0	9.0	3.9	1910	Bridgeton, N. J.....
50	116089		Ga. s.	S. F. Burns.....	39	26	61.7	16.4	4.4	1886	Bayport, N. Y.....
51	225825		Ol. s.	S. F. Iman.....	22	17	51.0	13.1	5.1	1926	Raymond, Wash.....
52	215617		Ol. s.	S. F. International No. 2.....	26	10	55.0	16.2	5.9	1917	Oakland, Calif.....
53	215869		Ol. s.	S. F. International No. 3.....	26	12	55.0	16.2	5.9	1917	San Francisco, Calif.....
54	223709		Ol. s.	S. F. International No. 5.....	31	14	56.4	17.0	6.0	1924	Sausalito, Calif.....
55	225319		Ol. s.	S. F. International No. 6.....	25	11	50.6	15.8	6.0	1926	do.....
56	227501		Ol. s.	S. F. International No. 8.....	42	19	60.9	17.2	7.4	1928	do.....
57	206808		Ga. s.	S. F. Long.....	8	5	38.2	10.0	3.9	1908	Stockton, Calif.....
58	224276		Ol. s.	S. H. Finch.....	58	40	58.4	18.5	8.2	1924	Seattle, Wash.....
59	117175		Ga. s.	S. J. Todd.....	14	6	55.0	16.0	3.8	1902	Oriole, Md.....
60	115502		Ga. s.	S. K. Parks.....	14	11	51.8	13.7	3.3	1876	Somerset County, Md.....
61	224446		Ga. s.	S. L. Wood.....	8	5	43.5	10.8	3.3	1925	Fairbank, Md.....
62	223667		Ol. s.	S. S. Blackman.....	56	27	77.0	21.8	6.1	1924	Dorchester, N. J.....

¹ Formerly sch. Gracie May.
² Formerly ga. s. Coco Cola Bill.

³ Formerly ga. s. Hercules.

Line No.	Service	Crew	Horse-power	Name of owner	Home port	Address of owner
1	Pas.	2	30	Pier Transit Co. (Mass.)	Salem, Mass.	257 Washington Street.
2	Oys.	5	24	Pete Mallett	Gulfport, Miss.	R. F. D. No. 2, Saucier, Miss.
3	Fsh.	2	32	Ruth Olsen	St. Augustine, Fla.	9 Center Street.
4	Fsh.	1	20	Daniel D. Parsons	New York, N. Y.	Montauk, N. Y.
5	Fsh.	2	10	Earl T. Muncey	Wilmington, Del.	Bowers, Del.
6	Frt.	2	35	J. W. Stiff	Norfolk, Va.	Deltaville, Va.
7	Pas.	2	100	Kenneth Van Dorn	Perth Amboy, N. J.	111 Main Street, Avon, N. J.
8	Pas.	1	40	Daniel LeMunyon	Philadelphia, Pa.	New Gretna, N. J.
9	Pas.	1	60	L. B. Powell	St. Louis, Mo.	Caruthersville, Mo.
10	Frt.	3	36	Reedville Oil & Guano Co. (Va.)	Reedville, Va.	
11	Oys.	2	24	S. P. Simmons, jr.	do.	103 Locust Drive, Catonsville, Md.
12	Frt.	1	24	Mrs. E. J. Hanson	Newport News, Va.	Hartfield, Va.
13	Cod.	17	200	Ray Adams	Gloucester, Mass.	87 Rogers Street.
14	Tow.	2	60	Ashland Refining Co. (Ky)	Louisville, Ky.	Ashland, Ky.
15	Pas.	1	38	W. Marlon Stevenson	Wilmington, Del.	Frederica, Del.
16	Pas.	1	b 24	Walter Fenner	New York, N. Y.	55 Flushing Avenue, Maspeth, L. I., N. Y.
17	Frt.	3	140	James B. Conway	Cambridge, Md.	7 Choptank Avenue.
18	Mso.	1	40	Sherman Parks	do.	204 Locust Street.
19	Fsh.	2	18	Matthew E. Walter	Crisfield, Md.	North Somerset Avenue.
20	Fsh.	2	16	Fred Maki	Seattle, Wash.	4754 Fortleth Avenue North-east.
21	Frt.	1	50	Florida Gravel Co. (Fla.)	Apalachicola, Fla.	Chattahoochee, Fla.
22	Cod.	14	230	Alice Springham	Gloucester, Mass.	279 Washington Street.
23	Pas.	1	45	C. W. Mills Co. (N. Y.)	Rochester, N. Y.	Sodus, N. Y.
24	Fsh.	2	20	John G. Lund	Seattle, Wash.	Insurance Building.
25	Fsh.	1	28	Wilbur Johnson	Newport News, Va.	Box 235, No. 3, Hampton, Va.
26	Frt.	2	48	Luke Parker	Cambridge, Md.	204 Willis Street.
27	Fsh.	3	48	Ross J. Bell	Grand Haven, Mich.	223 South Huron Street.
28	Frt.	1	24	James Lokey, sr.	Reedville, Va.	General delivery, Irvington, Va.
29	Pas.	4	60	J. A. Ferry	New Orleans, La.	Ponchatoula, La.
30	Tnk.	3	140	Ruxton Transport Corporation (N. Y.)	New York, N. Y.	Hicks Land Great Neck, L. I., N. Y.
31	Fsh.	2	30	Pacific American Fisheries (Del.)	Bellingham, Wash.	South Bellingham, Wash.
32	Fsh.	6	24	Union Fishing, Freezing & Cold Storage Co. (N. J.)	Philadelphia, Pa.	Sea Isle City, N. J.
33	Tow.	1	30	Pearl City Packet Co. (Ark.)	Memphis, Tenn.	Newport, Ark.
34	Fsh.	6	35	Seaside Park Fishery	Philadelphia, Pa.	Seaside Park, N. J.
35	Fsh.	6	20	do.	do.	Do.
36	Fsh.	6	35	do.	do.	Do.
37	Fsh.	6	40	do.	do.	Do.
38	Pas.	1	20	James N. Freestone	New York, N. Y.	Smith Street, Amityville, L. I., N. Y.
39	Drg.	3	32	Lomen Commercial Co. (Alaska)	Nome, Alaska	
40	Frt.	2	b 80	Standard Oil Co. of California (Del.)	San Francisco, Calif.	225 Bush Street.
41	Fsh.	6	20	Union Fishing, Freezing & Cold Storage Co. (N. J.)	Philadelphia, Pa.	Sea Isle City, N. J.
42	Fsh.	6	20	do.	do.	Do.
43	Fsh.	4	20	John Wright	do.	2825 Second Street, Avalon, N. J.
44	Fsh.	10	30	Star Fish & Oyster Co. (Ala.)	Mobile, Ala.	Industrial Canal.
45	Fsh.	1	15	Shirley C. Hall	Ketchikan, Alaska	Box 282.
46	Frt.	1	10	W. M. Clarke	Annapolis, Md.	St. Georges Island, Md.
47	Tow.	2	b 30	Edward E. Gillen Towing Co. (Wis.)	Milwaukee, Wis.	622 Wisconsin Avenue.
48	Fsh.	3	36	Star Fish and Oyster Co. (Ala.)	Mobile, Ala.	Industrial Canal.
49	Fsh.	1	15	Abbot Sayre	Philadelphia, Pa.	Fortescue, N. J.
50	Tnk.	1	25	Alvin M. Zeluff	New York, N. Y.	21 Houseman Avenue, Port Richmond, N. Y.
51	Fsh.	3	b 50	Vincent Mersich	Seattle, Wash.	205 North G Street, Aberdeen, Wash.
52	Fsh.	2	b 90	Associated Fisheries (Wash.)	San Francisco, Calif.	539 Washington Street.
53	Fsh.	2	b 125	do.	do.	Do.
54	Fsh.	2	125	Associated Fisheries (Calif.)	do.	Do.
55	Fsh.	1	b 90	do.	do.	Do.
56	Fsh.	1	b 135	do.	do.	Do.
57	Frt.	1	b 30	Freighters (Calif.)	do.	Pier 5.
58	Wrk.	2	100	S. H. Finch, jr.	Seattle, Wash.	Box 744.
59	Frt.	3	24	Frank McCabe	Charleston, S. C.	114 Rutledge Avenue.
60	Fsh.	1	24	Allison E. Downs	Philadelphia, Pa.	77 Bank Street, Bridgeton, N. J.
61	Frt.	2	15	James T. Fluhart	Cambridge, Md.	Fairbank, Md.
62	Oys.	8	75	Leslie A. Blackman	Philadelphia, Pa.	Port Norris, N. J.

† Formerly ol. s. Martinelli Fish Co. No. 1.

‡ Formerly schooner Anna V. Newcomb.

Line No.	Official No.	Signal and radio-call letters	Rig	Name of vessel	Tonnage		Register dimensions			When built	Where built
					Gross	Net	Length	Breadth	Depth		
1	222041		Ga. s.	S. W. Sheppard	39	23	61.5	20.0	6.0	1922	Dorchester, N. J.
2	217864		Ol. s.	S. W. Somers	110	71	94.9	23.5	6.5	1919	West Norfolk, Va.
3	23790		Ga. s.	S. W. Truslow	23	15	50.5	17.9	5.1	1869	Moriches, N. Y.
4	230517		Ga. s.	Sabra	8	6	34.0	9.7	3.2	1920	Williston, N. C.
5	226496	WIDT	Ol. s.	Sacco	61	41	66.9	17.1	7.3	1927	Seattle, Wash.
6	117144		Ga. s.	Sachem	18	13	47.5	15.4	6.7	1902	Eastport, Me.
7	117173		Ol. s.	Sachem	35	24	58.6	14.9	7.7	1902	Fairhaven, Wash.
8	227967	WLES	Ol. s.	Sacramento	201	111	103.0	25.6	9.6	1928	Los Angeles, Calif.
9	117221		Ga. s.	Sadell	10	6	31.0	12.7	3.7	1903	Key West, Fla.
10	205027		Ga. s.	Sadie	9	6	32.0	11.7	4.1	1908	Braintree, Mass.
11	205304		Ga. s.	Sadie	10	8	31.0	11.0	4.3	1904	Cape May City, N. J.
12	211697		Ga. s.	Sadie	14	12	42.1	10.6	4.1	1902	South Boston, Mass.
13	216017		Ga. s.	Sadie	12	7	45.3	11.8	3.7	1913	Achilles, Va.
14	232797		Ga. s.	Sadie	21	15	49.0	14.5	3.9	1933	Lake Arthur, La.
15	223868		Ol. s.	Sadie B.	50	39	64.6	24.4	4.7	1924	Toledo, Oreg.
16	213187		Ga. s.	Sadie H.	9	9	49.4	8.4	3.4	1916	Branson, Mo.
17	231975		Ol. s.	Sadie H.	8	5	30.7	11.1	3.6	1925	Blountstown, Fla.
18	231900		Ga. s.	Sadie J.	9	6	37.7	8.2	3.1	1905	Apalachicola, Fla.
19	212773		Ol. s.	Sadie K.	20	16	42.3	12.7	5.5	1914	Seattle, Wash.
20	116618		Ga. s.	Sadie M.	15	12	44.2	15.2	4.2	1894	Patchogue, N. Y.
21	214738		Ga. s.	Sadie R.	13	9	37.0	13.1	4.3	1917	Brooklyn, N. Y.
22	220970		Ol. s.	Sadie A. Nickerson	23	8	48.4	15.2	5.8	1920	Friendship, Me.
23	115685		Ga. s.	Sadie E. Ellis	37	25	60.0	14.6	6.6	1879	Tottenville, N. Y.
24	117068		Ol. s.	Sadie M. Nunan	73	36	81.6	21.4	9.2	1901	East Boothbay, Me.
25	116448		Ga. s.	Sadie M. Parks	13	7	54.0	14.0	3.8	1891	St. Peters, Md.
26	202972		Ga. s.	Safety	13	8	42.7	12.5	5.2	1906	East Machias, Me.
27	230442		Ol. s.	Saga	20	9	43.6	11.5	5.9	1930	Oakland, Calif.
28	116821		Ol. s.	Sagamore	155	91	85.1	20.2	8.6	1898	Bath, Me.
29	218114		Ol. s.	SAGAMORE	14	9	38.8	12.2	4.5	1906	Buffalo, N. Y.
30	214097		Ga. s.	Sagittarius	18	8	43.9	14.0	6.0	1916	Friendship, Me.
31	231125		Ga. s.	Sagrada	34	34	60.2	20.0	3.0	1931	Stover, Mo.
32	233730		Ga. s.	Sailfish	10	7	38.0	10.0	5.0	1928	Key West, Fla.
33	200578		Ga. s.	Sailor's Joy	17	12	49.3	17.6	3.6	1903	Billori, Miss.
34	213283		Ga. s.	St. Agnes	14	9	47.3	12.5	5.2	1915	San Diego, Calif.
35	219841		Ga. s.	St. Andrew	40	27	54.3	15.8	7.0	1920	Glg Harbor, Wash.
36	209820		Ga. s.	St. Anna	26	22	48.0	14.0	5.7	1912	Seattle, Wash.
37	229566		Ol. s.	St. Anthony	63	43	64.4	17.7	8.2	1930	Glg Harbor, Wash.
38	233502	WJFY	Ol. s.	St. Anthony	80	41	69.3	20.0	9.3	1934	San Francisco, Calif.
39	221240		Ga. w.	St. Francis	13	10	35.4	11.2	2.8	1921	Parkin, Ark.
40	208509		Ga. s.	St. George	18	12	41.0	12.6	4.6	1911	Tacoma, Wash.
41	228690		Ol. s.	St. George	27	18	42.3	14.8	6.2	1929	St. Augustine, Fla.
42	230373		Ga. s.	St. George	9	6	37.0	9.4	2.6	1930	Larose, La.
43	231365		Ga. s.	St. George	11	7	37.4	13.0	4.1	1925	Monterey, Calif.
44	210843		Ga. s.	St. George II	26	18	46.5	14.2	5.7	1912	Tacoma, Wash.
45	207315		Ga. s.	St. Helen	14	10	50.4	12.7	2.7	1910	Astoria, Oreg.
46	213789		Ga. s.	St. Ignace	30	14	70.0	16.3	6.5	1915	Pascagoula, Miss.
47	232571		Ga. s.	St. James	7	5	29.3	8.7	3.4	1918	Seattle, Wash.
48	213251		Ga. s.	St. John	32	21	49.8	14.1	6.3	1915	Dockton, Wash.
49	219844		Ol. s.	St. John	23	18	45.5	14.7	5.8	1919	Arroyo, P. R.
50	207179		Ga. s.	St. John No. 1	11	5	45.8	12.5	3.6	1910	Harvey, La.
51	220533		Ga. s.	St. John B.	14	11	47.2	11.8	2.8	1920	Olga, La.
52	209332		Ga. s.	St. Johns	10	9	39.0	10.0	3.0	1905	Palatka, Fla.
53	211162		Ga. s.	St. Joseph	22	15	43.6	13.9	5.3	1913	Glg Harbor, Wash.
54	219348		Ga. s.	St. Joseph	10	8	38.6	9.8	2.0	1904	Houma, La.
55	228055		Ga. s.	St. Joseph	12	8	38.9	12.0	3.2	1928	do.
56	229101		Ga. s.	St. Joseph	14	12	39.9	12.3	5.1	1929	Boston, Mass.
57	229616		Ol. s.	St. Joseph	119	64	77.6	22.0	9.7	1930	Los Angeles, Calif.
58	230052		Ol. s.	St. Joseph	72	49	66.0	18.3	8.7	1930	Tacoma, Wash.

1 Formerly ga. s. Three Links.

Line No.	Serv-ice	Crew	Horse-power	Name of owner	Home port	Address of owner
1	Oys.	9	36	S. Ware Sheppard.....	Philadelphia, Pa.....	Bridgeton, N. J.
2	Pas.	4	b 100	G. M. Sandy.....	Reedville, Va.....	Hyacinth, Va.
3	Fsh.	2	40	R. V. Fox.....	New York, N. Y.....	772 Washington Street.
4	Fsh.	3	25	Bonner Willis.....	Beaufort, N. C.....	
5	Fsh.	8	135	Nakat Packing Corporation (N. Y.).....	Ketchikan, Alaska.....	Dexter Horton Building, Se- attle, Wash.
6	Fsh.	2	30	Ramsdell Packing Co. (Me.).....	Eastport, Me.....	Ramsdell's Wharf, Rock- land, Me.
7	Fsh.	6	80	Berda Cunningham.....	Seattle, Wash.....	330 West Forty-first Street.
8	Fsh.	10	b 400	Denis Santos.....	San Diego, Calif.....	3127 Byron Street, Point Loma, Calif.
9	Frt.	2	30	R. F. Taylor, Jr.....	Tampa, Fla.....	602 South Boulevard.
10	Frt.	1	50	Atlantic, Gulf & Pacific Co. (W. Va.).....	New York, N. Y.....	15 Park Row.
11	Tow.	1	35	Thomas J. August.....	Newark, N. J.....	881 Church Street, Wilming- ton, Del.
12	Fsh.	1	40	Ernest M. Cook.....	Vineyard Haven, Mass.....	Nantucket, Mass.
13	Oys.	1	35	G. W. Marshall.....	Newport News, Va.....	Glass, Va.
14	Pas.	2	40	Agee Morgan.....	New Orleans, La.....	Pecan Island, La.
15	Fer.	1	65	Roosevelt Highway Ferry Co. (Oreg.).....	Portland, Oreg.....	General delivery, Newport, Oreg.
16	Pas.	1	25	Hobart G. McQuarter.....	St. Louis, Mo.....	Branson, Mo.
17	Tow.	2	30	P. W. Hill.....	Apalachicola, Fla.....	
18	Pas.	2	25	Spartan Jenkins.....	do.....	
19	Fsh.	6	50	Louis Knutson.....	Seattle, Wash.....	c/o Nordby Supply Co., 1300 Western Avenue.
20	Oys.	2	16	George H. Mott.....	New York, N. Y.....	210 Lord Avenue, Inwood, L. I., N. Y.
21	Fsh.	2	30	Henry W. Rohde.....	do.....	c/o H. W. Rohde & Sons, 1392 East Ninety-fourth Street (B).
22	Fsh.	2	46	Thomas Thomassen.....	do.....	West Sayville, N. Y.
23	Tow.	2	105	Glen Cove Marine Salvaging Co. (N. Y.).....	do.....	30 Sea Cliff Avenue, Sea Cliff, N. Y.
24	Cod	18	60	Philip P. Manta.....	Boston, Mass.....	221 Commercial Street.
25	Fsh.	2	24	Chas. K. Dawson.....	Annapolis, Md.....	Edgewater, Md.
26	Frt.	2	50	Addison Packing Co. (Me.).....	Bar Harbor, Me.....	Southwest Harbor, Me.
27	Fsh.	4	50	Henrik J. Henriksen.....	Petersburg, Alaska.....	
28	Pas.	6	150	Fairbanks, Morse & Co.....	Newport, R. I.....	178 Atlantic Avenue, Boston, Mass.
29	Msc.	1	45	Dunbar & Sullivan Dredging Co. (N. Y.).....	Buffalo, N. Y.....	254 Court Street.
30	Fsh.	3	75	Jesse F. Silva.....	Provincetown, Mass.....	
31	Pas.	1	80	Stover Ferry Association (Mo.).....	St. Louis, Mo.....	Stover, Mo.
32	Fsh.	2	b 85	Hazel I. Pinder.....	Key West, Fla.....	506 South Street.
33	Frt.	5	40	Guedry Brothers.....	New Orleans, La.....	Box 48, Arabi, La.
34	Pas.	2	b 35	Hallam E. Hamilton.....	Los Angeles, Calif.....	3617 East Second Street, Long Beach, Calif.
35	Fsh.	8	50	Associated Fishermen of Alaska (Alaska).....	Ketchikan, Alaska.....	
36	Fsh.	7	50	Northwestern Fisheries (Del.).....	do.....	South Bellingham, Wash.
37	Fsh.	8	135	Tony Bahich.....	Tacoma, Wash.....	Gig Harbor, Wash.
38	Fsh.	2	b 175	James A. Davi.....	San Francisco, Calif.....	877 Jefferson Street, Mon- terey, Calif.
39	Tow.	2	8	W. R. Tuley.....	St. Louis, Mo.....	University City, Mo.
40	Fsh.	7	40	Pacific American Fisheries (Del.).....	Ketchikan, Alaska.....	South Bellingham, Wash.
41	Fsh.	3	45	Grand Fish Corporation (Fla.).....	St. Augustine, Fla.....	50 Weeden Street.
42	Msc.	2	30	Louisiana Delta Farms Co. (La.).....	New Orleans, La.....	Delta Farms, La.
43	Fsh.	12	b 40	Horace Giamona.....	San Francisco, Calif.....	150 Pacific Street, Monterey, Calif.
44	Fsh.	7	35	Pacific American Fisheries (Del.).....	Juneau, Alaska.....	South Bellingham, Wash.
45	Fsh.	1	50	Columbia River Packers Association (Oreg.).....	Astoria, Oreg.....	252 Front Street.
46	Fsh.	1	32	H. W. Hibbs.....	Tampa, Fla.....	1016-1022 Third Street, South, St. Petersburg, Fla.
47	Fsh.	1	20	Gust Machl.....	Sitka, Alaska.....	
48	Fsh.	8	b 40	Walter Hessfeld.....	Seattle, Wash.....	7042 Twenty-fourth Avenue NW.
49	Frt.	2	20	St. Thomas Harbor Board.....	St. Thomas, Virgin Is- lands.	
50	Fsh.	2	30	Anthony J. Monjure.....	New Orleans, La.....	1123 South Rampart Street.
51	Frt.	2	30	Tony Marvinovich.....	do.....	Olga, La.
52	Pas.	1	15	W. M. Miller.....	Jacksonville, Fla.....	Crescent City, Fla.
53	Fsh.	6	20	Alaska Pacific Salmon Company (Nev.).....	Ketchikan, Alaska.....	
54	Oys.	1	5	Ulyase Hebert.....	New Orleans, La.....	Houma, La.
55	Fsh.	2	25	Joseph Montalbano.....	do.....	1640 Bourbon Street.
56	Cod.	6	24	Giuseppe Galante.....	Boston, Mass.....	13 Fleet Street.
57	Fsh.	10	b 290	Van Camp Sea Food Co. (Calif.).....	Los Angeles, Calif.....	Fish Harbor Wharf, Termi- nal Island, Calif.
58	Fsh.	10	b 135	Joseph Cusenza.....	San Francisco, Calif.....	234 Monroe Street, Mon- terey, Calif.

Line No.	Official No.	Signal and radio-call letters	Rig	Name of vessel	Tonnage		Register dimensions			When built	Where built
					Gross	Net	Length	Breadth	Depth		
					Feet						
1	208745		Ga. s.	St. Louis	18	12	41.6	12.6	4.7	1911	Tacoma, Wash.
2	210673		Ga. s.	St. Martin	36	24	55.0	16.4	6.2	1912	Dockton, Wash.
3	218326		Ga. s.	St. Mary	35	24	53.3	15.1	5.3	1919	Tacoma, Wash.
4	227121		Ga. s.	St. Mary	12	7	38.8	14.0	3.3	1927	Houma, La.
5	233620		Ga. s.	St. Mary's	16	11	44.4	12.5	3.3	1912	Hoopers Island, Md.
6	212989		Ol. s.	St. Michael	19	13	41.0	12.4	5.5	1915	Seattle, Wash.
7	230741		Ga. s.	St. Michale	14	11	39.1	12.6	4.8	1920	Boston, Mass.
8	229456		Ga. s.	St. Michelangelo	14	12	39.3	12.0	5.1	1930	do
9	209684		Ol. s.	St. Nicholas	40	27	55.6	15.5	7.5	1912	Dockton, Wash.
10	211901		Ga. s.	St. Nicholas	21	14	42.3	13.8	5.5	1914	Tacoma, Wash.
11	215260		Ga. s.	St. Nicholas	35	24	50.4	15.4	6.9	1917	do
12	217614		Ol. s.	St. Nicholas	47	32	59.2	15.2	7.6	1919	Wilmington, Calif.
13	230986		Ol. s.	St. Patrick	43	34	58.3	15.5	7.1	1931	Tacoma, Wash.
14	211129		Ga. s.	St. Paul	29	19	47.5	13.5	6.0	1913	Seattle, Wash.
15	226420		Ol. s.	St. Peter	62	50	74.5	19.2	8.9	1927	Essex, Mass.
16	233949		Ol. s.	St. Philip	19	7	41.0	12.8	5.0	1935	St. Augustine, Fla.
17	223662		Ol. s.	St. Provvidenza	24	10	49.4	15.0	5.7	1924	Amesbury, Mass.
18	225421		Ol. s.	St. Provvidenza II	61	18	78.4	19.4	8.7	1926	Essex, Mass.
19	216103		Ga. s.	St. Rocco	24	20	44.1	13.5	5.7	1917	Tacoma, Wash.
20	218932		Ga. s.	St. Rock	8	5	37.8	11.4	2.8	1912	Cut Off, La.
21	226211		Ol. s.	St. Rosalie	58	21	75.8	17.2	8.3	1927	Essex, Mass.
22	229493		Ol. s.	St. Teresa	59	31	74.0	17.6	8.7	1930	Damariscotta, Me.
23	228352		Ga. s.	St. Theresa	17	11	43.0	11.5	5.9	1929	Quincy, Mass.
24	230747		Ga. s.	St. Theresa	10	8	47.7	10.0	2.4	1931	Cheboygan, Mich.
25	227720	WHFJ	Ol. s.	St. Therese	178	109	94.7	23.6	9.7	1928	San Diego, Calif.
26	232141		Ga. s.	Sallie	7	5	35.5	8.8	2.2	1928	Wanchese, N. C.
27	229560		Ga. s.	Sallie II	16	12	37.3	13.6	4.5	1930	Reeds Beach, N. J.
28	227643		Ga. w.	SALLIE H.	36	36	64.8	18.2	3.7	1928	Jeffersonville, Ind.
29	228543		Ga. s.	Sallie A. Muncey	9	8	35.3	11.4	3.4	1929	Bowers, Del.
30	223728		Ol. s.	Sally	33	13	60.3	18.7	6.2	1924	Oakland, Calif.
31	232590		Ga. s.	Sally	12	8	37.0	10.7	4.0	1925	Port Clinton, Ohio.
32	206394		Ga. s.	SALLY D.	27	13	48.0	16.0	4.9	1911	Jacksonville, Fla.
33	212240		Ol. s.	Sally O.	11	7	36.0	13.3	3.2	1914	Greenport, N. Y.
34	229483		Ga. s.	Sally Oh.	11	7	33.8	10.5	4.2	1918	Ellisville, Mass.
35	226572	WIDM	Ol. s.	Sally S.	74	50	69.5	17.0	8.7	1927	Port Blakely, Wash.
36	209520		Ol. s.	Sally Lee	28	10	58.2	15.5	5.3	1912	Pocomoke City, Md.
37	222836		Ga. s.	Sally Lou	17	14	34.4	10.2	4.0	1933	Sturgeon Bay, Wis.
38	215321		Ga. s.	Salmon Bank	18	15	42.6	13.3	5.3	1917	Seattle, Wash.
39	206185		Ga. s.	Salmon Bay	14	9	39.9	12.0	4.4	1909	do
40	220356		Ga. s.	Salmon Bay	9	7	32.5	10.0	4.7	1920	do
41	201957		Ol. s.	Salmonero	17	12	54.4	11.3	4.3	1905	Tacoma, Wash.
42	228285		Ol. s.	Salmo Point	92	62	79.8	21.1	6.1	1929	do
43	205019		Ol. s.	Salmora	30	20	63.6	13.8	5.7	1908	do
44	117260		Ga. s.	Salome	7	7	40.0	10.5	4.0	1901	Clinton, Conn.
45	220517		Ga. s.	Salome	9	7	34.2	9.6	4.4	1920	Seattle, Wash.
46	227515		Ga. s.	Salome	14	11	36.3	10.7	5.4	1928	Tacoma, Wash.
47	231581		Ga. s.	Salome	9	6	33.5	9.4	3.7	1907	Portsmouth, N. H.
48	233030		Ga. s.	Salona	12	9	46.3	12.6	2.8	1934	Empire, La.
49	216175		Ol. s.	Salt	34	23	59.0	16.4	6.7	1918	Los Angeles, Calif.
50	219549		Ga. s.	Saltire	68	46	73.5	10.0	6.3	1919	Wareham, Mass.
51	18937		Ol. s.	Saltessa	34	27	54.6	17.4	5.1	1822	Poughkeepsie, N. Y.
52	230956		Ol. s.	Salvador	22	12	41.3	14.3	5.9	1930	Gulfport, Miss.
53	224437		Ga. s.	Salvator	18	12	44.9	13.2	5.2	1925	Boston, Mass.
54	230358		Ol. s.	Salvatore	70	41	81.8	18.0	8.7	1930	Damariscotta, Me.
55	231067		Ol. s.	Salvatore & Rosalie	80	63	104.1	15.0	8.1	1917	Boston, Mass.
56	228195		Ga. s.	Sam	10	5	42.7	11.5	3.2		Unknown
57	116822		Ga. s.	Sam Adams	13	13	43.5	12.0	4.4	1898	Boston, Mass.
58	213570		Ol. s.	Sam Weller	99	67	71.2	21.8	9.7	1915	Baltimore, Md.
59	233521		Ga. s.	Sambo	20	18	50.0	13.1	5.0		Unknown
60	216447		Ga. s.	Sammy	11	8	34.7	10.1	5.3	1918	Seattle, Wash.

1 Formerly ga. s. Emma Virginia.

2 Formerly U. S. Navy ga. s. No. 1219.

Line No.	Service	Crew	Horse-power	Name of owner	Home port	Address of owner
1	Fsh.	8	35	Frank Marks	Ketchikan, Alaska	
2	Fsh.	8	40	Pacific American Fisheries (Del.)	Bellingham, Wash.	South Bellingham, Wash.
3	Fsh.	8	55	Andrew Gillich	Tacoma, Wash.	Gig Harbor, Wash.
4	Fsh.	2	42	Tom Sasada	New Orleans, La.	Buras, La.
5	Mso.	2	24	John B. Wier, Jr.	Baltimore, Md.	c/o John B. Wier, Sr., Sparks, Md.
6	Fsh.	7	60	Michael Criscone	Seattle, Wash.	R. F. D. Box 344, Port Blakely, Wash.
7	Fsh.	5	50	Gennaro Balzano	Boston, Mass.	8 London Street, East Boston, Mass.
8	Cod.	5	24	Matteo Augello	do.	246 North Street.
9	Fsh.	3	100	Hood Bay Canning Co. (Wash.)	Juneau, Alaska	Hood Bay, Alaska.
10	Fsh.	6	20	New England Fish Co. (Me.)	Boston, Mass.	44 Boston Fish Pier.
11	Fsh.	8	50	Pete Lubetich	Seattle, Wash.	4422 Cascadia Avenue.
12	Fsh.	8	b 65	Mate Nizetich	Los Angeles, Calif.	841 Crestwood Street, San Pedro, Calif.
13	Fsh.	7	80	Peter Xitco	Bellingham, Wash.	518 Seventeenth Street.
14	Fsh.	5	35	Dominko Kjukusic	Seattle, Wash.	1102 Donovan Street, Bellingham, Wash.
15	Cod.	11	100	Schooner St. Peter (Mass.)	Gloucester, Mass.	Fort Wharf.
16	Fsh.	2	40	Minas Sarris	St. Augustine, Fla.	73 Lewis Boulevard.
17	Fsh.	8	45	Sam Orlando	Gloucester, Mass.	42 Fort Square.
18	Cod.	13	100	Philip Giammanco	do.	60 Commercial Street.
19	Fsh.	8	40	Tom Voyvodich	Tacoma, Wash.	Elma, Wash.
20	Fsh.	3	12	Annessey Collins	New Orleans, La.	Golden Meadow, La.
21	Fsh.	11	80	Nicholas Parisi	Boston, Mass.	9 Quincy Court.
22	Cod.	12	120	Liborio Curcuru	Gloucester, Mass.	131 Western Avenue.
23	Cod.	5	45	Lorenzo Scola	Boston, Mass.	242 North Street.
24	Fsh.	4	85	Ernest Lannoo	Port Huron, Mich.	112 Elliott Street.
25	Fsh.	9	275	Frank P. Silva	San Diego, Calif.	447 Rosecrans Street, Point Loma, Calif.
26	Fsh.	3	40	W. O. Gaskill	Elizabeth City, N. C.	Wanchese, N. C.
27	Pas.	1	48	Redmond Stiles	Philadelphia, Pa.	Cape May Court House, N. J.
28	Tow.	3	120	James Sand & Gravel Co. (Tenn.)	Nashville, Tenn.	174 Third Avenue North.
29	Fsh.	2	a 60	James Muncey	Wilmington, Del.	Little Creek, Del.
30	Tow.	1	150	Daniel Contracting Co. (Calif.)	San Francisco, Calif.	503 Market Street.
31	Pas.	1	150	J. F. Roberts	Miami, Fla.	Box 186, Palm Beach, Fla.
32	Mso.	2	10	M. J. Dady Engineering & Contracting Co. (N. Y.)	New York, N. Y.	367 Fulton Street (B).
33	Fsh.	1	30	Nathaniel T. Edwards	do.	Atlantic Avenue, Amagansett, N. Y.
34	Pas.	3	60	L. B. Harlow	Boston, Mass.	389 Webster Street, Rockland, Mass.
35	Fsh.	8	180	Alaska Pacific Salmon Company (Nev.)	Ketchikan, Alaska	
36	Fsh.	2	70	R. Jacobsen	New York, N. Y.	539 Fifty-fourth Street (B).
37	Fsh.	2	b 28	William A. Grovogel	Milwaukee, Wis.	Jacksonport, Wis.
38	Fsh.	6	20	Alaska Pacific Salmon Company (Nev.)	Ketchikan, Alaska	
39	Tow.	1	40	J. W. McKay	do.	
40	Fsh.	2	12	P. A. Nellsen	Seattle, Wash.	3641 Commodore Way.
41	Tow.	2	75	Henry T. Cayou	Port Townsend, Wash.	Deer Harbor, Wash.
42	Fsh.	5	180	Shepard Point Packing Co. (Wash.)	Seward, Alaska	Cordova, Alaska.
43	Fsh.	2	45	J. N. Brassler	Ketchikan, Alaska	
44	Pas.	2	150	Isaac S. Hoffman	Philadelphia, Pa.	15 George Street, Somers Point, N. J.
45	Fsh.	2	16	A. Troberg	Seattle, Wash.	646 West Fifty-second Street.
46	Fsh.	2	20	C. A. Dodd	Tacoma, Wash.	Lowell, Wash.
47	Pas.	2	25	Robert S. Craig	Philadelphia, Pa.	3013 South Seventy-ninth Street.
48	Fsh.	1	18	K. M. Zibilich	New Orleans, La.	Empire, La.
49	Tow.	2	b 125	San Pedro Transportation Co. (Calif.)	Los Angeles, Calif.	Fifth and Front Streets, San Pedro, Calif.
50	Pas.	2	64	Village of Saltire (N. Y.)	New York, N. Y.	Bay Shore, N. Y.
51	Oys.	3	b 60	American Oyster Co. (Me.)	New Haven, Conn.	315 Fox Point Boulevard, Providence, R. I.
52	Tow.	2	90	Texas Company (Del.)	New Orleans, La.	Box 1737, Shreveport, La.
53	Cod.	8	35	Joseph Ponzio	Boston, Mass.	228 Paris Street.
54	Fsh.	11	120	Salvatore Curcuru	Gloucester, Mass.	36 Fort Street.
55	Fsh.	10	120	Anthony Frontiero	Norfolk, Va.	c/o Isaac Fass, foot Columbia Street, Portsmouth, Va.
56	Fsh.	2	24	E. S. Lawson	Newport News, Va.	Messick, Va.
57	Pas.	2	32	Charles E. Phelan	Boston, Mass.	38 Harvard Street, Charlestown, Mass.
58	Frt.	7	300	Arundel Corporation (Md.)	Baltimore, Md.	Pier 2, East Pratt Street.
59	Frt.	1	7	S. M. Creekmore	Norfolk, Va.	R. F. D. 3, Portsmouth, Va.
60	Fsh.	8	18	John E. Bjerkan	Seattle, Wash.	c/o Charles Fella Inc., Marshfield, Ore.

¹ Formerly st. s. James Morgan.

Line No.	Official No.	Signal and radio-call letters	Rig	Name of vessel	Tonnage		Register dimensions			When built	Where built
					Gross	Net	Length	Breadth	Depth		
1	224500		Ga. s.	Sammy B.	12	8	36.5	12.3	4.9	1925	Amesbury, Mass.
2	213185		Ga. s.	Sammy Lane	12	11	44.4	8.5	3.5	1915	Branson, Mo.
3	116818		Ga. s.	Samoset	11	7	27.0	13.7	4.0	1889	Osterville, Mass.
4	209205		Ga. s.	Samoset	9	8	25.9	11.9	5.3	1911	East Providence, R. I.
5	207267		Ol. s.	Samson	12	9	45.0	9.4	4.2	1910	Bandon, Oreg.
6	226060		Ol. s.	SAMSON	138	93	83.5	21.1	10.5	1926	Baltimore, Md.
7	233541		Ol. s.	SAMSON	58	31	58.3	17.1	8.4	1934	Port Arthur, Tex.
8	220055		Ol. s.	Samson II	30	20	48.4	14.3	6.8	1920	Tacoma, Wash.
9	117081		Ga. s.	Samuel Chard	22	22	43.6	16.6	5.6	1901	Greenwich, Conn.
10	117236		Ga. s.	Samuel Fleet	10	9	33.2	14.0	4.0	1903	Patchogue, N. Y.
11	116479		Ga. s.	Samuel Lake	25	11	52.0	18.3	5.2	1892	Bridgeton, N. J.
12	211780		Ga. s.	Samuel Thomas	18	13	48.5	15.0	4.4	1913	Elliotts, Md.
13	116513		Ga. s.	Samuel C. Bond	8	7	30.0	13.4	4.2	1892	Stratford, Conn.
14	115220		Ga. s.	Samuel C. Jacoby	28	11	57.0	19.9	5.0	1872	Bridgeton, N. J.
15	231153		Ga. s.	Samuel E. Wood	9	6	38.2	12.0	2.4	1931	Freeport, N. Y.
16	225294		Ga. s.	Samuel H. Hermon	16	12	44.8	14.7	3.6	1925	Dare, Va.
17	221507		Ol. s.	Samuel M. Denny	122	79	105.9	22.1	6.7	1921	Paulsboro, N. J.
18	115215		Ol. s.	Samuel P. Billar	21	19	44.5	16.5	5.0	1873	Northport, N. Y.
19	220086		Ol. s.	San Antonio	41	32	56.3	15.1	6.8	1920	Tacoma, Wash.
20	221576		Ga. s.	San Antonio	13	9	46.0	11.8	4.6	1917	Wilmington, Calif.
21	229340		Ga. s.	San Antonio	14	12	38.9	12.0	5.2	1930	East Boston, Mass.
22	234047		Ol. s.	San Antonio III	67	28	65.0	18.1	8.5	1935	Los Angeles, Calif.
23	231347		Ol. s.	San Calogero	53	36	68.0	16.1	7.8	1931	Plymouth, Mass.
24	231278		El. s.	SAN DIEGO	556	378	191.4	43.6	14.1	1931	Oakland, Calif.
25	233269		Ga. s.	San Francisco G	24	19	47.6	14.2	6.0	1934	Pensacola, Fla.
26	116087		Ga. s.	San Jose	43	14	67.5	20.0	7.0	1886	Benicia, Calif.
27	225134		Ga. s.	San Jose	13	8	37.8	11.8	4.3	1925	Winthrop, Mass.
28	232790		Ol. s.	San Jose	11	5	36.8	11.0	3.9	1927	Fernandina, Fla.
29	210068		Ga. s.	San Juan	10	7	34.3	10.1	3.6	1912	Tacoma, Wash.
30	229373	WLFW	Ol. s.	San Juan	72	49	71.9	17.9	8.6	1930	Seattle, Wash.
31	224967		Ol. s.	San Juaquin	59	35	75.3	18.0	6.7	1925	San Diego, Calif.
32	213320		Ga. s.	San Marco	30	20	49.8	14.1	6.3	1915	Dockton, Wash.
33	228839		Ol. s.	San Marco	24	11	42.6	14.9	5.8	1929	St. Augustine, Fla.
34	200158		Ol. s.	San Pedro	92	49	85.5	22.0	9.0	1903	Hoquiam, Wash.
35	230108	WKEO	Ol. s.	San Rafael	265	147	115.0	28.3	10.4	1930	San Diego, Calif.
36	230541	WCEH	Ol. s.	San Salvador	251	140	112.8	26.6	10.6	1931	Los Angeles, Calif.
37	232119		Ol. s.	San Salvador	20	8	40.8	13.8	5.2	1927	Fernandina, Fla.
38	233765		Ga. s.	San Salvatore	11	9	37.6	13.0	4.1	1935	Sea Isle City, N. J.
39	214983		Ga. s.	Sanco	15	10	40.0	11.8	5.0	1917	Shaw Island, Wash.
40	226141		Ga. s.	Sanco	13	9	38.6	11.6	4.6	1926	Brooklyn, N. Y.
41	222458		Ga. s.	Sandalphon	12	11	39.0	12.6	4.5	1900	Burlington, Vt.
42	229489		Ga. s.	Sand Bay II	8	5	35.0	11.2	3.4	1930	Brooklyn, N. Y.
43	207748		Ga. s.	Sandman	28	19	49.0	14.0	6.5	1910	Tacoma, Wash.
44	216330	KDIW	El. s.	SANDMASTER	1,849	1,030	251.0	43.5	18.2	1918	Lorain, Ohio
45	222431		Ga. w.	Sandow	27	27	65.0	15.5	2.9	1923	Clarrington, Ohio
46	233062		Ga. s.	Sandpiper	14	13	35.0	11.5	3.9	1934	Swansboro, N. C.
47	115888		Ga. s.	Sand Snipe	69	47	67.0	23.8	5.5	1882	St. Michaels, Md.
48	216369		Ga. w.	Sandy	13	13	56.0	12.0	2.6	1914	Frankfort, Ky.
49	221549		Ga. w.	Sandy	13	11	54.2	12.0	2.6	1921	Metropolis, Ill.
50	227580		Ol. w.	Sandy	32	32	72.3	16.4	3.2	1928	Pacific Mo.
51	231869		Ga. s.	Sandy	11	8	35.4	11.0	4.6	1913	Fairmount, Md.
52	215741		Ga. w.	Sandy Valley	19	12	64.2	14.7	2.4	1917	Catlettsburg, Ky.
53	225565		Ga. s.	Sanna	7	5	31.3	9.3	4.2	1926	Tacoma, Wash.
54	217345		Ga. s.	Sannak	9	6	36.2	10.4	4.1	1918	do.
55	222175		Ga. w.	Sanshel	31	20	60.3	22.0	3.0	1922	Tampa, Fla.

1 Formerly
 a st. s. L. Roscoe.
 b U. S. Q. D. st. s. L. Roscoe.
 c st. s. L. Roscoe.
 d st. s. Hero.

2 Formerly ga. s. Gasco.
 3 Formerly ga. s. Lake Weir.

Line No.	Service	Crew	Horsepower	Name of owner	Home port	Address of owner
1	Fsh.	2	40	Abel E. Allen	Newport, R. I.	Block Island, R. I.
2	Pas.	1	18	Hobart G. McQuarter	St. Louis, Mo.	Branson, Mo.
3	Fsh.	1	40	Jens J. Mikkelsen	New York, N. Y.	22 Benham Boulevard, Great Kills, S. I., N. Y.
4	Fsh.	1	30	Frank A. Colwell	Providence, R. I.	12 Aborn Street, Cranston, R. I.
5	Pas.	1	55	F. E. Drane	Marshfield, Oreg.	Bandon, Oreg.
6	Tow.	6	b 400	Oil Transfer Corporation (Del.)	Newark, N. J.	17 Battery Place, New York, N. Y.
7	Tow.	6	275	Sabine Transportation Co. (Del.)	Baltimore, Md.	c/o F. H. Shallus Co., Chamber of Commerce Building.
8	Fsh.	4	75	Sebastian Stuart Fish Co. (Wash.)	Seattle, Wash.	Spokane Street Dock.
9	Oys.	1	32	William B. Chard	Bridgeport, Conn.	Greenwich, Conn.
10	Fsh.	1	24	George A. Vall	New York, N. Y.	Riverhead, N. Y.
11	Oys.	6	40	Boardman Newcomb	Philadelphia, Pa.	Port Norris, N. J.
12	Frt.	2	20	Ulman White	Crisfield, Md.	Hoopersville, Md.
13	Fsh.	1	8	Wilbur A. Curtis	New Haven, Conn.	1560 Boulevard.
14	Oys.	6	18	Statson L. Campbell	Philadelphia, Pa.	Port Norris, N. J.
15	Drg.	2	b 38	John A. Wood	New York, N. Y.	255 Pacific Street, Lawrence, N. Y.
16	Frt.	2	25	W. A. Banks	Newport News, Va.	Poquoson, Va.
17	Frt.	3	200	Webb D. Evans	Philadelphia, Pa.	Ashmead Place, Germantown.
18	Tow.	2	60	Allen N. Spooner & Son (N. Y.)	New York, N. Y.	Pier 11, North River.
19	Fsh.	3	b 50	San Juan Fishing & Packing Co. (Wash.)	Seward, Alaska	Foot Stacy Street, Seattle, Wash.
20	Fsh.	3	b 40	M. L. Schipper	San Diego Calif.	1435 First Street.
21	Cod.	6	24	Vincenzo Amato	Boston, Mass.	21 Moon Street.
22	Fsh.	13	135	Frank Albano	Los Angeles, Calif.	722 Tenth Street, San Pedro, Calif.
23	Cod.	7	110	Carlo Marino	Boston, Mass.	16 Orange Court, Everett, Mass.
24	Fer.	1	s 1,500	San Diego & Coronado Ferry Co. (Calif.)	San Diego, Calif.	Union Building.
25	Fsh.	7	b 40	Rosario Grasso	Pensacola, Fla.	
26	Fsh.	3	b 75	Kodiak Herring Co. (Wash.)	Seward, Alaska	Seldovia, Alaska.
27	Pas.	1	40	Charles Combs	New York, N. Y.	44 St. Johns Place, Freeport, N. Y.
28	Fsh.	2	40	Manuel Vicent	St. Augustine, Fla.	9 Everett Street.
29	Msc.	1	40	John A. Hadland	Petersburg, Alaska	
30	Fsh.	8	135	San Juan Fishing & Packing Co. (Wash.)	Seward, Alaska	Foot Stacy Street, Seattle, Wash.
31	Fsh.	6	150	Van Camp Sea Food Co. (Calif.)	San Diego, Calif.	Fish Harbor Wharf, Terminal Island, Calif.
32	Fsh.	5	b 40	H. A. Featherston	Seward, Alaska	1101 Western Avenue, Seattle, Wash.
33	Fsh.	2	45	Grand Fish Corporation (Fla.)	St. Augustine, Fla.	50 Weeden Street.
34	Tow.	2	b 150	J. P. Allender	San Francisco, Calif.	3284 Folsom Street.
35	Fsh.	12	450	Van Camp Sea Food Co. (Calif.)	San Diego, Calif.	Fish Harbor Wharf, Terminal Island, Calif.
36	Fsh.	14	b 500	Manuel M. Medina	do.	2927 Kellogg Street, Point Loma, Calif.
37	Fsh.	2	30	John Versaggi	St. Augustine, Fla.	c/o S. Versaggi Sons, 73 Valencia Street.
38	Fsh.	5	40	Antonino Curstolo	Philadelphia, Pa.	119 Forty-sixth Street, Sea Isle City, N. J.
39	Fsh.	2	20	G. L. Wakeman (trustee)	Seattle, Wash.	c/o Bank of California.
40	Msc.	1	65	Seaboard Sand & Gravel Corporation (N. Y.)	New York, N. Y.	30 Vesey Street.
41	Pas.	1	24	John E. Scopes	Albany, N. Y.	23 Steuben Street.
42	Pas.	1	40	Fred Schoenwandt	New York, N. Y.	2543 Elmora Place (B).
43	Tow.	2	100	Delta V. Smyth	Tacoma, Wash.	310 West Fourth Street, Olympia, Wash.
44	Frt.	20	s 1,200	Sensibar Transportation Co. (Del.)	Chicago, Ill.	33 North La Salle Street.
45	Tow.	2	70	Standard Sand & Gravel Co. (W. Va.)	Pittsburgh, Pa.	34 Water Street, Wheeling, W. Va.
46	Fsh.	2	90	Paul S. Russell	Beaufort, N. C.	Hubert, N. C.
47	Frt.	4	75	Bert A. Kelsner	Wilmington, Del.	Smyrna, Del.
48	Tow.	2	32	J. B. Blanton Co. (Ky.)	Louisville, Ky.	Frankfort, Ky.
49	Tow.	1	22	James R. Helson	St. Louis, Mo.	Metropolis, Ill.
50	Tow.	1	120	St. Louis Material and Supply Co. (Mo.)	do.	314 North Fourth Street.
51	Msc.	2	16	Leonard F. Allen	Baltimore, Md.	Girdletree, Md.
52	Pas.	1	22	Floyd L. Ross	Louisville, Ky.	Cold Springs, Ky.
53	Fsh.	2	12	Clifford Iversen	Tacoma, Wash.	Box 146, Paulsbo, Wash.
54	Fsh.	1	35	Northwestern Fisheries (Del.)	Seattle, Wash.	South Bellingham, Wash.
55	Drg.	2	30	Ed Pillsbury	Tampa, Fla.	Route 2, Box 110, Palmetto, Fla.

Line No.	Official No.	Signal and radio-call letters	Rig	Name of vessel	Tonnage		Register dimensions			When built	Where built
					Gross	Net	Length	Breadth	Depth		
1	231716		Ol. s.	Santa Ana.....	16	6	42.8	13.5	4.6	1926	Sausalito, Calif.
2	227968	WPBT	Ol. s.	SANTA BARBARA..... ^a	8,060	3,838	466.0	64.0	25.4	1928	Haverton-Hill-on-Tees, England.
3	229088	WMDY	Ol. s.	¹ SANTA CATALINA..... ^a	2,434	1,350	296.1	45.9	18.0	1924	Gothenburg, Swede.
4	230457		Ga. s.	Santa Cristoforo.....	11	8	38.2	10.7	4.3	1931	Ipswich, Mass.
5	116559		Ga. s.	Santa Cruz.....	45	43	64.0	18.6	6.4	1893	Benicia, Calif.
6	227834	WCFD	Ol. s.	² SANTA CRUZ..... ⁺	217	121	105.1	25.0	10.6	1928	Los Angeles, Calif.
7	216005	KRUI	Ol. s.	Santa Flavla..... ⁺	2,113	1,424	225.6	43.4	25.8	1918	Aberdeen, Wash.
8	228403	WIDA	Ol. s.	SANTA INEZ..... ^a	4,576	2,622	370.0	53.2	20.0	1929	Copenhagen, Denmark.
9	231063	WFEM	Ol. s.	Santa Margarita..... ^o	236	123	98.5	25.7	10.9	1931	Los Angeles, Calif.
10	227495	WPBW	Ol. s.	³ SANTA MARIA..... ^a	8,060	3,840	466.0	64.0	25.4	1928	Haverton Hill-on-Tees, England.
11	228236		Ol. s.	Santa Maria.....	22	8	42.0	14.2	6.0	1929	St. Augustine, Fla.
12	231291		Ol. s.	Santa Maria.....	70	41	81.8	18.0	8.7	1931	Damariscotta, Me.
13	228974	WMDW	Ol. s.	⁴ SANTA MONICA..... ^a	2,433	1,349	296.1	45.9	18.0	1924	Gothenburg, Sweden.
14	117021		Ga. s.	Santa Rita.....	15	12	48.3	11.1	3.4	1901	Astoria, Oreg.
15	226021		Ga. s.	Santa Rita.....	15	10	42.7	12.8	4.9	1926	Boston, Mass.
16	228577	WIDG	Ol. s.	SANTA RITA..... ^a	4,576	2,622	370.0	53.2	20.0	1929	Copenhagen, Denmark.
17	230331		Ga. s.	Santa Rita.....	17	11	42.6	12.3	5.6	1960	Boston, Mass.
18	226599		El. s.	SANTA ROSA..... ⁺	2,465	1,602	242.5	46.2	17.3	1927	Alameda, Calif.
19	232122		Ol. s.	⁶ Santa Rosa.....	46	9	64.1	18.6	6.5	1908	Pensacola, Fla.
20	226220		Ga. s.	Santina.....	16	10	44.4	13.1	5.4		Unknown.
21	226811		Ol. s.	⁶ Santina D.....	80	54	104.6	15.3	8.1	1917	Staten Island, N. Y.
22	230107	KGRP	Ol. s.	Santo Amaro..... ^o	252	142	111.5	27.3	11.1	1930	San Diego, Calif.
23	231115		Ga. s.	Santo Padre.....	13	10	38.2	11.9	4.9	1931	Boston, Mass.
24	232990		Ga. s.	Santos II.....	12	5	36.0	11.2	4.7	1924	Fernandina, Fla.
25	229055	WFEL	Ol. s.	Sao Joao..... ^o	244	134	113.6	26.7	10.4	1929	San Diego, Calif.
26	229540		Ol. s.	Sao Pedro.....	26	15	50.4	13.6	6.5	1930	do.
27	116799		Ga. s.	Sapho.....	12	10	35.0	14.0	3.6	1898	Tampa, Fla.
28	213156		Ga. s.	Sapho.....	11	7	32.0	10.1	4.0	1915	Poulsbo, Wash.
29	135837		Ga. s.	⁷ Sara L.....	6	5	34.0	12.0	3.0	1885	Sayville, N. Y.
30	230705		Ga. s.	Saracen II.....	14	9	41.8	10.1	4.6	1924	Bath, Me.
31	204810		Ol. s.	Sarah.....	14	10	47.1	11.3	4.4	1907	Seattle, Wash.
32	205909		Ga. s.	Sarah.....	30	27	48.7	17.5	5.0	1908	Tottenville, N. Y.
33	226990		Ga. s.	Sarah.....	10	7	33.4	10.2	4.2	1927	Naubinway, Mich.
34	117245		Ga. s.	Sarah B.....	14	9	39.0	13.4	4.1	1903	Stratford, Conn.
35	224797		Ga. s.	Sarah D.....	7	6	34.4	9.5	3.3	1925	Bowers, Del.
36	227253		Ol. s.	Sarah E.....	17	7	39.8	11.6	5.6	1928	Astoria, Oreg.
37	224924		Ga. w.	Sarah J.....	11	7	40.8	9.0	2.0	1925	Antiquity, Ohio.
38	228084		Ga. c.	Sarah M.....	25	25	60.0	16.0	2.8	1923	Pittsburgh, Pa.
39	116237		Ga. s.	Sarah Blum.....	13	6	52.8	13.6	3.6	1888	Crab Island, Md.
40	227952		Ga. s.	Sarah Frances.....	9	6	30.7	11.7	3.7	1928	Mayetta, N. J.
41	116784		Ga. s.	Sarah Jane.....	8	5	35.0	12.4	3.4	1897	Metomkin, Va.
42	202703		Ga. s.	Sarah Kennedy.....	24	8	53.9	19.8	3.7	1905	Biloxi, Miss.
43	227687		Ol. w.	Sarah McDonald.....	48	36	64.8	16.0	3.2	1928	Curdsville, Ky.
44	116071		Ga. s.	Sarah O'Neill.....	20	19	45.0	18.7	4.8	1885	Islip, N. Y.
45	221689		Ol. s.	Sarah Thomassen.....	24	8	49.7	15.2	6.1	1921	Thomaston, Me.
46	232616		Ga. s.	Sarah L. Adams.....	9	6	42.7	10.8	3.3	1933	Hobson, Va.
47	116480		Ga. s.	Sarah M. Mulford.....	20	11	47.0	17.2	4.7	1892	Bridgeton, N. J.
48	225396		Ga. s.	Sarah R. Bell.....	56	26	70.9	21.8	6.4	1926	Dorchester, N. J.
49	208528		Ga. s.	Sarah T. Sharp.....	17	7	46.0	16.0	4.3	1911	do.
50	115962		Ol. s.	Sarah Ann Carpenter.....	65	45	75.0	25.8	5.1	1883	Tottenville, N. Y.
51	215113		Ol. s.	Sardinia.....	15	8	49.8	10.3	4.7	1917	South Portland, Me.
52	226619		Ol. s.	Saretta.....	30	20	55.3	14.9	7.1	1927	Seattle, Wash.
53	232182		Ga. s.	Sargif.....	6	5	29.3	9.0	2.4	1933	Wrangell, Alaska.
54	225842		Ol. s.	Sarita.....	9	6	38.0	11.3	4.5	1926	Miami, Fla.
55	272516		Ga. s.	Sarona.....	12	8	46.3	10.2	3.5	1922	Santa Rosa, Fla.
56	213993		Ga. s.	Satellite.....	25	14	54.6	14.1	6.6	1916	East Boothbay, Me.
57	229541		Ol. s.	Satrania.....	61	41	64.4	17.5	7.8	1930	Tacoma, Wash.

¹ Formerly ol. s. ^a Panama ol. s. City of Panama.
^b City of Panama.

² Formerly ol. s. Orient.

³ Formerly British ga. s. Santa Maria.

Line No.	Service	Crew	Horse-power	Name of owner	Home port	Address of owner
1	F3h.	1	b 65	Peter Scardina.....	San Francisco, Calif..	451 Jackson Street, Monterey, Calif.
2	Pas.	135	8,000	Grace Steamship Co. (Del.).....	New York, N. Y.....	10 Hanover Square.
3	Frt.	55	b 3,174	Panama Mail S. S. Co. (Del.).....	San Francisco, Calif..	2 Pine Street.
4	Pas.	3	80	Raymond T. Hull.....	Boston, Mass.....	33 Newmarch Street, Ipswich, Mass.
5	Frt.	2	b 75	Arthur Calre.....	San Francisco, Calif..	Oakland, Calif.
6	Fsh.	12	b 350	Lewis, Simas, Jones Co. (Calif.).....	San Diego, Calif.....	429 Davis Street, San Francisco, Calif.
7	Fsh.	28	b 640	Alaska Fishermen of Alaska (Alaska).....	Seattle, Wash.....	Foot King Street.
8	Pas.	80	3,500	Grace Steamship Co. (Del.).....	New York, N. Y.....	10 Hanover Square.
9	Fsh.	14	b 350	Joseph M. Mardesich.....	San Diego, Calif.....	610 Alma Street, San Pedro, Calif.
10	Pas.	138	8,000	Grace Steamship Co. (Del.).....	New York, N. Y.....	10 Hanover Square.
11	Fsh.	2	45	Carmela Poir.....	St. Augustine, Fla.....	58 Carrera Street.
12	Fsh.	12	120	Pietro Mercurio.....	Gloucester, Mass.....	79 Commercial Street.
13	Pas.	55	b 3,174	Panama Mail S. S. Co. (Del.).....	San Francisco, Calif..	2 Pine Street.
14	Msc.	1	30	Chris Pedersen.....	Sitka, Alaska.....	General Delivery, Baranof, Alaska.
15	Cod.	6	48	Dominio Tello.....	Boston, Mass.....	17 Fleet Street.
16	Pas.	70	3,500	Grace Steamship Co. (Del.).....	New York, N. Y.....	10 Hanover Square.
17	Fsh.	6	100	Anthony Guerriero.....	Boston, Mass.....	166 Endicott Street.
18	Fer.	14	b 1,800	Southern Pacific Golden Gate Ferries (Calif.).....	San Francisco, Calif..	65 Market Street.
19	Tow.	6	100	H. J. Gardners.....	Pensacola, Fla.....	Route 3, Box 415.
20	Cod.	5	35	Orazio Gandolfi.....	Boston, Mass.....	45 Hale Street.
21	Fsh.	12	100	Eugene Marino.....	do.....	263 North Street.
22	Fsh.	11	400	Wiley Wade Ambrose.....	do.....	4105 Alameda Drive.
23	Cod.	7	24	Louis Corsile.....	do.....	59 Fleet Street.
24	Fsh.	2	40	Joe M. Santos.....	Brunswick, Ga.....	1128 Reynolds Street.
25	Fsh.	14	b 400	Joaquim Canas.....	San Diego, Calif.....	1557 Columbia Street.
26	Fsh.	4	70	Joaquin Pedro.....	do.....	3227 Ingle Street, Point Loma, Calif.
27	Fsh.	3	14	Theodore Eliason.....	New York, N. Y.....	93 Bartlett Place, Garrison Beach (D).
28	Fsh.	6	20	Ingvald Jorgeson.....	Tacoma, Wash.....	3731 North Twenty-ninth Street.
29	Msc.	2	40	Frederick F. Lovejoy.....	Bridgeport, Conn.....	East Norwalk, Conn.
30	Pas.	1	70	Sidney P. Ailing.....	New London, Conn.....	330 Pequot Avenue.
31	Pas.	2	60	Oliver D. Houchen.....	Seattle, Wash.....	4050 West Hanford Street.
32	Frt.	2	60	Berg's Supply Float (N. Y.).....	New York, N. Y.....	12 Covert Street, Port Washington, N. Y.
33	Fsh.	3	40	Jack Anthony.....	Grand Haven, Mich.....	St. James, Mich.
34	Oys.	5	10	Andrew Radel Oyster Co. (Conn.).....	Bridgeport, Conn.....	South Norwalk, Conn.
35	Pas.	1	12	William Foreaker.....	Wilmington, Del.....	Bowers, Del.
36	Fsh.	2	30	J. C. McMillan.....	Seattle, Wash.....	McCleary, Wash.
37	Fer.	2	15	Hortense Epling.....	Cincinnati, Ohio.....	Gallipolis, Ohio.
38	For.	1	18	Greensboro Ferry Co. (Pa.).....	Pittsburgh, Pa.....	c/o Peoples Bank of Greensboro, Greensboro, Pa.
39	Frt.	1	15	Charles Wesley Conklin.....	Reedville, Va.....	Remo, Va.
40	Pas.	1	24	William H. Ridgeway.....	Philadelphia, Pa.....	Barneget, N. J.
41	Oys.	3	15	Curtis Bloxom.....	Cape Charles, Va.....	Chincoteague, Va.
42	Oys.	5	30	Dorgan-McPhillips Packing Corporation (Del.).....	Gulfport, Miss.....	East Back Bay, Miss.
43	Tow.	2	120	Waterways Transportation (Mo.).....	St. Louis, Mo.....	Railway Exchange Building.
44	Frt.	2	40	John W. O'Connor.....	New York, N. Y.....	Inwood, N. Y.
45	Fsh.	2	60	Thomas Thomassen.....	do.....	West Sayville, N. Y.
46	Frt.	2	24	Charles G. Adams.....	Norfolk, Va.....	Eclipse, Va.
47	Frt.	6	54	Edward R. Robbins.....	Philadelphia, Pa.....	Bridgeton, N. J.
48	Oys.	9	60	John H. Bell.....	do.....	Port Norris, N. J.
49	Oys.	5	18	Levi B. Sharp.....	do.....	Heislerville, N. J.
50	Frt.	1	60	Robert T. Cooper.....	New York, N. Y.....	South Avenue and Fourth Street, Long Island, L. I., N. Y.
51	Fsh.	3	25	Lloyd E. Leland.....	Portland, Me.....	Bristol, Me.
52	Tow.	2	120	Hawaiian Dredging Co. (Hawaii).....	Honolulu, Hawaii.....	854 Kaahumanu Street.
53	Msc.	1	40	I. P. Nore.....	Wrangell, Alaska.....	
54	Msc.	2	70	Standard Dredging Co. (N. J.).....	New York, N. Y.....	80 Broad Street.
55	Pas.	1	12	James H. Allen.....	Philadelphia, Pa.....	334 Bay Avenue, Ocean City N. J.
56	Frt.	2	30	Consolidated Lobster Co. (Mass.).....	Boston, Mass.....	280 Northern Avenue.
57	Fsh.	7	b 110	John I. Satra.....	Ketchikan, Alaska.....	c/o Seamen's Home.

^a Formerly Panamanian ol. s. City of San Francisco.

^b ol. s. City of San Francisco.

^c Formerly U. S. Engineers Corps ga. s. Santa Rosa.

^d Formerly ol. s. U. S. Navy subchaser 218.

^e Formerly ga. s. Estelle Gerber.

Line No.	Official No.	Signal and radio-call letters	Rig	Name of vessel	Tonnage		Register dimensions			When built	Where built
					Gross	Net	Length	Breadth	Depth		
1	232197		Ga. s.	Saucy Maiden II	9	6	33.9	8.5	3.8	1932	Miami, Fla.
2	222774		Ga. s.	Saugatuck	10	8	34.3	12.2	5.6	1922	New Bedford, Mass.
3	230899		Ol. s.	Saugerties	52	35	57.0	27.4	4.5	1931	Greenport, N. Y.
4	233713		Ga. s.	Savoia	18	15	43.0	12.7	5.2	1935	Boston, Mass.
5	116731		Ga. s.	Savoy	11	10	39.8	15.4	5.6	1896	Bridgeport, Conn.
6	213484		Ol. s.	Sawdust Sally	25	14	43.9	16.3	6.8	1915	Brooklyn, N. Y.
7	230420	KDBW	Ol. s.	SAWOKLA	5,882	3,667	401.9	54.2	31.3	1920	Tampa, Fla.
8	201441		Ga. s.	Sawtooth	11	7	41.0	10.8	4.4	1901	Alameda, Calif.
9	214426		Ga. s.	Sawyer-Eddy	14	10	45.0	10.3	4.6	1916	Minneapolis, Minn.
10	216558		Ol. s.	Scandia II	21	14	51.1	13.8	5.1	1918	Wilmington, Calif.
11	116860		Ga. s.	Scarborough	34	14	59.9	19.8	5.2	1898	Leesburg, N. J.
12	223675	KLHY	Ol. s.	SCHENECTADY SOCONY	1,199	753	252.9	40.1	12.8	1924	Ohester, Pa.
13	204236		Ol. s.	Schoodic	134	108	85.0	20.6	7.4	1907	South Portland, Me.
14	230412		Ga. s.	SCORPIO	16	11	37.4	10.8	5.4	1930	Bellmawr, N. J.
15	233466		Ga. s.	Scoter	9	6	39.8	11.4	3.0	1923	Oakland, Calif.
16	227269		Ol. s.	Scotia	38	20	54.5	17.6	6.6	1928	Port Arthur, Tex.
17	168265		Ol. s.	Scout	92	62	70.0	19.4	6.6	1912	Warroad, Minn.
18	209045		Ga. s.	Scout	7	6	29.8	9.8	3.6	1911	Ketchikan, Alaska
19	212082		Ga. s.	Scout	7	5	34.7	9.0	3.0	1911	Bellingham, Wash.
20	212722		Ga. s.	Scout	14	9	45.0	12.5	4.0	1914	San Diego, Calif.
21	222669		Ga. s.	SCOUT	24	18	53.3	12.8	5.0	1922	Buffalo, N. Y.
22	227991		Ga. s.	Scout II	10	6	38.5	8.8	4.4		Unknown
23	230416		El. s.	SCRANTON	234	159	102.7	26.1	11.7	1930	Wilmington, Del.
24	220415		Ol. s.	Scripps	40	22	60.8	14.8	7.1	1920	Los Angeles, Calif.
25	214608		Ga. s.	Sea	7	5	32.6	8.4	4.0	1916	Port Madison, Wash.
26	232841		Ol. s.	Sea Angler	46	31	59.0	20.3	7.2	1933	San Diego, Calif.
27	222918		Ga. s.	Seabass	7	6	32.0	10.2	3.4	1923	Beachhaven, N. J.
28	229829		Ga. s.	Sea Bass 2	7	5	32.1	10.3	3.5	1930	do.
29	225504		Ga. s.	Seabeck	38	30	59.5	15.0	7.0	1926	Seattle, Wash.
30	224204		Ga. s.	Sea Belle	28	19	60.4	16.7	4.0	1924	Punta Gorda, Fla.
31	115855		Ga. s.	Sea Bird	7	7	29.6	12.0	3.0	1882	Matagorda, Tex.
32	209807		Ga. s.	Sea Bird	6	6	28.0	9.2	3.5	1912	Sturgeon Bay, Wis.
33	217607		Ga. s.	Sea Bird	8	7	35.5	11.2	3.5	1914	Brooklyn, N. Y.
34	221705		Ga. s.	Sea Bird	8	5	29.9	10.7	4.3	1915	Long Island City, N. Y.
35	225901		Ga. s.	Sea Bird	8	6	34.4	11.0	2.7	1926	Golden Meadow, La.
36	227223		Ol. s.	Sea Bird	41	28	51.6	16.1	8.3	1928	Tacoma, Wash.
37	227366		Ga. s.	Sea Bird	13	9	35.9	10.7	5.5	1928	Gig Harbor, Wash.
38	230269		Ga. s.	Sea Bird	7	5	33.0	8.8	3.4	1925	Morehead City, N. C.
39	231826		Ga. s.	Sea Bird	9	8	33.2	9.5	4.1		Unknown
40	232045		Ga. s.	Sea Bird	16	10	51.2	13.2	4.2	1925	Susan, Va.
41	205246		Ga. s.	Seabird	12	11	30.7	11.8	4.3	1908	Osterville, Mass.
42	206355		Ga. s.	Seabird	18	14	36.2	13.0	4.7	1909	Dockton, Wash.
43	225766		Ga. s.	Seabird	7	5	30.5	8.8	3.9	1926	Poulsbo, Wash.
44	228486		Ga. s.	Seabird	20	13	40.6	13.9	5.8	1929	Beaufort, N. C.
45	232714		Ga. s.	Sea Bird	7	5	32.8	9.2	3.7		Unknown
46	233598		Ga. s.	Sea Bird	19	7	40.0	13.2	5.5	1934	Fernandina, Fla.
47	115348		Ol. s.	SEABOARD	514	390	184.5	28.2	12.3	1874	Wilmington, Del.
48	221396		Ol. s.	Seaboard	41	28	58.5	16.2	7.1	1921	Tottenville, N. Y.
49	232835	WDFK	Ol. s.	Sea boy	293	208	110.8	26.1	11.9	1933	Seattle, Wash.
50	233756		Ol. s.	Sea Breeze	9	6	31.3	10.0	4.8	1935	Tacoma, Wash.
51	223708		Ga. s.	Seabreeze II	38	33	56.9	16.1	4.5	1924	Daytona, Fla.
52	106418		Ol. s.	Sea Coast	75	40	83.6	22.2	7.9	1886	Islip, N. Y.
53	228770		Ga. s.	Seacrest	13	10	34.2	11.2	5.0		Unknown
54	233061		Ga. s.	Seacrest	9	6	29.3	10.9	5.1	1934	Howard Beach, N. Y.
55	231457		Ga. s.	Sea Dawn	9	8	33.3	11.4	5.3	1931	Toms River, N. J.
56	226931		Ga. s.	Sea Dog	10	7	27.8	11.6	4.1	1896	West Creek, N. J.
57	232583		Ga. s.	Sea-Dog	33	27	50.5	12.9	5.2	1931	Stockton, Calif.
58	232594		Ga. s.	Sea Dog	7	6	32.1	8.2	3.4		Unknown

1 Formerly ^a ga. y. Lismore.
^b ol. y. Aileen III.

2 Formerly ga. s. Naveh
3 Formerly ga. s. Ross M.

Line No.	Service	Crew	Horse-power	Name of owner	Home port	Address of owner
1	Pas.	2	100	Anton E. Walbridge	New York, N. Y.	1 Wall Street.
2	Fsh.	1	22	Harry H. Morrell	Bridgeport, Conn.	9 First Street, East Norwalk, Conn.
3	Fer.	1	b 75	Mid-Hudson Ferry Co. (N. Y.)	New York, N. Y.	Grand Central Terminal.
4	Cod.	7	70	Salvatore Valarella	Boston, Mass.	30 Havre Street, East Boston, Mass.
5	Oys.	2	20	Frank J. Stepanek	Bridgeport, Conn.	95 Jackson Avenue, Stratford, Conn.
6	Fsh.	4	25	George Paterson	New York, N. Y.	1011 Hegeman Avenue (B).
7	Frt.	36	3,000	United States Shipping Board	Tampa, Fla.	
8	Tow.	1	65	Lomen Commercial Co. (Alaska)	Nome, Alaska	
9	Pas.	2	40	William Walker	Grand Haven, Mich.	6733 Perry Avenue, Chicago, Ill.
10	Pas.	4	b 60	A. A. Hernage	Los Angeles, Calif.	1233 Second Street, Santa Monica, Calif.
11	Oys.	3	35	Charles L. Hillman	Philadelphia, Pa.	Leesburg, N. J.
12	Tnk.	11	b 700	Socony-Vacuum Oil Co. (N. Y.)	New York, N. Y.	26 Broadway.
13	Frt.	5	150	Richard R. Pebworth	Norfolk, Va.	Box 217.
14	Fsh.	1	20	Harry R. Hiltz	Philadelphia, Pa.	Apple Avenue, Bellmawr, N. J.
15	Tow.	1	o 20	Holland Land Co. (Calif.)	San Francisco, Calif.	Clarksburg, Calif.
16	Tow.	3	240	Gertrude H. McEwan	Port Arthur, Tex.	
17	Pas.	2	100	Booth Fisheries Corporation (Del.)	Duluth, Minn.	Warroad, Minn.
18	Fsh.	1	10	A. O. Johnson	Sitka, Alaska	Box 222.
19	Frt.	2	20	Puget Sound Saw Mill & Shingle Co. (Wash.)	Seattle, Wash.	Bellingham, Wash.
20	Pas.	1	30	Star & Crescent Boat Co. (Calif.)	San Diego, Calif.	California Theatre Building.
21	Msc.	1	75	Oldman Boiler Works (N. Y.)	Buffalo, N. Y.	32 Illinois Street.
22	Pas.	2	150	Wish You Merry Club (N. Y.)	New York, N. Y.	125 Stratford Road (B).
23	Tow.	6	800	Erie Railroad Co. (N. Y.)	do.	50 Church Street.
24	Msc.	8	b 120	Regents of the University of California	San Diego, Calif.	La Jolla, Calif.
25	Fsh.	1	15	Charles Birdsall	Petersburg, Alaska	Port Alexander, Alaska.
26	Pas.	3	b 160	Star & Crescent Boat Co. (Calif.)	San Diego, Calif.	California Theatre Building.
27	Fsh.	1	20	Howard E. Crane	Philadelphia, Pa.	Tuckerton, N. J.
28	Fsh.	5	50	Beach Haven Fish Co.	do.	Beach Haven, N. J.
29	Fsh.	2	b 50	Pacific American Fisheries (Del.)	Seward, Alaska	South Bellingham, Wash.
30	Fsh.	1	60	West Coast Fish Co.	Tampa, Fla.	Punta Gorda, Fla.
31	Frt.	1	5	C. E. Fisher	Galveston, Tex.	Port Lavaca, Tex.
32	Fsh.	2	b 15	Walter J. Butler	Sault Ste. Marie, Mich.	Isabella, Mich.
33	Pas.	1	16	Johann T. Roessner	New York, N. Y.	522 East One hundred and fifty-sixth Street.
34	Fsh.	4	15	Anthony Wolf	do.	251 Eighth Avenue, Long Island City, L. I., N. Y.
35	Fsh.	2	20	Victor Theriot	New Orleans, La.	Golden Meadow, La.
36	Fsh.	7	90	Nordby Supply Co. (Wash.)	Seattle, Wash.	1300 Western Avenue.
37	Fsh.	2	20	Oscar Leander	Juneau, Alaska	Cordova, Alaska.
38	Fsh.	3	18	Walter Guthrie	Beaufort, N. C.	Morehead City, N. C.
39	Msc.	1	b 40	Martin M. Argentin	San Francisco, Calif.	116 Drumm Street.
40	Fsh.	3	45	Enoch Hudgins	Newport News, Va.	Motorun, Va.
41	Fsh.	2	40	Jesse W. Bates	Philadelphia, Pa.	334 North Main Street, Atlantic City, N. J.
42	Fsh.	2	30	F. T. Richfield	Wrangell, Alaska	
43	Fsh.	2	16	J. L. Carpenter	Seattle, Wash.	5714 Thirty-ninth Avenue, South.
44	Fsh.	6	b 65	Carl H. Hokanson	Philadelphia, Pa.	138 West Taylor Avenue, Wildwood, N. J.
45	Pas.	1	90	F. Scott Kitson	Miami, Fla.	226 Southwest Seventh Avenue.
46	Fsh.	2	b 40	Fishier Company (Fla.)	Fernandina, Fla.	Box 754.
47	Tnk.	17	450	North Atlantic Trading Co. (R. I.)	Providence, R. I.	312 Broad Street.
48	Tow.	4	200	M. & J. Tracy (N. Y.)	New York, N. Y.	1 Broadway.
49	Fsh.	12	b 400	France-Italian Packing Co. (Calif.)	Los Angeles, Calif.	231 Fish Harbor Wharf, Terminal Island, Calif.
50	Fsh.	1	25	Alf B. Anderson	Aberdeen, Wash.	Westport, Wash.
51	Pas.	4	60	Edwin G. Lindberg	St. Augustine, Fla.	841 South Beach Street, Daytona Beach, Fla.
52	Oys.	8	b 150	Sea Coast Oyster Co. (Conn.)	New Haven, Conn.	98 South Water Street.
53	Pas.	2	b 15	William Hofmann	New York, N. Y.	Seventh Avenue, Lindenhurst, N. Y.
54	Pas.	1	100	Joseph A. Cascardi	do.	264 Randall Avenue, Lawrence, L. I., N. Y.
55	Pas.	1	20	John J. Monroe	Philadelphia, Pa.	Toms River, N. J.
56	Pas.	1	26	David A. Parker	do.	Forked River, N. J.
57	Msc.	1	310	H. A. B. Sneve	San Francisco, Calif.	38 Spear Street.
58	Pas.	1	20	Otto Coole	New York, N. Y.	318 Forty-eighth Street (B).

* Formerly ga. s. Thaddeus.
 † Formerly U.S.C. Guard CG 9174.

‡ Formerly sch. y. Avalon.

Line No.	Official No.	Signal and radio-call letters	Rlg	Name of vessel	Tonnage		Register dimensions			When built	Where built
					Gross	Net	Length	Breadth	Depth		
					Feet			Feet			
1	231881		Ga. s.	Sea Dream	12	8	38.1	11.2	3.7	1932	Apalachicola, Fla.
2	212692		Ol. s.	Sea Duke	38	25	61.0	14.3	5.7	1914	Maple Wood Beach, Wash.
3	230992		Ga. s.	Sea Eagle	14	12	35.5	13.5	4.7	1931	Forked River, N. J.
4	210019		Ga. s.	Seafarer	11	9	35.4	10.5	5.7	1912	Mobile, Ala.
5	230261		Ol. s.	Sea Farer	19	7	39.9	13.8	5.1	1930	Fernandina, Fla.
6	230706		Ga. s.	Sea Fever	40	27	60.2	14.1	6.2	1931	Trenton, N. J.
7	218415		Ga. s.	Sea Foam	8	5	29.1	10.0	4.6	1919	Westport, Wash.
8	221476		Ga. s.	Sea Foam	9	7	32.0	8.9	3.2	1900	West De Pere, Wis.
9	230993		Ga. s.	Sea Foam	14	11	34.0	12.2	5.1	1931	Forked River, N. J.
10	222621		Ga. s.	Sea Fowl	36	25	55.6	15.4	5.2	1922	South Jacksonville, Fla.
11	231006		Ga. s.	Sea Gannet	13	9	36.0	10.6	4.0	1917	Washington, N. C.
12	206192		Ga. s.	Sea Garden	29	24	58.0	13.0	4.8	1909	New York, N. Y.
13	229054		Ol. s.	Sea Giant	16	10	46.7	12.1	5.7	1929	Sausalito, Calif.
14	116796		Ol. s.	Sea Gull	14	9	48.2	13.0	4.0	1897	Stratford, Conn.
15	202378		Ol. s.	Seagull	60	20	74.3	22.4	7.3	1905	Salisbury, Md.
16	206317	KMKZ	Ga. s.	Sea Gull	26	20	58.2	12.4	5.4	1909	Greenport, N. Y.
17	208976		Ga. s.	Sea Gull	9	8	28.6	9.0	3.0	1904	Manitowoc, Wis.
18	210828		Ga. s.	Sea Gull	9	7	33.0	10.5	3.3	1912	Ketchikan, Alaska
19	214577		Ga. s.	Sea Gull	12	10	39.1	11.0	2.5	1913	Middleburg, Fla.
20	215736		Ga. s.	Sea Gull	13	9	44.5	10.6	3.9	1900	Baltimore, Md.
21	215960		Ga. s.	Sea Gull	15	13	47.2	11.4	2.9	1918	Daytona, Fla.
22	218261		Ga. s.	Sea Gull	7	6	31.0	9.6	3.9	1919	Hoonah, Alaska
23	218368		Ga. s.	Sea Gull	12	8	35.2	11.0	3.6	1919	Cape Edwards, Alaska.
24	223073		Ga. s.	Sea Gull	8	5	34.1	11.2	3.1	1911	Patchogue, N. Y.
25	225829		Ga. s.	Sea Gull	9	7	38.0	10.0	4.0	1916	Paulsboro, N. J.
26	213945	Ga. s.	Seagull	10	7	32.6	10.5	3.4	1914	Michigan City, Ind.	
27	220378	Ga. s.	Sea Gull	8	5	29.4	10.8	4.0		Unknown	
28	224989	Ol. s.	Sea Gull	29	20	49.2	14.3	6.1	1925	Tacoma, Wash.	
29	225428	Ga. s.	Sea Gull	14	12	34.8	10.0	4.0	1924	Green Bay, Wis.	
30	229193	Ga. s.	Sea Gull	17	11	39.0	12.9	7.3	1929	St. Petersburg, Fla.	
31	230665	Ga. s.	Sea Gull	9	6	42.9	11.6	3.4	1931	Deltaville, Va.	
32	231443	Ga. s.	Sea Gull	12	11	39.8	10.6	3.8	1917	Bremerton, Wash.	
33	231473	Ga. s.	Sea Gull	9	6	35.6	10.0	4.5	1914	Portsmouth, N. H.	
34	231594	Ga. s.	Sea Gull	16	14	33.0	11.4	6.0	1928	Wilmington, N. C.	
35	231764	Ga. s.	Sea Gull	10	9	40.6	9.2	3.9	1926	Sausalito, Calif.	
36	232113	Ga. s.	Sea Gull	10	7	34.9	11.8	4.3	1933	Eastport, Md.	
37	232508	Ga. s.	Sea Gull	8	6	35.7	8.3	2.6	1920	Philadelphia, Pa.	
38	233430	Ga. s.	Sea Gull	7	6	29.2	9.1	4.4	1934	Wittman, Md.	
39	233710	Ga. s.	Sea Gull	7	6	34.3	8.9	3.3	1911	Bayonne, N. J.	
40	208977	Ga. s.	Sea Gull II	8	8	29.1	8.9	3.6	1906	Sturgeon Bay, Wis.	
41	232159	Ga. s.	Sea Gull II	14	12	40.5	13.2	4.7	1933	Bergen Beach, N. Y.	
42	226654	Ga. s.	Sea Gull IV	10	7	37.0	11.0	4.1	1927	Philadelphia, Pa.	
43	230440	Ol. s.	Sea Gull V	14	10	43.3	13.2	4.8	1931	Delanco, N. J.	
44	233184	Ga. s.	Sea Hag	7	6	32.6	10.0	3.0	1918	Bay Center, Wash.	
45	224207	Ol. s.	Sea Hawk	14	7	47.9	9.6	3.3	1924	Los Angeles, Calif.	
46	224751	Ga. s.	Sea Hawk	7	5	32.2	9.2	3.4	1910	Essington, Pa.	
47	225010	Ga. s.	Sea Hawk	12	8	35.2	10.1	5.4	1925	Hoquiam, Wash.	
48	226563	Ga. s.	Sea Hawk	8	5	32.8	9.5	3.9	1927	Forked River, N. J.	
49	227782	Ga. s.	Sea Hawk	18	7	46.5	15.0	3.9	1927	Biloxi, Miss.	
50	231785	Ga. s.	Sea Hawk	14	10	33.8	13.0	4.6	1930	Miami, Fla.	
51	228994	Ga. s.	Seahawk	7	5	30.8	9.6	4.5	1929	Jersey City, N. J.	
52	229711	Ga. s.	Sea Home	16	11	44.8	12.5	5.3	1930	Hoquiam, Wash.	
53	233398	Ga. s.	Seahome	19	9	42.5	13.6	8.1	1904	East Fowl River, Ala.	
54	200769	Ga. s.	Sea Horse	8	5	37.5	8.6	3.2	1904	Seattle, Wash.	
55	220145	Ga. s.	Seahorse	9	6	32.0	11.0	4.5	1920	Brooklyn, N. Y.	

¹ Formerly ga. s. Victor II.
² Formerly ga. y. Comfort II.

³ Formerly sch. Mocking Bird.
⁴ Formerly ga. s. Yroma.
⁵ Formerly ga. y. Heather.

Line No.	Service	Crew	Horsepower	Name of owner	Home port	Address of owner
1	Pas.	2	125	W. F. Randolph.....	Apalachicola, Fla.....	
2	Tow.	4	125	Pacific Tow Boat Co. (Wash.).....	Seattle, Wash.....	3414 Iowa Avenue.
3	Pas.	1	35	Jesse Taylor.....	Philadelphia, Pa.....	Forked River, N. J.
4	Fsh.	6	16	E. E. Saunders & Co. (Fla.).....	Pensacola, Fla.....	Palafox Street Wharf.
5	Fsh.	2	645	J. R. Hardee, jr.....	Fernandina, Fla.....	28 North Fourth Street.
6	Pas.	3	230	Abner W. Inman.....	Philadelphia, Pa.....	R. F. D. 4, Brearley Avenue, Trenton, N. J.
7	Fsh.	2	8	Ted Jones.....	Juneau, Alaska.....	Baranof, Alaska.
8	Msc.	1	24	Samuel Gauthier.....	Sault Ste Marie, Mich.....	Marquette Mich.
9	Pas.	1	95	Stephen C. Holmes, jr.....	Philadelphia, Pa.....	Forked River, N. J.
10	Pas.	1	50	American Agriculture Chemical Co. (Conn.).....	Wilmington, N. C.....	Murhison Bank Building.
11	Fsh.	1	50	Ben G. O'Neal.....	Beaufort, N. C.....	Ocracoke, N. C.
12	Pas.	2	40	Mrs. Lena Bernard.....	Miami, Fla.....	779 North West Fifty-seventh Street.
13	Pas.	1	65	Harold S. Peterson.....	San Francisco, Calif.....	495 Johnson Street, Sausalito, Calif.
14	Pas.	2	50	Charles N. Olson.....	New York, N. Y.....	4611 Fourth Avenue (B).
15	Fsh.	5	150	A. F. Amory.....	Norfolk, Va.....	438 Newport News Avenue, Hampton, Va.
16	Pas.	2	660	Wright Pearsall.....	New York, N. Y.....	Box 91, Seaford, L. I., N. Y.
17	Fsh.	2	10	William Eldred.....	Milwaukee, Wis.....	Sturgeon Bay, Wis.
18	Fsh.	1	12	John J. Matz.....	Ketchikan, Alaska.....	
19	Msc.	2	50	John H. Monroe.....	Savannah, Ga.....	127 East Oglethorpe Avenue.
20	Oys.	1	30	Stephen Kwiatkowski.....	Charleston, S. C.....	Youngs Island, S. C.
21	Pas.	1	35	John W. Freeman.....	Miami, Fla.....	Darien, Ga.
22	Fsh.	1	5	John Houston.....	Juneau, Alaska.....	Hoonah, Alaska.
23	Fsh.	1	16	Oscar Boyd.....	Sitka, Alaska.....	General Delivery, Angoon, Alaska.
24	Pas.	1	30	Frank C. Bohl.....	New York, N. Y.....	107 One Hundred and Twen- ty-seventh Street, Rich- mond Hill, L. I., N. Y.
25	Pas.	1	55	Melvin Downs.....	Philadelphia, Pa.....	320 Bay Avenue, Ocean City, N. J.
26	Fsh.	3	46	Fred H. Hauer.....	Chicago, Ill.....	c/o Lake Front Fisheries, foot Illinois Street.
27	Pas.	1	30	David G. Robinson.....	New York, N. Y.....	53 Brooks Street, Tomp- kinsville, S. I., N. Y.
28	Fsh.	8	80	Peter Carlson.....	Tacoma, Wash.....	4802 North Visscher Street.
29	Fsh.	3	b 28	Elmer J. Maricque.....	Milwaukee, Wis.....	1207 Cedar Street, Green Bay, Wis.
30	Fsh.	2	35	Katherine E. Smith.....	Tampa, Fla.....	Box 1541, St. Petersburg, Fla.
31	Fsh.	3	16	O. E. Godsey.....	Newport News, Va.....	Gwynn, Va.
32	Fsh.	1	25	Vesta Winkler.....	Wilmington, Del.....	Lewes, Del.
33	Pas.	1	40	Samuel R. Fisher.....	Newark, N. J.....	70 Orchard Street.
34	Fsh.	1	100	T. E. Murrell.....	Wilmington, N. C.....	
35	Pas.	1	b 150	Frank Fopplano.....	San Francisco, Calif.....	Foot Harrison Street.
36	Pas.	1	12	Lucile K. Hallock.....	Jacksonville, Fla.....	1260 Edgewood Avenue.
37	Pas.	1	130	John W. Paul.....	Philadelphia, Pa.....	115 Erial Road, Clementon, N. J.
38	Fsh.	1	70	Richard C. Waddington.....	do.....	Route 3, Salem, N. J.
39	Fsh.	1	16	Wm. R. Tulloch.....	Seattle, Wash.....	1101 Northlake Avenue.
40	Fsh.	2	b 10	Harris Laviolette.....	Milwaukee, Wis.....	Brussels, Wis.
41	Pas.	2	60	Charles Bauer.....	New York, N. Y.....	644 Madison Avenue, Linden hurst, L. I., N. Y.
42	Pas.	1	25	Charles H. Koch.....	Philadelphia, Pa.....	209 Wood Street, Bristol, Pa.
43	Msc.	1	70	Ranccos Construction Co. (N. J.).....	do.....	Delanco, N. J.
44	Fsh.	1	12	Elsie Hammer.....	Wrangell, Alaska.....	
45	Pas.	2	45	Daisy H. Monstad.....	Los Angeles, Calif.....	505 South Broadway, Re- dondo Beach, Calif.
46	Fsh.	1	12	John D. Steller.....	Wilmington, Del.....	Taylor's Bridge, Del.
47	Fsh.	1	20	C. C. Pinkston.....	Sitka, Alaska.....	C/o Deputy Collector of Customs.
48	Pas.	2	100	James N. Lane.....	Philadelphia, Pa.....	Forked River, N. J.
49	Pas.	3	100	John Belfiore.....	Galveston, Tex.....	1801 Avenue D.
50	Pas.	1	50	Parker Jeffcoat.....	St. Augustine, Fla.....	582 Ballowh Road, Daytona Beach, Fla.
51	Pas.	2	48	J. E. Schumann.....	New York, N. Y.....	404 Danforth Avenue, Jersey City, N. J.
52	Fsh.	1	60	H. J. Ward.....	Seattle, Wash.....	443 Carr Avenue, Hoquiam, Wash.
53	Pas.	2	28	E. S. Greshaw.....	Mobile, Ala.....	Bayou la Batre, Ala.
54	Pas.	1	15	Alva Anderson.....	Ketchikan, Alaska.....	Box 1561.
55	Msc.	3	25	New York Zoological Society (N. Y.).....	New York, N. Y.....	101 Park Avenue.

^a Formerly ga. s. ^{1a} Seagull.
^b U. S. Navy Seagull.
^c Formerly ga. s. Ulal.

⁷ Formerly U. S. Navy ga. s. No. 2926.
⁸ Formerly U. S. Navy ga. s. No. 1265.
⁹ Formerly U. S. N. Hull No. 15272.

Line No.	Official No.	Signal and radio-call letters	Rig	Name of vessel	Tonnage		Register dimensions			When built	Where built
					Gross	Net	Length	Breadth	Depth		
1	233045		Ga. s.	Sea Horse.....	14	12	44.9	13.1	3.2	1933	Amityville, N. Y.....
2	221929		Ol. s.	Sea Imp.....	19	13	46.4	11.3	5.1	1922	Seattle, Wash.....
3	230087		Ga. s.	Sea Jay.....	14	10	43.5	10.2	5.4	1930	San Diego, Calif.....
4	231582		Ga. s.	Sea Jay II.....	13	9	42.6	10.3	4.8	1932	do.....
5	231583		Ga. s.	Sea Jay III.....	13	9	42.6	10.3	4.8	1932	do.....
6	231584		Ga. s.	Sea Jay IV.....	13	9	42.6	10.3	4.8	1932	do.....
7	211975		Ol. s.	Seaketch.....	26	18	47.0	14.0	5.8	1914	Tacoma, Wash.....
8	226867		Ga. s.	Sea Kid.....	7	6	29.3	10.5	3.9	1927	Little Creek, Del.....
9	230895		Ga. s.	Sea Kid.....	10	6	35.2	9.4	4.3	1908	Holly Oak, Del.....
10	234038		Ga. s.	Sea King.....	14	9	37.2	10.7	5.0	1935	Sparrows Point, Md.....
11	237131		Ga. s.	Sea King.....	10	7	37.7	10.1	4.7	1927	Seattle, Wash.....
12	228922		Ol. s.	Sea King.....	14	6	40.3	13.0	5.1	1929	San Francisco, Calif.....
13	233672		Ga. s.	Sea King.....	18	6	39.0	13.2	4.6	1935	Fernandina, Fla.....
14	209751		Ga. s.	Seakist.....	30	23	60.4	14.7	5.1	1912	Astoria, Oreg.....
15	227405		Ol. s.	Seakist.....	77	53	70.1	18.0	7.9	1928	Port Blakely, Wash.....
16	206885		Ga. s.	Sea Lion.....	16	11	44.0	11.1	4.8	1909	Poulisho, Wash.....
17	214309		Ga. s.	Sea Lion.....	15	10	47.0	13.0	3.8	1913	Anchorage, Alaska.....
18	216502		Ga. s.	Sea Lion.....	8	6	30.3	9.6	4.4	1918	Richardson, Wash.....
19	221091		Ol. s.	Sea Lion.....	49	21	59.9	18.8	5.7	1921	Sausalito, Calif.....
20	225629		Ga. s.	Sea Lion.....	10	7	36.0	10.8	3.2	1925	Chassell, Mich.....
21	226890		Ga. s.	Sea Lion.....	9	7	38.5	9.6	4.1	1912	Brooklyn, N. Y.....
22	228458		Ga. s.	Sea Lion.....	9	6	36.7	10.3	3.5	1917	Bay Center, Wash.....
23	227856		Ga. s.	Sea Maid.....	9	7	34.7	10.9	3.9	1928	Parkertown, N. J.....
24	222820		Ga. s.	Sea-Nat.....	14	12	37.5	10.5	2.6	1923	Seattle, Wash.....
25	210290		Ga. s.	Sea Otter.....	7	7	30.1	9.3	4.0	1912	Hoquiam, Wash.....
26	225363		Ga. s.	Sea Pearl.....	14	11	39.6	10.6	4.0	1918	Boston, Mass.....
27	117161		Ga. s.	Sea Pigeon.....	13	10	41.7	12.6	4.2	1902	Oceanus, N. Y.....
28	233635		Ol. s.	Sea Pigeon II.....	14	9	43.0	13.0	5.1	1934	Brooklyn, N. Y.....
29	216114		Ga. s.	Sea Prince.....	12	8	36.8	10.9	4.9	1918	Tacoma, Wash.....
30	233981		Ga. s.	Sea Prince.....	12	5	37.7	11.5	4.0	1935	Fernandina, Fla.....
31	233776		Ga. s.	Sea Quail.....	8	5	31.7	9.3	3.3	1935	Camano City, Wash.....
32	207274		Ol. s.	Sea Queen.....	14	8	34.9	14.4	4.3	1910	Friendship, Me.....
33	221809		Ga. s.	Sea Queen.....	11	7	31.0	9.1	4.4	1920	Ellison Bay, Wis.....
34	225677		Ga. s.	Sea Queen.....	8	6	34.8	10.2	3.6	1926	Bowers, Del.....
35	227425		Ga. s.	Sea Queen.....	14	10	49.8	13.1	4.6	1918	Brooklyn, N. Y.....
36	231603		Ga. s.	Sea Queen.....	14	12	40.3	12.3	4.2	1932	Little Creek, Del.....
37	231946		Ga. s.	Sea Queen.....	13	10	37.9	14.0	4.1	1932	Brooklyn, N. Y.....
38	233052		Ol. s.	Sea Queen.....	22	8	41.4	13.4	5.8	1934	Fernandina, Fla.....
39	231254		Ol. s.	Sea Rambler.....	76	35	104.3	14.9	8.6	1918	Camden, N. J.....
40	227406		Ol. s.	Sea Ranger.....	72	23	80.5	19.1	8.9	1928	Thomaston, Me.....
41	230209		Ol. s.	Sea Ranger.....	111	59	77.2	22.2	10.0	1930	Los Angeles, Calif.....
42	232705		Ol. s.	Sea Ranger.....	15	6	39.5	12.4	4.6	1930	Fernandina, Fla.....
43	233828		Ga. s.	Sea Ranger.....	30	11	61.8	17.0	3.8	1935	Biloxi, Miss.....
44	227151		Ol. s.	Sea Rider.....	79	53	67.4	20.3	9.2	1927	Los Angeles, Calif.....
45	232946		Ga. s.	Sea Roamer.....	9	6	32.9	9.7	3.8		Unknown.....
46	202002		Ga. s.	Sea Robin.....	8	8	35.2	11.4	4.0	1904	Osterville, Mass.....
47	226259		Ga. s.	Sea Rose.....	28	23	51.3	14.4	5.1	1927	Houghton, Wash.....
48	233547		Ga. s.	Sea Rover.....	10	6	32.5	10.5	4.7	1934	Keyport, N. J.....
49	224434		Ga. s.	Sea Rush.....	12	6	39.5	12.4	3.0	1924	Golden Meadow, La.....
50	225740		Ol. s.	Seaside.....	15	6	37.6	11.3	5.2	1926	Astoria, Oreg.....
51	222017		Ga. s.	Sea Sled.....	6	6	36.8	10.7	2.3	1913	Inwood, Long Island, N. Y.....
52	225992		Ol. s.	Seatac.....	302	221	107.4	32.7	9.3	1926	Tacoma, Wash.....
53	229535		Ol. s.	Sea Tern..... ⁺	184	99	95.0	26.0	10.5	1930	Los Angeles, Calif.....
54	216080		Ga. s.	Sea Toy.....	8	7	31.2	10.8	3.8	1916	Corona, N. Y.....
55	226914		Ga. s.	Sea Toy.....	12	9	38.9	12.0	4.2	1924	Dorchester, N. J.....
56	225035		Ga. s.	Sea Toy II.....	21	17	44.2	12.0	5.3	1925	New York, N. Y.....

¹ Formerly ga. s. Wilson.

² Formerly U. S. Navy st. s. No. 265.

³ Formerly U. S. Navy ga. s. 2638.

⁴ Formerly ga. s. Verdun.

Line No.	Service	Crew	Horse-power	Name of owner	Home port	Address of owner
1	Pas.	1	65	Michael F. Erlwein	New York, N.Y.	Merrick Road, Amityville, L. I., N. Y.
2	Tow.	2	55	Pacific Tow Boat Co. (Wash.)	Seattle, Wash.	3141 Iowa Avenue.
3	Pas.	1	b 175	Ernest A. Judd	San Diego, Calif.	4074 Third Street.
4	Pas.	1	275	do	do	Do.
5	Pas.	1	275	do	do	Do.
6	Pas.	1	275	do	do	Do.
7	Fsh.	6	35	Even Singstad	Ketchikan, Alaska	Box 1561.
8	Fsh.	1	32	Albert Hudson	Wilmington, Del.	Frederica, Del.
9	Pas.	1	32	Harriet S. Powell	Philadelphia, Pa.	Port Norris, N. J.
10	Fsh.	2	40	Alex Gray	Seattle, Wash.	3641 Fifteenth Avenue West.
11	Fsh.	1	b 50	Salvatore Ventimiglia	San Francisco, Calif.	651 Larkin Street, Monterey, Calif.
12	Fsh.	2	b 40	Lewis J. Hardee	Fernandina, Fla.	28 North Fourth Street.
13	Msc.	2	30	Dorothy M. Markel	Baltimore, Md.	Box 558, Sparrows Point, Md.
14	Fsh.	2	80	F. B. Sigurdson, estate of	Juneau, Alaska	Monmouth, Oreg., o/o Nellie J. Sigurdson, executrix.
15	Fsh.	5	150	P. E. Harris & Co. (Wash.)	do	Dexter Horton Building, Seattle, Wash.
16	Fsh.	1	20	Ralph Ohman	Ketchikan, Alaska	Box A-15.
17	Pas.	1	24	N. J. Galkema	Seward, Alaska	Anchorage, Alaska.
18	Fsh.	1	9	Harry Peterson	Tacoma, Wash.	227 South Fifty-third Street.
19	Frt.	2	60	Auguste Balandras	San Francisco, Calif.	371 Oak Street.
20	Fsh.	3	22	Edward Koski	Sault Ste. Marie, Mich.	Star Route 1, Portage Entry, Chassell, Mich.
21	Pas.	1	40	Morrison E. Dauchy	Bridgeport, Conn.	Route 1, Toilsome Avenue, Norwalk, Conn.
22	Fsh.	2	16	James M. Anderson	Seattle, Wash.	Post Office, Ocosta, Wash., Bay City, Wash.
23	Pas.	1	30	Fred Grant	Philadelphia, Pa.	Lanoka Harbor, N. J.
24	Msc.	1	40	John B. Sifton	Nome, Alaska	St. Michael, Alaska.
25	Msc.	1	12	Fred Patten	Petersburg, Alaska	Olympia, Wash.
26	Msc.	2	40	John C. Guthrie	Beaufort, N. C.	Morehead City, N. C.
27	Pas.	1	65	Arthur Ebner	New York, N. Y.	8733 Ninety-eighth Street, Weedhaven, L. I., N. Y.
28	Pas.	1	80	Stephen C. Onody	do	266 East Thirty-fourth Street.
29	Tow.	2	65	Pacific Tow Boat Co. (Wash.)	Seattle, Wash.	3414 Iowa Avenue.
30	Fsh.	2	15	Edward Johnson	Seattle, Wash.	Route 1, Stanwood, Wash.
31	Fsh.	2	b 30	Lewis J. Hardee	Fernandina, Fla.	28 North Fourth Street.
32	Fsh.	3	30	Modesto Cappellutto	New York, N. Y.	88 Avenue U (B).
33	Fsh.	3	b 50	Oliver Bjarnarson	Milwaukee, Wis.	Washington Island, Wis.
34	Fsh.	1	35	Thomas Yourinson	Wilmington, Del.	Bowers, Del.
35	Pas.	1	60	Herman F. Pell	New York, N. Y.	Hix Avenue, Rye, N. Y.
36	Fsh.	1	15	Arthur W. Rhein	Wilmington, Del.	Little Creek, Del.
37	Fsh.	2	65	George Bergstrom	New York, N. Y.	221 Bay Forty-ninth Street (B).
38	Fsh.	2	b 40	Lewis J. Hardee	Fernandina, Fla.	28 North Fourth Street.
39	Fsh.	5	150	J. R. Lawson, jr.	Newport News, Va.	Messick, Va.
40	Fsh.	7	180	Olaf Anderson	Vineyard Haven, Mass.	
41	Fsh.	10	b 200	Peter Dragich, jr.	Los Angeles, Calif.	982 Eighteenth Street, San Pedro, Calif.
42	Fsh.	2	b 30	Chas. Ludwig	Fernandina, Fla.	308 Center Street.
43	Oys.	7	65	Bertha Weaver	Gulfport, Miss.	1106 East Bay View Avenue, Biloxi, Miss.
44	Fsh.	10	b 160	Matt Dragich	Los Angeles, Calif.	982 Eighteenth Street, San Pedro, Calif.
45	Pas.	1	40	E. A. Warren	Miami, Fla.	1214 North J. Street, Lake Worth, Fla.
46	Fsh.	3	40	Marie J. Handy	New Bedford, Mass.	Falmouth, Mass.
47	Fsh.	8	100	Alaska Pacific Salmon Company (Nev.)	Ketchikan, Alaska	
48	Fsh.	1	40	Eugene Murray	Bridgeport, Conn.	128 Seaside Avenue, Stamford, Conn.
49	Fsh.	2	30	Dunbar-Dukate Co. (La.)	New Orleans, La.	822 Perdido Street.
50	Fsh.	3	30	Albin Anderson	San Francisco, Calif.	Lincoln Hotel.
51	Frt.	1	9	George Starkey	New York, N. Y.	39 Ocean Avenue, Hamilton Beach, N. Y.
52	Frt.	18	b 180	Puget Sound Freight Lines (Wash.)	Tacoma, Wash.	Canadian National Dock, Seattle, Wash.
53	Fsh.	10	b 375	Nick Dragich	Los Angeles, Calif.	1226 Twentieth Street, San Pedro, Calif.
54	Pas.	2	16	Arthur Simpson	New York, N. Y.	Box 51, Centerport, N. Y.
55	Pas.	1	65	James S. Bolce	Philadelphia, Pa.	Green Creek, N. J.
56	Fsh.	1	165	H. Roy Willis	Newport, R. I.	New Shoreham, R. I.

Formerly (a U. S. Navy hull No. 5048.
b ga. s. Star.

Formerly U. S. Navy S. C. No. 210.
Formerly ga. s. Musketeer.

Line No.	Official No.	Signal and radio-call letters	Rig	Name of vessel	Tonnage		Register dimensions			When built	Where built
					Gross	Net	Length	Breadth	Depth		
1	202585	KMLF	Ol. s.	Sea Urchin.....	35	24	55.8	15.4	7.8	1905	Bristol, R. I.....
2	226623		Ga. s.	Sea Urchin.....	12	8	39.6	11.1	3.9	1915	Norfolk, Va.....
3	223477		Ol. s.	Sea Vamp.....	29	19	49.6	13.7	6.8	1923	Seattle, Wash.....
4	222686		Ga. s.	Seaway.....	13	9	45.3	10.4	4.2	1913	Stamford, Conn.....
5	206123		Ga. s.	Sea Wolf.....	15	10	41.5	13.6	4.1	1909	Seattle, Wash.....
6	224321		Ga. s.	Sea Wolf.....	16	13	35.3	10.5	4.3	1924	Manitowoc, Wis.....
7	228843		Ga. s.	Sea Wolf.....	25	9	58.3	13.0	5.6	1929	Los Angeles, Calif.....
8	232233		Ga. s.	Sea Wolf.....	14	13	38.4	10.3	6.0	1933	Costa Mesa, Calif.....
9	232959		Ga. s.	Sea Wolf.....	9	6	32.2	10.0	4.2	1928	Astoria, Ore.....
10	233876		Ga. s.	Sea Wolf II.....	14	13	40.8	11.4	5.2	1935	Wittman, Md.....
11	211289		Ol. s.	Seal.....	43	29	58.0	13.2	6.8	1913	Seattle, Wash.....
12	211421		Ol. s.	Search.....	73	59	65.2	15.0	6.6	1913	Manitowoc, Wis.....
13	211772		Ol. s.	Seattle.....	81	55	77.0	18.8	9.0	1913	Seattle, Wash.....
14	212993		Ga. s.	Seattle.....	21	16	44.4	13.2	5.6	1915	do.....
15	226930		Ga. s.	Seattle.....	14	10	51.7	14.0	2.8	1927	Paterson, Wash.....
16	207636		Ga. s.	Sebasco.....	15	6	47.1	12.4	3.6	1910	Waldoboro, Me.....
17	229964		Ol. s.	Sebastian L.....	30	17	46.8	15.3	6.1	1930	San Francisco, Calif.....
18	231515		Ol. s.	Sebastiana C.....	66	45	81.1	18.0	8.2	1932	Essex, Mass.....
19	228255		Ol. s.	Sebastiano & Figli.....	35	24	57.2	15.4	7.2	1929	Plymouth, Mass.....
20	227871		Ga. s.	Sebrina M.....	8	8	34.6	10.8	3.7	1928	Parkertown, N. J.....
21	233439		Ga. s.	Secoma.....	9	6	31.5	9.0	4.3	1933	Washington, D. C.....
22	221904		Ga. s.	Secret.....	19	13	48.0	10.4	5.4	1916	Portsmouth, Va.....
23	117201		Ga. s.	Sedro.....	12	10	36.6	10.9	3.8	1900	Port Gamble, Wash.....
24	206342		Ga. s.	See-Am.....	11	7	47.5	11.8	4.0	1911	Coupeville, Wash.....
25	219784		Ga. s.	Seekum.....	12	9	35.3	12.1	4.0	1920	Seattle, Wash.....
26	224022		Ga. s.	Sefora.....	10	7	36.7	11.0	4.6	1924	Quilcene, Wash.....
27	213190		Ga. s.	Selca.....	26	18	45.6	15.6	5.9	1915	Tacoma, Wash.....
28	57783		Ga. s.	Selina.....	6	6	29.0	12.0	2.8	1876	Moriches, N. Y.....
29	226955		Ga. s.	Selma.....	7	6	40.3	8.4	3.7	1927	Hoopers Island, Md.....
30	225971		Ol. s.	Selma J.....	14	9	40.8	10.5	5.5	1926	Seattle, Wash.....
31	227472		Ga. s.	Selma S.....	9	6	37.9	9.8	4.1	1920	Portland, Ore.....
32	222986		Ol. s.	Selmilede II.....	8	5	31.5	10.0	4.3	1923	Marblehead, Mass.....
33	225680		Ga. s.	Selmilede III.....	7	5	31.5	10.0	4.2	1926	do.....
34	200116		Ga. s.	Selnada.....	31	29	54.3	16.8	5.3	1903	Toms River, N. J.....
35	214876		Ga. s.	Semidi.....	38	17	55.2	16.7	7.8	1917	Astoria, Ore.....
36	107304		Ol. s.	SEMINOLE.....	278	197	103.3	23.0	7.6	1897	Philadelphia, Pa.....
37	115991		Ga. s.	Seminole.....	10	10	36.6	12.5	4.2	1884	Hyannis, Mass.....
38	209380		Ol. s.	SEMINOLE.....	210	112	105.0	27.1	8.0	1911	Newport News, Va.....
39	211728		Ga. s.	Seminole.....	71	64	80.0	21.1	9.1	1913	Pensacola, Fla.....
40	217516		Ol. s.	Seminole.....	158	42	103.0	22.0	9.5	1919	Milford, Del.....
41	219690	KUGP	Ol. s.	SEMINOLE..... + ⊙	5,867	3,600	401.9	54.2	31.3	1920	Tampa, Fla.....
42	227493		Ga. s.	Seminole.....	10	6	31.7	12.0	3.6		Unknown.....
43	222461		Ga. s.	Seminole.....	12	10	37.7	12.9	3.9	1922	Charleston, S. C.....
44	231888		Ga. s.	Seminole.....	17	9	46.3	12.5	4.5	1923	Susan, Va.....
45	208333		Ol. s.	Senator.....	41	11	58.0	16.4	7.4	1911	Seattle, Wash.....
46	229335	WFFC	Ol. s.	Senator..... ⊙	118	65	79.3	22.4	8.8	1930	Los Angeles, Calif.....
47	232808		Ol. s.	Senator.....	20	8	39.2	13.4	5.6	1929	Fernandina, Fla.....
48	228044	KLHZ	Ol. s.	Senator F. M. Reeves.....	99	67	78.4	21.0	8.3	1928	Dorchester, N. J.....
49	117058		Ga. s.	Seneca.....	14	10	35.0	12.0	5.3	1901	Newport News, Va.....
50	221052		Ol. s.	SENECA.....	52	35	69.3	15.6	6.9	1920	Erie, Pa.....
51	232763		Ol. s.	Seneca.....	36	24	56.0	17.4	5.6	1933	Brooklyn, N. Y.....
52	228800	KLIA	El. s.	SENECA SUN..... +	499	307	189.3	31.1	11.2	1929	Chester, Pa.....

1 Formerly U. S. Navy ga. s. Louisiana No. 1245.

2 Formerly ga. s. Kate Mikovicha.

3 Formerly U. S. Navy Dispatch boat Oklahoma.

4 Formerly
 a st. s. Annie L. Vansciver.
 b st. s. Samoset.
 c U. S. Navy tug Samoset.
 d ol. s. Everglades.
 e ol. s. City of Punta Gorda.

Line No.	Service	Crew	Horse-power	Name of owner	Home port	Address of owner
1	Pas.	2	85	William McGourley.....	Newark, N. J.....	407 John Street, East Newark, N. J.
2	Frt.	2	24	Martha Evans.....	Philadelphia, Pa.....	14 North State Street Bridge, Camden, N. J.
3	Tow.	3	75	Pacific Tow Boat Co. (Wash.).....	Seattle, Wash.....	3414 Iowa Avenue. Pier 22.
4	Pas.	1	45	Excursion Boat Galvez (Tex.).....	Galveston, Tex.....	
5	Pas.	4	40	Ira M. Rank.....	Nome, Alaska.....	
6	Fsh.	2	70	Axel Holmstrom.....	Grand Haven, Mich.....	604 West Loomis Street, Ludington, Mich.
7	Fsh.	2	b 400	Matt J. Walsh.....	Los Angeles, Calif.....	Fifth Street Landing, San Pedro, Calif.
8	Pas.	2	b 150	James K. Lockwood.....	do.....	1600 Newport Boulevard, Costa Mesa, Calif.
9	Fsh.	1	20	Gust Joki.....	Astoria, Oreg.....	Box 37, Warrenton, Oreg.
10	Pas.	1	80	Audrey Knowles.....	Philadelphia, Pa.....	Texas Avenue, Cape May, N. J.
11	Frt.	4	60	Puget Sound Freight & Ferry Lines (Wash.).....	Seattle, Wash.....	Canadian National Dock.
12	Fsh.	5	b 100	Lloyd E. Chambers.....	Sault Ste. Marie, Mich.....	Grand Marais, Mich.
13	Fsh.	10	165	H. Nesland.....	Seattle, Wash.....	6808 Thirty-fourth Avenue Northwest.
14	Fsh.	3	b 25	Pacific American Fisheries (Del.).....	Seward, Alaska.....	South Bellingham, Wash.
15	Fer.	1	b 70	Arlington-Roosevelt Ferry Co. (Oreg.).....	Portland, Oreg.....	Arlington, Oreg.
16	Frt.	2	25	Harry C. Degrasse.....	Portland, Me.....	53 Franklin Street.
17	Fsh.	1	75	Frank Larco.....	Los Angeles, Calif.....	222 State Street, Santa Barbara, Calif.
18	Cod.	12	180	Mamie Cianciola.....	Gloucester, Mass.....	c/o John Cianciola, 11 Look out Street.
19	Cod.	5	75	Domenico Faro.....	Boston, Mass.....	352 Shirley Street, Winthrop, Mass.
20	Pas.	1	25	Jesse S. Cramer.....	Philadelphia, Pa.....	Point Pleasant, N. J.
21	Pas.	1	40	Matthew J. Wilmer.....	Washington, D. C.....	1436 R Street NW.
22	Tow.	2	45	Arthur T. Cox.....	Crisfield, Md.....	Broad Street.
23	Msc.	3	50	Rowland H. Brixner.....	Seattle, Wash.....	7419 Linden Avenue.
24	Frt.	3	20	Chas. E. Johnson.....	Port Townsend, Wash.....	Box 1321, Ketchikan, Alaska.
25	Fsh.	2	20	R. T. Holland.....	Ketchikan, Alaska.....	c/o Deputy Collector of Customs, Sitka, Alaska.
26	Fsh.	2	20	H. Neff.....	do.....	c/o Eagle Hall, Seattle, Wash.
27	Fsh.	5	40	Anton Dean.....	Seattle, Wash.....	4741 Twelfth Avenue, S. W.
28	Fsh.	1	18	Casper Beket.....	New York, N. Y.....	Box 56, West Sayville, N. Y.
29	Pas.	1	12	Caleb T. Davis.....	Wilmington, Del.....	Little Creek, Del.
30	Fsh.	4	30	Knute Rodal.....	Seattle, Wash.....	1759 West Fifty-ninth Street.
31	Fsh.	1	20	Uno Swensk.....	Astoria, Oreg.....	Ilwaco, Wash.
32	Tow.	2	30	F. M. Le Gate.....	Jacksonville, Fla.....	30 Riverside Avenue.
33	Tow.	2	45	James E. Graves.....	Salem, Mass.....	Off Beacon Street, Marblehead, Mass.
34	Pas.	3	70	Willet L. Carman, Estate of.....	New York, N. Y.....	c/o Lillian L. Carman, 416 Atlantic Avenue, Freeport, L. I., N. Y.
35	Fsh.	3	85	Columbia River Packers Association (Oreg.).....	Astoria, Oreg.....	Foot Sixth Street.
36	Frt.	11	240	Coast Transportation Co. (Fla.).....	New Orleans, La.....	Board of Trade Building.
37	Pas.	1	40	Elise Paquin.....	Fall River, Mass.....	730 Dwelly Street.
38	Frt.	6	300	E. M. Gatewood.....	Wilmington, Del.....	2618 Marlboro Avenue, Norfolk, Va.
39	Fsh.	10	b 48	Warren Fish Co. (Fla.).....	Pensacola, Fla.....	Baylen Street Wharf.
40	Fsh.	15	200	Nassau Fertilizer & Oil Co. (Fla.).....	Fernandina, Fla.....	
41	Pas.	44	4, 400	U. S. Shipping Board.....	Tampa, Fla.....	
42	Pas.	1	40	Frank C. Schneider.....	New York, N. Y.....	31 Madison Avenue, Flushing, N. Y.
43	Frt.	2	28	Martha C. Grimboll.....	Charleston, S. C.....	R. F. D. 1.
44	Frt.	2	24	Lawrence G. Hudgins.....	Newport News, Va.....	Motorun, Va.
45	Fsh.	10	100	Marcus Ness.....	Ketchikan, Alaska.....	Box 1396.
46	Fsh.	10	b 260	Van Camp Sea Food Co. (Calif.).....	Los Angeles, Calif.....	Fish Harbor Wharf, Terminal Island, Calif.
47	Fsh.	2	30	May Sundeman.....	St. Augustine, Fla.....	56 Carerra Street.
48	Pol.	4	150	State of New Jersey.....	Philadelphia, Pa.....	c/o Board of Shell Fisheries, Trenton, N. J.
49	Pas.	1	50	William Birchell.....	do.....	404 Dock Street, Wildwood, N. J.
50	Tow.	4	180	State of New York.....	Oswego, N. Y.....	Department of Public Works, Syracuse, N. Y., 301 East Water Street.
51	Frt.	2	75	Gulf Refining Co. (Tex.).....	Rockland, Me.....	68 Park Street.
52	Tnk.	6	300	Sun Oil Co. (N. J.).....	Philadelphia, Pa.....	1608 Walnut Street.

¹ Formerly st. s. Virginia.

⁶ Formerly st. s. P. J. Grant.

Line No.	Official No.	Signal and radio-call letters	Rig	Name of vessel	Tonnage		Register dimensions			When built	Where built
					Gross	Net	Length	Breadth	Depth		
							Feet	Feet	Feet		
1	27609		Ga. s.	Senga.....	12	10	33.3	13.0	4.7	1896	New Rochelle, N. Y.
2	225403		Ol. s.	Senora.....	18	12	39.6	10.6	4.8	1925	Sturgeon Bay, Wis.
3	227879	WJFJ	Ol. s.	Senorita.....	58	46	66.4	16.8	7.7	1928	Tacoma, Wash.
4	220042		Ol. s.	Sentinel.....	31	21	47.6	14.0	6.6	1920	do.
5	206517		Ga. s.	Seome.....	25	20	64.4	14.6	4.6	1909	Detroit, Mich.
6	227651		Ol. s.	Sequoia.....	13	8	37.0	10.0	5.4	1928	Suquamish, Wash.
7	222099		Ol. s.	Serafina.....	16	6	45.2	14.3	5.1	1924	Newcastle, Me.
8	225457		Ol. s.	Serafina II.....	48	23	69.7	17.5	7.6	1926	Rockport, Mass.
9	231499		Ol. s.	Serafina N.....	80	62	104.1	14.9	8.1	1917	Port Clinton, Ohio.
10	210593		Ga. s.	Serelda.....	10	7	32.0	9.8	3.8	1912	Austin, Wash.
11	232108		Ga. s.	Serenade.....	12	9	36.2	11.1	4.3	1926	Fort Clinton, Ohio.
12	222846		Ga. s.	Sergeant.....	35	24	55.2	20.0	3.7	1923	Millford, Del.
13	229209		Ol. s.	Serina II.....	39	26	58.1	16.6	6.6	1929	Dorchester, N. J.
14	230059		Ol. s.	Serra.....	80	37	66.2	20.7	8.7	1930	Monterey, Calif.
15	215162		Ol. s.	Service.....	20	13	47.7	10.4	5.0	1917	Seattle, Wash.
16	231283		Ol. s.	Service.....	54	37	59.9	15.4	8.4	1921	do.
17	222505		Ga. s.	Service.....	15	12	51.8	13.8	2.4	1922	Brassar, Mich.
18	226540		Ol. s.	Service.....	100	52	64.1	25.6	6.9	1927	Stockton, Calif.
19	226693		Ga. w.	Service.....	11	11	49.6	12.9	1.6	1927	Clarrington, Ohio.
20	227356		Ga. s.	Service.....	8	5	31.9	9.3	4.5	1928	Seattle, Wash.
21	229404		Ga. s.	Service.....	24	19	50.4	14.6	5.5	1929	Stonington, Conn.
22	208612		Ga. s.	Setrocana.....	39	28	54.4	15.7	6.8	1911	Anacortes, Wash.
23	230633		Ga. s.	Setuck.....	43	42	52.0	17.8	3.3	1931	Seattle, Wash.
24	211350		Ga. s.	Seven Bros.....	12	8	36.4	11.3	4.0	1913	do.
25	227314		Ga. s.	Seven Brothers.....	28	17	59.8	16.4	4.1	1928	Foxwells, Va.
26	220832		Ga. s.	Seven Seas.....	56	52	58.6	17.9	4.2	1920	Miami, Fla.
27	231799		Ga. s.	Seven Seas.....	10	7	36.3	9.8	4.1		Unknown
28	221578		Ga. s.	Seven Sisters.....	8	6	32.4	12.6	3.8		do.
29	228469		Ga. s.	Seven Stars.....	14	10	47.2	11.4	4.2	1929	Crisfield, Md.
30	230195		Ga. s.	Severn.....	13	6	41.0	11.1	4.3	1918	Unknown
31	207468		Ga. s.	Sewanhaka.....	24	14	53.5	16.0	6.3	1910	Lubec, Me.
32	231061		Ol. w.	SEWICKLEY.....	49	49	72.2	16.0	4.0	1930	Neville Island, Pa.
33	210939		Ol. s.	Seymour.....	65	44	65.8	18.0	8.9	1913	Tacoma, Wash.
34	230459		Ga. s.	Shadow.....	35	27	58.6	18.0	4.5	1930	Bay Shore, N. Y.
35	207424		Ga. s.	Shakan.....	43	29	59.8	16.5	5.3	1910	Anacortes, Wash.
36	136049		Ol. s.	Shallow Water No. 1.....	34	23	64.0	16.0	5.7	1889	Patchogue, N. Y.
37	116151		Ol. s.	Shamrock.....	48	37	68.4	20.1	7.4	1887	Brooklyn, N. Y.
38	117071		Ga. s.	Shamrock.....	5	5	37.5	13.3	3.0	1901	Hunting Creek, Va.
39	220266		Ga. s.	Shamrock.....	40	27	54.8	15.1	7.2	1920	Tacoma, Wash.
40	223462		Ol. s.	Shamrock.....	148	68	116.5	26.0	12.1	1923	Essex, Mass.
41	224514		Ga. s.	Shamrock.....	16	8	47.0	12.6	4.5	1925	Irvington, Va.
42	227613		Ga. s.	Shamrock.....	13	9	37.4	10.2	3.0	1928	Grand Marais, Mich.
43	228576		Ga. s.	Shamrock.....	8	6	34.5	10.7	3.7	1929	Parkertown, N. J.
44	230908		Ga. s.	Shamrock.....	9	7	26.0	8.6	3.5	1928	Manitou Island, Minn.
45	232913		Ol. s.	Shamrock.....	14	6	40.0	12.5	4.3	1929	Fernandina, Fla.
46	233109		Ga. s.	Shamrock.....	9	6	33.7	11.5	3.6		Unknown
47	234035		Ga. s.	Shamrock.....	9	0	38.3	9.5	3.8	1935	Annapolis, Md.
48	213949		Ol. s.	Shamrock II.....	23	15	48.2	12.3	5.5	1916	Tacoma, Wash.
49	215090		Ol. s.	Shamrock III.....	39	26	55.9	15.5	7.1	1917	do.
50	218475		Ga. w.	Shamrock No. 2.....	22	13	58.5	13.9	2.0	1918	Charleston, W. Va.
51	211148		Ga. s.	Shannon.....	19	8	50.1	14.1	3.9	1913	Laban, Va.
52	229912		Ol. s.	Shannon.....	94	64	91.9	21.1	8.9	1930	Dorchester, N. J.
53	230618		Ol. s.	Shannon.....	43	18	66.3	17.0	7.9	1931	Damariscotta, Me.
54	218617	KIRK	El. s.	SHARON.....	4,762	2,927	364.9	51.0	20.5	1919	Gloucester City, N. J.
55	224652		Ol. s.	Sharon.....	18	12	40.2	12.4	6.7	1925	Gig Harbor, Wash.
56	228928	WMDJ	Ol. s.	Shasta.....	157	86	90.5	23.0	9.6	1929	San Diego, Calif.

1 Formerly yawl yacht Yram.

2 Formerly U. S. Navy ga. s. S. C. 177.

Line No.	Service	Crew	Horse-power	Name of owner	Home port	Address of owner
1	Pas.	2	40	Edna O. Ennis	New York, N. Y.	41 Forty-second Street, Sunnyside, L. I., N. Y.
2	Fsh.	3	530	Ralph Johnson	Sault Ste Marie, Mich.	Box 19, St. Ignace, Mich.
3	Fsh.	5	b 110	Harry Olson	San Francisco, Calif.	2249 Francisco Street, Box 292.
4	Fsh.	6	65	Ludwig P. Sunderland	Ketchikan, Alaska	289 Calhoun Street.
5	Frt.	4	36	Nick Angelos	Charleston, S. C.	4523 Shilshole Avenue.
6	Tow.	2	45	Lake Bay Tug & Barge Co. (Wash.)	Seattle, Wash.	5 Silver Court, Gloucester, Mass.
7	Cod.	4	45	Frank P. Terra	Boston, Mass.	9 Bellevue Avenue.
8	Cod.	12	60	Guisepe Cianciola	Gloucester, Mass.	14 Western Avenue.
9	Cod.	14	100	Phillip Nicasro	Gloucester, Mass.	
10	Fsh.	1	16	Fred R. Howard	Ketchikan, Alaska	
11	Pas.	2	47	Mary Elizabeth Schubert	Miami, Fla.	1780 Southwest Fourteenth Terrace.
12	Fsh.	1	26	Theodore S. Smith	Bridgeport, Conn.	Box 25, Rowayton, Conn.
13	Fsh.	3	70	Carl Tobiasen	Philadelphia, Pa.	508 North New Jersey Avenue, Atlantic City, N. J.
14	Fsh.	1	b 180	Horace Mercurio	San Francisco, Calif.	308 Watson Street, Monterey, Calif.
15	Tow.	2	75	Pioneer Transport Co. (Wash.)	Seattle, Wash.	2501 Northlake Avenue.
16	Fsh.	8	75	Alaska Pacific Salmon Company (Nev.)	Ketchikan, Alaska	
17	Pas.	1	65	Elmo Kibby	Sault Ste. Marie, Mich.	Box 554, East Portage Avenue.
18	Frt.	1	b 120	Freighters (Calif.)	San Francisco, Calif.	Pier 5.
19	Fer.	1	b 25	D. J. Potts	Cincinnati, Ohio	Sardis, Ohio
20	Fsh.	1	15	Martin Martin	Ketchikan, Alaska	Sheboygan, Wis.
21	Msc.	2	65	Francis X. Johnson	Newport, R. I.	Loring, Alaska.
22	Fsh.	3	110	Northwestern Fisheries (Del.)	Seattle, Wash.	6 Eastnor Road.
23	Fsh.	1	70	Libby, McNeill & Libby (Me.)	do.	South Bellingham, Wash.
24	Fsh.	2	20	J. E. Ronning	Wrangell, Alaska	88 Hamlin Street.
25	Fsh.	5	40	S. A. Simmons	Reedville, Va.	
26	Pas.	4	150	Albury & Co. (Fla.)	Miami, Fla.	Kilmarnock, Va.
27	Pas.	1	b 80	Charles A. Taylor	San Francisco, Calif.	Pier 1, Municipal Docks.
28	Pas.	1	b 25	William J. Hartford	New York, N. Y.	3444 Paxton Avenue, Oakland, Calif.
29	Msc.	5	b 200	Francis H. Geer	New York, N. Y.	9 Pearsall Place, Babylon, L. I., N. Y.
30	Oys.	2	24	L. M. Marshall, jr.	Cape Charles, Va.	90 Wall Street.
31	Frt.	2	30	Arthur Malloch	Eastport, Me.	Glass, Va.
32	Tow.	1	b 150	Dravo Contracting Co. (Pa.)	Pittsburgh, Pa.	Commercial Street, Lubec, Me.
33	Fsh.	15	100	Gunder Hansen	Seattle, Wash.	4801 Grand Street.
34	Fsh.	4	b 96	John Eifert	New York, N. Y.	1426 Market Street.
35	Fsh.	2	75	Northwestern Fisheries (Del.)	Seattle, Wash.	78 Redmond Avenue, Bay Shore, N. Y.
36	Tow.	5	120	George W. Gascoin	New York, N. Y.	South Bellingham, Wash.
37	Pas.	3	150	H. J. Wheeler	do.	605 Pavenla Avenue, Jersey City, N. J.
38	Oys.	3	7	S. O. Landon	Crisfield, Md.	c/o Wheeler Salvage Process Corporation, 224 Bush Street (B).
39	Fsh.	2	50	Pyramid Packing Co. (Alaska.)	Sitka, Alaska	115 Chesapeake Avenue.
40	Cod.	27	230	O'Hara Vessels, (Mass.)	Boston, Mass.	22 New Fish Pier, South Boston, Mass.
41	Fsh.	2	25	R. H. Hudson	Reedville, Va.	Irvington, Va.
42	Pas.	3	35	Robert J. Welkel	Sault Ste. Marie, Mich.	Munising, Mich.
43	Pas.	1	25	George D. McCauley	Philadelphia, Pa.	Beach Haven, N. J.
44	Fsh.	2	24	Ell La Pointe	Duluth, Minn.	Bayfield, Wis.
45	Fsh.	2	b 40	Anna Marcante	Fernandina, Fla.	1128 Sixty-ninth Street (B).
46	Fsh.	6	b 20	John Beadnell	Pensacola, Fla.	Panama City, Fla.
47	Msc.	2	40	Christopher C. Holland	Annapolis, Md.	Washington Street, Eastport, Md.
48	Tow.	2	45	Bellingham Tug & Barge Co. (Wash.)	Bellingham, Wash.	Roeder Avenue and B Street.
49	Fsh.	7	100	Alaska Pacific Salmon Co. (Nev.)	Ketchikan, Alaska	
50	Tow.	1	35	Edward Boggs	Pittsburgh, Pa.	Head Capitol Street, Charleston, W. Va.
51	Frt.	1	37	Walter Sawyer	Baltimore, Md.	2243 Prentiss Place.
52	Fsh.	4	270	Aspen Fish & Products Co. (N. J.)	Philadelphia, Pa.	Richardson Channel and Rio Grande Road.
53	Fsh.	8	60	William Thomas	Portland, Me.	18 Ocean View Avenue, South Portland, Me.
54	Tnk.	27	1,800	Atlantic Refining Co. (Pa.)	Philadelphia, Pa.	260 South Broad Street.
55	Fsh.	2	25	Paul I. Riebe	Tacoma, Wash.	1808 South K Street.
56	Pas.	8	250	Charles A. Landers	San Diego, Calif.	3205 Xenophon Street, Point Loma, Calif.

³ Formerly ga. s. B. & A. No. 3.
⁴ Formerly ga. y Billeo II.

⁵ Formerly { a st. s E. Bailey & Sons.
 { b ol. s. Steers.

Line No.	Official No.	Signal and radio-call letters	Rig	Name of vessel	Tonnage		Register dimensions			When built	Where built
					Gross	Net	Length	Breadth	Depth		
1	205179		Ol. s.	Shaver.....	423	256	130.9	30.8	6.7	1908	Portland, Oreg.....
2	228037	WKEX	Ol. s.	SHAWMUT.....⊙	235	101	114.9	23.1	11.6	1928	Quincy, Mass.....
3	117147		Ga. s.	Shechinah.....	17	12	47.2	14.4	6.7	1896	East Boothbay, Me.....
4	203063		Ga. s.	Sheepshead.....	17	15	46.7	12.4	4.1	1906	Brooklyn, N. Y.....
5	223134		Ga. s.	Sheffield.....	9	6	44.8	10.5	3.9		Unknown.....
6	223426		Ol. s.	Shelk.....	9	6	28.9	11.9	4.1	1923	Brunswick, Ga.....
7	223490		Ol. s.	Sheldrake.....	24	11	44.3	12.4	7.4	1923	Isleboro, Me.....
8	228474		Ol. s.	Shelikof.....	72	49	75.2	18.1	7.3	1929	Tacoma, Wash.....
9	117106		Ga. s.	Shell.....	16	9	50.0	14.5	3.5	1901	Alviso, Calif.....
10	231702		Ol. s.	Shell-Fish.....	49	41	60.4	15.4	5.3	1931	New Haven, Conn.....
11	223104		Ol. s.	Shelter Island.....	81	55	59.0	28.0	7.4	1923	Greenport, N. Y.....
12	224606		Ol. s.	Shenandoah.....	42	27	58.0	15.4	7.3	1925	Gig Harbor, Wash.....
13	116258		Ga. s.	Shenecossett.....	14	12	41.3	11.4	5.5	1889	Noank, Conn.....
14	216122		Ol. s.	Shepard Point.....	37	15	56.4	17.0	4.6	1918	Vancouver, Wash.....
15	229413		Ga. s.	Sheppard Campbell.....	57	52	73.2	21.8	6.3	1930	Dorchester, N. J.....
16	218197		Ga. w.	Sherman.....	61	38	61.9	20.5	6.6	1919	Antioch, Calif.....
17	219618		Ga. s.	Sherman.....	23	18	43.3	13.1	6.1	1919	Seattle, Wash.....
18	222540		Ol. s.	Shina No. 2.....	25	10	50.2	14.3	5.7	1918	San Diego, Calif.....
19	210482		Ga. s.	Shine-On.....	7	6	24.5	7.2	3.3	1912	Plum Island, Wis.....
20	232295		Ga. s.	Shiranda.....	13	9	32.7	10.4	4.5	1933	Fernandina, Fla.....
21	237523		Ga. s.	Shirley.....	14	9	39.7	10.7	4.3	1920	Portsmouth, Va.....
22	233510		Ga. s.	Shirley.....	9	6	29.7	9.5	2.8	1933	Marinette, Wis.....
23	224806		Ga. s.	Shirley G.....	12	10	31.3	10.2	2.6	1924	St. James, Mich.....
24	210497		Ga. s.	Shirley I.....	23	19	52.1	12.8	5.6	1912	Nyack, N. Y.....
25	233836		Ga. s.	Shirley Love.....	7	5	33.6	9.6	2.5	1935	Atlantic, N. C.....
26	226324		Ga. s.	Shirley Ruth.....	10	8	34.8	10.8	2.1	1923	Houma, La.....
27	224530		Ol. s.	Shirley M. Clattenburg.....	47	22	68.3	17.1	8.0	1925	Essex, Mass.....
28	217695		Ga. s.	Shishaldin.....	30	12	61.1	14.9	4.6	1919	Vancouver, Wash.....
29	231497		Ga. s.	Short Beach.....	15	12	42.0	13.0	4.8	1932	Patohogue, N. Y.....
30	223380		Ga. s.	Shoshone.....	19	13	47.5	13.0	4.6	1922	Kodiak, Alaska.....
31	231984		Ga. s.	Showboat.....	27	26	35.4	15.6	3.1	1931	Pensacola, Fla.....
32	232567		Ga. s.	Shrdlu.....	11	9	35.1	11.4	3.4	1933	Seattle, Wash.....
33	225854		Ol. s.	Shuyak.....	31	21	53.8	14.3	6.0	1926	Port Ashton, Alaska.....
34	157303		Ol. s.	Slam.....	31	21	52.0	13.8	6.1	1891	Astoria, Oreg.....
35	231151		Ga. w.	Sibyl Y.....	20	20	50.4	14.0	3.1	1931	Webber, Ark.....
36	210226		Ga. s.	Stella.....	5	5	23.8	7.2	3.2	1911	Milwaukee, Wis.....
37	207760		Ga. s.	Sickle.....	24	21	59.0	17.3	3.8	1910	Williston, N. C.....
38	227455		Ga. s.	Sid Jr.....	12	9	38.4	10.1	4.2	1928	Buffalo, N. Y.....
39	203869		Ga. s.	Sidney.....	9	6	39.9	10.2	3.9	1907	Ballard, Wash.....
40	224124		Ga. s.	Sidney C.....	6	5	35.0	12.5	3.1	1900	New Orleans, La.....
41	216004		Ga. s.	Sidney and Wayne.....	24	21	38.6	11.5	3.5	1918	Vermillion, Ohio.....
42	116740		Ga. s.	Sidney R. Riggis.....	10	10	55.5	14.1	3.8	1896	Oriole, Md.....
43	226092		Ol. s.	Stella.....	62	37	61.0	17.8	8.4	1926	Los Angeles, Calif.....
44	214391	WKCM	Ol. s.	Sierra.....+⊙	1,510	1,199	210.6	42.5	14.8	1916	Hoquiam, Wash.....
45	229806		Ga. s.	Siesta.....	10	8	33.0	11.0	4.2	1930	Mayetta, N. J.....
46	214701		Ga. s.	Signal.....	19	13	40.7	12.2	6.1	1917	Tacoma, Wash.....
47	233718		Ol. s.	Signe S.....	17	12	39.7	12.3	6.1	1935	Seattle, Wash.....
48	211071		Ga. s.	Signess.....	14	12	39.1	10.9	3.4	1913	Dames Point, Fla.....
49	203784		Ga. s.	Sigwan.....	14	9	44.5	14.5	4.1	1906	Bridgeport, Conn.....
50	211259		Ol. s.	Silas McLoon.....	26	15	62.3	14.5	6.3	1913	East Boothbay, Me.....
51	225141		Ol. s.	Silas T. Webster.....	63	43	72.9	23.6	5.5	1925	Solomons, Md.....
52	232035		Ga. s.	Silver Cloud.....	18	9	36.4	12.0	3.5	1932	Houma, La.....
53	226284		Ga. s.	Silver Fox.....	20	16	42.4	16.7	4.4	1927	Charleston, S. C.....
54	204281		Ga. s.	Silver King.....	14	9	43.2	12.2	3.8	1907	Port Bolivar, Tex.....
55	230676		Ol. s.	Silverland.....	53	36	61.8	16.3	7.4	1931	Everett, Wash.....
56	209273		Ga. s.	Silver Leaf.....	9	9	31.5	9.5	4.0	1908	West De Pere, Wis.....
57	221281		Ga. s.	Silver Moon.....	12	9	34.3	11.0	3.7	1921	St. James, Mich.....
58	226192		Ol. s.	Silvermoon.....	26	20	48.6	15.2	3.2	1925	Biloxi, Miss.....
59	232974		Ol. s.	Silver Moon.....	15	8	40.2	10.4	5.5	1934	Mobile, Ala.....
60	219089	KOJG	Ol. s.	SILVEROAK.....+⊙	3,381	2,109	333.8	48.0	24.9	1919	Jacksonville, Fla.....

⊙ Formerly ga. s. U. S. N. No. 14965.

⊙ Formerly ga. y Manito II.

Line No.	Service	Crew	Horse-power	Name of owner	Home port	Address of owner
1	Tow.	11	750	Shaver Transportation Co. (Oreg.)	Portland, Oreg.	Foot North St. Louis Avenue.
2	Cod.	21	380	Massachusetts Trawling Co. (Mass.)	Boston, Mass.	22 Fish Pier, South Boston, Mass.
3	Frt.	2	45	Pasquale Parascandola	New York, N. Y.	350 Clinton Street (B).
4	Pas.	1	25	Maywood C. Halstead	St. Augustine, Fla.	Box 813, West Palm Beach, Fla.
5	Pas.	2	20	William Melchner	New York, N. Y.	641 Yznaga Place.
6	Fsh.	2	24	J. H. Thompson	Brunswick, Ga.	3309 Franklin Avenue.
7	Pas.	2	50	N. E. Pendleton	Belfast, Me.	Isleboro, Me.
8	Fsh.	6	200	Northwestern Fisheries (Del.)	Seattle, Wash.	South Bellingham, Wash.
9	Tow	1	b 30	Charles B. Gould	San Francisco, Calif.	Point Richmond, Calif.
10	Msc.	4	70	State of Connecticut	New Haven, Conn.	c/o Shell Fish Commission, 185 Church Street.
11	Pas.	2	75	Shelter Island & Greenport Ferry Co. (N. Y.)	New York, N. Y.	Shelter Island, N. Y.
12	Fsh.	8	65	Pasquale Dorotich	Tacoma, Wash.	Gig Harbor, Wash.
13	Tow.	2	40	Merritt-Chapman & Scott Corporation (Del.)	New London, Conn.	Pequot Avenue.
14	Fsh.	4	60	Shepard Point Packing Co. (Wash.)	Seward, Alaska.	(P. O. Cordova), Shepard Point, Alaska.
15	Oys.	7	60	Leon A. Campbell	New York, N. Y.	615 Abbott Street, New Brunswick, N. J.
16	Fsh.	2	25	C. A. Luitzen	San Francisco, Calif.	Antioch, Calif.
17	Fsh.	5	35	Andrew Johnson	Petersburg, Alaska.	
18	Fsh.	4	50	Marino Bagalini	San Diego, Calif.	364 Fifteenth Street, San Pedro, Calif.
19	Fsh.	3	10	Martin E. Bilek	Detroit, Mich.	Apt. 308, 4310 Cicotte Street.
20	Msc.	1	40	H. G. Hutson	Jacksonville, Fla.	2610 Riverside Avenue.
21	Pas.	1	20	Arthur Seaforth	Seattle, Wash.	Suquamish, Wash.
22	Fsh.	3	b 40	Frank Korchak	Milwaukee, Wis.	511 Leonard Street, Marinette, Wis.
23	Fsh.	2	26	Joseph Bissell	Grand Haven, Mich.	104 Robinson Street, Charlevoix, Mich.
24	Tow.	2	200	G. C. Fortune	Miami, Fla.	c/o Tropical Boat Yard, Rivera, Fla.
25	Fsh.	2	75	Roland Styron	Washington, N. C.	c/o New Deal Fish Co., Hobucken, N. C.
26	Frt.	1	14	Claude P. Boudreaux	New Orleans, La.	Houma, La.
27	Cod.	10	60	Harold Parsons	Gloucester, Mass.	4 Sylvan Court.
28	Fsh.	2	85	Pacific American Fisheries (Del.)	Juneau, Alaska	South Bellingham, Wash.
29	Fsh.	6	b 100	Short Beach Corporation (N. Y.)	New York, N. Y.	Islip, L. I., N. Y.
30	Fsh.	3	b 30	Pacific American Fisheries (Del.)	Seward, Alaska	South Bellingham, Wash.
31	Pas.	2	40	Paradise Beach Co. (Fla.)	Pensacola, Fla.	Millview, Fla.
32	Fsh.	3	24	E. J. Dalby	Seattle, Wash.	Union, Wash.
33	Fsh.	4	50	Shepard Point Packing Co. (Wash.)	Seward, Alaska	Cordova, Alaska.
34	Tow.	2	100	L. O. Wick	Seattle, Wash.	1318 Grand Street, Everett, Wash.
35	Fsh.	2	20	A. L. Youngblood	Memphis, Tenn.	Gillett, Ark.
36	Fsh.	1	10	Harry Kegel	Chicago, Ill.	444 West Sixty-first Place.
37	Fsh.	12	20	Chas. S. Wallace	Beaufort, N. C.	Morehead City, N. C.
38	Msc.	1	40	American S. S. Co. (N. Y.)	Buffalo, N. Y.	Marine Trust Building.
39	Msc.	1	20	Arctic Blue Fox & Fur Co. (T. A.)	Petersburg, Alaska.	
40	Fsh.	2	16	William Boudoin	New Orleans, La.	Cut Off, La.
41	Fsh.	3	16	Frank Clark	Cleveland, Ohio.	8505 Hough Avenue.
42	Msc.	1	30	Ira T. Todd	Crisfield, Md.	34 Maryland Avenue.
43	Fsh.	6	b 110	A. J. Wedum	Los Angeles, Calif.	4205 East Second Street, Long Beach, Calif.
44	Frt.	24	b 640	Artic Transport Co. (N. J.)	Nome, Alaska.	264 Colman Building, Seattle, Wash.
45	Pas.	1	35	Watson Pharo	Philadelphia, Pa.	Beachhaven, N. J.
46	Fsh.	5	b 30	San Juan Fishing & Packing Co. (Wash.)	Seward, Alaska	Foot Stacey Street, Seattle, Wash.
47	Fsh.	1	45	John Sommerness	Astoria, Oreg.	248 Thirty-eighth Street.
48	Frt.	1	24	E. I. Alexander	Jacksonville, Fla.	1824 Davis Street.
49	Pas.	2	30	Daniel J. Donohue	New York, N. Y.	310 West Ninety-ninth Street.
50	Frt.	2	50	A. C. McLoon & Co. (Me.)	Rockland, Me.	McLoon's wharf.
51	Msc.	3	70	Joseph C. Webster	Annapolis, Md.	Solomons, Md.
52	Fsh.	2	55	Joseph H. Parga	New Orleans, La.	Station G, Box 112.
53	Frt.	3	24	Yonge Slimmons, jr.	Charleston, S. C.	Mount Pleasant, S. C.
54	Frt.	1	37	Alfred C. Fredericksen	Galveston, Tex.	1718 Avenue G.
55	Fsh.	7	110	John Bacoka	Seattle, Wash.	2718 Norton Avenue, Everett, Wash.
56	Fsh.	2	b 10	Theodore S. Bainbridge	Duluth, Minn.	Bayfield, Wis.
57	Fsh.	2	20	Barney Martin	Grand Haven, Mich.	St. James, Mich.
58	Fsh.	1	40	John Vodopijsa	New Orleans, La.	Harvey, La.
59	Tow.	2	60	Jackson-Hope Timber Co. (Ala.)	Mobile, Ala.	68 North Conception Street.
60	Frt.	40	b 2,000	Kerr S. S. Co. (Del.)	New York, N. Y.	17 Battery Place.

³ Formerly st. s. Despatch.

⁴ Formerly ga. s. Jacksonville.

Line No.	Official No.	Signal and radio-call letters	Rig	Name of vessel	Tonnage		Register dimensions			When built	Where built
					Gross	Net	Length	Breadth	Depth		
					Feet			Feet			
1	229534		Ga. s.	Silver Queen	7	0	32.6	11.1	3.5	1930	Tuckerton, N. J.
2	234007		Ga. s.	Silver Queen	9	6	34.5	10.0	3.5	1924	Tottenville, N. Y.
3	116116		Ga. s.	Silver Spray	10	6	48.0	12.3	2.6	1886	Crisfield, Md.
4	212128		Ga. s.	Silver Spray	20	17	52.4	13.4	3.8	1914	Marshallberg, N. C.
5	221394		Ol. s.	Silver Spray	19	16	41.2	11.6	4.0	1920	North Manitou Island, Mich.
6	225887		Ga. s.	Silver Spray	15	10	38.6	11.1	4.2	1925	Sturgeon Bay, Wis.
7	229166		Ga. s.	Silver Spray	10	7	29.0	9.3	3.7	1927	West De Pere, Wis.
8	231343		Ga. s.	Silver Spray	8	5	26.4	8.6	4.0	1914	Bayfield, Wis.
9	231595		Ga. s.	Silver Spray	17	11	39.2	11.2	4.5	1928	Wilmington, N. C.
10	218144	KIGZ	Ol. s.	SILVERSPRUCE	3,375	2,109	333.8	48.0	24.9	1919	Jacksonville, Fla.
11	207120		Ga. s.	Silver Star	9	7	32.0	9.6	3.6	1906	Two Rivers, Wis.
12	214586		Ga. s.	Silver Star	13	9	38.4	11.2	4.8	1916	Miami, Fla.
13	213310		Ga. s.	Silver Wave	15	12	39.4	12.8	4.4	1915	Poulsbo, Wash.
14	220068		Ol. s.	Silver Wave	41	22	61.0	15.3	6.9	1920	Los Angeles, Calif.
15	224843		Ol. s.	Silver Wave	82	69	59.5	18.3	10.6	1925	Seattle, Wash.
16	226700		Ga. s.	Silver Wave	8	6	35.2	10.2	3.9	1927	Bowers, Del.
17	232731		Ga. s.	Silvia	14	10	43.9	10.8	4.8	1933	Cambridge, Md.
18	224436		Ga. s.	Simmons	19	12	52.0	14.1	4.4	1925	Foxwell, Va.
19	233699		Ga. s.	Sim Pue	8	5	42.6	10.4	3.1	1918	Westland, Va.
20	227280		Ga. s.	Sina	14	9	37.1	11.1	6.1	1928	Tacoma, Wash.
21	234091		Ga. s.	Sinbad	13	9	36.5	12.1	4.5	1935	Delmar, Del.
22	230100		Ol. s.	Sinclair	33	22	50.6	14.0	7.1	1930	Manitowoc, Wis.
23	217593		Ga. s.	Sinclair Opaline No. 2	23	21	49.5	14.2	3.5	1912	West Palm Beach, Fla.
24	216681		Ga. s.	Sinco	20	14	58.3	10.0	5.1	1918	New York, N. Y.
25	211594		Ga. s.	Sloux	8	5	35.0	10.3	3.6	1913	Dames Point, Fla.
26	231811		Ga. s.	Sipeey	10	7	34.9	14.2	3.1		Unknown
27	216081		Ga. s.	Siren	41	33	55.7	15.4	7.0	1918	Tacoma, Wash.
28	210713		Ga. s.	Sirena	13	11	38.2	9.2	4.7	1912	San Diego, Calif.
29	214145		Ga. s.	Sirius	21	17	42.4	12.5	5.6	1916	Seattle, Wash.
30	218550		Ol. s.	Sir Thomas	11	7	38.4	13.4	4.0	1902	Bridgeport, Conn.
31	230696		Ga. s.	Sis	7	6	30.0	9.5	3.2	1923	Ketchikan, Alaska
32	229911		Ga. s.	Sis V	10	7	50.4	8.2	4.0	1916	Alexandria Bay, N. Y.
33	218870		Ol. s.	Sisco No. 4	59	40	61.4	18.9	6.8	1919	Mariners Harbor, N. Y.
34	211437		Ga. s.	Sispud II	29	23	52.6	12.1	6.4	1913	New York, N. Y.
35	223230		Ol. s.	Sister	17	10	46.0	12.2	5.4	1915	Los Angeles, Calif.
36	115859		Ga. s.	Sisters	23	16	59.5	16.2	4.8	1882	St. Michaels, Md.
37	211598		Ga. s.	Sitka	74	50	73.0	18.4	8.4	1913	Seattle, Wash.
38	226541		Ol. s.	Sitka	53	36	61.8	16.7	7.9	1927	Tacoma, Wash.
39	232147		Ga. s.	Sitka	7	6	27.6	9.4	3.8	1931	do.
40	207807		Ga. s.	Siustlaw	11	9	35.0	9.0	3.0	1910	Acme, Ore.
41	117037		Ol. s.	Siva	33	30	55.0	16.6	5.0	1901	Stratford, Conn.
42	225771		Ga. s.	Siwash	38	36	61.9	18.2	4.6	1923	Pateros, Wash.
43	224784		Ga. s.	Six Brothers	13	10	37.4	11.7	4.3	1925	Boston, Mass.
44	232187		Ga. s.	Six Brothers II	13	11	38.4	11.8	5.2	1933	do.
45	232440		Ga. s.	Skagit	16	13	45.3	12.1	3.0	1933	Everett, Wash.
46	227423		Ga. s.	Skagit Chief	22	17	43.5	14.5	2.9	1928	do.
47	231144		Ga. s.	Skanoetnti	7	5	35.8	11.5	3.2	1931	South Bend, Wash.
48	229068		Ol. s.	Skansonla	446	303	158.4	49.9	13.3	1929	Glj Harbor, Wash.
49	209548		Ga. s.	Skipjack	10	7	32.8	11.2	4.8	1912	Seattle, Wash.
50	233001		Ga. s.	Skip Jack	9	8	30.6	9.7	3.8	1926	Miami, Fla.
51	204921		Ga. s.	Skipper	10	6	36.8	11.7	4.0	1908	Mount Pleasant, S. C.
52	208137		Ga. s.	Skipper	16	11	52.3	11.3	4.3	1910	West Lake, La.
53	224953		Ga. s.	Skipper	10	6	37.0	9.0	4.3	1916	Boston, Mass.
54	206368		Ga. s.	Skookum	14	9	41.8	11.1	4.6	1909	Seattle, Wash.
55	223879		Ga. s.	Skookum	10	7	37.2	9.2	4.5	1918	Norfolk, Va.
56	225979		Ol. s.	Skookum	19	13	47.3	12.8	5.9	1926	Olympia, Wash.
57	213019		Ol. s.	Skookum Chief	248	177	119.5	30.1	7.0	1915	Seattle, Wash.
58	145923		Ga. s.	Skylark	14	10	48.2	11.4	4.1	1902	Warrenton, Ore.
59	231206		Ga. s.	Skylark	10	9	33.9	8.9	4.4	1931	Seattle, Wash.
60	223600		Ga. s.	Slipalong	15	10	46.0	10.8	2.6	1923	Arkansas City, Ark.
61	233609		Ga. s.	Slow & Easy	12	8	39.7	11.8	2.7	1934	Mashoes, N. C.
62	225527		Ga. s.	Slo & Ezy	24	20	34.8	14.5	4.2	1926	Miami, Fla.
63	117185		Ga. s.	Sly Fox	9	7	39.9	12.9	3.6	1902	Crittendon, Va.

1 Formerly st. s. Ashbee.
 2 Formerly ga. s. Miami.

3 Formerly ga. s. William Pitt.
 4 Formerly U. S. N. No. 2321.

Line No.	Service	Crew	Horse-power	Name of owner	Home port	Address of owner
1	Pas.	1	40	Joseph P. Smith	Philadelphia, Pa.	Tuckerton, N. J.
2	Pas.	1	40	Michael Sasso	Perth Amboy, N. J.	578 New Brunswick Avenue.
3	Frt.	2	14	C. T. Carmines	Newport News, Va.	Messlok, Va.
4	Frt.	2	40	Empire Utility Division	Wilmington, N. C.	Goldsboro, N. C.
5	Fsh.	4	60	Arthur L. Tucker	Grand Haven, Mich.	529 Division Street, Benton Harbor, Mich.
6	Fsh.	2	b 36	Earl L. Killoran	Sault Ste. Marie, Mich.	Fayette, Mich.
7	Fsh.	2	15	Jens Hogfors	Milwaukee, Wis.	Oconto, Wis.
8	Fsh.	2	15	Frank Ponomar	Duluth, Minn.	Cornucopia, Wis.
9	Frt.	1	140	Harry A. Frey	Wilmington, N. C.	
10	Frt.	28	b 3,000	Clegg Ship Owning Corporation (N. Y.)	New York, N. Y.	44 Beaver Street.
11	Fsh.	3	12	H. M. Brackenridge	Grand Haven, Mich.	Saugatuck, Mich.
12	Tow.	2	60	G. W. Hill	Apalachicola, Fla.	Box 223.
13	Fsh.	6	20	Sidney Carle	Ketchikan, Alaska	Craig, Alaska.
14	Fsh.	8	b 60	George Stambuk	Los Angeles, Calif.	323 Eleventh Street, San Pedro, Calif.
15	Fsh.	8	100	Arctic Transport Co. (N. J.)	Nome, Alaska	
16	Fsh.	1	50	Clifford M. Richards	Wilmington, Del.	Little Creek, Del.
17	Msc.	1	50	Thomas E. Jones	Cambridge, Md.	Glasgow Street Extension.
18	Fsh.	3	25	Carlyle S. Simmons	Reedville, Va.	Kilmarnock, Va.
19	Fsh.	3	24	D. Yerby	do.	Westland, Va.
20	Fsh.	1	25	J. L. Johannesen	Sitka, Alaska	523 East Harrison Street, Tacoma, Wash.
21	Msc.	1	85	Leo M. K. Barker	Wilmington, Del.	Route 2, Delmar, Del.
22	Frt.	3	b 60	Sinclair Refining Co. (Mo.)	New York, N. Y.	45 Nassau Street.
23	Frt.	2	38	do.	do.	Do.
24	Ptl.	2	720	City of New York	do.	c/o Police Department.
25	Tow.	2	20	J. H. Coppedge	Jacksonville, Fla.	204 East Bay Street.
26	Pas.	1	40	E. B. Constantine	Alexandria, Va.	Stafford, Va.
27	Fsh.	3	60	Northwestern Fisheries (Del.)	Seattle, Wash.	South Bellingham, Wash.
28	Fsh.	2	55	Gordon Gerow	San Diego, Calif.	Care Southwestern Yacht Club, foot Grape Street.
29	Fsh.	4	20	Eric Todal	Petersburg, Alaska	
30	Oys.	2	b 45	Setauket Oyster Co (Conn.)	New Haven, Conn.	373 State Street
31	Fsh.	1	12	James Bradley	Wrangell, Alaska	
32	Pas.	1	175	J. P. Wagoner	Cape Vincent, N. Y.	Alexandria Bay, N. Y.
33	Frt.	3	60	Reinauer Petroleum Transportation Corporation (N. J.)	Newark, N. J.	45 Church Street, Paterson, N. J.
34	Frt.	2	150	James Adams	Philadelphia, Pa.	Chesapeake City, Md.
35	Tow.	5	b 45	Merritt-Chapman & Scott Corporation (Del.)	Los Angeles, Calif.	720 Wilmington and San Pedro Road, San Pedro, Calif.
36	Frt.	2	20	P. T. Hambleton	Cambridge, Md.	Bozman, Md.
37	Fsh.	10	75	Ohas. C. Robbins	Chicago, Ill.	362 West Kinzie Street.
38	Fsh.	8	b 90	John Ljubich	Tacoma, Wash.	Box 34, Dockton, Wash.
39	Fsh.	1	10	Emma Phillips	Sitka, Alaska	
40	Pas.	2	10	Grant L. Colter	Newport, Oreg.	Glenada, Oreg.
41	Oys.	3	80	J. Waldron Bayles	New York, N. Y.	Oyster Bay, N. Y.
42	Frt.	1	150	Columbia-Okanogan Orchards (Wash.)	Seattle, Wash.	c/o Monroe-Slade Fruit Co., Bridgeport, Wash.
43	Cod.	7	24	Samuel Frontiero	Gloucester, Mass.	59 Fort Square.
44	Cod.	4	24	Vincenzo Ciaramitaro	Boston, Mass.	5 North Square.
45	Tow.	2	60	Joseph L. Parker	Seattle, Wash.	Third and Division Street, Mount Vernon, Wash.
46	Tow.	3	100	Joseph N. Parker	do.	Mount Vernon, Wash.
47	Fsh.	1	40	L. L. Clark, jr.	do.	Box 12, Bay Center, Wash.
48	Fer.	2	420	Washington Navigation Co. (Wash.)	Tacoma, Wash.	Gig Harbor, Wash.
49	Fsh.	2	16	Ole Taug	Juneau, Alaska	Killsnoo, Alaska.
50	Pas.	1	72	W. T. Danson	Miami, Fla.	Pahokee, Fla.
51	Frt.	2	40	William C. Magwood	Charleston, S. C.	Mount Pleasant, S. C.
52	Tow.	2	50	Clark Dredging Co. (Tex.)	Galveston, Tex.	United States National Bank Building.
53	Pas.	1	106	Ida H. Stiles	Philadelphia, Pa.	Ninety-sixth and Sunset Drive, Stone Harbor, N. J.
54	Tow.	3	60	Winslow Marine Railway & Shipbuilding Co. (Wash.)	Seattle, Wash.	Burke Building.
55	Tow.	1	40	L. H. Kann	do.	c/o New England Fish Co., Craig, Alaska.
56	Tow.	1	65	Jas. Draham	Tacoma, Wash.	Route 1, Olympia, Wash.
57	Pas.	4	200	Puget Sound Freight Lines (Wash.)	Seattle, Wash.	Canadian National Dock.
58	Fsh.	1	80	Pacific American Fisheries (Del.)	Bellingham, Wash.	South Bellingham, Wash.
59	Pas.	1	225	Marine Tours (Wash.)	Seattle, Wash.	64 Marion Street.
60	Tow.	1	65	Ernest Miller	Memphis, Tenn.	Box 620, Vicksburg, Miss.
61	Frt.	1	40	F. O. Basnight	Elizabeth City, N. C.	Mashoes, N. C.
62	Pas.	2	28	E. H. Rawle	Miami, Fla.	815 Eirado Street, Coral Gables, Fla.
63	Frt.	1	18	H. C. Minga	Norfolk, Va.	Rescue, Va.

¹ Formerly U. S. Navy st. s. No. 2274.

² Formerly st. w. K. L. Ames.

³ Formerly ga. s. Totem.

Line No.	Official No.	Signal and radio-call letters	Rig	Name of vessel	Tonnage		Register dimensions			When built	Where built
					Gross	Net	Length	Breadth	Depth		
					Feet			Feet			
1	230799		Ga. s	Sly Fox II.	10	7	32.0	11.0	4.5	1931	Brookhaven, N. Y.
2	217781		Ga. s	Smile	8	7	31.5	9.4	4.2	1919	Seattle, Wash.
3	220059		Ga. s	Smile	42	20	59.9	17.2	5.0	1920	Vancouver, Wash.
4	220736		Ga. s	Smiles	8	6	32.0	10.5	4.3	1920	Sitka, Alaska
5	224002		Ga. s	Smith	10	7	36.2	10.1	2.6	1924	Atlantic, N. C.
6	202402		Ga. s	Smith Brothers	9	7	28.4	12.0	3.7	1903	Greenwich, R. I.
7	223372		Ol. s	Smith Bros. No. 1	18	7	46.0	14.2	4.0	1923	Sausalito, Calif.
8	223373		Ol. s	Smith Bros. No. 2	18	7	46.0	14.2	4.0	1923	do.
9	202322		Ga. s	Smiths	17	11	47.1	14.6	4.2	1905	Alameda Point, Calif.
10	212808		Ol. s	Smithy	82	56	82.7	19.8	8.1	1914	Astoria, Oreg.
11	227157		Ol. w	Smoky City	42	42	73.2	18.0	3.1	1928	Pittsburgh, Pa.
12	210755		Ga. s	Smyth	15	10	49.3	11.2	9.0	1912	Beaumont, Tex.
13	221379		Ga. w	Snake Creek Ferry	15	12	49.5	16.6	2.7	1921	Snake Creek Crossing, S. Dak.
14	216046		Ga. w	Snake River	13	10	52.4	18.1	2.1	1918	Ainsworth, Wash.
15	225892		Ol. s	Snapper	59	18	75.0	18.7	9.2	1926	Pascagoula, Miss.
16	231352		Ol. s	Snapper King	54	23	66.6	18.6	7.7	1931	do.
17	228141		Ga. s	Snapper Queen	45	22	68.0	19.0	8.0	1928	do.
18	218015		Ol. s	Snark	11	7	41.4	11.8	4.1	1919	Bay Center, Wash.
19	228504		Ga. s	Snowball	17	14	39.3	13.1	4.0	1929	Everett, Wash.
20	212767		Ga. s	Snowdeer	16	13	35.0	10.6	4.5	1914	West De Pere, Wis.
21	222742		Ol. s	Social	16	6	41.7	13.3	4.2	1923	Fernandina, Fla.
22	231978		Ga. s	Sock II.	10	9	43.2	11.0	3.7	1932	Tuckerton, N. J.
23	227407		Ol. s	Sockeye	72	49	69.4	18.2	9.1	1928	Tacoma, Wash.
24	229505		Ga. s	Sockeye King	22	14	40.9	13.2	5.3	1930	Seattle, Wash.
25	207819		Ga. s	SOCONY	40	27	68.8	12.0	6.9	1910	Port Richmond, N. Y.
26	162946	WDFD	Ol. s	SOCONY 5	830	631	185.0	35.0	15.0	1906	Sparrows Point, Md.
27	162949	WDFE	Ol. s	SOCONY 6	850	514	185.0	35.0	15.0	1906	do.
28	217723		Ga. s	Socny 6	8	5	35.8	10.7	3.6	1919	Gloucester, Mass.
29	233203		Ol. s	Socrates	18	5	43.5	14.0	5.8	1934	Tarpon Springs, Fla.
30	211142		Ga. s	Sofee II.	15	10	38.0	12.9	4.9	1913	Tacoma, Wash.
31	228999		Ga. s	Sofa	8	5	31.9	10.0	3.7	1928	Mayaguez, P. R.
32	206683		Ga. s	Sokol	18	13	34.7	12.7	5.2	1908	Tacoma, Wash.
33	215124		Ol. s	Sokol	26	20	48.7	13.7	5.6	1917	Anacortes, Wash.
34	233138		Ol. s	Sol	16	8	37.4	12.4	4.8	1927	Fernandina, Fla.
35	116050		Ga. s	Solano	65	49	74.0	25.0	5.5	1885	Benicia, Calif.
36	207906		Ga. s	Solano	8	5	39.9	9.3	4.1	1910	San Francisco, Calif.
37	224221		Ol. s	Solano	31	19	54.5	16.4	4.7	1924	do.
38	227333		Ol. s	Solano	22	10	47.4	12.9	5.0	1918	Norfolk, Va.
39	215697	KLIB	Ol. s	SOLARINA	255	124	115.0	21.5	10.5	1913	Glasgow, Scotland
40	96391		Ol. s	Solicitor	19	12	44.9	13.5	6.0	1898	Baltimore, Md.
41	211150		Ol. s	Solicitor	20	13	44.3	13.4	4.9	1913	Norfolk, Va.
42	214792		Ol. s	Solicitor II	18	12	50.7	14.2	5.9	1917	Baltimore, Md.
43	213101		Ga. s	Solta	33	22	51.4	14.3	6.3	1915	Tacoma, Wash.
44	211682		Ga. s	Somehow	14	9	33.3	11.1	4.0	1913	Bremerton, Wash.
45	227531		Ol. s	Sonia	55	37	62.3	16.7	8.0	1928	Gig Harbor, Wash.
46	223745		Ol. s	SONITREP	113	77	79.9	20.0	9.6	1907	Wilmington, Del.
47	224658		Ga. s	Sonny	14	7	39.8	11.2	4.4	1925	Houma, La.
48	229561		Ga. s	Sonny	7	5	32.6	9.0	4.1	1930	Poulsbo, Wash.
49	228309		Ol. s	Sonny Boy	76	52	68.1	18.9	8.8	1929	Los Angeles, Calif.
50	228394		Ga. w	Sonny Boy	15	15	56.0	14.5	2.3	1929	Rochester, Pa.
51	229481		Ga. s	Sonny Boy	13	8	43.2	11.5	5.3	1914	Los Angeles, Calif.
52	230451		Ol. s	Sonny Boy	28	19	40.5	15.5	5.6	1931	St. Augustine, Fla.
53	233820		Ga. s	Sonny Boy	12	8	35.0	12.0	3.0	1935	Swansboro, N. C.
54	217186		Ga. s	Sonoma	8	6	33.4	8.5	4.9	1916	Seattle, Wash.
55	224534		Ol. s	Sonoma	217	160	108.5	29.6	7.2	1914	Rio Vista, Calif.
56	230822	WFKN	Ol. s	Sonoma	39	26	54.6	15.0	7.8	1930	Suquamish, Wash.
57	233055		Ga. s	Sonoma	7	5	32.8	8.3	4.1	1923	Morris Heights, N. Y.
58	217808		Ga. s	Sonora	30	15	61.2	11.6	4.3	1919	Stockton, Calif.
59	233922		Ga. s	Sonsey	15	10	37.5	12.0	4.4	1923	Daytona, Fla.

1 Formerly st. s. John A. Shaw.

2 Formerly ol. s. Caryl Dean.

3 Formerly ga. s. Supply.

4 Formerly ga. s. S. O. Co. No. 5.

5 Formerly ga. s. S. T. Co. No. 5.

6 Formerly ga. s. S. O. Co. No. 6.

7 Formerly ga. s. S. T. Co. No. 6.

8 Formerly ga. s. U. S. N. No. 3068.

Line No	Serv-ice	Crew	Horse-power	Name of owner	Home port	Address of owner
1	Pas.	2	65	George P. Laub.....	New York, N. Y.....	Greenport, N. Y.
2	Fsh.	3	12	Alexander Evanoff.....	Ketchikan, Alaska.....	Wrangell, Alaska.
3	Fsh.	1	60	Pioneer Packing Co. (Wash.).....	Seattle, Wash.....	Exchange Building.
4	Fsh.	1	12	Ralph Young.....	Sitka, Alaska.....	
5	Fsh.	3	16	John L. Smith.....	Beaufort, N. C.....	Atlantic, N. C.
6	Fsh.	1	18	Howard R. Asp.....	Providence, R. I.....	East Greenwich, R. I.
7	Fsh.	1	40	Steve Smith.....	San Francisco, Calif.....	Bodega, Calif.
8	Fsh.	1	40	do.....	do.....	Do.
9	Oys.	1	28	G. L. McKnew.....	do.....	3234 Lyon Street.
10	Tow.	3	400	Shaver Transportation Co. (Oreg.).....	Portland, Oreg.....	Foot North St. Louis Avenue.
11	Tow.	2	b 230	Charles Zubik.....	Pittsburgh, Pa.....	Anderson Street & River Avenue.
12	Tow.	2	50	Clooney Construction and Towing Co. (La.).....	Lake Charles, La.....	
13	Fer.	2	15	E. M. McMullen.....	Pembina, N. Dak.....	Burke, S. Dak.
14	Fer.	1	32	Paterson Ferry (Wash.).....	Portland, Oreg.....	Paterson, Wash.
15	Fsh.	10	60	T. A. Thompson.....	Galveston, Tex.....	4702 Woodrow Street.
16	Fsh.	8	75	M. M. Flechas.....	Gulfport, Miss.....	Pascagoula, Miss.
17	Fsh.	10	48	do.....	do.....	Do.
18	Fsh.	2	35	Anna Emelle Peuhkurinen.....	Astoria, Oreg.....	375 Taylor Avenue.
19	Fsh.	2	50	Everett Packing Co. (Wash.).....	Seattle, Wash.....	Foot Bond Street, Everett, Wash.
20	Fsh.	4	b 28	Allen G. Henderson.....	Sault Ste. Marie, Mich.....	R. F. D. 1, Bark River, Mich.
21	Fsh.	2	65	Mathias Rolao.....	Fernandina, Fla.....	Box 788.
22	Pas.	2	40	Walton Stowman.....	Philadelphia, Pa.....	Dorchester, N. J.
23	Fsh.	3	150	Friday Harbor Canning Co. (Wash.).....	Seattle, Wash.....	Friday Harbor, Wash.
24	Fsh.	6	35	New England Fish Co. (Me.).....	Boston, Mass.....	44 Boston Fish Pier.
25	Frt.	3	100	Socony-Vacuum Oil Co. (N. Y.).....	New York, N. Y.....	26 Broadway.
26	Tnk.	11	b 320	Standard-Vacuum Transportation Co. (Del.).....	do.....	Do.
27	Tnk.	13	b 320	Socony-Vacuum Oil Co. (N. Y.).....	do.....	Do.
28	Fsh.	1	28	do.....	do.....	Do.
29	Msc.	10	b 46	Diamandis Leonis.....	Tampa, Fla.....	68 Park Street, Tarpon Springs, Fla.
30	Fsh.	2	20	Oscar Olson.....	Juneau, Alaska.....	Cordova, Alaska.
31	Tow.	2	100	Aguadilla Lighter & Storage Co. (P. R.).....	San Juan, P. R.....	Aguadilla, P. R.
32	Fsh.	7	30	Morton Hofstad, jr.....	Petersburg, Alaska.....	
33	Fsh.	2	60	Libby, McNeill & Libby (Me.).....	Seattle, Wash.....	88 Hamlin Street.
34	Fsh.	2	40	Salvatore Ursino.....	St. Augustine, Fla.....	41 Sanford Street.
35	Frt.	1	b 45	John L. Schaefer.....	San Diego, Calif.....	Rives Strong Building, Los Angeles, Calif.
36	Frt.	1	30	Peter Busalacchi.....	San Francisco, Calif.....	31 East Channel Street, Stockton, Calif.
37	Tow.	1	160	Nahum Fay.....	do.....	Pier 5.
38	Frt.	1	b 35	Chris Petersen.....	do.....	Box 121, Sulecum, Calif.
39	Frt.	12	200	S. C. Loveland & Co. (Del.).....	Philadelphia, Pa.....	Hammonton, N. J.
40	Tow.	4	70	Vivian Phillips.....	Baltimore, Md.....	Browns Wharf, foot of Broadway.
41	Tow.	2	75	Wilts-National Veneer Corporation (Del.).....	Elizabeth City, N. C.....	Plymouth, N. C.
42	Frt.	3	90	Bethlehem Shipbuilding Corporation (Del.).....	Baltimore, Md.....	Key Highway and Cross Street.
43	Fsh.	8	40	Emil Leese.....	Seattle, Wash.....	2723 State Street, Everett, Wash.
44	Fsh.	2	16	Nels H. Mork.....	Juneau, Alaska.....	Hoonah, Alaska.
45	Fsh.	8	100	Nick Babish.....	Seattle, Wash.....	Box 237, Gig Harbor, Wash.
46	Tow.	1	320	Diamond P. Transportation Co. (Del.).....	Philadelphia, Pa.....	151 South Front Street.
47	Tow.	1	28	Brazos Launch Co.....	Galveston, Tex.....	Freeport, Tex.
48	Fsh.	2	20	Paul Winter.....	Seattle, Wash.....	Route 2, Box 207, Poulabo, Wash.
49	Fsh.	10	b 180	Sam Mirkovich.....	Los Angeles, Calif.....	1708 South Grand Avenue, San Pedro, Calif.
50	Tow.	1	40	G. E. Rader.....	Cincinnati, Ohio.....	Box 660, Zanesville, Ohio.
51	Fsh.	3	b 60	John L. Stone.....	Los Angeles, Calif.....	Box 317, Ajo, Ariz. Pedro, Calif.
52	Fsh.	3	70	Fred Hanson.....	St. Augustine, Fla.....	Box 745.
53	Pas.	2	24	Alex Moore.....	Beaufort, N. C.....	Swanboro, N. C.
54	Pas.	1	18	Harold Muzzy.....	Seattle, Wash.....	4639 Orcas Street.
55	Frt.	9	150	Norvin A. Fay.....	San Francisco, Cal.....	Pier 3.
56	Tow.	3	b 180	Rohi-Connolly Co. (Nev.).....	Los Angeles, Cal.....	4551 Alhambra Avenue.
57	Pas.	1	60	Grace B. Price.....	Tampa, Fla.....	Captiva, Fla.
58	Frt.	1	b 60	George A. Gibson.....	San Francisco, Cal.....	43 Miner Avenue, Stockton, Calif.
59	Msc.	1	b 47	Florence C. Perkins.....	Fernandina, Fla.....	Dungeness, Fla.

a British ga. s. Inisvera.
 b ga. s. Dan Anholt.
 c ga. s. Anholt.
 d ga. s. Solarina.
 e ga. s. Mexican Solarina.

f Formerly st. s. Harvey E. Burch.
 g Lillie.
 h Formerly Japanese ga. s. O. K. O.

Line No.	Official No.	Signal and radio-call letters	Rig	Name of Vessel	Tonnage		Register dimensions			When built	Where built
					Gross	Net	Length	Breadth	Depth		
					Feet						
					Feet						
					Feet						
1	231719		Ol. s.	Sonsie.....	13	11	37.2	11.8	6.2	1932	Seattle, Wash.....
2	117054		Ga. s.	Sophia Johnson.....	43	29	54.9	16.2	8.4	1901	Port Angeles, Wash.....
3	227393		Ga. s.	Sophia.....	8	6	29.4	9.5	4.0	1928	Ketchikan, Alaska.....
4	232125		Ga. s.	Sophia.....	25	12	46.3	11.7	5.1	1915	City Point, Va.....
5	230702		Ga. s.	Sophie II.....	12	8	34.5	10.5	5.3	1931	Gig Harbor, Wash.....
6	227934		Ga. s.	Sophie D. VI.....	8	5	36.0	10.0	2.7	1906	Boston, Mass.....
7	116663		Ga. s.	Sophie E.....	42	26	64.5	22.8	4.5	1895	San Francisco, Calif.....
8	233214		Ga. s.	Sophie M.....	14	12	35.0	14.4	3.9	1933	West Sayville, N. Y.....
9	117043		Ol. s.	Sophie Harms.....	11	8	42.0	13.6	3.8	1901	Bridgeport, Conn.....
10	117193		Ga. s.	Sophie A. Burm.....	33	24	66.0	19.0	5.3	1902	Baltimore, Md.....
11	217959		Ga. s.	Sortland.....	7	5	28.5	9.2	4.1	1919	Tacoma, Wash.....
12	230512		Ga. s.	Soso.....	7	5	32.5	8.9	4.2	1929	Poulsbo, Wash.....
13	225266		Ol. s.	Sosos.....	11	9	34.9	10.2	4.0	1925	Ketchikan, Alaska.....
14	210814		Ol. s.	Sound.....	48	33	57.0	16.2	6.6	1912	Anacortes, Wash.....
15	228437		Ga. s.	South Bay.....	10	9	35.2	11.0	3.9	1929	Port Richmond, N. Y.....
16	229440		Ga. s.	South Bay.....	9	6	35.6	13.3	3.7	1930	West Sayville, N. Y.....
17	216284		Ga. s.	South Carolina.....	8	5	42.0	12.0	3.2	1906	Mount Pleasant, S. C.....
18	220843		Ga. w.	Southdown.....	14	6	49.0	13.2	2.9	1920	Houma, La.....
19	210073		Ga. s.	South Ferry.....	13	10	59.0	20.0	2.7	1912	Greenport, N. Y.....
20	222100		Ga. w.	South Ferry.....	32	27	63.6	19.4	3.4	1922	Mountain View, S. Dak.....
21	202309		Ol. s.	Southland.....	27	18	60.1	13.0	5.6	1905	Bridgeport, Conn.....
22	206348		Ga. s.	Southland.....	35	30	57.3	12.8	5.1	1909	Chessa Louskee, Fla.....
23	214920		Ga. s.	Southland.....	36	28	60.7	15.3	6.5	1917	Seattle, Wash.....
24	218598		Ga. s.	Southland.....	74	59	79.6	20.7	5.8	1919	Morehead City, N. C.....
25	221458		Ga. s.	Southland.....	17	15	53.9	9.8	2.8	1921	Apalachicola, Fla.....
26	229580		Ol. s.	Southland.....	62	42	64.6	17.6	8.2	1930	Gig Harbor, Wash.....
27	231297		Ga. p.	South Pittsburg.....	28	28	65.1	16.0	3.2	1931	South Pittsburg, Tenn.....
28	232462		Ga. s.	South Pole.....	11	9	39.0	10.3	5.3		Unknown.....
29	223964		Ol. s.	Southport.....	73	51	103.0	16.0	6.9	1924	Morehead City, N. C.....
30	222967		Ol. s.	South Shore.....	119	67	86.1	24.5	6.9	1923	Alameda, Calif.....
31	224665		Ol. s.	South Shore II.....	165	94	99.5	32.5	7.1	1925	do.....
32	223000		Ga. s.	South Side.....	42	35	61.8	25.2	4.1	1923	Greenport, N. Y.....
33	208219		Ga. s.	Southern.....	18	12	40.6	12.8	4.4	1910	Seattle, Wash.....
34	220812		Ga. s.	Southern Cross.....	8	6	34.0	10.3	4.4	1920	Stanwood, Wash.....
35	222454		Ol. s.	Southern Cross.....	102	69	81.3	20.6	9.9	1919	Clayton, N. Y.....
36	226853		Ga. s.	Southern Cross.....	13	13	42.7	8.4	2.2	1928	Memphis, Tenn.....
37	230896		Ga. s.	Southern Cross.....	23	16	44.9	15.4	5.3	1931	Wareham, Mass.....
38	232625	W B F W	Ol. s.	Southern Cross.....	253	136	110.0	26.6	11.0	1929	Los Angeles, Calif.....
39	230605	W C E S	Ol. s.	SOUTHERN SUN.....	8,893	5,398	480.5	66.0	36.8	1931	Chester, Pa.....
40	228783		Ga. s.	Southwynd.....	10	7	29.8	10.1	5.0	1929	Brielle, N. J.....
41	231547		Ga. s.	Souvenir.....	9	6	33.4	9.5	4.0	1932	Kasaan, Alaska.....
42	224302		Ga. s.	Sovereign.....	13	11	42.8	10.3	4.5	1909	Toms River, N. J.....
43	204558		Ga. s.	Soya.....	18	12	54.0	11.1	5.4	1907	Everett, Wash.....
44	227254		Ga. s.	Sparetime.....	21	14	49.9	13.0	4.9	1916	Norfolk, Va.....
45	115391		Ol. s.	Spark.....	19	13	45.6	16.4	4.6	1875	Brooklyn, N. Y.....
46	116113		Ga. s.	Sparkle.....	11	10	36.7	13.6	4.0	1886	Pleasant Plains, N. Y.....
47	224125		Ga. s.	Sparrow.....	7	6	34.2	9.5	2.6	1923	Chauvin, La.....
48	233683		Ol. s.	Sparta.....	23	16	39.6	12.2	4.8	1935	Sturgeon Bay, Wis.....
49	218110		Ga. s.	Spartan.....	11	9	42.2	9.0	3.7	1903	New York, N. Y.....
50	225077		Ga. s.	SPAV.....	11	9	28.3	7.2	3.1	1925	Kansas City, Mo.....
51	230608		Ga. s.	Spear Maiden.....	11	9	32.6	10.5	5.5	1930	Atlantic City, N. J.....
52	226182		Ga. s.	Special.....	11	6	40.2	10.5	3.3	1923	Plaquemine, La.....
53	205199		Ol. s.	Speeder.....	43	29	79.0	12.5	4.5	1908	Seattle, Wash.....
54	207923		Ga. s.	Speedway.....	32	21	60.1	12.3	5.8	1910	Oriole, Md.....
55	210996		Ga. s.	Spencer.....	61	48	64.5	16.0	7.1	1913	Seattle, Wash.....
56	205865		Ga. s.	Spencer D. Fletcher.....	10	7	46.0	15.0	3.5	1908	Leemont, Va.....
57	205264		Ga. s.	Spider.....	8	5	34.0	8.2	3.2	1908	Anacortes, Wash.....
58	210590		Ga. s.	Spider.....	7	5	30.6	10.8	2.8	1912	Igloodalik, Alaska.....
59	233162		Ol. s.	Spiga.....	14	6	40.1	12.1	3.6	1927	Fernandina, Fla.....

1 Formerly U. S. N. ga. s. hull No. 1139.

2 Formerly ga. s. Eliza M.

3 Formerly ga. s. Wilmotine.

4 Formerly ga. s. Cirkvenica.

5 U. S. N. st. s. No. 53.

6 Formerly st. s. New York Marine Co. No. 7.

Motor Vessels

577

Line No.	Service	Crew	Horse-power	Name of owner	Home port	Address of owner
1	Fsh.	1	10	Charles Burnett.....	Seattle, Wash.....	Box 106, Bryn Mawr, Wash.
2	Fsh.	4	80	Eugene E. Thomas.....	Seattle, Wash.....	2048 Forty-sixth Avenue SW.
3	Fsh.	1	12	Thaddeus Louis.....	Ketchikan, Alaska.....	
4	Pas.	1	45	C. C. Hopkins.....	Newport News, Va.....	Box 49, Petersburg, Va.
5	Fsh.	1	30	Karl Hansen.....	Ketchikan, Alaska.....	Smith Tower, Seattle, Wash.
6	Pas.	3	25	Albert Shaw.....	New York, N. Y.....	303 West 114th Street.
7	Frt.	1	27	J. A. Peterson.....	San Francisco, Calif.....	Antloch, Calif., 604 Eleventh Street.
8	Pas.	1	40	William Maas.....	New York, N. Y.....	Lincoln Avenue, Sayville, N. Y.
9	Tow.	2	60	Frank Movizzo.....	do.....	1554 Seventy-fifth Street (B).
10	Frt.	2	60	John T. Ward.....	Reedville, Va.....	Deltaville, Va.
11	Fsh.	2	b 18	Chatham Strait Fish Co. (Wash.).....	Seward, Alaska.....	Smith Tower, Seattle, Wash
12	Fsh.	2	16	F. T. Jakobson.....	Seattle, Wash.....	c/o Bugge Cannery Co., Sequim, Wash.
13	Msc.	1	15	J. C. Shawver.....	Ketchikan, Alaska.....	
14	Tow.	3	150	Gilkey Brothers Towing Co. (Wash.).....	Seattle, Wash.....	Anacortes, Wash.
15	Pas.	1	40	Otto Gunther.....	New York, N. Y.....	709 First Street, Hoboken, N. J.
16	Fsh.	2	30	Peter Van Vesseem.....	do.....	West Sayville, N. Y.
17	Frt.	2	24	S. V. Toomer.....	Beaufort, S. C.....	Hiltonhead, S. C.
18	Tow.	3	30	Estate of H. C. Minor.....	New Orleans, La.....	Houma, La.
19	Frt.	2	16	Edward B. McNally.....	New York, N. Y.....	Sag Harbor, N. Y.
20	Fer.	2	50	Capt. John Larson.....	Pembina, N. Dak.....	Wasburn, N. Dak.
21	Tow.	1	70	Todd Galveston Dry Dock.....	Galveston, Tex.....	Dry Dock.
22	Pas.	1	80	Lydia D. Shear.....	St. Augustine, Fla.....	636 Brickell Avenue, Miami, Fla.
23	Fsh.	5	50	Pacific American Fisheries (Del.).....	Ketchikan, Alaska.....	South Bellingham, Wash.
24	Fsh.	20	100	Carteret Fish & Oil Co. (N. O.).....	Beaufort, N. C.....	Morehead City, N. C.
25	Pas.	3	28	O. P. Shields.....	Apalachicola, Fla.....	St. Marks, Fla.
26	Fsh.	7	b 135	Katherine Marovich.....	Tacoma, Wash.....	510 Hillcrest Avenue, El Segundo, Calif.
27	Pas.	1	16	Marion County, Tenn.....	Chattanooga, Tenn.....	c/o O. T. Williamson, county judge, Jasper, Tenn.
28	Fsh.	2	40	C. W. Griggs.....	Tampa, Fla.....	Gross City, Fla.
29	Fsh.	20	100	Llewellyn Phillips.....	Beaufort, N. C.....	4 South Water Street, Morehead City, N. C.
30	Frt.	1	b 90	Bay Shore Freight Lines (Calif.).....	San Francisco, Calif.....	Pier 5.
31	Frt.	12	b 130	do.....	do.....	Do.
32	Fer.	2	35	C. Y. Clark.....	New York, N. Y.....	Shelter Island, N. Y.
33	Fsh.	6	20	George B. Williams.....	Juneau, Alaska.....	Hoonah, Alaska.
34	Fsh.	1	15	Mary A. Lieseke.....	Seattle, Wash.....	Freeland, Wash.
35	Tow.	7	360	Lighterage Holdings (N. Y.).....	New York, N. Y.....	21 West Street.
36	Pas.	1	80	W. I. Southern.....	Memphis, Tenn.....	General delivery, Dewitt, Ark.
37	Fsh.	3	54	Agnes L. Grant.....	New Bedford, Mass.....	60 Hedge Street, Fairhaven, Mass.
38	Fsh.	8	450	Coast Fishing Co. (Calif.).....	Los Angeles, Calif.....	621 South Fries Avenue, Wilmington, Calif.
39	Tnk.	43	2,800	Motor Tankship Corporation (Del.).....	Philadelphia, Pa.....	1608 Walnut Street.
40	Pas.	2	100	Warren L. Mason.....	Perth Amboy, N. J.....	R. F. D. No. 1, Belmar, N. J.
41	Fsh.	1	25	Robert Jones.....	Ketchikan, Alaska.....	Kasaan, Alaska.
42	Fsh.	1	24	Walter S. Jeffries.....	Philadelphia, Pa.....	4 South Mansfield Avenue, Margate, N. J.
43	Fsh.	1	30	Mary O. Cruson.....	Bellingham, Wash.....	General Delivery.
44	Pas.	2	50	W. T. Reece.....	New York, N. Y.....	962 Pierce Avenue.
45	Pas.	1	b 70	Henry E. Schmidt.....	New Haven, Conn.....	604 Woodward Avenue.
46	Oys.	2	25	Ernest E. Ball.....	do.....	89 Front Street.
47	Fsh.	2	14	Trasmon Pelligrin.....	New Orleans, La.....	Chauvin, La.
48	Fsh.	4	b 45	Gus Koulentis.....	Chicago, Ill.....	1817 Twenty-second Street, North Chicago, Ill.
49	Pas.	1	24	Joseph Thum.....	New York, N. Y.....	82 Eighty-fourth Street, Jackson Heights, L. I., N. Y.
50	Tow.	1	23	H. J. Massman.....	Kansas City, Mo.....	New York Life Building.
51	Pas.	1	30	Henry F. Schoenberg.....	Philadelphia, Pa.....	Beach Haven N. J.
52	Tow.	2	40	C. T. Tuiller.....	New Orleans, La.....	Plaquemine, La.
53	Pas.	3	90	Kitsap County Transportation Co. (Wash.).....	Seattle, Wash.....	Canadian National Dock.
54	Tnk.	2	60	William C. Witt.....	Baltimore, Md.....	Rock Hall, Md.
55	Fsh.	6	75	Northwestern Fisheries (Del.).....	Petersburg, Alaska.....	South Bellingham, Wash.
56	Msc.	1	25	W. W. Marshall.....	Reedville, Va.....	Morattico, Va.
57	Fsh.	1	10	Bert Jones.....	Port Townsend, Wash.....	1119 Sixth Street, Anacortes, Wash.
58	Frt.	1	5	John Olson.....	Nome, Alaska.....	Haycock, Alaska.
59	Fsh.	2	b 38	Salvatore Ursino.....	Fernandina, Fla.....	315 South Sixth Street.

⁶ Formerly Japanese ol. s. Southern Cross.

⁷ Formerly U. S. Navy ga. s. No. 3061.

⁸ Formerly ga. s. Bambridge

⁹ Formerly ga. s. Irvin D. Baxter.

Line No.	Official No.	Signal and radio-call letters	Rig	Name of vessel	Tonnage		Register dimensions			When built	Where built
					Gross	Net	Length	Breadth	Depth		
1	117243		Ga. s.	Spindrift.....	14	9	37.7	9.2	5.3	1903	College Point, N. J.....
2	231809		Ga. s.	Spindrift.....	7	5	33.8	9.6	3.8	1930	Essington, Pa.....
3	230697		Ga. w.	Spirit of Brownville.....	38	38	64.0	20.0	3.0	1931	Brownville, Nebr.....
4	228444		Ga. s.	Spiro.....	30	23	57.9	10.7	5.2	1917	Greenport, N. Y.....
5	117129		Ga. s.	Spokane.....	18	12	50.0	10.9	4.0	1902	Sidnoy, Wash.....
6	230625		Ga. s.	Spook.....	14	7	40.0	11.0	6.2	1931	Los Angeles, Calif.....
7	213261		Ga. s.	Sport.....	6	6	25.9	8.2	3.1	1914	Green Bay, Wis.....
8	225524		Ol. s.	Sport Fisher.....	43	23	59.0	18.0	7.4	1926	San Diego, Calif.....
9	211912		Ga. s.	Sportsman.....	45	30	59.9	16.8	6.8	1913	Marco, Fla.....
10	231859		Ga. s.	Spot.....	9	7	32.0	9.6	4.0	1917	Petersburg, Alaska.....
11	117169		Ga. s.	Spray.....	15	12	46.7	12.2	4.1	1902	Fall River, Mass.....
12	205588		Ga. s.	Spray.....	7	7	37.0	9.2	2.7	1908	Atlantic, N. C.....
13	209151		Ga. s.	Spray.....	7	5	28.6	8.9	3.6	1910	Traverse City, Mich.....
14	210532		Ga. s.	Spray.....	6	5	26.2	7.8	3.0	1910	Manitowoc, Wis.....
15	214202		Ga. s.	Spray.....	14	10	38.6	12.5	4.4	1916	San Diego, Calif.....
16	214592		Ga. s.	Spray.....	14	11	47.2	12.9	3.5	1914	St. Andrews, Fla.....
17	215259		Ol. s.	Spray.....	39	20	49.0	15.6	7.9	1917	Toledo, Oreg.....
18	222801		Ga. s.	Spray.....	7	5	26.0	12.4	3.9		Unknown.....
19	230577		Ga. s.	Spray.....	9	7	36.0	10.0	2.8	1917	Atlantic, N. C.....
20	231213		Ga. s.	Spray.....	12	8	40.5	13.2	3.9	1931	Port Clinton, Ohio.....
21	232107		Ga. s.	Spray.....	21	14	54.4	10.3	5.3	1911	Brooklyn, N. Y.....
22	232800		Ga. s.	Spray.....	14	10	33.8	14.5	4.5	1929	Oxford, Md.....
23	224707		(Ga. s.)	Spray VI.....	15	10	48.3	10.5	4.5	1925	Clayton, N. Y.....
24	226488		Ol. s.	Sprig.....	23	11	47.9	13.2	5.5	1927	Oakland, Calif.....
25	225386		Ga. s.	Spring.....	10	6	33.8	9.9	5.2	1926	Houghton, Wash.....
26	225130		Ga. s.	Springer.....	8	5	34.2	9.3	4.1	1925	Quillcene, Wash.....
27	225417		Ol. s.	Springtime.....	23	9	45.8	12.8	6.2	1926	Los Angeles, Calif.....
28	110765		Ga. s.	Springwell.....	8	7	29.0	12.5	3.9	1897	Key West, Fla.....
29	210654		Ga. s.	Spy.....	9	8	32.3	12.4	5.3	1892	Harrison, N. J.....
30	232317		Ga. s.	Squabble.....	7	5	38.3	8.4	3.5	1933	Crisfield, Md.....
31	211265		Ga. s.	Squatter.....	15	14	37.2	10.2	3.9	1913	Marinette Wis.....
32	231995		Ga. s.	Squeak.....	9	8	45.3	11.2	3.0	1932	Tuckerton, N. J.....
33	231288		Ga. s.	Squeaky.....	17	14	42.0	12.0	3.3	1931	Atlantic, N. C.....
34	226699		Ga. s.	Squeedunk.....	8	5	33.0	9.0	4.1	1927	Oig Harbor, Wash.....
35	117094		Ol. s.	Squirrel.....	14	10	56.0	15.0	4.0	1901	Pocomoke City, Md.....
36	220372		Ga. s.	Stafford I.....	7	6	26.4	9.4	3.9	1920	Seattle, Wash.....
37	214996		Ga. s.	Stamsund.....	22	14	44.5	12.4	6.0	1917	Tacoma, Wash.....
38	117135		Ga. s.	Standard.....	31	21	54.3	15.7	4.6	1902	Patchogue, N. Y.....
39	204773		Ga. s.	Standard.....	14	10	41.0	12.5	4.3	1907	Dockton, Wash.....
40	205372		Ol. s.	Standard.....	12	8	35.5	11.8	4.4	1908	Hoquiam, Wash.....
41	206005		Ga. s.	Standard.....	15	10	42.7	12.0	4.8	1908	Tiburon, Calif.....
42	206397		Ga. s.	Standard.....	12	12	42.9	12.2	3.8	1909	Highlands, N. J.....
43	208488		Ga. s.	Standard.....	16	11	45.0	11.6	4.5	1911	Wrangell, Alaska.....
44	208668		Ga. s.	Standard.....	15	12	51.2	9.8	3.9	1911	Marshfield, Oreg.....
45	210721		Ga. s.	Standard.....	24	16	47.5	13.9	5.3	1912	Catano, P. R.....
46	217385		Ol. s.	Standard.....	44	36	59.1	15.4	6.8	1918	Tacoma, Wash.....
47	224368		Ga. s.	Standard.....	47	32	61.7	18.8	5.7	1924	S. Jacksonville, Fla.....
48	228937		Ga. s.	Standard.....	9	6	35.2	10.3	4.9	1927	Hoquiam, Wash.....
49	227005		Ol. s.	STANDARD.....	51	44	79.6	18.0	3.5	1923	Point Pleasant, W. Va.....
50	228981		Ol. s.	Standard.....	36	24	56.8	16.8	3.8	1929	Manteo, N. C.....
51	227799	KFSS	El. s.	STANDARD SERVICE.....	1, 271	765	210.0	40.1	16.1	1923	San Francisco, Calif.....
52	227524		Ol. s.	Standard.....	59	40	63.4	16.8	8.3	1928	Tacoma, Wash.....
53	18348		Ga. s.	Stanhope.....	14	10	43.9	14.8	4.5	1885	Bristol, R. I.....
54	207557		Ol. s.	Stanley.....	15	10	46.0	12.0	4.0	1910	Crittenden, Va.....
55	211351		Ol. s.	Stanley.....	22	15	40.0	12.5	4.4	1913	Seattle, Wash.....

¹ Formerly ga. s. Betty B.

² Formerly U. S. Navy ga. s. 1059.

³ Formerly ga. s. Islander II.

Line No.	Service	Crew	Horse-power	Name of owner	Home port	Address of owner
1	Pas.	1	60	James D. Costello.....	New York, N. Y.....	16 Union Street, Jersey City, N. J.
2	Pas.	1	65	Oscar Lahn, Jr.....	Philadelphia, Pa.....	11 Darby Creek, Essington, Pa.
3	Fer.	2	70	Fritz Leseberg, Jr.....	Omaha, Nebr.....	Phelps City Mo.
4	Pas.	2	120	Edgar J. Arcand.....	Boston, Mass.....	16 Gerald Road, Brighton, Mass.
5	Fsh.	2	60	Pacific American Fisheries (Del.).....	Bellingham, Wash.....	South Bellingham, Wash.
6	Fsh.	2	60	S. A. Winston.....	Los Angeles, Calif.....	738 Pier Avenue, Ocean Park, Calif.
7	Fsh.	3	10	Albert H. Leidel.....	Milwaukee, Wis.....	1149 Main Street, Green Bay, Wis.
8	Fsh.	4	85	Frank G. Kiessig.....	San Diego, Calif.....	4486 Bancroft Street.
9	Pas.	2	43	Fred Ladd.....	Apalachicola, Fla.....	Rural Route, Newport, Fla.
10	Fsh.	1	14	Dan Alston.....	Wrangell, Alaska.....	
11	Fsh.	1	40	Manuel Bonus.....	Newport, R. I.....	4 Gladding Court.
12	Frt.	2	24	J. E. Arnold.....	Washington, N. C.....	R. F. D. 3, Dover, N. C.
13	Pas.	1	15	Arthur A. Spoor.....	Grand Haven, Mich.....	Union National Bank Building, Muskegon, Mich.
14	Fsh.	2	b 14	Albin O. Peterson.....	Milwaukee, Wis.....	221 Lake Street, Marinette, Wis.
15	Tow.	2	75	D. N. Boom.....	Los Angeles, Calif.....	1033 West M Street, San Pedro, Calif.
16	Pas.	1	40	Ed. W. Caulfield.....	Tampa, Fla.....	412 Eleventh Avenue North, St. Petersburg, Fla.
17	Fsh.	5	75	Nordby Supply Co. (Alaska).....	Ketchikan, Alaska.....	
18	Msc.	1	8	William F. Hefner.....	New York, N. Y.....	Oyster Bay, N. Y.
19	Fsh.	3	16	J. W. Mason.....	Beaufort, N. C.....	Atlantic, N. C.
20	Fsh.	1	40	Lay Brothers Fisheries (Ohio).....	Sandusky, Ohio.....	Foot Wayne Street.
21	Pas.	1	200	William F. Toomey.....	New York, N. Y.....	519 Lincoln Place (B).
22	Msc.	2	70	Robert D. Culler.....	Cambridge, Md.....	Oxford, Md.
23	Pas.	1	24	Fred P. Cuppernull.....	Cape Vincent, N. Y.....	Clayton, N. Y.
24	Fsh.	1	b 75	Red Salmon Canning Co. (Calif.).....	Juneau, Alaska.....	64 Pine Street, San Francisco, Calif.
25	Pas.	1	20	Theodore Christensen.....	Seattle, Wash.....	1000 North Forty-ninth Street.
26	Fsh.	2	8	John Green.....	do.....	Marysville, Wash.
27	Fsh.	0	b 50	W. L. Shepherd.....	Los Angeles, Calif.....	242 Ninth Street, San Pedro, Calif.
28	Tow.	2	30	M. F. Comer.....	Miami, Fla.....	1000 Northwest North River Drive.
29	Pas.	1	30	John Gregory.....	Newark, N. J.....	Box 73, Perth Amboy, N. J.
30	Msc.	1	40	Horace H. Prulitt.....	Crisfield, Md.....	Route 1.
31	Fsh.	3	12	Bridge Fish Co. (Wis.).....	Milwaukee, Wis.....	Fort Ogden Avenue, Marinette, Wis.
32	Oys.	2	150	Newman Higbee.....	Philadelphia, Pa.....	8 South Tennessee Avenue, Atlantic City, N. J.
33	Fsh.	1	50	Rowe Browning Metcalf.....	Beaufort, N. C.....	Vineyard Road, Greenwich, Conn.
34	Fsh.	1	25	Wade Everest.....	Portland, Oreg.....	Tidewater, Oreg.
35	Frt.	3	60	H. B. Hunt.....	Newport News, Va.....	Messick, Va.
36	Frt.	1	7	Miners & Merchants Bank of Alaska.....	Nome, Alaska.....	
37	Msc.	2	40	Olaf Hanseth.....	Petersburg, Alaska.....	
38	Frt.	2	100	Wyle Lighterage Corporation (Del.).....	New York, N. Y.....	Foot Hamilton Avenue (B).
39	Fsh.	6	30	Peter C. Olsen.....	Seattle, Wash.....	Box 61, Port Madison, Wash.
40	Tow.	1	50	G. R. Armstrong.....	do.....	118 Elm Street, Raymond, Wash.
41	Pas.	1	b 50	Harry Levy.....	San Francisco, Calif.....	5537 Roberts Street, Oakland, Calif.
42	Frt.	2	18	Charles P. Irwin.....	Perth Amboy, N. J.....	Red Bank, N. J.
43	Fsh.	4	35	Emil Meldahl.....	Wrangell, Alaska.....	
44	Pas.	1	50	Raymond Lendten.....	Newport, Oreg.....	General delivery.
45	Tow.	3	32	Benitez Sugar Co. (P. R.).....	San Juan, P. R.....	Vieques Island, P. R.
46	Fsh.	8	b 85	Van Camp Sea Food Co. (Calif.).....	Los Angeles, Calif.....	Fish Harbor Wharf, Terminal Island, Calif.
47	Tnk.	2	100	Standard Oil Co. (Ky.).....	Louisville, Kys.....	425 West Bloom Street.
48	Fsh.	1	b 20	John Berg.....	Aberdeen, Wash.....	218 K Street, Hoquiam, Wash.
49	Tow.	6	100	Standard Oil Co. (Ohio).....	Cincinnati, Ohio.....	Cleveland, Ohio.
50	Frt.	2	45	M. L. Daniels.....	Elizabeth City, C.....	Manteo, N. C.
51	Tnk.	17	b 600	Standard Oil Co. of California (Del.).....	San Francisco, N Calif.....	225 Bush Street.
52	Fsh.	8	100	Pete Jugovich.....	Tacoma, Wash.....	2205 North Tacoma Avenue.
53	Frt.	3	27	Frederick A. Grupe.....	New York, N. Y.....	80 Oakdene Avenue, Grantwood, N. J.
54	Tow.	2	60	Buxton Lines (Va.).....	Norfolk, Va.....	710 Water Street.
55	Fsh.	6	40	Bert A. Vig.....	Ketchikan, Alaska.....	Box 91.

Formerly ga. s. ^a Capt. Chas. Rock.
 (b) Peterson No. 9.

Formerly ga. s. North Star.

Line No.	Official No.	Signal and radio-call letters	Rig	Name of vessel	Tonnage		Register dimensions			When built	Where built
					Gross	Net	Length	Breadth	Depth		
							Feet	Feet	Feet		
1	213006		Ga. s.	Stanley	23	15	43.6	12.5	5.2	1915	Tacoma, Wash.
2	220904		Ga. s.	Stanley	13	11	39.7	12.9	5.4	1920	Westerly, R. I.
3	213300		Ga. s.	Stanley, jr.	15	11	36.3	11.2	4.4	1915	Seattle, Wash.
4	222430		Ga. c.	Stanley B.	25	22	65.0	17.8	2.9	1922	Swanton, Vt.
5	210189		Ga. s.	Stanley H.	12	11	28.8	7.2	4.2	1907	Clayton, N. Y.
6	213394		Ol. s.	Stannle	13	8	59.9	14.3	2.8	1915	Galveston, Tex.
7	116591		Ga. s.	Stanton	27	24	52.4	18.4	4.9	1893	Bridgeton, N. J.
8	116604		Ol. s.	Star	13	11	33.8	17.8	4.1	1898	Shipyard, Ga.
9	117247		Ga. s.	Star	14	11	39.0	12.0	4.0	1903	Miami, Fla.
10	206127		Ol. s.	Star	12	8	40.2	9.2	3.6	1909	Prosper, Ore.
11	212335		Ga. s.	Star	43	35	64.3	16.0	7.0	1914	Pascagoula, Miss.
12	213883		Ol. s.	Star	15	12	37.8	11.0	5.2	1916	Seattle, Wash.
13	220063		Ol. s.	Star	52	28	68.3	17.2	7.1	1920	Los Angeles, Calif.
14	220384		Ga. s.	Star	46	37	60.4	15.6	7.0	1920	Gig Harbor, Wash.
15	221197		Ga. s.	Star	11	7	35.0	10.3	4.6	1921	Tacoma, Wash.
16	223559		Ga. w.	Star	12	12	45.6	10.1	2.2	1916	Newport, Ohio.
17	226908		Ga. s.	Star	15	6	43.5	13.2	3.7	1925	Biloxi, Miss.
18	230912		Ga. s.	Star	14	5	40.8	12.3	4.7	1961	Newport, Ore.
19	231548		Ga. s.	Star	9	8	39.4	9.4	4.5	1932	Sausalito, Calif.
20	231289		Ga. s.	Star and Crescent No. 33.	15	13	44.2	10.5	5.1	1931	San Diego, Calif.
21	233085		Ol. s.	Starboard Rock	17	6	39.8	12.4	4.6	1934	St. Augustine, Fla.
22	214703		Ga. s.	Star of Heaven	30	20	52.1	14.4	6.9	1917	Tacoma, Wash.
23	233868		Ol. s.	Star of Monterey	104	55	72.9	22.1	9.4	1935	Los Angeles, Calif.
24	233909		Ol. s.	Star of San Pedro	112	59	73.5	22.2	9.7	1985	do
25	222282		Ga. s.	Star of the Bay	15	10	49.6	10.8	5.1	1910	Norfolk, Va.
26	229521		Ga. s.	Star of the Sea	12	9	36.3	10.9	5.2	1930	Atlantic City, N. J.
27	213906		Ga. s.	Starool	30	20	52.2	14.1	6.3	1916	Tacoma, Wash.
28	206299		Ga. s.	Starigrad	12	8	36.2	11.3	4.7	1909	do
29	80330		Ol. s.	Stark D. Whiteman	61	19	75.4	15.7	7.5	1872	East Boston, Mass.
30	213614		Ga. s.	Starland	49	44	71.8	18.4	7.7	1915	Salisbury, Md.
31	116645		Ol. s.	Starlight	18	7	42.2	13.5	5.3	1894	California City, Calif.
32	218086		Ol. s.	Starlight	45	35	55.9	15.4	6.8	1919	Tacoma, Wash.
33	227018		Ga. s.	Starlight	14	11	39.2	10.9	4.3	1927	Sitka, Alaska
34	230064		Ga. s.	Starlight	13	8	43.0	11.7	4.7	1917	Los Angeles, Calif.
35	211511		Ol. s.	Starling	25	17	56.9	13.2	5.4	1913	Seattle, Wash.
36	216936		Ol. s.	Starling	44	29	58.6	15.4	6.9	1918	Tacoma, Wash.
37	231422		Ga. s.	Starling	10	6	35.0	11.5	3.2	1931	Oakland, Calif.
38	227665		Ga. s.	Star Lite	8	5	33.7	9.4	5.1	1928	Gig Harbor, Wash.
39	224317		Ga. s.	Start	12	9	39.8	11.0	4.1	1913	Philadelphia, Pa.
40	115599		Ol. s.	Startle	32	19	53.7	14.5	7.3	1878	do
41	115966		Ol. s.	Startle	62	28	68.0	17.5	8.4	1883	Wilmington, Del.
42	116995		Ga. s.	Startle	18	11	43.8	13.3	5.7	1900	East Machias, Me.
43	231501		Ol. s.	State Port	328	223	143.3	28.0	9.9	1932	Solomons, Md.
44	231397		Ga. s.	Static	9	6	44.8	10.9	3.5	1929	Delatville, Va.
45	224247		Ga. s.	Steady	18	12	42.6	10.2	4.1	1929	Unknown.
46	225935	KFZW	Ol. s.	STEEL OHEMIST	1,694	974	250.3	43.9	17.2	1926	Kearny, N. J.
47	225508	KFZX	El. s.	STEEL ELECTRICIAN	1,694	974	250.3	43.9	17.2	1926	do
48	116836		Ol. s.	Steelhead	35	24	56.1	14.8	6.9	1898	Fairhaven, Wash.
49	116614		Ga. s.	Steelman R. Lee, jr.	16	7	46.0	16.2	4.2	1894	Dorchester, N. J.
50	222992	KFNO	Ol. s.	STEELMOTOR	1,695	973	250.3	42.9	17.2	1923	Kearny, N. J.
51	223082	KFNW	Ol. s.	STEELVENDOR	1,695	973	250.3	42.9	17.2	1923	do
52	115788		Ga. s.	Stella	11	8	37.4	13.3	3.7	1881	Patchogue, N. Y.
53	228489		Ga. s.	Stella	12	10	38.6	12.1	4.5	1929	Leesburg, N. J.
54	228635		Ol. s.	Stella	24	16	41.7	13.0	7.8	1929	Fairhaven, Mass.
55	232379		Ga. s.	Stella	6	5	28.8	8.0	3.6	1919	Bellingham, Wash.
56	227093		Ga. s.	Stella B.	9	6	32.7	9.5	4.3	1927	Cape May, N. J.
57	234074		Ol. s.	Stella B.	18	12	42.5	11.9	5.0	1935	Manitowoc, Wis.
58	218844		Ga. s.	Stella P.	9	7	36.8	13.0	2.9	1908	Cut Off, La.
59	116802		Ga. s.	Stella Adkins	11	10	38.0	14.0	2.8	1898	Galveston, Tex.
60	117189		Ga. s.	Stella Allen	14	11	44.0	12.4	2.5	1902	Morehead City, N. C.
61	227992	WKEZ	Ol. s.	Stella Di Genova	203	116	99.0	24.0	10.0	1928	San Diego, Calif.
62	116241		Ga. s.	Stephen Lark	14	10	57.6	16.6	4.6	1888	Tilghmans Island, Md.

¹ Formerly (a) ga. s. Star.

² U. S. O. Guard ga. s. Star.

³ Formerly ga. s. Crowley No. 4.

⁴ Formerly U. S. Navy ga. s. 991.

⁵ Formerly st. s. Wm. M. Flanders.

⁶ Formerly ga. y. Starling.

⁷ Formerly Japanese ga. s. Starlight.

⁸ Formerly U. S. Navy ga. s. 3689.

Line No.	Service	Crew	Horse-power	Name of owner	Home port	Address of owner
1	Fsh.	6	70	George Kanekkeberg.....	Seattle, Wash.....	Route 3, Everett, Wash.
2	Fsh.	2	22	Nelson E. Stinson.....	Newport, R. I.....	New Shoreham, R. I.
3	Fsh.	4	20	George Harvig.....	Portland, Oreg.....	Newport, Oreg.
4	Pas.	1	84	Edward Poissant.....	Burlington, Vt.....	East Alburgh, Vt.
5	Pas.	2	20	Ohas. Benson.....	Cape Vincent, N. Y.....	Grindstone Island, N. Y.
6	Pas.	1	70	Excursion boat Galvez (Tex.).....	Galveston, Tex.....	Pier No. 22.
7	Oys.	6	36	James D. Cobb.....	Philadelphia, Pa.....	Port Norris, N. J.
8	Pas.	1	36	Stevens Line Co. (S. C.).....	Charleston, S. C.....	Yonges Island, S. C.
9	Msc.	2	25	Lee O. Lowe.....	Tampa, Fla.....	Box 53, Fort Myers, Fla.
10	Tow.	1	30	Rosa Ashton.....	Marshfield, Oreg.....	Coquille, Oreg.
11	Fsh.	7	30	Jose Maldonado.....	Tampa, Fla.....	1221 Tampa Bay Boulevard.
12	Fsh.	2	50	Loui Martens.....	Petersburg, Alaska.....	
13	Tow.	5	b 100	Union Oil Co. of California (Calif.).....	Los Angeles, Calif.....	Union Oil Building.
14	Fsh.	9	60	Mate Bakovic.....	Tacoma, Wash.....	Box 9, Gig Harbor, Wash.
15	Fsh.	1	16	Jack Kari.....	Seattle, Wash.....	408 Tenth Street, Hoquiam, Wash.
16	Fer.	1	25	Wellsburg-Brilliant Bridge and Ferry Co. (W. Va.).....	Pittsburgh, Pa.....	Wellsbury, W. Va.
17	Frt.	2	110	S. H. Allen.....	Corpus Christi, Tex.....	c/o Burnell's Fish Market, Port Isabel, Tex.
18	Pas.	1	35	John R. Anderson.....	Newport, Oreg.....	
19	Pas.	1	b 90	Crowley Launch and Tugboat Co. (Calif.).....	San Francisco, Calif.....	Pier 14.
20	Pas.	1	b 100	Star and Crescent Boat Co. (Calif.).....	San Diego, Calif.....	California Theatre Building.
21	Fsh.	2	35	August Peterson.....	St. Augustine, Fla.....	72 San Sebastian Boulevard.
22	Fsh.	7	40	Kuzma Beretich.....	Tacoma, Wash.....	2608 North Thirtieth Street.
23	Fsh.	11	b 190	Harbor Boat Building Co. (Calif.).....	Los Angeles, Calif.....	Terminal Island, Fish Harbor, Calif.
24	Fsh.	11	b 190	do.....	do.....	Do.
25	Pas.	1	36	John F. Santos.....	Fall River, Mass.....	113 Middle Street.
26	Pas.	1	40	Jerry Sprague.....	Philadelphia, Pa.....	Beach Haven, N. J.
27	Fsh.	5	50	Libby, McNeill & Libby (Me.).....	Seattle, Wash.....	88 Hamlin Street.
28	Fsh.	6	30	Paul A. Brockman.....	do.....	Richmond Beach, Wash.
29	Tow.	8	360	A. W. Whitman.....	New Orleans, La.....	c/o Whiteman Bros., Louisiana Building.
30	Fsh.	7	b 24	E. E. Saunders & Co. (Fla.).....	Pensacola, Fla.....	8135 Palafox Street.
31	Tow.	1	b 50	Pacific Coast Aggregates (Calif.).....	San Francisco, Calif.....	85 Second Street.
32	Fsh.	3	60	Sebastian Stuart Fish Co. (Wash.).....	Seattle, Wash.....	Spokane Street Dock.
33	Fsh.	1	18	Peter John.....	Sitka, Alaska.....	
34	Pas.	2	b 40	George Bellah.....	Los Angeles, Calif.....	Box 414, Oxnard, Calif.
35	Tow.	1	100	N. L. Johnson Towing Co. (Wash.).....	Seattle, Wash.....	3429 West Fifty-seventh Street.
36	Fsh.	2	75	Pacific American Fisheries (Del.).....	Seward, Alaska.....	South Bellingham, Wash.
37	Fsh.	1	b 50	Alaska Packers Association (Calif.).....	Juneau, Alaska.....	111 California Street, San Francisco, Calif.
38	Fsh.	2	16	Dimetrios George Daskios.....	do.....	
39	Fsh.	1	60	Royal Tilford.....	New York, N. Y.....	132 Willow Avenue, Hoboken, N. J.
40	Tow.	2	210	Wm. T. Burton.....	Lake Charles, La.....	Sulphur, La.
41	Tow.	2	150	Cynthia Corporation (Va.).....	Elizabeth City, N. C.....	300 Main Street, Norfolk, Va.
42	Frt.	2	24	Thomas W. Cook.....	Eastport, Me.....	Lubec, Me.
43	Frt.	9	400	North Carolina Line (N. C.).....	Wilmington, N. C.....	Foot Ann Street.
44	Fsh.	3	16	J. M. Brown.....	Newport News, Va.....	Grimstead, Va.
45	Fsh.	2	35	Viola Angier.....	New Orleans, La.....	New Iberia, La.
46	Frt.	22	b 950	United States Steel Products Co. (N. J.).....	New York, N. Y.....	30 Church Street.
47	Frt.	15	b 750	do.....	do.....	Do.
48	Tow.	4	100	Pioneer Towing Co. (Wash.).....	Seattle, Wash.....	East Marginal Way and Dawson Street.
49	Oys.	6	25	Aaron Peterson.....	Wilmington, Del.....	Lepsic, Del.
50	Frt.	19	b 750	United States Steel Products Co. (N. J.).....	New York, N. Y.....	30 Church Street.
51	Frt.	21	b 750	do.....	do.....	Do.
52	Fsh.	3	24	Severin E. Johnson.....	Philadelphia, Pa.....	219 West Third Avenue, North Wildwood, N. J.
53	Fsh.	1	b 40	Clifford May.....	do.....	Fortescue, N. J.
54	Fsh.	3	60	Elizabeth P. Bruneck.....	Provincetown, Mass.....	5 Dyer Street.
55	Fsh.	1	12	J. A. Kelley.....	Wrangell, Alaska.....	Box 271.
56	Pas.	1	18	Charles S. Briant.....	Philadelphia, Pa.....	212 Congress Street, Cape May, N. J.
57	Tow.	2	b 60	Manitowoc Shipbuilding Corporation (Wis.).....	Milwaukee, Wis.....	Sixteenth Street and River, Manitowoc, Wis.
58	Fsh.	2	12	Victor S. Pitre.....	New Orleans, La.....	Cut Off, La.
59	Msc.	1	10	C. V. Riggs.....	Lake Charles, La.....	New Iberia, La.
60	Fsh.	9	36	Llewellyn Phillips.....	Beaufort, N. C.....	Morehead City, N. C.
61	Fsh.	10	b 300	Fred Canepa.....	San Diego, Calif.....	1648 Kettner Boulevard.
62	Frt.	1	30	James L. Wake.....	Newport News, Va.....	Wake, Va.

* Formerly (a st. s. Startle.
(b st. s. U. S. Engineers st. s. Uacha.

* Formerly (a st. s. Startle.
(b U. S. E. Corps st. s. Startle.

Line No.	Official No.	Signal and radio-call letters	Rig	Name of vessel	Tonnage		Register dimensions			When built	Where built
					Gross	Net	Length	Breadth	Depth		
1	231167		Ol. s.	Stephen M. White.....†	38	17	59.3	15.5	7.9	1931	Los Angeles, Calif.....
2	206447		Ol. s.	Stephen W. McKeever, jr.	223	104	128.0	22.2	10.0	1911	Noank, Conn.....
3	96672		Ga. s.	Sterling.....	13	7	43.2	15.6	4.6	1903	Tottenville, N. Y.....
4	116659		Ga. s.	Sterling.....	11	10	45.8	14.0	3.9	1895	Double Bayou, Tex.....
5	203712		Ga. s.	Sterling.....	13	7	45.0	11.2	3.7	1906	Morehead City, N. C.....
6	222579		Ol. s.	Sterling.....	110	75	80.0	20.1	10.3	1919	Charleston, S. C.....
7	223333		Ga. s.	Sterling.....	20	11	54.7	13.9	4.7	1926	Peary, Va.....
8	228004		Ga. s.	Sterling.....	32	22	55.2	17.1	5.1	1928	Ruark, Va.....
9	228398	WLFB	Ol. s.	Sterling.....	69	47	70.3	18.6	8.4	1929	Seattle, Wash.....
10	230454		Ga. s.	Sterling.....	11	5	37.7	12.3	3.1	1930	Houma, La.....
11	212802		Ga. s.	Sterling Brothers.....	9	6	43.0	10.8	3.9	1914	Crisfield, Md.....
12	201469		Ga. s.	Sterling Sisters.....	23	15	61.0	16.2	4.6	1904	Selden, Va.....
13	221084		Ol. s.	Steve V.....	16	12	45.5	14.4	3.9	1920	Buffalo, N. Y.....
14	219738		Ga. s.	Steve Z.....	9	6	37.8	12.3	2.9	1907	Empire, La.....
15	217323		Ol. s.	Stevadore.....	10	6	37.5	11.5	3.5	1911	Chincoteague Island, Va.....
16	227997		Ol. w.	Steve Rogers.....	135	79	80.3	18.0	4.0	1928	Kansas City, Kans.....
17	233450		Ol. s.	Stewart S.....	8	7	31.2	10.8	3.7	1924	Sardy Creek, N. Y.....
18	222783		Ol. s.	Stewart Brothers.....	24	16	54.2	14.0	5.0	1923	Amburg, Va.....
19	231602		Ga. s.	Stickeen.....	8	6	34.0	8.8	3.2	1917	Everett, Wash.....
20	212266		Ol. s.	Stimson.....	27	18	49.1	13.4	5.3	1914	Seattle, Wash.....
21	216194		Ga. s.	Stockton.....	18	12	54.0	11.8	3.7	1917	Stockton, Calif.....
22	226567		El. s.	STOCKTON.....†	2,467	1,003	242.5	46.2	17.3	1927	San Francisco, Calif.....
23	202229		Ol. s.	Stone 3.....	14	10	50.0	13.4	3.9	1905	Southport, N. C.....
24	212899		Ol. s.	Stone 4.....	12	8	40.4	12.6	3.6	1915	do.....
25	116743		Ol. s.	Stone 5.....	55	25	66.4	21.2	6.5	1896	Whitehaven, Md.....
26	106782		Ol. s.	Stone 6.....	71	47	84.3	20.5	6.3	1890	Newark, N. J.....
27	218845		Ga. s.	Stonewall Jackson.....	9	7	41.5	10.5	2.2	1912	Cut Off, La.....
28	208061		Ga. s.	Stono.....	10	7	34.6	12.8	4.5	1906	Mount Pleasant, S. C.....
29	208564		Ol. s.	Stork.....	17	12	44.6	13.2	5.0	1911	Port Blakely, Wash.....
30	233096		Ga. s.	Storm.....	14	10	50.1	9.5	4.8	1910	Morris Heights, N. Y.....
31	219087		Ga. s.	Storm King.....	72	55	78.8	20.5	6.3	1919	Morehead City, N. C.....
32	223704		Ga. s.	Storm King.....	10	8	35.8	11.6	3.9	1924	Fairton, N. J.....
33	230729		Ga. s.	Storm King.....	11	9	42.5	11.9	4.3	1931	Tuckerton, N. J.....
34	232892		Ol. s.	Stormy Weather.....	20	8	42.6	14.8	5.0	1934	Fernandina, Fla.....
35	215693		Ga. s.	Stout Fella.....	9	8	34.0	8.8	3.6	1907	Sturgeon Bay, Wis.....
36	233643		Ga. s.	Storrella.....	15	13	40.4	12.0	6.7	1934	Los Angeles, Calif.....
37	206097		Ga. w.	Stover.....	35	27	57.0	16.0	3.0	1908	Berwick, La.....
38	229649		Ga. s.	Stowman.....	16	11	40.8	12.1	5.2	1930	Dorchester, N. J.....
39	111305		Ol. s.	Stranger.....	20	13	42.9	14.2	6.5	1900	Long Island City, N. Y.....
40	117263		Ol. s.	Stranger.....	52	26	73.6	19.4	9.4	1903	Essex, Mass.....
41	201349		Ga. s.	Stranger.....	40	33	62.4	20.0	5.5	1904	Tottenville, N. Y.....
42	203641		Ga. s.	Stranger.....	14	10	44.6	13.7	4.0	1906	New Haven, Conn.....
43	227473		Ol. s.	Stranger.....	13	9	37.8	10.8	5.0	1928	Everett, Wash.....
44	230909		Ga. s.	Stranger.....	11	9	33.6	9.6	3.8	1931	Bayfield, Wis.....
45	238950		Ga. s.	Striper.....	17	16	35.2	13.0	3.0	1933	Alameda, Calif.....
46	203558		Ga. s.	Stroller.....	12	11	38.0	14.0	3.0	1906	Patchogue, N. Y.....
47	204861		Ga. s.	Stroller.....	14	9	49.1	12.2	5.0	1895	Bristol, R. I.....
48	230956		Ga. s.	Stroller.....	8	5	34.0	10.0	3.0	1931	Marshallberg, N. C.....
49	233119		Ga. s.	Stroller IV.....	17	15	48.7	12.2	4.7	1934	Summerville, N. Y.....
50	233827		Ga. s.	Strollerette.....	9	8	29.0	9.9	4.5	1934	Algonac, Mich.....
51	220182		Ga. s.	Strong Heart II.....	10	9	32.5	12.2	3.5	1902	Island Heights, N. J.....
52	218226		Ga. s.	Struggle.....	13	9	42.9	13.6	3.4	1919	Wiscasset, Me.....
53	231745		Ga. s.	Stuart Barry.....	11	7	49.2	11.1	2.4	1932	Charlevoix, Mich.....
54	233876		Ol. s.	STUDERUS.....†	99	67	61.7	21.0	9.9	1935	Brooklyn, N. Y.....
55	223511		Ol. s.	Studwell.....	15	10	39.2	13.2	5.0	1923	Solomons, Md.....
56	214342		Ga. w.	Sturdy.....	18	14	30.2	8.1	2.5	1914	St. Louis, Mo.....
57	229664	KMNJ	Ol. s.	Sturdy.....	12	5	34.8	11.0	6.6	1930	Memphis, Tenn.....

† Formerly ol. s. Helen O. Porter.

† Formerly (a) st. s. Stephen W. McKeever, jr.
 † Formerly (b) U. S. N. st. s. Stephen W. McKeever, jr.
 † Formerly ga. s. H. C. Ellis.

† Formerly (a) U. S. Navy ol. s. No. 46.
 † Formerly (b) ol. s. Harbor Tug No. 46.
 † Formerly ga. s. Isabel.
 † Formerly ga. s. Eva.

Line No.	Service	Crew	Horse-power	Name of owner	Home port	Address of owner
1	Plt.	2	b 210	City of Los Angeles.....	Los Angeles, Calif.....	c/o Board of Harbor Commissioners, City Hall.
2	Fsh.	20	300	Oyis Smith.....	New York, N. Y.....	445 Riverside Drive.
3	Oys.	1	b 38	Herbert I. Brown.....	New Haven, Conn.....	29 High Street, East Haven, Conn.
4	Frt.	2	24	Howard Stapp.....	Galveston, Tex.....	Palacios, Tex.
5	Frt.	2	36	V. H. Ruark.....	Washington, N. C.....	Belhaven, N. C.
6	Tow.	10	250	Rondout Corporation (N. Y.).....	New York, N. Y.....	17 Battery Place.
7	Fsh.	7	35	J. C. Deal.....	Newport News, Va.....	Naxera, Va.
8	Frt.	2	35	Harry J. Collins.....	Philadelphia, Pa.....	Longport, N. J.
9	Fsh.	5	125	A. W. Brindle.....	Ketchikan, Alaska.....	Ketchikan, Alaska.
10	Fsh.	3	40	Benio Rigaud.....	New Orleans, La.....	Grand Isle, La.
11	Frt.	1	24	W. L. Tull.....	Crisfield, Md.....	Route 1.
12	Oys.	2	14	Major O. Todd, jr.....	do.....	Maryland Avenue.
13	Fsh.	1	65	Chas. Volk.....	Sandusky, Ohio.....	c/o Schacht Fish Co., Railroad Street.
14	Fsh.	1	12	Steve Zuvich.....	New Orleans, La.....	Empire, La.
15	Tow.	1	45	Handy Oil Corporation (Va.).....	Newport News, Va.....	c/o L. B. Hewlett, 21 Jefferson Avenue.
16	Tow.	3	150	Massman Construction Co. (Mo.).....	Kansas City, Mo.....	New York Life Building.
17	Tow.	1	b 70	Stewart S. Sill.....	Oswego, N. Y.....	Sodus Point, N. Y.
18	Msc.	2	45	Henry K. Clayton.....	Reedville, Va.....	West Main Street, Crisfield, Md.
19	Fsh.	1	9	Frederick Wigg.....	Wrangell, Alaska.....	Pier No. 1, Everett, Wash.
20	Tow.	2	110	Peck Bros. (Wash.).....	Seattle, Wash.....	Stockton and West Lindsay Streets, Stockton, Calif.
21	Frt.	1	55	William C. Colberg.....	San Francisco, Calif.....	65 Market Street.
22	Fer.	14	b 1,800	Southern Pacific Golden Gate Ferries (Calif.).....	do.....	4 South Water Street.
23	Frt.	2	45	R. R. Stone.....	Wilmington, N. C.....	do.
24	Tow.	1	18	do.....	do.....	601 Orange Street.
25	Tow.	2	100	do.....	do.....	c/o Stone Towing Line, 4 South Water Street.
26	Frt.	5	200	Thomas H. Stone.....	do.....	1032 St. Anthony Street.
27	Oys.	3	20	John Tesvich.....	New Orleans, La.....	James Island, S. C.
28	Frt.	2	24	R. F. Grimball.....	Charleston, S. C.....	Sanak, Alaska.
29	Fsh.	2	b 30	Gunder K. Gundersen.....	Seward, Alaska.....	Halesite, Huntington Harbor, N. Y.
30	Pas.	1	60	Walter E. Abrams.....	New York, N. Y.....	Morehead City, N. C.
31	Fsh.	20	100	R. W. Taylor & Co. (N. C.).....	Beaufort, N. C.....	Bridgeton, N. J.
32	Fsh.	1	40	Charles W. S. Garrison.....	Philadelphia, Pa.....	Beach Haven, N. J.
33	Pas.	4	100	Lyman L. Allen.....	do.....	Box 667.
34	Fsh.	2	b 45	H. F. Sahlman.....	Fernandina, Fla.....	924 McDonald Street, Green Bay, Wis.
35	Msc.	1	40	Waterways Engineering Corporation (Wis.).....	Milwaukee, Wis.....	84 Vincent Road, Berkeley, Calif.
36	Fsh.	2	b 100	R. H. Goodale.....	San Francisco, Calif.....	Morgan City, La.
37	Tow.	4	25	Cotten Bros. (La.).....	New Orleans, La.....	Dorchester, N. J.
38	Fsh.	2	180	Chas. A. Stowman.....	Philadelphia, Pa.....	208 Hazel Road, Clifton, N. J.
39	Tow.	2	120	James Halliwell.....	New York, N. Y.....	8 Landers Street, Somerville, Mass.
40	Cod.	9	95	Andrew Meade.....	Boston, Mass.....	76 Montgomery Street, Jersey City, N. J.
41	Frt.	3	80	James Healing Co. (N. J.).....	New York, N. Y.....	811 Northwest Second Street.
42	Pas.	3	35	Joseph A. Meloy.....	Miami, Fla.....	7354 Eighteenth Avenue, NW., Seattle, Wash.
43	Fsh.	3	16	Harry Samuelson.....	Sitka, Alaska.....	Bayfield, Wis.
44	Fsh.	1	30	T. S. Bainbridge.....	Duluth, Minn.....	832 Forty-third Street, Oakland, Calif.
45	Pas.	1	b 40	C. Gal.....	San Francisco, Calif.....	Wildwood, N. J.
46	Pas.	2	25	Robert G. Pierpont.....	Philadelphia, Pa.....	237 Wall Street, Huntington, N. Y.
47	Pas.	1	40	Louis V. Menzione.....	New York, N. Y.....	Tuckerton, N. J.
48	Pas.	1	50	Harold Driscoll.....	Philadelphia, Pa.....	20 Franklin Street, Watkins Glen, N. Y.
49	Pas.	1	65	Philip B. Palmer.....	Rochester, N. Y.....	do.
50	Pas.	1	80	do.....	do.....	Waretown, N. J.
51	Pas.	1	20	Earl B. Warren.....	Philadelphia, Pa.....	Wiscasset, Me.
52	Frt.	2	24	Turner Center System Association (Me.).....	Bath, Me.....	Charlevoix, Mich.
53	Fsh.	4	150	Leonard Loomis.....	Grand Haven, Mich.....	Kearny, N. J.
54	Tnk.	2	120	Studerus Transportation Co. (N. J.).....	New York, N. Y.....	147 Remsen Street (B).
55	Drg.	2	60	W. H. Gahagan Realty Co. (N. Y.).....	do.....	General delivery, Melville, La.
56	Pas.	1	10	B. A. Hoak.....	Memphis, Tenn.....	3810 Third Avenue.
57	Pas.	2	20	Overton Menger.....	New York, N. Y.....	

7 Formerly sch. Sadie E. Culver.
 8 Formerly ga. s. Atlantic City.
 9 Formerly ga. s. Robert Greiling.

10 Formerly (a st. s. Royal,
 b ga. s. Wm. J. Conway, jr.
 11 Formerly ga. y. Sylvia.
 12 Formerly ga. s. Viola.

Line No.	Official No.	Signal and radio-call letters	Rig	Name of vessel	Tonnage		Register dimensions			When built	Where built
					Gross	Net	Length	Breadth	Depth		
1	231154		Ga. s.	Sturgeon	7	6	26.6	11.0	3.7	1925	Elizabeth, N. J.
2	233925		Ga. s.	Suance	21	13	43.1	11.7	6.4	1935	Lyme, Conn.
3	145049		Ol. s.	¹ Suburban	403	274	169.9	29.7	8.8	1875	Wilmington, Del.
4	206463		Ol. s.	³ Success	31	21	59.0	16.0	5.2	1909	Baltimore, Md.
5	215034		Ga. s.	Success	18	14	40.0	13.4	4.6	1917	Apalachicola, Fla.
6	224550		Ga. s.	Success	7	6	32.1	10.2	3.5	1925	Beachhaven, N. J.
7	226986		Ga. s.	Success	8	6	29.9	10.3	3.5	1913	Doyhof, Alaska.
8	227106		Ol. s.	³ Success	29	13	61.1	12.9	4.8	1918	Battery Park, Va.
9	227480		Ol. s.	Success	57	39	62.1	16.7	8.3	1928	Tacoma, Wash.
10	228226		Ga. w.	Success	29	11	60.0	12.0	1.8	1929	Sowickley, Pa.
11	228285		Ga. s.	Success	12	8	36.8	10.3	5.0	1929	Mats Mats, Wash.
12	233746		Ga. s.	Success	30	23	49.9	13.2	6.1	1935	Seattle, Wash.
13	206708		Ol. s.	⁴ Sudan	15	10	50.1	13.5	5.3	1908	San Francisco, Calif.
14	225593		Ga. s.	Sudan	15	13	40.0	9.8	4.4	1926	Seattle, Wash.
15	209028		Ga. s.	Sue	9	7	40.0	8.6	5.0	1911	Irrington, Va.
16	225757		Ga. w.	Sue	24	7	45.8	12.3	2.7	1926	Pearl, Ill.
17	226581		Ga. s.	Sue	6	5	32.6	9.5	3.5	1927	Bowers, Del.
18	222907		Ga. s.	Sue Constance	18	9	44.9	12.9	5.3	1923	Reedville, Va.
19	225410		Ol. s.	Sue Lawson	30	14	57.6	16.8	6.2	1926	West Norfolk, Va.
20	117192		Ol. s.	Suisun City	142	73	84.5	23.5	6.5	1902	San Francisco, Calif.
21	208147		Ga. s.	Suitsme	46	31	55.9	15.3	4.9	1911	Fort Myers, Fla.
22	226195		Ol. s.	Sultan	15	10	38.2	10.9	6.1	1926	Seattle, Wash.
23	231021		Ga. s.	Sultana	10	7	33.0	10.4	3.6	1931	St. Marys, Ga.
24	213140		Ga. s.	Sumac	17	14	49.8	9.3	4.8	1915	Alton, Ill.
25	232274		Ga. s.	Summer Girl II	14	9	37.0	11.6	3.5	1933	Southport, N. C.
26	226587		Ol. s.	Summit	32	21	51.4	14.5	6.7	1927	Poulsbo, Wash.
27	209542		Ol. s.	Summer	50	34	61.4	18.0	7.8	1912	Seattle, Wash.
28	232090		Ol. s.	Summit	8	6	31.0	8.9	3.7	1927	Bellingham, Wash.
29	206871		Ga. s.	Sun	18	12	44.5	12.5	4.3	1911	Tacoma, Wash.
30	227816	WSBY	Ol. s.	SUN	9,002	5,472	480.6	66.0	36.8	1928	Chester, Pa.
31	216708		Ga. s.	Sunapee	51	18	74.5	18.9	8.0	1918	East Boothbay, Me.
32	203274		Ga. s.	Sunbeam	8	6	32.9	8.6	2.8	1906	Tacoma, Wash.
33	209743		Ga. s.	Sunbeam	27	15	57.2	14.2	7.8	1912	Camden, Me.
34	211916		Ga. s.	Sunbeam	24	16	44.3	13.8	5.3	1914	Seattle, Wash.
35	212303		Ga. s.	⁵ Sunbeam	19	13	57.6	15.6	4.4	1914	Chicago, Ill.
36	212482		Ol. s.	Sunbeam	11	6	42.8	16.0	3.3	1914	De Lisle, Miss.
37	214338		Ga. s.	Sunbeam	7	5	29.5	8.3	4.1	1916	Seattle, Wash.
38	216381		Ga. s.	Sunbeam	6	5	29.2	8.4	3.8	1917	do
39	226577		Ol. s.	Sunbeam	53	36	62.6	16.8	7.8	1927	Tacoma, Wash.
40	227364		Ga. s.	⁶ Sunbeam	79	64	104.3	14.9	8.3	1918	Brooklyn, N. Y.
41	227464		Ol. s.	Sunbeam	17	12	40.7	12.2	5.8	1928	Seattle, Wash.
42	230553		Ga. s.	Sunbeam	13	11	42.5	11.4	3.9	1931	Seaford, Del.
43	230841		Ol. s.	Sunbeam	106	96	59.2	22.1	6.5	1931	Charleston, S. C.
44	232514		Ga. s.	Sunbeam	15	14	32.9	11.8	2.0	1933	Port Madison, Wash.
45	232796		Ga. s.	Sunbeam II	10	9	34.6	9.2	2.4	1933	Daytona Beach, Fla.
46	228317		Ol. p.	SUNCO A-4	104	70	93.1	18.1	5.0	1929	Nashville, Tenn.
47	232911		Ol. s.	Sunde	92	63	72.7	18.8	8.9	1934	Seattle, Wash.
48	201084		Ol. s.	Sunflower	20	10	51.3	12.2	5.6	1904	Manitowoc, Wis.
49	205750		Ga. s.	Sun Flower	22	15	57.0	13.5	4.0	1908	Mount Vernon, Wash.
50	230597		Ga. s.	Sunflower	7	7	32.5	11.4	3.4	1931	Tuckerton, N. J.
51	207749		Ol. s.	Sunflower II	13	9	64.9	13.2	3.7	1910	Cedar Bayou, Tex.
52	229132		Ol. s.	Sun-Kist	96	52	74.7	20.6	9.5	1929	Los Angeles, Calif.
53	226380		Ol. s.	Sunlight	44	30	60.2	16.3	6.3	1927	Houghton, Wash.
54	228481		Ol. s.	Sunlight	54	42	62.2	17.2	7.9	1929	Tacoma, Wash.
55	227630		Ga. s.	⁷ Sunny J.	32	21	64.2	14.1	3.2	1927	Memphis, Tenn.
56	223949		Ga. s.	Sunny Day	13	9	38.2	12.9	4.2	1924	New Rochelle, N. Y.
57	230048		Ga. s.	Sunny South	11	7	37.0	10.0	3.9	1930	Morehead City, N. C.
58	226018	KLIC	Ol. s.	SUNOCO	1,213	738	246.2	40.1	14.6	1926	Chester, Pa.
59	213052		Ga. s.	⁸ Sunoco, jr.	29	20	59.5	15.5	5.3	1915	Fogartyvillam, Fla.

¹ Formerly st. w. Tangier.² Formerly st. s.
^a Success.
^b U. S. Navy Success.
^c Success.

Line No.	Service	Crew	Horse-power	Name of owner	Home port	Address of owner
1	Pas.	1	40	Earl W. Gano.....	New York, N. Y.....	523 Oxford Street, South Plainfield, N. J.
2	Fsh.	1	40	Walter Hirschfeld.....	New London, Conn.....	Box 56, Saybrook Point, Conn.
3	Tnk.	4	250	Tanker Suburban (Md.).....	New York, N. Y.....	Foot Humphrey Avenue, Bayonne, N. J.
4	Frt.	2	45	Wyle Lighterage Corporation (Del.).....	do.....	Foot of Hamilton Avenue.
5	Fsh.	5	24	E. E. Saunders & Co. (Fla.).....	Pensacola, Fla.....	Palafax Street Wharf.
6	Fsh.	4	20	Long Beach Fishery (N. J.).....	Philadelphia, Pa.....	Brant Beach, N. J.
7	Fsh.	2	20	Carl Wold.....	Petersburg, Alaska.....	
8	Tow.	2	100	Tilton Conklin, jr.....	Norfolk, Va.....	327 Herman Avenue.
9	Fsh.	8	90	Stewart E. Perry.....	Tacoma, Wash.....	812 Eleventh Street, NW. Puyallup, Wash.
10	Tow.	1	120	John R. Beck.....	Pittsburgh, Pa.....	303 Hemlock Street.
11	Fsh.	2	20	C. A. Carlson.....	Port Townsend, Wash.....	Box 224, Port Ludlow, Wash.
12	Fsh.	2	70	Wards Cove Packing Co. (Alaska).....	Ketchikan, Alaska.....	
13	Tow.	1	125	Daniel Contracting Co. (Calif.).....	San Francisco, Calif.....	503 Market Street.
14	Fsh.	1	100	Astoria & Puget Sound Canning Co. (Wash.).....	Seattle, Wash.....	South Bellingham, Wash.
15	Oys.	1	15	Bert Kellum.....	Reedville, Va.....	Weems, Va.
16	Tow.	3	b 30	Edward Gillen Dredge & Construction Co. (Wis.).....	Peoria, Ill.....	Beardstown, Ill.
17	Fsh.	1	22	David H. Coverdale.....	Wilmington, Del.....	Bowers, Del.
18	Fsh.	4	25	Harold S. Lewis.....	Reedville, Va.....	
19	Fsh.	2	60	R. C. Lawson.....	Newport News, Va.....	Messick, Va.
20	Frt.	6	b 100	Hunt-Hatch Transportation Co. (Calif.).....	San Francisco, Calif.....	201 Franklin Street, Oakland, Calif.
21	Pas.	2	24	Palmer Ladd.....	Apalachicola, Fla.....	St. Marks, Fla.
22	Fsh.	3	40	Frank H. Lohrson.....	Juneau, Alaska.....	Cordova, Alaska.
23	Fsh.	1	b 24	A. I. Miller.....	Fernandina, Fla.....	St. Marys, Ga.
24	Msc.	1	50	John F. Stroud.....	New Orleans, La.....	3473 Esplanade Avenue.
25	Pas.	2	90	W. S. Wells.....	Wilmington, N. C.....	Southport, N. C.
26	Fsh.	7	60	Sevrin Olsen.....	Seattle, Wash.....	Poulsbo, Wash.
27	Tow.	4	90	Frank Lloyd.....	Ketchikan, Alaska.....	Box 133.
28	Fsh.	1	12	Conrad Hansen.....	do.....	c/o Seamens Home.
29	Fsh.	5	40	Northwestern Fisheries (Del.).....	Seattle, Wash.....	South Bellingham, Wash.
30	Tnk	43	2,800	Sun Oil Co. (N. J.).....	Philadelphia, Pa.....	1608 Walnut Street.
31	Cod.	12	40	Edgar H. Smith.....	Portland, Me.....	15 Williams Street, South Portland, Me.
32	Fsh.	1	30	Carl Susort.....	Sitka, Alaska.....	
33	Frt.	2	50	Deer Island Granite Corporation (Me.).....	Rockland, Me.....	Stonington, Me.
34	Fsh.	1	40	Alaska Pacific Salmon Co. (Nev.).....	Ketchikan, Alaska.....	
35	Pas.	2	120	Harry Kegel.....	Chicago, Ill.....	444 West Sixty-first Street.
36	Oys.	5	24	Desporte Packing Co. (La.).....	Gulfport, Miss.....	510 West Beach Street, Biloxi, Miss.
37	Fsh.	2	12	Henry Hammarlund.....	Seattle, Wash.....	R. F. D. 76, Box 44, Tacoma, Wash.
38	Fsh.	1	30	R. A. Sohrowide.....	do.....	Route 1, Box 361, Gig Harbor, Wash.
39	Fsh.	8	b 80	Paul Luketa.....	do.....	5567 Greenwood Avenue.
40	Pas.	6	150	John J. Doyle.....	New York, N. Y.....	28 Essex Street, Jersey City, N. J.
41	Fsh.	2	30	Arthur Jernstrom.....	Astoria, Oreg.....	Chinook, Wash.
42	Fsh.	1	30	Robert W. Whedbee.....	Wilmington, Del.....	Lelapsic, Del.
43	Pas.	4	60	Frank McCabe.....	Charleston, S. C.....	114 Rutledge Avenue.
44	Msc.	1	12	Engle H. Milde.....	Seattle, Wash.....	Box 82, Port Madison, Wash.
45	Pas.	1	25	E. J. Mills.....	St. Augustine, Fla.....	Box 816, Daytona Beach, Fla.
46	Tow.	3	200	Mississippi Valley Barge Line Co. (Del.).....	St. Louis, Mo.....	408 Pine Street.
47	Fsh.	9	180	Egill Eriksen.....	Seattle, Wash.....	1908 North Thirty-sixth Street.
48	Fsh.	4	45	Daniel J. McGrath.....	Newport, R. I.....	25 Brewer Street.
49	Frt.	2	36	John L. Downs.....	Seattle, Wash.....	Mount Vernon, Wash.
50	Pas.	1	36	Josiah N. Bennett.....	Philadelphia, Pa.....	Tuckerton, N. J.
51	Pas.	1	60	R. A. Fenzl.....	Houston, Tex.....	3102 Broadway Street.
52	Fsh.	10	b 220	California Packing Corporation (N. Y.).....	Los Angeles, Calif.....	101 California Street, San Francisco, Calif.
53	Fsh.	3	80	Northwestern Fisheries (Del.).....	Seattle, Wash.....	South Bellingham, Wash.
54	Fsh.	8	b 100	Nikola Joncich.....	do.....	2502 Grand Avenue, Everett, Wash.
55	Pas.	1	80	A. C. Johnson.....	Memphis, Tenn.....	Box 731, Helena, Ark.
56	Pas.	1	40	William F. Churchill.....	New York, N. Y.....	24 St. Joseph Street, New Rochelle, N. Y.
57	Fsh.	4	72	W. M. Wells.....	Wilmington, N. C.....	Morehead City, N. C.
58	Tnk.	19	b 720	Sun Oil Co. (N. J.).....	Philadelphia, Pa.....	1608 Walnut Street.
59	Frt.	1	30	Arthur G. Eastman.....	Tampa, Fla.....	St. Petersburg, Fla.

¹ Formerly U. S. customs launch Powhatan.

² Formerly ga. s. Crowley No. 14.

³ Formerly ga. s. Favorite.

⁴ Formerly U. S. N. ga. s. S. C. 168.

⁵ Formerly ga. s. Miss Kate.

⁶ Formerly ga. s. Peace.

Line No.	Official No.	Signal and radio-call letters	Rig	Name of vessel	Tonnage		Register dimensions			When built	Where built
					Gross	Net	Length	Breadth	Depth		
					Feet						
1	225750	KLID WQBH	Ga. s.	SUNOCO No. 4.....	274	218	142.0	23.5	11.2	1920	Chester, Pa.....
2	227073		Ol. s.	SUNOIL.....+⊙	9,005	5,469	480.6	66.0	36.8	1927	do.....
3	227001		Ga. s.	Sun Pal.....	9	7	32.5	11.0	3.8	1927	Parkertown, N. J.....
4	214649		Ol. s.	Sunrays.....	40	33	55.6	15.1	6.7	1916	Tacoma, Wash.....
5	207107		Ol. s.	Sunrise.....	13	12	33.0	10.5	4.6	1909	Manitowoc, Wis.....
6	209796		Ga. s.	Sunrise.....	17	15	41.6	12.6	4.2	1912	Ketchikan, Alaska.....
7	219928		Ol. s.	Sunrise.....	36	24	57.8	14.6	7.1	1919	Los Angeles, Calif.....
8	222024		Ga. s.	Sunrise.....	9	6	35.0	10.8	4.0	1922	Leonardo, N. J.....
9	223452		Ga. s.	Sunrise.....	6	5	28.5	9.0	3.4	1919	West Da Pere, Wis.....
10	225568		Ga. s.	Sunrise.....	42	29	58.0	27.5	4.0	1926	Greenport, N. Y.....
11	228405		Ol. s.	Sunrise.....	22	15	47.2	12.4	6.4	1929	Hoquiam, Wash.....
12	232617		Ga. s.	Sunrise.....	10	6	35.0	11.8	3.0	1924	Brunswick, Ga.....
13	231394		Ga. s.	Sunrise Inn.....	21	18	45.0	12.0	4.2	1931	Stuart, Fla.....
14	226667		Ga. s.	Sunrise III.....	12	8	38.6	11.5	4.8	1927	Long Branch, N. J.....
15	223679		Ga. s.	Sunrise No. 1.....	25	17	54.7	18.0	3.3	1924	Patchogue, N. Y.....
16	233771		Ol. s.	Sunrise Ranger.....	55	37	61.6	17.3	8.0	1929	Tacoma, Wash.....
17	204809		Ga. s.	Sunset.....	10	7	35.0	9.4	3.4	1907	Ballard, Wash.....
18	214639		Ga. s.	Sunset.....	40	33	55.9	15.0	6.7	1916	Tacoma, Wash.....
19	223251		Ga. s.	Sunset.....	11	7	32.5	10.4	4.4	1922	Petersburg, Alaska.....
20	223408		Ol. s.	Sunset.....	45	37	59.8	15.7	7.4	1923	Seattle, Wash.....
21	224174		Ol. s.	Sunset.....	11	7	43.0	12.2	3.6	1924	Raymond, Wash.....
22	225721		Ol. s.	Sunset.....	19	8	51.7	13.5	6.2	1926	Marshfield, Oreg.....
23	233766	WNFJ	Ol. s.	Sunset.....⊙	82	56	69.3	19.4	8.9	1935	Tacoma, Wash.....
24	116451		Ga. s.	Sunshine.....	15	10	42.0	15.6	5.1	1891	Balters Island, Fla.....
25	222911		Ga. w.	Sunshine.....	28	8	63.3	10.6	2.0	1923	Creston, W. Va.....
26	230441		Ga. s.	Sun Shine.....	7	6	33.4	10.8	2.5	1930	Barcelona, N. Y.....
27	232036		Ga. s.	Sunshine.....	11	9	39.4	9.4	3.3		Bascom, Ohio.....
28	227299		Ol. s.	Sunshine II.....	13	9	52.0	14.0	4.4	1928	Los Angeles, Calif.....
29	232982		Ga. s.	Sun-Up.....	9	9	29.0	9.9	3.5	1934	Morehead City, N. C.....
30	216189		Ga. s.	Sun Wing.....	18	15	42.3	12.6	5.8	1918	Seattle, Wash.....
31	228585		Ol. s.	Sunwing.....	33	22	49.7	15.0	6.7	1929	do.....
32	211336		Ga. s.	Suomi.....	12	8	32.0	10.0	4.2	1913	Utsaladdy, Wash.....
33	211132		Ga. s.	Superba.....	9	9	36.0	8.3	3.0	1913	New Boston, Ill.....
34	209874		Ga. s.	Superior.....	86	68	64.5	19.0	9.4	1912	Winslow, Wash.....
35	212931		Ga. s.	Superior.....	23	18	43.5	13.1	5.8	1915	Seattle, Wash.....
36	215676		Ol. s.	Superior.....	39	26	55.9	15.3	7.1	1917	Gig Harbor, Wash.....
37	217558		Ga. s.	Superior.....	8	5	32.0	9.4	4.0	1918	Bay Center, Wash.....
38	220294	WOFJ	Ol. s.	Superior.....⊙	39	27	52.9	15.2	7.1	1920	Tacoma, Wash.....
39	221078		Ga. w.	Superior.....	19	8	50.5	10.1	2.7	1921	Pittsburgh, Pa.....
40	225270		Ol. s.	Superior.....	29	12	53.4	18.6	7.0	1925	Portland, Oreg.....
41	228386		Ga. s.	Superior.....	9	6	32.6	9.0	3.8	1927	Calumet, Mich.....
42	231833		Ol. s.	Superior.....	107	73	100.2	19.7	9.8	1932	Essex, Mass.....
43	232703		Ol. s.	Superior.....	10	6	35.8	11.0	4.1	1928	Fernandina, Fla.....
44	218124		Ga. s.	Superior Ship.....	17	11	52.2	11.6	5.0	1918	Superior, Wis.....
45	221212	KLIE	Ol. s.	SUPHENCO.....+	3,545	2,174	324.0	46.2	25.0	1921	Newark, N. J.....
46	116222		Ga. s.	Supply.....	7	7	36.3	11.3	2.9	1888	Greenport, N. Y.....
47	223131		Ga. s.	Supply.....	31	21	60.3	16.9	6.3	1923	Keyport, N. J.....
48	91632		Ga. s.	Supply 2.....	28	26	54.0	18.8	4.5	1883	Dias Creek, N. J.....
49	226150		Ol. s.	Supply 4.....	122	83	85.8	21.7	7.9	1926	Brooklyn, N. Y.....
50	218447		Ga. s.	Supreme.....	7	6	33.5	9.3	3.2	1919	Wrangell, Alaska.....
51	220057		Ga. s.	Supreme.....	31	21	49.9	13.9	6.4	1920	Seattle, Wash.....
52	224994		Ol. s.	Supreme.....	12	7	39.9	12.0	2.9	1925	Harvey, La.....
53	230554	KLIF	Ol. s.	SUPREME.....+	890	520	212.1	37.2	13.4	1931	Seattle, Wash.....
54	212165		Ol. s.	Suquamish.....	75	51	84.5	14.9	7.0	1914	do.....
55	213627		Ol. s.	Surf.....+	162	83	88.0	30.2	6.1	1915	Alameda, Calif.....
56	225041		Ga. s.	Surf.....	18	15	39.3	12.3	6.0	1925	Skowl Arm, Alaska.....
57	218165		Ol. s.	Surfman.....	24	6	56.2	12.5	6.7	1918	Camden, Me.....
58	215436		Ga. s.	Surprise.....	11	7	45.0	11.0	3.6	1917	Amityville, N. Y.....
59	222056		Ga. s.	Surprise.....	16	11	36.0	12.7	5.2	1922	Camden, Me.....
60	230783		Ga. s.	Surprise.....	10	7	32.3	10.1	5.3	1931	Rosedale, Wash.....
61	231340		Ga. s.	Surprise.....	8	0	34.6	10.3	4.1	1931	Anacortes, Wash.....
62	221828		Ga. s.	Susan.....	8	6	32.2	10.3	3.5	1918	Lavallette, N. J.....

1 Formerly British ol. s. Sunrise Ranger.
 2 Formerly ga. s. Umatilla.

3 Formerly ga. s. Liberty No. 1.

Line No.	Service	Crew	Horse-power	Name of owner	Home port	Address of owner
1	Tnk.	5	b 150	Sun Oil Co. (N. J.)	Philadelphia, Pa.	1608 Walnut Street.
2	Tnk. †	40	b 2,700	do	do	Do.
3	Pas.	1	35	Arthur J. Leigh	do	West Creek, N. J.
4	Fsh.	7	b 60	Nicola Tonsich	Los Angeles, Calif.	1078 Eighteenth Street, San Pedro, Calif.
5	Fsh.	3	b 30	Peter H. Jacobson	Sault Ste. Marie, Mich.	218 Lakeshore Drive, Escanaba, Mich.
6	Fsh.	2	27	Dick Birch	Petersburg, Alaska	
7	Fsh.	7	b 65	Andrew Vranic	Tacoma, Wash.	2823 North Carr Street.
8	Fsh.	2	b 40	Sunrise Fish Co. (N. Y.)	New York, N. Y.	West Sayville, N. Y.
9	Fsh.	2	b 15	Fred R. Topel	Milwaukee, Wis.	Pensaukee, Wis.
10	Fsh.	2	60	Clifford Y. Clark	New York, N. Y.	Shelter Island, N. Y.
11	Fsh.	1	b 30	Sunrise Fishing Co. (Wash.)	Aberdeen, Wash.	1301 O. Street, Hoquiam, Wash.
12	Fsh.	2	40	Marisa Land Co. (Ga.)	Brunswick, Ga.	1205 Newcastle Street.
13	Pas.	2	112	Sunrise Inn Association (Fla.)	Miami, Fla.	Stuart, Fla.
14	Fsh.	4	40	Sunrise Fish Co. (N. Y.)	New York, N. Y.	West Sayville, N. Y.
15	Fsh.	7	64	do	do	Do.
16	Fsh.	7	100	Paul Serka	Tacoma, Wash.	3750 North Twenty-ninth Street.
17	Tow.	1	20	John Ronne	Seattle, Wash.	Route 2, Renton, Wash.
18	Fsh.	7	50	August Leese	do	Route 1, Hartford, Wash.
19	Fsh.	3	20	O. Jacobsen	Petersburg, Alaska	
20	Fsh.	7	100	John Hansen	Seattle, Wash.	7616 Sixth Avenue NE.
21	Tow.	1	75	Sunset Boat Co. (Wash.)	do	Raymond, Wash.
22	Fsh.	2	45	Cecll T. Holland	Marshfield, Oreg.	Empire Oreg.
23	Fsh.	13	b 180	Nick Mardesich	Tacoma, Wash.	1821 Grand Avenue, Everett, Wash.
24	Fsh.	2	40	Tena Schandall	New York, N. Y.	115 Bay Forty-sixth Street (B).
25	Fer.	2	15	Everett C. Tuel	Pittsburgh, Pa.	Fly, Ohio.
26	Fsh.	3	120	H. A. Monroe	Buffalo, N. Y.	Westfield, N. Y.
27	Tow.	2	40	Lauderdale Boat Works (Fla.)	Miami, Fla.	Fort Lauderdale, Fla.
28	Fsh.	3	b 100	Fairbanks, Morse & Co. (Ill.)	Los Angeles, Calif.	2401 Santa Fe Avenue.
29	Fsh.	3	60	David W. Graham	Beaufort, N. C.	Box 876, Toms River, N. J.
30	Fsh.	1	35	S. L. Barnes	Seattle, Wash.	Seaboard Building.
31	Fsh.	2	75	Geo. A. Brown	Ketchikan, Alaska	Box 1232.
32	Fsh.	4	20	Jack Matsen	Juneau, Alaska	Petersburg, Alaska.
33	Pas.	1	22	F. E. Baner	Chicago, Ill.	New Boston, Ill.
34	Fsh.	3	200	Pacific American Fisheries (Del.)	Ketchikan, Alaska	South Bellingham, Wash.
35	Fsh.	5	32	John P. Johnson	Seattle, Wash.	6509 Phinney Avenue.
36	Fsh.	6	50	Nels Forde	Ketchikan, Alaska	Clinton, Wash.
37	Fsh.	1	15	W. H. McKean	Seattle, Wash.	Long Beach, Wash.
38	Fsh.	9	130	P. V. Petrich	do	103 Galer Street.
39	Tow.	1	12	Harry Hall	Pittsburgh, Pa.	c/o Kanawha Sand Co., Parkersburg, W. Va.
40	Fsh.	3	90	Florence Buckle Gould	Astoria, Oreg.	c/o H. C. Heaton, 1407 Edison Building, Chicago, Ill.
41	Fsh.	4	20	Gus Johnson	Sault Ste. Marie, Mich.	Ontonagon, Mich.
42	Cod.	14	350	John A. Dahlmer	Gloucester, Mass.	9 Hovey Street.
43	Fsh.	2	b 40	L. W. Bennett	Fernandina, Fla.	Box 1174, St. Augustine, Fla.
44	Wrk.	1	60	Superior Shipbuilding Co. (W. Va.)	Duluth, Minn.	Second Street and Lamborn Avenue, Superior, Wis.
45	Frt.	30	b 2,000	Portland-California S. S. Co. (Calif.)	New York, N. Y.	29 Broadway.
46	Pas.	1	12	Harry Carter	do	Hampton Bays, N. Y.
47	Frt.	3	80	Rollable Fuel Supply Co. (N. Y.)	do	369 Fifty-third Street (B).
48	Frt.	2	75	Somers Hickman	Miami, Fla.	412 Southwest Twenty-second Road.
49	Frt.	3	180	Rollable Fuel Supply Co. (N. Y.)	New York, N. Y.	369 Fifty-third Street (B).
50	Fsh.	2	15	Peter Wilson	Ketchikan, Alaska	
51	Fsh.	6	40	J. S. Hansen	Seattle, Wash.	3017 West Sixty-seventh Street.
52	Fsh.	2	35	John H. Croll	New Orleans, La.	735 Louisiana Avenue.
53	Tnk.	10	700	Gulf Refining Co. (Tex.)	Port Arthur, Tex.	Gulf Office Building.
54	Pas.	5	180	Kitsap County Transportation Co. (Wash.)	Seattle, Wash.	Canadian National Dock.
55	Frt.	3	150	Freighters (Calif.)	San Francisco, Calif.	Pier 5.
56	Fsh.	1	20	C. E. Taylor	Ketchikan, Alaska	Kasaan, Alaska.
57	Frt.	1	75	Addison Packing Co. (Me.)	Bar Harbor, Me.	Main Road, Southwest Harbor, Me.
58	Pas.	2	25	Pauline Stevens	New York, N. Y.	Bellmore, N. Y.
59	Fsh.	3	32	Cecil E. Billings	Rockland, Me.	Stonington, Me.
60	Fsh.	1	b 20	A. A. Fagerud	Tacoma, Wash.	Olalla, Wash.
61	Fsh.	1	15	W. E. Krider	Seattle, Wash.	1309 Fourth Street Anacortes, Wash.
62	Oys.	1	12	Arthur Luker	Philadelphia, Pa.	Tuckerton, N. J.

† Formerly ga. s. fo Mary W. Douglass.
 ‡ Texaco 161.

‡ Formerly ol. s. Wilburine.

Line No.	Official No.	Signal and radio-call letters	Rig	Name of vessel	Tonnage		Register dimensions			When built	Where built
					Gross	Net	Length	Breadth	Depth		
					Feet						
1	228507	-----	Ol. w.	Susan.....	47	47	64.8	16.0	3.8	1929	Henderson, Ky.....
2	233708	-----	Ga. s.	Susan.....	8	6	31.5	9.7	4.1	1928	Astoria, Ore.....
3	216710	-----	Ga. s.	Susan H.....	8	6	39.7	7.7	4.2	1907	Brooklyn, N. Y.....
4	116094	-----	Ga. s.	Susan A. Bryan.....	40	35	58.9	20.6	5.4	1886	St. Michaels, Md.....
5	231889	-----	Ga. s.	Susanna.....	10	8	35.6	9.0	5.5	1926	Thomaston, Me.....
6	231863	-----	Ga. s.	Susie.....	8	5	33.0	9.3	4.6	-----	Unknown.....
7	232716	-----	Ga. s.	Susie A.....	12	8	46.5	11.0	4.2	1933	Cambridge, Md.....
8	117046	-----	Ga. s.	Susie B.....	6	5	30.0	11.6	3.4	1901	Baldwin, N. Y.....
9	116647	-----	Ga. s.	Susie C.....	9	8	34.7	13.3	4.4	1894	Greenwich, Conn.....
10	23863	-----	Ga. s.	Susie Dirrickson.....	12	8	35.5	12.9	4.1	1870	Worcester Co., Md.....
11	116074	-----	Ga. s.	Susie E. Parriss.....	17	17	55.0	15.9	4.0	1885	Oxford, Md.....
12	222910	-----	Ol. s.	Susie O. Carver.....	31	14	59.9	13.2	7.4	1923	Jonesport, Me.....
13	206666	-----	Ga. s.	Susie P. Barnes.....	8	6	41.0	13.0	2.7	1909	Parksley, Va.....
14	230253	-----	Ga. s.	Suspalschic.....	24	16	53.5	11.5	6.4	1930	Morris Heights, N. Y.....
15	232867	-----	Ga. s.	Susquehanna.....	10	7	33.5	9.3	4.5	-----	Unknown.....
16	231023	-----	Ol. s.	Sutter.....	313	235	136.9	33.0	8.2	1931	Antioch, Calif.....
17	207223	-----	Ga. s.	Sutwik.....	15	10	41.8	11.6	4.3	1910	Seattle, Wash.....
18	232476	-----	Ga. s.	Suwane.....	9	6	39.3	9.8	4.2	1933	Crisfield, Md.....
19	225469	-----	Ol. s.	Suzanne.....	22	15	45.2	14.3	5.9	1923	Broad Channel, N. Y.....
20	226839	-----	Ol. s.	Suzanne.....	16	11	36.5	11.4	4.2	1927	Sturgeon Bay, Wis.....
21	233938	-----	Ga. s.	Suzanne.....	10	8	36.2	11.1	4.6	1935	Milford, Del.....
22	216319	-----	Ga. s.	Svea.....	8	7	29.5	9.5	4.1	1918	Port Madison, Wash.....
23	215344	-----	Ga. s.	Sveta Ana.....	24	20	44.5	13.8	5.7	1917	Tacoma, Wash.....
24	205862	-----	Ga. s.	Swallow.....	11	7	34.3	10.2	3.5	1904	Manistee, Mich.....
25	207558	-----	Ga. s.	Swallow.....	11	9	29.5	9.3	3.0	1907	Manitowoc, Wis.....
26	209281	-----	Ol. s.	Swallow.....	24	14	58.5	15.4	4.7	1911	Crittenden, Va.....
27	213929	-----	Ga. s.	Swallow.....	9	6	44.7	12.0	2.2	1916	Port Aransas, Tex.....
28	232255	-----	Ga. s.	Swallow.....	6	5	28.1	8.8	3.4	1931	Hammond, Ore.....
29	208424	WLEL	Ga. s.	Swan.....	36	24	54.0	15.7	5.2	1911	Anacortes, Wash.....
30	215136	-----	Ga. s.	Swan.....	11	10	26.8	9.4	3.5	1913	Marinette, Wis.....
31	222497	-----	Ga. s.	Swan.....	15	10	41.9	11.6	4.2	1922	Crisfield, Md.....
32	222499	-----	Ga. s.	Swan.....	9	6	35.5	10.0	3.5	1918	Bremerton, Wash.....
33	227323	-----	Ol. s.	Swan.....	15	10	40.3	11.8	5.7	1928	Tacoma, Wash.....
34	228360	-----	Ga. s.	Swan.....	8	5	29.3	9.6	4.0	1929	Seattle, Wash.....
35	228598	-----	Ga. s.	Swan.....	9	7	38.0	9.2	3.5	1928	Atlantic, N. C.....
36	228771	-----	Ol. s.	Swan.....	60	41	65.3	17.4	7.8	1929	Bellingham, Wash.....
37	229554	-----	Ga. s.	Swan.....	14	13	43.0	11.5	4.5	1930	Seaford, Del.....
38	212394	-----	Ga. s.	Swan II.....	7	7	39.4	7.6	3.4	1913	Burlington, Iowa.....
39	232852	-----	Ol. s.	Swanee.....	15	9	43.8	12.4	4.8	1933	Galveston, Tex.....
40	1-6245	-----	Ga. s.	Swannanoa.....	25	24	49.5	17.0	6.8	1888	Brooklyn, N. Y.....
41	200145	-----	Ga. s.	Swannanoa.....	25	25	55.5	12.3	7.4	1903	Morehead City, N. C.....
42	210583	KLIG	Ol. s.	Swanson.....	141	76	109.4	19.9	8.4	1918	Weems, Va.....
43	224521	-----	Ga. s.	Swanson.....	10	7	37.6	12.1	3.6	1921	Deltaville, Va.....
44	209651	-----	Ga. s.	Swastika.....	7	5	30.6	10.0	5.5	1912	Manteo, N. C.....
45	231105	-----	Ga. s.	Swastika.....	8	7	30.4	12.8	3.4	1905	Port Republic, N. J.....
46	215443	-----	Ga. s.	Sweet Heart.....	27	17	53.8	18.0	3.9	1917	Biloxi, Miss.....
47	218567	-----	Ga. s.	Sweetheart.....	8	6	39.5	7.5	2.2	1914	Sault Ste. Marie, Mich.....
48	202488	-----	Ga. s.	Sweetheart.....	7	5	39.0	9.5	3.2	1905	Penns Grove, N. J.....
49	224047	-----	Ga. s.	Sweetheart.....	14	5	44.1	15.3	4.5	1924	Pascagoula, Miss.....
50	212965	-----	Ga. s.	Sweet Home.....	27	18	46.8	13.7	6.1	1915	Tacoma, Wash.....
51	231878	-----	Ga. s.	Sweetie.....	11	8	36.8	10.3	3.9	-----	New York, N. Y.....
52	216207	-----	Ga. s.	Swift.....	10	7	34.4	9.8	5.4	1918	Seattle, Wash.....
53	233574	-----	Ol. s.	Swift II.....	24	16	44.6	13.6	6.1	1934	do.....
54	221613	-----	Ga. s.	Swift No. 2.....	31	15	58.2	15.8	3.9	1921	Morehead City, N. C.....
55	207090	-----	Ga. s.	Swinomish.....	18	12	40.9	12.5	4.5	1910	Anacortes, Wash.....
56	205809	-----	Ga. s.	Swordfish.....	10	8	32.6	12.4	3.7	1906	Noank, Conn.....
57	233913	-----	Ga. s.	Sword Fish.....	14	11	37.5	11.3	5.5	1935	Parkertown, N. J.....
58	232525	-----	Ga. s.	Syam.....	10	7	34.2	10.2	4.0	1933	Tampa, Fla.....
59	231621	-----	Ga. s.	Sydot.....	10	7	35.5	10.5	3.8	-----	Unknown.....
60	228677	-----	Ga. s.	Sykes.....	22	15	41.0	13.3	6.1	1929	Tacoma, Wash.....
61	117055	-----	Ga. s.	Sylph.....	24	20	50.0	12.1	5.1	1901	Astoria, Ore.....

¹ Formerly ga. s. Eclipse.

² Formerly U. S. Navy ga. s. 5134.

Line No.	Serv- ice	Crew	Horse- power	Name of owner	Home port	Address of owner
1	Tow.	3	b 120	W. C. Copper.....	Louisville, Ky.....	Henderson, Ky.
2	Fsh.	1	20	Wayne Lehti.....	Astoria, Oreg.....	64 Dresden Street.
3	Fsh.	2	b 14	Frank A. Kronholm.....	New York, N. Y.....	461 Fifty-eighth Street (B).
4	Frt.	5	48	Frank McCabe.....	Charleston, S. C.....	114 Rutledge Avenue.
5	Pas.	1	100	John Gross.....	Philadelphia, Pa.....	111 Cincinnati Avenue, Egg Harbor City, N. J.
6	Fsh.	1	48	Horatio Bailey.....	New York, N. Y.....	1926 Lacombe Avenue.
7	Msc.	1	75	Dalby Aaron.....	Cambridge, Md.....	112 Willis Street.
8	Pas.	1	18	William B. Morrison.....	New York, N. Y.....	160 Central Avenue, Bald- win, N. Y.
9	Oys.	1	10	Stanley G. Chard.....	Bridgeport, Conn.....	Greenwich, Conn.
10	Frt.	2	16	Yonge Simmons, Jr.....	Charleston, S. C.....	Mount Pleasant, S. C.
11	Frt.	2	10	Charles W. Pope.....	Cambridge, Md.....	Oxford, Md.
12	Frt.	3	45	Sylvina E. Alley.....	Jonesport, Me.....	Beals, Me.
13	Msc.	1	15	Cecil Ray Jester.....	Cape Charles, Va.....	Chincoteague, Va.
14	Frt.	2	1,200	Walter J. Flower.....	New York, N. Y.....	Lakeside Avenue, Navesink, N. J.
15	Pas.	1	50	Emil Avelsdson.....	Tampa, Fla.....	50 ¹ / ₂ Engman Street, Clear- water, Fla.
16	Frt.	7	b 250	Norvin A. Fay.....	San Francisco, Calif.....	Pier 3.
17	Fsh.	3	40	Northwestern Fisheries (Del.).....	Seattle, Wash.....	South Bellingham, Wash.
18	Msc.	1	40	G. Clifton Charnick.....	Crisfield, Md.....	Winfall Avenue.
19	Tow.	3	120	Standard Dredging Co. (N. J.).....	New York, N. Y.....	80 Broad Street.
20	Fsh.	4	38	Carl F. Schmidtke.....	Grand Haven, Mich.....	609 Pine Street, St. Joseph, Mich.
21	Pas.	1	25	W. A. Stokesbury.....	Wilmington, Del.....	Smyrna, Del.
22	Fsh.	2	12	Carl Dennis.....	Ketchikan, Alaska.....	
23	Fsh.	5	35	Elias Hansen.....	Sitka, Alaska.....	
24	Fsh.	4	25	Charles C. Cross.....	Grand Haven, Mich.....	203 North Roberts Street, Ludington, Mich.
25	Fsh.	2	12	Berent S. Johnson.....	do.....	South Manitou Island, Mich.
26	Fsh.	2	45	W. T. Crockett.....	Newport News, Va.....	Seaford, Va.
27	Pas.	2	36	F. W. Heidenfels.....	Corpus Christi, Tex.....	Rockport, Tex.
28	Fsh.	1	12	Jack Yrjana.....	Sitka, Alaska.....	
29	Fsh.	2	b 80	Alaska Packers Assn. (Calif.).....	Juneau, Alaska.....	111 California Street, San Francisco, Calif.
30	Fsh.	2	b 12	Nels Bergstrom.....	Milwaukee, Wis.....	67 Russell Street, Marinette, Wis.
31	Frt.	1	30	W. Frank Thomas.....	Crisfield, Md.....	Deals Island, Md.
32	Pas.	2	35	Fred T. Klein.....	New York, N. Y.....	Soundview Avenue, Claxon Point, N. Y.
33	Fsh.	2	b 30	San Juan Fishing & Packing Co. (Wash.).....	Seward, Alaska.....	Foot Stacy Street, Seattle, Wash.
34	Fsh.	2	12	N. Dado.....	Juneau, Alaska.....	c/o Pioneer Sea Foods Co.
35	Fsh.	1	24	R. D. Delemar & Co.....	Beaufort, N. C.....	Oriental, N. C.
36	Fsh.	7	120	Mitchell Kuljis.....	Seattle, Wash.....	2416 Jaeger Street, Belling- ham, Wash.
37	Pas.	1	90	Harvey C. Faulkner.....	Wilmington, Del.....	Little Creek, Del.
38	Pas.	1	36	Burlington Sand & Gravel Co.....	Des Moines, Iowa.....	Front and Market Streets, Burlington, Iowa.
39	Msc.	1	150	Sternberg Dredging Co. (Del.).....	St. Louis, Mo.....	Arcade Building.
40	Pas.	7	50	Albert M. Sullivan.....	Charleston, S. C.....	245 Congress Street.
41	Frt.	3	30	B. G. Willis.....	Elizabeth City, N. C.....	Edenton, N. C.
42	Frt.	6	b 100	Bellows & Squires Co. (Va.).....	Reedville, Va.....	Ocran, Va.
43	Frt.	2	14	Charles W. Crockett.....	Cape Charles, Va.....	Tangier, Va.
44	Frt.	1	15	C. L. Twiford.....	Elizabeth City, N. C.....	Elizabeth City, N. C.
45	Pas.	1	24	Ellis Parker.....	Philadelphia, Pa.....	Beach Haven, N. J.
46	Oys.	5	15	C. M. Davis.....	Gulfport, Miss.....	412 West Howard Avenue.
47	Pas.	1	29	Arthur LaRoue.....	Marquette, Mich.....	Eckerman, Mich.
48	Fsh.	1	40	Marcus C. Dolson.....	Philadelphia, Pa.....	211 Cohansy Street, Bridge- ton, N. J.
49	Fsh.	2	24	Earl Bryant.....	Mobile, Ala.....	Bayou La Batre, Ala.
50	Fsh.	7	30	Albert Haugland.....	Seattle, Wash.....	R. F. D. 2, Anacortes, Wash.
51	Pas.	2	75	G. R. Siefken.....	New York, N. Y.....	2201 Haviland Avenue.
52	Fsh.	2	20	Tom Burns.....	Ketchikan, Alaska.....	General delivery.
53	Fsh.	4	60	Matt Strande.....	Seattle, Wash.....	1715 West Sixty-second Street.
54	Frt.	1	50	R. E. McCrary.....	Wilmington, N. C.....	Swift & Co.
55	Fsh.	5	27	Demetrie Hotovitzky.....	Seward, Alaska.....	Belkofsky, Alaska.
56	Frt.	1	24	G. Francis Jenkins.....	Vineyard Haven, Mass.....	Gosnold, Mass.
57	Pas.	1	120	Gerald Joorman.....	Philadelphia, Pa.....	Beach Haven, N. J.
58	Msc.	1	120	Lula Mays.....	Tampa, Fla.....	3108 San Jose Street.
59	Pas.	1	48	Harry H. Danes.....	New York, N. Y.....	29 River Street, Sayville, L. I., N. Y.
60	Fsh.	8	30	Northwestern Fisheries (Del.).....	Ketchikan, Alaska.....	South Bellingham, Wash.
61	Msc.	2	60	A. C. Kredler.....	do.....	Box 364.

Line No.	Official No.	Signal and radio-call letters	Rlg	Name of vessel	Tonnage		Register dimensions			When built	Where built
					Gross	Net	Length	Breadth	Depth		
							Feet	Feet	Feet		
1	229468		Ol. s.	Sylph.....	150	62	136.0	19.8	10.4	1898	Chester, Pa.
2	213405		Ga. s.	Sylva.....	23	20	47.5	16.2	3.7	1915	Tuckerton, N. J.
3	116194		Ga. s.	Sylvan Dell.....	14	11	43.5	16.5	4.3	1888	Dividing Creek, N. J.
4	116903		Ga. s.	Sylvester.....	14	6	40.3	13.7	5.0	1899	Rockland, Me.
5	117249		Ga. s.	Sylvester Decker.....	26	21	49.4	14.8	4.6	1903	Bridgeport, Conn.
6	206960		Ol. s.	Sylvia.....	28	19	62.4	13.5	5.5	1909	Milford, Del.
7	226282		Ol. s.	Sylvia.....	44	30	55.8	15.5	7.4	1927	Seattle, Wash.
8	226774		Ga. s.	Sylvia.....	6	5	31.0	10.0	2.8	1927	Marshallburg, N. C.
9	230527		Ga. s.	Sylvia.....	10	7	36.0	10.4	3.6	1931	Morehead City, N. C.
10	230637		Ga. s.	Sylvia.....	33	22	62.4	14.1	5.9	1931	Norfolk, Va.
11	231455		Ga. s.	Sylvia.....	7	5	32.1	8.7	4.0	1921	Poulsbo, Wash.
12	233274		Ga. s.	Sylvia.....	7	6	39.9	8.8	3.6	1934	Cambridge, Md.
13	208896		Ol. s.	Sylvina W. Beal.....	42	21	71.7	17.2	7.0	1911	East Boothbay, Me.
14	232666		Ol. s.	Syml.....	14	6	39.6	12.5	4.0	1931	St. Augustine, Fla.
15	116895	KLAE	Ol. s.	SYOSSET.....	176	120	102.6	23.0	10.5	1899	Philadelphia, Pa.
16	221139		Ga. s.	SYRACUSE SOCONY.....	533	401	188.5	28.4	11.8	1921	Elizabeth, N. J.
17	227340		Ga. s.	T. B. 5.....	8	5	37.2	10.0	3.6	1928	North Wildwood, N. J.
18	232955		Ga. s.	T. B. 6.....	8	6	36.8	10.8	3.5	1934	do.
19	233742		Ga. s.	T. B. 7.....	9	7	37.0	11.0	3.5	1935	do.
20	212072		Ol. s.	T. F.....	67	52	57.7	25.4	7.6	1914	Los Angeles, Calif.
21	203783		Ga. s.	T. H. C.....	18	15	44.7	14.8	4.2	1906	Bridgeport, Conn.
22	227552		Ga. s.	T. I. P.....	33	27	50.3	19.9	4.4	1928	Clayton, N. Y.
23	207053		Ga. s.	T. & B.....	11	8	41.4	11.3	2.6	1909	Cut Off, La.
24	213826		Ol. s.	T. Conklin, Jr.....	22	14	55.3	15.6	4.9	1915	Crittenden, Va.
25	212075		Ga. s.	T. A. Hinote.....	12	9	37.4	9.5	4.8	1914	Lone Tree, Ark.
26	229445		Ol. s.	T. C. Hatton.....	19	16	37.0	11.8	5.5	1929	Sturgeon Bay, Wis.
27	213852		Ga. s.	T. C. Hurst.....	19	15	51.8	12.5	5.1	1915	West Norfolk, Va.
28	202428		Ga. s.	T. E. Stevenson.....	8	8	49.4	12.1	3.2	1905	Oriole, Md.
29	145901		Ga. s.	T. E. Welles.....	12	10	46.0	15.3	3.4	1901	Scranton, Miss.
30	212416	WHEL	Ol. s.	T. G. Condare.....	52	18	69.6	19.4	6.8	1914	Sausalito, Calif.
31	229755	KLIH	Ol. s.	T. J. CONWAY.....	480	326	155.4	28.1	12.0	1930	Kearny, N. J.
32	216635		Ol. s.	T. J. SHERIDAN.....	46	31	62.5	15.0	7.7	1918	Philadelphia, Pa.
33	145558		Ga. s.	T. M. Taylor.....	14	11	44.0	16.0	2.7	1890	Atlantic, N. C.
34	203194		Ga. s.	T. W. Anderson.....	26	22	58.0	17.9	4.8	1906	Crittenden, Va.
35	145346		Ga. s.	T. W. Bush.....	10	9	49.0	14.6	3.4	1883	Fairmount, Md.
36	213705		Ga. s.	T. W. Graham.....	12	5	38.8	12.0	3.2	1915	Awendaw, S. C.
37	233221		Ga. s.	T. Alan Goldsborough.....	8	7	39.4	9.3	3.8	1933	St. Peters, Md.
38	93261		Ga. s.	Tabor Boy.....	49	45	73.9	18.3	8.6	1902	New York, N. Y.
39	213508		Ga. s.	Tackler.....	12	10	35.4	10.4	3.9	1915	Tracyton, Wash.
40	211563		Ga. s.	Tacoma.....	7	7	26.2	8.4	3.4	1913	Green Bay, Wis.
41	219056		Ol. s.	Tacoma.....	13	8	44.7	14.3	3.4	1919	North Girard, Pa.
42	221552		Ga. w.	Tacoma.....	22	11	42.6	9.6	3.0	1921	Beardstown, Ill.
43	232810		Ol. s.	Tacoma.....	47	32	54.4	16.0	7.6	1933	Tacoma, Wash.
44	216407		Ga. s.	Tacora.....	10	7	34.1	9.7	5.5	1918	Seattle, Wash.
45	211247		Ga. s.	Tagattof.....	24	16	41.0	13.3	5.4	1913	do.
46	215245		Ol. s.	Taholah.....	19	16	42.8	13.0	5.4	1917	do.
47	214741		Ol. s.	Tahoma.....	43	18	55.4	15.5	7.5	1917	Tacoma, Wash.
48	218055		Ga. s.	Takan.....	21	14	45.0	12.6	5.4	1919	Seattle, Wash.
49	221315		Ga. s.	Takitez.....	10	8	35.7	10.1	3.6	1912	New York, N. Y.
50	228440		Ol. s.	Takil.....	17	11	38.3	11.2	6.2	1929	Seattle, Wash.
51	229670		Ga. s.	Takoma.....	11	9	39.4	11.0	3.5	1918	Norfolk, Va.
52	227918		Ga. s.	Takupuk.....	16	10	38.8	12.0	4.6	1928	San Francisco, Calif.
53	222379	WGFP	Ol. s.	Taku.....	60	41	71.8	17.0	5.7	1898	do.
54											
55	207265		Ol. s.	Taku II.....	14	10	52.0	11.3	4.0	1910	Seattle, Wash.
56	145868		Ga. s.	Taku Jack.....	14	9	48.9	9.6	3.5	1901	Astoria, Ore.
57	220168		Ga. s.	Talamanca.....	39	18	58.3	16.4	7.3	1920	Boston, Mass.
58	212427		Ga. s.	Talofa.....	34	23	60.4	15.3	6.1	1914	Tottenville, N. Y.

1 Formerly U. S. Navy st. s. Sylph.
 2 Formerly ga. s. Chas. E. Hopkins.
 3 Formerly ga. s. Clifton.

4 Formerly ga. s. {a Motor Launch No. 10.
 {b Motor Tug No. 10.

Line No.	Service	Crew	Horse-power	Name of owner	Home port	Address of owner
1	Pas.	7	b 627	John W. Nugent.....	New York, N. Y.....	1207 Ditmas Avenue (B).
2	Frt.	2	35	Sommers Hickman.....	Miami, Fla.....	412 Southwest Twenty sec ond Road.
3	Oys.	2	18	Zora H. Messick.....	Philadelphia, Pa.....	Cedarville Road, Millville, N. J.
4	Pas.	1	24	Charles W. Smith.....	New York, N. Y.....	116 Northern Boulevard, L. I., N. Y.
5	Frt.	5	60	Stanley L. Tallmadge.....	Bridgeport, Conn.....	57 Woodward Avenue, Nor- walk, Conn.
6	Frt.	12	75	Texas Co. (Del.).....	Wilmington, Del.....	7 West Tenth Street.
7	Fsh.	8	70	Jens Olsen.....	Seattle, Wash.....	2568 Morgan Street.
8	Pas.	1	32	Reuben Driscoll, jr.....	Philadelphia, Pa.....	Tuckerton, N. J.
9	Fsh.	4	85	J. B. Styron.....	Beaufort, N. C.....	Morehead City, N. C.
10	Tnk.	1	120	M. M. Amory.....	Newport News, Va.....	142 East Queen Street, Hampton, Va.
11	Fsh.	1	16	Anton O. Hatley.....	Seattle, Wash.....	107 Columbia Street.
12	Msc.	1	40	Guy H. Hicks.....	Cambridge, Md.....	
13	Frt.	1	100	R. J. Peacock Canning Co. (Me.).....	Eastport, Me.....	Water Street, Lubec, Me.
14	Fsh.	2	40	Minas Sarris.....	St. Augustine, Fla.....	73 Lewis Boulevard.
15	Tow.	5	500	W. J. Townsend.....	New York, N. Y.....	Foot Humphrey Avenue, Bayonne, N. J.
16						
17	Tnk.	7	b 275	Standard-Vacuum Transportation Co. (Del.).....	do.....	26 Broadway.
18	Fsh.	6	50	Taylor Bros. Fish Co. (N. J.).....	Philadelphia, Pa.....	Wildwood, N. J.
19	Fsh.	5	40	do.....	do.....	Do.
20	Fsh.	5	40	do.....	do.....	Do.
21	Pas.	1	b 60	San Pedro Transportation Co. (Calif.).....	Los Angeles, Calif.....	Fifth and Front Streets, San Pedro, Calif.
22	Frt.	3	40	Warren Oyster Co. (R. I.).....	Providence, R. I.....	Warren, R. I.
23	Pas.	1	50	Wellesley Island Park.....	Ogdensburg, N. Y.....	Thousand Island Park.
24	Frt.	2	21	Lovincy Toups.....	New Orleans, La.....	Cut Off, La.
25	Tow.	2	60	Tilton Conklin, jr.....	Norfolk, Va.....	327 Herman Avenue.
26	Fsh.	4	16	George Davis.....	Juneau, Alaska.....	Killsnoo, Alaska.
27	Frt.	1	45	City of Milwaukee (Wis.).....	Milwaukee, Wis.....	508 Market Street.
28	Fsh.	3	50	Francis Tallman.....	Philadelphia, Pa.....	2105 Howell Street, Camden, N. J.
29	Oys.	1	20	J. C. Walker Bros. (Va.).....	Cape Charles, Va.....	Exmore, Va.
30	Fsh.	4	24	Bayou Ice and Electric Co.....	Mobile, Ala.....	Bayou la Batre, Ala.
31	Fsh.	3	b 200	T. G. Condare S. S. Corporation (Calif.).....	San Francisco, Calif.....	Foot Leavenworth Street.
32	Tnk.	9	400	Diesel Tanker T. J. Conway (N. Y.).....	New York, N. Y.....	764 Court Street (B), N. Y.
33	Tow.	3	180	Tug T. J. Sheridan Co. (Del.).....	Philadelphia, Pa.....	127 Walnut Street.
34	Frt.	2	14	Valentine Taylor.....	Beaufort, N. C.....	Sealevel, N. C.
35	Frt.	2	70	Theodore S. Smith.....	Bridgeport, Conn.....	Box 25, Rowayton, Conn.
36	Frt.	4	3	Robert E. Martin.....	Annapolis, Md.....	438 North Linwood Avenue, Baltimore, Md.
37	Tow.	2	24	Douglas M. Andrew.....	Miami, Fla.....	Unagr Bulck Co., 1201 Northeast Second Avenue.
38	Msc.	1	20	John S. Somers.....	Crisfield, Md.....	Deals Island, Md.
39	Msc.	6	50	Tabor Boy Trust.....	New Bedford, Mass.....	Tabor Academy, Marion, Mass.
40	Fsh.	4	16	W. S. Balcom.....	Ketchikan, Alaska.....	
41	Fsh.	2	b 8	H. Frewerd.....	Milwaukee, Wis.....	1220 Main Street, Oconto, Wis.
42	Fsh.	5	55	Thomas O'Connor.....	Erie, Pa.....	521 West Eleventh Street.
43	Tow.	1	12	John Edlen.....	Peoria, Ill.....	Meredosia, Ill.
44	Fsh.	6	100	Andrew Nelson.....	Tacoma, Wash.....	5825 South Puget Sound Avenue.
45	Fsh.	2	20	John A. Eastman.....	Ketchikan, Alaska.....	6531 Twenty-seventh Ave- nue, Seattle, Wash.
46	Fsh.	7	20	Alaska-Pacific Salmon Company (Nev.).....	do.....	
47	Fsh.	2	27	Harry F. Eaton.....	Seattle, Wash.....	Coyle, Wash.
48	Fsh.	8	s 75	W. Pierce.....	Ketchikan, Alaska.....	Craig, Alaska.
49	Fsh.	4	35	Pacific American Fisheries (Del.).....	Petersburg, Alaska.....	South Bellingham, Wash.
50	Pas.	2	16	Harry D. Brown.....	Philadelphia, Pa.....	700 North Rhode Island Ave- nue, Atlantic City, N. J.
51	Fsh.	2	b 30	Henry Strand.....	Seward, Alaska.....	Seldovia, Alaska.
52	Frt.	2	20	Cecil R. Welch.....	Charleston, S. C.....	R. F. D. No. 1.
53	Frt.	2	16	Takpuk.....	Nome, Alaska.....	Post Office, Barrow, Beachy Point, Alaska.
54	Fsh.	3	70	Pioneer Sea Foods Co. (Wash.).....	Juneau, Alaska.....	Colman Building, Seattle, Wash.
55	Pas.	1	40	Thomas Plante.....	Ketchikan, Alaska.....	1354 Moore Street, Santa Clara, Calif.
56	Fsh.	2	29	Frank Capp.....	do.....	
57	Frt.	5	40	United Fruit Co. (N. J.).....	Boston, Mass.....	131 State Street.
58	Pas.	4	75	J. W. Tankersley.....	Beaufort, N. C.....	Box 823, Greensboro, N. C.

¹ Formerly ga. s. ^b Majorie.
^a Robin.
² Formerly U. S. N. ga. s. Takoma.

⁷ Formerly U. S. C. & G. S. st. s. Taku.
^a Danna.
⁸ Formerly ga. s. ^b Lady Anne.

Line No.	Official No.	Signal and radio-call letters	Rlg	Name of vessel	Tonnage		Register dimensions			When built	Where built
					Gross	Net	Length	Breadth	Depth		
1	211226	KLII	Ol. s.	TAMARACK..... [†]	149	104	118.9	18.8	9.6	1913	New York, N. Y.
2	222148		Ol. s.	Tambo II.....	14	10	44.0	14.0	4.7	1922	Brooklyn, N. Y.
3	230391		Ol. s.	Tambo III.....	14	10	40.5	12.4	5.7	1930	do.
4	216042		Ga. s.	Tamlami.....	193	76	80.7	26.8	10.7	1918	Miami, Fla.
5	219575	KOVX	Ol. s.	TAMPA..... [†] ⊙	5,959	3,703	401.9	54.2	31.3	1920	Tampa, Fla.
6	224904		Ga. s.	Tampa.....	14	11	42.1	12.4	2.9	1925	Stacy, N. C.
7	220072		Ga. s.	Tan.....	9	6	30.4	9.7	4.6	1920	Gig Harbor, Wash.
8	226246		Ga. s.	Tanger.....	11	8	37.6	11.2	2.6	1926	Swansboro, N. C.
9	212312		Ol. s.	Tango.....	40	18	58.0	14.9	6.0	1914	Seattle, Wash.
10	213415		Ga. s.	Tango.....	17	12	40.4	12.0	3.8	1915	Ketchikan, Alaska
11	232155		Ol. s.	Tanya.....	7	5	33.4	9.0	4.4	1927	Mud Bay, Wash.
12	145491		Ga. s.	Tarpon.....	14	11	48.0	13.0	3.9	1884	Long Island City, N. Y.
13	233104		Ga. s.	Tarpon.....	14	9	52.0	11.0	4.2		Unknown.
14	233500		Ol. s.	Tarpon.....	7	5	27.5	9.2	5.0	1934	St. Augustine, Fla.
15	233267		Ga. s.	Tarratine II.....	14	11	42.0	12.0	5.3	1934	North Haven, Me.
16	232112		Ol. s.	Tartar.....	15	6	41.7	12.8	4.0	1927	Fernandina, Fla.
17	225254		Ga. s.	Tasco Lee.....	10	6	43.6	11.1	4.2	1925	Irrington, Va.
18	205008		Ga. s.	TASHENBERG BROTHERS.....	11	9	35.6	9.7	4.6	1902	Buffalo, N. Y.
19	208408		Ga. s.	Tatoosh.....	63	51	74.2	16.8	6.7	1911	Tacoma, Wash.
20	215345		Ol. s.	Tatoosh.....	31	21	50.4	14.3	7.3	1917	Seattle, Wash.
21	224191		Ga. s.	Tatoosh.....	18	12	46.7	12.7	6.0	1924	Hadlock, Wash.
22	226628		Ol. s.	Tatoosh.....	50	34	58.5	16.5	7.7	1927	Gig Harbor, Wash.
23	229840		Ol. s.	Taurus.....	27	18	50.6	15.6	6.7	1930	Norfolk, Va.
24	233171		Ga. s.	Tautog.....	10	6	39.5	9.8	5.1	1923	Bridgeport, Conn.
25	204306		Ga. s.	Tazilna.....	13	8	40.7	9.0	3.0	1907	Tacoma, Wash.
26	145544		Ga. s.	Teal.....	5	5	23.0	12.5	3.8	1886	Norwalk, Conn.
27	226347		Ol. s.	Teal.....	20	9	44.8	13.2	5.2	1927	Oakland, Calif.
28	232219		Ga. s.	Teal.....	9	8	35.2	9.9	3.9	1933	Bowers, Del.
29	233251		Ga. s.	Teal.....	17	9	39.2	13.6	4.2	1934	Pascagoula, Miss.
30	233796		Ga. s.	Teal.....	11	7	32.5	10.2	4.7	1928	New Haven, Conn.
31	231865	WJEZ	Ol. s.	TEAPA..... [†] ⊙	1,184	704	305.6	30.2	20.7	1919	Squantum, Mass.
32	206606		Ga. s.	Teaser.....	11	8	32.6	9.4	3.4	1911	Ludington, Mich.
33	226364		Ga. s.	Teaser.....	16	11	40.4	11.4	5.6	1927	Port Blakely, Wash.
34	202627		Ol. s.	Teazer.....	97	59	91.3	24.0	9.8	1905	Essex, Mass.
35	232828		Ga. s.	Ted.....	8	5	32.1	9.2	4.0	1916	Mare Island, Calif.
36	207218		Ol. s.	Teddy.....	14	9	42.9	11.7	2.7	1910	Astoria, Oreg.
37	213055		Ga. s.	Teddy J.....	19	13	40.0	13.1	5.8	1915	Seattle, Wash.
38	232910		Ga. s.	Teddy Jr.....	7	5	31.4	9.0	3.6	1930	Key West, Fla.
39	205134		Ga. s.	Teddy Bear.....	21	14	42.8	14.7	4.8	1908	Seattle, Wash.
40	201758		Ga. s.	Teddy Roosevelt.....	13	6	36.5	13.5	6.0	1905	Friendship, Me.
41	203053		Ga. s.	Teddy Roosevelt.....	14	10	45.1	12.6	3.6	1906	Astoria, Oreg.
42	223735		Ga. s.	Tee Bee.....	14	10	40.5	13.6	4.2	1924	Erie, Pa.
43	232520		Ga. s.	Teena.....	8	7	32.0	9.9	4.8	1933	Seattle, Wash.
44	213336		Ol. s.	Tee-Zee-Lee.....	13	9	36.0	10.4	4.8	1915	Manitowoc, Wis.
45	231848		Ga. s.	Teguogalpa.....	24	16	53.5	11.5	6.0	1932	New York, N. Y.
46	220734		Ga. s.	Telegram.....	7	6	31.5	10.0	3.5		Unknown.
47	145969		Ga. s.	Telephone.....	7	5	36.5	7.7	2.8	1903	Marshfield, Oreg.
48	213138		Ga. s.	Telephone.....	13	9	44.4	12.1	5.2	1915	Oakland, Calif.
49	230686		Ga. s.	Tell City.....	9	7	30.0	8.0	2.3	1930	Hawesville, Ky.
50	232350		Ga. s.	Temaroy.....	7	6	29.4	8.4	4.0	1929	Bayonne, N. J.
51	207889		Ga. s.	Temiskaming.....	9	8	43.0	8.0	3.1	1909	Georgetown, S. C.
52	145871		Ol. s.	Tempest.....	46	31	68.5	17.2	6.1	1901	Everett, Wash.
53	225483		Ga. s.	Templar.....	17	13	39.7	10.7	4.1	1917	Boston, Mass.
54	214324		Ga. s.	Tempress.....	14	13	40.3	13.6	5.7	1890	do.
55	229194		Ga. s.	Ten-aya.....	12	9	35.7	9.9	3.5	1929	Oakland, Calif.

[†] Formerly ga. s. ^a Blue Bird.
^b Widgeon.
^c Sialia II.

[†] Formerly ga. s. John A. Baker.
^a U. S. Navy ol. s. Putnam.
^b Formerly [†] Nicaraguan ol. s. Teapa.

Line No.	Service	Crew	Horse-power	Name of owner	Home port	Address of owner
1	Frt.	5	b 120	Texas Co. (Del.)	Elizabeth City, N. C.	607 East Fearing Street.
2	Pas.	2	60	Fred Wilbert	New York, N. Y.	1036 Madison Street (B).
3	Pas.	2	70	John Keefe	do.	3514 Twenty-eighth Avenue, Astoria, L. I., N. Y.
4	Fsh.	3	200	Nick Kahl	Detroit, Mich.	991 Adelaide Street, Wyandotte, Mich.
5	Frt. †	35	2,900	United States Shipping Board	Tampa, Fla.	
6	Fsh.	1	20	Beaufort Fisheries	Beaufort, N. C.	
7	Fsh.	2	12	Lars Peterson	Tacoma, Wash.	Gig Harbor, Wash.
8	Frt.	1	30	Alex Moore	Beaufort, N. C.	Swansboro, N. C.
9	Tow.	1	210	Douglas Burrowes	San Francisco, Calif.	2014 Buena Vista Avenue, Alameda, Calif.
10	Msc.	1	32	Richard Hofstad	Petersburg, Alaska	
11	Fsh.	1	12	Emmett Hodges	Sitka, Alaska	5217 Shilshole Avenue, Seattle, Wash.
12	Fsh.	1	100	Hubert E. Caulfield	Tampa, Fla.	Box 1764, St. Petersburg, Fla.
13	Pas.	1	60	Minor S. McLain	New York, N. Y.	c/o N. Y. C. R. R., Harmon, N. Y.
14	Pas.	1	20	E. S. Ellsworth	St. Augustine, Fla.	Box 176, Ormond, Fla.
15	Pas.	1	110	John Bird	Rockland, Me.	Bay View Street, Camden, Me.
16	Fsh.	2	45	John S. Carinbas	St. Augustine, Fla.	Box 1134.
17	Frt.	1	24	Homer Prullt	Reedville, Va.	Tangler, Va.
18	Frt.	1	25	William M. Tashenberg	Buffalo, N. Y.	45 Illinois Street.
19	Fsh.	5	120	Northwestern Fisheries (Del.)	Seattle, Wash.	South Bellingham, Wash.
20	Fsh.	7	60	Kristian Martinsen	Ketchikan, Alaska	
21	Tow.	2	40	J. H. Lundgren	Seattle, Wash.	Port Blakely, Wash.
22	Fsh.	8	b 100	Kuzma Barcott	Tacoma, Wash.	2613 Grand Avenue, Everett, Wash.
23	Tow.	3	200	Warner Co. (Del.)	Philadelphia, Pa.	1616 Walnut Street.
24	Pas.	2	40	Robert H. Renton	Bridgeport, Conn.	South Norwalk, Conn.
25	Pas.	1	36	A. W. Olson	Seattle, Wash.	R. F. D., Port Blakely, Wash.
26	Frt.	1	8	Thorsten O. Stabell	Bridgeport, Conn.	18 Sound View Terrace, South Norwalk, Conn.
27	Fsh.	1	b 70	Alaska Packers Association (Calif.)	Juneau, Alaska	111 California Street, San Francisco, Calif.
28	Fsh.	1	80	Pearl Rickards	Wilmington, Del.	Little Creek, Del.
29	Pit.	2	40	Crecent River Port Pilots Association (La.)	New Orleans, La.	Whitney Building.
30	Pas.	1	40	George W. Bradley	New York, N. Y.	39 Cliff Avenue, Yonkers, N. Y.
31	Frt.	18	1,500	Ceiba Navigation Corporation (La.)	New Orleans, La.	Union Indemnity Building.
32	Fsh.	3	18	Fred Linquist	Grand Haven, Mich.	415 North William Street, Ludington, Mich.
33	Fsh.	3	20	New England Fish Co. (Me.)	Boston, Mass.	44 Boston Fish Pier.
34	Cod.	22	90	Gorton-Few Vessels Co. (Mass.)	Gloucester, Mass.	Rowe Square.
35	Fsh.	1	16	Louis Floathe	Seattle, Wash.	3210 Twelfth Avenue, West.
36	Pas.	2	30	Juneau Ferry & Navigation Co. (Alaska)	Juneau, Alaska	
37	Fsh.	5	35	John Otness	Petersburg, Alaska	
38	Pas.	1	110	Edward W. Soudder	Miami, Fla.	Islamorada, Fla.
39	Frt.	3	20	Joseph Bernard	Nome, Alaska	Cordova, Alaska.
40	Frt.	4	10	Joseph Eikel	Corpus Christi, Tex.	5316 Richard Street, Dallas, Tex.
41	Frt.	2	40	Ole Nygaard	Astoria, Oreg.	Motor Route A.
42	Fsh.	5	45	T. B. Walker	Erie, Pa.	West Twenty-sixth and Hampton Road.
43	Pas.	1	40	J. Hawthorn	Sitka, Alaska	1401 East Northlake Avenue, Seattle, Wash.
44	Tow.	1	100	J. Thomas Mahan	Grand Haven, Mich.	662 Lovett Street, East Grand Rapids, Mich.
45	Pas.	2	1,080	Charles Zavadil	New York, N. Y.	Smithtown Branch, N. Y.
46	Pas.	1	18	John Kohl	do.	One hundred and twenty-second Street and Harlem River.
47	Tow.	1	15	John J. Silen, Estate of	Marshfield, Oreg.	c/o Fred A. Silen, 1645 McPherson Street, North Bend, Oreg.
48	Tow.	1	50	Pacific Telephone & Telegraph Co. (Calif.)	San Francisco, Calif.	444 Bush Street.
49	Pas.	1	12	O. D. Mattingly	Louisville, Ky.	Hawesville, Ky.
50	Pas.	1	85	E. H. Harvey	Miami, Fla.	Marathon, Fla.
51	Msc.	2	25	A. A. Richardson	Georgetown, S. C.	Columbia, S. C.
52	Tow.	4	150	Chesley Tug & Barge Co. (Wash.)	Seattle, Wash.	Room 3, Ferry Dock.
53	Fsh.	2	20	Otto Christiansen	Seward, Alaska	Bethel, Alaska.
54	Pas.	2	12	Arthur C. Strong	Annapolls, Md.	Burlington, Iowa.
55	Fsh.	1	b 40	George J. Jackson	San Francisco, Calif.	1625 Pacheco Street.

† Formerly U. S. N. ga. s. No. 1937.

‡ Formerly ga. s. Nellie H.

§ Formerly ga. s. Crowley No. 16.

¶ Formerly U. S. Navy ga. s. No. 2864.

‡ Formerly ga. s. Tigress.

Line No.	Official No.	Signal and radio-call letters	Rig	Name of vessel	Tonnage		Register dimensions			When built	Where built
					Gross	Net	Length	Breadth	Depth		
					Feet						
					Length	Breadth	Depth				
1	228029		Ga. s.	TENDER NO. 10	8	6	38.0	10.0	3.8	1928	Erie, Pa.
2	230106		Ol. s.	¹ Tenjin Maru	48	8	74.0	14.0	6.6	1930	Honolulu, T. H.
3	229050		Ol. s.	TENKENAS	447	305	101.3	32.3	14.0	1929	Groton, Conn.
4	211203		Ga. s.	Tennessee	18	12	38.3	11.9	4.6	1913	Seattle, Wash.
5	222950		Ol. w.	Tennessee	24	15	59.0	14.0	2.3	1923	Metropolis, Ill.
6	227690		Ga. s.	³ Tennessee	13	9	45.7	11.0	4.9	1918	Los Angeles, Calif.
7	226015		Ol. w.	Tennessee No. 2	51	32	62.6	16.0	2.1	1926	Paducah, Ky.
8	229850		Ol. w.	Tennessee No. 3	46	46	64.2	16.0	3.3	1930	do.
9	210268		Ga. s.	Tepee	7	7	29.6	8.2	3.0	1912	Juneau, Alaska
10	227445		Ga. s.	Tequila	26	21	51.8	11.5	5.7	1928	Wilmington, Del.
11	220977		Ga. s.	³ Teresa	12	10	44.5	10.0	3.9	1920	Skagway, Alaska
12	202677		Ga. s.	Teresa L.	17	10	56.2	17.4	3.6	1905	Biloxi, Miss.
13	204536		Ga. s.	Tern	18	17	48.0	10.0	5.0	1907	South Boston, Mass.
14	223817		Ga. s.	Tern	16	11	44.6	11.5	5.2	1924	Mystic, Conn.
15	228569		Ga. s.	Tern	8	5	28.3	9.7	3.9	1929	Ketchikan, Alaska
16	229684		Ga. s.	Tern	19	13	38.0	12.0	5.1	1930	Alameda, Calif.
17	230574		Ga. s.	Tern	9	6	29.2	9.0	4.8	1925	Juneau, Alaska
18	232114		Ga. s.	Tern	7	6	37.0	10.8	2.8	1933	Parkertown, N. J.
19	233051		Ga. s.	⁴ Tern	7	5	30.6	8.4	3.1	1917	College Point, N. Y.
20	231055		Ol. s.	⁵ Terrebonne	14	9	42.0	13.3	4.6	1931	Brooklyn, N. Y.
21	219480		Ga. s.	Terrell	21	11	45.5	12.3	4.9	1919	Mobile, Ala.
22	228995		Ga. s.	Tessibel	9	5	36.7	10.7	2.5	1929	Golden Meadow, La.
23	93183		Ga. s.	⁶ Texaco	14	9	42.4	13.3	4.8	1901	Patchogue, N. Y.
24	214807		Ga. s.	Texaco 80	13	11	37.4	10.5	5.6	1918	New York, N. Y.
25	218876	KLK	Ol. s.	⁷ TEXACO 125	298	171	132.5	23.0	10.3	1917	Bath, Me.
26	77219		Ga. s.	⁸ Texaco 144	44	33	69.3	19.6	6.2	1890	Patchogue, N. Y.
27	233370		Ga. s.	TEXACOMA	15	14	38.8	8.6	3.9	1934	Beaumont, Tex.
28	207000		Ga. s.	Texas	8	6	35.3	12.5	2.3	1907	Matagorda, Tex.
29	214862		Ga. s.	Texas	23	16	43.7	14.4	6.0	1917	Tacoma, Wash.
30	223310		Ga. s.	Texas	15	11	45.5	9.4	3.6	1908	Saint Joseph, Mich.
31	220359		Ga. s.	⁹ Texas Sport	45	28	59.1	14.1	6.2	1920	Warwick, R. I.
32	204124		Ol. s.	¹⁰ Texoil	34	17	57.0	14.6	6.3	1906	Boston, Mass.
33	76564		Ga. s.	¹¹ Texoil No. 2	15	10	41.8	14.0	4.5	1885	Glenwood, N. Y.
34	202836		Ol. s.	¹² Thad Street	90	56	83.4	21.6	10.5	1906	Essex, Mass.
35	207929		Ga. s.	Thais	27	17	78.0	12.6	6.6	1906	St. Joseph, Mich.
36	221495		Ga. s.	¹³ That's All	10	10	35.2	10.7	2.9	1912	Boston, Mass.
37	229830		Ga. s.	The Bantam	11	10	39.7	9.0	2.6	1930	Big Stone City, S. D.
38	224251		Ga. s.	The Boys	78	44	102.0	17.0	6.4	1924	Morehead City, N. C.
39	229120		Ga. s.	The Boys	6	5	36.0	9.0	2.4	1927	Marshallburg, N. C.
40	145856		Ga. s.	The Chalfont	15	14	49.6	15.0	4.4	1900	Atlantic City, N. J.
41	222860		Ga. s.	The Dalles	9	6	40.0	10.6	3.6	1923	St. Paul, Minn.
42	227882		Ol. s.	The Friars	57	16	74.7	18.4	8.3	1928	Friendship, Me.
43	210917		Ol. s.	The Grant	13	8	41.3	11.0	5.7	1913	San Diego, Calif.
44	127513		Ga. s.	¹⁴ The Grayling	21	19	48.5	15.6	5.5	1901	Baltimore, Md.
45	232720		Ol. s.	The Greater Fort Pierce	13	5	40.2	12.6	4.2	1928	Fernandina, Fla.
46	145750	KLIO	Ga. s.	The Hermitage	10	9	33.8	10.6	4.3	1896	South Boston, Mass.
47	213463		Ga. s.	The Mist	6	5	28.0	8.0	3.3	1915	Sturgeon Bay, Wis.
48	209900		Ga. s.	The Moravian	14	9	33.1	10.5	5.2	1912	Seattle, Wash.
49	224064		Ol. s.	The Moravian	55	43	57.3	17.3	7.0	1924	Bethel, Alaska
50	229419		Ga. s.	The Oregon	16	11	43.3	10.6	4.5	1930	Astoria, Ore.
51	226862		Ol. s.	The Rogue	55	38	64.5	28.3	6.2	1927	St. Helens, Ore.
52	224208		Ga. s.	The Russell	33	19	56.8	16.0	5.5	1924	Amburg, Va.
53	226264		Ga. s.	The Shadow	14	11	33.5	10.6	4.6	1926	Ellison Bay, Wis.
54	202497		Ga. s.	Thelma	10	6	39.0	10.5	4.8	1905	Smyrna, N. C.
55	202598		Ga. s.	Thelma	20	17	47.8	17.0	4.5	1905	Fairbank, Md.
56	204454		Ga. s.	Thelma	11	7	35.5	9.7	3.0	1907	Astoria, Ore.
57	205230		Ga. s.	Thelma	20	13	53.4	12.0	4.2	1908	Seattle, Wash.
58	206485		Ga. s.	Thelma	13	9	47.6	11.2	3.3	1911	Astoria, Ore.

¹ Formerly ol. s. Nichiren Maru.

² Formerly Japanese ga. s. Tennessee.

³ Formerly ga. s. Emily May.

⁴ Formerly U. S. N. Hull No. C-708.

⁵ Formerly ol. s. Two Bros.

⁶ Formerly ga. s. Mildred.

⁷ Formerly ga. s. Tsuban.

⁸ Formerly st. s. (a) Jessie R.

(b) Sea Coast.

Line No.	Service	Crew	Horse-power	Name of owner	Home port	Address of owner
1	Tow.	1	50	State of New York	Buffalo, N. Y.	Bureau of Canals, foot Porter Avenue.
2	Fsh.	10	135	Akujoshi Shiget.	Honolulu, T. H.	1326 College Walk.
3	Fer.	5	500	State of New York	New York, N. Y.	Wards Island, N. Y.
4	Fsh.	6	75	Northwestern Fisheries (Del.)	Seattle, Wash.	South Bellingham, Wash.
5	Tow.	2	60	J. O. Ashman	Louisville, Ky.	1250 South Sixth Street, Paducah, Ky.
6	Pas.	2	b 40	D. H. Monstad	Los Angeles, Calif.	505 South Broadway, Redondo Beach, Calif.
7	Tow.	1	120	J. O. Ashman	Louisville, Ky.	1250 South Sixth Street, Paducah, Ky.
8	Tow.	2	150	J. F. Hassell	Nashville, Tenn.	Clifton, Tenn.
9	Fsh.	1	12	Alaska-Pacific Salmon Company (Nev.)	Ketchikan, Alaska	
10	Pas.	2	250	Joseph M. Serson	Wilmington, Del.	1212 B Street.
11	Pas.	1	20	George Rapuzzi	Skagway, Alaska	
12	Fsh.	3	27	Dunbar-Dukate Co. (La.)	New Orleans, La.	822 Perdido Street.
13	Msc.	2	45	J. A. Mermillod	do.	139 North Genois Street.
14	Msc.	1	165	Tom J. Conine	Bridgeport, Conn.	24 South Elliott Street, Stratford, Conn.
15	Msc.	0	12	Charles Weidlo	Wrangell, Alaska	Meyers Chuck, Alaska.
16	Frt.	1	40	Hans Seversen	Seward, Alaska	Illianna, Alaska.
17	Fsh.	1	12	Andrew A. Rosness	Juneau, Alaska	Box 2217.
18	Oys.	2	80	Robert Hanson	Philadelphia, Pa.	26 Locust Street, Merchantville, N. J.
19	Fsh.	2	22	John F. Todd	Seattle, Wash.	Mercer Island, Wash.
20	Pas.	2	70	Texas Co. (Del.)	Wilmington, Del.	7 West Tenth Street.
21	Frt.	2	100	Atlantic Gulf & Pacific Co. (W. Va.)	New York, N. Y.	15 Park Row.
22	Fsh.	1	35	Southern Shell Fish Co. (La.)	New Orleans, La.	Harvey, La.
23	Pas.	2	70	Conrad Albrecht, jr.	New York, N. Y.	9404 Two hundred and sixth Street, Bellaire, L. I., N. Y.
24	Msc.	1	38	Texas Co. (Del.)	Wilmington, Del.	7 West Tenth Street.
25	Tnk.	14	b 200	do.	do.	Do.
26	Frt.	2	25	do.	do.	Do.
27	Msc.	1	200	do.	do.	Do.
28	Fsh.	2	12	J. D. Collier	Galveston, Tex.	Matagorda, Tex.
29	Fsh.	7	35	Emil Johnson	Seattle, Wash.	119 West Roy Street.
30	Pas.	1	95	E. G. Uhl	Corpus Christi, Tex.	Brady Building, San Antonio, Tex.
31	Pas.	3	80	Texas Sporting Goods Co. (Tex.)	Houston, Tex.	Second National Bank Building.
32	Frt.	3	45	A. C. McLoon & Co.	Rockland, Me.	McLoom Wharf.
33	Frt.	2	40	do.	do.	Do.
34	Plt.	4	140	Louis W. Myatt	Charleston, S. C.	50 Queen Street.
35	Fsh.	2	80	Dallas E. Quidley	New York, N. Y.	Knapp Street (B).
36	Fsh.	2	20	Peter Jaquett	Philadelphia, Pa.	Bivalve, N. J.
37	Pas.	1	40	W. H. Scott, jr.	Pembina, N. Dak.	Ortonville, Minn.
38	Fsh.	20	100	C. C. Coddington, estate of	Beaufort, N. C.	c/o Union National Bank, executor, Charlotte, N. C.
39	Fsh.	2	28	Martin T. Lewis	do.	Harkers Island, N. C.
40	Pas.	2	30	Lewis S. Adams	Philadelphia, Pa.	520 North New Hampshire Avenue, Atlantic City, N. J.
41	Pas.	1	30	Carl C. Muller	St. Paul, Minn.	Taylor's Falls, Minn.
42	Cod.	7	100	Elmer Jacobsen	New Bedford, Mass.	106 High Street.
43	Frt.	2	45	Hermosa Amusement Corporation (Calif.)	San Francisco, Calif.	c/o S. J. Lansburgh, Mills Building.
44	Frt.	2	25	Mary Elizabeth Hayden	Alexandria, Va.	Coast, Va.
45	Fsh.	2	40	Sebastian Gianino	Fernandina, Fla.	121 South Fifth Street.
46	Pas.	1	40	Howard N. Smith	Philadelphia, Pa.	1227 Washington Street, Cape May City, N. J.
47	Msc.	2	b 10	Sturgeon Bay Co. (Del.)	Milwaukee, Wis.	Sturgeon Bay, Wis.
48	Msc.	2	20	Society of United Brethren for Propagating the Gospel among the Heathen (Pa.)	Pittsburgh, Pa.	Bethel, Alaska.
49	Pas.	2	60	Moravian Mission of North America (Pa.)	Seward, Alaska	Do.
50	Plt.	2	225	Oregon State Fish Commission	Astoria, Oreg.	Oregon Building, Portland, Oreg.
51	Fer.	5	65	Roosevelt Highway Ferry Co. (Oreg.)	Newport, Oreg.	
52	Oys.	2	36	A. L. Marshall	Crisfield, Md.	North Somerset Avenue.
53	Fsh.	3	b 16	Tillie Anderson	Milwaukee, Wis.	Sturgeon Bay, Wis.
54	Tow.	2	24	J. R. Bowen	Beaufort, N. C.	Bridgetown, N. C.
55	Oys.	3	30	Arthur Windfohr	Philadelphia, Pa.	Port Norris, N. J.
56	Frt.	1	22	Nat R. Smith	Astoria, Oreg.	Kelso, Wash.
57	Tow.	2	30	James Hutcheon	Tacoma, Wash.	3707 North Sixteenth Street.
58	Fsh.	1	35	Columbia River Packers Association (Oreg.)	Astoria, Oreg.	252 Front Street.

* Formerly { a ga. y. Almejean.
 b ga. y. Oldot.
 c ga. y. Vicfre.
 10 Formerly ga. s. Palm.

11 Formerly ga. s. John H.
 12 Formerly ga. s. Hortense.
 13 Formerly U. S. Navy ga. s. 1140.
 14 Formerly ga. y. Ciconla.

Line No.	Official No.	Signal and radio-call letters	Rlg	Name of vessel	Tonnage		Register dimensions			When built	Where built
					Gross	Net	Length	Breadth	Depth		
					Feet						
1	208995		Ga. s.	Thelma	15	9	52.9	13.5	4.1	1911	Velasco, Tex.
2	209139		Ga. s.	Thelma	12	10	42.0	12.0	3.5		Unknown
3	211061		Ga. s.	Thelma	14	11	58.0	14.0	3.9	1913	Irvington, Va.
4	211181		Ol. s.	Thelma	53	28	70.8	17.3	8.3	1913	Essex, Mass.
5	217035		Ga. s.	Thelma	26	17	47.0	13.0	9.3	1869	New London, Conn.
6	222561		Ga. s.	Thelma	18	8	50.9	12.8	6.1	1922	Jonesport, Me.
7	222578		Ga. s.	Thelma	44	35	62.5	20.6	5.0	1922	Atlantic, N. O.
8	228904		Ga. s.	Thelma	12	9	33.7	10.3	4.2	1929	Metlakatla, Alaska
9	231175		Ol. s.	Thelma	41	27	49.5	16.3	6.3	1931	Miami Beach, Fla.
10	219978		Ol. s.	Thelma II.	32	26	51.5	13.7	6.8	1920	Poulsbo, Wash.
11	220405		Ga. s.	Thelma II.	7	5	36.3	10.4	3.5	1920	Mystic, Conn.
12	228970		Ol. s.	Thelma B.	16	7	44.2	15.0	3.7	1929	Biloxi, Miss.
13	231405		Ga. s.	Thelma D.	17	10	41.9	14.3	4.1	1932	do.
14	223807		Ga. s.	Thelma M.	27	18	54.9	14.7	4.8	1924	Amburg, Va.
15	210496		Ol. s.	Thelma O.	17	12	45.0	11.2	5.0	1912	Seattle, Wash.
16	224588	WRED	Ga. s.	Thelma S.	50	34	60.8	17.1	7.2	1925	Port Blakely, Wash.
17	226430		Ga. s.	Thelma S.	7	5	25.3	9.0	3.0	1912	Drummond, Mich.
18	223835		Ga. s.	Thelma Earl	15	5	47.1	12.3	4.3	1924	Deltaville, Va.
19	222494		Ga. s.	Thelma Frances	11	7	43.0	11.0	3.8	1922	Crisfield, Md.
20	233511		Ga. s.	Thelma Jane	11	9	35.8	10.5	4.2	1934	Klawock, Alaska
21	224555		Ga. w.	Thelma Ruth	18	18	47.3	10.0	2.6	1925	Hannibal, Ohio
22	145802		Ga. s.	Therms	12	11	35.6	13.3	4.7	1899	Patchogue, N. Y.
23	228298		Ol. s.	Theo E.	72	49	68.2	18.2	8.6	1929	Tacoma, Wash.
24	145202		Ga. s.	Theo. Fletcher	24	22	49.0	18.0	4.0	1879	Bay Shore, N. Y.
25	232404		Ol. s.	Theo J. Blong	20	14	36.8	11.0	4.1	1933	Manitowoc, Wis.
26	228784		Ol. s.	Theodora	21	17	44.4	12.5	4.7	1929	Metlakatla, Alaska
27	116967	WKEE	Ol. s.	Theodore Foss	170	133	113.6	23.0	9.6	1900	Alameda, Calif.
28	145903		Ga. s.	Theodore Roosevelt	14	13	40.6	13.5	4.0	1901	Patchogue, N. Y.
29	145914		Ol. s.	Theodore Roosevelt	67	45	64.2	23.5	5.5	1901	San Francisco, Calif.
30	230404		Ol. s.	Theofilos	21	9	41.4	13.4	5.6	1930	Fernandina, Fla.
31	202101		Ga. s.	Theresa	14	10	59.8	11.8	3.7	1904	Port Republic, N. J.
32	206227		Ga. s.	Theresa	9	6	36.0	9.8	3.6	1910	Astoria, Oreg.
33	224781		Ga. s.	Theresa L.	14	11	38.5	12.2	4.4		Unknown
34	225566		Ol. s.	Theresa S.	43	29	58.5	15.8	7.4	1926	Dockton, Wash.
35	231166		Ol. s.	Theresa and Dan	60	41	72.0	18.4	9.3	1931	Essex, Mass.
36	3352		Ga. s.	Thesga E. O'Neal	28	24	59.6	13.0	4.7	1886	St. Michaels, Md.
37	209210		Ga. s.	Thimble Islands	17	12	39.0	18.0	4.4	1911	Northport, N. Y.
38	145945		Ga. s.	Thistle	22	11	54.0	18.1	3.9	1902	Biloxi, Miss.
39	233380		Ga. s.	Thomas	24	16	50.4	10.6	5.4	1934	Hughesville, Md.
40	211960		Ga. s.	Thomas, Jr.	10	10	50.0	8.0	3.5	1914	Bowling Green, Ky.
41	233918		Ga. s.	Thomas C.	8	5	38.5	10.4	3.5	1920	Foxwells, Va.
42	226353		Ga. s.	Thomas D.	10	7	36.9	9.6	3.2	1913	Ontonagon, Mich.
43	145791		Ol. s.	Thomas H.	77	52	70.2	19.1	8.9	1898	Tottenville, N. Y.
44	226790		Ol. s.	Thomas J. II.	49	33	59.1	16.0	7.8	1927	Port Blakely, Wash.
45	227999		Ol. s.	Thomas S.	25	11	52.0	16.6	4.1	1928	Pascagoula, Miss.
46	222859		Ga. w.	Thomas T.	19	14	56.8	11.4	2.3	1923	Calhoun, Ky.
47	202233		Ga. s.	Thomas Martindale	12	11	42.3	13.7	4.4	1905	Somers Point, N. J.
48	224322		Ol. s.	Thomas Minneck	25	17	49.0	16.6	4.6	1923	Athens, N. Y.
49	233499	WJFW	Ol. s.	THOMAS WHALEN	163	84	102.5	22.1	10.6	1934	Quincy, Mass.
50	145470		Ol. s.	Thomas A. Rogers	27	19	54.6	17.2	5.5	1887	Camden, N. J.
51	223180	KLIP	Ol. s.	Thomas C. McNeal	219	117	127.9	21.1	9.8	1923	Solomons, Md.
52	212699		Ga. s.	Thomas E. Oliver	12	8	36.9	14.4	3.7	1914	River Spring, Md.
53	225271		Ga. s.	Thomas E. Welles	80	71	81.2	21.7	9.6	1925	Pensacola, Fla.
54	217922		Ol. s.	Thos. E. Wilson	67	37	70.0	18.1	8.0	1919	Tacoma, Wash.
55	206307		Ga. s.	Thomas F. Jubb	43	26	65.5	20.0	5.5	1909	Weems, Va.
56	145316		Ga. s.	Thomas H. Kirby	27	22	61.1	17.6	5.1	1882	St. Michaels, Md.
57	24886		Ga. s.	Thomas J. Hickman	9	8	42.7	12.8	3.2	1871	Crisfield, Md.
58	224310		Ga. s.	Thomas J. Sherman	77	69	86.2	22.3	10.2	1924	Millville, Fla.
59	201529		Ol. s.	Thos. R. Coyne	86	58	72.6	20.4	9.1	1904	Athens, N. Y.
60	202689		Ga. s.	Thomas S. Martin	33	23	49.5	15.3	5.3	1905	Cappahosic, Va.

1 Formerly st. s. Shelikof.

2 Formerly ga. s. Bessie Reed.

Line No.	Service	Crew	Horse-power	Name of owner	Home port	Address of owner
1	Tow.	3	100	Culver Shell Dredging Co. (Tex.)	Galveston, Tex.	Matagorda, Tex.
2	Pas.	2	24	John Enslin	New York, N. Y.	57 Howlett Court, Babylon, N. Y.
3	Oys.	2	15	B. B. Lewis	Reedville, Va.	Sharps, Va.
4	Cod.	12	60	Martin L. Welch	Gloucester, Mass.	26 Chestnut Street.
5	Pas.	2	36	Antonio Cappadona	New York, N. Y.	532 Henry Street (B).
6	Frt.	2	37	N. F. Trefethen Co. (Me.)	Portland, Me.	37 Customhouse Wharf.
7	Oys.	2	60	Everett Miles	Cape Charles, Va.	Saxts, Va.
8	Fsh.	3	15	N. E. Nelson	Ketchikan, Alaska	Box 1837.
9	Tow.	3	120	Webster Marine Co. (Fla.)	Miami, Fla.	380 Alton Road, Miami Beach, Fla.
10	Fsh.	8	45	Martin Walstrand	Seattle, Wash.	126 West Florentis Street.
11	Fsh.	1	50	Anthony Di Grande	New York, N. Y.	496 Pine Street (B).
12	Oys.	4	24	Antonio Filiph	Gulfport, Miss.	228 Pine Street, Biloxi, Miss.
13	Fsh.	1	75	Anson Grayolet	New Orleans, La.	Pointe a la Hache, La.
14	Frt.	1	35	Havy Bangan	Annapolis, Md.	River Springs, Md.
15	Tow.	2	50	Pacific Tow Boat Co. (Wash.)	Seattle, Wash.	3414 Iowa Avenue.
16	Fsh.	8	110	Libby, McNeill & Libby (Me.)	do	88 Hamlin Street.
17	Fsh.	2	20	James S. T. Williams	Sault Ste. Marie, Mich.	Naubinway, Mich.
18	Frt.	2	36	Charles Howard Charnock	Reedville, Va.	Tanger, Va.
19	Frt.	1	24	Earl S. Dize	Crisfield, Md.	Rumbley, Md.
20	Fsh.	1	24	Peter Roberts	Wrangell, Alaska	Klawock, Alaska.
21	Fer.	2	16	Ernest F. Klay	Cincinnati, Ohio	R. F. D. 3, Sardis, Ohio.
22	Pas.	1	18	James H. O'Brien	New York, N. Y.	46 Washington Sq. South.
23	Fsh.	2	b 135	Pacific American Fisheries (Del.)	Bellingham, Wash.	South Bellingham, Wash.
24	Frt.	10	35	Samuel A. Lewis	Cape Charles, Va.	Chincoteague, Va.
25	Fsh.	3	b 30	Clifford Learned	Port Huron, Mich.	Oscoda, Mich.
26	Fsh.	5	70	Edward Benson, jr.	Ketchikan, Alaska	Metlakatla, Alaska.
27	Fsh.	7	b 400	Fred Berg & Sons (Wash.)	Los Angeles, Calif.	Aldwell Building, Port Angeles, Wash.
28	Oys.	1	40	William Rudolph	New York, N. Y.	West Sayville, N. Y.
29	Frt.	1	75	R. E. E. Anderson	San Francisco, Calif.	Pier 19.
30	Fsh.	2	b 30	John Tsagaris	Fernandina, Fla.	17 South Third Street.
31	Pas.	2	34	Alfred D. Munson	Philadelphia, Pa.	18 North Massachusetts Avenue, Atlantic City, N. J.
32	Pas.	1	25	Percy Hayes	Astoria, Oreg.	Kelso, Wash.
33	Pas.	3	35	Osceola Fishing Club (N. Y.)	New York, N. Y.	c/o Forrest Rathburn, 603 East One hundred and thirty-sixth Street.
34	Fsh.	8	67	Michael Sarunich	Seattle, Wash.	R. F. D. Box 291, Port Blakely, Wash.
35	Cod.	14	100	John T. Hall	Gloucester, Mass.	34 Main Street.
36	Oys.	6	45	Robert L. O'Neal	Philadelphia, Pa.	Port Norris, N. J.
37	Oys.	2	35	Elijah S. Ball	New Haven, Conn.	65 East Pearl Street.
38	Fsh.	6	20	George A. Andlauer	Galveston, Tex.	922 West Clay, Houston, Tex.
39	Pas.	1	125	William F. Wisner	Washington, D. C.	Mt. Rainier, Md.
40	Pas.	3	25	James F. Hope	Louisville, Ky.	Morgantown, Ky.
41	Fsh.	3	18	H. C. Somers	Reedville, Va.	Fozwells, Va.
42	Pas.	2	32	John Hawley	Sault Ste. Marie, Mich.	Ontonagon, Mich.
43	Tow.	5	285	Motor Tug Haakonsen No. 3 (N. Y.)	New York, N. Y.	60 Pearl Street.
44	Tow.	4	90	Thomas Jacobson	Port Townsend, Wash.	c/o Barbee Drydock & Shipbuilding Corporation, foot of Twenty-sixth Avenue NW., Seattle, Wash.
45	Fsh.	1	b 35	Annie Borden	Gulfport, Miss.	1301 East Beach Street, Biloxi, Miss.
46	Tow.	2	40	W. G. Bennett	Louisville, Ky.	Beals, Ky.
47	Fsh.	2	24	Marie A. Peterson	Philadelphia, Pa.	214 West First Avenue, North Wildwood, N. J.
48	Tow.	3	150	Ulster Davis (N. Y.)	Albany, N. Y.	1 Second Avenue, Rensselaer, N. Y.
49	Cod.	15	350	R. O'Brien & Co. (Mass.)	Boston, Mass.	34 Fish Pier, South Boston, Mass.
50	Frt.	1	24	A. A. Leigh	Newport News, Va.	Gum Fork, Va.
51	Fsh.	32	b 300	McNeal Edwards Co. (Va.)	Reedville, Va.	
52	Frt.	2	15	John W. Wilson	Baltimore, Md.	Tilghman, Md.
53	Fsh.	9	b 48	E. E. Saunders & Co. (Fla.)	Pensacola, Fla.	813 South Palafox Street.
54	Fsh.	7	150	Pacific American Fisheries (Del.)	Ketchikan, Alaska	South Bellingham, Wash.
55	Frt.	4	60	Thomas B. Hallock	Baltimore, Md.	Shadyside, Md.
56	Oys.	3	36	Benjamin D. Trout	Philadelphia, Pa.	Helserville, N. J.
57	Oys.	1	16	H. S. Riggan	Cape Charles, Va.	Willis Wharf, Va.
58	Fsh.	10	60	St. Andrews Bay Foundry & Machine Co. (Del.)	Pensacola, Fla.	Box 277, Panama City, Fla.
59	Tow.	1	240	Tug Thomas R. Coyne (N. Y.)	New York, N. Y.	25 Broadway.
60	Frt.	1	50	Yorktown Maritime Corporation (Va.)	Newport News, Va.	c/o J. W. Hornsby, Yorktown, Va.

¹ Formerly ga. s. Sealshipt No. 38.
² Formerly st. s. Thomas Flannery.

³ Formerly st. s. ^a James McAlister.
^b Automatic.

Line No.	Official No.	Signal and radio-call letters	Rig	Name of vessel	Tonnage		Register dimensions			When built	Where built
					Gross	Net	Length	Breadth	Depth		
1	232284		Ga. s.	Thos. W. Abrams	9	6	34.6	11.5	3.6	1933	Freeport, L. I., N. Y.
2	233026		Ga. s.	Thos. W. Abrams II	12	11	40.2	13.3	2.9	1935	Bellmore, N. Y.
3	220146		Ga. s.	Thomas W. Carroll	29	16	58.7	14.5	5.8	1920	New Point, Va.
4	4023		Ga. s.	Thomas F. J. Howlett	48	28	71.3	22.0	7.1		Unknown
5	76383		Ga. s.	Thompson Bros.	12	10	47.7	13.8	3.0	1882	Handsboro, Miss.
6	215914		Ol. s.	Thomsie A.	11	7	41.0	12.0	4.0	1917	Chicago, Ill.
7	209092		Ga. s.	Thor	12	8	32.4	10.5	4.1	1911	East San Pedro, Calif.
8	224713		Ol. s.	Thor	56	25	62.0	17.2	8.0	1925	Tacoma, Wash.
9	202185		Ga. s.	Thora	8	5	38.0	11.2	2.5	1905	Seattle, Wash.
10	227725		Ga. s.	Thora	9	6	33.1	9.5	4.4	1928	do.
11	220132		Ga. s.	Thorice	13	9	36.5	10.8	4.0	1915	Sault Ste. Marie, Mich.
12	225623		Ga. s.	Thousand Islander	17	11	56.0	10.2	5.2	1926	Alexandria Bay, N. Y.
13	209713		Ga. s.	Thrasher	34	16	56.3	14.0	6.7	1912	Oakland, Calif.
14	221011		Ga. s.	Thrasher	13	9	39.0	11.6	4.1	1920	Lakebay, Wash.
15	230321		Ol. s.	3 & 1 & 1	42	21	64.5	16.8	7.8	1930	Damariscotta, Me.
16	145435		Ga. s.	Three Brothers	9	5	39.2	11.8	3.0	1886	Grand Prairie, La.
17	207146		Ga. s.	Three Brothers	18	12	39.7	13.3	4.5	1910	Dockton, Wash.
18	210457		Ol. s.	Three Brothers	9	6	34.0	10.0	4.0	1909	Manitowoc, Wis.
19	222496		Ga. s.	Three Brothers	15	10	48.3	14.1	4.1	1922	Crisfield, Md.
20	223705		Ga. s.	Three Brothers	10	8	36.1	11.3	4.0	1924	Fairton, N. J.
21	227185		Ol. s.	Three Bros.	19	10	53.6	12.0	4.1	1928	Mount Vernon, Ala.
22	230564		Ol. s.	Three Brothers	17	11	45.4	13.3	4.0	1931	St. Marys, Ga.
23	218336		Ga. s.	Three Brothers II	13	9	33.0	10.0	4.2	1919	Pentwater, Mich.
24	212070		Ga. s.	Three Friends	12	11	37.8	12.0	3.9	1914	Wildwood, N. J.
25	232667		Ga. s.	Three Kids	9	6	33.0	10.6	3.6	1922	Fernandina, Fla.
26	208422		Ga. s.	Three Nicks	20	13	39.5	12.7	4.6	1911	Tacoma, Wash.
27	233527		Ga. s.	3-R	10	8	33.7	9.6	4.1	1934	Miami, Fla.
28	207293		Ga. s.	Three Sisters	7	5	41.7	10.5	2.9	1909	Crisfield, Md.
29	213715		Ga. s.	Three Sisters	5	5	25.4	7.8	3.2	1914	Little Suamico, Wis.
30	223584		Ga. s.	Three Sisters	25	17	55.1	12.8	5.1	1918	Brooklyn, N. Y.
31	223619		Ol. s.	Three Sisters	78	33	104.3	15.0	8.1	1917	do.
32	225719		Ga. s.	Three Sisters	25	15	55.1	14.8	4.9	1926	Palmer, Va.
33	231372		Ga. s.	Three Sisters	9	5	41.5	10.5	3.5	1931	Foxwells, Va.
34	233399		Ga. s.	Three Sisters	22	10	46.8	15.0	4.3	1934	Pascagoula, Miss.
35	227996		Ga. s.	Three Sons	12	8	35.8	11.0	4.2		Unknown
36	223535		Ga. s.	Thrill	9	8	33.0	9.5	4.9	1931	Biddeford, Me.
37	221458		Ga. s.	323	59	60	104.4	15.5	8.1	1917	City Island, N. Y.
38	213441		Ol. s.	Thurow	61	55	60.0	14.2	3.7	1915	Lake Bay, Wash.
39	216166		Ga. s.	Thusnelda	9	8	42.0	8.2	2.7	1892	Brooklyn, N. Y.
40	204357		Ga. s.	Tiana	12	10	41.2	13.0	4.0	1907	Tottenville, N. Y.
41	214367		Ga. s.	Tiber	8	5	36.3	10.8	4.3	1916	Los Angeles, Calif.
42	228948		El. s.	TIDEMOTOR	531	323	189.3	31.1	11.2	1929	Chester, Pa.
43	230116	KGRE	Ol. s.	TIDE WATER	8,886	5,412	480.6	66.0	36.8	1930	do.
44	230171	KGRF	Ol. s.	TIDE WATER ASSOCIATED.	8,812	5,362	480.6	66.0	36.8	1930	do.
45	145941		Ga. s.	Tidings	17	11	40.5	11.7	5.4	1902	Seattle, Wash.
46	228320		Ga. s.	Tige	8	6	34.8	9.7	3.9	1929	Marysville, Wash.
47	214016		Ol. s.	TIGER	27	7	53.1	10.6	4.1	1916	Dubuque, Iowa
48	218626		Ga. s.	Tiger	15	10	52.3	14.5	4.2	1919	Empire, Oreg.
49	229851		Ga. s.	Tiger	7	5	36.3	10.4	4.4	1918	Milford, Conn.
50	204134		Ga. s.	Tillacum	15	10	44.0	11.8	4.4	1907	Douglas, Alaska
51	208317		Ga. s.	Tillcum	14	10	40.0	12.2	4.6	1911	Seattle, Wash.
52	221312		Ga. s.	Tillcum	8	7	34.3	9.3	4.2	1920	do.
53	233007		Ol. s.	Tillie	16	6	38.0	12.0	4.8	1931	St. Augustine, Fla.
54	211325		Ga. s.	Tillie H.	7	5	33.0	10.0	4.0	1913	Manitowoc, Wis.
55	226502		Ol. s.	Tillie M.	35	24	48.0	14.4	7.5	1927	Aberdeen, Wash.
56	208216		Ol. s.	Tillie W.	15	10	48.0	13.0	4.9	1910	Oakland, Calif.
57	209756		Ga. s.	Tillikum	12	8	37.9	10.8	4.9	1912	San Pedro, Calif.
58	215954		Ol. s.	Tillikum	24	21	47.0	12.4	6.2	1918	Seattle, Wash.
59	225354		Ga. s.	Timbalier	11	5	36.2	11.7	2.6	1911	Cut Off, La.

¹ Formerly schooner Carmita.

² Formerly ga. s. L. T. Liddle.

³ Formerly { a ga. s. Mato Morovich.
b U. S. C. G. ga. s. Mato Morovich.

Line No.	Service	Crew	Horse-power	Name of owner	Home port	Address of owner
1	Pas.	1	40	William V. Velsen	New York, N. Y.	36 Miller Place, Hempstead, N. Y.
2	Pas.	1	40	Thomas W. Abrams	do.	117 Ocean Avenue, Bay Shore, L. I., N. Y.
3	Fsh.	6	50	W. D. Bonnaville	Newport News, Va.	Perrin, Va.
4	Oys.	10	50	John Flynn	Philadelphia, Pa.	10 Euclid Avenue, Merchantville, N. J.
5	Fsh.	2	20	James L. Huffskle	Mobile, Ala.	Bon Secour, Ala.
6	Tow.	1	30	National Brick Co.	Chicago, Ill.	228 North La Salle Street.
7	Pas.	2	18	Carl Jorgensen	Los Angeles, Calif.	San Pedro, Calif.
8	Fsh.	8	90	E. S. Lund (Estate of)	Seattle, Wash.	o/o Jesnie J. Lund, 6757 Fifth Avenue NW.
9	Fsh.	2	15	Andrew Wilkan	Petersburg, Alaska	
10	Fsh.	1	16	Henry Ellison	Sitka, Alaska	6722 Nineteenth Avenue NW., Seattle, Wash.
11	Pas.	2	20	Ross J. Bell	Port Huron, Mich.	223 Huron Street, Cheboygan, Mich.
12	Pas.	1	180	Combined Thousand Island Boat Tours (N. Y.)	Cape Vincent, N. Y.	Alexandria Bay, N. Y.
13	Fsh.	3	50	Alaska Packers Association (Calif.)	Juneau, Alaska	111 California Street, San Francisco, Calif.
14	Tow.	1	30	C. H. Dunham	Seattle, Wash.	Brinnon, Wash.
15	Fsh.	8	75	John Pray Salvadore	Vineyard Haven, Mass.	
16	Oys.	2	18	Francis Walton	Miami, Fla.	Realty Board Building, Kake, Alaska.
17	Fsh.	1	35	Fred Friday	Juneau, Alaska	2138 Torrent Street, Muskegon, Mich.
18	Fsh.	4	36	Paul Jensen	Grand Haven, Mich.	
19	Frt.	1	24	Edward S. Pruitt	Cape Charles, Va.	Tangier, Va.
20	Fsh.	1	40	Addison A. Whiticar	New York, N. Y.	Fishers Island, N. Y.
21	Tow.	4	b 100	O. M. Simms	Mobile, Ala.	Box 1421.
22	Tow.	2	60	Gray Towing Co. (Ga.)	Brunswick, Ga.	1710 Gloucester Street.
23	Fsh.	3	20	Frank Larsen	Grand Haven, Mich.	Pentwater, Mich.
24	Fsh.	3	18	John Sorensen	Philadelphia, Pa.	125 East Davis Avenue, Wildwood, N. J.
25	Fsh.	1	b 24	Louis N. Johnson	Fernandina, Fla.	General delivery.
26	Fsh.	7	20	Powell Charles	Ketchikan, Alaska	Hydaburg, Alaska.
27	Pas.	1	166	Harry Jepson	Miami, Fla.	2544 SW. Twenty-fifth St.
28	Oys.	1	20	Ray Merritt	Cape Charles, Va.	Chincoteague, Va.
29	Fsh.	2	8	Charles C. Cornell	Milwaukee, Wis.	R. F. D. 4, Green Bay, Wis.
30	Frt.	1	50	E. L. Taylor	Norfolk, Va.	212 Chesterfield Boulevard.
31	Cod.	14	100	Lemuel Firth	Gloucester, Mass.	195 Washington Street.
32	Frt.	2	36	W. E. Machen	Newport News, Va.	Mobjack, Va.
33	Oys.	1	10	Gilbert S. White	do.	Foxwells, Va.
34	Oys.	3	20	Peter Pavlov	Gulfport, Miss.	332 Pine Street, Biloxi, Miss.
35	Frt.	2	8	S. J. Muir	Baltimore, Md.	1435 Boyle Street.
36	Pas.	1	80	George H. Ruck	Philadelphia, Pa.	Waretown, N. J.
37	Frt.	5	600	Murray Spigel	Providence, R. I.	10 Meni Court.
38	Fer.	3	60	Horluck Transportation Co. (Wash.)	Seattle, Wash.	Port Orchard, Wash.
39	Pas.	1	28	Yount-Lee Oil Co. (Tex.)	Port Arthur, Tex.	Beaumont, Tex.
40	Msc.	2	65	Stillman-Delehanty-Ferris Co. (N. J.)	New York, N. Y.	15 Exchange Place, Jersey City, N. J.
41	Tow.	1	30	Union Oil Co. of California (Calif.)	Los Angeles, Calif.	Union Oil Building.
42	Tnk.	11	310	Tide Water Associated Transport Corporation (Del.)	Wilmington, Del.	7 West Tenth Street.
43	Tnk.	36	2,800	do.	do.	Do.
44	Tnk.	38	2,800	do.	do.	Do.
45	Fsh.	3	45	Clarence R. Perry	Bellingham, Wash.	Box 112, Anacortes, Wash.
46	Tow.	1	20	D. Tallman	Seattle, Wash.	Marysville, Wash.
47	Tow.	3	100	Wolf River Transportation Co. (Tenn.)	Memphis, Tenn.	154 West Calhoun Street.
48	Tow.	1	50	Port of Umpqua (Oreg.)	Marshfield, Oreg.	Reedsport, Oreg.
49	Tow.	1	36	Walter E. Sexton	New York, N. Y.	457 Franklin Avenue, Mineola, L. I., N. Y.
50	Fsh.	1	30	Ernest Felton	Juneau, Alaska	Hoonah, Alaska.
51	Fsh.	2	20	Peter E. Neilson	Unalaska, Alaska	Sanak, Alaska.
52	Fsh.	2	5	Chester C. Steear	Petersburg, Alaska	Box 245.
53	Fsh.	2	40	Frank P. Tower	St. Augustine, Fla.	11 East Lane.
54	Pas.	1	27	Fred Welmer	Chicago, Ill.	2733 Ainslie Street.
55	Fsh.	2	b 54	P. C. Jepsen	Seattle, Wash.	1213 East Second Street, Aberdeen, Wash.
56	Tow.	1	75	W. P. Dwyer	San Francisco, Calif.	Third and Channel Streets.
57	Pas.	2	b 35	John Day	Los Angeles, Calif.	369 Obispo Avenue, Long Beach, Calif.
58	Fsh.	5	65	Alfred Vikan	Seattle, Wash.	2459 Second Avenue West.
59	Fsh.	2	20	Edmond Martin, jr.	New Orleans, La.	Westwego La.

¹ Formerly U. S. Navy ga. s. 3063.

² Formerly U. S. Navy subchaser 34.

³ Formerly U. S. Navy S. C. No. 323.

⁷ Formerly ga. s. Owensboro.

Line No.	Official No.	Signal and radio-call letters	Rig	Name of vessel	Tonnage		Register dimensions			When built	Where built
					Gross	Net	Length	Breadth	Depth		
1	213418		Ga. s.	Time	10	7	30.9	11.0	5.8	1915	Everett, Wash.
2	228116		Ga. s.	Time	13	7	46.6	11.2	3.5	1921	Palmer, Va.
3	209327		Ga. s.	Timer	10	10	28.0	9.6	3.6	1908	Marinette, Wis.
4	226390		Ga. s.	Timothy Bateman	56	47	71.4	21.8	6.3	1927	Leesburg, N. J.
5	232706		Ol. s.	TIMOTHY B. O'CONNELL	150	92	93.4	22.0	8.1	1933	Brooklyn, N. Y.
6	214331		Ga. s.	Timpanogos	11	5	36.0	12.0	4.4	1916	Brooklin, Me.
7	211826		Ga. s.	Tindeco	13	9	39.7	10.0	3.6	1910	Lake Shore, Md.
8	232106		Ga. s.	Tingling Wynn	10	7	35.8	9.4	5.4		Unknown
9	225583		Ga. s.	Tinkabob	12	9	38.2	10.5	4.3	1926	New Haven, Conn.
10	232078		Ol. s.	Tinker	9	6	37.6	9.8	4.7	1919	Boston, Mass.
11	208754		Ga. s.	Titania	34	23	64.2	14.7	5.1	1911	Bayonne, N. J.
12	224188		Ol. s.	TOBERMORY II	35	29	45.1	13.2	7.4	1924	Erie, Pa.
13	220398		Ga. s.	Toby	13	11	33.3	12.4	3.7	1910	Bay Shore, N. Y.
14	233711		Ga. s.	Toft, Jr.	8	5	32.6	9.1	4.8	1931	Seattle, Wash.
15	202636		Ga. s.	Togo	14	8	47.1	14.7	4.9	1905	Dennysville, Me.
16	207358		Ga. s.	Togo	7	6	32.8	8.5	3.8	1905	Holland, Mich.
17	221654		Ga. w.	Togo	18	16	57.9	14.5	2.2	1921	Point Marion, Pa.
18	204305		Ga. s.	Tokeh-Lou	14	10	42.7	10.4	3.4	1907	Seattle, Wash.
19	206069		Ga. s.	Tokeland	12	8	51.0	14.0	3.0	1909	South Bend, Wash.
20	202936		Ga. s.	Toke Point	11	8	51.0	14.0	3.0	1906	do
21	225950		Ol. s.	TOLEDO	95	64	74.0	19.0	9.9	1926	Newport News, Va.
22	225467		Ga. s.	Tolo	8	6	32.8	9.7	3.4	1926	Juneau, Alaska
23	211122		Ga. w.	Tom	7	7	38.5	8.1	3.0	1909	Hannibal, Ohio
24	222951		Ga. w.	TOM	45	29	74.1	16.0	4.0	1923	Nashville, Tenn.
25	233530		Ol. s.	Tom	16	10	40.0	8.5	3.4	1934	Alton, Ill.
26	208224		Ol. s.	Tom II	51	35	80.5	19.0	4.5	1910	Madisonville, La.
27	111286		Ol. s.	Tom and Al	98	79	84.0	17.8	8.6	1900	Ballard, Wash.
28	225337		Ol. s.	Tom and Jean	74	62	64.0	21.0	9.0	1917	Cayman Island, British West Indies
29	226404		Ga. s.	TOM AND MACK	20	20	45.1	16.3	3.3	1927	Greenville, Miss.
30	228110		Ga. c.	Tom Buoy	25	25	60.0	16.0	2.8	1922	Pittsburgh, Pa.
31	229630		Ga. c.	Tom Buoy No. 2	27	27	60.0	17.1	2.9	1930	Crucible, Pa.
32	225026		Ga. w.	Tom Push	33	13	56.7	12.0	3.3	1925	Calhoun, Ky.
33	228350	WSEB	Ol. s.	TOM SAWYER	608	495	148.7	40.0	8.0	1933	Midland, Pa.
34	106915		Ga. s.	Tom Wogan	14	13	35.5	15.2	3.9	1892	Patchogue, N. Y.
35	222573		Ga. s.	To Me	10	8	37.0	9.2	3.9	1922	Seattle, Wash.
36	220541		Ga. s.	Tomboy	7	5	31.0	9.4	3.4	1920	Metlakatla, Alaska
37	229347		Ol. s.	Tommy	25	17	45.8	13.5	6.4	1930	Seattle, Wash.
38	232454		Ga. s.	Tommy	14	11	43.1	12.3	4.7	1927	Pensacola, Fla.
39	229942		Ga. s.	Tommy H.	7	6	39.0	10.2	3.6	1930	Beach Haven, N. J.
40	224563		Ol. s.	Tomoka	79	71	64.9	21.5	4.7	1925	Arlington, Fla.
41	232777	WCFX	Ol. s.	Tondeleyo	419	158	113.1	29.6	21.0	1898	Portland, Oreg.
42	216340		Ga. s.	Tongass	68	50	65.7	17.6	7.9	1918	Tacoma, Wash.
43	229820		Ol. s.	Tongass	54	36	61.7	16.7	8.0	1930	Seattle, Wash.
44	207709		Ga. s.	Tonka	17	11	40.5	21.0	4.0	1910	do
45	204535		Ol. s.	Tonquin	37	25	62.0	14.0	4.8	1907	South Bend, Wash.
46	228571		Ga. s.	Tony K.	21	14	43.4	12.8	5.9	1929	Seattle, Wash.
47	145373		Ga. s.	Tony Faust	46	30	71.0	22.4	6.0	1884	Pocomoke City, Md.
48	201210		Ga. s.	Topaz	14	13	37.2	10.5	4.4	1904	Manitowoc, Wis.
49	233140		Ga. s.	Topdal	7	6	31.5	10.5	3.7	1934	Beach Haven, N. J.
50	200385		Ol. s.	Topo	229	173	117.0	31.0	6.6	1903	Alameda, Calif.
51	206134		Ga. s.	Topseal Girl	62	33	74.6	20.0	9.0	1909	East Boothbay, Me.
52	209487		Ol. s.	Tordenskjold	57	39	62.5	18.0	9.1	1911	Seattle, Wash.
53	203248		Ga. s.	Torino	11	9	43.5	9.4	3.7	1906	Morris Heights, N. Y.
54	24914		Ga. s.	Tormentor	10	9	37.0	14.0	4.0	1873	Wells Point, Conn.
55	226214		Ol. w.	Tornado	35	24	71.4	16.8	2.8	1926	Pittsburgh, Pa.
56	231245		Ga. s.	Tornado	13	9	40.7	9.9	5.2	1931	Los Angeles, Calif.
57	233490		Ga. s.	Tosca	9	6	37.4	9.5	4.3		Unknown
58	233355		Ol. s.	Tosco	12	8	37.4	11.9	5.1	1934	Tottenville, N. Y.
59	231260		Ol. s.	Tossup	26	18	58.0	14.1	5.4	1931	Fairhaven, Mass.
60	213183		Ga. s.	Totem	18	11	43.1	13.6	6.3	1915	Sebasco, Me.
61	206052		Ol. s.	TOURIST	64	43	76.0	18.0	8.0	1909	Cleveland, Ohio
62	221323		Ol. s.	Tourist	63	43	60.0	27.6	5.5	1921	Astoria, Oreg.

1 Formerly ga. s. Jerry, jr.
2 Formerly U. S. Navy hull No. 15041.

3 Formerly ol. s. P. R. R. No. 15.
4 Formerly st. s. Ragnhild.

Line No.	Service	Crew	Horse-power	Name of owner	Home port	Address of owner
1	Msc.	1	16	A. E. Richards.....	Petersburg, Alaska.....	c/o Collector of Customs, Seattle, Wash.
2	Fsh.	2	25	G. W. Harper.....	Reedville, Va.....	White Stone, Va.
3	Fsh.	2	b 15	Richard Strega.....	Millwaukee, Wis.....	Jacksonport, Wis.
4	Oys.	8	90	Morton Bateman.....	Philadelphia, Pa.....	Port Norris, N. J.
5	Frt.	4	b 170	Newport Oil Transportation Co. (R. I.).....	Newport, R. I.....	128 Long Wharf.
6	Frt.	1	30	Stockton Canning Co. (Me.).....	Belfast, Me.....	Stockton Springs, Me.
7	Tow.	1	24	Smoot Sand and Gravel Corporation (Del.).....	Alexandria, Va.....	3020 K Street NW., Washington, D. C.
8	Msc.	2	100	Caroline Wynn Wilson.....	Tampa, Fla.....	108 West Shore Boulevard.
9	Pas.	1	b 40	Nathan E. Derecktor.....	New York, N. Y.....	58 Park Road, Scarsdale, N. Y.
10	Tow.	4	45	North Atlantic Dredging Co. (Del.).....	Boston, Mass.....	62 Condor Street, East Boston, Mass.
11	Frt.	3	130	Charles R. Shannon.....	New York, N. Y.....	137 Eighty-eighth Street.
12	Pas.	2	40	Pittsburgh Coal Co. (Mich.).....	Sault Ste. Marie, Mich.....	Port Royal Dock.
13	Frt.	1	24	Schuyler Watts.....	New York, N. Y.....	Bay Shore, N. Y.
14	Fsh.	2	18	Peter Toff.....	Seattle, Wash.....	308 West Seventh Street.
15	Frt.	2	24	R. J. Peacock Canning Co. (Me.).....	Eastport, Me.....	Water Street, Lubec, Me.
16	Pas.	1	12	Austin Harrington.....	Grand Haven, Mich.....	231 First Avenue, Holland, Mich.
17	Tow.	1	30	McChain Sand Co. (Pa.).....	Pittsburgh, Pa.....	115 Penn Street, Point Marion, Pa.
18	Fsh.	2	30	Northern Light Packing Co. (Alaska).....	Juneau, Alaska.....	Cordova, Alaska.
19	Fsh.	1	40	Robert Y. Nakao.....	Seattle, Wash.....	c/o Washington Oyster Co., South Bend, Wash.
20	Oys.	1	35	Toke Point Oyster Co. (Wash.).....	do.....	South Bend, Wash.
21	Tow.	6	150	Pennsylvania R. R. Co. (Pa.).....	New York, N. Y.....	Pennsylvania Station.
22	Msc.	1	30	M. C. Edson.....	Juneau, Alaska.....	
23	Pas.	1	10	Frank Lloyd.....	Cincinnati, Ohio.....	Hannibal, Ohio.
24	Tow.	2	60	W. T. Hardison & Co. (Tenn.).....	Nashville, Tenn.....	Foot of Shelby Avenue.
25	Tow.	1	65	Hugh C. Blaske.....	St. Louis, Mo.....	Blaske Boat & Barge Yards, Alton, Ill.
26	Frt.	6	90	Marion F. Corley.....	New Orleans, La.....	7723 Jeanette Street.
27	Fsh.	8	125	New England Fish Co. (Me.).....	Ketchikan, Alaska.....	Spo ane Dock, Seattle, Wash.
28	Fsh.	8	72	Star Fish & Oyster Co. (Ala.).....	Mobile, Ala.....	Industrial Canal.
29	Pas.	1	45	Mazaree Gilbert.....	Memphis, Tenn.....	Grand Lake, Ark.
30	Fer.	1	25	Arensberg Ferry Co. (Pa.).....	Pittsburgh, Pa.....	R. F. D. 1, Telegraph Road, Rices Landing, Pa.
31	Fer.	1	b 25	do.....	do.....	Do.
32	Tow.	1	50	W. C. Sanderson.....	Evansville, Ind.....	109 Sycamore Street.
33	Tow.	20	bl,180	Inland Waterways Corporation (D. C.).....	New Orleans, La.....	211 Camp Street.
34	Tow.	2	40	Carl Nicholson.....	New York, N. Y.....	1759 Burnett Street (B).
35	Fsh.	1	12	F. Booker.....	Port Townsend, Wash.....	General delivery.
36	Fsh.	1	16	P. E. Verney.....	Ketchikan, Alaska.....	
37	Fsh.	8	50	P. E. Harris & Co. (Wash.).....	Juneau, Alaska.....	Dexter Horton Building, Seattle, Wash.
38	Fsh.	5	b 40	E. E. Saunders & Co. (Fla.).....	Pensacola, Fla.....	813 South Palafox Street.
39	Fsh.	4	20	Elizabeth Hering.....	Philadelphia, Pa.....	Seaside Park, N. J.
40	Frt.	3	60	Charleston Beaufort Line (S. O.).....	Charleston, S. C.....	Union Pier.
41	Fsh.	10	b 170	Robert B. Pieroy.....	San Francisco, Calif.....	1324 Montgomery Street.
42	Fsh.	6	20	Northwestern Fisheries (Del.).....	Seattle, Wash.....	South Bellingham, Wash.
43	Fsh.	7	100	Tongass Trading Co. (Wash.).....	Ketchikan, Alaska.....	Box 89.
44	Fsh.	6	20	Astoria & Puget Sound Canning Co. (Wash.).....	Juneau, Alaska.....	South Bellingham, Wash.
45	Tow.	2	200	Knappton Towboat Co. (Wash.).....	Astoria, Oreg.....	Foot Fourteenth Street.
46	Fsh.	2	30	Antti Koskela.....	Sitka, Alaska.....	Box 324.
47	Oys.	6	62	William P. Riggin.....	Philadelphia, Pa.....	Port Norris, N. J.
48	Tow.	1	30	Patton Tully Transportation Co. (Tenn.).....	Memphis, Tenn.....	Bleford Station.
49	Fsh.	5	20	Otto Peterson.....	Philadelphia, Pa.....	Manasquan, N. J.
50	Frt.	3	148	Bay Development Co. (Calif.).....	San Francisco, Calif.....	Pier 54.
51	Fsh.	8	b 36	Commercial Bank of Panama City (Fla.).....	Pensacola, Fla.....	Panama City, Fla.
52	Fsh.	13	100	Dagny Serwold.....	Seattle, Wash.....	7607 West Greenlake Way.
53	Pas.	1	100	W. W. Gearhart.....	Philadelphia, Pa.....	Barnegat, N. J.
54	Frt.	1	b 12	Henry E. Tryon.....	New Haven, Conn.....	Stony Creek, Conn.
55	Tow.	1	b 110	H. A. Carpenter.....	Pittsburgh, Pa.....	407 Second Street, St. Marys, W. Va.
56	Fsh.	1	b 370	D. V. Lewis.....	Los Angeles, Calif.....	Box 64, Wilmington, Calif.
57	Tow.	1	60	John H. Anderson.....	Perth Amboy, N. J.....	253 Front Street.
58	Tow.	1	85	Tottenville Shipyard Co. (N. Y.).....	New York, N. Y.....	Foot Fisher Avenue, Tottenville, N. Y.
59	Cod.	4	120	Frederick L. Howland.....	New Bedford, Mass.....	580 Allen Street.
60	Cod.	3	36	Willard Packing Co.....	Portland, Me.....	Central Wharf.
61	Tow.	3	250	John H. Gilbert.....	Sandusky, Ohio.....	920 First Street.
62	Pas.	1	90	Coos Bay Ferry Co. (Oreg.).....	Astoria, Oreg.....	Foot Fourteenth Street.

⁵ Formerly British ga. s. Atwood H. Carson.

⁶ Formerly ga. s. Arthur D.

⁷ Formerly U. S. L. H. vessel No. 70.

⁸ Formerly st. s. Myrtle.

Line No.	Official No.	Signal and radio-call letters	Rig	Name of vessel	Tonnage		Register dimensions			When built	Where built
					Gross	Net	Length	Breadth	Depth		
					Feet						
1	223916		Ol. s.	Tourist No. 2	95	65	98.0	36.0	8.1	1924	Astoria, Ore.
2	230941		Ol. s.	Tourist No. 3	233	144	108.6	37.5	10.3	1931	do.
3	230336		Ga. s.	Toxaway	14	11	44.8	10.7	5.1	1930	Port Clinton, Ohio
4	206107		Ol. s.	Trader	15	10	48.5	14.0	5.0	1908	Seattle, Wash.
5	232015		Ga. s.	Trader	13	12	46.0	8.4	3.5		Unknown
6	232118		Ga. w.	Trall	27	23	48.0	10.0	3.0	1922	Livermore, Ky.
7	233486		Ga. s.	Trail Blazer	9	7	34.6	10.3	2.9	1934	Naples, Fla.
8	227528		Ga. s.	Trails Meet	17	15	40.0	20.2	2.7	1928	Ludington, Mich.
9	223780		Ga. s.	Tramp	22	18	48.0	12.6	3.8	1911	Westlake, La.
10	226904		Ga. s.	Tramp	56	38	55.5	16.0	4.4	1926	Rogers City, Mich.
11	222172		Ol. s.	Transco No. 2	48	33	62.4	16.4	7.7	1922	Kingston, N. Y.
12	222337		Ol. s.	Transco No. 3	48	33	62.4	16.4	7.7	1922	do.
13	222896		Ol. s.	Transco No. 5	53	25	56.8	16.5	8.7	1923	do.
14	232108		Ol. s.	TRANSFER No. 2	92	62	60.4	23.1	9.8	1932	Brooklyn, N. Y.
15	200707		Ol. s.	Transit	14	10	50.0	12.0	4.0	1904	South Bend, Wash.
16	226149		Ga. s.	Transport	9	6	38.7	9.0	4.3	1912	Philadelphia, Pa.
17	24485		Ga. s.	Traveler	33	25	57.0	20.0	4.3	1864	Yerba Buena Island, Calif.
18	207305		Ga. s.	Traveler	9	6	39.8	9.1	3.5	1910	Portland, Ore.
19	211101		Ga. s.	Traveler	22	15	42.5	13.7	5.7	1913	Tacoma, Wash.
20	212302		Ga. s.	Traveler	16	10	47.5	9.8	5.9	1910	Ashland, Wis.
21	213323		Ga. s.	Traveler	9	6	37.6	8.6	4.3	1915	Los Angeles, Calif.
22	226405		Ol. w.	TRAVELER	117	110	100.4	39.0	5.0	1927	Jeffersonville, Ind.
23	231896		Ga. s.	Traveler	10	7	32.0	9.8	4.7	1931	Miami, Fla.
24	92592		Ga. s.	Traveler II	45	35	75.1	13.5	6.7	1894	Morris Heights, N. Y.
25	210415		Ol. s.	Traveler II	13	9	37.4	11.8	5.0	1912	Seattle, Wash.
26	228171		Ga. s.	Traveler No. 2	14	10	48.0	12.0	4.7	1917	Los Angeles, Calif.
27	232218		Ol. s.	Traveler No. 3	18	12	38.6	11.7	5.7	1932	do.
28	228237		Ga. s.	Trebla	10	7	35.1	10.2	3.7	1917	Mare Island, Calif.
29	231348		Ga. s.	Tred Avon	20	14	43.5	18.0	3.2	1931	Oxford, Md.
30	225460	KMPF	Ol. s.	Tred Avon II	124	84	96.0	18.9	10.2	1926	Mariners Harbor, N. Y.
31	219666		Ga. s.	Trego	8	5	33.6	9.2	4.0	1920	Seattle, Wash.
32	145686		Ol. s.	TRENTON	74	48	92.6	16.7	5.2	1894	Philadelphia, Pa.
33	212016		Ga. s.	Treo	24	16	47.9	13.2	5.4	1914	Poulsbo, Wash.
34	233077		Ol. s.	Treva C	19	13	41.2	11.5	6.7	1934	Seattle, Wash.
35	208916		Ga. s.	Trident	27	12	62.4	13.5	6.6	1911	East Boothbay, Me.
36	215352		Ol. s.	Trieste	13	5	44.7	11.4	3.8	1917	St. Marys, Ga.
37	145722		Ga. s.	Trilby	6	6	29.0	12.0	3.9	1896	Atlantic City, N. J.
38	145758		Ga. s.	Trilby	7	6	37.5	13.2	5.6	1895	Machias, Me.
39	230630		Ol. s.	Trim	17	11	45.9	13.2	5.0	1931	Delanco, N. J.
40	213091		Ol. s.	Trimembral	20	7	45.7	14.1	6.3	1915	Rockland, Me.
41	228040	WKES	Ol. s.	TRIMOUNT	235	101	114.9	23.1	11.6	1928	Quincy, Mass.
42	224805		Ol. s.	Trinity	60	41	65.2	17.0	8.0	1925	Seattle, Wash.
43	232600		Ga. s.	Trinket	8	5	38.0	10.0	6.2	1933	Beltsville, Md.
44	209486		Ol. s.	Trio	37	23	55.2	15.3	6.6	1911	Decatur, Wash.
45	211395		Ga. s.	Trio	16	11	35.7	12.6	3.8	1913	Oyster Bay, N. Y.
46	226516		Ol. s.	Trio	31	13	51.2	16.5	6.5	1927	Brookhaven, Long Island, N. Y.
47	231030		Ga. s.	Trio II	9	6	32.2	9.8	4.4	1931	Petersburg, Alaska
48	208978		Ga. s.	Triplets	8	8	30.0	9.1	3.7	1909	Green Bay, Wis.
49	145614		Ga. s.	Triton	16	9	48.6	14.1	8.0	1891	Deer Isle, Me.
50	145926		Ga. s.	Triton	11	10	36.7	14.5	4.8	1902	Osterville, Mass.
51	203902		Ga. s.	Triton	10	7	37.6	9.5	3.6	1907	Astoria, Ore.
52	220309		Ga. s.	Triton	19	11	42.2	10.8	5.8	1920	Everett, Wash.
53	209827		Ga. s.	Tritonia	9	6	37.6	9.5	4.1	1906	St. Joseph, Mich.
54	145526		Ol. s.	Triumph	63	42	69.1	19.7	8.0	1889	Parksburg, Ore.
55	207232		Ga. s.	Triumph	15	10	48.0	13.0	4.8	1910	Oakland, Calif.
56	217457	KEND	El. s.	TRIUMPH	7,573	4,825	456.1	56.0	35.4	1918	Alameda, Calif.
57	232902		Ol. s.	Triumphant	13	5	37.8	12.8	4.5	1928	Fernandina, Fla.
58	223336		Ol. w.	TROJAN	129	124	96.0	22.2	5.1	1923	Point Pleasant, W. Va.
59	225309		Ol. s.	Trojan	98	67	80.7	18.9	9.3	1926	Port Blakely, Wash.

1 Formerly U. S. Navy ga. s. No. 1133.

2 Formerly ga. s. {^a Maspeth.
^b Golden Fleece.

Line No.	Service	Crew	Horse-power	Name of owner	Home port	Address of owner
1	Pas.	4	200	Astoria-North Beach Ferry Co. (Oreg.)	Astoria, Oreg.	Foot Fourteenth Street.
2	Pas.	7	475	do.	do.	Do.
3	Pas.	2	180	James Coward	New York, N. Y.	22 Union Street, Freeport, L. I., N. Y.
4	Frt.	2	45	Ira M. Rank	Nome, Alaska	Orange, Tex.
5	Frt.	1	40	Lutcher & Moore Lumber Co. (Tex.)	Port Arthur, Tex.	Livermore, Ky.
6	Tow.	2	15	Norton E. Lloyd	Louisville, Ky.	Box 28, Naples, Fla.
7	Fsh.	2	55	Elmer J. Aldacosta	Miami, Fla.	Whitehall, Mich.
8	Fer.	1	40	James A. Deyman	Grand Haven, Mich.	Shell Beach Drive.
9	Msc.	2	20	J. Stuart Thompson, jr.	Lake Charles, La.	211 Lake Street, Alpena, Mich.
10	Fsh.	4	15	John Doyle	Port Huron, Mich.	40 Wall Street.
11	Tow.	4	240	Transmarine Transportation Corporation (N. Y.)	New York, N. Y.	Do.
12	Tow.	7	240	do.	do.	Do.
13	Tow.	7	180	do.	do.	Port Washington, L. I., N. Y.
14	Frt.	2	300	Transfer Number Two (N. Y.)	do.	Raymond, Wash.
15	Tow.	1	55	Transit Tow Boat Co. (Wash.)	Seattle, Wash.	Audubon, N. J.
16	Frt.	1	50	Henry J. Wolfinger	Philadelphia, Pa.	515 Webster Street, Petaluma, Calif.
17	Frt.	1	630	John R. Stone	San Francisco, Calif.	Tenakee, Alaska.
18	Fsh.	1	640	Olaf Person	Juneau, Alaska	Angoon, Alaska.
19	Fsh.	5	20	Charlie John	do.	304 Florence Street, Houghton, Mich.
20	Tow.	1	60	Michael M. Foley	Marquette, Mich.	831 West Arrellago Street, Santa Barbara, Calif.
21	Pas.	1	65	A. E. Sanborn	Los Angeles, Calif.	501-503 Commercial Avenue, Calro, Ill.
22	Fer.	3	180	Tri-State Ferry Co. (Ill.)	St. Louis, Mo.	2410 Southwest Ninth Street.
23	Pas.	1	40	William T. Martin	Miami, Fla.	Ocean Beach, L. I., N. Y.
24	Pas.	3	100	Ocean Beach Ferry Corporation (N. Y.)	New York, N. Y.	Box 525.
25	Fsh.	1	65	I. S. Martin	Ketchikan, Alaska	Frazier Park, Calif.
26	Fsh.	4	60	Benjamin B. Tasker	Los Angeles, Calif.	Box 908, Ventura, Calif.
27	Pas.	2	40	C. F. Chaffee	do.	1303 Park Place (B).
28	Pas.	1	30	Andrew Youngquist	New York, N. Y.	Oxford, Md.
29	Fer.	1	65	J. F. Richardson	Cambridge, Md.	Journal Square, Jersey City, N. J.
30	Tnk.	3	175	Grymes Engineering Co. (N. J.)	Newark, N. J.	Kasaan, Alaska.
31	Fsh.	1	14	L. R. Johnston	Ketchikan, Alaska	Manteo, N. C.
32	Pas.	5	85	Eastern Carolina Transportation Co. (N. C.)	Elizabeth City, N. C.	Poulsbo, Wash.
33	Fsh.	7	50	Henry Lofall	Seattle, Wash.	Box 2273.
34	Fsh.	1	35	R. A. Relschl	Juneau, Alaska	10 Post Office Square, Boston, Mass.
35	Frt.	7	60	Alfred Winsor, jr.	Bath, Me.	822 East Fifty-sixth Street, Fernandina, Fla.
36	Tow.	2	46	A. W. Cook	Jacksonville, Fla.	Port Norris, N. J.
37	Fsh.	4	18	Lucinda D. Corson	Philadelphia, Pa.	c/o Trilmount Dredging Co., 10 State Street, Boston, Mass.
38	Frt.	1	15	Frank S. Calder	Eastport, Me.	280 Northern Avenue.
39	Tow.	1	140	J. S. Packard Dredging Co. (N. J.)	Boston, Mass.	22 Fish Pier, South Boston, Mass.
40	Frt.	2	30	Consolidated Lobster Co. (Mass.)	do.	Vessel Owners' Association.
41	Cod.	22	380	Massachusetts Trawling Co. (Mass.)	do.	Washington, D. C.
42	Fsh.	9	110	John Selford	Ketchikan, Alaska	Beltsville, Md.
43	Frt.	1	25	Robert S. Pagan	Washington, D. C.	4523 Shilshole Avenue.
44	Tow.	3	100	Shively Tow Boat Co. (Wash.)	Seattle, Wash.	323 S. W. South River Drive.
45	Pas.	2	40	Anna Parsons	Miami, Fla.	405 Woodcleft Avenue, Freeport, L. I., N. Y.
46	Fsh.	4	45	James Lauder	New York, N. Y.	
47	Fsh.	1	25	Olaf Nygaard	Petersburg, Alaska	
48	Fsh.	3	618	Charles Bittner	Milwaukee, Wis.	113 Washington Street, Oconto, Wis.
49	Fsh.	2	15	Lewis S. Billings	Portsmouth, N. H.	3 South Mill Street.
50	Frt.	5	12	John Burton Baker	New Bedford, Conn.	Dennisport, Mass.
51	Fsh.	1	35	Columbia River Packers Association (Oreg.)	Astoria, Oreg.	252 Front Street.
52	Misc.	1	55	J. H. Cann	San Francisco, Calif.	Frye Hotel, Seattle, Wash.
53	Fsh.	1	24	Ross J. Bell	Port Huron, Mich.	223 South Huron Street, Cheboygan, Mich.
54	Tow.	4	230	Washington Tug & Barge Co. (Wash.)	Seattle, Wash.	Colman Dock.
55	Fsh.	3	70	Libby, McNeill & Libby (Me.)	do.	88 Hamlin Street.
56	Frt.	40	8,800	United States Shipping Board	San Francisco, Calif.	369 Pine Street.
57	Fsh.	2	30	John Versaggi	St. Augustine, Fla.	73 Valencia Street.
58	Tow.	2	200	Vesta Coal Co. (Pa.)	Pittsburgh, Pa.	311 Ross Street.
59	Fsh.	5	165	P. E. Harris & Co. (Wash.)	Juneau, Alaska	Dexter Horton Building, Seattle, Wash.

³ Formerly Japanese ga. s. Hiyoshi.

⁴ Formerly U. S. N. ga. s. No. 3654.

Motor Vessels

Line No.	Official No.	Signal and radio-call letters	Rig	Name of vessel	Tonnage		Register dimensions			When built	Where built
					Gross	Net	Length	Breadth	Depth		
					Feet						
					Feet	Feet	Feet				
1	233833		Ol. s.	Trojan.....	63	43	67.8	17.6	9.9	1935	Winslow, Wash.....
2	233533		Ga. s.	Tropic Lure.....	9	6	33.0	10.2	3.6		Miami, Fla.....
3	228730		Ga. s.	Trosky.....	10	7	34.0	9.3	4.4	1929	Sitka, Alaska.....
4	209261		Ga. s.	Troubadour.....	18	12	44.5	10.1	5.3	1911	Toms River, N. J.....
5	227361		Ga. s.	Troy.....	14	5	39.3	10.9	5.6	1928	Portland, Oreg.....
6	222943	KLIQ	Ol. s.	TROY SOCONY..... ⁺	943	601	253.9	37.6	13.0	1923	Chester, Pa.....
7	206932		Ga. s.	Truant.....	17	6	53.8	12.5	4.5	1909	Toledo, Oreg.....
8	207056		Ga. s.	Truant.....	7	6	38.4	9.2	3.2	1908	Traverse City, Mich.....
9	231079		Ga. s.	Trude.....	6	6	43.9	9.4	2.4	1931	Kansas City, Mo.....
10	231555		Ga. s.	Truxillo.....	14	9	40.8	12.0	5.0	1980	Portland, Oreg.....
11	206174		Ga. s.	Trygve.....	15	12	38.5	10.8	4.5	1909	Dockton, Wash.....
12	213766		Ga. s.	Tuck-a-hoe.....	37	35	56.6	13.7	5.9	1945	Ballard, Wash.....
13	223329		Ol. s.	Tucson.....	33	17	46.0	15.0	5.9	1923	Oakland, Calif.....
14	222963		Ga. s.	Tufte H.....	9	8	33.2	9.9	4.5	1919	Marietta, Wash.....
15	211485		Ol. s.	Tujeans.....	11	5	46.2	11.2	3.1	1913	Elizabeth City, N. C.....
16	219997		Ga. s.	Tulip.....	8	6	32.1	9.2	4.0	1919	Seattle, Wash.....
17	220217		Ga. s.	Tulip.....	7	5	30.8	8.7	4.5	1920	do.....
18	222358		Ol. s.	Tulip.....	43	29	58.2	15.6	6.9	1922	Tacoma, Wash.....
19	230913		Ga. s.	Tulip.....	8	6	32.6	10.9	4.0	1931	Parkertown, N. J.....
20	233767		Ga. s.	Tulip.....	8	6	29.0	9.9	2.0	1912	La Pointe, Wis.....
21	228881		Ga. s.	Tulip King.....	21	14	41.8	11.4	5.3	1929	Sucia Island, Wash.....
22	225685		Ol. s.	Tulip Queen.....	48	33	62.1	16.1	7.8	1926	Tacoma, Wash.....
23	77476		Ga. s.	Tuna.....	14	9	52.4	16.6	4.0	1901	Pocomoke City, Md.....
24	229982		Ga. s.	Tuna.....	9	6	33.3	10.4	5.0	1930	Seattle, Wash.....
25	232442		Ga. s.	Tuna.....	8	5	32.3	10.0	4.6	1933	Brooklyn, N. Y.....
26	232873		Ga. s.	Tuna.....	14	11	41.2	13.0	4.5	1933	do.....
27	227526		Ga. s.	Tuna II.....	11	7	32.7	10.2	4.5	1928	Ketchikan, Alaska.....
28	232297		Ol. s.	TURECAMO GIRLS.....	148	76	86.7	23.0	10.0	1933	Bath, Me.....
29	228813		Ga. s.	Turn Point.....	17	11	40.1	11.1	5.6	1929	Ketchikan, Alaska.....
30	221598		Ol. s.	TURNBULL.....	29	19	60.0	14.0	5.0	1921	Nashville, Tenn.....
31	145776		Ga. s.	Turtle.....	36	24	64.0	16.2	4.6	1898	Patchogue, N. Y.....
32	229224		Ol. s.	Tuscan.....	26	18	46.0	12.8	6.5	1929	Seattle, Wash.....
33	222658		Ga. s.	Tussler.....	30	20	54.8	18.0	5.5	1922	Hoquiam, Wash.....
34	202006		Ga. s.	20th Century.....	13	11	44.2	14.2	4.0	1905	Patchogue, N. Y.....
35	205388		Ga. s.	Twilight.....	6	6	40.8	7.4	6.2	1908	Dubuque, Iowa.....
36	206381		Ga. s.	Twilight.....	9	7	39.7	9.3	4.1	1899	Long Island City, N. Y.....
37	213068		Ga. s.	Twilight.....	33	22	51.1	14.3	6.3	1915	Tacoma, Wash.....
38	224577		Ol. s.	Twilight.....	12	8	36.6	9.9	5.8	1925	Seattle, Wash.....
39	232256		Ga. s.	Twilight.....	10	7	33.0	10.2	5.3	1933	do.....
40	233110		Ga. s.	Twilight.....	12	10	39.1	12.0	4.4	1934	Cedarville, N. J.....
41	233257		Ga. s.	Twilight.....	5	5	36.4	8.1	3.5	1934	Wingate, Md.....
42	228796		Ol. s.	Twin.....	31	21	49.3	13.9	6.2	1929	Poulsbo, Wash.....
43	232077		Ga. s.	Twin Bee.....	12	10	34.0	10.2	4.3	1927	Miami, Fla.....
44	213955		Ga. s.	Twin Boys.....	40	27	80.5	20.0	4.0	1916	Champlain, N. Y.....
45	214316		Ol. s.	Twin Brother.....	22	14	56.7	19.0	3.5	1916	Pascagoula, Miss.....
46	224715		Ga. p.	Twin City.....	28	26	65.0	16.0	4.1	1925	Ozark, Ark.....
47	214317		Ol. s.	Twin Sister.....	22	14	56.7	19.0	3.5	1916	Pascagoula, Miss.....
48	218846		Ga. s.	Two B.....	9	5	47.0	12.0	2.4	1905	Grand Isle, La.....
49	145443		Ga. s.	Two Annas.....	8	8	33.8	12.4	4.0	1887	Stockton, Md.....
50	232500		Ga. s.	Twobits.....	8	5	37.5	9.0	3.9	1914	Olympia, Wash.....
51	145606		Ga. s.	Two Brothers.....	7	7	34.7	13.7	3.0	1891	Corpus Christi, Tex.....
52	208950		Ga. s.	Two Brothers.....	16	15	38.4	9.5	4.4	1909	Manitowoc, Wis.....
53	209103		Ga. s.	Two Bros.....	10	7	30.2	9.9	3.6	1911	Northport, Mich.....
54	214992		Ga. s.	Two Brothers.....	8	7	30.2	8.6	3.5	1905	Sturgeon Bay, Wis.....
55	224292		Ga. s.	Two Brothers.....	7	5	44.4	10.0	2.7	1924	Hudson Creek, Md.....
56	225170		Ga. s.	Two Brothers.....	24	16	49.9	13.0	4.9	1920	Brooklyn, N. Y.....
57	225466		Ol. s.	Two Brothers.....	23	10	50.8	14.0	5.7	1926	Sausalito, Calif.....

¹ Formerly ga. s. Nellie F. II.
² Formerly ga. y. Klatawa.

³ Formerly ga. s. Emandell.

Line No.	Service	Crew	Horse-power	Name of owner	Home port	Address of owner
1	Tow.	2	275	Alaska Juneau Gold Mining Co. (W. Va.)	Juneau, Alaska	Crocker Building, San Francisco, Calif.
2	Pas.	1	20	O. E. Williams	Miami, Fla.	866 N. W. Fourteenth Court.
3	Fsh.	1	20	Fred Erickson	Sitka, Alaska	
4	Frt.	1	40	Robert S. Stannard	Hartford, Conn.	13 Brown Street.
5	Fsh.	1	b 30	Eric Soderberg	Aberdeen, Wash.	902 Fourth Street, Hoquiam, Wash.
6	Tnk.	12	b 600	Standard-Vacuum Transportation Co. (Del.)	New York, N. Y.	26 Broadway.
7	Fsh.	2	25	Herman Loesch	Portland, Oreg.	395 East Morrison Street.
8	Fsh.	1	b 30	Arthur D. Shawl	Port Huron, Mich.	456 South Huron Street, Cheboygan, Mich.
9	Tow.	2	60	E. C. Dresser	Kansas City, Mo.	902 Sixth Avenue, Leavenworth, Kansas.
10	Fsh.	2	30	Wm. M. Gazeley	Portland, Oreg.	6431 North Lombard Avenue.
11	Fsh.	1	20	Topsy Dugaqua	Petersburg, Alaska	Kake, Alaska.
12	Fsh.	2	55	Radford T. Shannon	Seattle, Wash.	1401 East Northlake Avenue.
13	Msc.	2	36	Carl Cornwell	San Francisco, Calif.	2321 East Fourteenth Street, Oakland, Calif.
14	Fsh.	1	12	Alexander Robertson	Ketchikan, Alaska	Box 112.
15	Tow.	1	75	Elliott and Watrous (Conn.)	Providence, R. I.	87 Globe Street.
16	Tow.	2	35	Pacific Tow Boat Co. (Wash.)	Seattle, Wash.	3414 Iowa Avenue.
17	Fsh.	2	18	First Bank of Cordova, Alaska	do	Cordova, Alaska.
18	Pas.	2	65	Waters Brothers Transportation Co. (Wash.)	Bellingham, Wash.	c/o Citizens Dock.
19	Pas.	1	60	John F. Crosta	Philadelphia, Pa.	Beach Haven, N. J.
20	Fsh.	2	18	Max Beldie	Duluth, Minn.	Cornucopia, Wis.
21	Pas.	1	70	William H. Harnden	Seattle, Wash.	Box 66, East Sound, Wash.
22	Fsh.	8	b 90	Al Jones	Tacoma, Wash.	Anchorage, Alaska.
23	Frt.	2	20	Katier Service Stations	New York, N. Y.	River Road, Delawanna, N. J.
24	Fsh.	1	20	Edward Stordahl	Ketchikan, Alaska	7020 Nineteenth Avenue NW, Seattle, Wash.
25	Pas.	1	80	Frank Klein	New York, N. Y.	2260 East Seventy-fourth Street (B).
26	Pas.	1	60	Harry Raube	do	86 North Grove Street, Valley Stream, L. I., N. Y.
27	Fsh.	1	30	Peder Berg	Ketchikan, Alaska	c/o H. Erwiok.
28	Tow.	5	b 700	B. Turecamo Towing Corporation (N. Y.)	New York, N. Y.	Foot of Twenty-fourth Avenue (B).
29	Fsh.	3	20	New England Fish Co. (Me.)	Boston, Mass.	44 Boston Fish Pier.
30	Tow.	3	90	Southern Coal Coke & Mining Co. (Ill.)	St. Louis, Mo.	710 Security Building.
31	Fsh.	6	80	John Griek	New York, N. Y.	West Sayville, N. Y.
32	Msc.	6	50	A. W. Angellsen	Ketchikan, Alaska	Box 998.
33	Tow.	3	200	R. J. Utican Tug Boat Co. (Wash.)	Seattle, Wash.	400 South F Street, Aberdeen, Wash.
34	Msc.	1	30	Selmar Johannessen	New York, N. Y.	825 Seventieth Street (B).
35	Pas.	1	18	D. S. Stribley	Dubuque, Iowa	
36	Pas.	2	20	Edwin A. Conklin	New York, N. Y.	21 Lawrence Street, Yonkers, N. Y.
37	Fsh.	7	45	Alaska Salmon Co. (Calif.)	San Francisco, Calif.	141 Clay Street.
38	Fsh.	2	25	Leonard Haga	Astoria, Oreg.	279 West Bond Street.
39	Fsh.	2	25	Victor Anderson	Seattle, Wash.	R. F. D. 2, Box 90, Bremerton, Wash.
40	Pas.	1	100	Joseph E. Gentsch	Philadelphia, Pa.	Delmont, N. J.
41	Msc.	1	20	William V. Trevers	Cambridge, Md.	Hoopersville, Md.
42	Fsh.	8	70	Oscar J. Ryan	Seattle, Wash.	Box 1058, Poulsbo, Wash.
43	Pas.	1	65	Charles L. Craig	Miami, Fla.	227 Northwest Second Street.
44	Fer.	3	100	William N. Sweet	Rouses Point, N. Y.	Chazy, N. Y.
45	Fsh.	5	24	Dejean Packing Co. (Miss.)	Gulfport, Miss.	East Beach and Pine Streets, Biloxi, Miss.
46	Pas.	1	40	J. O. Hughes	Memphis, Tenn.	Mulberry, Ark.
47	Fsh.	2	24	Dejean Packing Co. (Miss.)	Gulfport, Miss.	East Beach and Pine Streets, Biloxi, Miss.
48	Oys.	3	13	Dupre Terrebonne	New Orleans, La.	Cut Off, La.
49	Oys.	2	20	J. P. Addison	Cape Charles, Va.	Chincoteague, Va.
50	Pas.	1	21	George F. Hall	Seattle, Wash.	6331 Florio Street, Oakland, Calif.
51	Fsh.	2	22	Joe Mircovich	Corpus Christi, Tex.	Ingleside, Tex.
52	Fsh.	4	20	Joseph Schmidt	Milwaukee, Wis.	Algoma, Wis.
53	Fsh.	3	40	George R. Shumsky	Grand Haven, Mich.	Suttons Bay, Mich.
54	Fsh.	2	8	Earl J. Johnson	Sault Ste. Marie, Mich.	1204 Lakeshore Drive, Escanaba, Mich.
55	Oys.	2	14	Hudson Seafood Co.	Cambridge, Md.	Hudson, Md.
56	Pas.	1	b 20	Amador Canepa	San Francisco, Calif.	320 Foam Street, Monterey, Calif.
57	Fsh.	3	b 110	John A. Peters	do	315 Johnson Street, Sausalito, Calif.

⁴ Formerly sip. John C. Waples.

⁵ Formerly U. S. Navy ga. s. No. 14732.

Line No.	Official No.	Signal and radio-call letters	Rig	Name of vessel	Tonnage		Register dimensions			When built	Where built		
					Gross	Net	Length	Breadth	Depth				
					Feet			Feet			Feet		
1	225639		Ol. s.	Two Brothers	41	28	58.3	15.8	7.3	1926	Tacoma, Wash.		
2	228488		Ga. s.	Two Brothers	7	5	31.3	9.0	2.6	1929	Epoufette, Mich.		
3	228729		Ol. s.	Two Brothers	23	16	48.3	14.0	6.1	1929	Plymouth, Mass.		
4	228333		Ol. s.	Two Brothers	32	21	60.3	16.0	5.1	1929	Brooklyn, N. Y.		
5	230342		Ga. s.	Two Brothers	10	7	43.7	11.6	3.8	1930	Shadow, Va.		
6	233585		Ga. s.	Two Brothers	19	15	35.0	12.8	4.5	1934	Sitka, Alaska		
7	221968		Ga. s.	247	78	53	104.4	14.6	8.1	1917	Greenport, N. Y.		
8	202649		Ga. s.	Two Friends	8	7	37.0	13.3	2.6	1905	Port Orange, Fla.		
9	220971		Ga. s.	Two Friends	7	6	31.0	10.6	4.2	1920	Mystic, Conn.		
10	211712		Ga. s.	Two Mays	43	29	60.4	16.6	6.1	1913	Madison, Md.		
11	228056		Ol. s.	Two Pals	27	18	52.6	15.1	6.6	1928	Plymouth, Mass.		
12	145739		Ga. s.	Two Sisters	13	12	43.2	13.3	4.0	1897	Oakdale, N. Y.		
13	225228		Ol. s.	Two Sisters	23	10	45.0	15.0	6.3	1925	Brookhaven, N. Y.		
14	231162		Ol. s.	Two Sisters	10	7	36.9	12.3	3.3	1931	Biloxi, Miss.		
15	232971		Ol. s.	Two Sisters	13	6	38.8	12.4	4.2	1928	Fernandina, Fla.		
16	145955		Ga. s.	Two Sons	10	7	38.7	10.8	3.3	1902	Mandeville, La.		
17	219729		Ga. s.	Two Sons	8	5	38.7	10.8	2.3	1909	Empire, La.		
18	223783		Ga. s.	Tycos	9	6	34.4	9.6	4.7	1924	Seattle, Wash.		
19	228463	KLIR	Ol. s.	TYDOL	1,257	768	252.8	40.1	13.6	1927	Chester, Pa.		
20	228720	WJDN	El. s.	TYDOL No. 2	1,783	1,055	252.1	44.2	18.5	1929	Wilmington, Del.		
21	204209		Ga. s.	Tyce	14	10	44.0	11.8	4.1	1907	Dockton, Wash.		
22	213164		Ga. s.	Tyce	17	13	38.0	11.8	5.0	1915	Seattle, Wash.		
23	213224		Ga. s.	Tyce	16	11	39.0	11.7	4.4	1915	Ketchikan, Alaska		
24	218087		Ga. s.	Tyce	10	7	39.0	9.7	4.0	1919	Poulsbo, Wash.		
25	225012	KFXP	Ol. s.	Tyce	90	61	77.1	20.6	7.6	1925	Hiloquiam, Wash.		
26	229390		Ga. s.	Tyke	9	6	34.1	9.6	4.0	1929	Ketchikan, Alaska		
27	201762		Ga. s.	Tyone	11	7	53.0	12.0	4.5	1905	Portland, Ore.		
28	216474		Ga. s.	Typhoon	8	5	31.0	10.9	5.7	1915	Seattle, Wash.		
29	223342		Ga. s.	Typo	17	15	39.9	10.8	3.9	1913	Philadelphia, Pa.		
30	231301		Ga. s.	Tyrol	12	10	36.2	11.0	4.0	1927	Port Clinton, Ohio		
31	230788		Ol. s.	Tyrell	66	45	62.2	28.3	5.8	1931	Kitty Hawk, N. O.		
32	228271		Ga. w.	U. D.	62	39	79.8	17.9	3.2	1929	Chattanooga, Tenn.		
33	222048		Ga. s.	U. F. 2	7	6	33.2	9.5	3.0	1913	Long Branch, N. J.		
34	225390		Ga. s.	U. F. 3	8	6	37.1	10.2	3.5	1920	Salisbury, Md.		
35	226002		Ga. s.	U. F. 4	8	6	37.4	9.6	3.7	1921	Chincoteague, Va.		
36	229760		Ga. s.	U. F. 6	9	6	36.2	11.0	3.5	1930	Angelea, N. J.		
37	230567		Ga. s.	U. F. 7	9	7	36.2	11.3	3.5	1931	do		
38	230137		Ga. s.	U. S.	13	5	40.0	11.0	5.0	1918	San Diego, Calif.		
39	232304		Ol. s.	U. S. E.	14	9	41.0	12.3	4.8	1917	do		
40	213830		Ga. s.	U & I	20	10	42.2	13.8	5.8	1915	Portland, Me.		
41	216533		Ga. s.	U & I	23	19	47.2	12.7	5.8	1918	Seattle, Wash.		
42	219219		Ga. s.	U & I	10	7	38.2	11.8	2.8	1919	Sitka, Alaska		
43	220281		Ga. s.	U & I	7	5	30.0	10.2	4.1	1920	South Bend, Wash.		
44	232027		Ga. s.	U & I	14	12	37.2	12.4	3.8	1932	Guttenberg, N. J.		
45	217476		Ga. s.	U. N. I.	6	5	33.4	8.1	3.6	1919	Seattle, Wash.		
46	232958		Ga. s.	Uarda III	11	9	32.5	9.5	4.6	1924	Greenpoint, Brooklyn, N. Y.		
47	205555		Ga. s.	Uautogo	14	12	48.0	11.0	4.1	1908	Canastota, N. Y.		
48	204331		Ga. s.	Uautogo II	7	6	34.6	8.4	3.2	1907	Fulton, N. Y.		
49	232712		Ga. s.	Ucatan	7	6	35.0	8.6	2.2	1933	New Bern, N. C.		
50	232343		Ga. s.	Ugo	14	9	43.2	10.2	4.8	1933	Los Angeles, Calif.		
51	200864		Ga. s.	Ukamuk	29	16	49.0	14.5	6.1	1905	Alameda, Calif.		
52	214379		Ga. s.	Ukluwak	15	10	43.0	13.8	4.2	1916	Nome, Alaska		
53	217784		Ga. s.	Ulloa	22	15	41.7	13.5	5.9	1919	Tacoma, Wash.		
54	25318		Ga. s.	Ulrica	11	10	40.1	13.9	3.6	1899	Sayville, N. Y.		
55	220094		Ol. s.	ULSTER	272	175	147.5	20.1	10.8	1920	Erie, Pa.		
56	227021		Ga. s.	Ulva D.	7	6	36.1	8.7	2.5	1927	Beaufort, N. C.		
57	220273		Ga. s.	Umatilla	12	8	37.3	10.2	5.1	1920	Seattle, Wash.		
58	232046		Ga. s.	Umbo	8	5	35.5	10.1	3.4	1919	Norfolk, Va.		

1 Formerly U. S. N.-S. C. 247.

2 Formerly ga. s. J. W. Brooks.

3 Formerly ol. s. Tidewater.

4 Formerly U. S. Navy ga. s. 3053.

5 Formerly ga. w. Marie Brown.

Line No.	Service	Crew	Horse-power	Name of owner	Home port	Address of owner
1	Fsh.	6	75	Luka Vitaljich	Seattle, Wash.	4009 Sixteenth Avenue SW.
2	Fsh.	2	14	James C. Dishaw	Sault Ste. Marie, Mich.	Epoufette, Mich.
3	Cod.	5	45	Agnes Longo	Boston, Mass.	48 Hale Street.
4	Pas.	2	b 70	H. E. Vreeland	New York, N. Y.	74 East Thirty-second Street, Bayonne, N. J.
5	Fsh.	3	20	Edgar Owens	Newport News, Va.	Pearry, Va.
6	Fsh.	2	20	Henry J. Sing	Sitka, Alaska	General Delivery.
7	Fsh.	5	1,200	William A. Zepko	New York, N. Y.	631 Schuyler Avenue, Kearny N. J.
8	Ptl.	3	30	State of Georgia	Brunswick, Ga.	c/o Game and Fish Depart- ment, 215 F Street.
9	Fsh.	1	16	Virgil W. Sprague	Newport, R. I.	New Shoreham, R. I.
10	Frt.	3	30	S. T. Harrison	Cambridge, Md.	Tilghman, Md.
11	Cod.	5	75	Stephen Molea	Boston, Mass.	300 North Street.
12	Fsh.	1	60	Fred Weller	New York, N. Y.	4365 Third Avenue.
13	Fsh.	2	30	Cornelius Sanders	do.	West Sayville, N. Y.
14	Oys.	3	24	C. D. Moore	Gulfport, Miss.	1519 First Street, Biloxi, Miss.
15	Fsh.	2	40	John Mendes	St. Augustine, Fla.	Box 134.
16	Fsh.	3	45	Tony Barthe	New Orleans, La.	c/o 107 North Front Street.
17	Oys.	2	12	Joseph Hingle	do.	Empire, La.
18	Fsh.	2	16	Martin J. Hamnes	Seattle, Wash.	1911 Lombard Avenue, Ever- ett, Wash.
19	Frt.	16	b 700	Tide Water Associated Transport Corpora- tion (Del.)	Wilmington, Del.	7 West Teath Street.
20	Tnk.	18	1,000	do.	do.	Do.
21	Tow.	2	40	Foss Launch & Tug Co. (Wash.)	Tacoma, Wash.	400 Dock Street.
22	Fsh.	3	20	Lars Blendheim	Ketchikan, Alaska	Box 1152.
23	Fsh.	1	35	J. F. Krause	do.	Box 1713.
24	Fsh.	2	20	Odin Johnson	Seattle, Wash.	Box 219, La Conner, Wash.
25	Tow.	5	500	Hubble Towing Co. (Wash.)	do.	717 Levee Street, Hoquiam, Wash.
26	Fsh.	1	30	John Peters	Ketchikan, Alaska	Box 161.
27	Fsh.	2	50	Pacific American Fisheries (Del.)	Seward, Alaska	South Bellingham, Wash.
28	Msc.	1	16	Robert H. Burns	Juneau, Alaska	
29	Fsh.	2	14	S. C. Hall	Seattle, Wash.	Box 445.
30	Pas.	1	b 150	John Bertschinger & Sons (Wis.)	Milwaukee, Wis.	Egg Harbor, Wis.
31	Fer.	2	60	Roanoke Ferry Co. (N. C.)	Elizabeth City, N. C.	Kitty Hawk, N. C.
32	Tow.	3	b 75	L. E. Willson	Chattanooga, Tenn.	Sheffield, Ala.
33	Pas.	1	18	Chester W. Campbell	Philadelphia, Pa.	Newport, N. J.
34	Fsh.	1	40	Union Fish Co. (N. J.)	do.	Ottens Harbor, Wildwood, N. J.
35	Fsh.	6	40	do.	do.	Do.
36	Fsh.	6	40	do.	do.	Do.
37	Fsh.	5	40	do.	do.	Do.
38	Fsh.	2	b 35	Sam Daleo	San Diego, Calif.	1940 California Street.
39	Tow.	2	b 50	Van Camp Sea Food Co. (Calif.)	Los Angeles, Calif.	Fish Harbor, Terminal Is- land, Calif.
40	Fsh.	4	70	Roger Joyce	Portland, Me.	Swans Island, Me.
41	Fsh.	2	b 40	Samuel G. Johnson	Juneau, Alaska	Killsnoo, Alaska.
42	Fsh.	2	16	Peril Straits Packing Co. (Wash.)	Sitka, Alaska	Todd, Alaska.
43	Fsh.	1	28	Arthur Anderson Fish Co. (Oreg.)	Astoria, Oreg.	112 Front Street.
44	Fsh.	1	12	Andrew Bulson	New York, N. Y.	C/o Jacob Rice's Yard, Guttenberg, N. J.
45	Fsh.	12	40	Kadiak Fisheries Co. (Wash.)	Port Townsend, Wash.	Lowman Building, Seattle, Wash.
46	Pas.	1	40	Henry H. Gordon, jr	New York, N. Y.	1072 Carroll Street (B).
47	Pas.	1	26	Leslie Conant	Cape Vincent, N. Y.	Grindstone Island, N. Y.
48	Pas.	1	18	F. D. Ross	do.	Thousand Island Park, N. Y.
49	Tow.	2	24	Eureka Lumber Co.	Washington, N. C.	West Main Street.
50	Pas.	2	b 350	E. J. Blazier	Los Angeles, Calif.	1315 West Seventh Street, Long Beach, Calif.
51	Fsh.	3	100	Alaska Packers Ass'n (Calif.)	Juneau, Alaska	111 California Street, San Francisco, Calif.
52	Frt.	2	8	George D. O'Connor	Nome, Alaska	c/o E. B. O'Connor.
53	Fsh.	2	27	Nakat Packing Corporation (N. Y.)	Ketchikan, Alaska	Dexter Horton Building, Seattle, Wash.
54	Msc.	1	12	William F. Farin	Perth Amboy, N. J.	Sewaren, N. J.
55	Frt.	9	300	Daniel McCarren, jr	New York, N. Y.	75 North Maple Avenue, East Orange, N. J.
56	Fsh.	3	60	George W. Parkin	Beaufort, N. C.	Roe, N. C.
57	Fsh.	3	16	Irving H. Reimer	Seattle, Wash.	703 Ninth Avenue
58	Pas.	1	24	John McDermott	New York, N. Y.	Foot West Seventy-ninth Street.

^a Formerly Japanese ga. s. (a U. S. E.
^b Excelsior.

⁷ Formerly ga. s. Ouray.
⁸ Formerly U. S. Navy No. 6655.

Line No.	Official No.	Signal and radio-call letters	Rig	Name of vessel	Tonnage		Register dimensions			When built	Where built
					Gross	Net	Length	Breadth	Depth		
1	228193		Ol. s.	Umberto Noble	18	6	44.5	14.0	5.3	1929	San Francisco, Calif.
2	223606		Ol. s.	Umpqua Chief	21	11	45.0	13.4	5.5	1924	Reedsport, Oreg.
3	25300		Ga. s.	Una	11	10	32.0	13.6	3.0	1891	Bay Shore, N. Y.
4	209275		Ga. s.	Una	7	7	30.0	9.0	3.8	1906	Manitowoc, Wis.
5	217633		Ga. s.	Una	33	21	64.0	12.0	3.8	1919	Pittsburgh, Pa.
6	231048		Ga. w.	Una	19	17	44.3	18.3	2.0	1931	Garrison, N. D.
7	228971		Ol. s.	Una O	16	7	43.6	14.9	3.4	1929	Biloxi, Miss.
8	202387		Ga. s.	Unadilla	16	11	40.5	10.9	3.8	1905	Brooklyn, N. Y.
9	215331		Ga. s.	Una Mae	29	26	45.5	13.8	6.0	1917	Anacortes, Wash.
10	200025		Ga. s.	Uncas	14	7	53.0	12.9	5.6	1903	Roque Bluffs, Me.
11	223861		Ga. s.	Uncas	21	14	57.7	10.0	5.3	1917	Greenport, N. Y.
12	232586		Ol. s.	UNCLE DAVE	31	14	48.0	15.0	4.7	1933	Sldell, La.
13	219344		Ga. s.	Uncle Joe	7	6	45.0	8.6	1.6	1904	Houma, La.
14	25305		Ga. s.	Uncle Sam	11	9	37.7	12.0	4.5	1897	Reedville, Va.
15	25337		Ga. s.	Uncle Sam	10	9	33.7	12.7	5.8	1901	Bremen, Me.
16	202455		Ga. s.	Uncle Sam	12	10	33.2	12.6	4.6	1901	City Island, N. Y.
17	202607		Ga. s.	Uncle Sam	13	12	35.1	9.5	3.8	1902	Manitowoc, Wis.
18	204432		Ga. s.	Uncle Sam	11	7	35.7	11.6	4.5	1907	San Francisco, Calif.
19	211192		Ol. s.	Uncle Sam	38	26	61.0	19.2	5.6	1913	Morehead City, N. C.
20	213377		Ga. s.	Uncle Sam	26	22	47.3	13.7	5.6	1915	Seattle, Wash.
21	225521		Ga. s.	Uncle Sam	22	15	60.5	10.9	5.4	1926	Alexandria Bay, N. Y.
22	226393		Ol. s.	Uncle Sam	81	55	104.3	15.1	8.1	1917	Kingston, N. Y.
23	220297		Ga. s.	Uncle Sam II	19	13	56.3	12.2	4.8	1920	Clayton, N. Y.
24	226134		Ol. w.	Uncle Steve	64	57	64.7	26.0	3.4	1926	Paducah, Ky.
25	25222		Ga. s.	Undine	8	8	45.0	14.0	3.2	1876	Bon Secour, Ala.
26	25350		Ga. s.	Undine	95	50	78.0	27.0	6.3	1902	San Francisco, Calif.
27	217701		Ol. s.	Unga	90	45	67.4	18.3	10.1	1919	Astoria, Oreg.
28	219940	KUQP	Ol. s.	UNICOL	5,959	3,703	401.9	54.2	31.3	1920	Tampa, Fla.
29	214663		Ga. s.	Unitak	12	10	36.4	10.8	5.0	1917	Seattle, Wash.
30	223571		Ol. s.	Unitak	29	22	48.8	13.7	6.5	1924	do
31	26346		Ga. s.	Union	12	8	39.3	10.6	3.9	1901	Southbend, Wash.
32	25346		Ga. s.	Union	13	9	43.0	15.3	3.5	1901	Belvedere, Calif.
33	207091		Ol. s.	Union	13	9	35.0	11.8	4.0	1910	Hoquiam, Wash.
34	210034		Ga. s.	Union	11	8	44.7	11.0	4.6	1910	New York, N. Y.
35	210667		Ga. s.	Union	7	6	38.1	7.6	3.0	1912	Marshfield, Oreg.
36	232057		Ga. s.	Union	7	5	41.5	10.7	3.1	1911	Glass, Va.
37	213204		Ga. s.	UNION No. 5	26	17	57.1	12.0	4.3	1915	San Francisco, Calif.
38	201780		Ga. s.	Union Flag	10	7	42.3	11.7	4.5	1905	Alameda, Calif.
39	230642		Ol. s.	Unione No. 1	11	5	39.8	11.6	4.6	1917	San Diego, Calif.
40	230482		Ol. s.	Unione No. 2	17	8	47.4	12.7	5.1	1918	do
41	25342		Ol. s.	UNIQUE	33	21	90.0	14.0	4.3	1901	Charleston, W. Va.
42	229811		Ol. s.	United	72	49	68.9	17.6	9.0	1930	Seattle, Wash.
43	214788		Ga. s.	United Dry Docks No. 4	47	32	58.9	18.5	6.9	1917	Nyack, N. Y.
44	217310		Ga. s.	United Dry Docks No. 5	13	11	37.4	10.5	5.6	1918	New York, N. Y.
45	213941		Ol. s.	United Dry Docks No. 10	28	19	56.1	11.9	6.3	1916	Brooklyn, N. Y.
46	110476		Ga. s.	United Dry Docks No. 14	23	21	41.7	16.3	4.5	1919	Kennebunk, Me.
47	208680		Ga. s.	Unity	17	11	39.5	12.8	4.0	1911	Seattle, Wash.
48	231692		Ga. s.	Unity	12	8	41.0	9.9	4.2	1932	Cambridge, Md.
49	226940		Ga. s.	Unk	7	6	28.6	10.3	3.3	1927	Greenwich, N. J.
50	206197		Ga. s.	Uno	24	17	51.9	15.4	4.5	1909	Chelsea, Mass.
51	209355		Ga. s.	Uno	13	9	46.2	11.7	3.2	1911	Oriole, Md.
52	222576		Ga. s.	Uno	10	7	37.7	9.8	4.3	1922	Providence, R. I.
53	281431		Ga. s.	Uno II	7	5	30.6	9.5	4.2	1927	Nordland, Wash.
54	231556		Ga. s.	Unome	45	45	44.8	18.0	2.7	1932	Norfolk, Va.
55	223454		Ga. s.	Unum	7	5	29.2	9.0	4.0	1919	Seattle, Wash.
56	211380		Ga. s.	Urania	14	10	36.5	11.5	4.0	1913	Keyport, Wash.

¹ Formerly U. S. Navy ol. s. S. C. N. 86.

² Formerly ga. s. {^a Just Brown II.
^b Maxine II.

³ Formerly ga. s. {^a G. A. M.
^b Tebo No. 3.

⁴ Formerly {^a st. y Unique.
^b U. S. Eng. st. s. Unique.

⁵ Formerly ga. s. {^a Mars.

⁶ Formerly ga. s. {^a Gladys.
^b Little Billy.

Line No.	Serv-ice	Crew	Horse-power	Name of owner	Home port	Address of owner
1	Fsh.	1	b 65	Samuel S. Balesteri.....	San Francisco, Calif.	523 Figueroa Street, Monterey, Calif.
2	Tow.	1	100	Reedsport Tow Boat Co. (Oreg.).....	Marshfield, Oreg.	Reedsport, Oreg.
3	Msc.	1	10	Marcus Howell.....	New York, N. Y.	66 South Bay Shore Avenue, Bay Shore, L. I., N. Y.
4	Fsh.	3	b 10	Mads Svendsen.....	Milwaukee, Wis.	Washington Island, Wis.
5	Tow.	3	35	Carnegie Steel Co. (N. J.).....	Pittsburgh, Pa.	434 Fifth Avenue.
6	Fer.	1	b 40	Ernest A. Bohrer.....	Pembina, N. D.	Garrison, N. Dak.
7	Oys.	5	24	William Cruso.....	Gulfport, Miss.	Seymore and Third Streets, Biloxi, Miss.
8	Msc.	2	26	Joseph A. Power.....	Savannah, Ga.	835 Maupas Avenue.
9	Fsh.	1	30	Wiley F. Perry.....	Seattle, Wash.	419 Q Avenue, Anacortes, Wash.
10	Frt.	2	32	W. H. Morrison.....	Belfast, Me.	Stockton Springs, Me.
11	Fsh.	4	600	Kose Shannon.....	New York, N. Y.	238 One hundred and thirty-second Street, Rockaway Beach, N. Y.
12	Tow.	3	150	Gulf Coast Towing Co. (La.).....	New Orleans, La.	Slidell, La.
13	Oys.	2	7	Max Rhodes.....	do.	153 William Street, Houma, La.
14	Fsh.	2	20	Willard Abbott.....	Reedville, Va.	Weems, Va.
15	Fsh.	1	40	Magnus Fenmore.....	New York, N. Y.	332 West Nineteenth Street.
16	Frt.	1	30	Robert Lee.....	do.	166 Scofield Street, City Island, N. Y.
17	Fsh.	1	20	John A. Olling.....	Chicago, Ill.	11625 Harvard Avenue.
18	Tow.	1	65	Adella K. G. Peterson.....	San Francisco, Calif.	951 Hudson Avenue.
19	Pas.	2	60	Rockaway Point Development Corporation (N. Y.).....	New York, N. Y.	421 Seventh Avenue.
20	Fsh.	5	40	American Packing Co. (Wash.).....	Seattle, Wash.	Pier 2, Everett, Wash.
21	Pas.	1	200	Combined Thousand Island Boat Tours (N. Y.).....	Cape Vincent, N. Y.	Alexandria Bay, N. Y.
22	Cod	12	100	Joseph Novello, jr.....	Gloucester, Mass.	32 Fort Square.
23	Pas.	1	100	Combined 1,000 Island Boat Tours (N. Y.).....	Cape Vincent, N. Y.	Alexandria Bay, N. Y.
24	Fer.	6	60	Mrs. N. R. Fitzgerald.....	Baton Rouge, La.	Box 306, Clarksdale, Miss.
25	Fsh.	2	16	John H. Plash, jr.....	Mobile, Ala.	Bon Secour, Ala.
26	Frt.	3	b 60	Christian Johansen.....	San Francisco, Calif.	182 Townsend Street.
27	Fsh.	4	100	Columbia River Packers Association (Oreg.).....	Astoria, Oreg.	252 Front Street.
28	Frt. †	35	3,000	United States Shipping Board.....	Tampa, Fla.	
29	Fsh.	4	20	Ole Husvik.....	Petersburg, Alaska.	
30	Fsh.	4	75	J. Rockness.....	Seattle, Wash.	7967 Ninth Avenue SW.
31	Tow.	1	40	Long Island Oyster Co. (Wash.).....	do.	South Bend, Wash.
32	Pas.	1	b 20	Union Fish Co. (Calif.).....	San Francisco, Calif.	141 Clay Street.
33	Tow.	2	30	Fred W. Thurber.....	Aberdeen, Wash.	Hoquiam, Wash.
34	Drg.	1	100	Eliakim Van Pelt.....	Newark, N. J.	316 Fulton Street, Elizabeth, N. J.
35	Pas.	1	30	Julius Gunnell.....	Marshfield, Oreg.	
36	Fsh.	2	16	Vernon Brooks.....	Newport News, Va.	Shadow, Va.
37	Pas.	1	b 100	Union Iron Works Company (N. J.).....	San Francisco, Calif.	215 Market Street.
38	Tow.	1	40	Union Fish Co. (Calif.).....	do.	141 Clay Street.
39	Fsh.	5	b 45	Jack Gilbert.....	San Diego, Calif.	520 West State Street.
40	Fsh.	6	50	Pete Demaria.....	do.	1520 Columbia Street.
41	Pas.	4	95	Delta Transportation Co. (Tenn.).....	Memphis, Tenn.	226 Washington Avenue.
42	Fsh.	8	135	Harold Arentsen.....	Ketchikan, Alaska	Port Walter, Alaska.
43	Msc.	2	60	United Dry Docks (N. Y.).....	New York, N. Y.	11 Broadway.
44	Msc.	1	48	do.....	do.	Do.
45	Msc.	3	250	do.....	do.	Do.
46	Msc.	3	45	do.....	do.	Do.
47	Fsh.	4	20	Astoria & Puget Sound Canning Co. (Wash.).....	Juneau, Alaska	South Bellingham, Wash.
48	Msc.	1	75	Samuel E. LeCompte.....	Baltimore, Md.	3818 West Garrison Avenue.
49	Pas.	1	12	William J. Fletcher.....	Philadelphia, Pa.	2184 Bridge Street.
50	Fsh.	4	600	Robert C. Howland.....	New Bedford, Mass.	89 Russells Mills Road, South Dartmouth, Mass.
51	Pas.	2	16	Burton N. Cooper.....	Baltimore, Me.	Charlestown, Md.
52	Frt.	2	20	Edward J. Brown.....	New Haven, Conn.	c/o The Talmadge Inn, Short Beach Road, East Haven, Conn.
53	Fsh.	2	9	C. Gunterman.....	Seattle, Wash.	c/o A. R. Huckens, Star Route No. 2, Port Townsend, Wash.
54	Msc.	1	20	H. H. Dolson.....	Norfolk, Va.	1120 Hawthorne Avenue, South Norfolk, Va.
55	Fsh.	2	12	Louis Melling.....	Seattle, Wash.	Clinton, Wash.
56	Fsh.	6	20	Northwestern Fisheries (Del.).....	do.	South Bellingham, Wash.

† Formerly ga. s. a. E. P. Morse.
 b. Say When.
 * Formerly sloop Robert B. Nooney.

* Formerly ga. s. Eben A. Thacher.
 † Formerly U. S. Navy ga. s. 5.

Line No.	Official No.	Signal and radio-call letters	Rlg	Name of vessel	Tonnage		Register dimensions			When built	Where built
					Gross	Net	Length	Breadth	Depth		
					Feet						
1	222848		Ol. s.	Urania	35	27	54.0	16.2	5.4	1923	Doyhof, Alaska
2	227490		Ol. s.	Urania	53	36	60.9	16.5	8.1	1928	Gig Harbor, Wash.
3	228870		Ga. s.	Urania	15	12	38.2	12.1	4.4	1929	Hoonah, Alaska
4	25353		Ga. s.	Uranus	6	5	34.6	11.4	3.0	1902	Morgan City, La.
5	209904		Ol. s.	Uranus	24	20	45.7	12.7	5.6	1912	Seattle, Wash.
6	225323		Ol. s.	Uranus	9	6	32.8	10.2	4.6	1926	Port Blakely, Wash.
7	226906		Ga. s.	Uranus	17	11	34.8	12.1	5.8	1927	Kasaan, Alaska
8	232238		Ga. s.	Ursula	11	7	40.0	10.3	4.6	1932	Keyport, N. J.
9	210394		Ga. s.	Ursula C.	20	11	52.6	18.4	3.8	1912	Biloxi, Miss.
10	210793		Ol. w.	Usona	38	15	63.8	16.0	2.1	1912	Houma, La.
11	221680		Ol. s.	Usona	79	54	104.3	14.9	8.3	1917	Jacksonville, Fla.
12	225981		Ga. s.	Usona	8	6	37.2	12.9	3.1	1926	Greenwich, Conn.
13	216420		Ga. s.	Ussona	14	9	39.1	11.9	4.8	1918	Raymond, Wash.
14	220905		Ol. s.	Utica SOCONY	533	401	188.5	28.4	11.8	1920	Elizabeth, N. J.
15	211733		Ga. s.	Utility	51	40	63.0	20.9	4.4	1913	Fall River, Mass.
16	216695		Ga. s.	Utility	7	6	34.5	9.8	4.3	1917	New Brighton, N. Y.
17	232221		Ga. s.	Utility	20	14	51.5	16.0	3.9	1933	New Orleans, La.
18	231876		Ga. s.	Utopa	7	6	31.2	9.8	3.9		Unknown
19	207328		Ga. s.	Uyak	35	23	53.0	15.6	6.6	1910	Seattle, Wash.
20	232091		Ga. s.	V. M. C.	12	8	38.9	11.1	2.3	1915	Lafitte, La.
21	224358		Ga. p.	V. & S. S. No. 1	24	24	59.7	15.7	2.7	1924	Antiquity, Ohio
22	225128		Ol. w.	V. J. KURZWEG	250	230	155.0	32.0	5.7	1925	Siddell, La.
23	231375		Ol. s.	V. L. KEEGAN	96	65	81.0	20.0	7.9	1931	Brooklyn, N. Y.
24	229130		Ol. s.	V. M. Monahan	17	9	46.5	13.1	5.0	1929	Delanco, N. J.
25	213611		Ol. s.	V. P. Handy	105	51	83.1	24.7	5.4	1915	Seattle, Wash.
26	137232		Ol. s.	VACLITE	134	114	108.3	23.0	6.6	1898	Philadelphia, Pa.
27	232183		Ga. s.	Vag	9	6	29.0	9.4	4.6	1926	Ketchikan, Alaska
28	218487		Ga. s.	Vagabond	9	8	32.0	10.0	3.0	1911	Stamford, Conn.
29	226096		Ol. s.	Vagabond	68	35	86.0	19.1	8.6	1926	Thomaston, Me.
30	226290		Ga. s.	Vagabond	11	7	34.6	11.3	5.3	1927	Noank, Conn.
31	230952		Ga. s.	Vagabond	24	16	55.2	11.9	5.8	1931	Brooklyn, N. Y.
32	232308		Ol. s.	Vagabond	20	13	45.3	14.8	6.7	1933	Rockport, Tex.
33	232801		Ol. s.	Vagabond	14	5	40.2	12.6	4.6	1928	Fernandina, Fla.
34	233131		Ga. s.	Vagabond	10	7	36.0	8.5	3.0		Unknown
35	234046		Ol. s.	Vagabond	115	78	79.3	21.6	9.6	1935	Tacoma, Wash.
36	217776		Ga. s.	Vall Bros	7	5	31.2	11.7	3.2	1915	Greenport, N. Y.
37	208102		Ga. s.	Valder	15	10	38.9	12.3	4.9	1910	Tacoma, Wash.
38	229356		Ga. s.	Valdez	9	6	29.8	9.4	5.8	1930	Gig Harbor, Wash.
39	226107		Ol. s.	VALENCIA	114	71	88.6	20.1	7.6	1926	Elizabeth City, N. C.
40	226467		Ol. s.	Valencia	70	47	68.5	18.8	8.4	1927	Gig Harbor, Wash.
41	226518		Ol. s.	Valencia	46	31	59.0	16.8	7.6	1927	Tacoma, Wash.
42	227738		Ol. s.	Valencia	25	17	48.0	15.3	6.0	1928	Amesbury, Mass.
43	232628		Ga. s.	Valencia	13	5	38.3	11.5	4.0	1927	Fernandina, Fla.
44	221242		Ol. s.	Valencia III	14	5	52.0	12.5	4.8	1918	Los Angeles, Calif.
45	204682		Ga. s.	Valentine	12	8	36.0	10.3	4.0	1907	Anacortes, Wash.
46	212182		Ga. s.	Valentine	22	17	40.2	13.3	5.9	1914	Seattle, Wash.
47	219233		Ga. w.	Valentine	26	15	58.8	15.8	2.2	1918	Lockport, La.
48	161534		Ga. s.	Valentine Cosier	26	11	50.7	18.0	5.0	1884	Bridgeton, N. J.
49	232850		Ol. s.	Valentino	12	6	38.2	11.4	4.0	1926	Fernandina, Fla.
50	230528		Ga. s.	Valeria	11	7	38.0	11.0	2.8	1931	Atlantic, N. C.
51	231543		Ga. s.	Valetta J.	11	10	41.0	11.0	3.7	1932	Bowers, Del.
52	209916		Ol. s.	Valhalla	24	20	47.0	14.9	6.4	1912	Thomaston, Me.
53	232553		Ga. s.	Valhalla	9	8	32.7	10.0	3.8	1927	Petersburg, Alaska
54	233972		Ga. s.	Valhalla	20	14	38.4	13.1	4.7	1935	Swansboro, N. C.
55	208673		Ga. s.	Valiant	16	11	41.0	11.5	4.7	1911	Port Madison, Wash.
56	230878		Ga. s.	Valiant	9	8	34.5	11.3	3.6	1931	New Gretna, N. J.
57	232929		Ga. s.	Valiant	13	6	40.1	12.3	3.7		Unknown
58	217807		Ga. s.	Valld	12	8	31.2	10.0	5.1	1919	Tacoma, Wash.
59	201125		Ga. s.	Valkyrie	20	13	43.2	12.5	4.8	1904	Aberdeen, Wash.
60	209676		Ga. s.	Valkyrien	9	6	30.7	10.8	4.4	1912	Tacoma, Wash.
61	161740		Ga. s.	Vallejo	7	5	32.0	10.0	3.5	1894	Vallejo, Calif.
62	215346		Ga. s.	Valley Brew	51	33	60.1	21.8	5.2	1917	Stockton, Calif.

1 Formerly ga. p. John B.
 2 Formerly ol. s. Rancocas.
 3 Formerly ga. s. Amazon.

4 Formerly ol. s. Clio.
 5 Formerly ga. s. Mabel L.

Line No.	Service	Crew	Horse-power	Name of owner	Home port	Address of owner
1	Fsh.	6	60	Dan Molyer.....	Petersburg, Alaska....	Doyhof, Alaska.
2	Fsh.	8	75	Antonio Legaz.....	Seattle, Wash.....	909 West Sixty-second Street.
3	Fsh.	1	30	John F. Williams.....	Juneau, Alaska.....	Hoonah, Alaska.
4	Fsh.	1	15	Christophe Loe.....	Morgan City, La.....	Out Oil, La.
5	Fsh.	6	50	Carl P. Rekdal.....	Seattle, Wash.....	4818 Evanston Avenue.
6	Fsh.	1	615	Nick Kristensen.....	Seward, Alaska.....	False, Pass.
7	Fsh.	2	20	Louis Jones.....	Ketchikan, Alaska.....	Kasaan, Alaska.
8	Pas.	1	800	Phillip G. Hyer.....	New York, N. Y.....	116 Main Street, Avon, N. J.
9	Oys.	5	30	Angelina Skrmetta.....	Gulfport, Miss.....	1023 East Beach Street, Biloxi, Miss.
10	Tow.	3	80	South Coast Co. (Del.).....	New Orleans, La.....	Houma, La.
11	Pas.	5	240	Albert M. Schneider.....	New York, N. Y.....	1581 Appleton Avenue, Bronx.
12	Pas.	1	50	Speed Boat Sales (Conn.).....	Bridgeport, Conn.....	Steamboat Road, Greenwich, Conn.
13	Fsh.	2	25	Almon Church.....	Seattle, Wash.....	South Bend, Wash.
14	Tnk.	7	22C	Standard-Vacuum Transportation Co. (Del.).....	New York, N. Y.....	26 Broadway.
15	Frt.	3	64	E. S. Peckham Tow Boat Co. (R. I.).....	Newport, R. I.....	411 Thames Street.
16	Frt.	1	20	F. D. Koehler Co. (N. Y.).....	New York, N. Y.....	New Brighton, N. Y.
17	Frt.	2	40	Henry Cooper.....	New Orleans, La.....	1688 Moss Street.
18	Pas.	1	40	Ralph Scull.....	Philadelphia, Pa.....	Eldora, N. J.
19	Fsh.	1	80	Northwestern Fisheries (Del.).....	Seattle, Wash.....	South Bellingham, Wash.
20	Fsh.	1	30	Victorin L. Coulon.....	New Orleans, La.....	Lafitte, La.
21	Fer.	2	20	W. A. Frizzell.....	Cincinnati, Ohio.....	Vanceburg, Ky.
22	Pas.	36	240	Sherburne Transportation Co. (La.).....	New Orleans, La.....	Plaquemine, La.
23	Tnk.	3	140	Diesel Tanker, V. J. Keegan (N. Y.).....	New York, N. Y.....	11 West Forty-second Street.
24	Tow.	1	100	Eastern Sand and Gravel Corporation (Del.).....	Philadelphia, Pa.....	Pennsylvania Building.
25	Frt.	9	75	Puget Sound Freight Lines (Wash.).....	Tacoma, Wash.....	Canadian National Dock, Seattle, Wash.
26	Frt.	6	100	Socony-Vacuum Oil Co. (N. Y.).....	New York, N. Y.....	26 Broadway.
27	Fsh.	1	35	John V. Goding.....	Wrangell, Alaska.....	
28	Pas.	1	30	Hazel Gess.....	New London, Conn.....	11 Hemlock Street, Man- chester, Conn.
29	Cod.	7	180	William E. Westerbeke.....	New Bedford, Mass.....	279 Northern Avenue, Bos- ton, Mass.
30	Fsh.	2	40	Carl H. Erickson.....	New York, N. Y.....	Amagansett, N. Y.
31	Frt.	2	1,050	Daniel Murdock.....	do.....	303 Main Street, Port Wash- ington, N. Y.
32	Fsh.	6	45	Robert B. Crossman.....	Corpus Christi, Tex.....	Box 55, Rockport, Tex.
33	Pas.	2	40	Manuel Jesus Carinhas.....	St. Augustine, Fla.....	78 Lemon Street.
34	Pas.	1	b 40	H. G. Nagel.....	Peoria, Ill.....	Commercial National Bank Building.
35	Fsh.	10	235	Tom Marin.....	San Francisco, Calif.....	939 White Knoll Drive.
36	Frt.	3	12	Bertie B. Raynor.....	New York, N. Y.....	302 Main Street, Greenport, N. Y.
37	Fsh.	2	20	Richard Nix.....	Juneau, Alaska.....	Hydaburg, Alaska.
38	Fsh.	2	20	Martin H. Solver.....	Tacoma, Wash.....	3207 South Ash Street.
39	Frt.	3	120	Texas Co. (Del.).....	Elizabeth City, N. C.....	607 East Fearing Street.
40	Fsh.	10	b 140	Marco Legaz.....	Seattle, Wash.....	62 Cedar Street.
41	Fsh.	8	90	J. J. Petrich.....	Tacoma, Wash.....	3711 North Twenty-first Street.
42	Fsh.	5	45	Severt Tollefsen.....	New Bedford, Mass.....	28 High Street.
43	Fsh.	2	40	Gerald Beach.....	Brunswick, Ga.....	1928 Union Street.
44	Pas.	4	b 45	Van Camp Sea Food Co. (Calif.).....	Los Angeles, Calif.....	Fish Harbor Wharf, Ter- minal Island, Calif.
45	Tow.	1	32	J. W. White.....	Seattle, Wash.....	1615 Ninth Street, Anacortes, Wash.
46	Fsh.	6	27	New England Fish Co. (Me.).....	Boston, Mass.....	44 Boston Fish Pier.
47	Tow.	2	50	Valentine Sugar Co (La.).....	New Orleans, La.....	Lockport, La.
48	Oys.	6	25	Harry A. Gates.....	Philadelphia, Pa.....	Newport, N. J.
49	Fsh.	2	40	Grand Fish Corporation (Fla.).....	St. Augustine, Fla.....	50 Weeden Street.
50	Fsh.	3	90	Wallace Styron.....	Beaufort, N. C.....	Atlantic, N. C.
51	Pas.	1	24	Willis Johnson.....	Wilmington, Del.....	Bowers, Del.
52	Pas.	2	30	General Contracting Co. (N. J.).....	Philadelphia, Pa.....	Head of North Eighth Street, Camden, N. J.
53	Fsh.	1	20	Knute Hestness.....	Petersburg, Alaska.....	
54	Pas.	2	75	Tyree Moore.....	Beaufort, N. C.....	Swansboro, N. C.
55	Fsh.	5	20	Bob Smith.....	Juneau, Alaska.....	Craig, Alaska.
56	Pas.	1	35	Chester Allen.....	Philadelphia, Pa.....	New Gretna, N. J.
57	Fsh.	2	28	W. D. Gale.....	Jacksonville, Fla.....	Georgetown, Fla.
58	Fsh.	2	20	Olaf Ileta.....	Seattle, Wash.....	8314 Thirtieth Avenue NW.
59	Msc.	3	36	O. H. Wood.....	Ketchikan, Alaska.....	Juneau, Alaska.
60	Fsh.	1	16	J. K. Williams.....	Juneau, Alaska.....	Bayview, Alaska.
61	Frt.	1	20	Pio Castagnoli.....	San Francisco, Calif.....	1235 Georgia Street, Vallejo, Calif.
62	Frt.	1	62	El Dorado Brewing Co. (Calif.).....	do.....	626 North American Street, Stockton, Calif.

^a Formerly ga. s. Onaway.
^b Catherine P

¹ Formerly ga. s. J. F. Conner.

Line No.	Official No.	Signal and radio-call letters	Rig	Name of vessel	Tonnage		Register dimensions			When built	Where built
					Gross	Net	Length	Breadth	Depth		
					Feet						
1	227183		Ga. s.	Valo	10	8	33.9	9.2	4.4	1927	Sitka, Alaska
2	220887		Ga. s.	Valor	34	26	51.5	13.8	6.5	1920	Seattle, Wash.
3	231477		Ga. s.	Valor II	7	5	31.6	9.4	4.7	1932	do
4	161906		Ga. s.	Valousia	19	13	41.4	16.5	4.7	1901	Shipyards, Ga.
5	225553		Ga. s.	Valvadera	10	8	40.2	10.7	2.8	1920	Philadelphia, Pa.
6	210790		Ga. s.	Vamoose	8	6	40.0	12.0	3.0	1912	South Bend, Wash.
7	218403		Ga. s.	Vamp	21	14	47.3	10.7	5.5	1919	Milwaukee, Wis.
8	231143		Ga. s.	Vamp	10	7	32.0	11.0	3.7	1928	Brunswick, Ga.
9	231613		Ga. s.	Vampire	7	5	30.5	8.7	4.2	1927	Wrangell, Alaska
10	227367		Ga. s.	Vandal	14	9	39.1	11.3	5.3	1928	Seattle, Wash.
11	229020		Ol. s.	Vandal	101	57	92.0	20.6	9.5	1929	Damariscotta, Me.
12	223959		Ol. s.	VAN DYKE 1	137	93	92.4	21.1	8.0	1924	Mariners Harbor, N.Y.
13	224004		Ol. s.	VAN DYKE 2	137	93	92.4	21.1	8.9	1924	do
14	224065		El. s.	VAN DYKE 3	137	93	92.4	21.1	8.9	1924	do
15	229399		El. s.	VAN DYKE 4	134	91	92.2	21.1	8.5	1930	Philadelphia, Pa.
16	220537		Ga. s.	Vanetta	14	10	33.0	11.0	6.7	1920	Rome, N. Y.
17	224641	WLFO	Ol. s.	Vanguard	52	33	61.2	16.5	7.4	1925	Gig Harbor, Wash.
18	210906		Ol. s.	Vansee	72	58	75.6	18.0	8.5	1913	Seattle, Wash.
19	211354	KLIV	Ol. s.	Vaquero	231	134	121.8	29.0	10.9	1913	Wilmington, Calif.
20	161930		Ga. s.	Varuna	12	12	37.0	11.7	5.0	1902	Gloucester, Mass.
21	231274		Ga. s.	Vasa	12	8	44.0	11.7	4.2	1931	Taylor's Island, Md.
22	225994		Ol. s.	Vasco Da Gama	90	50	81.5	20.2	8.4	1926	San Diego, Calif.
23	233409		Ga. s.	Vasco Da Gama	19	9	41.8	13.5	5.2	1927	Fernandina, Fla.
24	229305		Ol. s.	Vashon	641	436	191.3	56.9	15.1	1930	Houghton, Wash.
25	230078		Ol. s.	Vashonia	211	179	93.2	38.0	11.8	1930	Gig Harbor, Wash.
26	211463		Ga. s.	Vasten	11	7	39.2	9.0	4.4	1913	Seattle, Wash.
27	223142		Ga. s.	Vaud J. II	49	33	104.0	14.7	5.7	1918	Annapolis, Md.
28	204596		Ga. s.	Vaughn	14	10	44.8	13.0	4.1	1907	Tacoma, Wash.
29	229095		Ga. s.	Vee	19	12	46.2	10.4	5.7		Unknown
30	229673	KGNE	El. s.	VEEDOL No. 2	1,818	1,055	252.1	44.2	18.5	1930	Wilmington, Del.
31	200730		Ga. s.	Veese	9	7	46.0	11.2	2.4	1904	Marshallberg, N. C.
32	205830		Ga. s.	Vega	13	10	40.5	10.0	3.6	1908	North Bend, Ore.
33	209931		Ga. s.	Vega	23	16	47.3	13.2	6.2	1912	Seattle, Wash.
34	216198		Ga. s.	Vega	8	6	33.7	9.1	4.2	1918	do
35	224844		Ol. s.	Vehmeyer No. 5	22	13	52.0	13.1	5.5	1925	Stockton, Calif.
36	220212		Ga. s.	Velero	9	6	35.4	10.3	4.6	1920	Seattle, Wash.
37	225495		Ol. s.	Velma	17	7	46.7	12.8	4.1	1926	Galveston, Tex.
38	232528		Ga. s.	Velma	18	12	43.0	15.7	3.4	1928	Bayou la Batre, Ala.
39	200106		Ga. s.	Velma F	12	9	40.8	14.1	6.2	1903	Eastport, Me.
40	161908		Ga. s.	Velocity	11	11	33.1	12.7	6.9	1902	Friendship, Me.
41	203004		Ga. s.	Velocity	35	27	75.5	17.2	4.3	1895	New York, N. Y.
42	227019		Ol. s.	Velox	18	12	41.0	11.2	5.0	1926	Sturgeon Bay, Wis.
43	215527		Ga. w.	Velva	20	13	53.3	12.0	2.5	1917	Stratton, Ohio
44	218210		Ga. s.	Velva	8	6	31.2	9.4	4.0	1919	Seattle, Wash.
45	206966	KMQC	Ol. s.	Vencedor	90	50	83.2	16.9	7.4	1909	Boston, Mass.
46	215594		Ga. s.	Vencedor	24	20	43.7	11.2	5.7	1916	Burton, Wash.
47	225069		Ga. s.	Venetian	12	8	44.8	15.4	4.0		Cardenas, Cuba
48	232698		Ga. s.	Venividivi	12	8	43.7	12.2	3.7	1933	Parkertown, N. J.
49	219506		Ga. s.	Ventura	8	5	29.3	9.8	4.5	1920	Tacoma, Wash.
50	221383		Ol. s.	Ventura	22	15	59.7	12.9	4.7	1907	City Island, N. Y.
51	227288		Ga. s.	Ventura	9	6	36.5	8.5	4.0	1928	Dungeness, Wash.
52	204609		Ol. s.	Ventura	35	23	63.3	15.3	5.4	1907	Friday Harbor, Wash.
53	205690		Ga. s.	Venture	9	0	40.0	9.0	3.6	1908	South Bend, Wash.
54	224265		Ol. s.	Venture	35	13	60.8	16.4	6.0	1924	Thomaston, Me.
55	226542		Ol. s.	Venture	54	36	63.0	16.4	7.9	1927	Seattle, Wash.
56	231109		Ga. s.	Venture	16	10	47.9	12.4	4.5	1890	Unknown
57	212286		Ol. s.	Venture II	19	13	40.9	13.0	5.4	1914	Tacoma, Wash.
58	230307		Ol. s.	Venture II	118	53	99.6	20.5	10.5	1930	Damariscotta, Me.
59	230722		Ga. s.	Venurer	6	6	32.6	8.8	4.1	1931	Rockland, Me.
60	211551		Ol. s.	Venus	37	25	52.4	15.7	7.4	1913	Tacoma, Wash.

¹ Formerly U. S. Navy ga. s. No. 3152.

² Formerly a ga. y Vamp.

³ Formerly b Canadian ga. y Vamp.

⁴ Formerly ga. s. Relief.

a U. S. Navy ga. s. S. C. No. 409.

⁴ Formerly b ga. s. No. 409.

lc ga. y Westover.

⁵ Formerly ga. s. W. T. Riggitt.

Line No.	Service	Crew	Horse-power	Name of owner	Home port	Address of owner
1	Fsh.	1	b 20	Matt Loukko.....	Juneau, Alaska.....	Douglas, Alaska.
2	Fsh.	8	45	Harold Hansen.....	Seattle, Wash.....	2615 West Fifty-ninth Street.
3	Fsh.	2	20	L. K. Rogenes.....	Ketchikan, Alaska.....	General Delivery.
4	Frt.	4	25	W. P. Roberts.....	Beaufort, S. C.....	Bay Street.
5	Fsh.	2	50	Cordova Fisheries Co. (Alaska).....	Juneau, Alaska.....	Cordova, Alaska.
6	Tow.	1	25	T. Trondsen.....	Seattle, Wash.....	Nahcotta, Wash.
7	Pas.	4	300	John F. Renner.....	New York, N. Y.....	64 Hillside Avenue, Newark, N. J.
8	Fsh.	1	24	A. R. Berrie.....	Brunswick, Ga.....	Box 97.
9	Fsh.	1	8	Herbert J. Bradley.....	Wrangell, Alaska.....	
10	Fsh.	2	20	O. Henry Beck.....	Ketchikan, Alaska.....	645 Sixth Street, Bremerton, Wash.
11	Fsh.	8	180	Wm. E. Westerbeke.....	Rockland, Me.....	279 Northern Avenue, Boston, Mass.
12	Tow.	4	450	Atlantic Refining Co. (Pa.).....	Philadelphia, Pa.....	280 South Broad Street.
13	Tow.	4	450	do.....	do.....	Do.
14	Tow.	5	450	do.....	do.....	Do.
15	Tow.	3	500	do.....	do.....	Do.
16	Pas.	1	25	W. W. Cottman.....	Rochester, N. Y.....	Sylvan Beach, N. Y.
17	Fsh.	9	135	Ward's Cove Packing Co. (Alaska).....	Ketchikan, Alaska.....	Gig Harbor, Wash.
18	Fsh.	8	135	Andrew Olsen.....	Seattle, Wash.....	1122 North Eighty-fourth Street, Seattle, Wash.
19	Frt.	9	b 250	N. R. Vall.....	Los Angeles, Calif.....	315 West Fifth Street.
20	Frt.	1	24	Burnham and Morrill Company (Me.).....	Portland, Me.....	45 Water Street.
21	Msc.	1	100	Jerome North.....	Cambridge, Md.....	Virginia Avenue.
22	Fsh.	8	b 200	Van Camp Sea Food Co. (Calif.).....	San Diego, Calif.....	Fish Harbor Wharf, Terminal Island, Calif.
23	Fsh.	2	60	Joe Mendes & Co. (Ga.).....	Brunswick, Ga.....	Bay Street.
24	Fer.	9	930	Kitsap County Transportation Co. (Wash.).....	Seattle, Wash.....	Canadian National Dock.
25	Fer.	3	b 150	Washington Navigation Co. (Wash.).....	Tacoma, Wash.....	Gig Harbor, Wash.
26	Tow.	1	50	Padilla Point Oyster Co. (Wash.).....	Seattle, Wash.....	Bond Street, Everett, Wash.
27	Pas.	4	520	Harry Mogeke.....	Philadelphia, Pa.....	Cape May, N. J.
28	Frt.	2	32	E. A. Ehrlicke.....	Tacoma, Wash.....	Yoman, Wash.
29	Pas.	2	400	William McGourley.....	Newark, N. J.....	407 John Street, East Newark, N. J.
30	Tnk.	18	1,000	Tide Water Associated Transport Corporation (Del.).....	Wilmington, Del.....	7 West Tenth Street.
31	Frt.	2	50	Eisenberg-Eaton Construction Co.....	Wilmington, N. C.....	Fayetteville, N. C.
32	Pas.	1	15	Oregon State Highway Commission.....	Marshfield, Ore.....	State House, Salem, Ore.
33	Fsh.	7	40	Harry Morrell.....	Ketchikan, Alaska.....	
34	Fsh.	2	18	Theo. Matre.....	Seattle, Wash.....	Newport Hotel.
35	Tow.	1	b 110	Freighters (Calif.).....	San Francisco, Calif.....	Pier 5.
36	Fsh.	2	16	G. A. Hawkinson.....	Seattle, Wash.....	3830 Twenty-second Avenue, SW.
37	Tow.	2	60	Clark Dredging Co. (Tex.).....	Galveston, Tex.....	United States National Bank Building.
38	Fsh.	3	36	John W. Clark.....	Mobile, Ala.....	Bayou la Batre, Ala.
39	Fsh.	1	24	Frank S. Jones.....	Rockland, Me.....	Stonington, Me.
40	Cod.	1	35	J. A. D'Entremont.....	Boston, Mass.....	139 Princeton Street.
41	Pas.	3	125	Frank X. Baumann.....	New York, N. Y.....	Sheepshead Bay, N. Y.
42	Fsh.	3	b 50	Leon E. Cornell.....	Milwaukee, Wis.....	Washington Island, Wis.
43	Tow.	1	20	Ernest D. Johnson.....	Pittsburgh, Pa.....	c/o West Penn Sand Co., Rochester, Pa.
44	Fsh.	2	20	B. Berntsen.....	Seattle, Wash.....	Richmond Beach, Wash.
45	Pas.	4	160	Charles I. Stanfield.....	New York, N. Y.....	66 Odegaard Avenue, New Brighton, S. I., N. Y.
46	Frt.	2	40	J. H. Clayton.....	Ketchikan, Alaska.....	Box 873.
47	Pas.	2	45	L. G. Moe.....	Tampa, Fla.....	Newport Richy, Fla.
48	Oys.	6	52	Robert Harper.....	Philadelphia, Pa.....	Manahawkin, N. J.
49	Fsh.	1	20	Einar A. Moe.....	Ketchikan, Alaska.....	3206 Southeast Stephens Street, Portland, Ore.
50	Pas.	2	90	John J. Zatterbaum.....	New York, N. Y.....	1130 Colgate Avenue.
51	Fsh.	2	20	Geo. A. Morris.....	Seattle, Wash.....	Dungeness, Wash.
52	Tow.	4	120	Wagner Tug Boat Co. (Wash.).....	do.....	Fiftieth Avenue West and West Nickerson Street.
53	Frt.	1	20	Otto Hansen.....	Astoria, Ore.....	R. F. D. 2, Box 9-A.
54	Fsh.	6	60	Cris Endresen.....	New York, N. Y.....	712 Forty-sixth Street (B).
55	Fsh.	10	90	C. J. Ness.....	Seattle, Wash.....	5514 Thirty-first Avenue NE.
56	Pas.	1	30	Orville Scoville.....	Baltimore, Md.....	Silver Springs, Md.
57	Fsh.	6	30	D. H. Green, estate of.....	Seattle, Wash.....	c/o Iva M. Green, 118 John Street.
58	Fsh.	10	300	Wm. E. Westerbeke.....	Boston, Mass.....	279 Northern Avenue.
59	Pas.	1	40	Lettle B. Nelson.....	Rockland, Me.....	Vinalhaven, Me.
60	Fsh.	7	50	Tongass Trading Co. (Wash.).....	Ketchikan, Alaska.....	

⁶ Formerly ga. s. ^a Rambler.
^b Annette.
⁷ Formerly ga. y. Tekla.

⁸ Formerly ^a ga. y. Vencedor.
^b British ga. y. Vencedor.
^c Formerly Cuban schooner Barcelona.

Motor Vessels

Line No.	Official No.	Signal and radio-call letters	Rig	Name of vessel	Tonnage		Register dimensions			When built	Where built
					Gross	Net	Length	Breadth	Depth		
1	225496		Ol. s.	Venus.....	53	36	64.1	16.5	7.2	1926	Gig Harbor, Wash.....
2	228719		Ol. s.	Venus.....	113	77	79.3	20.4	9.7	1929	San Pedro, Calif.....
3	228763		Ga. s.	Venus.....	20	14	60.0	11.6	4.2	1929	Keyport, N. J.....
4	230330		El. s.	Venus.....	165	112	89.5	24.8	11.3	1930	Milford, Del.....
5	232672		Ga. s.	Venus.....	14	10	40.0	10.8	4.9		Unknown
6	232874		Ol. s.	Venus.....	15	6	39.1	13.7	4.5	1930	Fernandina, Fla.....
7	233843		Ga. s.	Venus.....	11	10	34.1	10.3	4.9	1935	Pleasantville, N. J.....
8	227079		Ga. s.	Veola T.....	10	6	35.0	11.8	3.2	1926	Houma, La.....
9	161848		Ga. s.	Vera.....	15	15	42.3	13.7	6.1	1899	Roque Bluffs, Me.....
10	205223		Ga. s.	Vera.....	15	13	35.9	15.2	4.1	1908	Gulfport, Conn.....
11	218183		Ol. s.	Vera.....	26	13	51.8	13.5	5.0	1919	San Francisco, Calif.....
12	231402		Ga. s.	Vera.....	8	6	37.1	10.4	2.8		Unknown
13	233648		Ga. s.	Vera.....	9	6	37.9	8.8	4.3		Wilmington, Del.....
14	211339		Ga. s.	Verbus Unitus.....	14	10	34.0	12.2	5.0	1913	Seattle, Wash.....
15	161638		Ga. s.	Verdonia.....	9	9	54.0	14.0	3.9	1890	Monie, Md.....
16	217946		Ga. s.	Verdun.....	9	8	33.0	10.0	4.0	1919	Friday Harbor, Wash.....
17	161748		Ga. s.	Verena.....	9	8	37.7	12.5	4.6	1895	Harwich, Mass.....
18	215288		Ga. s.	Veribus.....	31	24	50.6	13.8	6.6	1917	Dockton, Wash.....
19	225801		Ga. s.	Vermarco.....	42	29	52.3	15.0	7.8	1926	Tacoma, Wash.....
20	161903		Ga. s.	Vermillion.....	13	9	45.4	12.0	2.6	1901	Morgan City, La.....
21	225118	WBFI	Ga. s.	Vermillion.....	10	6	39.6	12.4	2.9	1923	Olga, La.....
22	208695		Ga. s.	Vermont.....	23	15	44.8	13.0	5.1	1911	Tacoma, Wash.....
23	210274		Ga. s.	Vermont.....	57	35	57.3	15.9	7.0	1912	Seattle, Wash.....
24	230246		Ga. s.	Vern T.....	9	6	37.9	9.7	3.8	1930	Bay City, Mich.....
25	225384		Ga. s.	Verna.....	7	5	32.3	8.8	4.4	1926	Cove, Wash.....
26	231110		Ol. s.	Verna.....	27	19	43.1	13.2	5.8	1931	Metlakatla, Alaska.....
27	161940		Ga. s.	Verna G.....	28	12	59.0	16.0	7.4	1903	Deer Isle, Me.....
28	216123		Ga. s.	Verna H.....	8	6	31.2	9.0	3.5	1918	Muskegon, Mich.....
29	210806		Ol. s.	Verna and Esther.....	12	6	44.6	10.2	4.8	1912	Kennebunk, Me.....
30	210387		Ga. s.	Verna Leah.....	12	7	39.7	11.5	5.5	1912	Deer Isle, Me.....
31	226947		Ga. w.	Vernie J.....	13	8	38.0	10.0	3.3	1927	Beals, Ky.....
32	121051		Ol. s.	Vernie S.....	35	28	59.2	16.7	5.6	1897	Olenwood, N. Y.....
33	161943		Ga. s.	Vernon.....	13	9	47.7	11.5	3.5	1903	Astoria, Ore.....
34	220310		Ga. s.	Vernon.....	41	28	54.8	15.6	7.1	1920	Gig Harbor, Wash.....
35	231734		Ga. s.	Vernon.....	13	9	32.9	10.3	4.4	1932	Kenosha, Wis.....
36	161821		Ga. s.	Vernon J. Creighton.....	6	6	40.8	13.7	2.8	1898	Fishing Creek, Md.....
37	205318		Ol. s.	Verona.....	20	14	43.7	12.4	5.4	1908	Kingston, Wash.....
38	229685		Ol. s.	Verona.....	60	41	64.5	17.8	8.0	1930	Tacoma, Wash.....
39	232422		Ga. s.	Verona.....	60	44	60.9	20.6	7.3	1933	Ruark, Va.....
40	232476		Ga. s.	Verona.....	8	5	39.2	10.0	3.1	1933	Urbanna, Va.....
41	206612		Ga. s.	Verone.....	14	10	37.3	9.8	4.0	1909	Muskegon, Mich.....
42	219638		Ol. s.	Veronica.....	13	6	39.0	14.3	3.5	1911	Pass Christian, Miss.....
43	161828		Ga. s.	Vesta.....	20	19	43.0	15.5	6.4	1898	Gloucester, Mass.....
44	161941		Ga. s.	Vesta.....	19	13	44.0	14.2	6.0	1903	New York, N. Y.....
45	205714		Ga. s.	Vesta.....	21	17	49.5	12.6	4.7	1908	Tacoma, Wash.....
46	223273		Ol. w.	Vestal.....	58	42	64.5	22.5	3.6	1923	Clayton, La.....
47	200152		Ol. s.	Vesta Miller.....	11	7	39.8	10.5	4.6	1903	Port Blakely, Wash.....
48	25929		Ga. s.	Vester.....	131	68	96.4	18.4	9.0	1876	Boothbay, Me.....
49	225783		Ol. s.	Veteran.....	43	29	59.5	15.7	7.5	1926	Gig Harbor, Wash.....
50	224901		Ga. s.	Veto.....	12	9	33.8	10.7	4.3	1924	Port Clinton, Ohio.....
51	233120		Ga. s.	Vibes.....	14	9	38.9	10.6	5.3	1934	Decatur, Wash.....
52	226475		Ga. s.	Vibyl.....	7	6	35.4	10.0	3.8	1927	Bowers, Del.....
53	161702		Ol. s.	Victor.....	18	12	61.3	13.3	4.6	1893	Scranton, Pa.....
54	161707		Ga. s.	Victor.....	36	25	59.0	15.0	5.7	1893	Tacoma, Wash.....
55	161795		Ga. s.	Victor.....	8	7	33.0	13.1	4.0	1896	Port Republic, N. J.....
56	161844		Ga. s.	Victor.....	14	12	42.7	13.0	4.0	1899	Fatchogue, N. Y.....
57	204922		Ga. s.	Victor.....	8	8	37.2	9.2	3.0	1908	Marshfield, Ore.....
58	214773		Ga. s.	Victor.....	35	13	66.6	17.8	6.6	1917	Pascagoula, Miss.....
59	215663	KLIW	Ol. s.	Victor.....	121	100	93.3	25.1	7.6	1917	Tampa, Fla.....

¹ Formerly ga. s. Adl. Teghetoff.

² Formerly ga. s. Four Sisters.

³ Formerly ga. w. Utway.

Line No.	Service	Crew	Horse-power	Name of owner	Home port	Address of owner
1	Fsh.	5	90	Snug Harbor Packing Co. (Wash.)	Seward, Alaska	Snug Harbor, Seldovia, Alaska.
2	Fsh.	12	b 250	John Mardesich	Los Angeles, Calif.	846 Twelfth Street, San Pedro, Calif.
3	Pas.	3	65	Otto H. Walther	New York, N. Y.	Westchester Avenue and Bronx River.
4	Tow.	3	650	Mystic Steamship Co. (trustee)	Boston, Mass.	250 Stuart Street.
5	Pas.	2	30	William Eichelberger	New York, N. Y.	Box 63, Northport, N. Y.
6	Fsh.	2	b 38	S. Litrico	Fernandina, Fla.	Box 309.
7	Pas.	2	85	George B. Thomas	Philadelphia, Pa.	101 East Verona Avenue, Pleasantville, N. J.
8	Fsh.	2	30	Pierre Toups	New Orleans, La.	Cut Off, La.
9	Frt.	2	15	J. W. Beardsley Sons (N. J.)	Eastport, Me.	700 Frelinghuysen Avenue, Newark, N. J.
10	Tow.	3	40	Vernon D. Lucy, jr.	Alexandria, Va.	Fredericksburg, Va.
11	Tow.	1	125	W. P. Dwyer	San Francisco, Calif.	Third and Channel Streets.
12	Fsh.	1	25	James A. Arnold	Wilmington, N. C.	Southport, N. C.
13	Fsh.	1	40	Maxwell P. Harrington	Wilmington, Del.	9 Kings Highway, Dover, Del.
14	Fsh.	6	16	Benson Skultka	Ketchikan, Alaska	Craig, Alaska.
15	Frt.	2	12	Theodora W. Martin	Washington, D. C.	1161 North Capitol Street.
16	Fsh.	1	16	Frank Jensen	Seattle, Wash.	Friday Harbor, Wash.
17	Msc.	1	16	Mary E. Hill	Providence, R. I.	98 Walnut Street, East Providence, R. I.
18	Fsh.	6	45	John Tasovae	Seattle, Wash.	1109 Fifteenth Street, Anacortes, Wash.
19	Msc.	2	50	Vermont Marble Co. (Vt.)	Tacoma, Wash.	Waterfront, Wash.
20	Msc.	1	28	O. S. Sydnes	Port Arthur, Tex.	2836 Ninth Street.
21	Fsh.	2	20	Texas Co. (Del.)	New Orleans, La.	Box 1737, Shreveport, La.
22	Tow.	2	50	Frank Hudry	Tacoma, Wash.	Token, Alaska.
23	Fsh.	5	55	Astoria & Puget Sound Canning Co. (Wash.)	Seattle, Wash.	Bellingham, Wash.
24	Fsh.	2	115	Clare A. Thomas	Port Huron, Mich.	Unionville, Mich.
25	Fsh.	1	b 20	H. A. Hanson	Seattle, Wash.	7720 Mary Avenue NW.
26	Fsh.	5	75	Charles Brendible	Ketchikan, Alaska	Metlakatla, Alaska.
27	Cod.	3	20	Ralph J. Bickford	Rockland, Me.	Vinalhaven, Me.
28	Fsh.	2	16	Fred J. Lalonde	Port Huron, Mich.	222 North E Street, Cheboygan, Mich.
29	Fsh.	1	38	George W. Sunderlin (Conn.)	Bridgeport, Conn.	1 Seaview Avenue.
30	Frt.	2	24	W. J. Eldridge	Belfast, Me.	Bucksport, Me.
31	Tow.	2	10	W. G. Bennett	Louisville, Ky.	Beals, Ky.
32	Oys.	4	50	Setauket Oyster Co. (Conn.)	New Haven, Conn.	373 State Street.
33	Fsh.	1	30	Booth Fisheries Corporation (Del.)	Astoria, Ore.	Foot Thirty-third Street.
34	Fsh.	7	50	Anton Svorinich	Seattle, Wash.	Port Blakely, Wash.
35	Fsh.	4	110	Arthur Lamoreaux	Grand Haven, Mich.	1820 Cherry Street, Muskegon, Mich.
36	Fsh.	2	14	Americus G. Hanle	Reedville, Va.	Colonial Beach, Va.
37	Fsh.	2	70	McCallum Legaz Fish Co. (Wash.)	Seattle, Wash.	Pier 12.
38	Fsh.	10	135	Johan Uglesich	Ketchikan, Alaska	Box 802.
39	Frt.	1	50	E. D. Brown	Newport News, Va.	Ferrin, Va.
40	Frt.	1	70	J. B. Thomas	do.	Urbanna, Va.
41	Frt.	3	24	Roy L. Geer	Seattle, Wash.	210 North Commercial Street, Bellingham, Wash.
42	Oys.	2	24	Anticleh Canning & Packing Co. (La.)	Gulfport, Miss.	Biloxi, Miss.
43	Frt.	1	30	Harry M. Merchant	Bar Harbor, Me.	Halls Quarry, Me.
44	Frt.	2	18	William J. Miller	Baltimore, Md.	4110 Thirty-first Street, Mount Rainier, Md.
45	Fsh.	5	35	Harold Lee	Petersburg, Alaska	Clayton, La.
46	Tow.	4	200	Vestal Lumber and Manufacturing Co. (Tenn.)	Baton Rouge, La.	
47	Tow.	1	45	Willard H. Marsh	Seattle, Wash.	4548 Forty-fifth Avenue SW.
48	Fsh.	23	b 180	Consolidated Fisheries Co. (Del.)	Wilmington, Del.	Lewes, Del.
49	Fsh.	9	110	Peter Skansl	Tacoma, Wash.	Box 23, Gig Harbor, Wash.
50	Ptl.	1	150	State of Ohio	Sandusky, Ohio	c/o H. C. Crossley, Ohio Fish & Game Storage Building, foot Hancock Street.
51	Fsh.	2	50	N. G. Miller	Seattle, Wash.	Oak Harbor, Wash.
52	Fsh.	1	15	W. A. Stokesbury	Wilmington, Del.	Smyrna, Del.
53	Tow.	3	100	Burt R. Vaughan	Houston, Tex.	8215 La Porte Road.
54	Fsh.	5	100	Pacific American Fisheries (Del.)	Bellingham, Wash.	South Bellingham, Wash.
55	Oys.	3	14	W. Harold Speck	Philadelphia, Pa.	Tuckerton, N. J.
56	Oys.	3	24	R. R. Higgins Co. (Mass.)	Provincetown, Mass.	142 Atlantic Avenue, Boston, Mass.
57	Tow.	1	30	Victor Wittick	Marshfield, Ore.	1575 Union Avenue, North Bend, Ore.
58	Fsh.	6	24	Melvin Johnson	Mobile, Ala.	300 South Hamilton Street.
59	Fer.	4	135	Luling & Destrehan Ferry Co. (La.)	New Orleans, La.	171 Walnut Street.

* Formerly ga. s. Klatawa.

* Formerly ol. s. Nellie.

Line No.	Official No.	Signal and radio-call letters	Rig	Name of vessel	Tonnage		Register dimensions			When built	Where built
					Gross	Net	Length	Breadth	Depth		
							Feet	Feet	Feet		
1	219525		Ga. s.	Victor	37	16	63.0	13.0	6.6	1920	South Boston, Mass.
2	222144		Ga. s.	Victor	13	9	49.3	15.4	4.1	1922	Pocomoke City, Md.
3	223023		Ga. s.	Victor	12	10	38.4	11.8	3.2	1923	Erie, Pa.
4	223904		Ol. w.	Victor	72	31	79.1	18.0	2.6	1923	Parkersburg, W. Va.
5	225116		Ga. s.	Victor	8	7	34.0	9.8	4.2	1925	Hoonah, Alaska
6	228206		Ga. s.	Victor	16	11	53.0	10.8	4.7	1920	East Boothbay, Me.
7	231446		Ga. s.	Victor	8	6	43.0	9.4	2.8	1931	Cambridge, Md.
8	231476		Ga. s.	Victor I	11	7	42.0	11.4	4.5	1917	Los Angeles, Calif.
9	233921		Ga. s.	Victor XV	10	7	38.4	10.8	4.2	1935	Boston, Mass.
10	212758		Ga. s.	Victor Emanuel III	9	6	35.7	10.5	4.5	1914	Los Angeles, Calif.
11	222103		Ol. s.	Victor Lynn	372	240	148.2	24.0	9.3	1881	Baltimore, Md.
12	25616		Ol. s.	Victoria	44	32	64.3	20.4	4.3	1858	Covington, La.
13	214418		Ga. s.	Victoria	7	6	28.9	12.9	2.9	1895	Bayhead, N. J.
14	221681		Ga. s.	VICTORIA	59	30	75.7	16.5	6.6	1921	New Orleans, La.
15	223378		Ol. s.	Victoria	99	67	88.0	24.0	5.9	1923	Biloxi, Miss.
16	223581		Ga. s.	Victoria	9	7	34.0	12.6	2.9	1924	Patchogue, N. Y.
17	224408		Ga. w.	Victoria	19	12	50.4	11.8	2.6	1925	Livermore, Ky.
18	224995		Ga. s.	Victoria	11	6	40.1	11.8	2.6	1909	Lockport, La.
19	225005		Ga. s.	Victoria	10	7	29.0	12.1	4.8		Unknown
20	228038		Ga. s.	Victoria	14	12	37.3	13.0	4.9	1928	Amesbury, Mass.
21	228375		Ga. w.	Victoria	27	27	55.8	12.4	2.3	1929	Evansville, Ind.
22	228949		Ga. s.	Victoria	14	11	39.5	12.8	3.7	1929	Astoria, Oreg.
23	230919		Ol. s.	Victoria T	19	13	33.8	11.3	4.7	1931	Manitowoc, Wis.
24	25652		Ga. s.	Victorine	14	10	43.0	16.4	3.7	1852	Hempstead, N. Y.
25	205697		Ga. s.	Victory	17	13	35.8	12.0	5.1	1908	Dockett, Wash.
26	218537		Ga. s.	Victory	38	25	53.5	15.0	6.8	1919	Tacoma, Wash.
27	218635		Ga. s.	Victory	10	7	33.3	10.2	4.3	1919	Anacortes, Wash.
28	218998		Ol. s.	Victory	45	37	46.3	14.9	5.3	1919	Vermillion, Ohio
29	221876		Ga. s.	Victory	10	8	36.8	10.4	4.2	1919	Sea Isle City, N. J.
30	223624		Ol. s.	Victory	71	48	50.6	24.3	8.9	1923	Antioch, Calif.
31	218881		Ga. s.	Victory II	22	21	54.4	16.3	3.6	1917	St. Augustine, Fla.
32	230973		Ga. s.	Vida	13	9	28.2	12.6	4.9	1891	Lanoka Harbor, N. J.
33	218774		Ga. s.	Vida D	16	10	49.3	11.6	4.7	1919	Norfolk, Va.
34	225505		Ga. s.	Vider	11	7	34.3	10.2	4.8	1926	Seattle, Wash.
35	161726		Ga. s.	Vigil	12	11	44.0	13.3	4.2	1893	Port Jefferson, N. Y.
36	161816		Ga. s.	Vigil	26	26	51.0	17.8	5.2	1898	Tottenville, N. Y.
37	161796		Ol. s.	Vigilant	21	15	54.4	12.7	5.6	1897	Alexandria, Va.
38	204707	KGDS	Ol. s.	Vigilant	59	40	68.7	18.3	8.5	1907	Tacoma, Wash.
39	206696		Ol. s.	Vigilant	14	9	39.3	11.4	4.5	1911	do.
40	211976		Ga. s.	Vigilant	23	15	39.7	13.1	4.8	1914	Seattle, Wash.
41	216618		Ga. s.	Vigilant	15	14	40.7	10.4	4.5	1918	Ranier, Oreg.
42	218043		Ga. s.	Vigilant	40	27	52.9	16.3	7.2	1919	Gig Harbor, Wash.
43	218463		Ol. s.	Vigilant	87	59	80.0	20.2	6.0	1919	Dorchester, N. J.
44	221524		Ga. s.	Vigilant	14	12	36.9	11.4	5.4	1921	Holly, Wash.
45	225538		Ol. s.	Vigilant	23	13	46.5	14.1	5.9	1926	San Diego, Calif.
46	233330		Ga. s.	Vigilant	14	9	50.0	12.5	4.6	1920	New York, N. Y.
47	161818		Ga. s.	Viking	9	9	37.0	13.5	4.5	1898	Atlantic City, N. J.
48	202577		Ga. s.	Viking	26	23	54.7	11.0	4.6	1905	New York, N. Y.
49	215076		Ga. s.	Viking	13	11	38.6	9.0	3.2	1917	Everett, Wash.
50	220098		Ga. s.	Viking	11	7	42.3	10.9	4.4	1920	Battery Park, Va.
51	221903		Ga. s.	Viking	14	11	36.0	11.3	5.1	1922	Seattle, Wash.
52	223014		Ga. s.	Viking	14	11	42.7	8.2	4.2	1911	Coeur d'Alene, Idaho.
53	224647		Ol. s.	Viking	52	45	71.4	20.4	9.4	1925	Pensacola, Fla.
54	225163		Ga. s.	Viking	9	7	30.0	10.2	2.6	1925	Galveston, Tex.
55	225191		Ol. s.	Viking	16	11	39.5	12.0	5.6	1925	Seattle, Wash.
56	229236		Ol. s.	Viking	44	30	71.5	13.8	6.9	1925	Norfolk, Va.
57	229972		Ol. s.	Viking	9	6	37.0	10.5	4.2	1918	Los Angeles, Calif.

¹ Formerly Japanese ga. s. Sunset.

² Formerly {a U. S. L. H. S. st. s. Jessamine.
{b ga. s. Queenstown.

Line No.	Service	Crew	Horse-power	Name of owner	Home port	Address of owner
1	Msc.	5	80	Tela Railroad Co. (Del.)	Boston, Mass.	131 State Street.
2	Pas.	2	45	John J. Burk	Philadelphia, Pa.	217 East Third Avenue, North Wildwood, N. J.
3	Pas.	2	35	James W. Nolan	Erie, Pa.	725 Plum Street.
4	Tow.	1	150	Kanawha River Company (W. Va.)	Cincinnati, Ohio	5297 Lower River Road.
5	Fsh.	1	18	John M. Olson	Juneau, Alaska	Hoonah, Alaska.
6	Pas.	3	120	Charles A. Stowman	Philadelphia, Pa.	Dorchester, N. J.
7	Frt.	1	24	W. G. Ruark	Washington, N. C.	Belhaven, N. C.
8	Pas.	2	40	Van Camp Sea Food Co. (Calif.)	Los Angeles, Calif.	Fish Harbor Wharf, Ter- minal Island, Calif.
9	Pas.	1	50	Justin E. Hull	Boston, Mass.	52 East Street, Ipswich, Mass.
10	Fsh.	2	b 30	A. F. Esposito	Los Angeles, Calif.	438 Ninth Street, San Pedro, Calif.
11	Frt.	12	b 300	Victor Lynn Transportation Co. (Del.)	Wilmington, Del.	7 West Tenth Street.
12	Frt.	4	60	Riverside Lumber Co. (La.)	New Orleans, La.	(P. O. Madisonville, La.) Houltonville, La.
13	Pas.	1	27	Robert F. Saunderson	Philadelphia, Pa.	53 Island Avenue, Seaside Park, N. J.
14	Pas.	8	190	Johnson Iron Works, Dry Dock & Shipbuild- ing Co. (La.)	New Orleans, La.	
15	Frt.	15	180	Peter Tallanlich	do	3320 Dumaine Street.
16	Fsh.	2	16	Edward J. Smith	New York, N. Y.	19 Wyandanch Avenue, Babylon, N. Y.
17	Tow.	2	20	Earnest S. Kirtley	Louisville, Ky.	Livermore, Ky.
18	Fsh.	2	10	Tele Terrebonne	New Orleans, La.	Cut Off, La.
19	Fsh.	1	45	John A. Goodsell	Bridgeport, Conn.	Goodsell Avenue, Stratford, Conn.
20	Cod.	4	24	Vito Favalaro	Gloucester, Mass.	28 Fort Square.
21	Tow.	1	45	River Sand and Gravel Co. (Ky.)	Louisville, Ky.	Owensboro, Ky.
22	Pas.	2	50	Victor W. Holka	Astoria, Oreg.	Rosburg, Wash.
23	Fsh.	1	b 30	John J. Tuisl	Milwaukee, Wis.	822 South Tenth Street, Manitowoc, Wis.
24	Msc.	2	35	Archibald S. Gray	Perth Amboy, N. J.	260 Front Street.
25	Fsh.	7	20	Northwestern Fisheries (Del.)	Seattle, Wash.	South Bellingham, Wash.
26	Fsh.	8	50	Tony Novak	Tacoma, Wash.	Gig Harbor, Wash.
27	Fsh.	3	16	Riley S. Brown	Seattle, Wash.	Anacortes, Wash.
28	Fsh.	6	40	Benton Garvin	Erie, Pa.	547 West Fifth Street.
29	Fsh.	6	20	Union Fishing, Freezing & Cold Storage Co. (N. J.)	Philadelphia, Pa.	Sea Isle City, N. J.
30	Fer.	1	65	C. A. Lauritzen	San Francisco, Calif.	Antioch, Calif.
31	Pas.	1	25	Catherine O. Usina	St. Augustine, Fla.	Box 301.
32	Pas.	1	40	Howard Britton	Philadelphia, Pa.	Forked River, N. J.
33	Tow.	2	60	W. H. Burns	Jacksonville, Fla.	132 South Ocean Street.
34	Fsh.	8	30	Elias Sivertsen	Seattle, Wash.	1501 West Sixty-fifth Street.
35	Oys.	1	30	Andrew Radel Oyster Co. (Conn.)	Bridgeport, Conn.	South Norwalk, Conn.
36	Pas.	3	40	Mona M. Kerwan	New York, N. Y.	530 West One hundred and forty-fourth Street.
37	Tow.	2	70	Geo. T. Johnson & Sons	Cambridge, Md.	312 Maryland Avenue.
38	Tow.	5	200	Foss Co. (Wash.)	Seattle, Wash.	660 West Ewing Street.
39	Fsh.	1	80	Libby, McNeill & Libby (Me.)	do	88 Hamlin Street.
40	Fsh.	5	20	Abram Erickson	Seward, Alaska	Kasilof, Alaska.
41	Msc.	1	100	Geo. M. Bidwell	Wrangell, Alaska	
42	Fsh.	7	50	Joseph Budinich	Seattle, Wash.	3817 Seventeenth Avenue, S.W.
43	Frt.	3	90	Joshua H. Wheaton	Philadelphia, Pa.	Pennsville, N. J.
44	Fsh.	4	20	George Davls	Sitka, Alaska	Angoon, Alaska.
45	Fsh.	4	b 60	R. O. Leeper	San Diego, Calif.	1756 Esser Street.
46	Pas.	3	50	Cornellus Pantheny	St. Thomas, V. I.	Christiansted, St. Croix, V. I.
47	Pas.	1	10	George B. Gale	Philadelphia, Pa.	Brigantine, N. J.
48	Frt.	1	45	Frederick Paulison	Newark, N. J.	97 Quincy Street, Passaic, N. J.
49	Fsh.	2	20	Martin Enockson	Ketchikan, Alaska	Box 1096.
50	Tow.	1	45	F. W. Schwiers, jr., Construction Corpora- tion (N. Y.)	New York, N. Y.	90 West Street.
51	Fsh.	4	20	Eil S. Loken	Seattle, Wash.	2414 West Newton Street.
52	Pas.	1	100	James A. Pleasants	Tacoma, Wash.	815 South Ainsworth Avenue.
53	Fsh.	9	48	E. E. Saunders & Co. (Fla.)	Pensacola, Fla.	Palafox Street Wharf.
54	Fsh.	1	36	Jas. W. Wayman	Galveston, Tex.	American National Bank Building.
55	Fsh.	4	35	Adolf Stemland	Ketchikan, Alaska	
56	Pas.	3	100	Daniel E. Grimshaw	New York, N. Y.	c/o S. C. Grimshaw & Son, Amagansett, L. I., N. Y.
57	Pas.	2	b 35	Mallbu Maritime Corporation (Del.)	Los Angeles, Calif.	1551 Sixth Street, Santa Monica, Calif.

¹ Formerly ga. s. Reyner.

⁴ Formerly U. S. Navy ga. s. No. 14721.

³ Formerly U. S. C. G. ga. s. C. G. 230.

⁶ Formerly Japanese ga. s. St. Luis.

Motor Vessels

Line No.	Official No.	Signal and radio-call letters	Rig	Name of vessel	Tonnage		Register dimensions			When built	Where built
					Gross	Net	Length	Breadth	Depth		
							Feet	Feet	Feet		
1	230646		Ol. s.	Viking	67	30	77.0	19.1	8.3	1931	Thomaston, Me.
2	231307		Ga. s.	Viking	17	12	38.5	11.2	3.9	1929	Oconto, Wis.
3	232569		Ga. s.	Viking	11	8	33.0	10.8	4.0	1933	Gloucester, Mass.
4	232578		Ga. s.	Viking	15	12	46.4	8.9	4.4	1908	Seattle, Wash.
5	232921		Ga. s.	Viking	8	6	35.6	8.8	4.0		Unknown
6	231693		Ga. s.	Villy	7	6	28.8	8.1	4.6	1932	Edmunds, Wash.
7	232372		Ga. s.	Vim	14	11	39.3	11.4	3.8	1916	Norfolk, Va.
8	232492		Ga. s.	Vim II	7	6	33.6	9.0	3.4		Unknown
9	217986		Ga. s.	Vina	13	9	39.5	11.3	3.9		Portsmouth, N.H.
10	232568		Ga. s.	Vina	7	5	28.9	9.0	4.0	1932	Fort Stanley, Wash.
11	161878		Ga. s.	Vinal H. Tibbetts	13	12	37.6	12.2	6.0	1901	Friendship, Me.
12	205489		Ga. s.	Vincent	14	10	47.0	10.6	5.4	1908	West Lynn, Mass.
13	232645		Ol. s.	Vincenzo Daniele	17	6	39.0	13.4	5.0	1933	Fernandina, Fla.
14	232166		Ga. s.	Vinmar	9	8	36.1	10.4	4.6	1913	Los Angeles, Calif.
15	226499		Ga. s.	Vinodol	44	30	58.2	14.9	7.3	1927	Seattle, Wash.
16	161881		Ga. s.	Viola	26	10	51.3	16.6	7.0	1901	Gloucester, Mass.
17	207199		Ga. s.	Viola	26	17	56.6	12.7	3.0	1910	Cedar Bayou, Tex.
18	225908		Ga. s.	Viola	7	6	29.4	10.2	3.3	1926	Beach Haven, N. J.
19	229573		Ga. s.	Viola	8	7	35.3	11.5	3.5	1930	Morgan City, La.
20	230252		Ga. s.	Viola	2	15	54.8	11.3	6.2	1930	Essex, Conn.
21	232938		Ga. s.	Viola	9	7	33.6	9.4	4.0	1933	Ketchikan, Alaska
22	219370		Ga. s.	Viola L.	9	7	35.8	9.4	2.2	1911	Chauvin, La.
23	161722		Ga. s.	Viola May	9	7	45.0	12.4	3.4	1893	Taylor's Island, Md.
24	211793		Ga. s.	Violet	5	5	34.1	7.9	2.3	1913	Wit, N. C.
25	231195		Ga. s.	Violet	15	10	41.5	11.0	5.2	1921	Clallam Bay, Wash.
26	226440		Ol. s.	Violet	57	38	63.0	16.9	7.9	1927	Seattle, Wash.
27	230310		Ga. s.	Violet	33	22	62.4	14.1	5.9	1930	Norfolk, Va.
28	232508		Ga. s.	Violet	13	9	35.8	12.2	5.9	1932	Middletown, Conn.
29	219127		Ga. s.	Violet M.	7	6	30.6	9.5	4.1	1917	West De Pere, Wis.
30	232443		Ga. s.	Violet T.	10	7	34.5	10.6	4.5	1933	Bay City, Mich.
31	232784		Ol. s.	Violet Rae	24	11	43.5	14.0	6.3	1933	St. Augustine, Fla.
32	216258		Ol. s.	Violet Ray	64	36	75.1	14.8	7.5	1918	Seattle, Wash.
33	219104		Ga. s.	Viper	11	7	30.6	10.1	5.2	1919	Anacortes, Wash.
34	161842		Ga. s.	Virgie	9	6	47.0	14.0	3.0	1899	Pocomoke City, Md.
35	211320		Ga. s.	Virgie	7	6	30.4	9.8	2.4	1913	Otway, N. C.
36	233258		Ga. s.	Virgie	5	5	36.6	8.4	3.2	1934	Wingate, Md.
37	209287		Ga. s.	Virgie Garrison	23	15	58.3	13.2	3.7	1911	Cora's Creek, Va.
38	8786		Ga. s.	Virginia	31	17	54.4	19.0	5.0	1871	Mauricetown, N. J.
39	161525		Ga. s.	Virginia	33	46	70.5	18.0	5.5	1884	New Haven, Conn.
40	161754		Ol. s.	Virginia	49	33	64.3	19.0	6.7	1895	New Orleans, La.
41	203967		Ga. s.	Virginia	26	20	61.6	10.4	5.8	1906	City Island, N. Y.
42	205067		Ga. s.	Virginia	14	9	47.4	13.8	3.3	1908	Terminal Island, Calif.
43	205099		Ga. s.	Virginia	15	8	54.0	13.5	4.0	1908	Tacoma, Wash.
44	208774		Ol. s.	Virginia	7	6	37.0	11.2	3.1	1911	Hopkins, Va.
45	209127		Ga. s.	Virginia	22	12	49.5	15.2	5.7	1911	Lubec, Me.
46	209857		Ga. s.	Virginia	41	33	56.3	15.8	6.4	1912	Tacoma, Wash.
47	214425		Ga. s.	Virginia	94	62	101.0	22.4	7.7	1916	Tottenville, N. Y.
48	215911		Ga. s.	Virginia	10	9	36.1	12.1	4.3	1912	New York, N. Y.
49	220567		Ga. s.	Virginia	35	23	64.8	13.7	6.6	1920	Brooklyn, N. Y.
50	220810		Ga. s.	Virginia	12	9	40.0	12.5	3.3	1919	Cordova, Alaska
51	222320		Ga. s.	Virginia	14	12	38.5	10.4	4.0	1920	Taunton, Mass.
52	222384		Ga. w.	Virginia	18	13	50.6	13.1	2.3	1922	Charleston, W. Va.
53	222587		Ol. s.	Virginia	14	8	45.9	13.2	2.9	1910	Biloxi, Miss.
54	226750		Ga. s.	Virginia	12	11	47.2	14.2	2.5	1927	Rowena, Oreg.
55	222737		Ol. w.	VIRGINIA	40	34	69.2	16.0	3.7	1923	Pittsburgh, Pa.
56	225260		Ol. w.	Virginia	110	90	81.0	20.2	3.8	1925	Callon, Ark.
57	228005		Ga. w.	Virginia	28	22	60.5	9.9	2.4	1928	Rising Sun, Ind.
58	228671		Ol. s.	Virginia	16	10	41.4	11.3	5.0	1929	Seattle, Wash.

¹ Formerly U. S. Navy ga. s. No. 2722.

² Formerly Yugoslavian ga. s. ^a Vites.

^b Eleu.

³ Formerly ^a sloop Viola.

^b British sloop Viola.

Line No.	Service	Crew	Horse-power	Name of owner	Home port	Address of owner
1	Fsh.	9	150	Carl Beckman.....	New York, N. Y.....	202 Bedford Street, New Bedford, Mass.
2	Fsh.	3	6 70	Everett Reed.....	Milwaukee, Wis.....	Oconto, Wis.
3	Cod.	2	100	Harry L. Johnson.....	Gloucester, Mass.....	10 Viking Street.
4	Fsh.	2	70	Jack Coble.....	Seattle, Wash.....	Exchange Building.
5	Pas.	1	85	Edward E. Saar.....	Miami, Fla.....	629 Southwest Fourth Avenue, Fort Lauderdale, Fla.
6	Fsh.	1	25	V. Mortensen.....	Seattle, Wash.....	1234 East One hundred and second Street.
7	Pas.	1	60	S. B. Wilsey.....	New York, N. Y.....	1856 East Fifty-sixth Street (B).
8	Pas.	1	35	James Smith.....	do.....	411 Calhoun Avenue.
9	Pas.	2	36	George Kelley.....	Boston, Mass.....	15 Motte Street.
10	Fsh.	1	12	Victor Wesander.....	Bellingham, Wash.....	Port Stanley, Wash.
11	Fsh.	4	12	S. W. Andersin.....	Pensacola, Fla.....	Panama City, Fla.
12	Pas.	2	24	Ivanhoe Stein.....	New York, N. Y.....	West Sayville, N. Y.
13	Fsh.	3	6 40	Philip Daniels.....	St. Augustine, Fla.....	60 Carrera Street.
14	Fsh.	2	30	Tony Babayco.....	Los Angeles, Calif.....	615 Tenth Street, San Pedro, Calif.
15	Fsh.	8	50	John Dragich.....	Seattle, Wash.....	4515 Third Avenue NW.
16	Cod.	8	60	E. J. Fleury.....	Boston, Mass.....	20 Stacy Street, Randolph, Mass.
17	Msc.	2	60	Tom Leech.....	Galveston, Tex.....	2009 Avenue O.
18	Pas.	1	12	William A. Meyer.....	Philadelphia, Pa.....	Beach Haven, N. J.
19	Fsh.	2	30	B. Chauvin.....	Port Arthur, Tex.....	Morgan City, La.
20	Frt.	2	565	Max Grosshart.....	Hartford, Conn.....	Ferry Road, Saybrook, Conn.
21	Fsh.	2	18	Blanche Selig.....	Ketchikan, Alaska.....	Box 945.
22	Oys.	2	8	Ernest Lapeyrouse.....	New Orleans, La.....	Chauvin, La.
23	Fsh.	3	18	Arthur P. Messick.....	Reedville, Va.....	Irvington, Va.
24	Fsh.	2	16	N. W. Gaskill.....	Washington, N. C.....	Bayboro, N. C.
25	Tow.	1	30	Harry Colby.....	Port Angeles, Wash.....	Clallam Bay, Wash.
26	Fsh.	8	90	Buchan & Heinen Packing Co. (Wash.).....	Ketchikan, Alaska.....	Colman Building, Seattle, Wash.
27	Fsh.	2	70	Foster Hamilton.....	Norfolk, Va.....	2831 Earl Court Avenue.
28	Pas.	1	40	Ira A. Swaye.....	Hartford, Conn.....	22 Roosevelt Street.
29	Fsh.	3	6 24	Clifford Mealy.....	Milwaukee, Wis.....	341 Third Street, Oconto, Wis.
30	Fsh.	2	35	Louis Trudell.....	Port Huron, Mich.....	501 Patterson Street, Bay City, Mich.
31	Fsh.	2	65	Harry Masters.....	St. Augustine, Fla.....	14 Fullerwood Drive.
32	Fsh.	3	100	Carl Rubinstein.....	Seattle, Wash.....	Pioneer Building.
33	Fsh.	2	20	Archie F. McMillan.....	do.....	801 Sixteenth Street, Bellingham, Wash.
34	Frt.	2	30	J. W. Mears.....	Reedville, Va.....	Syringa, Va.
35	Frt.	2	8	James Pittman.....	Beaufort, N. C.....	Lukens, N. C.
36	Msc.	1	20	Lannie F. Ruark.....	Cambridge, Md.....	Hoopersville, Md.
37	Frt.	2	25	Otis P. Evans.....	Crisfield, Md.....	Rhodes Point, Md.
38	Oys.	6	25	Zedok O. Sharp, sr.....	Philadelphia, Pa.....	Loesburg, N. J.
39	Oys.	9	120	H. J. Lewis Oyster Co. (Conn.).....	Bridgeport, Conn.....	Stratford, Conn.
40	Frt.	3	60	George A. Whiting.....	Reedville, Va.....	Continental Building, Baltimore, Md.
41	Frt.	1	50	Irving G. Barbour.....	Rockland, Me.....	57 Suffolk Street.
42	Pas.	1	60	Star & Crescent Boat Co. (Calif.).....	San Diego, Calif.....	California Theatre Building.
43	Tow.	2	65	Peck Bros. Towing (Wash.).....	Seattle, Wash.....	1418 Grand Avenue, Everett, Wash.
44	Frt.	1	10	R. B. Balderson.....	Reedville, Va.....	Harryhogan, Va.
45	Frt.	2	31	L. B. McFadden.....	Eastport, Me.....	Lubec, Me.
46	Fsh.	6	55	Anna Carlson.....	Ketchikan, Alaska.....	Box 91.
47	Plt.	2	150	W. R. Boutwell.....	Norfolk, Va.....	McKevitt Building.
48	Msc.	1	15	Marine Repair and Supply Co. (N. Y.).....	New York, N. Y.....	Pier 93 N. R.
49	Msc.	3	220	Todd Galveston Dry Docks (Del.).....	Galveston, Tex.....	Dry Dock.
50	Fsh.	2	50	Rex L. Hancock.....	Juneau, Alaska.....	Cordova, Alaska.
51	Pas.	2	100	Andrew Lakes.....	Boston, Mass.....	84 Marine Road, South Boston, Mass.
52	Tow.	1	50	West Virginia Sand & Gravel Co. (W. Va.).....	Pittsburgh, Pa.....	813 Kanawha Street, Charleston, W. Va.
53	Fsh.	2	38	Alver Hudson.....	New Orleans, La.....	Harvey, La.
54	Fer.	1	6 45	Frank Jarvis.....	Portland, Ore.....	Lyle, Wash.
55	Tow.	2	100	Dravo Contracting Co. (Pa.).....	Pittsburgh, Pa.....	4801 Grand Street.
56	Tow.	4	180	Callon Lumber Co. (Ark.).....	Memphis, Tenn.....	Callon, Ark.
57	Tow.	2	6 15	Jacob Hillebrand.....	Cincinnati, Ohio.....	c/o Rickerson's grocery, Front and Saratoga Streets, Newport, Ky.
58	Tow.	2	80	Olympia Towing Co. (Wash.).....	Tacoma, Wash.....	West Bay Drive, Olympia, Wash.

⁴ Formerly ga. s. Canco.

⁵ Formerly schooner Eloise Moore.

⁶ Formerly ga. s. Virginia Merrill.

⁷ Formerly ga. w. Mariana Merrill.

Line No.	Official No.	Signal and radio-call letters	Rig	Name of vessel	Tonnage		Register dimensions			When built	Where built
					Gross	Net	Length	Breadth	Depth		
					Feet						
1	229807		Ga. s.	Virginia	11	9	36.8	12.1	3.8	1930	Little Creek, Del.
2	231538		Ga. s.	Virginia	16	11	46.6	10.4	5.5	1917	Norfolk, Va.
3	232018		Ga. s.	Virginia	7	5	33.8	8.8	3.0	1918	Au Sable, Mich.
4	233630		Ga. s.	Virginia	14	9	38.3	12.5	5.2	1934	Massapequa, N. Y.
5	218523		Ga. s.	Virginia I	36	24	58.2	13.9	6.7	1919	Bellingham, Wash.
6	216245		Ga. s.	Virginia II	9	7	32.0	10.0	3.8	1918	Wrangell, Alaska
7	130950		Ga. s.	Virginia C	16	8	57.0	14.8	4.3	1893	Fairmount, Md.
8	214549		Ga. s.	Virginia C	8	6	37.8	10.9	2.9	1916	Wittman, Md.
9	225667	WIDN	Ol. s.	Virginia E	70	42	68.7	17.3	8.0	1926	Dookton, Wash.
10	231479		Ga. s.	Virginia M	17	9	42.4	14.7	4.5	1932	Biloxi, Miss.
11	229978		Ol. s.	Virginia and Joan	39	27	65.0	16.5	6.9	1930	Kennebunkport, Me.
12	233411		Ol. s.	Virginia and Joan II	18	12	50.2	13.5	4.3	1934	do
13	116670		Ol. s.	Virginia and Mary	31	11	62.9	14.2	6.2	1895	Millbridge, Me.
14	229366		Ga. s.	Virginia Ann	7	6	36.8	6.7	2.7	1930	Luxora, Ark.
15	223512		Ol. s.	Virginia Bell	33	20	57.7	16.0	5.2	1923	Amburg, Va.
16	231330		Ga. s.	Virginia Dare	9	7	32.4	10.2	2.3	1920	Manteo, N. C.
17	230996		Ol. s.	Virginia Estelle	49	33	60.7	19.0	6.2	1931	Ruark, Va.
18	216728		Ga. s.	Virginia Hardy	37	16	57.9	18.2	4.4	1918	Oakland, Calif.
19	219881		Ga. s.	Virginia May	22	18	62.2	16.0	2.7	1919	Branson, Mo.
20	224489		Ga. s.	Virginia Queen	23	13	50.4	14.4	4.9	1925	Kayan, Va.
21	216117		Ga. w.	Virginia Rhodes	9	6	51.0	9.8	1.8	1918	Grantsville, W. Va.
22	232398		Ga. s.	Virginian	10	6	43.9	11.1	2.4	1932	Greenville, Miss.
23	222068		Ga. s.	Virginis	8	5	32.4	9.5	4.3	1922	Seattle, Wash.
24	210233		Ol. s.	Virjo Young	16	11	44.0	11.0	5.2	1912	Winslow, Wash.
25	210815		Ol. s.	Vis III	27	18	46.5	14.2	5.7	1912	Tacoma, Wash.
26	209375		Ga. s.	Vis No. 2	26	17	52.0	14.0	5.9	1911	do
27	213281		Ga. s.	Vision	5	5	28.0	12.2	3.3	1905	Port Republic, N. J.
28	229692		Ol. s.	Visit	16	11	39.6	12.0	5.7	1930	Seattle, Wash.
29	207768		Ol. s.	VISITOR	47	32	63.5	15.0	8.0	1883	Baltimore, Md.
30	228079		Ga. s.	Visitor	13	2	39.1	11.5	2.8	1928	St. Michael, Alaska
31	232943	WCFR	Ol. s.	VISTULA	8,537	5,227	498.8	64.1	31.7	1921	Kiel, Germany
32	234010		Ol. s.	Vittoria	67	28	65.0	18.1	8.5	1935	Los Angeles, Calif.
33	205654		Ga. s.	Vivian	6	6	24.9	11.4	3.8	1908	Osterville, Mass.
34	210456		Ga. s.	VIVIAN	10	7	33.2	9.4	4.5	1912	Ferrysburg, Mich.
35	211731		Ga. s.	Vivian	13	12	33.6	9.7	3.5	1913	Menominee, Mich.
36	213179		Ga. w.	Vivian	24	20	43.1	10.2	2.5	1915	Washburn, N. Dak.
37	214853		Ga. s.	Vivian	11	9	32.8	10.8	5.4	1917	Astoria, Oreg.
38	214888		Ga. s.	Vivian	8	5	33.3	9.5	5.5	1917	Poulsbo, Wash.
39	223301		Ga. s.	Vivian	8	7	35.1	10.6	4.0		Unknown
40	230031		Ol. s.	Vivian	16	11	43.7	12.9	5.0	1930	Orange, Tex.
41	229240		Ga. s.	Vivian V	12	7	38.5	13.0	3.0	1929	Theriot, La.
42	221015		Ga. s.	Vivian June	15	10	45.0	12.4	3.8	1920	Wrangell, Alaska
43	214359		Ol. s.	Vivo	28	10	60.0	14.9	6.8	1916	Los Angeles, Calif.
44	161797		Ga. s.	Vixen	14	7	49.4	14.7	4.2	1897	Selden, Va.
45	203661		Ol. s.	Vixen	20	13	49.9	17.3	4.1	1906	De Lisle, Miss.
46	224196		Ol. w.	Vixen	40	23	64.8	15.6	2.7	1924	Madison, Ind.
47	209702		Ga. s.	Voco	41	37	60.0	20.4	4.6	1912	Brookhaven, N. Y.
48	200137		Ga. s.	Volante	18	16	57.9	11.5	4.2	1903	Seattle, Wash.
49	216946		Ol. s.	Volga Boatman	39	30	59.0	15.3	6.9	1918	Los Angeles, Calif.
50	202884		Ga. s.	Volunteer	14	8	40.3	13.6	4.9	1906	E. Boothbay, Me.
51	205627		Ga. s.	Volunteer	15	7	48.8	17.9	3.4	1908	Biloxi, Miss.
52	208549		Ga. s.	Volunteer	11	8	32.2	10.2	3.2	1910	Sturgeon Bay, Wis.
53	208255		Ga. s.	Volusia	10	7	36.7	12.3	4.3	1910	Mandarin, Fla.
54	231214		Ol. s.	Voyager	45	16	63.6	17.7	7.1	1931	Crittenden, Va.
55	227656		Ga. s.	Voyageur	9	6	39.4	12.0	3.7		Unknown
56	203888		Ol. s.	Vulcan	21	14	56.2	15.0	5.0	1907	Astoria, Oreg.

1 Formerly U. S. Navy hull No. 3166.
 2 Ga. s. Virginia I.
 3 Formerly U. S. C. G. gas Virginia I.

4 Formerly schooner Flora Belle.
 5 Formerly st. s. Sawyer.
 6 Formerly ga. s. Browns Bay.

Line No.	Service	Crew	Horse-power	Name of owner	Home port	Address of owner
1	Fsh.	1	20	William C. Burris.....	Wilmington, Del.....	Little Creek, Del.
2	Frt.	2	88	Paul Mecca.....	New York, N. Y.....	26 Nicola Place, Port Chester, N. Y.
3	Fsh.	2	75	M. D. Ramage.....	Port Huron, Mich.....	Harbor Beach, Mich.
4	Pas.	1	60	C. T. Hutcheson, jr.....	New York, N. Y.....	Sea View Avenue, Massapequa, N. Y.
5	Msc.	1	65	Armand W. Wanner.....	San Francisco, Calif.....	1414 Pearl Street, Alameda, Calif.
6	Fsh.	2	15	William E. Green.....	Ketchikan, Alaska.....	Box 713.
7	Frt.	2	36	Stanley Parks.....	Reedville, Va.....	Tangier, Va.
8	Frt.	2	10	Walter Crouch, jr.....	Baltimore, Md.....	Chester, Md.
9	Fsh.	8	180	Alaska Pacific Salmon Co. (Nev.).....	Ketchikan, Alaska.....	
10	Fsh.	1	130	Mack Marrero.....	New Orleans, La.....	(P. O. St. Bernard) Delacroix Island, La.
11	Fsh.	8	95	Roland R. Wonson.....	Gloucester, Mass.....	Rear 82 Mount Pleasant Avenue.
12	Fsh.	4	80	do.....	do.....	Do.
13	Ed.	10	60	Sam Frontiero.....	do.....	13 Beach Court.
14	Tow.	1	50	Luxora Cooperage Co. (Mo.).....	Memphis, Tenn.....	Luxora, Ark.
15	Frt.	1	36	W. H. Ward.....	Newport News, Va.....	Deltaville, Va.
16	Pas.	1	10	M. L. Daniels.....	Elizabeth City, N. C.....	Manteo, N. C.
17	Frt.	2	45	Clifton M. Evans.....	Crisfield, Md.....	Ewell, Md.
18	Tow.	1	110	Leslie-California Salt Co. (Del.).....	San Francisco, Calif.....	Alexander Building.
19	Pas.	3	60	Hobart G. McQuerter.....	St. Louis, Mo.....	Branson, Mo.
20	Frt.	2	27	Chas. Hudnall.....	Reedville, Va.....	Kayan, Va.
21	Tow.	1	12	Grover C. Geer.....	Pittsburgh, Pa.....	Foot Union Street, East Liverpool, Ohio.
22	Tow.	2	50	John Kahlstorf.....	Baton Rouge, La.....	211 Bellair Street, Greenville, La.
23	Fsh.	2	12	Lars Martinesen.....	Ketchikan, Alaska.....	Box 501.
24	Tow.	1	100	Capital City Tug Co. (Wash.).....	Seattle, Wash.....	216 West State Street, Olympia, Wash.
25	Fsh.	4	50	Samuel G. Johnson.....	Juneau, Alaska.....	Killsnoo, Alaska.
26	Fsh.	1	50	Associated Fishermen of Alaska (Alaska).....	Ketchikan, Alaska.....	
27	Fsh.	1	25	Wm. G. Welden.....	Philadelphia, Pa.....	Newport, N. J.
28	Fsh.	3	30	Ole Sether.....	Ketchikan, Alaska.....	1738 Market Street, Seattle, Wash.
29	Tow.	4	200	Tug Visitor Co. (Del.).....	Wilmington, Del.....	Ocean View, Del.
30	Frt.	1	32	George T. Butler.....	Nome, Alaska.....	St. Michael, Alaska.
31	Tnk.	45	3, 100	Standard Shipping Co. (Del.).....	Wilmington, Del.....	30 Rockefeller Plaza, New York, N. Y.
32	Fsh.	10	135	A. F. Esposito.....	Los Angeles, Calif.....	438 Ninth Street, San Pedro, Calif.
33	Fsh.	1	12	E. O. Payne.....	New York, N. Y.....	Shelter Island, N. Y.
34	Tow.	1	28	Gertrude Van Anrooy.....	Grand Haven, Mich.....	248 West Thirteenth Street, Holland, Mich.
35	Fsh.	2	615	Oscar E. Olson.....	Milwaukee, Wis.....	234 Leonard Street, Marinette, Wis.
36	Fer.	2	25	Joe Volk, jr.....	Pembina, N. Dak.....	Linton, N. Dak.
37	Fsh.	3	25	Paul R. Warner.....	Ketchikan, Alaska.....	Burke Building, Seattle, Wash.
38	Fsh.	3	16	Ingvard Larsen.....	Juneau, Alaska.....	c/o Swanson Bros.
39	Pas.	1	18	Adella Gatharl.....	Philadelphia, Pa.....	Bowers, Del.
40	Tow.	2	110	C. R. Crittenden.....	Port Arthur, Tex.....	3901 Sixth Street.
41	Fsh.	1	14	Leonce A. Volsin.....	New Orleans, La.....	Theriot, La.
42	Fsh.	2	35	Nakat Packing Corporation (N. Y.).....	Ketchikan, Alaska.....	Dexter Horton Building, Seattle, Wash.
43	Tow.	1	150	Wilmington Transportation Co. (Calif.).....	Los Angeles, Calif.....	Catalina Terminal, Wilmington, Del.
44	Frt.	1	24	N. B. Leigh.....	Newport News, Va.....	Gum Fork, Va.
45	Frt.	5	24	Desporte Packing Co. (La.).....	Gulfport, Miss.....	510 West Beach Street, Biloxi, Miss.
46	Tow.	2	65	Victor Towing Co. (W. Va.).....	Pittsburgh, Pa.....	Julliana Street, Parkersburg, W. Va.
47	Msc.	3	40	Herman Gossenberger.....	New York, N. Y.....	21 Pearl Street.
48	Fsh.	2	25	C. N. Robinson.....	Seattle, Wash.....	Ketchikan, Alaska.
49	Fsh.	7	665	Anton Sattalich.....	Los Angeles, Calif.....	447 Seventeenth Street, San Pedro, Calif.
50	Frt.	1	10	Silas M. Marsters.....	New London, Conn.....	260 Pequot Avenue.
51	Oys.	5	24	Sam Kuljis.....	Gulfport, Miss.....	126 Myrtle Street, Biloxi, Miss.
52	Fsh.	2	35	John F. Nelson.....	Milwaukee, Wis.....	Ellison Bay, Wis.
53	Frt.	1	25	E. L. Krahnke.....	Wilmington, N. C.....	Leland, N. C.
54	Fsh.	7	100	J. F. Topping.....	Newport News, Va.....	4811 Huntington Avenue.
55	Msc.	1	25	Cathrine Fisher.....	New York, N. Y.....	254 Park Avenue, Huntington, L. I., N. Y.
56	Tow.	2	100	Wilbur J. Smith.....	Astoria, Oreg.....	Rainier, Oreg.

⁶ Formerly Daalsh ol. s. Vistula.

⁷ Formerly ga. s. Brederode.

⁸ Formerly ga. w. Tiolene.

⁹ Formerly ga. s. Lillian M. Newey.

¹⁰ Formerly ol. s. Mary S.

¹¹ Formerly st. s. Mystic.

Line No.	Official No.	Signal and radio-call letters	Rig	Name of vessel	Tonnage		Register dimensions			When built	Where built
					Gross	Net	Length	Breadth	Depth		
1	206505		Ga. s.	Vulcan	8	5	36.0	10.7	3.7	1909	Alameda, Calif.
2	209138		Ga. s.	Vulcan	23	15	46.0	12.0	5.0	1911	West Seattle, Wash.
3	226125		Ol. s.	Vulcan	14	9	46.3	12.1	2.8	1926	North Bend, Oreg.
4	141792		Ga. s.	Vulcan II	14	10	41.4	13.7	4.5	1902	Jersey City, N. J.
5	227049		Ol. s.	Vyella	14	9	42.1	11.8	4.2	1927	Seattle, Wash.
6	212695		Ga. s.	W. K.	11	7	39.2	10.5	5.1	1914	Los Angeles, Calif.
7	224106		Ga. w.	W. M.	27	8	55.7	14.0	2.8	1924	Wrightsville, Ohio
8	213921		Ga. w.	W. W.	31	19	62.2	16.0	3.6	1921	Paducah, Ky.
9	221817		Ga. s.	W. T. Co. No. 7	68	54	64.5	24.2	5.0	1916	Long Beach, Calif.
10	215994		Ol. s.	W. C. F. Co. No. 1	28	14	56.3	15.6	6.0	1918	Oakland, Calif.
11	222510		Ga. s.	W. C. F. Co. No. 2	39	14	59.3	16.0	7.0	1922	do.
12	223601		Ga. s.	W. S. & S.	8	6	32.5	11.3	4.2	1924	Mariners Harbor, N. Y.
13	207721		Ga. s.	W. A. Kelly	14	9	43.0	12.0	2.8	1910	Shakan, Alaska
14	218815		Ga. s.	W. A. McIntosh	74	47	86.6	20.1	7.2	1919	Beaufort, N. C.
15	225174		Ol. s.	W. A. Mace	80	56	87.1	20.3	6.8	1925	New Bern, N. C.
16	226269		Ol. s.	W. A. SHEPARD	267	136	114.2	26.3	6.8	1927	Charleston, W. Va.
17	215824		Ga. s.	W. B. Blades	98	76	86.9	23.2	6.7	1917	Beaufort, N. C.
18	208907		Ga. s.	W. B. Carter	20	11	56.0	15.4	5.5	1911	Irvington, Va.
19	215985		Ol. s.	W. B. Starr	18	12	48.8	14.5	4.7	1918	Astoria, Oreg.
20	229358		Ol. s.	W. C. Brown	49	24	57.5	20.0	6.9	1930	Perrin, Va.
21	222941		Ol. w.	W. C. KELLY	111	47	90.0	23.2	3.6	1923	Charleston, W. Va.
22	225278		Ol. s.	W. C. Sherman	77	69	86.2	22.3	10.2	1925	Millville, Fla.
23	222435		Ga. s.	W. E. Hopkins	31	22	61.5	16.6	5.1	1922	Deep Creek, Va.
24	225584		Ol. s.	W. E. Mahoney	24	13	55.7	14.4	5.2	1926	Portland, Oreg.
25	204959		Ga. s.	W. E. Marsh	31	21	60.9	15.9	5.4	1908	Oakland, Calif.
26	206717		Ga. s.	W. E. Moore	10	5	42.6	12.1	3.9	1909	Poquoson, Va.
27	228599		Ga. s.	W. F. Lupton	9	7	38.0	9.2	3.5	1928	Atlantic, N. C.
28	225762		Ol. s.	W. F. Wood	65	36	64.9	18.6	8.9	1926	Los Angeles, Calif.
29	232785		Ga. s.	W. G. Howard, jr.	11	9	44.9	10.8	2.8	1933	Gulfport, Fla.
30	217049		Ga. s.	W. G. Langford	11	5	37.0	10.4	2.6	1918	Fort Myers, Fla.
31	227734		Ga. s.	W. H. Greenfield	16	11	31.5	13.0	4.8	1928	Brunswick, Ga.
32	81751		Ga. s.	W. H. Hoy	26	18	54.0	16.3	4.8	1901	Bridgeport, Conn.
33	213950		Ol. s.	W. H. Pugh	39	26	53.5	14.3	6.5	1916	Racine, Wis.
34	81562		Ga. s.	W. J. Bradshaw	7	7	39.0	13.0	3.5	1897	Crisfield, Md.
35	229459		Ol. s.	W. J. Crooker	55	44	60.4	18.1	6.3	1930	Tacoma, Wash.
36	220505		Ga. s.	W. J. Holland, jr.	32	19	59.4	16.0	5.5	1920	Crisfield, Md.
37	81368		Ol. s.	W. J. Latta	29	20	59.8	16.5	5.0	1892	Wilmington, Del.
38	229203		Ga. s.	W. J. Lindinger	26	11	45.0	18.0	4.3	1929	Pascagoula, Miss.
39	212855		Ga. s.	W. J. Mathews	71	54	81.4	24.0	5.8	1914	Chincoteague, Va.
40	232607		Ol. s.	W. J. STONER	56	27	62.3	17.4	7.8	1933	Houston, Tex.
41	220995		Ol. s.	W. J. Townsend (comp.) ⁺	133	117	77.2	20.0	11.5	1876	Baltimore, Md.
42	232100		Ga. s.	W. L. Davis	8	5	36.3	12.0	3.1	1922	River Springs, Md.
43	81718		Ga. s.	W. L. Muir	18	18	62.0	17.3	4.5	1900	St. Peters, Md.
44	217120		Ga. w.	W. L. Ritchie	14	9	59.2	12.6	2.2	1919	Paducah, Ky.
45	206366		Ga. s.	W. M. Koppersmith	12	9	44.0	14.8	3.1	1909	Bon Secour, Ala.
46	225296		Ga. w.	W. M. Solomon	56	56	64.8	15.9	3.1	1925	Callon, Ark.
47	216065		Ga. s.	W. M. Webb	66	48	77.4	22.3	5.4	1918	Morehead City, N. C.
48	224141		Ga. s.	W. P. Anderson	82	46	104.3	14.9	8.6	1923	do.
49	221074		Ol. s.	W. P. Wilkin, jr.	22	15	56.7	12.6	4.5	1920	Norfolk, Va.
50	225371		Ol. s.	W. R. Busch	15	10	36.2	10.5	4.8	1924	Sturgeon Bay, Wis.
51	223455		Ol. s.	W. R. Lewis	35	24	59.1	17.2	5.1	1923	Hudson, Md.
52	227267		Ga. s.	W. R. Tiffany	29	20	38.9	18.1	4.2	1928	Stockton, Calif.
53	81478		Ga. s.	W. S. Biggs	10	7	41.0	13.0	3.5	1894	Patchogue, N. Y.
54	229381		Ga. s.	W. S. Jordan Co.	9	8	34.6	12.0	4.4	1930	Sebasco, Me.
55	231798		Ol. s.	W. T. Burton	41	25	55.0	15.5	6.8	1932	Orange, Tex.
56	232629		Ol. s.	W. T. Waters	17	11	46.0	12.5	4.0	1933	Pearl, Ill.
57	80920		Ga. s.	W. W. Crosswell	8	5	43.0	11.0	3.0	1882	Yorktown, Va.

⁺ Formerly ga. s. Katherine R.⁺ Formerly ga. s. Lizzie V.

Line No.	Service	Crew	Horse-power	Name of owner	Home port	Address of owner
1	Tow.	1	50	Olympian Dredging Co. (Calif.)	San Francisco, Calif.	249 First Street.
2	Tow.	2	85	Charles T. Wagner	Seattle, Wash.	330 East Schley Street, Aberdeen, Wash.
3	Pas.	1	50	Clyde M. Roberts	Marshfield, Oreg.	Reedsport, Oreg.
4	Pas.	2	48	William Fogg	New York, N. Y.	35 Clifton Avenue, North Beach, Long Island, N. Y.
5	Fsh.	2	30	M. J. Perovich	Sitka, Alaska	804 Fourth Street, Anacortes, Wash.
6	Pas.	1	b 150	Morris Pleasure Fishing (Calif.)	Los Angeles, Calif.	607 Euclid Avenue.
7	Tow.	2	20	B. E. Morrison	Cincinnati, Ohio	Manchester, Ohio.
8	Tow.	2	60	H. S. Pounds	New Orleans, La.	Clayton, La.
9	Frt.	5	75	Phillip R. Park (Calif.)	Los Angeles, Calif.	Naval station, San Pedro, Calif.
10	Oys.	2	b 80	Associated Fisheries (Calif.)	San Francisco, Calif.	539 Washington Street.
11	Oys.	1	b 25	do	do	Do.
12	Msc.	1	10	Wm. Spencer & Son Corporation (N. Y.)	New York, N. Y.	40 Rector Street.
13	Fsh.	3	30	William Benson	Wrangell, Alaska	Klawock, Alaska.
14	Fsh.	18	100	C. C. Coddington, estate of	Beaufort, N. C.	Union National Bank, executor, Charlotte, N. C.
15	Fsh.	18	100	Beaufort Fisheries	do	do
16	Tow.	4	b 720	American Barge Line Co. (Del.)	Louisville, Ky.	437 North Preston Street.
17	Fsh.	20	180	F. S. Dickinson	Beaufort, N. C.	Rutherford, N. J.
18	Fsh.	2	24	Garner Brothers	Reedville, Va.	Lewisetta, Va.
19	Fsh.	1	60	New England Fish Co. (Me.)	Boston, Mass.	44 Boston Fish Pier.
20	Frt.	2	75	Yorktown Maritime Corporation (Va.)	Newport News, Va.	J. W. Hornsby, Yorktown, Va.
21	Tow.	6	b 200	American Barge Line Co. (Del.)	Louisville, Ky.	437 North Preston Street.
22	Fsh.	9	b 70	St. Andrews Bay Foundry & Machine Co. (Del.)	Pensacola, Fla.	Panama City, Fla.
23	Frt.	2	25	H. T. Lewis	Cape Charles, Va.	Onancock, Va.
24	Tow.	1	120	Diesel Towing Co. (Oreg.)	Portland, Oreg.	Porter Building.
25	Tow.	2	b 150	Alaska Salmon Co. (Calif.)	San Francisco, Calif.	141 Clay Street.
26	Fsh.	1	24	W. J. Thorn	Reedville, Va.	Mila, Va.
27	Fsh.	1	24	Mack L. Lupton	Beaufort, N. C.	ley, Va.
28	Fsh.	2	b 110	Anton Marinkovich	Los Angeles, Calif.	10 Middle Street, New Berne, N. C.
29	Pas.	2	b 62	W. G. Howard	Tampa, Fla.	928 West Tenth Street, San Pedro, Calif.
30	Tow.	2	40	David W. Ireland	do	210 Thirteenth Street, North St. Petersburg, Fla.
31	Tow.	2	35	W. H. Greenfield	Brunswick, Ga.	Fort Myers, Fla.
32	Oys.	3	50	J. Waldron Bayles	New York, N. Y.	Oyster Bay, N. Y.
33	Fsh.	6	b 75	Andrew P. Olsen	Milwaukee, Wis.	4731 Fifth Avenue, Kenosha, Wis.
34	Fsh.	3	6	Will F. Herbert	Reedville, Va.	Highlands, N. J.
35	Fsh.	4	b 160	First Bank of Cordova (Alaska)	Juneau, Alaska	Tidwells, Va.
36	Frt.	2	35	W. J. Holland	Crisfield, Md.	Cordova, Alaska.
37	Tow.	2	100	James R. Walsh	New York, N. Y.	Route 1.
38	Fsh.	6	36	Mexican Gulf Packing Co. (La.)	Gulfport, Miss.	311 West Twenty-ninth Street.
39	Frt.	1	75	J. E. Jordan	Newport News, Va.	Pascagoula, Miss.
40	Tow.	4	240	Edwards-Butcher Transportation Co.	Houston, Tex.	Gloucester Point, Va.
41	Frt.	3	80	Tanker W. J. Townsend	New York, N. Y.	111 Broadway.
42	Frt.	2	20	LeRoy M. Beach	Alexandria, Va.	Foot Hemphrey Avenue, Bayonne, N. J.
43	Frt.	1	10	Herbert A. Drummond	Cape Charles, Va.	125 Prince Street.
44	Tow.	1	32	Mr. Louis Igert	Louisville, Ky.	Sanford, Va.
45	Fsh.	2	24	John Steiner	Mobile, Ala.	913 South Third Street, Paducah, Ky.
46	Tow.	4	30	Nickey Brothers (Tenn.)	Memphis, Tenn.	Bon Secour, Ala.
47	Fsh.	14	120	Wallace Fisheries Co. (N. C.)	Beaufort, N. C.	Binghampton, Tenn.
48	Fsh.	18	100	Brunswick Navigation Co. (N. C.)	Wilmington, N. C.	Morehead City, N. C.
49	Frt.	2	54	Huntley Richards & Lumber Co. (S. C.)	Georgetown, S. C.	Southport, N. C.
50	Fsh.	5	30	Walter R. Busch	Milwaukee, Wis.	Bucksport, S. C.
51	Frt.	3	48	Zion E. Mason	Elizabeth City, N. C.	Algoma, Wis.
52	Tow.	1	b 20	W. R. Tiffany	San Francisco, Calif.	Stumpy Point, N. C.
53	Pas.	1	24	Ernest C. Swezey	New York, N. Y.	1636 South Sutter Street, Stockton, Calif.
54	Frt.	1	24	W. S. Jordan Co. (Me.)	Portland, Me.	Babylon, N. Y.
55	Tow.	4	275	Wm. T. Burton	Lake Charles, La.	102 Commercial Street.
56	Tow.	2	70	John Griffiths & Son Co. (Del.)	Peoria, Ill.	Sulphur, La.
57	Fsh.	2	22	J. B. Forrest	Newport News, Va.	228 North La Salle Street, Chicago, Ill.

³ Formerly U. S. C. and G. S. schooner Drift.
^b U. S. L. H. ga. s. 97 Bush.

⁴ Formerly ga. w. Wm. Coody.

Line No.	Official No.	Signal and radio-call letters	Rig	Name of vessel	Tonnage		Register dimensions			When built	Where built
					Gross	Net	Length	Breadth	Depth		
							Feet	Feet	Feet		
1	227094		Ol. s.	W. W. Hill	37	25	49.6	14.0	5.2	1927	Kenosha, Wis.
2	211932		Ga. s.	W. W. Werner	30	20	63.5	14.4	6.6	1914	Lookmoore, La.
3	81287		Ga. s.	W. Gertrude Bennett	7	7	47.6	12.5	3.0	1886	St. Peters, Md.
4	233895		Ol. s.	W. Osbourn Holland	115	37	90.7	19.0	8.2	1935	Fernandina, Fla.
5	200035		Ga. s.	Wabash	8	6	32.0	10.8	4.1	1903	Ballard, Wash.
6	216858		Ga. w.	Wabash	10	10	47.7	12.0	2.3	1918	Mount Carmel, Ill.
7	223503		Ga. w.	Wabash	33	20	45.6	12.0	3.0	1923	Mt. Vernon, Ind.
8	207572		Ga. s.	Wahine	14	11	52.9	13.0	8.2	1910	Perth Amboy, N. J.
9	209845		Ga. s.	Wahoo	10	7	39.8	9.3	7.5	1912	St. Louis, Mo.
10	207204		Ga. s.	Wahtawah	12	7	42.9	11.0	4.3	1910	Boothbay Harbor, Me.
11	217561		Ga. s.	Walakea	15	10	46.2	13.3	4.3	1919	San Francisco, Calif.
12	214020		Ol. s.	Wainaku	14	9	45.6	13.1	4.1	1916	do.
13	231722		Ga. s.	Walnamomen	23	16	54.3	11.5	6.1	1931	Bayonne, N. J.
14	233740	WNFC	Ga. s.	Wake	14	9	34.6	12.0	5.5	1935	San Francisco, Calif.
15	212433		Ga. s.	Waldo	10	7	39.7	10.5	3.6	1914	Houston, Tex.
16	204060		Ol. s.	Waldron B.	54	36	66.5	18.6	6.4	1907	Stratford, Conn.
17	229773		Ol. s.	Wallace M. Quinn	125	50	87.1	22.5	8.8	1930	Crisfield, Md.
18	228669		Ga. s.	Wallace & Roy	15	10	37.8	12.7	5.5	1929	Amesbury, Mass.
19	232914		Ol. s.	Wallan	79	61	60.4	28.8	7.7	1933	Drummond, Mich.
20	209750		Ga. s.	Wallulah	13	9	44.9	12.5	3.9	1912	Astoria, Oreg.
21	231520		Ga. s.	Wally II	13	9	37.5	11.6	4.8	1932	Freesport, N. Y.
22	157454		Ol. s.	Walnero No. 4	39	26	52.7	15.2	7.4	1896	Long Island City, N. Y.
23	225596		Ol. s.	Walrus	21	17	41.0	11.5	6.0	1926	Tacoma, Wash.
24	231641		Ga. s.	Walrus	8	7	29.4	8.8	4.5	1927	Bayonne, N. J.
25	205439		Ga. s.	Walter	8	6	31.5	11.9	3.6	1908	Paulsboro, N. J.
26	223870		Ol. w.	Walter, jr.	48	30	74.0	19.0	3.0	1924	Calhoun, Ky.
27	214137		Ga. s.	Walter D.	15	15	35.5	12.3	7.0	1916	Marquette, Mich.
28	233273		Ga. s.	Walter K.	12	4	34.3	10.5	3.4	1933	St. James, Mich.
29	206423		Ga. s.	Walter T.	10	8	30.0	9.8	3.0	1911	Patchogue, N. Y.
30	225997		Ol. s.	Walter Bailey	35	24	54.2	17.3	6.2	1926	River Springs, Md.
31	91473		Ga. s.	Walter Batenian	32	15	58.1	19.2	5.1	1882	Bridgeton, N. J.
32	225222		Ga. s.	Walter Boyd	19	8	47.6	15.5	4.3	1925	Amburg, Va.
33	231788		Ga. s.	Walter Robins	11	7	47.9	12.3	3.2	1921	Severn, Va.
34	81139		Ga. s.	Walter H. Hinson	15	7	44.4	16.4	4.4	1887	Mauricetown, N. J.
35	81082		Ga. s.	Walter M. Johnson	28	14	51.7	17.5	5.1	1885	Bridgeton, N. J.
36	80570		Ga. s.	Walter R. Smith	13	8	39.5	14.9	4.0	1876	Freesport, N. Y.
37	213582		Ga. w.	WALTER W. SCHAEFER	38	38	64.7	17.0	3.0	1915	Washington, Mo.
38	76225		Ga. s.	Walton Grace	34	30	58.8	19.8	5.5	1881	Bridgeton, N. J.
39	201454		Ga. s.	Walton L. Taylor	22	18	51.6	17.2	3.9	1904	Marsh Market, Va.
40	232377		Ga. s.	Walzen	11	10	29.9	10.3	2.0	1933	Concrete, Wash.
41	224154		Ga. s.	Wamp	9	5	36.1	11.3	2.9	1924	Houma, La.
42	232725		Ol. s.	Wampus Cat	20	11	48.9	16.0	3.6	1926	Biloxi, Miss.
43	228865		Ol. s.	Wamsutta	76	31	84.3	18.7	9.1	1920	Thomaston, Me.
44	233629		Ga. s.	Wanna-Go	8	5	32.0	10.9	3.6	1919	St. Augustine, Fla.
45	220108		Ol. w.	WANAMINGO	58	58	64.6	24.1	3.5	1920	Dubuque, Iowa
46	223152		Ga. s.	Wanda	18	14	37.9	10.7	3.8	1917	Bellingham, Wash.
47	228650		Ol. s.	Wanda	28	13	56.1	15.7	4.9	1929	Deltaville, Va.
48	229979		Ga. s.	Wanda	18	9	41.0	15.2	4.0	1930	Pascagoula, Miss.
49	231914		Ga. s.	Wanda	11	7	36.2	10.4	4.4	1927	Tarpon Springs, Fla.
50	232834		Ga. s.	Wanda	8	5	32.9	10.5	2.4	1933	Wanchese, N. C.
51	80951		Ga. s.	Wanderer	25	16	59.0	17.4	4.1	1883	Bon Secour, Ala.
52	81335		Ga. s.	Wanderer	8	6	32.0	13.5	3.5	1891	Patchogue, N. Y.
53	201993		Ga. s.	Wanderer	9	7	30.6	12.8	4.0	1905	West Mystic, Conn.
54	204597		Ga. s.	Wanderer	14	12	35.3	10.5	4.6	1906	Southampton, N. Y.
55	205183		Ga. s.	Wanderer	14	7	49.0	12.0	4.5	1908	Portland, Oreg.
56	209488		Ga. s.	Wanderer	14	14	40.0	12.0	4.4	1911	Decatur, Wash.

¹ Formerly ga. s. Dawn.

² Formerly ga. w. Mount Vernon.

³ Formerly ga. s. Marie S. II.

⁴ Formerly ol. s. {a Defender.

{b Walter C. Smith.

⁵ Formerly ga. s. Martin Anderson.

Line No.	Service	Crew	Horse-power	Name of owner	Home port	Address of owner
1	Fsh.	3	b 80	Duncan W. Hill.....	Port Huron, Mich.....	133 Broad Street, Harbor Beach, Mich.
2	Tow.	5	100	Baton Rouge Coal and Towing Co. (La.).....	Baton Rouge, La.....	Foot Convention Street.
3	Oys.	2	5	Susie Brinsfield.....	Annapolis, Md.....	Solomons, Md.
4	Fsh.	14	140	Quinn Menhaden Fisheries (Fla.).....	Fernandina, Fla.....	Box 747.
5	Fsh.	2	16	Ernest G. Pierce.....	Ketchikan, Alaska.....	Prince Rupert, B. C.
6	Pas.	1	35	C. M. Belt.....	St. Louis, Mo.....	Cave-in-Rock, Ill.
7	Tow.	1	25	R. C. Hockman.....	Evansville, Ind.....	920 Main Street, Mt. Vernon, Ind.
8	Pas.	1	16	General Electric Co. (N. Y.).....	Cape Vincent, N. Y.....	Schenectady, N. Y.
9	Pas.	2	150	Alonzo M. Campbell.....	Miami, Fla.....	253 Northwest Thirty-fourth Street.
10	Frt.	2	20	Alvin C. Ramsdell.....	Rockland, Me.....	Ramsdell's Wharf.
11	Tow.	2	50	Frank J. Harlocker.....	Honolulu, Hawaii.....	Hilo, Hawaii.
12	Tow.	1	b 65	E. Dolan.....	San Francisco, Calif.....	Pier 19.
13	Frt.	2	720	Reuben Swedloff.....	Philadelphia, Pa.....	611 West Moyamensing Avenue.
14	Tow.	2	b 140	W. S. Grooch.....	New York, N. Y.....	c/o Pan American Airways, Chrysler Building.
15	Pas.	2	40	F. R. Halstead.....	Corpus Christi, Tex.....	Fifty-second and Chaparral Streets.
16	Oys.	7	150	J. Waldron Bayles.....	New York, N. Y.....	Oyster Bay, N. Y.
17	Fsh.	16	b 180	Quinn Menhaden Fisheries (Fla.).....	Crisfield, Md.....	Box 747, Fernandina, Fla.
18	Fsh.	6	60	William J. O'Donnell.....	Provincetown, Mass.....	14 Cottage Street.
19	Pas.	1	120	W. I. Partridge.....	Sault Ste Marie, Mich.....	Drummond, Mich.
20	Fsh.	1	60	Columbia River Packers Association (Oreg.).....	Astoria, Oreg.....	Foot Sixth Street.
21	Pas.	2	70	John Groben.....	New York, N. Y.....	217 Hempstead Road, Queens Village, L. I., N. Y.
22	Tow.	5	150	Motor Tug Haakonsen No. 1 (N. Y.).....do.....	59 Pearl Street.
23	Fsh.	2	50	J. C. Strand.....	Astoria, Oreg.....	226 Thirty-eighth Street.
24	Pas.	1	48	Gene Burnell.....	New York, N. Y.....	41 West Eighty-sixth Street.
25	Tow.	2	50	D. T. Sheridan.....	Philadelphia, Pa.....	127 Walnut Street.
26	Tow.	4	105	Walter G. Houghland.....	Evansville, Ind.....	c/o Kentucky Rock Asphalt Co., Bowling Green, Ky.
27	Msc.	2	85	T. L. Durocher Co. (Mich.).....	Sault Ste. Marie, Mich.....	Detour, Mich.
28	Fsh.	2	b 55	Julius Palmer.....do.....	St. Ignace, Mich.
29	Fsh.	1	12	Charles W. Ruland.....	New York, N. Y.....	152 West End Avenue, Freeport, N. Y.
30	Frt.	2	50	G. C. Davis.....	Reedville, Va.....	Kilmarnock, Va.
31	Oys.	5	36	Arthur Hinson.....	Philadelphia, Pa.....	Mauricetown, N. J.
32	Frt.	2	35	J. Boyd Hurley.....	Newport News, Va.....	Urbanna, Va.
33	Msc.	1	24	R. R. Cunningham.....do.....	Algonquin Road, Boulevard, Hampton, Va.
34	Oys.	5	24	Aaron S. Hunter.....	Philadelphia, Pa.....	Port Norris, N. J.
35	Oys.	6	25	Josiah S. Newcomb.....do.....	Do.
36	Frt.	1	30	Tallak Thorsen.....	New York, N. Y.....	344 Ninety-second Street (B).
37	Pas.	2	40	Hugo G. Schaefer.....	St. Louis, Mo.....	Washington, Mo.
38	Oys.	6	36	William B. Stowman.....	Philadelphia, Pa.....	Dorchester, N. J.
39	Pas.	1	80	Louis Riemenschneider.....	Newark, N. J.....	112 Arthur Street, Ridgefield Park, N. J.
40	Tow.	2	100	W. D. Butler.....	Seattle, Wash.....	Concrete, Wash.
41	Fsh.	1	18	John R. Steed.....	Lake Charles, La.....	607 Iris Street.
42	Oys.	5	24	Mrs. L. O. Johnson, sr.....	Gulfport, Miss.....	1029 East Beach, Biloxi, Miss.
43	Cod.	8	170	Alexander Smith.....	New Bedford, Mass.....	67 Willow Street.
44	Msc.	1	40	Frank D. Russell.....	St. Augustine, Fla.....	927 North Halifax Avenue, Daytona Beach, Fla.
45	Fer.	3	b 45	Helena and Glendale Ferry Co. (Ark.).....	Memphis, Tenn.....	c/o A. C. Johnson, Box 731,
46	Pas.	2	60	Stanley P. Rockwell.....	Hartford, Conn.....	296 Holmstead Avenue.
47	Frt.	2	45	J. W. Godsey.....	Newport News, Va.....	Foot Elm Avenue, Portsmouth.
48	Fsh.	5	24	M. M. Flechas.....	Gulfport, Miss.....	Pascagoula, Miss.
49	Pas.	1	40	Francis Parker.....	Tampa, Fla.....	Box 31, Tarpon Springs, Fla.
50	Fsh.	3	40	E. V. Tillett.....	Elizabeth City, N. C.....	Wanchese, N. C.
51	Frt.	2	50	Carl Schmid.....	New Orleans, La.....	Olga, La.
52	Pas.	1	18	Julie B. Abbt.....	New York, N. Y.....	594 Yonkers Avenue, Yonkers, N. Y.
53	Fsh.	1	25	Joseph H. York.....	New London, Conn.....	91 School Street, South Portland, Maine.
54	Pas.	1	30	Edward W. Davis.....	New York, N. Y.....	Southampton, N. Y.
55	Msc.	1	70	Olaus Larsson.....	Juneau, Alaska.....	Box 573, Thane, Alaska.
56	Fsh.	1	b 40	Sebastian Stuart Fish Co. (Wash.).....	Ketchikan, Alaska.....	Spokane Street Dock, Seattle, Wash.

^a Formerly Josiah S. Newcomb.
^b ga. s. George C. Bell.
^c Formerly U. S. Navy ga. s. No. 3423.

^a Formerly ga. s. Wanderer.
^b British ga. s. Wanderer.

Motor Vessels

Line No.	Official No.	Signal and radio-call letters	Rig	Name of vessel	Tonnage		Register dimensions			When built	Where built
					Gross	Net	Length	Breadth	Depth		
					Feet						
1	219171		Ga. w.	Wanderer	33	15	50.0	11.0	2.5	1919	Evansville, Ind.
2	221410		Ga. s.	Wanderer	7	6	30.4	8.1	2.7	1921	Keypoit, Wash.
3	223033	KLIY	Ol. s.	Wanderer	164	132	123.2	26.8	12.8	1923	Essex, Mass.
4	228410		Ga. s.	Wanderer	8	5	33.7	9.5	4.1	1927	Seattle, Wash.
5	229628		Ol. s.	Wanderer	19	8	42.5	13.6	6.5	1930	Oakland, Calif.
6	231171		Ga. w.	Wanderer	64	64	65.0	17.0	2.6	1931	Rock Island, Ill.
7	231718		Ol. s.	Wanderer	20	13	44.8	12.0	6.0	1932	Patchogue, N. Y.
8	212022		Ga. s.	Wanderer II	27	18	44.6	13.6	5.5	1914	Seattle, Wash.
9	207022	Ga. s.	Wanderlust	11	7	39.9	10.3	3.4	1909	Miami, Fla.	
10	209696	Ga. s.	Wanderlust	15	10	39.7	10.7	4.7	1912	Stockton, Calif.	
11	227574	Ga. s.	Wanderlust	10	7	36.3	8.6	3.9	1927	Petersburg, Alaska	
12	230392	Ga. s.	Wanderlust	8	5	34.0	9.0	3.6	1929	Morhead City, N. C.	
13	204373	Ol. s.	Wannacomet	13	8	49.3	12.3	3.8	1907	Fairhaven, Calif.	
14	228476	Ol. w.	Wapema	49	49	64.0	16.0	3.4	1929	Paducah, Ky.	
15	215073	Ga. w.	WAR CHIEF	10	7	51.5	10.0	2.5	1910	Grafton, Ill.	
16	26785	Ga. s.	War Eagle	37	16	58.5	20.6	4.3	1865	San Francisco, Calif.	
17	222062	KDQB	Ol. s.	Warco	23	15	62.2	12.6	4.5	1922	Bonneville, Oreg.
18	221111		Ol. s.	WARD	6, 197	3, 822	395.5	55.0	31.4	1921	New Orleans, La.
19	228051		Ol. s.	Wards Island	447	303	101.3	32.3	14.0	1929	Groton, Conn.
20	229035	Ol. s.	Warren H.	33	22	49.2	14.3	7.3	1929	Seattle, Wash.	
21	204935	Ga. s.	Warrior	7	5	34.2	10.2	3.9	1905	Black Diamond, Calif.	
22	209907	Ga. s.	Warrior	9	6	30.5	10.0	5.6	1912	Bellingham, Wash.	
23	211956	Ol. s.	Warrior	82	56	78.0	17.0	9.6	1914	Seattle, Wash.	
24	216625	Ga. w.	Warrior	13	11	57.3	13.6	2.5	1909	Marselles, Ill.	
25	225585	Ol. s.	Warrior	27	12	59.8	15.7	5.7	1926	Rainier, Oreg.	
26	228181	WHDO	El. s.	WARRIOR	300	204	140.0	25.0	8.7	1928	Ambridge, Pa.
27	230470	Ga. s.	Warrior	16	10	41.4	12.0	4.3	1930	Crisfield, Md.	
28	232131	Ga. s.	Warrior	9	6	32.5	10.0	3.8	1928	Miami, Fla.	
29	220223	Ga. s.	Wasa	10	9	37.4	10.6	3.9	1920	Everett, Wash.	
30	210021	Ga. s.	Waseca	26	17	52.2	13.8	5.7	1912	Friday Harbor, Wash.	
31	207637	Ga. s.	Washington	20	16	43.0	12.6	5.0	1910	do.	
32	212039	Ga. s.	Washington	306	246	125.5	25.8	7.2	1914	Dockton, Wash.	
33	213014	Ga. s.	Washington	15	6	39.0	13.0	5.8	1915	San Francisco, Calif.	
34	218103	Ga. s.	Washington	18	15	44.6	12.1	5.3	1919	Seattle, Wash.	
35	222912	Ol. s.	Washington	95	61	120.0	36.0	8.4	1923	St. Helens, Oreg.	
36	225486	Ol. s.	Washington	50	34	62.5	16.3	7.4	1926	Oig Harbor, Wash.	
37	226611	Ol. s.	Washington	42	29	57.4	15.4	6.9	1927	Seattle, Wash.	
38	220690	Ol. s.	Wasp	31	21	55.4	16.0	6.1	1920	do.	
39	202048	Ga. s.	Watanna	10	8	48.9	12.1	3.3	1905	Sandusky, Ohio.	
40	81495	Ga. s.	Watauga	14	11	43.0	14.1	4.3	1894	Brooklyn, N. Y.	
41	228840	Ga. s.	Water Boat	10	7	32.9	13.0	4.6	1927	Port Washington, N. Y.	
42	221439	Ga. s.	Waterland	42	26	60.3	15.1	6.9	1921	Tacoma, Wash.	
43	207119	Ga. s.	Water Lilly	12	11	34.7	9.4	3.6	1908	Manitowoc, Wis.	
44	209405	Ga. s.	Water Lily	7	7	28.0	8.3	3.4	1911	West De Pere, Wis.	
45	227721	Ga. s.	Water Lily	7	5	31.8	9.4	2.8	1928	Chassell, Mich.	
46	230091	Ga. s.	Water Lilly	28	23	59.2	11.0	4.4	1895	Morris Heights, N. Y.	
47	224528	Ga. w.	Waterloo	27	17	55.0	9.0	2.7	1925	Loudon, Tenn.	
48	232669	Ol. s.	Water Nymph	15	12	38.5	12.7	5.9	1933	Stonnington, Me.	
49	81696	Ga. s.	Water Witch	9	6	37.4	9.6	4.4	1900	Belvedere, Calif.	
50	81858	Ga. s.	Water Witch	22	19	60.0	15.0	4.0	1902	Jacksonville, Fla.	
51	213301	Ga. s.	Water Witch	14	6	51.9	12.4	4.0	1915	Portland, Oreg.	
52	231338	Ga. s.	Water Witch	10	9	30.1	10.8	2.7	1918	Manteo, N. C.	
53	231890	Ga. s.	Water Witch	14	11	43.5	11.8	4.2	1932	Long Branch, N. J.	
54	81148	Ga. s.	Watson	18	12	43.3	14.5	4.5	1887	Bayonne, N. J.	
55	215569	Ol. s.	Watson II	19	12	48.0	12.0	4.7	1917	Hoquiam, Wash.	
56	200802	Ga. s.	Wauwinet	15	10	50.7	12.2	5.1	1904	Eureka, Calif.	

1 Formerly U. S. Lighthouse ga. s. Water Lily.

2 Formerly (a st. s. Peerless.
(b ga. s. Willard C.

Line No.	Service	Crew	Horse-power	Name of owner	Home port	Address of owner
1	Tow.	3	28	W. O. Cooper.....	Louisville, Ky.....	Henderson, Ky.
2	Fsh.	4	12	Geo. Contraro.....	Seattle, Wash.....	Minerva Station, Potlatch, Wash.
3	Plt.	8	300	Gedney (N. Y.).....	New York, N. Y.....	24 State Street.
4	Fsh.	1	15	W. L. Chapman.....	Ketchikan, Alaska.....	Port Alexander, Alaska.
5	Fsh.	1	45	C. D. Seaholm.....	San Francisco, Calif.....	830 Hyde Street.
6	Msc.	3	100	Fred A. Kahlke.....	Chicago, Ill.....	600 Mill Street, Rock Island, Ill.
7	Fsh.	2	b 50	Jerome K. Furman.....	New York, N. Y.....	345 Bay Avenue, Patchogue, N. Y.
8	Fsh.	6	27	Fidalgo Island Packing Co. (Me.).....	Seattle, Wash.....	Central Building.
9	Tow.	1	55	Lawrence Crabtree.....	Miami, Fla.....	Fort Lauderdale, Fla.
10	Pas.	1	24	Charles E. Clark.....	San Francisco, Calif.....	220 Athol Avenue, Oakland, Calif.
11	Mso.	1	30	Octor Arness.....	Petersburg, Alaska.....	Morehead City, N. C.
12	Fsh.	1	18	Leland Day.....	Beaufort, N. C.....	Foot F Street.
13	Pas.	1	60	Coggeshall Launch Co. (Calif.).....	Eureka, Calif.....	Twenty-fifth and Summit Streets.
14	Tow.	3	b 100	Ross-Wogan & Co.....	Kansas City, Mo.....	
15	Pas.	1	28	Starved Rock Ferry Co. (Ill.).....	Chicago, Ill.....	c/o E. Yentzer, Ottawa, Ill.
16	Frt.	1	60	John R. Stone.....	San Francisco, Calif.....	515 Webster Street, Petaluma, Calif.
17	Fsh.	1	60	K. H. Rosenback.....	Portland, Oreg.....	Cascade Locks, Oreg.
18	Frt. †	38	b 3, 950	U. S. Shipping Board.....	New Orleans, La.....	
19	Fer.	5	b 500	State of New York.....	New York, N. Y.....	Department of Mental Hygiene, Manhattan State Hospital, Wards Island.
20	Fsh.	3	75	William H. White.....	Seattle, Wash.....	2103 East Republican Street.
21	Frt.	1	20	Frank P. Williams.....	St. Michael, Alaska.....	1382 Thirty-third Avenue, South, Seattle, Wash.
22	Tow.	2	40	Gilkey Bros. Towing Co. (Wash.).....	Seattle, Wash.....	Anacortes, Wash.
23	Fsh.	7	120	Pacific American Fisheries (Del.).....	Ketchikan, Alaska.....	South Bellingham, Wash.
24	Pas.	1	21	Starved Rock Ferry Co. (Ill.).....	Chicago, Ill.....	Care E. Yentzer, Ottawa, Ill.
25	Tow.	1	180	Wilbur J. Smith.....	Portland, Oreg.....	Rainier, Oreg.
26	Tow.	12	b 1, 100	Tennessee Coal & Iron & Railroad Co. (Tenn.).....	Mobile, Ala.....	Brown, Marx Building, Birmingham, Ala.
27	Fsh.	1	30	M. J. Duer.....	Cape Charles, Va.....	Exmore, Va.
28	Pas.	2	100	Charles L. Munro.....	Miami, Fla.....	835 Southwest Third Street.
29	Fsh.	1	15	Earl E. Bowers.....	Sitka, Alaska.....	c/o Collector of customs, Cordova, Alaska.
30	Fsh.	2	60	L. W. Warner.....	Seattle, Wash.....	1118 North Seventy-seventh Street.
31	Fsh.	4	20	George Dalton.....	Juneau, Alaska.....	Hoonah, Alaska.
32	Frt.	8	750	New England Fish Co. (Me.).....	Boston, Mass.....	44 Boston Fish Pier.
33	Fsh.	2	50	Chew Quan.....	San Francisco, Calif.....	706 Sacramento Street.
34	Fsh.	4	30	P. J. Hoidal.....	Ketchikan, Alaska.....	Box 1235.
35	Fer.	6	b 140	Puget Sound Navigation Co. (Nev.).....	Seattle, Wash.....	Colman Dock 32.
36	Fsh.	9	100	Rade Jerkovich.....	Tacoma, Wash.....	Box 6, Gig Harbor, Wash.
37	Fsh.	6	b 65	Oceanic Fisheries (Wash.).....	Seward, Alaska.....	402 Bell Street Terminal.
38	Tow.	4	100	Washington Tug & Barge Co. (Wash.).....	Seattle, Wash.....	Pier 40, Colman Dock.
39	Frt.	1	50	D. W. Mills.....	Detroit, Mich.....	Box 112, Wyandotte, Mich.
40	Pas.	1	32	Dina Kronhaus.....	New York, N. Y.....	36 South Morris Street, Dover, N. J.
41	Msc.	1	30	Berg's Supply Float (N. Y.).....	do.....	12 Covert Street, Port Washington, N. Y.
42	Fsh.	8	50	Frank Berry.....	Tacoma, Wash.....	2309 North Twenty-eighth Street.
43	Fsh.	3	18	Jons K. Andersen.....	Chicago, Ill.....	7015 Dorchester Avenue.
44	Fsh.	3	b 15	Anton Kalasinski.....	Milwaukee, Wis.....	1648 Main Street, Green Bay, Wis.
45	Fsh.	2	16	Charles Kauppl.....	Sault Ste. Marie, Mich.....	P. O. Mandan, Mich, Copper, Mich.
46	Pas.	4	72	S. E. Baltary.....	Charleston, S. C.....	Ferry Wharf, Gaillard Street.
47	Tow.	3	30	J. P. Dicus.....	Chattanooga, Tenn.....	Waynesville, N. C.
48	Msc.	2	32	W. Pelham Brown.....	Vineyard Haven, Mass.....	Newtownville, Mass.
49	Frt.	2	40	Young Bros. (Ltd.) (Hawaii).....	Honolulu, Hawaii.....	Box 172, Pier 21.
50	Frt.	3	36	Frank McCabe.....	Charleston, S. C.....	114 Rutledge Avenue.
51	Pas.	2	b 50	Bert Robertson.....	Los Angeles, Calif.....	41 Ventura Avenue, Long Beach, Calif.
52	Frt.	1	40	C. D. Daniels.....	Elizabeth City, N. C.....	Manteo, N. C.
53	Fsh.	1	65	John Bernhardt.....	Perth Amboy, N. J.....	33 Washington Avenue, Highlands, N. J.
54	Msc.	2	60	Newman W. Thomas.....	Reedville, Va.....	Deltaville, Va.
55	Tow.	2	75	Allman Hubble Tug Boat Co. (Wash.).....	Aberdeen, Wash.....	717 Levee Street, Hoquiam, Wash.
56	Pas.	1	80	Coggeshall Launch Co. (Calif.).....	Eureka, Calif.....	Foot F Street.

Line No.	Official No.	Signal and radio-call letters	Rlg	Name of vessel	Tonnage		Register dimensions			When built	Where built
					Gross	Net	Length	Breadth	Depth		
1	81345		Ga. s.	Wave	7	6	36.2	12.7	3.2	1891	Patchogue, N. Y.
2	204697		Ol. s.	Wave	11	8	42.4	10.3	4.4	1907	Decatur, Wash.
3	207442		Ol. w.	Wave	30	9	56.0	12.3	3.0	1908	Dubuque, Iowa
4	207964		Ga. s.	Wave	7	6	33.3	8.8	2.6	1909	Georgetown, S. C.
5	215913		Ol. s.	Wave	12	5	41.9	12.7	4.6	1917	Toledo, Oreg.
6	206909		Ga. s.	Wave II	12	8	43.4	9.9	3.4	1909	Galveston, Tex.
7	230563		Ga. s.	Wave Crest	14	9	41.6	9.0	4.0		Unknown
8	215426		Ga. s.	Wa Wa	9	6	34.1	10.4	4.7	1917	Seattle, Wash.
9	203460		Ga. s.	Wawona	8	6	35.5	8.5	3.0	1906	Mukilteo, Wash.
10	204607		Ga. s.	Wayfarer	23	19	48.4	12.2	5.5	1907	Boston, Mass.
11	226399		Ga. s.	Wayfarer	25	17	44.0	15.7	5.5	1927	Keyport, N. J.
12	224258		Ol. s.	Wayland, Jr.	13	9	42.9	12.4	3.8	1924	Arlington, Fla.
13	201905		Ol. s.	Wayward	14	13	46.0	14.6	3.6	1905	Stratford, Conn.
14	227363		Ol. s.	We	15	10	41.1	11.1	5.2	1928	Seattle, Wash.
15	211087		Ga. s.	Webfoot	12	8	35.6	10.0	4.0	1913	do
16	212863		Ga. s.	Webstone	7	6	41.0	10.0	3.0	1914	Alton, Ill.
17	226166		El. s.	WEHAWK	405	268	145.6	37.1	12.7	1926	Camden, N. J.
18	208547		Ga. s.	Weepoose	24	16	56.0	12.2	8.0	1911	Salisbury, Md.
19	232690		Ga. s.	Weezle	10	7	29.6	9.7	4.1	1933	Miami, Fla.
20	228645		Ol. s.	Weezle-May	26	17	55.8	14.5	5.8	1929	Delanco, N. J.
21	232344		Ga. s.	Wego	11	9	43.2	10.2	4.8	1933	Los Angeles, Calif.
22	211863		Ga. s.	Welcome	21	14	42.3	13.6	5.6	1913	Tacoma, Wash.
23	219113		Ol. s.	Welcome	14	9	47.4	14.1	4.0	1919	Marshfield, Oreg.
24	220122		Ga. s.	Welcome	41	32	55.1	15.9	7.1	1920	Big Harbor, Wash.
25	226996		Ga. s.	Welcome	13	10	36.0	9.9	4.2	1926	Washington Island, Wis.
26	228581		Ol. s.	Welcome	58	39	60.8	24.7	7.3	1929	Sturgeon Bay, Wis.
27	233469		Ga. s.	Welcome II	11	7	38.2	10.1	4.5		Unknown
28	200464		Ga. s.	Weldon	14	10	48.1	14.5	3.4	1903	Smyrna, N. C.
29	225826		Ga. s.	Weltha	10	7	38.6	9.2	4.2		Unknown
30	225611		Ga. s.	Wenatchee	14	12	43.6	12.7	3.0	1926	Arlington, Oreg.
31	231152		Ga. s.	Weneedan	20	10	46.7	15.5	3.9	1931	Pascagoula, Miss.
32	81531		Ga. s.	Wenham Lake	12	10	37.0	13.0	4.5	1896	Gloucester, Mass.
33	80823		Ga. s.	Wenona	22	20	43.1	16.6	6.9	1881	Brooklyn, N. Y.
34	80429		Ga. s.	Wenonah	8	5	31.0	12.4	3.7	1874	Greenport, N. Y.
35	208595		Ol. s.	Wenonah	35	15	60.0	16.4	6.0	1911	Vancouver, Wash.
36	226689		Ol. s.	Wensterstad	13	9	38.6	10.7	5.2	1927	Maplewood, Wash.
37	81552		Ol. s.	Wentz L. Roberts	33	16	63.7	19.7	5.4	1896	Whitehaven, Md.
38	226730		Ga. s.	Weona	11	5	38.0	13.6	4.0	1927	New Bern, N. C.
39	213797		Ga. s.	Weona II	79	73	58.2	17.1	5.0	1915	St. Augustine, Fla.
40	209806		Ga. s.	Wesley	6	6	28.0	9.4	3.7	1912	Sturgeon Bay, Wis.
41	220192		Ga. s.	Wesley	14	9	39.1	11.0	5.4	1920	Seattle, Wash.
42	200788		Ga. s.	Wesley W. Slinnett	23	11	50.6	16.0	8.3	1904	Cape Porpoise, Me.
43	231804		Ga. s.	Wespaul	8	6	40.1	9.8	3.6	1932	Tilghman, Md.
44	220611		Ga. s.	West	10	8	34.9	9.4	4.4	1920	Seattle, Wash.
45	222542		Ga. s.	West	12	9	42.3	9.1	4.9	1922	Port Blakely, Wash.
46	229975		Ga. s.	Westbar	14	12	46.0	14.3	2.7	1930	Orondo, Wash.
47	207273		Ga. s.	West Bay	7	6	30.1	10.2	4.4	1910	Sunderstown, R. I.
48	220967	KDJK	Ol. s.	WEST CUSSETA	5,428	3,374	410.0	64.4	27.2	1920	San Pedro, Calif.
49	226104		El. s.	WESTCHESTER	405	268	145.6	37.1	12.7	1926	Camden, N. J.
50	217220	WGIA	Ol. s.	WEST DRAMA	5,326	3,306	410.0	64.4	27.2	1918	Los Angeles, Calif.
51	220842	KDFX	Ol. s.	WEST HONAKER	5,428	3,374	410.0	64.4	27.2	1920	do
52	208186		Ga. s.	West Virginia	14	10	35.0	10.8	3.3	1910	Mount Vernon, Wash.
53	233747		Ol. s.	Wesley	17	12	42.8	12.3	5.2	1935	Wrangell, Alaska
54	215810		Ga. s.	Westover	41	24	63.5	15.8	5.5	1917	Westover, Md.
55	218414		Ga. s.	Westover	8	5	29.1	9.9	4.5	1919	Westport, Wash.
56	224838		Ol. s.	Westport	53	44	64.9	24.9	6.2	1925	Portland, Oreg.
57	217691		Ga. s.	Westernalen	7	5	30.4	8.9	4.6	1917	Tacoma, Wash.
58	96056		Ol. s.	Western	15	10	36.6	12.2	4.3	1890	Seattle, Wash.
59	233534		Ol. s.	Western Maid	78	53	69.9	19.4	8.5	1934	Tacoma, Wash.
60	223582		Ol. s.	Western	52	41	62.4	16.7	7.8	1924	Seattle, Wash.
61	232548	WHFL	Ol. s.	Western Pilot	113	59	77.3	22.0	9.7	1933	Tacoma, Wash.
62	230436	WLEI	Ol. s.	Western Pride	118	66	78.1	20.4	10.6	1930	do

¹ Formerly ga. s. Mukilteo.
² Formerly el. s. W. A. Baldwin.

³ Formerly {a U. S. Navy Cutter 859.
{b Margaret K.

Line No.	Service	Crew	Horse-power	Name of owner	Home port	Address of owner
1	Fsh.	1	14	Albert F. Oekers.....	New York, N. Y.	Sayville, N. Y.
2	Tow.	1	29	Lomen Commercial Co. (Alaska).....	Nome, Alaska.....	
3	Tow.	4	72	Eugene Eberhard.....	Dubuque, Iowa.....	Guttenberg, Iowa.
4	Frt.	1	12	F. W. Ford, jr.....	Georgetown, S. C.....	914 Highmarket Street.
5	Tow.	2	60	Chas. Cornell.....	Seattle, Wash.....	Harper, Wash.
6	Pas.	1	75	Frank P. Malloy.....	Galveston, Tex.....	2319 Avenue E.
7	Pas.	1	b 65	Mary Redlund.....	New York, N. Y.....	5006 Forty-sixth Street, Woodside, L. I., N. Y.
8	Fsh.	1	b 18	R. B. Molver.....	Juneau, Alaska.....	Baranoff, Alaska.
9	Tow.	2	35	Canyon Lumber Co. (Wash.).....	Port Townsend, Wash.....	Box 913, Everett, Wash.
10	Pas.	2	65	Warren D. Hann.....	Miami, Fla.....	3 Venice Avenue, West Wildwood, N. J.
11	Pas.	1	80	Frederick K. Stein.....	New York, N. Y.....	155 Foster Avenue, Sayville, L. I., N. Y.
12	Tow.	2	60	Florida Lighterage Co. (Fla.).....	Jacksonville, Fla.....	Durkee Building.
13	Oys.	2	30	Henry C. Rowe.....	New Haven, Conn.....	Box 521, Westerly, R. I.
14	Fsh.	3	44	B. H. Jensen.....	Ketchikan, Alaska.....	1611 Eighth Avenue, North Seattle, Wash.
15	Fsh.	2	20	Henry Keller.....	Wrangell, Alaska.....	Tokeen, Alaska.
16	Frt.	2	50	Mississippi River Power Co. (Me.).....	Des Moines, Iowa.....	Keokuk, Iowa.
17	Fer.	6	700	Electric Ferries (N. J.).....	New York, N. Y.....	420 Lexington Avenue.
18	Mso.	2	30	Albert Lee Herman.....	Ketchikan, Alaska.....	c/o Lake Union Drydock Co.
19	Pas.	1	81	Sadie L. Southern.....	Miami, Fla.....	415 Northeast Twenty-sixth Terrace.
20	Fsh.	5	60	Harold B. Lawry.....	New London, Conn.....	155 Glenwood Avenue.
21	Pas.	2	b 350	E. J. Blazler.....	Los Angeles, Calif.....	1315 West Seventh Street, Long Beach, Calif.
22	Fsh.	2	20	John Hudson.....	Ketchikan, Alaska.....	Metlakatla, Alaska.
23	Pas.	1	50	Walter A. Russell.....	Marshfield, Oreg.....	General delivery.
24	Fsh.	7	50	Martin Stanich.....	Tacoma, Wash.....	Gig Harbor, Wash.
25	Fsh.	3	b 40	Carl G. Richter.....	Milwaukee, Wis.....	Washington Island, Wis.
26	Pas.	3	b 135	William P. Jepsen.....do.....	Do.
27	Pas.	1	60	George Haydu.....	Perth Amboy, N. J.....	36 Warren Street, Carteret, N. J.
28	Frt.	2	24	Everard J. Carver.....	Washington, D. C.....	5130 Connecticut Avenue NW.
29	Pas.	3	60	Harlan D. Kidder.....	Boston, Mass.....	10 Westland Avenue.
30	Fer.	1	32	Dulles-Goldendale Ferry Co. (Wash.).....	Portland, Oreg.....	Goldendale, Wash.
31	Fsh.	5	24	M. M. Flechas.....	Gulfport, Miss.....	Pascagoula, Miss.
32	Mso.	1	16	Herbert P. Wenersberg.....	Gloucester, Mass.....	209 Main Street.
33	Frt.	2	20	Myra S. Laclar.....	New York, N. Y.....	68 West Ninety-second Street.
34	Fsh.	1	20	Frank Lawson.....	New Haven, Conn.....	32 Grove Street, Myrtle Beach, Milford, Conn.
35	Tow.	3	170	Port of Portland (Oreg.).....	Portland, Oreg.....	Spalding Building.
36	Fsh.	3	45	Niel Burton.....	Seattle, Wash.....	403 1/2 Yale Avenue North.
37	Tow.	2	60	J. R. Anderson.....	Jacksonville, Fla.....	Foot Gibson Street.
38	Frt.	1	16	Walter T. Brinson.....	Beaufort, N. C.....	New Bern, N. C.
39	Pas.	3	50	Roy Braman.....	Tampa, Fla.....	Everglades, Fla.
40	Fsh.	2	b 9	Mantor Ellison.....	Milwaukee, Wis.....	415 Baxter Street, Marinette, Mich.
41	Fsh.	3	20	Ole Pedersen.....	Seattle, Wash.....	2313 West Sixty-fifth Street.
42	Cod.	8	36	Patrick J. Murphy.....	Gloucester, Mass.....	54 Summer Street.
43	Mso.	1	25	Wesley A. Jenkins.....	Baltimore, Md.....	Tilghman, Md.
44	Fsh.	8	20	W. Tuger.....	Port Angeles, Wash.....	c/o Bugge Canning Co., Se- quim, Wash.
45	Fsh.	2	25	Howard Pakanen.....	Astoria, Oreg.....	Foot Sixth Street.
46	Pas.	1	80	E. C. Kall.....	Seattle, Wash.....	Orondo, Wash.
47	Fsh.	1	14	Harold L. Smith.....	Providence, R. I.....	Wickford, R. I.
48	Frt.	37	2,700	United States Shipping Board.....	Los Angeles, Calif.....	
49	Fer.	6	700	Electric Ferries (N. J.).....	New York, N. Y.....	420 Lexington Avenue.
50	Frt.	32	2,700	United States Shipping Board.....	Los Angeles, Calif.....	
51	Frt. †	35	2,700do.....do.....	
52	Frt.	1	36	John S. Henry.....	Seattle, Wash.....	Lopez, Wash.
53	Fsh.	1	45	George Sumption.....	Wrangell, Alaska.....	
54	Frt.	3	30	Frank McCabe.....	Charleston, S. C.....	114 Rutledge Avenue.
55	Fsh.	1	16	Alexandra T. Schaffer.....	Eureka, Calif.....	1641 California Street.
56	Fer.	3	60	Umpqua River Navigation Co. (Oreg.).....	Marshfield, Oreg.....	Reedsport, Oreg.
57	Fsh.	8	12	Alaska Pacific Salmon Co. (Nev.).....	Ketchikan, Alaska.....	
58	Tow.	2	60	Pacific Tow Boat Co. (Wash.).....	Seattle, Wash.....	1723 Northlake Place.
59	Fsh.	9	b 135	Western Boat Building Co. (Wash.).....	San Francisco, Calif.....	2508 East Eleventh Street Tacoma, Wash.
60	Fsh.	7	75	Geo. Ellasen.....	Ketchikan, Alaska.....	1174 Franklin Avenue, Se- attle, Wash.
61	Fsh.	9	b 235	Western Boat Building Co. (Wash.).....	Tacoma, Wash.....	2508 East Eleventh Street.
62	Fsh.	9	b 230do.....	Los Angeles, Calif.....	2508 East Eleventh Street, Tacoma, Wash.

† Formerly ol. s. Frederick Peiros.

† Formerly ga. s. Hornet.

Line No.	Official No.	Signal and radio-call letters	Rig	Name of vessel	Tonnage		Register dimensions			When built	Where built
					Gross	Net	Length	Breadth	Depth		
1	220497		Ol. s.	Western Star.....	28	19	50.7	13.9	6.3	1920	Seattle, Wash.....
2	229687	KGOG	Ol. s.	WESTERN SUN.....+⊙	9,100	5,523	480.6	66.0	36.8	1930	Chester, Pa.....
3	229182		Ol. s.	Western Spirit.....	77	52	70.8	19.5	8.9	1929	Tacoma, Wash.....
4	212044		Ol. s.	Westford.....	25	17	41.0	13.2	5.3	1914	Ballard, Wash.....
5	226381		Ol. s.	Westland.....	43	29	58.6	16.0	7.3	1927	Dockton, Wash.....
6	216443		Ol. s.	Westmaco.....	29	19	61.4	15.7	5.6	1918	Los Angeles, Calif.....
7	226368		Ga. s.	Westri.....	9	6	33.2	10.0	4.8	1927	Tacoma, Wash.....
8	232456		Ga. s.	We Two.....	14	9	36.4	11.9	4.0		Unknown.....
9	216440		Ol. s.	Westward.....	65	44	64.3	17.9	8.4	1918	Seattle, Wash.....
10	215790		Ga. s.	Wetson.....	10	6	40.0	12.2	3.1	1917	Cut Off, La.....
11	225055		Ga. s.	Whale.....	14	9	38.9	11.0	4.9	1917	Bremerton, Wash.....
12	81716		Ga. s.	Wheatley.....	7	7	41.0	13.5	2.6	1900	Hudson, Md.....
13	232977		Ga. w.	Wheeler of Chattanooga.....	12	8	32.0	7.0	2.0	1934	Kingston, Tenn.....
14	81701		Ga. s.	Whelp.....	8	7	30.5	13.0	4.0	1899	Atlantic City, N. J.....
15	217940		Ga. s.	Whiteaway.....	8	6	38.1	8.6	3.8	1919	Seattle, Wash.....
16	80818		Ol. s.	Whiteaway.....	39	15	59.0	19.8	5.5	1881	Greenport, N. Y.....
17	224364		Ga. s.	Whillamene.....	32	14	60.4	19.0	4.4	1924	Biloxi, Miss.....
18	234080		Ga. s.	Whip.....	9	7	35.6	11.2	3.4	1935	do.....
19	229292		Ga. s.	Whippet.....	16	13	40.7	10.7	4.2	1929	Memphis, Tenn.....
20	211154		Ga. s.	Whistler.....	18	16	44.2	12.5	7.0	1913	Norwalk, Conn.....
21	80898		Ol. s.	Whitby.....	27	18	58.1	17.6	6.0	1882	Port Jefferson, N. Y.....
22	218933		Ga. s.	White B.....	8	5	36.2	11.8	3.3	1912	Cut Off, La.....
23	220476		Ga. s.	White Bass.....	9	6	37.7	10.6	3.7	1916	Port Clinton, Ohio.....
24	81835		Ga. s.	White Bear.....	15	13	39.8	12.2	4.3	1902	Port Gamble, Wash.....
25	210952		Ga. s.	White Cap II.....	17	12	37.4	12.0	4.8	1913	Seattle, Wash.....
26	210072		Ga. s.	White City.....	29	24	56.5	17.6	5.2	1912	New Haven, Conn.....
27	213663		Ga. w.	White City.....	30	30	65.0	22.0	4.0	1915	Senechal, N. Dak.....
28	205228		Ga. s.	White Cloud.....	11	10	33.5	9.0	3.5	1907	Manitowoc, Wis.....
29	216932		Ga. s.	White Cloud.....	9	6	30.5	13.0	3.8	1887	Bristol, R. I.....
30	228905		Ga. s.	White Eagle.....	16	14	39.0	12.0	4.6	1929	Bellingham, Wash.....
31	229441		Ol. s.	White Eagle.....	13	9	35.2	11.0	5.8	1930	Gig Harbor, Wash.....
32	231336		Ga. s.	White Eagle.....	13	8	41.7	13.2	3.7	1931	Biloxi, Miss.....
33	232434		Ol. s.	White Eagle II.....	14	10	44.2	12.9	4.3	1933	Brooklyn, N. Y.....
34	231126	WFFU	El. s.	WHITE FLASH.....	615	366	194.5	34.1	11.3	1931	Chester, Pa.....
35	211273		Ga. s.	White Flyer.....	7	5	33.0	10.0	4.0	1912	Manitowoc, Wis.....
36	227456		Ga. s.	White Flyer.....	18	12	43.6	11.0	5.0	1928	Chicago, Ill.....
37	210505		Ga. s.	White Heather.....	8	6	37.3	9.2	4.1	1904	Charlevoix, Mich.....
38	232975		Ga. s.	White Horse.....	7	6	31.4	9.4	3.2	1934	Ketchikan, Alaska.....
39	232923		Ol. s.	White Rose.....	11	5	39.4	11.0	3.6	1927	Fernandina, Fla.....
40	231808		Ga. s.	White Shark.....	9	6	32.2	9.1	5.1	1932	West Haven, Conn.....
41	232686		Ga. s.	White Squall.....	10	7	35.8	10.5	4.7	1932	Portage Entry, Mich.....
42	80635		Ga. s.	White Star.....	6	6	31.4	11.9	2.8	1877	Brookhaven, N. Y.....
43	219927		Ga. w.	White Star.....	17	14	57.6	14.3	2.2	1916	Plaquemine, La.....
44	227614		Ol. s.	White Star.....	21	12	46.2	13.4	5.3	1928	San Diego, Calif.....
45	229536	WBER	Ol. s.	White Star.....⊙	193	111	93.8	25.8	11.5	1930	Los Angeles, Calif.....
46	230926		Ga. s.	Whitestone.....	12	8	37.8	12.0	5.1	1931	Sheepshead Bay, Brooklyn, N. Y.....
47											
48	222237		Ol. s.	White Swan.....	99	87	81.0	23.0	7.5	1922	Manitowoc, Wis.....
49	96356		Ol. s.	WHITE WATER.....+	193	85	115.0	22.0	10.0	1897	Jeffersonville, Ind.....
50	201455		Ga. s.	White Wing.....	14	10	47.0	16.4	3.2	1904	Biloxi, Miss.....
51	201667		Ga. s.	White Wing.....	21	9	64.3	17.5	4.4	1904	Chincoteague, Va.....
	228244		Ol. s.	White Wings.....	13	12	42.3	11.6	3.6	1929	Seaford, Del.....
52	204024		Ol. s.	Whitford.....	9	6	40.5	8.5	3.4	1907	Oshkosh, Wis.....
53	218649		Ol. s.	Whitney.....	12	5	41.5	8.2	3.1	1915	Allemands, La.....

1 Formerly ga. s. Aquila.

2 Formerly ga. s. Frank H. Madden.

3 Formerly U. S. Navy ga. s. No. 3425.

Line No.	Service	Crew	Horse-power	Name of owner	Home port	Address of owner
1	Tow.	2	100	John W. McEwan.....	Seattle, Wash.....	1222 Twentieth Avenue North.
2	Tnk.	37	2,800	Motor Tankship Corporation (Del.).....	Philadelphia, Pa.....	1608 Walnut Street.
3	Fsh.	10	b 180	John Oreb.....	Los Angeles, Calif.....	532 North Mesa Street, San Pedro, Calif.
4	Fsh.	5	50	P. Peterson.....	Seattle, Wash.....	Richmond Beach, Wash.
5	Fsh.	8	90	John S. Ross.....	Tacoma, Wash.....	Gig Harbor, Wash.
6	Fsh.	1	b 110	Van Camp Sea Food Co. (Calif.).....	Los Angeles, Calif.....	Fish Harbor Wharf, Terminal Island, Calif.
7	Fsh.	2	20	Bennie George.....	Seattle, Wash.....	R. R. 2, Box 241, Poulsbo, Wash.
8	Pas.	1	60	Jack Bruns.....	New York, N. Y.....	233 Fowler Avenue, Jersey City, N. J.
9	Fsh.	2	110	Cook Inlet Packing Co.....	Seward, Alaska.....	Seldovia, Alaska.
10	Fsh.	2	18	Dunbar-Dukate Co. (La.).....	New Orleans, La.....	822 Perdido Street.
11	Pas.	1	40	Herman Olanoff.....	Philadelphia, Pa.....	6315 Monmouth Avenue, Ventnor City, N. J.
12	Frt.	4	12	Benjamin Gross.....	Annapolis, Md.....	Eastport, Md.
13	Tow.	1	32	Joe W. Crabtree.....	Chattanooga, Tenn.....	Route 1, Kingston, Tenn.
14	Fsh.	1	32	Peter W. Kwaak.....	New York, N. Y.....	West Sayville, N. Y.
15	Fsh.	2	12	William Booth.....	Ketchikan, Alaska.....	Metlakatla, Alaska.
16	Frt.	2	45	Booth Fisheries Corporation (Del.).....	Eastport, Me.....	
17	Oys.	5	30	Angelina Skrmetta.....	Gulfport, Miss.....	1023 East Beach Street, Biloxi, Miss.
18	Fsh.	1	30	Reuben Bowers.....	New Orleans, La.....	c/o Bowers and Sons, Empire, La.
19	Tow.	1	37	H. A. Gipson.....	Memphis, Tenn.....	620 Bethel Street.
20	Fsh.	5	37	Charles A. King.....	Jacksonville, Fla.....	106 Florida Avenue, Fort Pierce, Fla.
21	Pas.	2	60	Frank Hammer, jr.....	New York, N. Y.....	2724 Kenmore Place Sheepshead Bay (B).
22	Fsh.	2	6	Dalze Cheramie.....	New Orleans, La.....	Golden Meadow, La.
23	Pas.	1	40	W. H. Murbach.....	Sandusky, Ohio.....	129 Brandtson Avenue, Elyria, Ohio.
24	Msc.	2	35	Edward A. Jahnke.....	Petersburg, Alaska.....	
25	Fsh.	4	18	Frank Lauth.....	Ketchikan, Alaska.....	Craig, Alaska.
26	Oys.	6	50	John A. Tarburton.....	Wilmington, Del.....	12 Park Avenue, Dover, Del.
27	Fer.	2	50	I. Leonard Hagen.....	Great Falls, Mont.....	Wolf Point, Mont.
28	Fsh.	2	24	Emil C. F. Eliassen.....	Sault Ste. Marie, Mich.....	1056 South Lake Street, Marquette, Mich.
29	Pas.	3	16	Albert Kubowitsch.....	Boston, Mass.....	47 K Street, South Boston, Mass.
30	Fsh.	5	25	A. F. Reda.....	Bellingham, Wash.....	Ferndale, Wash.
31	Fsh.	2	20	Munroe A. Curtis.....	Sitka, Alaska.....	
32	Fsh.	2	40	Dewey Currault.....	New Orleans, La.....	Lockport, La.
33	Pas.	2	140	Conrad Rank.....	New York, N. Y.....	1317 East Ninety-first Street (B).
34	Tnk.	10	375	Atlantic Refining Co. (Pa.).....	Philadelphia, Pa.....	260 South Broad Street.
35	Fsh.	1	27	Frank Reekendorf.....	Chicago, Ill.....	202 Harbor Place, Waukegan, Mich.
36	Msc.	1	150	Sanitary District of Chicago.....	do.....	910 South Michigan Avenue.
37	Fsh.	2	18	Arthur D. Shawl.....	Port Huron, Mich.....	456 South Huron Street, Cheyboygan, Mich.
38	Fsh.	1	12	H. Lem.....	Ketchikan, Alaska.....	
39	Fsh.	2	40	V. Santos.....	St. Augustine, Fla.....	Box 297.
40	Pas.	1	85	John R. Cahill.....	New Haven, Conn.....	231 Putnam Street.
41	Fsh.	1	b 60	John Rimpels.....	Sault Ste Marie, Mich.....	Box 43, Gay, Mich.
42	Fsh.	1	8	John Flynn.....	New York, N. Y.....	40 Flanders Road, Riverhead, N. Y.
43	Tow.	4	32	Antoine J. Stagni.....	New Orleans, La.....	Thibodaux, La.
44	Fsh.	4	50	John Vattuone.....	San Diego, Calif.....	1745 Kettner Boulevard.
45	Fsh.	10	350	Van Camp Sea Food Co. (Calif.).....	Los Angeles, Calif.....	Fish Harbor Wharf, Terminal Island, Calif.
46	Pas.	1	65	Henry Birkenstock.....	New York, N. Y.....	2808 East Twenty-eighth Street (B).
47						
48	Frt.	5	b 120	Oriental Mills Transit Co. (Wis.).....	Milwaukee, Wis.....	718 North Fifth Street, Manitowoc, Wis.
49	Tow.	7	735	Fairbanks Morse & Co. (Ill.).....	New Orleans, La.....	900 South Wabash Avenue, Chicago, Ill.
50	Fsh.	3	30	James Spencer.....	Gulfport, Miss.....	512 Claiborne Street, Biloxi, Miss.
51	Oys.	2	36	I. P. Rowe.....	Newport News, Va.....	Claybank, Va.
	Fsh.	1	70	Frank Pleasanton, jr.....	Wilmington, Del.....	Little Creek, Del.
52	Tow.	3	b 45	Cook & Brown Lime Co. (Wis.).....	Milwaukee, Wis.....	Marion and Market Streets, Oshkosh, Wis.
53	Tow.	2	b 45	Nelson Constant.....	New Orleans, La.....	Allemands, La.

¹ Formerly sch. Wm. and John.

² Formerly st. s. Henry C. Haarstick.

Line No.	Official No.	Signal and radio-call letters	Rig	Name of vessel	Tonnage		Register dimensions			When built	Where built
					Gross	Net	Length	Breadth	Depth		
					Feet						
1	226506		Ol. s.	Whitworth.....	26	18	50.9	14.5	5.1	1927	Hoquiam, Wash.
2	226548		Ol. s.	Whoopee.....	23	10	42.4	13.6	5.4	1930	Fernandina, Fla.
3	233098		Ga. s.	Whoops.....	8	5	33.0	9.3	5.3	1928	Bayonne, N. J.
4	220961	KDMU	Ol. s.	WICHITA..... [†] ⊙	6,174	3,833	395.5	55.0	31.4	1920	New Orleans, La.
5	225672		El. s.	WICOMICO.....							
6	205597		Ga. s.	Widgeon.....	10	7	41.6	11.0	4.1	1907	Hoquiam, Wash.
7	228965		Ga. s.	Wije.....	20	16	43.1	12.6	5.1	1929	Dorchester, N. J.
8	230313		Ga. s.	Wije II.....	12	10	42.5	10.3	4.2	1930	Taylor Island, Md.
9	228218		Ol. s.	WILAVIS.....	40	18	58.7	16.1	8.0	1929	Portland, Oreg.
10	221331		Ga. s.	Wilbeth.....	8	6	32.7	9.5	4.4	1915	Elizabeth, N. J.
11	225240		Ga. w.	Wilbur.....	36	17	59.0	14.2	2.6	1924	Pittsburgh, Pa.
12	233176		Ol. s.	Wilbur.....	14	11	36.2	13.0	4.0		Unknown
13	200283		Ga. s.	Wilda L.....	16	10	52.0	17.1	3.2	1903	Biloxi, Miss.
14	227411		Ga. s.	Wild Bill.....	8	6	29.4	9.6	4.3	1928	Seattle, Wash.
15	211279		Ga. s.	Wildbird.....	13	9	37.5	12.6	4.1	1913	Chicago, Ill.
16	231523		Ga. s.	Wildcat.....	14	9	43.2	10.2	4.8	1932	Los Angeles, Calif.
17	222334		Ga. s.	Wild Duck.....	12	8	37.1	12.0	3.3	1922	Port Deposit, Md.
18	225078		Ga. s.	Wild Duck II.....	13	9	42.5	12.3	3.4	1925	Wittman, Md.
19	227233		Ga. s.	Wildfire.....	8	5	34.2	10.0	4.0	1924	Guemes Island, Wash.
20	206025		Ga. s.	Wild Goose.....	32	22	54.0	13.0	7.4	1909	North Haven, Me.
21	231689		Ga. s.	Wild Knight.....	24	16	56.5	12.0	4.8	1932	New Bedford, Mass.
22	216913		Ga. s.	Wild Rose.....	10	6	30.0	9.0	3.3	1915	Naubinway, Mich.
23	216219		Ga. w.	Wildwood.....	15	15	55.0	12.0	2.3	1918	Bethlehem, Ind.
24	232011		Ol. w.	WILEY L. MOORE..... [†]	164	78	84.8	24.0	4.1	1932	Charleston, S. C.
25	206498		Ga. s.	Wilfred P.....	9	9	31.1	10.4	4.7	1909	Groton, Conn.
26	229141		Ga. s.	Wilhelmina Colle.....	38	19	62.5	20.9	4.7	1929	Pascagoula, Miss.
27	209905		Ga. s.	Wilhelmina.....	25	17	45.2	13.0	6.2	1912	Seattle, Wash.
28	216509		Ga. s.	Wilhelmina.....	112	71	78.4	26.2	6.0	1918	Stockton, Calif.
29	231020		Ol. s.	Wilhelmina E.....	29	9	55.0	14.2	6.0	1930	Harbour Islands B. I.
30	223878		Ga. s.	Wiljen.....	10	6	30.5	10.3	3.4	1924	Peoria, Ill.
31	218430		Ga. s.	Willamette Flyer.....	15	12	89.2	9.8	2.2	1919	Portland, Oreg.
32	203575		Ga. s.	Willapa.....	11	8	51.0	14.0	3.0	1906	South Bend, Wash.
33	229827		Ga. s.	Willapoint.....	14	11	42.1	13.2	3.9	1927	Portland, Oreg.
34	208170		Ga. s.	Willard.....	8	6	28.4	11.8	2.2	1906	Key West, Fla.
35	216186		Ga. s.	Willard.....	44	37	65.1	20.8	4.7	1918	Patchogue, N. Y.
36	231243		Ga. s.	Willard.....	7	5	43.0	10.3	3.0		Unknown
37	210982	WLEO	Ol. s.	Willard B..... [⊙]	64	44	73.3	17.8	7.3	1913	For: Blakely, Wash.
38	223530		Ol. s.	Willard Daggett.....	39	17	58.4	16.0	7.0	1924	East Boothbay, Me.
39	202550		Ga. s.	Willard K. Osler.....	8	5	31.1	11.1	5.8	1905	Friendship, Me.
40	213531		Ol. s.	William C.....	15	10	51.7	10.9	3.7	1915	Stockton, Calif.
41	224085		Ga. s.	Wm. D.....	7	5	31.6	10.4	2.4	1924	Houma, La.
42	223535		Ol. s.	William J.....	15	10	39.2	13.2	5.0	1923	Solomons, Md.
43	223968		Ga. s.	William J.....	7	5	32.8	9.0	3.4	1924	Hoonah, Alaska.
44	224283		Ol. s.	William S.....	43	17	60.6	16.7	7.8	1924	Damariscotta, Me.
45	230191		Ga. s.	William and Gordon.....	10	7	37.0	9.3	3.5	1926	Beaufort, N. C.
46	81639		Ga. s.	William and Jessie.....	24	17	54.6	15.0	4.4	1898	Hopside, Va.
47	225669		Ol. s.	William & Mary.....	24	19	46.0	14.2	4.6	1926	Arlington, Fla.
48	225592		Ga. s.	William & Warren.....	13	8	38.6	12.0	5.7	1926	Dorchester, N. J.
49	214101		Ga. s.	Wm. Amos.....	8	5	43.8	11.2	3.3	1916	Poquoson, Va.
50	202478		Ga. s.	Wm. Brenner, jr.....	24	20	63.1	16.6	4.5	1905	Oriole, Md.
51	226831		Ol. s.	Wm. Burnett.....	22	14	48.6	14.1	4.3	1927	Seattle, Wash.
52	230434		Ol. s.	William Carlson.....	13	9	40.9	14.0	4.8	1930	Brooklyn, N. Y.
53	214014		Ga. s.	Wm. Crawford.....	15	10	43.0	12.8	4.8	1916	Seattle, Wash.
54	81107		Ga. s.	William Dennis.....	18	10	42.8	16.0	4.4	1886	Port Norris, N. J.
55	230237		Ol. s.	WILLIAM DICKINSON..... [†]	216	147	118.0	24.1	6.8	1930	Point Pleasant, W. Va.
56	220841	KLIZ	Ol. s.	Wm. Donovan.....	2,204	1,621	243.8	47.3	24.3	1919	Seattle, Wash.
57	212977		Ga. s.	Wm Fisher.....	18	12	45.0	13.0	5.1	1915	Oakland, Calif.
58	223932		Ol. s.	WILLIAM HARBESON.....	65	35	60.6	18.7	6.8	1924	Pensacola, Fla.

¹ Formerly ga. s. Dorothy Anna.
² Formerly ga. s. Wa-Shi-Shi-Ma.

³ Formerly ga. s. Miss Ala.

Line No.	Service	Crew	Horse-power	Name of owner	Home port	Address of owner
1	Fsh.	9	60	Carl Rubinstein	Seattle, Wash.	Pioneer Building.
2	Fsh.	2	45	John Santos Carinhas	St. Augustine, Fla.	63 Saragossa Street.
3	Pas.	1	200	Harry Wray	New York, N. Y.	312 Elm Street, Linden, N. J.
4	Frt.†	49	4,000	U. S. Shipping Board	New Orleans, La.	
5	Tow.	6	6750	New York, Philadelphia & Norfolk Railroad Co. (Va.)	Cape Charles, Va.	
6	Tow.	1	100	R. F. Caples	Seattle, Wash.	5744 North Moore Avenue.
7	Fsh.	1	100	Mrs. Mary O'Riggin	Philadelphia, Pa.	Port Norris, N. J.
8	Pas.	1	48	Mary O. Riggin	do.	Do.
9	Tow.	3	6250	Shaver Transportation Co. (Oreg.)	Portland, Oreg.	Foot North St. Louis Avenue,
10	Msc.	1	72	William A. Taylor	Perth Amboy, N. J.	310 Garfield Avenue, Plainfield, N. J.
11	Tow.	2	40	Allegheny River Sand Corporation (Pa.)	Pittsburgh, Pa.	217 Market Street, Kittanning Pa.
12	Pas.	1	40	William J. Le Vescente	New York, N. Y.	Montauk, L. I., N. Y.
13	Oys.	4	40	Frank J. Barhanovich, Estate of	Gulport, Miss.	c/o Domica Barhanovich, 1426 First Street, Biloxi, Miss.
14	Fsh.	1	20	E. DeMonbrun	Seattle, Wash.	2216 Broadway, Everett, Wash.
15	Tnk.	1	35	Herbert Miller, jr.	Chicago, Ill.	1604 South Eighteenth Avenue, Maywood, Ill.
16	Pas.	2	6200	E. J. Blazier	Los Angeles, Calif.	1315 West Seventh Street, Long Beach, Calif.
17	Msc.	2	20	Leroy C. Wilson	Baltimore, Md.	Bellona Avenue North of Gittings, Govans, Md.
18	Pas.	1	32	Val W. Morak	Philadelphia, Pa.	7004 McCallum Street, Germantown, Pa.
19	Fsh.	1	616	T. J. Wooten	Seattle, Wash.	1309 Fourth Street, Anacortes, Wash.
20	Msc.	2	100	United Fruit Steamship Corporation (Del.)	New York, N. Y.	Pier 3, North River.
21	Fsh.	4	1,200	Roger G. Hart	Newport, R. I.	8 Levin Street.
22	Fsh.	2	24	E. Victor Aronson	Sault Ste. Marie, Mich.	1414 Eleventh Avenue, South Escanaba, Mich.
23	Tow.	2	22	O. E. Kennedy	Memphis, Tenn.	Box 886.
24	Tow.	4	240	Pure Oil Co. (Del.)	Savannah, Ga.	35 East Wacker Drive, Chicago, Ill.
25	Fsh.	1	28	John F. Mack	Newport, R. I.	19 Cannon Street.
26	Fsh.	1	24	H. I. Colle	Gulport, Miss.	Pascagoula, Miss.
27	Fsh.	5	32	Christ Halle	Seattle, Wash.	6750 Twenty-seventh Avenue NW.
28	Frt.	4	120	John Nickols	San Francisco, Calif.	34 West Weber Avenue, Stockton, Calif.
29	Fsh.	7	60	Star Fish & Oyster Co. (Ala.)	Mobile, Ala.	Industrial Canal.
30	Tow.	1	32	William H. Parker	Peoria, Ill.	2313 South Adams Street.
31	Pas.	1	80	John K. Larson	Portland, Oreg.	701 East Eighth Street.
32	Oys.	2	30	Long Island Oyster Co. (Wash.)	Seattle, Wash.	South Bend, Wash.
33	Oys.	2	30	Gerard T. Mogan	do.	Republic Building.
34	Pas.	1	10	Chas. S. Maloney	Key West, Fla.	916 Georgia Street.
35	Fsh.	2	90	Short Beach Corporation (N. Y.)	New York, N. Y.	Islip, N. Y.
36	Fsh.	1	8	John I. Eaton	Baltimore, Md.	538 East Clement Street.
37	Fsh.	5	150	Libby, McNeill & Libby (Me.)	San Francisco, Calif.	465 California Street.
38	Frt.	3	60	Willard-Daggett (Me.)	Portland, Me.	26 Central Wharf.
39	Frt.	1	20	Henry Guichaud	Bridgeport, Conn.	422 West Avenue.
40	Pas.	1	640	William C. Colberg	San Francisco, Calif.	Stockton and East Lindsay Streets, Stockton, Calif.
41	Fsh.	2	12	Aloide Dusenbery	New Orleans, La.	Houma, La.
42	Drg.	2	60	W. H. Gahagan Realty Co. (N. Y.)	New York, N. Y.	147 Remsen Street (B).
43	Fsh.	1	15	F. J. James	Juneau, Alaska	Hoonah, Alaska.
44	Cod.	5	60	Joseph Gray	Boston, Mass.	31 Falcon Street, East Boston Mass.
45	Msc.	2	30	Edward Lewis	Beaufort, N. C.	
46	Oys.	3	24	S. J. Lokey, sr.	Reedville, Va.	Irrington, Va.
47	Tow.	2	60	Florida Lighterage Co. (Fla.)	Jacksonville, Fla.	Durkee Building.
48	Fsh.	2	37	Ida Lund	Philadelphia, Pa.	R. F. D. Cape May, N. J.
49	Frt.	2	20	Charles G. Adams	Norfolk, Va.	Eclipse, Va.
50	Oys.	2	14	Herman Mills	Crisfield, Md.	Bishops Head, Md.
51	Tow.	4	96	Merrill & Ring Lumber Co. (Wash.)	Seattle, Wash.	White Building.
52	Msc.	1	60	Arundel Corporation (Md.)	Baltimore, Md.	Pier 2, East Pratt Street.
53	Tow.	1	32	Merrill & Ring Lumber Co. (Wash.)	Seattle, Wash.	White Building.
54	Oys.	5	25	George R. Conahay	Philadelphia, Pa.	Port Norris, N. J.
55	Tow.	14	6700	Marquette Cement Manufacturing Co. (Ill.)	Chicago, Ill.	Marquette Building.
56	Frt.	23	61,000	Wm. Donovan Steamship Co. (Calif.)	San Francisco, Calif.	c/o Donovan Lumber Co., 260 California Street.
57	Tow.	1	6120	Pacific Coast Aggregates (Calif.)	do.	85 Second Street.
58	Tow.	3	180	A. P. Breux	New Orleans, La.	c/o A. P. Breux & Son Lockport, La.

† Formerly ga. s. R. J. Wheeler.

‡ Formerly British ga. s. Deauville.

Line No.	Official No.	Signal and radio-call letters	Rig	Name of vessel	Tonnage		Register dimensions			When built	Where built
					Gross	Net	Length	Breadth	Depth		
							Feet	Feet	Feet		
1	210537		Ga. s.	William Hays.....	69	61	78.4	21.2	9.6	1912	Pensacola, Fla.....
2	81011		Ol. s.	William Kelsor.....	10	5	41.0	12.6	3.4	1883	York County, Va.....
3	223182		Ol. s.	William Landry.....	30	13	57.2	15.6	7.0	1923	Amesbury, Mass.....
4	81786		Ol. s.	William McKinley.....	16	13	45.8	14.9	4.0	1901	Patchogue, N. Y.....
5	220878	KLJA	Ol. s.	WILLIAM PENN..... ⁺	7,615	4,837	439.6	60.2	33.7	1920	Gloucester City, N. J.
6	223256		Ol. s.	William Somers.....	36	25	58.7	16.0	5.8	1923	Amburg, Va.....
7	201536		Ga. s.	William Tell.....	15	8	42.9	16.5	3.4	1904	Biloxi, Miss.....
8	229612		Ol. s.	William Vaughn.....	13	8	43.0	11.8	5.0	1930	Marshfield, Oreg.....
9	202672		Ga. s.	William Veale.....	34	20	56.0	19.4	5.5	1905	Greenwich, N. J.....
10	80850		Ga. s.	Wm. A. Egerton.....	23	22	63.1	18.3	4.1	1881	Somerset Co., Md.....
11	225913	KGCC	Ol. s.	Wm. A. LYDON..... ^o	194	132	102.1	26.1	12.8	1926	Manitowoc, Wis.....
12	81647		Ga. s.	William A. Morse.....	77	47	82.6	22.6	8.8	1896	Essex, Mass.....
13	223577		Ga. s.	William B. Hierms.....	24	16	46.4	13.9	6.6	1917	Mare Island, Calif.....
14	218702		Ol. s.	William B. Miller.....	20	13	40.8	14.0	6.0	1919	Everett, Mass.....
15	81674		Ga. s.	Wm. B. Tennison.....	18	11	60.5	17.5	4.5	1899	Crab Island, Md.....
16	200731		Ga. s.	Wm. C. Davis.....	6	6	28.8	12.1	3.4	1904	Apalachicola, Fla.....
17	80566		Ga. s.	William C. Lore.....	35	17	56.0	18.0	5.0	1876	Bridgton, N. J.....
18	232381		Ol. s.	Wm. D. Bigelow.....	83	56	62.6	24.6	7.5	1933	White Haven, Md.....
19	200039	KLJB	Ol. s.	Wm. D. SANNER.....	260	148	140.1	21.5	11.6	1903	South Boston, Mass.....
20	223976		Ga. s.	Wm. E. Dever.....	14	9	37.2	11.0	4.1	1919	Chicago, Ill.....
21	225969		Ol. s.	Wm. E. Reed.....	49	34	58.8	17.4	8.2	1926	Millford, Del.....
22	226948		Ol. s.	Wm. G. Dryden.....	46	27	60.3	18.6	5.7	1927	Ruark, Va.....
23	110029		Ga. s.	William H. Barnes.....	81	76	79.8	25.2	6.1	1869	Nyack, N. Y.....
24	81237		Ga. s.	Wm. H. Bunting.....	15	15	56.3	15.6	4.4	1889	Oriole, Md.....
25	80674		Ga. s.	William H. Davidson.....	10	7	33.2	12.0	5.0	1878	New London, Conn.....
26	26438		Ga. s.	William H. Jewell.....	46	44	62.2	21.6	5.5	1853	Nyack, N. Y.....
27	227564		Ol. s.	William H. Killigrew.....	74	50	80.4	19.2	9.4	1928	Essex, Mass.....
28	81625		Ga. s.	Wm. H. Killman.....	19	13	59.0	18.0	4.4	1898	Pocomoke City, Md.....
29	80860		Ga. s.	Wm. H. McGee.....	25	23	63.3	18.2	4.5	1881	Somerset County, Md.....
30	203962		Ol. s.	William H. Rawley.....	51	31	65.3	21.0	5.5	1907	Cambridge, Md.....
31	96285		Ga. s.	Wm. H. Robbins.....	20	18	39.0	16.6	4.9	1895	Patchogue, N. Y.....
32	81117		Ga. s.	Wm. H. Sharp.....	7	6	37.3	12.1	3.3	1886	do.....
33	81401		Ga. s.	William J. Griffith.....	17	11	59.0	15.6	4.4	1892	Oriole, Md.....
34	228089	WIDT	Ol. s.	WILLIAM J. O'BRIEN..... ^o	215	98	114.9	23.1	11.6	1928	Quincy, Mass.....
35	227138		Ol. s.	William L. Putnam.....	107	73	95.9	23.3	10.3	1927	Essex, Mass.....
36	205414		Ga. s.	Wm. L. Warner.....	8	5	31.4	9.2	3.3	1902	Manitowoc, Wis.....
37	222457		Ol. s.	William M. Hatch.....	107	72	81.3	20.6	9.9	1919	Brooklyn, N. Y.....
38	81503		Ga. s.	William M. Ritch.....	59	42	78.4	22.6	6.0	1895	City Island, N. Y.....
39	81841		Ga. s.	Wm. M. Upshur.....	12	9	56.0	15.0	3.0	1902	Oyster, Va.....
40	26585		Ga. s.	Wm. P. Boggs.....	35	33	56.0	20.0	5.0	1864	Staten Island, N. Y.....
41	231075		Ga. s.	Wm. P. Girle.....	8	5	38.0	8.8	3.6	1930	Morehead City, N. C.....
42	223575		Ga. s.	Wm. R. Coleman.....	22	17	50.0	12.9	4.0	1918	New York, N. Y.....
43	77153		Ol. s.	WILLIAM S. VARE.....	26	18	45.8	13.6	5.7	1894	Philadelphia, Pa.....
44	223398	KLJC	Ol. s.	William T. Covington, Jr.....	250	132	129.9	22.4	10.0	1923	Solomons, Md.....
45	210075	WDEM	Ol. s.	William T. Muir..... ^o	65	43	80.0	19.7	7.9	1912	Astoria, Oreg.....
46	81393		Ga. s.	William T. Stallings.....	17	10	59.7	15.8	4.1	1892	Oriole, Md.....
47	223337		Ol. s.	WILLIAM T. WARNER.....	104	52	99.5	17.1	6.8	1933	Memphis, Tenn.....
48	223987		Ga. s.	Wm. V. McDonald.....	59	48	81.5	20.8	8.5	1924	Bay Point, Fla.....
49	201430		Ga. s.	Wm. W. Clark.....	11	9	38.0	12.2	5.1	1904	Jonesport, Me.....
50	81455		Ga. s.	Wm. W. Croswell.....	20	13	61.9	17.1	4.4	1893	Oriole, Md.....
51	205132		Ga. s.	Willie.....	14	14	46.9	10.8	8.9	1908	Beaumont, Tex.....
52	206518		Ol. s.	Willie.....	22	9	55.7	12.8	4.6	1911	Westlake, La.....
53	224279		Ga. w.	Willie B.....	13	10	50.1	10.0	2.0	1924	Wises Landing, Ky.....
54	202874		Ga. s.	Willie K.....	13	11	42.2	15.3	3.6	1906	Patchogue, N. Y.....
55	81731		Ga. s.	Willie M.....	14	12	56.0	14.3	3.6	1900	Greenport, N. Y.....
56	224307		Ga. s.	Willie M.....	10	7	39.0	12.2	3.6	1924	Park City, Ala.....
57	224907		Ga. s.	Willie M.....	16	11	46.3	10.0	5.6	1920	Norfolk, Va.....
58	211717		Ol. s.	Willie Ewing.....	24	16	54.5	17.9	4.1	1913	Biloxi, Miss.....
59	232222		Ol. w.	Williemayo.....	51	51	64.8	16.0	3.1	1933	Paducah, Ky.....
60	230264		Ga. s.	Willis.....	37	25	55.3	13.6	3.5	1930	Kansas City, Mo.....
61	230885		Ga. s.	Willis.....	7	5	33.0	9.2	3.0	1929	Morehead City, N. C.....
62	232001		Ga. s.	Willis C.....	7	5	31.8	11.2	3.3	1927	Apalachicola, Fla.....
63	204363		Ga. s.	Willis W.....	10	9	38.0	11.3	4.9	1907	Erie, Pa.....
64	218088	KIGF	Ol. s.	WILLMOTO..... ^{+o}	4,998	3,114	390.0	54.2	27.6	1919	110g Island, Pa.....
65	81457		Ga. s.	Will-O-The Wisp.....	8	7	31.9	11.9	4.6	1893	Bridgeport, Conn.....

¹ Formerly ga. s. Anna.² Formerly st. y. Carmina.³ Formerly ga. s. Rebecca D.⁴ Formerly ga. s. W. E. Fowler.⁵ Formerly ga. s. Henry D. Siminon.

Line No.	Service	Crew	Horse-power	Name of owner	Home port	Address of owner
1	Fsh.	8	b 36	Warren Fish Co. (Fla.)	Pensacola, Fla.	Baylen Street Wharf.
2	Fsh.	1	35	W. K. Forrest	Newport News, Va.	Messick, Va.
3	Fsh.	4	55	May A. Wylk	New York, N. Y.	80 Maple Avenue, Rockville, N. Y.
4	Oys.	1	b 32	Charles K. Wedmore	New Haven, Conn.	34 South Water Street.
5	Frt.	40	b 4, 200	U. S. Shipping Board	Philadelphia, Pa.	Bourse Building.
6	Frt.	2	45	J. V. Shipley	Newport News, Va.	Cobbs Creek, Va.
7	Fer.	3	20	Frank M. Collier	Mobile, Ala.	Dauphin Island, Ala.
8	Tow.	1	65	Cox Bay Logging Co. (Oreg.)	Marshfield, Oreg.	North Bond, Oreg.
9	Oys.	6	24	John W. Ringgold	Philadelphia, Pa.	Port Norris, N. J.
10	Frt.	2	24	William R. White	Crisfield, Md.	Chance, Md.
11	Tow.	12	b 750	Great Lakes Dredge & Dock Co. (N. J.)	Duluth, Minn.	Exchange Building.
12	Fsh.	12	60	Henry Langworthy	New London, Conn.	Noank, Conn.
13	Msc.	2	40	Berkeley Contra Costa Council (Calif.)	San Francisco, Calif.	2068 Allston Way, Berkeley, Calif.
14	Msc.	1	75	Blake G. Purdy	Boston, Mass.	545 Hanover Street.
15	Frt.	1	37	B. B. Winall	Norfolk, Va.	Carrollton, Va.
16	Fsh.	2	20	C. L. Shephard	Apalachicola, Fla.	Box 71.
17	Oys.	4	36	Horatio B. Sockwell	Philadelphia, Pa.	Port Norris, N. J.
18	Frt.	3	75	Alford Wm. Hudson	Crisfield, Md.	Salisbury, Md.
19	Plt.	12	450	Association of Maryland Pilots	Baltimore, Md.	Foot Broadway.
20	Msc.	2	16	City of Chicago (Ill.)	Chicago, Ill.	City Hall.
21	Tow.	6	65	Goodwin-Gallagher Sand & Gravel Corporation (N. Y.)	New York, N. Y.	551 Fifth Avenue.
22	Frt.	2	45	I. F. O'Neal	Washington, N. C.	Ocracoke, N. C.
23	Msc.	3	50	James V. Davis	New York, N. Y.	1205 East Ninety-sixth Street (B).
24	Frt.	1	24	R. B. Leland	Charleston, S. C.	McClellanville, S. C.
25	Frt.	1	6	Dale Harriman	Belfast, Me.	Stockton Springs, Me.
26	Frt.	1	24	Edward F. Glover	Rockland, Me.	453 Main Street.
27	Fsh.	7	200	Elmer Jacobsen	New Bedford, Mass.	106 High Street.
28	Fsh.	3	14	H. D. Hall	Reedville, Va.	Ditchley, Va.
29	Frt.	2	20	John A. Lowery	Cambridge, Md.	Tilghman, Md.
30	Frt.	3	60	Wilbert Rawley	Wilmington, Del.	Leipsic, Del.
31	Frt.	2	50	William Murray	New York, N. Y.	204 East Third Street (B).
32	Pas.	1	8	Frederick S. Wicks	do	Bay Shore, N. Y.
33	Frt.	2	10	A. L. Doughty	Cape Charles, Va.	Willis Wharf, Va.
34	Cod.	19	380	R. O'Brien & Co. (Mass.)	Boston, Mass.	34 Fish Pier, South Boston, Mass.
35	Cod.	23	230	Gorton Pew Fisheries Co. (Mass.)	Gloucester, Mass.	327 Main Street.
36	Fsh.	2	b 24	Cornellus Caslin	Milwaukee, Wis.	Brussels, Wis.
37	Tow.	5	350	Peerless Transportation Co. (Mich.)	Detroit, Mich.	Free Press Building.
38	Frt.	2	42	John J. Tief	Bridgeport, Conn.	Box 161, East Port Chester, Conn.
39	Frt.	2	20	George H. Cutler	Cape Charles, Va.	Davis Wharf, Va.
40	Frt.	2	10	Clara G. Orcutt	Belfast, Me.	South Brooksville, Me.
41	Fsh.	5	48	E. R. Mizell	Beaufort, N. C.	Morehead City, N. C.
42	Frt.	1	60	Coleman Disposal Co. (Mass.)	Boston, Mass.	245 State Street.
43	Tow.	1	150	Paulsboro Transportation Co.	Philadelphia, Pa.	Paulsboro, N. J.
44	Fsh.	34	b 40	McNeal Dodson Co. (Va.)	Reedville, Va.	Fairport, Va.
45	Fsh.	5	150	Alaska-Pacific Salmon Co. (Nev.)	Ketchikan, Alaska	
46	Msc.	2	15	Washington Bean	Baltimore, Md.	1518 Jefferson Street.
47	Tow.	9	600	R. V. Warner	Memphis, Tenn.	164 East Calhoun Street.
48	Fsh.	10	75	E. E. Saunders & Co. (Fla.)	Pensacola, Fla.	Palafox Street Wharf.
49	Fsh.	4	36	Elden R. Morton	Rockland, Me.	New Harbor, Me.
50	Wld.	2	22	United Electric Welding Co. (Md.)	Baltimore, Md.	2301 Boston Street.
51	Frt.	2	32	C. A. McKinley	Port Arthur, Tex.	c/o C. A. McKinley & Sons, Beaumont, Tex.
52	Tow.	3	100	W. D. Haden Co. (Tex.)	Galveston, Tex.	Haden Building, Twenty-first and Avenue D.
53	Tow.	1	15	H. M. Hensley	Louisville, Ky.	Belle Point, Ky.
54	Oys.	3	42	Long Island Oyster Farms (N. Y.)	New York, N. Y.	Northport, N. Y.
55	Fsh.	1	45	Greenport Oyster Co. (N. Y.)	do	Greenport, N. Y.
56	Fsh.	2	16	George E. Carter	Mobile, Ala.	Calvert, Ala.
57	Frt.	1	42	William St. Clair	Washington, D. C.	Colonial Beach, Va.
58	Fsh.	5	30	E. L. Dukate	Gulfport, Miss.	East Beach and Keller Avenue, Biloxi, Miss.
59	Tow.	2	150	Hardy L. Roberts	Louisville, Ky.	1417 Jefferson Street, Paducah, Ky.
60	Tow.	3	212	Massman Construction Co. (Mo.)	Kansas City, Mo.	New York Life Building.
61	Pas.	2	35	J. I. Willis	Washington, N. C.	Hatteras, N. C.
62	Oys.	2	b 10	Miss Willis Crowson	Apalachicola, Fla.	93 Avenue H.
63	Fsh.	2	22	Henry Soeder	Cleveland, Ohio	2870 Sidaway Avenue.
64	Frt.	33	b 2, 250	Seekonk Corporation (N. Y.)	Philadelphia, Pa.	Fifth and Chestnut Street.
65	Fsh.	2	18	Beverly T. Davis	New York, N. Y.	Mount Sinai, N. Y.

^a Formerly U. S. Navy o.l.s. No. 84.
^b o.l.s. Eugenia M. Moran.
^c Formerly U. S. Navy ga. s. 5043.

^d Formerly st. s. John J. Hagan.
^e Formerly st. s. Seekonk.

Line No.	Official No.	Signal and radio-call letters	Rig	Name of vessel	Tonnage		Register dimensions			When built	Where built
					Gross	Net	Length	Breadth	Depth		
					Feet			Feet			
1	221306	-----	Ga. s.	Will-O'-The-Wisp	8	6	30.0	9.5	3.4	1918	Green Bay, Wis.
2	226449	-----	Ol. s.	WILMA S	34	23	57.4	15.1	5.5	1926	Erie, Pa.
3	231451	-----	Ga. s.	Will-Mar	14	12	43.1	11.3	3.9	1932	Point Pleasant, N. J.
4	207464	-----	Ga. s.	Wilmarth	12	8	35.0	11.4	3.3	1910	Seattle, Wash.
5	219401	WPAO	Ol. s.	WILCOX	5,361	3,653	401.9	54.2	31.3	1919	Tampa, Fla.
6	211971	-----	Ga. s.	Wilson	28	19	45.5	13.7	6.3	1914	Seattle, Wash.
7	230655	-----	Ol. s.	Wilson	11	8	35.5	9.4	2.5	1931	Owensboro, Ky.
8	233456	-----	Ga. s.	Wiltlil	7	7	33.4	8.6	3.8	1915	Sacramento, Calif.
9	206352	-----	Ga. s.	Wilton	11	9	38.5	9.8	4.5	1909	Brooklyn, N. Y.
10	225039	-----	Ol. s.	Wimpy	123	83	94.5	22.7	6.7	1925	Havre de Grace, Md.
11	200296	-----	Ga. s.	Winchester	12	5	42.6	15.0	3.1	1903	Bay St. Louis, Miss.
12	225695	-----	Ol. s.	Windsor	65	44	54.6	15.7	9.4	1926	Ketchikan, Alaska
13	214298	-----	Ol. s.	Winford B	24	16	55.7	18.0	3.8	1916	Biloxi, Miss.
14	232801	-----	Ga. s.	Winfred E	8	7	42.9	9.7	3.4	1929	Crisfield, Md.
15	206380	-----	Ga. s.	Winfred	14	9	44.9	13.0	5.0	1909	Islip, N. Y.
16	214768	-----	Ga. s.	Winfred	13	10	37.0	12.8	3.9	1917	Anacortes, Wash.
17	230153	-----	Ol. w.	WINFRED	49	49	72.2	16.0	4.0	1930	Neville Island, Pa.
18	211357	-----	Ga. s.	Winfred D	28	26	60.0	13.5	5.1	1913	Shakan, Alaska
19	220960	-----	Ga. s.	Winfred H	23	11	48.8	15.2	6.1	1920	Thomaston, Me.
20	223050	-----	Ol. s.	Winfred M	23	12	51.6	15.7	6.6	1923	Friendship, Me.
21	224293	-----	Ol. s.	Winfred Martin	44	19	63.9	17.6	8.2	1924	do
22	205257	-----	Ga. s.	Wink	15	10	57.0	12.4	4.8	1908	Alameda, Calif.
23	206151	-----	Ga. w.	Winner	8	8	53.0	10.0	1.9	1909	Terre Haute, Ind.
24	212245	-----	Ol. s.	Winnie	15	10	33.0	10.0	4.2	1914	Manitowoc, Wis.
25	224579	-----	Ga. s.	Winnie B	19	13	44.5	11.7	6.0	1925	Hadlock, Wash.
26	231836	-----	Ga. s.	Winnie L	8	7	31.6	10.0	4.0	-----	Unknown
27	81173	-----	Ga. s.	Winnie Davis	23	14	58.0	19.6	4.0	1887	Handsboro, Miss.
28	203801	-----	Ol. s.	Winnie Davis	58	28	74.1	23.6	5.1	1906	Madisonville, La.
29	220507	-----	Ga. s.	Winnie Estelle	32	19	61.2	16.0	4.8	1920	Crisfield, Md.
30	81522	-----	Ga. s.	Winnie Kane	11	10	32.5	12.1	6.0	1895	Friendship, Me.
31	233997	-----	Ga. s.	Winnie Mae	22	15	41.4	13.1	5.9	1935	Seattle, Wash.
32	81060	-----	Ga. s.	Winnie H. Windsor	28	19	63.1	17.2	5.2	1884	Solomons Island, Md.
33	223748	-----	Ga. s.	Winnifred R	10	8	36.9	9.8	3.7	1929	Seattle, Wash.
34	203837	-----	Ga. s.	Winona	25	17	57.4	12.3	5.3	1907	do
35	213626	-----	Ga. s.	Winona	25	13	51.0	17.4	4.8	1915	Hampton, Va.
36	213716	-----	Ol. s.	Winona	44	30	75.6	15.9	4.0	1915	Grand Chenier, La.
37	231861	-----	Ga. s.	Winona	10	9	34.1	9.2	4.5	1932	Miami, Fla.
38	232953	-----	Ga. s.	Winona	9	8	39.4	9.1	3.2	1905	Morris Heights, N. Y.
39	227457	-----	Ga. s.	Winor	21	14	50.6	13.3	4.8	1928	Wiscasset, Me.
40	229231	WFDY	Ol. s.	WINTHROP	164	111	102.2	22.1	10.6	1929	Quincy, Mass.
41	212818	-----	Ga. s.	Winton	12	8	42.3	11.2	5.2	1914	Oakland, Calif.
42	231461	KMSE	Ga. s.	Winyah	21	17	38.0	12.5	5.3	1928	Nassau, Bahamas.
43	220181	-----	Ga. s.	Wipple	16	10	42.5	11.4	5.2	1920	Hoquiam, Wash.
44	206425	-----	Ga. s.	Wireless	12	7	43.5	9.7	4.6	1909	San Francisco, Calif.
45	213048	-----	Ol. s.	Wireless	29	19	48.7	13.7	7.2	1915	Seattle, Wash.
46	214123	-----	Ga. s.	Wisconsin	40	38	59.0	15.2	7.2	1916	Green Bay, Wis.
7	220191	-----	Ol. s.	Wisconsin	46	38	54.4	16.2	7.1	1920	Gig Harbor, Wash.
48	226612	-----	Ol. s.	Wisconsin	43	29	57.4	15.4	6.9	1927	Seattle, Wash.
49	207443	-----	Ga. s.	Wisdom	47	32	61.3	14.0	7.6	1910	Trenton, N. J.
50	209805	-----	Ga. s.	Wisteria	8	8	37.3	7.2	2.4	1912	Louisiana, Mo.
51	231631	-----	Ga. s.	Wit	37	30	46.3	21.9	4.1	1932	Marine City, Mich.
52	228477	-----	Ol. w.	Witoma	47	47	61.8	13.0	3.9	1929	Paducah, Ky.
53	217671	-----	Ga. s.	Wiwa	24	12	55.6	18.0	4.4	1919	Eastport, Me.
54	80760	-----	Ga. s.	Wizard	52	46	70.6	18.3	6.0	1880	Greenpoint, N. Y.
55	220857	-----	Ol. s.	Wizard	23	15	57.0	11.9	5.0	1920	Crittenden, Va.
56	223599	-----	Ol. s.	Wizard	60	49	65.6	16.8	8.6	1924	Seattle, Wash.
57	81837	-----	Ga. s.	Woggie	12	8	35.3	8.8	4.0	1902	Newark, N. J.
58	216405	-----	Ga. s.	Wofee	26	9	54.7	15.2	6.0	1918	Eastport, Me.
59	211046	-----	Ga. s.	Wolf	15	10	37.5	12.3	5.2	1913	New Haven, Conn.
60	233591	-----	Ga. s.	Wolf II	9	6	31.0	11.0	5.0	1930	Mystic, Conn.
61	213619	-----	Ga. s.	Wolfman	14	6	45.4	12.5	5.3	1915	Terminal, Calif.

1 Formerly ol. s. Joseph H. Steele.

2 Formerly ga. s. Crowley No. 11.

Line No.	Service	Crew	Horse-power	Name of owner	Home port	Address of owner
1	Fsh.	3	20	Clinton Ridley.....	Grand Haven, Mich.	Fennville, Mich.
2	Fsh.	4	110	Anna M. Schneider.....	Erie, Pa.	312 Chestnut Street.
3	Pas.	1	85	Charles K. Gifford.....	Philadelphia, Pa.	Point Pleasant, N. J.
4	Fsh.	2	15	Beaudin Coble.....	Seattle, Wash.	317 Harvard Avenue, North.
5	Frt.	35	3,600	United States Shipping Board.....	Tampa, Fla.	
6	Fsh.	1	40	Martin Borleck.....	Juneau, Alaska	
7	Tow.	1	60	Wilson Ferry Co. (Ky.).....	Louisville, Ky.	Owensboro, Ky.
8	Pas.	1	68	R. O. Johnson.....	San Francisco, Calif.	523 Market Street.
9	Pas.	1	28	Leonard F. Hicks.....	New York, N. Y.	230 West End Avenue.
10	Frt.	7	150	Phillips Packing Co. (Md.).....	Cambridge, Md.	
11	Fsh.	5	20	Arney Bladenich.....	Gulfport, Miss.	1431 East Beach Street, Biloxi, Miss.
12	Pas.	2	125	M. C. Noyes.....	Ketchikan, Alaska	127 Chesapeake Avenue.
13	Oys.	5	20	C. M. Davis.....	Gulfport, Miss.	412 West Howard Avenue, Biloxi, Miss.
14	Msc.	2	72	Wm. T. Sterling.....	Crisfield, Md.	127 Chesapeake Avenue
15	Fsh.	2	40	Sarah N. Smith.....	New Bedford, Mass.	Woods Hole, Mass.
16	Fsh.	1	20	Copper River Packing Co. (Wash.).....	Seward, Alaska	Colman Building, Seattle, Wash.
17	Tow.	2	b 150	Keystone Sand & Supply Co. (Pa.).....	Pittsburgh, Pa.	302 Penn Avenue.
18	Fsh.	2	55	George Demmert.....	Wrangell, Alaska	Klawack, Alaska.
19	Fsh.	2	50	H. W. Crowell.....	New York, N. Y.	52 Douglass Avenue, Baby- lon, N. Y.
20	Fsh.	2	45	Winlfred Martin.....	do.	80 Quincy Street (B).
21	Fsh.	7	100	do.	do.	Do.
22	Drg.	1	110	Standard Dredging Co. (N. J.).....	do.	80 Broad Street.
23	Pas.	1	18	Talmadge Woods.....	Evansville, Ind.	31 South Fourth Street, Vincennes, Ind.
24	Fsh.	4	b 20	Joseph Koretz.....	Milwaukee, Wis.	902 Washington Road, Ke- nosha, Wis.
25	Fsh.	8	30	Alaskan Glacier Sea Food Co. (Wash.).....	Petersburg, Alaska	
26	Pas.	2	35	John F. Leyden.....	New York, N. Y.	2229 Twenty-eighth Street, Astoria, L. I., N. Y.
27	Oys.	3	24	Mrs. Elsie Taltavull.....	Gulfport, Miss.	525 East Howard Avenue, Biloxi, Miss.
28	Fer.	3	100	Kenner Ferry Co. (La.).....	New Orleans, La.	171 Walnut Street.
29	Frt.	3	35	Warren J. Courtney.....	Reedville, Va.	Mundy Point, Va.
30	Oys.	1	16	H. J. Lewis Oyster Co. (Conn.).....	Bridgeport, Conn.	Stratford, Conn.
31	Fsh.	6	70	Nakat Packing Corporation (N. Y.).....	Ketchikan, Alaska	Dexter Horton Building, Seattle, Wash.
32	Frt.	2	36	Noah T. Evans.....	Crisfield, Md.	Myrtle Street.
33	Fsh.	2	45	Icy Straits Fisheries (Alaska).....	Juneau, Alaska	Douglas, Alaska.
34	Tow.	3	100	Poss Co. (Wash.).....	Seattle, Wash.	660 West Ewing Street.
35	Oys.	4	50	F. W. Darling.....	Newport News, Va.	Hampton, Va.
36	Frt.	3	60	Jos. Nunez Miller.....	Lake Charles, La.	Grand Chenier, La.
37	Pas.	1	72	Chas. W. Hopes.....	Miami, Fla.	158 Northeast Forty-first Street.
38	Pas.	1	40	Jules Vidos.....	New Orleans, La.	Morgan City, La.
39	Pas.	3	85	R. B. Rowe.....	Bath, Me.	Boothbay Harbor, Me.
40	Cod.	14	b 380	R. O'Brien & Co. (Mass.).....	Boston, Mass.	34 Fish Pier, South Boston, Mass.
41	Frt.	1	b 50	Grant L. Orme.....	San Francisco, Calif.	10 Seventh Street, Rich- mond, Calif.
42	Pas.	2	44	J. B. Day.....	Charleston, S. C.	10 King Street.
43	Fsh.	1	35	N. Nelson & Son (Wash.).....	Seattle, Wash.	408 South F Street, Aberdeen, Wash.
44	Fsh.	1	b 30	John Wong.....	San Francisco, Calif.	300 Fairfax Avenue.
45	Fsh.	6	65	John Christensen.....	Seattle, Wash.	6412 Thirty-fourth Avenue NW.
46	Frt.	3	b 40	Christian Andersen.....	Milwaukee, Wis.	Washington Island, Wis.
47	Fsh.	3	50	Victor Burich.....	Tacoma, Wash.	2121 South Tacoma Avenue.
48	Fsh.	6	b 65	Oceanic Fisheries Co. (Wash.).....	Seattle, Wash.	402 Bell Street Terminal.
49	Pas.	3	100	Vogler Bros. Boat Co. (Oreg.).....	Portland, Oreg.	562 East Ash Street.
50	Fer.	1	24	Charles B. Genz.....	St. Louis, Mo.	Louisiana, Mo.
51	Fer.	1	80	Ralph C. Witmiller.....	Port Huron, Mich.	Algonac, Mich.
52	Tow.	3	b 100	Ross-Wogan & Co.....	Kansas City, Mo.	Twenty-fifth and Summit Streets.
53	Frt.	2	40	Harry L. Walton.....	Eastport, Me.	Lubec, Me.
54	Oys.	4	80	Ernest E. Ball.....	New Haven, Conn.	89 Front Street.
55	Tow.	1	60	F. P. Bray.....	Norfolk, Va.	538 Delaware Avenue.
56	Fsh.	10	110	Peder H. Jorgensen.....	Ketchikan, Alaska	1002 West Seventy-third Street, Seattle, Wash.
57	Pas.	4	30	Coleman Disposal Co. (Mass.).....	Boston, Mass.	245 State Street.
58	Frt.	3	45	Machiasport Canning Co. (Me.).....	Jonesport, Me.	Machiasport, Me.
59	Pas.	1	32	Christopher Sorrentino.....	Bridgeport, Conn.	75 Taft Avenue.
60	Fsh.	1	22	Frank J. Sorrentino.....	do.	89 Taft Avenue.
61	Pas.	1	60	Fairbanks, Morse & Co. (Calif.).....	Los Angeles, Calif.	2401 Santa Fe Avenue.

Formerly ^a Honduran ga. s. Elena.
^b U. S. E. C. ga. s. Winyah.

Formerly ga. y. Loantaka.

Line No.	Official No.	Signal and radio-call letters	Rig.	Name of vessel	Tonnage		Register dimensions			When built	Where built
					Gross	Net	Length.	Breath.	Depth.		
							Feet	Feet	Feet		
1	81820		Ol. s.	Wolverine.....	13	7	47.7	14.8	7.0	1902	Lubec, Me.....
2	127722		Ol. s.	Wolverine.....	14	10	49.4	11.5	3.6	1902	Astoria, Oreg.....
3	204868		Ga. s.	Wolverine.....	9	8	45.0	9.5	3.5	1907	St. Joseph, Mich.....
4	204972		Ga. s.	Wolverine.....	14	10	50.0	10.2	4.8	1908	Marshfield, Oreg.....
5	205380		Ga. s.	Wolverine.....	14	12	48.5	16.5	3.2	1908	Patchogue, N. Y.....
6	214988		Ga. s.	Wolverine.....	29	20	55.0	14.0	6.5	1917	Sturgeon Bay, Wis.....
7	216720		Ga. s.	Wolverine.....	13	10	32.1	9.9	4.6	1918	Aberdeen, Wash.....
8	226536		Ol. w.	Wolverine.....	31	31	64.8	11.0	2.5	1927	Grayville, Ill.....
9	228001		Ol. s.	Wolverine.....	17	14	38.0	11.6	3.8	1928	Harbor Beach, Mich.....
10	233264		Ol. s.	Wolverine.....	31	21	59.8	12.6	3.4	1934	Dycusburg, Ky.....
11	231495		Ol. s.	Wolverine State.....	15	10	41.3	12.0	5.4	1932	Manitowoc, Wis.....
12	206503	KMSG	Ga. s.	Wonaloa.....	104	60	115.2	15.8	9.8	1909	Boston, Mass.....
13	232999		Ga. s.	Wonda.....	7	6	30.4	9.3	3.8	1934	Clearwater, Fla.....
14	212437		Ol. s.	Wonder.....	24	16	57.5	18.4	3.9	1914	Seymour, Miss.....
15	222423		Ga. s.	Wonder.....	11	7	51.3	12.0	3.1		Unknown.....
16	231275		Ga. s.	Wonder.....	16	11	39.6	13.5	4.5	1931	Jamestown, R. I.....
17	81818		Ga. s.	Wonoma.....	6	6	25.0	12.0	3.0	1902	Osterville, Mass.....
18	206526		Ga. s.	Woodlawn.....	14	12	41.3	13.5	3.1	1906	Jacksonville, Fla.....
19	210391		Ol. s.	Woodlawn II.....	21	19	44.4	14.7	3.7	1912	do.....
20	211869		Ol. s.	Woodman.....	28	17	60.1	17.0	5.8	1913	Oakland, Calif.....
21	215275		Ol. s.	Woodrow.....	23	16	42.9	13.2	5.3	1917	Bellingham, Wash.....
22	218037		Ol. s.	Woodrow.....	27	18	48.3	14.0	6.4	1919	Poulsbo, Wash.....
23	233700		Ga. s.	Woodrow W.....	10	7	42.4	12.0	3.7	1912	Palmer, Va.....
24	141693		Ol. s.	Woodsrock.....	31	22	74.0	15.8	7.0	1901	Memphis, Tenn.....
25	226824		Ga. s.	Worrier III.....	14	9	41.5	10.2	5.4	1927	San Diego, Calif.....
26	232318		Ga. s.	Worrier VI.....	9	7	38.5	10.5	4.4	1933	do.....
27	221937	KLJD	Ol. s.	Worthington.....	331	225	127.2	34.0	11.7	1921	Millford, Del.....
28	223162		Ga. s.	Wren.....	14	10	41.2	15.3	4.9	1923	New Bedford, Mass.....
29	231424		Ol. s.	Wrestler.....	10	7	42.8	12.0	3.8	1932	Bellmore, N. Y.....
30	223116		Ol. s.	Wright Bros.....	124	94	90.7	22.8	7.1	1923	Paulsboro, N. J.....
31	81062		Ga. s.	Wyandotte.....	7	7	33.0	13.0	3.0	1884	Norfolk, Va.....
32	213753		Ga. s.	Wyandotte.....	9	6	30.3	9.3	3.0	1915	Manistee, Mich.....
33	130852		Ga. s.	Wyanoke.....	14	10	40.1	10.0	4.0	1900	Philadelphia, Pa.....
34	226507	WLFX	Ol. s.	Wyoming.....	47	32	60.7	16.7	7.3	1927	Houghton, Wash.....
35	27026		Ga. s.	X. L.....	14	11	43.5	14.6	3.8	1903	Bay Shore, N. Y.....
36	230775		Ga. s.	X. L.....	10	8	37.0	10.0	3.4	1928	Morehead City, N. C.....
37	231159		Ga. s.	X-L-II.....	13	9	43.3	11.9	6.1	1931	East Rockaway, N. Y.....
38	233835		Ga. s.	X-10-U-8.....	14	11	39.1	11.5	4.7	1935	Seaford, Del.....
39	27022		Ga. s.	X Ray.....	32	22	53.7	16.4	5.6	1898	Bridgeport, Conn.....
40	234092		Ga. s.	Xares.....	12	8	37.6	9.2	4.7	1919	Portsmouth, N. H.....
41	205498		Ga. s.	Xenial.....	13	11	45.6	9.9	3.9	1908	Seattle, Wash.....
42	27016		Ol. s.	Xiphias.....	29	15	53.5	14.5	5.1	1894	Noank, Conn.....
43	219037		Ga. w.	Y. O.....	25	25	57.7	14.8	2.8	1910	Pollock, S. Dak.....
44	229106		Ga. s.	Y. Manaka.....	14	10	41.6	13.5	4.4	1929	San Francisco, Calif.....
45	230092		Ga. s.	Y-Not.....	14	9	37.2	12.4	5.1	1923	New York, N. Y.....
46	27657		Ga. s.	Yacht.....	13	7	40.0	15.6	3.6	1893	Cambridge, Md.....
47	222884		Ga. s.	YACHT SUPPLY.....	13	9	37.0	9.2	4.6	1923	Buffalo, N. Y.....
48	221449		Ga. s.	Yakima.....	8	5	32.2	9.2	4.5	1909	Seattle, Wash.....
49	226634		Ol. s.	Yakobi.....	22	13	44.0	11.7	7.0	1927	Juneau, Alaska.....
50	211859		Ol. s.	Yakutat.....	62	50	70.8	18.0	8.0	1913	Seattle, Wash.....
51	222877		Ol. s.	Yakutat.....	57	45	65.2	19.0	4.5	1923	Port Blakely, Wash.....
52	221900		Ga. s.	Yamacraw.....	19	13	50.0	12.5	5.0	1922	Pocomoke City, Md.....
53	233674		Ga. s.	Yamato.....	10	6	31.7	10.9	5.0	1935	Bellingham, Wash.....
54	230892		Ol. s.	Yamato Maru.....	50	24	75.4	15.1	6.5	1931	Honolulu, T. H.....
55	135735		Ol. s.	Yankee.....	36	24	59.5	15.1	6.4	1883	Brooklyn, N. Y.....
56	211579		Ol. s.	Yankee.....	25	17	52.0	14.4	5.0	1913	Oakland, Calif.....

¹ Formerly ol. s. Clam.

^a ga. s. Irene.

² Formerly ^b ga. s. Elizabeth S. K.

^c ga. y. Adelabo.

³ Formerly ga. y. Monaloe.

⁴ Formerly ga. s. Crowley No. 19.

^a Lucius, jr.

^b Virginia.

Line No.	Service	Crew	Horse-power	Name of owner	Home port	Address of owner
1	Frt.	1	30	Booth Fisheries Corporation (Del.)	Eastport, Me.	
2	Tow.	1	70	Henry Spoon	Seattle, Wash.	102 West Sixth Street, Aberdeen, Wash.
3	Pas.	1	28	Eddie Gleason	Grand Haven, Mich.	Saugatuck, Mich.
4	Msc.	2	30	William Kay	Eureka, Calif.	2441 K Street.
5	Frt.	2	50	Chester A. Poling (N. Y.)	New York, N. Y.	70 Pine Street.
6	Frt.	4	140	Jesse E. Drenner	Grand Haven, Mich.	206 Church Street, Benton Harbor, Mich.
7	Fsh.	1	16	Peter Sather	Ketchikan, Alaska	Nuka Island, Seward, Alaska.
8	Tow.	2	100	Penglase Sand & Gravel Co. (Ill.)	St. Louis, Mo.	Grayville, Ill.
9	Fsh.	2	35	John Cloutier	Port Huron, Mich.	Harbor Beach, Mich.
10	Pas.	2	90	Fred Joyce	Louisville, Ky.	Dycusburg, Ky.
11	Tow.	2	60	Great Lakes Dredge & Dock Co. (N. J.)	Duluth, Minn.	Exchange Building.
12	Pas.	5	500	Harland W. Robinson	Boston, Mass.	37 Laurel Street, Melrose, Mass.
13	Pas.	1	b 45	J. L. Graham	Tampa, Fla.	636 Franklin Street, Clearwater, Fla.
14	Oys.	5	24	Mrs. Louis Braun	Gulfport, Miss.	2853 West Beach Boulevard, Biloxi, Miss.
15	Pas.	2	38	William H. Morris, Estate of	New York, N. Y.	2861 Wilkinston Avenue (B.), Jamestown, R. I.
16	Fsh.	3	38	Earl W. Caswell	Newport, R. I.	Jamestown, R. I.
17	Fsh.	1	10	James S. Andrews	Vineyard Haven, Mass.	Nantucket, Mass.
18	Pas.	3	15	Thomas W. Murphy	Charleston, S. C.	Wando, S. C.
19	Tow.	2	45	Onita P. Little	Jacksonville, Fla.	30 East Bay Street.
20	Tow.	1	b 160	Crowley Launch & Tugboat Co. (Calif.)	San Francisco, Calif.	Pier 14, Mission Street Wharf.
21	Msc.	1	27	Vincent Soboleff	Juneau, Alaska	Killisnoo, Alaska.
22	Fsh.	5	50	Peder Lunde	Seattle, Wash.	7056 Jones Avenue NW.
23	Fsh.	3	20	G. L. Kesterson	Reedville, Va.	Palmer, Va.
24	Tow.	5	180	Tennessee-Arkansas Gravel Co. (Tenn.)	Memphis, Tenn.	Arkansas City, Ark.
25	Pas.	1	b 220	W. A. Hoss	San Diego, Calif.	2116 C Street.
26	Pas.	1	65	do.	do.	Do.
27	Frt.	6	b 375	Elizabethport Lighterage Co. (N. J.)	New York, N. Y.	115 Broadway.
28	Pas.	1	32	Charles H. Sproessig	do.	Babylon, N. Y.
29	Tow.	2	100	Stanley Stevens	do.	424 Bellmore Avenue, Bellmore, L. I., N. Y.
30	Frt.	3	100	Wright Bros. (Del.)	Philadelphia, Pa.	Bridgeport, N. J.
31	Frt.	1	11	George O. Coombs	Annapolis, Md.	c/o Mr. Ward, 719 Seventh Street, Washington, D. C.
32	Fsh.	2	15	Peter Peterson	Grand Haven, Mich.	505 Water Street, Manistee, Mich.
33	Frt.	1	15	George R. Arney	Cape Vincent, N. Y.	Market Street.
34	Fsh.	7	b 65	San Juan Fishing & Packing Co. (Wash.)	Seward, Alaska	Foot Stacy Street, Seattle, Wash.
35	Fsh.	1	65	August A. Michalsky	New York, N. Y.	Bay Shore, N. Y.
36	Fsh.	3	30	Robert Willis	Beaufort, N. C.	Morehead City, N. C.
37	Pas.	1	60	Walter Southard	New York, N. Y.	84 Front Street, East Rockaway, N. Y.
38	Pas.	1	65	John Conard, jr.	Wilmington, Del.	Bowers, Del.
39	Oys.	3	45	F. Mansfield & Sons Co. (Conn.)	New Haven, Conn.	610 Quinpiac Avenue.
40	Pas.	1	150	Xanthus R. Smith	Philadelphia, Pa.	325 West Avenue, Jenkintown, Pa.
41	Pas.	1	35	Herbert LeRoy Babcock	Seattle, Wash.	938 Sixteenth Avenue North.
42	Tow.	2	75	Cora E. Holbrook	New Haven, Conn.	Spencer Plains Road, Westbrook, Conn.
43	Fer.	1	40	Ben Larson	Pembina, N. Dak.	Pollock, S. Dak.
44	Fsh.	1	b 50	Walter A. Anderson	San Francisco, Calif.	Innes Avenue and Griffith Street.
45	Pas.	1	225	Anthony Maresco	New York, N. Y.	732 East One hundred and fifty-second Street.
46	Pas.	2	25	Mrs. Tinnie C. Bruce, Estate of	Cape Charles, Va.	c/o John F. Bruce, Onancock, Va.
47	Msc.	1	15	Buffalo Creek Supply Co. (N. Y.)	Buffalo, N. Y.	1437 Fillmore Avenue.
48	Fsh.	2	12	Wm. R. Lacey	Seattle, Wash.	Concord Building, Portland, Oreg.
49	Msc.	4	b 50	Thomas P. Smith	Juneau, Alaska	
50	Fsh.	13	110	Ivar Sellersite	Ketchikan, Alaska	1032 East Sixty-second Street, Seattle, Wash.
51	Fsh.	7	110	Libby, McNeill & Libby (Me.)	Seattle, Wash.	88 Hamlin Street.
52	Frt.	2	24	R. G. Weaver	Cape Charles, Va.	Saxis, Va.
53	Tow.	1	50	I. Hara	Seattle, Wash.	Central Building.
54	Fsh.	10	160	Christian R. Holmes	Honolulu, T. H.	2709 Kalakaua Avenue.
55	Tow.	2	100	New York Trap Rock Corporation (N. Y.)	New York, N. Y.	250 Park Avenue.
56	Tow.	1	b 125	American Dredging Co. (Calif.)	San Francisco, Calif.	255 California Street.

^a Formerly st. s. Narcissus.
^b Formerly st. s. Wyanoke.
^c British st. s. Wjanoke.

¹ Formerly U. S. Navy hull No. 9548.
^a Formerly ga. s. ^a Erie.
^b Formerly ga. s. ^b Clifton.

Line No.	Official No.	Signal and radio-call letters	Rig	Name of vessel	Tonnage		Register dimensions			When built	Where built
					Gross	Net	Length	Breadth	Depth		
							Feet	Feet	Feet		
1	218184		Ga. s.	Yankee.....	11	9	30.7	9.4	3.8	1919	Tacoma, Wash.....
2	221651	WODZ	Ol. s.	Yankee.....	141	71	115.6	26.5	12.0	1921	Essex, Mass.....
3	226216		Ga. s.	Yankee.....	15	12	34.8	10.0	4.0	1926	West DePere, Wis.....
4	226482		Ga. s.	Yankee.....	7	5	37.5	11.1	3.3	1930	Norfolk, Va.....
5	233611		Ga. s.	Yankee.....	7	5	32.2	9.0	3.6		Unknown.
6	233275		Ga. s.	Yankee D.....	8	6	29.4	9.5	4.0	1933	New Haven, Conn.....
7	206940		Ga. s.	Yankee Boy.....	15	14	35.4	11.2	4.2	1909	Seattle, Wash.....
8	211316		Ga. s.	Yankee Boy.....	24	16	46.3	13.3	5.9	1913	Dockton, Wash.....
9	27674		Ol. s.	Yankee Doodle.....	12	8	37.5	12.4	4.1	1900	Brooklyn, N. Y.....
10	200154		Ga. s.	Yankee Doodle.....	14	11	65.0	10.1	3.0	1903	Seattle, Wash.....
11	209960		Ol. s.	Yankee Doodle II.....	29	20	52.2	16.3	6.4	1912	Brooklyn, N. Y.....
12	228848		Ol. s.	Yankee Girl.....	24	16	43.3	13.6	6.4	1929	Seattle, Wash.....
13	226374		Ol. s.	Yaquina.....	37	29	56.5	15.4	7.0	1926	do.....
14	232455		Ga. s.	Yaquina.....	9	6	33.1	10.2	4.8	1928	Astoria, Oreg.....
15	224792		Ga. s.	Ya-Sure.....	11	8	37.4	10.9	3.7	1925	Iloona, Alaska.....
16	221811		Ga. s.	Yellallid.....	7	6	29.7	8.3	3.8	1921	Kitsap, Wash.....
17	217830		Ga. s.	Yellowstone.....	28	22	47.1	13.6	6.3	1919	Tacoma, Wash.....
18	220727		Ol. s.	Yellowtail.....	32	18	58.2	17.7	6.4	1919	San Diego, Calif.....
19	231382		Ol. s.	Yeocomico.....	51	37	60.2	19.3	6.7	1931	Ruark, Va.....
20	200949		Ol. s.	Yes Bay.....	88	75	79.2	18.3	8.2	1912	Seattle, Wash.....
21	229064		Ga. s.	Yes Yes.....	10	9	35.0	11.5	3.1		Unknown
22	233078		Ga. s.	Yogi.....	8	5	33.0	10.0	4.2	1934	West Palm Beach, Fla.....
23	215904		Ol. s.	Yolo.....	45	26	60.1	21.5	5.2	1917	Stockton, Calif.....
24	219052	WPAI	Ol. s.	YOMACHICHI.....	5,868	3,673	401.9	54.2	31.3	1919	Tampa, Fla.....
25	171384		Ga. s.	Yonezo.....	14	12	38.9	12.2	4.1	1925	San Francisco, Calif.....
26	225036		Ol. s.	York.....	260	177	106.5	33.1	11.2	1925	Baltimore, Md.....
27	219343		Ga. s.	Young Alzina.....	8	5	37.6	10.0	2.3	1909	Houma, La.....
28	214698		Ol. s.	Young Champion.....	18	7	49.4	14.7	4.0	1917	Biloxi, Miss.....
29	224086		Ga. s.	Young Dorothy.....	8	5	36.7	10.7	2.2	1919	Chauvin, La.....
30	226226		Ol. s.	Young Edison.....	23	14	54.1	15.0	4.3	1926	Biloxi, Miss.....
31	27685		Ga. s.	Young Elodie.....	6	5	32.6	11.0	3.4	1900	Terrebonne, La.....
32	225090		Ga. s.	Young George.....	10	7	35.1	11.1	2.6	1925	Chauvin, La.....
33	229069		Ga. s.	Young John.....	14	9	47.3	13.0	3.1	1929	Bayou Barataria, La.....
34	218937		Ga. s.	Young Luke.....	6	5	33.5	10.4	2.6	1915	Cut Off, La.....
35	225091		Ga. s.	Young Melba.....	8	5	33.4	10.8	2.5	1925	Montegut, La.....
36	211121		Ga. s.	Youno.....	11	11	40.0	8.5	3.5	1913	Clinton, Iowa.....
37	229446		Ol. s.	Yuba.....	275	197	130.8	29.9	7.4	1930	San Francisco, Calif.....
38	211384		Ga. s.	Yukon.....	25	17	45.7	13.8	5.7	1913	Tacoma, Wash.....
39	219965		Ol. s.	Yukon.....	43	29	61.4	14.6	7.3	1920	Los Angeles, Calif.....
40	223661		Ol. s.	Yukon.....	40	31	52.6	15.2	7.5	1924	Seattle, Wash.....
41	230848		Ga. s.	Yukon.....	7	5	29.8	9.7	4.2	1928	Petersburg, Alaska.....
42	216442		Ga. s.	Yuma.....	9	7	32.5	9.9	4.0	1918	Seattle, Wash.....
43	223984		Ga. s.	Yuna.....	7	5	35.1	8.7	2.8		Unknown
44	230826		Ga. s.	Yvette June.....	31	21	57.6	13.6	6.2	1931	Somerset, Mass.....
45	209848		Ol. s.	Yvonne.....	14	9	54.0	12.0	6.1	1912	Sault Ste. Marie, Mich.....
46	229919		Ga. s.	Yvonne.....	16	11	37.8	12.2	6.5	1930	Rockport, Mass.....
47	232338		Ol. s.	Yvonne.....	22	15	45.5	12.2	4.4	1929	Mobile, Ala.....
48	220949	KLJE	Ol. s.	Z. R. 3.....	2,375	1,837	254.8	46.7	23.9	1920	Houghton, Wash.....
49	230879		Ga. s.	Zanla.....	14	12	40.5	9.7	5.8	1931	Tampa, Fla.....
50	201817	WDDQ	Ol. s.	Zapora.....	479	395	151.2	24.0	18.5	1905	Tacoma, Wash.....
51	136919		Ol. s.	Zarembo.....	16	11	52.0	11.2	3.4	1901	Ballard, Wash.....
52	229305		Ol. s.	Zarembo.....	21	14	41.1	13.6	6.2	1930	Seattle, Wash.....
53	217867		Ga. s.	Zarkin.....	13	10	43.2	11.5	4.7	1919	Sandusky, Ohio.....
54	232464		Ga. s.	Zasu.....	30	27	64.0	16.0	3.0	1932	Alton, Ill.....
55	221858		Ga. s.	Zebra.....	15	10	54.3	14.5	4.0	1921	Empire, Oreg.....
56	215071		Ga. s.	Zeeland.....	6	6	27.0	12.1	3.7	1900	Boston, Mass.....
57	228162		Ga. s.	Zeitgeist.....	16	13	48.2	10.4	5.3	1928	Los Angeles, Calif.....
58	224277		Ga. s.	Zella M. Hurley.....	34	28	60.5	17.2	5.5	1924	Deltaville, Va.....
59	213357		Ga. w.	Zelpha Lee.....	10	6	50.0	12.0	2.6	1915	Chatanooga, Tenn.....
60	28097		Ga. s.	Zema.....	9	8	51.7	11.8	3.0	1881	Oxford, Md.....
61	231458		Ga. s.	Zenda.....	13	8	36.6	12.3	4.4	1932	Patchogue, N. Y.....

¹ Formerly ga. v. ^a Emeline.
^b Utoka.

² Formerly ga. s. M. J. R. II.
³ Formerly ga. s. San Antonio.

Line No.	Service	Crew	Horse-power	Name of owner	Home port	Address of owner
1	Fsh.	1	30	A. M. Newcomb.....	Tacoma, Wash.....	c/o Newcomb Motor Co., 3626 North Verde Street.
2	Cod.	18	100	Ocean Trawling Co. (Mass.).....	Boston, Mass.....	84 State Street.
3	Fsh.	3	b 23	William Budzls.....	Sault Ste. Marie, Mich.....	Gladstone, Mich.
4	Tow.	1	50	Norfolk Dredging Co. (Va.).....	Norfolk, Va.....	Campostella Road.
5	Pas.	1	85	Leo Couch.....	Philadelphia, Pa.....	19 River Street, Bridgeton, N. J.
6	Pas.	1	100	Otto F. Weller.....	New Haven, Conn.....	221 Goffe Street.
7	Pas.	1	75	Yacht Charters (Wash.).....	Seattle, Wash.....	Box 206.
8	Fsh.	7	20	Anton Galinovich.....	Bellingham, Wash.....	2004 G Street.
9	Pas.	2	30	Alice M. Allen.....	New York, N. Y.....	2209 Vorhees Avenue, Sheeps- head Bay, N. Y.
10	Pas.	2	50	Addie K. Kasch.....	Seattle, Wash.....	1917 Eighth Street, Ana- cortes, Wash.
11	Pas.	3	90	Commercial Boat Corporation (N. J.).....	New York, N. Y.....	c/o Benjamin G. Smith, 180 Whiton Street, Jersey City, N. J.
12	Fsh.	6	40	Wells Jones.....	Ketchikan, Alaska.....	Kasaan, Alaska.
13	Fsh.	7	70	Ole Bjerke.....	Seattle, Wash.....	4515 Fiftieth Avenue South.
14	Fsh.	1	16	Richard Poteri.....	Astoria, Oreg.....	Route 1, Box 155.
15	Fsh.	3	40	Fannie Fitz Gibbon.....	Juneau, Alaska.....	Hoonah, Alaska.
16	Fsh.	3	12	C. W. Bridges.....	Seattle, Wash.....	Kitsap, Wash.
17	Fsh.	6	40	Aclm Strand.....	Ketchikan, Alaska.....	
18	Pas.	5	b 100	M. G. Tadlock.....	San Diego, Calif.....	Route 2, Box 503.
19	Frt.	2	50	James K. Parks.....	Reedville, Va.....	Kinsale, Va.
20	Fsh.	6	125	Alaska Pacific Salmon Company (Nev.).....	Ketchikan, Alaska.....	
21	Msc.	1	14	J. Sidney Penney.....	New York, N. Y.....	Center Moriches, N. Y.
22	Pas.	1	35	H. P. Cone.....	Miami, Fla.....	28 South O Street, Lake Worth, Fla.
23	Frt.	1	90	Wright Corporation (Calif.).....	San Francisco, Calif.....	Kohl Building.
24	Frt.†	34	3,000	United States Shipping Board.....	Miami, Fla.....	
25	Pas.	1	b 38	George W. Nicolle.....	San Francisco, Calif.....	128 Cedar Street, Santa Cruz, Calif.
26	Fer.	5	240	W. T. Ashe.....	Newport News, Va.....	Gloucester Point, Va.
27	Fsh.	1	16	P. A. Armstrong.....	New Orleans, La.....	Buras, La.
28	Fsh.	3	45	Baldo Pausina.....	do.....	607 Kerlerec Street.
29	Fsh.	2	16	Linest Pellegrin.....	do.....	c/o B. C. Store, Houma, La.
30	Oys.	2	46	Duillo Marconi.....	do.....	1208 Esplanade Avenue.
31	Fsh.	1	22	Emile Cheramie.....	do.....	Golden Meadow, La.
32	Fsh.	2	18	Dunbar Dukate Co. (La.).....	do.....	822 Perdido Street.
33	Fsh.	1	30	Bozo Ziblich.....	do.....	Harvey, La.
34	Oys.	3	6	Alidore Delgrandisle.....	do.....	Golden Meadow, La.
35	Fsh.	2	16	Oscar Price, jr.....	do.....	Montegut, La.
36	Pas.	1	18	Carl E. Siegle.....	Peoria, Ill.....	Wheeler Building, Pittsfield, Ill.
37	Frt.	9	250	Nahum Fay.....	San Francisco, Calif.....	Pier 5.
38	Fsh.	8	100	Pacific American Fisheries (Del.).....	Juneau, Alaska.....	South Bellingham, Wash.
39	Fsh.	4	b 90	Matt Butorovich.....	Los Angeles, Calif.....	1103 Center Street, San Pedro, Calif.
40	Fsh.	5	80	Gustav Paulsen.....	Ketchikan, Alaska.....	
41	Fsh.	1	30	John Stolsmark.....	Petersburg, Alaska.....	
42	Fsh.	2	18	Henry T. Bjorklund.....	Seattle, Wash.....	La Conner, Wash.
43	Tow.	1	40	Bonifas-Gorman Lumber Co. (Mich.).....	Sault Ste. Marie, Mich.....	Escanaba, Mich.
44	Fsh.	4	1,150	William De Nadal.....	Newport, R. I.....	331 Stafford Road, Tiverton, R. I.
45	Pas.	1	35	Pittsburgh Coal Co. (Mich.).....	Sault Ste. Marie, Mich.....	Port Royal Dock.
46	Wat.	2	50	John Cannon.....	Boston, Mass.....	85 Bradstreet Avenue, Re- vere, Mass.
47	Pas.	1	60	William B. Nichol.....	Mobile, Ala.....	Care Bay City Fuel Co.
48	Fsh.	40	1,000	Charlotte E. Brownfield.....	Seattle, Wash.....	2044 Boylston Avenue, North.
49	Pas.	1	103	Frances Crescenzi.....	Tampa, Fla.....	101 Eagle Street.
50	Frt.	8	350	Lake Union Dry Dock & Machine Works (Wash.).....	Seattle, Wash.....	1515 Fairview Avenue North.
51	Fsh.	2	50	M. H. Bronsdon, jr.....	do.....	138 East Fifty-seventh Street.
52	Fsh.	4	50	P. K. Sather.....	Petersburg, Alaska.....	
53	Tow.	1	50	John D. Stanton.....	Cleveland, Ohio.....	4514 Franklin Boulevard.
54	Pas.	1	125	Carl J. Steiner.....	St. Louis, Mo.....	Foot State Street, Alton, Ill.
55	Tow.	1	40	Fred Caughell.....	Marshfield, Oreg.....	Gold Beach, Oreg.
56	Pas.	1	5	W. H. Cowperthwaite.....	Philadelphia, Pa.....	Beach Haven, N. J.
57	Fsh.	3	b 720	Carl Carillo.....	Los Angeles, Calif.....	2330 Two hundred and Forty- eighth Street, Lomita Calif.
58	Frt.	2	50	Charles E. Owens.....	Newport News, Va.....	Susan, Va.
59	Tow.	1	20	H. F. Gilreath.....	Chattanooga, Tenn.....	1442 Sycamore Street.
60	Tow.	2	25	William H. Harris, jr.....	Philadelphia, Pa.....	Salem, N. J.
61	Pas.	1	24	Claude L. Overton.....	New York, N. Y.....	Hampton Bays, L. I., N. Y.

† Formerly ga. s. Lummi.

‡ Formerly ga. s. Emma.

§ Formerly ga. y. Chiquita.

Motor Vessels

Line No.	Official No.	Signal and radio-call letters	Rig	Name of vessel	Tonnage		Register dimensions			When built	Where built
					Gross	Net	Length	Breadth	Depth		
1	207859		Ol. s.	Zenia.....	28	19	Feet 56.5	Feet 19.2	Feet 4.4	1910	Biloxi, Miss.....
2	224393		Ol. s.	Zenith.....	59	47	65.0	16.5	7.9	1924	Seattle, Wash.....
3	213192		Ga. s.	Zenobia.....	11	6	40.7	10.4	4.7	1915	Los Angeles, Calif.....
4	28109		Ga. s.	Zeph S. Conover.....	18	12	46.9	16.1	4.5	1886	Atlantic City, N. J.....
5	232696		Ga. w.	Zia.....	18	11	46.0	10.0	2.3	1933	Gallipolis, Ohio.....
6	210465		Ga. s.	Zilpha II.....	10	7	36.4	8.6	4.6	1912	East Quogue, N. Y.....
7	219313		Ga. s.	Zina.....	17	13	39.6	12.3	2.1	1916	Westwego, La.....
8	86156		Ga. s.	Zingara.....	11	7	40.9	13.8	4.5	1887	Brooklyn, N. Y.....
9	216672		Ga. s.	Zingo.....	11	9	35.1	11.2	3.4	1918	Sitka, Alaska.....
10	232750		Ga. s.	Zip.....	10	9	32.0	9.7	4.9	1933	Miami, Fla.....
11	207158		Ga. s.	Zita.....	10	9	31.6	9.2	3.6	1898	Manitowoc, Wis.....
12	206567		Ga. s.	Zita Mae.....	21	16	62.2	15.6	3.2	1909	New Haven, Conn.....
13	213263		Ga. s.	Zlarin.....	25	21	46.2	13.2	5.4	1915	Seattle, Wash.....
14	226122		Ol. s.	Zlodnera.....	11	8	36.6	10.1	5.9	1926	Naugatuck, Conn.....
15	28153		Ol. s.	Zoe.....	71	36	72.0	16.8	8.0	1903	Mobile, Ala.....
16	28144		Ga. s.	Zonda.....	8	6	34.2	13.5	5.5	1898	Lubec, Me.....
17	28145		Ol. s.	Zoraya.....	124	84	113.4	18.0	10.8	1901	Port Jefferson, N. Y.....
18	224357		Ga. s.	Zowella V.....	8	5	34.2	10.4	2.4	1920	Houma, La.....
19	227610		Ol. s.	Zozel.....	24	16	43.8	12.8	6.6	1928	Seattle, Wash.....
20	223451		Ol. s.	Zuleita II.....	28	19	41.8	13.9	6.1	1923	Brunswick, Ga.....
21	228490		Ga. s.	Zuydt Baal.....	10	8	34.3	11.5	4.3	1929	Fortescue, N. J.....
22	227002		Ga. s.	Zuzu.....	14	10	36.0	13.5	5.3		Unknown.....

¹ Formerly ga. s. Gertrude.

Line No.	Service	Crew	Horse-power	Name of owner	Home port	Address of owner
1	Fsh.	5	36	Elsie Taltavull.....	Gulfport, Miss.....	525 East Howard Avenue, Biloxi, Miss.
2	Fsh.	9	90	John K. Iverson.....	Seattle, Wash.....	4231 Latona Avenue.
3	Fsh.	2	40	Albert Toberer.....	Newport, Oreg.....	Siletz, Oreg.
4	Frt.	1	24	Ballard Fish & Oyster Co. (Va.).....	Norfolk, Va.....	Foot Southampton Avenue.
5	Tow.	2	16	M. T. Epling.....	Cincinnati, Ohio.....	620 First Street, Gallipolis, Ohio.
6	Tow.	1	40	Annie L. Bishop.....	New York, N. Y.....	West Hampton, N. Y.
7	Frt.	1	24	Shepherd Bros.....	New Orleans, La.....	Killian, La.
8	Pas.	2	37	John Christensen.....	New York, N. Y.....	128 Manning Avenue, Jersey City, N. J.
9	Fsh.	1	16	Charley Joseph.....	Sitka, Alaska.....	Sitka, Alaska.
10	Pas.	1	85	R. W. Philpitt.....	Miami, Fla.....	145 Northeast Twenty-third Street.
11	Fsh.	3	69	Krist Terges.....	Milwaukee, Wis.....	Foot Leonard Street, Mari- nette, Wis.
12	Pas.	4	125	Myie McNichol.....	New York, N. Y.....	640 West One hundred and Thirty-ninth Street.
13	Fsh.	8	30	Fidalgo Island Packing Co. (Me.).....	Seattle, Wash.....	451 Central Building.
14	Oys.	2	35	Setauket Oyster Co. (Conn.).....	New Haven, Conn.....	373 State Street.
15	Tow.	9	300	W. D. Haden Co. (Tex.).....	Galveston, Tex.....	Hayden Building, Twenty- first and Avenue D.
16	Frt.	4	25	John F. Cross.....	Portland, Me.....	13 Elm Street, Yarmouth, Me.
17	Pas.	5	240	Frank McAvoy.....	New York, N. Y.....	1543 East Ninety-sixth Street (B).
18	Fsh.	2	10	Evest Volsin.....	New Orleans, La.....	Dulac, La.
19	Fsh.	4	640	G. J. Wandtke.....	San Francisco, Calif.....	50 Atwood Avenue, Sausalito, Calif.
20	Pas.	4	90	H. J. Delnurn.....	Miami, Fla.....	912 Southwest Eighteenth Avenue.
21	Fsh.	1	24	Walter S. Lippincott.....	Philadelphia, Pa.....	Fortescue, N. J.
22	Pas.	2	32	Charles J. Smith.....	New York, N. Y.....	North Fifth Avenue, Bay Shore, N. Y.

SAILING

[For explanations and abbreviations, see p. 6.]

Line No.	Official No.	Signal and radio-call letters	Rig	Name of vessel	Tonnage		Register dimensions			When built	Where built
					Gross	Net	Length	Breadth	Depth		
					Feet						
1	105929		Sch.	A. Booth	71	56	82.2	23.4	5.9	1880	Talbot County, Md.
2	145273		Sch.	A. B. King	594	564	177.0	32.0	12.5	1881	Marine City, Mich.
3	107251		Slp.	A. O. Marshall	5	5	39.0	13.7	2.8	1896	James, Md.
4	106217		Sch.	A. J. Lawson	24	17	57.0	17.6	5.2	1883	Pocomoke City, Md.
5	224253		Sch.	A. Victor Neal	81	62	74.8	24.8	7.2	1924	Oxford, Md.
6	213701		Slp.	Ada Mae	9	9	32.6	12.2	3.0	1915	Rose Bay, N. C.
7	107323		Slp.	Ada May	8	8	42.0	14.0	3.2	1897	Pocomoke City, Md.
8	105356		Slp.	Addie R.	11	10	34.0	13.0	3.3	1873	Sayville, N. Y.
9	107498		Slp.	Addranet	6	6	40.0	12.8	3.0	1899	Orlole, Md.
10	205775		Slp.	Adell Phoebus	9	8	43.0	14.2	3.0	1908	do.
11	107407		Slp.	Agnes	10	10	45.5	14.4	3.6	1898	Tlghman Island, Md.
12	81015		Sch.	Agnes C. Leonard	30	22	65.5	18.5	5.3	1883	Solomons Island, Md.
13	107074	KNMC	Sch.	Agnes S. Quillin	197	187	126.5	23.9	7.8	1894	Bethel, Del.
14	167796	KNMD	Sc. b.	Agram	2,129	2,049	267.3	46.0	23.6	1919	Westpoint, Va.
15	106922		Slp.	Ajax	90	86	77.5	25.7	5.6	1892	Kennebunk, Me.
16	201431		Slp.	Alabama	6	6	39.0	13.7	3.0	1904	Hunting Creek, Va.
17	202761		Sch.	Alabama	27	17	50.2	19.2	4.1	1906	Delisle, Miss.
18	107497		Slp.	Albatross	15	15	41.3	16.4	4.0	1899	Cambridge, Md.
19	219916	KNME	Sch.	Albert D. Cummins	1,163	1,081	189.5	41.1	19.7	1920	Beaumont, Tex.
20	215632	KNMF	Sch.	Albert F. Paul	735	661	174.5	37.0	14.4	1917	Milford, Del.
21	106713		Sch.	Albert G. Mulford	15	9	44.7	16.0	4.4	1890	Bridgeton, N. J.
22	212549	KNMG	Sch.	Albert H. Willis	567	487	157.7	34.1	14.2	1914	Phippsburg, Me.
23	224535		Sch.	Alert	50	29	71.2	21.9	6.1	1925	Dorchester, N. J.
24	217256		Sch.	Alfred	27	19	57.6	19.4	4.1	1918	Pascagoula, Miss.
25	107242		Sc. h.	ALFRED KRUPP	2,954	2,886	352.0	44.2	22.3	1896	Chicago, Ill.
26	202518		Slp.	Alfred J. Lewis	7	5	41.5	13.5	2.5	1905	Hopkins, Va.
27	107815		Slp.	Alger	8	6	37.8	12.8	3.0	1902	Davis, N. C.
28	203722		Slp.	Algie	9	7	42.5	14.5	3.2	1906	Chesconessex, Va.
29	220369		Slp.	Alice	16	16	46.0	17.0	4.7	1920	Fajardo, P. R.
30	215977	KNMI	Sch.	Alice L. Pendleton	1,394	1,295	228.0	40.0	19.0	1918	Wilmington, N. C.
31	202520		Sch.	Alice S. Wentworth	68	65	73.2	23.7	6.1	1905	Wells, Me.
32	221564	KNMJ	Sc. b.	Allegany	2,298	2,177	267.3	46.0	23.6	1921	Guildersleeve, Conn.
33	106463		Slp.	Ally Ray	6	6	31.0	12.3	3.3	1887	Patchogue, N. Y.
34	107380		Slp.	Alma	6	6	38.3	14.3	2.8	1898	Fishing Creek, Md.
35	107136		Sc. b.	Alphonse	25	15	54.0	21.2	3.9	1894	Moreau, Miss.
36	107630	KNMK	Sch.	Alumna	696	644	189.1	40.0	15.6	1901	North Bend, Oreg.
37	107620	KNML	Sch.	Alvena	772	687	186.4	39.7	14.3	1901	Fairhaven, Calif.
38	105621		Sch.	Amanda B. Lore	21	13	46.0	17.3	4.6	1876	Port Norris, N. J.
39	106304		Sch.	Amanda F. Lewis	47	33	67.0	22.3	6.5	1884	Madison, Md.
40	23049		Sch.	Amelia D. Riffin	24	13	51.6	17.6	5.3	1867	Greenport, N. Y.
41	221724		Slp.	America	9	7	39.1	14.1	3.3	1921	Crisfield, Md.
42	107734		Sch.	Amerigo	29	25	61.0	19.2	4.3	1902	Islip, N. Y.
43	212600		Slp.	Amy Mister	30	25	57.0	19.7	5.6	1914	Orlole, Md.
44	230497		Slp.	Ana Cella	5	5	26.6	10.9	4.0	1931	Punta Santiago, P. R.
45	221676	KNMM	Sc. b.	Anaconda	2,217	2,100	267.3	46.0	23.6	1921	Kingston, N. Y.
46	220817	KNMN	Sc. b.	Andrew McDonald	2,218	2,138	267.3	46.0	23.6	1919	Stonington, Conn.
47	230671		Slp.	Angel Manuel	5	5	30.0	10.9	4.2	1931	Vieques Island, P. R.
48	106519		Sch.	Angeline	41	28	67.5	20.5	4.8	1887	Bonfouca, La.
49	212674		Sch.	Angeline C. Nunan	101	56	89.8	22.2	10.9	1914	Essex, Mass.
50	418		Slp.	Ann Gertrude	14	13	40.0	15.2	4.3	1851	Patchogue, N. Y.
51	228299		Sch.	Ann E. Yates	62	62	74.6	22.7	6.4	1929	Greenwich, N. J.
52	105562		Slp.	Anna	8	8	34.5	16.4	3.8	1875	Tobacco Stick, Md.
53	215636		Sch.	Anna Eve	28	19	54.5	18.8	4.4	1917	Biloxi, Miss.
54	223457	KNMO	Sch.	Anna Sophia	200	146	102.0	30.6	8.5	1923	Dennysville, Me.
55	207312	KNMP	Sch.	Anna R. Heldritter	694	610	185.0	37.1	13.5	1910	Sharptown, Md.
56	205629		Slp.	Anna May Rich	15	11	50.8	16.1	4.0	1908	Orlole, Md.
57	106799		Slp.	Annie V.	6	6	29.5	13.4	4.0	1890	Patchogue, N. Y.
58	106825	KNMV	Sch.	Annie and Rueben	128	122	87.1	26.4	6.8	1891	Bath, Me.

¹ Formerly sch. Teutonia.

² Formerly sch. Willie H. White.

³ Formerly sch. Hauppauge.

VESSELS

[For explanations and abbreviations, see p. 6.]

Line No.	Service	Crew	Name of owner	Home port	Address of owner
1	Frts.	3	T. Preston Webster	Baltimore, Md.	Tappahannock, Va.
2	Frts.	6	Wenonah Transportation Co. (Ind.)	Chicago, Ill.	c/o W. K. Greenbaum, Michigan City, Ind.
3	Frts.	3	Daniel H. Wright	Cambridge, Md.	Maryland Avenue.
4	Frts.	1	Samuel F. Hudgins	Crisfield, Md.	117 South Fourth Street.
5	Frts.	3	Nonie Holland	Cambridge, Md.	Route 1, Crisfield, Md.
6	Oys.	2	James R. Wilson	Washington, N. C.	Adyette, N. C.
7	Oys.	4	Oliver Hopkins	Reedville, Va.	Colonial Beach, Va.
8	Frts.	1	Louis Leedham	New York, N. Y.	Northport, N. Y.
9	Oys.	3	Warner Travers	Cambridge, Md.	Church Street.
10	Oys.	4	Thornton Webster	Crisfield, Md.	Wenona, Md.
11	Frts.	4	Arlie Baker	Cambridge, Md.	110 Vue de Leau Street.
12	Frts.	3	William H. Leonard	do	111 Choptank Avenue.
13	Frts.	4	Lottie V. Wathen	Baltimore, Md.	Foot Andre Street.
14	Frts.	3	Southern Transportation Co. (N. J.)	Philadelphia, Pa.	Commercial Trust Building.
15	Frts.	2	William F. McKenzie	Portland, Me.	45 Spring Street.
16	Fsh.	2	J. M. Henries	Washington, N. C.	Chocowinity, N. C.
17	Fsh.	3	Dunbar Dukate Co. (La.)	New Orleans, La.	822 Perdido Street.
18	Frts.	4	Roland J. Seward	Cambridge, Md.	James, Md.
19	Frts.	8	Haldt Transportation Co. (Del.)	Wilmington, Del.	7 West Tenth Street.
20	Frts.	6	C. C. Paul & Co.	Baltimore, Md.	Stewart Building.
21	Oys.	5	Harold Washburn	Philadelphia, Pa.	Bivalve, N. J.
22	Frts.	8	Richard S. Cors	New York, N. Y.	961 Seventy-fifth Street (B).
23	Oys.	8	Albert C. Hagemann	Philadelphia, Pa.	Merchantville, N. J.
24	Fsh.	5	Biloxi Fishermen's Packing Co. (Miss.)	Gulfport, Miss.	Biloxi, Miss.
25	Frts.	8	Pittsburgh Steamship Co. (W. Va.)	Duluth, Minn.	Wolvyn Building.
26	Oys.	2	Preston D. Fields	Cambridge, Md.	212 West End Avenue.
27	Oys.	1	L. C. Sawyer	Washington, N. C.	Belhaven, N. C.
28	Oys.	2	Isaac J. Taylor	Reedville, Va.	
29	Frts.	4	Luis C. Matta	San Juan, P. R.	Fajardo, P. R.
30	Frts.	10	Harry F. Morse	New London, Conn.	Noank Shipyards, Noank, Conn.
31	Frts.	2	Edward O. Lord	Vineyard Haven, Mass.	
32	Frts.	6	P. Dougherty Co. (Md.)	Baltimore, Md.	Hearst Tower Building.
33	Frts.	1	Harry Anderson	Bridgeport, Conn.	148 Orange Street.
34	Frts.	3	J. T. Miller	Alexandria, Va.	Colonial Beach, Va.
35	Frts.	3	Joseph Scoper	Gulfport, Miss.	Fenton, Miss.
36	Frts.	9	Pilsener Brewing Co. (Alaska)	San Francisco, Calif.	Ketchikan, Alaska.
37	Frts.	8	Thos. M. O. Bram	Jacksonville, Fla.	115 West Second Street.
38	Oys.	5	Warfield Jones	Philadelphia, Pa.	Port Norris, N. J.
39	Frts.	4	G. T. Rice	Reedville, Va.	Coan, Va.
40	Oys.	6	Henry W. Randolph	Philadelphia, Pa.	Port Norris, N. J.
41	Oys.	3	Paul Benton	Crisfield, Md.	Wenona, Md.
42	Frts.	2	Chesapeake Fuel Co. (Md.)	Baltimore, Md.	Chesapeake City, Md.
43	Frts.	6	John R. Benton	Baltimore, Md.	c/o T. Preston Webster, 2301 Boston Street.
44	Frts.	3	Gonzalo Carrillo	San Juan, P. R.	Vieques, P. R.
45	Frts.	5	Eugene W. Fry	Philadelphia, Pa.	Commercial Trust Building.
46	Frts.	5	Eastern Transportation Co. (Del.)	Wilmington, Del.	7 West Tenth Street.
47	Frts.	3	Eladio P. Rodriguez	San Juan, P. R.	Bo. Mosquito, Vieques Island, P. R.
48	Frts.	5	Ernest Prieto	New Orleans, La.	Mandeville, La.
49	Fsh.	16	Thompson Fish Co. (Fla.)	Key West, Fla.	Foot Margaret Street.
50	Frts.	1	Benj. F. Palmer	Bridgeport, Conn.	Sound Beach, Conn.
51	Oys.	8	Roy Yates	Philadelphia, Pa.	Bivalve, N. J.
52	Oys.	1	C. W. Landon	Cambridge, Md.	Oxford, Md.
53	Oys.	5	Jane M. Taltavull	Gulfport, Miss.	525 East Howard Avenue, Biloxi, Miss.
54	Frts.	4	Frank T. Lang	New York, N. Y.	6901 Metropolitan Avenue, Maspeth, L.I., N. Y.
55	Frts.	8	Bennett D. Coleman	do	Springfield, Mass.
56	Oys.	3	Roland L. Styron	Washington, N. C.	Hobucken, N. C.
57	Fsh.	1	Herbert G. Yarrington	New York, N. Y.	East Moriches, N. Y.
58	Frts.	4	John L. Goss Corporation (Me.)	Belfast, Me.	Stonington, Me.

⁴ Formerly slip. Sts:light.

⁵ Formerly sc. b. Northern No. 42

Line No.	Official No.	Signal and radio-call letters	Rlg	Name of vessel	Tonnage		Register dimensions			When built	Where built
					Gross	Net	Length	Breadth	Depth		
							Feet	Feet	Feet		
1	107356		Slp.	Annie Bennett	10	10	46.6	15.8	3.6	1898	Inverness, Md.
2	200477		Slp.	Annie Elwood	7	5	34.0	15.3	2.6	1903	Mount Pleasant, N. C.
3	210636		Slp.	Annie Lee	13	7	42.0	15.4	3.5	1912	Youngs Creek, Va.
4	106696	KNMQ	Sch.	Annie B. Mitchell	463	397	145.3	34.1	11.9	1889	Madison, Conn.
5	106831		Sch.	Annie C. Johnson	32	21	59.0	20.6	5.4	1891	Solomons Island, Md.
6	215684	KNMR	Sch.	Annie C. Ross	791	686	175.5	38.2	14.0	1917	Bath, Me.
7	206121		Sch.	Annie R. Shillingsburg	45	30	69.5	20.8	5.7	1909	Greenwich, N. J.
8	201818		Sch.	Apache	20	13	50.3	19.4	3.7	1904	Handsboro, Miss.
9	212742		Slp.	Apollo	34	23	55.8	19.8	5.5	1914	Solomons, Md.
10	232928		Slp.	Aquiles	6	6	30.0	10.8	4.7	1934	Culebra Island, P. R.
11	202640		Sch.	Arapahoe	16	7	49.6	18.1	3.2	1905	Biloxi, Miss.
12	167795	KNMW	Sc. b.	Armistead	2,100	2,100	267.3	46.0	23.6	1919	Baltimore, Md.
13	201814		Sch.	Arthur James	135	99	103.4	24.8	10.6	1905	Essex, Mass.
14	106123		Slp.	Arthur Stewart	10	9	46.3	14.8	3.3	1882	St. Michaels, Md.
15	229163		Slp.	Arturo	7	7	31.5	12.6	4.0	1929	Fajardo, P. R.
16	220701	KNMX	Sc. b.	Ashland	2,223	2,120	267.3	46.0	23.6	1919	Stonington, Conn.
17	212053		Sch.	Astra	94	79	92.3	22.2	10.1	1914	East Boothbay, Me.
18	202752	KNMY	Sch.	Athlete	132	96	107.4	25.0	11.6	1906	Essex, Mass.
19	107478		Slp.	Atlas	163	129	90.0	29.6	7.1	1899	South Portland, Me.
20	209039		Sch.	August	14	7	47.0	15.8	3.0	1911	Biloxi, Miss.
21	105035		Sch.	Augusta	54	51	71.4	23.3	5.7	1871	Dorchester County, Md.
22	107513		Sch.	Augusta M	12	8	46.6	14.0	3.0	1899	Smyrna, N. C.
23	233909		Slp.	Aura	5	5	28.9	11.4	3.6	1935	Playa de Fajardo, P. R.
24	107707	WFFS	Sch.	Aurora	1,211	1,070	221.3	42.4	17.7	1901	Everett, Wash.
25	25		Sch.	Australia	35	29	67.0	18.9	4.8		Unknown
26	106861		Sch.	Avalon	22	17	59.0	18.1	4.8	1891	Pocomoke City, Md.
27	106787	KFSP	Sch.	Azalea	363	363	145.0	35.3	11.0	1890	Eureka, Calif.
28	202360		Sch.	Azelea	25	16	52.7	20.1	4.4	1905	Biloxi, Miss.
29	3808		Slp.	B. Phillips	7	7	39.0	14.5	2.8	1899	Fishing Creek, Md.
30	3280		Sch.	B. G. Rhode	36	22	63.9	21.4	4.3	1883	Rotten Bayou, Miss.
31	77106	KNNO	Sch.	B. P. Gravenor	184	138	128.0	23.6	9.8	1893	Sharptown, Md.
32	3169		Sch.	B. W. Bramble	45	42	69.4	22.5	6.0	1881	Baltimore, Md.
33	203381		Slp.	Baltimore	8	8	29.2	10.1	3.4	1906	Catano, P. R.
34	167793	KNND	Sc. b.	Bango	2,129	2,049	267.3	46.0	23.6	1919	Quantico, Va.
35	3529	KNNE	Sch.	Bangor	511	398	165.0	36.5	11.8	1891	Eureka, Calif.
36	201365	KNNF	Sc. b.	Barry	954	865	193.6	35.0	17.6	1904	Noank, Conn.
37	3670	KNNG	Sc. b.	Bust	693	613	173.2	35.0	14.2	1896	do.
38	200628	KNNH	Sc. b.	Beattie	1,117	1,009	221.5	35.5	18.5	1904	Bath, Me.
39	212607	KNNI	Sc. b.	Beaufort	944	922	181.4	40.0	15.4	1914	Wilmington, Del.
40	212949	KNNJ	Sc. b.	Belmont	1,491	1,370	236.4	38.1	21.8	1891	Port Glasgow, Scotland.
41	203505		Slp.	Ben Hur	10	8	48.5	15.9	3.3	1906	Champ, Md.
42	201442		Slp.	Bernice J	8	8	40.6	14.5	3.3	1904	Accomac, Va.
43	3428		Sch.	Bertha V	58	55	67.8	22.6	5.8	1899	Millbridge, Me.
44	3731		Slp.	Bertha M. Dean	5	5	36.0	13.5	2.6	1897	Fishing Creek, Md.
45	3174		Sch.	Bessie Lafayette	17	12	59.3	15.3	3.6	1881	Crisfield, Md.
46	216315	KNNK	Sch.	Bessie M. Dustin	1,264	1,125	219.6	41.6	19.0	1918	Thomaston, Me.
47	3226	KNNL	Sch.	Beulah	356	339	146.0	35.5	10.9	1882	San Francisco, Calif.
48	201502		Sch.	Blondelle	10	10	44.0	12.7	2.8	1904	Smyrna, N. C.
49	2179		Sch.	Bloomer	51	48	64.3	21.8	6.2	1855	Eden, Me.
50	3596		Sch.	Blue Wing	19	19	62.0	18.0	4.6	1893	Solomons Island, Md.
51	3291		Sch.	Bohemia	71	67	81.3	23.8	6.0	1884	St. Michaels, Md.
52	217397	KNNP	Sch.	Brina P. Pendleton	1,522	1,459	220.1	41.5	21.9	1918	Bath, Me.
53	222528	KNNQ	Sc. b.	Brooklyn	1,880	1,791	266.0	40.2	27.3	1883	Greenock, Scotland
54	9860	KNNR	Sch.	Brownstone	176	167	105.6	27.9	8.5	1889	Hartford, Conn.
55	221506		Sch.	Bruja	39	39	59.3	19.9	6.6	1921	Culebra, P. R.
56	3845	WFFT	Sc. b.	BRYN MAWR	3,854	3,412	400.0	50.2	23.9	1900	Chicago, Ill.
57	216473	KMWW	Sc. b.	Buccaneer	2,043	2,043	254.2	45.6	22.4	1918	Orange, Tex.
58	201433		Slp.	C. A. Parks	5	5	36.9	12.6	3.0	1904	Fairmount, Md.
59	127097	KNNU	Sch.	C. A. Thayer	452	390	156.0	36.0	11.8	1895	Fairhaven, Calif.
60	127291		Slp.	C. E. Spencer	6	6	40.0	13.6	2.8	1898	Oriole, Md.
61	127564		Slp.	C. F. Bosman	9	9	43.9	15.4	3.7	1901	Pocomoke City, Md.

¹ Formerly British sch. Alma (prize).

² Formerly sch. James H. Hargrave

³ Formerly British bk. Belmont.

⁴ Formerly sch. Margaret Throop.

⁵ Formerly sc. b. ^a British Drumellan.

⁶ Formerly sc. b. ^b British bk. Margaret Overman.

Line No.	Service	Crew	Name of owner	Home port	Address of owner
1	Frts.	3	Johnie Curtis.....	Crisfield, Md.....	Chance, Md.
2	Frts.	2	E. E. Swindell.....	Washington, N. C.....	Belhaven, N. C.
3	Oys.	4	Ellis E. Windsor.....	Crisfield, Md.....	
4	Frts.	6	George O. Dortch.....	New London, Conn.....	761 Montauk Avenue.
5	Oys.	6	Harry W. Bowden.....	Philadelphia, Pa.....	Port Norris, N. J.
6	Frts.	7	Joseph Zuljevic.....	New York, N. Y.....	421 Eightieth Street (B).
7	Oys.	5	George N. Shillingsburg.....	Philadelphia, Pa.....	Greenwich, N. J.
8	Fsh.	3	Alabama Canning Co. (Ala.).....	Mobile, Ala.....	Bayou la Batre, Ala.
9	Frts.	3	Joseph C. Webster.....	Annapolis, Md.....	Solomons, Md.
10	Frts.	2	Arsene Massac.....	San Juan, P. R.....	St. Thomas, V. I., U. S. A.
11	Fsh.	3	Alabama Canning Co. (Ala.).....	Mobile, Ala.....	Bayou la Batre, Ala.
12	Frts.	4	Southern Transportation Co. (N. J.).....	Philadelphia, Pa.....	Commercial Trust Building.
13	Frts.	18	Fortunato Alves.....	New Bedford, Mass.....	129 South Water Street.
14	Oys.	4	Uriah Foster.....	Philadelphia, Pa.....	Heislerville, N. J.
15	Frts.	2	Cornelius Pentheny.....	St. Thomas, Virgin Is-lands.	Christiansted, St. Croix, Virgin Island, St. Thomas.
16	Frts.	8	Davison Chemical Co. (Md.).....	Baltimore, Md.....	Baltimore Trust Building.
17	Frts.	6	Manuel Pagan Esmoris.....	San Juan, P. R.....	Guana jobe, Mayaguez, Playa, P. R.
18	Frts.	12	Antone F. Sylvia.....	New Bedford, Mass.....	274 Orchard Street.
19	Frts.	3	Philip H. Doyen, jr.....	Portland, Me.....	90 Highland Avenue, South Portland, Me.
20	Frts.	4	Foster-Fountain Co. (La.).....	Gulfport, Miss.....	East Back Bay Avenue Biloxi, Miss.
21	Frts.	3	T. Preston Webster.....	Baltimore, Md.....	Tappahannock, Va.
22	Frts.	1	M. O. Neilson.....	Beaufort, N. C.....	Sealevel, N. C.
23	Frts.	2	Luis O. Matta.....	San Juan, P. R.....	Fajardo, P. R.
24	Frts.	12	H. J. Cochran.....	San Francisco, Calif.....	Box 372, Monterey, Calif.
25	Frts.	3	Chas. C. Dudley, estate of.....	Baltimore, Md.....	125 Light Street.
26	Frts.	3	Jno. W. Henderson.....	Annapolis, Md.....	St. George Island, Md.
27	Fsh.	33	Robinson Fisheries Co. (Wash.).....	Seattle, Wash.....	Oakes Avenue, Anacortes, Wash.
28	Frts.	5	Elsie Taltavull.....	Gulfport, Miss.....	525 Howard Avenue, Biloxi, Miss.
29	Oys.	4	Harrison Woodland.....	Crisfield, Md.....	Bishop Head, Md.
30	Frts.	6	John Richardson.....	Gulfport, Miss.....	Logtown, Miss.
31	Frts.	5	C. C. Paul & Co.....	Crisfield, Md.....	Stewart Building, Baltimore, Md.
32	Frts.	4	Eugene Hall.....	Washington, D. C.....	1802 Half Street SW.
33	Frts.	3	Sergio L. Dominguez.....	San Juan, P. R.....	c/o Customhouse, Mayaguez, P. R.
34	Frts.	5	Southern Transportation Co. (N. J.).....	Philadelphia, Pa.....	Commercial Trust Building.
35	Frts.	8	American Toll Bridge Co. (Del.).....	San Francisco, Calif.....	525 Market Street.
36	Frts.	5	Reading Co. (Pa.).....	Philadelphia, Pa.....	Reading Terminal.
37	Frts.	3	Kennebec Wharf & Coal Co.....	Bath, Me.....	269 Front Street.
38	Frts.	4	Elmer A. Keeler.....	New York, N. Y.....	Whitestone, L. I., N. Y.
39	Frts.	3	Emory Sexton.....	do.....	35 South William Street.
40	Frts.	4	Belmont Transportation Co. (Del.).....	Mobile, Ala.....	Clio and Magnolia Streets.
41	Oys.	4	Walton Tawes.....	Crisfield, Md.....	Wenona, Md.
42	Oys.	3	William C. Smith.....	do.....	Tylerton, Md.
43	Frts.	2	Willmont Hardy.....	Belfast, Me.....	Little Deer Isle, Me.
44	Oys.	2	George W. Johnson.....	Crisfield, Md.....	Fishing Creek, Md.
45	Oys.	2	Francis A. Kendrick.....	Annapolis, Md.....	Cross Roads, Md.
46	Frts.	10	Stephen F. Harriss.....	New York, N. Y.....	c/o Jas. R. Waish, 106 Van Wagoner Avenue, Jersey City, N. J.
47	Cod.	35	Union Fish Co. (Calif.).....	San Francisco, Calif.....	141 Clay Street.
48	Frts.	3	John W. Salter.....	Beaufort, N. C.....	Atlantic, N. C.
49	Frts.	1	Austin S. Harper.....	Rockland, Me.....	61 Cedar Street.
50	Frts.	3	T. Preston Webster.....	Baltimore, Md.....	Tappahannock, Va.
51	Oys.	12	Edgar B. Rigglin.....	do.....	1402 Poplar Place.
52	Frts.	4	Emory Sexton.....	New York, N. Y.....	35 South William Street.
53	Frts.	4	A. & S. Transportation Co. (N. J.).....	Newark, N. J.....	31 Clinton Street.
54	Frts.	5	William B. Vane.....	Cambridge, Md.....	604 East Pratt Street Baltimore, Md.
55	Frts.	3	Antonio Perez Bermudez.....	San Juan, P. R.....	24 Alfonso XII Street, Playa de Ponce, P. R.
56	Frts.	9	Pittsburgh Steamship Co. (W. Va.).....	Duluth, Minn.....	Wolvin Building.
57	Msc.	2	Showboat Buccaneer (N. Y.).....	New York, N. Y.....	303 West Forty-second Street.
58	Oys.	2	George L. Hopkins.....	Washington, N. C.....	Ransomville, N. C.
59	Cod.	35	Pacific Coast Codfish Co. (Wash.).....	Seattle, Wash.....	Pier 1.
60	Frts.	2	Harry T. Harrison.....	Cambridge, Md.....	Tligham, Md.
61	Oys.	4	E. N. Tyler.....	Crisfield, Md.....	Rhodes Point, Md.

^a Formerly sch. (a) Fannie G. Warner.
^b Gill and Baird.
^c Manchester and Hudson.

¹ Formerly ga. s. City of Beaumont.

Line No.	Official No.	Signal and radio-call letters	Rig	Name of vessel	Tonnage		Register dimensions			When built	Where built
					Gross	Net	Length	Breadth	Depth		
					Feet						
1	127455		Slp.	C. F. Richardson	9	9	43.0	15.4	3.5	1900	Pocomoke City, Md.
2	126992	KNNV	Sch.	C. S. Holmes	623	556	162.8	37.0	11.5	1893	Port Blakely, Wash.
3	127650		Slp.	C. W. Crockett	9	9	45.0	15.8	3.9	1902	Pocomoke City, Md.
4	127699		Slp.	C. W. Roamer	7	5	44.0	12.0	3.0	1902	Dreka, Va.
5	125178		Sch.	C. W. Willey	46	44	67.5	21.4	6.0	1873	Talbot County, Md.
6	225578		Sch.	Caclque	26	20	50.0	15.8	8.3	1916	Grenada, British West Indies.
7	219948	KNNW	Sc. b.	Calbarien	288	274	120.2	31.0	8.8	1920	Tampa, Fla.
8	125027		Sc. b.	Camden	696	630	190.2	33.5	14.5	1872	Cleveland, Ohio.
9	225263		Slp.	Candalito	19	19	47.9	16.4	4.5	1925	Fajardo, P. R.
10	227136		Sch.	Candelaria	82	69	74.0	24.9	8.5	1927	Mayaguez, P. R.
11	126199		Sch.	Captain	41	39	65.9	18.4	6.5	1884	Baltimore, Md.
12	125936		Sch.	Caradora	56	53	74.1	22.6	5.7	1881	St. Michaels, Md.
13	200737		Sch.	Carey	31	21	67.0	19.0	5.4	1904	Dorchester, N. J.
14	224396		Slp.	Caribe	5	5	25.4	11.8	4.2	1924	Culebra Island, P. R.
15	225462		Slp.	Carmen Maria	6	6	30.0	12.5	4.6	1926	do.
16	211902		Slp.	Caroline	9	8	37.0	13.7	2.4	1914	Port Royal, S. C.
17	221657	KNNZ	Sc. b.	Caroline	2,301	2,179	267.3	46.0	23.6	1921	South Portland, Me.
18	126429		Sch.	Carrie	27	25	47.5	16.3	6.1	1887	Tottenville, N. Y.
19	127681		Slp.	Carrie Mears	14	10	53.5	16.3	3.5	1902	Pocomoke City, Md.
20	127209		Slp.	Carrie Price	7	7	39.5	14.3	3.5	1897	Hollands Island, Md.
21	126960		Sch.	Carroll	10	9	46.0	14.5	3.8	1893	Pocomoke City, Md.
22	127211		Slp.	Carroll Todd	6	6	39.7	12.9	3.0	1897	Hollands Island, Md.
23	211880		Slp.	Caslano	9	8	36.6	13.7	2.3	1913	Port Royal, S. C.
24	228144		Slp.	Catharine	13	11	34.5	16.8	4.0	1927	Bluffton, S. C.
25	127589		Slp.	Catherine	12	12	49.5	15.5	4.2	1901	Pocomoke City, Md.
26	209260		Sch.	Catherine	51	51	65.2	22.1	6.1	1911	Solomons, Md.
27	126234		Sch.	Cecile Delpit	29	18	56.2	20.7	4.0	1884	Madisonville, La.
28	127484		Slp.	Cecrops	7	7	36.5	13.6	2.7	1900	Hoopers Island, Md.
29	127059		Sch.	Champion Splitter	21	12	57.2	19.5	4.5	1894	Jordon City, Miss.
30	127263	KNOB	Sch.	Charles Nelson	688	603	196.5	37.8	12.8	1898	Alameda, Calif.
31	126078	KNOE	Sch.	Chas. G. Joyce	122	116	97.9	26.9	7.0	1882	Baltimore, Md.
32	127597	KNOF	Sch.	Charles H. Klinck	522	444	150.3	35.0	12.6	1901	Noank, Conn.
33	202252		Sc. b.	CHARLES H. SHAW	698	628	156.0	34.5	16.0	1905	Newburgh, N. Y.
34	222439	KNOH	Sc. b.	Charles J. Hooper	2,217	2,131	267.3	46.0	23.6	1922	Stratford, Conn.
35	126621	KNOI	Sch.	Charles R. Wilson	345	328	150.0	35.0	11.0	1891	Fairhaven, Calif.
36	5559		Sch.	Charry M.	11	11	37.6	13.6	4.2	1866	Moriches, N. Y.
37	127729		Sch.	Chase	7	7	40.8	11.5	2.5	1903	Morhead City, N. C.
38	126091		Sch.	Chasseur	24	14	56.2	19.6	4.0	1882	Biloxi, Miss.
39	211787	KNOK	Sc. b.	Chehaw	944	922	181.4	40.0	15.4	1913	Wilmington, Del.
40	126855		Sc. b.	Chenango	671	643	158.2	33.8	15.8	1891	Noank, Conn.
41	125699		Sch.	Chesterfield	66	63	79.6	22.4	5.3	1878	Talbot County, Md.
42	127703		Sch.	Chieftain	2,704	2,692	342.0	46.0	21.6	1902	West Bay City, Mich.
43	215978	KNOM	Sch.	Chiquimula	700	615	176.3	36.1	14.2	1918	Portland, Ore.
44	33869		Sch.	City of Grand Haven	200	190	127.0	26.0	9.0	1872	Grand Haven, Mich.
45	126878		Slp.	Clara	8	5	29.6	13.9	4.0	1892	Greenwich, N. J.
46	230406		Slp.	Clara L.	22	10	43.3	18.4	4.6	1930	Whortonsville, N. C.
47	127591		Slp.	Clara Dunnoek	9	7	44.3	14.5	3.1	1901	Golden Hill, Md.
48	126370		Sch.	Clara B. Kennard	79	75	77.3	25.2	6.3	1886	North Weymouth, Mass.
49	126560		Sch.	Clarance J. Fillmore	410	389	161.0	31.0	10.3	1889	West Bay City, Mich.
50	126588		Sch.	Clarance and Eva	10	9	45.3	14.4	3.2	1889	Cambridge, Md.
51	205720		Slp.	Clarance Crockett	9	7	44.6	14.7	3.0	1908	Deep Creek, Va.
52	126984	KNOO	Sch.	Clarance A. Holland	200	179	126.5	23.9	8.2	1893	Bethel, Del.
53	209266		Slp.	Claud W. Somers	8	6	42.6	14.0	3.0	1911	Youngs Creek, Va.
54	127692		Sch.	Claudia	113	79	97.0	24.6	10.4	1902	Gloucester, Mass.
55	126314		Sch.	Clemmie Travers	85	81	85.9	23.8	7.0	1885	Matthews County, Va.
56	205691		Slp.	Clifford Oscar	15	12	49.8	16.7	4.0	1908	Deal Island, Md.
57	127377		Slp.	Clyde	14	10	37.0	16.1	3.8	1899	Shipyard, Ga.
58	207355	KNOQ	Sc. b.	Coaldale	831	733	182.8	35.0	14.7	1910	Noank, Conn.
59	213727	KNOR	Sc. b.	COASTWISE	1,432	1,328	226.1	35.3	21.5	1892	Maryport, England
60	221605	KNOS	Sc. b.	Cobasset	2,226	2,142	267.3	46.3	23.6	1921	Noank, Conn.
61	126856		Sc. b.	Cohocton	671	643	168.2	33.8	15.8	1891	do.
62	127375		Slp.	Columbia	7	7	39.5	14.5	3.4	1899	Fairmount, Md.
63	127441		Slp.	Columbia	9	6	45.0	15.0	3.0	1900	Pocomoke City, Md.

¹ Formerly {^a British schooner Victor M. E. Leonard.
^b schooner Victor M. E. Leonard.

² Formerly sc. b. Ampere.

Line No.	Service	Crew	Name of owner	Home port	Address of owner
1	Oys.	4	A. F. Dizo	Cape Charles, Va.	Tangler, Va.
2	Whl.	7	C. S. Holmes Shipping Co. (Wash.)	Seattle, Wash.	349 Kinnear Place.
3	Oys.	4	Emma O. Bradshaw	Crisfield, Md.	Broadway.
4	Oys.	4	Wm. L. Jones	do.	Chance, Md.
5	Frts.	4	W. L. Donohee	Cambridge, Md.	Oxford, Md.
6	Pas.	6	H. O. Creque	St. Thomas, Virgin Islands.	
7	Frts.	4	Southern Pine Export Co. (Fla.)	Tampa, Fla.	First National Bank Building.
8	Frts.	3	Durham Navigation Corporation (Del.)	New York, N. Y.	501 Fifth Avenue.
9	Frts.	3	Jorge Bird Arias	San Juan, P. R.	Fajardo, P. R.
10	Frts.	5	Bartolome Cabanillas	do.	Playa de Mayaguez, P. R.
11	Frts.	3	Harry O. Campbell	Philadelphia, Pa.	Port Norris, N. J.
12	Frts.	3	Frank S. Dudley	Baltimore, Md.	125 Light Street.
13	Oys.	6	John C. Sites	Philadelphia, Pa.	Port Norris, N. J.
14	Frts.	2	Felix Villafane	San Juan, P. R.	Box 25, Vieques Island, P. R.
15	Frts.	3	Octavus Smith	St. Thomas, Virgin Islands.	c/o U. S. Customs.
16	Frts.	2	Chatham Oyster Co. (Ga.)	Savannah, Ga.	401 West Bay Street.
17	Frts.	6	P. Dougherty Co. (Md.)	Baltimore, Md.	Hearst Tower Building.
18	Frts.	1	Parker J. Hall	Belfast, Me.	(Sandy Point P. O.) Stockton Springs, Me.
19	Frts.	2	E. W. Midyette	Washington, N. C.	Belhaven, N. C.
20	Frts.	3	Charles L. Faulkner, jr.	Cambridge, Md.	Avalon, Md.
21	Oys.	1	Mance Drummond	Reedville, Va.	Colonial Beach, Va.
22	Frts.	4	Charles P. Kelly	Cambridge, Md.	
23	Frts.	2	Chatham Oyster Co. (Ga.)	Savannah, Ga.	401 West Bay Street.
24	Fsh.	2	Ocean Lake & River Fish Co. (Ga.)	Charleston, S. C.	401 West Bay Street, Savannah, Ga.
25	Oys.	4	Andrew S. Tyler	Crisfield, Md.	Ewell, Md.
26	Frts.	9	Joseph O. Webster	Annapolis, Md.	Solomons, Md.
27	Frts.	3	Salvador Delpit	New Orleans, La.	Madisonville, La.
28	Oys.	2	C. A. Looeckerman	Crisfield, Md.	Route 1.
29	Oys.	3	Sea Food Co. (Miss.)	Gulfport, Miss.	Biloxi, Miss.
30	Frts.	11	Charles Nelson Co. (Calif.)	San Francisco, Calif.	230 California Street.
31	Frts.	12	C. C. Paul & Co.	Baltimore, Md.	Stewart Building.
32	Frts.	6	George O. Dortch	New London, Conn.	761 Montauk Avenue.
33	Frts.	3	Maurice R. Shaw	Philadelphia, Pa.	135 South Fourth Street.
34	Frts.	4	Eastern Transportation Co. (Del.)	Wilmington, Del.	Ford Building.
35	Fsh.	32	J. E. Shields	Seattle, Wash.	Pier 1.
36	Frts.	4	Lovatt Ferguson	Tampa, Fla.	Tarpon Springs, Fla.
37	Oys.	3	B. F. Small	Beaufort, N. C.	Sealevel, N. C.
38	Oys.	4	Elsie Taltavull	Gulfport, Miss.	525 East Howard Avenue Biloxi, Miss.
39	Frts.	3	Albert E. Gascoigne	New York, N. Y.	315 Myrtle Avenue, Garwood, N. J.
40	Frts.	2	Durham Navigation Corporation (Del.)	do.	501 Fifth Avenue.
41	Frts.	3	Roy E. Roberts	Baltimore, Md.	c/o Lord Mott Co., foot Fells Street.
42	Frts.	8	Davidson Steamship Co. (Minn.)	Duluth, Minn.	Board of Trade Building.
43	Frts.	8	Genaro Balsac Velez	San Juan, P. R.	1 Isabel Segunda Street, Mayaguez, P. R.
44	Frts.	3	Orin W. Angwall	Milwaukee, Wis.	76 Russell Street, Marinette, Wis.
45	Oys.	3	Jacob Burnight	Philadelphia, Pa.	Dividing Creek, N. J.
46	Fsh.	5	S. L. Lewis	Washington, N. C.	Whortonsville, N. C.
47	Oys.	3	Samuel S. Webster	Crisfield, Md.	Deal Island, Md.
48	Frts.	2	Ralph R. Garland	Bar Harbor, Me.	39 Forest Street, Stonington, Me.
49	Frts.	6	Mark E. Fuller	Port Huron, Mich.	Algonac, Mich.
50	Oys.	6	James M. Lewis, jr.	Cambridge, Md.	Wingate, Md.
51	Oys.	3	George W. Clark	Washington, N. C.	Belhaven, N. C.
52	Frts.	4	R. B. White	Crisfield, Md.	Stewart Building, Baltimore, Md.
53	Oys.	4	Curvin Evans	do.	Ewell, Md.
54	Frts.	7	Antone F. Sylvia	New Bedford, Mass.	274 Orchard Street.
55	Frts.	4	T. Preston Webster	Baltimore, Md.	Tappahannock, Va.
56	Oys.	4	Merrill T. Evans	Crisfield, Md.	130 Maryland Avenue.
57	Frts.	2	Chatham Oyster Co. (Ga.)	Savannah, Ga.	401 West Bay Street.
58	Frts.	3	Lohigh Coal & Navigation Co. (Pa.)	New York, N. Y.	143 Liberty Street.
59	Frts.	4	Slpsey Barge & Towing Co. (La.)	New Orleans, La.	Pere Marquette Building.
60	Frts.	5	Eugene W. Fry	Philadelphia, Pa.	Commercial Trust Building.
61	Frts.	1	J. S. Packard Dredging Co. (N. J.)	Providence, R. I.	c/o Trimount Dredging Co., 10 State Street, Boston, Mass.
62	Frts.	4	Harry W. Parks	Crisfield, Md.	Fairmount, Md.
63	Frts.	1	Walter Weber	Cambridge, Md.	Fairbank, Md.

(a) British bk. Wythop.
 (b) Formerly British bk. Garrymount.
 (c) Italian bk. Rosalia. D'All.

Line No.	Official No.	Signal and radio-call letters	Rig	Name of vessel	Tonnage		Register dimensions			When built	Where built
					Gross	Net	Length	Breadth	Depth		
							Feet	Feet	Feet		
1	125285		Sch.	Columbia F. C.	49	46	79.0	22.8	6.3	1874	Mundy Point, Va.
2	201619		Sch.	Comanche	20	13	50.3	19.4	3.7	1904	Handsboro, Miss.
3	220572	WOB	Sch.	Commodore	1,526	1,339	232.9	45.0	18.8	1919	Seattle, Wash.
4	213647		Sch.	Condalaura	22	14	55.0	19.0	3.6	1915	Pascagoula, Miss.
5	106456	KNOU	Sc. b.	Conemaugh	1,774	1,714	254.0	40.5	24.3	1879	Liverpool, England.
6	204692	KNOV	Sc. b.	Conewago	956	869	193.2	35.0	17.6	1907	Noank, Conn.
7	2972	KNOX	Sc. b.	Conneaut	1,690	1,620	280.0	38.1	20.2	1875	Wilmington, Del.
8	216140	KNOY	Bkn.	Conqueror	1,395	1,221	231.4	43.5	18.6	1918	Rolph, Calif.
9	217315	KNXK	Sch.	Constellation	1,045	914	187.0	38.3	19.4	1918	Harrington, Me.
10	127175		Sch.	CONSTITUTION	3,832	3,623	451.7	44.2	22.3	1897	Superior, Wis.
11	100584	KNOZ	Sch.	Corapeake	234	222	134.8	23.9	8.8	1894	Bethel, Del.
12	205885		Slp.	Cordia S.	7	6	43.0	14.0	3.0	1908	Cashville, Va.
13	127172		Sch.	CORDOVA	3,180	2,861	352.0	44.2	21.8	1897	Chicago, Ill.
14	126956		Sch.	CORONA	136	129	104.3	24.0	16.4	1893	Bristol, R. I.
15	211433	KNPA	Sch.	Courtney C. Houck	1,627	1,357	218.9	42.7	24.6	1913	Bath, Me.
16	232863		Slp.	Crillo	14	14	37.1	12.6	5.0	1931	Mayaguez, P. R.
17	219756	KNVO	Sc. b.	Cullen No. 16	1,476	1,405	241.3	40.3	16.8	1920	Havre de Grace, Md.
18	220821	KNVP	Sc. b.	Cullen No. 17	1,488	1,439	241.3	40.3	16.8	1920	do.
19	3832	KNYB	Sc. b.	Cullen No. 18	923	795	188.6	34.2	18.2	1900	Bath, Me.
20	222559		Sch.	D. L. S.	31	23	63.0	19.2	4.1	1922	Pascagoula, Miss.
21	208190		Sch.	D. J. Ward	82	66	88.7	23.8	6.4	1910	Salisbury, Md.
22	53274	KNPC	Sc. b.	DALLAS	1,148	1,148	264.0	36.0	22.0	1892	Superior, Wis.
23	157323		Sch.	Dan	22	21	58.5	17.0	4.7	1891	St. Michaels, Md.
24	212410	KNPD	Sc. b.	Darien	944	922	181.4	40.0	15.4	1914	Wilmington, Del.
25	157230		Slp.	Dart	11	6	38.2	14.6	3.9	1888	Goshen, N. J.
26	106359		Sch.	David Robbins, sr.	45	27	63.9	20.3	6.5	1885	Baltimore, Md.
27	214568	KLFA	Sch.	DAYLITE	1,976	1,601	262.0	43.7	21.9	1916	Toledo, Ohio.
28	216020		Slp.	Della	9	9	34.6	13.2	5.2	1918	Vieques, P. R.
29	157555		Slp.	Della Griffin	5	5	37.5	12.8	3.0	1899	Hollands Island, Md.
30	169841		Sc. b.	DERWENT	2,117	2,003	266.5	40.2	23.9	1884	Dumbarton, Scotland.
31	157684		Slp.	Dew Drop	8	7	40.5	12.7	3.3	1902	Chesconnesses, Va.
32	157520		Slp.	Dewey	6	6	42.8	13.7	2.8	1898	Deal Island, Md.
33	221273	KNPQ	Sc. b.	Dinty Moore	402	367	137.9	31.1	12.1	1921	Pensacola, Fla.
34	200914		Slp.	Dolphin	12	8	36.4	15.2	2.9	1904	Montgomery, Ga.
35	209232		Slp.	Donna Forester	24	18	55.0	18.3	5.2	1911	Orlole, Md.
36	157466		Slp.	Dora Hall	7	5	39.0	13.3	3.1	1896	Fairmount, Md.
37	218955	KNPH	Sch.	Doris Hamlin	1,063	960	200.5	38.8	18.5	1919	Harrington, Me.
38	202501		Slp.	Dorothy	10	8	47.6	15.7	3.6	1905	Deal Island, Md.
39	229284		Slp.	Dos Amigos	12	12	33.4	12.3	4.8	1929	Boqueron, P. R.
40	220837	KNPI	Sc. b.	Dove	2,228	2,129	267.3	46.0	23.6	1920	Newington, N. H.
41	157407	KNPJ	Sc. b.	Draper	855	823	192.3	34.7	16.0	1894	Noank, Conn.
42	213023	KNPK	Shp.	DUNSYRE	2,140	2,014	277.8	41.8	24.4	1891	Port Glasgow, Scotland.
43	210255	KNPL	Sch.	Dustin G. Cressy	862	726	182.3	38.2	15.0	1912	Bath, Me.
44	218864	KNPM	Sc. b.	DYKES	2,072	1,631	306.3	50.2	20.3	1919	Baltimore, Md.
45	207902		Slp.	E. C. Collier	19	14	52.0	17.9	4.3	1910	Deal Island, Md.
46	220338		Slp.	Eagle	25	18	31.0	16.0	6.6	1914	St. Thomas, Virgin Islands.
47	223026		Slp.	Eagle	8	6	31.8	14.5	3.4	1923	Hilton Head, S. C.
48	224169		Slp.	Eagle	9	9	38.6	14.8	3.4	1924	Crisfield, Md.
49	222347	KNPP	Sc. b.	Eastern	2,198	2,134	267.3	46.0	23.6	1922	Mariners Harbor, N. Y.
50	205366	KNPQ	Sc. b.	Easton	830	732	180.2	35.0	14.7	1903	Noank, Conn.
51	209231		Slp.	Eben	27	21	54.3	18.7	5.2	1911	Orlole, Md.
52	220444	KNPR	Sc. b.	ECONOMY	1,401	1,347	231.9	35.2	20.5	1903	Sandefjord, Norway
53	137022		Slp.	Eddie Collier	9	9	46.4	15.2	3.6	1902	Deal Island, Md.
54	136638		Slp.	Edith Creighton	6	6	39.0	13.7	2.8	1897	Fishing Creek, Md.
55	216713		Sch.	Edith Holley	31	19	57.8	19.3	4.4	1918	Biloxi, Miss.
56	136497		Sch.	Edith Marcy	27	26	69.0	19.0	5.7	1895	Solomons Island, Md.
57	136922		Sch.	Edith F. Todd	20	19	63.4	18.2	4.6	1901	Orlole, Md.
58	136085		Sch.	Edna and Nellie	13	12	51.0	14.8	3.7	1889	Pocomoke City, Md.
59	227345		Sch.	Edna Berry	62	62	78.6	21.7	6.1	1928	Leesburg, N. J.
60	220938	KNPS	Sch.	Edna Hoyt	1,512	1,384	224.0	41.1	20.8	1920	Thomaston, Me.
61	215658		Sch.	Edna May	31	19	56.3	19.4	4.2	1917	Biloxi, Miss.
62	92352		Sch.	Edna E. Bateman	30	18	55.2	19.1	5.5	1891	Bridgeton, N. J.
63	135766		Sch.	Edna E. Brown	17	17	39.2	15.9	4.5	1884	Bayport, N. Y.
64	136088		Sch.	Edna E. Lockwood	10	9	53.6	15.3	2.7	1889	Tilghmans Island, Md.

1 Formerly sch. Blaafind.
 2 Formerly sc. b. Atlas.
 3 Formerly st. s. a Brashear.
 4 Formerly schooner Sally Persis Noyes.
 5 Formerly sch. Ivy Blades.

6 Formerly sc. b. Carrington.
 7 Formerly slp. y. Colonia.
 8 Formerly Dominican sloop Crillo.
 9 Formerly schooner barge Northern No. 32.
 10 Formerly schooner barge Northern No. 36.

Line No.	Service	Crew	Name of owner	Home port	Address of owner
1	Fr.	3	Warren J. Courtney	Reedville, Va.	Mundy Point, Va.
2	Fsh.	4	Dunbar-Dukate Co. (La.)	New Orleans, La.	822 Perdido Street.
3	Fr.	11	A. H. McDonald	Seattle, Wash.	6420 Seward Park Avenue.
4	Fr.	3	Bozo Baricov	Gulfport, Miss.	Biloxi, Miss.
5	Tnk.	4	Gulf Refining Co. (Tex.)	Port Arthur, Tex.	Gulf Office Building.
6	Fr.	5	Reading Co. (Pa.)	Philadelphia, Pa.	Reading Terminal.
7	Tnk.	10	Westwego Petroleum Barge Line (La.)	New Orleans, La.	Union Indemnity Building.
8	Msc.	12	Romano Marine Salvage Co. (Wash.)	Seattle, Wash.	109 Broadway North.
9	Msc.	10	Robert L. Royall	Boston, Mass.	East Boothbay, Me.
10	Fr.	10	Pringle Barge Line Co. (Del.)	Wilmington, Del.	100 West Tenth Street.
11	Fr.	4	Lottie V. Wathen	Baltimore, Md.	Foot Andree Street.
12	Fr.	5	J. B. Bradshaw	Cambridge, Md.	Fairbank, Md.
13	Fr.	1	Detroit Sulphite Transportation Co. (Mich.)	Detroit, Mich.	9125 West Jefferson Avenue.
14	Fr.	8	John L. Souza	New Bedford, Mass.	8 Rodney Street.
15	Fr.	10	Crowell & Thurlow (Me.)	Boston, Mass.	131 State Street.
16	Fr.	2	Bartolome Cabanillas	San Juan, P. R.	Playa de Mayaguez, P. R.
17	Fr.	4	The Delaware, Lackawanna and Western Coal Co. (N. J.)	New York, N. Y.	120 Broadway.
18	Fr.	4	do	do	Do.
19	Fr.	1	do	do	Do.
20	Fsh.	3	Biloxi Fishermen's Packing Co. (Miss.)	Gulfport, Miss.	Biloxi, Miss.
21	Fr.	3	William C. Johnson	Crisfield, Md.	526 South Division Street, Salisbury, Md.
22	Tnk.	9	Westwego Petroleum Barge Line (La.)	New Orleans, La.	Union Indemnity Building.
23	Fr.	2	George Ayres	Baltimore, Md.	Rock Hall, Md.
24	Fr.	3	Emory Sexton	New York, N. Y.	35 South William Street.
25	Oys.	3	William A. Veal	Philadelphia, Pa.	Dividing Creek, N. J.
26	Oys.	6	David T. Robbins	do	Port Norris, N. J.
27	Fr.	18	Trans-Gulf Lines (Tex.)	Baltimore, Md.	Sterling Building, Houston, Tex.
28	Fr.	3	Jose Fuertes	San Juan, P. R.	Sardinas, Culebra Island, P. R.
29	Oys.	4	Walter W. Duncan	Crisfield, Md.	Oxford, Md.
30	Fr.	5	Derwent Transportation Co. (Del.)	Mobile, Ala.	Clio and Magnolia Streets, New Orleans, La.
31	Oys.	1	Bettie A. Parks	Cape Charles, Va.	Tangler, Va.
32	Oys.	3	John S. Price	Crisfield, Md.	Chance, Md.
33	Fr.	1	John A. Merritt & Co. (Fla.)	Pensacola, Fla.	804 South Palafox Street.
34	Fr.	2	Chatham Oyster Co. (Ga.)	Savannah, Ga.	401 West Bay Street.
35	Oys.	5	N. W. Webster	do	Deals Island, Md.
36	Oys.	4	Annie M. Lattimer	Crisfield, Md.	Fairmount, Md.
37	Fr.	8	W. B. Vane	Baltimore, Md.	604 East Pratt Street.
38	Oys.	6	Hosea C. Webster	Crisfield, Md.	Deal Island, Md.
39	Fr.	3	Antonio Montalvo Ramirez	San Juan, P. R.	Boqueron, Cabo Rojo, P. R.
40	Fr.	8	Davison Chemical Co. (Md.)	Baltimore, Md.	Baltimore Trust Building.
41	Fr.	3	Thomas J. Howard	New York, N. Y.	17 Battery Place.
42	Fr.	26	John H. Hawkins	San Francisco, Calif.	Coalinga, Calif.
43	Fr.	8	Durham Navigation Corporation (Del.)	New York, N. Y.	501 Fifth Avenue.
44	Fr.	9	Bermudez Co. (N. J.)	Philadelphia, Pa.	1600 Arch Street.
45	Oys.	4	Jefferson L. Dix	Crisfield, Md.	Tylerton, Md.
46	Pas.	4	Allan Smith	St. Thomas, Virgin Islands.	St. John, Virgin Islands.
47	Fr.	1	C. W. Martin	Beaufort, S. C.	Bluffton, S. C.
48	Oys.	2	W. G. Ruark	Washington, N. C.	Belhaven, N. C.
49	Fr.	3	Eastern Transportation Co. (Del.)	Wilmington, Del.	Ford Building.
50	Fr.	3	Lehigh Coal & Navigation Co. (Pa.)	New York, N. Y.	143 Liberty Street.
51	Oys.	6	Hosea C. Webster	Crisfield, Md.	Deal Island, Md.
52	Fr.	5	New Orleans Coal & Bisso Towboat Co. (Del.)	New Orleans, La.	United Fruit Building.
53	Oys.	3	William T. Ross	Washington, N. C.	South Creek, N. C.
54	Fr.	4	Peter H. Todd	Cambridge, Md.	Race Street.
55	Oys.	5	Joseph Lawrence	Gulfport, Miss.	308 Magnolia Street, Biloxi, Miss.
56	Fr.	2	John Bryant	Washington, D. C.	635 G. Street SW.
57	Oys.	3	John R. Bozman	Crisfield, Md.	Shady Side, Md.
58	Fr.	2	John Thompson	Annapolis, Md.	Ridge, Md.
59	Oys.	10	Stultz Berry	Philadelphia, Pa.	Port Norris, N. J.
60	Fr.	9	Superior Trading & Transportation Co. (Mass.)	Boston, Mass.	141 Milk Street.
61	Oys.	5	Joseph Lawrence	Gulfport, Miss.	308 Magnolia Street, Biloxi, Miss.
62	Oys.	6	J. Roberts Bateman	Philadelphia, Pa.	Mauricetown, N. J.
63	Fr.	1	Samuel Collins	Hartford, Conn.	8 Parker Street, Essex, Conn.
64	Fr.	2	J. Hillery Wingate	Cambridge, Md.	Hills Point, Md.

¹¹ Formerly sc. b. ^a Black Diamond, ^b 783.

¹² Formerly sch. Elijah S. Adkins.

¹³ Formerly ^a brg. 127.

^b sch. b. Jeanie.

¹⁴ Formerly sch. Admiral.

¹⁵ Formerly Norwegian schooner barge Derwent.

¹⁶ Formerly British ship Dunsyre.

¹⁷ Formerly Mexican st. s. Oaxaca

¹⁸ Formerly schooner M. D. and Bella Mulford.

Line No.	Official No.	Signal and radio-call letters	Rig	Name of vessel	Tonnage		Register dimensions			When built	Where built
					Gross	Net	Length	Breadth	Depth		
1	201403		Slp.	Edna G. Crosswell.....	6	5	37.5	13.4	3.2	1904	Orlole, Md.
2	181715	KNPT	Sch.	Edna Bright Hough..... ¹	204	194	108.0	29.4	9.1	1893	Cambridge, Md.
3	135629		Sch.	Edward L. Martin.....	84	80	87.2	23.6	6.8	1882	Sussex County, Del.
4	218562	KNPV	Sch.	Edward L. Swan.....	1,511	1,380	224.0	43.2	20.8	1919	Thomaston, Me.
5	137061	KNPW	Sch.	Edward R. Balrd, Jr..... ²	279	238	132.0	28.3	9.8	1903	Bethel, Del.
6	209252	KNPX	Sch.	Edward R. Smith..... ²	565	492	158.2	34.5	14.1	1911	Phippsburg, Me.
7	136892		Sch.	Edward V. Hendrixson...	95	82	80.0	26.0	5.3	1901	Millford, Del.
8	136784	KNPY	Sch.	Edwin and Maud.....	208	178	126.5	23.8	8.6	1900	Bethel, Del.
9	136825		Slp.	Effie B.....	7	7	40.3	13.6	3.4	1900	Orlole, Md.
10	135624		Sch.	Effie A. Chase.....	22	21	53.5	18.2	4.8	1881	Pocomoke City, Md.
11	200483		Sch.	Elbert D.....	23	14	57.0	17.4	3.9	1903	Biloxi, Miss.
12	203608		Slp.	Eldora.....	8	7	42.3	14.4	2.9	1906	Deepcreek, Va.
13	135945		Sch.	Elisha.....	10	5	58.0	16.0	2.9	1887	Tilghmans Island, Md.
14	210706		Sch.	Elizabeth Carter.....	35	32	63.0	18.1	5.1	1912	Alexandria, Va.
15	8725		Sch.	Ella Eudora.....	31	29	52.2	19.0	4.9	1871	Mount Desert, Me.
16	136160		Sch.	Ella Larmore.....	10	9	48.5	15.2	3.3	1890	Cambridge, Md.
17	136920		Slp.	Ella Wilson.....	7	7	41.0	14.1	3.8	1901	Orlole, Md.
18	90914		Sch.	Ella B. Adams.....	24	16	52.0	17.8	4.9	1876	Dorchester, N. J.
19	136851		Sch.	Ella F. Cripps.....	47	47	69.2	21.9	5.8	1900	St. Michaels, Md.
20	136307		Sch.	Ella G. Pride.....	29	27	67.5	20.7	4.8	1892	Pocomoke City, Md.
21	135268		Sch.	Ellen and Alice.....	38	36	63.0	20.0	5.8	1877	Gloucester Co., Va.
22	201394	KNQA	Sch.	Ellen Little..... ³	999	807	188.2	39.2	11.7	1904	Rockland, Me.
23	220222		Sc. b.	Ellora.....	1,751	1,697	262.8	36.2	25.6	1879	Glasgow, Scotland
24	219194		Slp.	Elmer.....	8	6	40.3	13.0	2.9	1903	Hunting Creek, Va.
25	220932		Slp.	Elmer W. Sommers.....	25	18	48.3	16.9	5.2	1920	Honga, Md.
26	215057		Sch.	Eloisa.....	52	52	81.0	23.0	7.8	1917	Mayaguez, P. R.
27	209213		Slp.	Eloise.....	24	20	54.0	18.8	4.9	1911	Orlole, Md.
28	136699		Sch.	Elsie M. Reichert.....	18	9	46.2	17.1	4.7	1898	Bridgeton, N. J.
29	136930		Slp.	Elsworth.....	8	8	39.9	14.3	3.1	1901	Hudson, Md.
30	203684		Slp.	Eivira C.....	7	7	41.3	14.1	3.0	1906	Deep Creek, Va.
31	137051		Sch.	Emilia Enos.....	97	66	89.0	23.9	9.5	1902	Essex, Mass.
32	137038	KNQD	Sc. b.	Emilie..... ⁴	1,069	939	216.5	35.2	18.3	1902	Bath, Me.
33	8734		Sch.	Emma.....	54	46	63.5	23.7	5.4	1871	Stockton, Me.
34	135247		Sch.	Emma Temple.....	48	45	69.7	21.4	5.3	1876	Queen Anne Co., Md.
35	136926		Sch.	Emma A. Faulkner.....	52	52	71.4	23.1	6.3	1901	Tilghmans Island, Md.
36	226745		Slp.	Energy.....	15	14	39.2	13.6	5.4	1927	St. Thomas, Virgin Islands.
37	206146		Sch.	Enterprise.....	57	42	70.5	21.8	6.8	1909	Deer Isle, Me.
38	136090		Sch.	Ephraim Mulford.....	33	20	60.0	19.3	5.8	1899	Bridgeton, N. J.
39	136914		Slp.	Ernie.....	6	6	37.2	14.5	3.0	1901	Cambridge, Md.
40	226266		Slp.	Espada.....	14	14	38.6	14.1	5.3	1927	Culebra Island, P. R.
41	221843		Slp.	Esther.....	8	7	38.3	13.3	3.0	1921	Beaufort, S. C.
42	216206	KNQG	Sch.	Esther K..... ⁵	1,001	905	186.5	38.0	18.7	1919	Dennysville, Me.
43	212662		Slp.	Esther W.....	30	25	55.6	20.1	5.5	1914	Orlole, Md.
44	203615		Slp.	Esther Hur.....	10	8	48.5	15.8	3.3	1906	Champ, Md.
45	228277		Sch.	Esther Peterson.....	68	68	77.5	22.0	7.2	1929	Greenwich, N. J.
46	228278		Sch.	Ethalinda Blackman.....	97	97	91.8	24.7	8.3	1929	Dorchester, N. J.
47	136228		Slp.	Ethel.....	7	7	38.5	13.4	3.6	1891	Pocomoke City, Md.
48	225114		Slp.	Ethel & Lydia.....	16	12	40.8	14.9	4.4	1925	Onancock, Va.
49	203592		Slp.	Ethel Lewis.....	8	6	42.5	14.0	3.0	1906	Chesconnessex, Va.
50	201810		Sch.	Ethel Vail.....	18	12	54.0	16.3	4.6	1905	Solomons, Md.
51	136943		Slp.	Ethelyn Dryden.....	9	9	45.0	15.5	3.9	1901	Pocomoke City, Md.
52	233595	WKFS	Sch.	Ethlyn.....	224	168	128.6	28.6	11.0	1919	Mahone Bay, N. S.
53	136940		Slp.	Etta.....	7	7	38.5	14.0	2.7	1901	Cambridge, Md.
54	136632		Slp.	Etta and Aclio.....	5	5	37.8	13.5	3.0	1897	Wingate, Md.
55	209164		Slp.	Eula C.....	8	6	35.2	13.5	3.4	1909	Wysocking, N. C.
56	213551		Sch.	Eunice.....	15	15	37.1	14.7	3.7	1915	Brunswick, Ga.
57	136157		Sch.	Eureka.....	19	11	47.7	17.7	3.8	1890	Biloxi, Miss.
58	136840		Sch.	Eva.....	7	7	39.1	12.9	3.1	1890	Cambridge, Md.
59	136579		Sch.	Eva A. Roberts.....	6	5	39.9	12.2	2.7	1896	Bishops Head, Md.
60	136016		Sch.	Eva S. Cullison.....	48	35	70.5	21.0	6.2	1888	Baltimore, Md.
61	166852		Sc. b.	Evelyn L. Shaw.....	438	415	184.6	23.9	11.2	1917	Pocomoke City, Md.
62	201584		Sch.	Everett.....	8	8	34.5	16.5	6.0	1904	Tleton, S. C.
63	136615		Slp.	Ewing Bradshaw.....	7	7	38.0	13.0	3.2	1897	Crisfield, Md.
64	204564		Slp.	F. C. Lewis, Jr.....	6	6	39.0	14.6	3.0	1907	Hopkins, Va.
65	120503	KNQH	Sch.	F. C. Pendleton.....	408	340	145.7	33.2	12.3	1882	Bangor, Me.
66	120236		Sch.	F. C. Todd.....	21	19	54.0	19.0	4.6	1876	Pocomoke City, Md.
67	121209		Slp.	F. F. Carpenter.....	9	9	46.0	15.9	3.9	1901	Deal Island, Md.
68	217608		Sch.	Fajardina.....	24	24	49.3	16.6	6.3	1919	Mayaguez, P. R.
69	120565		Sch.	Fannie Insley.....	59	56	78.0	23.2	6.0	1883	Church Creek, Md.

¹ Formerly sch. Venus.² Formerly sch. M. Vivian Peirce.³ Formerly sch. Marcus L. Godfrey.⁴ Formerly British st. s. Ellora.

Line No.	Serv-ice	Crew	Name of owner	Home port	Address of owner
1	Oys.	4	Arthur E. Chambers.....	Cambridge, Md.....	509 Lore Avenue, Wilmington, Del.
2	Frt.	2	Chesapeake Marine Corporation (Va.).....	Norfolk, Va.....	Citizens Bank Building.
3	Frt.	3	J. Blair Spencer.....	Newport News, Va.....	Zanoni, Va.
4	Frt.	9	Superior Trading and Transportation Co. (Mass.).....	Boston, Mass.....	141 Milk Street.
5	Frt.	6	C. C. Paul & Co.....	Baltimore, Md.....	203 Stewart Building.
6	Frt.	7	Edward M. Baird.....	New York, N. Y.....	102 Oak Street, Floral Park, N. Y.
7	Frt.	3	Edward T. Waters.....	Baltimore, Md.....	Pocomoke City, Md.
8	Frt.	4	C. C. Paul & Co.....	do.....	Stewart Building.
9	Oys.	3	J. Asbury Jones.....	Crisfield, Md.....	Crocheron, Md.
10	Frt.	2	Benjamin F. Sewell.....	Baltimore, Md.....	Rock Hall, Md.
11	Frt.	4	Dunbar-Dukate Co. (La.).....	New Orleans, La.....	822 Perdido Street.
12	Oys.	2	Daniel T. Somers.....	Crisfield, Md.....	Ewell, Md.
13	Frt.	2	Gorman Cummings.....	Cambridge, Md.....	Fairbanks, Md.
14	Frt.	3	Robert Balderson.....	Alexandria, Va.....	Lodge Landing, Va.
15	Frt.	1	Charles S. Robertson.....	Rockland, Me.....	Vinalhaven, Me.
16	Frt.	5	Albert C. Vickers.....	Cambridge, Md.....	111 Choptank Avenue.
17	Oys.	4	Louis B. Causey.....	Crisfield, Md.....	Route 2, Princess Anne, Md.
18	Oys.	5	J. Wesley Adams.....	Philadelphia, Pa.....	Port Norris, N. J.
19	Frt.	4	John H. Menzel.....	Baltimore, Md.....	1307 Gorsuch Avenue.
20	Frt.	3	H. A. Norton.....	Reedville, Va.....	Deitaville, Va.
21	Oys.	7	Herbert R. Sockwell.....	Philadelphia, Pa.....	Port Norris, N. J.
22	Pas.	12	J. Vernon Riley.....	Boston, Mass.....	233 Lynnfield Street, Lynn, Mass.
23	Tnk.	13	Alonzo Smith.....	Houston, Tex.....	2007 Waugh Drive.
24	Frt.	2	John Thompson.....	Annapolis, Md.....	Ridge, Md.
25	Fsh.	4	E. X. Ross.....	Washington, N. C.....	Belhaven, N. C.
26	Frt.	5	Compania Maritima de E. Moreno & Co.....	San Juan, P. R.....	General Pershing Avenue.
27	Msc.	4	Wm. L. Jones.....	Crisfield, Md.....	Chance, Md.
28	Oys.	6	Frank W. Johnson.....	Philadelphia, Pa.....	Cedarville, N. J.
29	Frt.	5	George H. Pritchett.....	Cambridge, Md.....	Lakesville, Md.
30	Oys.	3	Charles R. Middleton.....	Crisfield, Md.....	Ewell, Md.
31	Fsh.	10	E. E. Saunders & Co. (Fla.).....	Pensacola, Fla.....	Palafox Street Wharf.
32	Frt.	4	Maine Coast Pulpwood Co. (Me.).....	Bangor, Me.....	
33	Frt.	1	Frank B. Eaton.....	Rockland, Me.....	95 Chestnut Street, Camden, Me.
34	Frt.	6	Samuel E. Shores.....	Crisfield, Md.....	Chance, Md.
35	Frt.	8	George T. Johnson & Sons.....	Cambridge, Md.....	312 Maryland Avenue.
36	Pas.	4	Jens George.....	St. Thomas, V. I.....	No. 7 Bred Gade.
37	Frt.	2	Albert M. Shepard.....	Belfast, Me.....	Stonington, Me.
38	Oys.	4	Lucius E. Peterson.....	Philadelphia, Pa.....	Port Norris, N. J.
39	Oys.	3	Albert G. Phillips.....	Crisfield, Md.....	Fishing Creek, Md.
40	Frt.	3	Pilar Gonzalez.....	St. Thomas, V. I.....	Culebra Island, P. R.
41	Frt.	2	Chatham Oyster Co. (Ga.).....	Savannah, Ga.....	401 West Bay Street.
42	Frt.	7	J. M. Scott.....	Mobile, Ala.....	202 South Monterey Street.
43	Oys.	6	Hosea C. Webster.....	Crisfield, Md.....	Deal Island, Md.
44	Oys.	5	Benjamin F. Evans.....	do.....	Rhodes Point, Md.
45	Oys.	8	Christian J. Peterson.....	Philadelphia, Pa.....	301 Broad Street, Bridgeton, N. J.
46	Oys.	9	S. S. Blackman.....	do.....	Port Norris, N. J.
47	Oys.	4	A. J. Thompson.....	Reedville, Va.....	Hague, Va.
48	Oys.	2	B. J. Mercer.....	Washington, N. C.....	Lowland, N. C.
49	Oys.	4	P. W. Todd.....	Crisfield, Md.....	Crocheron, Md.
50	Frt.	2	George W. Chesser.....	Annapolis, Md.....	St. George Island, Md.
51	Oys.	4	Edward Adams.....	Crisfield, Md.....	44 Maple Avenue.
52	Frt.	6	Bartolome Cabanillas.....	San Juan, P. R.....	Playa de Mayaguez, P. R.
53	Oys.	4	Richard B. Cannon.....	Crisfield, Md.....	Crocheron, Md.
54	Oys.	3	Roland Somers.....	Cambridge, Md.....	Fairbank, Md.
55	Oys.	2	J. J. Lewis.....	Washington, N. O.....	Lowland, N. C.
56	Fsh.	5	Anna L. Pierce.....	Miami, Fla.....	813 Northwest Fifth Avenue.
57	Frt.	3	Francis Cousin.....	New Orleans, La.....	Lacombe, La.
58	Frt.	5	Charles A. Le Compte.....	Cambridge, Md.....	15 Cedar Street.
59	Oys.	4	Shriver McGlaughlin.....	Crisfield, Md.....	Crocheron, Md.
60	Oys.	6	Arthur Hinson.....	Philadelphia, Pa.....	Mauricetown, N. J.
61	Frt.	1	Maurice R. Shaw.....	do.....	133 South Fourth Street.
62	Frt.	2	Richard Middleton.....	Beaufort, S. C.....	Frogmore, S. C.
63	Frt.	2	J. E. Sparrow.....	Washington, N. C.....	Belhaven, N. C.
64	Oys.	4	Charlton G. Evans.....	Crisfield, Md.....	Ewell, Md.
65	Frt.	5	F. C. Pendleton.....	Belfast, Me.....	Islesboro, Me.
66	Frt.	1	W. T. Windsor.....	Crisfield, Md.....	Bishop Head, Md.
67	Oys.	5	William L. Jones.....	do.....	Chance, Md.
68	Frt.	3	Americo Andrini.....	San Juan, P. R.....	Playa de Fajardo, P. R.
69	Frt.	3	Levin R. Evans.....	Cambridge, Md.....	121 West End Avenue.

¹ Formerly schooner Ernestina.

² Formerly Canadian sch. Ethlyn.

³ Formerly barge Superb.

Sailing Vessels

Line No.	Official No.	Signal and radio-call letters	Rig	Name of vessel	Tonnage		Register dimensions			When built	Where built
					Gross	Net	Length	Breadth	Depth		
1	201328		Slp.	Fannie L. Daugherty	8	8	41.3	15.0	3.6	1904	Crisfield, Md.
2	203549		Slp.	Fay	7	6	42.0	14.0	3.0	1906	Deepcreek, Va.
3	227976		Slp.	Fearnot Jacob	12	12	42.0	12.4	4.6	1928	New York, N. Y.
4	9769		Sch.	Federal Hill	72	68	84.1	23.4	6.5	1856	Baltimore, Md.
5	216379		Sch.	Fey Esperanza	10	10	39.0	13.7	4.9	1918	Rincon, P. R.
6	215917	KNQJ	Sch.	Flechas	482	399	156.0	35.6	12.7	1918	Pascagoula, Miss.
7	206004		Slp.	Flora A. Price	23	18	56.2	18.4	4.8	1910	Champ, Md.
8	21836		Sch.	Florence	45	43	71.0	21.6	6.1	1867	Somerset Co., Md.
9	121144		Sch.	Florence	44	33	73.0	21.2	6.0	1900	Solomons, Md.
10	212745		Slp.	Florence	8	7	37.2	14.1	3.2	1914	Fishing Creek, Md.
11	224233		Slp.	Florence Louise	40	33	58.1	19.6	5.5	1924	Crisfield, Md.
12	120803		Sch.	Florence Northam	26	24	65.0	17.0	5.0	1890	Solomons Island, Md.
13	219131	KNQK	Bkn.	Forest Pride	1,600	1,424	241.5	44.0	19.2	1919	Aberdeen, Wash.
14	121165	KNQL	Sch.	Forester	663	598	184.0	38.6	13.6	1900	Alameda, Calif.
15	220724	KNQM	Sch.	Fort Laramie	2,240	2,140	266.5	46.0	24.1	1919	North Bend, Oreg.
16	204270		Slp.	Frances Y.	9	6	29.6	14.7	3.8	1907	Thunderbolt, Ga.
17	215905	KNQN	Sch.	Francis J. McDonald	1,059	965	201.9	37.1	18.8	1917	Noank, Conn.
18	205707	KNQO	Sch.	Frank Brainerd	244	244	121.4	30.5	8.5	1908	Rockland, Me.
19	214969	KNQP	Sch.	Frank A. Morey	574	481	163.0	35.4	14.7	1917	do.
20	121203		Slp.	Freddie	7	7	38.6	13.1	2.8	1901	Hudson, Md.
21	121099		Slp.	Freddie L. Bennett	8	8	42.0	14.5	3.2	1899	Inverness, Md.
22	221593	KNQQ	Sc. b.	Frederick	2,301	2,198	267.3	46.0	23.6	1921	South Portland, Me.
23	216546	KNQR	Sch.	Frederick J. Lovatt	510	446	149.3	34.2	14.4	1918	Boothbay Harbor, Me.
24	120658		Sch.	Freeman	13	7	39.7	14.6	4.5	1886	Smiths Landing, N. J.
25	217683	KNQS	Sch.	Freeman	1,070	959	192.4	39.0	19.4	1919	Rockland, Me.
26	207903		Slp.	Fulton T. Mister	20	14	52.8	18.1	4.5	1910	Deal Island, Md.
27	205816		Sch.	G. A. Anderson	7	7	43.5	14.3	2.9	1908	Bishops Head, Md.
28	205616		Slp.	G. G. Vetra	8	8	39.9	13.8	3.1	1908	Wenona, Md.
29	221563	KNQW	Sc. b.	Garrett	2,301	2,132	267.3	46.0	23.6	1921	Newington, N. H.
30	85910		Sch.	Genesta	10	9	47.4	15.8	2.8	1885	Cambridge, Md.
31	205630		Slp.	Geneva May	15	11	49.8	16.6	3.9	1908	Wenona, Md.
32	86400		Slp.	George	10	6	33.0	12.5	3.1	1897	New Haven, Conn.
33	150359		Sch.	George Gress	67	64	79.5	25.5	6.0	1885	Athens, N. Y.
34	86508		Sch.	Geo. Slover	22	16	53.5	18.0	4.5	1900	Smyrna, N. C.
35	201214	KNQX	Sch.	George E. Klinck	560	460	152.6	36.4	12.6	1904	Mystic, Conn.
36	86363		Sc. b.	GEORGE H. COBLISS	2,886	2,718	352.0	44.2	22.3	1896	Chicago, Ill.
37	85867		Sch.	George T. Duncan	10	9	56.3	15.2	3.8	1884	Mill Creek, Md.
38	219509	KNQZ	Bkn.	George U. Hind	1,389	1,224	231.4	43.5	18.6	1919	Rolph, Calif.
39	86530		Slp.	George W. Collier	9	9	45.5	15.2	3.5	1900	Deal Island, Md.
40	86110		Slp.	George W. Jackson	10	9	41.0	15.2	3.1	1890	Cambridge, Md.
41	200402		Sch.	Georgia A. Gaskins	13	11	51.1	14.2	3.4	1903	Elizabeth City, N. C.
42	86639		Sch.	Georgie Avalon	7	7	41.4	14.0	3.3	1902	Crocheron, Md.
43	86203		Sch.	Gertie	10	9	37.0	13.2	4.0	1892	Handsboro, Miss.
44	86458		Slp.	Gertie E. Collier	7	7	38.0	13.5	3.0	1899	Deal Island, Md.
45	86284		Slp.	Gertrude	8	8	38.2	10.4	3.3	1894	Chincoteague, Va.
46	86474		Slp.	Gertrude Wands	8	8	42.6	14.3	3.4	1899	Inverness, Md.
47	86512		Slp.	Gladys	11	7	50.0	15.6	3.6	1900	Pocomoke City, Md.
48	86593		Slp.	Gladys	5	5	36.8	13.4	2.1	1901	Cambridge, Md.
49	200366		Slp.	Gladys	7	5	41.5	13.3	3.1	1903	Justisville, Va.
50	204297		Cat.	Gladys	6	6	23.9	11.6	4.0	1907	Osterville, Mass.
51	206030		Slp.	Gladys Marie	9	5	41.0	14.8	4.0	1910	Pocomoke City, Md.
52	224250		Slp.	Gladys Melba	15	10	43.4	15.6	3.7	1924	Crisfield, Md.
53	86452		Slp.	Gloucester	18	16	41.6	18.3	4.4	1898	Shipyard, Ga.
54	86471		Slp.	Gloucester	10	10	42.5	14.2	3.5	1899	Hudson, Md.
55	86175		Slp.	Gold Mine	11	8	39.4	13.9	3.6	1891	Atlantic, N. C.
56	213770	KNRO	Sbp.	GOLDEN GATE	2,332	2,161	293.3	42.8	24.5	1888	Whitehaven, England.
57	86046	KNRD	Sch.	Golden Shore	699	626	185.1	38.5	14.2	1889	Port Blakely, Wash.
58	86449		Sch.	Goldie	36	28	64.5	18.0	4.5	1898	Seranton, Miss.
59	86370		Sch.	Goldie I. Lewis	7	5	41.0	13.5	3.1	1896	Aplegarth, Md.
60	86196		Sch.	Gorman C.	17	13	63.0	17.4	4.0	1892	Solomons Island, Md.
61	211242	KNRE	Sc. b.	GOTHAM SA	2,441	2,040	250.0	43.0	26.0	1913	Cleveland, Ohio.
62	211035	KNRF	Sc. b.	GOTHAM SA	2,441	2,042	250.0	43.0	26.0	1913	Lorain, Ohio.
63	86242	KNRG	Sch.	Grace G. Bennett	210	199	135.5	23.9	7.8	1893	Bethel, Del.
64	86293		Sch.	Gramplan	844	802	218.0	38.0	13.2	1894	West Bay City, Mich.
65	220731	KNRJ	Sc. b.	Griffson	2,259	2,149	267.9	46.3	23.8	1920	Winslow, Wash.
66	215508	KNRK	Sc. b.	Guanacaste	609	548	165.5	36.5	13.9	1917	Portland, Oreg.

¹ Formerly sch. Remedy.

² Formerly sch. Ada Cliff.

³ Formerly sch. Peter Mehrhof.

⁴ Formerly (a British shp. Lord Shaftsbury
(b British shp. Golden Gate.

Line No.	Service	Crew	Name of owner	Home port	Address of owner
1	Oys.	4	Walter G. Haynie.....	Crisfield, Md.....	246 North Somerset Avenue.
2	Oys.	2	R. H. Lupton.....	Washington, N. C.....	Lowland, N. C.
3	Fsh.	3	Thaddeus Keith.....	Charleston, S. C.....	237 Congress Street.
4	Frts.	4	William J. Stanford.....	Washington, D. C.....	5-6 Municipal Wharf SW.
5	Frts.	3	Carlos Valle.....	San Juan, P. R.....	Cabo Rojo, P. R.
6	Frts.	6	M. M. Flechas.....	Gulfport, Miss.....	Pascagoula, Miss.
7	Oys.	5	Millard E. Price.....	Crisfield, Md.....	Chance, Md.
8	Frts.	3	William D. Roe.....	Baltimore, Md.....	St. Michaels, Md.
9	Frts.	4	David A. Messick, jr.....	Cambridge, Md.....	304 Locust Street.
10	Oys.	4	Lee Locke.....	Philadelphia, Pa.....	Gibbstown, N. J.
11	Oys.	6	Robert L. Webster.....	Crisfield, Md.....	Deal Island, Md.
12	Frts.	2	John N. Childs.....	Annapolis, Md.....	Meadowbrook, Pa.
13	Frts.	15	Grays Harbor Motorship Corporation (Wash.)	Seattle, Wash.....	Securities Building.
14	Frts.	10	Sanders & Kirchmann (Calif.).....	San Francisco, Calif.....	American National Bank Building.
15	Frts.	15	Charles Nelson Co. (Calif.).....	do.....	230 California Street.
16	Msc.	2	Sam Huggins.....	Beaufort, S. C.....	Hiltonhead, S. C.
17	Frts.	9	McDonald Transportation Co. (Del.).....	Wilmington, Del.....	Bullitt Building, Philadelphia, Pa.
18	Frts.	3	Merritt T. Ober.....	Bar Harbor, Me.....	North East Harbor, Me.
19	Frts.	8	Walter A. Bodden.....	Mobile, Ala.....	1905 Government Street.
20	Oys.	2	A. L. Daniels.....	Washington, N. C.....	Ransomville, N. C.
21	Oys.	4	Leander T. Morris.....	Crisfield, Md.....	Bishop Head, Md.
22	Frts.	6	P. Dougherty Co. (Md.).....	Baltimore, Md.....	Hearst Tower Building.
23	Frts.	7	Fred A. Clapp.....	New York, N. Y.....	c/o David Cohen, 59 Pearl Street.
24	Oys.	4	Lillian T. Warrington.....	Philadelphia, Pa.....	411 Benson Street, Camden, N. J.
25	Frts.	9	Lewis K. Thurlow.....	Boston, Mass.....	131 State Street.
26	Oys.	6	Noah W. Webster.....	Crisfield, Md.....	Deal Island, Md.
27	Frts.	4	Robert W. Bloodsworth.....	do.....	Bishop Head, Md.
28	Oys.	4	Walter DeVaughn.....	do.....	Wenona, Md.
29	Frts.	6	P. Dougherty Co. (Md.).....	Baltimore, Md.....	Hearst Tower Building.
30	Oys.	4	John McDaniels.....	Philadelphia, Pa.....	Port Norris, N. J.
31	Oys.	5	Wm. J. Horseman.....	Crisfield, Md.....	Wenona, Md.
32	Frts.	2	Gaston E. Amorus.....	Bridgeport, Conn.....	East Norwalk, Conn.
33	Frts.	4	Parker J. Hall.....	Belfast, Me.....	Sandy Point, Stockton Springs, Me.
34	Frts.	2	R. D. White.....	Wilmington, N. C.....	Shallotte, N. C.
35	Frts.	6	George C. Dortch.....	New London, Conn.....	761 Montauk Avenue.
36	Frts.	8	Pittsburgh Steamship Co. (W. Va.).....	Duluth, Minn.....	Wolvyn Building.
37	Oys.	3	David A. Webster.....	Crisfield, Md.....	Dames Quarter, Md.
38	Frts.	14	Harry Levy.....	San Francisco, Calif.....	5537 Roberts Street, Oakland, Calif.
39	Oys.	4	Walter D. Webster.....	Crisfield, Md.....	Wenona, Md.
40	Oys.	2	Charles M. Ingersoll.....	Philadelphia, Pa.....	Dividing Creek, N. J.
41	Oys.	3	G. E. Lupton.....	Washington, N. C.....	
42	Oys.	2	Joseph F. Bennett.....	Crisfield, Md.....	Crocheron, Md.
43	Frts.	1	Mike Mielias.....	Tampa, Fla.....	Box 494, Tarpon Springs, Fla.
44	Oys.	3	Robert L. Shores.....	Crisfield, Md.....	Deal Island, Md.
45	Oys.	2	Wm. L. Jones.....	do.....	Chance, Md.
46	Msc.	4	Billy Bloodsworth.....	do.....	Toddsville, Md.
47	Oys.	1	A. J. Lewis.....	Reedville, Va.....	Walnut Point, Va.
48	Oys.	2	Upshur Long.....	Crisfield, Md.....	Marion, Md.
49	Oys.	2	Hal C. Potter.....	Washington, N. C.....	South Creek, N. C.
50	Fsh.	1	Thomas C. Nickerson.....	New Bedford, Mass.....	East Harwich, Mass.
51	Frts.	2	Gorman A. French.....	Crisfield, Md.....	Fairmount, Md.
52	Oys.	2	Joseph S. Dunbar.....	Annapolis, Md.....	Dameron, Md.
53	Frts.	2	Chatham Oyster Co. (Ga.).....	Savannah, Ga.....	401 West Bay Street.
54	Oys.	4	Walter Wilson.....	Cambridge, Md.....	Hudson, Md.
55	Oys.	2	D. W. Garrish.....	Washington, N. C.....	Scranton, N. C.
56	Frts.	25	Rolph Navigation & Coal Co. (Calif.).....	San Francisco, Calif.....	60 California Street.
57	Frts.	9	do.....	do.....	Do.
58	Fsh.	4	Alabama Canning Co. (Ala.).....	Mobile, Ala.....	Bayou la Batre, Ala.
59	Frts.	4	Richard Lewis.....	Crisfield, Md.....	Hoopersville, Md.
60	Oys.	6	O. P. Owens.....	Baltimore, Md.....	Dames Quarter, Md.
61	Tnk.	12	Gotham Marine Corporation (N. Y.).....	New York, N. Y.....	c/o Joseph F. O'Boyle, 15 Moore Street.
62	Tnk.	10	do.....	do.....	Do.
63	Frts.	5	C. C. Paul & Co.....	Baltimore, Md.....	Stewart Building.
64	Frts.	6	Salzburg Transportation Co. (Mich.).....	Port Huron, Mich.....	Foot Randolph Street, Bay City, Mich.
65	Msc.	24	Norton Clapp.....	Seattle, Wash.....	Washington Building, Tacoma, Wash.
66	Frts.	3	William M. McClellan.....	Pensacola, Fla.....	402 West Lloyd Street.

^a Formerly schooner barge
^b S. T. Co. No. 84.
^c Socony 84.

^a S. O. Co. No. 85.
^b S. T. Co. No. 85.
^c Socony 85.

Sailing Vessels

Line No.	Official No.	Signal and radio-call letters	Rig	Name of vessel	Tonnage		Register dimensions			When built	Where built
					Gross	Net	Length	Breadth	Depth		
					Feet						
1	86678		Sch.	Guillermite	38	38	52.0	17.4	6.6		Curacao, Dutch West Indies.
2	215638		Sch.	H. E. Gumbel	28	19	54.4	18.8	4.4	1917	Biloxi, Miss.
3	204559		Slp.	H. G. Alexander	10	8	47.5	16.0	3.6	1907	Wenona, Md.
4	228343		Sch.	H. H. Robbins	53	53	68.8	21.4	6.2	1929	Dorchester, N. J.
5	95719		Sch.	H. M. Rowe	39	37	66.0	21.4	5.6	1882	Dorchester Co., Md.
6	219286	KNRL	Bkn.	H. W. Brown	2,352	2,190	282.0	45.9	22.4	1919	Orange, Tex.
7	233107		Slp.	Habana	13	13	41.5	14.3	4.9	1934	Culebra Island, P. R.
8	95186		Sch.	Hannah and Ida	29	27	61.5	20.1	5.2	1872	Mauricetown, N. J.
9	3747	KNNS	Sch.	Hanover No. 1	915	847	195.0	34.8	17.6	1898	Noank, Conn.
10	221386	KNRM	Sch.	Harford	2,240	2,139	267.3	40.0	23.6	1921	Portland, Me.
11	95215		Slp.	Harp	13	12	37.6	16.0	4.0	1873	Darien, Conn.
12	96161	KNRN	Sch.	Harr et C. Whitehead	222	211	119.6	31.3	8.0	1892	Waterford, Conn.
13	96471		Slp.	Harry Anderson	8	8	44.3	15.2	3.1	1899	Deal Island, Md.
14	207922		Slp.	Harry F. Albaugh	24	19	56.4	18.4	4.8	1910	Champ, Md.
15	216137	KNRP	Sch.	Harry G. Deering	1,342	1,163	211.4	41.0	21.1	1918	Bath, Me.
16	96463		Slp.	Harvey A. Parks	8	8	42.0	16.0	2.8	1899	Holland Island, Md.
17	110808	KNRQ	Sch.	Harvey H. Conway	118	112	98.5	20.5	6.6	1888	Madison, Md.
18	11477	KNRR	Sc. b.	Hatteras	788	764	171.5	33.5	18.8	1865	Brooklyn, N. Y.
19	233798		Slp.	Hattie Ellen	7	7	33.0	12.7	2.8	1906	Swan Quarter, N. C.
20	96382		Slp.	Hattie Lloyd	11	11	48.0	16.0	3.5	1897	Whitehaven, Md.
21	202508		Slp.	Hattie C. Laird	13	9	46.0	15.0	3.2	1905	Pocomoke City, Md.
22	205150	KNRS	Sc. b.	Hauto	830	732	180.2	35.0	14.7	1908	Noank, Conn.
23	218625	KNRU	Sch.	Helen Barnett Gring	1,226	1,127	202.8	40.4	20.8	1919	Camden, Me.
24	217453		Slp.	Hellene	6	5	28.7	11.9	3.2	1912	Belhaven, N. C.
25	202235	KNRV	Sch.	Helvetia	499	425	157.4	36.2	12.8	1905	Rockland, Me.
26	95644		Sch.	Henry Disston	41	26	73.0	19.8	5.2	1881	Portsmouth, Va.
27	96470	KNRX	Sch.	Henry Wilson	499	430	157.8	37.1	11.3	1899	Aberdeen, Wash.
28	96126	KNRY	Sch.	Henry H. Chamberlain	245	204	122.3	30.6	8.4	1891	Phillipsburg, Me.
29	95733		Sch.	Henry J. Phillips	26	25	54.1	18.2	5.0	1882	Cambridge, Md.
30	95826		Slp.	Henry W. Ruark	10	9	39.0	15.0	3.3	1894	Taylor's Island, Md.
31	218885	KNRZ	Sch.	Herbert L. Rawding	1,219	1,109	201.7	38.5	21.9	1919	Stockton Springs, Me.
32	95528		Slp.	Hercules	50	41	60.5	23.0	5.0	1878	San Francisco, Calif.
33	214685	KNSA	Sch.	Herdie	1,220	1,124	199.8	42.3	19.6	1917	Chelsea, Mass.
34	96609	KNSB	Sc. b.	Herndon	1,763	1,651	252.0	43.0	20.0	1902	Noank, Conn.
35	216630	KNSC	Sch.	Hesper	1,348	1,231	210.2	41.0	20.4	1918	South Somerset, Mass.
36	96591		Slp.	Hilda	8	6	42.5	13.9	3.2	1901	Hallwood, Va.
37	202528		Slp.	Hilda M. Willing	8	6	40.0	14.0	3.1	1905	do
38	96432		Sch.	Hildeblank	41	35	63.0	20.1	4.4	1898	Biloxi, Miss.
39	96168		Sc. b.	Hopatcong	843	804	192.1	35.3	15.3	1890	Noank, Conn.
40	96448		Slp.	Hopeful	16	16	41.0	17.2	3.9	1899	Shipyard, Ga.
41	206890		Slp.	Howard	10	8	45.0	15.3	3.1	1909	Deep Creek, Va.
42	216857		Sc. b.	Howard E.	436	421	184.6	23.9	11.2	1918	Pocomoke City, Md.
43	96170		Sch.	Hugh S. Orem	10	9	46.0	14.5	3.8	1892	do
44	95981		Sch.	Hulda	66	52	75.5	23.5	6.0	1888	Cambridge, Md.
45	200551		Sch.	Hyacinth	25	15	52.8	18.5	4.2	1903	Biloxi, Miss.
46	215639		Sch.	I. Heldenheim	28	19	54.5	18.8	4.4	1917	do
47	206652	KNSE	Sc. b.	I. D. FLETCHER	1,034	1,034	215.0	35.0	15.7	1909	Sparrows Point, Md.
48	233695		Slp.	Ibis	15	15	40.1	15.3	5.2	1935	Playa de Fajardo, P. R.
49	100160		Sch.	Ida	42	40	65.0	20.8	5.6	1875	Talbot Co., Md.
50	100645		Sch.	Ida C.	27	18	53.0	20.4	3.9	1897	De Lisle, Miss.
51	100657		Sch.	Ida May	70	64	72.0	21.4	7.4	1898	Urbana, Va.
52	203560		Slp.	Ida May	10	7	42.2	14.4	3.3	1906	Deepcreek, Va.
53	80340		Sch.	Ida B. Conway	73	58	83.1	24.0	6.5	1873	Nanticoke River, Md.
54	217434	KNSH	Sch.	Ida S. Dow	1,411	1,280	225.0	43.2	19.8	1918	Thomaston, Me.
55	232213		Slp.	Ideal	16	15	43.9	16.0	4.8	1933	Playa Fajardo, P. R.
56	201115		Cat.	Idler	6	6	28.2	13.0	3.2	1904	Patchogue, N. Y.
57	205933		Sch.	Imelda Campbell	30	20	58.4	19.4	5.0	1908	Dorchester, N. J.
58	100189	KNSI	Shp.	Indiana	1,487	1,413	208.9	40.0	23.9	1876	Bath, Me.
59	100710	KNSJ	Sc. b.	Indiana	1,626	1,506	236.3	43.3	20.6	1900	do
60	100307		Sch.	Inez	66	63	70.0	22.5	6.3	1882	Millbridge, Me.
61	100669		Sch.	Iowa	15	9	53.0	15.0	3.1	1898	Beaufort, N. C.
62	204576		Slp.	Ira T. Crowell	10	8	48.0	15.7	3.7	1907	Oriole, Md.
63	100280		Slp.	Irene	5	5	47.0	11.6	2.6	1876	Crisfield, Md.
64	206813		Slp.	Iva	5	5	35.8	12.8	2.8	1902	Hunting Creek, Va.
65	100571		Sch.	Iva Manifold	28	26	53.5	18.2	5.7	1893	Herring Bay, Md.

¹ Formerly Spanish sch. Guillermite.

² Formerly bkn. Macerata.

³ Formerly sc. b. Buck Ridge.

Line No.	Service	Crew	Name of owner	Home port	Address of owner
1	Frts.	4	Tomas Bouano.....	San Juan, P. R.	249 Loiza Street, Santurce, San Juan, P. R.
2	Oys.	5	Jane M. Taltavull.....	Gulfport, Miss.	525 East Howard Avenue, Biloxi, Miss.
3	Oys.	4	Wm. T. Crockett.....	Cape Charles, Va.	Tangier, Va.
4	Oys.	5	Alvin O. Robbins.....	Philadelphia, Pa.	Port Norris, N. J.
5	Oys.	3	William C. Todd.....	Crisfield, Md.	Deals Island, Md.
6	Frts.	12	Durham Navigation Corporation (Del.).....	New York, N. Y.	501 Fifth Avenue.
7	Frts.	2	Leopoldo Garcia.....	San Juan, P. R.	Culebra Island, P. R.
8	Frts.	5	H. A. von Pflugk.....	Baltimore, Md.	c/o C. C. Paul & Co., Stewart Building.
9	Frts.	3	Smith-Rowland Co. (Va.).....	Norfolk, Va.	304 East Plume Street.
10	Frts.	6	P. Dougherty Co. (Md.).....	Baltimore, Md.	Hearst Tower Building.
11	Frts.	1	Grant B. Rackett.....	Bridgeport, Conn.	R. F. D. 37, South Norwalk, Conn.
12	Frts.	4	M. G. Wright.....	Elizabeth City, N. C.	500 Shepard Street.
13	Oys.	5	William Wheatley.....	Crisfield, Md.	Chance, Md.
14	Oys.	5	Paul Benton.....	do.	Wenona, Md.
15	Frts.	9	Boston Maritime Corporation (Me.).....	Boston, Mass.	131 State Street.
16	Oys.	5	Peter H. Parks.....	Cambridge, Md.	Race Street.
17	Frts.	5	Harvey H. Conway.....	do.	3 Choptank Avenue.
18	Frts.	3	Durham Navigation Corporation (Del.).....	New York, N. Y.	501 Fifth Avenue.
19	Fsh.	1	Harold Ormand.....	Washington, N. C.	Bath, N. C.
20	Frts.	2	Kelley L. Watson.....	do.	Lowland, N. C.
21	Oys.	1	A. J. Lewis.....	Reedville, Va.	Walnut Point, Va.
22	Frts.	4	Lehigh Coal & Navigation Co. (Pa.).....	New York, N. Y.	143 Liberty Street.
23	Frts.	8	Boston Maritime Corporation (Me.).....	Boston, Mass.	131 State Street.
24	Frts.	2	Richard Lupton.....	Washington, N. C.	Lowland, N. C.
25	Frts.	6	Edwin F. Pettegrow.....	Jonesport, Me.	Larrabee, Me.
26	Frts.	4	Edward F. Cox.....	Reedville, Va.	Colonial Beach, Va.
27	Frts.	8	Libby, McNeill & Libby (Me.).....	San Francisco, Calif.	465 California Street.
28	Frts.	5	Alma L. Wasson.....	Calais, Me.	30 Church Street.
29	Frts.	2	Edith B. Coleman.....	Baltimore, Md.	Rock Hall, Md.
30	Frts.	6	Rufus W. Dean.....	Cambridge, Md.	109 Cemetery Avenue.
31	Frts.	8	Lewis K. Thurlow.....	Boston, Mass.	131 State Street.
32	Frts.	1	August Wilson.....	San Francisco, Calif.	3308 East Seventeenth Street, Oakland, Calif.
33	Frts.	13	Efas Navigation Corporation (P. R.).....	San Juan, P. R.	25 Teutan Street.
34	Frts.	6	Reading Co. (Pa.).....	Philadelphia, Pa.	Reading Terminal.
35	Frts.	9	Frank W. Winter.....	Portland, Me.	29 Second Avenue, Auburn, Me.
36	Frts.	4	J. W. Sadler.....	Washington, N. C.	Hobucken, N. C.
37	Oys.	4	Roland Bozman.....	Crisfield, Md.	Wenona, Md.
38	Frts.	3	Ernest Prieto.....	New Orleans, La.	Mandoville, La.
39	Frts.	3	Durham Navigation Corporation (Del.).....	New York, N. Y.	501 Fifth Avenue.
40	Fsh.	2	Ocean Lake & River Fish Co. (Ga.).....	Charleston, S. C.	401 West Bay Street, Savannah, Ga.
41	Oys.	5	Fillmore Brimer.....	Crisfield, Md.	Ewell, Md.
42	Frts.	1	Diamond P. Transportation Co. (Del.).....	Philadelphia, Pa.	151 South Front Street.
43	Frts.	6	Isaac E. Elliott.....	Cambridge, Md.	Oxford, Md.
44	Frts.	4	William Weiss.....	Baltimore, Md.	3103 Gwynns Falls Parkway.
45	Oys.	4	Elsie Taltavull.....	Gulfport, Miss.	525 East Howard Avenue, Biloxi, Miss.
46	Oys.	5	Jane M. Taltavull.....	do.	Do.
47	Frts.	9	Barrett Co. (N. J.).....	New York, N. Y.	40 Rector Street.
48	Frts.	3	Bonifacio de Jesus.....	San Juan, P. R.	Playa de Fajardo, P. R.
49	Frts.	3	Peter W. Price.....	Crisfield, Md.	Chance, Md.
50	Fsh.	4	Alabama Canning Co. (Ala.).....	Mobile, Ala.	Bayou la Batre, Ala.
51	Frts.	4	Barney D. Wessels.....	Reedville, Va.	Morattico, Va.
52	Oys.	1	Orville H. Parks.....	Crisfield, Md.	Wingate, Md.
53	Frts.	4	Harvey H. Conway.....	Cambridge, Md.	3 Choptank Avenue.
54	Frts.	7	George W. Rhine.....	Newport News, Va.	1317 Fourth Street SW, Washington, D. C.
55	Frts.	3	Bonifacio de Jesus.....	San Juan, P. R.	Playa de Fajardo, P. R.
56	Pas.	1	David E. Goldsmith.....	New York, N. Y.	Center Moriches, N. Y.
57	Frts.	6	Wilson A. Caupbell, estate of.....	Philadelphia, Pa.	c/o George L. Campbell, Bridgeton, N. J.
58	Fsh.	7	W. Loyd Crane.....	Los Angeles, Calif.	2214 Glydon Avenue, Santa Monica, Calif.
59	Frts.	3	Durham Navigation Corporation (Del.).....	New York, N. Y.	601 Fifth Avenue.
60	Frts.	2	E. H. Webster.....	Belfast, Me.	Castine, Me.
61	Frts.	1	Julia W. Hill.....	Beaufort, N. C.	Scaleval, N. C.
62	Oys.	4	William L. Jones.....	Crisfield, Md.	Chance, Md.
63	Oys.	3	J. E. Todd.....	do.	Maryland Avenue.
64	Oys.	3	A. F. Evans.....	do.	Ewell, Md.
65	Frts.	2	Thomas A. Smith.....	Annapolis, Md.	R. F. D. Box 10.

* Formerly sch. Richard Cromwell.

* Formerly sch. William Layton.

Sailing Vessels

Line No.	Official No.	Signal and radio call letters	Rig	Name of vessel	Tonnage		Register dimensions			When built	Where built
					Gross	Net	Length	Breadth	Depth		
1	100691		Sch.	Ivy	11	7	46.0	13.7	3.0	1899	Smyrna, N. C.
2	76021		Sch.	J. McCaffrey	23	16	52.6	18.4	4.1	1878	Stonewall, Miss.
3	76430		Sch.	J. A. Chelton	46	34	66.0	22.5	6.0	1883	Pocomoke City, Md.
4	206848		Sch.	J. A. Crosswell	56	47	78.2	22.4	5.9	1908	Whitehaven, Md.
5	206831		Slp.	J. B. Vetra	15	12	50.0	16.6	4.0	1908	Wenona, Md.
6	76892		Sch.	J. C. Armiger	22	21	60.9	17.7	4.3	1890	Solomon Island, Md.
7	77329		Sch.	J. C. Causey	6	6	44.1	10.9	2.8	1890	Deals Island, Md.
8	77215		Sch.	J. E. Grady	12	9	37.5	10.7	5.4	1896	Apalachicola, Fla.
9	76444		Sch.	J. F. Langhammer	31	23	60.0	19.0	5.8	1883	Pocomoke City, Md.
10	76098		Sch.	J. R. Dixon	18	16	47.2	16.7	4.5	1879	Somerset County, Md.
11	76343		Slp.	J. T. Leonard	10	9	45.4	16.6	2.8	1882	Dorchester County, Md.
12	200939	KNSM	Sch.	J. W. Clise	845	715	185.6	41.0	14.0	1904	Ballard, Wash.
13	226422		Sch.	J. and E. Rigglin	57	57	76.4	22.3	6.1	1927	Dorchester, N. J.
14	76221		Sch.	J. Chester Wood	69	66	68.6	23.0	6.0	1881	Cherryfield, Me.
15	111429	WLET	Sch.	J. Edwin Kirwin	138	110	105.0	28.9	8.7	1902	Gloucester, Va.
16	202432		Sch.	J. Lloyd Hawkrige	121	88	89.6	26.6	6.4	1905	Milford, Del.
17	77184		Sl. b.	James M.	31	31	58.1	18.2	4.0	1895	Woolwich, Me.
18	202613		Sch.	James Munroe	25	12	53.7	19.0	4.1	1905	Biloxi, Miss.
19	77231		Sch.	JAMES NASMYTH	3,010	2,807	365.5	45.8	23.0	1896	West Bay City, Mich.
20	76876		Sch.	James A. Webster	74	70	86.0	27.0	6.6	1890	Brooksville, Me.
21	75326		Sch.	James A. Whiting	35	23	61.0	20.6	6.3	1871	Somerset County, Md.
22	76188		Sch.	James E. Trott	59	56	73.8	22.9	6.2	1870	Baltimore, Md.
23	77163		Slp.	Janie Berry	29	23	50.0	18.4	3.6	1894	Straits, N. C.
24	203454		Sch.	Jeannie	9	9	35.0	12.4	4.0	1906	Unalaklik, Alaska
25	76902		Sch.	Jennie K.	18	17	48.0	17.5	3.0	1891	Logtown, Miss.
26	77312	KNSQ	Sch.	Jennie D. Bell	194	171	125.0	23.5	7.5	1898	Bethel, Del.
27	203628		Slp.	Jessie Price	15	12	50.9	16.3	4.3	1908	Orlola, Md.
28	77093	KNSS	Sch.	John A.	282	235	131.7	32.0	9.8	1893	Eureka, Calif.
29	77436		Sch.	John Branford	24	24	67.0	18.6	5.5	1900	Fairmount, Md.
30	77417	KNST	Shp.	JOHN ENA	2,842	2,706	312.9	48.1	25.0	1892	Glasgow, Scotland
31	201630	KNSU	Sc. b.	John Forsyth	2,198	2,067	279.4	47.4	21.5	1904	New London, Conn.
32	77308		Sch.	JOHN FRITZ	4,152	3,840	433.0	50.0	24.0	1898	West Bay City, Mich.
33	76578	KNSV	Sch.	John Hagerty	235	223	129.3	28.7	9.0	1885	Tottenville, N. Y.
34	77358		Sc. b.	JOHN SMEATON	4,530	4,217	446.5	50.2	25.0	1899	West Superior, Wis.
35	77310		Sch.	JOHN A. ROEBLING	4,152	3,840	436.0	50.0	24.0	1898	do
36	13799		Sch.	John B. Norris	49	46	66.5	20.2	6.3	1868	Fairhaven, Mass.
37	76701		Sch.	John S. Myers	25	15	54.4	17.9	5.0	1887	Bridgeton, N. J.
38	13494		Sch.	John W. Bell	90	86	86.1	22.8	6.9	1848	New York, N. Y.
39	77438	KNSX	Sc. b.	John W. Chittenden	235	186	128.2	27.0	8.7	1900	Tottenville, N. Y.
40	75917		Sch.	John R. P. Moore	99	94	86.7	27.0	6.5	1877	Snow Hill, Md.
41	211851		Slp.	Joseph O.	9	8	37.0	13.7	2.4	1913	Port Royal, S. C.
42	221160	KNSY	Sc. b.	Joseph E. Hooper	2,233	2,150	267.3	46.0	23.6	1921	South Portland, Me.
43	77158		Sch.	Joseph S. Faulkner	30	29	69.3	19.3	4.6	1894	Tilghmans Island, Md.
44	76477		Sch.	Jos. W. Brooks	10	9	43.6	14.6	3.2	1883	Madison, Md.
45	214521		Sch.	Josephine Foster	23	16	57.6	19.2	3.7	1916	Pascagoula, Miss.
46	77248		Sch.	Josephine Lopez	44	35	65.0	22.3	4.8	1896	Handsboro, Miss.
47	77086		Sch.	Josephine Mestier	41	26	68.2	28.7	4.1	1893	do
48	92364	KNSZ	Sch.	Josephine Wimsatt	149	106	95.0	27.0	6.0	1891	Milford, Del.
49	220848	KNTA	Sch.	Josephine A. McQuesten	1,607	1,462	230.0	41.9	22.3	1920	Rockland, Me.
50	222040		Slp.	Juan Jose	9	9	34.8	12.6	4.7	1922	Fajardo, P. R.
51	209339		Sch.	Julia	16	16	47.0	15.9	4.9	1911	Mayaguez, P. R.
52	75164		Sch.	Julia and Annie	42	40	64.5	21.5	3.4	1869	Talbot County, Md.
53	224378		Sch.	Julia Delacruz	34	19	58.7	19.4	4.5	1924	Biloxi, Miss.
54	215238	KNTC	Sc. b.	JUNIATA	1,432	1,396	240.5	41.0	16.8	1917	New Orleans, La.
55	219520	KNTD	Sch.	K. V. Kruse	1,728	1,554	242.3	46.2	20.0	1920	North Bend, Ore.
56	14487	KNTE	Sch.	Kate Darlington	135	128	97.8	28.0	7.1	1889	Baltimore, Md.
57	14403		Sch.	Kate H. Tilghman	67	64	85.0	24.0	5.8	1881	Wicomico County, Md.
58	161043		Sch.	Kathleen	18	13	58.6	17.2	4.4	1894	Fairmount, Md.
59	161139		Slp.	Kathryn	12	12	50.0	16.8	4.2	1901	Crisfield, Md.
60	14457		Sch.	Katie O.	26	16	53.0	18.8	5.0	1887	Lebanon, Del.

1 Formerly (a) sch. J. W. Clise.
 (b) Norwegian sch. J. W. Clise.
 2 Formerly schooner Ruby and Bessie.

3 Formerly (a) ship John Ena.
 (b) British ship John Ena.

Line No.	Service	Crew	Name of owner	Home port	Address of owner
1	Oys.	3	W. M. Gaskell.....	Beaufort, N. C.	Sealevel, N. C.
2	Fsh.	2	DeJean Packing Co. (Miss.).....	Gulfport, Miss.	East Beach and Pine Street, Biloxi, Miss.
3	Frnt.	3	Robert J. Shores.....	Crisfield, Md.	Chance, Md.
4	Frnt.	3	Arthur M. Payne.....	Baltimore, Md.	27 Christopher Avenue.
5	Frnt.	4	Silas Rodney Webster.....	Baltimore, Md.	22 Boston Street.
6	Frnt.	2	Herman L. Cook.....	Cambridge, Md.	22 Maryland Avenue.
7	Oys.	2	Jessie J. Parks.....	Crisfield, Md.	Maryland Avenue.
8	Frnt.	3	D. T. Hunt.....	Tampa, Fla.	St. Andrews, Fla.
9	Oys.	2	Clyde A. Phillips.....	Philadelphia, Pa.	Port Norris, N. J.
10	Frnt.	1	J. T. Mears.....	Reedville, Va.	Colonial Beach, Va.
11	Oys.	5	William Jones.....	Cambridge, Md.	East New Market, Md.
12	Frnt.	8	Putnam Lumber Co. (Fla.).....	Jacksonville, Fla.	Shamrock, Fla.
13	Oys.	8	Jacob Riggan.....	Philadelphia, Pa.	Port Norris, N. J.
14	Frnt.	3	A. B. Mazrall.....	Bar Harbor, Me.	Ellsworth, Me.
15	Frnt.	5	L. O. Gardner.....	Miami, Fla.	27 Northwest Fifth Street.
16	Frnt.	1	Irving E. DeWick.....	New Haven, Conn.	101 First Avenue, West Haven, Conn.
17	Frnt.	1	Kerr and Houston (Me.).....	Portland, Me.	142 High Street.
18	Oys.	4	Elsie Taltavull.....	Gulfport, Miss.	525 East Howard Avenue, Bi- loxi, Miss.
19	Frnt.	8	Pittsburgh Steamship Co. (W. Va.).....	Duluth, Minn.	Wolvyn Building.
20	Frnt.	2	Albert W. Webster.....	Rockland, Me.	Vinalhaven, Me.
21	Frnt.	2	A. J. Lewis.....	Reedville, Va.	Walnut Point, Va.
22	Frnt.	3	Thomas C. Hance.....	Annapolis, Md.	Mutual, Md.
23	Oys.	2	Willie Williams.....	Washington, N. C.	Columbia, N. C.
24	Frnt.	2	Charles A. Traeger.....	Nome, Alaska.	Unalakleet, Alaska.
25	Frnt.	2	Ernest Prieto.....	New Orleans, La.	Mandeville, La.
26	Frnt.	5	O. C. Paul & Co.....	Baltimore, Md.	Stewart Building.
27	Oys.	3	Charles McBride.....	Crisfield, Md.	Chance, Md.
28	Cod.	30	Pacific Coast Codfish Co. (Wash.).....	Seattle, Wash.	Pier 1.
29	Frnt.	3	T. M. Brooks.....	Reedville, Va.	Westmoreland, Va.
30	Frnt.	29	Andrew F. Mahony.....	San Francisco, Calif.	1 Drumm Street.
31	Frnt.	7	Thames Shipyard (Conn.).....	New London, Conn.	
32	Frnt.	9	Pittsburgh Steamship Co. (W. Va.).....	Duluth, Minn.	Wolvyn Building.
33	Frnt.	1	Norfolk Lighterage Co. (Va.).....	Norfolk, Va.	Foot Commerce Street.
34	Frnt.	10	Pittsburgh Steamship Co. (W. Va.).....	Duluth, Minn.	Wolvyn Building.
35	Frnt.	10	do.....	do.	do.
36	Frnt.	1	F. C. Huntley.....	Calais, Me.	9 1/2 High Street.
37	Msc.	6	Lozen P. Shimps.....	Philadelphia, Pa.	703 North Pearl Street, Bridge- ton, N. J.
38	Frnt.	4	D. L. MacMurchin.....	Baltimore, Md.	2608 Whitney Street, Houston, Tex.
39	Msc.	3	Merritt & Chapman and Scott Corporation (Del.).....	New York, N. Y.	17 Battery Place.
40	Frnt.	4	Tom Coates.....	Reedville, Va.	Freeport, Va.
41	Frnt.	2	Chatham Oyster Co. (Ga.).....	Savannah, Ga.	401 West Bay Street.
42	Frnt.	5	Eastern Transportation Co. (Del.).....	Wilmington, Del.	Ford Building.
43	Oys.	8	Herman L. Berry.....	Philadelphia, Pa.	Port Norris, N. J.
44	Oys.	4	Oscar L. Tubman.....	do.	Cedarville, N. J.
45	Oys.	5	Joseph Lawrence.....	Gulfport, Miss.	308 Magnolia Street, Biloxi, Miss.
46	Fsh.	4	Alabama Canning Co. (Ala.).....	Mobile, Ala.	Bayou LaBatre, Ala.
47	Frnt.	5	Ernest Prieto.....	New Orleans, La.	Mandeville, La.
48	Frnt.	4	Johnson & Wimsatt (Del.).....	Washington, D. C.	Ninth and Water Streets SW.
49	Frnt.	11	Lewis K. Thurlow.....	Boston, Mass.	131 State Street.
50	Frnt.	2	Enrique Carrillo.....	San Juan, P. R.	33 Baldorioty Street, Isabel Segunda, Vieques Island, P. R.
51	Frnt.	4	Gonzalo Carrillo.....	do.	Bo. Morroco, Vieques Island, P. R.
52	Frnt.	3	Charles A. Tuers.....	Annapolis, Md.	96 Dock Street.
53	Oys.	5	Joseph Lawrence.....	Gulfport, Miss.	308 Magnolia Street, Biloxi, Miss.
54	Tnk.	10	Gulf Refining Co. (Tex.).....	Port Arthur, Tex.	Gulf Office Building.
55	Frnt.	14	Savannah Corporation (Wash.).....	Astoria, Oreg.	3423 Klickitat Avenue, Seattle, Wash.
56	Frnt.	5	William B. Vane.....	Cambridge, Md.	604 East Pratt Street, Balti- more, Md.
57	Frnt.	2	Robert Otho Smith.....	Reedville, Va.	Urbanna, Va.
58	Frnt.	2	Frank E. Maddox.....	Annapolis, Md.	Doncaster, Md.
59	Oys.	5	John E. Spriggs.....	Crisfield, Md.	Ewell, Md.
60	Oys.	4	George Stokes.....	Philadelphia, Pa.	Port Norris, N. J.

¹ Formerly sc. b. Northern No. 41.

² Formerly sch. May and Anna Beswick.

³ Formerly {^a sc. b. Juniata.
^b Venezuelan Sc. b. Juniata.

Sailing Vessels

Line No.	Official No.	Signal and radio call letters	Rlg	Name of vessel	Tonnage		Register dimensions			When built	Where built
					Gross	Net	Length	Breadth	Depth		
					Feet						
1	161166		Sch.	Katie May	6	6	41.5	13.0	2.8	1900	Bishops Head, Md.
2	209214		Slp.	Katie Rowe	28	21	56.3	18.8	5.4	1911	Oriole, Md.
3	77504		Sch.	Katie D. Seavey	66	55	65.3	21.6	7.1	1902	Brooksville, Me.
4	161111	KNTG	Sc. b.	Kentucky	1,575	1,472	245.2	44.3	19.2	1898	Bath, Me.
5	161181	KNTH	Sc. b.	Kimberton	955	866	195.0	35.0	17.6	1901	Noank, Conn.
6	126732	KNTI	Sch.	Kinkora	229	229	126.0	24.1	8.4	1891	Sharptown, Md.
7	161139		Slp.	Klondike	7	7	41.5	13.5	3.0	1897	Pocomoke City, Md.
8	96314	KNRT	Sc. b.	L. & W. B. O. Co. No. 9	678	644	176.4	35.0	14.2	1895	do.
9	18703		Sch.	L. O. Spencer	44	42	64.0	20.8	6.4	1870	Dorchester, Md.
10	140571		Sch.	L. E. Coulbourn	19	13	59.0	16.3	4.3	1882	Somerset County, Md.
11	141434		Sch.	L. F. Petty	35	25	65.5	18.7	5.0	1896	Madison, Md.
12	141842		Sch.	Lacey	9	8	43.7	14.5	2.7	1902	Wit, N. C.
13	213633		Slp.	Lady Eleanor	27	22	58.0	18.8	5.2	1915	Oriole, Md.
14	214519		Slp.	Lady Evelyn	10	8	43.0	14.3	3.4	1916	Salisbury, Md.
15	140736		Slp.	Lady Harrington	8	8	43.5	14.5	3.5	1884	Madison, Md.
16	206347	KNTJ	Sch.	Laforrest L. Simmons	132	104	88.9	27.8	7.5	1909	Milford, Del.
17	233962		Slp.	La Guardia	5	5	30.0	9.0	3.3	1928	Mayaguez, P. R.
18	211879		Sch.	Lala G	20	19	52.2	15.8	3.3	1913	Atlantic, N. C.
19	141765	KNTK	Sc. b.	Langhorne	955	866	195.0	35.0	17.6	1901	Noank, Conn.
20	141761		Slp.	Laura J. Barkley	6	6	37.0	13.9	3.0	1901	Fishing Creek, Md.
21	209249		Slp.	Laura M. Evans	10	8	42.7	15.3	3.6	1911	Crisfield, Md.
22	141223		Sch.	Laurena Clayton	79	75	95.0	24.0	7.0	1892	Cambridge, Md.
23	15680	KNTL	Sch.	Layolta	204	173	104.0	28.0	11.4	1870	Ellsworth, Me.
24	140740		Slp.	Lella Wyandotte	9	8	41.7	14.4	3.6	1884	Cambridge, Md.
25	141694		Sch.	Lemuel Kirwan	39	39	75.5	21.1	5.0	1901	Chester, Md.
26	211834		Slp.	Lena	9	8	35.3	13.7	2.4	1913	Port Royal, S. C.
27	141563		Slp.	Lena May	5	5	36.0	13.4	2.6	1898	Hopewell, Md.
28	224257		Slp.	Lena Rose	16	10	42.8	15.1	4.2	1924	Parkley, Va.
29	200665		Slp.	Lena Schroder	5	5	36.8	11.8	2.8	1903	Oriole, Md.
30	204498		Slp.	Lenora	8	6	41.3	14.3	3.0	1907	Deep Creek, Va.
31	222085	KNTN	Sch.	Leona & Marlon	313	263	134.0	28.0	9.4	1920	Machias, Me.
32	141194		Sch.	Levi B. Phillips	87	66	86.7	23.8	7.0	1892	Cambridge, Md.
33	223627		Slp.	Levin	11	8	33.0	15.2	3.7	1924	Hiltonhead, S. C.
34	141176	KNTO	Sch.	Levin J. Marvel	183	174	125.5	23.8	7.5	1891	Bethel, Del.
35	207552		Sch.	Lewis C. Worrell	55	47	74.0	21.6	5.1	1910	Compton, Md.
36	141814		Sch.	Lewis M. Thomas	66	37	77.0	22.0	6.0	1902	Pocomoke City, Md.
37	141192		Sch.	Lillian	10	6	45.0	12.9	3.1	1892	Smyrna, N. C.
38	141760		Slp.	Lillian	8	8	40.1	14.5	3.1	1901	St. Michaels, Md.
39	141647		Sch.	Lillian C.	19	10	54.9	17.1	3.9	1900	Biloxi, Miss.
40	209175		Slp.	Lillian and Earl	10	7	43.4	15.0	4.0	1911	Inverness, Md.
41	215984		Sch.	Lillian Holley	30	19	58.4	19.3	4.1	1918	Biloxi, Miss.
42	220698	KNTQ	Sch.	Lillian E. Kerr	548	475	160.2	35.5	12.7	1920	Pocomoke City, Md.
43	205717		Slp.	Lillie E. Shores	14	10	51.8	16.6	3.3	1908	Oriole, Md.
44	200423		Sch.	Linda D.	27	17	59.0	18.7	4.2	1903	Biloxi, Miss.
45	15865		Slp.	Little Brother	10	9	35.8	13.2	4.9	1873	Charleston, S. C.
46	140825		Sch.	Little Jennie	22	20	57.9	16.3	4.6	1884	Calvert Co., Md.
47	15310		Sch.	Lizzie J. Clark	55	53	60.5	20.8	6.1	1867	Pembroke, Me.
48	202376		Sch.	Lizzie J. Cox	23	17	67.6	18.5	5.0	1905	Fishing Island, Md.
49	141632		Slp.	Lizzie S. Johnson	8	6	43.2	14.0	3.4	1896	Pocomoke City, Md.
50	141668		Slp.	Lols S.	9	6	45.8	15.3	3.2	1900	do.
51	201422		Slp.	Lola	9	7	42.0	14.0	3.5	1904	Mearsville, Va.
52	140844		Sch.	Lola Taylor	10	5	56.0	16.2	2.3	1896	Westmoreland Co., Va.
53	141817		Sch.	Lola E. Bennett	28	28	69.0	20.8	5.8	1902	Inverness, Md.
54	135587		Sch.	Lolita	28	26	58.0	20.7	4.2	1882	Jordan River, Miss.
55	141729		Sch.	Lorena D.	14	9	48.8	15.0	3.3	1901	Beaufort, N. C.
56	140107		Sch.	Lottie and Annie	96	91	86.0	26.5	6.6	1875	St. Michaels, Md.
57	207904		Slp.	Lottie Bell	20	14	53.0	18.0	4.8	1910	Deal Island, Md.
58	141452		Sch.	Lottie M. Leach	30	21	65.2	18.8	5.0	1896	Solomons Island, Md.
59	201258		Slp.	Louis Hunter	6	6	34.0	12.7	2.7	1904	Bluffton, S. C.
60	210830		Slp.	Louis Paul	8	7	36.6	13.1	3.0	1912	Port Royal, S. C.
61	15691		Sch.	Louisa	17	16	38.8	15.1	4.4	1870	Key West, Fla.
62	141201	KNTS	Sch.	Louise	345	328	150.0	35.0	10.0	1892	Fairhaven, Calif.
63	141621		Slp.	Louise Milles	6	6	40.0	12.6	3.0	1899	Crab Island, Md.
64	140867		Sch.	Louise F. Harper	62	62	80.1	22.5	9.2	1887	Harkers Island, N. C.
65	224363		Slp.	Loverdell	9	7	32.2	13.7	3.5	1924	Hiltonhead, S. C.
66	227947		Slp.	Loyal	8	6	26.8	9.8	4.8	1928	St. Thomas, Virgin Islands.
67	140097		Sch.	Lucia A. Simpson	227	215	127.0	28.0	8.7	1875	Manitowoc, Wis.

† Formerly schooner Joanna Durgain.

‡ Formerly schooner {a Chas. T. Strann.
{b Charles L. Rohde.

Line No.	Service	Crew	Name of owner	Home port	Address of owner
1	Oys.	2	E. H. Todd.....	Crisfield, Md.....	Crocheron, Md.
2	Frt.	6	Silas R. Webster.....	Baltimore, Md.....	2208 Boston Street.
3	Frt.	2	Fred M. Seavey.....	Portland, Me.....	Prospect Harbor, Me.
4	Frt.	4	Durham Navigation Corporation (Del.).....	New York, N. Y.....	501 Fifth Avenue.
5	Frt.	4	Reading Co. (Pa.).....	Philadelphia, Pa.....	Reading Terminal.
6	Frt.	5	Johnson & Wimsatt (Del.).....	Washington, D. C.....	Ninth and Water Streets SW.
7	Oys.	4	Samuel M. Tyler.....	Cambridge, Md.....	Hoopersville, Md.
8	Frt.	2	Delaware, Lackawanna and Western Coal Co. (N. J.).....	New York, N. Y.....	120 Broadway.
9	Oys.	6	Howard H. Bradway.....	Philadelphia, Pa.....	Port Norris, N. J.
10	Oys.	4	Elsworth T. Evans.....	Crisfield, Md.....	Ewell, Md.
11	Frt.	4	Theo. L. Drury.....	Annapolis, Md.....	Airodale, Md.
12	Frt.	1	James Tosto.....	Beaufort, N. C.....	Sealevel, N. C.
13	Frt.	4	Silas R. Webster.....	Baltimore, Md.....	2208 Boston Street.
14	Oys.	6	Alford T. Moore.....	Wilmington, Del.....	Little Creek, Del.
15	Oys.	6	H. F. Brannock & Co. (Md.).....	Cambridge, Md.....	
16	Frt.	1	Joseph E. Warner.....	Fall River, Mass.....	52 Church Green, Taunton, Mass.
17	Frt.	2	Carlos Baco Sorla.....	San Juan, P. R.....	Playa de Mayaguez, P. R.
18	Misc.	1	A. M. Fulcher.....	Beaufort, N. C.....	Atlantic, N. C.
19	Frt.	4	Reading Co. (Pa.).....	Philadelphia, Pa.....	Reading Terminal.
20	Oys.	4	Glendy Larrimore.....	Cambridge, Md.....	Tlghman, Md.
21	Oys.	2	Roland Styron.....	Washington, N. C.....	c/o New Deal Fish Co., Hobucken, N. C.
22	Frt.	5	Harvey H. Conway.....	Cambridge, Md.....	3 Choptank Avenue.
23	Frt.	3	Whitcomb, Haynes & Whitney (Me.).....	Bar Harbor, Me.....	Ellsworth Falls, Me.
24	Oys.	2	William F. Hubbard.....	Cambridge, Md.....	225 Henry Street.
25	Frt.	2	Carl F. Wilde.....	Annapolis, Md.....	West Shadyside, Md.
26	Fsh.	2	Chatham Oyster Co. (Ga.).....	Charleston, S. C.....	401 West Bay Street, Savannah, Ga.
27	Oys.	4	Elmer Shelton.....	Crisfield, Md.....	Oriole, Md.
28	Oys.	5	William T. Bloodsworth.....	Cambridge, Md.....	229 Robbins Street.
29	Oys.	3	John Webster.....	Crisfield, Md.....	Wenona, Md.
30	Oys.	4	Wade H. Somers.....	do.....	252 North Somerset Avenue.
31	Frt.	5	C. A. & B. F. Small Corporation (N. Y.).....	New York, N. Y.....	c/o Emory Sexton & Co., 35 South William Street.
32	Frt.	4	Thomas E. Smith.....	Baltimore, Md.....	Urbanna, Va.
33	Frt.	2	William Brown.....	Charleston, S. C.....	Hiltonhead, S. C.
34	Frt.	4	C. C. Paul & Co.....	Baltimore, Md.....	Stewart Building.
35	Frt.	2	Eugene Hall.....	Washington, D. C.....	1802 Half Street SW.
36	Frt.	4	William H. Leonard.....	Cambridge, Md.....	111 Choptank Avenue.
37	Frt.	2	Roland Styron.....	Beaufort, N. C.....	C/o New Deal Fish Co., Hobucken, N. C.
38	Frt.	3	Brice W. Johnson.....	Cambridge, Md.....	Maryland Avenue.
39	Fsh.	3	Dunbar, Lopez & Dukate Co. (La.).....	New Orleans, La.....	822 Perdido Street.
40	Oys.	3	Edgar C. Willey.....	Crisfield, Md.....	Hudson Street.
41	Oys.	5	Joseph Lawrence.....	Gulfpport, Miss.....	308 Magnolla Street, Biloxi, Miss.
42	Frt.	6	C. A. & B. F. Small Corporation (N. Y.).....	New York, N. Y.....	C/o Emory Sexton & Co., 35 South William Street.
43	Oys.	5	Willie H. Webster.....	Crisfield, Md.....	Deal Island, Md.
44	Fsh.	4	Dunbar-Dukate Co. (La.).....	New Orleans, La.....	822 Perdido Street.
45	Frt.	1	Thomas White.....	Charleston, S. C.....	5½ Inspection Street
46	Frt.	4	James H. Mills.....	Cambridge, Md.....	Oxford, Md.
47	Frt.	2	Charles H. Beal.....	Jonesport, Me.....	Beals, Me.
48	Frt.	2	David A. Messick.....	Cambridge, Md.....	304 Locust Street.
49	Oys.	3	Willie G. Parks.....	Cape Charles, Va.....	Tangler, Va.
50	Frt.	1	W. D. Ireland.....	Washington, N. C.....	Hobucken, N. C.
51	Oys.	2	Edward A. Jones.....	Crisfield, Md.....	Ewell, Md.
52	Frt.	1	Andrew B. Kendrick.....	Annapolis, Md.....	Cross Roads, Md.
53	Frt.	3	Samuel T. Plummer.....	Cambridge, Md.....	R. F. D., Easton, Md.
54	Frt.	3	Eugene Randall.....	New Orleans, La.....	2414 South Prieur Street.
55	Oys.	3	J. F. Hamilton.....	Beaufort, N. C.....	Sealevel, N. C.
56	Frt.	3	J. Lay Marshall.....	Cambridge, Md.....	Kilmarnock, Va.
57	Oys.	3	Pellie Scott.....	Crisfield, Md.....	Wingate, Md.
58	Frt.	3	Harvey H. Conway.....	Cambridge, Md.....	3 Choptank Avenue.
59	Frt.	1	Ocean Lake & River Fish Co. (Ga.).....	Savannah, Ga.....	401 West Bay Street.
60	Frt.	2	Chatham Oyster Co. (Ga.).....	do.....	Do.
61	Frt.	6	I. J. Belcher.....	Tampa, Fla.....	Tarpon Springs, Fla.
62	Cod.	39	Union Fish Co. (Calif.).....	San Francisco, Calif.....	141 Clay Street.
63	Oys.	4	Monnie Gladden.....	Crisfield, Md.....	Chance, Md.
64	Fsh.	9	E. E. Saunders & Co. (Fla.).....	Pensacola, Fla.....	813 South Palafox Street.
65	Frt.	2	James Miller.....	Beaufort, S. C.....	Hiltonhead, S. C.
66	Misc.	3	Jullius Sprauve.....	St. Thomas, Virgin Islands.....	c/o Collector of Customs.
67	Frt.	6	Town Harbor Yacht Club (Ill.).....	Chicago, Ill.....	333 North Michigan Avenue.

* Formerly sc. b. Haverford.

* Formerly schooner E. T. C. Gaspard.

Line No.	Official No.	Signal and radio call letters	Rig	Name of vessel	Tonnage		Register dimensions			When built	Where built
					Gross	Net	Length	Breadth	Depth		
							Feet	Feet	Feet		
1	215893	KNTT	Sch.	Lucy Evelyn.....+	374	307	139.9	32.4	11.1	1917	Harrington, Me.....
2	140989	KNTU	Sch.	Lucy May.....	104	98	84.8	25.4	6.5	1888	Cherryfield, Me.....
3	201501		Sch.	Lucy May.....	12	12	48.0	11.9	3.0	1904	Smyrna, N. C.....
4	210618		Slp.	Lucy M. Tyler.....	7	5	36.0	13.2	2.8	1906	Hoopers Island, Md.....
5	141673		Slp.	Lula and Emma.....	9	6	44.5	15.4	3.8	1900	Pocomoke City, Md.....
6	141824		Slp.	Lula Bell.....	7	6	40.0	13.4	3.0	1902	Justisville, Va.....
7	215845	KNTV	Sch.	Luther Little.....+	1,234	1,119	204.5	40.9	19.6	1917	Somerset, Mass.....
8	222401	KNTW	So. b.	¹ Luther E. Hooper.....+	2,197	2,114	267.3	46.0	23.6	1918	Morehead City, N. C.....
9	230197		Slp.	Lydia Esther.....	20	20	42.5	16.5	6.0	1930	Vicques Island, P. R.....
10	140539		Sch.	Lydia M. Webster.....	47	45	58.5	21.2	6.1	1882	Castine, Me.....
11	208276	KNTX	So. b.	Lydia McLellan Baxter.....+	1,352	1,153	209.2	40.3	21.8	1911	Bath, Me.....
12	204639		Sch.	M. A. Shanklin.....	11	11	46.0	13.3	2.9	1907	Smyrna, N. C.....
13	217667		Sch.	² M. L. Warfield.....	46	33	65.8	20.6	5.4	1893	Madison, Md.....
14	92182		Sch.	M. M. Davis.....	9	9	55.6	15.3	3.5	1890	Solomons Island, Md.....
15	91726		Slp.	M. M. Travers.....	10	9	43.5	15.0	3.1	1884	Taylor's Island, Md.....
16	91315		Sch.	Mabel.....	40	37	54.0	18.7	6.8	1881	Millbridge, Me.....
17	93089		Slp.	Mabel.....	6	6	38.2	13.7	2.6	1900	Cambridge, Md.....
18	92691	KNUA	Sch.	Mabel and Ruth.....	203	194	125.3	23.8	7.6	1896	Bethel, Del.....
19	220881	KNUB	Sch.	Mabel A. Frye.....+	1,151	1,036	193.8	37.4	20.4	1920	Harrington, Me.....
20	91819		Sch.	Mabel E. Lore.....	16	10	43.6	15.6	4.2	1885	Bridgeton, N. J.....
21	222821		Sch.	³ Mao Fowler.....	47	28	67.4	20.8	6.5	1923	Dorchester, N. J.....
22	90276		Sch.	Maggie.....	72	69	87.0	23.9	5.9	1871	Dorchester County, Md.....
23	93325		Sch.	Maggie.....	8	8	44.0	12.7	2.5	1902	Smyrna, N. C.....
24	93329		Sch.	Maggie K.....	37	27	67.9	21.9	4.1	1902	Biloxi, Miss.....
25	93354		Slp.	Maggie Lee.....	10	8	51.0	16.0	3.8	1903	Pocomoke City, Md.....
26	207836		Slp.	Maggie Lee.....	5	5	36.6	11.6	2.9	1908	Inverness, Md.....
27	92038		Sch.	Maggie Pearl.....	12	10	59.0	14.3	3.6	1888	Hollands Island, Md.....
28	200326		Slp.	Maggie Ruth.....	7	6	39.0	13.5	3.0	1903	Chesconnessux, Va.....
29	202193		Sch.	Maggie E. Maguire.....	38	38	71.0	19.6	5.2	1905	Cambridge, Md.....
30	91800		Slp.	Magio.....	10	9	43.1	14.9	3.2	1885	Dorchester County, Md.....
31	92740		So. b.	MAGNA.....	2,886	2,718	352.0	44.2	22.3	1896	Chicago, Ill.....
32	203028	KNUC	So. b.	MAGNOLIA.....	681	663	171.0	31.0	15.0	1906	Camden, N. J.....
33	92894		So. b.	MAIA.....	3,350	3,137	376.0	48.2	22.3	1898	Chicago, Ill.....
34	92844		Sch.	MAIDA.....+	3,474	3,210	375.2	40.2	22.5	1898	West Superior, Wis.....
35	91861	KNUD	Sch.	Maine.....	190	181	105.4	28.0	8.5	1886	Bath, Me.....
36	210751	KNUE	So. b.	Maine.....+	1,110	1,046	217.7	40.0	14.7	1912do.....
37	93182		Sch.	Majestic.....	26	25	67.3	19.6	5.5	1901	Fairmount, Md.....
38	216461		Sch.	Mamie Foster.....	26	16	55.9	19.3	3.8	1917	Biloxi, Miss.....
39	207920		Slp.	Mamie Mister.....	24	19	56.2	18.4	4.8	1910	Champ, Md.....
40	91737		Slp.	Mamie E. Robinson.....	9	9	39.2	14.3	3.5	1884	Taylor's Island, Md.....
41	202576	KNUG	So. b.	Manatawny.....	721	623	177.0	35.0	14.2	1905	Noank, Conn.....
42	93165	KNUH	So. b.	Manheim.....	955	866	195.0	35.0	17.6	1901do.....
43	92950		So. b.	MANILA.....	4,683	4,432	436.0	50.2	24.5	1899	Chicago, Ill.....
44	207927		Slp.	Mar Azul.....	6	6	22.4	9.7	5.0	1910	Culebra Island, P. R.....
45	208057		Slp.	March Gale.....	6	5	38.0	12.2	2.7	1906	Hunting Creek, Va.....
46	202667		Sch.	Margaret D.....	18	10	56.2	17.4	3.6	1905	Biloxi, Miss.....
47	93162		Sch.	Margaret A. Travers.....	37	37	71.3	21.3	6.0	1901	Salisbury, Md.....
48	222890		Sch.	Margaret E. Fowler.....	66	36	77.9	21.9	7.0	1923	Greenwich, N. J.....
49	225335	KNUI	Sch.	⁴ Margaret F. Sterling.....	977	895	199.0	40.0	10.7	1919	Victoria, B. C.....
50	221849		Slp.	Marguerite, 3rd.....	8	7	36.3	13.3	3.0	1921	Beaufort, S. C.....
51	212476		Sch.	Marie Foster.....	23	14	53.1	18.0	3.9	1914	Biloxi, Miss.....
52	220195	KNUL	Sch.	Marie F. Cummins.....+	1,167	1,085	189.5	41.1	19.7	1919	Beaumont, Tex.....
53	228085	KNUM	Sch.	⁵ Marlon L. Conrad.....	205	173	125.4	27.5	11.2	1920	East La Harve, Nova Scotia.....
54	211951		Sch.	Marjorie D.....	24	15	52.0	17.9	4.1	1914	Biloxi, Miss.....
55	93021		So. b.	MARSALA.....	4,346	4,209	436.0	50.2	24.6	1900	Chicago, Ill.....
56	219299	KNUO	Bkn.	Marsala.....	2,422	2,173	284.3	45.4	22.4	1919	Pascagoula, Miss.....
57	231383		Slp.	Marselle.....	11	11	38.0	14.0	3.4	1931	Stacy, N. C.....
58	92697		So. b.	MARTHA.....	2,815	2,633	352.0	44.2	22.4	1896	Chicago, Ill.....
59	221850		Slp.	Martha.....	8	7	36.3	13.3	3.0	1921	Beaufort, S. C.....
60	225452		Slp.	Martin R.....	26	22	40.9	17.1	5.0	1925	Bluffton, S. C.....
61	93185		Slp.	Mary E.....	6	5	39.0	13.0	2.6	1901	Hopkins, Va.....
62	222265		Sch.	Mary Foster.....	31	19	59.0	18.6	4.5	1922	Biloxi, Miss.....
63	76430	KNUQ	Sch.	⁶ Mary Lee.....	130	104	98.8	23.8	8.2	1872	Laurel, Del.....
64	203609		Slp.	Mary Sue.....	8	8	42.4	14.6	3.0	1906	Deepcreek, Va.....
65	91582		Slp.	Mary A. White.....	74	70	74.0	24.0	5.0	1883	Boston, Mass.....

¹ Formerly so. b. A. W. Coburn.² Formerly schooner Bessie Jones.³ Formerly sch. H. C. Nickelson.⁴ Formerly Norwegian sch. Vancouver.

Line No.	Service	Crew	Name of owner	Home port	Address of owner
1	Frts.	5	Machias Lumber Co. (Me.)	Jonesport, Me.	Machias, Me.
2	Frts.	3	Hunter T. Belfield	Baltimore, Md.	Kinsale, Md.
3	Oys.	3	Grady Ireland	Washington, N. C.	Lowland, N. C.
4	Oys.	4	Henry A. Bramble	Crisfield, Md.	Crocheron, Md.
5	Oys.	4	Henry Bivans	do.	Marion, Md.
6	Oys.	4	Elmer Catlin	do.	Fairmount, Md.
7	Frts.	9	Frank W. Winter	Portland, Me.	29 Second Avenue, Auburn, Me.
8	Frts.	5	Eastern Transportation Co. (Del.)	Wilmington, Del.	Ford Building.
9	Frts.	4	Pablo La Vergna	San Juan, P. R.	Vieques Island, P. R.
10	Frts.	1	R. R. Gott	Belfast, Me.	Orland, Me.
11	Frts.	3	Brooks Scanlon Corporation (Del.)	Jacksonville, Fla.	Foley, Fla.
12	Oys.	3	Ervin Swindell	Washington, N. C.	Washington, N. C.
13	Oys.	3	Charles Tozour	Philadelphia, Pa.	Delmont, N. J.
14	Oys.	5	Johnson S. Evans	Crisfield, Md.	Ewell, Md.
15	Oys.	6	Asbury Lewis	Cambridge, Md.	Wingate, Md.
16	Frts.	2	Otis E. Shepard	Bar Harbor, Me.	Stonington, Me.
17	Oys.	1	William Sparrow	Washington, N. C.	Belhaven, N. C.
18	Frts.	3	Johnson & Wimsatt (Del.)	Washington, D. C.	Ninth and Water Streets SW.
19	Frts.	8	Lewis K. Thurlow	Boston, Mass.	131 State Street.
20	Oys.	4	George C. Haggerty	Wilmington, Del.	Little Creek, Del.
21	Oys.	6	Joseph N. Fowler	Philadelphia, Pa.	Port Norris, N. J.
22	Frts.	3	John H. Zouch	Baltimore, Md.	Glyndon, Md.
23	Oys.	2	James E. Cozzens	Washington, N. C.	
24	Frts.	3	Foster Fountain Co. (La.)	Gulfport, Miss.	East Back Bay Avenue, Biloxi, Miss.
25	Oys.	5	Walter Catlin	Crisfield, Md.	58 Maryland Avenue.
26	Oys.	3	Isaac H. Waller	do.	Chance, Md.
27	Frts.	6	J. T. Parks	Cambridge, Md.	101 Travers Street.
28	Oys.	3	Carle A. Crockett	Cape Charles, Va.	Tangler, Va.
29	Frts.	4	B. P. Worrell	Reedville, Va.	Rollins Fork, Va.
30	Oys.	7	Silas Robinson, Jr.	Philadelphia, Pa.	Dividing Creek, N. J.
31	Frts.	8	Pittsburgh Steamship Co. (W. Va.)	Duluth, Minn.	Wolvin Building.
32	Tnk.	8	Texas Co. (Del.)	Wilmington, Del.	7 West Tenth Street.
33	Frts.	8	Pittsburgh Steamship Co. (W. Va.)	Duluth, Minn.	Wolvin Building.
34	Frts.	8	Pringle Barge Line Co. (Del.)	Wilmington, Del.	100 West Tenth Street.
35	Frts.	5	William B. Vane	Cambridge, Md.	604 East Pratt Street, Baltimore, Md.
36	Frts.	4	Standard Wholesale Phosphate & Acid Works (Md.)	Baltimore, Md.	Continental Building.
37	Frts.	3	Wm. J. Stanford	Reedville, Va.	Colonial Beach, Va.
38	Oys.	4	Joseph Lawrence	Gulfport, Miss.	308 Magnolia Street, Biloxi, Miss.
39	Oys.	3	Reed Mister	Crisfield, Md.	Deal Island, Md.
40	Frts.	3	Alfred H. Collins	Cambridge, Md.	200 Belvedere Avenue.
41	Frts.	4	Reading Co. (Pa.)	Philadelphia, Pa.	Reading Terminal.
42	Frts.	4	do.	do.	do.
43	Frts.	10	Pittsburgh Steamship Co. (W. Va.)	Duluth, Minn.	Wolvin Building.
44	Frts.	2	Cruz Rodriguez	San Juan, P. R.	Barrio Buenos Aires, Playa, Mayaguez, P. R.
45	Oys.	3	Martin Ford	Crisfield, Md.	Upper Fairmount, Md.
46	Fsh.	4	Dunbar-Dukate Co. (La.)	New Orleans, La.	822 Perdido Street.
47	Frts.	4	John T. May	Baltimore, Md.	Tilghman, Md.
48	Oys.	9	Joseph N. Fowler	Philadelphia, Pa.	Port Norris, N. J.
49	Frts.	10	Arcade Shipping Co.	Seattle, Wash.	Arcade Building.
50	Frts.	2	Chatham Oyster Co. (Ga.)	Savannah, Ga.	401 West Bay Street.
51	Fsh.	5	Mrs. Charles B. Foster	Gulfport, Miss.	Biloxi, Miss.
52	Frts.	1	Cummins Transportation Co. (Del.)	Wilmington, Del.	7 West Tenth Street.
53	Frts.	13	Julio Cezar Almada	New Bedford, Mass.	90 South Second Street.
54	Fsh.	4	Irma Dukate	Gulfport, Miss.	Biloxi, Miss.
55	Frts.	10	Pittsburgh Steamship Co. (W. Va.)	Duluth, Minn.	Wolvin Building.
56	Misc.	25	American Nautical Academy, Nautical Training School for Merchant Marine Officers (D. C.)	New York, N. Y.	509 Seventh Street NW., Washington, D. C.
57	Oys.	2	Ralph Gaskill	Beaufort, N. C.	Stacy, N. C.
58	Frts.	8	Pittsburgh Steamship Co. (W. Va.)	Duluth, Minn.	Wolvin Building.
59	Frts.	2	Chatham Oyster Co. (Ga.)	Charleston, S. C.	401 West Bay Street, Savannah, Ga.
60	Frts.	2	do.	do.	do.
61	Oys.	3	Berk Wingate	Crisfield, Md.	Wingate, Md.
62	Fsh.	5	Joseph Lawrence	Gulfport, Miss.	308 Magnolia Street, Biloxi, Miss.
63	Frts.	4	Mary Lee Carter	Washington, D. C.	1236 B Street SW.
64	Oys.	4	Walter Clifton Webster	Crisfield, Md.	Deals Island, Md.
65	Frts.	2	Grafeco Oil Co. (Mass.)	Boston, Mass.	119 Atlantic Avenue.

¹ Formerly British sch. Marlon L. Conrad.

² Formerly sch. John McGinnis.

Line No.	Official No.	Signal and radio call letters	Rlg	Name of vessel	Tonnage		Register dimensions			When built	Where built
					Gross	Net	Length	Breadth	Depth		
1	206210		Slp.	Mary E. Burrus	8	6	32.1	13.6	3.6	1905	Engelhard, N. C.
2	93361		Sch.	Mary F. Cooney	88	57	85.0	22.6	10.2	1903	Gloucester, Mass.
3	92329		Sch.	Mary E. Reeves	9	6	45.5	12.3	3.1	1891	Davis, N. C.
4	92903		Slp.	Mary E. Tyler	8	8	42.0	14.5	2.8	1898	Fishing Creek, Md.
5	205733		Slp.	Mary F. Crowell	15	11	51.9	16.5	3.4	1908	Orlole, Md.
6	220894	KNUT	Sch.	Mary H. Diebold	1,516	1,397	223.5	42.8	22.6	1920	Newcastle, Me.
7	200482		Slp.	Mary M. Clark	10	10	45.5	16.5	3.9	1903	Whitehaven, Md.
8	201423		Slp.	Mary W. Sommers	24	16	51.9	19.4	4.1	1905	Mearsville, Va.
9	201788		Sch.	Maryland	24	16	51.9	19.4	4.1	1905	Handsboro, Miss.
10	85754		Sch.	Mattie	58	50	72.0	23.5	5.8	1882	Patohogue, N. Y.
11	92980		Slp.	Mattie Crowell	7	7	42.0	13.5	3.6	1899	Orlole, Md.
12	91695		Sch.	Mattie F. Dean	48	32	68.0	25.0	5.8	1884	Madison, Md.
13	205460		Sch.	Maud Thomas	44	38	72.0	21.3	6.0	1908	Whitehaven, Md.
14	91544		Slp.	Maud M. Robbins	14	7	44.0	16.0	4.4	1883	Port Norris, N. J.
15	215165	KNÜW	Sch.	Maude M. Morey	1,364	1,245	207.7	40.1	22.1	1917	Bath, Me.
16	211461		Slp.	May W.	8	8	18.0	10.0	3.5	1913	Seattle, Wash.
17	226204		Slp.	Mayflower	6	6	18.1	9.5	5.0	1926	St. John, V. I.
18	221370	KNUX	Sc. b.	Mayo	2,229	2,132	267.3	46.0	23.6	1921	Newington, N. H.
19	214388		Sch.	Mercantile	41	38	71.1	21.4	5.3	1916	Deer Isle, Me.
20	201510		Slp.	Mildred	9	5	32.0	11.8	6.3	1904	Wiscasset, Me.
21	208729		Sch.	Mildred	81	67	82.0	22.0	5.5	1911	Solomons, Md.
22	93317		Slp.	Mildred B.	8	8	42.5	14.4	3.9	1902	Orlole, Md.
23	24858		Sch.	Mildred Addison	35	33	67.6	21.5	5.1	1870	Somerset County, Md.
24	224585		Slp.	Mildred Hodges	29	22	54.0	10.2	5.1	1925	Rose Bay, N. C.
25	94922		Sch.	Mina Perry	18	12	54.5	15.8	3.9	1899	Smyrna, N. C.
26	203546		Slp.	Minnie V.	10	8	45.3	15.7	3.0	1906	Wenona, Md.
27	91550		Sch.	Minnie and Emma	88	71	93.0	24.0	8.4	1883	Pocomoke City, Md.
28	92733		Slp.	Minnie May	7	6	40.6	13.3	3.3	1896	Orlole, Md.
29	85255	KNVB	Sch.	Minnie T. Phillips	137	123	100.4	27.0	7.0	1873	Baltimore, Md.
30	85752		Sch.	Minnie May Kirwan	58	53	75.7	23.7	6.7	1882	White Haven, Md.
31	202591		Sch.	Mississippi	25	17	50.6	19.2	4.0	1905	Dellsle, Miss.
32	93188		Sch.	Missouri	16	16	56.0	18.6	3.3	1901	Smyrna, N. C.
33	92638		Sc. b.	MITSCHFIRRE	2,237	2,132	302.0	40.2	19.6	1895	Chicago, Ill.
34	92817		Slp.	Mollie A.	6	6	40.0	13.6	3.0	1897	Hollands Island, Md.
35	92972		Slp.	Mollie E.	6	6	41.5	14.0	2.8	1899	do.
36	91360		Slp.	Mollie E. Leonard	10	9	42.8	15.6	3.0	1881	Dorchester County, Md.
37	220274	KNVD	Bkn.	Monitor	2,247	2,102	264.4	46.0	24.0	1920	Oakland, Calif.
38	215219	KNVE	Slp.	MONONGAHELA	2,782	2,546	298.5	43.6	24.5	1892	Glasgow, Scotland
39	215916	KNVF	Sc. b.	MONONGAHELA	1,677	1,560	224.4	38.7	21.9	1918	Fairfield, Md.
40	201638	KNVG	Bkn.	Monterey	1,854	1,694	260.0	39.5	24.0	1878	Southampton, Eng.
41	93397		Sch.	Montezuma	2,722	2,710	342.0	46.0	21.6	1903	West Bay City, Mich.
42	221678	KNVII	Sc. b.	Montgomery	2,307	2,192	267.3	46.0	23.6	1921	Sandypoint, Me.
43	211897		Slp.	Monza	9	8	37.0	13.7	2.4	1913	Port Royal, S. C.
44	91038		Sch.	Moonlight	10	9	54.0	13.8	3.7	1877	Somerset County, Md.
45	202790		Sch.	Morjan	75	62	84.8	18.6	6.9	1906	New York, N. Y.
46	205818		Slp.	Morrison C.	7	7	38.4	13.8	2.7	1908	Thomas, Md.
47	221847		Slp.	Mullet	8	7	36.3	13.3	3.0	1921	Beaufort, S. C.
48	92419		Sc. b.	Musconetcong	843	804	192.1	35.3	15.3	1890	Noank, Conn.
49	205812		Slp.	Myrtle	8	8	40.2	14.5	2.9	1908	Hudson, Md.
50	200396		Slp.	Myrtle Virginia	6	5	40.0	13.0	2.8	1903	Chesconnesser, Va.
51	130080		Slp.	Nautilus	9	9	38.2	14.0	3.6	1876	Absecon, N. J.
52	233963		Slp.	Navla	6	6	31.9	9.1	3.8	1926	Mayaguez, P. R.
53	220482		Slp.	Necessity	13	11	38.6	13.5	3.9	1920	Frogmore, S. C.
54	09267		Slp.	Nellie Somers	8	6	42.0	14.4	3.0	1911	Hunting Creek, Va.
55	130943		Slp.	Nellie White	7	7	40.0	14.1	3.5	1901	St. Peters, Md.
56	209215		Slp.	Nellie L. Byrd	22	18	53.6	16.7	4.8	1911	Orlole, Md.
57	130211		Sch.	Nelson C. Holland	564	536	187.6	31.8	13.2	1881	Marine City, Mich.
58	228718		Sch.	Nena H.	9	9	44.2	13.5	3.4	1929	Sealevel, N. C.
59	130794		Sch.	Neptune	12	8	46.5	13.7	3.6	1898	Smyrna, N. C.
60	205480	KNVM	Sc. b.	Nesquehoning	967	880	195.6	35.0	17.6	1908	Noank, Conn.
61	200562		Slp.	Nettle Belle	9	8	37.3	14.6	3.3	1903	Savage Island, S. C.
62	130754		Sch.	Nettie B. Greenwell	36	36	72.0	19.3	5.3	1897	Madison, Md.
63	130454		Slp.	Niecey A. Brooks	10	9	42.2	15.2	3.3	1889	do.
64	130841		Sch.	Nina M.	14	14	48.6	15.0	3.4	1899	Beaufort, N. C.
65	218654	KNVN	Sch.	Nomis	460	411	133.7	32.9	13.7	1919	Pensacola, Fla.
66	130726		Sch.	Nora E. Lawson	8	6	50.0	11.8	3.3	1896	Monie, Md.
67	225488		Sch.	Nordic	89	49	89.0	23.7	8.0	1926	Greenwich, N. J.
68	213658		Slp.	Norma K.	30	24	58.7	19.8	5.2	1915	White Haven, Md.

1 Formerly sch. Grace Bailey.
 2 Formerly sch. Thos. H. Baily Browne.

3 Formerly sch. (a) George C. A. Travers.
 4 Formerly sch. (b) F. P. Murphy.
 5 Formerly sch. G. W. Robertson.

Sailing Vessels

665

Line No.	Service	Crew	Name of owner	Home port	Address of owner
1	Frtd.	1	Joseph Cornallus.....	Washington, N. C.	Ransonville, N. C.
2	Fsh.	10	E. E. Saunders & Co. (Fla.).....	Pensacola, Fla.	813 South Palafox Street.
3	Fsh.	3	R. J. Salter.....	Beaufort, N. C.	Sealevel, N. C.
4	Oys.	2	Carl Alcock.....	Washington, D. C.	Hobucken, N. C.
5	Frtd.	2	Claud D. Hodges.....	Washington, N. C.	
6	Frtd.	10	Boston Maritime Corporation (Me.).....	Boston, Mass.	131 State Street.
7	Oys.	2	Bain S. Webster.....	Crisfield, Md.	Dames Quarter, Md.
8	Oys.	3	Caleb Jones.....	do.	Ewell, Md.
9	Fsh.	4	Dunbar-Dukate Co. (La.).....	New Orleans, La.	822 Perdido Street.
10	Frtd.	2	Herbert L. Black.....	Belfast, Me.	South Brooksville, Me.
11	Oys.	2	W. I. Piver.....	Washington, N. C.	South Creek, N. C.
12	Frtd.	3	Clara S. Bailey.....	Annapolis, Md.	River Springs, Md.
13	Frtd.	3	Samuel W. Somers.....	Crisfield, Md.	209 Cove Street.
14	Fsh.	3	Joseph Scull, jr.....	Philadelphia, Pa.	Blvalve, N. J.
15	Frtd.	9	Crowell & Orwell (Mass.).....	Boston, Mass.	131 State Street.
16	Mso.	1	K. J. Johansen.....	Wrangell, Alaska.	
17	Pas.	2	G. F. Penn.....	St. Thomas, Virgin Is-lands.	San Pedro de Macoris, Dominican Republic.
18	Frtd.	5	P. Dougherty Co. (Md.).....	Baltimore, Md.	Hearst Tower Building.
19	Frtd.	2	Pearl F. Billings.....	Rockland, Me.	3 Linden Street.
20	Fsh.	2	R. L. Belfield.....	do.	Matinicus, Me.
21	Frtd.	2	L. A. Clarke and Sons (Va.).....	Washington, D. C.	Eighth and H Streets SW.
22	Oys.	4	David Lipton.....	Washington, N. C.	Oriental, N. C.
23	Frtd.	2	William T. Kelly.....	Baltimore, Md.	488 Chester Avenue, Annapolis, Md.
24	Oys.	2	Lonnie L. Hodges.....	Washington, N. C.	Water Street.
25	Frtd.	1	E. L. Hopkins.....	Beaufort, N. C.	Hobucken, N. C.
26	Oys.	3	Charles D. Middleton.....	Crisfield, Md.	Ewell, Md.
27	Frtd.	4	H. T. Belfield.....	Reedville, Va.	Kinsale, Va.
28	Oys.	3	Thomas E. Jones.....	Cambridge, Md.	Glasgow Street Extension.
29	Frtd.	4	W. W. Phillips.....	Baltimore, Md.	3009 Christopher Avenue.
30	Frtd.	3	T. Preston Webster.....	do.	Tappahannock, Va.
31	Fsh.	5	Dunbar Dukate Co. (La.).....	New Orleans, La.	822 Perdido Street.
32	Frtd.	2	L. P. O'Neal.....	Elizabeth City, N. C.	Avon, N. C.
33	Frtd.	8	Detroit Sulphite Transportation Co. (Mich.).....	Detroit, Mich.	9125 West Jefferson Avenue.
34	Oys.	4	Charles T. Northam.....	Crisfield, Md.	Wenona, Md.
35	Oys.	4	C. S. Somers.....	Cambridge, Md.	Fairbank, Md.
36	Oys.	6	Herman L. Cook.....	do.	208 Maryland Avenue.
37	Frtd.	17	Charles Nelson Co. (Calif.).....	San Francisco, Calif.	230 California Street.
38	Frtd.	16	do.	do.	Do.
39	Tnk.	19	Gulf Refining Co. (Tex.).....	Port Arthur, Tex.	Gulf Office Building.
40	Frtd.	15	Charles Nelson Co. (Calif.).....	San Francisco, Calif.	230 California Street.
41	Frtd.	8	Davidson Steamship Co. (Minn.).....	Duluth, Minn.	Board of Trade Building.
42	Frtd.	6	P. Dougherty Co. (Md.).....	Baltimore, Md.	Hearst Tower Building.
43	Fsh.	2	Chatham Oyster Co. (Ga.).....	Charleston, S. C.	401 West Bay Street, Savannah, Ga.
44	Oys.	6	James S. Todd.....	Crisfield, Md.	16 Maryland Avenue.
45	Frtd.	2	Charles B. Jones.....	Baltimore, Md.	2812 Louise Avenue.
46	Oys.	4	Frank Holiday.....	Crisfield, Md.	Wingate, Md.
47	Oys.	2	Chatham Oyster Co. (Ga.).....	Savannah, Ga.	401 West Bay Street.
48	Frtd.	4	Durham Navigation Corporation (Del.).....	New York, N. Y.	601 Fifth Avenue.
49	Oys.	4	Edward G. Vickers.....	Cambridge, Md.	219 Choptank Avenue.
50	Oys.	3	Carroll T. French.....	Crisfield, Md.	Rumbley, Va.
51	Frtd.	3	Henry Dickens.....	Annapolis, Md.	St. George Island, Md.
52	Frtd.	2	Carlos Baco Soria.....	San Juan, P. R.	Playa de Mayaguez, P. R.
53	Frtd.	2	Chatham Oyster Co. (Ga.).....	Savannah, Ga.	401 West Bay Street.
54	Oys.	2	Perry Seneade.....	Crisfield, Md.	Rhodes Point, Md.
55	Oys.	2	Henry Odd.....	Reedville, Va.	Hyacinth, Va.
56	Oys.	6	Oliver O. Webster.....	Crisfield, Md.	Dames Quarter, Md.
57	Frtd.	6	Holland Transportation Co. (Ind.).....	Chicago, Ill.	c/o O. W. Blodgett, Bay City, Mich.
58	Frtd.	2	Nena Hamilton.....	Beaufort, N. C.	New Bern, N. C.
59	Frtd.	1	W. R. Jarvis.....	Washington, N. C.	South Creek, N. C.
60	Frtd.	3	Lehigh Coal & Navigation Co. (Pa.).....	New York, N. Y.	143 Liberty Street.
61	Frtd.	2	Caleb Heyward.....	Beaufort, S. C.	Bluffton, S. C.
62	Frtd.	3	Winfield McLaughlin.....	Cambridge, Md.	Wingate, Md.
63	Oys.	2	George C. Parks.....	Crisfield, Md.	Hoopersville, Md.
64	Oys.	3	Lewis H. Davis.....	Beaufort, N. C.	Marshallberg, N. C.
65	Frtd.	5	Charles C. Clausen.....	New York, N. Y.	Elm Street, Hempstead Garden, N. Y.
66	Oys.	4	Roscoe E. Thomas.....	Crisfield, Md.	Hoopersville, Md.
67	Oys.	6	Christian Johnson, estate of.....	Philadelphia, Pa.	c/o Edna F. Johnson, Greenwich, N. J.
68	Oys.	6	George W. Clark.....	Washington, N. C.	Belhaven, N. C.

¹ Formerly sch. Marcia.

² Formerly {a German bk. Dalbek.

³ Formerly {b bark Red Jacket.

⁴ Formerly British shp. Cypromene.

⁵ Formerly {a ga. y. Saramar.

⁶ Formerly {b ga. y. Victoria.

Line No.	Official No.	Signal and radio call letters	Rls.	Name of vessel	Tonnage		Register dimensions			When built	Where built
					Gross	Net	Length	Breadth	Depth		
							Feet	Feet	Feet		
1	18409		Sch.	North Star	25	16	46.2	18.5	4.8	1867	Dorchester, N. J.
2	19410	KNVQ	Sc. b.	Occidental	1,532	1,424	210.6	39.8	24.7	1874	Bath, Me.
3	155309		Slp.	Oceanic	6	6	37.4	13.2	3.0	1897	Fairmount, Md.
4	155371	KNV8	Sc. b.	Ohio	1,629	1,506	237.5	43.4	20.1	1899	Bath, Me.
5	216378	KNVT	Sc. b.	Ohio	1,677	1,500	224.4	38.7	21.9	1918	Fairfield, Md.
6	222174		Slp.	Ola Del Mar	5	5	28.0	11.3	4.2	1922	Fajardo, P. R.
7	200786	KNVU	Sc. b.	Oley	1,780	1,672	256.0	43.0	20.0	1904	Noank, Conn.
8	221846		Slp.	Olive	8	7	36.3	13.3	3.0	1921	Beaufort, S. C.
9	155334		Slp.	Olive M.	5	5	37.8	11.7	2.7	1898	Oriole, Md.
10	75629		Sch.	Oliver P. Goff	23	13	49.5	16.9	5.0	1872	City Island, N. Y.
11	213577		Sch.	Omaha	29	29	51.2	18.8	6.2	1915	Mayaguez, P. R.
12	202627		Slp.	Omar J. Crosswell	9	7	44.6	14.9	3.2	1905	Oriole, Md.
13	214713		Sch.	Onerome	25	25	49.2	17.4	6.4	1917	Mayaguez, P. R.
14	155332		Slp.	Oregon	10	10	43.0	13.9	3.2	1898	Hudson, Md.
15	155337		Sch.	Oregon	11	9	45.0	12.8	3.0	1898	Beaufort, N. C.
16	215216	KNVV	Sc. b.	Oriole	1,152	1,056	219.8	35.1	21.3	1881	Sunderland, England
17	155455		Slp.	Otis D. Terrell	13	9	46.4	16.2	3.9	1902	Portsmouth, N. C.
18	210799		Sch.	Ottile	21	18	54.4	17.1	4.8	1912	Bishops Head, Md.
19	221896		Slp.	Oyster	8	7	36.3	13.3	3.0	1921	Beaufort, S. C.
20	3726		Slp.	P. H. Tawes	10	10	44.0	15.1	3.6	1897	Wittman, Md.
21	227938		Slp.	Pacific	6	6	25.9	10.9	4.7	1928	Culebra Island, P. R.
22	3882	KNYU	Shp.	PACIFIC QUEEN	1,835	1,583	256.3	38.5	17.5	1886	Glasgow, Scotland
23	233788		Sch.	Pal	17	17	39.9	10.8	4.9	1917	Bremerton, Wash.
24	219381		Slp.	Patria	6	6	26.0	10.9	4.3	1919	Rincon, P. R.
25	219976		Sch.	Patria	30	29	48.0	16.0	6.7	1919	Mayaguez, P. R.
26	221141	KNVY	Sc. b.	Paul Howard	2,219	2,125	267.3	40.0	23.6	1921	Portsmouth, N. H.
27	216909	KNVZ	Sc. b.	Paul E. Thurlow	1,598	1,521	230.0	41.8	23.3	1918	Rockland, Me.
28	150926		Slp.	Pauline	8	8	41.9	16.0	3.5	1901	Crisfield, Md.
29	201620		Sch.	Pawnee	20	13	50.3	19.4	3.7	1904	Handsboro, Miss.
30	150845	KNWE	Sc. b.	Paxtang	954	865	193.6	35.0	17.6	1899	Noank, Conn.
31	219710		Sch.	Pennsylvania	82	82	88.0	24.5	9.2	1920	Mayaguez, P. R.
32	150580		Sc. b.	Pequest	843	804	192.1	35.3	15.3	1891	Noank, Conn.
33	24449	KNWF	Sc. b.	Pequot	705	662	220.2	35.7	14.3	1894	New York, N. Y.
34	150916		Slp.	Percy E. Shores	7	7	45.0	16.4	3.4	1901	Deal Island, Md.
35	150474		Sch.	Peshtigo	633	573	201.0	34.4	12.0	1899	Milwaukee, Wis.
36	150075		Sch.	Phillip Kirkwood	42	28	69.5	23.3	5.2	1876	Onancock, Va.
37	150837	KNWG	Sch.	Philippine	523	491	162.5	36.8	12.2	1899	Alameda, Calif.
38	225609		Sch.	Philosopher	67	60	71.0	24.5	6.7	1926	Little Deer Isle, Me.
39	210796		Slp.	Pierce	8	7	36.3	13.2	3.4	1912	Port Royal, S. C.
40	150766		Sch.	Plunger	6	6	43.4	13.8	2.6	1897	Hoopersville, Md.
41	211568		Sch.	Pocahontas	37	37	60.0	18.0	7.5	1913	Mayaguez, P. R.
42	167794	KNWH	Sc. b.	Portland	2,129	2,049	267.3	46.0	23.6	1919	Quantico, Va.
43	221179	KNWI	Sc. b.	Portsmouth	2,215	2,128	267.3	46.3	23.6	1921	Sollers Point, Md.
44	233964		Slp.	Pravia	12	12	40.0	11.5	4.2	1920	Mayaguez, P. R.
45	150679	KNWK	Sc. b.	Preston	855	823	192.6	34.7	16.0	1894	Noank, Conn.
46	150974		Sch.	Preston Lewis	26	26	69.0	20.6	5.7	1902	Inverness, Md.
47	201428		Sch.	Priscilla	7	7	38.6	11.4	2.4	1904	Beaufort, N. C.
48	150049		Sch.	Prize	28	18	54.0	18.0	5.0	1875	Bridgeton, N. J.
49	217682	KNWL	Sc. b.	PROCTOR	2,109	1,888	251.0	43.6	22.2	1919	Superior, Wis.
50	219545	KNWM	Sc. b.	Pure Fuel Oil	1,163	1,087	198.5	36.5	20.0	1919	Yonkers, N. Y.
51	200146	KNWN	Sc. b.	PURE WOCO PEP	3,248	3,044	302.4	43.3	28.6	1903	Port Richmond, N. Y.
52	225926		Sch.	R. A. Lancaster	78	74	104.3	14.9	8.6	1917	Pensacola, Fla.
53	209239		Slp.	R. A. Meredith	10	7	39.2	13.8	3.0	1911	Rumbley, Md.
54	111134		Sch.	R. B. Haynie	31	22	64.6	19.1	5.0	1896	Solomons, Md.
55	110961		Sch.	R. H. Daugherty	18	12	59.5	17.5	4.4	1891	Madison, Md.
56	202496		Slp.	Ralph T. Webster	10	8	47.7	15.3	3.5	1905	Oriole, Md.
57	111375		Slp.	Raymond S.	6	6	40.8	13.5	2.4	1901	Tilghman, Md.
58	223628		Slp.	Reamer	9	7	32.5	14.2	3.4	1923	Hiltonhead, S. C.
59	111071	KNWR	Sch.	Rebecca R. Douglas	475	399	138.8	33.9	9.5	1894	Bath, Me.
60	110704		Slp.	Rebecca T. Ruark	10	10	47.3	15.7	3.7	1886	Taylor's Island, Md.
61	110950	KNWS	Sch.	Regina	116	105	87.8	25.5	7.6	1891	Machlas, Me.
62	219338	KNWT	Bkn.	Reine Marie Stewart	1,307	1,186	218.0	41.4	19.4	1919	Thomaston, Me.
63	200310		Slp.	Rellance	6	6	38.8	13.2	3.0	1903	Leemont, Va.

¹ Formerly sch. John B. Hegeman.

² Formerly ^a Uruguayan bk. Edith Wolden.

³ Formerly ^b bk. Edith Wolden.

⁴ Formerly slp. Bena.

^a British ship Balclutha.

^b Hawaiian ship Balclutha.

^c ship Balclutha.

^d ship Star of Alaska.

Line No.	Service	Crew	Name of owner	Home port	Address of owner
1	Oys.	6	Rix Cobb.....	Philadelphia, Pa.	Port Norris, N. J.
2	Frnt.	3	Durham Navigation Corporation (Del.).....	New York, N. Y.	501 Fifth Avenue.
3	Oys.	2	Frank E. Haynie.....	Crisfield, Md.	Fairmount, Md.
4	Frnt.	4	Durham Navigation Corporation (Del.).....	New York, N. Y.	501 Fifth Avenue.
5	Tnk.	4	Gulf Refining Co. (Tex.).....	Port Arthur, Tex.	Gulf Office Building.
6	Frnt.	2	Elias Diaz.....	San Juan, P. R.	Playa de Fajardo, P. R.
7	Frnt.	2	Reading Co. (Pa.).....	Philadelphia, Pa.	Reading Terminal.
8	Oys.	6	Chatham Oyster Co. (Ga.).....	Savannah, Ga.	401 West Bay Street.
9	Oys.	4	Edward Johnson.....	Crisfield, Md.	Crapo, Md.
10	Oys.	6	John Foster.....	Philadelphia, Pa.	Newport, N. J.
11	Frnt.	3	Lavergne Pablo.....	San Juan, P. R.	Vieques Island, P. R.
12	Frnt.	2	James D. Webster.....	Annapolis, Md.	Solomons, Md.
13	Frnt.	4	Lavergne Pablo.....	San Juan, P. R.	Vieques Island, P. R.
14	Frnt.	4	Walter S. Wingale.....	Cambridge, Md.	Hudson, Md.
15	Oys.	3	S. F. McCotter & Sons.....	Beaufort, N. C.	Vandemere, N. C.
16	Frnt.	5	Sipsey Barge & Towing Co. (La.).....	New Orleans, La.	Pere Marquette Building.
17	Oys.	2	Hertford Carrowan.....	Washington, N. C.	Swan Quarter, N. C.
18	Oys.	2	J. T. Pritchett.....	Crisfield, Md.	Bishops Head, Md.
19	Frnt.	2	Chatham Oyster Co. (Ga.).....	Savannah, Ga.	401 West Bay Street.
20	Oys.	3	Oliver Hopkins.....	Reedville, Va.	Colonial Beach, Va.
21	Frnt.	3	Jose L. Benitez.....	San Juan, P. R.	42 Union Street, Vieques Island, P. R.
22	Fsh.	26	Frank G. Kissinger.....	San Francisco, Calif.	Box 283, Alameda, Calif.
23	Msc.	1	Peter P. Pavloff.....	Sitka, Alaska.	
24	Frnt.	3	Octave Raymo.....	St. Thomas, Virgin Islands.	
25	Frnt.	3	Augustin Lledo.....	San Juan, P. R.	Playa de Ponce, Ponce, P. R.
26	Frnt.	8	Thomas J. Howard.....	New York, N. Y.	17 Battery Place.
27	Frnt.	11	William M. Martino.....	do.	c/o Emory Sexton, 35 South William Street.
28	Oys.	4	Asbury F. Bradshaw.....	Crisfield, Md.	Tylertown, Md.
29	Fsh.	3	Alabama Canning Co. (Ala.).....	Mobile, Ala.	Bayou la Batre, Ala.
30	Frnt.	4	Reading Co. (Pa.).....	Philadelphia, Pa.	Reading Terminal.
31	Frnt.	5	Manuel Pagan Esmoris.....	San Juan, P. R.	Guanajibo, Mayaguez, Playa, P. R.
32	Frnt.	3	Morecraft Transportation Corporation (Del.).....	Wilmington, Del.	7 West Tenth Street.
33	Frnt.	4	Thames Tow Boat Co. (Conn.).....	New London, Conn.	224 Bank Street.
34	Oys.	1	A. L. Wilkins.....	Washington, N. C.	Ransomville, N. C.
35	Frnt.	6	Peshtigo Transportation Co. (Ind.).....	Chicago, Ill.	c/o O. W. Blodgett, Bay City, Mich.
36	Oys.	5	Monnie Jones.....	Philadelphia, Pa.	Bivalve, N. J.
37	Frnt.	8	Wilda Bowring.....	San Francisco, Calif.	Citizens National Bank Building, Los Angeles, Calif.
38	Frnt.	1	Phillip Billings.....	Belfast, Me.	Little Deer Isle, Me.
39	Frnt.	2	Chatham Oyster Co. (Ga.).....	Savannah, Ga.	401 West Bay Street.
40	Oys.	4	Otto E. Ford.....	Crisfield, Md.	Fairmount, Md.
41	Frnt.	4	Compania Maritima de E. Moreno & Co. (P. R.).....	San Juan, P. R.	General Pershing Avenue.
42	Frnt.	5	Southern Transportation Co. (N. J.).....	Philadelphia, Pa.	Commercial Trust Building.
43	Frnt.	5	do.....	do.	Do.
44	Frnt.	3	Carlos Baco Soria.....	San Juan, P. R.	Playa de Mayaguez, P. R.
45	Frnt.	3	Reading Co. (Pa.).....	Philadelphia, Pa.	Reading Terminal.
46	Frnt.	3	Robert E. Gootee.....	Cambridge, Md.	108 West End Avenue.
47	Oys.	2	J. I. Fulford.....	Washington, N. C.	Ransomville, N. C.
48	Oys.	6	Washie Earnest.....	Philadelphia, Pa.	Newport, N. J.
49	Frnt.	5	Sipsey Barge and Towing Co. (La.).....	New Orleans, La.	Pere Marquette Building.
50	Tnk.	4	Sabine Transportation Co. (Del.).....	Baltimore, Md.	F. H. Shallus Co., Chamber of Commerce Building.
51	Tnk.	10	do.....	do.	Do.
52	Frnt.	2	P. J. Derleux.....	Newport News, Va.	Tappahannock, Va.
53	Oys.	3	Raymond A. Evans.....	Crisfield, Md.	Ewell, Md.
54	Frnt.	2	George W. Ellis.....	Annapolis, Md.	River Springs, Md.
55	Frnt.	2	Daniel J. E. Jones.....	Crisfield, Md.	Chance, Md.
56	Oys.	3	Elwood Johnson.....	do.	Rhodes Point, Md.
57	Frnt.	3	George R. Cummings.....	Cambridge, Md.	5 West Lee Street, Baltimore, Md.
58	Frnt.	1	Chatham Oyster Co. (Ga.).....	Savannah, Ga.	401 West Bay Street
59	Frnt.	6	C. A. & B. F. Small Corporation (N. Y.).....	New York, N. Y.	c/o Emory Sexton & Co., 35 South William Street.
60	Oys.	3	W. Alvin Cook.....	Cambridge, Md.	Henry Street.
61	Frnt.	2	N. Booth Tarkington.....	Portland, Me.	Kennebunkport, Me.
62	Frnt.	10	Dunn and Elliott Co. (Me.).....	Rockland, Me.	Thomaston, Me.
63	Oys.	3	Daniel S. Somers.....	Crisfield, Md.	Ewell, Md.

¹ Formerly U. S. N. Hull No. 2931.

² Formerly sc. b. Smith & Terry No. 3.

³ Formerly st. s. Thetis.

⁴ Formerly sch. Julia Estrella.

⁵ Formerly brg. Abra.

⁶ Formerly sc. b. Northern No. 43.

⁷ Formerly {a sc. b. Hastnal.

⁸ Formerly {b st. s. Tioleno.

⁹ Formerly {c sc. b. Pure Pop.

¹⁰ Formerly sch. barge {a S. O. Co. No. 92.

¹¹ Formerly sch. barge {b S. T. Co. No. 92.

¹² Formerly U. S. N. Subchaser No. 150.

Sailing Vessels

Line No.	Official No.	Signal and radio call letters	Rig	Name of vessel	Tonnage		Register dimensions			When built	Where built		
					Gross	Net	Length	Breadth	Depth				
					Feet			Feet					
					Length			Breadth			Depth		
1	201314		Slp.	Rellance	7	7	41.0	14.3	2.7	1904	Fishing Creek, Md.		
2	232198		Slp.	Rescue	13	11	55.0	18.6	3.5	1932	Bettle, N. C.		
3	221930		Sch.	Resolucion	26	26	49.3	18.6	6.0	1921	Mayaguez, P. R.		
4	92696		Sc. b.	RESOLUTE	3,256	3,121	352.0	44.2	22.3	1896	Chicago, Ill.		
5	204565		Slp.	Rew Brothers	6	6	41.5	14.6	3.2	1907	Justisville, Va.		
6	111357		Slp.	Rhoda M. Parker	6	6	37.6	14.3	2.7	1901	Fishing Creek, Md.		
7	110496		Sch.	Richard Smith	16	13	61.0	15.0	4.2	1881	Orisfield, Md.		
8	209216		Slp.	Ringgold Brothers	29	22	56.0	19.2	5.3	1911	Oriole, Md.		
9	224314		Slp.	River Queen	8	6	31.2	13.1	3.2	1924	Hiltonhead, S. C.		
10	130470	KNWV	Sc. b.	Riverside	863	845	176.0	36.8	17.3	1890	Brooklyn, N. Y.		
11	111162		Slp.	River View	6	6	41.0	13.1	2.8	1897	Bishops Head, Md.		
12	224361		Slp.	Roam	9	7	33.1	14.0	3.0	1924	Hiltonhead, S. C.		
13	26649	KNWW	Sch.	Robert McClintock	154	125	93.0	26.7	7.4	1858	Norwalk, Conn.		
14	111371		Slp.	Robert L. Tawes	9	9	45.6	15.6	4.0	1901	Pocomoke City, Md.		
15	213634		Slp.	Robert L. Webster	35	29	60.0	20.3	5.8	1915	Oriole, Md.		
16	110500		Sch.	Robert T. Lore	33	20	60.4	19.9	5.7	1881	Bridgeton, N. J.		
17	209217		Slp.	Robert W. Cole	25	20	54.7	18.3	5.1	1911	Oriole, Md.		
18	111347	KNWX	Sc. b.	Robesonla	955	866	195.0	35.0	17.6	1901	Noank, Conn.		
19	127343	KNWY	Bk.	Roche Harbor Lime Transport	1,001	874	202.0	34.2	21.2	1868	Dundee, Scotland		
20	222623	KNWZ	Sc. b.	ROCK HARBOR	943	915	188.9	34.1	16.3	1922	Camden, N. J.		
21	222648	KNXA	Sc. b.	ROCK HAVEN	943	915	188.9	34.1	16.3	1922	do.		
22	222519	KNXB	Sc. b.	ROCKLAND	943	915	188.9	34.1	16.3	1922	do.		
23	222548	KNXC	Sc. b.	ROCKPORT	943	915	188.9	34.1	16.3	1922	do.		
24	222586	KNXD	Sc. b.	ROCKVILLE	943	915	188.9	34.1	16.3	1922	do.		
25	222810		Sch.	Roma	80	70	82.7	23.1	8.3	1921	Bonaire, Dutch West Indies.		
26	111108	KNXF	Sc. b.	Rondout	831	764	181.6	35.3	16.1	1896	Bath, Me.		
27	229063		Sch.	Rosa G	12	6	37.0	12.3	3.9	1929	Bogalusa, La.		
28	202509		Slp.	Rosa Augusta	10	8	47.6	15.3	3.5	1905	St. Peters, Md.		
29	111049		Sch.	Rosa Pierce	3	3	41.5	13.2	3.0	1893	North River, N. C.		
30	111293	KNXG	Sch.	Rosamond	1,084	1,068	201.0	41.0	17.0	1900	Benecla, Calif.		
31	232024		Slp.	Roslyn	7	7	35.8	12.3	4.5	1932	Culebra Island, P. R.		
32	110803		Slp.	Ruby	6	5	31.9	13.2	3.2	1838	Greenport, N. Y.		
33	110956		Slp.	Ruby G. Ford	9	5	45.0	15.0	2.6	1891	Fairmount, Md.		
34	110999		Sch.	Russell C.	10	9	52.0	15.0	3.1	1892	Oxford, Md.		
35	205763		Slp.	Russell and Alice	16	12	49.4	15.7	4.2	1908	Oriole, Md.		
36	111370		Sch.	Russell A. Wingate	31	31	66.8	19.4	5.4	1901	Madison, Md.		
37	111365		Slp.	Ruth	8	8	43.2	14.6	3.7	1901	Oriole, Md.		
38	203570		Slp.	Ruth	7	5	39.0	14.0	3.0	1906	Deepcreek, Va.		
39	111250		Slp.	Ruth C.	6	6	37.0	13.6	3.2	1899	Fairmount, Md.		
40	75839		Sch.	Ruth Decker	122	85	98.6	27.0	6.6	1876	Port Jefferson, N. Y.		
41	212668		Slp.	Ruth A. Thomas	30	25	56.4	19.7	5.6	1914	Oriole, Md.		
42	107282		Sc. b.	S. O. Co. C	3,200	2,902	368.0	44.0	22.2	1897	Cleveland, Ohio.		
43	117195	KNXH	Sc. b.	S. O. Co. No. 93	2,473	1,857	280.1	45.4	23.4	1902	Bath, Me.		
44	200955	KNXI	Sc. b.	S. O. Co. No. 95	4,212	3,708	360.5	50.0	27.0	1904	Shooters Island, N. Y.		
45	116595		Sch.	S. A. Holland	10	9	50.0	14.7	3.3	1893	Marion, Md.		
46	116447		Sch.	S. C. Kemble	25	15	49.5	18.4	4.9	1875	Newport, N. J.		
47	206694		Slp.	S. H. Tolley	8	7	42.0	15.3	2.7	1909	Fishing Creek, Md.		
48	200253		Slp.	S. J. Bennett	7	7	43.0	15.3	3.2	1903	Inverness, Md.		
49	23823		Sch.	S. J. Delan	36	23	59.4	20.0	6.2	1869	Islip, N. J.		
50	201560		Sch.	Sadie	10	10	44.2	13.3	2.7	1904	Atlantic, N. C.		
51	205692		Slp.	Sadie Francis	15	12	49.8	16.0	3.9	1908	Deal Island, Md.		
52	117172		Sch.	Sadie F. Lewis	25	25	68.0	19.6	6.6	1902	Inverness, Md.		
53	157506		Sch.	SAGAMORE	3,250	2,926	369.4	45.0	22.5	1898	Cleveland, Ohio.		
54	187706		Sc. b.	Sakonnet	2,204	2,159	267.3	46.0	23.6	1919	Tampa, Fla.		
55	116383		Slp.	Sallie L. Bramble	21	18	50.0	17.7	4.7	1890	White Haven, Md.		
56	210589	KNWU	Sc. b.	SANDY	2,452	2,052	250.0	43.0	26.0	1912	Loralin, Ohio.		
57	116454		Sch.	Sanxton Hubbard	11	8	58.0	15.1	3.0	1891	Solomons Island, Md.		
58	207193		Slp.	Sara	6	6	32.5	12.8	3.8	1910	Bouquon, P. R.		
59	115347	KNXO	Sch.	Sarah Eaton	199	154	110.0	29.0	9.0	1874	Calais, Me.		
60	215408		Sch.	Sarah Ford	28	17	55.0	19.4	3.8	1917	Biloxi, Miss.		
61	105403	KNXP	Sch.	Sarah C. Conway	77	61	77.1	23.5	7.4	1872	Baltimore, Md.		
62	223306		Slp.	Sarah C. Rock	11	11	32.1	13.8	3.7	1923	Savannah, Ga.		
63	116787		Sch.	Sarah W. Wingate	34	34	70.8	19.4	5.2	1807	Madison, Md.		
64	211872	KNXQ	Sc. b.	Satilla	944	922	181.4	40.0	15.4	1913	Wilmington, Del.		
65	117087	KNXR	Sc. b.	Saucon	955	866	195.0	35.0	17.6	1901	Noank, Conn.		
66	116020		Sch.	Saucy Jane	10	9	45.6	14.3	3.9	1894	Somerset County, Md.		
67	212550	KNXS	Sc. b.	Savannah	944	922	181.4	40.0	15.4	1914	Wilmington, Del.		
68	116870		Slp.	Screamer	20	15	42.7	16.5	4.3	1898	Half Moon, Ga.		

¹ Formerly sc. b. Manda.

² Formerly sc. b. N. and W. 3.

³ Formerly sch. Wm. F. Burden.

⁴ British bark La Escocesa.

⁵ Formerly b bark Coalinga.

⁶ Formerly c bark Star of Chile.

⁷ Formerly Dutch sch. General Gomez.

⁸ Formerly sch. Josie Growley.

⁹ Formerly sc. b. a Antrim.

¹⁰ Formerly sc. b. b S. O. Co. No. 96.

Line No.	Service	Crew	Name of owner	Home port	Address of owner
1	Oys	4	Lloyd V. Kerwan	Crisfield, Md.	Crapo, Md.
2	Frts	2	Tom Litchfield	Washington, N. C.	Aurora, N. C.
3	Frts	3	Cornelius Pentheny	St. Thomas, V. I.	Christiansted, V. I.
4	Frts	8	Great Lakes Towing Co. (N. J.)	Duluth, Minn.	N. P. Dock, foot Seventh Avenue West.
5	Oys.	4	Julius Webster	Crisfield, Md.	Wenona, Md.
6	Oys.	2	Plum W. Jordan	Washington, N. C.	Ransomville, N. C.
7	Oys.	4	Brady B. Dean	Cambridge, Md.	124 Willis Street.
8	Oys.	6	Addle M. Jones	Crisfield, Md.	Chance, Md.
9	Frts	2	William Ford	Charleston, S. C.	Hiltonhead, S. C.
10	Frts	4	Durham Navigation Corporation (Del.)	New York, N. Y.	501 Fifth Avenue.
11	Oys.	4	Levin R. Taylor	Crisfield, Md.	Marlon, Md.
12	Frts	2	Mingo Green	Beaufort, S. C.	Hiltonhead, S. C.
13	Frts	6	Joseph M. White	Baltimore, Md.	2915 Norfolk Avenue.
14	Oys.	1	Clarence Sterling	Crisfield, Md.	Route 1.
15	Oys.	5	Robert L. Webster	do	Deals Island, Md.
16	Oys.	6	John W. Sharp	Philadelphia, Pa.	Leesburg, N. J.
17	Oys.	3	F. A. Lewis	Washington, N. C.	Lowland, N. C.
18	Frts	4	Reading Co. (Pa.)	Philadelphia, Pa.	Reading Terminal.
19	Frts	13	Roche Harbor Lime & Cement Co. (Wash.)	Seattle, Wash.	Pioneer Building.
20	Frts	4	Rockland Transportation Co. (Me.)	Rockland, Me.	Masonic Temple Building.
21	Frts	4	do	do	Do.
22	Frts	4	Davison Chemical Co. (Md.)	Baltimore, Md.	Baltimore Trust Building.
23	Frts	3	Rockland Transportation Co. (Me.)	Rockland, Me.	453 Main Street.
24	Frts	3	do	do	Do.
25	Pas.	8	S. Sewer	St. Thomas, Virgin Islands.	Do.
26	Frts	3	Durham Navigation Corporation (Del.)	New York, N. Y.	501 Fifth Avenue.
27	Oys.	3	George R. Gates	Gulfport, Miss.	208 Leonard Avenue, Bay St. Louis, Miss.
28	Frts	3	N. W. Hardison	Washington, N. C.	Araphoe, N. C.
29	Fsh.	3	Ulmont Rose	Beaufort, N. C.	Sealevel, N. C.
30	Fsh.	20	John McNab	Seward, Alaska	Seldovia, Alaska.
31	Frts	3	Damaso Bermudez	San Juan, P. R.	Culebra Island, P. R.
32	Frts	1	Judson H. Williamson	Bridgeport, Conn.	R. F. D. 37, South Norwalk, Conn.
33	Oys.	4	Wilbur Marsh	Crisfield, Md.	Rhodes Point, Md.
34	Oys.	5	Leonard R. Hunt	Cambridge, Md.	Newcomb, Md.
35	Frts	5	Harry E. Wiley	Reedville, Va.	Colonial Beach, Va.
36	Frts	4	Timothy A. Wingate	Cambridge, Md.	Hudson, Md.
37	Frts	4	E. A. Jenkins	do	Fairbank, Md.
38	Oys.	4	Nathan T. Parks	do	Do.
39	Oys.	3	Oliver Hopkins	Reedville, Va.	Colonial Beach, Va.
40	Frts	3	C. C. Paul & Co.	Baltimore, Md.	Stewart Building.
41	Oys.	6	Woodland A. Anderson	Crisfield, Md.	White Haven, Md.
42	Tnk.	8	Standard Oil Co. (Ind.)	Chicago, Ill.	910 Michigan Avenue.
43	Tnk.	12	Standard Oil Co. of California (Del.)	San Francisco, Calif.	225 Bush Street.
44	Tnk.	16	do	do	Do.
45	Oys.	5	Lorenzo J. Walker	Crisfield, Md.	R. F. D. 2, Hopewell, Md.
46	Frts	1	Arthur J. Holden	Washington, D. C.	1104 Maryland Avenue SW.
47	Oys.	4	Robert J. Parks	Crisfield, Md.	Wingate, Md.
48	Frts	3	John W. Wilson	Cambridge, Md.	Tilghman, Md.
49	Frts	3	William H. Valliant	do	Bellevue, Md.
50	Oys.	3	R. P. Watson, jr.	Beaufort, N. C.	Box 637, Wilson, N. C.
51	Oys.	2	Buel Tolan	Washington, N. C.	Belhaven, N. C.
52	Frts	4	Herman Kohlheim	Crisfield, Md.	Princess Anne, Md.
53	Frts	10	Pringle Barge Line Co. (Del.)	Wilmington, Del.	100 West Tenth Street.
54	Frts	5	Eugene W. Fry	Philadelphia, Pa.	Commercial Trust Building.
55	Oys.	2	Walter S. Wingate	Cambridge, Md.	Hudson, Md.
56	Tnk.	12	Crosby Marine Corporation (Wash.)	Seattle, Wash.	Berth 155, Wilmington, Calif.
57	Oys.	4	Ida J. Bradford	do	Crapo, Md.
58	Frts	3	Ramon Marrero	San Juan, P. R.	Boqueron, Cabo Rojo, P. R.
59	Frts	5	Blanchard Lumber Co. (Mass.)	Boston, Mass.	126 State Street.
60	Oys.	5	Mexican Gulf Packing Co. (La.)	Gulfport, Miss.	Pascagoula, Miss.
61	Oys.	3	Charles E. Sharp	Philadelphia, Pa.	Port Norris, N. J.
62	Oys.	2	Chatham Oyster Co. (Ga.)	Savannah, Ga.	401 West Bay Street.
63	Frts	3	Charles J. Hopkins	Baltimore, Md.	R. F. D. 2, Princess Anne, Md.
64	Frts	4	Emory Sexton	New York, N. Y.	35 South William Street.
65	Frts	4	Reading Co. (Pa.)	Philadelphia, Pa.	Reading Terminal.
66	Frts	2	Joseph R. Dodson	Cambridge, Md.	36 Henry Street.
67	Frts	4	Emory Sexton	New York, N. Y.	35 South William Street.
68	Frts	2	George W. Lowden, estate of	Savannah, Ga.	208 West Bay Street.

^a Formerly sc. b. S. O. Co. No. 93.
^b P. C. O. Co. No. 3.
^c Formerly sch. David Z. Norton.
^d Formerly brg. Fort Dade.

^a S. O. Co. No. 89.
^b S. T. Co. No. 89.
^c Socony 89.
^d Rioco No. 1.
^e Formerly sch. y. Sea Fox.

Line No.	Official No.	Signal and radio call letters	Rig	Name of vessel	Tonnage		Register dimensions			When built	Where built
					Gross	Net	Length	Breadth	Depth		
					Feet						
1	116216	KMUE	Sob.	Sea Fox	101	51	96.5	23.9	12.0	1888	Wilmington, Del.
2	224170		Slp.	Sea Gull	17	17	46.6	15.9	4.3	1924	Crisfield, Md.
3	116940	KNXT	Sc. b.	Sehome	626	596	182.3	37.9	13.3	1899	New Whatcom, Wash.
4	117194		Slp.	Seth T. Bozman	5	5	37.0	12.7	2.9	1902	Monie, Md.
5	206008	KNXW	Sc. b.	705 (steel)	934	881	187.2	34.0	16.3	1909	Camden, N. J.
6	206032	KNXX	Sc. b.	706 (steel)	934	881	187.2	34.0	16.3	1909	do.
7	209873		Sc. b.	742 (steel)	680	617	167.3	35.6	12.8	1912	Philadelphia, Pa.
8	3803	KNXZ	Sc. b.	780	926	824	187.4	34.2	18.1	1899	Bath, Me.
9	3806	KNYA	Sc. b.	781	931	823	188.1	34.2	18.1	1899	do.
10	3838	KNYO	Sc. b.	784	919	808	188.4	34.0	18.0	1900	do.
11	116920		Slp.	Shamrock	6	6	37.6	13.8	3.0	1899	Fairmount, Md.
12	116963	KNYD	Sc. b.	Sharon	482	406	163.6	34.2	10.3	1900	Bath, Me.
13	117254	WGDP	Sc. b.	SHENANGO	2,365	1,824	298.0	44.8	21.9	1903	do.
14	116464		Sc. b.	Shickshinny	836	800	191.7	33.9	15.9	1891	Noank, Conn.
15	116764		Sch.	SIDNEY G. THOMAS	3,200	2,912	368.0	44.0	22.2	1897	Cleveland, Ohio
16	117085		Slp.	Sigsbee	9	9	47.0	15.8	3.8	1901	Deal Island, Md.
17	115816		Sch.	Silver Wave	28	27	52.4	18.0	5.4	1881	Lebanon, Del.
18	116741		Sch.	SIR ISAAC LOTHIAN BELL	3,040	2,958	365.5	45.8	23.0	1896	West Bay City, Mich.
19	217405	KNYE	Sch.	Sir Thomas J. Lipton	1,358	1,188	209.1	41.8	19.5	1918	Brunswick, Ga.
20	130856	KNYF	Sc. b.	Smith Line No. 1	489	412	163.8	34.2	10.5	1900	Bath, Me.
21	217160	KNYG	Sc. b.	Smith & Terry No. 4	2,231	2,069	281.8	45.8	22.2	1918	Orange, Tex.
22	116915		Slp.	Smith K. Martin	50	33	73.7	22.7	5.8	1899	Pocomoke City, Md.
23	221851		Slp.	Snapper	8	7	36.3	13.3	3.0	1921	Beaufort, S. C.
24	217841	KNYH	Sch.	Snetind	1,470	1,305	234.5	45.1	18.3	1919	Seattle, Wash.
25	116599	KNYJ	Sc. b.	SOCONY 58	1,643	1,599	249.0	37.0	20.0	1893	Chester, Pa.
26	116763	KNYK	Sc. b.	SOCONY 81	1,774	1,402	254.0	40.5	23.0	1897	Buffalo, N. Y.
27	214518	KNYL	Sc. b.	SOCONY 82	2,320	2,070	250.0	43.0	26.0	1916	Cleveland, Ohio
28	210928	KNYM	Sc. b.	SOCONY 83	2,440	2,040	250.0	43.0	26.0	1913	do.
29	116379	KNYN	Sc. b.	SOCONY 86	1,102	999	208.7	38.1	16.0	1899	West Superior, Wis.
30	209771	KNYO	Sc. b.	SOCONY 88	2,005	1,612	250.0	43.0	23.0	1912	Lorain, Ohio
31	210719	KNYP	Sc. b.	SOCONY 90	2,451	2,052	250.0	43.0	26.0	1912	do.
32	200789	KNYQ	Sc. b.	SOCONY 94	4,167	3,934	360.5	50.0	27.0	1904	Shooters Island, N. Y.
33	165102		Sc. b.	SOCONY 123	952	952	209.3	34.9	15.4	1912	Port Richmond, N. Y.
34	165132		Sc. b.	SOCONY 124	952	952	209.4	34.9	15.4	1912	do.
35	117099	WHEM	Sch.	Sophie Christenson	687	680	180.6	38.9	13.4	1901	Port Blakely, Wash.
36	201828	KNYR	Sc. b.	South East	868	835	203.0	35.0	18.0	1905	Jacksonville, Fla.
37	201375	KNYS	Sc. b.	South Land	869	835	203.0	35.0	18.0	1904	do.
38	115842		Sch.	Speed	47	44	67.1	23.3	6.1	1882	Russum, Md.
39	227958		Slp.	Speedwell	8	6	28.9	10.2	5.8	1923	St. Thomas, Virgin Islands.
40	116943		Sch.	Standard	15	15	42.5	14.7	3.9	1900	Key West, Fla.
41	117187		Slp.	Stanley Norman	10	10	47.5	15.3	4.0	1902	Salisbury, Md.
42	224171		Slp.	Star	9	9	38.4	14.4	3.2	1924	Crisfield, Md.
43	161135	KNYV	Bk.	STAR OF FINLAND	1,699	1,425	225.7	42.3	20.0	1899	Bath, Me.
44	136901	KNYY	Bk.	Star of India	1,318	1,247	205.5	35.2	23.4	1863	Ramsay, Scotland
45	115485		Sch.	Stephen Chase	51	48	66.6	25.9	6.7	1876	Dorchester Co., Md.
46	115409		Sch.	Stephen Taber	50	41	63.2	22.1	5.1	1871	Glenwood, N. Y.
47	202556		Slp.	Stonewall	9	8	37.7	14.8	3.0	1905	Bluffton, S. C.
48	116090		Sch.	Sunlight	26	17	52.6	18.2	5.1	1886	Bridgeton, N. J.
49	220965	KNZD	Sc. b.	SUNSET UNA	1,189	1,137	200.3	36.3	18.4	1920	Newburgh, N. Y.
50	117103		Slp.	Susan May	10	7	46.0	15.4	2.8	1901	Pocomoke City, Md.
51	117078		Slp.	Susie Dryden	9	9	45.3	13.9	4.0	1901	do.
52	23946		Sch.	Susie O. Raynor	34	19	58.1	19.2	5.4	1871	Little Creek, Del.
53	215387	KNZE	Sc. b.	Susquehanna (composite)	1,381	1,344	241.5	41.3	14.8	1917	Mobile, Ala.
54	203469	KNZF	Sc. b.	SWEDEROPE	1,566	1,520	227.0	38.1	19.6	1906	Camden, N. J.
55	221925		Slp.	Syria	13	12	28.6	9.0	6.0	1921	St. John, Virgin Islands.
56	24889		Sch.	T. O. Ladow	24	15	49.0	18.4	4.0	1869	Dorchester, N. J.
57	145265		Sch.	T. R. Creamer	25	17	65.0	17.0	4.6	1881	White Haven, Md.
58	221405	KNZH	Sc. b.	Talbot	2,229	2,146	267.3	46.0	23.6	1921	Stratford, Conn.
59	205212	KNZI	Sc. b.	Tamaqua	830	732	180.2	35.0	14.7	1908	Noank, Conn.
60	212673	WGED	Sc. b.	TAMPICO	1,994	1,673	248.8	40.1	18.1	1900	Havre, France.

1 Formerly sch. A. H. Schulz.

2 Formerly sc. b. Buck Mountain.

3 Formerly sc. b. Bloomsbury.

4 Formerly sc. b. Bath.

5 Formerly sc. b. Bangor.

6 Formerly sch. Bee.

7 Formerly sc. b. Norton.

8 Formerly sc. b. Scranton.

9 Formerly sc. b. City of Austin.

10 Formerly sc. b. Italian st. s. City of Austin.

11 Formerly sc. b. S. O. Co. of N. Y. No. 58.

12 Formerly sc. b. S. T. Co. No. 58.

13 Formerly sc. b. S. O. Co. No. 81.

14 Formerly sc. b. Sabine.

15 Formerly sc. b. S. O. Co. No. 81.

16 Formerly sc. b. S. T. Co. No. 81.

17 Formerly sc. b. S. T. Co. No. 82.

18 Formerly sc. b. S. O. Co. No. 83.

19 Formerly sc. b. S. T. Co. No. 83.

Sailing Vessels

671

Line No.	Service	Crew	Name of owner	Home port	Address of owner
1	Pas	6	Louis Kenedy.....	New York, N. Y.....	Shippan Point, Stamford, Conn.
2	Oys.	2	C. A. Dana.....	Crisfield, Md.....	South Tenth Street.
3	Frt.	5	Brooks Scanlon Corporation (Del.).....	Jacksonville, Fla.....	Foley, Fla.
4	Oys.	3	Hilary Pritchett.....	Crisfield, Md.....	Wingate, Md.
5	Frt.	3	Interports Transportation Corporation (N. Y.).....	New York, N. Y.....	17 Battery Place.
6	Frt.	3	do.....	do.....	Do.
7	Frt.	3	do.....	do.....	Do.
8	Frt.	3	do.....	do.....	Do.
9	Frt.	1	do.....	do.....	Do.
10	Frt.	1	James Hughes (N. J.).....	do.....	Do.
11	Oys.	4	Wilbert E. Cox.....	Crisfield, Md.....	Fairmount, Md.
12	Frt.	4	Samuel Cabot (Mass.).....	Boston, Mass.....	141 Milk Street.
13	Tnk.	14	Gulf Refining Co. (Tex.).....	Port Arthur, Tex.....	Gulf Office Building.
14	Frt.	3	Durham Navigation Corporation (Del.).....	New York, N. Y.....	501 Fifth Avenue.
15	Frt.	8	Detroit Sulphite Transportation (Mich.).....	Detroit, Mich.....	9125 West Jefferson Street.
16	Oys.	3	Ethearge Teagle.....	Crisfield, Md.....	Chance, Md.
17	Oys.	5	Olin W. Newcomb.....	Philadelphia, Pa.....	Port Norris, N. J.
18	Frt.	8	Pittsburgh Steamship Co. (W. Va.).....	Duluth, Minn.....	Wolvin Building.
19	Frt.	11	Apex Navigation Corporation (N. Y.).....	New York, N. Y.....	c/o MacFarland, Taylor & Costello, 60 John Street.
20	Frt.	3	Durham Navigation Corporation (Del.).....	do.....	501 Fifth Avenue.
21	Frt.	4	do.....	do.....	Do.
22	Frt.	3	Levin P. Kelly.....	Annapolis, Md.....	Eastport, Md.
23	Frt.	2	Chatham Oyster Co. (Ga.).....	Savannah, Ga.....	401 West Bay Street
24	Frt.	11	Joseph W. Gorman (trustee).....	Boston, Mass.....	Park Building, Worcester, Mass.
25	Tnk.	8	Socony-Vacuum Oil Co (N. Y.).....	New York, N. Y.....	26 Broadway.
26	Tnk.	9	do.....	do.....	Do.
27	Tnk.	11	do.....	do.....	Do.
28	Tnk.	12	do.....	do.....	Do.
29	Tnk.	1	do.....	do.....	Do.
30	Tnk.	9	do.....	do.....	Do.
31	Tnk.	12	do.....	do.....	Do.
32	Tnk.	14	do.....	do.....	Do.
33	Tnk.	5	do.....	do.....	Do.
34	Tnk.	5	do.....	do.....	Do.
35	Cod.	48	J. E. Shields.....	Seattle, Wash.....	Pier 1.
36	Frt.	5	Brooks-Scanlon Corporation (Del.).....	Jacksonville, Fla.....	Foley, Fla.
37	Frt.	4	do.....	do.....	Do.
38	Frt.	3	Gustav Diedeman.....	Baltimore, Md.....	1135 South Clinton Street.
39	Pas.	2	James Harrigan.....	St. Thomas, Virgin Islands.	Care Harbor Office.
40	Fsh.	3	Thompson Fish Co. (Fla.).....	Key West, Fla.....	Margaret Street.
41	Oys.	5	Alfred Reynolds.....	Cambridge, Md.....	Wingate, Md.
42	Oys.	2	C. A. Dana.....	Crisfield, Md.....	South Tenth Street.
43	Fsh.	56	Alaska Packers Association (Calif.).....	San Francisco, Calif.....	111 California Street.
44	Frt.	14	Zoological Society of San Diego.....	San Diego, Calif.....	Balboa Park.
45	Frt.	4	Major H. Todd.....	Crisfield, Md.....	Chance, Md.
46	Frt.	1	Fred E. Wood.....	Belfast, Me.....	Orland, Me.
47	Frt.	2	Richard Gadson.....	Beaufort, S. C.....	Bluffton, S. C.
48	Oys.	2	Mahlon D. Mulford.....	Philadelphia, Pa.....	Burlington Road, Route 4, Bridgeton, N. J.
49	Tnk.	6	Bay Towing Co. (Tex.).....	Galveston, Tex.....	Medical Arts Building.
50	Fsh.	3	Corbett T. Ireland.....	Washington, N. C.....	Lowland, N. C.
51	Oys.	1	T. G. McKinney.....	do.....	Do.
52	Oys.	6	Boyd M. Robbins.....	Philadelphia, Pa.....	Port Norris, N. J.
53	Tnk.	9	Gulf Refining Co. (Tex.).....	Port Arthur, Tex.....	Gulf Office Building.
54	Frt.	6	Detroit Sulphite Transportation Co. (Mich.).....	Detroit, Mich.....	9125 West Jefferson Avenue.
55	Pas.	4	Edwin Testamerk.....	St. Thomas, Virgin Islands.	St. John, Virgin Islands.
56	Oys.	6	Samuel Alcorn.....	Philadelphia, Pa.....	Port Norris, N. J.
57	Frt.	2	John Matthews.....	Annapolis, Md.....	76 Washington Street.
58	Frt.	6	P. Dougherty Co. (Md.).....	Baltimore, Md.....	Hearst Tower Building.
59	Frt.	3	Lehigh Coal & Navigation Co. (Pa.).....	New York, N. Y.....	143 Liberty Street.
60	Tnk.	13	Texas Co. (Del.).....	Wilmington, Del.....	7 West Tenth Street.

¹³ Formerly so. b. ^a S. O. Co. No. 86.
^b S. T. Co. No. 86.
¹⁴ Formerly so. b. ^a S. O. Co. No. 88.
^b S. T. Co. No. 88.
¹⁵ Formerly so. b. ^a S. O. Co. No. 90.
^b S. T. Co. No. 90.
¹⁶ Formerly so. b. ^a S. O. Co. No. 94.
^b S. T. Co. No. 94.
¹⁷ Formerly ^a brg. S. O. Co. No. 123.
^b so. b. S. T. Co. No. 123.

¹⁸ Formerly ^a brg. S. O. Co. No. 124.
^b so. b. S. T. Co. No. 124.
¹⁹ Formerly bk. Kaulani.
²⁰ Formerly ^a British shp. Eurterpe.
^b Hawaiian shp. Eurterpe.
²¹ Formerly so. b. Number Twenty-four.
²² Formerly ^a French so. b. France Marie.
^b Belgium so. b. France Marie.
^c so. b. France Marie.

Sailing Vessels

Line No.	Official No.	Signal and radio call letters	Rig	Name of vessel	Tonnage		Register dimensions			When built	Where built
					Gross	Net	Length	Breadth	Depth		
1	221994	KNUP	Shp	TANGO	3,102	2,880	335.5	48.9	26.5	1904	Glasgow, Scotland
2	210613	KNZJ	Sc. b.	Temple	963	876	195.0	35.0	17.6	1912	Noank, Conn.
3	218834	KNZK	Sc. b.	Tenas	2,212	2,146	267.3	48.0	23.6	1919	Brunswick, Ga.
4	145753		Sch.	Thelma G. Roberts	6	6	45.3	14.0	2.7	1897	Applegarth, Md.
5	215474	KNZL	Sch.	Theoline	694	509	172.0	34.8	13.0	1917	Rockland, Me.
6	145497		Slp.	Thistle	10	9	41.8	14.5	3.6	1888	Cambridge, Md.
7	216068	KNZM	Sch.	Thistle	1,586	1,462	240.0	44.0	20.8	1918	St. Helens, Oreg.
8	209233		Slp.	Thomas Clyde	27	21	54.5	18.2	5.3	1911	Oriole, Md.
9	209188		Sch.	Thomas A. Jones	56	47	86.0	23.7	6.3	1911	Carters Creek, Va.
10	145302		Sch.	Thomas B. Schall	55	52	75.3	22.9	6.5	1882	Baltimore, Md.
11	145591		Sch.	Thos. E. Taylor	10	9	56.0	15.2	4.1	1891	Solomons Island, Md.
12	145578	KNZN	Sch.	Thomas S. Lawrence	374	322	134.7	33.3	11.0	1891	Boston, Mass.
13	145671	KNZO	Sch.	Thomas J. Shryock	173	164	117.4	23.7	7.7	1891	Bethel, Del.
14	145527		Sch.	Thomas M. Freeman	21	21	54.8	16.9	4.7	1889	Madison, Md.
15	24715		Sch.	Thomas W. Moore	32	23	59.2	20.5	5.5	1866	Dorchester County, Md.
16	145365		Sch.	Three Sisters	23	14	52.0	16.2	4.8	1884	Dorchester, N. J.
17	145298		Slp.	Tiger	5	5	27.8	13.0	3.4	1869	Norwalk, Conn.
18	216038	KNZQ	Sc. b.	Tioga	1,012	938	197.0	35.0	18.4	1918	Baltimore, Md.
19	145818	KNZR	Sc. b.	Tipton	890	729	184.6	35.2	16.1	1899	Bath, Me.
20	223954		Slp.	Thomas Jose	15	15	40.1	15.4	5.2	1924	Fajardo, P. R.
21	200455		Slp.	Tom Cat	13	10	33.2	14.1	3.9	1903	Daufuskie Island, S. C.
22	207503		Sc. b.	Tottenville	643	643	175.6	35.1	13.3	1910	Tottenville, N. Y.
23	201119		Sch.	Trenton	83	67	87.0	21.6	10.2	1904	Essex, Mass.
24	216896	KNZS	Sc. b.	Tuckahoe	792	726	179.0	34.6	15.5	1918	Baltimore, Md.
25	207058	KNZT	Sc. b.	TULSA	607	607	164.8	32.1	12.8	1909	Port Richmond, N. Y.
26	202600		Sch.	Tuscarora	17	9	50.3	18.8	3.7	1905	Biloxi, Miss.
27	222968	KFSQ	Shp.	Tusitola	1,748	1,624	261.0	39.0	23.4	1883	Greenock, Scotland
28	145938		Slp.	Two Friends	15	15	40.0	16.4	6.0	1902	Beaufort, S. C.
29	220916	KNZU	Sc. b.	Ulak	2,323	2,211	268.3	46.0	23.6	1919	Newington, N. H.
30	145367		Sch.	Undercliff	50	47	76.9	19.0	9.1	1884	Boston, Mass.
31	202344		Slp.	Upshur Q	7	6	38.5	13.8	3.0	1905	Justisville, Va.
32	25317	KNZV	Sc. b.	Upton	843	746	184.9	35.0	16.2	1899	Bath, Me.
33	212138	KNZW	Sc. b.	Vala Royal	944	922	181.4	40.0	15.4	1914	Wilmington, Del.
34	161931		Slp.	Vallant	20	16	48.5	16.5	4.2	1902	Smyrna, N. C.
35	161841		Sch.	Vaughan	25	25	63.0	18.0	4.7	1899	Madison, Md.
36	219217	KNZX	Sch.	Velma L. Hamlin	1,091	966	200.0	38.8	19.3	1919	Harrington, Me.
37	25885		Sch.	Venezia	20	14	54.6	18.4	4.0	1873	Wolf River, Miss.
38	201641		Slp.	Venus	6	6	34.5	11.4	2.3	1904	Davis, N. C.
39	26935		Sch.	Vernetta Ann	48	36	75.0	22.7	5.0	1876	Baltimore, Md.
40	161864		Slp.	Vernon	21	16	39.3	17.9	4.5	1899	Shipyard, Ga.
41	207921		Slp.	Vernon Daniel	23	18	56.2	18.4	4.8	1910	Champ, Md.
42	161896		Slp.	Victor	9	7	46.0	15.0	3.0	1901	Hopkins, Va.
43	219516	KOZP	Sch.	Vigilant	1,603	1,439	241.9	44.4	19.0	1920	Hoquiam, Wash.
44	201460		Slp.	Viola	5	5	36.5	12.2	2.7	1904	Fairmount, Md.
45	222570		Slp.	Viola	15	11	37.5	16.3	3.8	1922	Bluffton, S. C.
46	200198		Sch.	Violet	41	31	64.9	22.5	4.5	1903	Handsboro, Miss.
47	161846		Slp.	Violet W	5	5	37.0	11.8	2.6	1899	Oriole, Md.
48	161803		Sch.	Virgie G. Dean	6	6	40.5	13.7	2.7	1897	Bishop Head, Md.
49	161932		Sch.	Virgil	12	12	50.3	14.0	3.3	1902	Wit, N. O.
50	76764	KNZZ	Sch.	Virginia	129	122	105.2	21.0	7.6	1888	Sharptown, Md.
51	201473		Slp.	Virginia W	5	5	37.5	13.5	3.3	1904	Guilford, Va.
52	95835		Sch.	Virginia Carroll	97	93	91.9	22.6	6.6	1884	Pocomoke City, Md.
53	208285		Sc. b.	Vitric	765	702	165.6	36.0	15.5	1911	Noank, Conn.
54	221771		Slp.	Volador	6	6	28.5	10.7	4.8	1921	Fajardo, P. R.
55	161672	KMUU	Sch.	Volante	125	119	87.0	25.6	7.6	1891	North Bend, Oreg.
56	140138	WCFK	Sch.	Vulture	197	187	120.0	33.3	9.9	1875	Barnegat, N. J.
57	81094	KMUV	Bk.	W. B. Flint	952	876	178.4	35.4	17.7	1885	Bath, Me.
58	81523		Sch.	W. H. French	92	88	77.0	23.4	6.5	1895	Berkley, Va.
59	81668		Sch.	W. H. Todd	5	5	38.5	12.2	2.2	1899	Bishops Head, Md.

a German Bark Hans.
 b British ship Hans.
 c shp. Hans.
 d shp. Mary Dollar.

1 Formerly sch Kernwood
 a British shp. Inverglas.
 b British shp. Sierra Lucena.
 c Norwegian shp. Sophie.

Sailing Vessels

673

Line No.	Serv-ice	Crew	Name of owner	Home port	Address of owner
1	Frt.	20	Chas. A. Watts.....	San Francisco, Calif.....	1132 Sutter Street, Berkeley, Calif.
2	Frt.	5	Reading Co. (Pa.).....	Philadelphia, Pa.....	Reading Terminal.
3	Frt.	1	Southern Transportation Co. (N. J.).....	do.....	Commercial Trust Building.
4	Oys.	3	Willie C. Dean.....	Crisfield, Md.....	Wingate, Md.
5	Frt.	6	C. A. & B. F. Small Corporation (N. Y.).....	New York, N. Y.....	c/o Emory Sexton & Co., 35 South William Street.
6	Frt.	5	William H. Johnson.....	Cambridge, Md.....	209 Byrn Street.
7	Frt.	12	Charles Nelson Co. (Calif.).....	San Francisco, Calif.....	230 California Street.
8	Frt.	6	Silas R. Webster.....	Baltimore, Md.....	2208 Boston Street.
9	Frt.	3	William H. Valliant.....	Cambridge, Md.....	Bellevue, Md.
10	Frt.	3	Warren J. Courtney.....	Reedville, Va.....	Mundy Point, Va.
11	Oys.	1	O. C. Combs.....	Washington, N. C.....	Columbia, N. C.
12	Frt.	4	Floyd A. Juble.....	Rockland, Me.....	Columbia Falls, Me.
13	Frt.	4	William B. Vane.....	Cambridge, Md.....	604 East Pratt Street, Baltimore, Md.
14	Frt.	7	Irvin Wingate.....	do.....	James, Md.
15	Oys.	7	Floyd W. Chance.....	Philadelphia, Pa.....	Heislerville, N. J.
16	Oys.	6	George L. Brittain.....	do.....	Port Norris, N. J.
17	Frt.	1	George W. Kinsey.....	Bridgeport, Conn.....	7 Lincoln Avenue, South Norwalk, Conn.
18	Frt.	5	Reading Co. (Pa.).....	Philadelphia, Pa.....	Reading Terminal.
19	Frt.	2	Thomas J. Howard.....	New York, N. Y.....	17 Battery Place.
20	Frt.	3	Cornelius Pentheny.....	St. Thomas, Virgin Islands.....	Christiansted, Virgin Island.
21	Frt.	2	Albert Brown.....	Beaufort, S. C.....	Bluffton, S. C.
22	Frt.	4	Brooks-Scanlon Corporation (Del.).....	Jacksonville, Fla.....	Foley, Fla.
23	Pas.	12	Joseph D. Vieira.....	New Bedford, Mass.....	885 Harrison Avenue, Boston, Mass.
24	Frt.	4	H. P. Dilkes.....	Philadelphia, Pa.....	308 Chestnut Street.
25	Tnk.	4	Texas Co. (Del.).....	Wilmington, Del.....	c/o Corporation Trust Co. of America, 7 West Tenth Street.
26	Fsh.	3	Dunbar-Dukate Co. (La.).....	New Orleans, La.....	822 Perdido Street.
27	Frt.	25	Ship Tusitala (N. Y.).....	New York, N. Y.....	26 Beaver Street.
28	Frt.	2	Reuben Gadson.....	Beaufort, S. C.....	Bluffton, S. C.
29	Tnk.	8	Merritt-Chapman & Scott Corporation (Del.).....	New York, N. Y.....	17 Battery Place.
30	Cod.	5	Charles H. Beal.....	Jonesport, Me.....	Beals, Me.
31	Oys.	2	J. L. Carawan.....	Washington, N. C.....	Swanquarter, N. C.
32	Frt.	4	Durham Navigation Corporation (Del.).....	New York, N. Y.....	501 Fifth Avenue.
33	Frt.	3	Emory Sexton.....	do.....	35 South William Street.
34	Oys.	2	Zelma Hodges.....	Washington, N. C.....	
35	Frt.	2	T. Preston Webster.....	Baltimore, Md.....	Tappahannock, Va.
36	Frt.	8	William F. Plummer.....	Newport News, Va.....	104 Winship Street, Bath, Me.
37	Fsh.	2	Bernard Taltavull.....	Gulfport, Miss.....	737 East Beach, Biloxi, Miss.
38	Frt.	1	W. J. Whitfield.....	Washington, N. C.....	Lowland, N. C.
39	Oys.	3	Roy Yates.....	Philadelphia, Pa.....	Bivalve, N. J.
40	Frt.	2	Chatham Oyster Co. (Ga.).....	Savannah, Ga.....	401 West Bay Street.
41	Oys.	4	William L. Jones.....	Crisfield, Md.....	Chance, Md.
42	Oys.	2	George W. Clark.....	Washington, N. C.....	Belhaven, N. C.
43	Frt.	14	City Mill Co. (Hawaii).....	Honolulu, Hawaii.....	918 Kekaulike Street.
44	Oys.	4	S. E. French.....	Crisfield, Md.....	Fairmont, Md.
45	Fsh.	3	Chatham Oyster Co. (Ga.).....	Charleston, S. C.....	401 West Bay Street, Savannah, Ga.
46	Oys.	5	Sea Food Co. (Miss.).....	Gulfport, Miss.....	Biloxi, Miss.
47	Frt.	2	McGee Wingate.....	Cambridge, Md.....	Wingate, Md.
48	Frt.	4	Virgil G. Dean.....	do.....	113 West End Avenue.
49	Frt.	1	Andrew J. Fulcher.....	Beaufort, N. C.....	Sealevel, N. C.
50	Frt.	4	Lottie V. Wathen.....	Baltimore, Md.....	Foot Andre Street.
51	Oys.	4	John A. Evans.....	Crisfield, Md.....	Ewell, Md.
52	Frt.	3	W. B. Vane.....	Cambridge, Md.....	604 East Pratt Street, Baltimore, Md.
53	Frt.	3	General Chemical Co. (N. Y.).....	New York, N. Y.....	40 Rector Street.
54	Pas.	3	Hypolite Duzom.....	St. Thomas, Virgin Islands.....	c/o Customhouse.
55	Fsh.	5	Karl Hansen.....	Seattle, Wash.....	Smith Tower.
56	Pas.	1	Charles S. Kahaly.....	Philadelphia, Pa.....	112 Drexel Avenue, Atlantic City, N. J.
57	Frt.	12	Libby, McNeill & Libby (Me.).....	San Francisco, Calif.....	465 California Street.
58	Frt.	3	Wilson W. Dowell.....	Baltimore, Md.....	Dowell, Md.
59	Oys.	2	Charles B. Todd.....	Cambridge, Md.....	403 Academy Street.

¹ Formerly *fa* sloop yacht *Thetis*.
² Formerly *sch.* *Mon Reve*.
³ Formerly *sch.* *John Q. Ferguson*.

⁶ Formerly *sch.* *Hesper A. Waters*.
⁷ Formerly schooner *Lydia Middleton*.

Sailing Vessels

Line No.	Official No.	Signal and radio-call letters	Rlg	Name of vessel	Tonnage		Register dimensions			When built	Where built
					Gross	Net	Length	Breadth	Depth		
					Feet			Feet			
1	206253		So. b.	W. H. WALES, JR.	513	404	142.0	32.0	12.3	1909	Cleveland, Ohio
2	224379		Slp.	W. L. Rose	12	11	42.0	14.6	3.2	1924	Sealevel, N. C.
3	145311		Sch.	W. P. Ward	84	80	85.0	23.0	6.3	1882	Cambridge, Md.
4	207220		Sch.	W. S. Mackle	21	14	49.6	17.5	4.2	1910	De Lisle, Miss.
5	81561		Sch.	W. LE BARON JENNEY	3,120	2,983	365.5	45.8	23.0	1897	West Bay City, Mich.
6	63004	KMUW	So. b.	Washougal	710	675	180.0	42.0	14.0	1898	Portland, Oreg.
7	80923		Sch.	Wasp	5	5	38.5	9.9	3.0	1873	Dorchester Co., Md.
8	26694		Sch.	Wave	34	25	54.8	16.1	6.2	1862	Accomack Co., Va.
9	81576	KGND	Sch.	Wawona	468	413	156.0	36.0	12.3	1897	Fairhaven, Calif.
10	81497		Sch.	We Go	15	15	39.0	13.7	4.2	1895	Georgetown, S. C.
11	217206	KMUX	So. b.	Westland	989	933	196.8	35.7	15.6	1918	Baltimore, Md.
12	81664		Slp.	White's Yacht	7	7	40.5	13.2	3.4	1899	Deal Island, Md.
13	80938		Sch.	Widgeon	43	41	65.8	20.5	6.9	1882	White Haven, Md.
14	81834	KMUZ	Sch.	William Bisbee	309	206	133.1	31.2	9.3	1902	Rockland, Me.
15	81201		Slp.	William Custis	11	11	49.1	15.1	3.8	1888	Girdletree, Md.
16	26699		Sch.	William Keene	63	60	68.2	20.2	7.5	1866	Damariscotta, Me.
17	80338		Sch.	Wm. Leishear	25	17	53.1	18.3	4.8	1872	Accomack Co., Va.
18	81494	KMVA	Sch.	William Linthicum	150	148	112.0	27.6	6.8	1894	Church Creek, Md.
19	81402		Sch.	Wm. Martin	41	27	64.6	22.0	5.3	1892	Grass Hopper Point, Miss.
20	224478		Sch.	William Shillingsburg. 3d.	68	36	79.9	22.2	7.3	1925	Greenwich Piers, N. J.
21	215717	KMVB	Sch.	William Taylor	1,358	1,187	209.1	41.8	19.5	1917	Brunswick, Ga.
22	26254		Slp.	William Wesley	7	7	34.0	13.0	3.2	1874	Crisfield, Md.
23	81174		Sch.	Wm. B. Stites	19	12	47.6	16.0	4.5	1888	Port Norris, N. J.
24	26683		Sch.	William C. Pendleton	33	31	57.5	18.8	4.8	1857	Westerly, R. I.
25	81848		Slp.	Wm. F. King	7	6	41.6	13.0	3.0	1902	Hunting Creek, Va.
26	219398	WFFZ	Sch.	Wm. H. Harriman	1,460	1,345	222.0	43.0	20.5	1919	Thomaston, Me.
27	80716		Sch.	Wm. H. Michael	48	36	65.4	21.4	5.7	1879	Queen Anne Co., Md.
28	81659	KMVD	Sch.	Wm. H. Smith	566	496	170.4	37.6	12.8	1809	Port Blakely, Wash.
29	81570		Slp.	William J. Bryan	13	8	39.5	13.0	3.9	1897	Dorchester, N. J.
30	75187		Sch.	William J. Stanford	73	70	89.0	23.0	5.5	1868	Barkers Landing, Del.
31	81083		Slp.	William M. Harned	6	6	28.5	13.4	3.2	1885	Patchogue, N. Y.
32	80992		Sch.	Wm. M. Powell	59	37	78.5	23.2	6.2	1883	Flinney, Va.
33	81784		Slp.	Wm. S. White	8	8	42.5	14.8	3.4	1901	Deal Island, Md.
34	81238		Sch.	Willie F. Price	20	13	54.8	15.9	4.4	1889	Somerset Co., Md.
35	81662		Slp.	Willie L. Bennett	8	8	42.6	14.3	3.4	1899	Inverness, Md.
36	81714		Slp.	Wilma A. Florence	9	6	45.5	14.5	3.2	1900	Dreka, Va.
37	220588	KMYG	So. b.	Winaple	2,411	2,301	268.3	46.0	23.6	1919	Newington, N. H.
38	223365	KMSO	Sch.	Winnepesaukee	58	58	78.0	20.2	9.0	1923	Shelbourne, N. S.
39	200630		Sch.	Wyandotte	21	12	54.6	18.2	3.6	1901	Biloxi, Miss.
40	27667		Slp.	Yankee Star	29	22	57.5	18.7	3.7	1896	Alna, Me.
41	220877	KMVI	Sch.	Zebedee E. Cliff	1,361	1,254	206.0	40.7	22.6	1920	Boothbay Harbor, Me.
42	28005		Sch.	Zingara	9	9	43.8	16.3	4.0	1852	Anne Arundel County, Md.
43	208096		Sch.	Zora and Anna	86	73	83.8	23.8	6.3	1910	Sharptown, Md.

1 Formerly so. b. {^a Forster W. Mitchell.
^b Tydol.

2 Formerly sch. Thomas Richard.

Sailing Vessels

675

Line No.	Service	Crew	Name of owner	Home port	Address of owner
1	Tnk.	1	Fulton Oil Corporation (N. Y.)	New York, N. Y.	521 Fifth Avenue.
2	Oys.	3	John R. Hopkins	New Bern, N. C.	Hobucken, N. C.
3	Frt.	4	Farmers and Planters Co.	Crisfield, Md.	Salisbury, Md.
4	Frt.	3	Fred John Barraco	New Orleans, La.	Jefferson Parish, La.
5	Frt.	8	Pittsburgh Steamship Co. (W. Va.)	Duluth, Minn.	Wolvin Building
6	Frt.	7	Umpqua Transportation Co. (Oreg.)	Portland, Oreg.	c/o John Kiernan, Failing Building.
7	Oys.	2	Perry O. Wingate	Cambridge, Md.	Wingate, Md.
8	Frt.	3	John J. Crouch	Baltimore, Md.	Rock Hall, Md.
9	Fsh.	47	Robinson Fisheries Co. (Wash.)	Seattle, Wash.	Oakes Avenue, Anacortes, Wash.
10	Oys.	1	Chatham Oyster Co. (Ga.)	Charleston, S. C.	401 West Bay Street, Savannah, Ga.
11	Frt.	3	Brooks-Scanlon Corporation (Del.)	Jacksonville, Fla.	Foley, Fla.
12	Oys.	4	Denwood W. White	Crisfield, Md.	Wenona, Md.
13	Frt.	3	T. Preston Webster	Baltimore, Md.	Tappahannock, Va.
14	Frt.	6	Alice Trynor	Eastport, Me.	30 High Street.
15	Frt.	1	Phillip Marx	Hartford, Conn.	Ferry Road, Saybrook, Conn.
16	Frt.	2	Parker Poole	Portland, Me.	2 1/2 Union Wharf.
17	Oys.	7	George L. Turner	Wilmington, Del.	Little Creek, Del.
18	Frt.	5	C. C. Paul & Co.	Baltimore, Md.	Stewart Building.
19	Frt.	4	Dudley H. Weaver	New Orleans, La.	Covington, La.
20	Oys.	12	George N. Shillingsburg	Philadelphia, Pa.	Greenwich, N. J.
21	Frt.	12	Apex Navigation Corp. (N. Y.)	New York, N. Y.	c/o MacFarland, Taylor, & Costello, 60 John Street.
22	Frt.	5	Isaac E. Elliott	Cambridge, Md.	Oxford, Md.
23	Oys.	6	Somers Corson	Philadelphia, Pa.	Delmont, N. J.
24	Frt.	1	Merle F. Mills	Rockland, Me.	North Haven, Me.
25	Oys.	3	C. D. Drury	Crisfield, Md.	Airedale, Md.
26	Frt.	11	Patrick Ryan	Los Angeles, Calif.	c/o Shipmaster's Association, 625 Beacon Street, San Pedro, Calif.
27	Frt.	4	W. D. Price, Sr.	Cambridge, Md.	15 Muer Street.
28	Cod.	9	Union Fish Co. (Calif.)	San Francisco, Calif.	141 Clay Street.
29	Oys.	4	Charles B. Trout	Philadelphia, Pa.	16 West Oak Street, Millville, N. J.
30	Frt.	4	J. Willis Smith	Baltimore, Md.	6211 Pennington Avenue, Curtis Bay, Md.
31	Frt.	1	Ernest A. Dean	Bridgeport, Conn.	1306 Light Street.
32	Frt.	3	John E. Clark	Baltimore, Md.	Morattico, Va.
33	Oys.	4	Albert Thompson	Cambridge, Md.	218 Henry Street.
34	Frt.	1	John H. Woodfield	Annapolis, Md.	Shady Side, Md.
35	Oys.	1	Thomas E. Jones	Cambridge, Md.	Glascow Street Extension.
36	Oys.	4	Ira D. Smith	Crisfield, Md.	Tylerton, Md.
37	Tnk.	9	John W. Sullivan Co. (N. Y.)	New York, N. Y.	Foot East Ninth Street.
38	Pas.	14	Augusto Amado	New Bedford, Mass.	5 Dover Street, Boston, Mass.
39	Fsh.	4	Dunbar-Dukate Co. (La.)	New Orleans, La.	822 Perdido Street.
40	Frt.	1	E. A. Giles	Bath, Me.	Boothbay Harbor, Me.
41	Frt.	7	Ella P. Thurlow	Boston, Mass.	131 State Street.
42	Frt.	5	William H. Valliant	Cambridge, Md.	Bellevue, Md.
43	Frt.	4	Joseph E. Elliott	Annapolis, Md.	33 East Hamburg Street, Baltimore, Md.

1 Formerly sch. ^a John P. Connor.
_b Priscilla.

4 Formerly ^a ga. y. Amanap.
_b ol. y. Haleyon.

UNRIGGED

[For explanations and abbreviations, see p. 6]

Line No.	Official No.	Rig	Name of vessel	Tonnage		Register dimensions			When built	Where built
				Gross	Net	Length	Breadth	Depth		
				Feet						
1	169017	Sow.	A 1.....	59	59	67.8	16.9	3.8	1923	Fairbanks, Alaska.....
2	166899	Brg.	A 5.....	249	249	94.4	27.7	6.8	1905	Baltimore, Md.....
3	167093	Sow.	A 6.....	163	163	92.3	27.8	7.6	1917	do.....
4	167434	Sow.	A 10.....	160	160	92.8	27.9	7.3	1918	do.....
5	167419	Sow.	A 11.....	158	158	93.0	27.7	7.3	1918	do.....
6	165968	Sow.	A 44.....	154	154	92.0	27.6	7.3	1915	do.....
7	30130	Sow.	A. No. 1.....	6	6	37.7	9.5	3.0	1897	Fairhaven, Wash.....
8	166905	Sow.	A. No. 1.....	16	16	41.0	16.3	3.1	1914	Dockton, Wash.....
9	30138	Sow.	A. B. C. XI.....	51	51	51.1	14.5	3.4	1896	Anacortes, Wash.....
10	165263	Sow.	A. U. 8.....	6	6	32.0	9.0	2.8	1913	do.....
11	170676	Sow.	A. B. No. 1.....	218	218	90.0	36.0	7.7	1930	Seattle, Wash.....
12	87398	Brg.	A. C. L. 8.....	126	85	80.0	18.0	7.0	1891	Berkley, Va.....
13	170450	Sow.	A. J. No. 1.....	22	22	40.3	16.1	4.1	1929	Seattle, Wash.....
14	170641	Sow.	A. J. No. 2.....	58	58	58.0	18.0	3.7	1930	do.....
15	171976	Sow.	A. J. No. 3.....	271	271	101.0	34.0	8.5	1935	Winslow, Wash.....
16	171976	Sow.	A. J. No. 4.....	271	271	191.0	34.0	8.5	1935	do.....
17	171977	Sow.	A. J. No. 5.....	271	271	101.0	34.0	8.5	1935	do.....
18	168478	Sow.	A. M. No. 2.....	203	203	90.0	32.0	8.1	1922	Aberdeen, Wash.....
19	168486	Sow.	A. M. No. 3.....	203	203	90.0	32.0	8.1	1922	do.....
20	171238	Sow.	A. Mo. No. 2.....	25	25	50.0	16.0	4.0	1931	Bellingham, Wash.....
21	164967	Sow.	A. O. No. 2.....	21	21	44.0	16.0	3.7	1912	Poulsbo, Wash.....
22	166033	Sow.	A. P. Co. 2.....	35	35	55.6	18.0	4.2	1915	Everett, Wash.....
23	171370	Brg.	A. P. L. 102 (steel).....	639	633	192.2	40.1	11.2	1931	Pittsburgh, Pa.....
24	168892	Sow.	A. B. Co. No. 7.....	297	297	100.1	36.0	9.4	1924	Seattle, Wash.....
25	169351	Sow.	A. B. Co. No. 14.....	382	382	110.0	36.0	10.9	1925	Port Blakely, Wash.....
26	168591	Sow.	A. O. C. No. 1.....	32	32	59.9	15.9	4.0	1923	Seattle, Wash.....
27	168592	Sow.	A. O. C. No. 2.....	32	32	59.8	18.0	4.0	1923	do.....
28	168593	Sow.	A. O. C. No. 3.....	32	32	59.8	15.9	4.0	1923	do.....
29	168884	Sow.	A. O. C. No. 5.....	40	40	61.3	18.0	4.4	1924	Houghton, Wash.....
30	168885	Sow.	A. O. C. No. 6.....	40	40	61.3	18.0	4.4	1924	do.....
31	168886	Sow.	A. O. C. No. 7.....	40	40	61.3	18.0	4.4	1924	do.....
32	169145	Sow.	A. O. C. No. 8.....	39	39	61.1	18.0	4.1	1925	do.....
33	169146	Sow.	A. O. C. No. 9.....	39	39	61.2	18.0	4.1	1925	do.....
34	169147	Sow.	A. C. C. No. 10.....	39	39	61.2	18.0	4.1	1925	do.....
35	169605	Sow.	A. C. C. No. 11.....	39	39	61.5	18.0	4.1	1926	do.....
36	169606	Sow.	A. C. C. No. 12.....	39	39	61.5	18.0	4.1	1926	do.....
37	169627	Sow.	A. C. C. No. 13.....	39	39	61.5	18.0	4.1	1926	do.....
38	169628	Sow.	A. C. C. No. 14.....	39	39	61.5	18.0	4.1	1926	do.....
39	169629	Sow.	A. C. C. No. 15.....	39	39	61.5	18.0	4.1	1926	do.....
40	169148	Sow.	A. O. C. No. 50.....	7	7	32.1	10.1	2.4	1925	do.....
41	169149	Sow.	A. O. C. No. 51.....	7	7	32.1	10.1	2.4	1925	do.....
42	169150	Sow.	A. C. C. No. 52.....	7	7	32.1	10.1	2.4	1925	do.....
43	169438	Sow.	A. C. C. No. 53.....	8	8	32.0	10.0	3.0	1926	do.....
44	169155	Sow.	A. C. C. No. 70.....	116	116	69.9	24.0	5.0	1925	do.....
45	170448	Sow.	A. G. F. No. 1.....	18	18	40.0	14.0	4.0	1917	Anchorage, Alaska.....
46	170468	Sow.	A. G. F. No. 2.....	21	21	40.0	16.0	4.0	1928	Seattle, Wash.....
47	170469	Sow.	A. G. F. No. 3.....	21	21	40.0	16.0	4.0	1928	do.....
48	170449	Sow.	A. G. F. No. 4.....	26	26	50.0	16.0	4.0	1928	do.....
49	168586	Sow.	A. F. Co. No. 1.....	32	32	59.9	15.9	4.0	1923	do.....
50	47174	Sow.	A. P. Assn. No. 24.....	24	24	51.6	16.5	3.6	1900	New Whatcom, Wash.....
51	30259	Sow.	A. P. Assn. No. 28.....	23	23	51.4	16.1	3.6	1901	do.....
52	30304	Sow.	A. P. Assn. No. 31.....	23	23	52.0	16.0	4.0	1903	Whatcom, Wash.....
53	30308	Sow.	A. P. Assn. No. 32.....	24	24	51.4	15.8	3.9	1903	do.....
54	163795	Sow.	A. P. Assn. No. 34.....	26	26	51.0	16.9	4.2	1909	Bellingham, Wash.....
55	163805	Sow.	A. P. Assn. No. 36.....	26	26	51.0	15.9	4.2	1909	do.....
56	164489	Sow.	A. P. Assn. No. 37.....	38	38	59.0	18.3	4.0	1911	Blaine, Wash.....
57	164490	Sow.	A. P. Assn. No. 38.....	38	38	59.0	18.3	4.0	1911	do.....
58	165360	Sow.	A. P. Assn. No. 39.....	32	32	58.0	17.1	4.0	1913	Semiahmoo, Wash.....
59	165361	Sow.	A. P. Assn. No. 40.....	32	32	58.0	17.1	4.0	1913	do.....
60	165362	Sow.	A. P. Assn. No. 41.....	32	32	58.0	17.1	4.0	1913	do.....
61	165363	Sow.	A. P. Assn. No. 42.....	32	32	58.0	17.1	4.0	1913	do.....
62	169442	Sow.	A. P. Assn. No. 45.....	17	17	46.3	12.9	3.5	1925	Blaine, Wash.....
63	169579	Sow.	A. P. Assn. No. 46.....	28	28	50.4	15.9	4.0	1926	Semiahmoo, Wash.....
64	30182	Sow.	A. P. Co. No. 22.....	26	26	52.6	16.4	3.8	1899	do.....
65	30183	Sow.	A. P. Co. No. 23.....	26	26	52.6	16.4	3.8	1899	Anacortes, Wash.....

1 Formerly barge N & O 8.

1 Formerly scow K. No. 2.

VESSELS

[For explanations and abbreviations, see p. 6]

Line No.	Service	Crew	Name of owner	Home port	Address of owner
1	Frt.	0	George Black	Seward, Alaska	Fairbanks, Alaska.
2	Frt.	1	S. R. Webster	Baltimore, Md.	2208 Boston Street.
3	Frt.	1	Newcastle Terminal Co. (Del.)	do.	Pier 4, Light Street.
4	Frt.	1	do.	do.	Do.
5	Frt.	1	do.	do.	Do.
6	Frt.	1	Baugh Chemical Co. (Md.)	do.	25 South Calvert Street.
7	Frt.	0	Astoria & Puget Sound Canning Co. (Wash.)	Seattle, Wash.	South Bellingham, Wash.
8	Frt.	0	Geo. N. McMillan	do.	Morris Street, LaConner, Wash.
9	Fsh.	0	Sallna Packing Co. (Wash.)	do.	3202 L. C. Smith Building.
10	Frt.	0	San Juan Fishing & Packing Co. (Wash.)	do.	Foot Stacy Street.
11	Frt.	1	Tumwater Lumber Mills Co. (Wash.)	Tacoma, Wash.	Olympia, Wash.
12	Pas.	1	Atlantic Coast Line R. R. Co. (Va.)	Norfolk, Va.	Water and Mathews Streets.
13	Frt.	1	Alaska Juneau Gold Mining Co. (W. Va.)	Juneau, Alaska	Crocker Building, San Francisco, Calif.
14	Mso.	0	do.	do.	Do.
15	Frt.	0	do.	do.	Do.
16	Frt.	0	do.	do.	Do.
17	Frt.	0	do.	do.	Do.
18	Frt.	0	Harbor Plywood Corporation (Del.)	Seattle, Wash.	Aberdeen, Wash.
19	Frt.	0	do.	do.	Do.
20	Fsh.	1	Archib F. McMillan	Bellingham, Wash.	801 Sixteenth Street.
21	Frt.	0	Iver Holm	Juneau, Alaska	Petersburg, Alaska.
22	Fsh.	0	Libby, McNeill & Libby (Me.)	Seattle, Wash.	88 Hamlin Street.
23	Tnk.	1	Atlantic Pipe Line Co. (Me.)	Houston, Tex.	Magnolia Building, Dallas, Tex.
24	Frt.	0	Pioneer Transport Co. (Wash.)	Seattle, Wash.	2501 Northlake Avenue.
25	Frt.	0	do.	do.	Do.
26	Fsh.	0	Alaska Pacific Salmon Company (Nev.)	Ketchikan, Alaska	Do.
27	Fsh.	0	do.	do.	Do.
28	Fsh.	0	Alaska Trollers Cooperative Association (Alaska)	do.	Do.
29	Fsh.	0	Alaska Pacific Salmon Company (Nev.)	do.	Do.
30	Fsh.	0	do.	do.	Do.
31	Fsh.	0	do.	do.	Do.
32	Fsh.	0	do.	do.	Do.
33	Fsh.	0	do.	do.	Do.
34	Fsh.	0	do.	do.	Do.
35	Fsh.	0	do.	do.	Do.
36	Fsh.	0	do.	do.	Do.
37	Fsh.	0	do.	do.	Do.
38	Fsh.	0	do.	do.	Do.
39	Fsh.	0	do.	do.	Do.
40	Fsh.	0	do.	do.	Do.
41	Fsh.	0	do.	do.	Do.
42	Frt.	0	do.	do.	Do.
43	Fsh.	0	do.	do.	Do.
44	Fsh.	0	do.	do.	Do.
45	Fsh.	1	Farwest Fisheries (Wash.)	Seward, Alaska	Smith Tower Annex, Seattle, Wash.
46	Fsh.	1	do.	do.	Do.
47	Fsh.	1	do.	do.	Do.
48	Fsh.	1	do.	do.	Do.
49	Fsh.	0	Nakat Packing Corporation (N. Y.)	Ketchikan, Alaska	Dexter Horton Building, Seattle, Wash.
50	Frt.	0	Alaska Packers Association (Calif.)	Port Townsend, Wash.	Blaine, Wash.
51	Frt.	0	do.	do.	Do.
52	Frt.	0	do.	do.	Do.
53	Frt.	0	do.	do.	Do.
54	Frt.	0	do.	do.	Do.
55	Fsh.	0	Robinson Fisheries Co. (Wash.)	Seattle, Wash.	Oakes Avenue, Anacortes, Wash.
56	Frt.	0	Alaska Packers Association (Calif.)	Port Townsend, Wash.	Blaine, Wash.
57	Frt.	0	do.	do.	Do.
58	Frt.	0	do.	do.	Do.
59	Frt.	0	do.	San Francisco, Calif.	111 California Street
60	Frt.	0	do.	do.	Do.
61	Frt.	0	do.	do.	Do.
62	Fsh.	0	do.	Seattle, Wash.	Blaine, Wash.
63	Fsh.	0	do.	do.	Do.
64	Frt.	0	do.	Port Townsend, Wash.	Do.
65	Frt.	0	do.	do.	Do.

Line No.	Official No.	Rig	Name of vessel	Tonnage		Register dimensions			When built	Where built
				Gross	Net	Length	Breadth	Depth		
				Feet			Feet			
1	170563	Sew.	A. P. F. No. 1	38	38	60.0	17.0	4.2	1930	Houghton, Wash.
2	165224	Sow.	A. P. F. No. 7	30	30	56.2	15.9	4.1	1913	Bellingham, Wash.
3	165232	Sow.	A. P. F. No. 8	30	30	56.2	15.9	4.1	1913	do
4	165600	Sow.	A. P. F. No. 9	26	26	55.0	16.0	3.6	1914	Seattle, Wash.
5	165602	Sow.	A. P. F. No. 10	26	26	55.5	16.0	3.5	1914	do
6	165845	Sow.	A. P. F. No. 11	30	30	56.3	15.8	4.1	1915	Bellingham, Wash.
7	165846	Sow.	A. P. F. No. 12	30	30	56.3	15.8	4.1	1915	do
8	165847	Sow.	A. P. F. No. 13	30	30	56.3	15.8	4.1	1915	do
9	166605	Sow.	A. P. F. No. 14	30	30	56.3	15.9	4.1	1917	do
10	166606	Sow.	A. P. F. No. 15	30	30	56.3	15.9	4.1	1917	do
11	166607	Sow.	A. P. F. No. 16	30	30	56.3	15.9	4.1	1917	do
12	167634	Sow.	A. P. F. No. 18	52	52	61.5	17.9	5.9	1919	do
13	167782	Sow.	A. P. F. No. 19	52	52	61.5	17.7	5.9	1919	do
14	168883	Sow.	A. P. F. No. 20	40	40	61.3	18.0	4.4	1924	Houghton, Wash.
15	168898	Sow.	A. P. F. No. 21	41	41	61.1	18.0	4.4	1924	do
16	168899	Sow.	A. P. F. No. 22	41	41	61.1	18.0	4.4	1924	do
17	168900	Sow.	A. P. F. No. 23	40	40	61.1	18.0	4.4	1924	do
18	168901	Sow.	A. P. F. No. 24	40	40	61.1	18.0	4.3	1924	do
19	58114	Brg.	A. R. Co. No. 68 (steel)	511	504	155.0	30.4	12.1	1901	Port Richmond, N. Y.
20	165938	Sow.	A. S. P. No. 1	21	21	50.7	16.0	3.5	1915	Anacortes, Wash.
21	165939	Sow.	A. S. P. No. 2	21	21	50.7	16.0	3.5	1915	do
22	164074	Sow.	A. T. B. Co. 8	205	205	90.5	32.3	8.0	1910	Everett, Wash.
23	165282	Sow.	A. T. B. Co. 10	240	240	100.0	34.2	8.0	1913	do
24	170617	Sow.	A. T. B. Co. 33	386	386	119.6	38.0	9.6	1930	Seattle, Wash.
25	170640	Sow.	A. T. B. Co. 34	392	392	120.0	38.0	9.6	1930	do
26	170681	Sow.	A. T. B. Co. 35	392	392	120.1	38.0	9.7	1930	do
27	170786	Sow.	A. T. B. Co. 36	387	387	120.0	38.0	9.6	1930	do
28	170429	Sow.	A. T. R. No. 2	11	11	32.7	15.9	2.4	1928	Marine City, Mich.
29	167056	Brg.	A. A. O. Co. No. 6	446	446	110.0	30.3	13.3	1917	Brooklyn, N. Y.
30	166448	Sow.	A. B. T. Co. No. 1	13	13	41.0	14.0	2.9	1916	Seattle, Wash.
31	168697	Sow.	A. B. T. Co. No. 2	253	253	68.7	23.9	5.2	1923	do
32	168331	Sow.	A. H. T. Co. No. 1	166	166	81.0	30.0	8.0	1922	Hoquiam, Wash.
33	170231	Sow.	A. P. S. Corp. No. 1	151	151	80.2	26.1	5.0	1920	Seattle, Wash.
34	166666	Sow.	A. S. F. Co. No. 1	17	17	41.9	14.0	4.0	1917	Seattle, Wash.
35	166675	Sow.	A. S. F. Co. No. 2	24	24	49.7	16.0	4.0	1917	do
36	219609	Sow.	A. S. F. Co. No. 4	25	25	51.9	15.0	3.9	1920	Port Blakely, Wash.
37	42860	Sow.	A. T. B. Co. No. 1	227	227	82.0	28.0	6.2	1901	Everett, Wash.
38	53074	Sow.	A. T. B. Co. No. 3	101	101	90.0	24.0	5.5	1900	Ballard, Wash.
39	163069	Sow.	A. T. B. Co. No. 5	149	149	80.3	32.0	6.4	1907	Everett, Wash.
40	163561	Sow.	A. T. B. Co. No. 6	78	78	68.5	22.8	6.0	1908	do
41	163562	Sow.	A. T. B. Co. No. 7	60	60	61.6	24.0	4.9	1908	do
42	163107	Sow.	A. T. B. Co. No. 9	138	138	90.0	30.0	6.2	1907	Port Hadlock, Wash.
43	167971	Sow.	A. T. B. Co. No. 12	255	255	95.9	33.8	9.1	1920	Port Blakely, Wash.
44	168304	Sow.	A. T. B. Co. No. 13	220	220	90.0	32.0	8.9	1920	Seattle, Wash.
45	168470	Sow.	A. T. B. Co. No. 14	335	335	105.0	35.8	10.0	1922	Port Blakely, Wash.
46	163528	Sow.	A. T. B. Co. No. 15	347	347	115.0	34.5	9.8	1908	Seattle, Wash.
47	167184	Sow.	A. T. B. Co. No. 16	77	77	65.3	24.2	6.0	1918	Hadlock, Wash.
48	163724	Sow.	A. T. B. Co. No. 17	324	324	112.2	36.0	9.0	1909	Seattle, Wash.
49	168850	Sow.	A. T. B. Co. No. 18	253	253	90.1	36.0	9.0	1923	do
50	168909	Sow.	A. T. B. Co. No. 19	252	252	90.1	36.0	9.0	1924	do
51	37640	Sow.	A. T. B. Co. No. 20	116	116	80.7	27.3	6.0	1903	Whatcom, Wash.
52	169343	Sow.	A. T. B. Co. No. 22	295	295	100.1	36.0	9.5	1925	Port Blakely, Wash.
53	169355	Sow.	A. T. B. Co. No. 23	294	294	100.0	35.9	9.4	1925	do
54	163186	Sow.	A. T. B. Co. No. 24	114	114	60.2	22.0	4.0	1907	Port Hadlock, Wash.
55	165531	Sow.	A. T. B. Co. No. 25	197	197	90.2	32.2	8.0	1913	Seattle, Wash.
56	169453	Sow.	A. T. B. Co. No. 26	297	297	110.1	36.0	8.5	1920	Port Blakely, Wash.
57	169550	Sow.	A. T. B. Co. No. 27	296	296	100.1	36.0	9.4	1926	do
58	169551	Sow.	A. T. B. Co. No. 28	295	295	100.0	36.0	9.5	1926	do
59	170444	Sow.	A. T. B. Co. No. 31	314	314	109.8	36.0	9.0	1929	do
60	170466	Sow.	A. T. B. Co. No. 32	317	317	110.0	36.0	9.0	1929	do
61	170294	Sow.	A. F. O. P. Co. No. 1	16	16	32.0	15.5	3.9	1929	Seattle, Wash.
62	30132	Sow.	A. and D. No. 2	28	28	50.0	14.0	4.0	1897	do
63	30194	Sow.	A. and D. No. 6	17	17	46.0	15.6	3.0	1899	Anacortes, Wash.
64	30195	Sow.	A. and D. No. 7	17	17	46.0	15.5	3.0	1899	do
65	30310	Sow.	A. and D. No. 10	7	7	37.0	10.0	2.8	1903	Fairhaven, Wash.
66	164805	Sow.	A. & D. No. 15	26	26	51.0	15.9	4.1	1912	Bellingham, Wash.
67	164806	Sow.	A. & D. No. 16	26	26	51.0	15.9	4.1	1912	do
68	164840	Sow.	A. & D. No. 17	26	26	51.0	15.9	4.1	1912	do
69	164841	Sow.	A. & D. No. 18	26	26	51.0	15.9	4.1	1912	do
70	165401	Sow.	A. & D. No. 19	26	26	51.0	15.9	4.1	1913	do
71	165401	Sow.	A. & D. No. 20	26	26	51.0	15.9	4.1	1913	do
72	169175	Sow.	A. & P. Nakeen No. 7 (KGFQ) - C	54	54	60.1	19.9	5.1	1925	Houghton, Wash.
73	169176	Sow.	A. & P. Nakeen No. 8	75	75	66.1	21.9	6.3	1925	do
74	169177	Sow.	A. & P. Nakeen No. 9	75	75	66.1	21.9	6.3	1925	do

¹ Formerly barge S. O. Co. No. 68.

² Formerly scow Howdy.

³ Formerly scow Stinson No. 2.

⁴ Formerly scow I. F. Co. No. 2.

⁵ Formerly scow J. C. J. No. 3.

⁶ Formerly scow J. C. J. No. 4.

^a Richmond Beach Sand & Gravel Co. No. 1.

⁷ Formerly scow
^b Pioneer No. 6.

⁸ Formerly scow P. S. F. S. Co. No. 1.

Unrigged Vessels

679

Line No.	Service	Crew	Name of owner	Home port	Address of owner
1	Fsh.	1	Alaska Pacific Fisheries (Oreg.)	Wrangell, Alaska	Mutual Building, Seattle, Wash.
2	Fsh.	0	Alaska Pacific Salmon Co. (Nev.)	Ketchikan, Alaska	
3	Fsh.	0	do	do	
4	Fsh.	0	do	do	
5	Frt.	0	do	do	
6	Fsh.	0	do	do	
7	Fsh.	0	do	do	
8	Fsh.	0	do	do	
9	Fsh.	0	do	do	
10	Fsh.	0	do	do	
11	Fsh.	0	do	do	
12	Fsh.	0	do	do	
13	Fsh.	0	do	do	
14	Fsh.	0	do	do	
15	Fsh.	0	do	do	
16	Fsh.	0	do	do	
17	Fsh.	0	do	do	
18	Fsh.	0	do	do	
19	Frt.	4	Atlantic Refining Co. (Pa.)	Philadelphia, Pa	260 South Broad Street.
20	Fsh.	0	G. L. Wakeman (trustee)	Seattle, Wash	c/o Bank of California.
21	Fsh.	0	do	do	Do.
22	Frt.	0	American Tug Boat Co. (Wash.)	Port Townsend, Wash.	City Dock, Everett, Wash.
23	Frt.	0	do	do	Do.
24	Frt.	1	do	do	Do.
25	Frt.	1	do	do	Do.
26	Frt.	0	do	do	Do.
27	Frt.	0	do	do	Do.
28	Pld.	1	Joseph B. Rose	Detroit, Mich	1879 Beaufort Drive, Lockmoor, Groose Pointe, Mich.
29	Frt.	0	American Agricultural Chemical Co. (Conn.)	New York, N. Y.	420 Lexington Avenue.
30	Frt.	0	John W. Moore	Seattle, Wash	La Conner, Wash.
31	Frt.	0	Eugene F. Dunlap	do	Do.
32	Frt.	0	W. R. Osborn	do	418 Broadway, Aberdeen, Wash.
33	Fsh.	0	Alaska Pacific Salmon Company (Nev.)	Ketchikan, Alaska	
34	Frt.	0	International Packing Co. (Wash.)	do	Colman Building.
35	Fsh.	0	Shepard Point Packing Co. (Wash.)	Seattle, Wash	Cordova, Alaska.
36	Fsh.	2	do	do	Colman Building.
37	Frt.	0	American Tug Boat Co. (Wash.)	Port Townsend, Wash.	City Dock, Everett, Wash.
38	Frt.	0	do	do	Do.
39	Frt.	0	do	do	Do.
40	Frt.	0	do	do	Do.
41	Frt.	0	do	do	Do.
42	Frt.	0	do	do	Do.
43	Frt.	0	do	do	Do.
44	Frt.	0	do	Seattle, Wash	Do.
45	Frt.	0	do	do	Do.
46	Frt.	0	do	do	Do.
47	Frt.	0	do	do	Do.
48	Frt.	0	do	do	Do.
49	Frt.	0	do	do	Do.
50	Frt.	0	do	do	Do.
51	Frt.	0	do	do	Do.
52	Frt.	0	do	Port Townsend, Wash.	Do.
53	Frt.	0	do	do	Do.
54	Frt.	0	do	do	Do.
55	Frt.	0	do	Seattle, Wash	Do.
56	Frt.	0	do	Port Townsend, Wash.	Do.
57	Frt.	0	do	do	Do.
58	Frt.	0	do	do	Do.
59	Frt.	0	do	Seattle, Wash	Do.
60	Frt.	0	do	Port Townsend, Wash.	Do.
61	Fsh.	0	Associated Fishermen of Alaska (Alaska)	Ketchikan, Alaska	
62	Fsh.	0	Libby McNeill & Libby (Me.)	Juneau, Alaska	88 Hamlin Street, Seattle, Wash.
63	Frt.	0	Astoria & Puget Sound Canning Co. (Wash.)	Seattle, Wash	South Bellingham, Wash.
64	Frt.	0	do	do	Do.
65	Frt.	0	do	do	Do.
66	Fsh.	0	do	Juneau, Alaska	Do.
67	Frt.	0	do	Seattle, Wash	Do.
68	Frt.	0	do	do	Do.
69	Frt.	0	do	do	Do.
70	Frt.	0	do	do	Anacortes, Wash.
71	Frt.	0	Anacortes Ice Co. (Wash.)	do	Do
72	Fsh.	0	Nakat Packing Corporation (N. Y.)	Ketchikan, Alaska	Dexter Horton Building, Seattle, Wash.
73	Fsh.	0	do	do	Do.
74	Fsh.	0	do	do	Do.

Formerly scow { a Richmond Beach Sand & Gravel Co.
No. 2.
b Pioneer No. 7.

¹⁰ Formerly scow Fairhaven No. 1.
¹¹ Formerly scow I. F. Co. No. 4.
¹² Formerly scow Bolcom No. 11.

Unrigged Vessels

Line No.	Official No.	Rig	Name of vessel	Tonnage		Register dimensions			When built	Where built	
				Gross	Net	Length	Breadth	Depth			
							Feet	Feet	Feet		
1	169178	Sow.	A. & P. Nakeen No. 10	75	75	66.1	21.9	6.3	1925	Houghton, Wash.	
2	169179	Sow.	A. & P. Nakeen No. 11	75	75	66.1	21.9	6.3	1925	do.	
3	168858	Sow.	A. & P. Products No. 1	37	37	56.1	18.0	4.3	1923	Seattle, Wash.	
4	168859	Sow.	A. & P. Products No. 2	6	6	30.2	10.0	2.7	1923	do.	
5	168890	Sow.	A. & P. Products No. 3	21	21	40.0	16.0	4.0	1924	do.	
6	169130	Sow.	A. & P. Products No. 4	37	37	56.1	18.0	4.4	1924	do.	
7	169131	Sow.	A. & P. Products No. 6	37	37	56.0	18.0	4.4	1924	do.	
8	165890	Sow.	A. S. & G. Co. No. 1	162	162	102.3	30.1	6.2	1913	Fairfield, Md.	
9	165934	Sow.	A. S. & G. Co. No. 3	173	173	101.3	30.4	6.7	1913	do.	
10	165989	Sow.	A. S. & G. Co. No. 6	115	115	86.4	26.0	6.2	1913	do.	
11	165894	Sow.	A. S. & G. Co. No. 7	123	123	90.6	26.0	6.3	1912	do.	
12	165895	Sow.	A. S. & G. Co. No. 8	100	100	80.2	24.3	6.2	1914	do.	
13	165896	Sow.	A. S. & G. Co. No. 9	111	111	85.1	25.9	6.1	1914	do.	
14	165897	Sow.	A. S. & G. Co. No. 10	111	111	85.3	25.8	6.1	1913	do.	
15	165898	Sow.	A. S. & G. Co. No. 11	143	143	90.8	30.1	6.2	1913	do.	
16	165900	Sow.	A. S. & G. Co. No. 13	261	261	104.6	36.0	7.9	1914	do.	
17	165935	Sow.	A. S. & G. Co. No. 15	53	53	60.2	24.1	4.5	1914	do.	
18	167654	Sow.	A. S. & G. Co. No. 15	117	117	80.5	26.6	6.5	1919	Hoquiam, Wash.	
19	168200	Sow.	A. S. & G. Co. No. 16	105	105	79.8	29.9	5.0	1921	do.	
20	165901	Sow.	A. S. & G. Co. No. 17	138	138	89.9	27.9	6.5	1914	Fairfield, Md.	
21	165902	Sow.	A. S. & G. Co. No. 18	121	121	85.2	26.0	6.4	1914	do.	
22	165903	Sow.	A. S. & G. Co. No. 19	118	118	85.3	25.8	6.5	1914	do.	
23	165944	Sow.	A. S. & G. Co. No. 22	50	50	60.1	23.7	4.3	1910	Baltimore, Md.	
24	165907	Sow.	A. S. & G. Co. No. 27	144	144	90.1	27.9	6.8	1913	Fairfield, Md.	
25	165908	Sow.	A. S. & G. Co. No. 28	96	96	80.3	23.1	6.2	1912	Baltimore, Md.	
26	165909	Sow.	A. S. & G. Co. No. 29	97	97	80.6	23.4	6.2	1912	do.	
27	165910	Sow.	A. S. & G. Co. No. 30	96	96	80.5	23.5	6.3	1912	do.	
28	165911	Sow.	A. S. & G. Co. No. 31	96	96	80.5	23.3	6.1	1912	do.	
29	165912	Sow.	A. S. & G. Co. No. 32	152	152	90.3	27.9	7.2	1913	Fairfield, Md.	
30	165945	Sow.	A. S. & G. Co. No. 33 (concrete)	279	279	111.6	28.0	9.8	1912	do.	
31	165913	Sow.	A. S. & G. Co. No. 34	85	85	85.5	24.1	5.1	1913	do.	
32	165914	Sow.	A. S. & G. Co. No. 35	90	90	79.8	24.0	5.6	1914	do.	
33	167004	Sow.	A. S. & G. Co. No. 37	190	190	100.0	29.8	7.5	1917	Baltimore, Md.	
34	165915	Sow.	A. S. & G. Co. No. 38	60	60	80.7	24.4	4.1	1913	Fairfield, Md.	
35	167053	Sow.	A. S. & G. Co. No. 39	192	192	100.4	29.8	7.5	1917	Baltimore, Md.	
36	165916	Sow.	A. S. & G. Co. No. 40	199	199	104.2	29.9	7.5	1914	Fairfield, Md.	
37	166143	Sow.	A. S. & G. Co. No. 41	89	89	84.2	21.8	6.0	1915	do.	
38	165917	Sow.	A. S. & G. Co. No. 43	84	84	81.2	24.4	5.0	1914	do.	
39	165990	Sow.	A. S. & G. Co. No. 44	97	97	86.3	26.6	5.2	1914	do.	
40	165918	Sow.	A. S. & G. Co. No. 45	121	121	87.7	26.2	6.4	1914	do.	
41	165919	Sow.	A. S. & G. Co. No. 46	119	119	86.8	26.1	6.2	1914	do.	
42	167076	Sow.	A. S. & G. Co. No. 47	185	185	99.9	29.8	7.2	1917	Baltimore, Md.	
43	165920	Sow.	A. S. & G. Co. No. 48	87	87	82.7	24.2	5.3	1914	Fairfield, Md.	
44	165921	Sow.	A. S. & G. Co. No. 49	85	85	81.1	24.4	5.2	1914	do.	
45	165922	Sow.	A. S. & G. Co. No. 50	90	90	83.8	24.2	5.4	1915	do.	
46	165923	Sow.	A. S. & G. Co. No. 56	115	115	86.1	26.1	6.1	1914	do.	
47	165924	Sow.	A. S. & G. Co. No. 57	114	114	86.6	26.1	6.0	1914	do.	
48	165925	Sow.	A. S. & G. Co. No. 58	208	208	104.9	30.2	6.2	1914	do.	
49	167228	Sow.	A. S. & G. Co. No. 59	262	262	113.2	33.3	8.2	1918	do.	
50	165926	Sow.	A. S. & G. Co. No. 60	231	231	110.4	31.9	7.8	1913	do.	
51	165927	Sow.	A. S. & G. Co. No. 62	115	115	83.8	23.6	7.1	1913	do.	
52	165928	Sow.	A. S. & G. Co. No. 63	246	246	110.8	31.9	7.7	1913	Baltimore, Md.	
53	165929	Sow.	A. S. & G. Co. No. 64	246	246	110.8	31.9	7.7	1913	do.	
54	165930	Sow.	A. S. & G. Co. No. 65	239	239	110.3	31.9	8.0	1913	Fairfield, Md.	
55	165931	Sow.	A. S. & G. Co. No. 67	73	73	71.7	22.2	5.7	1914	do.	
56	167221	Sow.	A. S. & G. Co. No. 69	186	186	99.8	29.8	7.2	1918	Baltimore, Md.	
57	167175	Sow.	A. S. & G. Co. No. 70	186	186	100.1	29.8	7.2	1918	do.	
58	167426	Brg.	A. McFarlane	307	307	111.6	34.0	8.7	1916	Rockland Lake, N. Y.	
59	167420	Brg.	A. Weston	306	306	111.0	34.2	8.5	1917	do.	
60	162012	Brg.	A. B. Harris	343	343	109.5	26.2	11.2	1903	Brooklyn, N. Y.	
61	168266	Brg.	A. D. Naylor	247	247	96.4	22.5	12.5	1921	Kingston, N. Y.	
62	215737	Brg.	A. H. Olwine	1,077	1,051	204.4	39.8	15.7	1917	Westlake, La.	
63	163651	Brg.	A. H. Bulley	371	371	112.2	28.4	11.5	1908	Kingston, N. Y.	
64	163472	Brg.	A. H. Powell	378	378	112.0	28.4	11.6	1908	do.	
65	170465	Brg.	A. J. Ruddy	523	523	117.8	30.0	13.4	1929	do.	
66	166750	Brg.	A. M. Underhill	345	345	113.9	36.0	9.6	1916	Rockland Lake, N. Y.	
67	166578	Brg.	A. N. Abbe	482	482	117.7	30.7	13.0	1916	South Rondout, N. Y.	
68	169739	Brg.	A. P. Huasted	320	320	112.0	34.1	9.2	1927	Kingston, N. Y.	
69	170834	Brg.	A. H. F. Seeger	335	335	112.0	34.1	9.2	1930	Newburgh, N. Y.	
70	167178	Brg.	Absecon	914	888	214.0	32.0	14.3	1918	Elkton, Md.	
71	163079	Brg.	Accomac	440	440	186.0	23.9	10.8	1929	do.	
72	171555	Sow.	ACE No. 1	51	51	51.5	12.0	11.9	1932	Seattle, Wash.	
73	164434	Sow.	Acme	376	357	127.1	34.6	9.3	1911	Duluth, Minn.	
74	165981	Sow.	Acme	108	18	96.4	28.0	4.8	1913	Warroad, Minn.	
75	169191	Brg.	Acme	325	325	84.8	28.2	7.4	1893	Port Richmond, N. Y.	
76	164137	Brg.	ADELE	857	829	141.0	41.0	8.3	1910	Manitowoc, Wis.	

1 Formerly barge Jeanette L. Aldrich.

2 Formerly barge Joseph.

Unrigged Vessels

681

Line No.	Service	Crew	Name of owner	Home port	Address of owner
1	Fsh.	0	Nakat Packing Corporation (N. Y.)	Ketchikan, Alaska	Dexter Horton Building, Seattle, Wash.
2	Fsh.	0	do	do	Do.
3	Fsh.	0	do	do	Do.
4	Fsh.	0	do	do	Do.
5	Fsh.	0	do	do	Do.
6	Frt.	0	do	do	Do.
7	Fsh.	0	do	do	Do.
8	Frt.	1	Arundel Corporation (Md.)	Baltimore, Md.	Pier 2, East Pratt Street.
9	Frt.	1	do	do	Do.
10	Frt.	1	do	do	Do.
11	Frt.	1	do	do	Do.
12	Frt.	1	do	do	Do.
13	Frt.	1	do	do	Do.
14	Frt.	1	do	do	Do.
15	Frt.	1	do	do	Do.
16	Frt.	1	do	do	Do.
17	Frt.	1	do	do	Do.
18	Frt.	0	Gray's Harbor Construction Co. (Wash.)	Seattle, Wash.	612 H Street, Hoquiam, Wash.
19	Frt.	0	do	do	Do.
20	Frt.	1	Arundel Corporation (Md.)	Baltimore, Md.	Pier 2, East Pratt Street.
21	Frt.	1	do	do	Do.
22	Frt.	1	do	do	Do.
23	Frt.	1	do	do	Do.
24	Frt.	1	do	do	Do.
25	Frt.	1	do	do	Do.
26	Frt.	1	do	do	Do.
27	Frt.	1	do	do	Do.
28	Frt.	1	do	do	Do.
29	Frt.	1	do	do	Do.
30	Frt.	1	do	do	Do.
31	Frt.	1	do	do	Do.
32	Frt.	1	do	do	Do.
33	Frt.	1	do	do	Do.
34	Frt.	1	do	do	Do.
35	Frt.	1	do	do	Do.
36	Frt.	1	do	do	Do.
37	Frt.	1	do	do	Do.
38	Frt.	1	do	do	Do.
39	Frt.	1	do	do	Do.
40	Frt.	1	do	do	Do.
41	Frt.	1	do	do	Do.
42	Frt.	1	do	do	Do.
43	Frt.	1	do	do	Do.
44	Frt.	1	do	do	Do.
45	Frt.	1	do	do	Do.
46	Frt.	1	do	do	Do.
47	Frt.	1	do	do	Do.
48	Frt.	1	do	do	Do.
49	Frt.	1	do	do	Do.
50	Frt.	1	do	do	Do.
51	Frt.	1	do	do	Do.
52	Frt.	1	do	do	Do.
53	Frt.	1	do	do	Do.
54	Frt.	1	do	do	Do.
55	Frt.	1	do	do	Do.
56	Frt.	1	do	do	Do.
57	Frt.	1	do	do	Do.
58	Frt.	1	New York Trap Rock Corporation (N. Y.)	New York, N. Y.	250 Park Avenue.
59	Frt.	1	do	do	Do.
60	Frt.	1	John E. Matton & Son (N. Y.)	Albany, N. Y.	Third Street, Waterford, N. Y.
61	Frt.	1	James F. Dwyer	do	20 West Strand, Kingston, N. Y.
62	Frt.	4	Eastern Transportation Co. (Del.)	Wilmington, Del.	Ford Building.
63	Frt.	1	Anthony O'Boyle (N. Y.)	New York, N. Y.	15 Moore Street.
64	Frt.	0	Cleary Bros. (N. Y.)	do	116 Broad Street.
65	Frt.	1	New York Scow Corporation (N. Y.)	do	120 Broadway.
66	Frt.	1	New York Trap Rock Corporation (N. Y.)	do	250 Park Avenue
67	Frt.	1	James McWilliams Blue Line (N. J.)	do	1 Broadway.
68	Frt.	1	New York Trap Rock Corporation (N. Y.)	do	250 Park Avenue.
69	Frt.	1	Hudson River Shipyards Corporation (N. Y.)	do	Do.
70	Frt.	2	Southern Transportation Co. (N. J.)	Philadelphia, Pa.	Commercial Trust Building.
71	Frt.	2	Eastern Transportation Co. (Del.)	Wilmington, Del.	Ford Building, Tenth and Market Streets.
72	Tnk.	0	W. B. Fogh	Seattle, Wash.	3700 University Way.
73	Frt.	8	Dolomite (Ohio)	Duluth, Minn.	Board of Trade Building.
74	Frt.	4	Thomas J. Welsh	do	Warroad, Minn.
75	Frt.	1	New York Trap Rock Corporation (N. Y.)	New York, N. Y.	250 Park Avenue.
76	Frt.	2	Michael A. Poliquih	Duluth, Minn.	c/o England Towing Co., 1930 East Fifth Street.

* Formerly barge Vincent McNally.

Unrigged Vessels

Line No.	Official No.	Rig	Name of vessel	Tonnage		Register dimensions			When built	Where built
				Gross	Net	Length	Breadth	Depth		
				Feet						
1	30212	Brg.	ADMIRAL.....	357	357	100.6	40.0	9.7	1900	Brooklyn, N. Y.
2	168215	Brg.	Admiral Murray.....	247	247	105.6	22.0	10.9	1920	Cohoes, N. Y.
3	165619	Brg.	Admiral Sims.....	378	378	112.7	28.3	11.5	1913	Kingston, N. Y.
4	170545	Brg.	Aggressor.....	363	363	112.0	37.4	9.8	1925	New York, N. Y.
5	170544	Brg.	Agnes C.....	511	511	117.3	31.0	12.4	1923	Kingston, N. Y.
6	165690	Brg.	Agnes Howard.....	582	582	122.2	32.2	14.3	1914	do.
7	168375	Brg.	Agnes R. Murray.....	233	233	107.7	21.0	10.5	1922	do.
8	162793	Scw.	Ajax.....	242	160	80.0	30.7	7.4	1906	Hartford, Conn.
9	165634	Scw.	Ajax.....	273	273	109.9	32.3	8.9	1914	Sault Ste. Marie, Mich.
10	30064	Brg.	Akron.....	132	92	75.0	26.0	7.9	1897	Baltimore, Md.
11	169959	Brg.	Albany.....	634	634	125.0	33.6	14.3	1916	Wilmington, Del.
12	169440	Brg.	Albany.....	464	464	114.5	48.1	7.7	Unknown
13	30281	Brg.	Albemarle.....	419	388	165.0	23.9	12.0	1915	Millford, Del.
14	167351	Brg.	Albert R.....	328	328	104.4	27.1	11.3	1918	Rondout, N. Y.
15	164842	Brg.	ALERT.....	107	107	59.0	17.0	3.3	1912	Buffalo, N. Y.
16	168719	Brg.	Alexandria.....	281	281	100.2	234.2	9.5	1923	Kingston, N. Y.
17	167425	Brg.	Alfred Siegling.....	346	346	114.0	36.6	8.8	1914	Rockland Lake, N. Y.
18	167380	Brg.	Alfred E. Smith.....	241	229	108.0	22.5	10.5	1918	Athens, N. Y.
19	163424	Brg.	Algiers.....	500	500	95.8	34.3	8.4	1907	Perth Amboy, N. J.
20	170581	Drg.	Algiers.....	1,095	839	140.6	62.1	10.4	1914	Pittsburg, Calif.
21	166374	Brg.	Algonquin.....	485	451	199.4	23.9	10.9	1916	Elkton, Md.
22	169342	Scw.	Algonquin.....	26	26	41.5	18.3	4.6	1918	Sault Ste. Marie, Mich.
23	170182	Drg.	Alice.....	241	239	110.1	27.6	7.0	1928	Baltimore, Md.
24	167149	Brg.	Alice Foster.....	380	380	106.0	27.8	12.2	1917	South Rondout, N. Y.
25	170266	Brg.	Alice Hedger.....	523	523	117.8	30.0	13.4	1923	Kingston, N. Y.
26	165494	Cnl.	Alice Killian.....	107	100	96.0	17.5	7.8	1913	Rondout, N. Y.
27	171983	Drg.	ALICE LORAINÉ.....	199	199	100.0	29.4	6.1	1934	Superior, Wis.
28	169052	Brg.	Alice Sheridan.....	373	373	102.7	29.3	11.9	1919	Kingston, N. Y.
29	166751	Brg.	Alice Thompson.....	247	240	105.6	22.0	10.8	1917	Cohoes, N. Y.
30	30240	Drg.	Alice Vivian.....	710	710	120.0	35.4	12.0	1898	Islip, N. Y.
31	167589	Brg.	Alice E. Brodie.....	246	232	106.0	22.5	10.5	1919	Watervliet, N. Y.
32	167306	Scw.	Alltak No. 1.....	46	46	60.2	22.1	4.0	1920	Seattle, Wash.
33	167807	Scw.	Alltak No. 2.....	33	33	55.0	17.8	4.0	1920	do.
34	162037	Brg.	Allegheny.....	237	176	100.0	32.0	9.2	1903	Baltimore, Md.
35	167110	Brg.	Allegheny.....	914	888	214.0	32.0	14.3	1917	Chesapeake City, Md.
36	171910	Brg.	Allen's Ferry.....	11	11	55.0	12.0	2.0	1934	Fulton, Ark.
37	169262	Brg.	Allen N. Terbell.....	370	370	114.8	37.3	9.6	1925	Rondout, N. Y.
38	170184	Brg.	Allenport.....	21	21	66.3	15.3	2.5	1925	Pittsburgh, Pa.
39	30270	Brg.	Alpine.....	311	260	80.0	28.2	8.0	1901	Baltimore, Md.
40	166224	Scw.	Al Schofield No. 1.....	158	158	84.8	32.0	7.1	1916	Seattle, Wash.
41	210447	Scw.	Althea.....	12	12	63.3	16.0	2.0	1912	Nome, Alaska
42	165854	Brg.	Alton.....	316	311	110.5	32.5	9.5	1915	Gildersleeve, Conn.
43	107557	Brg.	Alvah S. Chisholm, jr.....	478	418	150.0	35.0	8.0	1900	Marine City, Mich.
44	171010	Brg.	Amber Light.....	228	228	100.0	31.0	7.9	1912	Brooklyn, N. Y.
45	171106	Brg.	Ambrose Light.....	309	309	113.0	33.0	8.7	1928	Port Richmond, N. Y.
46	169685	Scw.	America.....	1,027	990	180.0	48.0	13.0	1923	Superior, Wis.
47	169972	Brg.	America.....	115	115	80.9	22.5	11.2	1867	Green Point, N. Y.
48	171747	Brg.	America.....	242	242	110.6	21.7	10.4	1925	Kingston, N. Y.
49	168172	Brg.	American.....	294	294	106.8	34.8	8.9	1919	Jersey City, N. J.
50	168597	Scw.	AMERICAN.....	95	95	90.0	25.0	5.7	1923	Buffalo, N. Y.
51	167241	Brg.	American Aviator.....	490	481	115.0	31.0	13.6	1918	Kingston, N. Y.
52	167345	Brg.	American Marine.....	496	496	115.6	31.1	13.5	1918	do.
53	167386	Brg.	American Sailor.....	429	422	112.0	29.2	13.3	1918	do.
54	167670	Brg.	American Scout.....	422	422	114.0	29.0	12.4	1918	do.
55	167659	Brg.	American Soldier.....	422	422	114.0	29.0	12.4	1918	do.
56	163440	Brg.	AMERICAN TAR.....	548	548	185.3	23.8	12.4	1908	Philadelphia, Pa.
57	167074	Brg.	American Transport.....	535	529	121.0	31.0	14.1	1917	Kingston, N. Y.
58	30095	Scw.	Americus.....	170	139	92.0	32.3	7.3	1898	Noank, Conn.
60	170864	Brg.	Amos.....	351	351	113.5	34.0	9.2	1930	Kingston, N. Y.
61	165767	Cnl.	Amos J. Senecal.....	130	112	96.5	17.6	8.6	1914	Champlain, N. Y.

1 Formerly barge (a) Monk Bros.
 (b) A. M. Wittenberg, jr.
 2 Formerly barge E. R. Tatnall.
 3 Formerly barge Barclay.
 4 Formerly barge (a) Northern No. 3.
 (b) Pilgrim.
 5 Formerly U. S. Lightship No. 20.

6 Formerly barge (a) Fiume.
 (b) Transco No. 26.
 7 Formerly barge (a) Congressman Scully.
 (b) Neptune Line No. 12.
 8 Formerly barge (a) Tim-Buc-Tu.
 (b) Neptune Line No. 11.

Unrigged Vessels

683

Line No.	Service	Crew	Name of owner	Home port	Address of owner
1	Fr.	6	Merritt-Chapman & Scott Corporation (Del.)	New York, N. Y.	17 Battery Place.
2	Fr.	1	Edward G. Murray Lighterage & Transportation Co. (N. Y.)	Albany, N. Y.	17 State Street, New York, N. Y.
3	Fr.	1	C. H. Sprague & Son (Me.)	Boston, Mass.	100 Milk Street.
4	Fr.	1	Merritt-Chapman & Scott Corporation (Del.)	New York, N. Y.	17 Battery Place.
5	Fr.	1	Connors Marine Co. (N. Y.)	do.	21 West Street.
6	Fr.	1	Thomas J. Howard	do.	17 Battery Place.
7	Fr.	1	Frank Egan	Albany, N. Y.	60 East Chester Street, Kingston, N. Y.
8	Fr.	9	Hartford & New York Transportation Co. (Conn.)	Hartford, Conn.	285 State Street.
9	Drg.	4	United States Dredging Co. (Del.)	Detroit, Mich.	Box 271, Wyandotte, Mich.
10	Fr.	2	Baltimore & Ohio Railroad Co. (Md.)	Baltimore, Md.	Baltimore and Charles Streets.
11	Elev.	4	International Elevating Co. (N. J.)	New York, N. Y.	2 Broadway.
12	Fr.	1	Standard Dredging Co. (N. J.)	do.	80 Broad Street.
13	Fr.	1	Southern Transportation Co. (N. J.)	Philadelphia, Pa.	Commercial Trust Building.
14	Fr.	1	Anthony O'Boyle (N. Y.)	New York, N. Y.	15 Moore Street.
15	Fr.	2	Charles V. Fix	Buffalo, N. Y.	1826 Niagara Street.
16	Fr.	1	Southern Pacific Co. (Ky.)	New York, N. Y.	Pier 49, North River.
17	Fr.	1	New York Trap Rock Corporation (N. Y.)	do.	250 Park Avenue.
18	Fr.	1	James B. Moriarty	do.	123 Mercer Street, Jersey City, N. J.
19	Fr.	1	James J. Kehoe	do.	Avenue U and East Fifty-seventh Street (B).
20	Drg.	12	R. A. Perry	do.	233 Broadway.
21	Fr.	3	Southern Transportation Co. (N. J.)	Philadelphia, Pa.	Commercial Trust Building.
22	Fr.	2	Francis J. Dacey	Duluth, Minn.	415 Lake Avenue South.
23	Drg.	12	Lukens Dredging & Contracting Corporation (Md.)	Baltimore, Md.	Snow Building.
24	Fr.	1	Ira S. Bushey & Sons (N. Y.)	New York, N. Y.	764 Court Street.
25	Fr.	1	Anthony O'Boyle (N. Y.)	do.	15 Moore Street.
26	Fr.	1	Albert L. Nemire	do.	c/o Stevens Coal Co., One hundred and Thirty-eighth Street and Harlem River.
27	Drg.	18	Union Construction Co. (Iowa)	Duluth, Minn.	Lake Avenue, South Duluth Boat Club Building.
28	Fr.	1	R. Lenahan Co. (N. Y.)	New York, N. Y.	c/o Dwyer Bros., 4 Coenties Slip.
29	Fr.	1	Edward G. Murray Lighterage & Transportation Co. (N. Y.)	Albany, N. Y.	17 State Street, New York, N. Y.
30	Drg.	15	Zenith Dredge Co. (Minn.)	Duluth, Minn.	Alworth Building.
31	Fr.	1	John Grimes	New York, N. Y.	c/o Joe Ryan, 11 Moore Street.
32	Fsh.	0	Pacific American Fisheries (Del.)	Seward, Alaska.	South Bellingham, Wash.
33	Fsh.	0	do.	do.	Do.
34	Fr.	2	B. & O. R. R. Co. (Md.)	Baltimore, Md.	Baltimore and Charles Streets.
35	Fr.	2	Southern Transportation Co. (N. J.)	Philadelphia, Pa.	Commercial Trust Building.
36	Pas.	2	G. O. Allen	Memphis, Tenn.	Fulton, Ark.
37	Fr.	1	New York & Albany Lighterage Co. (N. Y.)	New York, N. Y.	Pier 39, North River.
38	Fer.	1	J. A. Jacobs, estate of	Pittsburgh, Pa.	615 Hampton Avenue, Wilkesburg, Pa.
39	Fr.	2	B. & O. R. R. Co. (Md.)	Baltimore, Md.	Baltimore and Charles Streets.
40	Fr.	0	Merrill & Ring Lumber Co. (Wash.)	Port Angeles, Wash.	White Building, Seattle, Wash.
41	Fr.	0	Frank P. Williams	Nome, Alaska	1382 Thirty-third Avenue, South, Seattle, Wash.
42	Fr.	1	Capital Materials Co. (Del.)	Washington, D. C.	2 S Street SW.
43	Fr.	5	Lorain Washed Sand Co. (Ohio)	Cleveland, Ohio.	500 Broadway, Lorain, Ohio.
44	Fr.	1	O'Brien Bros. (N. Y.)	New York, N. Y.	233 Broadway.
45	Fr.	1	do.	do.	Do.
46	Fr.	8	Barnett & Record Co. (Minn.)	Duluth, Minn.	418 Lyceum Building.
47	Wat.	1	Blake G. Purdy	Boston, Mass.	545 Hanover Street.
48	Fr.	1	Marine Transit Corporation (N. Y.)	New York, N. Y.	c/o Irving Trust Co., 1 Wall Street.
49	Fr.	1	American Lighterage Corporation (N. Y.)	do.	c/o Sherman V. Petrie, 19 Moore Street.
50	Lgt.	1	American Steamship Co. (N. Y.)	Buffalo, N. Y.	Marine Trust Building.
51	Fr.	1	New York Scow Corporation (N. Y.)	New York, N. Y.	120 Broadway.
52	Fr.	1	do.	do.	Do.
53	Fr.	1	do.	do.	Do.
54	Fr.	1	do.	do.	Do.
55	Fr.	1	do.	do.	Do.
56	Fr.	2	Sophie A. Petterson	do.	c/o N. N. Petterson, 44 Whitehall Street.
57	Fr.	1	New York Scow Corporation (N. Y.)	do.	120 Broadway.
58	Fr.	4	Standard Dredging Co. (N. J.)	do.	80 Broad Street.
59	Fr.	1	R. Lenahan Co. (N. Y.)	do.	c/o Dwyer Bros., 4 Coenties Slip.
60	Fr.	1	Frank Patnode	Rouses Point, N. Y.	Champlain, N. Y.

* Formerly barge {a Mayor Scully.
 b Neptune Line No. 10.
 ** Formerly barge {a Steve Scully.
 b Neptune Line No. 15.
 *** Formerly barge {a Scully Boys.
 b Neptune Line No. 9.

* Formerly barge {a Margaret Dempsey.
 b S. O. Co. No. 1.
 ** Formerly barge {c Hearn Oil Co. Barge No. 2
 d Utilco No. 5.
 *** Formerly barge {a Flubby Dub.
 b Neptune Line No. 14.

Unrigged Vessels

Line No.	Official No.	Rig	Name of vessel	Tonnage		Register dimensions			When built	Where built	
				Gross	Net	Length	Breadth	Depth			
							Feet	Feet	Feet		
1	168529	Sow.	Anacortes No. 1.....	10	10	40.3	11.8	2.7	1906	Anacortes, Wash.	
2	168533	Sow.	Anacortes No. 2.....	25	25	49.0	15.9	3.9	1909	do.	
3	170665	Brg.	Anderson Dana.....	316	316	111.5	33.7	8.5	1927	Kingston, N. Y.	
4	163629	Sow.	Andrew.....	287	287	111.6	34.2	8.2	1906	Sturgeon Bay, Wis.	
5	166528	Brg.	Andrew.....	316	310	110.5	32.5	9.5	1916	Gildersleeve, Conn.	
6	166623	Brg.	Andrews Bros.....	353	353	115.3	36.2	9.2	1913	Rockland Lake, N. Y.	
7	30292	Brg.	Andrew Ferris.....	211	211	100.4	21.5	10.1	1902	Eddyville, N. Y.	
8	169279	Brg.	ANDY.....	45	45	33.8	22.9	7.4	1925	Wilmington, Del.	
9	171703	Brg.	Andy.....	254	254	109.5	21.6	11.1	1929	Kingston, N. Y.	
10	167683	Brg.	ANGOLA.....	628	628	251.4	36.8	7.5	1906	Ambridge, Pa.	
11	164386	Sow.	Ann.....	7	7	32.0	10.0	3.0	1911	Seattle, Wash.	
12	171144	Brg.	Anna.....	252	252	125.0	32.0	7.4	1922	Portland, Ore.	
13	169099	Brg.	Anna A.....	14	14	65.2	12.0	2.1	1924	Keensburg, Ill.	
14	170045	Brg.	Anna O.....	520	520	104.8	33.0	7.5	1919	Kingston, N. Y.	
15	165674	Brg.	Anna R.....	314	314	112.3	33.2	9.1	1913	Kingston, N. Y.	
16	163132	Brg.	Anna Murphy.....	284	284	109.8	33.0	8.5	1907	South Rondout, N. Y.	
17	168536	Brg.	Anna O'Boyle.....	2,200	2,200	267.3	46.0	23.6	1919	Baltimore, Md.	
18	166220	Brg.	Anna F. O'Donnell.....	394	394	100.0	28.5	13.0	1923	Kingston, N. Y.	
19	161867	Brg.	Annabella.....	840	777	190.4	40.3	13.1	1900	Noank, Conn.	
20	216084	Brg.	Annapolis.....	1,371	1,257	228.7	40.0	16.0	1918	Wilmington, Del.	
21	171964	Sow.	Annette No. 5.....	38	38	60.0	18.4	4.1	1935	Seattle, Wash.	
22	171965	Sow.	Annette No. 6.....	38	38	60.0	18.4	4.1	1935	do.	
23	169180	Sow.	Annette Island Packing Co. No. 3.....	30	30	55.6	15.8	4.2	1925	Bellingham, Wash.	
24	166271	Brg.	Annie.....	48	48	80.0	18.0	8.0	1884	Alexandria, Va.	
25	165995	Sow.	Annie.....	153	153	61.0	22.0	4.2	1915	La Conner, Wash.	
26	200426	Brg.	Annie.....	1,098	989	221.0	35.5	18.1	1903	Bath, Me.	
27	170701	Brg.	Annie Horan.....	352	352	115.0	35.7	8.6	1926	Kingston, N. Y.	
28	168033	Brg.	Annie M. Howard.....	241	241	108.0	22.5	10.5	1920	Athens, N. Y.	
29	171082	Brg.	Another Light.....	216	216	100.0	30.0	7.8	1924	Port Richmond, N. Y.	
30	107008	Brg.	Anthony Groves, jr.....	447	447	199.2	23.2	8.6	1893	Philadelphia, Pa.	
31	171237	Brg.	Anthony Gull.....	373	373	116.0	36.0	9.0	1928	South Rondout, N. Y.	
32	61137	Brg.	Antietam.....	375	375	163.0	23.5	10.2	1909	Elkton, Md.	
33	162742	Brg.	Antietam.....	230	230	102.0	32.4	7.7	1906	Port Richmond, N. Y.	
34	163900	Sow.	Apex No. 4.....	5	5	33.0	9.2	2.6	1909	Anacortes, Wash.	
35	163901	Sow.	Apex No. 5.....	5	5	32.6	9.1	2.6	1909	do.	
36	164628	Sow.	Apex No. 6.....	26	26	51.0	15.9	4.1	1911	Bellingham, Wash.	
37	164629	Sow.	Apex No. 7.....	26	26	51.0	15.0	4.1	1911	do.	
38	168058	Sow.	Apex No. 8.....	32	32	59.4	15.9	4.0	1923	Seattle, Wash.	
39	165273	Sow.	Apex No. 9.....	32	32	60.4	16.0	3.9	1913	Anacortes, Wash.	
40	165536	Sow.	Apex No. 10.....	32	32	60.4	16.0	3.9	1913	do.	
41	165086	Sow.	Apex No. 11.....	8	8	34.0	9.8	3.0	1913	do.	
42	165377	Sow.	Apex No. 12.....	5	5	32.0	8.8	2.9	1913	do.	
43	165378	Sow.	Apex No. 13.....	5	5	32.0	8.8	2.9	1913	do.	
44	165779	Sow.	Apex No. 14.....	5	5	32.0	8.8	2.9	1913	do.	
45	166708	Sow.	Apex No. 15.....	12	12	44.5	12.5	2.7	1917	do.	
46	166737	Sow.	Apex No. 16.....	44	44	60.5	20.0	4.3	1917	do.	
47	166916	Sow.	Apex No. 17.....	32	32	60.3	16.0	4.1	1917	do.	
48	166917	Sow.	Apex No. 18.....	32	32	60.3	16.0	4.1	1917	do.	
49	166923	Sow.	Apex No. 19.....	32	32	60.3	16.0	4.1	1917	do.	
50	166924	Sow.	Apex No. 20.....	32	32	60.3	16.0	4.1	1917	do.	
51	30252	Brg.	Araby.....	144	126	80.0	28.2	7.4	1901	Port Richmond, N. Y.	
52	30307	Brg.	Archibald McNeil, jr.....	431	431	116.5	28.0	12.7	1903	Rondout, N. Y.	
53	171083	Brg.	Arc Light.....	224	224	100.0	31.0	7.9	1903	Brooklyn, N. Y.	
54	164617	Brg.	ARCO.....	421	421	120.0	34.0	12.0	1911	Baltimore, Md.	
55	224061	Brg.	Argonaut.....	78	78	102.2	23.1	4.1	1923	Bethel, Alaska	
56	170189	Brg.	Argyle.....	16	16	49.8	15.9	2.8	1928	Ocean City, Md.	
57	162850	Brg.	Arizona.....	380	380	161.6	38.6	7.1	1906	Winslow, Wash.	
58	165458	Brg.	Arizona.....	245	245	95.3	34.1	9.0	1913	Brooklyn, N. Y.	
59	170618	Brg.	Arlington.....	498	498	100.0	32.0	8.3	1930	Mariners Harbor, N. Y.	
60	168940	Brg.	Arminda.....	494	494	116.0	29.6	13.6	1924	Kingston, N. Y.	
61	171978	Brg.	Arnold.....	386	386	92.3	31.9	8.1	1916	Brooklyn, N. Y.	
62	167130	Sow.	Arnold No. 1.....	30	30	40.6	14.0	3.6	1917	Seattle, Wash.	
63	171558	Brg.	Arnold V. Hanley.....	255	255	107.6	21.9	11.2	1929	Kingston, N. Y.	
64	170967	Brg.	Arrow No. 71.....	87	87	69.9	32.0	4.5	1926	Vantage Ferry, Wash.	
65	170606	Brg.	Arthur I.....	483	483	102.8	30.8	7.5	1924	Brooklyn, N. Y.	
66	164021	Brg.	Arthur H.....	331	331	109.0	28.4	11.3	1910	Perth Amboy, N. J.	
67	170237	Brg.	Arthur Desrosiers.....	269	269	106.1	22.9	11.4	1927	Kingston, N. Y.	
68	163248	Brg.	Arthur Rust.....	360	360	120.8	37.0	10.0	1907	Winslow, Wash.	
69	169163	Brg.	ARTHUR H. MERRY.....	721	712	200.2	36.0	10.2	1910	Pittsburgh, Pa.	
70	167575	Brg.	Arthur J. Littlejohn.....	451	444	112.0	29.0	13.6	1919	Athens, N. Y.	
71											
72	166493	Brg.	Arthur L. Haber.....	420	420	114.1	28.6	12.5	1916	Kingston, N. Y.	
73	168950	Brg.	Arthur R. Fallon.....	465	465	103.9	30.7	13.7	1922	do.	
73	171330	Brg.	ARUNDEL.....	640	640	149.0	37.2	10.5	1922	Baltimore, Md.	

1 Formerly schooner barge Virginia Palmer

2 Formerly barge Villanova.

Unrigged Vessels

685

Line No.	Serv-ice	Crew	Name of owner	Home port	Address of owner
1	Fr't.	0	Robinson Fisheries Co. (Wash.)	Seattle, Wash	Oakes Avenue, Anacortes, Wash.
2	Fr't.	0	Northwestern Fisheries (Del.)	do.	South Bellingham, Wash.
3	Fr't.	1	R. Lenahan Co. (N. Y.)	New York, N. Y.	c/o Dwyer Bros., 4 Coenties Slip.
4	Fr't.	1	McMullen & Pitz Construction Co. (Wis.)	Milwaukee, Wis.	923 Commercial Street, Manitowoc, Wis.
5	Fr't.	1	Independent Lighterage Co. (Del.)	Philadelphia, Pa.	Pier 34, South Wharves.
6	Fr't.	1	New York Trap Rock Corporation (N. Y.)	New York, N. Y.	250 Park Avenue.
7	Fr't.	1	Red Star Towing & Transportation Co. (W. Va.)	do.	17 Battery Place.
8	Tnk.	1	Hearn Oil Co. (Del.)	Wilmington, Del.	Third and Commerce Streets.
9	Fr't.	1	Kingston Dry Dock and Construction Co. (N. Y.)	New York, N. Y.	Kingston, N. Y.
10	Pas.	2	Louisiana Railway & Navigation Co. (La.)	Baton Rouge, La.	Shreveport, La.
11	Fsh.	0	San Juan Fishing & Packing Co. (Wash.)	Seattle, Wash.	Foot Stacy Street.
12	Fr't.	1	Nickum & Kelly Sand & Gravel Co. (Oreg.)	Portland, Oreg.	115 East Water Street.
13	Pas.	1	Fred T. French	St. Louis, Mo.	Fairfield, Ill.
14	Fr't.	1	Connors Marine Co. (N. Y.)	New York, N. Y.	21 West Street.
15	Fr't.	1	Elizabeth Rice	do.	103 Park Avenue.
16	Fr't.	1	Anthony O'Boyle	do.	15 Moore Street.
17	Fr't.	2	do.	do.	do.
18	Fr't.	1	James T. O'Donnell	do.	44 Whitehall Street.
19	Fr't.	2	Smith Transportation Corporation (Del.)	Wilmington, Del.	Bethel, Del.
20	Fr't.	2	P. Dougherty Co. (Md.)	Baltimore, Md.	Hearst Tower Building.
21	Fsh.	1	Annette Island Canning Co. (Alaska)	Ketchikan, Alaska	Metlakatla, Alaska.
22	Fsh.	1	do.	do.	do.
23	Fsh.	0	Natives of Annette Islands Reserve, Alaska	do.	c/o W. A. Pries, trustee.
24	Mso.	1	Robert J. Leseman	New York, N. Y.	74 Seventh-third Street (B).
25	Fr't.	0	Eugene F. Dunlap	Seattle, Wash.	La Conner, Wash.
26	Fr't.	1	Elmer A. Keeler, Estate of	New York, N. Y.	Whitestone, L. I., N. Y.
27	Fr't.	1	Martin P. Horan	do.	59 Pearl Street.
28	Fr't.	1	James A. Redican	do.	824 East Eighth Street (B).
29	Fr't.	1	O'Brien Bros. (N. Y.)	do.	233 Broadway.
30	Fr't.	28	Chesapeake Oil Transport Co.	Baltimore, Md.	Dock Street Wharf.
31	Fr't.	1	Anthony O'Boyle (N. Y.)	New York, N. Y.	15 Moore Street.
32	Fr't.	2	Southern Transportation Co. (N. J.)	Philadelphia, Pa.	Commercial Trust Building.
33	Fr't.	2	B. & O. R. R. Co. (Md.)	Baltimore, Md.	Baltimore and Charles Streets.
34	Fsh.	0	Pacific American Fisheries (Del.)	Bellingham, Wash.	South Bellingham, Wash.
35	Fsh.	0	do.	do.	Do.
36	Fsh.	0	do.	do.	Do.
37	Fsh.	0	do.	do.	Do.
38	Fsh.	0	do.	do.	Do.
39	Fsh.	0	Alaska Trollers Cooperative Marketing Association (Alaska)	Juneau, Alaska	do.
40	Fsh.	0	Pacific American Fisheries (Del.)	Bellingham, Wash.	Do.
41	Fsh.	0	do.	do.	Do.
42	Fsh.	0	do.	do.	Do.
43	Fsh.	0	do.	do.	Do.
44	Fsh.	0	do.	do.	Do.
45	Fsh.	0	City Dock Co. (Wash.)	Seattle, Wash.	Anacortes, Wash.
46	Fsh.	0	Pacific American Fisheries (Del.)	Bellingham, Wash.	South Bellingham, Wash.
47	Fsh.	0	Alaska Trollers Cooperative Marketing Association (Alaska)	Ketchikan, Alaska	do.
48	Fsh.	0	do.	Bellingham, Wash.	do.
49	Fsh.	0	Pacific American Fisheries (Del.)	do.	Do.
50	Fsh.	0	do.	do.	Do.
51	Fr't.	2	B. & O. R. R. Co. (Md.)	Baltimore, Md.	Baltimore and Charles Streets.
52	Fr't.	1	James McWilliams Blue Line (N. J.)	New York, N. Y.	1 Broadway.
53	Fr't.	1	O'Brien Brothers (N. Y.)	do.	233 Broadway.
54	Fr't.	1	Independent Lighterage Co. (Del.)	do.	8-10 Bridge Street.
55	Fr't.	2	Alaska Rivers Navigation Co. (T. A.)	Seward, Alaska	McGarth, Alaska.
56	Drg.	6	Hannaman-Burroughs Co. (Md.)	Crisfield, Md.	Salisbury, Md.
57	Fr't.	1	American Yukon Navigation Co. (W. Va.)	St. Michael, Alaska	Alaska Building, Seattle, Wash.
58	Fr't.	1	Capitol Materials Co. (Del.)	Washington, D. C.	2 S Street SW.
59	Fr't.	1	Baltimore & Ohio R. R. Co. (Md.)	Baltimore, Md.	Baltimore & Charles Streets.
60	Fr't.	1	New York Scow Corporation (N. Y.)	New York, N. Y.	120 Broadway.
61	Fr't.	1	Lighterage Holdings (N. Y.)	do.	21 West Street.
62	Msc.	0	Henry Finch, Jr.	Seattle, Wash.	Box 744.
63	Fr't.	1	R. Lenahan Co. (N. Y.)	New York, N. Y.	c/o Dwyer Bros. 4 Coenties Slip.
64	Fr't.	1	Arrow Tug & Barge Co. (Oreg.)	Astoria, Oreg.	69 Eleventh Street.
65	Fr't.	1	Connors Marine Co. (N. Y.)	New York, N. Y.	21 West Street.
66	Fr't.	1	Frank X. Tucker	do.	1 Broadway.
67	Fr't.	1	R. Lenahan Co. (N. Y.)	do.	c/o Dwyer Bros., 4 Coenties Slip.
68	Fr't.	0	Drummond Lighterage Co. (Wash.)	Seattle, Wash.	Colman Building.
69	Tnk.	1	Tanker Arthur H. Merry (N. Y.)	New York, N. Y.	Foot Court Street (B).
70	Fr't.	1	James J. Kelly	Albany, N. Y.	89 Seventy-eighth Street, Brooklyn, N. Y.
71	Fr't.	1	Ira S. Bushay & Sons (N. Y.)	New York, N. Y.	764 Court Street.
72	Fr't.	1	James F. O'Donnell	do.	44 Whitehall Street.
73	Drg.	2	Clark Dredging Co. (Tex.)	Galveston, Tex.	U. S. National Bank Building.

* Formerly barge Sims.

Unrigged Vessels

Line No.	Official No.	Rig	Name of vessel	Tonnage		Register dimensions			When built	Where built
				Gross	Net	Length	Breadth	Depth		
1	167494	Brg.	Asenath.....	301	301	112.2	33.7	8.8	1899	Brooklyn, N. Y.
2	171571	Brg.	Ashport Ferry.....	15	15	54.3	14.0	2.5	1930	Huffman, Ark.
3	171568	Brg.	ASSOCIATED OIL CO. LIGHTER No. 6.....	235	229	106.0	32.7	7.7	1923	Los Angeles, Calif.
4	171569	Brg.	ASSOCIATED OIL CO. LIGHTER No. 8.....	487	480	131.0	40.0	11.5	1926	do.
5	167722	Sow.	ASTORE.....	247	247	95.0	27.5	11.5	1914	Newport News, Va.
6	163385	Brg.	Astoria.....	480	480	115.8	30.2	12.5	1907	South Rondout, N. Y.
7	171905	Drg.	ATLANTA.....	129	99	65.4	26.3	4.8		Unknown.
8	170036	Brg.	Atlantic..... ⁺	594	594	120.3	41.0	10.2		do.
9	162096	Brg.	Atlas.....	392	392	170.1	23.8	11.0	1920	Elkton, Md.
10	164660	Sow.	Atlas.....	209	209	100.0	41.1	6.0	1904	New London, Conn.
11	171077	Sow.	Atlas.....	74	74	81.3	22.3	4.8	1905	Sault Ste. Marie, Mich.
12	219011	Brg.	AUDITOR..... ⁺	5,285	5,190	400.7	54.2	30.4	1919	Harriman, Pa.
13	166000	Brg.	Augusta R.....	303	303	111.8	33.0	9.3	1914	Rondout, N. Y.
14	166580	Brg.	Augustine O'Connor.....	447	447	112.0	29.0	13.1	1918	do.
15	168105	Sow.	Auk Harbor No. 1.....	20	20	44.0	17.7	3.3	1919	Auk Harbor, Alaska.
16	168106	Sow.	Auk Harbor No. 2.....	28	28	51.0	16.0	4.0	1919	do.
17	165183	Brg.	Austin.....	175	175	86.0	30.3	7.8	1913	Brooklyn, N. Y.
18	171955	Brg.	Australian.....	321	321	116.0	34.0	9.0	1917	do.
19	172005	Sow.	Auto No. 4.....	19	19	50.0	15.9	3.2	1925	Marine City, Mich.
20	169614	Brg.	Avanti.....	19	19	45.0	14.0	4.5	1928	San Francisco, Calif.
21	168027	Sow.	AVICK.....	261	261	95.0	27.4	11.5	1914	Newport News, Va.
22	164945	Sow.	B 1 (steel).....	433	433	116.6	32.2	11.6	1906	Buffalo, N. Y.
23	166684	Sow.	B 1.....	206	206	100.2	29.6	7.7	1917	Baltimore, Md.
24	164946	Sow.	B 2 (steel).....	483	483	116.6	32.2	11.6	1906	Buffalo, N. Y.
25	166706	Sow.	B 2.....	206	206	100.0	29.6	7.7	1917	Baltimore, Md.
26	169035	Sow.	B 2.....	48	48	80.5	19.2	4.2	1924	Bethel, Alaska.
27	166729	Sow.	B 3.....	211	206	100.0	29.6	7.7	1917	Baltimore, Md.
28	166803	Sow.	B 4.....	211	206	100.0	29.6	7.7	1917	do.
29	167566	Sow.	B 5.....	224	224	100.3	29.8	8.5	1919	do.
30	167839	Sow.	B 6.....	228	223	100.6	30.0	8.6	1919	do.
31	168984	Sow.	B 9 (steel).....	641	641	151.4	37.0	12.4	1913	Welland, Ontario.
32	171383	Sow.	B. L.....	230	230	109.2	29.9	7.8	1919	Bremerton, Wash.
33	171714	Brg.	B-N 1.....	158	158	100.0	26.0	7.0	1919	Evansville, Ind.
34	171715	Brg.	B-N 6.....	158	158	100.0	26.0	7.0	1922	do.
35	171717	Brg.	B-N 8.....	158	158	100.0	26.0	7.0	1920	do.
36	171718	Brg.	B-N 10.....	158	158	100.0	26.0	7.0	1923	do.
37	171719	Brg.	B-N 11.....	158	158	100.0	26.0	7.0	1922	do.
38	171720	Brg.	B-N 12.....	158	158	100.0	26.0	7.0	1922	do.
39	171721	Brg.	B-N 15.....	158	158	100.0	26.0	7.0	1924	do.
40	171722	Brg.	B-N 16.....	158	158	100.0	26.0	7.0	1926	do.
41	171723	Brg.	B-N 17.....	158	158	100.0	26.0	7.0	1926	do.
42	171724	Brg.	B-N 22.....	198	198	110.0	28.0	6.8	1928	Nashville, Tenn.
43	171725	Brg.	B-N 23 (steel).....	198	198	110.0	28.0	6.8	1928	do.
44	171726	Brg.	B-N 24 (steel).....	198	198	110.0	28.0	6.8	1929	do.
45	171727	Brg.	B-N 25 (steel).....	198	198	110.0	28.0	6.8	1929	do.
46	171728	Brg.	B-N 28 (steel).....	198	198	110.0	28.0	6.8	1930	do.
47	171729	Brg.	B-N 27 (steel).....	198	198	110.0	28.0	6.8	1930	do.
48	171730	Brg.	B-N 28 (steel).....	198	198	110.0	28.0	6.8	1931	do.
49	171731	Brg.	B-N 29 (steel).....	198	198	110.0	28.0	6.8	1931	do.
50	171732	Brg.	B-N 30 (steel).....	231	231	120.0	30.0	6.8	1930	do.
51	171733	Brg.	B-N 31 (steel).....	60	60	90.0	22.0	5.0	1923	do.
52	165410	Sow.	B. C. Co. 3.....	12	12	36.0	16.0	2.8	1913	Seattle, Wash.
53	165420	Sow.	B. C. Co. 4.....	12	12	36.0	16.0	2.8	1913	do.
54	169694	Sow.	B. F. No. 1.....	46	46	60.1	18.0	5.0	1927	Port Blakely, Wash.
55	169695	Sow.	B. F. No. 2.....	46	46	60.1	18.0	5.0	1927	do.
56	169696	Sow.	B. F. No. 3.....	46	46	60.0	18.0	5.0	1927	do.
57	170016	Sow.	B. F. No. 4.....	45	45	59.4	18.0	5.1	1928	Seattle, Wash.
58	170017	Sow.	B. F. No. 5.....	45	45	59.4	18.0	5.1	1928	do.
59	170018	Sow.	B. F. No. 6.....	45	45	59.4	18.0	5.1	1928	do.
60	170372	Sow.	B. F. No. 7.....	46	46	60.4	18.0	5.0	1929	Port Blakely, Wash.
61	170373	Sow.	B. F. No. 8.....	46	46	60.4	18.0	5.0	1929	do.
62	170374	Sow.	B. F. No. 9.....	46	46	60.4	18.0	5.0	1929	do.
63	170375	Sow.	B. F. No. 10.....	46	46	60.4	18.0	5.0	1929	do.
64	170203	Sow.	B. C. Co. No. 7.....	9	9	36.1	11.1	3.0	1929	do.
65	168989	Sow.	B. C. Co. No. 10.....	30	30	58.2	15.8	4.1	1924	Bellingham, Wash.
66	170463	Sow.	B. C. Co. No. 31.....	26	26	50.0	15.9	4.1	1929	do.
67	171235	Sow.	B. C. Co. No. 32.....	27	27	51.5	16.0	3.9	1931	Seattle, Wash.
68	171255	Sow.	B. C. Co. No. 33.....	26	26	51.5	16.0	3.9	1931	do.
69	171484	Sow.	B. C. Co. No. 34.....	26	26	52.0	16.0	3.9	1932	do.
70	171485	Sow.	B. C. Co. No. 35.....	27	27	52.0	16.1	3.9	1932	do.
71	31566	Sow.	B. C. Co. No. 46.....	291	291	121.4	32.2	8.7	1896	Hoboken, N. J.
72	31567	Sow.	B. C. Co. No. 47.....	322	322	120.6	32.0	9.4	1896	do.
73	31574	Brg.	B. C. Co. No. 48.....	213	213	101.5	30.3	7.8	1897	Brooklyn, N. Y.

^a No. 6.
^b Newport.

¹ Formerly U. S. E. C. scw. No. 3.

Unrigged Vessels

687

Line No.	Service	Crew	Name of owner	Home port	Address of owner
1	Frt.	1	Capital Materials Co. (Del.)	Washington, D. C.	2 S Street, S. W.
2	Fer.	1	P. A. Fitzgerald	Memphis, Tenn.	Ashport, Tenn.
3	Tnk.	2	Associated Oil Co. (Calif.)	San Francisco, Calif.	79 New Montgomery Street.
4	Tnk.	2	do.	do.	Do.
5	Frt.	1	Dunbar & Sullivan Dredging Co. (N. Y.)	Buffalo, N. Y.	254 Court Street.
6	Frt.	1	Anthony O'Boyle (N. Y.)	New York, N. Y.	15 Moore Street.
7	Drg.	2	Albert G. Thomas	New Orleans, La.	Canal Bank Building.
8	Drg.	1	Atlantic Contracting Corporation (Va.)	New York, N. Y.	Box 484, Norfolk, Va.
9	Frt.	1	Southern Transportation Co. (N. J.)	Philadelphia, Pa.	Commercial Trust Building.
10	Frt.	1	Thames Towboat Co. (Conn.)	New London, Conn.	224 Bank Street.
11	Frt.	1	Elmo Kibby	Sault Ste. Marie, Mich.	East Portage Avenue.
12	Frt.	7	T. Smith & Son, Inc. (La.)	New Orleans, La.	Balter Building.
13	Frt.	1	Jacob Rice & Sons	New York, N. Y.	103 Park Avenue.
14	Frt.	1	John V. O'Connor	Albany, N. Y.	Station R, Kingston, N. Y.
15	Fsh.	0	Sebastian Stuart Fish Co. (Wash.)	Ketchikan, Alaska	Spokane Street Dock, Seattle, Wash.
16	Fsh.	0	do.	do.	Do.
17	Frt.	1	Clyde Mallory Lines (Me.)	New York, N. Y.	Foot Wall Street.
18	Frt.	1	Lighterage Holdings (N. Y.)	do.	21 West Street.
19	Fer.	1	Marine City and Sombra Ferry Co. (Mich.)	Port Huron, Mich.	Marine City, Mich.
20	Fsh.	0	Salvatore Ventimiglia	San Francisco, Calif.	651 Larkin Street, Monterey, Calif.
21	Frt.	2	Dunbar & Sullivan Dredging Co. (N. Y.)	Buffalo, N. Y.	254 Court Street.
22	Frt.	1	do.	do.	Do.
23	Frt.	1	Consolidated Gas, Electric Light & Power Co. (Md.)	Baltimore, Md.	Lexington Building.
24	Frt.	1	Dunbar & Sullivan Dredging Co. (N. Y.)	Buffalo, N. Y.	254 Court Street.
25	Frt.	1	Consolidated Gas, Electric Light & Power Co. (Md.)	Baltimore, Md.	Lexington Building.
26	Frt.	0	Alaska Rivers Navigation Co. (Alaska)	Seward, Alaska	McGrath, Alaska.
27	Frt.	1	Consolidated Gas, Electric Light & Power Co. (Md.)	Baltimore, Md.	Lexington Building
28	Frt.	1	do.	do.	Do.
29	Frt.	1	do.	do.	Do.
30	Frt.	1	do.	do.	Do.
31	Frt.	1	Dunbar & Sullivan Dredging Co. (N. Y.)	Buffalo, N. Y.	254 Court Street.
32	Frt.	0	Navy Yard City Mill Co. (Wash.)	Seattle, Wash.	R. F. D. 1, Box 508, Bremerton, Wash.
33	Frt.	0	Bedford-Nugent Co. (Ind.)	Evansville, Ind.	624 N. W. Riverside Drive.
34	Frt.	0	do.	do.	Do.
35	Frt.	0	do.	do.	Do.
36	Frt.	0	do.	do.	Do.
37	Frt.	0	do.	do.	Do.
38	Frt.	0	do.	do.	Do.
39	Frt.	0	do.	do.	Do.
40	Frt.	0	do.	do.	Do.
41	Frt.	1	do.	do.	Do.
42	Frt.	0	do.	do.	Do.
43	Frt.	0	do.	do.	Do.
44	Frt.	0	do.	do.	Do.
45	Frt.	0	do.	do.	Do.
46	Frt.	0	do.	do.	Do.
47	Frt.	0	do.	do.	Do.
48	Frt.	0	do.	do.	Do.
49	Frt.	0	do.	do.	Do.
50	Frt.	0	do.	do.	Do.
51	Frt.	0	do.	do.	Do.
52	Frt.	0	Sea Products Co. (Wash.)	Seattle, Wash.	7321 Eighth Avenue, South.
53	Frt.	0	do.	do.	Do.
54	Fsh.	0	Northwestern Fisheries (Del.)	do.	South Bellingham, Wash.
55	Fsh.	0	do.	do.	Do.
56	Fsh.	0	do.	do.	Do.
57	Fsh.	0	do.	do.	Do.
58	Fsh.	0	do.	do.	Do.
59	Fsh.	0	do.	do.	Do.
60	Fsh.	0	do.	do.	Do.
61	Fsh.	0	Alaska Pacific Salmon Co. (Nev.)	Ketchikan, Alaska	Do.
62	Fsh.	0	do.	do.	Do.
63	Fsh.	0	Northwestern Fisheries (Del.)	Seattle, Wash.	Do.
64	Frt.	0	Bellingham Canning Co. (Wash.)	do.	Do.
65	Frt.	0	do.	do.	South Bellingham, Wash.
66	Fsh.	0	do.	do.	Do.
67	Fsh.	1	do.	Bellingham, Wash.	Do.
68	Fsh.	1	do.	do.	Do.
69	Fsh.	1	do.	do.	Do.
70	Fsh.	1	do.	do.	Do.
71	Frt.	1	Bouker Contracting Co. (N. J.)	New York, N. Y.	17 State Street.
72	Frt.	1	do.	do.	Do.
74	Frt.	1	do.	do.	Do.

¹ Formerly barge M. T. & T. Co. No. 1.

⁴ Formerly U. S. N. scow Y. C. 391.

Unrigged Vessels

Line No.	Official No.	Rig	Name of vessel	Tonnage		Register dimensions			When built	Where built
				Gross	Net	Length	Breadth	Depth		
				Feet			Feet			
1	171707	Drg.	B-N Dredge 3.....	163	124	110.0	25.0	5.0	1920	Evansville, Ind.
2	171708	Drg.	B-N Dredge 4.....	226	191	120.0	30.0	5.7	1924	do.
3	171709	Drg.	B-N Dredge 5.....	197	168	110.0	28.0	5.6	1926	do.
4	171713	Brg.	B-N 3 Derrick.....	123	95	80.0	32.0	3.8	1924	do.
5	171710	Brg.	B-N 5 Derrick.....	89	89	75.0	35.0	3.7		Unknown
6	171711	Brg.	B-N 6 Derrick.....	145	122	80.0	30.0	5.8		do.
7	171712	Brg.	B-N 7 Derrick.....	180	156	80.0	34.0	6.0	1933	Nashville, Tenn.
8	227413	Brg.	B. M. Co. No. 1.....	262	262	79.7	27.9	7.0	1928	Seattle, Wash.
9	227414	Sow.	B. M. Co. No. 2.....	321	321	104.1	27.8	7.0	1928	do.
10	164702	Sow.	B. O. Co. No. 1.....	6	6	36.5	9.2	3.0	1907	Olympia, Wash.
11	164703	Sow.	B. O. Co. No. 2.....	6	6	36.5	9.2	3.0	1910	do.
12	166382	Sow.	B. P. Co. No. 1.....	24	24	47.8	16.0	3.8	1916	Ketchikan, Alaska
13	167661	Sow.	B. P. Co. No. 2.....	23	23	49.0	16.0	3.6	1919	do.
14	169195	Brg.	B. T. Co. No. 1.....	15	15	56.0	15.0	2.5	1925	Wrangell, Alaska
15	168851	Sow.	B. D. L. M. No. 1.....	689	689	110.2	32.1	9.5	1923	Bellingham, Wash.
16	166815	Sow.	B. & A. No. 1.....	79	79	70.7	23.9	5.5	1911	Seattle, Wash.
17	171564	Brg.	B. & B. 12.....	264	264	106.6	21.6	11.1	1926	Athens, N. Y.
18	171551	Brg.	B. & B. 15.....	239	239	100.2	21.5	11.0	1927	do.
19	168361	Brg.	B. & B. No. 5.....	236	236	100.0	21.3	11.1	1924	Brooklyn, N. Y.
20	169013	Brg.	B. & B. No. 6.....	229	229	99.7	21.4	10.9	1924	do.
21	169332	Cnl.	B. & B. No. 7.....	235	235	99.7	21.7	11.0	1924	do.
22	169333	Cnl.	B. & B. No. 8.....	235	235	99.7	21.7	11.0	1924	do.
23	169323	Cnl.	B. & B. No. 9.....	235	235	99.7	21.7	11.0	1925	do.
24	169466	Cnl.	B. & B. No. 10.....	235	235	99.7	21.7	11.0	1926	do.
25	171567	Brg.	B. & B. No. 11.....	264	264	108.8	21.7	11.0	1926	Athens, N. Y.
26	169632	Cnl.	B. & B. No. 13.....	235	235	99.7	21.7	11.0	1927	Port Blakely, Wash.
27	169633	Cnl.	B. & B. No. 14.....	235	235	99.7	21.7	11.0	1927	do.
28	171562	Brg.	B. & B. No. 16.....	236	236	100.6	21.7	11.0	1927	Athens, N. Y.
29	171662	Sow.	B. B. Pkg. Co. No. 10.....	60	60	64.8	22.0	5.0	1933	Seattle, Wash.
30	171663	Sow.	B. B. Pkg. Co. No. 11.....	60	60	64.8	22.0	5.0	1933	do.
31	168919	Sow.	B. T. and B. Co. No. 1.....	352	352	110.4	35.8	10.2	1924	Bellingham, Wash.
32	168968	Sow.	B. T. and B. Co. No. 2.....	842	842	110.4	35.8	10.2	1924	do.
33	168695	Sow.	B. T. and B. Co. No. 6.....	37	37	65.6	20.1	3.1	1914	Bremerton, Wash.
34	170886	Brg.	B. Turecama.....	335	335	112.0	34.1	9.2	1930	Newburgh, N. Y.
35	162514	Brg.	B. West.....	122	122	100.0	24.1	5.6	1905	Buffalo, N. Y.
36	167377	Brg.	B. A. Murray.....	253	246	106.0	22.5	11.1	1918	Cohoes, N. Y.
37	164449	Cnl.	B. J. and R. E. Hanley.....	106	99	96.0	17.5	7.8	1911	Rondout, N. Y.
38	167393	Brg.	Babe Ruth.....	358	358	108.4	27.0	12.3	1918	do.
39	168865	Sow.	Baby.....	6	6	24.5	12.0	2.5	1922	Dewatto, Wash.
40	163453	Brg.	Baby Blue.....	463	463	115.5	30.4	12.3	1907	South Rondout, N. Y.
41	164259	Sow.	Badger.....	11	11	41.4	12.0	3.0	1910	Quadra, Alaska
42	169230	Brg.	Bagnell Ferry.....	14	14	68.8	12.0	2.2	1925	Bagnell, Mo.
43	170598	Brg.	Bagnell Ferry No. 2.....	23	23	73.2	14.0	2.7	1930	do.
44	171012	Brg.	Balloon Light.....	303	303	113.0	33.0	8.7	1930	Port Richmond, N. Y.
45	162323	Brg.	Baltic.....	319	319	104.3	26.5	11.3	1904	Eddyville, N. Y.
46	31726	Brg.	Baltimore.....	369	369	168.0	23.8	10.8	1900	Elkton, Md.
47	92049	Brg.	Baltimore.....	535	529	170.0	36.6	16.3	1888	Wilmington, Del.
48	214479	Brg.	Baltimore.....	1,307	1,242	229.7	40.1	16.1	1916	Baltimore, Md.
49	170879	Brg.	Bam.....	329	329	114.0	34.0	8.9	1928	Brooklyn, N. Y.
50	169785	Brg.	Barbara.....	320	320	112.0	34.1	9.2	1927	Newburgh, N. Y.
51	171572	Brg.	Barbara.....	357	357	102.0	30.4	11.0	1931	Kingston, N. Y.
52	171518	Brg.	Barber.....	255	255	118.8	22.0	10.5	1927	Brooklyn, N. Y.
53	171519	Brg.	Barco.....	260	260	129.2	22.0	10.4	1922	Perth Amboy, N. J.
54	171595	Brg.	Barge 6.....	103	103	61.0	21.0	4.0	1933	Bandon, Ore.
55	170698	Brg.	Barge A.....	94	94	72.9	24.5	6.9	1929	Astoria, Ore.
56	170966	Brg.	Barge B.....	47	47	59.9	32.7	3.0	1919	do.
57	170542	Brg.	BARGE 1929.....	304	300	110.0	36.0	8.3	1929	Los Angeles, Calif.
58	31694	Sow.	Barge No. 1.....	94	94	79.8	25.5	5.4	1901	Seattle, Wash.
59	169274	Brg.	BARGE NO. 1.....	410	410	130.1	40.1	8.3	1925	Honolulu, Hawaii
60	171492	Brg.	BARGE NO. 1.....	466	466	100.0	30.0	8.4	1925	Newport News, Va.
61	171566	Brg.	BARGE NO. 1.....	283	283	129.7	30.0	8.0	1932	Moble, Ala.
62	171900	Brg.	Barge No. 1.....	14	14	59.8	13.3	2.5	1928	Section, Ala.
63	31696	Sow.	Barge No. 2.....	250	250	79.1	25.5	6.4	1901	Seattle, Wash.
64	171141	Brg.	Barge No. 2.....	63	63	72.0	24.0	4.1	1930	The Dalles, Ore.
65	171493	Brg.	BARGE NO. 2.....	466	466	100.0	30.0	8.4	1925	Newport News, Va.
66	31695	Sow.	Barge No. 3.....	225	225	80.0	25.3	6.7	1901	Seattle, Wash.
67	171494	Brg.	BARGE NO. 3.....	461	461	100.0	30.0	8.4	1926	Newport News, Va.
68	31699	Sow.	Barge No. 4.....	94	94	79.8	25.5	5.4	1901	Seattle, Wash.
69	171127	Brg.	Barge No. 4.....	345	345	121.0	38.0	8.0	1924	Los Angeles, Calif.
70	171495	Brg.	BARGE NO. 4.....	461	461	100.0	30.0	8.4	1926	Newport News, Va.
71	169239	Brg.	Barge No. 5.....	86	86	80.0	40.0	3.3	1925	Paducah, Ky.
72	171496	Brg.	BARGE NO. 5.....	461	461	100.0	30.0	8.4	1926	Newport News, Va.
73	170402	Brg.	Barge No. 6.....	139	139	100.0	44.2	3.5	1929	Henderson, Ky.
74	171497	Brg.	BARGE NO. 6.....	496	496	100.0	30.0	8.4	1929	Newport News, Va.
75	171498	Brg.	BARGE NO. 7.....	496	496	100.0	30.0	8.4	1929	do.
76	168881	Brg.	BARGE NO. 41.....	281	281	110.0	37.8	7.5	1924	Los Angeles, Calif.
77	167578	Brg.	Barnegat.....	914	888	214.4	32.0	14.3	1919	Elkton, Md.
78	170152	Drg.	BARNEGATOR.....	32	32	48.0	18.2	3.8	1925	Hialeah, Fla.

1 Formerly barge Cullen 190.

2 Formerly st. p. Maine.

Unrigged Vessels

689

Line No.	Service	Crew	Name of owner	Home port	Address of owner
1	Drg.	4	Bedford-Nugent Co. (Ind.)	Evansville, Ind.	624 N. W. Riverside Drive.
2	Drg.	4	do	do	Do.
3	Drg.	4	do	do	Do.
4	Msc.	2	do	do	Do.
5	Msc.	2	do	do	Do.
6	Msc.	2	do	do	Do.
7	Msc.	2	do	do	Do.
8	Tnk.	1	Albert Rasmussen	Aberdeen, Wash.	Westport, Wash.
9	Msc.	1	Icy Straits Salmon Co. (T. A.)	Seattle, Wash.	Smith Tower.
10	Fsh.	0	J. J. Brenner Oyster Co. (Wash.)	Tacoma, Wash.	Olympia, Wash.
11	Fsh.	0	do	do	Do.
12	Fsh.	0	Beagle Packing Co. (Alaska)	Ketchikan, Alaska	
13	Fsh.	1	do	do	
14	Frt.	1	S. O. Barrington	Wrangell, Alaska	
15	Frt.	0	Bloedel Donovan Lumber Mills (Me.)	Bellingham, Wash.	Bellingham, Wash.
16	Frt.	0	E. E. Nichols	Seattle, Wash.	Port Angeles, Wash.
17	Frt.	1	Atlantic Inland Corporation (N. Y.)	New York, N. Y.	21 West Street.
18	Frt.	1	do	do	Do.
19	Frt.	1	Grain Transit Corporation (N. Y.)	do	Do.
20	Frt.	1	do	do	Do.
21	Frt.	1	do	do	Do.
22	Frt.	1	do	do	Do.
23	Frt.	1	do	do	Do.
24	Frt.	1	do	do	Do.
25	Frt.	1	Atlantic Inland Corporation (N. Y.)	do	Do.
26	Frt.	1	Grain Transit Corporation (N. Y.)	do	Do.
27	Frt.	1	do	do	Do.
28	Frt.	1	Atlantic Inland Corporation (N. Y.)	do	Do.
29	Fsh.	0	Bristol Bay Packing Co. (Calif.)	San Francisco, Calif.	141 Clay Street.
30	Fsh.	0	do	do	Do.
31	Frt.	0	Bloedel-Donovan Lumber Mills (Me.)	Bellingham, Wash.	
32	Frt.	0	do	Seattle, Wash.	Bellingham, Wash.
33	Frt.	0	Martin Hefner	do	Bremerton, Wash.
34	Frt.	1	Hudson River Shipyards Corporation (N. Y.)	New York, N. Y.	250 Park Avenue.
35	Frt.	0	Candler Dock & Dredge Co. (Mich.)	Detroit, Mich.	8145 Medina Street.
36	Frt.	1	Edward G. Murray Lighterage & Transportation Co. (N. Y.)	Albany, N. Y.	17 State Street, New York, N. Y.
37	Frt.	1	Frank Patnode	Rouses Point, N. Y.	Champlain, N. Y.
38	Frt.	1	Anthony O'Boyle (N. Y.)	New York, N. Y.	15 Moore Street.
39	Frt.	0	Geo. W. Jameson	Seattle, Wash.	Brinnon, Wash.
40	Frt.	1	James McWilliams Blue Line (N. J.)	New York, N. Y.	1 Broadway.
41	Fsh.	1	Northwestern Fisheries (Del.)	Seattle, Wash.	South Bellingham, Wash.
42	Pas.	1	J. L. Howser	St. Louis, Mo.	Bagnell, Mo.
43	Pas.	1	do	do	Do.
44	Frt.	1	O'Brien Brothers (N. Y.)	New York, N. Y.	233 Broadway.
45	Frt.	1	Anthony O'Boyle (N. Y.)	do	15 Moore Street.
46	Frt.	1	Eastern Transportation Co. (Del.)	Wilmington, Del.	Ford Building.
47	Frt.	1	Jackson Lumber Co. (Del.)	Georgetown, S. C.	
48	Frt.	4	P. Dougherty Co. (Md.)	Baltimore, Md.	Hearst Tower Building.
49	Frt.	1	L. R. Connitt & Co. (N. J.)	New York, N. Y.	1 Exchange Place, Jersey City, N. J.
50	Frt.	1	New York Trap Rock Corp. (N. Y.)	do	250 Park Avenue.
51	Frt.	1	Barge Corporation (N. J.)	do	17 Battery Place.
52	Frt.	1	Barber Asphalt Co. (W. Va.)	Perth Amboy, N. J.	1600 Arch Street, Philadelphia, Pa.
53	Frt.	1	do	do	Do.
54	Pas.	1	Coggeshall Launch Co. (Calif.)	Eureka, Calif.	Foot F. Street.
55	Frt.	0	Port of Astoria (Oreg.)	Astoria, Oreg.	Municipal Dock.
56	Frt.	0	do	do	Do.
57	Tnk.	2	Union Oil Company of California (Calif.)	Los Angeles, Calif.	Union Oil Building.
58	Frt.	0	Chas. Cornell	Seattle, Wash.	Harper, Wash.
59	Frt.	0	Libby, McNeill & Libby (Me.)	Honolulu, Hawaii	Union Stockyards, Chicago, Ill.
60	Frt.	1	Chesapeake and Ohio Railway Co. (Va.)	Newport News, Va.	C. & O. Building.
61	Frt.	1	Three Rivers Oil Corporation (Ky.)	Louisville, Ky.	Paducah, Ky.
62	Per.	1	Howard Powell	Mobile, Ala.	Guntersville, Ala.
63	Frt.	0	Tacoma Tug and Barge Co. (Wash.)	Seattle, Wash.	N. P. Dock, Tacoma, Wash.
64	Frt.	1	Herbert O. Dykstra	Portland, Oreg.	Prosser, Wash.
65	Frt.	1	Chesapeake and Ohio Railway Co. (Va.)	Newport News, Va.	C. & O. Building.
66	Fsh.	0	Alaska Pacific Salmon Company (Nev.)	Ketchikan, Alaska	
67	Frt.	1	Chesapeake and Ohio Railway Co. (Va.)	Newport News, Va.	C. & O. Building.
68	Frt.	0	Charles Cornell	Seattle, Wash.	Harper, Wash.
69	Tnk.	2	Pan American Petroleum Co. (Calif.)	Los Angeles, Calif.	714 West Tenth Street.
70	Frt.	1	Chesapeake and Ohio Railway Co. (Va.)	Newport News, Va.	C. & O. Building.
71	Per.	2	Dixie Bee Line Ferry Co. (Ky.)	Louisville, Ky.	Henderson, Ky.
72	Frt.	1	Chesapeake and Ohio Railway Co. (Va.)	Newport News, Va.	C. & O. Building.
73	For.	2	Dixie Bee Line Ferry Co. (Ky.)	Louisville, Ky.	Henderson, Ky.
74	Frt.	1	Chesapeake & Ohio Railway Co. (Va.)	Newport News, Va.	C. & O. Building.
75	Frt.	1	do	do	Do.
76	Frt.	1	Star & Crescent Boat Co. (Calif.)	San Diego, Calif.	California Theatre Building.
77	Frt.	1	Southern Transportation Co. (N. J.)	Philadelphia, Pa.	Commercial Trust Building.
78	Drg.	1	Westervelt Dredging Corporation (N. J.)	do	Toms River, N. J.

Unrigged Vessels

Line No.	Official No.	Rig	Name of vessel	Tonnage		Register dimensions			When built	Where built
				Gross	Net	Length	Breadth	Depth		
1	163418	Brg.	Bartley Bros.....	203	203	99.6	30.2	7.7	1901	Brooklyn, N. Y.
2	166745	Brg.	Bartow.....	148	148	85.4	29.7	6.6	1913	Rondout, N. Y.
3	166638	Drg.	BARWICK.....	134	134	80.5	30.2	6.0	1925	Tampa, Fla.
4	201164	Sow.	BATAVIA.....	194	162	98.1	28.3	7.6	1904	Buffalo, N. Y.
5	171084	Brg.	Battery Light.....	301	301	112.0	34.0	8.4	1928	Wilmington, Del.
6	166663	Brg.	Baxter.....	102	102	82.7	18.9	7.7	1902	Unknown.
7	170459	Brg.	Baxter No. 1.....	223	223	106.5	29.2	6.9		do.
8	3068	Brg.	Bay City.....	1,746	1,673	230.0	36.8	13.6	1878	San Francisco, Calif.
9	170242	Brg.	Bay Ferry No. 1.....	13	13	53.0	12.0	2.6	1929	Wynne, Ark.
10	171014	Brg.	Beach Light.....	292	292	112.0	33.0	8.4	1926	Brooklyn, N. Y.
11	167925	Brg.	Beacon.....	373	373	115.2	34.2	11.7	1920	do.
12	168123	Brg.	BEACON BARGE No. 2.....	504	504	145.0	36.1	10.6	1921	Newburgh, N. Y.
13	167481	Brg.	Beacon Barge No. 3.....	229	229	107.7	31.2	7.8	1910	Rondout, N. Y.
14	171015	Brg.	Beam Light.....	301	301	112.0	34.0	8.4	1928	Wilmington, Del.
15	171132	Brg.	Beacon Light.....	213	213	100.0	30.0	7.8	1908	Brooklyn, N. Y.
16	168456	Sow.	Beatrice.....	279	279	100.2	40.1	8.4	1922	Everett, Wash.
17	168506	Brg.	BEATRYVILLE.....	291	291	140.0	35.1	6.5	1922	Pittsburgh, Pa.
18	167810	Sow.	Beauclair No. 1.....	31	31	61.2	15.9	3.9	1920	Bellingham, Wash.
19	163973	Brg.	Beaufort.....	445	445	190.8	23.8	11.0	1909	Elkton, Md.
20	166457	Brg.	Beaumont.....	245	245	95.5	34.3	8.3	1916	Rondout, N. Y.
21	171016	Brg.	Beauty Light.....	292	292	112.0	33.0	8.4	1928	Wilmington, Del.
22	168253	Brg.	BEAVER.....	351	343	135.0	34.0	8.8	1921	Chester, Pa.
23	167328	Brg.	Bedouin.....	431	431	112.0	29.0	12.9	1917	South Rondout, N. Y.
24	168932	Sow.	Beegie Packing Co. No. 3.....	34	34	61.2	15.8	4.2	1924	Bellingham, Wash.
25	169174	Sow.	Beegie Packing Co. No. 4.....	33	33	61.1	15.8	4.2	1925	do.
26	31668	Sow.	Bee No. 2.....	21	21	50.0	16.2	3.5	1900	Anacortes, Wash.
27	166552	Brg.	Bellaire.....	311	311	79.7	28.4	7.2	1916	Brooklyn, N. Y.
28	169211	Sow.	Bellingham Canning Co. No. 11.....	26	26	51.1	14.9	4.1	1925	Bellingham, Wash.
29	169255	Sow.	Bellingham Canning Co. No. 12.....	26	26	51.1	14.9	4.1	1925	do.
30	166716	Brg.	Beilport.....	265	265	100.0	34.0	8.8	1917	Elizabethport, N. J.
31	214936	Brg.	Belmont.....	969	896	198.0	34.6	15.0	1917	Baltimore, Md.
32	170619	Brg.	Belpre.....	498	498	100.0	32.0	8.3	1930	Mariners Harbor, N. Y.
33	166208	Brg.	Belton.....	146	146	85.9	30.1	6.6	1913	Rondout, N. Y.
34	165428	Brg.	Benicia.....	232	225	95.2	34.3	8.2	1913	Brooklyn, N. Y.
35	171351	Brg.	Bennetts Ferry.....	9	9	50.0	10.0	2.2	1931	Celina, Tenn.
36	165649	Onl.	Berkshire.....	138	138	96.0	17.5	8.1	1914	Whitehall, N. Y.
37	169059	Brg.	Bernard J. Hanley.....	282	282	107.7	23.2	11.9	1924	Kingston, N. Y.
38	166483	Brg.	Bernice W. Shaw.....	485	451	199.4	23.9	10.9	1916	Elkton, Md.
39	170637	Brg.	Bernie.....	313	313	107.0	24.3	11.9	1928	Kingston, N. Y.
40	169041	Sow.	Berry No. 1.....	87	87	72.0	28.0	6.0	1924	Kodiak, Alaska.
41	170454	Brg.	Bertha.....	15	15	51.0	14.0	2.9	1921	Warren, Ohio.
42	162690	Brg.	Bessemer.....	151	104	80.0	28.0	8.0	1906	Baltimore, Md.
43	166612	Brg.	Bessie.....	300	300	109.8	33.4	9.2	1899	Brooklyn, N. Y.
44	168219	Onl.	Bessie.....	125	125	95.9	17.5	7.7	1921	Cohoes, N. Y.
45	215660	Brg.	Betsy Ross.....	1,557	1,557	242.8	44.8	19.6	1917	Tacoma, Wash.
46	167945	Brg.	Betty.....	512	512	115.6	31.0	14.2	1920	South Rondout, N. Y.
47	168231	Brg.	Betty.....	246	246	108.0	23.0	10.5	1921	Whitehall, N. Y.
48	170506	Brg.	Betty.....	77	77	135.3	24.6	2.8	1929	Bismarck, N. Dak.
49	169396	Brg.	Betty Hedger.....	460	460	113.2	30.1	12.7	1925	Kingston, N. Y.
50	167261	Brg.	Betty E. Egan.....	240	228	107.6	22.5	10.5	1918	do.
51	168247	Onl.	Beulah.....	125	125	95.9	17.5	7.7	1921	Cohoes, N. Y.
52	31724	Sow.	Big Sandy.....	185	185	90.6	33.3	7.2	1902	Port Blakely, Wash.
53	162298	Sow.	Bill.....	10	10	35.5	12.5	3.3	1904	Port Townsend, Wash.
54	170476	Brg.	Bill.....	141	141	137.1	34.4	3.6	1929	Bismarck, N. Dak.
55	162052	Sow.	Bill Bailey.....	27	27	47.3	18.5	4.0	1903	Loring, Alaska.
56	169531	Brg.	Bill's Barge.....	192	192	86.8	29.9	7.7	1926	Unknown.
57	168000	Brg.	Billy.....	606	606	125.0	32.2	14.3	1920	South Rondout, N. Y.
58	168949	Sow.	Biltgood.....	211	211	89.8	33.9	8.0	1924	Seattle, Wash.
59	167783	Sow.	Biltrite.....	172	172	80.1	31.9	8.4	1919	Tacoma, Wash.
60	168377	Sow.	Biltstrong.....	206	206	85.2	34.7	8.3	1922	Lakebay, Wash.
61	168461	Sow.	Biltwell.....	247	247	90.1	34.4	9.6	1922	do.
62	165032	Sow.	Bingo.....	14	14	35.0	14.2	3.2	1912	Hoquiam, Wash.
63	165570	Brg.	Biscayne.....	473	473	201.3	23.8	11.0	1914	Elkton, Md.
64	164536	Drg.	Bismarck.....	431	431	115.0	38.0	10.4	1894	Mobile, Ala.
65	169548	Sow.	Black Cape.....	8	8	25.6	13.5	3.0	1926	Seldovia, Alaska.
66	169663	Brg.	Blackstone.....	219	219	102.1	29.4	8.3		Unknown.
67	31580	Sow.	Blakeley No. 1.....	255	255	88.1	35.9	7.5	1838	Port Blakely, Wash.
68	168702	Brg.	Bianche L. Peslin.....	175	175	99.3	19.6	9.1	1923	Whitehall, N. Y.
69	169356	Drg.	Blank.....	205	202	110.0	34.1	6.1	1925	Baltimore, Md.
70	169964	Brg.	Blarneystone.....	284	284	112.5	32.4	8.6		Unknown.
71	220452	Brg.	Blazer.....	41	41	58.5	18.6	5.7	1923	Kanatak, Alaska.
72	171177	Brg.	Blinker Light.....	301	301	112.0	14.0	8.4	1928	Wilmington, Del.
73	163571	Brg.	Blue Band.....	463	463	111.8	30.1	12.5	1907	South Rondout, N. Y.
74	162334	Brg.	Blue Bell.....	401	401	111.8	28.0	12.7	1904	Rondout, N. Y.

† Formerly brg. Beacon Barge No. 1 Boston.

‡ Formerly barge E. J. R. R. & T. Co. No. 19.

Unrigged Vessels

691

Line No.	Service	Crew	Name of owner	Home port	Address of owner
1	Fr.	1	Bartley Scow Co. (N. Y.)	New York, N. Y.	17 State Street.
2	Fr.	1	Agwilines (Me.)	do.	Foot Wall Street.
3	Drg.	5	Florida and Southern Dredging Co. (Fla.)	Duluth, Minn.	Foot Forty-fifth Avenue, West.
4	Misc.	4	A. O. Hawes	Detroit, Mich.	Book-Cadillac Hotel.
5	Fr.	1	O'Brien Brothers (N. Y.)	New York, N. Y.	233 Broadway.
6	Fr.	1	Derrick and Salvage Corporation (Del.)	Philadelphia, Pa.	Pier 17, North Wharves.
7	Wrk.	4	William Sorensen	New York, N. Y.	190 Watchogus Road, West Brighton, S. I., N. Y.
8	Fr.	0	Grace M. Ogden	San Francisco, Calif.	1266 Thirty-fifth Street.
9	Fer.	1	F. H. Block	Memphis, Tenn.	Wynne, Ark.
10	Fr.	1	O'Brien Brothers (N. Y.)	New York, N. Y.	233 Broadway.
11	Fr.	1	New York Scow Corporation (N. Y.)	do.	120 Broadway.
12	Tnk.	2	Colonial Beacon Oil Co. (Mass.)	Boston, Mass.	30 Beacham Street, Everett, Mass.
13	Drg.	1	Charles H. Riley	do.	1 Marginal Street, Chelsea, Mass.
14	Fr.	1	O'Brien Brothers (N. Y.)	New York, N. Y.	233 Broadway.
15	Fr.	1	do.	do.	Do.
16	Fr.	0	Weyerhaeuser Timber Co. (Wash.)	Tacoma, Wash.	Tacoma Building.
17	Tnk.	0	Inland Waterways Co. (Del.)	Louisville, Ky.	122 South Fifth Street.
18	Fsh.	0	C. R. Duffy	Wrangell, Alaska	Box 311, Seattle, Wash.
19	Fr.	1	Southern Transportation Co. (N. J.)	Philadelphia, Pa.	Commercial Trust Building.
20	Fr.	1	Southern Pacific Co. (Ky.)	New York, N. Y.	Pier 49, North River.
21	Fr.	1	O'Brien Brothers (N. Y.)	do.	233 Broadway.
22	Tnk.	2	Gulf Refining Co. (Tex.)	Port Arthur, Tex.	Gulf Office Building.
23	Fr.	1	Anthony O'Boyle (N. Y.)	New York, N. Y.	15 Moore Street.
24	Fsh.	0	Beagle Packing Co. (Alaska)	Ketchikan, Alaska	
25	Fr.	0	do.	do.	
26	Fr.	0	Anacortes Ice Co. (Wash.)	Seattle, Wash.	Anacortes, Wash.
27	Fr.	1	B. & O. R. R. Co. (Md.)	Baltimore, Md.	Baltimore and Charles Streets.
28	Fr.	0	Bellingham Canning Co. (Wash.)	Seattle, Wash.	South Bellingham, Wash.
29	Fr.	0	do.	do.	Do.
30	Fr.	2	New York & Cuba Mail Steamship Co. (Me.)	New York, N. Y.	Foot Wall Street.
31	Fr.	3	H. P. Dilkes	Philadelphia, Pa.	308 Chestnut Street.
32	Fr.	1	Baltimore & Ohio R. R. Co. (Md.)	Baltimore, Md.	Baltimore and Charles Streets.
33	Fr.	1	Agwilines (Me.)	New York, N. Y.	Foot Wall Street.
34	Fr.	1	Southern Pacific Co. (Ky.)	do.	Pier 49, North River.
35	Fer.	1	C. J. Mabry	Nashville, Tenn.	Celina, Tenn.
36	Fr.	1	Stewart J. Dalley	New York, N. Y.	15 Moore Street.
37	Fr.	1	W. F. & R. Boat Builders (N. Y.)	Albany, N. Y.	Kingston, N. Y.
38	Fr.	3	Maurice R. Shaw	Philadelphia, Pa.	133 South Fourth Street.
39	Fr.	1	James Morgan St. Clair, estate of	New York, N. Y.	4012 Seventh Avenue (E).
40	Fsh.	0	Shepard Point Packing Co. (Wash.)	Seward, Alaska	Cordova, Alaska.
41	Fer.	1	George Ooss	Pittsburgh, Pa.	Box 715, Short Creek, W. Va.
42	Fr.	2	B. & O. R. R. Co. (Md.)	Baltimore, Md.	Baltimore and Charles Streets.
43	Fr.	1	Capital Materials Co. (Del.)	Washington, D. C.	2 S Street SW.
44	Fr.	1	Frank Arohambault, sr	Albany, N. Y.	Box 818, Whitehall, N. Y.
45	Fr.	3	John A. Humbird	Seattle, Wash.	Chemainus, British Columbia.
46	Fr.	1	Anthony O'Boyle (N. Y.)	New York, N. Y.	15 Moore Street.
47	Fr.	1	William J. Ryan	Albany, N. Y.	30 William Street, Whitehall, N. Y.
48	Tow.	4	Willard A. Leach	Pembina, N. Dak.	Bismarck, N. Dak.
49	Fr.	1	New York Scow Corporation (N. Y.)	New York, N. Y.	120 Broadway.
50	Fr.	1	Eliza E. Egan	Albany, N. Y.	Kingston, N. Y.
51	Fr.	1	Robert Crawford	New York, N. Y.	22 South Street.
52	Fr.	0	Foss Co. (Wash.)	Seattle, Wash.	660 West Ewing Street.
53	Fr.	0	Olympic Pile Driving Co. (Wash.)	Port Townsend, Wash.	Tyler Street Dock.
54	Fr.	4	Willard A. Leach	Pembina, N. Dak.	Bismarck, N. Dak.
55	Fsh.	0	Robinson Fisheries Co. (Wash.)	Seattle, Wash.	Oakes Avenue, Anacortes, Wash.
56	Fsh.	1	C. K. Morrison	Los Angeles, Calif.	118 Ninth Street, Huntington Beach, Calif.
57	Fr.	1	Cleary Brothers (N. Y.)	New York, N. Y.	116 Broad Street.
58	Fr.	0	Jennie Olson	Tacoma, Wash.	450 Middle Waterway.
59	Fr.	0	do.	do.	Do.
60	Fr.	0	do.	do.	Do.
61	Fr.	0	do.	do.	Do.
62	Fr.	0	Polson Logging Co. (Wash.)	Aberdeen, Wash.	Polson Building, Hoquiam, Wash.
63	Fr.	1	Southern Transportation Co. (N. J.)	Philadelphia, Pa.	Commercial Trust Building.
64	Drg.	2	M. J. Dady Engineering & Contracting Co. (N. Y.)	New York, N. Y.	367 Fulton Street (B).
65	Fsh.	0	H. Blackett	Seward, Alaska	c/o E. Sandvik, Seldovia, Alaska.
66	Fr.	1	Henry Gilcorse	Buffalo, N. Y.	89 Manchester Place.
67	Fr.	0	Everett Construction Co. (Wash.)	Seattle, Wash.	1007 Hewitt Avenue, Everett, Wash.
68	Fr.	1	Elizabeth M. Polssant	Rouses Point, N. Y.	Champlain, N. Y.
69	Drg.	20	Barber Asphalt Co. (W. Va.)	Philadelphia, Pa.	1600 Arch Street.
70	Fr.	1	New York Trap Rock Corporation (N. Y.)	New York, N. Y.	250 Park Avenue.
71	Fr.	0	H. W. Schwenkert	Seward, Alaska	c/o Pacific American Fisheries, South Bellingham, Wash.
72	Fr.	1	O'Brien Brothers (N. Y.)	New York, N. Y.	233 Broadway.
73	Fr.	1	James McWilliams Blue Line (N. J.)	do.	1 Broadway.
74	Fr.	1	do.	do.	Do.

1 Formerly canal boat William Lowery.

4 Formerly barge {a Northern No. 4.
b Puritan.

Unrigged Vessels

Line No.	Official No.	Rig	Name of vessel	Tonnage		Register dimensions			When built	Where built
				Gross	Net	Length	Breadth	Depth		
1	162615	Brg.	Blue Bonnett.....	522	522	129.2	30.0	12.3	1905	Rondout, N. Y.
2	163788	Brg.	Blue Coat.....	440	436	110.0	29.0	13.5	1909	South Rondout, N. Y.
3	167846	Brg.	Blue Comet.....	490	490	112.0	29.0	14.8	1920	Kingston, N. Y.
4	164282	Brg.	Blue Crest.....	931	907	160.0	34.2	17.0	1910	Gildersleeve, Conn.
5	165825	Brg.	Blue Diamond.....	524	524	117.3	31.4	13.6	1914	do.
6	167049	Brg.	Blue Eyes.....	471	471	112.1	29.6	13.8	1923	do.
7	167778	Brg.	Blue Flag.....	376	376	112.0	29.0	11.1	1919	Kingston, N. Y.
8	167766	Brg.	Blue Flame.....	447	447	112.0	29.0	13.1	1919	do.
9	163808	Brg.	Blue Flower.....	331	331	115.0	28.0	11.9	1909	Perth Amboy, N. J.
10	166157	Brg.	Blue Girl.....	435	423	112.0	29.0	12.4	1915	South Rondout, N. Y.
11	166698	Brg.	Blue Grant.....	507	507	116.8	30.8	13.7	1917	Kingston, N. Y.
12	169035	Brg.	Blue Heron.....	553	553	114.4	31.0	15.1	1920	do.
13	169317	Drg.	Blue Heron.....	311	311	110.0	34.1	5.9	1925	Baltimore, Md.
14	167372	Brg.	Blue Ink.....	522	522	121.3	30.8	13.4	1918	South Rondout, N. Y.
15	163605	Brg.	Blue Jacket.....	508	508	116.3	31.2	13.4	1908	do.
16	163366	Brg.	Blue Jay.....	462	462	115.0	30.0	12.4	1907	do.
17	169015	Brg.	Blue Knight.....	553	553	114.4	31.0	15.1	1920	Kingston, N. Y.
18	171636	Brg.	Blue Line 101.....	801	801	170.7	40.6	13.8	1933	Mariners Harbor, N. Y.
19	171657	Brg.	Blue Line 102.....	801	801	170.7	40.6	13.8	1933	do.
20	162001	Brg.	Blue Mountain.....	691	691	151.5	31.9	13.1	1903	Rondout, N. Y.
21	165569	Brg.	Blue Nose.....	511	511	112.5	33.0	13.4	1908	Kingston, N. Y.
22	165815	Brg.	Blue Oak.....	495	495	116.2	30.4	13.4	1914	Rondout, N. Y.
23	168041	Brg.	Blue Peter.....	463	463	111.8	29.5	12.4	1920	Kingston, N. Y.
24	164036	Brg.	Blue Ribbon.....	423	423	130.0	30.0	12.4	1910	Perth Amboy, N. J.
25	162614	Brg.	Blue Ridge.....	524	524	129.3	30.0	12.3	1905	Rondout, N. Y.
26	165807	Brg.	Blue Seal.....	505	505	117.6	30.2	13.9	1914	Kingston, N. Y.
27	167114	Brg.	Blue Signet.....	521	521	121.4	31.4	14.2	1917	do.
28	167061	Brg.	Blue Smoke.....	520	520	116.2	31.2	13.9	1917	Mariners Harbor, N. Y.
29	69601	Brg.	Blue Star.....	627	612	155.0	29.7	13.2	1902	Perth Amboy, N. J.
30	169666	Brg.	Bluestone.....	284	284	112.5	32.4	8.6	1911	Unknown.
31	164693	Brg.	Blue Streak.....	296	296	89.7	28.0	11.3	1911	South Rondout, N. Y.
32	165798	Brg.	Blue Thistle.....	515	515	118.6	31.0	14.0	1914	Kingston, N. Y.
33	166106	Brg.	Blue Water.....	480	480	115.0	30.0	13.5	1915	do.
34	167921	Brg.	Blue Whale.....	535	535	117.5	31.0	14.1	1920	Athens, N. Y.
35	171017	Brg.	Bluff Light.....	307	307	112.0	34.0	8.4	1928	Wilmington, Del.
36	171915	Brg.	Blythe.....	8	8	51.8	11.0	2.0	1934	Birchwood, Tenn.
37	167469	Brg.	Bob.....	593	593	124.7	32.3	14.1	1919	South Rondout, N. Y.
38	168523	Scw.	Bob.....	12	12	33.8	12.0	3.5	1922	Sault Ste. Marie, Mich.
39	163163	Scw.	Bob Cook.....	224	202	96.0	28.0	7.5	1907	Duluth, Minn.
40	166849	Brg.	Bob Hughes.....	432	432	101.2	27.9	12.2	1917	Brooklyn, N. Y.
41	167346	Brg.	Bofisco.....	418	418	113.2	29.0	12.6	1918	Kingston, N. Y.
42	163100	Scw.	Bolcom No. 1.....	94	94	80.0	26.0	5.2	1907	Ballard, Wash.
43	163141	Scw.	Bolcom No. 2.....	99	99	80.1	25.7	5.6	1907	do.
44	163512	Scw.	Bolcom No. 3.....	38	38	49.0	18.0	5.1	1908	Seattle, Wash.
45	163708	Scw.	Bolcom No. 4.....	105	105	79.8	26.0	6.0	1908	do.
46	164468	Scw.	Bolcom No. 6.....	120	120	80.3	28.2	6.2	1911	do.
47	164469	Scw.	Bolcom No. 7.....	120	120	80.3	28.2	6.2	1911	do.
48	164641	Scw.	Bolcom No. 9.....	112	112	80.0	28.0	6.0	1911	do.
49	164669	Scw.	Bolcom No. 10.....	116	116	80.0	28.0	6.0	1911	do.
50	165583	Scw.	Bolcom No. 13.....	156	156	90.2	29.0	7.1	1914	do.
51	167360	Scw.	Bolcom 14.....	57	57	60.0	22.0	5.1	1918	do.
52	166204	Brg.	Bonham.....	197	197	92.4	31.9	8.1	1913	Rondout, N. Y.
53	170495	Drg.	Bonham.....	84	84	75.2	26.1	5.0	1919	Niagara Falls, N. Y.
54	167786	Scw.	Bonita.....	10	10	34.3	12.0	3.0	1919	Shelton, Wash.
55	166731	Scw.	Booth No. 1.....	20	20	45.7	15.9	3.7	1917	Seattle, Wash.
56	167174	Scw.	Booth No. 2.....	17	17	44.3	14.1	3.6	1918	Port Hadlock, Wash.
57	169137	Scw.	Booth No. 3.....	15	15	44.0	14.0	3.2	1925	Hadlock, Wash.
58	171907	Brg.	Bosco No. 1.....	33	33	39.4	19.9	4.9	1930	Longmeadow, Warwick, R. I.
59	171906	Brg.	Bosco No. 2.....	28	28	35.9	18.0	5.1	1929	do.
60	164367	Brg.	Boston.....	164	164	85.1	30.1	7.4	1908	Brooklyn, N. Y.
61	168861	Brg.	Bowle.....	284	284	101.3	34.0	9.2	1923	Kingston, N. Y.
62	171178	Brg.	Bow Light.....	206	206	99.3	30.0	7.6	1906	Unknown.
63	169000	Brg.	Bowling Green.....	396	396	95.7	29.9	13.4	1915	Rondout, N. Y.
64	162691	Brg.	Braddock.....	151	104	80.0	28.0	8.0	1906	Baltimore, Md.
65	162109	Brg.	Brandywine.....	387	387	158.0	23.9	11.0	1915	Elkton, Md.
66	203160	Brg.	Bremerton.....	138	138	131.7	20.8	7.5	1925	Seattle, Wash.
67	164117	Brg.	Breton.....	456	456	195.0	23.8	10.9	1910	Elkton, Md.
68	162035	Brg.	Brewster.....	215	195	100.0	23.2	9.6	1903	Brooklyn, N. Y.

¹ Formerly barge William S. McAllister.

² Formerly barge Frances Scully.

³ Formerly barge Ida Woods.

⁴ Formerly barge Red Feather.

⁵ Formerly barge James A. McAllister.

⁶ Formerly barge Mary H. McAllister.

⁷ Formerly barge John E. Scully.

⁸ Formerly barge Brian Feeney.

⁹ Formerly barge Electra.

¹⁰ Formerly barge Jack T. Scully.

¹¹ Formerly barge Helen Woods.

¹² Formerly barge Thomas Horan, jr.

¹³ Formerly barge David L. Morrison.

¹⁴ Formerly barge L. T. Line No. 15.

Unrigged Vessels

693

Line No.	Service	Crew	Name of owner	Home port	Address of owner
1	Frt.	1	T. A. D. Jones & Co. (Conn.)	New Haven, Conn.	205 Church Street.
2	Frt.	1	James McWilliams Blue Line (N. J.)	New York, N. Y.	1 Broadway.
3	Frt.	1	do	do	Do.
4	Frt.	1	do	do	Do.
5	Frt.	1	do	do	Do.
6	Frt.	1	do	do	Do.
7	Frt.	1	do	do	Do.
8	Frt.	1	do	do	Do.
9	Frt.	1	do	do	Do.
10	Frt.	1	do	do	Do.
11	Frt.	1	do	do	Do.
12	Frt.	1	do	do	Do.
13	Drg.	25	SSC Holding Corporation (N. Y.)	Brunswick, Ga.	c/o Walsh-Lascelles Co., Marine Trust Building, Buffalo, N. Y.
14	Frt.	1	James McWilliams Blue Line (N. J.)	New York, N. Y.	1 Broadway.
15	Frt.	1	do	do	Do.
16	Frt.	1	do	do	Do.
17	Frt.	1	do	do	Do.
18	Tnk.	2	do	do	Do.
19	Tnk.	2	do	do	Do.
20	Frt.	1	do	do	Do.
21	Frt.	1	do	do	Do.
22	Frt.	1	do	do	Do.
23	Frt.	2	do	do	Do.
24	Frt.	1	do	do	Do.
25	Frt.	1	T. A. D. Jones & Co. (Conn.)	New Haven, Conn.	205 Church Street.
26	Frt.	1	James McWilliams Blue Line (N. J.)	New York, N. Y.	1 Broadway.
27	Frt.	1	do	do	Do.
28	Frt.	1	do	do	Do.
29	Frt.	3	do	do	Do.
30	Frt.	1	New York Trap Rock Corporation (N. Y.)	do	250 Park Avenue
31	Frt.	1	James McWilliams Blue Line (N. J.)	do	1 Broadway.
32	Frt.	1	do	do	Do.
33	Frt.	1	do	do	Do.
34	Frt.	1	do	do	Do.
35	Frt.	1	O'Brien Brothers (N. Y.)	do	233 Broadway.
36	Pas.	1	W. N. Holman	Chattanooga, Tenn.	Birchwood, Tenn.
37	Frt.	1	Anthony O'Boyle (N. Y.)	New York, N. Y.	18 Moore Street.
38	Frt.	1	United States Dredge and Dock Co. (Del.)	Detroit, Mich.	Box 271, Wyandotte, Mich.
39	Frt.	4	N. DeMars & Co.	Duluth, Minn.	Bayfield, Wis.
40	Frt.	1	John J. Lynch, estate of	New York, N. Y.	15 Moore Street.
41	Frt.	1	M. & J. Tracy (N. Y.)	do	1 Broadway.
42	Frt.	0	Bolcom Canal Lumber Co. (Wash.)	Seattle, Wash.	Twelfth Avenue West and Nicker-son Street.
43	Frt.	0	Josie Razore	Bellingham, Wash.	c/o City Sanitary Service, 219 Prospect Street.
44	Frt.	0	Johnson Tug & Barge Co. (Wash.)	Port Angeles, Wash.	226 North Laurel Street.
45	Frt.	0	Bolcom Canal Lumber Co. (Wash.)	Seattle, Wash.	Twelfth Avenue West and Nicker-son Street.
46	Frt.	0	do	do	Do.
47	Frt.	0	do	do	Do.
48	Frt.	0	do	do	Do.
49	Frt.	0	do	do	Do.
50	Frt.	0	Shively Tow Boat Co. (Wash.)	do	4523 Shilshole Avenue.
51	Frt.	0	Bolcom Canal Lumber Co. (Wash.)	do	Twelfth Avenue West and Nicker-son Street.
52	Frt.	1	Agwilles (Me.)	New York, N. Y.	Foot Wall Street.
53	Drg.	1	Dunbar & Sullivan Dredging Co. (N. Y.)	Buffalo, N. Y.	254 Court Street.
54	Frt.	0	Frank Chester	Tacoma, Wash.	Shelton, Wash.
55	Frt.	0	Booth Fisheries Co. (Del.)	Seattle, Wash.	Pier 11B, foot Wall Street.
56	Fsh	0	do	do	Do.
57	Frt.	0	Booth Fisheries Corporation (Del.)	do	Foot Wall Street.
58	Frt.	0	Waterman E. Field	Providence, R. I.	Longmeadow, Warwick, R. I.
59	Frt.	0	do	do	Do.
60	Frt.	1	Agwilles (Me.)	New York, N. Y.	Foot Wall Street.
61	Frt.	1	Southern Pacific Co. (Ky.)	do	Pier 49, North River.
62	Frt.	1	O'Brien Brothers (N. Y.)	do	233 Broadway.
63	Frt.	1	M. & J. Tracy (N. Y.)	do	1 Broadway.
64	Frt.	2	B. & O. R. R. Co. (Md.)	Baltimore, Md.	Baltimore and Charles Streets.
65	Frt.	1	Southern Transportation Co. (N. J.)	Philadelphia, Pa.	Commercial Trust Building.
66	Msc.	1	Curtis Wiley Marine Salvors (Wash.)	Seattle, Wash.	2951 First Avenue South.
67	Frt.	1	Southern Transportation Co. (N. J.)	Philadelphia, Pa.	Commercial Trust Building.
68	Frt.	1	Harold L. Valentine (N. Y.)	New York, N. Y.	21 West Street.

¹⁴ Formerly barge Terrible.
¹⁵ Formerly barge Rose M. Keeney.
¹⁶ Formerly barge Mary Horan.
¹⁷ Formerly scow B. M. I. No. 1.
¹⁸ Formerly scow B. M. I. No. 2.
¹⁹ Formerly scow B. M. I. No. 3.
²⁰ Formerly scow B. M. I. No. 4.

²¹ Formerly scow B. M. I. No. 6.
²² Formerly scow B. M. I. No. 7.
²³ Formerly scow B. M. I. No. 9.
²⁴ Formerly scow B. M. I. No. 10.
²⁵ Formerly barge Perryville.
²⁶ Formerly st. s. Kitsap.

Line No.	Official No.	Rig	Name of vessel	Tonnage		Register dimensions			When built	Where built
				Gross	Net	Length	Breadth	Depth		
				Feet			Feet			
1	162712	Drg.	BRIAN BORU.....	348	296	94.6	28.2	8.2	1889	Toledo, Ohio.....
2	169783	Brg.	Bridge.....	29	29	70.0	16.0	3.0	1925	Clarrington, Ohio.....
3	171204	Brg.	Bridge Light.....	213	213	100.0	30.0	7.8		Unknown.....
4	165286	Brg.	Bright.....	6	6	48.0	11.8	1.6	1909	Bright, Tenn.....
5	171179	Brg.	Bright Light.....	301	301	112.0	34.0	8.4	1923	Wilmington, Del.....
6	31006	Brg.	Bright Star.....	217	217	95.0	23.0	10.0	1901	Rondout, N. Y.....
7	171180	Brg.	Brilliant Light.....	287	287	109.5	32.0	8.6		Unknown.....
8	162276	Brg.	Brimstone.....	328	328	119.6	30.2	11.6	1904	Mariners Harbor, N. Y.....
9	169667	Brg.	Brimstone.....	290	290	103.8	33.4	9.0		Unknown.....
10	171281	Brg.	Brint's Ferry.....	8	8	38.5	13.5	1.9	1928	Hope, Ark.....
11	168384	Brg.	Bristol.....	529	501	150.4	32.2	12.3	1907	Noank, Conn.....
12	166238	Brg.	Bristol.....	250	250	109.2	23.5	7.2	1903	Wilmington, Del.....
13	166190	Brg.	Broadway.....	439	439	111.3	30.5	12.5	1915	Rondout, N. Y.....
14	171086	Brg.	Broadway Light.....	301	301	112.0	34.0	8.4	1928	Wilmington, Del.....
15	171270	Brg.	Brookfield 1.....	132	113	76.7	32.1	5.2	1916	Astoria, Ore.....
16	171394	Brg.	Brookfield No. 2.....	107	107	84.2	28.0	5.3	1916	do.....
17	171265	Brg.	Brookfield No. 3.....	173	173	84.9	29.8	8.0	1919	do.....
18	170947	Brg.	Brookfield No. 4.....	132	132	90.0	30.0	5.9	1921	do.....
19	171322	Brg.	Brookfield No. 5.....	34	34	49.2	18.1	4.6	1923	do.....
20	171328	Brg.	Brookfield No. 6.....	19	19	39.5	16.1	3.7	1922	do.....
21	164085	Brg.	BROOKLYN EASTERN DISTRICT TERMINAL NO. 5.....	792	792	267.0	36.1	10.4	1910	Camden, N. J.....
22	165480	Brg.	BROOKLYN EASTERN DISTRICT TERMINAL NO. 6.....	825	825	266.3	36.7	9.4	1913	do.....
23	165041	Brg.	BROOKLYN EASTERN DISTRICT TERMINAL NO. 7.....	873	873	267.1	38.1	11.0	1912	do.....
24	164783	Brg.	BROOKLYN EASTERN DISTRICT TERMINAL NO. 14.....	807	807	261.0	36.8	9.6	1912	do.....
25	168394	Brg.	BROOKLYN EASTERN DISTRICT TERMINAL NO. 17.....	1,166	1,166	340.0	38.6	10.7	1922	do.....
26	168443	Brg.	BROOKLYN EASTERN DISTRICT TERMINAL NO. 18.....	1,166	1,166	340.0	38.6	10.7	1922	do.....
27	168553	Brg.	BROOKLYN EASTERN DISTRICT TERMINAL NO. 19.....	1,166	1,166	340.0	38.6	10.7	1922	do.....
28	168561	Brg.	BROOKLYN EASTERN DISTRICT TERMINAL NO. 20.....	1,166	1,166	340.0	38.6	10.7	1923	do.....
29	168572	Brg.	BROOKLYN EASTERN DISTRICT TERMINAL NO. 21.....	1,166	1,166	340.0	38.6	10.7	1923	do.....
30	169764	Brg.	BROOKLYN EASTERN DISTRICT TERMINAL NO. 22.....	1,155	1,155	340.0	38.2	10.7	1927	do.....
31	164922	Brg.	Brooks.....	7	7	25.0	11.5	2.5	1912	Clayton, N. Y.....
32	171295	Brg.	Brooks Ferry.....	6	6	40.4	9.7	1.8	1930	Highland, Tenn.....
33	169004	Drg.	Broward II.....	174	163	110.2	30.1	5.9	1924	Baltimore, Md.....
34	168673	Brg.	Brown.....	16	16	65.3	16.2	2.1	1922	Chamberlain, Tenn.....
35	171311	Brg.	Brownie.....	316	316	111.5	33.7	8.5	1926	Kingston, N. Y.....
36	171087	Brg.	Brown Light.....	301	301	112.0	34.0	8.4	1928	Wilmington, Del.....
37	169665	Brg.	Brownstone.....	325	325	113.0	33.9	9.4		Unknown.....
38	164466	Sew.	Bruce.....	11	11	40.8	12.6	2.8	1911	Ketchikan, Alaska.....
39	170149	Sew.	Buckland No. 1.....	16	16	51.6	11.4	2.8	1928	Nome, Alaska.....
40	166835	Brg.	Bucksport.....	332	332	110.4	35.2	9.3	1917	Tottenville, N. Y.....
41	171018	Brg.	Bug Light.....	220	220	100.0	31.0	7.8	1913	Brooklyn, N. Y.....
42	171181	Brg.	Bulb Light.....	301	301	112.0	34.0	8.4	1928	Wilmington, Del.....
43	167025	Sew.	BULL.....	66	66	60.0	25.0	5.1	1915	Buffalo, N. Y.....
44	171594	Drg.	Bull Dog.....	85	48	69.8	22.2	3.6	1917	Freeport, Tex.....
45	170014	Brg.	Bump.....	279	279	110.0	32.0	8.8	1913	Gldersleeve, Conn.....
46	167439	Brg.	Bundy.....	241	229	108.0	22.5	10.5	1918	Athens, N. Y.....
47	171916	Brg.	Bunker Hill.....	9	9	50.3	11.0	2.2	1934	Birchwood, Tenn.....
48	171019	Brg.	Buoy Light.....	231	231	100.0	31.0	7.9	1912	Brooklyn, N. Y.....
49	169532	Drg.	Burlington.....	351	351	149.3	42.3	6.2	1913	Dubuque, Iowa.....
50	171182	Brg.	Burning Light.....	301	301	112.0	34.0	8.4	1928	Wilmington, Del.....
51	169388	Brg.	BURNSIDE.....	15	15	70.0	12.0	2.0	1925	Jeffersonville, Ind.....
52	166961	Brg.	Burton Lee.....	313	313	109.0	35.2	9.0	1917	Brooklyn, N. Y.....
53	168602	Sew.	Burwood.....	45	45	60.5	17.8	5.0	1923	Bellingham, Wash.....
54	164808	Brg.	Bussell.....	10	10	50.8	15.0	1.9	1912	Lenoir City, Tenn.....
55	170948	Brg.	Buster.....	230	220	90.6	35.8	7.7	1920	Astoria, Ore.....
56	171973	Brg.	Buster.....	408	408	118.4	37.0	10.0	1928	Kingston, N. Y.....
57	168260	Brg.	Buster K.....	20	20	55.9	14.0	3.0	1921	Tennemo, Tenn.....
58	166564	Brg.	Butler.....	298	298	79.6	28.0	7.3	1916	Brooklyn, N. Y.....
59	169969	Brg.	C 2.....	555	555	130.9	39.4	11.5	1906	Unknown.....
60	169970	Brg.	C 3.....	515	515	138.4	38.1	10.4	1906	do.....
61	169971	Brg.	C 5.....	648	648	133.4	39.4	13.2		do.....
62	169098	Brg.	C. No. 1.....	606	605	158.5	42.3	10.0	1923	Oakland, Calif.....
63	169956	Brg.	C. O. T.....	40	40	51.0	22.2	4.0	1924	Algonac, Mich.....
64	165125	Sew.	C. P. No. 7.....	26	26	51.0	15.9	4.1	1913	Bellingham, Wash.....
65	165131	Sew.	C. P. No. 8.....	26	26	51.0	15.9	4.1	1913	do.....
66	165137	Sew.	C. P. No. 9.....	26	26	51.0	15.9	4.1	1913	do.....

1 Formerly barge Christina.

2 Formerly barge John C.

Unrigged Vessels

695

Line No.	Service	Crew	Name of owner	Home port	Address of owner
1	Drg.	8	Dunbar & Sullivan Dredging Co. (N. Y.)	Buffalo, N. Y.	254 Court Street.
2	Fer.	1	Sistersville Ferry Co. (W. Va.)	Pittsburgh, Pa.	Box 35, Fly, Ohio.
3	Frt.	1	O'Brien Brothers (N. Y.)	New York, N. Y.	233 Broadway.
4	Fer.	1	Mrs. J. S. Johnson	Chattanooga, Tenn.	Morristown, Tenn.
5	Frt.	1	O'Brien Brothers (N. Y.)	New York, N. Y.	233 Broadway.
6	Frt.	1	Red Star Towing & Transportation Co. (W. Va.)	do.	17 Battery Place.
7	Frt.	1	O'Brien Brothers (N. Y.)	do.	233 Broadway.
8	Frt.	1	General Chemical Co. (N. Y.)	do.	40 Rector Street.
9	Frt.	1	New York Trap Rock Corporation (N. Y.)	do.	250 Park Avenue.
10	Pas.	1	E. J. Brint	Memphis, Tenn.	Route 4, Box 366 Texarkana, Ark.
11	Frt.	3	Lehigh Coal & Navigation Co. (Pa.)	New York, N. Y.	143 Liberty Street.
12	Frt.	2	Philadelphia & Norfolk S. S. Co. (Del.)	Wilmington, Del.	100 West Tenth Street.
13	Frt.	1	New York Scow Corporation (N. Y.)	New York, N. Y.	120 Broadway.
14	Frt.	1	O'Brien Brothers (N. Y.)	do.	233 Broadway.
15	Drg.	1	Brookfield Co. (Oreg.)	Astoria, Oreg.	Foot Thirty-second Street.
16	Frt.	1	do.	do.	Do.
17	Frt.	0	do.	do.	Do.
18	Frt.	0	do.	do.	Do.
19	Frt.	1	do.	do.	Do.
20	Frt.	1	do.	do.	Do.
21	Frt.	1	Havemeyers & Elder Co. (N. Y.)	New York, N. Y.	25 Broadway.
22	Frt.	2	do.	do.	Do.
23	Frt.	2	do.	do.	Do.
24	Frt.	2	do.	do.	Do.
25	Frt.	1	do.	do.	Do.
26	Frt.	1	do.	do.	Do.
27	Frt.	0	do.	do.	Do.
28	Frt.	0	do.	do.	Do.
29	Frt.	1	do.	do.	Do.
30	Frt.	1	do.	do.	Do.
31	Frt.	1	Leslie Conant	Cape Vincent, N. Y.	Grindstone Island, N. Y.
32	Fer.	1	Minnie Draper	Nashville, Tenn.	Gainsboro, Tenn.
33	Drg.	14	SSO Holding Corporation (N. Y.)	Cleveland, Ohio	c/o Walsh Lascelles Co., Marine Trust Co., Buffalo., N. Y.
34	Fer.	2	E. E. Jones	Chattanooga, Tenn.	Harriman, Tenn.
35	Frt.	1	Christie Scow Corporation (N. Y.)	New York, N. Y.	15 Moore Street.
36	Frt.	1	O'Brien Brothers (N. Y.)	do.	233 Broadway.
37	Frt.	1	New York Trap Rock Corporation (N. Y.)	do.	250 Park Avenue.
38	Fsh.	0	Northwestern Fisheries (Del.)	Seattle, Wash.	South Bellingham, Wash.
39	Frt.	0	Lomen Commercial Co. (Alaska)	Nome, Alaska	
40	Frt.	1	New York & Cuba Mail Steamship Co. (Me.)	New York, N. Y.	Foot Wall Street.
41	Frt.	1	O'Brien Brothers (N. Y.)	do.	233 Broadway.
42	Frt.	1	do.	do.	Do.
43	Wid.	1	Buffalo Marine Construction Corporation (N. Y.)	Buffalo, N. Y.	Foot Michigan Avenue.
44	Drg.	11	Linde Dredging Co. (Tex.)	Galveston, Tex.	Marine Building.
45	Frt.	1	Capital Materials Company (Del.)	Washington, D. C.	2 S Street SW.
46	Frt.	1	Edward O. Boles	New York, N. Y.	201 West One hundred and sixth Street.
47	Pas.	1	J. L. Blankenship	Chattanooga, Tenn.	Birchwood, Tenn.
48	Frt.	1	O'Brien Brothers (N. Y.)	New York, N. Y.	233 Broadway.
49	Drg.	11	National Dredging Co. (Del.)	do.	Do
50	Frt.	1	O'Brien Brothers (N. Y.)	do.	Do
51	Fer.	2	Burnside Land Co. (Ky.)	Louisville, Ky.	Burnside, Ky.
52	Frt.	1	Simmons Lee Corporation (N. Y.)	New York, N. Y.	44 Whitehall Street.
53	Frt.	0	Frank Lloyd	Ketchikan, Alaska	
54	Pas.	1	Cas Bussell	Chattanooga, Tenn.	Lenoir City, Tenn.
55	Frt.	1	Knappton Towboat Co. (Wash.)	Astoria, Oreg.	Foot Fourteenth Street.
56	Frt.	1	Bouchard Transportation Co. (N. Y.)	New York, N. Y.	17 Battery Place.
57	Pas.	1	Walter Kurz	St. Louis, Mo.	Caruthersville, Mo.
58	Frt.	2	B. & O. R. R. Co. (Md.)	Baltimore, Md.	Baltimore and Charles Streets.
59	Msc.	1	Standard Dredging Co. (N. J.)	New York, N. Y.	80 Broad Street.
60	Drg.	1	Atlantic Contracting Corporation (Va.)	do.	Box 494, Norfolk, Va.
61	Drg.	1	do.	do.	Do.
62	Frt.	1	Claude Cummings	Los Angeles, Calif.	c/o Standard Dredging Co., Central Building.
63	Pld.	1	Henry B. Moran	Detroit, Mich.	Algonac, Mich.
64	Fsh.	0	Carlisle Packing Co. (Wash.)	Port Townsend, Wash.	Beach, Wash.
65	Fsh.	0	do.	do.	Do.
66	Fsh.	0	do.	do.	Do.

Unrigged Vessels

Line No.	Official No.	Rig	Name of vessel	Tonnage		Register dimensions			When built	Where built
				Gross	Net	Length	Breadth	Depth		
				Feet						
1	165268	Scw.	C. P. No. 10.....	282	282	81.1	25.9	7.2	1913	Bellingham, Wash.....
2	165806	Scw.	C. P. No. 11.....	26	26	51.0	15.9	4.1	1914	do.....
3	165806	Scw.	C. P. No. 12.....	26	26	51.0	15.9	4.1	1914	do.....
4	165810	Scw.	C. P. No. 13.....	26	26	51.0	15.9	4.1	1914	do.....
5	165811	Scw.	C. P. No. 14.....	26	26	51.0	15.9	4.1	1914	do.....
6	166650	Scw.	C. P. No. 17.....	26	26	51.5	15.8	4.1	1917	Beach, Wash.....
7	171666	Brg.	C. A. T. No. 1.....	24	24	45.1	20.4	3.3	1913	Moss Point, Miss.....
8	166043	Scw.	C. C. Co. No. 2.....	29	29	49.8	17.9	4.0	1915	Seattle, Wash.....
9	166044	Scw.	C. C. Co. No. 3.....	29	29	49.8	17.9	4.0	1915	do.....
10	170267	Scw.	C. R. P. No. 4.....	33	33	55.7	17.9	4.0	1919	do.....
11	34381	Scw.	C. W. F. No. 2.....	23	23	50.5	14.7	4.3	1900	Anacortes, Wash.....
12	171324	Brg.	C. R. McC. L. No. 1.....	127	127	85.5	31.6	5.2	1924	St. Helens, Ore.....
13	171325	Brg.	C. R. McC. L. No. 2.....	127	127	85.5	31.6	5.2	1924	do.....
14	169571	Scw.	C. R. McC. L. Co. B.....	225	225	100.0	36.0	7.3	1926	Hadlock, Wash.....
15	168866	Scw.	C. R. McC. L. Co. C.....	149	149	70.0	32.0	7.7	1923	do.....
16	168857	Scw.	C. R. McC. L. Co. D.....	149	149	70.0	32.0	7.7	1923	do.....
17	167198	Scw.	C. R. P. Co. No. 1.....	44	44	61.5	22.2	3.0	1918	Mukilteo, Wash.....
18	166740	Brg.	O. C. & B. Inc. No. 3.....	380	380	95.3	30.0	12.7	1917	South Rondout, N. Y.....
19	166787	Brg.	C. C. and B. Inc. No. 4.....	387	378	96.3	30.0	12.9	1917	Connelly, N. Y.....
20	166788	Brg.	C. C. and B. Inc. No. 5.....	387	378	96.3	30.0	12.9	1917	do.....
21	167102	Brg.	C. C. & B. Inc. No. 6.....	388	388	93.3	30.0	12.9	1917	South Rondout, N. Y.....
22	167701	Brg.	O. L. & T. Co. No. 30.....	161	161	92.4	27.8	7.3	1919	Baltimore, Md.....
23	167763	Scw.	O. L. & T. Co. No. 46.....	159	159	92.9	27.8	7.2	1919	do.....
24	168124	Scw.	O. L. & T. Co. No. 129.....	166	166	92.8	27.8	7.1	1920	do.....
25	168125	Scw.	O. L. & T. Co. No. 151.....	159	159	92.8	27.8	7.2	1920	do.....
26	168126	Scw.	O. L. & T. Co. No. 181.....	161	161	92.4	27.8	7.3	1920	do.....
27	166120	Scw.	O. L. & T. Co. No. 321.....	159	159	91.3	27.7	7.4	1913	do.....
28	168127	Scw.	O. L. Co. No. 457.....	123	123	86.6	25.8	6.5	1920	do.....
29	164864	Scw.	C. T. & B. Co. No. 1.....	67	67	51.0	15.9	4.1	1912	Bellingham, Wash.....
30	170533	Brg.	C. A. McGuire.....	523	523	117.8	30.0	13.4	1929	Kingston, N. Y.....
31	170287	Scw.	C. C. Croft.....	245	245	100.1	33.2	8.0	1929	Seattle, Wash.....
32	170972	Brg.	C. D. Beckwith.....	335	335	112.0	34.1	9.2	1930	Newburgh, N. Y.....
33	166986	Cnl.	C. F. Burns.....	117	113	96.6	17.7	8.0	1914	Watervliet, N. Y.....
34	165843	Brg.	C. I. Shepard.....	450	333	116.5	30.2	12.0	1915	Gildersleeve, Conn.....
35	162132	Brg.	C. J. Brown.....	161	154	95.7	20.9	8.9	1903	Eddyville, N. Y.....
36	166711	Brg.	C. J. Cleary.....	583	583	119.8	33.2	14.1	1917	Brooklyn, N. Y.....
37	166979	Cnl.	C. M. Potter.....	117	113	96.6	17.7	7.8	1913	Schuylerville, N. Y.....
38	170451	Brg.	C. N. McNulty.....	523	523	117.8	30.0	13.4	1929	Kingston, N. Y.....
39	166139	Brg.	C. R. Gardiner.....	524	506	116.5	36.2	14.0	1915	Gildersleeve, Conn.....
40	170470	Brg.	C. W. Tisdale.....	335	335	112.0	34.1	9.2	1929	Newburgh, N. Y.....
41	171088	Brg.	Cabin Light.....	303	303	111.0	33.0	8.7	1927	Port Richmond, N. Y.....
42	169344	Brg.	Cable Ferry.....	15	15	66.7	12.0	2.4	1925	Mount Carmel, Ill.....
43	203447	Brg.	Cacoosing.....	721	623	177.0	35.0	14.2	1906	Noank, Conn.....
44	163790	Brg.	Cadet Blue.....	418	418	112.1	29.4	12.4	1909	South Rondout, N. Y.....
45	204436	Brg.	Cadosia.....	756	651	180.8	35.1	14.3	1907	Bath, Me.....
46	170556	Drg.	CAIRO.....	1,300	1,139	150.0	70.0	11.3	1929	Midland, Pa.....
47	34333	Brg.	Caledonia.....	415	393	101.1	30.2	7.6	1899	Brooklyn, N. Y.....
48	171660	Brg.	Calico Rock Ferry.....	8	8	60.4	12.0	1.6	1933	Calico Rock, Ark.....
49	171340	Brg.	California.....	19	19	45.7	13.4	4.4	1927	Monterey, Calif.....
50	169757	Scw.	Calpet No. 1.....	55	55	50.0	26.0	5.1	1913	Seattle, Wash.....
51	162681	Brg.	Calumet.....	330	330	112.1	32.1	10.3	1906	Mariners Harbor, N. Y.....
52	34451	Brg.	Calvert.....	368	368	168.0	23.8	10.9	1923	Elkton, Md.....
53	164070	Brg.	Calvin T. Davison.....	449	440	184.2	23.6	11.1	1910	Milford, Del.....
54	168176	Scw.	Campbell Mill Co. No. 1.....	66	66	55.8	24.0	5.8	1921	Kirkland, Wash.....
55	171956	Brg.	Canadian.....	225	225	96.0	33.1	8.0	1917	Brooklyn, N. Y.....
56	171020	Brg.	Candle Light.....	292	292	112.0	33.0	8.4	1911	do.....
57	171573	Brg.	Canlantic.....	345	345	115.2	29.0	10.0	1927	Kingston, N. Y.....
58	166736	Brg.	Canton.....	313	313	80.8	26.0	7.3	1927	Brooklyn, N. Y.....
59	166626	Scw.	Cap.....	13	13	39.8	13.0	3.4	1917	Seattle, Wash.....
60	166914	Brg.	Cape Bear.....	473	473	114.6	30.7	13.4	1917	Kingston, N. Y.....
61	166232	Brg.	Cape May.....	521	521	127.0	33.0	14.0	1916	Perth Amboy, N. J.....
62	167929	Brg.	Cape Red.....	665	665	130.3	33.4	14.1	1920	Kingston, N. Y.....
63	167101	Brg.	Cape Spear.....	497	497	116.3	31.0	13.5	1917	Rondout, N. Y.....
64	165812	Brg.	Cape Spry.....	487	473	111.0	33.0	14.3	1914	Perth Amboy, N. J.....
65	166915	Brg.	Cape Wolfe.....	484	484	115.0	31.4	13.1	1917	Kingston, N. Y.....
66	163216	Brg.	Capitol.....	414	414	109.2	43.0	10.0	1907	Brooklyn, N. Y.....
67	171500	Drg.	Capitol.....	385	385	100.0	40.4	8.5	1893	New York, N. Y.....
68	223169	Brg.	Captain Barker (concrete).....	211	211	94.1	25.0	11.9	1919	Vancouver, Wash.....

1 Formerly scow P. M. Co. C.
 2 Formerly scow P. M. Co. D.
 3 Formerly barge Thos. Edison Mulqueen.

4 Formerly barge Keelhurst.
 5 Formerly barge (a David G. Eberle, b Red Mountain).

Unrigged Vessels

697

Line No.	Service	Crew	Name of owner	Home port	Address of owner
1	Fsh.	0	Pacific American Fisheries (Del.)	Bellingham, Wash.	South Bellingham, Wash.
2	Fsh.	0	Carlisle Packing Co. (Wash.)	Seattle, Wash.	Beach, Wash.
3	Fsh.	0	do.	do.	Do.
4	Frt.	0	New England Fish Co. (Me.)	Boston, Mass.	44 Boston Fish Pier.
5	Frt.	0	do.	do.	Do.
6	Fsh.	0	do.	do.	Do.
7	Pas.	2	O. A. Thompson	Gulfport, Miss.	125 Couevas Street, Biloxi, Miss.
8	Frt.	0	Bellingham Tug & Barge Co. (Wash.)	Seattle, Wash.	Roeder Avenue and B Street, Bellingham, Wash.
9	Frt.	0	Anacortes Pile Driving Co. (Wash.)	do.	1108 Ninth Street, Anacortes, Wash.
10	Frt.	0	Copper River Packing Co.	Seward, Alaska	Latouche, Alaska.
11	Frt.	0	John Sangren	Seattle, Wash.	3210 Twelfth Avenue West.
12	Frt.	0	Chas. R. McCormick Lumber Co. (Del.)	Portland, Oreg.	461 Market Street, San Francisco, Calif.
13	Frt.	0	do.	do.	Do.
14	Frt.	0	do.	Seattle, Wash.	Do.
15	Frt.	0	do.	do.	Do.
16	Frt.	0	do.	do.	Do.
17	Frt.	0	Copper River Packing Co. (Wash.)	do.	530 Coleman Building.
18	Frt.	1	Mystic Steamship Co. (Trustees)	Boston, Mass.	250 Stuart Street.
19	Frt.	1	do.	do.	Do.
20	Frt.	1	do.	do.	Do.
21	Frt.	1	do.	do.	Do.
22	Frt.	1	Chesapeake Lighterage Co. (Md.)	Baltimore, Md.	Keyser Building.
23	Frt.	1	do.	do.	Do.
24	Frt.	1	do.	do.	Do.
25	Frt.	1	do.	do.	Do.
26	Frt.	1	Merritt-Chapman & McLean Corporation (Del.)	do.	Fidelity Building.
27	Frt.	1	Chesapeake Lighterage Co. (Md.)	do.	Keyser Building.
28	Frt.	1	do.	do.	Do.
29	Fsh.	0	Libby, McNeill & Libby (Me.)	Seattle, Wash.	88 Hamlin Street.
30	Frt.	1	New York Scow Corporation (N. Y.)	New York, N. Y.	120 Broadway.
31	Frt.	0	Enterprise Co. (Wash.)	Seattle, Wash.	Pier 40.
32	Frt.	1	Hudson River Shipyards Corporation, (N. Y.)	New York, N. Y.	250 Park Avenue.
33	Frt.	1	Edward G. Murray Lighterage & Transportation Co. (N. Y.)	Albany, N. Y.	17 State Street, New York, N. Y.
34	Frt.	1	James McWilliams Blue Line (N. J.)	New York, N. Y.	1 Broadway.
35	Frt.	1	Edward G. Murray Lighterage & Transportation Co. (N. Y.)	Albany, N. Y.	17 State Street, New York, N. Y.
36	Frt.	1	Cleary Bros. (N. Y.)	New York, N. Y.	116 Broad Street.
37	Frt.	1	Edward G. Murray Lighterage & Transportation Co. (N. Y.)	Albany, N. Y.	17 State Street, New York, N. Y.
38	Frt.	1	New York Scow Corporation (N. Y.)	New York, N. Y.	120 Broadway.
39	Frt.	1	James McWilliams Blue Line (N. J.)	do.	1 Broadway.
40	Frt.	1	New York Trap Rock Corporation (N. Y.)	do.	250 Park Avenue.
41	Frt.	1	O'Brien Bros. (N. Y.)	do.	233 Broadway.
42	Pas.	1	Henry Beullgman	St. Louis, Mo.	R. R. 3, Mt. Carmel, Ill.
43	Frt.	2	H. P. Dilkes	Philadelphia, Pa.	308 Chestnut Street.
44	Frt.	1	Oak Transportation (N. Y.)	New York, N. Y.	350 Fifth Avenue.
45	Frt.	3	Robert B. Wathen	Baltimore, Md.	Foot Andre Street.
46	Drg.	20	R. A. Perry	New York, N. Y.	Woolworth Building.
47	Frt.	1	Standard Dredging Co. (N. J.)	do.	80 Broad Street.
48	Pas.	1	W. J. Copp	Memphis, Tenn.	Calico Rock, Ark.
49	Frt.	0	O. Enea	San Francisco, Calif.	310 Main Street, Monterey, Calif.
50	Fsh.	0	Washington Tug & Barge Co. (Wash.)	Seattle, Wash.	Colmun Dock.
51	Frt.	3	General Chemical Co. (N. Y.)	New York, N. Y.	40 Rector Street.
52	Frt.	2	Eastern Transportation Co. (Del.)	Wilmington, Del.	7 West Tenth Street.
53	Frt.	1	Kensington Shipyard & Drydock Corporation (Pa.)	Philadelphia, Pa.	Beach and Palmer Streets.
54	Frt.	0	Owens Bros. (Wash.)	Port Angeles, Wash.	Railroad Avenue and Laurel Street.
55	Frt.	1	Lighterage Holdings (N. Y.)	New York, N. Y.	21 West Street.
56	Frt.	1	O'Brien Bros. (N. Y.)	do.	233 Broadway.
57	Frt.	1	Marine Transit Corporation (N. Y.)	do.	c/o Irving Trust Co., 1 Wall Street.
58	Frt.	1	B. & O. R. Co. (Md.)	Baltimore, Md.	Baltimore and Charles Streets.
59	Fsh.	0	San Juan Fishing & Packing Co. (Wash.)	Seattle, Wash.	Foot Stacey Street.
60	Frt.	1	M. & J. Tracy (N. Y.)	New York, N. Y.	1 Broadway.
61	Frt.	1	do.	do.	Do.
62	Frt.	1	do.	do.	Do.
63	Frt.	1	do.	do.	Do.
64	Frt.	1	do.	do.	Do.
65	Frt.	1	do.	do.	Do.
66	Wrk.	6	Merritt-Chapman & Scott Corporation (Del.)	do.	17 Bnttery Place.
67	Drg.	1	SSC Holding Corporation (N. Y.)	Ogdensburg, N. Y.	c/o Walsh-Lascelles Co., Marine Trust Building, Buffalo, N. Y.
68	Frt.	0	Foss Co. (Wash.)	Seattle, Wash.	660 West Ewing Street.

⁶ Formerly barge Charles F. Randolph.
⁷ Formerly barge Kathryn A. Keeler.

⁸ Formerly barge D. J. Mulqueen, Jr.
⁹ Formerly U. S. Qm. ga. s. Captain Barker.

Unrigged Vessels

Line No.	Official No.	Rlg	Name of vessel	Tonnage		Register dimensions			When built	Where built
				Gross	Net	Length	Breadth	Depth		
				Feet						
1	167754	Brg.	Captain Bishop.....	535	535	117.5	31.0	14.1	1919	Kingston, N. Y.....
2	34426	Brg.	Captain Jameson.....	334	334	108.1	28.3	10.5	1901	Rondout, N. Y.....
3	165006	Brg.	Captain Jarvis.....	453	453	93.8	31.0	8.3	1912	Port Richmond, N. Y.
4	170455	Brg.	CAPTAIN LON.....	190	190	84.0	33.0	7.2	1929	Seaford, Del.....
5	166617	Brg.	Captain Tom.....	224	224	94.8	32.1	8.3	1917	Brooklyn, N. Y.....
6	167262	Brg.	Capt. M. Chapman.....	254	247	106.0	22.5	11.1	1918	Cohoes, N. Y.....
7	165341	Brg.	Capt. M. Quinn.....	462	462	110.0	30.3	13.5	1913	Brooklyn, N. Y.....
8	170667	Brg.	Capt. R. C. Bishop.....	297	297	111.3	32.7	8.5	1916	Kingston, N. Y.....
9	166602	Brg.	Capt. R. S. Clark.....	247	247	103.8	22.9	10.7	1917	Watervliet, N. Y.....
10	34247	Brg.	Carbonate.....	94	94	116.0	28.0	3.8	1896	Buffalo, N. Y.....
11	171021	Brg.	Carbon Light.....	220	220	100.0	31.0	7.8	1914	Brooklyn, N. Y.....
12	34441	Brg.	Cardigan.....	319	319	105.2	26.3	11.3	1901	Sleightsburg, N. Y.....
13	34421	Brg.	Card No. 3.....	206	206	95.4	31.2	8.3	1901	Brooklyn, N. Y.....
14	171489	Brg.	CARFLOAT NO. 1.....	1,388	1,358	327.8	46.7	12.0	1912	Newport News, Va.....
15	171490	Brg.	CARFLOAT NO. 2.....	1,624	1,594	358.8	48.6	12.0	1925	Camden, N. J.....
16	171491	Brg.	CARFLOAT NO. 3.....	778	770	256.0	36.1	9.6	1926	Newport News, Va.....
17	130479	Brg.	Carl.....	289	252	127.5	27.1	13.5	1890	New London, Conn.....
18	171259	Brg.	Carl H. Watson.....	335	335	112.0	34.1	9.2	1931	Newburgh, N. Y.....
19	165809	Scw.	Carnation.....	119	119	90.0	26.0	6.0	1914	Seattle, Wash.....
20	127676	Brg.	Caroline.....	511	434	163.1	38.0	11.6	1902	Port Blakely, Wash.....
21	168952	Brg.	Carolyn.....	531	531	114.7	31.4	13.9	1924	Kingston, N. Y.....
22	163074	Scw.	Carp.....	27	27	52.8	16.1	4.1	1907	Bellingham, Wash.....
23	168192	Brg.	Carroll K. West.....	385	385	104.4	29.2	11.7	1921	Brooklyn, N. Y.....
24	170096	Drg.	CARTAGENA.....	852	672	151.6	39.5	12.1	1914	Bayonne, N. J.....
25	171700	Brg.	Cartney Ferry.....	7	7	54.8	11.9	1.3	1933	Cartney, Ark.....
26	171737	Brg.	Caruthersville Ferry.....	19	19	59.2	16.4	2.6	1934	Huffman, Ark.....
27	162669	Brg.	Catawba.....	150	150	82.0	28.6	7.1	1906	Port Richmond, N. Y.
28	165207	Brg.	Catawba.....	473	473	201.3	23.8	11.0	1913	Elkton, Md.....
29	167532	Scw.	Catfish.....	52	52	61.5	17.7	5.9	1919	Bellingham, Wash.....
30	167027	Cnl.	Catherine.....	108	101	95.9	17.5	7.6	1917	Cohoes, N. Y.....
31	168232	Brg.	Catherine.....	246	246	108.0	23.0	10.5	1921	Whitehall, N. Y.....
32	171145	Brg.	Catherine.....	252	252	125.0	32.0	7.4	1924	Portland, Ore.....
33	165872	Brg.	Catherine R.....	305	305	112.9	33.0	8.7	1911	Kingston, N. Y.....
34	115555	Brg.	Catherine Hughes.....	510	580	121.1	33.4	14.5	1913	do.....
35	34438	Brg.	Catoctin.....	304	292	90.0	23.0	7.1	1901	Port Richmond, N. Y.
36	218022	Brg.	Catonsville.....	2,236	2,073	274.2	46.2	21.4	1919	Bath, Me.....
37	168026	Scw.	CAUBEEN.....	261	261	95.0	27.4	11.5	1914	Newport News, Va.....
38	171664	Brg.	Cave in Rock No. 2.....	63	63	64.7	26.0	4.0	1933	Paducah, Ky.....
39	63034	Brg.	Cayuga.....	374	374	163.3	23.5	11.0	1922	Elkton, Md.....
40	168254	Brg.	CAYUGA.....	351	343	135.0	34.0	8.8	1921	Chester, Pa.....
41	34444	Brg.	Cecil.....	370	370	168.0	23.8	10.8	1900	Elkton, Md.....
42	164991	Brg.	Cedarcliff.....	323	323	114.0	34.5	8.5	1910	Kingston, N. Y.....
43	162675	Brg.	Celestine McNally.....	441	441	183.5	23.8	11.1	1906	Elkton, Md.....
44	171318	Brg.	Celtic.....	207	207	105.8	31.5	6.9	-----	Unknown.....
45	171022	Brg.	Central Light.....	292	292	112.0	33.0	8.4	1924	Port Richmond, N. Y.
46	34432	Brg.	Century.....	623	544	135.2	45.1	10.9	1901	Brooklyn, N. Y.....
47	171023	Brg.	Century Light.....	292	292	112.0	33.0	8.4	1926	Port Richmond, N. Y.
48	170887	Brg.	Ceres.....	324	324	112.0	33.2	9.3	1911	Brooklyn, N. Y.....
49	216516	Brg.	Chagres.....	1,132	1,132	205.3	31.0	22.8	1873	Port Glasgow, Scotland.
50	165723	Brg.	Champlain.....	473	473	201.3	23.8	11.0	1914	Chesapeake City, Md.
51	168892	Scw.	Champlain.....	330	330	115.2	34.1	8.9	1914	Brooklyn, N. Y.....
52	169006	Scw.	Champlain.....	22	22	61.0	15.1	2.6	1922	Cohoes, N. Y.....
53	165773	Brg.	Chance.....	483	483	114.1	31.5	13.7	1933	Brooklyn, N. Y.....
54	169987	Brg.	Chancellor.....	539	539	116.1	31.0	14.4	1921	Kingston, N. Y.....
55	171687	Brg.	CHANNEL STEEL.....	395	395	120.0	36.4	10.0	1930	Yonkers, N. Y.....
56	162679	Brg.	Charles.....	396	378	121.0	27.5	12.0	1906	Gldersleeve, Conn.....
57	164676	Scw.	Charles D.....	314	314	111.2	36.5	8.2	1911	Everett, Wash.....
58	165018	Brg.	Charles O.....	389	389	110.5	28.8	12.1	1911	Brooklyn, N. Y.....
59	168615	Scw.	Chas. Brenner No. 1.....	6	6	36.0	9.0	2.5	1923	Olympia, Wash.....
60	168616	Scw.	Chas. Brenner No. 2.....	6	6	36.0	9.0	2.5	1923	do.....
61	171260	Brg.	Charles A. Angell.....	335	335	112.0	34.1	9.2	1931	Newburgh, N. Y.....
62	166603	Brg.	Charles A. Freeburn.....	307	307	111.8	33.6	9.2	1900	Brooklyn, N. Y.....
63	34304	Brg.	Charles A. McCaffrey.....	357	357	113.8	26.1	11.6	1898	S. Rondout, N. Y.....
64	165495	Cnl.	Charles A. Riley.....	108	100	96.0	17.5	7.8	1913	Whitehall, N. Y.....
65	125691	Brg.	Charles B. Kenney.....	1,074	981	179.3	37.2	22.8	1878	Bath, Me.....
66	168963	Brg.	Charles E. Howe.....	357	357	115.1	33.8	10.1	1923	New York, N. Y.....
67	162705	Brg.	Charles E. McNally.....	459	459	190.9	23.8	10.9	1906	Elkton, Md.....
68	201265	Brg.	Charles F. Prichard.....	861	753	190.0	35.3	16.1	1904	Bath, Me.....
69	170636	Brg.	Charles H. Baxter.....	523	523	117.8	30.0	13.4	1930	Kingston, N. Y.....
70	170461	Brg.	Chas. H. Sells.....	335	335	112.0	34.1	9.2	1929	do.....
71	126928	Brg.	Charles M. Kelly.....	51	27	74.2	10.3	5.8	1892	Severn River, Va.....

¹ Formerly barge New York Dock Terminal No. 23.

² Formerly barge Continental.

³ Formerly st. s. Nathan Hale.

⁴ Formerly dredge Jack McArdle.

⁵ Formerly barge W. M. Moran.

⁶ Formerly sch. brg. Falmouth.

Unrigged Vessels

699

Line No.	Serv-ice	Crew	Name of owner	Home port	Address of owner
1	Fr't.	1	Cleary Brothers (N. Y.)	New York, N. Y.	116 Broad Street.
2	Fr't.	1	Anthony O'Boyle (N. Y.)	do	15 Moore Street.
3	Fr't.	1	Simmons-Lee Corporation (N. Y.)	do	44 Whitehall Street.
4	Lgt.	7	Merritt-Chapman & Scott Corporation (Del.)	do	17 Battery Place.
5	Fr't.	1	L. Boyer's Sons Co. (N. J.)	do	21 West Street.
6	Fr't.	1	Frank J. LaFontaine	do	20 Hillside Place, Tuckahoe, N. Y.
7	Fr't.	1	Cleary Bros. (N. Y.)	do	116 Broad Street.
8	Fr't.	1	Connors Marine Co. (N. Y.)	do	21 West Street.
9	Fr't.	1	James F. Dwyer	Albany, N. Y.	20 West Strand Street, Kingston, N. Y.
10	Fr't.	1	William H. Ellery	Buffalo, N. Y.	Maritime Building, 15 Pearl Street, New York, N. Y.
11	Fr't.	1	O'Brien Brothers (N. Y.)	New York, N. Y.	233 Broadway.
12	Fr't.	1	Keeler Transportation Line (N. Y.)	do	151-17 Sixth Road, Whitestone, L. I., N. Y.
13	Fr't.	2	Card Repair & Supply Corporation (N. Y.)	do	15 Moore Street.
14	Msc.	1	Chesapeake and Ohio Railway Co. (Va.)	Newport News, Va.	C. & O. Building.
15	Msc.	1	do	do	Do.
16	Msc.	1	do	do	Do.
17	Fr't.	3	Thames Tow Boat Co. (Conn.)	New London, Conn.	224 Bank Street.
18	Fr't.	1	Hudson River Shipyards (N. Y.)	New York, N. Y.	250 Park Avenue.
19	Fr't.	0	E. E. Blackmore	Seattle, Wash.	Mount Vernon, Wash.
20	Fr't.	8	Carl A. Nelson	San Francisco, Calif.	533 Alvarado Street.
21	Fr't.	1	James T. O'Donnell	New York, N. Y.	44 Whitehall Street.
22	Fr't.	1	Odin Jensen	Ketchikan, Alaska	Box 818.
23	Fr't.	1	Ira S. Bushey & Son (N. Y.)	New York, N. Y.	754 Court Street (N).
24	Drg.	22	Standard Dredging Co. (N. J.)	do	80 Broad Street.
25	Per.	1	David Gibbs	Memphis, Tenn.	Cartney, Ark.
26	Per.	1	Latitia Powell	St. Louis, Mo.	Box 425, Caruthersville, Mo.
27	Fr't.	2	B. & O. R. R. Co. (Md.)	Baltimore, Md.	Baltimore and Charles Streets.
28	Fr't.	1	Southern Transportation Co. (N. J.)	Philadelphia, Pa.	Commercial Trust Building.
29	Fsh.	1	Alaska Packers Association (Calif.)	Seattle, Wash.	Blaine, Wash.
30	Fr't.	1	Frank Patnode	Rouses Point, N. Y.	Champlain, N. Y.
31	Fr't.	1	William J. Ryan	Albany, N. Y.	30 William Street, Whitehall, N. Y.
32	Fr't.	1	Nickum & Kelly Sand & Gravel Co. (Oreg.)	Portland, Oreg.	118 East Water Street.
33	Fr't.	1	Jacob Rice & Sons	New York, N. Y.	103 Park Avenue.
34	Fr't.	0	Joseph F. O'Boyle	do	15 Moore Street.
35	Fr't.	2	B. & O. R. R. Co. (Md.)	Baltimore, Md.	Baltimore and Charles Streets.
36	Fr't.	5	Eastern Transportation Co. (Del.)	Wilmington, Del.	Munsey Building, Baltimore, Md.
37	Fr't.	2	Dunbar & Sullivan Dredging Co. (N. Y.)	Buffalo, N. Y.	254 Court Street.
38	Per.	1	McConnell Ferry Co. (Ky.)	Louisville, Ky.	Marion, Ky.
39	Fr't.	1	Southern Transportation Co. (N. J.)	Philadelphia, Pa.	Commercial Trust Building
40	Tnk.	2	Gulf Refining Co. (Tex.)	Port Arthur, Tex.	Gulf Office Building
41	Fr't.	2	Eastern Transportation Co. (Del.)	Wilmington, Del.	Ford Building.
42	Fr't.	1	Chatham Lighterage Co. (N. Y.)	New York, N. Y.	c/o Jacob Rice & Sons, 103 Park Avenue.
43	Fr't.	1	Eastern Transportation Co. (Del.)	Wilmington, Del.	Ford Building.
44	Fr't.	1	Independent Lighterage Co. (Del.)	Philadelphia, Pa.	Pier 34, South Wharves.
45	Fr't.	1	O'Brien Brothers (N. Y.)	New York, N. Y.	233 Broadway.
46	Wrk.	2	Merritt-Chapman & Scott Corporation (Del.)	do	17 Battery Place.
47	Fr't.	1	O'Brien Brothers (N. Y.)	do	233 Broadway.
48	Fr't.	1	C. F. Harms Co. (N. Y.)	do	25 Broadway.
49	Tnk.	10	Magnolia Petroleum Co. (Tex.)	Port Arthur, Tex.	Beaumont, Tex.
50	Fr't.	1	Southern Transportation Co. (N. J.)	Philadelphia, Pa.	Commercial Trust Building.
51	Fr't.	1	Cleary Bros. (N. Y.)	New York, N. Y.	116 Broad Street.
52	Per.	2	Flora D. Cunningham	Burlington, Vt.	Fort Ticonderoga, N. Y.
53	Fr't.	1	Walter Swenson	New York, N. Y.	60 Essex Avenue, Montclair, N. J.
54	Fr't.	0	Thomas J. Howard	do	17 Battery Place.
55	Tnk.	1	Channel Steel Barge Co. (N. Y.)	do	American Block, Rome, N. Y.
56	Fr't.	1	Seaboard & Inland Barge Co. (N. Y.)	do	1 Broadway.
57	Fr't.	0	Canyon Lumber Co. (Wash.)	Seattle, Wash.	Box 913, Everett, Wash.
58	Fr't.	1	M. & J. Tracy (N. Y.)	New York, N. Y.	1 Broadway.
59	Oys.	0	Chas. Brenner	Tacoma, Wash.	Olympia, Wash.
60	Oys.	0	do	do	Do.
61	Fr't.	1	Hudson River Shipyards Corporation (N. Y.)	New York, N. Y.	250 Park Avenue.
62	Fr't.	1	Capital Materials Co. (Del.)	Washington, D. C.	2 S Street S. W.
63	Fr't.	1	Anthony O'Boyle	New York, N. Y.	11 Moore Street.
64	Fr't.	1	Merritt E. LaChance	Rouses Point, N. Y.	42 Montcalm Avenue, Plattsburg, N. Y.
65	Fr't.	4	Rolph Navigation & Coal Co. (Calif.)	San Francisco, Calif.	60 California Street.
66	Fr't.	1	Cleary Bros. (N. Y.)	New York, N. Y.	116 Broad Street.
67	Fr't.	1	Thomas J. McNally	Philadelphia, Pa.	2633 East Thompson Street.
68	Fr't.	4	P. F. Martin Barge Corporation (Del.)	Wilmington, Del.	c/o Corporation Trust Co., Dover Green, Dover, Del.
69	Fr't.	1	Anthony O'Boyle (N. Y.)	New York, N. Y.	15 Moore Street.
70	Fr't.	1	New York Trap Rock Corporation (N. Y.)	do	250 Park Avenue.
71	Fr't.	1	Charles C. Galbraith	do	33 Warren Street.

⁷ Formerly barge. ^a Wm. J. McIlvain.
^b Marie Hooper.

⁸ Formerly ^a British st. s. Loa.
^b Chilean st. s. Loa.

⁹ Formerly barge Masterpiece.
¹⁰ Formerly barge Two Friends.

Unrigged Vessels

Line No.	Official No.	Rig	Name of vessel	Tonnage		Register dimensions			When built	Where built	
				Gross	Net	Length	Breadth	Depth			
							Feet	Feet	Feet		
1	170043	Brg.	Charles T. Kavanagh.....	320	320	112.0	34.1	9.2	1928	Newburgh, N. Y.....	
2	215546	Brg.	Charles T. Ryan..... ⁺	1,156	1,067	203.6	41.2	16.7	1917	Bethel, Del.....	
3	165813	Brg.	Charleston.....	473	473	201.3	23.8	11.0	1914	Elkton, Md.....	
4	170620	Brg.	Charleston.....	498	498	100.0	32.0	8.3	1930	Mariners Harbor, N. Y.....	
5	162390	Brg.	Charlotte..... ³	431	431	191.6	23.8	11.0	1906	Elkton, Md.....	
6	168866	Sow.	Charlotte.....	287	287	100.4	40.0	8.0	1923	Everett, Wash.....	
7	169490	Sow.	Charmed Water.....	28	28	34.4	12.1	3.3	1914	Seattle, Wash.....	
8	167529	Sow.	Charr.....	52	52	61.5	17.7	5.9	1919	Bellingham, Wash.....	
9	162447	Brg.	CHARTIERS.....	275	275	89.2	25.2	9.2	1896	Elizabeth, N. J.....	
10	166196	Sow.	Chatham.....	38	38	61.2	17.8	4.3	1915	Seattle, Wash.....	
11	167805	Sow.	Chatham No. 2.....	37	37	60.0	18.0	4.1	1920	do.....	
12	218878	Brg.	Chelsea..... ⁺	1,327	1,169	231.0	38.5	18.7	1919	Bath, Me.....	
13	219484	Brg.	Chenango (KNOL).....	2,150	2,049	268.0	44.6	23.2	1919	Mariners Harbor, N. Y.....	
14	165116	Brg.	Cherokee..... ⁺	473	473	201.3	23.8	10.8	1913	Elkton, Md.....	
15	171966	Drg.	CHEROKEE.....	248	147	96.0	26.0	5.0	1926	Sarasota, Fla.....	
16	169668	Brg.	Cherrystone.....	333	333	112.3	34.0	9.5	-----	Unknown.....	
17	165508	Sow.	Chesley No. 1.....	193	193	90.0	36.2	7.0	1913	Seattle, Wash.....	
18	164124	Sow.	Chesley No. 3..... ⁴	188	188	92.5	30.2	8.0	1910	do.....	
19	163577	Sow.	Chesley No. 4..... ⁴	276	276	100.0	32.4	10.0	1908	Hoquiam, Wash.....	
20	165184	Sow.	Chesley No. 8.....	143	143	80.0	30.0	7.2	1913	Seattle, Wash.....	
21	164445	Sow.	Chesley No. 10.....	272	272	100.0	32.1	10.0	1911	do.....	
22	164666	Sow.	Chesley No. 12.....	195	195	90.0	32.0	8.0	1911	do.....	
23	162715	Sow.	Chesley No. 15..... ⁶	62	62	60.7	25.5	5.0	1906	do.....	
24	165552	Sow.	Chesley No. 17.....	102	102	70.0	28.0	6.2	1913	do.....	
25	164514	Brg.	Chester..... ⁺	460	460	195.2	23.8	10.8	1911	Elkton, Md.....	
26	166843	Sow.	Chief.....	50	50	70.0	22.0	4.0	1917	South Bend, Wash.....	
27	164437	Sow.	Chief No. 2.....	123	123	106.4	24.2	5.6	1907	Oshkosh, Wis.....	
28	219704	Brg.	Chilcat.....	14	14	37.4	12.2	2.0	1920	Bellingham, Wash.....	
29	163589	Sow.	Chink.....	25	25	42.0	20.3	4.5	1907	Nome, Alaska.....	
30	34405	Sow.	Chinook.....	104	104	80.0	26.0	6.0	1901	New Whatcom, Wash.....	
31	162193	Sow.	Chinook.....	316	316	121.8	32.2	8.2	1904	Duluth, Minn.....	
32	166667	Brg.	Chisolm.....	766	746	205.6	32.0	12.6	1917	Elkton, Md.....	
33	39928	Brg.	Chowan..... ⁷	375	375	102.9	23.3	11.0	1909	do.....	
34	166643	Sow.	Chris.....	33	33	63.7	15.9	4.1	1917	Seattle, Wash.....	
35	162166	Brg.	Christiana..... ⁸	363	363	169.4	23.5	11.0	1908	Elkton, Md.....	
36	170866	Brg.	Christie No. 7.....	351	351	113.5	34.0	9.2	1928	Kingston, N. Y.....	
37	170667	Brg.	Christie No. 8.....	351	351	113.5	34.0	9.2	1928	do.....	
38	171162	Brg.	Christie No. 9.....	324	324	111.0	32.8	8.9	1928	Brooklyn, N. Y.....	
39	171306	Drg.	CHRISTOBAL.....	177	177	90.0	32.0	6.5	1931	Mentor Harbor, Ohio.....	
40	168896	Sow.	Chub.....	72	72	67.4	19.8	6.4	1924	Bellingham, Wash.....	
41	165375	Brg.	Chuck.....	8	8	45.0	12.0	1.9	1913	Kingston, Tenn.....	
42	168185	Sow.	Chuck.....	12	12	33.4	14.3	3.0	1921	Clinton, Wash.....	
43	163072	Sow.	Chum.....	27	27	52.8	16.1	4.1	1907	Bellingham, Wash.....	
44	169674	Brg.	Cl Slamo.....	19	19	45.0	14.0	4.5	1926	San Francisco, Calif.....	
45	34274	Brg.	Cincinnati.....	322	311	80.3	28.1	6.9	1896	Baltimore, Md.....	
46	168350	Brg.	Cincinnati.....	464	464	119.7	40.0	10.6	1919	Jersey City, N. J.....	
47	168511	Brg.	CINCINNATI.....	291	291	140.0	35.1	6.5	1922	Pittsburgh, Pa.....	
48	168578	Brg.	CITIES SERVICE No. 1..... ⁹	501	501	162.0	36.0	9.7	1923	Chester, Pa.....	
49	169728	Brg.	CITIES SERVICE No. 2..... ⁺	846	846	193.8	35.9	14.5	1927	Quincy, Mass.....	
50	169850	Brg.	CITIES SERVICE No. 3..... ⁺	464	464	150.0	35.0	9.9	1927	do.....	
51	170513	Brg.	CITIES SERVICE No. 4..... ⁺	810	810	200.1	40.1	11.2	1929	do.....	
52	163612	Brg.	Citizen.....	340	340	110.0	35.3	9.7	1908	Brooklyn, N. Y.....	
53	169513	Brg.	City of Irvine.....	77	77	91.0	20.0	5.0	1922	Irvine, Ky.....	
54	170716	Brg.	City of Wynne.....	8	8	43.8	11.7	2.0	1930	Wynne, Ark.....	
55	163613	Brg.	Civilian.....	340	340	110.0	35.3	9.7	1908	Brooklyn, N. Y.....	
56	163646	Sow.	Claire, C. L., Co.....	250	250	119.0	32.6	7.3	1908	Everett, Wash.....	
57	162618	Brg.	Clara.....	430	430	183.0	23.8	11.0	1905	Elkton, Md.....	
58	170975	Brg.	Clara C.....	302	302	113.8	32.5	8.5	1916	Kingston, N. Y.....	
59	169020	Cnl.	Clara McGregor.....	145	145	94.0	17.4	8.7	1911	Durhamville, N. Y.....	
60	167036	Brg.	Clara A. Dillon.....	254	247	106.0	22.5	11.1	1917	Cohoes, N. Y.....	
61	34439	Brg.	Claremont.....	304	292	80.0	28.0	7.1	1901	Port Richmond, N. Y.....	
62	165030	Cnl.	Clarence S. Betts.....	164	152	94.6	17.7	10.5	1912	Tonawanda, N. Y.....	
63	165424	Cnl.	Clarence E. F. Dumaresq.....	124	118	97.0	17.6	8.3	1913	Whitehall, N. Y.....	
64	165348	Sow.	Clark-Nickerson No. 1.....	170	170	80.0	40.0	7.0	1913	Seattle, Wash.....	
65	165493	Sow.	Clark-Nickerson No. 2.....	348	348	100.0	40.0	10.0	1913	do.....	
66	166246	Brg.	Clarksburg.....	305	305	79.9	27.9	6.6	1916	Mariners Harbor, N. Y.....	
67	169517	Brg.	Cleary Brothers No. 48.....	341	341	114.9	35.9	9.1	1926	Weehawken, N. J.....	
68	171206	Brg.	Cleary Bros. No. 52.....	366	366	114.8	35.0	9.2	1926	do.....	

¹ Formerly schooner barge Smith and Terry No. 1.² Formerly barge Annie E. Embrey.³ Formerly schooner barge New Meadows.⁴ Formerly scow H. & S. No. 3.⁵ Formerly scow Independent Asphalt No. 4.

Line No.	Service	Crew	Name of owner	Home port	Address of owner
1	Frts.	1	New York Trap Rock Corporation (N. Y.)	New York, N. Y.	250 Park Avenue.
2	Frts.	4	Eastern Transportation Co. (Del.)	Wilmington, Del.	7 West Tenth Street.
3	Frts.	1	Southern Transportation Co. (N. J.)	Philadelphia, Pa.	Commercial Trust Building.
4	Frts.	1	Baltimore & Ohio Railroad Co. (Md.)	Baltimore, Md.	Baltimore and Charles Streets.
5	Frts.	3	Lottie V. Wathen	do.	Foot Andre Street.
6	Frts.	0	Weyerhaeuser Timber Co. (Wash.)	Tacoma, Wash.	Tacoma Building.
7	Mso.	1	Lewis Smith	Seattle, Wash.	1115 Post Street.
8	Fsh.	0	Alaska Packers Association (Calif.)	do.	111 California Street, San Francisco, Calif.
9	Tnk.	2	Gulf Refining Co. (Tex.)	Port Arthur, Tex.	Gulf Office Building.
10	Fsh.	1	New England Fish Co. (Me.)	Boston, Mass.	44 Boston Fish Pier.
11	Fsh.	0	do.	do.	Do.
12	Frts.	4	Southern Transportation Co. (N. J.)	Philadelphia, Pa.	Commercial Trust Building.
13	Frts.	3	do.	do.	Do.
14	Frts.	1	do.	do.	Do.
15	Drg.	24	Merritt Dredging Co.	Minneapolis, Minn.	Plymouth Building.
16	Frts.	1	New York Trap Rock Corporation (N. Y.)	New York, N. Y.	250 Park Avenue.
17	Frts.	0	Georgia Co. (Oreg.)	Seattle, Wash.	National Building.
18	Frts.	0	Delta V. Smyth	do.	310 West Fourth Avenue, Olympia, Wash.
19	Frts.	0	Volney C. F. Young	do.	216 West State Street, Olympia, Wash.
20	Frts.	0	Foss Co. (Wash.)	do.	660 West Ewing Street.
21	Frts.	0	Delta V. Smyth	do.	310 West Fourth Avenue Olympia, Wash.
22	Frts.	0	Foss Co. (Wash.)	do.	660 West Ewing Street.
23	Frts.	0	Tongass Timber Co. (Alaska)	Wrangell, Alaska	Wrangell, Alaska.
24	Frts.	0	Capital City Tug Co. (Wash.)	Seattle, Wash.	216 West State Street, Olympia, Wash.
25	Frts.	1	Southern Transportation Co. (N. J.)	Philadelphia, Pa.	Commercial Trust Building.
26	Frts.	0	Johnson & Swanson	Astoria, Oreg.	573 Bond Street.
27	Frts.	1	Bernard J. Gallagher	Sault Ste. Marie, Mich.	Escanaba, Mich.
28	Fsh.	0	Hoonah Packing Co. (Wash.)	Seattle, Wash.	c/o Pacific American Fisheries, foot Harris Street, South Bellingham, Wash.
29	Frts.	0	Lomen Commercial Co. (Alaska)	Nome, Alaska	Blaine, Wash.
30	Frts.	0	Alaska Packing Association (Calif.)	Port Townsend, Wash.	1735 Summit Street.
31	Frts.	13	Ralph W. Jex	Toledo, Ohio	Commercial Trust Building.
32	Frts.	1	Southern Transportation Co. (N. J.)	Philadelphia, Pa.	Do.
33	Frts.	1	do.	do.	Do.
34	Fsh.	0	San Juan Fishing & Packing Co. (Wash.)	Seattle, Wash.	Foot Stacy Street.
35	Frts.	1	Southern Transportation Co. (N. J.)	Philadelphia, Pa.	Commercial Trust Building.
36	Frts.	1	R. Lenahan Co. (N. Y.)	New York, N. Y.	c/o Dwyer Bros., 4 Coenties Slip.
37	Frts.	1	do.	do.	Do.
38	Frts.	1	Lansdell K. Christie	do.	59 Pearl Street.
39	Drg.	21	S&S Holding Corporation (N. Y.)	Cleveland, Ohio	c/o Walsh-Lascelles Co., Marine Trust Building, Buffalo, N. Y.
40	Fsh.	0	Alaska Packers Association (Alaska)	Ketchikan, Alaska	Loring, Alaska.
41	Pas.	1	Dr. R. L. Gallaher	Chattanooga, Tenn.	Caryville, Tenn.
42	Frts.	0	Willis W. Nearhoff	Seattle, Wash.	Clinton, Wash.
43	Fsh.	0	C. E. Geibel	Ketchikan, Alaska	Box 167.
44	Fsh.	0	Salvatore A. Ferranti	San Francisco, Calif.	Monterey, Calif.
45	Frts.	2	B. & O. R. Co. (Md.)	Baltimore, Md.	Baltimore and Charles Streets.
46	Frts.	3	Merritt-Chapman & Scott Corporation (Del.)	New York, N. Y.	17 Battery Place.
47	Tnk.	0	Inland Waterways Co. (Del.)	Louisville, Ky.	122 South Fifth Street.
48	Tnk.	2	Crew Levick Co. (Pa.)	Philadelphia, Pa.	Elverson Building.
49	Tnk.	1	Cities Service Refining Co. (Mass.)	Boston, Mass.	260 Tremont Street.
50	Tnk.	0	do.	do.	Do.
51	Tnk.	3	do.	do.	Do.
52	Wrk.	1	Merritt-Chapman & Scott Corporation (Del.)	New York, N. Y.	17 Battery Place.
53	Pas.	2	Yancy Merritt	Louisville, Ky.	Irvine, Ky.
54	Pas.	1	Wynne Chamber of Commerce	Memphis, Tenn.	c/o J. E. Hollan, Wynne, Ark.
55	Frts.	1	Merritt-Chapman & Scott Corporation (Del.)	New York, N. Y.	17 Battery Place.
56	Frts.	0	Canyon Lumber Co. (Wash.)	Port Townsend, Wash.	Box 913, Everett, Wash.
57	Frts.	1	Eastern Transportation Co. (Del.)	Wilmington, Del.	7 West Tenth Street.
58	Frts.	1	Connors Marine Co. (N. Y.)	New York, N. Y.	21 West Street.
59	Frts.	1	Edward Thurston	Oswego, N. Y.	c/o Joseph Ryan, 15 Moore Street, New York, N. Y.
60	Frts.	1	James Hillis	Albany, N. Y.	21 New Street, Kingston, N. Y.
61	Frts.	2	B. & O. R. Co. (Md.)	Baltimore, Md.	Baltimore and Charles Streets.
62	Frts.	1	Stephen J. Horkay	New York, N. Y.	59 Pearl Street, New York, N. Y.
63	Frts.	1	Moses LaFontain	Rouses Point, N. Y.	Champlain, N. Y.
64	Frts.	0	Pacific Tow Boat Co. (Wash.)	Seattle, Wash.	3414 Iowa Avenue.
65	Frts.	0	do.	do.	Do.
66	Frts.	1	B. & O. R. Co. (Md.)	Baltimore, Md.	Baltimore and Charles Streets.
67	Frts.	1	Cleary Brothers (N. Y.)	New York, N. Y.	116 Broad Street.
68	Frts.	1	do.	do.	Do.

⁶ Formerly scow Rosario.

⁷ Formerly barge E. A. Souder.

⁸ Formerly barge Sharon Hill.

⁹ Formerly barge E. J. R. R. & T. Co. No. 3.

Line No.	Official No.	Rig	Name of vessel	Tonnage		Register dimensions			When built	Where built
				Gross	Net	Length	Breadth	Depth		
				Feet						
1	171207	Brg.	Cleary Bros. No. 56	367	367	114.3	36.0	9.2	1926	Weehawken, N. J.
2	171208	Brg.	Cleary Bros. No. 58	367	367	114.8	36.0	9.2	1927	do.
3	171209	Brg.	Cleary Bros. No. 60	367	367	114.8	36.0	9.2	1927	do.
4	167483	Brg.	Cleary Bros. 60	429	422	112.0	29.2	13.3	1918	Kingston, N. Y.
5	167437	Brg.	Cleary Bros. 61	488	480	115.3	31.0	13.6	1918	do.
6	171210	Brg.	Cleary Bros. No. 64	367	367	114.8	36.0	9.2	1927	Weehawken, N. J.
7	166583	Brg.	Cleary Bros. 65	447	447	112.0	29.0	13.1	1916	Rondout, N. Y.
8	171211	Brg.	Cleary Bros. No. 66	366	366	114.8	35.9	9.2	1927	Weehawken, N. J.
9	166582	Brg.	Cleary Bros. 67	447	447	112.0	29.0	13.1	1916	Rondout, N. Y.
10	167370	Brg.	Cleary Bros. 69	447	447	112.0	29.0	13.1	1918	Kingston, N. Y.
11	168497	Brg.	Cleary Bros. 71	440	440	115.2	28.7	12.8	1921	do.
12	171212	Brg.	Cleary Bros. No. 72	365	365	114.5	35.9	9.2	1928	Weehawken, N. J.
13	168251	Brg.	Cleary Bros. 73	447	447	112.0	29.0	13.1	1921	Kingston, N. Y.
14	170670	Brg.	Cleary Bros. No. 74	366	366	115.0	36.0	9.2	1928	Weehawken, N. J.
15	167847	Brg.	Cleary Bros. 75	676	676	130.0	34.0	14.1	1920	Kingston, N. Y.
16	171213	Brg.	Cleary Bros. No. 76	367	367	114.9	36.0	9.2	1929	Weehawken, N. J.
17	167246	Brg.	Cleary Bros. 77	448	448	112.0	29.3	13.4	1918	Kingston, N. Y.
18	171214	Brg.	Cleary Bros. No. 78	361	361	114.9	35.9	9.1	1929	Weehawken, N. J.
19	170571	Brg.	Cleary Bros. No. 80	366	366	115.0	36.0	9.2	1930	do.
20	205045	Brg.	Cleona (KNOP)	956	869	193.2	35.0	17.6	1908	Noank, Conn.
21	170673	Scw.	Cleopatra	17	17	39.5	14.4	3.5	1926	Sitka, Alaska
22	166530	Brg.	Clermont	323	323	110.9	36.2	8.8	1916	Brooklyn, N. Y.
23	34276	Brg.	Cleveland	281	245	75.0	26.0	7.9	1897	Baltimore, Md.
24	168351	Brg.	Cleveland	414	414	120.0	39.9	9.8	1919	Jersey City, N. J.
25	171107	Brg.	Cliff Light	224	224	100.0	31.0	7.9	1313	Brooklyn, N. Y.
26	166095	Brg.	Clifford	316	311	110.5	32.5	9.5	1915	Gilderleeve, Conn.
27	168636	Brg.	Clifford Meaney	275	275	101.2	25.3	10.5	1921	Kingston, N. Y.
28	169139	Brg.	Clifton Ferry	9	9	55.0	11.0	2.1	1924	Savannah, Tenn.
29	169835	Brg.	Clifton E. Turner	320	320	112.0	34.1	9.2	1927	Newburgh, N. Y.
30	166862	Brg.	Clingstone	291	291	111.8	33.2	9.3	1899	Brooklyn, N. Y.
31	34450	Brg.	Coal Port	286	286	112.4	32.0	8.5	1899	Rondout, N. Y.
32	163741	Scw.	Coast No. 1	31	31	58.8	16.0	4.0	1909	Anacortes, Wash.
33	166556	Brg.	Coast Transit No. 5	419	419	135.6	35.1	10.2	1916	Brooklyn, N. Y.
34	204844	Brg.	Cocalco	956	869	193.2	35.0	17.6	1907	Noank, Conn.
35	163073	Scw.	Cod	27	27	52.8	16.1	4.1	1907	Bellingham, Wash.
36	170030	Brg.	Cody, jr.	23	23	60.1	18.0	2.5	1928	Marianna, Ark.
37	165446	Brg.	Cohansey	473	473	201.3	23.8	11.0	1913	Elkton, Md.
38	216477	Brg.	Cohansey	807	734	179.2	34.7	15.6	1918	Baltimore, Md.
39	27655	Brg.	COHASSET (KJGE)	2,577	2,454	322.8	42.2	18.9	1893	Cleveland, Ohio
40	163071	Scw.	Coho	27	27	52.8	16.1	4.1	1907	Bellingham, Wash.
41	167435	Scw.	Colby No. 1	42	42	51.7	20.0	4.9	1918	Colby, Wash.
42	169723	Brg.	College Point	277	277	111.8	32.0	8.4	1927	College Point, N. Y.
43	163030	Brg.	Collegian	271	271	100.2	35.1	9.0	1906	Brooklyn, N. Y.
44	162303	Brg.	Colonel	275	275	100.1	34.2	9.4	1902	do.
45	167383	Brg.	Col. Smith	253	246	106.0	22.5	11.1	1918	Cohoes, N. Y.
46	167505	Brg.	Colossus	621	586	124.4	49.8	11.4	1918	Brooklyn, N. Y.
47	34445	Brg.	Columbia	359	359	168.0	23.8	10.9	1911	Elkton, Md.
48	34452	Drg.	Columbia	522	392	124.5	40.0	8.7	1903	Duluth, Minn.
49	165050	Brg.	Columbia	391	391	85.6	30.0	8.5	1912	Kingston, N. Y.
50	171418	Drg.	Columbia No. 1	236	204	90.6	32.1	8.1	1909	Baltimore, Md.
51	171419	Drg.	Columbia No. 6	233	196	90.5	31.9	7.9	1917	Alexandria, Va.
52	171420	Drg.	Columbia No. 7	343	289	100.0	36.0	9.3	1925	Baltimore, Md.
53	166311	Brg.	Columbia Contract Co. No. 40	483	450	150.0	39.0	9.4	1916	Portland, Ore.
54	166312	Brg.	Columbia Contract Co. No. 41	483	450	150.0	39.0	9.4	1916	do.
55	169557	Brg.	Columbus	15	15	41.5	13.2	4.6	1926	San Francisco, Calif.
56	164733	Brg.	Comanche	477	477	201.3	23.8	10.8	1912	Elkton, Md.
57	168622	Scw.	Comet	18	13	46.2	16.5	2.9	1918	Phillpsburg, Me.
58	170856	Brg.	Comet	320	320	112.0	33.6	8.9	1918	Brooklyn, N. Y.
59	171025	Brg.	Comet Light	220	220	100.0	31.0	7.8	1915	do.
60	168267	Brg.	Commandant	607	544	126.7	44.7	10.5	1920	do.
61	163092	Brg.	Commander	366	366	105.0	40.2	10.1	1907	Noank, Conn.
62	166914	Brg.	Commerce	317	317	105.1	38.1	8.8	1917	Brooklyn, N. Y.
63	168913	Brg.	Commerce	517	517	114.4	30.3	14.2	1919	Rondout, N. Y.
64	162892	Brg.	Commissary	353	353	105.2	40.2	9.7	1906	Brooklyn, N. Y.
65	34412	Brg.	Committee	372	372	85.9	30.0	7.4	1901	do.
66	34316	Brg.	Commodore	323	323	79.0	29.1	7.5	1899	do.
67	162727	Brg.	Commodore	361	361	105.3	40.2	9.7	1906	do.
68	166704	Brg.	Commodore Barry	475	475	116.0	31.0	13.2	1917	Athens, N. Y.
69	170191	Brg.	COMMONWEALTH	509	509	114.0	43.6	10.7	1928	Wilmington, Del.
70	171026	Brg.	Compass Light	220	220	100.0	31.0	7.8	1913	Brooklyn, N. Y.

1 Formerly barge Rody and Harry.

2 Formerly barge Irish Moss.

3 Formerly barge P. J. Barry.

4 Formerly barge Margaret K.

5 Formerly barge Charles R. O'Connor.

6 Formerly barge St. George.

7 Formerly barge Thomas P. Brenack.

8 Formerly barge Red Giant.

Line No.	Service	Crew	Name of owner	Home port	Address of owner
1	Fr.	1	Cleary Brothers (N. Y.)	New York, N. Y.	116 Broad Street
2	Fr.	1	do	do	Do.
3	Fr.	1	do	do	Do.
4	Fr.	1	do	do	Do.
5	Fr.	1	do	do	Do.
6	Fr.	1	do	do	Do.
7	Fr.	1	do	do	Do.
8	Fr.	1	do	do	Do.
9	Fr.	1	do	do	Do.
10	Fr.	1	do	do	Do.
11	Fr.	1	do	do	Do.
12	Fr.	1	do	do	Do.
13	Fr.	1	do	do	Do.
14	Fr.	1	do	do	Do.
15	Fr.	1	do	do	Do.
16	Fr.	1	do	do	Do.
17	Fr.	1	do	do	Do.
18	Fr.	1	do	do	Do.
19	Fr.	1	do	do	Do.
20	Fr.	2	H. P. Dilkes	Philadelphia, Pa.	308 Chestnut Street.
21	Fsh.	1	Pyramid Packing Co. (Alaska)	Sitka, Alaska	
22	Fr.	2	Merritt-Chapman & Scott Corporation (Del.)	New York, N. Y.	17 Battery Place.
23	Fr.	2	B. & O. R. R. Co. (Md.)	Baltimore, Md.	Baltimore and Charles Streets.
24	Fr.	1	Merritt-Chapman & Scott Corporation (Del.)	New York, N. Y.	17 Battery Place.
25	Fr.	1	O'Brien Brothers (N. Y.)	do	233 Broadway.
26	Fr.	1	Eastern Transportation Co. (Del.)	Wilmington, Del.	Ford Building.
27	Fr.	1	James F. Dwyer	Albany, N. Y.	20 West Strand Street, Kingston, N. Y.
28	Fer.	1	Clifton Ferry Incorporated (Tenn.)	Nashville, Tenn.	Clifton, Tenn.
29	Fr.	1	New York Trap Rock Corporation (N. Y.)	New York, N. Y.	250 Park Avenue.
30	Fr.	1	do	do	Do.
31	Fr.	1	Eastern Transportation Co. (Del.)	Wilmington, Del.	7 West Tenth Street.
32	Fsh.	0	Peril Straits Packing Co. (Wash.)	Ketchikan, Alaska	Todd, Alaska.
33	Fr.	1	Barrett Co. (N. J.)	New York, N. Y.	40 Rector Street.
34	Fr.	3	H. P. Dilkes	Philadelphia, Pa.	308 Chestnut Street.
35	Fsh.	0	Robinson Fisheries Co. (Wash.)	Seattle, Wash.	Oakes Avenue, Anacortes, Wash.
36	Pas.	1	Lee County	Memphis, Tenn.	Care S. L. Kirkpatrick, Marianna, Ark.
37	Fr.	1	Southern Transportation Co. (N. J.)	Philadelphia, Pa.	Commercial Trust Building.
38	Fr.	3	H. P. Dilkes	do	308 Chestnut Street.
39	Fr.	3	Eastern Transportation Co. (Del.)	Wilmington, Del.	7 West Tenth Street.
40	Fsh.	0	Robinson Fisheries Co. (Wash.)	Seattle, Wash.	Oakes Avenue, Anacortes, Wash.
41	Fr.	1	Colby Mill Co. (Wash.)	do	6100 Arcade Square.
42	Fr.	1	Red Star Towing & Transportation Co. (W. Va.)	New York, N. Y.	17 Battery Place.
43	Fr.	2	Merritt-Chapman & Scott Corporation (Del.)	do	Do.
44	Fr.	5	do	New London, Conn.	Pequot Avenue.
45	Fr.	1	Edward G. Murray Lighterage & Transportation Co. (N. Y.)	Albany, N. Y.	17 State Street, New York, N. Y.
46	Fr.	1	Merritt-Chapman & Scott Corporation (Del.)	New York, N. Y.	17 Battery Place.
47	Fr.	2	Eastern Transportation Co. (Del.)	Wilmington, Del.	Ford Building.
48	Fr.	8	Great Lakes Dredge & Dock Co. (N. J.)	Duluth, Minn.	Exchange Building.
49	Fr.	1	Agwilines (Me.)	New York, N. Y.	Foot Wall Street.
50	Drg.	8	Smoot Sand and Gravel Corporation (Del.)	Alexandria, Va.	3020 K Street NW., Washington, D. C.
51	Drg.	8	do	do	Do.
52	Drg.	8	do	do	Do.
53	Fr.	1	City of Los Angeles (Calif.)	Los Angeles, Calif.	City Hall.
54	Fr.	1	do	do	Do.
55	Fsh.	1	Peter Scardina	San Francisco, Calif.	451 Jackson Street, Monterey, Calif.
56	Fr.	1	Southern Transportation Co. (N. J.)	Philadelphia, Pa.	Commercial Trust Building.
57	Fr.	1	Bath Box Co. (Me.)	Bath, Me.	509 Washington Street.
58	Fr.	1	C. F. Harms Co. (N. Y.)	New York, N. Y.	25 Broadway.
59	Fr.	1	O'Brien Brothers (N. Y.)	do	233 Broadway.
60	Fr.	7	Philadelphia Derrick & Salvage Corporation (Del.)	Philadelphia, Pa.	Pier 17, North Wharves.
61	Wrk.	2	Merritt-Chapman & Scott Corporation (Del.)	New York, N. Y.	17 Battery Place.
62	Wrk.	2	do	do	Do.
63	Fr.	1	Thomas J. Howard	do	Do.
64	Wrk.	1	Merritt-Chapman & Scott Corporation (Del.)	do	Do.
65	Fr.	1	Jennie Miller	do	East Greenbush, N. Y.
66	Fr.	2	Patterson Lighterage & Towing Corporation (N. Y.)	do	44 Whitehall Street.
67	Wrk.	4	Merritt-Chapman & Scott Corporation (Del.)	do	17 Battery Place.
68	Fr.	1	Thomas J. Howard	do	Do.
69	Msc.	4	Merritt-Chapman & Scott Corporation (Del.)	do	Do.
70	Fr.	1	O'Brien Brothers (N. Y.)	do	233 Broadway.

* Formerly barge Red Ribbon.
 (a) Yuma.
 10 Formerly st. s. (b) Blue Hill.
 (c) Trader.

11 Formerly barge Oakwood.
 12 Formerly barge Ironwood.

Unrigged Vessels

Line No.	Official No.	Rig	Name of vessel	Tonnage		Register dimensions			When built	Where built
				Gross	Net	Length	Breadth	Depth		
				Feet						
1	166182	Brg.	Comrade.....	319	319	116.2	34.9	8.6	1913	Rondout, N. Y.....
2	166304	Brg.	Concord.....	404	404	108.3	42.0	9.2	1916	Brooklyn, N. Y.....
3	163376	Brg.	Conductor.....	392	392	110.0	43.2	9.3	1907	do.....
4	162741	Brg.	Conemaugh.....	148	148	81.8	28.0	7.6	1906	Port Richmond, N. Y.....
5	163370	Brg.	Coney Island.....	158	158	100.2	28.2	8.2	1907	Perth Amboy, N. J.....
6	167240	Brg.	Confidence.....	490	481	115.3	30.3	13.6	1918	Kingston, N. Y.....
7	162558	Brg.	Confluence.....	310	260	80.0	28.0	8.0	1905	Baltimore, Md.....
8	162047	Brg.	Congers.....	210	189	100.3	23.0	9.6	1903	Brooklyn, N. Y.....
9	164151	Brg.	Congress.....	289	289	105.3	35.1	9.7	1910	Tottenville, N. Y.....
10	163776	Scw.	CONNAUGHT.....	316	316	125.0	32.0	8.6	1909	Ecorse, Mich.....
11	162668	Brg.	Connellsville.....	148	148	82.0	23.4	7.4	1906	Port Richmond, N. Y.....
12	170890	Brg.	Connett 23.....	276	276	108.5	31.0	8.6	Unknown.....
13	170870	Brg.	Connett 25.....	300	300	112.0	32.0	8.9	1926	New York, N. Y.....
14	170871	Brg.	Connett 26.....	329	329	114.0	34.0	8.9	1928	Brooklyn, N. Y.....
15	170880	Brg.	Connett 27.....	329	329	113.0	34.0	8.9	1928	do.....
16	170872	Brg.	Connett 28.....	329	329	114.0	34.0	8.9	1929	do.....
17	170873	Brg.	Connett 29.....	329	329	114.0	34.0	8.9	1930	Port Washington, N. Y.....
18	170874	Brg.	Connett 30.....	329	329	114.0	34.0	8.9	1930	do.....
19	170204	Brg.	Connor Bros.....	335	335	112.0	34.1	9.2	1928	Newburgh, N. Y.....
20	168433	Brg.	CONOCO No. 1.....	1,048	957	200.0	35.2	16.6	1920	Nashville, Tenn.....
21	170241	Scw.	Conover.....	298	298	112.0	33.0	8.9	Unknown.....
22	163395	Brg.	Conqueror.....	363	363	105.2	40.2	9.7	1907	Brooklyn, N. Y.....
23	163438	Brg.	Consolidated.....	473	473	115.4	30.0	12.4	1907	South Rondout, N. Y.....
24	166209	Brg.	Consort.....	340	340	114.4	36.5	8.9	1907	Grassy Point, N. Y.....
25	171234	Cnl.	Constance and Eileen.....	258	258	106.8	21.2	10.8	1923	Kingston, N. Y.....
26	34414	Brg.	Constitution.....	206	206	95.7	31.6	8.3	1901	Brooklyn, N. Y.....
27	163607	Brg.	Consul.....	493	493	172.0	35.6	9.6	1908	Lake Charles, La.....
28	168025	Brg.	Continental.....	572	505	123.6	44.4	10.4	1920	Brooklyn, N. Y.....
29	162921	Brg.	Contractor.....	268	268	100.2	35.2	9.1	1906	do.....
30	51251	Brg.	Conveyor.....	665	665	144.4	50.9	10.6	1895	do.....
31	166214	Brg.	Convoy.....	344	344	116.6	35.2	9.7	1914	Rondout, N. Y.....
32	34362	Scw.	Cook No. 1.....	26	26	51.0	15.9	4.0	1900	Port Townsend, Wash.....
33	34965	Scw.	Cook No. 4.....	19	19	46.5	14.0	3.5	1900	Anacortes, Wash.....
34	34960	Scw.	Cook No. 6.....	10	10	36.0	10.5	3.5	1900	do.....
35	163818	Scw.	Cook No. 13.....	23	23	50.3	16.1	3.5	1909	Port Townsend, Wash.....
36	163819	Scw.	Cook No. 14.....	23	23	50.3	16.1	3.5	1909	do.....
37	163820	Scw.	Cook No. 15.....	23	23	50.3	16.1	3.5	1909	do.....
38	166076	Scw.	Cook No. 16.....	33	33	60.8	15.9	4.2	1915	Blaine, Wash.....
39	166922	Scw.	Cook No. 17.....	30	30	56.3	15.9	4.1	1917	Bellingham, Wash.....
40	34286	Brg.	Co-operator.....	149	149	85.2	29.2	7.6	1897	Brooklyn, N. Y.....
41	162849	Scw.	Coot.....	78	78	68.7	22.1	6.1	1902	Olympia, Wash.....
42	163933	Brg.	Cora.....	472	452	186.0	23.9	11.4	1909	Madison, Md.....
43	164450	Cnl.	Cornelius Reardon.....	106	99	96.0	17.5	7.8	1911	Rondout, N. Y.....
44	169641	Brg.	Cornelius Vanderbilt.....	333	333	113.6	33.9	9.3	1926	Kingston, N. Y.....
45	167517	Scw.	Cornell II.....	39	39	54.2	20.1	4.2	1919	Harper, Wash.....
46	169991	Scw.	Cornell 9.....	231	231	110.1	30.1	7.8	1921	Navy Yard, Puget Sound, Wash.....
47	171183	Brg.	Corner Light.....	220	220	100.0	31.0	7.8	Unknown.....
48	169669	Brg.	Cornerstone.....	332	332	112.3	34.0	9.5	do.....
49	170891	Brg.	Corona.....	324	324	112.0	33.2	9.3	1911	Brooklyn, N. Y.....
50	164965	Brg.	Corpus Christi.....	309	309	131.0	32.3	7.6	1912	Lockmoor, La.....
51	171613	Brg.	Cottonwood.....	34	34	64.9	20.0	3.3	1933	Paducah, Ky.....
52	169670	Brg.	Covestone.....	273	273	111.2	32.6	8.2	Unknown.....
53	170882	Brg.	Crafton.....	12	12	60.0	11.0	2.7	1930	Savannah, Tenn.....
54	171899	Brg.	Crafton No. 2.....	15	15	49.8	15.0	2.5	1934	Pittsburg Landing, Tenn.....
55	170114	Drg.	CREST.....	1,059	1,059	167.0	48.0	12.3	1926	Camden, N. J.....
56	168621	Brg.	CREW LEVICK BARGE No. 8.....	580	580	201.0	40.1	8.0	1921	New Orleans, La.....
57	169189	Brg.	CREW LEVICK No. 10.....	204	204	118.2	28.6	6.7	1922	do.....
58	162767	Brg.	Croatian.....	416	416	175.0	23.7	15.0	1901	New Bern, N. C.....
59	169675	Scw.	Crosby No. 1.....	413	413	112.9	38.1	10.6	1926	Seattle, Wash.....
60	169595	Scw.	Crosby No. 2.....	394	394	112.1	38.1	10.3	1926	do.....
61	169840	Scw.	Crosby No. 3.....	276	276	100.0	36.0	8.9	1927	do.....
62	169856	Scw.	Crosby No. 4.....	277	277	100.0	36.0	8.8	1927	do.....
63	169883	Scw.	Crosby No. 5.....	277	277	100.0	36.0	8.9	1927	do.....
64	169974	Scw.	Crosby No. 6.....	283	283	99.9	36.0	8.9	1928	do.....
65	169719	Scw.	Crosby No. 8.....	254	254	90.2	36.0	9.0	1927	do.....
66	169592	Scw.	Crosby Fisheries No. 1.....	71	71	64.3	22.0	4.0	1926	do.....
67	170019	Scw.	Crosby Fisheries No. 2.....	35	35	55.7	16.0	4.7	1928	do.....
68	171413	Brg.	Cross.....	5	5	50.7	10.1	1.3	1923	Reedville, Ohio.....
69	171642	Brg.	Cross No. 2.....	10	10	55.9	11.9	1.9	1933	Antiquity, Ohio.....
70	170535	Brg.	Crowley No. 64.....	267	267	105.8	32.0	8.5	1913	San Francisco, Calif.....

¹ Formerly barge (a) Strongwood.
(b) Commonwealth.

¹ Formerly barge (a) Hermitage.
(b) Galena No. 1.
(c) Wm. Jervis.

Unrigged Vessels

705

Line No.	Serv-ice	Crew	Name of owner	Home port	Address of owner
1	Wrk.	1	Merritt-Chapman & Scott Corporation (Del.)	New York, N. Y.	17 Battery Place.
2	Wrk.	4	do.	do.	Do.
3	Wrk.	6	do.	do.	Do.
4	Frt.	2	B. & O. R. R. Co. (Md.)	Baltimore, Md.	Baltimore and Charles Streets.
5	Frt.	1	Henry Farber	New York, N. Y.	4004 Atlantic Avenue (B).
6	Frt.	1	James A. O'Boyle	do.	11 Moore Street.
7	Frt.	1	B. & O. R. R. Co. (Md.)	Baltimore, Md.	Baltimore and Charles Streets.
8	Frt.	1	Harold L. Valentine	New York, N. Y.	21 West Street.
9	Wrk.	1	Merritt-Chapman & Scott Corporation (Del.)	do.	17 Battery Place.
10	Frt.	0	Dunbar & Sullivan Dredging Co. (N. Y.)	Buffalo, N. Y.	254 Court Street.
11	Frt.	1	B. & O. R. R. Co. (Md.)	Baltimore, Md.	Baltimore and Charles Streets.
12	Frt.	1	L. R. Connett & Co. (N. J.)	New York, N. Y.	1 Exchange Place, Jersey City, N. J.
13	Frt.	1	Eastern Transportation Co. (Del.)	Wilmington, Del.	7 West Tenth Street.
14	Frt.	1	L. R. Connett & Co. (N. J.)	New York, N. Y.	1 Exchange Place, Jersey City, N. J.
15	Frt.	1	do.	do.	Do.
16	Frt.	1	do.	do.	Do.
17	Frt.	1	do.	do.	Do.
18	Frt.	1	do.	do.	Do.
19	Frt.	1	New York Trap Rock Corporation (N. Y.)	do.	250 Park Avenue.
20	Tnk.	4	Continental Steamship Co. (Del.)	Wilmington, Del.	Keyser Building, Baltimore, Md.
21	Frt.	1	Joseph F. O'Boyle	New York, N. Y.	11 Moore Street.
22	Wrk.	1	Merritt-Chapman & Scott Corporation (Del.)	do.	17 Battery Place.
23	Frt.	1	Anthony O'Boyle (N. Y.)	do.	15 Moore Street.
24	Frt.	2	Merritt-Chapman & Scott Corporation (Del.)	do.	17 Battery Place.
25	Frt.	1	Harry A. Killian	Buffalo, N. Y.	Canal Terminal Building.
26	Frt.	2	Petterson Lighterage & Towing Corporation (N. Y.)	New York, N. Y.	44 Whitehall Street.
27	Frt.	2	Pensacola Transport Co. (Fla.)	Pensacola, Fla.	812 South Palafox Street.
28	Frt.	1	Philadelphia Derrick & Salvage Corporation (Del.)	Philadelphia, Pa.	Pier 17, North Wharves.
29	Frt.	1	do.	do.	Do.
30	Wrk.	8	Merritt-Chapman & Scott Corporation (Del.)	New York, N. Y.	17 Battery Place.
31	Wrk.	1	do.	do.	Do.
32	Fsh.	0	Pacific American Fisheries (Del.)	Ketchikan, Alaska	South Bellingham, Wash.
33	Fsh.	0	do.	do.	Do.
34	Fsh.	0	do.	do.	Do.
35	Fsh.	0	do.	do.	Do.
36	Fsh.	0	Alaska Pacific Salmon Company (Nev.)	do.	
37	Fsh.	0	Pacific American Fisheries (Del.)	do.	South Bellingham, Wash.
38	Fsh.	0	Alaska Trollers Cooperative Marketing Association (Alaska)	do.	
39	Fsh.	0	do.	do.	
40	Frt.	2	Mirabito Marine Corporation (N. Y.)	New York, N. Y.	128 Third Place (B).
41	Frt.	0	Peninsular Railway Co. (Wash.)	Tacoma, Wash.	Shelton, Wash.
42	Frt.	3	Lottie V. Wathen	Baltimore, Md.	Foot Andre Street.
43	Frt.	1	William McNamara	New York, N. Y.	Box 81, Lawrence Harbor, N. J.
44	Frt.	1	New York Trap Rock Corporation (N. Y.)	do.	250 Park Avenue.
45	Frt.	0	Chas. Cornell	Seattle, Wash.	Harper, Wash.
46	Frt.	0	do.	do.	Do.
47	Frt.	1	O'Brien Brothers (N. Y.)	New York, N. Y.	233 Broadway.
48	Frt.	1	New York Trap Rock Corporation (N. Y.)	do.	250 Park Avenue.
49	Frt.	1	C. F. Harms Co. (N. Y.)	do.	25 Broadway.
50	Frt.	1	Standard Dredging Co. (N. J.)	do.	80 Broad Street.
51	Pas.	1	T. E. Taylor	Memphis, Tenn.	Caruthersville, Mo.
52	Frt.	1	New York Trap Rock Corporation (N. Y.)	New York, N. Y.	250 Park Avenue.
53	Frt.	2	Arch Walker	Nashville, Tenn.	Savannah, Tenn.
54	Pas.	1	do.	do.	Do.
55	Drg.	21	Great Lakes Dredge & Dock Co. (N. J.)	New York, N. Y.	17 Battery Place.
56	Tnk.	1	Crew Levick Co. (Pa.)	Philadelphia, Pa.	400 North Broad Street.
57	Tnk.	1	do.	do.	Do.
58	Frt.	1	Paul Barge & Transportation Co. (Md.)	Baltimore, Md.	Stewart Building.
59	Frt.	0	Crosby Lighterage Co. (Wash.)	Port Townsend, Wash.	1001 Fairview Avenue, North.
60	Frt.	0	do.	do.	Do.
61	Frt.	0	do.	do.	Do.
62	Frt.	0	do.	do.	Do.
63	Frt.	0	do.	do.	Do.
64	Frt.	0	do.	do.	Do.
65	Frt.	0	do.	do.	Do.
66	Frt.	0	Alaska Packers Association (Calif.)	Seattle, Wash.	111 California Street, San Francisco, Calif.
67	Fsh.	0	do.	Seward, Alaska	Do.
68	Fer.	1	Joseph E. Randolph	Pittsburgh, Pa.	Church Street, Hockingport, Ohio.
69	Fer.	0	William B. Cross	do.	R. D. 1, Racine, Ohio.
70	Frt.	1	Crowley Launch & Tugboat Co. (Calif.)	San Francisco, Calif.	Pier 14.

‡ Formerly barge Rockwood.
 † Formerly brg. Monarch.

‡ Formerly barge Clara Brooks.
 † Formerly U. S. N. No. Y. C. 361.
 † Formerly barge Chas. G. Blades.

Unrigged Vessels

Line No.	Official No.	Rig	Name of vessel	Tonnage		Register dimensions			When built	Where built
				Gross	Net	Length	Breadth	Depth		
							<i>Feet</i>	<i>Feet</i>	<i>Feet</i>	
1	171184	Brg.	Crystal Light.....	220	220	100.0	31.0	7.8		Unknown.....
2	34303	Brg.	Cuba.....	353	353	83.7	29.9	7.0	1898	Brooklyn, N. Y.....
3	34385	Sow.	CUBA LIBRE.....	195	195	96.0	25.0	7.0	1895	Sault Ste. Marie, Mich.....
4	163431	Sow.	CULENE RHUE.....	240	240	68.0	38.0	8.0	1907	Port Huron, Mich.....
5	167256	Sow.	Cully.....	17	17	40.0	17.0	3.0	1914	Algonac, Mich.....
6	167257	Sow.	Cully No. 1.....	6	6	24.0	11.0	2.5	1915	do.....
7	167188	Brg.	Cumberland.....	914	888	214.0	32.0	14.3	1918	Norfolk, Va.....
8	201673	Brg.	Cumru (KNPB).....	1,780	1,672	256.0	43.0	20.0	1905	Noank, Conn.....
9	51413	Brg.	Currituck.....	382	382	162.0	23.8	11.0	1909	Elkton, Md.....
10	166164	Brg.	Curtis Bay.....	305	285	144.2	23.5	9.2	1912	South Baltimore, Md.....
11	218317	Brg.	Cutler.....	1,322	1,170	230.6	37.6	19.6	1919	Machias, Me.....
12	163121	Brg.	CYCLOPS.....	324	324	96.0	38.4	9.8	1907	Philadelphia, Pa.....
13	168535	Sow.	D-1.....	241	241	85.5	38.8	7.7	1922	North Tonawanda, N. Y.....
14	162262	Sow.	D. 37 (steel).....	715	675	130.0	36.0	12.6	1904	Mantowoc, Wis.....
15	166797	Sow.	D. E.....	201	201	99.8	38.0	6.1	1917	Buffalo, N. Y.....
16	214326	Sow.	D. F.....	45	45	64.0	21.0	3.8	1914	Seattle, Wash.....
17	160449	Sow.	D. F. No. 1.....	109	109	59.9	20.0	5.1	1926	do.....
18	169724	Sow.	D. F. No. 2.....	478	478	114.6	24.0	6.1	1927	do.....
19	169887	Sow.	D. J. H.....	240	240	53.7	21.2	5.3		Katalla, Alaska.....
20	35613	Sow.	D. L. Co. XVI.....	184	184	90.2	32.2	7.3	1902	Olympia, Wash.....
21	163678	Sow.	D. L. Co. XVII.....	113	113	82.0	26.4	6.0	1908	Seattle, Wash.....
22	163679	Sow.	D. L. Co. XVIII.....	113	113	82.0	26.4	6.0	1908	do.....
23	163707	Sow.	D. L. Co. XIX.....	104	104	81.6	26.0	6.0	1908	do.....
24	30162	Sow.	D. L. Co. XX.....	234	234	110.3	30.3	7.2	1899	do.....
25	164524	Sow.	D. L. Co. XXI.....	32	32	50.0	20.0	4.0	1911	do.....
26	164210	Sow.	D. L. Co. XXV.....	119	119	80.2	26.0	6.8	1910	Port Townsend, Wash.....
27	165400	Sow.	D. L. Co. XXVI.....	752	752	111.6	37.0	7.5	1913	Seattle, Wash.....
28	165472	Sow.	D. L. Co. XXVII.....	279	279	112.0	37.0	7.5	1913	do.....
29	165616	Sow.	D. L. Co. XXVIII.....	166	166	89.9	28.0	7.6	1914	do.....
30	165622	Sow.	D. L. Co. XXIX.....	166	166	89.9	28.0	7.6	1914	do.....
31	167041	Sow.	D. L. Co. XXX.....	494	494	122.0	41.1	11.0	1917	Port Townsend, Wash.....
32	167067	Sow.	D. L. Co. XXXI.....	494	494	122.0	41.0	11.0	1917	Hadlock, Wash.....
33	167135	Sow.	D. L. Co. XXXII.....	272	272	111.7	37.0	7.7	1918	do.....
34	167339	Sow.	D. L. Co. XXXIII.....	562	562	128.0	41.0	11.1	1918	do.....
35	167709	Sow.	D. L. Co. XXXV.....	194	194	98.4	32.2	7.2	1919	do.....
36	167710	Sow.	D. L. Co. XXXVI.....	194	194	98.4	32.2	7.2	1919	do.....
37	168419	Sow.	D. L. Co. XXXVII.....	380	380	110.0	35.8	10.8	1922	Port Blakely, Wash.....
38	166811	Sow.	D. L. Co. XXXVIII.....	190	190	90.1	32.0	7.7	1917	do.....
39	171352	Brg.	D. T. Co. 5.....	170	170	99.6	32.0	6.4	1925	St. Helens, Oreg.....
40	171353	Brg.	D. T. Co. 6.....	170	170	99.6	32.0	6.4	1925	do.....
41	171354	Brg.	D. T. Co. 101.....	71	71	72.6	24.1	4.2	1925	Stevenson, Wash.....
42	162369	Sow.	D. L. Co. No. IV.....	105	105	80.8	26.8	6.0	1903	Olympia, Wash.....
43	162370	Sow.	D. L. Co. No. V.....	105	105	80.0	26.8	6.0	1903	Seattle, Wash.....
44	165413	Sow.	D. L. Co. No. VI.....	114	114	90.0	28.0	6.0	1913	do.....
45	165645	Sow.	D. L. Co. No. VII.....	85	85	70.1	24.0	6.0	1914	do.....
46	165549	Sow.	D. L. Co. No. VIII.....	104	104	81.0	26.0	6.0	1913	do.....
47	162374	Sow.	D. L. Co. No. XIV.....	103	103	82.6	24.9	6.0	1904	do.....
48	162375	Sow.	D. L. Co. No. XV.....	156	156	91.0	29.0	7.0	1904	Olympia, Wash.....
49	167473	Sow.	D. L. Co. No. XXXIV.....	420	420	152.0	40.0	7.8	1919	Hadlock, Wash.....
50	165244	Sow.	D. L. Co. No. XXXIX.....	170	170	90.0	32.0	8.0	1913	Seattle, Wash.....
51	165260	Sow.	D. L. Co. No. XL.....	170	170	90.0	32.0	8.0	1913	do.....
52	165340	Sow.	D. L. Co. No. XLI.....	170	170	90.0	32.0	8.0	1913	do.....
53	165380	Sow.	D. L. Co. No. XLII.....	170	170	90.0	32.0	8.0	1913	do.....
54	166972	Sow.	D. L. Co. No. XLIII.....	248	248	90.0	33.9	9.3	1917	Port Blakely, Wash.....
55	165316	Sow.	D. L. Co. No. XLIV.....	224	224	91.0	34.0	9.0	1913	Seattle, Wash.....
56	169289	Sow.	D. L. Co. No. XLV.....	281	281	100.0	36.0	9.0	1925	do.....
57	169289	Sow.	D. L. Co. No. XLVI.....	290	290	99.9	35.9	9.3	1925	Port Blakely, Wash.....
58	169270	Sow.	D. L. Co. No. XLVII.....	286	286	100.0	35.8	9.3	1925	do.....
59	169463	Sow.	D. L. Co. No. XLVIII.....	297	297	110.1	36.0	8.5	1926	Seattle, Wash.....
60	169464	Sow.	D. L. Co. No. XLIX.....	297	297	110.1	36.0	8.5	1926	do.....
61	165538	Brg.	D. N. Co. No. 100 (steel).....	342	342	150.0	30.0	8.2	1913	Ambridge, Pa.....
62	165540	Brg.	D. N. Co. No. 102 (steel).....	342	342	150.0	30.0	8.2	1913	do.....
63	166244	Sow.	D. S. S. Co. 1.....	41	41	60.0	20.0	4.2	1916	Anacortes, Wash.....
64	167166	Sow.	D. S. S. Co. 4.....	18	18	40.3	15.9	3.6	1917	Port Blakely, Wash.....
65	167167	Sow.	D. S. S. Co. 5.....	30	30	54.3	18.0	3.8	1918	do.....
66	167518	Sow.	D. S. S. Co. 7.....	49	49	66.2	22.0	4.0	1919	Anacortes, Wash.....
67	171156	Sow.	D. T. Co. No. 1.....	144	144	81.6	30.0	6.9	1930	Bellingham, Wash.....
68	166676	Sow.	D. S. S. Co. No. 3.....	30	30	50.0	18.0	4.2	1917	Bremerton, Wash.....
69	167554	Sow.	D. S. S. Co. No. 8.....	33	33	54.1	18.0	4.0	1919	Seattle, Wash.....
70	168891	Sow.	D. S. S. Co. No. 9.....	18	18	40.1	14.0	4.0	1924	do.....

¹ Formerly barge ^a Foss No. 9.

² Formerly barge ^b Foss No. 30.

³ Formerly scow Ajax.

⁴ Formerly scow C. C. Co. No. 2.

⁵ Formerly scow Cary-Davis No. 1.

⁶ Formerly scow P. B. T. Co. No. 12.

⁷ Formerly scow H. & S. No. 12.

⁸ Formerly scow H. & S. No. 17.

Unrigged Vessels

707

Line No.	Service	Crew	Name of owner	Home port	Address of owner
1	Frts.	1	O'Brien Brothers (N. Y.)	New York, N. Y.	233 Broadway.
2	Frts.	2	Sophia A. Patterson	do.	c/o N. N. Petterson, 44 Whitehall Street.
3	Frts.	0	Dunbar & Sullivan Dredging Co. (N. Y.)	Buffalo, N. Y.	254 Court Street.
4	Frts.	0	do.	do.	Do.
5	Frts.	2	Samuel Gore	Port Huron, Mich.	Algonac, Mich.
6	Drg.	1	Guy A. Hemenger	do.	Do.
7	Frts.	2	Southern Transportation Co. (N. J.)	Philadelphia, Pa.	Commercial Trust Building.
8	Frts.	3	H. P. Dilkes	do.	308 Chestnut Street.
9	Frts.	1	Southern Transportation Co. (N. J.)	do.	Commercial Trust Bldg.
10	Frts.	2	Davison Chemical Co. (Md.)	Baltimore, Md.	Baltimore Trust Building.
11	Frts.	3	Southern Transportation Co. (N. J.)	Philadelphia, Pa.	Commercial Trust Building.
12	Frts.	1	Southern Pacific Co. (Ky.)	New York, N. Y.	165 Broadway.
13	Msc.	1	Dunbar & Sullivan Dredging Co. (N. Y.)	Buffalo, N. Y.	254 Court Street.
14	Frts.	0	Great Lakes Dredge & Dock Co. (N. J.)	Duluth, Minn.	200 Exchange Building.
15	Frts.	2	Gravel Products Corporation (N. Y.)	Buffalo, N. Y.	99 Miami Street.
16	Fsh.	0	Samuel Oxenburg	Seattle, Wash.	276 Metropolitan Avenue (B).
17	Fsh.	0	do.	do.	Do.
18	Fsh.	1	Bellingham Canning Co. (Wash.)	Bellingham, Wash.	South Bellingham, Wash.
19	Fsh.	0	Northern Products Corporation (Wash.)	Juneau, Alaska	Dexter Horton Building, Seattle, Wash.
20	Frts.	0	Drummond Lighterage Co. (Wash.)	Seattle, Wash.	Colman Building.
21	Frts.	0	do.	do.	Do.
22	Frts.	0	do.	do.	Do.
23	Frts.	0	do.	do.	Do.
24	Frts.	0	Delta V. Smyth	do.	310 West Fourth Street, Olympia, Wash.
25	Frts.	0	J. M. Colman Co. (Wash.)	do.	Colman Building.
26	Frts.	0	Drummond Lighterage Co. (Wash.)	do.	Do.
27	Frts.	0	Morrison Mill Co. (Wash.)	do.	Bellingham, Wash.
28	Frts.	0	Drummond Lighterage Co. (Wash.)	do.	Colman Building.
29	Frts.	0	do.	do.	Do.
30	Frts.	0	do.	do.	Do.
31	Frts.	1	do.	do.	Do.
32	Frts.	0	do.	do.	Do.
33	Frts.	0	do.	do.	Do.
34	Frts.	0	do.	do.	Do.
35	Frts.	0	do.	do.	Do.
36	Frts.	0	do.	do.	Do.
37	Frts.	0	do.	do.	Do.
38	Frts.	0	do.	do.	Do.
39	Frts.	1	Diesel Towing Co. (Oreg.)	Portland, Oreg.	Porter Building.
40	Frts.	1	do.	do.	Do.
41	Frts.	1	do.	do.	Do.
42	Frts.	0	Mrs. K. Winkler	Seattle, Wash.	3615 Burke Avenue.
43	Frts.	0	do.	do.	Do.
44	Frts.	0	Drummond Lighterage Co. (Wash.)	do.	Colman Building.
45	Frts.	0	Karl Hansen	do.	Smith Tower.
46	Frts.	0	Drummond Lighterage Co. (Wash.)	do.	Colman Building.
47	Frts.	1	Martin Hefner	do.	Bremerton, Wash.
48	Frts.	0	Drummond Lighterage Co. (Wash.)	do.	Colman Building.
49	Frts.	0	do.	do.	Do.
50	Frts.	0	do.	do.	Do.
51	Frts.	0	do.	do.	Do.
52	Frts.	0	do.	do.	Do.
53	Frts.	0	do.	do.	Do.
54	Frts.	0	do.	do.	Do.
55	Frts.	0	do.	do.	Do.
56	Frts.	0	do.	do.	Do.
57	Frts.	0	do.	do.	Do.
58	Frts.	0	do.	do.	Do.
59	Frts.	0	do.	do.	Do.
60	Frts.	0	do.	do.	Do.
61	Frts.	0	A. P. Breaux	New Orleans, La.	c/o A. P. Breaux & Son, Lockport, La.
62	Frts.	1	Standard Dredging Co. (N. J.)	New York, N. Y.	80 Broad Street.
63	Fsh.	0	Deep Sea Salmon Co. (Wash.)	Ketchikan, Alaska	419 First Avenue South, Seattle, Wash.
64	Fsh.	0	Alaska Pacific Salmon Company (Nev.)	do.	do.
65	Fsh.	0	do.	do.	do.
66	Fsh.	0	Peril Straits Packing Co. (Wash.)	do.	Todd, Alaska.
67	Frts.	1	Eugene F. Dunlap	Bellingham, Wash.	La Conner, Wash.
68	Fsh.	0	Alaska Pacific Salmon Company (Nev.)	Ketchikan, Alaska	do.
69	Fsh.	0	do.	do.	do.
70	Fsh.	0	do.	do.	do.

⁸ Formerly scow H. & S. No. 14.
⁹ Formerly scow H. & S. No. 6.
¹⁰ Formerly scow H. & S. No. 7.
¹¹ Formerly scow H. & S. No. 9.

¹² Formerly scow H. & S. No. 10.
¹³ Formerly scow H. & S. No. 13.
¹⁴ Formerly scow H. & S. No. 8.

Line No.	Official No.	Rig	Name of vessel	Tonnage		Register dimensions			When built	Where built
				Gross	Net	Length	Breadth	Depth		
1	169112	Sew.	D. & W. No. 1 (steel).....	23	23	40.3	20.3	3.2	1915	Detroit, Mich.....
2	170371	Sew.	D. J. Moran No. 1.....	33	33	49.4	20.0	3.8	1929	Sault Ste. Marie, Mich.
3	168614	Brg.	D. P. Cooper.....	257	257	97.0	25.8	11.1	1923	Kingston, N. Y.....
4	169106	Drg.	Dade.....	236	233	109.9	34.2	7.2	1924	Baltimore, Md.....
5	163726	Sew.	Daisy D.....	150	150	79.3	32.2	6.6	1909	Everett, Wash.....
6	162936	Brg.	Dakota.....	390	390	164.9	38.4	7.1	1906	St. Michael, Alaska.....
7	163245	Brg.	Dan.....	318	311	110.0	34.8	9.0	1907	Guildersleeve, Conn.....
8	165768	Sew.	Dan McCoy.....	40	40	58.0	17.8	4.6	1914	Sault Ste. Marie, Mich.
9	169760	Sew.	Danaco No. 3.....	29	29	80.3	14.5	3.1	1927	Houghton, Wash.....
10	169761	Sew.	Danaco No. 4.....	12	12	66.4	10.3	2.1	1927	do.....
11	171481	Brg.	Danaco No. 5.....	88	88	110.0	20.6	4.8	1932	do.....
12	171951	Sew.	Danaco No. 6.....	17	17	69.9	12.7	2.4	1935	do.....
13	171027	Brg.	Danger Light.....	283	283	112.0	32.0	8.4	1903	Brooklyn, N. Y.....
14	169357	Drg.	Dania.....	242	239	110.0	34.1	7.4	1925	Baltimore, Md.....
15	163403	Brg.	Daniel.....	414	414	110.0	28.9	12.4	1907	South Rondout, N. Y.
16	167121	Brg.	Daniel C. Robinson.....	490	481	115.3	31.0	13.6	1917	Kingston, N. Y.....
17	171261	Brg.	Danville Ferry.....	7	7	43.4	10.7	3.0	1931	Danville, Tenn.....
18	231065	Brg.	DARIEN..... (KNPE)	3,916	3,584	335.8	52.1	29.4	1920	Mobile, Ala.....
19	165000	Sew.	Darling No. 2.....	14	14	36.5	14.0	3.6	1912	Olympia, Wash.....
20	167371	Brg.	David R.....	330	313	105.0	27.2	11.2	1918	Rondout, N. Y.....
21	167443	Brg.	David Foster.....	447	447	112.0	30.0	13.1	1918	Kingston, N. Y.....
22	166584	Brg.	David Waterbury.....	447	447	112.0	29.0	13.1	1916	Rondout, N. Y.....
23	171105	Brg.	David J. Perrott.....	335	335	112.0	34.1	9.2	1930	Newburgh, N. Y.....
24	165783	Brg.	Davis.....	8	8	50.0	12.1	2.2	1913	Davis Ferry, Tenn.....
25	35594	Brg.	Dawn.....	30	30	65.0	14.8	4.6	1901	Wells Island, N. Y.....
26	166681	Sew.	Dawn II.....	77	77	50.0	18.0	3.8	1914	Bellevue, Wash.....
27	171028	Brg.	Dawn Light.....	303	303	113.0	33.0	8.7	1928	Port Richmond, N. Y.
28	171029	Brg.	Day Light.....	215	215	97.6	30.0	7.9	1902	Brooklyn, N. Y.....
29	169187	Brg.	Day Light Ferry.....	11	11	39.2	11.5	2.4	1925	Marianna, Ark.....
30	166620	Brg.	Dayton.....	311	311	79.7	28.4	7.2	1917	Brooklyn, N. Y.....
31	171203	Brg.	Dayton.....	9	9	48.2	11.6	2.1	1931	Dayton, Tenn.....
32	167663	Sew.	Deep Sea Salvage Co. No. 1.....	52	52	41.0	30.7	4.2	1919	Seattle, Wash.....
33	167664	Sew.	Deep Sea Salvage Co. No. 2.....	44	44	41.0	19.6	4.1	1919	do.....
34	209563	Brg.	Deepwater No. 2.....	1,812	1,581	263.5	44.3	19.7	1912	Bath, Me.....
35	162801	Sew.	Deering No. 1.....	30	30	40.2	20.1	4.5	1906	Seattle, Wash.....
36	162802	Sew.	Deering No. 2.....	30	30	40.2	20.1	4.5	1906	do.....
37	166194	Brg.	Deer Park.....	298	298	79.8	28.6	6.5	1915	Mariners Harbor, N. Y.
38	165196	Drg.	Defiance.....	742	742	120.0	39.6	11.4	1912	Green Bay, Wis.....
39	162411	Brg.	Delaware.....	418	418	183.8	23.8	10.9	1905	Elkton, Md.....
40	168304	Brg.	DELAWARE.....	351	343	135.0	34.0	8.8	1922	Chester, Pa.....
41	214209	Brg.	Delaware.....	1,371	1,267	228.7	40.0	16.0	1916	Wilmington, Del.....
42	35529	Brg.	Delhi.....	523	523	143.0	30.9	11.1	1896	Elizabethport, N. J.....
43	171341	Brg.	Delores R.....	312	312	112.9	32.9	8.4	1916	Kingston, N. Y.....
44	170954	Sew.	Dempey Lumber Company 1.....	81	81	70.5	25.8	5.2	1907	Tacoma, Wash.....
45	170995	Sew.	Dempey Lumber Company 5.....	201	201	100.0	31.8	7.2	1912	do.....
46	168843	Brg.	Denison.....	283	283	99.4	34.2	9.4	1923	Kingston, N. Y.....
47	170509	Sew.	Denny.....	248	248	100.0	34.0	7.9	1929	Seattle, Wash.....
48	212000	Brg.	Dentist.....	120	120	64.9	22.0	4.5	1913	Sitka, Alaska.....
49	169212	Brg.	Denton's Ferry.....	7	7	51.0	11.6	1.9	1923	Cotter, Ark.....
50	164909	Brg.	Derrick.....	23	23	50.6	16.0	3.8	1909	Alexandria Bay, N. Y.
51	171641	Brg.	Derrick Boat No. 1.....	87	87	70.7	35.4	5.3	1916	New Richmond, Ohio.
52	164473	Sew.	DERRICK No. 5.....	329	329	89.3	40.1	9.0	1911	Buffalo, N. Y.....
53	170464	Brg.	DERRICK No. 10.....	555	555	110.1	50.1	9.0	1929	Manitowoc, Wis.....
54	170621	Brg.	Deshler.....	498	498	100.0	32.0	8.3	1930	Mariners Harbor, N. Y.
55	163452	Sew.	DESTROYER.....	356	356	106.0	30.2	6.0	1907	Ferrysburg, Mich.....
56	167990	Sew.	Detour.....	575	575	139.2	44.0	12.0	1920	Detour, Mich.....
57	170172	Sew.	Dewey Fish Co. No. 3.....	27	27	51.9	16.0	4.0	1928	Seattle, Wash.....
58	170173	Sew.	Dewey Fish Co. No. 4.....	27	27	51.9	16.0	4.0	1928	do.....
59	170683	Brg.	Dewitt E. McKinstry.....	335	335	112.0	34.1	9.2	1930	Newburgh, N. Y.....
60	157574	Brg.	Diamond Head..... (KNPF)	972	972	194.2	31.2	20.2	1866	London, England.....
61	171133	Brg.	Diamond Light.....	309	309	113.0	33.0	8.7	1925	Port Richmond, N. Y.
62	168341	Sew.	Dick.....	339	339	121.4	40.4	7.8	1922	Everett, Wash.....
63	171600	Brg.	Dick.....	271	271	110.2	22.0	10.9	1932	Athens, N. Y.....
64	170750	Brg.	Dick C.....	340	340	121.0	36.0	8.7	Unknown	Unknown
65	169603	Drg.	DIESEL.....	587	587	175.0	40.0	9.0	1921	New Orleans, La.....
66	171089	Brg.	Dim Light.....	206	206	99.3	30.0	7.6	1909	Brooklyn, N. Y.....
67	171644	Brg.	Dixiana.....	2,573	2,573	200.1	40.4	13.3	Unknown	Wilmington, Del.....
68	171440	Brg.	Dixie.....	10	10	64.5	10.0	2.1	Unknown	Unknown

¹ Formerly barge Jos. B. Lynch.
² Formerly Panaman barge Darien.

³ Formerly barge Robert D., jr.
⁴ Formerly schooner barge Chatham.

Unrigged Vessels

709

Line No.	Service	Crew	Name of owner	Home port	Address of owner
1	Frts.	0	Detroit & Windsor Ferry Co. (Mich.)	Detroit, Mich.	Foot Woodward Avenue.
2	Frts.	1	John K. Morau	Sault Ste. Marie, Mich.	320 Maple Street.
3	Frts.	1	James F. Dwyer	Albany, N. Y.	20 West Strand, Kingston, N. Y.
4	Drg.	18	Milling Dredging Co. (Fla.)	Miami, Fla.	Box 178, Hollywood, Fla.
5	Frts.	0	Canyon Lumber Co. (Wash.)	Seattle, Wash.	Box 913, Everett, Wash.
6	Frts.	1	American Yukon Navigation Co. (W. Va.)	Eagle, Alaska	Alaska Building, Seattle, Wash.
7	Frts.	1	Eastern Transportation Co. (Del.)	Wilmington, Del.	7 West Tenth Street.
8	Lgt.	1	Elmo Kibby	Sault Ste. Marie, Mich.	Mission Road and East Portage Avenue.
9	Frts.	0	Glenn R. Day	Seward, Alaska	Iditarod, Alaska.
10	Frts.	0	do	do	Do.
11	Frts.	0	do	do	Do.
12	Frts.	0	do	do	Do.
13	Frts.	1	Ernest K. Barnard	New York, N. Y.	21 Glenwood Avenue, Silver Lake, S. I. N. Y.
14	Drg.	22	Joe L. De Lamere	Miami, Fla.	3415 Campus Boulevard, Albuquerque, N. Mex.
15	Frts.	1	Anthony O'Boyle	New York, N. Y.	11 Moore Street.
16	Frts.	1	Murray & McCourt (Del.)	do	17 State Street.
17	Pas.	1	W. S. Sexton	Nashville, Tenn.	Danville, Tenn.
18	Frts.	6	Oliver Transportation Co.	Philadelphia, Pa.	c/o E. E. Walling, 123 South Broad Street.
19	Frts.	0	Robert F. Wallin	Tacoma, Wash.	Route 1, Shelton, Wash.
20	Frts.	3	Mystic Steamship Co. (Trustees)	Boston, Mass.	250 Stuart Street.
21	Frts.	1	Ira S. Bushey & Sons (N. Y.)	New York, N. Y.	764 Court Street (B).
22	Frts.	1	Harold L. Valentine (N. Y.)	do	21 West Street.
23	Frts.	1	Hudson River Shipyards Corporation (N. Y.)	do	250 Park Avenue.
24	Fer.	1	C. H. Davis	Chattanooga, Tenn.	London, Tenn.
25	Frts.	1	William Slate	Cape Vincent, N. Y.	Alexandria Bay, N. Y.
26	Fsh.	0	Storfold & Grondahl Packing Co. (Wash.)	Petersburg, Alaska	Washington Bay, Alaska.
27	Frts.	1	O'Brien Brothers (N. Y.)	New York, N. Y.	233 Broadway.
28	Frts.	1	do	do	Do.
29	Pas.	1	Lee County	Memphis, Tenn.	c/o S. L. Kirkpatrick, Marianna, Ark.
30	Frts.	1	B. & O. R. R. Co. (Md.)	Baltimore, Md.	Baltimore and Charles Streets.
31	Pas.	1	N. A. McCabe	Chattanooga, Tenn.	Dayton, Tenn.
32	Msc.	1	C. H. Wiley	Juneau, Alaska	1009 East Fourth Street, Olympia, Wash.
33	Fsh.	0	Otto Bindpage	Ketchikan, Alaska	Box 1026.
34	Frts.	4	Oliver Transportation Co.	Philadelphia, Pa.	c/o E. E. Walling, 123 South Broad Street.
35	Frts.	0	Boris Magids	Nome, Alaska	Deering, Alaska.
36	Frts.	0	do	do	Do.
37	Frts.	1	B. & O. R. R. Co. (Md.)	Baltimore, Md.	Baltimore and Charles Streets.
38	Drg.	1	Waterways Engineering Corporation (Wis.)	Milwaukee, Wis.	924 McDonald Street, Green Bay, Wis.
39	Frts.	1	Southern Transportation Co. (N. J.)	Philadelphia, Pa.	Commercial Trust Building.
40	Tnk.	1	Gulf Refining Co. (Tex.)	Port Arthur, Tex.	Gulf Office Building.
41	Frts.	3	P. Dougherty Co. (Md.)	Baltimore, Md.	Hearst-Tower Building.
42	Tnk.	1	Barge Delhi Co. (Del.)	Wilmington, Del.	Ocean View, Del.
43	Frts.	1	Jacob Rice & Sons	New York, N. Y.	103 Park Avenue.
44	Frts.	1	Dempsey Lumber Co. (Wash.)	Tacoma, Wash.	Tide Flats.
45	Frts.	1	do	do	Do.
46	Frts.	1	Southern Pacific Co. (Ky.)	New York, N. Y.	165 Broadway.
47	Frts.	1	George Nelson	Seattle, Wash.	231 Summit Avenue, North.
48	Fsh.	2	H. Nordness	Ketchikan, Alaska	
49	Pas.	1	B. C. Hurst	Memphis, Tenn.	Cotter, Ark.
50	Frts.	1	George C. Boldt	Cape Vincent, N. Y.	Alexandria Bay, N. Y.
51	Msc.	2	Ohio Valley Sand Co. (W. Va.)	Pittsburgh, Pa.	720 Maple Avenue, New Martinsville, W. Va.
52	Frts.	5	Great Lakes Dredge & Dock Co. (N. J.)	Duluth, Minn.	Exchange Building.
53	Lgt.	9	do	do	Do.
54	Frts.	1	Baltimore & Ohio R. R. Co. (Md.)	Baltimore, Md.	Baltimore and Charles Streets.
55	Msc.	0	United States Dredge and Dock Co. (Del.)	Detroit, Mich.	Box 271, Wyandotte, Mich.
56	Frts.	2	May G. Durocher	Sault Ste Marie, Mich.	Detour, Mich.
57	Fsh.	0	Sebastian Stuart Fish Co. (Wash.)	Seattle, Wash.	Spokane Street Dock.
58	Fsh.	0	do	do	Do.
59	Frts.	1	Hudson River Shipyards Corporation (N. Y.)	New York, N. Y.	250 Park Avenue.
60	Tnk.	0	General Petroleum Corporation (Del.)	Seattle, Wash.	1710 Sixteenth Avenue SW.
61	Frts.	1	O'Brien Brothers (N. Y.)	New York, N. Y.	233 Broadway.
62	Frts.	0	Canyon Lumber Co. (Wash.)	Seattle, Wash.	Box 913, Everett, Wash.
63	Frts.	1	Sarah Lenahan	Albany, N. Y.	Box 334, Athens, N. Y.
64	Frts.	1	Chiarello Bros. Co. (N. Y.)	New York, N. Y.	15 Moore Street.
65	Drg.	33	Standard Dredging Co. (N. J.)	do	80 Broad Street.
66	Frts.	1	O'Brien Brothers (N. Y.)	do	233 Broadway.
67	Msc.	3	Great Lakes Show Boat Corporation (Ill.)	Chicago, Ill.	100 North La Salle Street.
68	Fer.	1	Sattes Ferry Co. (W. Va.)	Pittsburgh, Pa.	427 Kenawha Terrace, St. Albans, W. Va.

* Formerly barge Champion.

* Formerly British ship Gainsborough.

Unrigged Vessels

Line No.	Official No.	Rig	Name of vessel	Tonnage		Register dimensions			When built	Where built	
				Gross	Net	Length	Breadth	Depth			
							Feet	Feet	Feet		
1	35600	Sow.	Dixie No. 1.....	10	10	46.2	12.1	2.4	1901	Beach, Wash.....	
2	35601	Sow.	Dixie No. 2.....	10	10	46.2	12.1	2.4	1901	do.....	
3	35610	Sow.	Dixie No. 3.....	14	14	46.0	13.0	3.0	1902	Chuukanut, Wash.....	
4	163858	Sow.	Dixie No. 4.....	26	26	51.0	15.6	4.1	1909	Bellingham, Wash.....	
5	164493	Sow.	Dixie No. 5.....	26	26	51.0	15.9	4.1	1911	do.....	
6	165241	Sow.	Dixie No. 6.....	34	34	60.0	16.0	4.0	1913	Anacortes, Wash.....	
7	165256	Sow.	Dixie No. 7.....	34	34	60.0	16.0	4.0	1913	do.....	
8	166059	Sow.	Dixie No. 8.....	29	29	57.7	16.0	4.0	1915	Friday Harbor, Wash.....	
9	166831	Sow.	Dixie No. 9.....	30	30	56.3	15.9	4.1	1917	Bellingham, Wash.....	
10	166861	Sow.	Dixie No. 10.....	30	30	56.3	15.0	4.1	1917	do.....	
11	171677	Sow.	Dixie No. 11.....	40	40	60.0	18.0	4.4	1933	Richardson, Wash.....	
12	171678	Sow.	Dixie No. 12.....	40	40	60.0	18.0	4.4	1933	do.....	
13	165305	Cnl.	Dr. G. W. Crissey.....	104	97	96.0	17.4	7.5	1913	Waterford, N. Y.....	
14	169688	Brg.	Dr. H. P. Swift.....	297	297	112.0	32.7	8.7		Unknown.....	
15	169687	Brg.	Dr. John G. Coyle.....	303	303	111.5	32.9	8.7		do.....	
16	164905	Brg.	Dominick No. 1.....	299	299	111.1	36.6	8.7	1912	Brooklyn, N. Y.....	
17	169009	Brg.	Don.....	462	462	104.7	30.6	13.7	1923	Kingston, N. Y.....	
18	164301	Brg.	Donald.....	451	434	116.5	30.2	12.0	1910	Gildersleeve, Conn.....	
19	165253	Brg.	Doris.....	457	426	175.0	23.9	12.2	1913	do.....	
20	171780	Brg.	DORIS B. (WJFM).....	232	232	100.0	30.0	8.7	1934	Brooklyn, N. Y.....	
21	166313	Brg.	Dorothy.....	490	490	116.0	31.0	13.7	1916	Rondout, N. Y.....	
22	166681	Brg.	DOROTHY.....	19	19	52.2	17.7	2.5	1923	Grafton, Ill.....	
23	168942	Brg.	Dorothy.....	96	96	110.6	22.0	4.7	1923	Knoxville, Tenn.....	
24	163700	Scw.	Dorothy D.....	252	252	119.7	32.2	7.3	1908	Everett, Wash.....	
25	163665	Brg.	Dorothy May.....	432	432	114.0	29.2	12.5	1908	South Rondout, N. Y.....	
26	165067	Brg.	Dorothy E. Price.....	409	409	113.1	29.5	12.2	1912	Kingston, N. Y.....	
27	171952	Brg.	Dot.....	16	16	60.3	14.0	2.5	1934	St. Marys, Mo.....	
28	164051	Brg.	Douglass.....	406	406	161.6	35.4	9.0	1910	Lake Charles, La.....	
29	166752	Brg.	Dover.....	312	312	81.7	28.1	7.5	1917	Brooklyn, N. Y.....	
30	168918	Brg.	Drayton T. Thurston.....	266	266	107.0	22.0	11.3	1924	Cohoes, N. Y.....	
31	163022	Scw.	DREDGE No. 7.....	826	146	110.6	40.0	12.7	1901	Ferrysburg, Mich.....	
32	171175	Brg.	Dredge No. 18.....	570	570	115.6	40.0	11.0	1900	Ogdensburg, N. Y.....	
33	165339	Brg.	DRILL BOAT No. 1.....	651	651	140.0	35.0	8.0	1913	Wyandotte, Mich.....	
34	164305	Scw.	DRILL BOAT No. 4.....	489	489	132.0	35.8	6.8	1908	Cleveland, Ohio.....	
35	165065	Scw.	Drill Boat No. 8.....	335	335	131.6	36.0	7.6	1912	Boston, Mass.....	
36	171621	Scw.	DRILLCRAFT.....	253	227	100.0	36.0	7.0	1933	Superior, Wis.....	
37	164002	Scw.	DRILL NO. 5.....	528	528	137.6	32.0	6.6	1908	Buffalo, N. Y.....	
38	171240	Scw.	Driver Dewey.....	83	83	66.2	22.0	4.6	1909	Anacortes, Wash.....	
39	165514	Brg.	Driver No. 1.....	58	58	56.0	20.0	3.0	1912	King Cove, Alaska.....	
40	219412	Brg.	Druid Hill.....	1,281	1,210	228.0	38.0	19.1	1919	Baltimore, Md.....	
41	171376	Brg.	Duchess.....	113	113	70.0	18.0	3.0	1930	Clarendon, Ark.....	
42	167307	Brg.	Dudley Murray.....	236	222	105.3	22.5	10.5	1918	Whitehall, N. Y.....	
43	163393	Brg.	Duke.....	509	456	175.6	28.2	11.8	1907	Elkton, Md.....	
44	170562	Sow.	Duke.....	115	115	69.9	24.0	5.2	1930	Seattle, Wash.....	
45	171736	Scw.	DUMP SCOW No. 29.....	590	590	144.0	37.0	11.7	1922	Philadelphia, Pa.....	
46	171739	Scw.	DUMP SCOW No. 30.....	590	590	144.0	37.0	11.7	1922	do.....	
47	170279	Sow.	DUNBAR.....	399	399	110.1	42.1	9.2	1929	River Rouge, Mich.....	
48	215107	Brg.	DUPACID.....	564	550	194.0	23.8	12.8	1917	Philadelphia, Pa.....	
49	170546	Scw.	DUPUIS No. 2.....	53	53	60.0	24.0	4.2	1922	Wyandotte, Mich.....	
50	170539	Scw.	DUPUIS No. 4.....	40	40	56.0	22.2	3.6	1913	do.....	
51	170647	Brg.	DUPUIS No. 6.....	56	56	60.0	24.0	4.2	1921	River Rouge, Mich.....	
52	170640	Brg.	DUPUIS No. 8.....	33	33	52.2	20.2	3.6	1925	Detroit, Mich.....	
53	166284	Brg.	DUPUIS No. 10.....	316	316	143.0	32.0	6.4	1916	Ecorse, Mich.....	
54	170683	Scw.	DUPUIS No. 12.....	264	264	112.1	36.0	7.2	1930	River Rouge, Mich.....	
55	170015	Brg.	Dutch.....	279	279	110.0	32.0	8.8	1913	Gildersleeve, Conn.....	
56	171488	Brg.	Dutton No. 2.....	759	759	257.4	36.0	8.9	1910	Perth Amboy, N. J.....	
57	170587	Brg.	Dutton No. 3.....	624	624	248.1	33.2	8.9	1906	Wilmington, Del.....	
58	170643	Brg.	Dutton No. 4.....	628	628	240.0	36.0	8.9	1900	Noank, Conn.....	
59	170588	Brg.	Dutton No. 5.....	669	669	248.7	36.5	9.1	1902	Perth Amboy, N. J.....	
60	170589	Brg.	Dutton No. 6.....	747	747	250.0	38.0	8.9	1903	do.....	
61	170590	Brg.	Dutton No. 7.....	748	748	250.0	38.0	8.9	1902	do.....	
62	171903	Brg.	Dynamite.....	33	33	60.0	20.0	3.3	1931	Toledo, Oreg.....	
63	171901	Brg.	E-6.....	299	299	112.8	34.0	8.2	1924	Kingston, N. Y.....	
64	167892	Scw.	E. 7.....	215	210	105.4	29.6	7.8	1920	Baltimore, Md.....	
65	167918	Scw.	E. 8.....	213	208	104.5	29.6	7.8	1920	do.....	
66	169392	Sow.	E-9.....	214	214	105.5	31.8	7.4	1926	do.....	
67	171009	Sow.	E. B. No. 3.....	140	140	84.8	29.5	5.8	1902	Sault Ste. Marie, Mich.....	
68	162772	Scw.	E. B. No. 7 (steel).....	542	542	125.0	30.6	11.6	1905	Manitowoc, Wis.....	
69	163892	Scw.	E. B. No. 8.....	323	323	149.5	31.0	13.0	1909	Sault Ste. Marie, Mich.....	
70	165660	Scw.	E. P. Co. No. 1.....	18	18	50.0	16.0	3.8	1914	Everett, Wash.....	
71	165952	Scw.	E. P. Co. No. 4.....	45	45	60.0	19.6	4.9	1915	do.....	
72	165953	Scw.	E. P. Co. No. 5.....	47	47	60.3	20.0	4.9	1915	do.....	
73	165954	Scw.	E. P. Co. No. 6.....	47	47	60.3	20.0	4.9	1915	do.....	
74	171635	Brg.	E. T. Co. No. 1.....	290	290	109.6	33.2	8.4	1910	South Rondout, N. Y.....	

¹ Formerly barge Sarah Ann.

² Formerly barge Louis J. Dempsey.

³ Formerly Canadian dredge McDougald.

Unrigged Vessels

711

Line No.	Service	Crew	Name of owner	Home port	Address of owner
1	Fsh.	0	Astoria & Puget Sound Packing Co. (Wash.)	Seattle, Wash.	South Bellingham, Wash.
2	Fsh.	0	do.	do.	Do.
3	Fsh.	0	do.	do.	Do.
4	Fsh.	0	do.	Juneau, Alaska	Excursion Inlet, Alaska.
5	Fsh.	0	do.	do.	Do.
6	Fsh.	0	do.	do.	Do.
7	Fsh.	0	do.	do.	Do.
8	Fsh.	0	do.	do.	Do.
9	Fsh.	0	do.	do.	South Bellingham, Wash.
10	Fsh.	0	do.	Seattle, Wash.	Do.
11	Fsh.	0	do.	Bellingham, Wash.	Do.
12	Fsh.	0	do.	do.	Do.
13	Frt.	1	Edgar Noel	Rouses Point, N. Y.	Whitehall, N. Y.
14	Frt.	1	New York Trap Rock Corporation (N. Y.)	New York, N. Y.	250 Park Avenue.
15	Frt.	1	do.	do.	Do.
16	Frt.	1	Anthony O'Boyle (N. Y.)	do.	15 Moore Street.
17	Frt.	1	James T. O'Donnell	do.	44 Whitehall Street.
18	Frt.	1	James McWilliams Blue Line (N. J.)	do.	1 Broadway.
19	Frt.	1	Robert B. Wathen	Baltimore, Md.	Foot Andre Street.
20	Tnk.	1	Coastal Tankers (Mass.)	New York, N. Y.	29 Westwood Street, Dorchester, Mass.
21	Frt.	0	Bouchard Transportation Co. (N. Y.)	do.	17 Battery Place.
22	Pas.	1	Herman T. Pohlman	St. Louis, Mo.	Grafton, Ill.
23	Pas.	0	Tennessee River Navigation Co. (Tenn.)	Chattanooga, Tenn.	100 Water Street.
24	Frt.	0	Canyon Lumber Co. (Wash.)	Seattle, Wash.	Box 913, Everett, Wash.
25	Frt.	1	Anthony O'Boyle	New York, N. Y.	11 Moore Street.
26	Frt.	1	Red Star Towing & Transportation Co. (W. Va.)	do.	17 Battery Place.
27	Fer.	1	Charles R. Bartels	St. Louis, Mo.	St. Marys, Mo.
28	Frt.	2	Pensacola Transport Co. (Fla.)	Pensacola, Fla.	812 South Palafox Street.
29	Frt.	1	B. & O. R. Co. (Md.)	Baltimore, Md.	Baltimore and Charles Streets.
30	Frt.	1	Marie Tucker	New York, N. Y.	3713 Avenue D (B).
31	Frt.	15	Great Lakes Dredge & Dock Co. (N. J.)	Duluth, Minn.	Exchange Building.
32	Drq.	1	Merritt-Chapman & Whitney Corporation (Del.)	Detroit, Mich.	Marion Building, Cleveland, Ohio.
33	Frt.	16	Great Lakes Dredge & Dock Co. (N. J.)	Duluth, Minn.	Exchange Building.
34	Msc.	9	do.	do.	Do.
35	Frt.	20	Dean Goodsell	Burlington, Vt.	do.
36	Msc.	21	United States Dredge and Dock Co. (Del.)	Detroit, Mich.	Box 271, Wyandotte, Mich.
37	Frt.	34	Great Lakes Dredge & Dock Co. (N. J.)	Duluth, Minn.	Exchange Building.
38	Pld.	3	Sebastian Stuart Fish Co. (Wash.)	Seattle, Wash.	Spokane Street Dock.
39	Msc.	0	Pacific American Fisheries (Del.)	Seward, Alaska	South Bellingham, Wash.
40	Frt.	5	T. J. Hooper	Baltimore, Md.	Munsey Building.
41	Pas.	2	R. W. English	Memphis, Tenn.	Clarendon, Ark.
42	Frt.	1	Edward G. Murray Lighterage & Transportation Co. (N. Y.)	Albany, N. Y.	17 State Street, New York, N. Y.
43	Frt.	3	Lottie V. Wathen	Baltimore, Md.	Foot Andre Street.
44	Fsh.	1	Northwestern Fisheries (Del.)	Seattle, Wash.	South Bellingham, Wash.
45	Frt.	0	Great Lakes Dredge & Dock Co. (N. J.)	Duluth, Minn.	Exchange Building.
46	Frt.	0	do.	do.	Do.
47	Drq.	0	Dunbar & Sullivan Dredging Co. (N. Y.)	Buffalo, N. Y.	254 Court Street.
48	Tnk.	3	E. I. du Pont de Nemours & Co. (Del.)	Wilmington, Del.	Tenth and Market Streets.
49	Pld.	1	A. J. Dupuis Co. (Mich.)	Detroit, Mich.	Ford Building.
50	Pld.	1	do.	do.	Do.
51	Frt.	1	do.	do.	Do.
52	Pld.	1	do.	do.	Do.
53	Frt.	0	do.	do.	Do.
54	Frt.	0	do.	do.	Do.
55	Frt.	1	Capital Materials Co. (Del.)	Washington, D. C.	2 S Street SW.
56	Frt.	2	A. C. Dutton Lumber Corporation (N. Y.)	New York, N. Y.	Poughkeepsie, N. Y.
57	Frt.	1	do.	do.	Do.
58	Frt.	1	do.	do.	Do.
59	Frt.	2	do.	do.	Do.
60	Frt.	2	do.	do.	Do.
61	Frt.	2	do.	do.	Do.
62	Fer.	0	Roosevelt Highway Ferry Co. (Oreg.)	Portland, Oreg.	Newport, Oreg.
63	Frt.	1	Consolidated Gas, Electric Light & Power Co. (Md.)	Baltimore, Md.	Lexington Building
64	Frt.	1	do.	do.	Do.
65	Frt.	1	do.	do.	Do.
66	Frt.	1	do.	do.	Do.
67	Frt.	1	Great Lakes Dredge & Dock Co. (N. J.)	Duluth, Minn.	Exchange Building.
68	Frt.	1	do.	do.	Do.
69	Msc.	2	do.	do.	Do.
70	Frt.	0	Sea Products Co. (Wash.)	Seattle, Wash.	7321 Eighth Avenue, South.
71	Fsh.	0	Farwest Fisheries (Wash.)	do.	Smith Tower Annex.
72	Fsh.	0	do.	do.	Do.
73	Fsh.	0	Farwest Fishermen (Wash.)	do.	Pioneer Building.
74	Frt.	1	Eastern Transportation Co. (Del.)	Wilmington, Del.	7 West Tenth Street.

† Formerly schooner Yenrut IV.

‡ Formerly barge Beaubien No. 7

Unrigged Vessels

Line No.	Official No.	Rig	Name of vessel	Tonnage		Register dimensions			When built	Where built
				Gross	Net	Length	Breadth	Depth		
				Feet						
1	171536	Brg.	E. T. Co. No. 2.	283	283	112.9	33.2	7.9	1917	Kingston, N. Y.
2	171537	Brg.	E. T. Co. No. 3.	294	294	113.7	32.8	8.3	1920	do.
3	171538	Brg.	E. T. Co. No. 4.	298	298	111.1	33.4	8.3	1909	do.
4	171539	Brg.	E. T. Co. No. 5.	316	316	112.7	33.4	8.9	1913	do.
5	171540	Brg.	E. T. Co. No. 6.	311	311	113.4	33.4	8.7	1914	do.
6	171545	Brg.	E. T. Co. No. 7.	290	290	110.7	33.4	8.3	1917	do.
7	171546	Brg.	E. T. Co. No. 8.	288	288	110.3	33.3	8.3	1917	do.
8	171547	Brg.	E. T. Co. No. 9.	290	290	110.7	33.3	8.3	1915	do.
9	170888	Brg.	E. T. Co. 10.	307	307	113.8	31.7	8.9		Unknown
10	170897	Brg.	E. T. Co. 11.	285	285	111.0	32.0	8.6	1909	New York, N. Y.
11	170889	Brg.	E. T. Co. 12.	307	307	113.8	31.7	8.9		Unknown
12	170898	Brg.	E. T. Co. 13.	285	285	111.0	32.0	8.6	1910	New York, N. Y.
13	170896	Brg.	E. T. Co. 14.	285	285	111.0	32.0	8.6	1909	do.
14	164340	Scw.	E. K. W. L. Co. No. 1.	116	116	60.0	20.0	4.5	1910	Hooquiam, Wash.
15	169948	Brg.	E. B. Simpson	320	320	112.0	34.1	9.2	1927	Newburgh, N. Y.
16	169642	Brg.	E. E. Phillips	333	333	113.6	33.9	9.3	1926	Kingston, N. Y.
17	170376	Brg.	E. F. Wilkins	132	132	75.0	32.0	6.3	1925	Wilmington, Del.
18	168880	Brg.	E. J. Morrison	330	330	115.4	33.7	9.3	1924	Brooklyn, N. Y.
19	169021	Brg.	E. O. Kamm	463	463	110.2	29.6	13.6	1924	Kingston, N. Y.
20	169167	Scw.	E. R. Cashin	307	299	114.7	33.8	9.2	1918	Buffalo, N. Y.
21	36973	Brg.	E. R. Clinton	420	420	179.3	23.8	11.0	1901	Elkton, Md.
22	166944	Brg.	E. R. Haggett	766	746	205.6	32.0	12.8	1917	do.
23	170412	Brg.	E. Lee Heldenrich, Jr.	335	335	112.0	34.1	9.2	1929	Newburgh, N. Y.
24	169168	Brg.	Earl F. Foster	486	486	117.0	30.9	12.9	1922	South Rondout, N. Y.
25	171090	Brg.	Early Light	302	302	112.5	33.0	8.3	1916	Brooklyn, N. Y.
26	170825	Brg.	Earth	309	309	112.0	34.0	8.6	1927	Wilmington, Del.
27	163007	Scw.	EARTHQUAKE	325	179	106.4	30.1	6.0	1904	Buffalo, N. Y.
28	171185	Brg.	Eastern Light	292	292	112.0	33.0	8.4	1916	Brooklyn, N. Y.
29	36958	Brg.	Eastern Star	219	219	95.3	23.2	10.1	1901	Rondout, N. Y.
30	171961	Brg.	East Hartford	339	339	117.5	30.1	9.3		Unknown
31	170599	Brg.	Easton	462	462	111.0	28.2	13.3		do.
32	166394	Brg.	Eastport	544	544	100.7	34.8	7.4	1916	Wilmington, Del.
33	171348	Brg.	Eaves	7	7	46.0	9.9	2.1	1931	Breedenton, Tenn.
34	220141	Brg.	ECKIE	309	309	149.0	20.2	10.9	1920	Long Island City, N. Y.
35	169861	Scw.	Eclipse No. 10	297	297	110.5	37.9	8.0	1927	Everett, Wash.
36	169953	Scw.	Eclipse No. 15	302	302	110.4	37.9	8.0	1927	do.
37	170059	Scw.	Eclipse No. 20	303	303	110.5	38.0	8.0	1928	do.
38	170117	Scw.	Eclipse No. 25	303	303	110.4	37.9	8.0	1928	do.
39	162726	Brg.	Ed and Tom	275	275	110.3	31.5	8.9	1904	Sleightsburg, N. Y.
40	167252	Brg.	Eddie	486	486	116.0	30.6	13.0	1918	Rondout, N. Y.
41	168340	Brg.	Edgecliff	487	487	100.0	32.0	7.9	1916	Tottenville, N. Y.
42	168397	Brg.	EDGEWATER	126	126	76.5	18.0	4.3	1922	Erie, Pa.
43	136737	Brg.	Edith	516	466	169.8	34.4	11.6	1899	Noank, Conn.
44	166768	Brg.	Edith	180	166	105.3	22.5	10.5	1917	Whitehall, N. Y.
45	166597	Brg.	Edna	307	307	111.8	33.6	9.2	1900	Brooklyn, N. Y.
46	170969	Brg.	Edna	17	17	50.5	15.8	2.6	1930	West Point, Ill.
47	168218	Brg.	Edna Murray	247	247	105.6	22.0	10.9	1920	Cohoes, N. Y.
48	165670	Cnl.	Edna M. Matton	104	98	96.0	17.4	7.6	1914	Waterford, N. Y.
49	163414	Brg.	Edward	383	383	112.0	28.5	11.9	1907	Kingston, N. Y.
50	170288	Brg.	Edward Hedger	523	523	117.8	30.0	13.4	1929	do.
51	166576	Brg.	Edward McKenna	548	548	120.0	33.0	12.8	1916	Brooklyn, N. Y.
52	168537	Brg.	Edward O'Boyle	2,200	2,200	267.3	46.0	23.6	1919	Jacksonville, Fla.
53	168641	Brg.	Edward Thurston, jr.	266	266	107.0	22.0	11.3	1923	Cohoes, N. Y.
54	168373	Brg.	Edward B. Foote	240	240	101.4	21.5	10.7	1922	Kingston, N. Y.
55	170410	Brg.	Edward B. Karr	335	335	112.0	34.1	9.2	1929	Newburgh, N. Y.
56	42777	Brg.	Edward E. Gillen Co. No. 24	546	541	182.0	40.0	10.4	1919	Noank, Conn.
57	163533	Brg.	Edward F. Cleary	372	372	111.0	28.4	11.6	1908	Kingston, N. Y.
58	167620	Brg.	Edward J. Keane	377	377	102.0	28.2	12.5	1919	do.
59	169859	Brg.	Edward J. Mulroy	320	320	112.0	34.1	9.2	1927	Rondout, N. Y.
60	169620	Brg.	Edward J. Murray	333	333	113.6	33.9	9.3	1926	Kingston, N. Y.
61	167272	Brg.	Edward M. Duffy	341	341	108.1	27.1	11.4	1917	do.
62	164273	Cnl.	Edward W. Parkhill	194	185	107.4	22.7	8.8	1910	Champlain, N. Y.
63	168363	Brg.	Edwards Moonlight	109	109	101.0	26.0	4.5	1922	Charleston, W. Va.
64	163156	Scw.	Edwin	106	106	80.0	26.6	6.0	1907	Ballard, Wash.
65	171741	Brg.	Edwin	224	224	101.1	21.3	10.2	1928	Kingston, N. Y.
66	166714	Scw.	Edwin Golding	51	44	63.4	22.5	4.4	1917	Bath, Maine.
67	168929	Brg.	Egan Sisters	280	280	108.2	23.1	11.1	1924	Kingston, N. Y.
68	171163	Brg.	El	335	335	136.0	38.0	8.4	1910	Portland, Oreg.
69	168223	Cnl.	Eileen	125	125	95.9	17.5	7.7	1921	Cohoes, N. Y.
70	167010	Drg.	ELCO	262	256	141.8	34.3	5.8	1917	Erie, Pa.
71	166807	Brg.	Eldon	307	307	79.6	28.0	7.6	1917	Brooklyn, N. Y.

1 Formerly barge Connett 15.

2 Formerly barge Connett 16.

3 Formerly barge Connett 17.

4 Formerly barge Connett 18.

5 Formerly barge Connett 14.

6 Formerly U. S. Q. M. Corps barge 716.

Line No.	Service	Crew	Name of owner	Home port	Address of owner
1	Frtd.	1	Eastern Transportation Co. (Del.)	Wilmington, Del.	7 West Tenth Street.
2	Frtd.	1	do.	do.	Do.
3	Frtd.	1	do.	do.	Do.
4	Frtd.	1	do.	do.	Do.
5	Frtd.	1	do.	do.	Do.
6	Frtd.	1	do.	do.	Do.
7	Frtd.	1	do.	do.	Do.
8	Frtd.	1	do.	do.	Do.
9	Frtd.	1	do.	do.	Do.
10	Frtd.	1	do.	do.	Do.
11	Frtd.	1	do.	do.	Do.
12	Frtd.	1	do.	do.	Do.
13	Frtd.	1	do.	do.	Do.
14	Frtd.	0	Pacific Sea Food Co. (Wash.)	Aberdeen, Wash.	Hoquiam, Wash.
15	Frtd.	1	New York Trap Rock Corporation (N. Y.)	New York, N. Y.	250 Park Avenue.
16	Frtd.	1	do.	do.	Do.
17	Drq.	2	Warner Co. (Del.)	Philadelphia, Pa.	1616 Walnut Street.
18	Frtd.	1	Cleary Bros. (N. Y.)	New York, N. Y.	116 Broad Street.
19	Frtd.	1	New York Scow Corporation (N. Y.)	do.	120 Broadway.
20	Frtd.	1	Angus M. MacNeil	Boston, Mass.	120 Jacques Street, Somerville, Mass.
21	Frtd.	2	Robert B. Wathen	Baltimore, Md.	Foot Andre Street.
22	Frtd.	2	Eastern Transportation Co. (Del.)	Wilmington, Del.	c/o Corporation Guarantee & Co., Ford Building.
23	Brg.	1	New York Trap Rock Corporation (N. Y.)	New York, N. Y.	250 Park Avenue.
24	Frtd.	1	Ira S. Bushey & Sons (N. Y.)	do.	764 Court Street (B).
25	Frtd.	1	O'Brien Brothers (N. Y.)	do.	233 Broadway.
26	Frtd.	1	C. F. Harms Co. (N. Y.)	do.	25 Broadway.
27	Msc.	15	Dunbar & Sullivan Dredging Co. (N. Y.)	Buffalo, N. Y.	254 Court Street.
28	Frtd.	1	O'Brien Brothers (N. Y.)	New York, N. Y.	233 Broadway.
29	Frtd.	1	Red Star Towing & Transportation Co. (W. Va.)	do.	17 Battery Place.
30	Frtd.	1	Olds & Whipple (Conn.)	Hartford, Conn.	166 State Street.
31	Frtd.	1	Anthony O'Boyle (N. Y.)	New York, N. Y.	15 Moore Street.
32	Frtd.	1	New York & Cuba Mail Steamship Co. (Me.)	do.	Foot Wall Street.
33	Frtd.	1	S. S. Eaves	Chattanooga, Tenn.	Breedenton, Tenn.
34	Frtd.	1	S. C. Loveland Co. (Del.)	Philadelphia, Pa.	151 South Front Street.
35	Frtd.	0	Eclipse Mill Co. (Wash.)	Seattle, Wash.	Box 1018, Everett, Wash.
36	Frtd.	0	do.	do.	Do.
37	Frtd.	0	do.	do.	Do.
38	Frtd.	0	do.	do.	Do.
39	Frtd.	1	Cleary Bros. (N. Y.)	New York, N. Y.	116 Broad Street.
40	Frtd.	1	M. & J. Tracy (N. Y.)	do.	1 Broadway.
41	Frtd.	1	Simmons-Lee Corporation (N. Y.)	do.	44 Whitehall Street.
42	Pas.	2	William F. Voetsch	Buffalo, N. Y.	Grand Island, N. Y.
43	Frtd.	2	Thames Towboat Co. (Conn.)	New London, Conn.	224 Bank Street.
44	Frtd.	0	William J. Keane	New York, N. Y.	2 Stone Street.
45	Frtd.	1	New York Trap Rock Corporation (N. Y.)	do.	250 Park Avenue.
46	Pas.	1	Ellis Inman	St. Louis, Mo.	Batchtown, Ill.
47	Frtd.	1	Edward G. Murray Lighterage & Transportation Co. (N. Y.)	Albany, N. Y.	17 State Street, New York, N. Y.
48	Frtd.	1	Edmond E. Glode	Rouses Point, N. Y.	Champlain, N. Y.
49	Frtd.	1	Anthony O'Boyle (N. Y.)	New York, N. Y.	15 Moore Street.
50	Frtd.	1	New York Scow Corporation (N. Y.)	do.	120 Broadway.
51	Frtd.	2	Cleary Bros. (N. Y.)	do.	116 Broad Street.
52	Frtd.	2	Anthony O'Boyle	do.	15 Moore Street.
53	Frtd.	1	Bernard J. Tucker	do.	1 Broadway.
54	Frtd.	1	Marine Transit Corporation (N. Y.)	do.	c/o Irving Trust Co., 1 Wall Street.
55	Frtd.	1	New York Trap Rock Corporation (N. Y.)	do.	250 Park Avenue.
56	Frtd.	2	Edward E. Gillen Co. (Wis.)	Milwaukee, Wis.	626 East Wisconsin Street.
57	Frtd.	1	Cleary Brothers (N. Y.)	New York, N. Y.	116 Broad Street.
58	Frtd.	1	Richard Lenahan Co. (N. Y.)	Albany, N. Y.	20 West Strand Street, Kingston, N. Y.
59	Frtd.	1	New York Trap Rock Corporation (N. Y.)	New York, N. Y.	250 Park Avenue.
60	Frtd.	1	do.	do.	Do.
61	Frtd.	1	M. & J. Tracy (N. Y.)	do.	1 Broadway.
62	Frtd.	1	Charles M. Roberts	Rouses Point, N. Y.	Champlain, N. Y.
63	Pas.	0	Edward Boggs	Pittsburgh, Pa.	Head of Capitol Street, Charleston, W. Va.
61	Frtd.	0	Foss Launch & Tug Co. (Wash.)	Tacoma, Wash.	400 Dock Street.
65	Frtd.	1	Marine Transit Corporation (N. Y.)	New York, N. Y.	c/o Irving Trust Co., 1 Wall Street.
66	Frtd.	1	Golding Sons Co.	Newark, N. J.	Trenton, N. J.
67	Frtd.	1	Richard Lenahan Co. (N. Y.)	Albany, N. Y.	20 West Strand Street, Kingston, N. Y.
68	Frtd.	1	Star Sand Co. (Oreg.)	Portland, Oreg.	525 River Street.
69	Frtd.	1	Edward G. Murray, Lighterage & Transportation Co. (N. Y.)	Albany, N. Y.	17 State Street, New York, N. Y.
70	Frtd.	5	Seaboard Sand & Gravel (N. Y.)	New York, N. Y.	30 Vesey Street.
71	Frtd.	1	B. & O. R. R. Co. (Md.)	Baltimore, Md.	Baltimore and Charles Streets.

‡ Formerly barge Mobile.
 § Formerly scow Drill No. 2.

¶ Formerly st. s. Putnam.
 * Formerly barge Hughes Bros. & Bangs No. 24.

Line No.	Official No.	Rig	Name of vessel	Tonnage		Register dimensions			When built	Where built
				Gross	Net	Length	Breadth	Depth		
				Feet						
1	166613	Brg.	Eleanor Hemstreet.....	353	353	115.3	36.2	9.2	1913	Rockland Lake, N. Y.
2	167421	Brg.	Eleanore L.....	351	351	114.2	36.0	9.4	1914	do.....
3	171091	Brg.	Electric Light.....	224	224	100.0	31.9	7.9	1901	Brooklyn, N. Y.
4	166147	Brg.	Electric Welder.....	116	108	75.8	23.5	7.3	1915	Baltimore, Md.....
5	170492	Brg.	Elgin Ferry.....	9	9	60.0	11.7	1.6	1929	Elgin, Ark.....
6	166885	Brg.	Elim.....	46	46	47.0	21.0	5.0	1927	Golovin, Alaska.....
7	167932	Brg.	Eliza Egan.....	395	395	107.0	28.2	12.5	1920	Kingston, N. Y.
8	166629	Brg.	Elizabeth.....	307	307	111.8	33.6	9.2	1900	Brooklyn, N. Y.
9	168399	Brg.	Elizabeth.....	11	11	45.0	14.0	2.3	1922	West Hickory, Pa.....
10	171599	Brg.	Elizabeth L.....	271	271	110.2	22.0	10.9	1932	Athens, N. Y.
11	163598	Cnl.	Elizabeth Groves.....	107	99	97.4	17.5	7.8	1908	Whitehall, N. Y.
12	168668	Brg.	Elizabeth Murray.....	247	247	105.6	22.0	10.9	1920	Cohoes, N. Y.
13	168841	Drg.	ELIZABETH PFEIL.....	378	378	145.0	40.0	7.0	1922	Midland, Pa.....
14	167224	Brg.	Elizabeth A. Conway.....	423	415	111.0	30.0	12.3	1918	Rondout, N. Y.
15	167725	Brg.	Elizabeth A. Leach.....	443	443	110.0	29.0	12.9	1919	Kingston, N. Y.
16	168101	Brg.	Elizabeth B. Cleary.....	452	452	116.2	29.0	13.2	1920	Rondout, N. Y.
17	170368	Brg.	Elizabeth E. Newell.....	311	311	111.0	24.0	11.8	1929	Whitehall, N. Y.
18	167987	Brg.	Elizabeth M. Miller.....	265	265	108.0	22.5	11.1	1920	Watervliet, N. Y.
19	170673	Brg.	Elizabeth M. Waldie.....	452	452	111.0	34.4	11.9	1929	Rondout, N. Y.
20	164849	Cnl.	Elizabeth V. Phalen.....	127	121	96.0	17.5	8.3	1912	Whitehall, N. Y.
21	36923	Brg.	Elk.....	9	9	41.0	13.0	3.5	1897	Alexandria, N. Y.
22	169284	Scw.	Ella M.....	15	9	40.0	15.7	2.9	1925	Dresden, Me.
23	163701	Brg.	Ella E. Kennelly.....	403	403	113.0	28.2	12.4	1908	Athens, N. Y.
24	167414	Brg.	Ella M. Flannery.....	423	423	110.6	28.1	13.0	1918	South Rondout, N. Y.
25	169476	Scw.	Ellamar.....	53	53	55.0	22.0	5.0	1907	Seattle, Wash.
26	136570	Brg.	Ellenville.....	858	757	194.4	34.8	16.0	1896	Bath, Me.....
27	162639	Brg.	Ellenville.....	249	249	108.6	30.6	8.4	1903	Brooklyn, N. Y.
28	168432	Brg.	Ellen Bushey.....	265	265	109.1	21.8	11.2	1922	do.....
29	167983	Brg.	Ellen M. Feeley.....	265	265	108.0	22.5	11.1	1920	Watervliet, N. Y.
30	164356	Cnl.	Elmer D. Walling.....	147	147	95.3	17.6	9.6	1910	Tonawanda, N. Y.
31	165520	Brg.	El Paso.....	221	221	99.7	31.1	8.7	1913	Kingston, N. Y.
32	171658	Brg.	El Pizo.....	36	36	38.6	20.5	2.6	1932	Oakland, Calif.
33	168221	Cnl.	Elsie.....	125	125	95.9	17.5	7.7	1921	Cohoes, N. Y.
34	36976	Brg.	Elsmere.....	304	292	80.0	28.0	7.1	1901	Port Richmond, N. Y.
35	170584	Brg.	Elwood O. Smith.....	335	335	112.0	34.1	9.2	1930	Newburgh, N. Y.
36	170482	Scw.	Emard 104.....	54	54	56.0	23.0	5.0	Unknown
37	170477	Scw.	Emard No. 1.....	14	14	36.0	14.0	3.5	1928	Anchorage, Alaska.....
38	170478	Scw.	Emard No. 2.....	14	14	36.0	14.0	3.5	1928	do.....
39	170479	Scw.	Emard No. 3.....	14	14	36.0	14.0	3.5	1928	do.....
40	170480	Scw.	Emard No. 4.....	14	14	36.0	14.0	3.5	1928	do.....
41	170481	Scw.	Emard No. 5.....	14	14	36.0	14.0	3.5	1928	do.....
42	164517	Cnl.	Emblem.....	135	128	97.0	17.6	8.7	1911	Whitehall, N. Y.
43	171030	Brg.	Emerald Light.....	303	303	113.0	33.0	8.7	1925	Port Richmond, N. Y.
44	170646	Brg.	Emergency.....	251	251	104.8	33.0	7.5	1920	Kingston, N. Y.
45	163454	Brg.	Emily Schoolfield.....	272	243	152.2	27.6	9.6	1908	Bethel, Del.
46	36963	Brg.	Emma and Bessie.....	381	391	167.6	23.5	10.9	1899	Elkton, Md.
47	168947	Brg.	Emma McNichol.....	274	274	107.9	22.2	11.6	1922	Kingston, N. Y.
48	168674	Brg.	Emma L. Murray.....	247	247	105.6	22.0	10.9	1920	Cohoes, N. Y.
49	168022	Drg.	Empire.....	237	237	106.3	38.8	6.6	1912	Middleport, N. Y.
50	168963	Brg.	EMPIRE.....	340	325	132.4	31.5	8.8	1924	Erle, Pa.
51	171503	Drg.	EMPIRE.....	461	442	125.2	42.0	8.4	1932	River Rouge, Mich.
52	165795	Brg.	Enoch.....	312	306	110.0	32.6	9.5	1914	Gildersleeve, Conn.
53	162814	Drg.	Enterprise.....	419	354	121.0	40.0	8.0	1906	Duluth, Minn.
54	169308	Brg.	Era.....	9	9	40.2	12.0	2.4	1925	West Point Landing, Ill.
55	164176	Drg.	Erle.....	186	186	92.6	34.5	6.3	1900	Toledo, Ohio.....
56	171706	Brg.	ERIE.....	861	861	204.7	39.0	12.1	1934	Kearny, N. J.
57	164157	Scw.	ERIN.....	316	316	125.0	32.0	8.6	1910	Ecorse, Mich.
58	164052	Brg.	Ernest.....	406	406	161.6	35.4	9.0	1910	Lake Charles, La.
59	168027	Brg.	Ernest.....	316	311	110.5	32.5	9.5	1915	Gildersleeve, Conn.
60	163540	Cnl.	Ernest A. Brodle.....	104	99	95.6	17.6	8.0	1908	Champlain, N. Y.
61	36980	Brg.	Ernest E. Wright.....	411	411	117.6	28.5	12.3	1902	Rondout, N. Y.
62	136097	Brg.	ERSKINE M. PHELPS.....	3,029	2,681	312.1	45.2	25.6	1898	Bath, Me.
63	171742	Brg.	ESSEX No. 2.....	376	376	116.2	34.2	10.3	1929	Kearny, N. J.
64	166790	Cnl.	Estella Walrod.....	181	171	101.0	19.5	9.5	1917	Rondout, N. Y.
65	171513	Brg.	Estelle Waldie.....	448	429	116.0	34.0	11.4	1932	Kingston, N. Y.
66	168940	Brg.	Estelle F. Haber.....	431	431	114.0	29.6	12.5	1916	do.....
67	171031	Brg.	Eternal Light.....	309	309	112.5	33.0	8.5	1921	Brooklyn, N. Y.
68	167278	Brg.	Ethel R.....	324	324	113.7	34.2	9.0	1917	Rondout, N. Y.
69	166175	Brg.	Ethel & Lillian.....	289	289	112.7	34.3	8.1	1915	do.....
70	170304	Brg.	Ethel Hedger.....	523	523	117.8	30.0	13.4	1929	Kingston, N. Y.
71	167739	Brg.	Eugene.....	395	395	107.0	28.2	12.5	1919	do.....
72	170244	Cnl.	Eugene J. McCarthy.....	259	259	105.0	22.6	11.6	1920	do.....
73	165306	Cnl.	Eugene J. Sullivan.....	103	96	96.0	17.4	7.3	1913	Waterford, N. Y.
74	209241	Brg.	Eugenia Hooper.....	730	688	198.6	32.1	12.7	1911	Chesapeake City, Md.
75	164084	Brg.	Eureka.....	315	315	112.6	33.5	8.9	1909	Kingston, N. Y.

† Formerly canal boat E. J. Sullivan.

Unrigged Vessels

715

Line No.	Service	Crew	Name of owner	Home port	Address of owner
1	Frt.	1	New York Trap Rock Corporation (N. Y.)	New York, N. Y.	250 Park Avenue.
2	Frt.	1	do.	do.	Do.
3	Frt.	1	O'Brien Brothers (N. Y.)	do.	233 Broadway.
4	Misc.	2	W. S. Cahill Co.	Baltimore, Md.	Foot Webster Street.
5	Pas.	1	J. O. Taylor	Memphis, Tenn.	138 North Willett Street.
6	Frt.	0	Lomen Commercial Co. (Alaska)	Nome, Alaska	
7	Frt.	1	Cleary Bros. (N. Y.)	New York, N. Y.	116 Broad Street.
8	Frt.	1	New York Trap Rock Corporation (N. Y.)	do.	250 Park Avenue.
9	Pas.	1	Samuel B. Goucher	Cincinnati, Ohio	Toronto, Ohio.
10	Frt.	1	M. A. Lenahan	Albany, N. Y.	Box 334, Athens, N. Y.
11	Frt.	1	Napoleon Surprenant	New York, N. Y.	c/o M. E. Finnican, 11 Moore Street.
12	Frt.	1	Edward G. Murray Lighterage & Transportation Co. (N. Y.)	Albany, N. Y.	17 State Street, New York, N. Y.
13	Drg.	0	Iron City Sand & Gravel Corporation (Pa.)	Pittsburgh, Pa.	310 Grant Street.
14	Frt.	1	Elizabeth A. Conway	New York, N. Y.	17 State Street.
15	Frt.	1	Grain Transit Corporation (N. Y.)	do.	21 West Street.
16	Frt.	1	Cleary Bros. (N. Y.)	do.	116 Broad Street.
17	Frt.	1	James Hillis	do.	21 New Street, Kingston, N. Y.
18	Frt.	1	Theodore Miller, jr.	do.	259 Carroll Street (B).
19	Frt.	1	W. F. & R. Boat Builders (N. Y.)	do.	c/o Philip Woods, 1 Broadway.
20	Frt.	1	Elizabeth M. Poissant	Rouses Point, N. Y.	Champlain, N. Y.
21	Frt.	1	William Slate	Cape Vincent, N. Y.	Alexandria Bay, N. Y.
22	Frt.	1	Joseph H. Carlton	Bath, Me.	Dresden, Me.
23	Frt.	1	Ira S. Bushy & Sons (N. Y.)	New York, N. Y.	764 Court Street.
24	Frt.	1	Atlantio Lighterage Corporation (N. Y.)	do.	21 West Street.
25	Fsh.	0	Pacific American Fisheries (Del.)	Seward, Alaska	South Bellingham, Wash.
26	Frt.	3	Robert B. Wathen	Baltimore, Md.	Foot Andre Street.
27	Frt.	1	Cleary Brothers (N. Y.)	New York, N. Y.	116 Broad Street.
28	Frt.	1	John E. Matton and Son (N. Y.)	Albany, N. Y.	Waterford, N. Y.
29	Frt.	1	William J. Feeley	New York, N. Y.	308 Seventh Street, Union City, N. J.
30	Frt.	0	Stewart J. Dalley	do.	15 Moore Street.
31	Frt.	1	Agwilines (Me.)	do.	Foot Wall Street.
32	Pas.	0	J. T. Kirby	San Francisco, Calif.	Foot Sixth Street, Oakland, Calif.
33	Frt.	1	Edward G. Murray Lighterage & Transportation Co. (N. Y.)	Albany, N. Y.	17 State Street, New York, N. Y.
34	Frt.	2	B. & O. R. R. Co. (Md.)	Baltimore, Md.	Baltimore and Charles Streets.
35	Frt.	1	Hudson River Shipyards (N. Y.)	New York, N. Y.	250 Park Avenue.
36	Fsh.	1	Henry J. Emard	Seward, Alaska	Anchorage, Alaska.
37	Fsh.	1	do.	do.	Do.
38	Fsh.	1	do.	do.	Do.
39	Fsh.	1	do.	do.	Do.
40	Fsh.	1	do.	do.	Do.
41	Fsh.	1	do.	do.	Do.
42	Frt.	1	Stephen J. Horkay	New York, N. Y.	59 Pearl Street.
43	Frt.	1	O'Brien Brothers (N. Y.)	do.	233 Broadway.
44	Frt.	1	Connors Marine Co. (N. Y.)	do.	21 West Street.
45	Frt.	3	Marvil Package Co. (Del.)	Wilmington, Del.	Laurel, Del.
46	Frt.	1	James J. McNally	Philadelphia, Pa.	Bullitt Building.
47	Frt.	1	Martin Tuoker	New York, N. Y.	1 Broadway.
48	Frt.	1	Edward G. Murray Lighterage & Transportation Co. (N. Y.)	Albany, N. Y.	17 State Street, New York, N. Y.
49	Drg.	6	Dunbar & Sullivan Dredging Co. (N. Y.)	Buffalo, N. Y.	254 Court Street
50	Frt.	2	Buffalo Gravel Corporation (N. Y.)	do.	19 Hudson Street.
51	Drg.	6	Dunbar & Sullivan Dredging Co. (N. Y.)	do.	Buhl Building, Detroit, Mich.
52	Frt.	1	Eastern Transportation Co. (Del.)	Wilmington, Del.	7 West Tenth Street
53	Drg.	8	Duluth-Superior Dredging Co. (Minn.)	Duluth, Minn.	Foot Forty-fifth Avenue West.
54	Pas.	1	F. L. Gross	St. Louis, Mo.	National Bank of Commerce Building.
55	Drg.	9	Duluth Superior Dredging Co. (Minn.)	Duluth, Minn.	Foot Forty-fifth Avenue West.
56	Tnk.	2	Gulf Refining Co. (Tex.)	Port Arthur, Tex.	Gulf Office Building.
57	Frt.	0	Dunbar & Sullivan Dredging Co. (N. Y.)	Buffalo, N. Y.	254 Court Street.
58	Frt.	1	Aiken Towboat & Barge Co. (Fla.)	Pensacola, Fla.	South Palafox Street.
59	Frt.	1	Capital Materials Co. (Del.)	Washington, D. C.	2 S Street SW.
60	Frt.	1	Carter Thompson	New York, N. Y.	25 South Street.
61	Frt.	1	M. & J. Tracy (N. Y.)	do.	1 Broadway
62	Tnk.	14	Crosby Marine Corporation (Wash.)	Los Angeles, Calif.	Berth 155, Wilmington, Calif.
63	Frt.	1	Essex Transportation Co. (N. J.)	New York, N. Y.	59 Pearl Street.
64	Frt.	1	Della McIntyre	do.	Pier 6, East River.
65	Frt.	1	Susanna E. Waldie	do.	11 Moore Street.
66	Frt.	1	Ira S. Bushy & Sons (N. Y.)	do.	764 Court Street.
67	Frt.	1	O'Brien Brothers (N. Y.)	do.	233 Broadway
68	Frt.	1	Jacob Rice & Sons	do.	103 Park Avenue.
69	Frt.	1	New York & Albany Lighterage Co. (N. Y.)	do.	Pier 39, North River.
70	Frt.	1	New York Scow Corporation (N. Y.)	do.	120 Broadway.
71	Frt.	1	Cleary Brothers (N. Y.)	do.	116 Broadway.
72	Frt.	1	James A. Dwyer	do.	4 Coenties Slip.
73	Frt.	1	Henry Taft	Albany, N. Y.	Fort Edward, N. Y.
74	Frt.	3	Eastern Transportation Co. (Del.)	Wilmington, Del.	Ford Building.
75	Frt.	1	New York & Albany Lighterage Co. (N. Y.)	New York, N. Y.	Pier 39, North River.

Line No.	Official No.	Rig	Name of vessel	Tonnage		Register dimensions			When built	Where built
				Gross	Net	Length	Breadth	Depth		
				Feet			Feet			
1	166598	Brg.	Euretta	307	307	111.8	33.6	9.2	1900	Brooklyn, N. Y.
2	167037	Brg.	Eustis	194	194	93.7	31.2	7.5	1913	Rondout, N. Y.
3	171186	Brg.	Evening Light	292	292	112.0	33.0	8.4		Unknown
4	164224	Brg.	Everett	440	440	186.6	23.8	11.0	1910	Elkton, Md.
5	162402	Scw.	Everett No. 2	47	47	66.7	21.8	4.1	1905	Everett, Wash.
6	170647	Brg.	Everett Fowler	309	309	114.7	33.0	8.5	1919	Kingston, N. Y.
7	212243	Sow.	Excavator	452	422	145.0	36.0	8.5	1914	Detroit, Mich.
8	163093	Scw.	Excelsior	208	208	75.4	26.0	6.3	1907	Port Townsend, Wash.
9	212127	Brg.	Exeter	1,780	1,672	256.0	43.0	20.0	1914	Noank, Conn.
10	171233	Scw.	F. P. 3	33	33	60.0	16.0	4.0	1931	Seattle, Wash.
11	169963	Sow.	F. P. No. 1	34	34	60.0	16.0	4.1	1928	Port Blakely, Wash.
12	170541	Sow.	F. P. No. 2	34	34	60.1	16.0	4.1	1930	Seattle, Wash.
13	171669	Sow.	F. P. No. 4	67	67	70.1	25.0	4.4	1933	do.
14	165454	Sow.	F. R. No. 3	180	180	108.5	26.0	7.2	1913	Sault Ste. Marie, Mich.
15	170300	Sow.	F. I. P. No. 1	13	13	36.0	12.0	4.0	1929	Seattle, Wash.
16	164405	Sow.	F. I. P. No. 4	12	12	42.1	12.0	3.1	1911	do.
17	164418	Sow.	F. I. P. Co. No. 5	20	20	48.8	14.0	3.7	1911	do.
18	164419	Sow.	F. I. P. Co. No. 6	20	20	48.8	14.0	3.7	1911	do.
19	164431	Sow.	F. I. P. Co. No. 7	25	25	51.3	18.0	3.3	1911	do.
20	165164	Sow.	F. I. P. No. 8	34	34	60.0	16.0	4.0	1913	do.
21	165202	Sow.	F. I. P. No. 9	34	34	60.0	16.0	4.0	1913	do.
22	165203	Sow.	F. I. P. No. 10	34	34	60.0	16.0	4.0	1913	do.
23	165204	Sow.	F. I. P. No. 11	34	34	60.0	16.0	4.0	1913	do.
24	165165	Scw.	F. I. P. No. 12	8	8	34.0	10.5	3.0	1913	do.
25	165166	Scw.	F. I. P. No. 13	8	8	34.0	10.5	3.0	1913	do.
26	165167	Sow.	F. I. P. No. 14	8	8	34.0	10.5	3.0	1913	do.
27	165158	Sow.	F. I. P. No. 15	8	8	34.0	10.5	3.0	1913	do.
28	165159	Sow.	F. I. P. No. 16	8	8	34.0	10.5	3.0	1913	do.
29	165856	Scw.	F. I. P. No. 17	40	40	58.8	16.0	4.1	1915	do.
30	165863	Sow.	F. I. P. No. 18	40	40	58.8	16.0	4.1	1915	Anacortes, Wash.
31	165875	Sow.	F. I. P. No. 19	40	40	58.8	16.0	4.1	1915	do.
32	165949	Scw.	F. I. P. No. 20	40	40	58.8	16.0	4.1	1915	do.
33	166008	Sow.	F. I. P. No. 21	40	40	58.8	16.0	4.1	1915	do.
34	166031	Sow.	F. I. P. No. 22	40	40	58.8	16.0	4.1	1915	do.
35	166036	Sow.	F. I. P. No. 23	40	40	58.8	16.0	4.1	1915	do.
36	167162	Sow.	F. I. P. No. 25	6	6	34.1	11.0	2.3	1918	do.
37	167163	Sow.	F. I. P. No. 26	6	6	34.1	11.0	2.3	1918	do.
38	167453	Sow.	F. I. P. No. 28	38	38	60.0	17.7	4.3	1918	do.
39	167454	Sow.	F. I. P. No. 29	38	38	60.0	17.7	4.3	1918	do.
40	167455	Sow.	F. I. P. No. 30	38	38	60.0	17.7	4.3	1918	do.
41	169652	Sow.	F. I. P. No. 31	42	42	60.1	18.0	4.6	1927	Seattle, Wash.
42	170215	Sow.	F. I. P. No. 32	7	7	32.9	11.2	2.4	1928	do.
43	170544	Sow.	F. I. P. No. 33	41	41	60.0	18.0	4.6	1929	do.
44	171553	Sow.	F. I. P. No. 34	41	41	60.0	18.1	4.6	1933	do.
45	168306	Sow.	F. L. B. No. 5	735	735	110.1	36.0	8.0	1922	do.
46	168849	Sow.	F. L. B. No. 6	171	171	88.1	32.0	7.1	1923	do.
47	169701	Sow.	F. N. F. No. 1	29	29	54.9	16.0	4.0	1927	Port Blakely, Wash.
48	170291	Sow.	F. P. C. No. 1 (WRDV)	129	129	60.0	22.0	4.1	1928	Aberdeen, Wash.
49	170390	Sow.	F. P. C. No. 2 (KGF)	425	425	100.0	30.0	6.0	1929	Seattle, Wash.
50	170392	Sow.	F. P. C. No. 3	51	51	63.2	21.9	4.3	1929	do.
51	170393	Sow.	F. P. C. No. 4	51	51	63.2	22.0	4.4	1929	do.
52	170394	Sow.	F. P. C. No. 5	52	52	63.2	21.9	4.3	1929	do.
53	170395	Sow.	F. P. C. No. 6	52	52	63.2	21.9	4.4	1929	do.
54	164836	Sow.	F. P. C. No. 7	64	64	50.0	18.0	4.0	1912	do.
55	164499	Sow.	F. H. P. Co. No. 1	26	26	51.0	15.9	4.1	1911	Bellingham, Wash.
56	164500	Sow.	F. H. P. Co. No. 2	26	26	51.0	15.9	4.1	1911	do.
57	165955	Sow.	F. H. P. Co. No. 3	29	29	57.5	16.0	4.0	1915	Friday Harbor, Wash.
58	165956	Sow.	F. H. P. Co. No. 4	29	29	57.5	16.0	4.0	1915	do.
59	165974	Sow.	F. H. P. Co. No. 5	29	29	57.5	16.0	4.0	1915	do.
60	169621	Cnl.	F. Walrod No. 1	264	245	106.0	23.0	10.9	1921	Watervliet, N. Y.
61	169622	Cnl.	F. Walrod No. 2	264	245	106.0	23.0	10.9	1921	do.
62	169623	Cnl.	F. Walrod No. 3	241	228	107.2	21.5	10.5	1921	Kingston, N. Y.
63	169624	Cnl.	F. Walrod No. 4	241	228	107.2	21.5	10.5	1927	do.
64	169256	Sow.	F. C. Barnes Co. No. 1	30	30	55.8	15.8	4.1	1925	Bellingham, Wash.
65	169257	Sow.	F. C. Barnes Co. No. 2	30	30	55.8	15.8	4.1	1925	do.
66	169740	Brg.	F. C. Studwell	320	320	112.0	34.1	9.2	1927	Kingston, N. Y.
67	167410	Brg.	F. F. Storm	476	476	109.7	33.0	13.0	1918	Brooklyn, N. Y.
68	167698	Brg.	F. J. Barnes	459	459	114.0	29.0	13.1	1919	Kingston, N. Y.
69	171697	Brg.	F. P. Fltz-Gerald	33	33	55.8	22.0	3.3	1933	Memphis, Tenn.
70	165844	Brg.	F. W. Gwinn, jr	421	421	108.4	30.4	12.2	1915	Brooklyn, N. Y.
71	166247	Brg.	Fairmont	306	306	79.8	27.9	6.6	1916	Mariners Harbor, N. Y.
72	166665	Brg.	Fairport	310	310	80.1	28.1	7.2	1917	Brooklyn, N. Y.
73	169736	Brg.	Fairy	10	10	60.0	9.9	2.0	1927	Point Pleasant, W. Va.
74	164147	Brg.	FAITH	705	684	120.0	38.0	10.2	1906	Buffalo, N. Y.

1 Formerly barge
 (a) Elizabeth.
 (b) Rita McNally.

2 Formerly
 (a) ga. s. Excavator.
 (b) scow Gray Haven No. 2.

Unrigged Vessels

717

Line No.	Service	Crew	Name of owner	Home port	Address of owner
1	Fr.	1	New York Trap Rock Corporation (N. Y.)	New York, N. Y.	250 Park Avenue.
2	Fr.	1	Agwilines (Me.)	do.	Foot Wall Street.
3	Fr.	1	O'Brien Brothers (N. Y.)	do.	233 Broadway.
4	Fr.	1	Diamond P. Transportation Co. (Del.)	Philadelphia, Pa.	151 South Front Street.
5	Fr.	0	Alexander Thompson	Port Townsend, Wash.	1007 Hewitt Avenue, Everett, Wash.
6	Fr.	1	Connors Marine Co. (N. Y.)	New York, N. Y.	21 West Street.
7	Fr.	4	Squaw Island Sand & Gravel Corp. (N. Y.)	Buffalo, N. Y.	78 Perry Street.
8	Fr.	0	Julia J. Peck	Seattle, Wash.	1418 Grand Avenue, Everett, Wash.
9	Fr.	5	H. P. Dilkes	Philadelphia, Pa.	308 Chestnut Street.
10	Fsh.	1	P. E. Harris & Co. (Wash.)	Juneau, Alaska	Dexter Horton Building, Seattle, Wash.
11	Fsh.	0	do	Seattle, Wash.	Dexter Horton Building.
12	Fsh.	1	do	Juneau, Alaska	Dexter Horton Building, Seattle, Wash.
13	Fsh.	0	do	do	Do.
14	Fr.	1	Soo Sand & Gravel Co. (Mich.)	Sault Ste. Marie, Mich.	433 Cedar Street.
15	Fsh.	1	Farwest Fishermen (Wash.)	Seattle, Wash.	Pioneer Building.
16	Fr.	0	Bellingham Canning Co. (Wash.)	do.	South Bellingham, Wash.
17	Fr.	0	do	do	Do.
18	Fr.	0	Fidalgo Island Packing Co. (Me.)	do.	Central Building.
19	Fr.	0	Bellingham Canning Co. (Wash.)	do.	South Bellingham, Wash.
20	Fr.	0	do	do	Do.
21	Fr.	0	do	do	Do.
22	Fr.	0	Fidalgo Island Packing Co. (Me.)	do	Central Building.
23	Fr.	0	Lyle Blodgett	Ketchikan, Alaska	Ketchikan, Alaska.
24	Fr.	0	Bellingham Canning Co. (Wash.)	Seattle, Wash.	South Bellingham, Wash.
25	Fr.	0	do	do	Do.
26	Fr.	0	do	do	Do.
27	Fr.	0	do	do	Do.
28	Fr.	0	do	do	Do.
29	Fr.	0	do	do	Do.
30	Fr.	0	Fidalgo Island Packing Co. (Me.)	do	Central Building.
31	Fr.	0	do	do	Do.
32	Fr.	0	do	do	Do.
33	Fr.	0	do	do	Do.
34	Fr.	0	do	do	Do.
35	Fr.	0	do	do	Do.
36	Fr.	0	do	do	Do.
37	Fr.	0	do	do	Do.
38	Fr.	0	do	do	Do.
39	Fr.	0	do	do	Do.
40	Fr.	0	do	do	Do.
41	Fsh.	0	do	do	Do.
42	Fsh.	0	do	do	Do.
43	Fsh.	1	do	do	Do.
44	Fsh.	0	do	do	Do.
45	Fr.	0	Fidalgo Lumber & Box Co. (Wash.)	do	Anacortes, Wash.
46	Fr.	0	do	do	Do.
47	Fsh.	0	George A Brown	Ketchikan, Alaska	Box 1232.
48	Fsh.	1	Fishermen's Packing Corporation (Wash.)	Seattle, Wash.	Foot Bond Street, Everett, Wash.
49	Fsh.	1	do	do	Do.
50	Fsh.	1	do	do	Do.
51	Fsh.	1	do	do	Do.
52	Fsh.	1	do	do	Do.
53	Fsh.	1	do	do	Do.
54	Fsh.	0	do	do	Do.
55	Fsh.	0	Friday Harbor Canning Co. (Wash.)	do	Friday Harbor, Wash.
56	Fsh.	0	do	do	Do.
57	Fsh.	0	do	do	Do.
58	Fsh.	0	do	do	Do.
59	Fsh.	0	do	do	Do.
60	Fr.	1	Cowles Barge Line (N. Y.)	Buffalo, N. Y.	360 Ohio Street.
61	Fr.	1	do	do	Do.
62	Fr.	1	do	do	Do.
63	Fr.	1	do	do	Do.
64	Fr.	0	United States National Bank of Portland	Wrangell, Alaska	Portland, Oreg.
65	Fr.	0	do	do	Do.
66	Fr.	1	New York Trap Rock Corporation (N. Y.)	New York, N. Y.	250 Park Avenue.
67	Fr.	1	Louis O'Donnell	do	44 Whitehall Street.
68	Fr.	1	Grain Transit (N. Y.)	do	21 West Street.
69	Pas.	3	Elizabeth Fitz-Gerald	Baton Rouge, La.	325 De Soto Street, Clarksdale, Miss.
70	Fr.	1	James T. O'Donnell	New York, N. Y.	44 Whitehall Street.
71	Fr.	1	B. & O. R. R. Co. (Md.)	Baltimore, Md.	Baltimore and Charles Streets.
72	Fr.	1	do	do	Do.
73	Fr.	1	Claud A. Henderson	Pittsburgh, Pa.	Kenova, W. Va.
74	Fr.	2	Michael A. Pollinquin	Duluth, Minn.	c/o England Towing Co., 1930 East Fifth Street.

³ Formerly scow Chlopeck No. 1.

Unrigged Vessels

Line No.	Official No.	Rig	Name of vessel	Tonnage		Register dimensions			When built	Where built	
				Gross	Net	Length	Breadth	Depth			
							Feet	Feet	Feet		
1	121138	Brg.	Falls of Clyde	1,809	1,748	266.1	40.0	23.5	1878	Glasgow, Scotland	
2	171032	Brg.	Fan Light	220	220	100.0	31.0	7.8	1905	Brooklyn, N. Y.	
3	120508	Brg.	Fanny Dutard (KNQI)	290	290	126.5	31.0	10.8	1882	San Francisco, Calif.	
4	167373	Scw.	Farmers Friend	55	55	85.7	17.8	4.4	1918	Tonawanda, N. Y.	
5	162844	Scw.	Far West No. 1	75	75	75.0	24.0	4.9	1904	Tacoma, Wash.	
6	171445	Scw.	Farwest No. 5	19	19	40.0	15.3	4.0		Unknown	
7	171446	Scw.	Farwest No. 6	19	19	40.0	15.3	4.0		do.	
8	171447	Scw.	Farwest No. 7	13	13	36.0	13.3	3.5		do.	
9	171448	Scw.	Farwest No. 8	11	11	30.0	13.3	3.5		do.	
10	170912	Scw.	Farwest No. 9	14	14	36.0	14.0	3.5		Unknown	
11	168296	Scw.	FAUGH A. BALLAUGH	59	59	63.4	21.9	5.1		do.	
12	167681	Brg.	Federal No. 3	474	474	91.8	32.0	8.1	1918	Brooklyn, N. Y.	
13	169782	Scw.	Feldspar	41	41	60.2	22.0	3.8	1927	Warroad, Minn.	
14	163872	Brg.	Felix Murphy	380	380	109.6	27.3	12.0	1908	Kingston, N. Y.	
15	166165	Brg.	FELL LOVELAND	569	569	193.0	23.8	12.6	1915	Philadelphia, Pa.	
16	37620	Brg.	Fenwick	311	260	80.0	28.2	8.0	1901	Baltimore, Md.	
17	168525	Brg.	Ferry Barge No. 1	9	9	48.0	12.0	1.8	1917	Kampsville, Ill.	
18	168526	Brg.	Ferry Barge No. 2	19	19	60.0	16.0	2.3	1920	do.	
19	170615	Brg.	Ferry Barge No. 3	21	21	60.0	18.0	2.3	1929	do.	
20	171431	Brg.	Ferry Barge No. 4	10	10	50.0	14.0	2.0	1931	do.	
21	171574	Brg.	Fidelity	427	427	120.7	30.6	11.0	1926	Kingston, N. Y.	
22	166287	Scw.	15 (steel)	397	397	130.0	30.0	11.0	1915	Ashtabula, Ohio	
23	170336	Brg.	50	266	266	119.8	30.2	8.1	1924	Wilmington, Del.	
24	170337	Brg.	51	266	266	119.8	30.2	8.1	1924	do.	
25	170338	Brg.	52	266	266	119.8	30.2	8.1	1925	do.	
26	170913	Scw.	57 (steel)	1,174	1,174	222.8	42.4	14.7	1930	Toledo, Ohio	
27	170914	Scw.	58 (steel)	1,174	1,174	222.8	42.4	14.7	1930	do.	
28	170339	Brg.	58	273	273	119.5	29.9	8.1	1925	Camden, N. J.	
29	170340	Brg.	59	273	273	119.5	29.9	8.1	1925	do.	
30	165221	Brg.	FIFTY NINE	496	496	171.0	34.1	9.6	1913	Camden, N. J.	
31	169120	Brg.	Fillmore	452	452	113.2	27.8	13.5	1924	South Rondout, N. Y.	
32	169725	Brg.	Finn McCool	343	308	135.0	34.0	7.7	1926	Ashland, Wis.	
33	171033	Brg.	Fire Light	292	292	112.0	33.0	8.4	1911	Brooklyn, N. Y.	
34	206126	Brg.	Fisher	9	9	37.2	9.7	3.8	1910	Ketchikan, Alaska	
35	169672	Brg.	Flagstone	325	325	112.5	33.0	9.8		Unknown	
36	171034	Brg.	Flash Light	220	220	100.0	31.0	7.8	1907	Brooklyn, N. Y.	
37	169673	Brg.	Flintstone	284	284	112.5	32.4	8.6		Unknown	
38	166480	Brg.	Flora	313	313	79.7	28.4	7.2	1916	Brooklyn, N. Y.	
39	169537	Brg.	Florence E.	324	324	116.8	34.1	9.0	1926	do.	
40	170391	Brg.	Florence Hedger	523	523	117.8	30.0	13.4	1929	Kingston, N. Y.	
41	165206	Cnl.	Florence M. Trembley	105	99	95.0	17.5	7.6	1913	Watervliet, N. Y.	
42	168516	Brg.	Florida Short Route	87	87	74.8	36.0	3.8	1922	Henderson, Ky.	
43	163547	Brg.	Flushing	129	129	85.5	26.0	6.6	1904	Long Island City, N. Y.	
44	167066	Brg.	Foggy Dew	490	481	115.3	31.0	13.6	1917	Kingston, N. Y.	
45	171035	Brg.	Foot Light	228	228	100.0	31.0	7.9	1914	Brooklyn, N. Y.	
46	167821	Scw.	Forest No. 3	124	124	80.5	26.1	6.9	1920	Aberdeen, Wash.	
47	167822	Scw.	Forest No. 4	125	125	80.1	26.1	7.0	1920	do.	
48	167840	Scw.	Forest No. 5	153	153	90.0	28.0	7.0	1920	do.	
49	167865	Scw.	Forest No. 6	152	152	90.1	28.0	7.0	1920	do.	
50	168201	Scw.	Forest No. 7	143	143	90.1	30.1	6.1	1921	Hoquiam, Wash.	
51	168273	Scw.	Forest No. 8	61	61	61.9	28.0	4.2	1921	do.	
52	168381	Scw.	Forest No. 9	218	218	90.4	34.0	8.2	1922	do.	
53	168475	Scw.	Forest No. 10	194	194	90.0	30.0	8.3	1922	do.	
54	168524	Scw.	Forest No. 11	163	163	80.0	32.0	7.4	1922	Aberdeen, Wash.	
55	168568	Scw.	Forest No. 12	157	157	81.2	32.0	7.0	1923	do.	
56	168849	Scw.	Forest No. 14	153	153	80.0	32.0	7.1	1923	Hoquiam, Wash.	
57	168887	Scw.	Forest No. 15	159	159	80.0	32.0	7.3	1924	do.	
58	169405	Scw.	Forest No. 16	154	154	80.0	32.0	7.1	1926	do.	
59	169700	Scw.	Forest No. 17	153	153	80.2	32.0	7.1	1927	do.	
60	170857	Brg.	Fortuna	325	325	114.0	34.6	8.8	1926	South Rondout, N. Y.	
61	166468	Brg.	Fort Worth	245	245	102.0	32.0	8.1	1915	Tottenville, N. Y.	
62	170326	Brg.	40	266	266	119.8	30.2	8.1	1923	Wilmington, Del.	
63	170327	Brg.	41	266	266	119.8	30.2	8.1	1923	do.	
64	170328	Brg.	42	266	266	119.8	30.2	8.1	1923	do.	
65	170329	Brg.	43	266	266	119.8	30.2	8.1	1924	do.	
66	170330	Brg.	44	266	266	119.8	30.2	8.1	1924	do.	
67	171226	Brg.	44	215	215	100.3	34.0	7.3	1922	Portland, Ore.	
68	170331	Brg.	45	266	266	119.8	30.2	8.1	1924	Wilmington, Del.	
69	171227	Brg.	45	215	215	100.3	34.0	7.3	1922	Portland, Ore.	
70	170332	Brg.	46	266	266	119.8	30.2	8.1	1924	Wilmington, Del.	
71	171228	Brg.	46	318	318	123.9	35.9	8.2	1924	Portland, Ore.	
72	170333	Brg.	47	266	266	119.8	30.2	8.1	1924	Wilmington, Del.	

1 Formerly ^a British shp. Falls of Clyde.
 2 Formerly ^b Hawaiian shp. Falls of Clyde.

^a Joseph McIlvaine.
 3 Formerly barge ^b Yenrut II.
 4 Formerly ^c Fougeres.

Unrigged Vessels

719

Line No.	Service	Crew	Name of owner	Home port	Address of owner
1	Tnk.	22	General Petroleum Corporation (Del.)	Seattle, Wash.	1710 Sixteenth Avenue SW.
2	Frt.	1	O'Brien Brothers (N. Y.)	New York, N. Y.	233 Broadway.
3	Frt.	4	Frank Lloyd	Ketchikan, Alaska	
4	Frt.	1	Niagara Ferry Co. (N. Y.)	Buffalo, N. Y.	341 South Niagara Street, Tonawanda, N. Y.
5	Frt.	0	Tacoma Tug & Barge Co. (Wash.)	Tacoma, Wash.	N. P. Dock.
6	Fsh.	0	Farwest Fisheries (Wash.)	Seward, Alaska	Smith Tower Annex, Seattle, Wash.
7	Fsh.	0	do.	do.	Do.
8	Fsh.	0	do.	do.	Do.
9	Fsh.	0	do.	do.	Do.
10	Fsh.	0	do.	do.	Do.
11	Frt.	2	Dunbar & Sullivan Dredging Co. (N. Y.)	Seattle, Wash.	Smith Tower Annex.
12	Frt.	1	Anthony O'Boyle (N. Y.)	Buffalo, N. Y.	254 Court Street.
13	Frt.	2	Feldspar Products Co. (Minn.)	New York, N. Y.	15 Moore Street.
14	Frt.	1	M. & J. Tracy (N. Y.)	Duluth, Minn.	Warroad, Minn.
15	Frt.	3	S. C. Loveland Co. (Del.)	New York, N. Y.	1 Broadway.
16	Frt.	2	B. & O. R. R. Co. (Md.)	Philadelphia, Pa.	151 South Front Street.
17	Fer.	1	L. I. Cooke	Baltimore, Md.	Baltimore and Charles Streets.
18	Fer.	1	Columbiana Ferry Co.	Peoria, Ill.	2150 Lawrence Avenue, Chicago, Ill.
19	Fer.	1	do.	do.	Kampsville, Ill.
20	Fer.	1	do.	do.	Do.
21	Frt.	1	do.	do.	Do.
22	Frt.	1	Marine Transit Corporation (N. Y.)	New York, N. Y.	c/o Irving Trust Co., 1 Wall Street.
23	Frt.	1	Dunbar & Sullivan Dredging Co. (N. Y.)	Buffalo, N. Y.	254 Court Street.
24	Frt.	2	Warner Co. (Del.)	Philadelphia, Pa.	1616 Walnut Street.
25	Frt.	2	do.	do.	Do.
26	Frt.	0	do.	do.	Do.
27	Frt.	0	Great Lakes Dredge & Dock Co. (N. J.)	Duluth, Minn.	Exchange Building.
28	Frt.	2	do.	do.	Do.
29	Frt.	2	Warner Co. (Del.)	Philadelphia, Pa.	1616 Walnut Street.
30	Frt.	2	do.	do.	Do.
31	Tnk.	1	Texas Co. (Del.)	Wilmington, Del.	7 West Tenth Street.
32	Frt.	1	Thomas J. Howard	New York, N. Y.	17 Battery Place.
33	Frt.	12	John Schroeder Lumber Co. (Wis.)	Millwaukee, Wis.	306 East Walnut Street.
34	Fsh.	0	O'Brien Brothers (N. Y.)	New York, N. Y.	233 Broadway.
35	Fsh.	0	W. L. Chapman	Ketchikan, Alaska	Port Alexander, Alaska.
36	Frt.	1	New York Trap Rock Corporation (N. Y.)	New York, N. Y.	250 Park Avenue.
37	Frt.	1	O'Brien Brothers (N. Y.)	do.	233 Broadway.
38	Frt.	1	New York Trap Rock Corporation (N. Y.)	do.	250 Park Avenue.
39	Frt.	1	B. & O. R. R. Co. (Md.)	Baltimore, Md.	Baltimore and Charles Streets.
40	Frt.	1	Exnar Sand & Gravel Corporation (N. Y.)	New York, N. Y.	One hundred and ninth Street and East River.
41	Frt.	1	New York Scow Corporation (N. Y.)	do.	120 Broadway.
42	Frt.	1	Gabriel Robert	Rouses Point, N. Y.	Champlain, N. Y.
43	Fer.	0	Shawneetown Ferry Co. (Ky.)	Louisville, Ky.	c/o Bankers Trust Co.
44	Frt.	1	P. F. & W. A. Kane	New York, N. Y.	Forty-sixth Street and East River.
45	Frt.	1	M. & J. Tracy (N. Y.)	do.	1 Broadway.
46	Frt.	1	O'Brien Brothers (N. Y.)	do.	233 Broadway.
47	Frt.	0	W. R. Osborn	Seattle, Wash.	418 Broadway, Aberdeen, Wash.
48	Frt.	0	do.	do.	Do.
49	Frt.	0	do.	do.	Do.
50	Frt.	0	Olympic Lighterage Co. (Wash.)	do.	Dawson Street and East Marginal Way.
51	Frt.	0	James Draham	do.	R. F. D. 1, Olympia, Wash.
52	Frt.	0	Pacific Contracting Co. (Wash.)	do.	Raymond, Wash.
53	Frt.	0	W. R. Osborn	do.	418 Broadway, Aberdeen, Wash.
54	Frt.	0	do.	do.	Do.
55	Frt.	0	do.	do.	Do.
56	Frt.	0	Willapa Barge Co. (Wash.)	do.	Raymond, Wash.
57	Frt.	0	W. R. Osborn	do.	418 Broadway, Aberdeen, Wash.
58	Frt.	0	do.	do.	Do.
59	Frt.	1	do.	do.	Do.
60	Frt.	0	do.	do.	Do.
61	Frt.	1	C. F. Harms Co. (N. Y.)	New York, N. Y.	25 Broadway.
62	Frt.	1	Agwilines (Me.)	do.	Foot Wall Street.
63	Frt.	2	Warner Co. (Del.)	Philadelphia, Pa.	1616 Walnut Street.
64	Frt.	2	do.	do.	Do.
65	Frt.	2	do.	do.	Do.
66	Frt.	2	do.	do.	Do.
67	Frt.	1	Columbia Contract Co. (Oreg.)	Portland, Oreg.	44 Southeast Salmon Street.
68	Frt.	2	Warner Co. (Del.)	Philadelphia, Pa.	1616 Walnut Street.
69	Frt.	1	Columbia Contract Co. (Oreg.)	Portland, Oreg.	44 Southeast Salmon Street.
70	Frt.	2	Warner Co. (Del.)	Philadelphia, Pa.	1616 Walnut Street.
71	Frt.	1	Columbia Contract Co. (Oreg.)	Portland, Oreg.	44 Southeast Salmon Street.
72	Frt.	2	Warner Co. (Del.)	Philadelphia, Pa.	1616 Walnut Street.

Unrigged Vessels

Line No.	Official No.	Rig	Name of vessel	Tonnage		Register dimensions			When built	Where built
				Gross	Net	Length	Breadth	Depth		
						Feet	Feet	Feet		
1	171229	Brg.	47.....	318	318	123.9	35.9	8.2	1924	Portland, Oreg.....
2	170334	Brg.	48.....	266	266	119.8	30.2	8.1	1924	Wilmington, Del.....
3	170335	Brg.	49.....	266	266	119.8	30.2	8.1	1924	do.....
4	169470	Sow.	Foss 1.....	501	501	130.2	40.0	10.7	1926	Seattle, Wash.....
5	169750	Sow.	Foss 3.....	500	500	130.1	40.0	10.7	1927	do.....
6	164681	Brg.	Foss 4.....	534	534	121.6	42.0	12.1	1904	Hoquiam, Wash.....
7	170660	Sow.	Foss 5.....	504	504	130.0	40.0	10.9	1930	Seattle, Wash.....
8	170161	Sow.	Foss 10.....	229	229	90.6	36.0	8.0	1928	Tacoma, Wash.....
9	169887	Brg.	Foss 11.....	348	348	90.4	36.0	8.0	1927	do.....
10	169504	Sow.	Foss 12.....	223	223	90.1	36.0	8.0	1926	Seattle, Wash.....
11	169520	Sow.	Foss 13.....	225	225	90.0	36.0	8.0	1926	do.....
12	169514	Sow.	Foss 36.....	316	316	100.3	36.0	9.9	1926	do.....
13	169515	Sow.	Foss 37.....	316	316	100.2	36.0	9.9	1926	do.....
14	171379	Sow.	Foss 45.....	254	254	90.6	36.0	8.9	1931	Tacoma, Wash.....
15	169251	Sow.	Foss 46.....	388	388	110.5	36.0	11.0	1925	Seattle, Wash.....
16	169276	Sow.	Foss 47.....	386	386	110.3	36.0	10.9	1925	do.....
17	169265	Sow.	Foss 48.....	363	363	109.8	35.8	10.4	1925	do.....
18	168314	Sow.	Foss 49.....	365	365	109.6	36.0	10.4	1925	do.....
19	170051	Sow.	Foss 50.....	233	233	110.0	30.2	7.8	1907	Bremerton, Wash.....
20	170052	Sow.	Foss 51.....	233	233	110.0	30.2	7.8	1907	do.....
21	170053	Sow.	Foss 52.....	233	233	110.0	30.2	7.8	1908	do.....
22	170054	Sow.	Foss 53.....	233	233	110.0	30.2	7.8	1908	do.....
23	170055	Sow.	Foss 54.....	233	233	110.0	30.2	7.8	1908	do.....
24	170056	Brg.	Foss 55.....	324	324	110.0	30.2	7.8	1908	do.....
25	169115	Sow.	Foss 57.....	41	41	65.3	23.0	3.3	1900	New Whatcom, Wash.....
26	169471	Sow.	Foss 59.....	252	252	89.8	36.0	9.0	1926	Seattle, Wash.....
27	170474	Sow.	Foss 63.....	522	522	104.5	48.0	11.5	1922	Houghton, Wash.....
28	168694	Sow.	Foss 64.....	522	522	101.5	48.0	11.5	1922	do.....
29	171895	Sow.	Foss 71.....	226	226	110.0	30.0	7.8	1919	Tacoma, Wash.....
30	170968	Brg.	Foss 100.....	588	588	136.9	40.0	11.5	1930	Houghton, Wash.....
31	170612	Sow.	Foss 101.....	222	222	90.1	36.0	8.0	1930	Seattle, Wash.....
32	169188	Sow.	Foss No. 29.....	228	228	100.0	34.0	7.8	1924	do.....
33	168489	Sow.	Foss No. 38.....	311	311	100.0	35.8	9.1	1922	do.....
34	168425	Sow.	Foss No. 39.....	311	311	100.0	35.9	9.9	1922	do.....
35	168459	Sow.	Foss No. 40.....	311	311	100.0	36.0	9.9	1922	do.....
36	168673	Sow.	Foss No. 41.....	229	229	90.0	36.0	8.1	1923	do.....
37	168691	Sow.	Foss No. 42.....	253	253	90.0	36.0	9.0	1923	do.....
38	168713	Sow.	Foss No. 43.....	253	253	90.0	36.0	9.0	1923	do.....
39	168722	Sow.	Foss No. 44.....	252	252	90.0	35.9	9.0	1923	do.....
40	168920	Sow.	Foss No. 56.....	237	237	100.2	32.0	8.4	1913	Port Blakely, Wash.....
41	165817	Sow.	Foss Launch Co. No. 6.....	150	150	90.4	28.0	7.1	1902	Olympia, Wash.....
42	165818	Sow.	Foss Launch Co. No. 7.....	150	150	90.4	28.0	7.1	1902	do.....
43	165819	Sow.	Foss Launch Co. No. 8.....	150	150	90.4	28.0	7.1	1902	do.....
44	165820	Sow.	Foss Launch Co. No. 9.....	150	150	90.4	28.0	7.1	1902	do.....
45	166644	Sow.	Foss Launch Co. No. 14.....	234	234	100.8	32.1	8.4	1913	Port Blakely, Wash.....
46	166645	Sow.	Foss Launch Co. No. 15.....	234	234	100.8	32.1	8.4	1913	do.....
47	167326	Sow.	Foss Launch Co. No. 22.....	19	19	37.2	16.0	4.1	1918	Tacoma, Wash.....
48	170622	Brg.	Fosteria.....	498	498	100.0	32.0	8.3	1930	Mariners Harbor, N.Y.....
49	166286	Sow.	14 (steel).....	397	397	130.0	30.0	11.0	1915	Ashtabula, Ohio.....
50	106521	Brg.	Fox.....	342	286	145.0	35.0	9.4	1888	Fairhaven, Calif.....
51	165175	Sow.	Fox.....	24	24	50.0	16.0	3.9	1913	Port Blakely, Wash.....
52	167729	Brg.	Fox.....	7	7	45.1	12.0	1.0	1918	Dandridge, Tenn.....
53	171502	Brg.	FRANCES K.....	232	224	80.0	30.2	10.2	1929	San Francisco, Calif.....
54	167444	Brg.	FRANCES P.....	772	711	204.5	30.0	13.2	1918	Carrabelle, Fla.....
55	171984	Brg.	FRANCES JANE.....	67	67	60.0	26.0	4.6	1929	Des Moines, Iowa.....
56	168144	Brg.	FRANCES V. Fields.....	489	489	113.8	31.0	13.6	1920	Rondout, N. Y.....
57	170507	Brg.	Francis.....	29	29	70.0	16.0	3.0	1929	Charington, Ohio.....
58	37638	Brg.	Francis Conway.....	296	296	102.5	26.8	10.0	1903	Rondout, N. Y.....
59	166950	Brg.	Francis Killan, Jr.....	236	224	104.5	22.5	10.5	1917	do.....
60	35616	Brg.	Francis G. McNally.....	417	417	180.6	23.0	11.0	1901	Elkton, Md.....
61	170003	Brg.	Francis J. Bird.....	276	276	106.5	22.4	11.2	1920	Whitehall, N. Y.....
62	166541	Brg.	Francis S. Bushey.....	528	528	120.0	33.0	12.8	1916	Brooklyn, N. Y.....
63	166963	Brg.	Francis T. Howard.....	438	430	113.9	30.0	12.5	1917	Rondout, N. Y.....
64	37639	Brg.	Frank.....	419	419	180.7	23.8	10.8	1902	Elkton, Md.....
65	166781	Brg.	Frank.....	246	232	108.0	22.5	10.5	1917	Watervliet, N. Y.....
66	170875	Brg.	Frank.....	330	330	114.0	31.0	8.9	1928	Brooklyn, N. Y.....
67	169852	Brg.	Frank Cooney.....	320	320	112.0	34.1	9.2	1927	Kingston, N. Y.....
68	167263	Brg.	Frank Egan, Jr.....	240	228	107.6	22.5	10.5	1918	do.....
69	170576	Brg.	Frank Faraco.....	335	335	112.0	34.1	9.2	1930	Newburgh, N. Y.....
70	221387	Brg.	FRANK MUINCH.....	312	312	140.3	20.2	10.9	1920	New Bern, N. C.....
71	166534	Brg.	Frank A. Smith.....	414	414	110.7	28.7	12.6	1916	Kingston, N. Y.....

¹ Formerly barge D. L. Co. XXIII.

² Formerly U. S. N. scow No. Y. C. 157.

³ Formerly U. S. N. scow No. Y. C. 159.

⁴ Formerly U. S. N. scow No. Y. C. 172.

⁵ Formerly U. S. N. scow No. Y. C. 190.

⁶ Formerly U. S. N. scow No. Y. C. 191.

⁷ Formerly U. S. N. scow No. Y. C. 193.

⁸ Formerly scow No. 3.

⁹ Formerly U. S. Navy Y. C. 358.

Line No.	Serv-ice	Crew	Name of owner	Home port	Address of owner
1	Frt.	1	Columbia Contract Co. (Oreg.)	Portland, Oreg.	41 Southeast Salmon Street.
2	Frt.	2	Warner Co. (Del.)	Philadelphia, Pa.	1616 Walnut Street.
3	Frt.	2	do	do	Do.
4	Frt.	0	Foss Launch & Tug Co. (Wash.)	Tacoma, Wash.	400 Dock Street.
5	Frt.	0	do	do	Do.
6	Frt.	0	do	do	Do.
7	Frt.	1	do	do	Do.
8	Frt.	0	do	do	Do.
9	Tnk.	0	Foss Co. (Wash.)	Seattle, Wash.	660 West Ewing Street.
10	Frt.	4	Foss Launch & Tug Co. (Wash.)	Tacoma, Wash.	400 Dock Street.
11	Frt.	0	do	do	Do.
12	Frt.	0	do	do	Do.
13	Frt.	0	do	do	Do.
14	Frt.	1	do	do	Do.
15	Frt.	0	do	do	Do.
16	Frt.	0	do	do	Do.
17	Frt.	0	do	do	Do.
18	Frt.	0	do	do	Do.
19	Frt.	0	do	do	Do.
20	Tnk.	0	Foss Co. (Wash.)	Seattle, Wash.	660 West Ewing Street.
21	Frt.	0	Foss Launch & Tug Co. (Wash.)	Tacoma, Wash.	400 Dock Street.
22	Frt.	0	do	do	Do.
23	Frt.	0	do	do	Do.
24	Tnk.	0	Foss Co. (Wash.)	Seattle, Wash.	660 West Ewing Street.
25	Frt.	0	do	do	Do.
26	Frt.	0	do	do	Do.
27	Frt.	0	Transbay Construction Co. (Del.)	San Francisco, Calif.	Pier 24.
28	Frt.	0	do	do	Do.
29	Frt.	1	Foss Launch & Tug Co. (Wash.)	Tacoma, Wash.	400 Dock Street.
30	Tnk.	2	do	do	Do.
31	Frt.	1	Marine Oil Transportation Co. (Wash.)	Seattle, Wash.	Sixth Avenue West and Nicker- son Street.
32	Frt.	0	Foss Launch & Tug Co. (Wash.)	Tacoma, Wash.	400 Dock Street.
33	Frt.	1	do	do	Do.
34	Frt.	1	do	do	Do.
35	Frt.	1	do	do	Do.
36	Frt.	0	do	do	Do.
37	Frt.	0	do	do	Do.
38	Frt.	0	do	do	Do.
39	Frt.	1	do	do	Do.
40	Frt.	0	Foss Co. (Wash.)	Seattle, Wash.	660 West Ewing Street.
41	Frt.	0	Foss Launch & Tug Co. (Wash.)	Tacoma, Wash.	400 Dock Street.
42	Frt.	0	do	do	Do.
43	Frt.	0	do	do	Do.
44	Frt.	0	do	do	Do.
45	Frt.	0	do	do	Do.
46	Frt.	0	do	do	Do.
47	Frt.	0	do	do	Do.
48	Frt.	1	Baltimore & Ohio R. R. Co. (Md.)	Baltimore, Md.	Baltimore and Charles Streets.
49	Frt.	1	Dunbar & Sullivan Dredging Co. (N. Y.)	Buffalo, N. Y.	254 Court Street.
50	Fsh.	2	Malibu Maritime Corporation (Del.)	Los Angeles, Calif.	1551 Sixth Street, Santa Monica, Calif.
51	Fsh.	0	Northwestern Fisheries (Del.)	Seattle, Wash.	South Bellingham, Wash.
52	Pos.	0	Mrs. Thula Fox	Chattanooga, Tenn.	Dundridge, Tenn.
53	Wrk.	2	Vincent Morabito	San Francisco, Calif.	62 Devisadero Street.
54	Frt.	1	Diamond P. Transportation Co. (Del.)	Philadelphia, Pa.	151 South Front Street.
55	Drg.	3	Union Construction Co. (Iowa)	Duluth, Minn.	Duluth Boat Club Building, Lake Avenue, South.
56	Frt.	1	Grain Transit Corporation (N. Y.)	New York, N. Y.	17 State Street.
57	Fer.	1	West Virginia Powhatan Ferry Co. (W. Va.)	Cincinnati, Ohio	Powhatan Point, Ohio.
58	Frt.	1	Michael J. Derby	New York, N. Y.	17 State Street.
59	Frt.	1	William Killian	do	211 Eagle Street (B).
60	Frt.	1	John H. McNally, estate of	Philadelphia, Pa.	2633 East Thompson Street.
61	Frt.	1	Carleton Newell	New York, N. Y.	15 Moore Street.
62	Frt.	0	Cleary Bros. (N. Y.)	do	116 Broad Street.
63	Frt.	1	Michael J. Howard	do	1 Broadway.
64	Frt.	2	James L. Crawford	Philadelphia, Pa.	151 South Front Street.
65	Frt.	1	James F. Dwyer	Albany, N. Y.	20 West Strand, Kingston, N. Y.
66	Frt.	1	L. R. Connett & Co. (N. J.)	New York, N. Y.	1 Exchange Place, Jersey City, N. J.
67	Frt.	1	New York Trap Rock Corporation (N. Y.)	do	250 Park Avenue.
68	Frt.	1	Frank Egan	Albany, N. Y.	60 East Chestor Street, Kingston, N. Y.
69	Frt.	1	Hudson River Shipyards Corporation (N. Y.)	New York, N. Y.	250 Park Avenue.
70	Frt.	1	S. C. Loveland Co. (Del.)	Philadelphia, Pa.	151 South Front Street.
71	Frt.	1	Michael J. Derby	New York, N. Y.	17 State Street.

¹⁰ Formerly U. S. E. C. scow No. 6.
¹¹ Formerly U. S. N. launch.
¹² Formerly schooner Allen A.
¹³ Formerly barge Ella V. Camp.

¹⁴ Formerly barge Frances V. Whitney.
¹⁵ Formerly barge ^a D. Fairfax Bush.
¹⁶ Formerly barge ^b Agnes McNally.
¹⁷ Formerly st. s. Westchester.

Unrigged Vessels

Line No.	Official No.	Rig	Name of vessel	Tonnage		Register dimensions			When built	Where built
				Gross	Net	Length	Breadth	Depth		
				Feet						
1	171427	Brg.	Frank O. Mertz.....	335	335	112.0	34.1	9.2	1932	Newburgh, N. Y.
2	169414	Brg.	Frank J. Casey.....	306	306	111.8	33.8	8.8	1924	Tottenville, N. Y.
3	166575	Brg.	Frank J. Gallagher.....	353	353	115.3	36.2	9.2	1916	Rockland Lake, N. Y.
4	170031	Brg.	Frank J. Goldsmith.....	320	320	112.0	34.1	9.2	1928	Newburgh, N. Y.
5	169634	Brg.	Frank M. Knausa.....	333	333	113.6	33.9	9.3	1926	Kingston, N. Y.
6	167106	Brg.	Frank P. Scully.....	521	504	116.0	30.2	14.0	1917	Guildersleeve, Conn.
7	165216	Brg.	Frank R. Diggs.....	480	433	199.7	23.8	10.8	1913	Bath, Me.
8	169890	Brg.	Frank R. Finlayson.....	320	320	112.0	34.1	9.2	1927	Newburgh, N. Y.
9	168492	Brg.	Frank W. Smith.....	308	308	111.2	32.2	9.4	1918	Kingston, N. Y.
10	168507	Brg.	FRANKFORT.....	291	291	140.3	35.1	6.5	1922	Pittsburgh, Pa.
11	44346	Brg.	Franklin T.....	428	428	183.8	23.9	10.9	1902	Elkton, Md.
12	164269	Brg.	Franklin H. Skeele.....	255	255	100.9	25.0	11.6	1909	Kingston, N. Y.
13	166782	Scw.	Fred.....	132	132	59.9	25.4	3.3	1917	Alexandria Bay, N. Y.
14	171342	Brg.	Fred R.....	307	307	111.5	32.9	8.3	1920	Kingston, N. Y.
15	168925	Brg.	Fred Juenger.....	508	508	114.0	30.6	13.6	1922	do.
16	170249	Brg.	Fred Munster.....	523	523	117.8	30.0	13.4	1929	do.
17	164829	Brg.	FRED SMARTLEY, Jr.....	522	522	189.2	23.8	12.0	1912	Philadelphia, Pa.
18	171277	Brg.	Fred A. Boeye.....	242	242	99.5	28.3	7.9	1929	Kingston, N. Y.
19	169165	Brg.	FRED E. HASLER.....	721	712	200.2	36.0	10.2	1910	Pittsburgh, Pa.
20	167910	Brg.	Fred G. Shovah.....	246	246	108.0	22.5	10.5	1920	Watervliet, N. Y.
21	168518	Brg.	Fred S. Burroughs.....	236	236	99.4	21.5	10.7	1922	Kingston, N. Y.
22	167891	Brg.	Fred W. Barth.....	247	247	105.6	22.0	10.9	1920	Cohoes, N. Y.
23	164980	Brg.	Freddie McCann.....	430	430	113.8	29.3	12.8	1912	Kingston, N. Y.
24	166621	Brg.	Frederick.....	311	311	79.7	28.4	7.2	1917	Brooklyn, N. Y.
25	167409	Brg.	Frederick No. 10.....	428	421	112.0	29.2	13.3	1918	Kingston, N. Y.
26	166208	Brg.	Frederick No. 11.....	435	435	113.0	28.0	13.3	1916	South Rondout, N. Y.
27	167105	Brg.	Freedom.....	447	447	112.0	29.0	13.1	1917	Kingston, N. Y.
28	167212	Brg.	Freedom.....	495	495	115.4	31.0	13.2	1918	do.
29	166847	Brg.	Freestone.....	297	297	112.1	33.5	8.9	1905	Brooklyn, N. Y.
30	166500	Brg.	Fresno.....	242	242	95.2	34.2	8.5	1916	Kingston, N. Y.
31	171036	Brg.	Fuel Light.....	293	293	110.5	33.0	8.6	1908	Brooklyn, N. Y.
32	171783	Brg.	FUELOIL.....	298	298	15.2	24.0	9.9	1934	Ecorse, Mich.
33	169863	Brg.	Full Moon.....	19	19	45.9	14.4	4.1	1927	San Francisco, Calif.
34	121064	Brg.	Fulton.....	640	640	152.7	33.5	11.4	1898	Fairhaven, Calif.
35	171336	Scw.	G-1.....	23	23	35.9	16.0	5.3	1923	Astoria, Oreg.
36	171338	Scw.	G-11.....	28	28	54.0	16.1	4.0	1920	Portland, Oreg.
37	170759	Brg.	G-G 1.....	220	220	100.3	30.2	7.6	1905	New York, N. Y.
38	170760	Brg.	G-G 2.....	220	220	100.3	30.2	7.6	1905	do.
39	171337	Brg.	G-2.....	269	269	117.3	32.2	8.1	1920	Astoria, Oreg.
40	170761	Brg.	G-G 3.....	220	220	100.3	30.2	7.6	1905	New York, N. Y.
41	170762	Brg.	G-G 4.....	220	220	100.3	30.2	7.6	1905	do.
42	170763	Brg.	G-G 5.....	220	220	100.3	30.2	7.6	1905	do.
43	170764	Brg.	G-G 6.....	212	212	100.0	30.1	7.4	1905	do.
44	170765	Brg.	G-G 7.....	212	212	100.0	30.1	7.4	1905	do.
45	170766	Brg.	G-G 8.....	212	212	100.0	30.1	7.4	1905	do.
46	170767	Brg.	G-G 9.....	212	212	100.0	30.1	7.4	1905	do.
47	170919	Brg.	G-G 10.....	212	212	100.0	30.1	7.4	1910	Brooklyn, N. Y.
48	170795	Brg.	G-G 11.....	222	222	100.5	30.3	7.5	1914	do.
49	170796	Brg.	G-G 12.....	229	229	100.0	31.1	7.7	1914	do.
50	170797	Brg.	G-G 14.....	222	222	100.5	30.1	7.5	1914	do.
51	170798	Brg.	G-G 15.....	229	229	100.1	31.3	7.7	1914	do.
52	170799	Brg.	G-G 16.....	230	230	100.0	31.0	7.8	1914	do.
53	170800	Brg.	G-G 17.....	222	222	100.5	30.3	7.5	1914	do.
54	170801	Brg.	G-G 18.....	230	230	100.0	31.0	7.8	1914	do.
55	170802	Brg.	G-G 19.....	222	222	100.5	30.3	7.5	1914	New York, N. Y.
56	170803	Brg.	G-G 20.....	230	230	100.0	31.0	7.8	1914	Brooklyn, N. Y.
57	170804	Brg.	G-G 21.....	229	229	100.1	31.1	7.7	1914	do.
58	170885	Brg.	G-G 22.....	277	277	104.0	33.0	8.6	1914	Unknown
59	170800	Brg.	G-G 23.....	230	230	100.0	31.0	7.8	1914	do.
60	170807	Brg.	G-G 24.....	230	230	100.0	31.0	7.8	1914	do.
61	170808	Brg.	G-G 25.....	222	222	100.5	30.3	7.5	1914	do.
62	170809	Brg.	G-G 26.....	229	229	100.1	31.1	7.7	1914	do.
63	170810	Brg.	G-G 27.....	222	222	100.5	30.3	7.5	1914	do.
64	170811	Brg.	G-G 28.....	222	222	100.5	30.3	7.5	1914	do.
65	170920	Brg.	G-G 29.....	229	229	100.1	31.1	7.7	1914	do.
66	170921	Brg.	G-G 30.....	229	229	100.1	31.1	7.7	1914	do.
67	170922	Brg.	G-G 31.....	208	208	100.0	30.0	7.3	1914	do.
68	170719	Brg.	G-G 32.....	320	320	112.0	33.1	8.8	1923	Port Washington, N. Y.
69	170923	Brg.	G-G 33.....	208	208	100.0	30.0	7.3	1914	Unknown
70	170924	Brg.	G-G 34.....	209	209	100.1	30.1	7.3	1914	do.
71	170925	Brg.	G-G 35.....	312	312	112.5	33.0	8.6	1917	Port Washington, N. Y.
72	170926	Brg.	G-G 36.....	320	320	112.0	33.1	8.8	1917	do.

¹ Formerly barge Isabell.

² Formerly barge Charles O. McIlvaine.

³ Formerly barge Hamburg.

⁴ Formerly barge Cullen No. 185.

Unrigged Vessels

723

Line No.	Service	Crew	Name of owner	Home port	Address of owner
1	Fr.	1	Hudson River Shipyards Corporation (N. Y.)	New York, N. Y.	250 Park Avenue.
2	Fr.	1	New York Trap Rock Corporation (N. Y.)	do.	Do.
3	Fr.	1	do.	do.	Do.
4	Fr.	1	do.	do.	Do.
5	Fr.	1	do.	do.	Do.
6	Fr.	1	Anthony O'Boyle (N. Y.)	do.	15 Moore Street.
7	Fr.	1	Eastern Transportation Co. (Del.)	Wilmington, Del.	Ford Building.
8	Fr.	1	New York Trap Rock Corporation (N. Y.)	New York, N. Y.	250 Park Avenue.
9	Fr.	1	New York Trap Rock Corporation (N. Y.)	do.	Do.
10	Tnk.	0	Inland Waterways Co. (Del.)	Louisville, Ky.	122 South Fifth Street.
11	Fr.	1	Diamond P. Transportation Co. (Del.)	Philadelphia, Pa.	151 South Front Street.
12	Fr.	2	Theodore Vickers	Boston, Mass.	224 Webster Avenue, Chelsea, Mass.
13	Fr.	1	Fred Knight	Cape Vincent, N. Y.	Alexandria Bay, N. Y.
14	Fr.	1	Jacob Rice & Sons	New York, N. Y.	103 Park Avenue.
15	Fr.	0	James T. O'Donnell	do.	44 Whitehall Street.
16	Fr.	1	Anthony O'Boyle (N. Y.)	do.	15 Moore Street.
17	Fr.	2	S. C. Loveland Co. (Del.)	Philadelphia, Pa.	151 South Front Street.
18	Fr.	1	James F. Dwyer	New York, N. Y.	c/o Dwyer Bros. Lighterage, 4 Coenties Slip.
19	Tnk.	2	Canal Navigation Co. (N. Y.)	do.	292 Madison Avenue.
20	Fr.	1	William E. Shovah	do.	c/o Despatch Shipping Corpora- tion, 41 Whitehall Street.
21	Fr.	1	Marine Translt Corporation (N. Y.)	do.	c/o Irving Trust Co., 1 Wall Street.
22	Fr.	1	Frank T. Desnoyers	do.	136 Slip Avenue, Jersey City, N. J.
23	Fr.	1	Seaboard & Inland Barge Co. (N. Y.)	do.	1 Broadway.
24	Fr.	1	B. & O. R. R. Co. (Md.)	Baltimore, Md.	Baltimore and Charles Streets
25	Fr.	1	M. & J. Tracy (N. Y.)	New York, N. Y.	1 Broadway.
26	Fr.	1	do.	do.	Do.
27	Fr.	1	Anthony O'Boyle (N. Y.)	do.	15 Moore Street.
28	Fr.	1	Cleary Bros. (N. Y.)	do.	116 Broad Street.
29	Fr.	0	New York Trap Rock Corporation (N. Y.)	do.	250 Park Avenue.
30	Fr.	1	Southern Pacific Co. (Ky.)	do.	Pier 40, North River.
31	Fr.	1	O'Brien Brothers (N. Y.)	do.	233 Broadway.
32	Tnk.	1	Great Lakes Transport Corporation (Del.)	Wilmington, Del.	3137 Book Building, Detroit, Mich.
33	Fsh.	2	L. T. Critchlow	San Francisco, Calif.	190 Carmelito Avenue, Monterey, Calif.
34	Fr.	0	Olympic Lighterage Co. (Wash.)	Seattle, Wash.	East Marginal Way and Dawson Street.
35	Tnk.	0	Gilpin Construction Co. (Oreg.)	Portland, Oreg.	Henry Building.
36	Tnk.	1	do.	do.	Do.
37	Fr.	1	Goodwin-Gallagher Sand & Gravel Corporation (N. Y.)	New York, N. Y.	551 Fifth Avenue.
38	Fr.	1	do.	do.	Do.
39	Fr.	0	Gilpin Construction Co. (Oreg.)	Portland, Oreg.	Henry Building.
40	Fr.	1	Goodwin-Gallagher Sand & Gravel Corporation (N. Y.)	New York, N. Y.	551 Fifth Avenue.
41	Fr.	1	do.	do.	Do.
42	Fr.	1	do.	do.	Do.
43	Fr.	1	do.	do.	Do.
44	Fr.	1	do.	do.	Do.
45	Fr.	1	do.	do.	Do.
46	Fr.	1	do.	do.	Do.
47	Fr.	1	do.	do.	Do.
48	Fr.	1	do.	do.	Do.
49	Fr.	1	do.	do.	Do.
50	Fr.	1	do.	do.	Do.
51	Fr.	1	do.	do.	Do.
52	Fr.	1	do.	do.	Do.
53	Fr.	1	do.	do.	Do.
54	Fr.	1	do.	do.	Do.
55	Fr.	1	do.	do.	Do.
56	Fr.	1	do.	do.	Do.
57	Fr.	1	do.	do.	Do.
58	Fr.	1	do.	do.	Do.
59	Fr.	1	do.	do.	Do.
60	Fr.	1	do.	do.	Do.
61	Fr.	1	do.	do.	Do.
62	Fr.	1	do.	do.	Do.
63	Fr.	1	do.	do.	Do.
64	Fr.	1	do.	do.	Do.
65	Fr.	1	do.	do.	Do.
66	Fr.	1	do.	do.	Do.
67	Fr.	1	do.	do.	Do.
68	Fr.	1	do.	do.	Do.
69	Fr.	1	do.	do.	Do.
70	Fr.	1	do.	do.	Do.
71	Fr.	1	do.	do.	Do.
72	Fr.	1	do.	do.	Do.

^s Formerly barge }
^a Washington.
^b Scully Girls.

^e Formerly barge }
^a Albert.
^b G 210.

Unrigged Vessels

Line No.	Official No.	Rig	Name of vessel	Tonnage		Register dimension			When built	Where built
				Gross	Net	Length	Breadth	Depth		
						Feet	Feet	Feet		
1	170927	Brg.	G-G 37	312	312	112.5	33.0	8.6	1920	Port Washington, N.Y.
2	170720	Brg.	G-G 38	320	320	112.0	33.1	8.8	1923	do
3	170928	Brg.	G-G 39	208	208	100.0	30.0	7.3		Unknown
4	170812	Brg.	G-G 40	208	208	100.0	30.0	7.3	1914	Brooklyn, N. Y.
5	170929	Brg.	G-G 41	209	209	100.1	30.1	7.3		Unknown
6	170930	Brg.	G-G 42	208	208	100.0	30.0	7.3		do
7	170931	Brg.	G-G 43	208	208	100.0	30.0	7.3		do
8	170932	Brg.	G-G 44	208	208	100.0	30.0	7.3		do
9	170933	Brg.	G-G 45	209	209	100.1	30.1	7.3		do
10	170934	Brg.	G-G 46	209	209	100.1	30.1	7.3		do
11	170721	Brg.	G-G 47	312	312	112.5	33.0	8.6	1923	Port Washington, N.Y.
12	170722	Brg.	G-G 48	320	320	112.0	33.1	8.8	1923	do
13	170723	Brg.	G-G 49	312	312	112.5	33.0	8.6	1923	do
14	170813	Brg.	G-G 50	221	221	100.0	31.1	7.5	1914	Brooklyn, N. Y.
15	170817	Brg.	G-G 52	243	243	100.5	31.0	7.7	1914	do
16	170814	Brg.	G-G 54	243	243	100.5	31.0	7.7	1914	do
17	170815	Brg.	G-G 56	221	221	100.0	31.1	7.5	1914	do
18	170816	Brg.	G-G 58	221	221	100.0	31.0	7.5	1914	do
19	170956	Brg.	G-G 60	263	263	110.0	30.0	8.2		Unknown
20	179957	Brg.	G-G 62	263	263	110.0	30.5	8.2		do
21	170958	Brg.	G-G 64	263	263	110.0	30.5	8.2		do
22	170959	Brg.	G-G 66	263	263	110.0	30.5	8.2		do
23	170960	Brg.	G-G 68	263	263	110.0	30.5	8.2		do
24	170961	Brg.	G-G 70	263	263	110.0	30.5	8.2		do
25	170962	Brg.	G-G 72	263	263	110.0	30.5	8.2		do
26	170963	Brg.	G-G 74	263	263	110.0	30.5	8.2		do
27	170964	Brg.	G-G 76	263	263	110.0	30.5	8.2		do
28	170818	Brg.	G-G 78	208	208	100.0	30.0	7.2	1914	Brooklyn, N. Y.
29	170819	Brg.	G-G 80	209	209	100.1	30.1	7.2	1914	do
30	170935	Brg.	G-G 82	264	264	108.2	31.2	8.1		Unknown
31	170936	Brg.	G-G 84	264	264	108.2	31.2	8.1		do
32	170937	Brg.	G-G 86	264	264	108.2	31.2	8.1		do
33	170938	Brg.	G-G 88	264	264	108.2	31.2	8.1		do
34	170939	Brg.	G-G 90	264	264	108.2	31.2	8.1		do
35	170940	Brg.	G-G 92	264	264	108.2	31.2	8.1		do
36	170941	Brg.	G-G 94	264	264	108.2	31.1	8.1		do
37	170900	Brg.	G-G 96	330	330	114.0	32.0	9.4	1908	Brooklyn, N. Y.
38	170901	Brg.	G-G 98	327	327	113.8	32.2	9.3	1908	do
39	170820	Brg.	G-G 100	330	330	114.0	32.0	9.4	1908	New York, N. Y.
40	170902	Brg.	G-G 102	330	330	114.0	32.0	9.4	1908	Unknown
41	170903	Brg.	G-G 104	327	327	113.0	32.0	9.4	1908	do
42	170904	Brg.	G-G 106	308	308	113.4	32.0	8.9	1908	Brooklyn, N. Y.
43	170821	Brg.	G-G 108	316	316	113.0	31.2	9.4	1908	New York, N. Y.
44	170905	Brg.	G-G 110	327	327	113.3	32.0	9.4	1908	Brooklyn, N. Y.
45	170906	Brg.	G-G 112	330	330	114.0	32.0	9.4	1908	Unknown
46	170907	Brg.	G-G 114	316	316	113.0	31.2	9.4	1908	Brooklyn, N. Y.
47	170908	Brg.	G-G 116	308	308	113.4	32.0	8.9	1908	do
48	170831	Brg.	G-G 118	308	308	113.4	32.0	8.9	1908	New York, N. Y.
49	170909	Brg.	G-G 120	308	308	113.4	32.0	8.9	1908	Brooklyn, N. Y.
50	170910	Brg.	G-G 122	308	308	113.4	32.0	8.9	1908	do
51	170847	Brg.	G-G 124	314	314	113.5	32.3	8.6	1908	New York, N. Y.
52	170848	Brg.	G-G 126	303	303	113.7	32.2	8.6	1908	do
53	170849	Brg.	G-G 128	303	303	113.7	32.2	8.6	1908	do
54	170850	Brg.	G-G 130	314	314	113.5	32.3	8.6	1908	do
55	170851	Brg.	G-G 132	303	303	113.7	32.2	8.6	1908	do
56	170852	Brg.	G-G 134	314	314	113.5	32.3	8.6	1908	do
57	170853	Brg.	G-G 136	303	303	113.7	32.2	8.6	1908	do
58	170832	Brg.	G-G 138	308	308	113.4	32.0	8.9	1908	do
59	170724	Brg.	G-G 140	312	312	112.5	33.0	8.6	1924	do
60	170854	Brg.	G-G 142	314	314	113.5	32.3	8.6	1908	do
61	170833	Brg.	G-G 144	308	308	113.4	32.0	8.9	1908	do
62	170834	Brg.	G-G 146	308	308	113.4	32.0	8.9	1908	do
63	170855	Brg.	G-G 148	314	314	113.5	32.3	8.6	1908	do
64	170835	Brg.	G-G 150	308	308	113.4	32.0	8.9	1908	do
65	170836	Brg.	G-G 152	308	308	113.4	32.0	8.9	1908	do
66	170837	Brg.	G-G 154	308	308	113.4	32.0	8.9	1908	do
67	170725	Brg.	G-G 156	312	312	112.5	33.0	8.6	1924	Port Washington, N.Y.
68	170822	Brg.	G-G 158	312	312	112.5	33.0	8.6	1927	do
69	170726	Brg.	G-G 160	320	320	112.0	33.1	8.8	1924	do
70	170727	Brg.	G-G 162	320	320	112.0	33.1	8.8	1924	do
71	170728	Brg.	G-G 164	312	312	112.5	33.0	8.6	1924	do
72	170729	Brg.	G-G 166	312	312	112.5	33.0	8.6	1925	do
73	170911	Brg.	G-G 168	312	312	112.5	33.0	8.6	1927	do
74	170751	Brg.	G-G 170	312	312	112.5	33.0	8.6	1927	do
75	170752	Brg.	G-G 172	312	312	112.5	33.0	8.6	1927	do
76	170730	Brg.	G-G 174	320	320	112.0	33.1	8.8	1927	do
77	170731	Brg.	G-G 176	314	314	112.1	33.1	8.9	1927	do
78	170823	Brg.	G-G 178	312	312	112.5	33.0	8.6	1927	do
79	170732	Brg.	G-G 180	314	314	112.1	33.1	8.9	1927	do
80	170753	Brg.	G-G 182	312	312	112.5	33.0	8.6	1927	do

Unrigged Vessels

725

Line No.	Service	Crew	Name of owner	Home port	Address of owner
1	Frt.	1	Goodwin-Gallagher Sand & Gravel Corporation (N. Y.).	New York, N. Y.....	551 Fifth Avenue.
2	Frt.	1	do	do	Do.
3	Frt.	1	do	do	Do.
4	Frt.	1	do	do	Do.
5	Frt.	1	do	do	Do.
6	Frt.	1	do	do	Do.
7	Frt.	1	do	do	Do.
8	Frt.	1	do	do	Do.
9	Frt.	1	do	do	Do.
10	Frt.	1	do	do	Do.
11	Frt.	1	do	do	Do.
12	Frt.	1	do	do	Do.
13	Frt.	1	do	do	Do.
14	Frt.	1	do	do	Do.
15	Frt.	1	do	do	Do.
16	Frt.	1	do	do	Do.
17	Frt.	1	do	do	Do.
18	Frt.	1	do	do	Do.
19	Frt.	1	do	do	Do.
20	Frt.	1	do	do	Do.
21	Frt.	1	do	do	Do.
22	Frt.	1	do	do	Do.
23	Frt.	1	do	do	Do.
24	Frt.	1	do	do	Do.
25	Frt.	1	do	do	Do.
26	Frt.	1	do	do	Do.
27	Frt.	1	do	do	Do.
28	Frt.	1	do	do	Do.
29	Frt.	1	do	do	Do.
30	Frt.	1	do	do	Do.
31	Frt.	1	do	do	Do.
32	Frt.	1	do	do	Do.
33	Frt.	1	do	do	Do.
34	Frt.	1	do	do	Do.
35	Frt.	1	do	do	Do.
36	Frt.	1	do	do	Do.
37	Frt.	1	do	do	Do.
38	Frt.	1	do	do	Do.
39	Frt.	1	do	do	Do.
40	Frt.	1	do	do	Do.
41	Frt.	1	do	do	Do.
42	Frt.	1	do	do	Do.
43	Frt.	1	do	do	Do.
44	Frt.	1	do	do	Do.
45	Frt.	1	do	do	Do.
46	Frt.	1	do	do	Do.
47	Frt.	1	do	do	Do.
48	Frt.	1	do	do	Do.
49	Frt.	1	do	do	Do.
50	Frt.	1	do	do	Do.
51	Frt.	1	do	do	Do.
52	Frt.	1	do	do	Do.
53	Frt.	1	do	do	Do.
54	Frt.	1	do	do	Do.
55	Frt.	1	do	do	Do.
56	Frt.	1	do	do	Do.
57	Frt.	1	do	do	Do.
58	Frt.	1	do	do	Do.
59	Frt.	1	do	do	Do.
60	Frt.	1	do	do	Do.
61	Frt.	1	do	do	Do.
62	Frt.	1	do	do	Do.
63	Frt.	1	do	do	Do.
64	Frt.	1	do	do	Do.
65	Frt.	1	do	do	Do.
66	Frt.	1	do	do	Do.
67	Frt.	1	do	do	Do.
68	Frt.	1	do	do	Do.
69	Frt.	1	do	do	Do.
70	Frt.	1	do	do	Do.
71	Frt.	1	do	do	Do.
72	Frt.	1	do	do	Do.
73	Frt.	1	do	do	Do.
74	Frt.	1	do	do	Do.
75	Frt.	1	do	do	Do.
76	Frt.	1	do	do	Do.
77	Frt.	1	do	do	Do.
78	Frt.	1	do	do	Do.
79	Frt.	1	do	do	Do.
80	Frt.	1	do	do	Do.

Unrigged Vessels

Line No.	Official No.	Rig	Name of vessel	Tonnage		Register dimensions			When built	Where built
				Gross	Net	Length	Breadth	Depth		
						Feet	Feet	Feet		
1	170824	Brg.	G-G 184.....	312	312	112.5	33.0	8.6	1927	Port Washington, N. Y.
2	170733	Brg.	G-G 186.....	320	320	112.0	33.1	8.8	1927	do.
3	170754	Brg.	G-G 188.....	312	312	112.5	33.0	8.6	1928	do.
4	170734	Brg.	G-G 190.....	320	320	112.0	33.1	8.8	1928	do.
5	170755	Brg.	G-G 192.....	312	312	112.5	33.0	8.6	1928	do.
6	170735	Brg.	G-G 194.....	312	312	112.5	33.0	8.6	1928	do.
7	170736	Brg.	G-G 196.....	314	314	112.4	33.1	8.9	1928	do.
8	170737	Brg.	G-G 198.....	314	314	112.4	33.1	8.9	1928	do.
9	170756	Brg.	G-G 200.....	312	312	112.5	33.0	8.6	1928	do.
10	170738	Brg.	G-G 202.....	320	320	112.0	33.1	8.8	1928	do.
11	170739	Brg.	G-G 204.....	314	314	112.4	33.1	8.9	1928	do.
12	170740	Brg.	G-G 206.....	314	314	112.4	33.1	8.9	1928	do.
13	170741	Brg.	G-G 208.....	312	312	112.5	33.0	8.6	1928	do.
14	170892	Brg.	G-G 210.....	280	280	105.0	33.0	8.6		Unknown
15	170838	Brg.	G-G 600.....	315	315	122.5	29.5	10.1		do.
16	170839	Brg.	G-G 501.....	409	409	145.9	36.3	8.6		do.
17	39730	Scw.	G. No. 1.....	26	26	52.0	16.3	3.0	1899	Anacortes, Wash.
18	171604	Brg.	G. L. 25.....	265	265	99.8	23.9	10.6	1918	Mariners Harbor, N. Y.
19	171749	Brg.	G. L. 55 (steel).....	1,389	1,389	223.1	42.9	15.2	1928	Manitowoc, Wis.
20	167171	Scw.	G. L. No. 8 (steel).....	217	217	111.1	28.0	9.3	1895	Chicago, Ill.
21	169702	Scw.	G. P. No. 1.....	28	28	52.0	15.9	4.0	1927	Seattle, Wash.
22	170282	Scw.	G. R. F.....	28	28	45.9	18.0	4.2	1929	Port Blakely, Wash.
23	171346	Brg.	G. C. T. No. 50 (steel).....	357	357	135.9	39.7	7.7	1931	Slidell, La.
24	166758	Scw.	G. G. S. Y. No. 2.....	20	20	40.2	16.0	4.1	1914	Seattle, Wash.
25	166274	Scw.	G. G. S. Y. No. 3.....	28	28	50.0	18.0	3.8	1916	do.
26	166734	Scw.	G. G. S. Y. No. 5.....	29	29	50.2	18.0	4.1	1917	do.
27	164361	Scw.	G. H. C. Co. No. 1.....	62	62	65.0	22.0	5.0	1907	Hoquiam, Wash.
28	164336	Scw.	G. H. C. Co. No. 2.....	106	106	80.0	26.0	6.0	1908	do.
29	164337	Scw.	G. H. C. Co. No. 4.....	225	225	100.4	32.0	8.0	1909	do.
30	164338	Scw.	G. H. C. Co. No. 5.....	225	225	100.4	32.0	8.0	1909	do.
31	164331	Scw.	G. H. C. Co. No. 6.....	225	225	100.4	32.0	8.0	1910	do.
32	164332	Scw.	G. H. C. Co. No. 7.....	106	106	80.0	26.0	6.0	1910	do.
33	164596	Scw.	G. H. C. Co. No. 9.....	32	32	55.8	22.4	3.0	1903	do.
34	164613	Scw.	G. H. C. Co. No. 11.....	226	226	100.0	32.2	8.0	1911	do.
35	168353	Scw.	G. H. C. Co. No. 14.....	177	177	90.0	28.0	8.1	1922	do.
36	170027	Scw.	G. & Co. 1.....	16	16	40.0	14.0	3.5	1928	Seattle, Wash.
37	170144	Scw.	G. and B. Co. No. 13.....	24	24	50.8	13.7	4.1	1928	Bellingham, Wash.
38	170145	Scw.	G. and B. Co. No. 14.....	24	24	50.8	13.7	4.1	1928	do.
39	169448	Scw.	G. and B. Co. No. 11.....	25	25	50.3	14.8	4.1	1926	do.
40	169458	Scw.	G. & B. Co. No. 12.....	25	25	50.3	14.8	4.1	1926	do.
41	167208	Brg.	G. F. McCaffrey.....	505	505	120.7	30.5	13.3	1918	South Rondout, N. Y.
42	167582	Brg.	G. G. Bennett.....	479	459	199.6	23.9	11.3	1919	Beaufort, N. C.
43	163610	Brg.	G. K. Mellen.....	448	427	116.0	30.2	12.0	1908	Gildersleeve, Conn.
44	165888	Scw.	G. N. Fisheries No. 2.....	28	28	55.0	16.0	3.9	1915	Everett, Wash.
45	166179	Brg.	G. W. Lethbridge.....	349	349	91.2	31.0	12.5	1914	Brooklyn, N. Y.
46	39766	Brg.	Gaither.....	144	126	80.0	28.3	7.4	1901	Port Richmond, N. Y.
47	163328	Brg.	Galveston.....	496	496	95.7	34.2	8.5	1907	Perth Amboy, N. J.
48	205247	Brg.	Gardner.....	7	7	36.0	13.0	2.8	1908	Thousand Island Park, N. Y.
49	164668	Scw.	Garfield No. 6.....	112	112	81.4	24.0	6.6	1911	Port Townsend, Wash.
50	172006	Scw.	Garlock No. 1.....	9	9	32.6	11.9	3.0	1934	Alexandria Bay, N. Y.
51	166326	Brg.	Garrett.....	313	313	80.8	28.0	7.3	1916	Brooklyn, N. Y.
52	166783	Brg.	Garwood.....	451	451	111.1	29.5	13.3	1917	Kingston, N. Y.
53	166808	Brg.	Gary.....	307	307	79.6	28.0	7.6	1917	Brooklyn, N. Y.
54	165423	Brg.	Gascoin 10.....	291	291	111.5	32.2	8.9	1913	do.
55	170115	Brg.	Gasconade.....	12	12	43.9	14.1	2.3	1927	Gasconade, Mo.
56	171134	Brg.	Gas Light.....	213	213	99.6	31.0	7.6	1909	Brooklyn, N. Y.
57	166997	Brg.	Gaspee.....	389	389	113.2	27.2	11.5	1917	East Providence, R. I.
58	171037	Brg.	Gate Light.....	237	237	104.3	30.0	8.2	1899	Brooklyn, N. Y.
59	169615	Brg.	Gene Pope.....	333	333	113.6	33.9	9.3	1926	Kingston, N. Y.
60	164684	Brg.	General.....	278	278	90.0	44.1	7.2	1911	Baltimore, Md.
61	169561	Drg.	GENERAL.....	792	792	160.0	40.1	10.5	1926	do.
62	168361	Scw.	GENERAL BLOW.....	189	184	161.8	36.0	3.7	1904	Ferrysburg, Mich.
63	20633	Brg.	GENERAL MATHEWS.....	253	253	155.5	32.0	7.4	1901	Philadelphia, Pa.
64	169252	Brg.	General Murray.....	372	372	106.5	29.3	12.3	1922	Kingston, N. Y.
65	167342	Brg.	General Wood.....	354	337	105.4	28.7	11.4	1917	Rondout, N. Y.
66	166068	Scw.	General Petroleum No. 4.....	306	306	100.2	34.0	10.5	1915	Seattle, Wash.
67	166107	Scw.	General Petroleum No. 5.....	50	50	50.0	22.0	5.6	1915	do.
68	167424	Scw.	General Petroleum Corporation No. 7.....	309	309	109.9	31.9	10.1	1918	do.
69	170669	Brg.	Gene Sarazen.....	321	321	115.7	34.0	8.5	1929	Kingston, N. Y.

¹ Formerly barge (a) Harold.
^b G-G 22.

² Formerly barge Gertrude S. McQueen.

Unrigged Vessels

727

Line No.	Service	Crew	Name of owner	Home port	Address of owner
1	Frtn.	1	Goodwin-Gallagher Sand & Gravel Corporation (N. Y.).	New York, N. Y.	551 Fifth Avenue.
2	Frtn.	1	do.	do.	Do.
3	Frtn.	1	do.	do.	Do.
4	Frtn.	1	do.	do.	Do.
5	Frtn.	1	do.	do.	Do.
6	Frtn.	1	do.	do.	Do.
7	Frtn.	1	do.	do.	Do.
8	Frtn.	1	do.	do.	Do.
9	Frtn.	1	do.	do.	Do.
10	Frtn.	1	do.	do.	Do.
11	Frtn.	1	do.	do.	Do.
12	Frtn.	1	do.	do.	Do.
13	Frtn.	1	do.	do.	Do.
14	Frtn.	1	do.	do.	Do.
15	Frtn.	1	do.	do.	Do.
16	Frtn.	1	do.	do.	Do.
17	Frtn.	0	Shepard Point Packing Co. (Wash.)	Seattle, Wash.	Shepard Point, Alaska.
18	Frtn.	1	Grain Transit Corporation (N. Y.)	New York, N. Y.	21 West Street.
19	Frtn.	1	Great Lakes Dredge & Dock Co. (N. J.)	do.	17 Battery Place.
20	Frtn.	2	Great Lakes Dredge & Dock Co. (N. J.)	Duluth, Minn.	Exchange Building.
21	Fsh.	0	Alaska Pacific Salmon Co. (Nev.)	Ketchikan, Alaska	
22	Fsh.	0	Frank H. Johnson.	Juneau, Alaska	Cordova, Alaska.
23	Frtn.	0	Warrior-Mobile Towing Co. (Ala.)	New Orleans, La.	Mobile, Ala.
24	Frtn.	0	Hood Bay Canning Co. (Wash.)	Juneau, Alaska	375 Colman Building, Seattle, Wash.
25	Fsh.	0	Wallace W. Noyes.	Ketchikan, Alaska	Box 1162.
26	Fsh.	0	San Juan Fishing & Packing Co. (Wash.)	Seattle, Wash.	Foot Stacy Street.
27	Frtn.	0	Pacific Contracting Co. (Wash.)	do.	Raymond, Wash.
28	Frtn.	0	Grays Harbor Construction Co. (Wash.)	do.	612 H Street, Hoquiam, Wash.
29	Frtn.	0	Foss Launch & Tug Co. (Wash.)	Tacoma, Wash.	400 Dock Street.
30	Frtn.	0	do.	do.	Do.
31	Frtn.	0	Grays Harbor Construction Co. (Wash.)	Seattle, Wash.	612 H Street, Hoquiam, Wash.
32	Frtn.	0	do.	do.	Do.
33	Frtn.	0	do.	do.	Do.
34	Frtn.	0	do.	do.	Do.
35	Frtn.	0	do.	do.	Do.
36	Fsh.	0	Farwest Fisheries (Wash.)	Seward, Alaska	Smith Tower Annex.
37	Frtn.	0	Pacific American Fisheries (Del.)	Bellingham, Wash.	South Bellingham, Wash.
38	Frtn.	C	do.	do.	Do.
39	Fsh.	0	do.	do.	Do.
40	Fsh.	0	do.	do.	Do.
41	Frtn.	1	Anthony O'Boyle (N. Y.)	New York, N. Y.	15 Moore Street.
42	Frtn.	2	B. O. Colonna.	Norfolk, Va.	1710 Montclair Avenue.
43	Frtn.	1	James McWilliams Blue Line (N. J.)	New York, N. Y.	1 Broadway.
44	Frtn.	0	Libby McNeill & Libby (Mc.)	Seattle, Wash.	88 Hamlin Street.
45	Frtn.	0	James T. O'Donnell	New York, N. Y.	44 Whitehall Street.
46	Frtn.	3	B. & O. R. R. Co. (Md.)	Baltimore, Md.	Baltimore and Charles Streets.
47	Frtn.	1	Waterways Petroleum Transport Corporation (N. Y.)	New York, N. Y.	180 Whiton Street, Jersey City, N. J.
48	Frtn.	2	Thomas Mitchell.	Cape Vincent, N. Y.	Thousand Island Park, N. Y.
49	Frtn.	1	Sterling Garlock.	Ogdensburg, N. Y.	Alexandria Bay, N. Y.
50	Frtn.	0	McCallum Legaz Fish Co. (Wash.)	Seattle, Wash.	Pier 12.
51	Frtn.	1	B. & O. R. R. Co. (Md.)	Baltimore, Md.	Baltimore and Charles Streets.
52	Frtn.	1	M. & J. Tracy (N. Y.)	New York, N. Y.	1 Broadway.
53	Frtn.	1	B. & O. R. R. Co. (Wash.)	Baltimore, Md.	Baltimore and Charles Streets.
54	Frtn.	1	George W. Gascoin.	New York, N. Y.	605 Pavonia Avenue, Jersey City, N. J.
55	Fer.	1	Howard Workman.	St. Louis, Mo.	Pershing, Mo.
56	Frtn.	1	O'Brien Bros. (N. Y.)	New York, N. Y.	233 Broadway.
57	Frtn.	0	Staples Coal Co. (Mass.)	Fall River, Mass.	404 Davol Street.
58	Frtn.	1	O'Brien Bros. (N. Y.)	New York, N. Y.	233 Broadway.
59	Frtn.	1	New York Trap Rock Corporation (N. Y.)	do.	250 Park Avenue.
60	Frtn.	1	Arundel Corporation (Md.)	Baltimore, Md.	Pier 2, East Pratt Street.
61	Drg.	54	do.	do.	Do.
62	Frtn.	2	W. J. Jacques.	Detroit, Mich.	General delivery, River Rouge, Mich.
63	Tnk.	2	Barge Towing Co. (Va.)	Norfolk, Va.	Nickelson and Lester Streets, Richmond, Va.
64	Frtn.	1	Edward G. Murray Lighterage & Transportation Co. (N. Y.)	Albany, N. Y.	17 State Street, New York, N. Y.
65	Frtn.	1	C. H. Sprague & Son Co. (Me.)	Boston, Mass.	100 Milk Street.
66	Frtn.	0	General Petroleum Corporation (Del.)	Seattle, Wash.	1716 Sixteenth Avenue SW.
67	Frtn.	0	Foss Launch & Tug Co. (Wash.)	Tacoma, Wash.	1710 Dock Street.
68	Tnk.	0	General Petroleum Corporation (Del.)	Seattle, Wash.	1716 Sixteenth Avenue SW.
69	Frtn.	1	Connors Marine Co. (N. Y.)	New York, N. Y.	21 West Street.

³ Formerly barge John J.

⁴ Formerly st. s. {^a Quaker City.
^b Sleur de Morts.

Unrigged Vessels

Line No.	Official No.	Rig	Name of vessel	Tonnage		Register dimensions			When built	Where built
				Gross	Net	Length	Breadth	Depth		
1	167017	Brg.	Genevieve Ryan.....	418	418	114.0	29.5	12.4	1917	Kingston, N. Y.
2	167674	Brg.	George.....	237	237	100.7	33.2	7.6	1918	do.
3	171627	Brg.	George R.....	317	317	111.8	33.9	8.4	1930	West New York, N. Y.
4	163404	Brg.	George Conway.....	312	312	111.6	28.0	11.8	1907	Kingston, N. Y.
5	171312	Brg.	George Dunham.....	578	578	108.9	32.8	8.6	1914	do.
6	166710	Brg.	Geo. Henry.....	37	37	50.0	20.0	4.5	1917	Detroit, Mich.
7	86505	Scw.	George Leslie.....	29	21	52.9	17.5	4.1	1900	Woolwich, Me.
8	167427	Brg.	Geo. B. Barnes.....	371	371	115.0	36.2	9.7	1916	Rockland Lake, N. Y.
9	164139	Cnl.	George C. Donehue.....	106	99	96.0	17.6	7.8	1910	Rondout, N. Y.
10	170684	Brg.	George C. Jennings.....	335	335	112.0	34.1	9.2	1930	Newburgh, N. Y.
11	86665	Brg.	George E. Billings.....	1,260	1,103	224.0	42.4	18.3	1903	Port Blakely, Wash.
12	166091	Cnl.	George E. Weightman.....	108	100	96.0	17.5	7.8	1915	Waterford, N. Y.
13	168462	Brg.	George F. Barton.....	240	240	101.4	21.5	10.7	1922	Kingston, N. Y.
14	168504	Brg.	George F. Cooke.....	236	236	99.4	21.5	10.7	1922	do.
15	171767	Drg.	GEORGE F. POWERS.....	265	265	100.0	35.9	7.5	1929	Marseilles, Ill.
16	167871	Brg.	George G. Murray.....	380	380	100.0	29.0	12.1	1920	Kingston, N. Y.
17	171397	Brg.	George H. Gifford.....	326	326	111.5	33.9	9.1	1931	Newburgh, N. Y.
18	168520	Brg.	George H. Hallenbeck.....	241	241	108.0	22.5	10.5	1922	Athens, N. Y.
19	170462	Brg.	George H. McBride.....	335	335	112.0	34.1	9.2	1929	Newburgh, N. Y.
20	168066	Brg.	George H. Stevenson.....	490	490	113.7	32.1	13.0	1920	Brooklyn, N. Y.
21	167368	Brg.	George J. Hughes.....	488	480	115.5	31.0	13.6	1918	Kingston, N. Y.
22	171215	Brg.	George J. McIndoe.....	341	341	115.0	34.0	8.9	1924	do.
23	169415	Brg.	Geo. M. Brewster.....	306	306	111.8	33.8	8.8	1924	Tottenville, N. Y.
24	201520	Brg.	George R. Stetson.....	675	577	175.0	35.1	14.1	1904	Bath, Me.
25	166951	Brg.	George S. Bord.....	247	240	105.6	22.0	10.8	1917	Cohoes, N. Y.
26	167199	Scw.	Geo. S. Long.....	243	243	100.0	36.0	7.6	1918	Everett, Wash.
27	165524	Brg.	George S. Repplier.....	395	395	109.9	28.4	12.7	1913	Kingston, N. Y.
28	170050	Cnl.	George T. Monk.....	148	148	95.7	17.6	8.7	1917	Unknown.
29	169643	Brg.	George W. Bauer.....	333	333	113.6	33.9	9.3	1926	Kingston, N. Y.
30	39781	Brg.	Geo. W. Elder.....	170	170	100.3	18.2	9.7	1901	Brooklyn, N. Y.
31	171315	Brg.	George Rogers Clark.....	14	14	65.8	12.0	2.5	1925	St. Francesville, Ill.
32	163302	Brg.	Georgetown.....	353	353	84.2	29.4	7.2	1906	Kingston, N. Y.
33	86597	Brg.	Georgina.....	998	870	210.0	41.0	15.7	1901	Fairhaven, Calif.
34	39778	Scw.	Gertie.....	131	131	90.0	26.0	6.2	1901	Everett, Wash.
35	167466	Brg.	Gertrude.....	295	295	109.7	33.5	9.0	1899	Brooklyn, N. Y.
36	167662	Brg.	Gertrude Weightman.....	254	254	106.0	22.5	11.1	1919	Cohoes, N. Y.
37	168660	Brg.	Gertrude L. Dailey.....	174	174	99.3	19.6	9.1	1923	Whitehall, N. Y.
38	167600	Scw.	Giant.....	119	119	85.0	38.1	4.6	1910	Middleport, N. Y.
39	168119	Brg.	Gilbert Cutler.....	446	446	113.0	29.0	13.1	1920	Kingston, N. Y.
40	170147	Brg.	Giulio Cesare.....	19	19	45.4	13.8	4.5	1928	San Francisco, Calif.
41	171350	Scw.	Glacier No. 1.....	36	36	56.0	18.0	4.2	1930	Cordova, Alaska.
42	170628	Scw.	Glacier No. 3.....	51	51	50.3	25.0	4.8	1926	do.
43	169378	Scw.	Glacier Gravel Co. No. 1.....	132	132	80.1	30.0	6.7	1925	Port Blakely, Wash.
44	162703	Drg.	Gladiator.....	454	418	98.0	38.0	11.0	1900	Detroit, Mich.
45	164960	Brg.	Gladys.....	12	12	33.6	13.6	3.2	1910	Thousand Island Park, N. Y.
46	36069	Brg.	Glen.....	242	221	105.8	30.4	8.7	1901	Weehawken, N. J.
47	171187	Brg.	Glen Light.....	220	220	100.0	31.0	7.8	1917	Unknown.
48	215220	Brg.	Glenside (KNRB).....	974	900	196.3	34.6	18.3	1917	Baltimore, Md.
49	162855	Brg.	Glenwood.....	151	104	80.0	28.1	8.0	1906	do.
50	168854	Brg.	Globe.....	281	281	100.4	34.2	9.2	1923	Kingston, N. Y.
51	171763	Brg.	GLOBE 10.....	232	232	100.0	30.0	8.7	1934	Brooklyn, N. Y.
52	171766	Brg.	GLOBE 15 (WJFH).....	232	232	100.0	30.0	8.7	1934	do.
53	39779	Scw.	GOLD STANDARD.....	222	222	88.4	25.2	11.0	1895	Sault Ste. Marie, Mich.
54	167741	Scw.	Golden Gate.....	406	406	109.3	40.0	10.7	1919	Tacoma, Wash.
55	171092	Brg.	Golden Light.....	225	225	100.0	31.0	7.9	1912	Brooklyn, N. Y.
56	171155	Brg.	Golden Rod.....	1,454	1,454	161.0	41.5	6.9	1910	Parkersburg, W. Va.
57	164785	Cnl.	Golden Rule.....	106	99	96.0	17.5	7.8	1912	Rondout, N. Y.
58	169368	Brg.	Golfo No. 1.....	127	127	86.0	26.4	6.5	1921	West Lake, La.
59	167723	Scw.	GOMERIL.....	247	247	95.0	27.5	11.5	1914	Newport News, Va.
60	171093	Brg.	Good Light.....	206	206	99.3	30.0	7.6	1911	Brooklyn, N. Y.
61	163051	Brg.	Goodrich 2.....	235	235	100.0	24.8	10.5	1907	Kingston, N. Y.
62	165456	Scw.	Gopher.....	15	15	46.0	16.0	2.6	1913	Anacortes, Wash.
63	168392	Brg.	Gordon C. Balrd.....	240	240	101.4	21.5	10.7	1922	Kingston, N. Y.
64	209872	Brg.	GOSSAN.....	680	617	167.3	35.6	12.8	1912	Philadelphia, Pa.

¹ Formerly barge Richard J. Foster.

² Formerly barge Helen F. Riley.

³ Formerly scow State Gravel No. 1.

⁴ Formerly barge Esopus.

Unrigged Vessels

729

Line No.	Service	Crew	Name of owner	Home port	Address of owner
1	Frt.	1	Ira S. Bushey & Sons (N. Y.)	New York, N. Y.	761 Court Street (B).
2	Frt.	1	American Lighterage Corporation (N. Y.)	do.	c/o Sherman W. Petrie, 15 Moore Street.
3	Frt.	1	Margaret Rice	do.	c/o Jacob Rice & Sons, 103 Park Avenue.
4	Frt.	1	Michael J. Derby	do.	17 State Street.
5	Frt.	1	Connors Marine Co. (N. Y.)	do.	21 West Street.
6	Drg.	2	Fred Balley	Detroit, Mich.	Grosse Isle, Mich.
7	Frt.	1	J. W. Cummings Feldspar Co. (Me.)	Bath, Me.	359 Washington Street.
8	Frt.	1	New York Trap Rock Corporation (N. Y.)	New York, N. Y.	250 Park Avenue.
9	Frt.	1	George L. Hunt	do.	513 Hoyer Street, North Bergen, N. J.
10	Frt.	1	Hudson River Shipyard Corporation (N. Y.)	do.	250 Park Avenue.
11	Fsh.	2	Ocean Pleasure Fishing (Calif.)	Los Angeles, Calif.	Ocean Park Pier, Santa Monica, Calif.
12	Frt.	1	Della McIntyre	New York, N. Y.	Pier 6, East River.
13	Frt.	1	Marine Transit Corporation (N. Y.)	do.	c/o Irving Trust Co., 1 Wall Street.
14	Frt.	1	do.	do.	Do.
15	Drg.	5	Powers-Thompson Construction Co. (Ill.)	Chicago, Ill.	221 South Chicago Street, Joliet, Ill.
16	Frt.	1	Edward G. Murray Lighterage & Transportation Co. (N. Y.)	Albany, N. Y.	17 State Street, New York, N. Y.
17	Frt.	1	Hudson River Shipyards Corporation (N. Y.)	New York, N. Y.	250 Park Avenue.
18	Frt.	1	Frank A. Lowery	Albany, N. Y.	Athens, N. Y.
19	Frt.	1	New York Trap Rock Corporation (N. Y.)	New York, N. Y.	250 Park Avenue.
20	Frt.	1	James T. O'Donnell, jr.	do.	44 Whitehall Street.
21	Frt.	1	Barge Fleet Corporation (N. Y.)	do.	21 West Street.
22	Frt.	1	Cleary Bros. (N. Y.)	do.	116 Broad Street.
23	Frt.	1	New York Trap Rock Corporation (N. Y.)	do.	250 Park Avenue.
24	Frt.	3	P. F. Martin Barge Corporation (Del.)	Wilmington, Del.	c/o Corporation Trust Co., 30 Dover Green, Dover, Del.
25	Frt.	1	Edward G. Murray Lighterage & Transportation Co. (N. Y.)	Albany, N. Y.	17 State Street, New York, N. Y.
26	Frt.	0	Woyerhaeuser Timber Co. (Wash.)	Seattle, Wash.	Tacoma Building, Tacoma, Wash.
27	Frt.	0	Thomas J. Howard	New York, N. Y.	17 Battery Place.
28	Frt.	1	Hiram Thurston	do.	c/o George Taylor, 11 Moore Street.
29	Frt.	1	New York Trap Rock Corporation (N. Y.)	do.	250 Park Avenue.
30	Frt.	0	William F. Hanrahan	do.	1611 Boulevard East, North Bergen, N. J.
31	Fer.	1	W. G. Gillespie	Evansville, Ind.	118 North Second Street, Vincennes, Ind.
32	Frt.	1	Agwilines (Me.)	New York, N. Y.	Foot Wall Street.
33	Fsh.	2	A. J. Larsen	Los Angeles, Calif.	218 North Catalina Avenue, Redondo Beach, Calif.
34	Frt.	0	Foss Co. (Wash.)	Seattle, Wash.	660 West Ewing Street.
35	Frt.	1	New York Trap Rock Corporation (N. Y.)	New York, N. Y.	250 Park Avenue.
36	Frt.	1	George Weightman	Albany, N. Y.	10 Fourth Street, Glen Falls, N. Y.
37	Frt.	1	Stewart J. Dailey	New York, N. Y.	15 Moore Street.
38	Frt.	2	Benjamin M. Kime	Buffalo, N. Y.	Monteagle Apartments, Niagara Falls, N. Y.
39	Frt.	1	Anthony O'Boyle (N. Y.)	New York, N. Y.	15 Moore Street.
40	Fsh.	1	Emanuel Balestieri	San Francisco, Calif.	419 Jackson Street, Monterey, Calif.
41	Fsh.	1	First Bank of Cordova (Alaska)	Juneau, Alaska	Cordova, Alaska.
42	Fsh.	0	do.	do.	Do.
43	Frt.	0	Glacier Gravel Co. (Wash.)	Seattle, Wash.	Northern Life Tower.
44	Drg.	6	United States Dredge and Dock Co. (Del.)	Detroit, Mich.	Box 271, Wyandotte, Mich.
45	Frt.	1	Robert W. Garnsey	Cape Vincent, N. Y.	Grindstone Island, N. Y.
46	Frt.	1	Wm. Spencer & Son Corporation (N. Y.)	New York, N. Y.	40 Rector Street.
47	Frt.	1	O'Brien Bros. (N. Y.)	do.	233 Broadway.
48	Frt.	2	H. P. Dilkes	Philadelphia, Pa.	308 Chestnut Street.
49	Frt.	2	B. & O. R. R. Co. (Md.)	Baltimore, Md.	Baltimore and Charles Streets.
50	Frt.	1	Southern Pacific Co. (Ky.)	New York, N. Y.	Pier 49, North River.
51	Tnk.	1	Globe Oil Delivery Corporation (N. J.)	do.	155 East Forty-fourth Street.
52	Tnk.	1	do.	do.	Do.
53	Frt.	1	Dunbar & Sullivan Dredging Co. (N. Y.)	Buffalo, N. Y.	254 Court Street.
54	Tnk.	0	General Petroleum Corporation (Del.)	Seattle, Wash.	1710 Sixteenth Avenue SW.
55	Frt.	1	O'Brien Bros. Co. (N. Y.)	New York, N. Y.	233 Broadway.
56	Msc.	1	Blanche T. Menke	Pittsburgh, Pa.	Apt. 6, 317 North Craig Street.
57	Frt.	0	John J. Ward	New York, N. Y.	Port Ewen, N. Y.
58	Frt.	0	Gulf Export & Transportation Co. (Tex.)	Port Arthur, Tex.	Foot Milam Street, Beaumont, Tex.
59	Frt.	1	Dunbar & Sullivan Dredging Co. (N. Y.)	Buffalo, N. Y.	254 Court Street.
60	Frt.	1	O'Brien Bros. (N. Y.)	New York, N. Y.	233 Broadway.
61	Tnk.	0	Goodrich Transportation Co. (R. I.)	New Haven, Conn.	Forbes Avenue and Waterfront.
62	Frt.	0	Sebastian Stuart Fish Co. (Wash.)	Seattle, Wash.	Spokane Street Dock.
63	Frt.	1	Marine Transit Corporation (N. Y.)	New York, N. Y.	c/o Irving Trust Co., 1 Wall Street.
64	Frt.	3	General Chemical Co. (N. Y.)	do.	40 Rector Street.

⁵ Formerly canal boat Salena M. Chapman.

⁶ Formerly barge Bridgeport.

⁷ Formerly schooner barge 741.

Unrigged Vessels

Line No.	Official No.	Rig	Name of vessel	Tonnage		Register dimensions			When built	Where built	
				Gross	Net	Length	Breadth	Depth			
							Feet	Feet	Feet		
1	164322	Scw.	Gossoon.....	134	134	70.0	30.0	7.0	1910	St. Clair, Mich.....	
2	168488	Scw.	Grace.....	286	286	100.7	40.0	8.0	1922	Everett, Wash.....	
3	39771	Brg.	Grace S. Wilson.....	319	319	110.2	26.0	11.0	1901	Brooklyn, N. Y.....	
4	39783	Brg.	Grafton.....	310	260	80.0	28.0	8.0	1902	Baltimore, Md.....	
5	220526	Scw.	Grange.....	22	15	50.8	16.3	3.9	1920	St. Michaels, Md.....	
6	167685	Brg.	Grassella.....	31	31	41.5	15.0	2.5	1919	Forked River, N. J.....	
7	166215	Brg.	Grasselli Chemical Co. No. 4.....	417	417	130.8	34.2	10.3	1912	Brooklyn, N. Y.....	
8	170293	Brg.	Grasselli Chemical Co. No. 7.....	600	600	150.0	38.0	11.1	1929	Mariners Harbor, N.Y.....	
9	168970	Scw.	GRASSY ISLAND.....	46	46	48.0	20.0	3.7	1913	Wyandotte, Mich.....	
10	165673	Drg.	Gray Haven No. 1.....	302	302	80.0	28.0	7.5	1910	Plymouth, Ohio.....	
11	169014	Brg.	Grayson Ferry.....	5	5	41.6	9.8	1.7	1924	Auger Sta, Ark.....	
12	169512	Scw.	GREAT LAKES DREDGE & DOCK CO. 54.....	1,034	1,024	223.0	42.3	14.6	1928	River Rouge, Mich.....	
13	171038	Brg.	Great Light.....	292	292	112.0	33.0	8.4	1910	Brooklyn, N. Y.....	
14	171135	Brg.	Green Light.....	309	309	113.0	33.0	8.7	1928	Port Richmond, N.Y.....	
15	168100	Brg.	Greenwich.....	416	395	157.7	23.4	12.4	1920	Milford, Del.....	
16	205552	Brg.	Greenwood (KNRI).....	967	880	195.6	35.0	17.6	1908	Noank, Conn.....	
17	170413	Brg.	Greer Tomlins.....	335	335	112.0	34.1	9.2	1929	Newburgh, N. Y.....	
18	169674	Brg.	Greystone.....	325	325	113.0	33.9	9.4	Unknown.....	
19	169709	Scw.	Grindall.....	114	114	70.6	24.0	5.2	1927	Port Blakely, Wash.....	
20	171188	Brg.	Guide Light.....	206	206	99.3	30.0	7.6	Unknown.....	
21	171327	Brg.	Guntersville Ferry.....	16	16	62.6	11.8	2.4	1931	Guntersville, Ala.....	
22	167028	Cnl.	Gwendolyn.....	108	101	95.9	17.5	7.6	1917	Cohoes, N. Y.....	
23	168479	Brg.	H.....	20	20	56.2	14.1	2.9	1919	Lake City, Minn.....	
24	170158	Scw.	H 3.....	26	26	49.6	16.9	3.8	1911	Hawk Inlet, Alaska.....	
25	170159	Scw.	H 4.....	26	26	50.6	16.9	3.6	1911	do.....	
26	171328	Brg.	H. No. II.....	42	42	64.0	18.0	4.2	Unknown.....	
27	167140	Scw.	H. No. 2.....	55	55	64.9	23.9	4.2	1918	Port Blakely, Wash.....	
28	171463	Scw.	H. No. 3.....	22	22	49.5	15.8	3.5	1912	Hawk Inlet, Alaska.....	
29	171464	Scw.	H. No. 4.....	23	23	49.5	15.8	3.7	1914	do.....	
30	170220	Scw.	H. No. 5.....	33	33	59.9	16.0	4.1	1929	Port Blakely, Wash.....	
31	170221	Scw.	H. No. 6.....	33	33	59.9	16.0	4.1	1929	do.....	
32	171465	Scw.	H. No. 7.....	21	21	49.8	15.5	3.5	1916	Hawk Inlet, Alaska.....	
33	171078	Scw.	H. No. 8.....	137	137	83.0	30.0	6.2	1893	Sault Ste. Marie, Mich.....	
34	171674	Scw.	H. No. 8.....	32	32	60.1	16.0	3.9	1934	Seattle, Wash.....	
35	162879	Scw.	H. B. No. 1.....	15	415	36.0	16.0	3.3	1902	Winslow, Wash.....	
36	164774	Scw.	H. B. No. 1.....	25	25	50.0	16.0	4.0	1912	Port Blakely, Wash.....	
37	166636	Scw.	H. B. No. 1.....	88	88	69.7	25.9	5.9	1917	Seattle, Wash.....	
38	162880	Scw.	H. B. No. 2.....	15	15	36.0	16.0	3.3	1902	Winslow, Wash.....	
39	166658	Scw.	H. B. No. 2.....	50	50	63.9	19.9	4.9	1917	Seattle, Wash.....	
40	169416	Scw.	H. B. No. 3.....	38	38	54.3	18.0	4.6	1926	Port Blakely, Wash.....	
41	169160	Scw.	H. I. C. 5.....	51	51	60.1	22.1	4.6	1925	Seattle, Wash.....	
42	165729	Scw.	H. R. No. 4.....	115	115	72.7	30.0	6.1	1914	Sault Ste. Marie, Mich.....	
43	166824	Brg.	H. S. Inc. 82.....	367	367	120.2	35.1	9.7	1911	Tottenville, N. Y.....	
44	166825	Brg.	H. S. Inc. 87.....	367	367	120.2	35.1	9.7	1911	do.....	
45	166520	Scw.	H. S. No. 89.....	433	433	119.4	35.8	11.7	1911	do.....	
46	170630	Scw.	H. B. Co. No. 1.....	198	198	90.2	34.0	7.6	1928	Hoquiam, Wash.....	
47	170631	Scw.	H. B. Co. No. 2.....	198	198	90.2	34.0	7.6	1929	do.....	
48	170632	Scw.	H. B. Co. No. 3.....	198	198	90.2	34.0	7.6	1929	do.....	
49	170633	Scw.	H. B. Co. No. 4.....	198	198	90.2	34.0	7.6	1929	do.....	
50	170634	Scw.	H. B. Co. No. 5.....	198	198	90.2	34.0	7.6	1929	do.....	
51	167347	Scw.	H. I. C. No. 3.....	27	27	50.0	18.2	3.7	1918	Ketchikan, Alaska.....	
52	171152	Scw.	H. J. S. No. 1.....	10	10	35.0	12.0	3.3	Unknown.....	
53	167145	Scw.	H. P. Co. No. 2.....	38	38	60.2	17.9	4.4	1918	Bellingham, Wash.....	
54	167146	Scw.	H. P. Co. No. 3.....	38	38	60.2	17.9	4.4	1918	do.....	
55	167147	Scw.	H. P. Co. No. 4.....	38	38	60.2	17.9	4.4	1918	do.....	
56	167148	Scw.	H. P. Co. No. 5.....	38	38	60.2	17.9	4.4	1918	do.....	
57	167498	Scw.	H. P. Co. No. 6.....	38	38	61.2	17.9	4.4	1919	do.....	
58	167499	Scw.	H. P. Co. No. 7.....	38	38	61.2	17.9	4.4	1919	do.....	
59	167500	Scw.	H. P. Co. No. 8.....	38	38	61.2	17.9	4.4	1919	do.....	
60	167501	Scw.	H. P. Co. No. 9.....	38	38	61.2	17.9	4.4	1919	do.....	
61	169067	Brg.	H. S. Inc. No. 60.....	228	228	105.4	31.0	7.6	1911	Kingston, N. Y.....	
62	169045	Brg.	H. S. Inc. No. 61.....	228	228	105.4	31.0	7.6	1911	do.....	
63	169069	Brg.	H. S. Inc. No. 62.....	228	228	105.4	31.0	7.6	1911	do.....	
64	169077	Brg.	H. S. Inc. No. 63.....	228	228	105.4	31.0	7.6	1911	do.....	
65	169046	Brg.	H. S. Inc. No. 66.....	228	228	105.4	31.0	7.6	1911	do.....	
66	169078	Brg.	H. S. Inc. No. 67.....	228	228	105.4	31.0	7.6	1911	do.....	
67	169082	Brg.	H. S. Inc. No. 68.....	228	228	105.4	31.0	7.6	1911	do.....	
68	169058	Brg.	H. S. Inc. No. 69.....	228	228	105.4	31.0	7.6	1911	do.....	
69	169065	Brg.	H. S. Inc. No. 63.....	299	299	111.9	33.3	8.7	1911	do.....	

1 Formerly barge (a) Tremley Transportation Co. No. 4.
(b) Grasselli Chemical Co. No. 4.

Unrigged Vessels

731

Line No.	Serv-ice	Crew	Name of owner	Home port	Address of owner
1	Frt.	0	Dunbar & Sullivan Dredging Co. (N. Y.)	Buffalo, N. Y.	254 Court Street.
2	Frt.	0	Weyerhaeuser Timber Co. (Wash.)	Tacoma, Wash.	Tacoma Building.
3	Frt.	1	William F. Hanrahan	New York, N. Y.	1611 Boulevard East, North Ber- gen, N. J.
4	Frt.	2	B. & O. R. R. Co. (Md.)	Baltimore, Md.	Baltimore and Charles Streets.
5	Msc.	2	Norman M. Shannahan	do.	St. Michaels, Md.
6	Pas.	0	Mamie J. Penn	Philadelphia, Pa.	Forked River, N. J.
7	Frt.	1	Grasselli Chemical Co. (Del.)	New York, N. Y.	350 Fifth Avenue.
8	Frt.	1	do.	do.	Do.
9	Frt.	0	Michigan Alkali Co. (Mich.)	Detroit, Mich.	1622 Ford Building.
10	Drq.	3	James A. O'Boyle	New York, N. Y.	15 Moore Street.
11	Pas.	1	T. E. Grayson	Memphis, Tenn.	Augusta, Ark.
12	Frt.	2	Great Lakes Dredge & Dock Co. (N. J.)	Duluth, Minn.	Exchange Building.
13	Frt.	1	O'Brien Bros. (N. Y.)	New York, N. Y.	233 Broadway.
14	Frt.	1	do.	do.	Do.
15	Tnk.	2	Pennsylvania Salt Manufacturing Co. (Pa.)	Philadelphia, Pa.	Widener Building.
16	Frt.	2	L. B. Shaw (Del.)	do.	133 South Fourth Street.
17	Frt.	1	New York Trap Rock Corporation (N. Y.)	New York, N. Y.	250 Park Avenue.
18	Frt.	1	do.	do.	Do.
19	Fsh.	0	Northwestern Fisheries (Del.)	Seattle, Wash.	South Bellingham, Wash.
20	Frt.	1	O'Brien Bros. (N. Y.)	New York, N. Y.	233 Broadway.
21	Fer.	1	R. H. Guyse	Mobile, Ala.	Guntersville, Ala.
22	Frt.	1	Herbert Magraw	New York, N. Y.	c/o Finnican, 11 Moore Street.
23	Fer.	1	Henry Rochette	Minneapolis, Minn.	St. Paul, Minn.
24	Fsh.	0	Walter McCray	Seattle, Wash.	802 Twenty-third Avenue North.
25	Fsh.	0	P. E. Harris & Co. (Wash.)	Juneau, Alaska	Dexter Horton Building, Seattle, Wash.
26	Pas.	1	Charles Heltzman	New Orleans, La.	Box 75, New Iberia, La.
27	Frt.	0	P. E. Harris & Co. (Wash.)	Juneau, Alaska	Dexter Horton Building, Seattle, Wash.
28	Fsh.	1	do.	do.	Do.
29	Fsh.	1	do.	do.	Do.
30	Fsh.	0	do.	do.	Do.
31	Fsh.	0	do.	do.	Do.
32	Fsh.	1	do.	do.	Do.
33	Frt.	1	George O. Comb	Sault Ste. Marie, Mich.	8 Wynn Apartments, Ashmun Street.
34	Fsh.	0	P. E. Harris & Co. (Wash.)	Juneau, Alaska	Dexter Horton Building, Seattle, Wash.
35	Frt.	0	Winslow Marine Railway & Shipbuilding Co. (Wash.)	Seattle, Wash.	Burke Building.
36	Fsh.	0	Northwestern Fisheries (Del.)	do.	South Bellingham, Wash.
37	Frt.	0	Fidalgo Island Packing Co. (Me.)	do.	Central Building.
38	Frt.	0	Winslow Marine Railway & Shipbuilding Co. (Wash.)	do.	Burke Building.
39	Frt.	0	Fidalgo Island Packing Co. (Me.)	do.	Central Building.
40	Fsh.	0	Northwestern Fisheries (Del.)	do.	South Bellingham, Wash.
41	Fsh.	0	Hood Bay Canning Co. (Wash.)	Juneau, Alaska	Colman Building, Seattle, Wash.
42	Msc.	1	Soo Sand & Gravel Co. (Mich.)	Sault Ste. Marie, Mich.	433 Cedar Street.
43	Frt.	1	Henry Steers (N. Y.)	New York, N. Y.	17 Battery Place.
44	Frt.	1	do.	do.	Do.
45	Frt.	0	do.	do.	Do.
46	Frt.	1	Dan Hanrahan	Aberdeen, Wash.	417 Second Street, Hoquiam, Wash.
47	Frt.	1	do.	do.	Do.
48	Frt.	1	do.	do.	Do.
49	Frt.	1	do.	do.	Do.
50	Frt.	1	do.	do.	Do.
51	Fsh.	0	Hood Bay Canning Co. (Wash.)	Juneau, Alaska	Killisnoo, Alaska.
52	Fsh.	1	Harvey J. Smith	Seward, Alaska	Anchorage, Alaska.
53	Fsh.	0	Pacific American Fisheries (Del.)	Bellingham, Wash.	South Bellingham, Wash.
54	Fsh.	0	do.	do.	Do.
55	Fsh.	0	do.	do.	Do.
56	Fsh.	0	do.	do.	Do.
57	Fsh.	1	do.	do.	Do.
58	Fsh.	1	do.	do.	Do.
59	Fsh.	1	do.	do.	Do.
60	Fsh.	1	do.	do.	Do.
61	Frt.	1	Henry Steers (N. Y.)	New York, N. Y.	17 Battery Place.
62	Frt.	1	do.	do.	Do.
63	Frt.	1	do.	do.	Do.
64	Frt.	1	do.	do.	Do.
65	Frt.	1	do.	do.	Do.
66	Frt.	1	do.	do.	Do.
67	Frt.	1	do.	do.	Do.
68	Frt.	1	do.	do.	Do.
69	Frt.	1	do.	do.	Do.

Line No.	Official No.	Rig	Name of vessel	Tonnage		Register dimensions			When built	Where built
				Gross	Net	Length	Breadth	Depth		
				Feet						
1	169079	Brg.	H. S. Inc. No. 64	299	299	111.9	33.3	8.7	1911	Kingston, N. Y.
2	169063	Brg.	H. S. Inc. No. 65	299	299	111.9	33.3	8.7	1911	do.
3	169060	Brg.	H. S. Inc. No. 66	299	299	111.9	33.3	8.7	1911	do.
4	169070	Brg.	H. S. Inc. No. 68	299	299	111.9	33.3	8.7	1911	Brooklyn, N. Y.
5	169047	Brg.	H. S. Inc. No. 69	299	299	111.9	33.3	8.7	1911	do.
6	169052	Brg.	H. S. Inc. No. 70	299	299	111.9	33.3	8.7	1911	do.
7	169053	Brg.	H. S. Inc. No. 71	299	299	111.9	33.3	8.7	1911	do.
8	169048	Brg.	H. S. Inc. No. 74	299	299	111.9	33.3	8.7	1911	do.
9	169071	Brg.	H. S. Inc. No. 76	299	299	111.9	33.3	8.7	1911	do.
10	169054	Brg.	H. S. Inc. No. 77	366	366	119.8	34.8	9.6	1911	do.
11	169055	Brg.	H. S. Inc. No. 78	366	366	119.8	34.8	9.6	1911	Tottenville, N. Y.
12	169063	Brg.	H. S. Inc. No. 79	366	366	119.8	34.8	9.6	1911	do.
13	169061	Brg.	H. S. Inc. No. 81	366	366	119.8	34.8	9.6	1911	do.
14	169064	Brg.	H. S. Inc. No. 83	366	366	119.8	34.8	9.6	1911	do.
15	169049	Brg.	H. S. Inc. No. 84	366	366	119.8	34.8	9.6	1911	do.
16	169062	Brg.	H. S. Inc. No. 85	366	366	119.8	34.8	9.6	1911	do.
17	169056	Brg.	H. S. Inc. No. 86	366	366	119.8	34.8	9.6	1911	do.
18	169064	Brg.	H. S. Inc. No. 88	366	366	119.8	34.8	9.6	1911	do.
19	170176	Sew.	H. T. C. No. 1	61	61	72.6	20.8	4.8	1908	Put-in Bay, Ohio.
20	166804	Sew.	H. I. C. Co. No. 2	29	29	50.0	18.0	4.1	1917	Seattle, Wash.
21	216742	Brg.	H. & R.	16	16	57.5	13.7	2.3	1918	New Haven, Mo.
22	169837	Sew.	H. & M. No. 1	21	21	43.0	14.5	4.0	1927	Skowl Arm, Alaska.
23	164122	Brg.	H. & S. No. 1	211	211	91.5	28.2	7.0	1910	Seattle, Wash.
24	164123	Sew.	H. & S. No. 2	188	188	92.5	30.2	8.0	1910	do.
25	164637	Sew.	H. & S. No. 4	176	176	91.0	30.0	8.0	1911	do.
26	164680	Sew.	H. & S. No. 5	198	198	90.5	32.0	8.6	1911	do.
27	165675	Sew.	H. G. & Co. No. 1	15	15	45.9	16.1	2.9	1914	Bath, Me.
28	165755	Sew.	H. S. & D. Co. No. 2	105	105	80.6	25.5	5.9	1914	Montesano, Wash.
29	166380	Sew.	H. S. & D. Co. No. 3	105	105	80.6	25.5	5.9	1916	do.
30	169433	Sew.	H. S. & G. Co. No. 1	82	82	70.0	32.2	4.2	1926	Aberdeen, Wash.
31	170787	Sew.	H. S. & G. Co. No. 3	187	187	90.0	30.1	8.2	1929	do.
32	42728	Brg.	H. & N. Y. T. Co. No. 7	513	488	164.0	33.7	9.7	1891	Gldersleeve, Conn.
33	42752	Brg.	H. & N. Y. T. Co. No. 10	525	499	157.0	33.8	10.0	1896	do.
34	42764	Brg.	H. & N. Y. T. Co. No. 11	575	542	182.4	33.9	10.0	1896	do.
35	42827	Brg.	H. & N. Y. T. Co. No. 15	652	620	181.2	37.2	10.2	1900	Hartford, Conn.
36	42844	Brg.	H. & N. Y. T. Co. No. 16	689	655	182.0	37.5	12.7	1900	do.
37	162158	Brg.	H. & N. Y. T. Co. No. 19	513	479	146.4	32.7	12.6	1904	do.
38	163180	Brg.	H. & N. Y. T. Co. No. 22	505	474	144.5	32.5	12.0	1907	Noank, Conn.
39	163230	Brg.	H. & N. Y. T. Co. No. 23	489	458	148.0	32.2	11.1	1907	do.
40	163305	Brg.	H. & N. Y. T. Co. No. 25	489	458	148.0	32.2	11.1	1907	do.
41	163198	Brg.	H. & N. Y. T. Co. No. 26	522	481	147.0	32.8	12.6	1907	Gldersleeve, Conn.
42	163775	Sew.	H. & N. Y. T. Co. No. 27	149	82	82.0	30.5	5.7	1909	Hartford, Conn.
43	163988	Brg.	H. & N. Y. T. Co. No. 28	514	479	147.0	32.2	12.5	1909	do.
44	164362	Brg.	H. & N. Y. T. Co. No. 29	517	475	145.7	32.0	12.5	1911	do.
45	164578	Brg.	H. & N. Y. T. Co. No. 30	550	513	157.5	32.6	12.5	1911	Gldersleeve, Conn.
46	164728	Brg.	H. & N. Y. T. Co. No. 31	551	513	157.5	32.6	12.5	1912	Hartford, Conn.
47	166694	Brg.	H. & N. Y. T. Co. No. 33	550	511	157.5	32.6	12.5	1917	do.
48	162453	Sew.	H. & N. Y. T. Co. Pile Driver No. 1	101	49	60.0	22.5	4.3	1904	do.
49	166338	Brg.	H. B. Bralnard	483	470	115.9	30.5	13.0	1916	South Rondout, N. Y.
50	169417	Brg.	H. B. Ferber	306	306	111.8	33.8	8.8	1925	Tottenville, N. Y.
51	167244	Brg.	H. B. James	391	391	87.7	29.7	7.8	1914	Rondout, N. Y.
52	171553	Brg.	H. C. Graebner	335	335	112.0	34.1	9.2	1932	Newburgh, N. Y.
53	167431	Brg.	H. F. Gilligan	333	333	115.0	36.0	8.7	1916	Brooklyn, N. Y.
54	170111	Sew.	H. F. HARDY	96	96	94.0	24.0	5.0	1928	Erie, Pa.
55	170414	Brg.	H. S. Moore	335	335	112.0	34.1	9.2	1929	Newburgh, N. Y.
56	162412	Brg.	H. W. Somers	350	350	109.6	26.1	11.6	1904	Brooklyn, N. Y.
57	96328	Brg.	Hackensack	875	791	192.0	34.7	16.4	1896	Noank, Conn.
58	166715	Brg.	Hagerstown	310	310	80.4	27.9	7.3	1917	Brooklyn, N. Y.
59	163839	Sew.	Hague No. 1	24	24	40.8	18.5	4.1	1905	Tacoma, Wash.
60	169492	Brg.	Hall	11	11	50.0	12.2	2.1	1926	Lenoir City, Tenn.
61	169335	Drg.	Hallandale	243	240	109.9	34.2	7.5	1925	Baltimore, Md.
62	219172	Brg.	Hallowell	1,327	1,182	231.0	38.5	18.7	1919	Richmond, Me.
63	171522	Brg.	Hambleton	11	11	68.0	15.0	1.3	1925	Evansville, Ind.
64	171646	Brg.	Hamburg-Ferry	26	26	64.5	20.0	2.6	1932	Clarksville, Mo.
65	168985	Brg.	HAMBURG FERRY NO. 2	13	13	52.3	12.2	2.4	1923	Hardin, Ill.
66	166858	Brg.	Hamden	317	317	79.9	28.1	7.7	1917	Brooklyn, N. Y.
67	169281	Drg.	Hamilton	244	241	109.7	34.0	7.5	1925	Baltimore, Md.
68	162043	Brg.	Hampton	432	432	182.3	23.8	11.0	1915	Elkton, Md.
69	166680	Brg.	Hancock	310	310	80.1	28.1	7.2	1917	Brooklyn, N. Y.
70	162762	Drg.	HANDY ANDY	471	422	95.0	44.0	10.0	1905	St. Clair, Mich.
71	166939	Drg.	Handy Billy	108	108	75.0	30.0	5.5	1913	Cleveland, Ohio.
72	168639	Brg.	Hanley Line	252	252	104.0	21.5	11.3	1923	Cohoes, N. Y.
73	163827	Brg.	Hannah McNally	400	400	110.6	29.8	11.7	1908	Sleightsburg, N. Y.

‡ Formerly scow F. S. B. No. 1.

‡ Formerly barge Hardin Ferry.

Unrigged Vessels

733

Line No.	Service	Crew	Name of owner	Home port	Address of owner
1	Frtn.	1	Henry Steers (Y. Y.)	New York, N. Y.	17 Battery Place.
2	Frtn.	1	do	do	Do.
3	Frtn.	1	do	do	Do.
4	Frtn.	1	do	do	Do.
5	Frtn.	1	do	do	Do.
6	Frtn.	1	do	do	Do.
7	Frtn.	1	do	do	Do.
8	Frtn.	1	do	do	Do.
9	Frtn.	1	do	do	Do.
10	Frtn.	1	do	do	Do.
11	Frtn.	1	do	do	Do.
12	Frtn.	1	do	do	Do.
13	Frtn.	1	do	do	Do.
14	Frtn.	1	do	do	Do.
15	Frtn.	1	do	do	Do.
16	Frtn.	1	do	do	Do.
17	Frtn.	1	do	do	Do.
18	Frtn.	1	do	do	Do.
19	Frtn.	0	Huron Transportation Co. (Mich.)	Detroit, Mich.	Ford Building.
20	Fsh.	0	Nakat Packet Corporation (N. Y.)	Ketchikan, Alaska	Dexter Horton Building, Seattle, Wash.
21	Pas.	1	Hugo G. Schaefer	St. Louis, Mo.	Washington, Mo.
22	Fsh.	0	Peter A. Miller	Ketchikan, Alaska	Box 504.
23	Tnk.	0	Foss Co. (Wash.)	Seattle, Wash.	660 West Ewing Street.
24	Frtn.	0	Olympia Sand & Gravel Co. (Wash.)	do	Olympia, Wash.
25	Frtn.	0	Volney C. F. Young	Tacoma, Wash.	216 West State Street, Olympia, Wash.
26	Frtn.	0	Delta V. Smyth	do	310 West Fourth Street, Olympia, Wash.
27	Frtn.	1	Bath Box Co. (Me.)	Bath, Me.	509 Washington Street.
28	Frtn.	0	Schafer Bros. Lumber & Door Co. (Wash.)	Seattle, Wash.	Montesano, Wash.
29	Frtn.	0	do	do	Do.
30	Frtn.	0	Harbor Sand & Gravel Co. (Wash.)	do	End of East Market Street, Aberdeen, Wash.
31	Frtn.	1	do	do	Do.
32	Frtn.	1	James McWilliams Blue Line (N. J.)	New York, N. Y.	1 Broadway.
33	Frtn.	1	do	do	Do.
34	Frtn.	2	do	do	Do.
35	Frtn.	1	do	do	Do.
36	Frtn.	2	do	do	Do.
37	Frtn.	1	do	do	Do.
38	Frtn.	1	do	do	Do.
39	Frtn.	1	do	do	Do.
40	Frtn.	1	do	do	Do.
41	Frtn.	1	do	do	Do.
42	Frtn.	3	do	do	Do.
43	Frtn.	1	do	do	Do.
44	Frtn.	1	do	do	Do.
45	Frtn.	1	do	do	Do.
46	Frtn.	1	do	do	Do.
47	Frtn.	1	do	do	Do.
48	Frtn.	3	Cora E. Holbrook	Hartford, Conn.	Spencer Plains Road, Westbrook, Conn.
49	Frtn.	1	James McWilliams Blue Line (N. J.)	New York	1 Broadway.
50	Frtn.	1	New York Trap Rock Corporation (N. Y.)	do	250 Park Avenue.
51	Frtn.	1	Jacob Rice & Sons	do	103 Park Avenue.
52	Frtn.	1	Hudson River Shipyards Corporation (N. Y.)	do	250 Park Avenue.
53	Frtn.	1	New York Trap Rock Corporation (N. Y.)	do	Do.
54	Pas.	1	Niagara Ferry Co. (N. Y.)	Buffalo, N. Y.	341 South Niagara Street, Tonawanda, N. Y.
55	Frtn.	1	New York Trap Rock Corporation (N. Y.)	New York, N. Y.	250 Park Avenue.
56	Frtn.	1	Anthony O'Boyle (N. Y.)	do	15 Moore Street.
57	Frtn.	3	Robert B. Wathen	Baltimore, Md.	Foot Andre Street.
58	Frtn.	1	B. & O. R. R. Co. (Md.)	do	Baltimore and Charles Streets.
59	Frtn.	0	Foss Launch & Tug Co. (Wash.)	Tacoma, Wash.	400 Dock Street.
60	Pas.	1	S. I. Hall	Chattanooga, Tenn.	Lenoir City, Tenn.
61	Drg.	20	Arundel Corporation (Md.)	Baltimore, Md.	Pier 2, East Pratt Street.
62	Frtn.	5	T. J. Hooper	do	Munsey Building.
63	Fer.	1	Henry Henson	Louisville, Ky.	Route 2, Hebbardsville, Ky.
64	Fer.	2	Harry W. Ringhausen	St. Louis, Mo.	Elsberry, Mo.
65	Pas.	1	do	do	Do.
66	Frtn.	1	B. & O. R. R. Co. (Md.)	Baltimore, Md.	Baltimore and Charles Streets.
67	Frtn.	20	McArdle Corporation (Fla.)	Miami, Fla.	City National Bank Building.
68	Frtn.	1	Southern Transportation Co. (N. J.)	Philadelphia, Pa.	Commercial Trust Building.
69	Frtn.	1	B. & O. R. R. Co. (Md.)	Baltimore, Md.	Baltimore and Charles Streets.
70	Frtn.	10	Dunbar & Sullivan Dredging Co. (N. Y.)	Buffalo, N. Y.	254 Court Street.
71	Drg.	2	Interlake Construction Co. (Mich.)	Detroit, Mich.	16153 Inverness Street.
72	Frtn.	1	Hubert Riley	New York, N. Y.	c/o Ryan, 15 Moore Street.
73	Frtn.	1	Harold L. Valentine (N. Y.)	do	21 West Street.

³ Formerly barge George W. Kugler.

⁴ Formerly barge Ernest Thurston.

Line No.	Official No.	Rig	Name of vessel	Tonnage		Register dimensions			When built	Where built
				Gross	Net	Length	Breadth	Depth		
				Feet						
1	169061	Brg.	Hannah E. Newell.....	265	265	108.0	22.5	11.1	1920	Watervliet, N. Y.....
2	136680	Brg.	Hanover No. 2.....(KNPO).	911	843	195.0	34.8	17.6	1898	Noank, Conn.....
3	169710	Sow.	Hans Floe.....	131	131	76.3	26.0	5.9	1927	Port Blakely, Wash.....
4	219088	Brg.	Harby.....	162	159	113.2	22.7	8.1	1919	Elizabeth City, N. C.....
5	169660	Brg.	Hardin Ferry No. 3.....	24	24	59.0	18.0	2.6	1927	Hardin, Ill.....
6	170398	Brg.	Hardin Ferry No. 4.....	33	33	74.5	21.5	2.5	1929	do.....
7	170120	Brg.	Harmony Way.....	45	45	80.0	21.0	3.2	1928	Evansville, Ind.....
8	163931	Brg.	Harold.....	314	309	110.5	32.6	9.5	1909	Gildersleeve, Conn.....
9	167479	Brg.	Harold J. Hinman.....	345	345	115.0	36.1	9.0	1915	Rockland Lake, N. Y.....
10	42847	Brg.	Harpers Ferry.....	312	261	80.0	28.2	8.0	1900	Baltimore, Md.....
11	166386	Brg.	Harriet.....	520	520	121.4	30.2	13.4	1916	South Rondout, N. Y.....
12	167590	Brg.	Harriet A. Tulloh.....	246	232	108.0	22.5	10.5	1919	Watervliet, N. Y.....
13	170917	Brg.	Harriet B. Stowe.....	472	472	165.0	32.0	10.3	1917	Jersey City, N. J.....
14	171655	Brg.	HARRISBURG.....	293	293	139.6	29.6	7.7	1933	Houston, Tex.....
15	167625	Brg.	Harrison.....	446	446	113.0	28.9	13.5	1919	South Rondout, N. Y.....
16	170648	Brg.	Harry R.....	251	251	104.8	33.0	7.5	1923	Kingston, N. Y.....
17	170032	Brg.	Harry Haggerty.....	320	320	112.0	34.1	9.2	1928	Newburgh, N. Y.....
18	121135	Brg.	Harry Howard.....(KNRO).	865	769	185.2	25.1	17.3	1900	Bath, Me.....
19	167270	Brg.	Harry Killian.....	240	228	107.6	22.5	10.5	1918	Kingston, N. Y.....
20	168930	Brg.	Harry F. Bailey.....	280	280	108.2	23.1	11.1	1924	do.....
21	207891	Brg.	Harry F. Hooper.....	836	762	203.0	35.5	13.5	1910	Seaford, Del.....
22	168227	Brg.	Harry F. Reardon.....	299	299	107.6	22.5	13.1	1920	Kingston, N. Y.....
23	169755	Brg.	Harry G. Lee.....	320	320	112.0	34.1	9.2	1927	Port Blakely, Wash.....
24	204029	Brg.	HARRY J. SHERIDAN.....	957	939	185.0	34.3	17.1	1907	Port Richmond, N. Y.....
25	170992	Brg.	Harry L. Sleight.....	335	335	112.0	34.0	9.2	1930	Newburgh, N. Y.....
26	42890	Brg.	Harry Hudson Smith.....	321	321	108.5	26.8	11.0	1902	Gildersleeve, Conn.....
27	171631	Brg.	Harvest Queen.....+	589	589	145.0	35.2	10.6	1933	Brooklyn, N. Y.....
28	206358	Sow.	HARVESTER.....	106	105	82.0	24.0	5.6	1910	Manitowoc, Wis.....
29	171392	Brg.	Harvey DeBaun.....	335	335	112.0	34.1	9.2	1931	Newburgh, N. Y.....
30	166420	Brg.	Harvey Ward.....	197	197	96.0	24.5	9.2	1915	Rondout, N. Y.....
31	162856	Brg.	Haselton.....	151	104	80.0	28.1	8.0	1906	Baltimore, Md.....
32	164364	Brg.	Hatteras.....	457	457	195.0	23.8	10.9	1911	Elkton, Md.....
33	166753	Brg.	Hattie.....	292	292	110.1	33.5	9.0	1899	Brooklyn, N. Y.....
34	166334	Sow.	Hattie B.....	17	10	45.3	17.0	2.9	1913	Bath, Me.....
35	169533	Drg.	HAVANA.....	364	364	110.6	45.3	7.4	1920	Rock Island, Ill.....
36	169906	Brg.	Havaside No. 3.....	242	242	94.8	37.8	8.0	1921	Alameda, Calif.....
37	169826	Brg.	HAVSIDE Co. No. 4.....	491	300	120.7	48.1	11.6	1925	Oakland, Calif.....
38	171154	Brg.	Havside Co. No. 5.....	546	439	119.9	46.0	10.8	1930	Coos Bay, Oreg.....
39	167653	Brg.	Hazel R. Knight.....	236	232	105.3	22.5	10.5	1919	Whitehall, N. Y.....
40	171094	Brg.	Head Light.....	297	297	111.0	33.0	8.7	1907	New York, N. Y.....
41	169676	Brg.	Hearthstone.....	312	312	110.5	33.0	9.6	Unknown	Unknown
42	165553	Brg.	Helen.....	501	501	116.9	30.6	13.3	1913	South Rondout, N. Y.....
43	166445	Brg.	Helen.....	224	224	94.8	32.1	8.3	1916	Brooklyn, N. Y.....
44	167403	Brg.	Helen.....	295	295	112.2	33.6	8.7	1899	do.....
45	169232	Sow.	Helen.....	6	6	42.5	10.2	2.2	1923	Louisville, N. Y.....
46	170868	Brg.	Helen.....	351	351	113.5	34.0	9.2	1927	Kingston, N. Y.....
47	167057	Brg.	Helen Foster.....	454	454	114.1	30.4	12.3	1926	Brooklyn, N. Y.....
48	169963	Brg.	Helen Fowler.....	320	320	112.0	34.1	9.2	1927	Kingston, N. Y.....
49	164364	Brg.	Helen McIlvaine.....	494	449	200.0	23.9	10.9	1911	Chesapeake City, Md.....
50	166242	Brg.	Helen C. Juilliard.....+	1,357	1,300	207.5	42.7	10.5	1916	Wilmington, Del.....
51	166337	Cnl.	Helen F. Kennedy.....	108	100	95.9	17.5	7.6	1916	Waterford, N. Y.....
52	167834	Brg.	Helen F. Smith.....	457	457	114.0	29.0	13.1	1920	Kingston, N. Y.....
53	170113	Brg.	Helen M. Lancaster.....	320	320	112.0	34.1	9.2	1928	Newburgh, N. Y.....
54	164908	Cnl.	Helen R. Boas.....	133	128	96.0	17.5	8.6	1912	Watervliet, N. Y.....
55	165236	Cnl.	Helen R. Roach.....	108	100	96.0	17.5	7.8	1913	Rondout, N. Y.....
56	164784	Cnl.	Helene Lafontaine.....	105	99	96.0	17.5	7.6	1912	do.....
57	171614	Brg.	Heloise.....	34	34	64.9	20.0	3.3	1933	Paducah, Ky.....
58	171691	Sow.	Helrine.....	37	37	60.2	18.0	3.9	1934	Seattle, Wash.....
59	167127	Brg.	Hemlock No. 2.....+	540	540	114.0	31.1	13.3	1914	Kingston, N. Y.....
60	166187	Brg.	Hempstead.....	449	449	111.8	30.8	12.5	1915	Brooklyn, N. Y.....
61	169235	Brg.	Henderson.....	82	82	80.0	38.0	3.8	1923	Paducah, Ky.....
62	166732	Brg.	Henlopen.....+	765	740	205.6	32.0	12.6	1917	Wilmington, Del.....
63	169645	Brg.	Henry E.....	324	324	116.8	34.1	9.0	1926	Brooklyn, N. Y.....
64	167022	Cnl.	Henry & Corine.....	157	152	96.5	18.9	9.1	1917	Coboes, N. Y.....
65	170415	Brg.	Henry Adler.....	335	335	112.0	34.1	9.2	1928	Newburgh, N. Y.....
66	205188	Brg.	Henry Endicott.....+	866	758	190.6	35.1	16.2	1908	Bath, Me.....
67	168953	Brg.	Henry John.....	531	531	114.7	31.4	13.9	1924	Kingston, N. Y.....
68	170416	Brg.	Henry Kohl.....	335	335	112.0	34.1	9.2	1929	Newburgh, N. Y.....
69	35559	Brg.	Henry Plauth.....	327	327	111.3	26.0	11.3	1904	Port Richmond, N. Y.....

1 Formerly sc. b. Eagle Hill.

2 Formerly sc. b. Flora.

3 Formerly sc. b. John S. Pancake.

4 Formerly schooner barge (a No. 7.

b J. S. McGaughey.

5 Formerly barge John F. O'Ryan.

Line No.	Serv-ice	Crew	Name of owner	Home port	Address of owner
1	Frts.	1	Martin Tucker.....	New York, N. Y.....	1 Broadway.
2	Frts.	2	Smith-Rowland Co. (Va.).....	Norfolk, Va.....	304 East Plums Street.
3	Fsb.	0	P. E. Harris & Co. (Wash.).....	Seattle, Wash.....	Dexter Horton Building.
4	Tnk.	2	Hallwell & Nielsen (N. J.).....	Newark, N. J.....	656 Main Avenue, Passaic, N. J.
5	Pas.	1	Frank Neal.....	St. Louis, Mo.....	Grafton, Ill.
6	Fer.	1	Herman T. Pohlman.....	do.....	Do.
7	Pas.	1	A. E. Frestageot.....	Evansville, Ind.....	New Harmony, Ind.
8	Frts.	1	Independent Lighterage Co. (Del.).....	Philadelphia, Pa.....	Pier 34, South Wharves.
9	Frts.	1	New York Trap Rock Corporation (N. Y.).....	do.....	250 Park Avenue.
10	Frts.	2	B. & O. R. Co. (Md.).....	Baltimore, Md.....	Baltimore and Charles Streets.
11	Frts.	1	James McWilliams Blue Line (N. J.).....	New York, N. Y.....	1 Broadway.
12	Frts.	1	John H. Wimett.....	do.....	c/o Joseph Ryan, 15 Moore Street.
13	Frts.	1	Joseph F. O'Boyle.....	do.....	15 Moore Street.
14	Tnk.	1	Edwards-Butcher Transportation Co.....	Houston, Tex.....	111 Broadway.
15	Frts.	0	Thomas J. Howard.....	New York, N. Y.....	17 Battery Place.
16	Frts.	1	Connors Marine Co. (N. Y.).....	do.....	21 West Street.
17	Frts.	2	New York Trap Rock Corporation (N. Y.).....	do.....	250 Park Avenue.
18	Frts.	3	Thomas J. Howard.....	do.....	17 Battery Place.
19	Frts.	1	Harry A. Killian.....	Albany, N. Y.....	Canal Terminal Building, Buffalo, N. Y.
20	Frts.	1	Richard Lenahan Co. (N. Y.).....	do.....	20 West Strand Street, Kingston, N. Y.
21	Frts.	4	Eastern Transportation Co. (Del.).....	Wilmington, Del.....	Ford Building.
22	Frts.	1	Joseph Reardon.....	New York, N. Y.....	435 Forty-third Street (B).
23	Frts.	1	New York Trap Rock Corporation (N. Y.).....	do.....	250 Park Avenue.
24	Frts.	3	D. T. Sheridan.....	Philadelphia, Pa.....	127 Walnut Street.
25	Frts.	1	Hudson River Shipyards Corporation (N. Y.).....	New York, N. Y.....	250 Park Avenue.
26	Frts.	1	Keeler Transportation Line (N. Y.).....	do.....	151-17 Sixth Road, Whitestone, L. I., N. Y.
27	Frts.	1	New York Scow Corporation (N. Y.).....	do.....	120 Wall Street.
28	Msc.	7	Twin Ports Marine Construction Co. (Wis.).....	Duluth, Minn.....	Foot of Hughitt Avenue.
29	Frts.	1	Hudson River Shipyards Corporation (N. Y.).....	New York, N. Y.....	250 Park Avenue.
30	Frts.	1	James F. Dwyer.....	Albany, N. Y.....	20 West Strand Street, Kingston, N. Y.
31	Frts.	1	B. & O. R. Co. (Md.).....	Baltimore, Md.....	Baltimore and Charles Streets.
32	Frts.	1	Southern Transportation Co. (N. J.).....	Philadelphia, Pa.....	Commercial Trust Building.
33	Frts.	1	New York Trap Rock Corporation (N. Y.).....	New York, N. Y.....	250 Park Avenue.
34	Frts.	1	Wm. H. Crooker.....	Bath, Me.....	Washington Street.
35	Drq.	5	National Dredging Co. (Del.).....	New York, N. Y.....	80 Broad Street.
36	Msc.	1	Havside Co. (Calif.).....	San Francisco, Calif.....	56 Stewart Street.
37	Msc.	3	do.....	do.....	Do.
38	Lgt.	1	do.....	do.....	Do.
39	Frts.	1	Edward Thurston.....	New York, N. Y.....	c/o Joseph Ryan, 15 Moore Street.
40	Frts.	1	O'Brien Bros. (N. Y.).....	do.....	233 Broadway.
41	Frts.	1	New York Trap Rock Corporation (N. Y.).....	do.....	250 Park Avenue.
42	Frts.	1	Anthony O'Boyle (N. Y.).....	do.....	15 Moore Street.
43	Frts.	1	L. Boyer's Sons Co. (N. J.).....	do.....	21 West Street.
44	Frts.	1	New York Trap Rock Corporation (N. Y.).....	do.....	250 Park Avenue.
45	Frts.	0	Robert Weaver.....	Ogdensburg, N. Y.....	Louisville, N. Y.
46	Frts.	1	Richard Lenahan Co. (N. Y.).....	New York, N. Y.....	c/o Dwyer Bros., 4 Coenties Slip.
47	Frts.	1	Ira S. Bushey & Sons (N. Y.).....	do.....	764 Court Street (B).
48	Frts.	1	New York Trap Rock Corporation (N. Y.).....	do.....	250 Park Avenue.
49	Frts.	2	Eastern Transportation Co. (Del.).....	Wilmington, Del.....	7 West Tenth Street.
50	Pas.	16	Saint John's Guild (N. Y.).....	New York, N. Y.....	1 East Forty-second Street.
51	Frts.	1	Gabriel Robert.....	Rouses Point, N. Y.....	Champlain, N. Y.
52	Frts.	1	Grain Transit Corporation (N. Y.).....	New York, N. Y.....	21 West Street.
53	Frts.	1	New York Trap Rock Corporation (N. Y.).....	do.....	250 Park Avenue.
54	Frts.	1	Edmond L. Glode.....	Rouses Point, N. Y.....	South Montgomery Street, Walden, N. Y.
55	Frts.	1	Joe Allard.....	do.....	Champlain, N. Y.
56	Frts.	1	Ed. Lafontaine.....	do.....	21 Poplar Street, Hudson Falls, N. Y.
57	Pas.	1	I. L. Shepard.....	Memphis, Tenn.....	Dyersburg, Tenn.
58	Fsb.	0	Wards Cove Packing Co. (Alaska).....	Ketchikan, Alaska.....	
59	Frts.	1	Anthony O'Boyle (N. Y.).....	New York, N. Y.....	15 Moore Street.
60	Frts.	1	Nassau Mutual Fuel Co. (N. Y.).....	do.....	Hempstead Avenue, West Hempstead, L. I., N. Y.
61	Fer.	2	Dixie Bee Line Ferry Co. (Ky.).....	Louisville, Ky.....	Henderson, Ky.
62	Frts.	3	Southern Transportation Co. (N. J.).....	Philadelphia, Pa.....	Commercial Trust Co.
63	Frts.	1	Exner Sand & Gravel Corporation (N. Y.).....	New York, N. Y.....	One hundred and ninth Street and East River.
64	Frts.	1	Oliver La Fontaine.....	Albany, N. Y.....	Pier 6, East River, New York, N. Y.
65	Frts.	1	New York Trap Rock Corporation (N. Y.).....	New York, N. Y.....	250 Park Avenue.
66	Frts.	1	Elmer A. Keeler, Estate of.....	do.....	Whitestone, L. I., N. Y.
67	Frts.	1	James T. O'Donnell.....	do.....	44 Whitehall Street.
68	Frts.	1	New York Trap Rock Corporation (N. Y.).....	do.....	250 Park Avenue.
69	Frts.	1	Keeler Transportation Line (N. Y.).....	do.....	151-17 Sixth Road, Whitestone, L. I., N. Y.

⁶ Formerly barge Gloria.

⁷ Formerly canal boat Edward L. Archer.

⁸ Formerly barge {^a John H. Flannery.
^b Blue Cloud.

⁹ Formerly barge Darwin.

Line No.	Official No.	Rig	Name of vessel	Tonnage		Register dimensions			When built	Where built
				Gross	Net	Length	Breadth	Depth		
				Feet						
1	169616	Brg.	Henry B. Cook.....	333	333	113.6	33.9	9.3	1926	Kingston, N. Y.
2	169900	Brg.	Henry C. Lang.....	320	320	112.0	34.1	9.2	1927	Newburgh, N. Y.
3	167432	Brg.	Henry R. Carter.....	296	296	111.1	33.0	8.6	1915	Verplancks Point, N. Y.
4	171523	Brg.	Henson.....	9	9	58.0	10.0	1.7	1925	Evansville, Ind.
5	167472	Sew.	Hercules (concrete).....	348	348	114.0	34.0	10.2	1919	Seattle, Wash.
6	169451	Sow.	Hercules.....	53	53	56.0	22.5	4.0	1926	Salisbury, Md.
7	170583	Sew.	Hercules.....	122	122	72.0	24.1	5.2	1930	Seattle, Wash.
8	170893	Brg.	Hercules.....	324	324	112.0	33.2	9.3	1911	Brooklyn, N. Y.
9	168460	Brg.	Herman.....	316	310	110.5	32.5	9.5	1916	Gildersleeve, Conn.
10	169955	Brg.	Herold M.....	27	27	40.7	18.2	4.2	1927	Algonac, Mich.
11	95696	Sow.	Hetty Agnes.....	84	84	76.5	20.5	6.3	1882	Boston, Mass.
12	165395	Sow.	HIBERNIA.....	316	316	125.0	32.0	8.6	1913	Ecorse, Mich.
13	162346	Brg.	High Ball.....	303	303	110.0	24.6	11.6	1904	Perth Amboy, N. J.
14	166197	Brg.	High Falls.....	434	434	112.6	29.4	13.3	1915	Kingston, N. Y.
15	168962	Brg.	Hilda.....	230	230	99.9	21.0	10.7	1924	Whitehall, N. Y.
16	164142	Cnl.	Hillis Bros.....	106	99	96.0	17.7	7.6	1910	Roundout, N. Y.
17	165868	Sow.	Hillside No. 1.....	20	20	46.5	14.0	3.8	1915	Port Townsend, Wash.
18	165869	Sow.	Hillside No. 2.....	20	20	46.5	14.0	3.8	1915	do
19	168585	Brg.	Hinton.....	9	9	42.2	13.0	2.0	1919	Clarendon, Ark.
20	224524	Brg.	Hlwatha.....	30	30	81.6	20.1	2.2	1925	Knoxville, Tenn.
21	163680	Brg.	Hobson..... (WIES)⊕	241	221	120.0	23.0	9.0	1907	Millford, Del.
22	169727	Brg.	Hollister.....	15	15	50.5	12.3	3.5	1927	Essex, Conn.
23	164103	Sow.	Home.....	70	70	56.0	19.2	6.8	1910	Port Angeles, Wash.
24	167652	Brg.	Home Comfort.....	31	31	38.5	13.0	2.3	1919	Fork River, N. J.
25	167844	Brg.	Honga.....	65	62	76.6	16.5	6.0	1920	Fishing Creek, Md.
26	171647	Sow.	Hood Bay No. 1.....	32	32	55.1	16.0	4.2	1932	Seattle, Wash.
27	171914	Sew.	Hood Bay No. 2.....	33	33	55.0	16.0	4.3	1934	do
28	42690	Brg.	Hope.....	449	427	150.0	32.0	11.0	1887	New London, Conn.
29	164776	Sew.	Hoquiam.....	286	286	109.0	32.5	9.0	1912	Hoquiam, Wash.
30	162218	Sow.	Horace.....	253	253	101.6	32.8	9.0	1904	Stellacoom, Wash.
31	170702	Brg.	Horan Boys.....	352	352	115.0	35.7	8.6	1926	Kingston, N. Y.
32	170703	Brg.	Horan No. 27.....	344	344	114.8	34.3	8.8	1930	do
33	167669	Brg.	Hottle Scully.....	422	422	114.0	29.0	12.4	1918	do
34	163907	Brg.	Houston.....	211	211	123.6	23.2	8.2	1907	Millford, Del.
35	42898	Brg.	Howard.....	368	368	168.0	23.8	10.9	1900	Elkton, Md.
36	78820	Brg.	Howard Wood..... †	598	574	176.0	36.3	14.0	1889	Boothbay, Me.
37	164672	Brg.	Hudson..... †	477	477	201.3	23.8	10.8	1911	Elkton, Md.
38	166275	Brg.	HUDSON.....	517	517	123.8	34.4	14.0	1916	Port Richmond, N. Y.
39	164546	Brg.	HUELVA.....	419	419	173.0	23.8	9.8	1911	Philadelphia, Pa.
40	164118	Brg.	Huff.....	7	7	46.1	11.0	1.9	1908	Huff's Ferry, Tenn.
41	164097	Brg.	Huffaker.....	7	7	41.8	13.2	1.5	1907	Greens Landing, Tenn.
42	165776	Brg.	Hugh O'Donnell.....	314	314	100.6	27.6	11.0	1914	Brooklyn, N. Y.
43	170205	Brg.	Hugh H. Foss.....	335	335	112.0	34.1	9.2	1928	Newburgh, N. Y.
44	167106	Brg.	Hughes Bros..... †	500	492	117.0	30.0	13.4	1917	Kingston, N. Y.
45	169395	Brg.	HUMBLE OIL & REFINING COMPANY No. 1..... †	253	246	125.0	30.2	8.2	1921	New Orleans, La.
46	164803	Sew.	Hume No. 1.....	18	18	40.0	14.0	4.0	1912	Seattle, Wash.
47	165701	Sew.	Hume No. 2.....	25	25	40.0	18.0	4.0	1914	Ketchikan, Alaska.
48	166433	Sew.	Hume No. 3.....	24	24	48.3	16.0	4.0	1916	Nakti Inlet, Alaska.
49	167787	Sew.	Hume No. 5.....	37	37	50.0	18.0	4.2	1920	Seattle, Wash.
50	165317	Sew.	Hump.....	75	75	65.0	22.0	6.0	1913	Hoquiam, Wash.
51	162328	Brg.	Hunter.....	374	374	110.1	28.3	11.4	1904	Brooklyn, N. Y.
52	169789	Brg.	Hunts Point.....	300	300	112.0	34.0	8.8	1927	College Point, N. Y.
53	165604	Sew.	HURON.....	532	532	146.0	34.6	10.0	1904	Buffalo, N. Y.
54	167401	Brg.	Huron.....	914	888	214.0	32.0	14.3	1918	Norfolk, Va.
55	163777	Sew.	HURRICANE.....	191	191	100.0	32.0	6.6	1909	Detroit, Mich.
56	167901	Brg.	Hurst No. 2.....	68	58	60.0	20.0	4.8	1920	Wilmington, Calif.
57	171282	Drg.	Husky.....	44	44	55.3	19.9	4.5	1931	Wildwood, N. J.
58	164083	Sew.	Hustler..... †	230	230	110.5	30.0	7.6	1910	Duluth, Minn.
59	222993	Brg.	Hutchinson.....	1,034	959	202.9	38.1	16.5	1923	Bath, Me.
60	162006	Brg.	Hutton.....	146	128	80.8	28.5	7.4	1903	Port Richmond, N. Y.
61	42856	Brg.	Hyattsville.....	143	125	80.0	26.1	7.4	1901	do
62	168964	Brg.	Hyco.....	340	325	132.4	31.5	8.8	1924	Eric, Pa.
63	169229	Sew.	Hydraulic.....	33	33	54.5	22.0	3.5	1924	Port Huron, Mich.
64	170057	Brg.	Hygrade.....	377	377	104.7	32.2	8.1	1926	Brooklyn, N. Y.
65	171645	Brg.	HYGRADE No. 2..... †	822	822	175.0	40.0	12.7	1933	Kearny, N. J.
66	171782	Brg.	HYGRADE No. 3.....	148	148	85.0	26.0	7.0	1920	Charleston, S. C.

†a Joel F. Sheppard.

‡ Formerly schooner barge. †b Mattie L. Johnson.

†c William T. Lank.

‡ Formerly scow Pennsylvania.

Unrigged Vessels

737

Line No.	Service	Crew	Name of owner	Home port	Address of owner
1	Frt.	1	New York Trap Rock Corporation (N. Y.)	New York, N. Y.	250 Park Avenue.
2	Frt.	1	do	do	Do.
3	Frt.	0	New Haven Trap Rock Co. (Conn.)	New Haven, Conn.	69 Church Street.
4	Fer.	1	Henry Henson	Louisville, Ky.	Route 2, Hebbardsville, Ky.
5	Frt.	1	Foss Co. (Wash.)	Seattle, Wash.	Sixth Avenue West and Nickerson Street.
6	Pld.	6	Otis S. Lloyd	Crisfield, Md.	413 Camden Avenue, Salisbury, Md.
7	Fsh.	0	Libby McNeill & Libby (Me.)	Seattle, Wash.	88 Hamlin Street.
8	Frt.	1	C. F. Harms Co. (N. Y.)	New York, N. Y.	25 Broadway.
9	Frt.	1	Eastern Transportation Co. (Del.)	Wilmington, Del.	7 West Tenth Street.
10	Frt.	1	Henry B. Moran	Detroit, Mich.	Algonac, Mich.
11	Msc.	1	Crandall Engineering Co. (Me.)	Boston, Mass.	102 Border Street, East Boston, Mass.
12	Frt.	0	Dunbar & Sullivan Dredging Co. (N. Y.)	Buffalo, N. Y.	254 Court Street.
13	Frt.	1	Keeler Transportation Line (N. Y.)	New York, N. Y.	151-17 Sixth Road, Whitestone, L. I., N. Y.
14	Frt.	1	M. & J. Tracy (N. Y.)	do	1 Broadway.
15	Frt.	1	William J. Ryan	Albany, N. Y.	30 William Street, Whitehall, N. Y.
16	Frt.	1	Emile Paquette	Rouses Point, N. Y.	Champlain, N. Y.
17	Fsh.	0	Booth Fisheries Corporation (Del.)	Seattle, Wash.	Foot Wall Street.
18	Fsh.	0	do	do	Do.
19	Pas.	1	G. B. Deane	Memphis, Tenn.	St. Charles, Ark.
20	Pas.	3	Blair Ferry Co. (Tenn.)	Chattanooga, Tenn.	Loudon, Tenn.
21	Frt.	1	Texas Co. (Del.)	Wilmington, Del.	7 West Tenth Street.
22	Frt.	1	State of Connecticut	Hartford, Conn.	Capitol Building.
23	Frt.	0	Clarence B. Hart	Port Angeles, Calif.	Mora, Wash.
24	Frt.	1	William Russell Storms	Philadelphia, Pa.	1207 Heck Street, Asbury Park, N. J.
25	Frt.	2	Mary E. Mitchell	Baltimore, Md.	2746 East Baltimore Street.
26	Fsh.	0	Hood Bay Canning Co. (Wash.)	Juneau, Alaska	Colman Building, Seattle, Wash.
27	Fsh.	0	do	do	Do.
28	Frt.	2	Thames Shipyard (Conn.)	New London, Conn.	
29	Frt.	0	Foss Launch & Tug Co. (Wash.)	Tacoma, Wash.	400 Dock Street.
30	Frt.	0	Salmon Bay Sand & Gravel Co. (Wash.)	Seattle, Wash.	5228 Shilshole Avenue.
31	Frt.	1	Martin P. Horan	New York, N. Y.	59 Pearl Street.
32	Frt.	1	Thomas J. Horan	do	Do.
33	Frt.	1	Harold L. Valentine (N. Y.)	do	21 West Street.
34	Frt.	3	Texas Co. (Tex.)	Port Arthur, Tex.	Dock 29.
35	Frt.	2	Eastern Transportation Co. (Del.)	Wilmington, Del.	Ford Building.
36	Frt.	2	do	do	Do.
37	Frt.	1	Southern Transportation Co. (N. J.)	Philadelphia, Pa.	Commercial Trust Building.
38	Frt.	3	International Elevating Co. (N. J.)	New York, N. Y.	2 Broadway.
39	Frt.	1	S. C. Loveland Co. (Del.)	Philadelphia, Pa.	151 South Front Street.
40	Fer.	0	Mrs. W. E. King	Chattanooga, Tenn.	1273 Michigan Avenue, Hyde Park, Cincinnati, Ohio.
41	Fer.	1	County of Knox	do	Knoxville, Tenn.
42	Frt.	1	Hugh O'Donnell	do	44 Whitehall Street.
43	Frt.	1	New York Trap Rock Corporation (N. Y.)	New York, N. Y.	250 Park Avenue.
44	Frt.	1	Barge Fleet Corporation (N. Y.)	do	21 West Street.
45	Tnk.	1	Humble Oil & Refining Co. (Tex.)	Houston, Tex.	Humble Building.
46	Fsh.	0	Nakat Packing Corporation (N. Y.)	Ketchikan, Alaska	Dexter Horton Building, Seattle, Wash.
47	Fsh.	0	Carstens Packing Co. (Me.)	Petersburg, Alaska	Tacoma, Wash.
48	Fsh.	0	F. J. Baronovich	Ketchikan, Alaska	
49	Fsh.	0	Nakat Packing Corporation (N. Y.)	do	Dexter Horton Building, Seattle, Wash.
50	Frt.	0	Gus Strand	Seattle, Wash.	1215 Spur Street, Aberdeen, Wash.
51	Frt.	1	William F. Hanrahan	New York, N. Y.	1611 Boulevard East, North Bergen, N. J.
52	Frt.	1	Red Star Towing & Transportation Co. (W. Va.)	do	17 Battery Place.
53	Frt.	8	Bay Port Transportation Co. (Mich.)	Port Huron, Mich.	Bay Port, Mich.
54	Frt.	2	Southern Transportation Co. (N. J.)	Philadelphia, Pa.	Commercial Trust Building.
55	Frt.	10	Dunbar & Sullivan Dredging Co. (N. Y.)	Buffalo, N. Y.	254 Court Street.
56	Fsh.	2	George Borst	Los Angeles, Calif.	514 Juniper Street, Long Beach, Calif.
57	Drg.	1	Frank R. Shaw	Philadelphia, Pa.	Wildwood, N. J.
58	Frt.	3	Richard Baxter	Detroit, Mich.	Box 902, River Roe, Mich.
59	Frt.	2	P. F. Martin Barge Corporation (Del.)	Wilmington, Del.	c/o Corporation Trust Co., 30 Dover Green, Dover, Del.
60	Frt.	2	B. & O. R. R. Co. (Md.)	Baltimore, Md.	Baltimore and Charles Streets.
61	Frt.	2	do	do	Do.
62	Frt.	1	Buffalo Gravel Corporation (N. Y.)	Buffalo, N. Y.	19 Hudson Street.
63	Frt.	1	Meyer Dredging & Excavating Co. (Mich.)	Detroit, Mich.	R. F. D. 1, Rockwood, Mich.
64	Frt.	1	Tanker Hygrade No. 1 (N. Y.)	New York, N. Y.	11 West Forty-second Street.
65	Tnk.	1	Tanker Hygrade No. 2 (N. Y.)	do	Do.
66	Tnk.	1	Tanker Arthur H. Merry (N. Y.)	do	Foot Court Street (B).

Unrigged Vessels

Line No.	Official No.	Rig	Name of vessel	Tonnage		Register dimensions			When built	Where built
				Gross	Net	Length	Breadth	Depth		
							Feet	Feet	Feet	
1	171131	Brg.	HYGRADE NO. 5.....	376	376	119.6	34.0	10.0	1930	Brooklyn, N. Y.
2	170192	Brg.	HYGRADE NO. 6.....	708	708	175.0	36.1	12.1	1928	Kearny, N. J.
3	171671	Brg.	HYGRADE NO. 7.....	286	286	130.0	30.0	8.2	1931	Wilmington, Del.
4	171550	Brg.	HYGRADE NO. 8.....	652	652	174.7	40.0	11.3	1932	do
5	171744	Brg.	HYGRADE NO. 10.....	961	961	204.8	40.0	12.8	1934	Kearny, N. J.
6	171897	Brg.	HYGRADE NO. 12.....	806	806	208.1	40.6	11.8	1934	Camden, N. J.
7	172012	Brg.	HYGRADE NO. 14.....	806	806	208.1	40.6	11.8	1935	do
8	167220	Scw.	I. B. 4.....	202	202	65.2	24.0	6.1	1918	Anacortes, Wash.
9	44329	Scw.	I No. 3.....	17	17	46.4	14.0	3.4	1899	New Whatcom, Wash.
10	164742	Scw.	I. B. No. 2.....	53	53	43.4	16.0	3.0	1912	Anacortes, Wash.
11	164807	Scw.	I. B. No. 3.....	124	124	60.0	20.0	5.9	1912	do
12	163236	Scw.	I. F. Co. No. 5.....	43	43	60.2	22.0	4.0	1907	Port Hadlock, Wash.
13	164727	Scw.	I. P. Co. No. 1.....	25	25	50.0	16.0	4.0	1912	Seattle, Wash.
14	164760	Scw.	I. P. Co. No. 2.....	25	25	49.0	16.0	4.0	1912	do
15	164950	Scw.	I. P. Co. No. 4.....	18	18	49.8	13.9	3.4	1912	Ketchikan, Alaska
16	164967	Scw.	I. P. Co. No. 5.....	18	18	49.8	13.9	3.4	1912	do
17	169293	Brg.	I. I. S. N. Co. PINE BARGE No. 2.....	370	363	130.0	40.0	9.0	1925	Honolulu, Hawaii
18	170290	Brg.	I. I. S. N. Co. No. 5.....	701	701	167.0	44.0	10.5	1929	San Francisco, Calif.
19	171262	Brg.	I. I. S. N. No. 6.....	719	719	175.0	44.0	10.4	1931	do
20	164345	Scw.	I. S. & G. Co. No. 3.....	58	58	67.0	22.0	4.5	1907	Aberdeen, Wash.
21	164346	Scw.	I. S. & G. Co. No. 4.....	103	103	70.0	28.0	6.0	1910	do
22	164349	Scw.	I. S. & G. Co. No. 7.....	33	33	50.0	20.0	4.0	1910	do
23	164506	Scw.	I. S. & G. Co. No. 8.....	54	54	60.5	27.0	3.8	1910	do
24	166577	Scw.	I Lee.....	288	288	100.2	40.1	8.4	1916	Everett, Wash.
25	165926	Brg.	Iberia.....	281	281	100.2	34.2	9.5	1924	Kingston, N. Y.
26	164476	Scw.	Iceland.....	392	392	106.0	26.0	7.0	1911	Toledo, Ohio
27	169226	Brg.	Ida.....	10	10	43.8	13.9	2.1	1925	New Boston, Ill.
28	169607	Brg.	Ida.....	14	14	40.1	12.7	4.3	1926	San Francisco, Calif.
29	167581	Cnl.	Ida & Elsie.....	106	99	95.6	17.4	7.5	1919	Cohoes, N. Y.
30	167413	Brg.	Ida M. Flannery.....	431	431	111.0	28.8	12.9	1918	South Rondout, N. Y.
31	162797	Brg.	Idaho.....	380	380	161.7	38.7	7.0	1906	Winslow, Wash.
32	166425	Brg.	Ideal.....	350	350	94.8	28.8	12.5	1916	Brooklyn, N. Y.
33	167029	Cnl.	Ignatius.....	108	101	95.9	17.5	7.6	1917	Cohoes, N. Y.
34	169019	Scw.	Ike Walton.....	197	197	110.9	31.0	6.8	1924	San Diego, Calif.
35	44319	Scw.	Ilwaco.....	12	12	40.6	14.4	2.7	1898	Fairhaven, Wash.
36	165802	Brg.	Improvement.....	480	480	113.4	31.0	13.5	1914	Brooklyn, N. Y.
37	167376	Brg.	Independence.....	488	480	115.3	31.0	13.6	1918	Kingston, N. Y.
38	170377	Drg.	Independence No. 2.....	316	316	110.0	29.7	9.3	1920	Philadelphia, Pa.
39	100782	Scw.	Independent.....	13	8	41.1	14.4	2.8	1902	Arrowsic, Me.
40	169280	Brg.	INDEPENDENT.....	164	164	75.6	21.0	10.8	1925	Providence, R. I.
41	170273	Brg.	India.....	360	360	113.3	29.0	10.9	1918	Kingston, N. Y.
42	100008	Brg.	India.....	814	805	210.0	32.6	14.0	r 1930	Detroit, Mich.
43	100471	Brg.	Indiana.....	1,979	1,562	223.0	35.4	14.3	r 1915	Manitowoc, Wis.
44	171424	Brg.	INDIANA.....	1,989	895	206.3	44.0	10.8	1912	Portland, Ore.
45	100648	Brg.	Indian Ridge.....	910	842	194.0	34.8	17.6	1897	Noank, Conn.
46	170627	Brg.	Indianapolis.....	498	498	100.0	32.0	8.3	1930	Mariners Harbor, N. Y.
47	162553	Brg.	Industry.....	387	361	170.5	23.9	10.9	1905	Elkton, Md.
48	163379	Drg.	Industry.....	625	515	125.0	43.0	10.2	1906	Duluth, Minn.
49	228187	Scw.	In-N-Out.....	7	7	24.2	10.0	2.7	1929	Alexandria Bay, N. Y.
50	163953	Brg.	Inter City No. 34.....	273	273	104.5	32.1	8.8	1901	Rondout, N. Y.
51	170295	Scw.	International No. 2.....	10	10	30.0	14.0	3.0	1929	Seattle, Wash.
52	162424	Brg.	INTERSTATE NO. 1.....	754	743	172.4	34.2	13.2	1905	Wilmington, Del.
53	170616	Brg.	INTERSTATE NO. 2.....	382	382	115.6	36.0	10.4	1929	Elizabethport, N. J.
54	171632	Brg.	INTERSTATE NO. 4.....	792	792	208.1	39.1	11.8	1933	Camden, N. J.
55	167514	Brg.	INTERSTATE NO. 5.....	297	297	150.4	20.1	11.2	1919	New York, N. Y.
56	163681	Brg.	Intrepid.....	469	429	196.8	23.9	11.0	1908	Elkton, Md.
57	169851	Brg.	INTREPID.....	1,110	1,077	185.3	45.6	18.6	1907	Mare Island, Calif.
58	168278	Brg.	Ira S. Bushey.....	256	256	109.0	22.0	11.0	1921	Brooklyn, N. Y.
59	100721	Brg.	Irene.....	772	687	186.4	39.7	14.3	1900	Fairhaven, Calif.
60	166636	Brg.	Irene.....	310	310	115.0	32.0	10.0	1916	Jacksonville, Fla.
61	167993	Brg.	Irene Cavanaugh.....	265	265	108.0	22.5	11.1	1920	Watervliet, N. Y.
62	165284	Cnl.	Irene T. Hines.....	108	100	96.0	17.5	7.8	1913	Rondout, N. Y.
63	170549	Scw.	Irondale.....	113	113	70.0	24.0	4.6	1930	Seattle, Wash.
64	169657	Brg.	IROQUOIS.....	619	619	176.7	40.3	9.4	1921	Ambridge, Pa.
65	170107	Brg.	Irving.....	13	13	51.8	15.0	2.7	1928	Holise, Tenn.
66	170649	Brg.	Irving.....	251	251	104.8	33.0	7.5	1919	Kingston, N. Y.
67	167142	Brg.	Irving, K.....	246	246	89.6	32.9	9.4	1917	Tottenville, N. Y.
68	169426	Brg.	Irving Demarest.....	306	306	111.8	33.8	8.8	1924	do
69	44347	Brg.	Irwin.....	456	456	119.6	30.2	12.9	1902	Port Richmond, N. Y.

1 Formerly barge Oil Transfer No. 17.

2 Formerly
a barge India.
b Canadian barge India.

3 Formerly barge Willamette.

4 Formerly barge Anna Marie.

Unrigged Vessels

739

Line No.	Service	Crew	Name of owner	Home port	Address of owner
1	Frtd.	1	Tanker Hygrade No. 5 (N. Y.)	New York, N. Y.	Foot Court Street (B).
2	Tnk.	1	Tanker Hygrade No. 6 (N. Y.)	do.	764 Court Street (B).
3	Tnk.	0	Tanker Hygrade No. 7 (N. Y.)	do.	Do.
4	Tnk.	1	Tanker Hygrade No. 8 (N. Y.)	do.	500 Fifth Avenue.
5	Tnk.	2	Tanker Hygrade No. 10 (N. Y.)	do.	11 West Forty-second Street.
6	Tnk.	1	Tank Barge Hygrade (N. Y.)	do.	Do.
7	Tnk.	2	do.	do.	Do.
8	Frtd.	0	G. H. Doust	Seattle, Wash.	1108 Ninth Street, Anacortes, Wash.
9	Frtd.	0	Shepard Point Packing Co. (Wash.)	do.	Cordova, Alaska.
10	Frtd.	0	Citizens Bank (Wash.)	do.	Anacortes, Wash.
11	Frtd.	0	do.	do.	Do.
12	Frtd.	0	Eugene F. Dunlap	do.	La Conner, Wash.
13	Fsh.	0	Libby, McNeill & Libby (Me.)	do.	88 Hamlin Street.
14	Fsh.	1	do.	do.	Do.
15	Frtd.	0	New England Fish Co. (Me.)	Boston, Mass.	Boston Fish Pier.
16	Frtd.	0	Libby, McNeill & Libby (Me.)	Seattle, Wash.	88 Hamlin Street.
17	Frtd.	0	Inter Island Steam Navigation Co. (Hawaii)	Honolulu, Hawaii.	Corner Fort and Merchant Streets.
18	Frtd.	1	do.	do.	Do.
19	Frtd.	1	do.	do.	Do.
20	Frtd.	0	Grays Harbor Construction Co. (Wash.)	Seattle, Wash.	612 H Street, Hoquiam, Wash.
21	Frtd.	0	do.	do.	Do.
22	Frtd.	0	do.	do.	Do.
23	Frtd.	0	Pacific Contracting Co. (Wash.)	do.	Raymond, Wash.
24	Frtd.	0	Weyerhaeuser Timber Co. (Wash.)	do.	Tacoma Building, Tacoma, Wash.
25	Frtd.	1	Southern Pacific Co. (Ky.)	New York, N. Y.	Pier 49, North River.
26	Msc.	1	H. L. Carland	Toledo, Ohio.	2051 Ashland Avenue.
27	Fer.	1	L. D. Wade	Chicago, Ill.	New Boston, Ill.
28	Fsh.	1	Dorothy Truesdell	San Francisco, Calif.	Pacific Grove, Calif.
29	Frtd.	1	Joe Allore	Rouses Point, N. Y.	Champlain, N. Y.
30	Frtd.	0	Grain Transit Corporation (N. Y.)	New York, N. Y.	21 West Street.
31	Frtd.	1	American Yukon Navigation Co. (W. Va.)	Eagle, Alaska.	Alaska Building, Seattle, Wash.
32	Frtd.	1	Michael J. Derby	New York, N. Y.	17 State Street.
33	Frtd.	1	Mrs. Mary V. Benham	do.	34 East One hundred and twenty-sixth Street.
34	Fsh.	1	Robert W. Gillis	San Diego, Calif.	Escondido, Calif.
35	Frtd.	0	American Pile Driving Co. (Wash.)	Seattle, Wash.	City Dock, Everett, Wash.
36	Frtd.	1	James McWilliams Blue Line (N. J.)	New York, N. Y.	1 Broadway.
37	Frtd.	1	M. & J. Tracy (N. Y.)	do.	Do.
38	Drg.	2	Warner Co. (Del.)	Philadelphia, Pa.	1616 Walnut Street.
39	Frtd.	1	Geo. P. Spinney	Bath, Me.	Arrowsic, Me.
40	Tnk.	1	Louie D. Pierce	Providence, R. I.	Norwood, Warwick, R. I.
41	Frtd.	1	Anthony O'Boyle (N. Y.)	New York, N. Y.	15 Moore Street.
42	Frtd.	4	India Navigation Co. (Del.)	Cleveland, Ohio.	Rockefeller Building.
43	Mso.	1	George Mills & Co. (Mich.)	Detroit, Mich.	Penobscot Building.
44	Drg.	10	Great Lakes Dredge & Dock Co. (N. J.)	Duluth, Minn.	Exchange Building.
45	Frtd.	4	Thomas J. Howard	New York, N. Y.	17 Battery Place.
46	Frtd.	1	Baltimore & Ohio R. R. Co. (Md.)	Baltimore, Md.	Baltimore and Charles Streets.
47	Frtd.	1	Robert B. Wathen	do.	Foot Andre Street.
48	Drg.	0	United States Dredge and Dock Co. (Del.)	Detroit, Mich.	Box 271, Wyandotte, Mich.
49	Frtd.	1	Morris C. Knight, estate of	Ogdensburg, N. Y.	c/o Ester Knight, Alexandria Bay, N. Y.
50	Frtd.	1	Ernest K. Barnard	New York, N. Y.	21 Glenwood Avenue, Silver Lake, S. I., N. Y.
51	Fsh.	1	International Packing Co. (Wash.)	Seward, Alaska.	Colman Building, Seattle, Wash.
52	Tnk.	4	Barge Interstate No. 1 Co. (Del.)	Wilmington, Del.	Ocean View, Del.
53	Tnk.	1	Barge Interstate No. 2 Co. (Del.)	do.	Do.
54	Tnk.	2	Lewis F. Boyer	Philadelphia, Pa.	113 Walnut Street.
55	Frtd.	1	Barge Interstate No. 5 Co. (Del.)	Wilmington, Del.	Do.
56	Frtd.	2	Lottie V. Wathen	Baltimore, Md.	Foot Andre Street.
57	Msc.	2	Hawaiian Dredging Co. (Hawaii)	Honolulu, Hawaii.	864 Kaahumanu Street.
58	Frtd.	1	Grain Transit Corporation (N. Y.)	New York, N. Y.	21 West Street.
59	Fsh.	1	A. J. Larsen	Los Angeles, Calif.	218 North Catalina Avenue, Redondo Beach, Calif.
60	Frtd.	2	Empire Construction Co. (Md.)	Baltimore, Md.	31 South Calvert Street.
61	Frtd.	1	Mary Cavanaugh	New York, N. Y.	264 East One hundred and ninety-ninth Street.
62	Frtd.	1	Henry Gordon	do.	c/o M. E. Finnican, 11 Moore Street.
63	Fsh.	1	Booth Fisheries Corporation (Del.)	Seattle, Wash.	Foot Wall Street.
64	Tnk.	1	Gulf Refining Co. (Tex.)	Port Arthur, Tex.	Gulf Office Building.
65	Pas.	1	P. A. Fitzgerald	Memphis, Tenn.	Ashport, Tenn.
66	Frtd.	1	Conners Marine Co. (N. Y.)	New York, N. Y.	21 West Street.
67	Frtd.	1	L. Boyer's Sons Co. (N. J.)	do.	Do.
68	Frtd.	1	New York Trap Rock Corporation (N. J.)	do.	250 Park Avenue.
69	Frtd.	1	Keeler Transportation Line (N. Y.)	do.	151-17 Sixth Road, Whitestone, L. I., N. Y.

⁵ Formerly schooner barge Pure Oil Company No. 3.

⁶ Formerly barge U. S. 206.

⁷ Formerly U. S. N. Intrepid.

⁸ Formerly barge G. S. Baxter & Co. No. 2.

Unrigged Vessels

Line No.	Official No.	Rig	Name of vessel	Tonnage		Register dimensions			When built	Where built	
				Gross	Net	Length	Breadth	Depth			
							Feet	Feet	Feet		
1	167141	Brg.	Isaac L. Rice.....	409	409	130.6	38.5	8.5	1918	New London, Conn.	
2	168277	Cnl.	Isabella.....	125	125	95.9	17.5	7.7	1921	Cohoes, N. Y.	
3	167234	Sow.	It.....	8	8	31.5	11.5	2.6	1918	Alexandria Bay, N. Y.	
4	228233	Sow.	Itoe 1.....	13	13	36.0	14.1	3.0	1929	Seattle, Wash.	
5	166152	Brg.	Ivernia.....	360	360	109.9	28.0	11.2	1907	Brooklyn, N. Y.	
6	169601	Brg.	Ivor.....	798	798	150.1	40.2	12.5	1928	Chester, Pa.	
7	169763	Sow.	J. C.....	33	33	59.5	20.4	3.1	1928	Toledo, Ohio.	
8	170163	Brg.	J. L., jr.....	335	335	112.0	34.1	9.2	1928	Newburgh, N. Y.	
9	46527	Sow.	J. No. 4.....	17	17	46.4	14.0	3.4	1899	New Whatcom, Wash.	
10	169002	Sow.	J. C. No. 1.....	31	31	59.0	20.0	3.2	1924	Hadlock, Wash.	
11	169003	Sow.	J. C. No. 2.....	31	31	59.0	20.0	3.2	1924	Hadlock, Wash.	
12	169567	Sow.	J. C. No. 3.....	6	6	24.0	12.0	2.8	1926	do.	
13	162533	Sow.	J. H. R.....	17	17	46.0	13.9	3.4	1905	Bellingham, Wash.	
14	170432	Sow.	J. B. R. No. 1.....	19	19	40.2	18.0	3.1	1928	Detroit, Mich.	
15	167683	Sow.	J. C. J. No. 1.....	71	71	61.7	23.9	5.6	1919	Port Blakely, Wash.	
16	167684	Sow.	J. C. J. No. 2.....	73	73	62.0	23.9	5.7	1919	do.	
17	164263	Sow.	J. H. R. No. 1.....	17	17	46.9	13.9	3.3	1910	Bellingham, Wash.	
18	168058	Sow.	J. H. R. No. 3.....	17	17	46.5	13.8	3.4	1915	do.	
19	171695	Sow.	J. V. D. No. 1.....	39	38	60.0	18.0	4.1	1934	Seattle, Wash.	
20	169366	Sow.	J. T. & B. No. 6.....	252	252	90.1	36.0	8.9	1925	do.	
21	167728	Brg.	J. A. Kyker.....	10	10	48.3	14.1	1.7	1918	Kodak, Tenn.	
22	46524	Brg.	J. A. O'Neill.....	270	270	110.3	25.4	10.3	1899	Brooklyn, N. Y.	
23	165073	Brg.	J. A. Roe.....	408	408	112.9	28.4	12.8	1908	Kingston, N. Y.	
24	171682	Brg.	J. C. Nichols.....	248	248	106.6	21.5	10.8	1923	do.	
25	166641	Brg.	J. H. Cooper.....	360	360	115.1	36.2	9.5	1911	Rockland Lake, N. Y.	
26	46492	Brg.	J. H. Manning.....	246	246	99.6	32.7	8.5	1897	South Rondout, N. Y.	
27	167433	Brg.	J. H. Ryerson.....	304	304	112.2	33.5	8.9	1914	Rockland Lake, N. Y.	
28	171704	Brg.	J. J. Bryan.....	240	240	105.3	21.5	10.4	1923	Kingston, N. Y.	
29	170118	Brg.	J. J. Dalton.....	335	335	112.0	34.1	9.2	1928	Newburgh, N. Y.	
30	163719	Sow.	J. J. Humphreys.....	175	175	100.0	26.0	8.6	1909	Perth Amboy, N. J.	
31	166947	Brg.	J. J. McDonald.....	296	296	110.6	33.5	9.1	1900	Brooklyn, N. Y.	
32	167460	Brg.	J. J. Whitney.....	525	525	116.3	30.9	14.3	1918	Rondout, N. Y.	
33	46494	Brg.	J. K. Sullivan.....	101	101	75.2	28.0	6.0	1898	Newport, R. I.	
34	170142	Brg.	J. L. Cone.....	335	335	112.0	34.1	9.2	1928	Newburgh, N. Y.	
35	167430	Brg.	J. L. Keating.....	341	341	113.8	36.1	9.6	1916	Rockland Lake, N. Y.	
36	163967	Sow.	J. M. Bloxom.....	114	114	90.8	26.1	5.7	1909	Seattle, Wash.	
37	170650	Brg.	J. M. Sheary.....	302	302	113.8	32.5	8.5	1920	Kingston, N. Y.	
38	167504	Brg.	J. P. Curry.....	304	304	112.0	33.2	8.8	1912	Tottenville, N. Y.	
39	46622	Brg.	J. P. Huppman.....	436	436	183.2	24.0	10.9	1903	Elkton, Md.	
40	76876	Brg.	J. R. McDonald.....	609	609	129.0	28.8	16.1	1890	Ballard, Wash.	
41	211797	Brg.	J. T. Moore.....	24	24	48.5	15.8	5.0	1913	Poquoson, Va.	
42	169686	Brg.	J. W. Conklin.....	310	310	112.8	32.7	9.1		Unknown	
43	166828	Drg.	J. W. Hennessy.....	201	201	96.6	29.0	7.3	1908	Tonawanda, N. Y.	
44	167985	Brg.	J. W. Tillett No. 26.....	491	465	190.1	23.8	11.8	1920	Wilmington, Del.	
45	166257	Brg.	J. Albert Engelson.....	232	232	94.5	32.2	8.6	1916	Brooklyn, N. Y.	
46	171276	Brg.	J. Fleming Rutledge.....	335	335	112.0	34.1	9.2	1931	Newburgh, N. Y.	
47	166687	Brg.	J. Gordon Macdonald.....	543	499	205.9	24.0	11.9	1917	Baltimore, Md.	
48	168617	Brg.	J. Lowery Craven.....	241	241	108.0	22.5	10.5	1923	Athens, N. Y.	
49	168345	Brg.	J. Raymond Bushey.....	265	265	109.1	21.8	11.2	1922	Brooklyn, N. Y.	
50	170536	Brg.	J. Townsend Cassidy.....	335	335	112.0	34.1	9.2	1929	Newburgh, N. Y.	
51	163663	Sow.	Jack.....	237	237	117.1	31.9	7.1	1908	Everett, Wash.	
52	168065	Brg.	Jack.....	706	706	131.4	33.1	15.6	1920	South Rondout, N. Y.	
53	168596	Brg.	Jack Egan.....	233	233	107.7	21.0	10.5	1923	Kingston, N. Y.	
54	169418	Brg.	Jack Fowler, jr.....	306	306	111.8	33.8	8.8	1925	Tottenville, N. Y.	
55	167392	Brg.	Jack Leach.....	402	402	114.0	28.6	11.9	1929	Rondout, N. Y.	
56	46623	Brg.	Jack Potts.....	310	310	106.8	26.0	11.2	1901	Eddyville, N. Y.	
57	165551	Brg.	Jack Ray.....	595	595	163.6	37.0	11.8	1913	Lockmoor, La.	
58	167309	Brg.	Jackson.....	439	439	112.4	29.0	13.2	1918	South Rondout, N. Y.	
59	169676	Brg.	Jackstone.....	325	325	113.0	33.9	9.4		Unknown	
60	171142	Brg.	Jacob A. Decker.....	335	335	112.0	34.1	9.2	1930	Newburgh, N. Y.	
61	165668	Sow.	Jake.....	26	26	48.0	18.0	4.0	1914	Everett, Wash.	
62	169268	Drg.	JAMAICA BAY.....	797	703	171.9	42.2	11.3	1925	Camden, N. J.	
63	163727	Brg.	James L.....	473	473	199.5	23.9	11.0	1909	Elkton, Md.	
64	167423	Brg.	James Cavanaugh.....	246	232	108.0	22.5	10.5	1918	Watervliet, N. Y.	
65	78950	Brg.	James Davidson.....	451	429	146.4	34.6	12.3	1891	New London, Conn.	
66	168079	Brg.	James Dougherty.....	240	240	107.6	22.5	10.5	1920	Kingston, N. Y.	
67	167103	Sow.	James Fuel Co. No. 1.....	135	135	80.0	32.0	6.0	1911	Seattle, Wash.	
68	168466	Brg.	James Howard.....	2,184	2,184	267.3	46.0	23.6		South Freeport, Me.	
69	163869	Brg.	James Kerwin.....	382	382	109.2	28.2	11.7	1908	South Rondout, N. Y.	
70	167016	Brg.	James McCormack.....	470	470	114.1	30.3	13.2	1914	Rondout, N. Y.	
71	162977	Brg.	James Moriarty.....	314	314	107.0	26.0	11.3	1904	Brooklyn, N. Y.	

‡ Formerly barge James J. McNally, jr.

‡ Formerly barge A. R. Co. No. 32.

Unrigged Vessels

741

Line No.	Service	Crew	Name of owner	Home port	Address of owner
1	Msc.	0	Electric Boat Co. (N. J.)	New London, Conn.	Groton, Conn.
2	Frtn.	1	Carl Gloggenleser	New York, N. Y.	c/o Theo. E. De Mars, 80 John Street.
3	Frtn.	0	D. M. Crawford	Cape Vincent, N. Y.	Alexandria Bay, N. Y.
4	Frtn.	0	Franck & McCrary (Wash.)	Seattle, Wash.	1117 East Northlake Avenue.
5	Frtn.	1	James T. O'Donnell	New York, N. Y.	44 Whitehall Street.
6	Tnk.	1	Manhattan Lighterage Corporation (N. Y.)	do.	17 Battery Place.
7	Drg.	4	Howard L. Carland	Toledo, Ohio	2051 Ashland Avenue.
8	Frtn.	1	New York Trap Rock Corporation (N. Y.)	New York, N. Y.	250 Park Avenue.
9	Frtn.	0	Astoria & Puget Sound Canning Co. (Wash.)	Seattle, Wash.	South Bellingham, Wash.
10	Lgt.	1	County of Jefferson	Port Townsend, Wash.	Jefferson County Courthouse.
11	Lgt.	1	do.	do.	Do.
12	Frtn.	1	do.	do.	Do.
13	Fsh.	0	Astoria & Puget Sound Canning Co. (Wash.)	Bellingham, Wash.	South Bellingham, Wash.
14	Pld.	1	Joseph B. Rose	Detroit, Mich.	1879 Beaufort Drive, Lochmoor, Grosse Point, Mich.
15	Frtn.	0	Capital City Tug Co. (Wash.)	Seattle, Wash.	261 West State Street.
16	Frtn.	0	Charles F. Gilbert	do.	Mercer Island, Wash.
17	Fsh.	0	Astoria & Puget Sound Canning Co. (Wash.)	Bellingham, Wash.	South Bellingham, Wash.
18	Fsh.	0	do.	do.	Do.
19	Fsh.	0	J. V. Davis	Juneau, Alaska	212 North Laurel Street.
20	Frtn.	0	Johnson Tug & Barge Co. (Wash.)	Port Angeles, Wash.	Kodak, Tenn.
21	Per.	0	J. A. Kyker	Chattanooga, Tenn.	15 Moore Street.
22	Frtn.	1	Anthony O'Boyle (N. Y.)	New York, N. Y.	116 Broad Street.
23	Frtn.	1	Cleary Bros. (N. Y.)	do.	c/o Irving Trust Co., 1 Wall Street.
24	Frtn.	1	Marine Transit Corporation (N. Y.)	do.	250 Park Avenue.
25	Frtn.	1	New York Trap Rock Corporation (N. Y.)	do.	44 Whitehall Street.
26	Frtn.	2	Potterson Lighterage & Towing Corporation (N. Y.)	do.	69 Church Street.
27	Frtn.	0	New Haven Trap Rock Co. (Conn.)	New Haven, Conn.	c/o Irving Trust Co., 1 Wall Street.
28	Frtn.	1	Marine Transit Corporation (N. Y.)	New York, N. Y.	250 Park Avenue.
29	Frtn.	1	New York Trap Rock Corporation (N. Y.)	do.	4004 Atlantic Avenue (B).
30	Frtn.	1	Henry Farber	do.	250 Park Avenue.
31	Frtn.	1	New York Trap Rock Corporation (N. Y.)	do.	1 Broadway.
32	Frtn.	1	M. & J. Tracy (N. Y.)	do.	New York Yacht Club Wharf.
33	Frtn.	5	Jeremiah K. Sullivan	Newport, R. I.	250 Park Avenue.
34	Frtn.	1	New York Trap Rock Corporation (N. Y.)	New York, N. Y.	Do.
35	Frtn.	1	do.	do.	660 West Ewing Street.
36	Frtn.	0	Foss Co. (Wash.)	Seattle, Wash.	21 West Street.
37	Frtn.	1	Connors Marine Co. (N. Y.)	New York, N. Y.	69 Church Street.
38	Frtn.	0	New Haven Trap Rock Co. (Conn.)	New Haven, Conn.	Ford Building.
39	Frtn.	1	Eastern Transportation Co. (Del.)	Wilmington, Del.	Sequin, Wash.
40	Fsh.	1	Bugge Fisheries Co. (Wash.)	Seattle, Wash.	
41	Frtn.	1	Elizabeth City Iron Works & Supply Co. (N. C.)	Elizabeth City, N. C.	
42	Frtn.	1	New York Trap Rock Corporation (N. Y.)	New York, N. Y.	250 Park Avenue.
43	Drg.	2	J. W. Hennessy (N. Y.)	Buffalo, N. Y.	452 Broadway, Albany, N. Y.
44	Tnk.	1	Standard Wholesale Phosphate & Acid Works (Md.)	Baltimore, Md.	Continental Building.
45	Frtn.	1	Simmons-Lee Corporation (N. Y.)	New York, N. Y.	44 Whitehall Street.
46	Frtn.	1	Hudson River Shipyards Corporation (N. Y.)	do.	250 Park Avenue.
47	Frtn.	1	Eastern Transportation Co. (Del.)	Wilmington, Del.	Ford Building.
48	Frtn.	1	Frank A. Lowery	Albany, N. Y.	Athens, N. Y.
49	Frtn.	1	Grain Transit Corporation (N. Y.)	New York, N. Y.	21 West Street.
50	Frtn.	1	New York Trap Rock Corporation (N. Y.)	do.	250 Park Avenue.
51	Frtn.	0	Canyon Lumber Co. (Wash.)	Port Townsend, Wash.	Box 913, Everett, Wash.
52	Frtn.	1	James McWilliams Blue Line (N. J.)	New York, N. Y.	1 Broadway.
53	Frtn.	1	Frank Egan	Albany, N. Y.	60 East Chester Street, Kingston, N. Y.
54	Frtn.	1	New York Trap Rock Corporation (N. Y.)	New York, N. Y.	250 Park Avenue.
55	Frtn.	1	David E. Leach	do.	15 Moore Street.
56	Frtn.	1	Elmer A. Keeler	do.	Whitestone, L. I., N. Y.
57	Frtn.	4	Chas. Clarke	Galveston, Tex.	Guaranty Building.
58	Frtn.	0	Thomas J. Howard	New York, N. Y.	17 Battery Place.
59	Frtn.	1	New York Trap Rock Corporation (N. Y.)	do.	250 Park Avenue.
60	Frtn.	1	Hudson River Shipyards Corporation (N. Y.)	do.	Do.
61	Frtn.	0	E. F. Chadwick	Seattle, Wash.	Glendale, Wash.
62	Drg.	1	Standard Equipment Co.	New York, N. Y.	80 Broad Street.
63	Frtn.	2	Diamond P. Transportation Co. (Del.)	Philadelphia, Pa.	150 South Front Street.
64	Frtn.	1	Mary Cavanaugh	do.	264 East One hundred and ninety-ninth Street.
65	Frtn.	2	Fisheries Products Co. (N. C.)	Wilmington, N. C.	
66	Frtn.	1	Edward A. Dougherty	Albany, N. Y.	39 Demitt Street, Kingston, N. Y.
67	Frtn.	0	Foss Co. (Wash.)	Seattle, Wash.	660 West Ewing Street.
68	Frtn.	3	Thomas J. Howard	New York, N. Y.	17 Battery Place.
69	Frtn.	1	M. & J. Tracy (N. Y.)	do.	1 Broadway.
70	Frtn.	1	Anthony O'Boyle (N. Y.)	do.	15 Moore Street.
71	Frtn.	1	James Moriarty	do.	123 Mercer Street, Jersey City, N. J.

³ Formerly barge Thomas Moran.

⁴ Formerly barge Katherine Dempsey.

Line No.	Official No.	Rig	Name of vessel	Tonnage		Register dimensions			When built	Where built
				Gross	Net	Length	Breadth	Depth		
				Feet						
				Feet						
				Feet						
1	46580	Brg.	James O'Boyle.....	329	329	105.0	26.8	11.4	1900	Eddyville, N. Y.....
2	168024	Brg.	James O'Donnell.....	502	502	114.3	32.3	12.9	1920	Brooklyn, N. Y.....
3	166754	Brg.	James A. Murray.....	247	240	105.6	22.0	10.8	1917	Cohoes, N. Y.....
4	170058	Brg.	James A. Norton.....	320	320	112.0	34.1	9.2	1928	Kingston, N. Y.....
5	168539	Brg.	James A. O'Boyle.....	2,200	2,200	267.3	46.0	23.6	1919	Stratford, Conn.....
6	168951	Brg.	James B. Malone.....	465	465	103.9	30.7	13.7	1922	Kingston, N. Y.....
7	171393	Brg.	James D. Tweed.....	335	335	112.0	34.1	9.2	1931	Newburgh, N. Y.....
8	169419	Brg.	James E. Crampton.....	299	299	111.8	33.8	8.8	1925	Tottenville, N. Y.....
9	170034	Brg.	James E. Gaffney.....	320	320	112.0	34.1	9.2	1927	Newburgh, N. Y.....
10	167215	Brg.	James F. Ryan.....	454	447	114.0	29.0	13.1	1918	Kingston, N. Y.....
11	171216	Brg.	James G. Cleary.....	366	366	114.8	35.9	9.2	1926	Wechawken, N. J.....
12	164264	Brg.	Jas. G. Solomon.....	202	202	95.5	23.8	10.4	1908	West New Brighton, N. Y.....
13	162128	Brg.	James H. Langan.....	340	340	108.9	26.5	11.5	1903	Sleightsburg, N. Y.....
14	162507	Brg.	JAS. H. PELLETT.....	346	298	170.0	36.0	15.0	1905	Buffalo, N. Y.....
15	167159	Brg.	James H. Scully.....	521	495	116.2	30.4	13.0	1918	Gildersleeve, Conn.....
16	167579	Brg.	James L. Hines.....	254	247	106.0	22.5	11.1	1919	Cohoes, N. Y.....
17	166755	Brg.	James M. Bussey.....	247	240	105.6	22.0	10.8	1917	do.....
18	162310	Cnl.	James M. Hurcomb.....	103	98	97.0	17.6	7.8	1904	Champlain, N. Y.....
19	170275	Brg.	Jane C.....	217	217	95.0	31.3	8.1	-----	Unknown.....
20	169617	Brg.	Jane Fowler.....	333	333	113.6	33.9	9.3	1926	Kingston, N. Y.....
21	167404	Brg.	Janice.....	299	299	112.2	33.5	8.9	1900	Brooklyn, N. Y.....
22	165192	Brg.	Jarco.....	442	442	100.0	31.4	8.3	1913	Mariners Harbor, N. Y.....
23	165217	Brg.	Jarlite.....	441	441	100.0	31.4	8.1	1913	do.....
24	171683	Brg.	Jean.....	236	236	108.0	21.3	10.2	1926	Kingston, N. Y.....
25	170869	Brg.	Jeanne.....	316	316	111.5	33.7	8.5	1930	do.....
26	169233	Scw.	Jeff.....	5	5	41.3	8.9	1.9	1921	Louisville, N. Y.....
27	169611	Drg.	JEFFERSON.....	360	310	137.5	38.5	6.0	1924	Violet, La.....
28	171896	Brg.	JEMSON No. 1.....	627	627	200.3	37.3	9.2	1930	Camden, N. J.....
29	165562	Scw.	Jennie K.....	11	11	31.8	9.0	2.6	1913	Godney Island, Wash.....
30	163567	Brg.	Jennie L. Derby.....	370	370	110.0	28.3	11.3	1908	Brooklyn, N. Y.....
31	164352	Brg.	Jeremiah Collins.....	394	394	111.4	28.7	12.2	1911	do.....
32	162829	Brg.	Jerome.....	168	114	85.5	30.0	7.3	1906	Port Jefferson, N. Y.....
33	172008	Brg.	Jerry.....	5	5	30.3	10.9	1.9	1931	Elsberry, Mo.....
34	168540	Brg.	Jerry E. O'Boyle.....	2,200	2,200	267.3	46.0	23.6	1919	Hampton, Va.....
35	166138	Brg.	Jess Willard.....	456	456	112.2	30.2	13.4	1915	Kingston, N. Y.....
36	164270	Brg.	Jess B. Shaw.....	739	641	160.8	35.0	14.7	1910	Noank, Conn.....
37	166173	Scw.	JESSIE.....	39	39	50.0	20.0	4.5	1915	Detroit, Mich.....
38	46596	Brg.	Jessup.....	311	260	80.0	28.2	8.0	1901	Baltimore, Md.....
39	166028	Brg.	Jim.....	523	523	117.1	30.5	14.4	1920	South Rondout, N. Y.....
40	168874	Scw.	Jim.....	358	358	119.4	40.3	8.0	1924	Everett, Wash.....
41	170881	Brg.	Jim.....	320	329	114.0	34.0	8.9	1928	Brooklyn, N. Y.....
42	166942	Brg.	Jim Hughes.....	500	492	117.0	30.0	13.4	1917	Rondout, N. Y.....
43	167753	Scw.	Jit.....	7	7	35.2	10.3	2.6	1919	Anacortes, Wash.....
44	167601	Brg.	Jitney.....	896	896	130.9	35.2	9.3	1919	Tacoma, Wash.....
45	167792	Brg.	Joan Kunkel.....	872	859	204.5	32.0	14.7	1920	Camden, N. J.....
46	76231	Brg.	Joanna.....	163	163	112.0	25.0	7.3	1881	Marcus Hook, Pa.....
47	169594	Scw.	Joe.....	20	20	36.2	12.6	2.6	1926	Rockport, Tex.....
48	170844	Brg.	Joe Q. Taylor.....	335	335	112.0	34.0	9.2	1930	Kingston, N. Y.....
49	162413	Scw.	John.....	150	150	78.0	28.5	7.4	1905	Tacoma, Wash.....
50	171130	Brg.	John B.....	362	362	119.8	35.6	9.0	1930	Brooklyn, N. Y.....
51	220249	Brg.	JOHN & FREDERICK.....	792	792	180.0	31.2	16.1	r1929	Philadelphia, Pa.....
52	165789	Brg.	John Boyle.....	436	436	111.3	28.6	13.1	1913	Kingston, N. Y.....
53	167478	Brg.	John Carlson.....	346	346	115.8	36.0	9.1	1912	Rockland Lake, N. Y.....
54	167863	Brg.	John Cleary.....	429	429	112.0	29.2	12.1	1920	Kingston, N. Y.....
55	42828	Brg.	John Derby.....	276	268	101.0	25.4	11.0	1899	Rondout, N. Y.....
56	162416	Brg.	John Doolin.....	297	297	105.8	32.7	9.6	1904	do.....
57	163565	Brg.	John Hall.....	309	309	110.5	32.6	9.0	1908	Gildersleeve, Conn.....
58	167405	Brg.	John Harakal.....	371	371	115.0	36.2	9.7	1912	Brooklyn, N. Y.....
59	51454	Brg.	John McCarthy.....	292	277	105.0	24.7	12.0	1903	Gildersleeve, Conn.....
60	169420	Brg.	John Maher.....	306	306	111.8	33.8	8.8	1925	Tottenville, N. Y.....
61	167075	Brg.	John Russell.....	419	412	109.0	30.0	12.6	1917	Kingston, N. Y.....
62	167712	Brg.	John A. McDonald.....	247	247	105.6	22.0	10.9	1919	Cohoes, N. Y.....
63	171565	Brg.	John B. Coffey.....	12	12	50.5	12.0	2.1	1932	Stevenson, Ala.....
64	170577	Brg.	John B. Corwin.....	335	335	112.0	34.1	9.2	1929	Newburgh, N. Y.....
65	164455	Cnl.	John B. Shinnars.....	106	99	94.0	17.4	7.6	1911	Waterford, N. Y.....
66	166662	Brg.	John C. Baxter.....	145	145	104.5	21.0	8.1	-----	Unknown.....
67	170537	Brg.	John C. Darrow.....	335	335	112.0	34.1	9.2	1929	Newburgh, N. Y.....
68	165808	Brg.	John C. Fields.....	444	444	115.8	30.2	12.3	1914	Rondout, N. Y.....
69	164863	Cnl.	John D. Coffin.....	105	99	95.0	17.5	7.3	1912	Waterford, N. Y.....

¹ Formerly barge Francis.

² Formerly barge New York Dock Railway No. 26.

³ Formerly barge New York Dock Railway No. 27.

⁴ Formerly barge Panther Creek.

⁵ Formerly barge D. T. Sheridan.

Unrigged Vessels

743

Line No.	Service	Crew	Name of owner	Home port	Address of owner
1	Frtd.	1	M. & J. Tracy (N. Y.)	New York, N. Y.	1 Broadway.
2	Frtd.	1	Louis O'Donnell	do.	44 Whitehall Street.
3	Frtd.	1	Edward G. Murray Lighterage & Transportation Co. (N. Y.)	Albany, N. Y.	17 State Street, New York, N. Y.
4	Frtd.	1	New York Trap Rock Corporation (N. Y.)	New York, N. Y.	250 Park Avenue.
5	Frtd.	2	Anthony O'Boyle	do.	15 Moore Street.
6	Frtd.	1	James T. O'Donnell, jr.	do.	44 Whitehall Street.
7	Frtd.	1	Hudson River Shipyards Corporation (N. Y.)	do.	250 Park Avenue.
8	Frtd.	1	New York Trap Rock Corporation (N. Y.)	do.	Do.
9	Frtd.	1	do.	do.	Do.
10	Frtd.	1	Ira S. Bushey & Sons (N. Y.)	do.	764 Court Street (B).
11	Frtd.	1	Cleary Bros. (N. Y.)	do.	116 Broad Street.
12	Frtd.	1	Richmond Ice Co. (N. Y.)	do.	West New Brighton, N. J.
13	Frtd.	1	Anthony O'Boyle (N. Y.)	do.	15 Moore Street.
14	Frtd.	5	Kelley Island Lime & Transport Co. (Ohio)	Sandusky, Ohio	Foot McDonough Street.
15	Frtd.	1	M. & J. Tracy (N. Y.)	New York, N. Y.	1 Broadway.
16	Frtd.	1	Thomas B. Tucker	do.	Do.
17	Frtd.	1	Edward G. Murray Lighterage & Transportation Co. (N. Y.)	Albany, N. Y.	17 State Street, New York, N. Y.
18	Frtd.	1	Albert G. Robert	Rouses Point, N. Y.	Champlain, N. Y.
19	Frtd.	1	Jane G. Carroll	New York, N. Y.	149 Eighty-second Street (B).
20	Frtd.	1	New York Trap Rock Corporation (N. Y.)	do.	250 Park Avenue.
21	Frtd.	1	do.	do.	Do.
22	Frtd.	1	Simmons Lee Corporation (N. Y.)	do.	44 Whitehall Street.
23	Frtd.	1	do.	do.	Do.
24	Frtd.	1	Marine Transit Corporation (N. Y.)	do.	c/o Irving Trust Co., 1 Wall Street.
25	Frtd.	1	Richard Lenahan Co. (N. Y.)	do.	c/o Dwyer Bros., 4 Coenties Slip.
26	Frtd.	1	Thorold Cross	Ogdensburg, N. Y.	R. F. D., Louisville Landing, Massena, N. Y.
27	Drq.	8	Reynolds Dredging Co. (La.)	New Orleans, La.	832 Maison Blanche Building.
28	Tnk.	2	Matton Oil Transfer Corporation (N. Y.)	Albany, N. Y.	Cohoes, N. Y.
29	Fsh.	1	J. E. Kohls	Seattle, Wash.	Roche Harbor, Wash.
30	Frtd.	1	Michael J. Derby	New York, N. Y.	17 State Street.
31	Frtd.	1	M. & J. Tracy (N. Y.)	do.	1 Broadway.
32	Frtd.	2	Simmons-Lee Corporation (N. Y.)	do.	44 Whitehall Street.
33	Fer.	1	H. M. Hatfield	St. Louis, Mo.	Elsberry, Mo.
34	Frtd.	2	Anthony O'Boyle	New York, N. Y.	15 Moore Street.
35	Frtd.	1	M. & J. Tracy (N. Y.)	do.	1 Broadway.
36	Frtd.	3	Maurice R. Shaw	Philadelphia, Pa.	133 South Fourth Street.
37	Frtd.	0	Candler Dock & Dredge Co. Mich.)	Detroit, Mich.	8145 Medina Street.
38	Frtd.	2	B. & O. R. Co. (Md.)	Baltimore, Md.	Baltimore and Charles Streets.
39	Frtd.	1	Anthony O'Boyle (N. Y.)	New York, N. Y.	15 Moore Street.
40	Frtd.	0	Canyon Lumber Co. (Wash.)	Seattle, Wash.	Box 913, Everett, Wash.
41	Frtd.	1	L. R. Connett & Co. (N. J.)	New York, N. Y.	1 Exchange Place, Jersey City, N. J.
42	Frtd.	1	Anthony O'Boyle	do.	11 Moore Street.
43	Fsh.	0	C. R. Nelson	Ketchikan, Alaska	Box 507.
44	Frtd.	2	Farwest Fishermen (Wash.)	Seattle, Wash.	Pioneer Building.
45	Frtd.	2	Eastern Transportation Co. (Del.)	Wilmington, Del.	7 West Tenth Street.
46	Frtd.	0	Catherine A. Ramberg	New York, N. Y.	Gotham Avenue (B).
47	Pas.	1	A. J. Adolphus	Corpus Christi, Tex.	Rockport, Tex.
48	Frtd.	1	Hudson River Shipyards Corporation (N. Y.)	New York, N. Y.	250 Park Avenue.
49	Frtd.	0	Foss Launch & Tug Co. (Wash.)	Tacoma, Wash.	400 Dock Street.
50	Frtd.	1	Exner Sand & Gravel Corporation (N. Y.)	New York, N. Y.	East River, and One hundred and ninth Street.
51	Tnk.	11	Bouhard Transportation Co. (N. Y.)	do.	17 Battery Place.
52	Frtd.	1	James A. O'Boyle	do.	11 Moore Street.
53	Frtd.	1	New York Trap Rock Corporation (N. Y.)	do.	250 Park Avenue.
54	Frtd.	1	Cleary Bros. (N. Y.)	do.	116 Broad Street.
55	Frtd.	0	Michael J. Derby	do.	17 State Street.
56	Frtd.	1	Chris Olsen	do.	737 Fifty-first Street (B).
57	Frtd.	1	Eastern Transportation Co. (Del.)	Wilmington, Del.	7 West Tenth Street.
58	Frtd.	1	New York Trap Rock Corporation (N. Y.)	New York, N. Y.	250 Park Avenue.
59	Frtd.	0	E. S. Peckham Tow Boat Co. (R. I.)	Newport, R. I.	
60	Frtd.	1	New York Trap Rock Corporation (N. Y.)	New York, N. Y.	250 Park Avenue.
61	Frtd.	1	Michael J. Derby	do.	17 State Street.
62	Frtd.	1	William Hanley	do.	258 Suydam Avenue, Jersey City, N. J.
63	Fer.	1	John B. Coffey	Mobile, Ala.	Stevenson, Ala.
64	Frtd.	1	New York Trap Rock Corporation (N. Y.)	New York, N. Y.	250 Park Avenue.
65	Frtd.	1	Fred H. Doty	Albany, N. Y.	19 Cooper Street, Fort Edward, N. Y.
66	Frtd.	1	Derrick and Salvage Corporation (Del.)	Philadelphia, Pa.	Pier 17, North Wharves.
67	Frtd.	1	New York Trap Rock Corporation (N. Y.)	New York, N. Y.	250 Park Avenue.
68	Frtd.	1	Hudson Barge Corporation (N. Y.)	do.	17 Battery Place.
69	Frtd.	1	Ralph E. Wilkins	Albany, N. Y.	Whitehall, N. Y.

⁶ Formerly {
a st. s. Anahuac.
b st. s. Brilliant.

⁷ Formerly barge Hattie Hughes.
⁸ Formerly barge Marcia.

Unrigged Vessels

Line No.	Official No.	Rig	Name of vessel	Tonnage		Register dimensions			When built	Where built
				Gross	Net	Length	Breadth	Depth		
				Feet			Feet			
1	169502	Brg.	John D. Hickey	437	437	102.5	30.7	13.3	1920	Kingston, N. Y.
2	168946	Brg.	John D. Ross	476	476	111.7	29.7	13.7	1924	do
3	166756	Brg.	John E. Donovan	361	361	113.6	35.5	9.7	1913	Rockland Lake, N. Y.
4	164456	Cnl.	John E. Matton	106	99	94.0	17.4	7.6	1911	Waterford, N. Y.
5	167780	Brg.	John E. Scully	521	521	112.8	31.0	14.5	1919	Kingston, N. Y.
6	166039	Brg.	John F. Harris	417	417	111.0	28.0	12.6	1915	Tottenville, N. Y.
7	168994	Brg.	John F. Joyce	261	261	108.2	21.6	11.1	1924	Kingston, N. Y.
8	170234	Brg.	John F. Murphy	335	335	112.0	34.1	9.2	1928	Newburgh, N. Y.
9	162937	Brg.	John H. McNally	472	472	196.3	23.8	10.9	1906	Elkton, Md.
10	167721	Brg.	John H. Murray	247	247	105.6	22.0	10.9	1919	Cohoes, N. Y.
11	166992	Cnl.	John H. Murray	117	113	96.6	17.7	7.8	1910	Schuylerville, N. Y.
12	4649	Brg.	John J. Burlee	410	397	140.8	27.5	11.2	1893	Port Richmond, N. Y.
13	166228	Brg.	John J. Flannery	449	449	111.8	30.8	12.5	1916	Brooklyn, N. Y.
14	167428	Brg.	John J. Guinan	321	321	113.2	34.5	9.2	1917	Rockland Lake, N. Y.
15	166631	Brg.	John J. Hart	353	353	115.3	36.2	9.2	1915	do
16	170704	Brg.	John J. Horan	324	324	113.0	33.0	8.9	1913	Roundout, N. Y.
17	167456	Brg.	John J. Pershing	236	222	105.3	22.5	10.5	1918	Whitehall, N. Y.
18	167180	Brg.	John J. Ryan	236	222	105.3	22.5	10.5	1917	do
19	166625	Brg.	John J. Smith	561	561	119.8	33.2	13.2	1917	Brooklyn, N. Y.
20	170674	Brg.	John L. Waldie	451	451	111.0	34.4	11.8	1929	Roundout, N. Y.
21	166258	Brg.	John M. Lowe	443	443	110.0	30.2	13.2	1916	Brooklyn, N. Y.
22	228241	Sew.	John P. Barbour	30	30	53.5	20.3	3.6	1929	Rockland, Me.
23	169635	Brg.	John P. Callaghan	333	333	113.6	33.9	9.3	1926	Kingston, N. Y.
24	163848	Cnl.	John R. Myers	112	106	96.7	17.5	8.0	1908	Champlain, N. Y.
25	166721	Cnl.	John T. Egan	226	208	106.5	22.5	9.7	1917	do
26	171409	Brg.	John T. Port	326	326	111.5	33.9	9.1	1931	Newburgh, N. Y.
27	165372	Cnl.	John V. Davin	128	122	96.0	17.6	8.2	1910	Watervliet, N. Y.
28	168731	Brg.	John V. Kennelly	234	234	108.2	22.0	10.4	1923	Athens, N. Y.
29	170259	Drg.	John W. Betelle	154	154	56.0	50.0	6.6	1924	Wilmington, Del.
30	163068	Brg.	John W. Davidson	434	434	188.2	23.9	10.9	1907	Elkton, Md.
31	170578	Brg.	John T. D. Blackburn	335	335	112.0	34.1	9.2	1930	Newburgh, N. Y.
32	169258	Brg.	Johnnie Miller	23	23	49.0	16.0	4.0	1925	Marine City, Mich.
33	169637	Brg.	Johnson	40	40	60.6	24.0	3.2	1927	Memphis, Tenn.
34	162556	Brg.	Johnstown	151	104	80.0	28.0	8.0	1905	Baltimore, Md.
35	171768	Brg.	JOLIER	132	132	45.0	26.0	3.2	1929	Marseilles, Ill.
36	164832	Brg.	Jolly Tars	375	375	113.0	28.6	12.5	1908	Kingston, N. Y.
37	218181	Brg.	Jonesport	1,322	1,174	230.6	37.6	19.6	1919	Machias, Me.
38	168170	Brg.	Jordan Sisters	265	265	108.0	22.5	11.1	1921	Watervliet, N. Y.
39	167747	Brg.	Joseph Cleary	438	438	111.7	28.5	13.1	1919	Kingston, N. Y.
40	48562	Brg.	Joseph Derby	276	268	103.0	25.4	11.0	1899	Roundout, N. Y.
41	165971	Cnl.	Joseph Glode	104	98	96.0	17.4	7.6	1915	Waterford, N. Y.
42	163697	Brg.	Joseph Howard	430	430	114.6	29.0	12.5	1908	Kingston, N. Y.
43	167495	Brg.	Joseph Johnson	347	347	114.5	36.2	9.1	1915	Rockland Lake, N. Y.
44	169950	Brg.	Joseph Ryan	320	320	112.0	34.1	9.2	1927	Newburgh, N. Y.
45	170035	Brg.	Joseph B. Crampton	320	320	112.0	34.1	9.2	1928	do
46	168637	Brg.	Joseph B. Rafferty	275	275	101.2	25.3	10.5	1921	Kingston, N. Y.
47	167933	Brg.	Joseph F. Mayers	380	380	100.0	29.0	12.1	1920	do
48	168541	Brg.	Joseph F. O'Boyle	2,200	2,200	267.3	46.0	23.6	1919	Westpoint, Va.
49	164563	Cnl.	Joseph H. Killian	106	99	96.0	17.5	7.8	1911	Roundout, N. Y.
50	217930	Brg.	Joseph J. Hock	1,032	982	209.4	36.2	16.3	1919	Baltimore, Md.
51	171320	Brg.	Joseph M. Meehan	329	329	111.5	33.8	9.1	1931	Newburgh, N. Y.
52	163614	Brg.	Joseph W. Drayton	410	399	104.7	27.6	12.0	1908	Eddyville, N. Y.
53	163709	Brg.	Josephine	446	446	117.7	29.5	12.8	1908	Kingston, N. Y.
54	162756	Brg.	Judge	162	112	86.8	30.0	7.1	1906	Port Jefferson, N. Y.
55	170678	Brg.	Judge Ingram	6	6	40.2	11.0	1.6	1930	Kingston, Tenn.
56	167737	Brg.	Juliette Egan	246	246	108.0	22.5	10.5	1919	Watervliet, N. Y.
57	46620	Brg.	Juniata	363	363	168.0	23.8	10.8	1900	Elkton, Md.
58	166526	Brg.	Junior	219	219	94.8	32.0	8.2	1916	Brooklyn, N. Y.
59	168491	Brg.	Junior	321	321	96.7	29.2	11.3	1920	Kingston, N. Y.
60	171275	Brg.	Junior	14	14	50.0	16.0	2.2	1931	Evansville, Ind.
61	164272	Brg.	Junior McCann	450	433	116.5	30.2	12.0	1910	Gildersleeve, Conn.
62	170828	Brg.	Juno	320	320	112.0	33.6	8.9	1920	Brooklyn, N. Y.
63	166539	Brg.	Jupiter	219	219	95.1	32.2	8.3	1916	do
64	170595	Brg.	K-1	192	192	100.1	32.0	7.0	1930	Portland, Oreg.
65	170596	Brg.	K-2	192	192	100.1	32.0	7.0	1930	do
66	170214	Sew.	K-15 (Steel)	430	388	120.6	38.2	9.8	1928	San Juan, P. R.
67	170514	Brg.	K-17	97	97	73.7	26.3	6.1	1929	do

* Formerly barge Kathryn McIlvaine.

* Formerly barge Edith McCourt.

Unrigged Vessels

745

Line No.	Service	Crew	Name of owner	Home port	Address of owner
1	Frtn.	1	M. and J. Tracy (N. Y.)	New York, N. Y.	1 Broadway.
2	Frtn.	1	New York Scow Corporation (N. Y.)	do.	120 Broadway.
3	Frtn.	1	New York Trap Rock Corporation (N. Y.)	do.	250 Park Avenue.
4	Frtn.	1	Joseph Jefferson, jr.	Rouses Point, N. Y.	Champlain, N. Y.
5	Frtn.	1	M. & J. Tracy (N. Y.)	New York, N. Y.	1 Broadway.
6	Frtn.	1	C. C. Harris	do.	522 Fifth Avenue.
7	Frtn.	1	Richard Lenahan Co. (N. Y.)	Albany, N. Y.	20 West Strand, Box 6, Station R, Kingston, N. Y.
8	Frtn.	1	New York Trap Rock Corporation (N. Y.)	New York, N. Y.	250 Park Avenue.
9	Frtn.	1	Thomas J. McNally	Philadelphia, Pa.	2633 East Thompson Street.
10	Frtn.	1	Edward G. Murray Lighterage & Transportation Co. (N. Y.)	Albany, N. Y.	17 State Street, New York, N. Y.
11	Frtn.	1	Thomas Gleason	do.	c/o R. Lenahan Co., 20 West Strand Street, Kingston, N. Y.
12	Frtn.	0	Ella V. Freeman	New Bedford, Mass.	Wareham, Mass.
13	Frtn.	1	Atlantio Lighterage Corporation (N. Y.)	New York, N. Y.	21 West Street.
14	Frtn.	1	New York Trap Rock Corporation (N. Y.)	do.	250 Park Avenue.
15	Frtn.	1	do.	do.	Do.
16	Frtn.	1	Thomas J. Horan	do.	59 Pearl Street.
17	Frtn.	1	Elizabeth Lowery	do.	Ossining, N. Y.
18	Frtn.	1	Edward G. Murray Lighterage & Transportation Co. (N. Y.)	do.	17 State Street, New York, N. Y.
19	Frtn.	1	Cleary Bros. (N. Y.)	do.	116 Broad Street.
20	Frtn.	1	W. F. & R. Boat Builders (N. Y.)	do.	c/o Philip Woods, 1 Broadway.
21	Frtn.	1	James T. O'Donnell, jr.	do.	44 Whitehall Street.
22	Frtn.	3	Irving G. Harbour	Rockland, Me.	51 Suffolk Street.
23	Frtn.	1	New York Trap Rock Corporation (N. Y.)	New York, N. Y.	250 Park Avenue.
24	Frtn.	0	William Senecal	Rouses Point, N. Y.	Champlain, N. Y.
25	Frtn.	1	Edward G. Murray Lighterage & Transportation Co. (N. Y.)	Albany, N. Y.	17 State Street, New York, N. Y.
26	Frtn.	1	Hudson River Shipyards Corporation (N. Y.)	New York, N. Y.	250 Park Avenue.
27	Frtn.	1	Merritt E. LaChance	Rouses Point, N. Y.	42 Montcalm Avenue, Plattsburg, N. Y.
28	Frtn.	1	Richard Lenahan	Albany, N. Y.	Franklin Street, Athens, N. Y.
29	Drng.	3	Warner Co. (Del.)	Philadelphia, Pa.	1616 Walnut Street.
30	Frtn.	1	Arthur Johnson	Norfolk, Va.	1306 Chesapeake Avenue, South Norfolk, Va.
31	Frtn.	1	Hudson River Shipyards Corporation (N. Y.)	New York, N. Y.	250 Park Avenue.
32	Frtn.	1	John A. Miller	Port Huron, Mich.	Foot Trumbull St., St. Clair, Mich.
33	Fer.	2	A. C. Johnson	Memphis, Tenn.	Box 731, Helena, Ark.
34	Frtn.	1	B. & O. R. R. Co. (Md.)	Baltimore, Md.	Baltimore and Charles Streets.
35	Msc.	1	Powers-Thompson Construction Co. (Ill.)	Chicago, Ill.	221 South Chicago Street, Joliet, Ill.
36	Frtn.	0	Cleary Bros. (N. Y.)	New York, N. Y.	116 Broad Street.
37	Frtn.	2	Southern Transportation Co. (N. J.)	Philadelphia, Pa.	Commercial Trust Building.
38	Frtn.	1	Patrick Jordan	Albany, N. Y.	50 Newkirk Avenue, Kingston, N. Y.
39	Frtn.	1	Cleary Bros. (N. Y.)	New York, N. Y.	116 Broad Street.
40	Frtn.	1	Michael J. Derby	do.	17 State Street.
41	Frtn.	1	Merritt E. LaChance	Rouses Point, N. Y.	42 Montcalm Avenue, Plattsburg, N. Y.
42	Frtn.	1	Michael J. Howard	New York, N. Y.	1 Broadway.
43	Frtn.	1	New York Trap Rock Corporation (N. Y.)	do.	250 Park Avenue.
44	Tnk.	1	do.	do.	Do.
45	Frtn.	1	do.	do.	Do.
46	Frtn.	1	James F. Dwyer	Albany, N. Y.	20 West Strand Street, Kingston, N. Y.
47	Frtn.	1	Edward G. Murray Lighterage & Transportation Co. (N. Y.)	do.	17 State Street, New York, N. Y.
48	Frtn.	2	Anthony O'Boyle	New York, N. Y.	15 Moore Street.
49	Frtn.	1	Daniel Fee	Albany, N. Y.	Port Ewen, N. Y.
50	Frtn.	4	Eastern Transportation Co. (Del.)	Wilmington, Del.	Ford Building.
51	Frtn.	1	Hudson River Shipyards Corporation (N. Y.)	New York, N. Y.	250 Park Avenue.
52	Frtn.	1	Thomas J. Howard	do.	17 Battery Place.
53	Frtn.	1	Anthony O'Boyle (N. Y.)	do.	15 Moore Street.
54	Frtn.	2	Simmons-Lee Corporation (N. Y.)	do.	44 Whitehall Street.
55	Fer.	1	Roane County	Chattanooga, Tenn.	Kingston, Tenn.
56	Frtn.	1	Frank Egan	Albany, N. Y.	60 East Chester Street, Kingston, N. Y.
57	Frtn.	2	Eastern Transportation Co. (Del.)	Wilmington, Del.	Ford Building.
58	Frtn.	1	L. Boyer's Sons Co. (N. J.)	New York, N. Y.	21 West Street.
59	Frtn.	1	John J. Lynch, Estate of	do.	15 Moore Street.
60	Fer.	1	C. E. Tinsley	Louisville, Ky.	Cloverport, Ky.
61	Frtn.	1	Seaboard & Inland Barge Co. (N. Y.)	New York, N. Y.	1 Broadway.
62	Frtn.	1	C. F. Harms Co. (N. Y.)	do.	25 Broadway.
63	Frtn.	0	Simons Lee Corporation (N. Y.)	do.	44 Whitehall Street.
64	Frtn.	0	F. J. Kernan	Portland, Oreg.	Porter Building.
65	Frtn.	6	do.	do.	Do.
66	Frtn.	2	Porto Rico Lighterage Co. (P. R.)	San Juan, P. R.	Stop 3½, San Juan, P. R.
67	Frtn.	1	do.	do.	Do.

4 Formerly barge Junior.

Line No.	Official No.	Rig	Name of vessel	Tonnage		Register dimensions			When built	Where built	
				Gross	Net	Length	Breadth	Depth			
							Feet	Feet	Feet		
1	171220	Brg.	K. K. 3.....	217	217	111.3	32.0	7.2	1930	Portland, Oreg.....	
2	171221	Brg.	K. K. 4.....	217	217	111.3	32.0	7.2	1930	do.....	
3	47173	Scw.	K. No. 3.....	13	13	46.2	12.1	3.0	1900	New Whatcom, Wash.....	
4	47175	Scw.	K. No. 5.....	11	11	46.5	12.4	2.7	1900	do.....	
5	166273	Scw.	K. No. 10.....	31	31	54.0	18.0	3.9	1916	Seattle, Wash.....	
6	166290	Scw.	K. No. 11.....	30	30	54.0	18.0	3.7	1916	do.....	
7	169151	Scw.	K. No. 12.....	37	37	53.6	18.0	4.5	1925	Houghton, Wash.....	
8	169421	Scw.	K. No. 13.....	38	38	54.3	18.0	4.6	1928	Port Blakely, Wash.....	
9	164717	Scw.	K. C. No. 1.....	33	33	59.0	18.0	4.0	1912	Anacortes, Wash.....	
10	165517	Scw.	K. C. No. 5.....	58	58	50.0	16.0	3.6	1912	Kings Cove, Alaska.....	
11	165515	Scw.	K. C. No. 7.....	25	25	50.0	16.0	3.6	1912	do.....	
12	166414	Brg.	K. C. No. 8.....	22	22	50.0	16.0	4.4	1914	do.....	
13	166415	Brg.	K. C. No. 9.....	22	22	50.0	16.0	4.4	1914	do.....	
14	166416	Brg.	K. C. No. 10.....	22	22	50.0	15.0	4.4	1915	do.....	
15	166417	Brg.	K. C. No. 11.....	22	22	50.0	16.0	4.4	1916	do.....	
16	170949	Brg.	K. T. No. 1.....	145	145	94.0	29.6	6.9		Unknown.....	
17	170950	Brg.	K. T. No. 3.....	141	141	90.1	31.9	5.7		do.....	
18	170951	Brg.	K. T. No. 4.....	135	135	90.7	30.0	6.0	1915	Astoria, Oreg.....	
19	170970	Brg.	K. T. No. 5.....	143	143	86.5	31.8	6.1	1924	Aberdeen, Wash.....	
20	171290	Brg.	K. T. No. 6.....	153	153	90.0	30.0	6.5		Unknown.....	
21	170953	Brg.	K. T. No. 7.....	277	277	109.9	35.9	7.9	1926	Ostrander, Wash.....	
22	169566	Brg.	K. H. Co. No. 2.....	27	27	50.1	15.2	4.8	1926	San Francisco, Calif.....	
23	170233	Scw.	K. R. Co. No. 1.....	12	12	32.6	12.0	3.8	1929	Seattle, Wash.....	
24	170427	Scw.	K. R. Co. No. 2.....	5	5	24.0	10.0	2.9	1929	do.....	
25	171289	Brg.	K. T. Oil No. 3.....	246	246	110.0	36.0	7.0	1926	Ostrander, Wash.....	
26	164740	Scw.	K. I. P. Co. No. 1.....	31	31	52.0	18.0	4.0	1912	Seattle, Wash.....	
27	163652	Brg.	K. S. L. Co. No. 3.....	23	23	40.0	20.0	4.0	1906	Keewalik, Alaska.....	
28	163654	Brg.	K. S. L. Co. No. 5.....	23	23	40.0	20.0	4.0	1906	do.....	
29	163655	Brg.	K. S. L. Co. No. 6.....	23	23	40.0	20.0	4.0	1906	do.....	
30	170952	Brg.	K. T. Oil Barge No. 2.....	116	116	80.0	28.2	6.1	1909	Portland, Oreg.....	
31	224486	Scw.	K. of C.....	56	56	62.4	20.1	5.0	1925	Marine City, Mich.....	
32	162497	Scw.	K. & W. No. 2.....	14	14	41.0	16.2	2.8	1905	Seattle, Wash.....	
33	167325	Brg.	K. E. Bennett.....	624	612	183.6	23.8	11.7	1918	Beaufort, N. C.....	
34	165780	Brg.	K. V. Judge.....	423	423	111.2	29.2	12.3	1930	South Rondout, N. Y.....	
35	169434	Scw.	Kadiak No. 1.....	33	33	55.0	18.0	4.0	1926	Port Blakely, Wash.....	
36	169707	Scw.	Kadiak No. 2.....	85	85	64.9	24.0	4.0	1927	San Francisco, Calif.....	
37	162279	Brg.	Karl.....	408	408	181.4	23.9	10.9	1904	Elkton, Md.....	
38	170048	Brg.	Kasander.....	22	22	83.3	18.2	1.8	1928	Knoxville, Tenn.....	
39	166531	Brg.	Kate.....	518	518	121.1	30.2	13.5	1916	South Rondout, N. Y.....	
40	167407	Brg.	Katharine.....	307	307	111.8	33.6	9.2	1906	Camden, N. J.....	
41	168216	Cnl.	Katherine.....	125	125	95.9	17.5	7.7	1921	Cohoes, N. Y.....	
42	168867	Scw.	Katherine.....	287	287	100.4	40.0	8.0	1923	Everett, Wash.....	
43	170700	Brg.	Katherine L.....	356	356	117.0	34.3	9.4	1928	Brooklyn, N. Y.....	
44	165509	Brg.	Katherine Howard.....	583	583	119.7	32.2	15.2	1913	South Rondout, N. Y.....	
45	164850	Cnl.	Katherine E. Orr.....	122	116	96.0	17.5	8.3	1912	Whitehall, N. Y.....	
46	216318	Brg.	¹ Kathleen A. Sheridan.....	970	901	205.0	35.0	14.7	1918	Havre de Grace, Md.....	
47	162183	Brg.	KATHRYN.....	629	629	150.0	34.0	11.2	1904	Buffalo, N. Y.....	
48	166720	Brg.	² Kathryn T.....	432	432	110.4	30.7	12.9	1917	Mariners Harbor, N. Y.....	
49	170705	Brg.	Kathryn Horan.....	352	352	115.0	35.7	8.6	1926	Kingston, N. Y.....	
50	170611	Scw.	Kathryn R. Hickey.....	372	372	116.0	36.0	8.9	1929	South Rondout, N. Y.....	
51	166045	Brg.	³ Katie Feeney.....	480	480	16.0	30.8	13.0	1914	Athens, N. Y.....	
52	168675	Brg.	Katie Murray.....	247	247	105.6	22.0	10.9	1920	Cohoes, N. Y.....	
53	163409	Brg.	Katie J. Carr.....	377	377	111.6	28.5	11.5	1907	Sleightsburg, N. Y.....	
54	170028	Scw.	Kayak.....	113	113	69.8	24.0	5.1	1928	Port Blakely, Wash.....	
55	167299	Brg.	⁴ Keelnorth.....	462	462	112.0	29.0	13.5	1918	Kingston, N. Y.....	
56	163044	Brg.	⁵ Keelwest.....	688	688	164.8	31.6	14.4	1907	Long Island City, N. Y.....	
57	171532	Brg.	Kelco 27.....	18	18	34.8	15.4	3.4	1927	San Diego, Calif.....	
58	171531	Brg.	Kelco 32.....	25	25	39.6	14.0	4.8	1930	do.....	
59	171146	Brg.	Kelly.....	245	245	125.2	32.0	7.1	1905	Portland, Oreg.....	
60	165595	Brg.	⁶ Kelmer.....	444	358	118.9	32.2	13.4	1914	Bath, Me.....	
61	169439	Scw.	Kenal.....	379	379	90.2	31.9	7.2	1926	Port Blakely, Wash.....	
62	166067	Brg.	Kennebec.....	473	473	201.3	23.8	11.0	1915	Chesapeake City, Md.....	
63	166183	Brg.	Kennelly Bros.....	489	489	116.4	30.8	13.1	1915	Athens, N. Y.....	
64	166248	Brg.	Kennelly Sisters.....	413	413	114.2	29.0	12.4	1915	Kingston, N. Y.....	
65	171738	Brg.	Kennett K.....	11	11	43.2	14.4	2.6	1931	New Madrid, Mo.....	
66	47188	Brg.	Kenny Girls.....	388	388	109.8	28.0	11.4	1903	Brooklyn, N. Y.....	

¹ Formerly schooner barge Northern No. 12.
² Formerly barge George Washington.

³ Formerly barge Mary A. Kennelly.
⁴ Formerly barge Red Devil.

Unrigged Vessels

747

Line No.	Service	Crew	Name of owner	Home port	Address of owner
1	Fr.	1	Kern and Kibbe (Oreg.)	Portland, Oreg.	290 East Salmon Street.
2	Fr.	1	do.	do.	Do.
3	Fr.	0	Astoria & Puget Sound Canning Co. (Wash.)	Seattle, Wash.	South Bellingham, Wash.
4	Fr.	0	do.	do.	Do.
5	Fsh.	0	Northwestern Fisheries (Del.)	do.	Do.
6	Fsh.	0	do.	do.	Do.
7	Fsh.	0	do.	do.	Do.
8	Fsh.	0	do.	do.	Do.
9	Fsh.	0	Alaska Trollers Cooperative Marketing Association (Alaska)	Ketchikan, Alaska	Do.
10	Fsh.	0	Pacific American Fisheries Co. (Del.)	Seward, Alaska	South Bellingham, Wash.
11	Fsh.	0	do.	do.	Do.
12	Fsh.	0	do.	do.	Do.
13	Fsh.	0	do.	do.	Do.
14	Fsh.	0	do.	do.	Do.
15	Fsh.	1	do.	do.	Do.
16	Fr.	0	Knappton Towboat Co. (Wash.)	Astoria, Oreg.	Foot Fourteenth Street.
17	Fr.	0	Brix Logging Co. (Oreg.)	Portland, Oreg.	Terminal Sales Building.
18	Fr.	0	Knappton Towboat Co. (Wash.)	Astoria, Oreg.	Foot Fourteenth Street.
19	Fr.	1	do.	do.	Do.
20	Fr.	0	do.	do.	Do.
21	Fr.	1	do.	do.	Do.
22	Fsh.	1	Monterey Canning Co. (Calif.)	San Francisco, Calif.	702 Ocean View Avenue, Monterey, Calif.
23	Fr.	0	Kanaga Ranching Co. (T. A.)	Unalaska, Alaska	Northern Life Tower, Seattle, Wash.
24	Fr.	1	do.	Juneau, Alaska	Do.
25	Fr.	1	Knappton Towboat Co. (Wash.)	Astoria, Oreg.	Foot Fourteenth Street.
26	Fsh.	0	Deep Sea Salmon Co. (Wash.)	Seattle, Wash.	419 First Avenue South.
27	Fr.	0	Boris Magids	Nome, Alaska	Deering, Alaska.
28	Fr.	0	do.	do.	Do.
29	Fr.	0	do.	do.	Do.
30	Fr.	0	Knappton Towboat Co. (Wash.)	Astoria, Oreg.	Foot Fourteenth Street.
31	Fr.	2	Henry L. Peltier	Detroit, Mich.	275 Cass Avenue, Mount Clemens, Mich.
32	Fr.	0	Sea Products Co. (Wash.)	Seattle, Wash.	7321 Eighth Avenue South.
33	Fr.	2	Robert B. Wathen	Baltimore, Md.	Foot Andre Street.
34	Fr.	1	Catherine T. Dempsey	New York, N. Y.	1 Broadway.
35	Fsh.	0	Kadiak Fisheries Co. (Wash.)	Seward, Alaska	Lowman Building, Seattle, Wash.
36	Fsh.	0	do.	Seattle, Wash.	Lowman Building.
37	Fr.	1	Meadows Shipyard (N. C.)	Beaufort, N. C.	27 Front Street, New Bern, N. C.
38	Pas.	3	Blair Ferry Co. (Tenn.)	Chattanooga, Tenn.	Loudon, Tenn.
39	Fr.	1	James McWilliams Blue Line (N. J.)	New York, N. Y.	1 Broadway.
40	Fr.	1	New York Trap Rock Corporation (N. Y.)	do.	250 Park Avenue.
41	Fr.	1	Merritt E. LaChance	Rouses Point, N. Y.	42 Montcalm Avenue, Plattsburg, N. Y.
42	Fr.	0	Weyerhaeuser Timber Co. (Wash.)	Tacoma, Wash.	Tacoma Building.
43	Fr.	1	Exner Sand and Gravel Corporation (N. Y.)	New York, N. Y.	East River and One hundred and ninth Street.
44	Fr.	0	Thomas J. Howard	do.	17 Battery Place.
45	Fr.	1	F. A. Poissant	Rouses Point, N. Y.	Pier No. 6, East River, New York, N. Y.
46	Fr.	3	D. T. Sheridan	Philadelphia, Pa.	127 Walnut Street.
47	Fr.	1	Buffalo Gravel Corporation (N. Y.)	Buffalo, N. Y.	19 Hudson Street.
48	Fr.	1	Frank X. Tucker	New York, N. Y.	1 Broadway.
49	Fr.	1	Martin P. Horan	do.	59 Pearl Street.
50	Fr.	1	Anthony O'Boyle (N. Y.)	do.	15 Moore Street.
51	Fr.	1	Katie Feeney	do.	44 Whitehall Street.
52	Fr.	1	Edward G. Murray Lighterage & Transportation Co. (N. Y.)	Albany, N. Y.	17 State Street, New York, N. Y.
53	Fr.	1	M. & J. Tracy (N. Y.)	New York, N. Y.	1 Broadway.
54	Fsh.	0	Northwestern Fisheries (Del.)	Seattle, Wash.	South Bellingham, Wash.
55	Fr.	1	Red Star Towing and Transportation Co. (W. Va.)	New York, N. Y.	17 Battery Place.
56	Fr.	1	Elmer A. Keeler, Estate of	do.	Whitestone, L. I., N. Y.
57	Fr.	0	Kelco Co. (Del.)	San Diego, Calif.	530 West Sixth Street, Los Angeles, Calif.
58	Fr.	0	do.	do.	Do.
59	Fr.	1	Nickum & Kelly Sand & Gravel Co. (Oreg.)	Portland, Oreg.	115 East Water Street.
60	Fr.	1	Elmer A. Keeler, Estate of	New York, N. Y.	Whitestone, L. I., N. Y.
61	Fsh.	0	Northwestern Fisheries (Del.)	Seattle, Wash.	South Bellingham, Wash.
62	Fr.	1	Southern Transportation Co. (N. J.)	Philadelphia, Pa.	Commercial Trust Building.
63	Fr.	1	Anthony O'Boyle (N. Y.)	New York, N. Y.	15 Moore Street.
64	Fr.	1	do.	do.	Do.
65	Fer.	1	John M. Kurtz	St. Louis, Mo.	Box 428, New Madrid, Mo.
66	Fr.	1	Annie Baker	New York, N. Y.	117 Hudson Street, Hoboken, N. J.

³ Formerly barge (a) Harry Schaefer.
(b) Victoria.

⁶ Formerly barge (a) Pocahontas No. 1.
(b) Metropolitan No. 6.

Line No.	Official No.	Rig	Name of vessel	Tonnage		Register dimensions			When built	Where built	
				Gross	Net	Length	Breadth	Depth			
							Feet	Feet	Feet		
1	169975	Brg.	Keno.....	9	9	24.9	16.1	2.8	1926	Grosse Pointe Farms, Mich.	
2	47189	Brg.	Kent.....	365	365	168.0	23.8	10.9	1900	Elkton, Md.	
3	171743	Brg.	Kenwood.....	224	224	101.0	21.3	10.2	1925	Kingston, N. Y.	
4	47187	Brg.	Keyser.....	151	104	80.0	28.0	7.8	1903	Baltimore, Md.	
5	170487	Brg.	KEYSTONE NO. 1.....	509	509	133.6	32.9	12.4	1929	Elizabethport, N. J.	
6	164009	Sew.	Kid.....	9	9	35.3	11.4	2.7	1910	Friday Harbor, Wash.	
7	165392	Sew.	King.....	93	93	60.0	24.0	5.0	1913	Seattle, Wash.	
8	161141	Brg.	Kingfisher.....	25	25	45.0	13.0	4.5	1900	San Francisco, Calif.	
9	169989	Brg.	Kings Point.....	302	302	112.8	34.0	8.8	1928	College Point, N. Y.	
10	162865	Brg.	Kingston.....	374	374	112.2	28.3	11.4	1906	Rondout, N. Y.	
11	167789	Brg.	KIRBY BAYSINGER.....	653	653	244.4	40.0	7.1	1910	Ambridge, Pa.	
12	164811	Sew.	Klawack No. 1.....	31	31	52.0	18.0	4.0	1912	Seattle, Wash.	
13	164812	Sew.	Klawack No. 2.....	31	31	52.0	18.0	4.0	1912	do.	
14	168904	Sew.	Klinkwan.....	116	116	69.3	23.8	5.3	1924	Port Blakely, Wash.	
15	165656	Brg.	Koselusko.....	362	362	103.1	29.0	12.2	1914	Brooklyn, N. Y.	
16	164620	Sew.	L. No. 2.....	64	64	64.7	22.2	5.0	1910	Hoquiam, Wash.	
17	165406	Sew.	L. No. 7.....	26	26	51.0	15.9	4.1	1913	Bellingham, Wash.	
18	165407	Sew.	L. No. 8.....	26	26	51.0	15.9	4.1	1913	do.	
19	166080	Sew.	L. No. 9.....	18	18	45.1	12.9	4.1	1915	do.	
20	164734	Sew.	L. P. No. 1.....	23	23	50.0	16.0	4.0	1912	Port Blakely, Wash.	
21	171606	Sew.	L. C. Co. No. 3.....	45	45	50.0	22.0	5.0	1932	Nome, Alaska.	
22	170840	Brg.	L. T. C. No. 7 (steel).....	757	728	200.5	38.2	12.9	1930	Sparrows Point, Md.	
23	170841	Brg.	L. T. C. No. 8 (steel).....	757	728	200.5	38.2	12.9	1930	do.	
24	170743	Brg.	L. T. C. No. 9 (steel).....	757	728	200.5	38.2	12.9	1930	do.	
25	164494	Sew.	L. B. P. Co. No. 2.....	26	26	51.1	15.9	4.1	1911	Bellingham, Wash.	
26	164632	Sew.	L. B. P. Co. No. 4.....	14	14	40.9	11.9	3.8	1911	do.	
27	165679	Sew.	L. B. P. Co. No. 7.....	26	26	51.0	15.9	4.1	1914	do.	
28	165399	Brg.	L. B. S. Co. No. 34.....	225	225	90.0	33.0	9.0	1913	Tottenville, N. Y.	
29	165436	Brg.	L. B. S. Co. No. 35.....	225	225	90.0	33.0	9.0	1913	do.	
30	165437	Brg.	L. B. S. Co. No. 36.....	225	225	90.0	33.0	9.0	1913	do.	
31	165628	Sew.	L. C. L. Co. No. 5.....	17	17	45.7	16.4	3.1	1914	Bath, Me.	
32	171624	Brg.	L. C. T. & B. Co. No. 1.....	181	181	100.4	34.0	6.0	1925	Portland, Oreg.	
33	167064	Brg.	L & L 100.....	341	332	149.4	22.0	11.3	1917	Brooklyn, N. Y.	
34	167331	Brg.	L & L 102.....	336	326	149.5	21.3	11.7	1918	do.	
35	167415	Brg.	L & L 103.....	332	322	147.4	21.5	11.4	1918	do.	
36	164755	Sew.	L. McN. & L. No. 1.....	28	28	50.0	16.0	4.5	1912	Port Blakely, Wash.	
37	164756	Sew.	L. McN. & L. No. 2.....	28	28	50.0	16.0	4.5	1912	do.	
38	171881	Sew.	L. McN. & L. II No. 2.....	65	65	65.0	22.0	5.3	1933	Seattle, Wash.	
39	171468	Sew.	L. McN. & L. III No. 2.....	63	63	60.3	22.1	5.5	1932	do.	
40	164757	Sew.	L. McN. & L. No. 3.....	28	28	50.0	16.0	4.5	1912	Port Blakely, Wash.	
41	164758	Sew.	L. McN. & L. No. 4.....	15	15	40.0	13.7	3.9	1912	do.	
42	164759	Sew.	L. McN. & L. No. 5.....	15	15	40.0	13.7	3.9	1912	do.	
43	165165	Sew.	L. McN. & L. No. 6.....	14	14	40.0	13.7	3.2	1913	do.	
44	171694	Sew.	L. McN. & L. I No. 9.....	20	20	46.0	15.7	3.4	1934	Seattle, Wash.	
45	170255	Sew.	L. McN. & L. II No. 6.....	74	74	66.0	21.9	6.4	1929	Houghton, Wash.	
46	165166	Sew.	L. McN. & L. No. 7.....	14	14	40.0	13.7	3.2	1913	Port Blakely, Wash.	
47	170256	Sew.	L. McN. & L. II No. 7.....	25	25	46.0	18.0	3.5	1929	Houghton, Wash.	
48	165167	Sew.	L. McN. & L. No. 8.....	14	14	40.0	13.7	3.2	1913	Port Blakely, Wash.	
49	167845	Sew.	L. McN. & L. No. 9-IV.....	39	39	56.0	18.0	4.8	1920	Seattle, Wash.	
50	165169	Sew.	L. McN. & L. No. 10.....	14	14	40.0	13.7	3.2	1913	Port Blakely, Wash.	
51	169706	Sew.	L. McN. & L. II No. 1.....	75	75	66.0	21.9	6.3	1927	Houghton, Wash.	
52	170046	Sew.	L. McN. & L. V No. 1.....	83	83	71.7	23.9	5.4	1928	Port Blakely, Wash.	
53	170254	Sew.	L. McN. & L. V No. 2.....	80	80	72.0	23.9	5.5	1929	Houghton, Wash.	
54	170560	Sew.	L. McN. & L. V No. 3.....	74	74	72.1	24.0	5.0	1930	Seattle, Wash.	
55	171585	Sew.	L. McN. & L. V No. 4.....	79	79	71.9	24.1	5.3	1933	do.	
56	171692	Sew.	L. McN. & L. V No. 5.....	82	82	72.1	24.0	5.4	1934	do.	
57	169181	Sew.	L. McN. & L. VI No. 1.....	62	62	60.0	20.0	5.8	1925	do.	
58	169182	Sew.	L. McN. & L. VI No. 2.....	75	75	65.9	22.0	6.1	1925	do.	
59	169183	Sew.	L. McN. & L. VI No. 3.....	75	75	65.9	22.0	6.1	1925	do.	
60	171587	Sew.	L. McN. & L. VI No. 4.....	64	64	60.2	22.0	5.6	1933	do.	
61	171693	Sew.	L. McN. & L. VI No. 5.....	60	60	65.1	22.0	5.1	1934	do.	
62	170558	Sew.	L. McN. & L. VII No. 1.....	72	72	65.6	22.0	6.2	1930	do.	
63	170559	Sew.	L. McN. & L. VII No. 2.....	72	72	65.6	22.0	6.2	1930	do.	
64	171236	Sew.	L. McN. & L. VII No. 3.....	67	67	64.7	21.9	5.6	1931	do.	
65	171258	Sew.	L. McN. & L. VII No. 4.....	67	67	64.6	21.9	5.6	1931	do.	
66	171478	Sew.	L. McN. & L. VII No. 5.....	23	23	46.7	15.7	3.9	1932	do.	
67	171702	Sew.	L. McN. & L. VII No. 6.....	28	28	53.9	16.0	4.1	1934	do.	
68	171469	Sew.	L. McN. & L. VIII No. 1.....	66	66	65.0	22.0	5.5	1932	do.	
69	170248	Sew.	L. McN. & L. IX No. 15.....	41	41	60.0	18.0	4.5	1929	Houghton, Wash.	
70	170564	Sew.	L. McN. & L. IX No. 16.....	35	35	59.9	17.9	3.8	1930	Seattle, Wash.	
71	171681	Sew.	L. McN. & L. IX No. 16.....	43	43	60.0	18.0	4.7	1934	do.	
72	171680	Sew.	L. McN. & L. IX No. 17.....	43	43	59.9	18.0	4.7	1934	do.	
73	171239	Sew.	L. McN. & L. XIV No. 1.....	34	34	59.8	18.0	3.7	1931	do.	
74	171690	Sew.	L. McN. & L. XIV No. 2.....	43	43	60.0	18.0	4.6	1934	do.	
75	170226	Sew.	L. McN. & LX No. 1.....	34	34	55.9	18.0	4.0	1929	Houghton, Wash.	
76	170227	Sew.	L. McN. & LX No. 2.....	34	34	56.0	18.0	4.0	1929	do.	
77	169443	Sew.	L. McN. & L. No. 1-III.....	74	74	65.3	21.9	6.0	1926	Seattle, Wash.	
78	169444	Sew.	L. McN. & L. No. 9-IX.....	5	5	35.6	10.4	1.9	1926	do.	

1 Formerly scow K. & W. No. 7.

2 Formerly barge Occo 100.

Unrigged Vessels

749

Line No.	Serv- ice	Crew	Name of owner	Home port	Address of owner
1	Pld.	2	Henry B. Moran	Detroit, Mich.	Algonac, Mich.
2	Frtd.	2	Eastern Transportation Co. (Del.)	Wilmington, Del.	Ford Building.
3	Frtd.	1	Marine Transit Corporation (N. Y.)	New York, N. Y.	c/o Irving Trust Co., 1 Wall Street.
4	Frtd.	2	B. & O. R. R. Co. (Md.)	Baltimore, Md.	Baltimore and Charles Streets.
5	Tnk.	1	Ulster Oil Transportation Corporation (N. Y.)	New York, N. Y.	4 Coenties Slip.
6	Frtd.	1	Leland E. Carr	Seattle, Wash.	Lopez, Wash.
7	Fsh.	0	W. F. Reichwein	Juneau, Alaska	Craig, Alaska.
8	Msc.	0	J. L. Graef	Seward, Alaska	
9	Frtd.	1	Red Star Towing & Transportation Co. (W. Va.)	New York, N. Y.	17 Battery Place.
10	Frtd.	1	Cleary Bros. (N. Y.)	do.	116 Broad Street.
11	Pas.	3	Natchez & Louisiana Railway Transfer Co. (Pa.)	St. Louis, Mo.	Railway Exchange Building.
12	Fsh.	0	Libby, McNeill & Libby (Me.)	Seattle, Wash.	88 Hamlin Street.
13	Fsh.	0	do.	do.	Do.
14	Fsh.	0	Northwestern Fisheries (Del.)	do.	South Bellingham, Wash.
15	Frtd.	0	James T. O'Donnell	New York, N. Y.	44 Whitehall Street.
16	Frtd.	0	Lytile Logging & Mercantile Co. (Wash.)	Seattle, Wash.	Hoquiam, Wash.
17	Frtd.	0	Eugene F. Dunlap	do.	La Conner, Wash.
18	Frtd.	0	La Conner Cooperative Fishermen (Wash.)	do.	Do.
19	Fsh.	0	Bellingham Canning Co. (Wash.)	Port Townsend, Wash.	South Bellingham, Wash.
20	Fsh.	0	Northwestern Fisheries (Del.)	Seattle, Wash.	South Bellingham, Wash.
21	Frtd.	0	Lomen Commercial Co. (Alaska)	Nome, Alaska	
22	Tnk.	6	Lake Tankers Corporation (Del.)	Wilmington, Del.	7 West Tenth Street.
23	Tnk.	6	do.	do.	Do.
24	Tnk.	1	do.	do.	Do.
25	Fsh.	0	Thomas Garner	Petersburg, Alaska	Pybus Bay, Alaska.
26	Fsh.	0	Beach Packing Co. (Wash.)	Seattle, Wash.	Smith Tower.
27	Frtd.	0	Port Walter Herring & Packing Co. (Alaska)	Juneau, Alaska	
28	Frtd.	1	L. Boyer's Sons Co. (N. J.)	New York, N. Y.	21 West Street.
29	Frtd.	1	do.	do.	Do.
30	Frtd.	1	do.	do.	Do.
31	Frtd.	1	Bath Box Co. (Me.)	Bath, Me.	509 Washington Street.
32	Frtd.	0	Lincoln County Tug & Barge Co. (Oreg.)	Portland, Oreg.	Taft, Oreg.
33	Frtd.	1	Arthur A. Walter	New York, N. Y.	475 Fifth Avenue.
34	Frtd.	1	do.	do.	Do.
35	Frtd.	1	do.	do.	Do.
36	Frtd.	0	Libby, McNeill & Libby (Me.)	Seattle, Wash.	88 Hamlin Street.
37	Frtd.	0	do.	do.	Do.
38	Fsh.	0	do.	do.	Do.
39	Fsh.	1	do.	do.	Do.
40	Frtd.	0	do.	do.	Do.
41	Frtd.	0	do.	do.	Do.
42	Frtd.	0	do.	do.	Do.
43	Frtd.	0	do.	do.	Do.
44	Fsh.	0	do.	do.	Do.
45	Fsh.	0	do.	do.	Do.
46	Frtd.	0	do.	do.	Do.
47	Fsh.	0	do.	do.	Do.
48	Frtd.	0	do.	do.	Do.
49	Fsh.	0	do.	do.	Do.
50	Frtd.	0	do.	do.	Do.
51	Fsh.	0	do.	do.	Do.
52	Fsh.	0	do.	do.	Do.
53	Fsh.	0	do.	do.	Do.
54	Fsh.	0	do.	do.	Do.
55	Fsh.	0	do.	do.	Do.
56	Fsh.	0	do.	do.	Do.
57	Frtd.	0	do.	do.	Do.
58	Fsh.	0	do.	do.	Do.
59	Frtd.	0	do.	do.	Do.
60	Fsh.	0	do.	do.	Do.
61	Fsh.	0	do.	do.	Do.
62	Fsh.	0	do.	do.	Do.
63	Fsh.	0	do.	do.	Do.
64	Fsh.	1	do.	do.	Do.
65	Fsh.	1	do.	do.	Do.
66	Fsh.	1	do.	do.	Do.
67	Fsh.	0	do.	do.	Do.
68	Fsh.	1	do.	do.	Do.
69	Fsh.	1	do.	do.	Do.
70	Fsh.	0	do.	do.	Do.
71	Fsh.	0	do.	do.	Do.
72	Fsh.	0	do.	do.	Do.
73	Fsh.	1	do.	do.	Do.
74	Fsh.	0	do.	do.	Do.
75	Fsh.	0	do.	do.	Do.
76	Frtd.	0	do.	do.	Do.
77	Fsh.	0	do.	do.	Do.
78	Fsh.	0	do.	do.	Do.

Formerly barge Occo 102.

* Formerly barge Occo 103.

Line No.	Official No.	Rig	Name of vessel	Tonnage		Register dimensions			When built	Where built
				Gross	Net	Length	Breadth	Depth		
						Feet	Feet	Feet		
1	126862	Brg.	L. & W.-B. C. Co. No. 1.....	862	817	192.1	34.6	16.0	1892	Noank, Conn.....
2	200291	Brg.	L. & W.-B. C. Co. No. 2.....	958	866	193.9	35.0	17.6	1903	do.....
3	126890	Brg.	L. & W.-B. C. Co. No. 4.....	885	654	159.8	33.9	16.0	1892	do.....
4	126891	Brg.	L. & W.-B. C. Co. No. 5.....	885	654	159.8	33.9	16.0	1892	do.....
5	126906	Brg.	L. & W.-B. C. Co. No. 6.....	885	654	159.8	33.9	16.0	1892	do.....
6	126907	Brg.	L. & W.-B. C. Co. No. 7.....	885	654	159.8	33.9	16.0	1892	do.....
7	127357	Brg.	L. & W.-B. C. Co. No. 8.....	953	861	193.7	35.0	17.6	1899	do.....
8	126987	Brg.	L. & W.-B. C. Co. No. 10.....	862	828	194.6	34.6	16.0	1893	do.....
9	126997	Brg.	L. & W.-B. C. Co. No. 11.....	862	828	194.6	34.6	16.0	1893	do.....
10	127366	Brg.	L. & W.-B. C. Co. No. 14.....	953	861	193.7	35.0	17.6	1899	do.....
11	127433	Brg.	L. & W.-B. C. Co. No. 15.....	953	861	193.7	35.0	17.6	1900	do.....
12	169051	Brg.	L. R. & T. C. No. 1.....	7	7	22.1	12.4	3.0	1924	Nome, Alaska.....
13	216876	Brg.	L. B. Shaw.....	1,251	1,198	221.1	41.0	16.5	1918	Bothel, Del.....
14	163821	Cnl.	L. D. Prouty.....	123	117	95.5	17.4	8.5	1909	Whitehall, N. Y.....
15	162613	Brg.	L. S. Storrs.....	522	522	129.3	30.0	12.3	1905	Rondout, N. Y.....
16	168718	Sew.	L. S. Wood No. 7.....	234	234	90.0	34.0	8.9	1923	Seattle, Wash.....
17	163450	Brg.	Lafayette.....	504	504	95.9	34.1	8.6	1908	Perth Amboy, N. J.....
18	216104	Brg.	LAKE ALLEN.....	2,015	1,883	253.5	43.8	20.4	1918	Ecorse, Mich.....
19	166741	Brg.	Lake Bencon.....	431	431	116.3	29.1	12.5	1917	Kingston, N. Y.....
20	216295	Brg.	LAKE CAPENS.....	2,026	1,200	251.0	43.5	20.0	1918	Superior, Wis.....
21	169236	Brg.	Lake Champlain.....	534	534	119.6	30.2	13.6	1917	Kingston, N. Y.....
22	216168	Brg.	LAKE CRYSTAL.....	2,015	1,883	253.5	43.8	20.4	1918	Ecorse, Mich.....
23	218713	Drg.	LAKE ELLENDALE.....	1,153	1,038	160.6	43.6	14.9	1919	do.....
24	166592	Brg.	Lake Erie.....	432	432	113.0	29.5	12.7	1916	Kingston, N. Y.....
25	217237	Brg.	LAKE FARGE.....	2,419	2,231	251.0	43.6	26.1	r 1928	Fordson, Mich.....
26	219177	Drg.	LAKE FITHIAN.....	1,322	1,108	150.2	43.1	13.6	1919	Superior, Wis.....
27	217658	Brg.	LAKE FOLCROFT.....	3,183	3,040	313.0	43.6	26.0	1910	Wyandotte, Mich.....
28	217764	Brg.	LAKE FREELAND.....	3,212	3,069	313.0	43.6	26.0	1919	Lorain, Ohio.....
29	218499	Brg.	LAKE FRUGALITY.....	3,212	3,069	313.0	43.6	26.0	1919	do.....
30	218616	Brg.	LAKE FRUMET.....	2,419	2,231	251.0	43.6	26.1	1919	do.....
31	212621	Brg.	LAKE HEMLOCK.....	2,015	1,883	253.5	43.8	20.4	1918	Ecorse, Mich.....
32	166509	Brg.	Lake Huron.....	488	488	116.5	30.5	13.3	1916	South Rondout, N. Y.....
33	217971	Brg.	LAKE INAH.....	3,160	3,018	313.0	43.6	26.0	1919	Lorain, Ohio.....
34	217087	Brg.	LAKE KYTTLE.....	1,091	1,855	250.5	43.7	20.4	1918	Mantowoc, Wis.....
35	210406	Brg.	LAKE LOUISE.....	2,023	1,890	253.5	43.5	22.5	1918	Ashtabula, Ohio.....
36	166446	Brg.	Lake Michigan.....	480	480	117.9	30.9	13.5	1916	Kingston, N. Y.....
37	166780	Brg.	Lake Placid.....	518	518	120.6	31.2	13.6	1917	do.....
38	216738	Brg.	LAKE PLEASANT.....	2,644	2,496	318.5	43.7	20.7	1918	Ashtabula, Ohio.....
39	217657	Brg.	LAKE SAPOR.....	3,159	3,017	313.0	43.6	26.0	1919	Wyandotte, Mich.....
40	167006	Brg.	Lake Superior.....	409	409	111.3	29.0	12.2	1916	South Rondout, N. Y.....
41	167301	Brg.	Lake Tupper.....	541	541	118.0	31.0	14.5	1917	Kingston, N. Y.....
42	171040	Brg.	Lamp Light.....	331	331	100.0	31.0	7.9	1909	Brooklyn, N. Y.....
43	61173	Brg.	Lancaster.....	392	392	170.1	23.8	11.0	r 1915	Elkton, Md.....
44	171189	Brg.	Land Light.....	213	213	99.6	31.0	7.6		Unknown.....
45	168844	Brg.	Laredo.....	283	283	99.4	34.2	9.4	1923	Kingston, N. Y.....
46	48702	Brg.	Larnie.....	380	380	167.6	23.5	10.9	1902	Elkton, Md.....
47	168062	Sew.	Larsen Dredge No. 1.....	30	30	43.6	21.8	3.6	1914	Menominee, Mich.....
48	48660	Brg.	Laura.....	292	292	104.2	26.8	10.8	1900	West New Brighton, N. Y.....
49	168400	Brg.	Laura R.....	321	321	111.6	32.8	9.3	1922	Kingston, N. Y.....
50	162120	Brg.	Laura M. Keeler.....	389	389	143.9	30.2	10.8	1903	Elkton, Md.....
51	170623	Brg.	Laurel.....	498	498	100.0	32.0	8.3	1930	Mariners Harbor, N. Y.....
52	48562	Brg.	Laurence.....	449	427	151.0	32.5	11.0	1887	New London, Conn.....
53	165479	Brg.	Lawrence.....	370	325	153.5	32.8	8.3	1913	North Bend, Oreg.....
54	136768	Brg.	Lawrence Howard.....	859	766	185.8	35.2	17.1	1899	Bath, Me.....
55	169166	Brg.	LAWRENCE J. TOMLINSON.....	721	712	200.2	36.0	10.2	1910	Pittsburgh, Pa.....
56	163617	Brg.	Lazaretto.....	608	588	131.0	30.2	15.5	1908	Gildersleeve, Conn.....
57	165529	Brg.	Louch Bros.....	424	424	114.2	28.4	12.6	r 1929	Kingston, N. Y.....
58	171190	Brg.	Leading Light.....	261	261	110.0	33.0	7.8		Unknown.....
59	170693	Brg.	Lee.....	8	8	40.2	11.9	2.2	1930	Marlana, Ark.....
60	167295	Brg.	Leesburg.....	286	286	98.0	36.0	9.0	1916	Tottenville, N. Y.....
61	165037	Brg.	Leeside.....	447	447	97.3	30.9	8.3	1912	Port Richmond, N. Y.....
62	210389	Brg.	Leesport (KNTM).....	963	876	195.0	35.0	17.6	1912	Noank, Conn.....
63	166249	Brg.	Leeway.....	436	436	99.7	29.5	8.2	1913	Mariners Harbor, N. Y.....
64	163778	Sew.	LEINSTER.....	316	316	125.0	32.0	8.6	1909	Ecorse, Mich.....
65	171425	Brg.	Leland J.....	11	11	50.0	14.0	2.1	1926	Clarlington, Ohio.....
66	167030	Sew.	Lena.....	22	22	44.6	16.3	3.9	1919	Brannon, Wash.....

1 Formerly schooner barge C. R. R. of N. J. No. 1.
2 Formerly schooner barge C. R. R. of N. J. No. 2.
3 Formerly schooner barge C. R. R. of N. J. No. 4.
4 Formerly schooner barge C. R. R. of N. J. No. 5.
5 Formerly schooner barge C. R. R. of N. J. No. 6.
6 Formerly schooner barge C. R. R. of N. J. No. 7.

7 Formerly schooner barge C. R. R. of N. J. No. 8.
8 Formerly schooner barge C. R. R. of N. J. No. 10.
9 Formerly schooner barge C. R. R. of N. J. No. 11.
10 Formerly schooner barge C. R. R. of N. J. No. 14.
11 Formerly schooner barge C. R. R. of N. J. No. 15.
12 Formerly schooner barge Smith & Terry No. 2.

Unrigged Vessels

751

Line No.	Service	Crew	Name of owner	Home port	Address of owner
1	Frt.	3	The Delaware, Lackawanna & Western Coal Co. (N. J.)	New York, N. Y.	120 Broadway.
2	Frt.	3	do.	do.	Do.
3	Frt.	1	do.	do.	Do.
4	Frt.	1	do.	do.	Do.
5	Frt.	1	do.	do.	Do.
6	Frt.	3	do.	do.	Do.
7	Frt.	3	do.	do.	Do.
8	Frt.	3	do.	do.	Do.
9	Frt.	3	do.	do.	Do.
10	Frt.	3	do.	do.	Do.
11	Frt.	3	do.	do.	Do.
12	Frt.	0	Lomen Commercial Corporation (Del.)	Nome, Alaska	
13	Frt.	5	Maurice R. Shaw	Philadelphia, Pa.	133 South Fourth Street.
14	Frt.	1	Lottie Martin	New York, N. Y.	407 Columbus Avenue.
15	Frt.	1	James McWilliams Blue Line (N. J.)	do.	1 Broadway.
16	Frt.	0	Tugs & Barges (Wash.)	Seattle, Wash.	Colman Dock.
17	Frt.	1	Southern Pacific Co. (Ky.)	New York, N. Y.	Pier 49, North River.
18	Frt.	10	Ford Motor Co. (Del.)	Detroit, Mich.	3674 Schaefer Rd., Dearborn, Mich.
19	Frt.	1	M. & J. Tracy (N. Y.)	New York, N. Y.	1 Broadway.
20	Frt.	28	Tennessee Coal, Iron & R. R. Co. (Tenn.)	Mobile, Ala.	Brown Marx Building.
21	Frt.	1	M. & J. Tracy (N. Y.)	New York, N. Y.	1 Broadway.
22	Frt.	10	Ford Motor Co. (Del.)	Detroit, Mich.	3674 Schaefer Rd., Dearborn, Mich.
23	Drg.	37	National Dredging Co. (Del.)	New York, N. Y.	80 Broad Street.
24	Frt.	1	M. & J. Tracy (N. Y.)	do.	1 Broadway.
25	Frt.	0	Ford Motor Co. (Del.)	Detroit, Mich.	3674 Schaefer Rd., Dearborn, Mich.
26	Drg.	8	National Dredging Co. (Del.)	New York, N. Y.	80 Broad Street.
27	Frt.	10	Ford Motor Co. (Del.)	Detroit, Mich.	3674 Schaefer Rd., Dearborn, Mich.
28	Frt.	10	do.	do.	Do.
29	Frt.	10	do.	do.	Do.
30	Frt.	0	do.	do.	Do.
31	Frt.	10	do.	do.	Do.
32	Frt.	1	M. & J. Tracy Co. (N. Y.)	New York, N. Y.	1 Broadway.
33	Frt.	10	Ford Motor Co. (Del.)	Detroit, Mich.	3674 Schaefer Rd., Dearborn, Mich.
34	Frt.	10	do.	do.	Do.
35	Frt.	10	do.	do.	Do.
36	Frt.	0	M. & J. Tracy (N. Y.)	New York, N. Y.	1 Broadway.
37	Frt.	1	do.	do.	Do.
38	Frt.	10	Ford Motor Co. (Del.)	Detroit, Mich.	3674 Schaefer Rd., Dearborn, Mich.
39	Frt.	10	do.	do.	Do.
40	Frt.	1	M. & J. Tracy (N. Y.)	New York, N. Y.	1 Broadway.
41	Frt.	0	do.	do.	Do.
42	Frt.	1	O'Brien Bros. (N. Y.)	do.	233 Broadway.
43	Frt.	1	Southern Transportation Co. (N. J.)	Philadelphia, Pa.	Commercial Trust Building.
44	Frt.	1	O'Brien Bros. (N. Y.)	New York, N. Y.	233 Broadway.
45	Frt.	1	Southern Pacific Co. (Ky.)	do.	Pier 49, North River.
46	Frt.	1	James J. McNally	Philadelphia, Pa.	Bullitt Building.
47	Msc.	1	James Antonson	Milwaukee, Wis.	921 South Eighteenth Street, Manitowoc, Wis.
48	Frt.	1	Keeler Transportation Line (N. Y.)	New York, N. Y.	151-17 Sixth Road, Whitestone, L. I., N. Y.
49	Frt.	1	Jacob Rice & Sons	do.	103 Park Avenue.
50	Frt.	1	Keeler Transportation Line (N. Y.)	do.	151-17 Sixth Road, Whitestone, L. I., N. Y.
51	Frt.	1	B. & O. Railroad Co. (Md.)	Baltimore, Md.	Baltimore and Charles Streets.
52	Frt.	2	O. A. Gilbert	New London, Conn.	c/o International Chartering & Shipping Co., 148 State Street, Boston, Mass.
53	Fsh.	3	Chas. J. Goodall	Seward, Alaska	Cordova, Alaska.
54	Frt.	3	Thomas J. Howard	New York, N. Y.	17 Battery Place.
55	Tnk.	1	Sophie A. Petterson	do.	c/o N. N. Peterson, 44 Whitehall Street, N. Y.
56	Frt.	1	American Agricultural Chemical Co. (Del.)	Baltimore, Md.	2272 South Clinton Street.
57	Frt.	1	David E. Leach	New York, N. Y.	15 Moore Street.
58	Frt.	1	O'Brien Brothers (N. Y.)	do.	233 Broadway.
59	Pas.	1	Lee County, Arkansas	Memphis, Tenn.	c/o S. L. Kirkpatrick, Marianna, Ark.
60	Frt.	1	Agwilines (Me.)	New York, N. Y.	Foot Wall Street.
61	Frt.	1	Simmons Lee Corporation (N. Y.)	do.	44 Whitehall Street.
62	Frt.	4	H. P. Dilkes	Philadelphia, Pa.	308 Chestnut Street.
63	Frt.	1	Simmons Lee Corporation (N. Y.)	New York, N. Y.	44 Whitehall Street.
64	Frt.	0	Dunbar & Sullivan Dredging Co. (N. Y.)	Buffalo, N. Y.	254 Court Street.
65	Fer.	1	John M. Jackson	Pittsburgh, Pa.	Muskingum Street, Sardis, Ohio.
66	For.	0	George W. Jameson	Seattle, Wash.	Brinnon, Wash.

¹³ Formerly barge Blue Bird.

¹⁴ Formerly barge Vulcan.

¹⁵ barge Lawrence.

¹⁶ Formerly b Alaskan Engineers Commission barge Lawrence.

¹⁷ Formerly sloop barge Edith.

¹⁸ Formerly barge {a James H. Scully.

{b Blue Gown.

¹⁹ Formerly barge New York Dock Terminal No. 25.

²⁰ Formerly barge New York Dock Railway No. 29.

Unrigged Vessels

Lane No.	Official No.	Rtg	Name of vessel	Tonnage		Register dimensions			When built	Where built	
				Gross	Net	Length	Breadth	Depth			
							Feet	Feet	Feet		
1	169363	Brg.	Lena.....	17	17	44.3	13.2	4.2	1925	San Francisco, Calif.	
2	171623	Brg.	Lena.....	17	17	54.3	16.0	2.5	1933	Huffman, Ark.	
3	167013	Brg.	Leo R.....	330	330	114.0	34.5	8.8	1910	Rondout, N. Y.	
4	167657	Brg.	Leo Killian.....	240	240	107.6	22.5	10.5	1919	Kingston, N. Y.	
5	171414	Brg.	Leon.....	7	7	55.0	10.6	1.6	1921	Antiquity, Ohio.	
6	163482	Brg.	Leslie.....	189	189	99.6	30.3	6.9	1904	Newburgh, N. Y.	
7	171415	Brg.	Letart Ferry.....	8	8	50.0	11.0	1.8	1929	Antiquity, Ohio.	
8	48704	Brg.	Letty.....	383	365	121.0	27.5	12.0	1903	Gildersleeve, Conn.	
9	171979	Brg.	Leviathan.....	281	281	112.5	33.9	8.1	1916	Keyport, N. J.	
10	168482	Scw.	Lewis Ferry.....	9	9	41.0	11.1	2.6	1922	Alexandra Bay, N. Y.	
11	165440	Scw.	Lewis No. 1.....	24	24	40.5	20.5	3.5	1904	Port Blakely, Wash.	
12	166993	Brg.	Lexington.....	280	280	113.0	32.5	8.6	1908	Brooklyn, N. Y.	
13	163127	Brg.	Liberty.....	410	410	110.0	28.0	13.0	1907	Perth Amboy, N. J.	
14	167245	Brg.	Liberty.....	503	503	116.6	30.7	13.4	1918	Kingston, N. Y.	
15	167391	Brg.	Liberty.....	247	240	105.6	22.0	10.8	1918	Cohoes, N. Y.	
16	168580	Brg.	Liberty.....	215	215	90.1	32.2	8.8	1899	Brooklyn, N. Y.	
17	170262	Drg.	Liberty.....	600	600	127.0	44.7	10.8	1918	Philadelphia, Pa.	
18	171557	Drg.	Liberty.....	310	310	125.1	32.9	8.4	-----	Unknown	
19	167329	Brg.	Liberty Bell.....	511	511	120.7	30.3	13.4	1918	South Rondout, N. Y.	
20	167349	Brg.	Liberty Bond.....	493	493	115.3	31.0	13.5	1918	Kingston, N. Y.	
21	171041	Brg.	Liberty Light.....	220	220	100.0	31.0	7.8	1909	Brooklyn, N. Y.	
22	167446	Brg.	Liberty Loan.....	440	440	110.0	31.2	12.4	1918	South Rondout, N. Y.	
23	167308	Brg.	Lieut. Murrey.....	236	222	105.3	22.5	10.5	1918	Whitehall, N. Y.	
24	216837	Brg.	Lieut. Sam Mengel (KNTP)....	907	790	187.7	38.4	15.2	1918	Bath, Me.	
25	160111	Brg.	Lighter C. C. B. No. 1.....	435	435	112.0	29.2	13.3	1914	Kingston, N. Y.	
26	166236	Brg.	Lighter C. C. B. No. 2.....	389	389	95.4	30.0	13.6	1912	South Rondout, N. Y.	
27	171515	Brg.	LIGHTER No. 7.....	249	249	106.2	32.7	7.7	1924	Oakland, Calif.	
28	164460	Sew.	Lighter No. 1.....	33	33	51.6	20.0	4.0	1909	Buffalo, N. Y.	
29	164086	Sew.	Lilloco No. 1.....	435	435	122.0	40.0	10.0	1910	Port Blakely, Wash.	
30	171191	Brg.	Lime Light.....	209	209	99.3	30.0	7.6	1913	Brooklyn, N. Y.	
31	168965	Brg.	Linda.....	230	230	99.9	21.0	10.7	1924	Whitehall, N. Y.	
32	171590	Drg.	Linde No. 5.....	231	164	90.0	33.0	6.2	1909	Lake Charles, La.	
33	169422	Brg.	Little Billie.....	306	306	111.8	33.8	8.8	1925	Tottenville, N. Y.	
34	170863	Sew.	Little Tom.....	21	21	38.5	20.0	3.2	1930	Marine City, Mich.	
35	171908	Brg.	Livermore.....	15	15	59.0	11.0	2.0	1934	Livermore, Ky.	
36	165742	Brg.	Lizzie Harvey.....	426	428	110.3	30.2	12.1	1914	Brooklyn, N. Y.	
37	48678	Brg.	Lizzie Horan.....	335	335	109.0	28.2	10.9	1901	Rondout, N. Y.	
38	169033	Brg.	Lloyd.....	496	496	195.4	23.9	12.0	1924	Salisbury, Md.	
39	170973	Brg.	Lloyd E. Spoor.....	335	335	112.0	31.1	9.2	1930	Newburgh, N. Y.	
40	166206	Brg.	Lockhart.....	235	235	102.6	30.1	7.9	1913	Rondout, N. Y.	
41	168574	Brg.	Lockhart Ferry.....	9	9	52.0	11.0	2.0	1922	Powhatan, Ark.	
42	171769	Brg.	LOCKPORT.....	143	143	45.0	26.0	3.2	1929	Marseilles, Ill.	
43	170688	Brg.	Lone Star.....	436	436	112.5	28.0	12.7	1930	Kingston, N. Y.	
44	171372	Brg.	LONE STAR No. 2.....	775	761	155.7	37.4	12.2	1927	Camden, N. J.	
45	171630	Brg.	LONE STAR No. 3.....	639	625	154.0	34.6	11.0	1925	do.	
46	171411	Brg.	Long Bottom.....	8	8	50.5	10.1	1.9	1925	Hazel, Ohio.	
47	170471	Brg.	Longview Ferry.....	7	7	41.4	12.0	1.6	1929	Warren, Ark.	
48	163550	Brg.	LOBAIN.....	506	503	165.0	44.0	12.0	1908	Cleveland, Ohio.	
49	166299	Brg.	Lorain.....	294	294	78.6	28.0	6.6	1916	Brooklyn, N. Y.	
50	166509	Brg.	Lorana.....	307	307	111.8	33.6	9.2	1900	do.	
51	167007	Brg.	Loreley.....	317	317	79.9	28.1	7.7	1917	do.	
52	168542	Brg.	Loretto O'Boyle.....	2,200	2,200	267.3	46.0	23.6	1919	Baltimore, Md.	
53	169124	Drg.	Los Angeles.....	199	192	116.6	31.2	5.7	1910	Los Angeles, Calif.	
54	171160	Brg.	LOS ANGELES.....	674	609	124.5	45.0	11.6	1930	San Francisco, Calif.	
55	167352	Brg.	Lottie.....	745	692	202.6	30.1	12.8	1918	Baltimore, Md.	
56	210570	Brg.	Lottie Shaw (KNWQ).....	932	749	194.5	34.4	17.5	1912	Bath, Me.	
57	169873	Brg.	Louis Petrillo.....	320	320	112.0	34.1	9.2	1927	Kingston, N. Y.	
58	170245	Brg.	Louis J. Cudahey.....	335	335	112.0	34.1	9.2	1928	Newburgh, N. Y.	
59	170579	Brg.	Louis J. Ottman.....	335	335	112.0	34.1	9.2	1929	do.	
60	166574	Brg.	Louise.....	307	307	111.8	33.6	9.2	1900	Brooklyn, N. Y.	
61	169127	Brg.	Louise No. 2.....	18	18	55.0	13.7	3.0	1924	Cottonwood Point, Mo.	
62	171343	Brg.	Louise R.....	294	294	110.8	32.7	8.0	1922	Kingston, N. Y.	
63	166280	Brg.	Louise C. Crane.....	392	392	153.5	30.7	10.4	1916	Sharptown, Md.	
64	163974	Brg.	Louise E. Schumann.....	379	379	112.0	28.0	11.7	1909	Kingston, N. Y.	
65	168249	Brg.	LOUISIANA GIRL.....	178	178	100.0	28.3	7.0	1912	New Orleans, La.	

1 Formerly barge Trieste.
 2 Formerly barge Otto Peterson.
 3 Formerly barge Highview.

4 Formerly barge William R. Rose.
 a F. W. L. Co. No. 1.
 b W. T. & B. Co. 40.

Unrigged Vessels

753

Line No.	Service	Crew	Name of owner	Home port	Address of owner
1	Fsh.	0	Anthony Tardio.....	San Francisco, Calif.	439 Jackson Street, Monterey, Calif.
2	Pas.	0	O. C. Shoaf.....	Memphis, Tenn.	Ashport, Tenn.
3	Frt.	1	New York & Albany Lighterage Co. (N. Y.).....	New York, N. Y.	Pier 39, North River.
4	Frt.	1	Richard Lenahan Co. (N. Y.).....	Albany, N. Y.	20 West Strand Street, Kingston, N. Y.
5	Fer.	1	Nathan Quickle.....	Pittsburgh, Pa.	Pliny, W. Va.
6	Frt.	1	John Maxwell Sons.....	New York, N. Y.	51 Chambers Street.
7	Fer.	1	Waldo Kiesling.....	Pittsburgh, Pa.	Letart Falls, Ohio.
8	Frt.	1	Keeler Transportation Line (N. Y.).....	New York, N. Y.	161-17 Sixth Road, Whitestone, L. I., N. Y.
9	Frt.	1	Lighterage Holdings (N. Y.).....	do.	21 West Street.
10	Frt.	2	E. C. Lewis.....	Cape Vincent, N. Y.	Fine View, N. Y.
11	Frt.	0	Foss Co. (Wash.).....	Seattle, Wash.	600 West Ewing Street.
12	Frt.	1	American Lighterage Corporation (N. Y.).....	New York, N. Y.	c/o Sherman V. Petrie, 19 Moore Street.
13	Frt.	1	Robert Loughlin.....	do.	c/o Frank McWilliams, 15 Moore Street.
14	Frt.	1	Cleary Bros. (N. Y.).....	do.	116 Broad Street.
15	Frt.	1	Otto Petersen.....	do.	c/o Captain De Mars, 80 John Street.
16	Frt.	1	American Lighterage Corporation (N. Y.).....	do.	c/o Sherman V. Petrie, 19 Moore Street.
17	Drq.	3	Goodwin-Gallagher Sand and Gravel Corporation (N. Y.).....	do.	551 Fifth Avenue.
18	Drq.	1	Republic Sand & Gravel Corporation (N. Y.).....	do.	145 West Forty-first Street.
19	Frt.	1	Anthony O'Boyle (N. Y.).....	do.	15 Moore Street.
20	Frt.	0	M. & J. Tracy (N. Y.).....	do.	1 Broadway.
21	Frt.	1	O'Brien Brothers (N. Y.).....	do.	233 Broadway.
22	Frt.	1	Anthony O'Boyle (N. Y.).....	do.	15 Moore Street.
23	Frt.	1	Edward G. Murray Lighterage & Transportation Co. (N. Y.).....	Albany, N. Y.	17 State Street, New York, N. Y.
24	Frt.	2	P. F. Martin.....	Norfolk, Va.	111 Walnut Street.
25	Frt.	1	Mystic Steamship Co. (trustees).....	Boston, Mass.	250 Stuart Street.
26	Frt.	0	do.....	do.	Do.
27	Tnk.	1	Associated Oil Co. (Calif.).....	Seattle, Wash.	1733 Railroad Avenue South.
28	Frt.	1	Charles V. Fix.....	Buffalo, N. Y.	1826 Niagara Street.
29	Frt.	0	Crosby Lighterage Co. (Wash.).....	Seattle, Wash.	1001 Fairview Avenue, North.
30	Frt.	1	O'Brien Brothers (N. Y.).....	New York, N. Y.	233 Broadway.
31	Frt.	1	William J. Ryan.....	Albany, N. Y.	30 William Street, Whitehall, N. Y.
32	Drq.	25	Linde Dredging Co. (Tex.).....	Galveston, Tex.	Marine Building.
33	Frt.	1	New York Trap Rock Corporation (N. Y.).....	New York, N. Y.	250 Park Avenue.
34	Pld.	3	William F. Chapman.....	Detroit, Mich.	Algonac, Mich.
35	Fer.	1	Livermore Ferry (Ky.).....	Louisville, Ky.	Livermore, Ky.
36	Frt.	1	Ira S. Bushey and Sons (N. Y.).....	New York, N. Y.	764 Court Street (B).
37	Frt.	1	George W. Gascoin.....	do.	605 Pavonia Avenue, Jersey City, N. J.
38	Frt.	2	R. B. Wathen.....	Baltimore, Md.	Foot Andre Street.
39	Frt.	1	Hudson River Shipyards Corporation (N. Y.).....	New York, N. Y.	250 Park Avenue.
40	Frt.	1	Agwilines (Me.).....	do.	Foot Wall Street.
41	Pas.	1	G. B. Ferguson.....	Memphis, Tenn.	Ballard, Ark.
42	Msc.	1	Powers-Thompson Construction Co. (Ill.).....	Chicago, Ill.	221 South Chicago Street, Joliet, Ill.
43	Frt.	1	New York Scow Corporation (N. Y.).....	New York, N. Y.	120 Broadway.
44	Frt.	2	Lone Star Cement Corporation (Va.).....	Norfolk, Va.	300 Main Street.
45	Frt.	2	do.....	do.	Do.
46	Fer.	1	Lottie M. Hayman.....	Pittsburgh, Pa.	Long Bottom Ohio.
47	Pas.	1	R. L. Davis.....	Memphis, Tenn.	Warren, Ark.
48	Tnk.	10	Lorain Coal & Dock Co. (Ohio).....	Cleveland, Ohio.	First National Bank Building, Columbus, Ohio.
49	Frt.	1	B. & O. R. R. Co. (Md.).....	Baltimore, Md.	Baltimore and Charles Streets.
50	Frt.	1	Capital Materials Co. (Del.).....	Washington, D. C.	2 S Street SW.
51	Frt.	1	B. & O. R. R. Co. (Md.).....	Baltimore, Md.	Baltimore and Charles Streets.
52	Frt.	2	Anthony O'Boyle.....	New York, N. Y.	15 Moore Street.
53	Drq.	20	Standard Dredging Co. (N. J.).....	do.	80 Broad Street.
54	Lgt.	4	Merritt-Chapman & Scott Corporation (Del.).....	Los Angeles, Calif.	Box 608, San Pedro, Calif.
55	Frt.	5	Lottie V. Wathen.....	Baltimore, Md.	Foot Andre Street.
56	Frt.	2	Bernice W. Shaw.....	Philadelphia, Pa.	133 South Fourth Street.
57	Frt.	1	New York Trap Rock Corporation (N. Y.).....	New York, N. Y.	250 Park Avenue.
58	Frt.	1	do.....	do.	Do.
59	Frt.	1	do.....	do.	Do.
60	Frt.	1	do.....	do.	Do.
61	Pas.	1	Claude Gregory.....	St. Louis, Mo.	Caruthersville, Mo.
62	Frt.	1	Jacob Rice & Sons.....	New York, N. Y.	103 Park Avenue.
63	Frt.	1	Marvel Package Co. (Del.).....	Wilmington, Del.	Laurel, Del.
64	Frt.	1	Michael J. Kiernan.....	New York, N. Y.	280 Windsor Place (B).
65	Tnk.	0	Gulf Refining Co. (Tex.).....	Port Arthur, Tex.	Gulf Office Building.

⁶ Formerly Cuban barge Marie.

⁷ Formerly Cuban barge Morro.

⁸ Formerly barge Northern No. 20.

⁹ Formerly sc. b. Rahn.

Unrigged Vessels

Line No.	Official No.	Rig	Name of vessel	Tonnage		Register dimensions			When built	Where built
				Gross	Net	Length	Breadth	Depth		
				Feet						
1	168512	Brg.	LOUISVILLE	291	291	140.3	35.1	6.5	1922	Pittsburgh, Pa.
2	169156	Brg.	Lowes Ferry	13	13	60.5	16.0	1.8	1924	Knoxville, Tenn.
3	48681	Brg.	Lowndes	311	260	80.0	28.2	8.0	1901	Baltimore, Md.
4	171556	Brg.	Lucille	9	9	46.0	12.0	2.4	1932	Greenback, Tenn.
5	171042	Brg.	Lucky Light	292	292	112.0	33.0	8.4	1927	Port Richmond, N. Y.
6	169078	Brg.	Luckystone	333	333	112.3	34.0	9.5		Unknown
7	200216	Brg.	Lucretia	285	285	162.0	23.9	11.0	1903	Pocomoke City, Md.
8	109507	Brg.	Lucy Guindon	236	236	107.0	21.5	10.9	1923	Kingston, N. Y.
9	171506	Brg.	Lumberjack	249	249	103.8	33.2	7.9		Unknown
10	169086	Sew.	Lumber Capital	224	224	90.0	36.0	8.0	1924	Seattle, Wash.
11	166484	Sew.	Lundgren No. 2	16	16	39.7	16.0	3.2	1916	Winslow, Wash.
12	167169	Sew.	Lundgren No. 3	36	36	50.0	18.1	4.9	1918	Eagle Harbor, Wash.
13	163323	Brg.	Lusitania	476	476	130.8	30.0	12.6	1907	Perth Amboy, N. J.
14	170677	Brg.	Luxora	37	37	70.8	18.1	3.3	1927	Luxora, Ark.
15	111327	Brg.	Lycoming	389	389	185.0	23.1	13.6	1916	Pocomoke City, Md.
16	162451	Brg.	Lynn	472	472	193.8	23.8	10.9	1905	Elkton, Md.
17	164844	Brg.	Lynnhaven	369	341	180.0	23.9	10.8	1912	Seaford, Del.
18	170380	Brg.	M-1	145	145	75.0	30.0	7.6	1924	Wilmington, Del.
19	170381	Brg.	M-2	145	145	75.0	30.0	7.6	1924	do
20	171434	Sew.	M. 2 (steel)	133	133	88.0	30.0	6.9	1910	Milwaukee, Wis.
21	170382	Brg.	M-3	145	145	75.0	30.0	7.6	1924	Wilmington, Del.
22	171435	Sew.	M. 3 (steel)	80	80	69.0	29.5	4.5	1911	Milwaukee, Wis.
23	170383	Brg.	M-4	190	190	99.8	30.0	7.5	1925	Wilmington, Del.
24	170384	Brg.	M-5	190	190	99.8	30.0	7.5	1926	do
25	171436	Sew.	M. 5 (steel)	86	86	69.0	29.5	4.9	1913	Milwaukee, Wis.
26	170385	Brg.	M-6	190	190	99.8	30.0	7.5	1926	Wilmington, Del.
27	171438	Sew.	M. No. 4 (steel)	77	77	69.0	29.5	4.1	1912	Milwaukee, Wis.
28	168070	Brg.	M. P. 20 (steel)	521	521	150.0	36.1	10.6	1920	Kearny, N. J.
29	168071	Brg.	M. P. 21 (steel)	521	521	150.0	36.1	10.6	1920	do
30	168072	Brg.	M. P. 22 (steel)	521	521	150.0	36.1	10.6	1920	do
31	168073	Brg.	M. P. 23 (steel)	521	521	150.0	36.1	10.6	1920	do
32	168966	Brg.	M. P. 24 (steel)	521	521	150.0	36.1	10.6	1924	do
33	168967	Brg.	M. P. 25 (steel)	521	521	150.0	36.1	10.6	1924	do
34	166370	Sew.	M. P. Co. B	11	11	34.9	12.8	3.3	1916	Anacortes, Wash.
35	163372	Sew.	M. P. Co. 5	13	13	44.2	13.7	2.9	1916	do
36	166065	Brg.	M. P. No. 1 (steel)	318	318	122.7	30.1	10.8	1915	Baltimore, Md.
37	168079	Brg.	M. P. No. 2 (steel)	564	564	200.7	30.1	10.8	1915	do
38	166126	Brg.	M. P. No. 3 (steel)	764	764	224.3	34.0	11.7	1915	Port Richmond, N. Y.
39	170551	Sew.	M. T. 9	176	176	109.6	28.0	6.4	1930	Hoquiam, Wash.
40	163840	Sew.	M. T. No. 1	636	636	192.0	43.0	9.6	1909	Winslow, Wash.
41	163841	Brg.	M. T. No. 2	630	630	192.0	43.0	9.6	1909	do
42	164892	Brg.	M. T. No. 3	805	805	190.7	42.0	11.0	1912	do
43	145382	Brg.	M. T. No. 6 (iron)	1,315	1,315	334.0	42.0	11.7	1884	Portland, Oreg.
44	169386	Sew.	M. T. No. 7	828	828	209.4	42.1	9.9	1925	Seattle, Wash.
45	170185	Sew.	M. T. No. 8	993	993	254.2	42.0	10.2	1928	do
46	171981	Brg.	M. O. L. No. 61	558	558	107.1	32.6	8.0	1916	Rondout, N. Y.
47	166109	Brg.	M. E. Co. No. 1	149	140	80.3	31.9	5.9	1915	Baltimore, Md.
48	168332	Sew.	M. M. Co. No. 10	89	89	70.4	23.9	6.0	1922	Bellingham, Wash.
49	168650	Sew.	M. M. Co. No. 12	361	361	71.1	32.0	7.0	1923	Seattle, Wash.
50	168721	Sew.	M. M. Co. No. 14	172	172	88.3	32.0	7.0	1923	do
51	165589	Sew.	M. T. Ry. No. 5	376	376	140.0	33.6	8.0	1914	Raymond, Wash.
52	165212	Sew.	M. S. P. Co. No. 1	20	20	36.0	17.7	3.9	1913	Seattle, Wash.
53	165213	Sew.	M. S. P. Co. No. 2	20	20	36.0	17.7	3.9	1913	do
54	171298	Sew.	M. T. B. S. Inc. IV	45	45	50.0	22.0	5.0	1931	do
55	171297	Sew.	M. T. B. S. Inc. V	45	45	50.0	22.0	5.0	1931	do
56	169897	Brg.	M. T. & T. Co. 18	446	446	135.6	35.1	11.3	1919	Boston, Mass.
57	169898	Brg.	M. T. & T. Co. 20	213	213	100.2	30.2	7.7	1912	Tottenville, N. Y.
58	169899	Brg.	M. T. & T. Co. 22	63	63	70.7	35.0	3.1	1916	Newark, N. J.
59	169900	Brg.	M. T. & T. Co. 26	281	281	105.2	33.3	8.6	1914	Peekskill, N. Y.
60	165937	Brg.	M. T. & T. Co. No. 36	277	277	112.3	32.2	8.4	1912	Brooklyn, N. Y.
61	169901	Brg.	M. T. & T. Co. 38	269	269	112.4	32.1	8.2	1914	New York, N. Y.
62	169902	Brg.	M. T. & T. Co. 40	280	280	106.5	32.3	9.1	1914	Brooklyn, N. Y.
63	169903	Brg.	M. T. & T. Co. 44	258	258	102.7	33.2	8.3	1915	Peekskill, N. Y.
64	169904	Brg.	M. T. & T. Co. 48	291	291	110.4	31.3	9.3	1914	do
65	166015	Brg.	M. T. & T. Co. No. 58	302	302	112.3	33.0	9.2	1915	Tottenville, N. Y.
66	166016	Brg.	M. T. & T. Co. No. 60	302	302	112.3	33.0	9.2	1915	do
67	166017	Brg.	M. T. & T. Co. No. 62	302	302	112.3	33.0	9.2	1915	do
68	166018	Brg.	M. T. & T. Co. No. 64	302	302	112.3	33.0	9.2	1915	do
69	169838	Brg.	M. & A.	21	21	50.0	16.0	3.0	1926	Pittsburgh, Pa.
70	169554	Sew.	M. & R. No. 3	31	31	56.1	18.0	3.6	1926	Seattle, Wash.
71	167497	Brg.	M. Mathieson	300	300	111.7	33.7	8.8	1900	Brooklyn, N. Y.
72	171626	Drg.	M. SULLIVAN	454	439	126.1	42.5	10.7	1933	Superior, Wis.
73	167748	Brg.	M. A. Brennan	241	241	108.0	22.5	10.5	1919	Athens, N. Y.
74	167691	Brg.	M. A. Lenahan	451	451	112.0	29.0	13.6	1919	Kingston, N. Y.
75	166695	Brg.	M. A. Reynolds	484	484	117.0	30.3	12.9	1917	South Rondout, N. Y.

¹ Formerly barge Robert Donaldson.
² Formerly barge Irma McIlvalne.

³ Formerly barge Mollie Weston.
⁴ Formerly st. p. Tacoma.

Unrigged Vessels

755

Line No.	Service	Crew	Name of owner	Home port	Address of owner
1	Tnk.	0	Inland Waterways Co. (Del.)	Louisville, Ky.	122 South Fifth Street.
2	Pas.	1	County of Knox and Blunt	Chattanooga, Tenn.	Knoxville, Tenn.
3	Frt.	2	B. & O. R. Co. (Md.)	Baltimore, Md.	Baltimore and Charles Streets.
4	Fer.	1	C. P. Tallafiero	Chattanooga, Tenn.	Loudon, Tenn.
5	Frt.	1	O'Brien Bros. (N. Y.)	New York, N. Y.	233 Broadway.
6	Frt.	1	New York Trap Rock Corporation (N. Y.)	do.	250 Park Avenue.
7	Frt.	1	J. E. Bowen	Wilmington, N. C.	Foot Princess Street.
8	Frt.	1	Jennie Guindon	New York, N. Y.	874 East Fourteenth Street (B).
9	Frt.	1	Chaley Co. (N. Y.)	do.	c/o U. S. Lighterage Co., 15 Moore Street.
10	Frt.	0	Jennie Olson	Tacoma, Wash.	450 Middle Waterway.
11	Frt.	0	Yacht Charters (Wash.)	Seattle, Wash.	Box 206.
12	Fsh.	0	Libby, McNeill & Libby (Me.)	do.	88 Hamlin Street.
13	Frt.	1	Harold L. Valentine (N. Y.)	New York, N. Y.	21 West Street.
14	Pas.	2	Luxora Cooperage Co. (Mo.)	Memphis, Tenn.	Luxora, Ark.
15	Frt.	2	Robert B. Wathen	Baltimore, Md.	Foot Andre Street.
16	Frt.	3	do.	do.	Do.
17	Frt.	3	Southern Transportation Co. (N. J.)	Philadelphia, Pa.	Commercial Trust Building.
18	Frt.	2	Warner Co. (Del.)	do.	1616 Walnut Street.
19	Frt.	2	do.	do.	Do.
20	Frt.	1	Great Lakes Dredge and Dock Co. (N. J.)	Duluth, Minn.	Exchange Building.
21	Frt.	2	Warner Co. (Del.)	Philadelphia, Pa.	1616 Walnut Street.
22	Frt.	1	Great Lakes Dredge and Dock Co. (N. J.)	Duluth, Minn.	Exchange Building.
23	Frt.	2	Warner Co. (Del.)	Philadelphia, Pa.	1616 Walnut Street.
24	Frt.	2	do.	do.	Do.
25	Frt.	1	Great Lakes Dredge and Dock Co. (N. J.)	Duluth, Minn.	Exchange Building.
26	Frt.	2	Warner Co. (Del.)	Philadelphia, Pa.	1616 Walnut Street.
27	Frt.	1	Great Lakes Dredge and Dock Co. (N. J.)	Duluth, Minn.	Exchange Building.
28	Tnk.	2	Mexican Petroleum Corporation (Me.)	New York, N. Y.	122 East Forty-second Street.
29	Tnk.	2	do.	do.	Do.
30	Tnk.	2	do.	do.	Do.
31	Tnk.	2	do.	do.	Do.
32	Tnk.	2	do.	do.	Do.
33	Tnk.	2	do.	do.	Do.
34	Frt.	0	Harold L. Valentine (N. Y.)	Seattle, Wash.	21 West Street.
35	Fsh.	0	Hood Bay Canning Co. (Wash.)	Juneau, Alaska.	Killisnoo, Alaska.
36	Frt.	2	Mexican Petroleum Corporation (Me.)	New York, N. Y.	122 East Forty-second Street.
37	Frt.	2	do.	do.	Do.
38	Tnk.	2	do.	do.	Do.
39	Frt.	0	Chicago, Milwaukee, St. Paul & Pacific Railroad Co. (Wis.)	Seattle, Wash.	White Building.
40	Fer.	0	do.	do.	Do.
41	Frt.	0	Foss Launch & Tug Co. (Wash.)	Tacoma, Wash.	400 Dock Street.
42	Frt.	0	do.	Seattle, Wash.	400 Dock Street, Tacoma, Wash.
43	Fer.	2	Chicago, Milwaukee, St. Paul & Pacific Ry. Co. (Wis.)	do.	White Building.
44	Fer.	0	do.	do.	Do.
45	Fer.	2	do.	do.	Do.
46	Frt.	1	Boat Operating (N. Y.)	New York, N. Y.	21 West Street.
47	Frt.	1	Arundel Corporation (Md.)	Baltimore, Md.	Pier 2, Pratt Street.
48	Frt.	0	C. O. Davis	Bellingham, Wash.	Conway, Wash.
49	Frt.	0	Morrison Mill Co. (Wash.)	Seattle, Wash.	Bellingham, Wash.
50	Frt.	0	do.	do.	Do.
51	Frt.	0	Foss Launch & Tug Co. (Wash.)	Tacoma, Wash.	400 Dock Street.
52	Frt.	1	Midnight Sun Packing Co. (Wash.)	Seattle, Wash.	349 Kinnear Place.
53	Frt.	0	do.	do.	Do.
54	Frt.	1	Misabe Tug and Barge Service (Del.)	do.	Foshay Tower, Minneapolis, Minn.
55	Frt.	1	do.	do.	Do.
56	Frt.	1	Moran Lighterage Corporation (N. Y.)	New York, N. Y.	17 Battery Place.
57	Frt.	1	do.	do.	Do.
58	Frt.	1	do.	do.	Do.
59	Frt.	1	do.	do.	Do.
60	Frt.	1	do.	do.	Do.
61	Frt.	1	do.	do.	Do.
62	Frt.	1	do.	do.	Do.
63	Frt.	1	do.	do.	Do.
64	Frt.	1	do.	do.	Do.
65	Frt.	1	do.	do.	Do.
66	Frt.	1	do.	do.	Do.
67	Frt.	1	do.	do.	Do.
68	Frt.	1	do.	do.	Do.
69	Fer.	1	Samuel B. Goucher	Cincinnati, Ohio.	Toronto, Ohio.
70	Frt.	0	Merrill & Ring Lumber Co. (Wash.)	Seattle, Wash.	White Building.
71	Frt.	1	New York Trap Rock Corporation (N. Y.)	New York, N. Y.	250 Park Avenue.
72	Drg.	7	United States Dredge & Dock Co. (Del.)	Detroit, Mich.	Box 271, Wyandotte, Mich.
73	Frt.	1	Anthony O'Boyle (N. Y.)	New York, N. Y.	15 Moore Street.
74	Frt.	1	Ira S. Busbey & Sons (N. Y.)	do.	764 Court Street (B).
75	Frt.	1	James McWilliams Blue Line (N. J.)	do.	1 Broadway.

¹ Formerly scow P. S. & W. H. Ry. Co. No. 1.

² Formerly barge James A. Murray.

Unrigged Vessels

Line No.	Official No.	Rig	Name of vessel	Tonnage		Register dimensions			When built	Where built
				Gross	Net	Length	Breadth	Depth		
				Feet			Feet			
1	166571	Brg.	M. D. Wandell	353	353	115.3	36.2	9.2	1911	Rockland Lake, N. Y.
2	170116	Cnl.	M. E. Joyce	264	264	105.5	21.5	11.5	1928	Kingston, N. Y.
3	169959	Brg.	M. F. Hickey	320	320	112.0	34.1	9.2	1927	Newburgh, N. Y.
4	166011	Brg.	M. H. Hammond	232	228	97.0	25.8	10.0	1915	Rondout, N. Y.
5	51437	Brg.	M. J. Derby	282	282	102.9	26.2	10.3	1902	do.
6	164109	Brg.	M. J. McCaffrey	374	374	112.9	27.8	11.6	1909	Kingston, N. Y.
7	169618	Brg.	M. J. Molloy	333	333	113.6	33.9	9.3	1926	do.
8	166363	Brg.	M. J. O'Donnell	463	463	115.0	30.2	13.0	1913	Brooklyn, N. Y.
9	170246	Brg.	M. J. O'Hara	335	335	112.0	34.1	9.2	1928	Newburgh, N. Y.
10	171607	Brg.	M. J. Woods	457	457	112.6	34.0	11.5	1931	Kingston, N. Y.
11	169474	Onl.	M. M. Pease	278	278	106.1	23.0	11.8	1925	do.
12	171552	Brg.	M. P. Howlett Inc. 11	191	191	85.4	33.7	7.2	1919	Baltimore, Md.
13	171516	Brg.	M. P. Howlett Inc. 12	212	212	89.7	34.0	7.6	1929	Wilmington, Del.
14	171390	Brg.	M. P. Howlett Inc. No. 15	196	196	84.9	34.0	7.2	1930	Philadelphia, Pa.
15	171391	Brg.	M. P. Howlett Inc. No. 44	217	217	85.3	32.0	7.2		Unknown
16	51351	Brg.	M. P. Howlett Inc. No. 45	294	294	102.0	26.2	10.8	1899	Rondout, N. Y.
17	166572	Brg.	M. W. Martin	307	307	111.8	33.6	9.2	1899	Brooklyn, N. Y.
18	167429	Brg.	Mabel	306	306	111.0	33.4	8.9	1915	Verplanck Point, N. Y.
19	171234	Brg.	Mabel	11	11	36.0	13.8	3.0	1923	Portland, Oreg.
20	170670	Brg.	Mabel H.	483	483	102.8	30.8	7.5	1924	Brooklyn, N. Y.
21	169503	Brg.	Mack	506	506	115.6	29.9	13.8	1921	West New Brighton, N. Y.
22	171541	Brg.	MACKAY	20	20	59.0	17.1	2.2	1932	Mount Vernon, Ind.
23	204365	Brg.	Macungle	956	869	193.2	35.0	17.6	1907	Noank, Conn.
24	166864	Brg.	McAllister Bros. No. 8	141	141	85.9	29.1	6.6	1900	Rondout, N. Y.
25	166865	Brg.	McAllister Bros. No. 11	212	212	98.6	31.2	8.1	1900	Brooklyn, N. Y.
26	166866	Brg.	McAllister Bros. No. 12	214	214	99.4	31.3	8.0	1901	do.
27	166252	Brg.	McAllister Bros. No. 16	279	279	106.0	34.0	8.8	1904	do.
28	166867	Brg.	McAllister Bros. No. 17	165	165	89.6	28.9	7.5	1901	Rondout, N. Y.
29	166869	Brg.	McAllister Bros. No. 20	275	275	104.5	34.1	8.7	1903	Brooklyn, N. Y.
30	166870	Brg.	McAllister Bros. No. 22	258	258	101.5	33.0	9.1	1903	Rondout, N. Y.
31	166871	Brg.	McAllister Bros. No. 23	238	238	101.2	33.2	8.1	1904	do.
32	167096	Brg.	McAllister Bros. No. 24	145	145	84.8	29.0	6.8	1902	do.
33	37607	Brg.	McAllister Bros. No. 31	169	169	87.3	29.0	7.3	1900	Brooklyn, N. Y.
34	59479	Brg.	McAllister Bros. No. 32	196	174	100.0	30.2	7.4	1897	Long Island City, N. Y.
35	166872	Brg.	McAllister Bros. No. 35	383	383	88.3	28.9	7.5	1904	Rondout, N. Y.
36	166873	Brg.	McAllister Bros. No. 37	304	304	112.2	34.7	8.7	1904	do.
37	166870	Brg.	McAllister Bros. No. 43	270	270	106.7	31.9	8.9	1905	do.
38	166877	Brg.	McAllister Bros. No. 46	228	228	103.1	31.4	8.0	1905	do.
39	166878	Brg.	McAllister Bros. No. 48	332	332	108.8	35.3	9.6	1904	Kingston, N. Y.
40	166253	Brg.	McAllister Bros. No. 52	301	301	115.7	36.3	8.7	1910	do.
41	166881	Brg.	McAllister Bros. No. 57	282	282	104.3	34.3	8.7	1909	Rondout, N. Y.
42	166882	Brg.	McAllister Bros. No. 58	309	309	110.4	33.2	9.4	1911	do.
43	166883	Brg.	McAllister Bros. No. 59	266	266	106.2	33.2	8.3	1911	do.
44	167087	Brg.	McAllister Bros. No. 61	374	374	79.5	29.5	7.3		Unknown
45	165303	Brg.	McAllister Bros. No. 63	415	415	120.0	38.1	9.9	1912	Kingston, N. Y.
46	166886	Brg.	McAllister Bros. No. 64	334	334	112.9	35.8	9.4	1913	Port Richmond, N. Y.
47	166887	Brg.	McAllister Bros. No. 67	201	201	90.5	32.1	8.0	1913	do.
48	166888	Brg.	McAllister Bros. No. 69	222	222	100.3	30.5	8.1	1908	Rondout, N. Y.
49	166890	Brg.	McAllister Bros. No. 71	387	387	117.5	35.9	10.0	1914	Port Richmond, N. Y.
50	166891	Brg.	McAllister Bros. No. 72	310	310	110.6	34.2	8.7	1914	Brooklyn, N. Y.
51	167089	Brg.	McAllister Bros. No. 74	285	285	110.2	31.7	8.9		Unknown
52	166893	Brg.	McAllister Bros. No. 77	285	285	111.1	33.3	8.1	1916	Kingston, N. Y.
53	166254	Brg.	McAllister Bros. No. 78	363	363	118.5	36.2	9.6	1916	Port Richmond, N. Y.
54	166894	Brg.	McAllister Bros. No. 79	275	275	110.8	32.8	8.1	1916	Kingston, N. Y.
55	166895	Brg.	McAllister Bros. No. 82	300	300	111.7	32.8	8.6	1916	Athens, N. Y.
56	166896	Brg.	McAllister Bros. No. 84	238	238	100.3	29.8	8.8	1917	Port Richmond, N. Y.
57	162020	Brg.	McCaffrey Line	477	477	121.8	30.2	13.3	1903	West New Brighton, N. Y.
58	171470	Brg.	McLain Line No. 1	331	331	99.0	30.0	10.7	1929	South Rondout, N. Y.
59	171471	Brg.	McLain Line No. 2	331	331	99.6	30.0	10.7	1929	do.
60	171472	Brg.	McLain Line No. 3	331	331	99.6	30.0	10.7	1929	do.
61	171473	Brg.	McLain Line No. 4	331	331	99.6	30.0	10.7	1929	do.
62	171474	Brg.	McLain Line No. 5	331	331	99.6	30.0	10.7	1929	do.
63	171475	Brg.	McLain Line No. 6	314	314	99.0	29.7	10.4	1929	Brooklyn, N. Y.
64	171476	Brg.	McLain Line No. 7	315	315	97.6	29.7	10.6	1929	do.
65	171487	Brg.	McLain Line No. 8	362	362	110.0	29.7	10.6	1932	do.
66	167104	Brg.	Madeira	317	317	79.9	28.1	7.7	1917	do.
67	168510	Brg.	MADISON	291	291	140.0	35.1	6.5	1922	Pittsburgh, Pa.
68	169103	Brg.	Madison	210	210	99.0	30.2	7.8	1924	Chelsea, N. Y.
69	2169178	Brg.	Magnolene	840	840	201.0	39.0	12.0	1915	Westlake, La.
70	51456	Brg.	Magnolia	151	104	80.0	28.0	7.8	1903	Baltimore, Md.
71	169336	Sew.	Magnolia No. 7	225	225	90.0	36.0	8.0	1925	Seattle, Wash.
72	164554	Brg.	Maher Bros.	287	287	100.1	28.8	9.6	1911	Kingston, N. Y.
73	51466	Brg.	Mahoning	229	229	130.0	23.1	8.4	1903	Camden, N. J.
74	162674	Drg.	MAJESTIC	560	372	110.0	40.0	13.0	1905	Mantowoc, Wis.
75	96688	Brg.	MAJESTIC	439	439	201.8	30.0	10.0	1903	Elizabeth City, N. J.

¹ Formerly barge Hattie L. Aldrich.
² Formerly barge Mamie Fahy.

³ Formerly barge Frances A. Hall.
⁴ Formerly barge Thomas M. Parsons.

Unrigged Vessels

757

Line No.	Serv-ice	Crew	Name of owner	Home port	Address of owner
1	Frts.	1	New York Trap Rock Corporation (N. Y.)	New York, N. Y.	250 Park Avenue.
2	Frts.	1	R. Lenahan Co. (N. Y.)	do.	c/o Dwyer Bros., 4 Coenties Slip.
3	Frts.	1	New York Trap Rock Corporation (N. Y.)	do.	250 Park Avenue.
4	Frts.	1	James F. Dwyer	Albany, N. Y.	20 West Strand, Kingston, N. Y.
5	Frts.	1	Michael J. Derby	New York, N. Y.	17 State Street.
6	Frts.	1	Anthony O'Boyle (N. Y.)	do.	15 Moore Street.
7	Frts.	1	New York Trap Rock Corporation (N. Y.)	do.	250 Park Avenue.
8	Frts.	1	James T. O'Donnell	do.	44 Whitehall Street.
9	Frts.	1	New York Trap Rock Corporation (N. Y.)	do.	250 Park Avenue.
10	Frts.	1	Reliance Marine Transportation and Construction Corporation (N. Y.)	do.	44 Whitehall Street.
11	Frts.	1	W. F. & R. Boat Builders (N. Y.)	do.	c/o Philip Woods, 1 Broadway.
12	Mso.	1	M. P. Howlett (Del.)	do.	17 State Street.
13	Mso.	1	do.	do.	Do.
14	Lgt.	2	do.	Philadelphia, Pa.	902 South Swanson Street.
15	Frts.	1	do.	do.	Do.
16	Frts.	1	do.	do.	Do.
17	Frts.	1	New York Trap Rock Corporation (N. Y.)	New York, N. Y.	250 Park Avenue.
18	Frts.	0	New Haven Trap Rock Co. (Conn.)	New Haven, Conn.	69 Church Street.
19	Frts.	0	E. M. Kendall	Astoria, Ore.	Rosburg, Wash.
20	Frts.	1	Connors Marine Co. (N. Y.)	New York, N. Y.	21 West Street.
21	Frts.	1	Mary A. McWilliams	do.	66 Haven Esplanade, Tompkinsville, N. Y.
22	Fer.	1	George F. Zerglebel	Evansville, Ind.	Mount Vernon, Ind.
23	Flr.	4	H. P. Dilkes	Philadelphia, Pa.	308 Chestnut Street.
24	Frts.	1	James P. McAllister	New York, N. Y.	17 State Street.
25	Frts.	1	do.	do.	Do.
26	Frts.	1	do.	do.	Do.
27	Frts.	1	do.	do.	Do.
28	Frts.	1	do.	do.	Do.
29	Frts.	1	do.	do.	Do.
30	Frts.	1	do.	do.	Do.
31	Frts.	1	do.	do.	Do.
32	Frts.	1	do.	do.	Do.
33	Frts.	1	do.	do.	Do.
34	Frts.	1	do.	do.	Do.
35	Frts.	1	do.	do.	Do.
36	Frts.	1	do.	do.	Do.
37	Frts.	1	do.	do.	Do.
38	Frts.	1	do.	do.	Do.
39	Frts.	1	do.	do.	Do.
40	Frts.	1	do.	do.	Do.
41	Frts.	1	do.	do.	Do.
42	Frts.	1	do.	do.	Do.
43	Frts.	1	do.	do.	Do.
44	Frts.	1	do.	do.	Do.
45	Frts.	1	do.	do.	Do.
46	Frts.	1	do.	do.	Do.
47	Frts.	1	do.	do.	Do.
48	Frts.	1	do.	do.	Do.
49	Frts.	1	do.	do.	Do.
50	Frts.	1	do.	do.	Do.
51	Frts.	1	do.	do.	Do.
52	Frts.	1	do.	do.	Do.
53	Frts.	1	do.	do.	Do.
54	Frts.	1	do.	do.	Do.
55	Frts.	1	do.	do.	Do.
56	Frts.	1	do.	do.	Do.
57	Frts.	1	Anthony O'Boyle (N. Y.)	do.	15 Moore Street.
58	Frts.	1	McLain Line (N. Y.)	do.	21 West Street.
59	Frts.	1	do.	do.	Do.
60	Frts.	1	do.	do.	Do.
61	Frts.	1	do.	do.	Do.
62	Frts.	1	do.	do.	Do.
63	Frts.	1	do.	do.	Do.
64	Frts.	1	do.	do.	Do.
65	Frts.	1	do.	do.	Do.
66	Frts.	1	B. & O. R. R. Co. (Md.)	Baltimore, Md.	Baltimore and Charles Streets.
67	Tnk	0	Inland Waterways Co. (Del.)	Louisville, Ky.	122 South Fifth Street.
68	Frts.	1	Wm. Spencer & Son Corporation (N. Y.)	New York, N. Y.	40 Rector Street.
69	Frts.	3	Magnolia Petroleum Co. (Tex.)	Port Arthur, Tex.	Beaumont, Tex.
70	Frts.	2	B. & O. R. R. Co. (Md.)	Baltimore, Md.	Baltimore and Charles Streets.
71	Frts.	0	Jennie Olson	Tacoma, Wash.	450 Middle Waterway.
72	Frts.	1	Red Star Towing & Transportation Co. (W. Va.)	New York, N. Y.	17 Battery Place.
73	Tnk.	1	Gulf Refining Co. (Tex.)	Port Arthur, Tex.	Gulf Office Building.
74	Drg.	8	Great Lakes Dredge & Dock Co. (N. J.)	Duluth, Minn.	Exchange Building.
75	Tnk.	1	Nora M. Messenger	Philadelphia, Pa.	Federalsburg, Md.

¹ Formerly barge B. R. Dudley.

⁶ Formerly et. p. Happy Day.

Line No.	Official No.	Rtg	Name of vessel	Tonnage		Register dimensions			When built	Where built	
				Gross	Net	Length	Breadth	Depth			
							Feet	Feet	Feet		
1	171898	Brg.	Majestic No. 1	77	77	43.5	20.2	4.0	1934	Seattle, Wash.	
2	167264	Brg.	Major Murray	253	246	106.0	22.5	11.1	1918	Cohoes, N. Y.	
3	93264	Brg.	Makaweli	899	821	194.0	39.5	17.5	1902	Oakland, Calif.	
4	163932	Brg.	Malcolm	449	433	116.5	30.2	12.0	1909	Gldersleeve, Conn.	
5	170022	Scw.	Mallard	118	118	80.1	28.1	6.0	1928	Port Blakely, Wash.	
6	169744	Brg.	MALTHA	378	374	100.0	40.0	8.5	1927	Oakland, Calif.	
7	231666	Brg.	MAMEI (KNUF)	3,916	3,584	335.8	52.1	29.4	1920	Mobile, Ala.	
8	167580	Brg.	Mame A. Murray	274	267	106.0	22.5	12.1	1919	Cohoes, N. Y.	
9	166897	Brg.	MAMMOTH	2,236	2,204	452.1	50.1	10.8	1917	Ambridge, Pa.	
10	166308	Brg.	Manitou	263	263	130.0	30.0	4.0	1916	Wabasha, Minn.	
11	165197	Brg.	MANITOWOC	5,201	5,201	600.1	88.1	7.6	1913	Manitowoc, Wis.	
13	165325	Scw.	MANN BROTHERS CO. NO. 2	351	351	115.0	25.2	11.6	1913	Ashtabula, Ohio	
14	219409	Brg.	Manokin	1,289	1,213	228.0	37.7	19.1	1919	White Haven, Md.	
15	215253	Brg.	Manor	1,603	1,437	245.3	41.2	19.9	1917	Bath, Me.	
16	169460	Drg.	Maracalbo	275	272	109.9	34.1	7.3	1926	Baltimore, Md.	
17	170706	Brg.	Marcella Horan	352	352	115.0	35.7	8.6	1926	Kingston, N. Y.	
18	51330	Scw.	March	104	104	88.4	24.0	5.7	1895	Tacoma, Wash.	
19	170196	Brg.	Marchand	11	11	61.0	14.3	1.6	1927	Glenwood, Pa.	
20	171576	Brg.	Marco	351	351	114.8	28.7	10.0	1927	Kingston, N. Y.	
21	162030	Brg.	Margaret	384	368	121.3	27.5	12.0	1903	Gldersleeve, Conn.	
22	168651	Brg.	Margaret	13	13	60.0	16.0	1.9	1922	Knoxville, Tenn.	
23	169159	Brg.	Margaret B.	277	277	111.0	36.0	7.7	1924	Weehawken, N. J.	
24	171969	Brg.	Margaret M.	370	370	117.0	35.1	8.8	1921	Kingston, N. Y.	
25	51421	Brg.	Margaret Hart	300	300	111.0	24.5	10.6	1901	Rondout, N. Y.	
26	168725	Brg.	Margaret McCullough	340	340	115.9	34.2	9.2	1923	Brooklyn, N. Y.	
27	166757	Brg.	Margaret Murray	247	240	105.6	22.0	10.8	1917	Cohoes, N. Y.	
28	169222	Brg.	Margaret A. Hanley	279	279	102.9	23.1	11.7	1925	Kingston, N. Y.	
29	164203	Cnl.	Margaret A. Hines	129	125	96.0	17.6	8.0	1910	Whitehall, N. Y.	
30	166600	Brg.	Maria	289	289	111.8	33.3	8.7	1906	Camden, N. J.	
31	169564	Brg.	Maria	17	17	42.6	13.5	4.7	1926	San Francisco, Calif.	
32	170121	Brg.	Maria No. 2	19	19	45.2	13.5	4.3	1928	do.	
33	162426	Brg.	Marian B. Harris	373	373	110.5	28.0	11.6	1905	Brooklyn, N. Y.	
34	168862	Brg.	Maricopa	281	281	100.1	34.3	9.2	1923	Kingston, N. Y.	
35	166823	Brg.	Marie	313	313	111.4	33.0	9.1	1913	Rondout, N. Y.	
36	171278	Brg.	Marie and Ethel	264	264	108.7	21.6	11.0	1927	Athens, N. Y.	
37	216188	Brg.	Marie De Ronde	2,376	2,181	296.7	48.0	24.0	1918	Aberdeen, Wash.	
38	221079	Brg.	Marie Hooper	2,190	2,094	267.3	46.0	23.6	1920	Mobile, Ala.	
39	167097	Brg.	Marie O'Connell	428	421	112.0	29.2	13.3	1917	Kingston, N. Y.	
40	168669	Brg.	Marie F. Gilligan	451	451	112.0	29.0	13.6	1923	Athens, N. Y.	
41	51356	Brg.	Marietta	313	261	80.0	28.0	7.9	1900	Baltimore, Md.	
42	171925	Drg.	Marietta Dredge	82	82	121.0	23.0	3.7	1912	Marietta, Ohio	
43	51316	Brg.	Marlon	178	165	101.4	28.6	7.1	1898	Tottenville, N. Y.	
44	92948	Brg.	Marlon	954	865	193.6	35.0	17.6	1899	Noank, Conn.	
45	166573	Brg.	Marlon	353	353	115.3	36.2	9.2	1916	Rockland Lake, N. Y.	
46	170092	Brg.	Marlon Calvin	22	22	60.0	14.0	3.2	1928	Pearl, Ill.	
47	167996	Brg.	Marlon Murray	247	247	105.6	22.0	10.9	1920	Cohoes, N. Y.	
48	168999	Brg.	Marlon O'Neill	261	261	108.2	21.6	11.1	1924	Kingston, N. Y.	
49	167012	Brg.	Marlon Ryan	447	447	112.0	29.6	13.1	1917	Athens, N. Y.	
50	167275	Brg.	Marlon Van R.	422	418	114.0	29.0	12.4	1918	Kingston, N. Y.	
51	167907	Brg.	Marlon E. Bulley	499	499	117.0	31.0	13.6	1920	South Rondout, N. Y.	
52	171356	Brg.	MARJORIE	15	15	59.0	17.0	1.6	1931	Jeffersonville, Ind.	
53	163355	Brg.	Marjorie D.	371	371	112.0	28.5	11.3	1907	Eddyville, N. Y.	
54	170407	Brg.	Mark M. Grimes	317	317	110.0	24.2	11.8	1929	Kingston, N. Y.	
55	169198	Brg.	Marlboro No. 1	237	237	100.7	32.1	7.9	-----	Unknown	
56	169199	Brg.	Marlboro No. 2	244	244	110.3	31.2	7.5	-----	do.	
57	169217	Brg.	Marlboro No. 3	273	273	111.8	32.3	7.9	-----	do.	
58	169200	Brg.	Marlboro No. 4	271	271	112.3	32.1	7.9	-----	do.	
59	169218	Brg.	Marlboro No. 5	271	271	112.4	32.0	8.0	-----	do.	
60	169219	Brg.	Marlboro No. 6	286	286	112.6	32.3	8.4	-----	do.	
61	169201	Brg.	Marlboro No. 7	304	304	114.2	34.2	8.4	-----	do.	
62	169202	Brg.	Marlboro No. 8	342	342	116.5	35.0	8.9	-----	do.	
63	169196	Brg.	Marlboro No. 9	338	338	114.6	33.3	9.4	1920	Kingston, N. Y.	
64	169197	Brg.	Marlboro No. 10	336	336	115.1	33.9	9.3	1920	do.	
65	51457	Brg.	Marlin	365	365	164.0	23.6	10.8	1900	Elkton, Md.	
66	170265	Drg.	MARS	156	156	75.1	30.1	7.5	1927	Morrisville, Pa.	

¹ Formerly Panaman barge Mamel.

² Formerly scow T. & C. No. 2.

³ Formerly barge Hammond Bros.

⁴ Formerly barge Rose Leary.

Unrigged Vessels

759

Line No.	Service	Crew	Name of owner	Home port	Address of owner
1	Fsh.	1	G. A. Stallman.....	Seattle, Wash.....	1544 Palm Avenue.
2	Frt.	1	Edward G. Murray Lighterage & Transporta- tion Co. (N. Y.).....	Albany, N. Y.....	17 State Street, New York, N. Y.
3	Fsh.	12	Rainbow Fishing Barge Co. (Calif.).....	Los Angeles, Calif.....	Farmers & Merchants Bank Build- ing, Long Beach, Calif.
4	Frt.	1	James McWilliams Blue Line (N. Y.).....	New York, N. Y.....	1 Broadway.
5	Frt.	1	Peninsular Railway Co. (Wash.).....	Seattle, Wash.....	Shelton, Wash.
6	Frt.	2	Union Oil Co. of California (Calif.).....	Los Angeles, Calif.....	Union Oil Building.
7	Frt.	6	Oliver Transportation Co.....	Philadelphia, Pa.....	c/o E. E. Walling, 123 South Broad Street.
8	Frt.	1	Edward G. Murray Lighterage & Transporta- tion Co. (N. Y.).....	Albany, N. Y.....	17 State Street, New York, N. Y.
9	Fer.	4	Texas and New Orleans R. R. Co. (Tex.).....	New Orleans, La.....	Pan American Building.
10	Pas.	2	Jack S. Slyfield.....	Pittsburgh, Pa.....	McGregor, Iowa.
11	Msc.	1	Manitowoc Shipbuilding Corporation (Wis.).....	Milwaukee, Wis.....	Sixteenth Street and River, Mani- towoc, Wis.
13	Frt.	1	Mann Bros. Co. (N. Y.).....	Buffalo, N. Y.....	352 Ohio Street.
14	Frt.	3	Southern Transportation Co. (N. J.).....	Philadelphia, Pa.....	Commercial Trust Building.
15	Frt.	4	P. F. Martin Barge Corporation (Del.).....	Wilmington, Del.....	c/o Corporation Trust Co., 30 Dover Green, Dover, Del.
16	Drg.	22	Standard Dredging Co. (N. J.).....	New York, N. Y.....	80 Broad Street.
17	Frt.	1	Martin P. Horan.....	do.....	59 Pearl Street.
18	Msc.	22	Pacific American Fisheries (Del.).....	Bellingham, Wash.....	South Bellingham, Wash.
19	Fer.	1	Marchand Ferry Co. (Pa.).....	Pittsburgh, Pa.....	Box 92, Coal Center, Pa.
20	Frt.	1	Marine Transit Corporation (N. Y.).....	New York, N. Y.....	c/o Irving Trust Co., 1 Wall Street.
21	Frt.	1	Keeler Transportation Line (N. Y.).....	do.....	151-17 Sixth Road, Whitestone, L. I., N. Y.
22	Fer.	1	County of Knox.....	Chattanooga, Tenn.....	Knoxville, Tenn.
23	Frt.	1	New York & Albany Lighterage Co. (N. Y.).....	New York, N. Y.....	Pier 39, North River.
24	Frt.	1	Connors Marine Co. (N. Y.).....	do.....	21 West Street.
25	Frt.	1	Anthony O'Boyle.....	do.....	11 Moore Street.
26	Frt.	1	Cleary Bros. (N. Y.).....	do.....	116 Broad Street.
27	Frt.	1	Edward G. Murray Lighterage & Transporta- tion Co. (N. Y.).....	Albany, N. Y.....	17 State Street, New York, N. Y.
28	Frt.	1	W. F. & R. Boat Builders (N. Y.).....	do.....	Kingston, N. Y.
29	Frt.	1	Anthony P. Hines.....	do.....	Port Ewen, N. Y.
30	Frt.	1	New York Trap Rock Corporation (N. Y.).....	New York, N. Y.....	250 Park Avenue.
31	Fsh.	2	Samuel S. Balesteri.....	San Francisco, Calif.....	595 Figueroa Street, Monterey, Calif.
32	Fsh.	2	J. H. Reed.....	Los Angeles, Calif.....	8433 Virginia Avenue, South Gate Calif.
33	Frt.	1	Red Jacket Line.....	New York, N. Y.....	522 Fifth Avenue.
34	Frt.	1	Southern Pacific Co. (Ky.).....	do.....	Pier 49, North River.
35	Frt.	1	Jacob Rice & Sons.....	do.....	103 Park Avenue.
36	Frt.	1	Richard Lenahan.....	Albany, N. Y.....	Franklin Street, Athens, N. Y.
37	Frt.	3	P. F. Martin.....	Philadelphia, Pa.....	111 Walnut Street.
38	Frt.	3	Eastern Transportation Co. (Del.).....	Wilmington, Del.....	7 West Tenth Street.
39	Frt.	1	Edward G. Murray Lighterage & Transporta- tion Co. (N. Y.).....	Albany, N. Y.....	17 State Street, New York, N. Y.
40	Frt.	2	New York Scow Corporation (N. Y.).....	New York, N. Y.....	120 Broadway.
41	Frt.	1	B. & O. R. R. Co. (Md.).....	Baltimore, Md.....	Baltimore and Charles Streets.
42	Drg.	5	Ohio River Sand and Gravel Corporation (W. Va.).....	Pittsburgh, Pa.....	110 Juliana Street, Parkersburg, W. Va.
43	Frt.	1	National Lighterage Co. (N. Y.).....	New York, N. Y.....	Pier 49, North River.
44	Frt.	2	H. P. Dilkes.....	Philadelphia, Pa.....	308 Chestnut Street.
45	Frt.	1	New York Trap Rock Corporation (N. Y.).....	New York, N. Y.....	250 Park Avenue.
46	Fer.	1	Essie E. Berry.....	Peoria, Ill.....	1814 South Lincoln Avenue, Springfield, Ill.
47	Frt.	1	Edward G. Murray Lighterage & Transporta- tion Co. (N. Y.).....	Albany, N. Y.....	17 State Street, New York, N. Y.
48	Frt.	1	John F. Joyce.....	do.....	20 West Strand, Kingston, N. Y.
49	Frt.	1	Ira S. Bushey & Sons (N. Y.).....	New York, N. Y.....	764 Court Street, Brooklyn, N. Y.
50	Frt.	1	M. & J. Tracy (N. Y.).....	do.....	1 Broadway.
51	Frt.	1	Anthony O'Boyle (N. Y.).....	do.....	15 Moore Street.
52	Fer.	1	Emma Ahlering.....	Evansville, Ind.....	600 Blackford Avenue.
53	Frt.	1	Josephine Monahan.....	New York, N. Y.....	1139 East Thirty-sixth Street (B).
54	Frt.	1	R. Lenahan (N. Y.).....	do.....	c/o Dwyer Bros., 4 Coenties Slip.
55	Frt.	1	Rosoff Sand & Gravel Corporation (N. Y.).....	do.....	295 Madison Avenue.
56	Frt.	1	do.....	do.....	Do.
57	Frt.	1	do.....	do.....	Do.
58	Frt.	1	do.....	do.....	Do.
59	Frt.	1	do.....	do.....	Do.
60	Frt.	1	do.....	do.....	Do.
61	Frt.	1	do.....	do.....	Do.
62	Frt.	1	do.....	do.....	Do.
63	Frt.	1	do.....	do.....	Do.
64	Frt.	1	do.....	do.....	Do.
65	Frt.	1	James J. McNally.....	Philadelphia, Pa.....	Bullitt Building.
66	Drg.	3	Warner Co. (Del.).....	do.....	1616 Walnut Street.

1 Formerly barge Mary E. Joyce.

6 Formerly barge Sara Lenahan.

Unrigged Vessels

Line No.	Official No.	Rig	Name of vessel	Tonnage		Register dimensions			When built	Where built
				Gross	Net	Length	Breadth	Depth		
				Feet						
1	170829	Brg.	Mars.....	309	309	112.0	34.0	8.6	1927	Wilmington, Del.
2	162438	Brg.	Marten.....	416	416	161.0	39.5	7.6	1905	Winslow, Wash.
3	171313	Brg.	Martha.....	316	316	111.5	33.7	8.5	1926	Kingston, N. Y.
4	171684	Brg.	Martha.....	219	219	99.8	21.3	10.5	1924	do.
5	170433	Brg.	Martha Harrington.....	512	512	117.3	31.0	12.4	1922	do.
6	169223	Brg.	Martha O'Neill.....	262	262	103.4	22.6	11.1	1925	do.
7	170408	Brg.	Martha R. Grimes.....	318	318	110.0	24.2	11.8	1929	do.
8	165871	Brg.	Martha S. Chandler.....	302	302	112.7	33.0	8.7	1914	do.
9	165866	Sow.	Martin.....	31	31	53.7	17.9	3.9	1916	Seattle, Wash.
10	171912	Brg.	Martins Spring Ferry.....	10	10	59.6	12.0	2.0	1934	Norfolk, Ark.
11	51379	Brg.	Mary.....	73	73	84.0	10.4	6.4	1898	Syracuse, N. Y.
12	168530	Brg.	Mary (composite).....	11	11	52.0	11.0	2.0	1916	Grafton, Ill.
13	169327	Brg.	Mary.....	18	18	45.2	13.4	4.4	1925	San Francisco, Calif.
14	170915	Brg.	Mary.....	6	6	30.0	11.8	2.3	1923	New Harmony, Ind.
15	171967	Brg.	Mary D.....	11	11	54.6	12.1	2.0	1935	Rockwood, Tenn.
16	171002	Brg.	Mary E.....	457	457	112.6	34.0	11.5	1930	Kingston, N. Y.
17	163546	Brg.	Mary H.....	410	410	110.0	29.2	12.2	1908	South Rondout, N. Y.
18	171970	Brg.	Mary M.....	369	369	115.3	35.4	9.0	1921	Kingston, N. Y.
19	166189	Brg.	Mary R.....	488	488	114.2	30.8	13.4	1915	Rondout, N. Y.
20	166624	Brg.	Mary & Frank.....	390	390	113.5	27.3	12.3	1910	Kingston, N. Y.
21	171582	Brg.	Mary and Melvin.....	319	319	110.0	24.1	11.7	1929	do.
22	164410	Sow.	Mary Ann No. 2.....	111	111	76.0	26.0	6.6	1903	Bremerton, Wash.
23	166774	Brg.	Mary Cleary.....	528	528	120.4	33.0	13.0	1917	Kingston, N. Y.
24	166401	Cnl.	Mary Costello.....	227	227	105.5	23.0	9.4	1916	Whitehall, N. Y.
25	170600	Brg.	Mary Cummings.....	395	395	108.5	26.4	12.4	1920	Unknown
26	168120	Brg.	Mary Doherty.....	446	446	113.0	29.0	13.1	1920	Kingston, N. Y.
27	170707	Brg.	Mary Horan.....	352	352	115.0	35.7	8.6	1926	do.
28	167333	Brg.	Mary McGaffee.....	488	480	115.5	31.0	13.6	1918	do.
29	162450	Brg.	Mary A. Hooper.....	313	282	179.0	23.8	11.0	1905	Pocomoke City, Md.
30	165043	Cnl.	Mary A. O'Connor.....	187	181	107.0	22.6	9.5	1912	Whitehall, N. Y.
31	170194	Brg.	Mary B. Foss.....	320	320	112.0	34.1	9.2	1928	Newburgh, N. Y.
32	165737	Brg.	Mary B. Howard.....	642	642	128.0	33.0	15.0	1914	Kingston, N. Y.
33	168259	Brg.	Mary E. Dillon.....	232	232	100.0	25.4	8.6	1921	West New Brighton, N. Y.
34	169556	Brg.	Mary E. Killian.....	269	269	107.5	23.0	11.1	1926	Kingston, N. Y.
35	166339	Cnl.	Mary E. Nealer.....	108	100	95.9	17.5	7.6	1916	Waterford, N. Y.
36	168996	Brg.	Mary E. Petrie.....	460	460	110.2	31.3	12.9	1920	Brooklyn, N. Y.
37	171217	Brg.	Mary E. Riley.....	361	361	114.9	35.9	9.1	1925	Weehawken, N. J.
38	168169	Brg.	Mary F. Chapman.....	265	265	108.0	22.5	11.1	1921	Watervliet, N. Y.
39	162566	Brg.	Mary F. Flannery.....	374	374	112.2	28.2	11.5	1905	Rondout, N. Y.
40	167461	Brg.	Mary F. Scully.....	426	426	114.3	29.0	12.2	1918	Kingston, N. Y.
41	218703	Brg.	Mary J. Sheridan.....	1,083	1,021	231.1	35.0	14.9	1919	Havre de Grace, Md.
42	169272	Brg.	Mary K. Murray.....	363	363	102.2	29.4	12.0	1920	Kingston, N. Y.
43	167888	Brg.	Mary L. Raftery.....	247	247	105.6	22.0	10.9	1920	Cohoes, N. Y.
44	162387	Brg.	Mary R. Brown.....	424	424	185.0	23.8	11.1	1905	Elkton, Md.
45	163356	Brg.	Mary Ellen Wood.....	393	393	113.7	28.4	11.7	1907	Kingston, N. Y.
46	51462	Brg.	Maryland.....	361	361	169.0	23.8	10.6	1899	Elkton, Md.
47	214687	Brg.	Maryland.....	1,371	1,257	228.7	40.0	16.0	1917	Wilmington, Del.
48	167124	Brg.	Massillon.....	317	317	79.9	28.1	7.7	1917	Brooklyn, N. Y.
49	163962	Brg.	MASTODON.....	1,729	1,729	369.0	50.2	10.5	1909	Camden, N. J.
50	171136	Brg.	Match Light.....	213	213	99.6	31.0	7.6	1914	Brooklyn, N. Y.
51	171344	Brg.	Mathilde R.....	310	310	112.3	32.9	8.4	1917	Kingston, N. Y.
52	168676	Brg.	Matie E. Murray.....	247	247	105.6	22.0	10.9	1920	Cohoes, N. Y.
53	67486	Brg.	Mattapony.....	363	363	164.0	23.0	10.0	1900	Elkton, Md.
54	169221	Brg.	Matthew B. Davin, jr.....	262	262	103.4	26.6	11.1	1925	Kingston, N. Y.
55	169505	Brg.	Mattie R.....	266	266	100.0	28.0	11.5	1922	do.
56	163365	Brg.	Maurotania.....	476	476	130.8	30.0	12.6	1907	Perth Amboy, N. J.
57	167922	Brg.	Maurice Powell.....	480	480	116.6	30.3	13.4	1929	West Haven, Conn.
58	215086	Brg.	Maurice R. Shaw, jr.....	598	575	171.2	37.0	13.2	1917	Pocomoke City, Md.
59	164387	Sow.	May.....	7	7	32.0	10.0	3.0	1911	Seattle, Wash.
60	164894	Sow.	May.....	6	6	36.6	10.1	2.0	1912	Padilla, Wash.
61	169746	Brg.	May.....	10	10	55.0	11.8	1.9	1926	Red House, W. Va.
62	169572	Brg.	May R.....	292	292	99.8	26.6	11.4	1922	Kingston, N. Y.
63	170651	Brg.	May W.....	511	511	117.3	31.0	12.4	1924	do.
64	166669	Brg.	Mayport.....	271	271	100.2	34.0	9.0	1917	Elizabethport, N. J.
65	162339	Sow.	Mead No. 1.....	265	265	100.8	32.8	9.7	1904	Tacoma, Wash.
66	169484	Brg.	Melvin J. Chapman.....	255	255	106.5	22.0	11.3	1926	Cohoes, N. Y.
67	167880	Brg.	Mercer.....	411	411	100.0	30.0	13.5	1919	West New Brighton, N. Y.
68	170261	Drg.	Mercury.....	51	51	60.0	26.5	3.6	1926	Morrisville, Fla.

¹ Formerly barge H. M. Stagg.

² Formerly canal boat John J. Ryan.

³ Formerly barge E. H. Raquet.

⁴ Formerly barge William A. De Mars.

⁵ Formerly schooner barge Northern No. 31.

⁶ Formerly barge Anna M. McNally.

Unrigged Vessels

761

Line No.	Service	Crew	Name of owner	Home port	Address of owner
1	Fr.	1	C. F. Harms Co. (N. Y.)	New York, N. Y.	26 Broadway.
2	Fr.	1	American Yukon Navigation Co. (W. Va.)	Eagle, Alaska	Alaska Building, Seattle, Wash.
3	Fr.	1	Christie Scow Coporation (N. Y.)	New York, N. Y.	15 Moore Street.
4	Fr.	1	Marine Transit Corporation (N. Y.)	do.	17 Battery Place.
5	Fr.	1	Connors Marine Co. (N. Y.)	do.	21 West Street.
6	Fr.	1	W. F. & R. Boat Builders (N. Y.)	Albany, N. Y.	Kingston, N. Y.
7	Fr.	1	Richard Lenahan Co. (N. Y.)	New York, N. Y.	c/o Dwyer Bros., 4 Coenties Slip.
8	Fr.	1	Jacob Rice & Sons	do.	103 Park Avenue.
9	Fsh.	0	Northwestern Fisheries (Del.)	Seattle, Wash.	South Bellingham, Wash.
10	Pas.	2	Mrs. Tom Warren	Memphis, Tenn.	Norfolk, Ark.
11	Fr.	2	Wisconsin Granite Co. (Ill.)	Chicago, Ill.	105 West Monroe Street.
12	Fr.	1	George H. Walk	Peoria, Ill.	Montezuma, Ill.
13	Fsh.	1	Pietro Buffa	San Francisco, Calif.	322 Pacific Avenue, Monterey, Calif.
14	Fr.	1	Olint Pendle	Evansville, Ind.	New Harmony, Ind.
15	Fr.	1	Tom Brown	Chattanooga, Tenn.	Kingston, Tenn.
16	Fr.	1	Reliance Marine Transportation and Construction Corporation (N. Y.)	New York, N. Y.	44 Whitehall Street.
17	Fr.	1	John Hildebrandt	do.	Connelly, N. Y.
18	Fr.	1	Connors Marine Co. (N. Y.)	do.	21 West Street.
19	Fr.	0	Bouchard Transportation Co. (N. Y.)	do.	17 Battery Place.
20	Fr.	1	Cleary Bros. (N. Y.)	do.	116 Broad Street.
21	Fr.	1	Mary F. Chapman	Albany, N. Y.	Box 253, Tappan, N. Y.
22	Fr.	0	Foss Launch & Tug Co. (Wash.)	Tacoma, Wash.	400 Dock Street.
23	Fr.	0	Cleary Bros. (N. Y.)	New York, N. Y.	116 Broad Street.
24	Fr.	1	Charles M. Roberts	Rouses Point, N. Y.	Champlain, N. Y.
25	Fr.	1	Anthony O'Boyle (N. Y.)	New York, N. Y.	15 Moore Street.
26	Fr.	1	do.	do.	Do.
27	Fr.	1	Marlin P. Horan	do.	59 Pearl Street.
28	Fr.	1	Edward G. Murray Lighterage & Transportation Co. (N. Y.)	Albany, N. Y.	17 State Street, New York, N. Y.
29	Fr.	3	Eastern Transportation Co. (Del.)	Wilmington, Del.	Ford Building.
30	Fr.	1	John V. O'Connor	Albany, N. Y.	Drawer F, station R, Kingston, N. Y.
31	Fr.	1	New York Trap Rock Corporation (N. Y.)	New York, N. Y.	250 Park Avenue.
32	Fr.	1	Thomas J. Howard	do.	17 Battery Place.
33	Fr.	1	Henry Farber	do.	4004 Atlantic Avenue (B).
34	Fr.	1	Richard Lenahan Co. (N. Y.)	Albany, N. Y.	20 West Strand Street, Kingston, N. Y.
35	Fr.	1	Elizabeth M. Poissant	Rouses Point, N. Y.	Champlain, N. Y.
36	Fr.	1	New York Scow Corporation (N. Y.)	New York, N. Y.	120 Wall Street.
37	Fr.	1	Cleary Brothers (N. Y.)	do.	116 Broad Street.
38	Fr.	1	Della Tucker	do.	178 East Thirty-second Street (B).
39	Fr.	1	Anthony O'Boyle (N. Y.)	do.	15 Moore Street.
40	Fr.	1	M. & J. Tracy (N. Y.)	do.	1 Broadway.
41	Fr.	2	D. T. Sheridan	Philadelphia, Pa.	127 Walnut Street.
42	Fr.	1	Edward G. Murray Lighterage & Transportation Co. (N. Y.)	Albany, N. Y.	17 State Street, New York, N. Y.
43	Fr.	1	Thomas A. Tucker	New York, N. Y.	1 Broadway.
44	Fr.	1	Eastern Transportation Co. (Del.)	Wilmington, Del.	Ford Building.
45	Fr.	4	Mystic Steamship Co. (Trustees)	Boston, Mass.	250 Stuart Street.
46	Fr.	3	Eastern Transportation Co. (Del.)	Wilmington, Del.	Ford Building.
47	Fr.	4	P. Dougherty Co. (Md.)	Baltimore, Md.	Hearst Tower Building.
48	Fr.	1	B. & O. R. R. Co. (Md.)	do.	Baltimore and Charles Streets.
49	Fr.	4	Texas and New Orleans R. R. Co. (Tex.)	New Orleans, La.	Pan American Bank Building.
50	Fr.	1	O'Brien Brothers (N. Y.)	New York, N. Y.	233 Broadway.
51	Fr.	1	Jacob Rice & Sons	do.	103 Park Avenue.
52	Fr.	1	Edward G. Murray Lighterage & Transportation Co. (N. Y.)	Albany, N. Y.	17 State Street, New York, N. Y.
53	Fr.	1	Southern Transportation Co. (N. J.)	Philadelphia, Pa.	Commercial Trust Building.
54	Fr.	1	W. F. & R. Boat Builders (N. Y.)	New York, N. Y.	c/o Philip Woods, 1 Broadway.
55	Fr.	1	Bouchard Transportation Co. (N. Y.)	do.	17 Battery Place.
56	Fr.	1	Harold L. Valentine (N. Y.)	do.	21 West Street.
57	Fr.	1	James McWilliams Blue Line (N. J.)	do.	1 Broadway.
58	Fr.	2	Nichols Bros. (Va.)	Norfolk, Va.	300 Main Street.
59	Fsh.	0	San Juan Fishing & Packing Co. (Wash.)	Seattle, Wash.	Foot Stacy Street.
60	Fr.	0	John Callahan	Port Townsend, Wash.	Route 2, Mount Vernon, Wash.
61	Fr.	1	Red House Transportation Co. (W. Va.)	Pittsburgh, Pa.	Red House, W. Va.
62	Fr.	1	Bouchard Transportation Co. (N. Y.)	New York, N. Y.	17 Battery Place.
63	Fr.	1	Connors Marine Co. (N. Y.)	do.	21 West Street.
64	Fr.	2	New York & Cuba Mill Steamship Co. (Me.)	do.	Foot Wall Street.
65	Fr.	0	Tucoma Tug & Barge Co. (Wash.)	Tucoma, Wash.	N. P. Dock.
66	Fr.	1	Mary F. Chapman	Albany, N. Y.	Box 253, Tappan, N. Y.
67	Fr.	1	Frank McWilliams	New York, N. Y.	15 Moore Street.
68	Drg.	3	Warner Co. (Del.)	Philadelphia, Pa.	1616 Walnut Street.

⁷ Formerly barge Now Then.

⁸ Formerly barge Gertrude Thurston.

⁹ Formerly schooner Charles M. Struven.

¹⁰ Formerly barge Michael A. Nealy.

Line No.	Official No.	Rig	Name of vessel	Tonnage		Register dimensions			When built	Where built	
				Gross	Net	Length	Breadth	Depth			
							Feet	Feet	Feet		
1	170769	Brg.	Meta E.....	356	356	117.0	34.2	9.4	1928	Brooklyn, N. Y.	
2	92304	Brg.	Meteor.....	965	894	177.3	38.4	13.5	1891	Port Blakeley, Wash.	
3	167801	Brg.	MEXPET 104.....	639	639	200.2	36.6	9.6	1920	Violet, La.	
4	170388	Sew.	MEYER DREDGING & EXCAVATING CO. NO. 2.	125	125	72.7	36.7	6.0	1929	Toledo, Ohio.	
5	168365	Brg.	Miami.....	351	343	135.0	34.0	8.8	1922	Chester, Pa.	
6	169608	Brg.	Miami.....	481	481	100.2	31.9	8.1	1919	Brooklyn, N. Y.	
7	169398	Drg.	MIAMI.....	547	547	163.0	40.0	9.2	1913	Long Beach, Calif.	
8	171597	Brg.	Michael L.....	271	271	110.2	22.0	10.9	1933	Athens, N. Y.	
9	167356	Brg.	Michael Howard.....	502	494	120.0	31.0	13.4	1918	Kingston, N. Y.	
10	170292	Brg.	Michael Weldner.....	523	523	117.8	30.0	13.4	1929	do.	
11	167745	Brg.	Michael J. Byrnes, jr.....	247	247	105.6	22.0	10.9	1919	Cohoes, N. Y.	
12	51410	Sew.	Middaugh.....	158	158	92.6	30.6	6.6	1901	Stellacoom, Wash.	
13	170264	Drg.	Midget.....	22	22	45.8	20.0	2.7	1926	Morrisville, Pa.	
14	165265	Brg.	Mildred.....	446	446	112.2	29.4	13.5	1913	Kingston, N. Y.	
15	162988	Brg.	Millegage No. 15.....	603	603	122.4	37.2	9.1	1906	Noank, Conn.	
16	166794	Brg.	Milestone.....	334	334	117.6	33.3	9.2	1917	Tomkins Cove, N. Y.	
17	228099	Brg.	Milfred.....	25	25	60.0	18.0	2.8	1922	Pittsburgh, Pa.	
18	164985	Sew.	MILWAUKEE NO. 22.....	762	762	143.2	40.0	12.6	1912	Cleveland, Ohio.	
19	166549	Brg.	Mineola.....	215	215	90.7	32.3	8.4	1914	Brooklyn, N. Y.	
20	166601	Brg.	Minerva.....	307	307	111.8	33.6	9.2	1906	Camden, N. J.	
21	201200	Brg.	Mingo.....	954	865	193.6	35.0	17.6	1904	Noank, Conn.	
22	168628	Brg.	MINNESOTA.....	411	411	125.1	38.2	9.0	1913	Cleveland, Ohio.	
23	171345	Brg.	Minnie R.....	302	302	109.8	32.9	8.3	1920	Kingston, N. Y.	
24	93086	Brg.	Minnie A. Caine.....	880	779	195.5	41.0	15.2	1900	Seattle, Wash.	
25	162277	Brg.	Minnie T. Robinson.....	266	262	150.6	27.0	9.9	1904	Pocomoke City, Md.	
26	171442	Brg.	Miss Atlantic City.....	118	118	78.0	28.1	6.2	1929	Atlantic City, N. J.	
27	170659	Brg.	Missionary.....	21	21	60.0	18.0	2.6	1929	Antiquity, Ohio.	
28	171399	Brg.	Mississppi.....	25	25	64.5	14.0	3.2	1931	Stoddard, Wis.	
29	162024	Brg.	Mobjack.....	426	426	183.5	23.8	11.1	1905	Elkton, Md.	
30	165512	Brg.	Moccasin.....	473	473	201.3	23.8	11.0	1913	do.	
31	171161	Drg.	MOGUL.....	832	700	166.0	42.6	10.6	1929	Manitowoc, Wis.	
32	164640	Brg.	Mohawk.....	460	466	200.4	23.8	10.8	1911	Elkton, Md.	
33	169138	Brg.	Mohawk.....	334	334	118.4	35.0	7.3	1904	Unknown	
34	210603	Brg.	Molino (KNVC).....	954	865	193.6	35.0	17.6	1904	Noank, Conn.	
35	168482	Sew.	Molley.....	16	16	64.6	16.1	1.9	1922	Nenana, Alaska.	
36	162985	Sew.	Mollie.....	12	12	41.0	16.5	2.5	1906	Tacoma, Wash.	
37	169765	Sew.	MOLLIE.....	35	35	49.0	20.2	3.7	1927	Detroit, Mich.	
38	169076	Brg.	Mollie Dodds.....	477	477	223.0	34.0	6.8	1891	Unknown	
39	163242	Cnl.	Mollie J. Boles.....	103	98	196.5	17.2	8.0	1907	Whitehall, N. Y.	
40	171543	Brg.	Molly Noonan.....	335	335	112.0	34.1	9.2	1932	Newburgh, N. Y.	
41	168212	Brg.	Molly Scully.....	457	457	14.0	29.0	13.1	1920	Kingston, N. Y.	
42	165972	Cnl.	Molly D. Roberts.....	104	98	96.0	17.4	7.6	1915	Waterford, N. Y.	
43	166324	Sew.	Monadnock.....	22	14	47.9	16.9	3.4	1915	Dresden, Me.	
44	169957	Brg.	MONARCH.....	951	951	153.6	50.0	12.7	1927	Newport News, Va.	
45	92930	Brg.	Monitor.....	955	866	193.6	35.0	17.6	1899	Noank, Conn.	
46	162642	Brg.	Monocacy.....	150	150	81.0	28.0	7.0	1905	Port Richmond, N. Y.	
47	165206	Brg.	Monocacy.....	466	466	200.4	23.8	11.0	1913	Chesapeake City, Md.	
48	208289	Brg.	Monocacy.....	981	929	202.2	40.1	14.4	1911	Elkton, Md.	
49	51460	Brg.	Monongahela.....	235	184	100.0	32.0	9.0	1903	Baltimore, Md.	
50	166778	Brg.	Monroe.....	439	439	113.6	28.4	13.2	1917	South Rondout, N. Y.	
51	162759	Sew.	MONROE DOCTRINE.....	446	446	175.0	25.0	12.0	1897	Buffalo, N. Y.	
52	51398	Brg.	Monrovia.....	144	126	80.0	28.3	7.4	1901	Port Richmond, N. Y.	
53	162692	Brg.	Montana.....	151	104	80.0	28.0	8.0	1906	Baltimore, Md.	
54	162796	Brg.	Montana.....	380	380	161.7	38.7	7.0	1908	Winslow, Wash.	
55	213744	Brg.	Montauk.....	1,371	1,257	228.7	40.0	16.0	1915	Wilmington, Del.	
56	165396	Brg.	Monterey.....	229	229	95.2	34.2	8.1	1913	Brooklyn, N. Y.	
57	171095	Brg.	Moon Light.....	220	220	101.6	30.0	7.9	1902	do.	
58	171616	Brg.	Moonlight Garden.....	12	12	42.0	13.5	2.5	1933	Pekin, Ill.	
59	171517	Brg.	Moon Mullins.....	48	48	80.0	20.0	3.5	1932	Paducah, Ky.	
60	169679	Brg.	Moonstone.....	321	321	112.3	34.0	9.4	1907	Unknown	
61	163152	Brg.	Moose.....	407	407	159.3	38.0	8.0	1907	Winslow, Wash.	
62	165075	Brg.	Moran No. 8.....	206	206	99.8	29.8	7.1	1906	Brooklyn, N. Y.	
63	171454	Brg.	Moran No. 10.....	239	239	95.0	33.0	8.3	1907	Staten Island, N. Y.	
64	165090	Brg.	Moran No. 12.....	208	208	99.8	30.0	8.3	1906	Brooklyn, N. Y.	
65	165082	Brg.	Moran No. 14.....	218	218	101.0	30.5	7.9	1904	do.	
66	171455	Brg.	Moran 28.....	266	266	103.6	33.2	7.9	1914	Verplank, N. Y.	
67	171467	Brg.	Moran 32.....	314	314	113.5	32.9	8.6	1911	Staten Island, N. Y.	
68	171456	Brg.	Moran 34.....	314	314	113.5	32.9	8.6	1911	Unknown	
69	171457	Brg.	Moran 42.....	256	256	102.0	33.0	8.3	1911	Verplank, N. Y.	
70	171458	Brg.	Moran 68.....	328	328	115.6	34.0	8.8	1911	Unknown	

¹ Formerly ^a barge Mexpet 104.
^b Mexican barge H. P. Co. No. 104.

² Formerly barge Brooklyn Eastern District Terminal No. 9.

Line No.	Serv-ice	Crew	Name of owner	Home port	Address of owner
1	Frtn.	1	Exner Sand and Gravel Corporation (N. Y.)	New York, N. Y.	East River and One hundred and ninth street.
2	Frtn.	10	Salmon By-Products Co. (Alaska)	Ketchikan, Alaska	
3	Frtn.	2	Pan American Petroleum Corporation (Del.)	New Orleans, La.	Canal Bank Building.
4	Frtn.	1	Fred G. Meyer	Detroit, Mich.	771 Twentieth Street.
5	Tnk.	2	Gulf Refining Co. (Tex.)	Port Arthur, Tex.	Gulf Office Building.
6	Frtn.	1	Agwillnes (Me.)	New York, N. Y.	Foot Wall Street.
7	Drgr.	12	United Equipment Co. (Nev.)	do.	Woolworth Building.
8	Frtn.	1	M. A. Lenahan	Albany, N. Y.	Box 334, Athens, N. Y.
9	Frtn.	1	Thomas J. Howard	New York, N. Y.	17 Battery Place.
10	Frtn.	1	New York Scow Corporation (N. Y.)	do.	120 Broadway.
11	Frtn.	1	Michael J. Byrnes (estate of)	do.	c/o Geo. W. Taylor Transportation Co., 15 Moore Street.
12	Frtn.	0	Foss Launch & Tug Co. (Wash.)	Tacoma, Wash.	400 Dock Street.
13	Drgr.	3	Warner Co. (Del.)	Philadelphia, Pa.	1616 Walnut Street.
14	Frtn.	1	Cleary Brothers (N. Y.)	New York, N. Y.	116 Broad Street.
15	Frtn.	1	Oils & Asphalt Tanks Transport Corporation (N. Y.)	do.	250 West Fifty-seventh Street.
16	Frtn.	1	New York Trap Rock Corporation (N. Y.)	do.	250 Park Avenue.
17	Fer.	1	Morton Ferry Co. (Pa.)	Pittsburgh, Pa.	Water Street, Millsboro, Pa.
18	Frtn.	2	Great Lakes Dredge & Dock Co. (N. J.)	Duluth, Minn.	Exchange Building.
19	Frtn.	1	Lighterage Holdings (N. Y.)	New York, N. Y.	21 West Street.
20	Frtn.	1	New York Trap Rock Corporation (N. Y.)	do.	250 Park Avenue.
21	Frtn.	2	H. P. Dilkes	Philadelphia, Pa.	308 Chestnut Street.
22	Drgr.	1	Edgar K. Smoot	New York, N. Y.	Mexico City, D. F., Mexico.
23	Frtn.	1	Jacob Rice & Sons	do.	103 Park Avenue.
24	Fsh.	2	Mallbu Maritime Corporation (Del.)	Los Angeles, Calif.	1551 Sixth Street, Santa Monica, Calif.
25	Frtn.	2	Marvil Package Co. (Del.)	Wilmington, Del.	Laurel, Del.
26	Drgr.	4	Mutual Securities Corporation of America (Del.)	Philadelphia, Pa.	211 Atlantic Avenue, Atlantic City, N. J.
27	Fer.	0	S. E. Leach	Pittsburgh, Pa.	Red House, W. Va.
28	Pas.	2	Earl W. Umberger	Milwaukee, Wis.	Stoddard, Wis.
29	Frtn.	1	Southern Transportation Co. (N. J.)	Philadelphia, Pa.	Commercial Trust Building.
30	Frtn.	1	do.	do.	Do.
31	Drgr.	20	Great Lakes Dredge and Dock Co. (N. J.)	Duluth, Minn.	Exchange Building.
32	Frtn.	1	Southern Transportation Co. (N. J.)	Philadelphia, Pa.	Commercial Trust Building.
33	Drgr.	30	Mackie-Thompson Co. (Ill.)	Chicago, Ill.	228 North La Salle Street.
34	Frtn.	2	H. P. Dilkes	Philadelphia, Pa.	308 Chestnut Street.
35	Frtn.	0	John H. Bailey	Seward, Alaska	Nenana, Alaska.
36	Frtn.	0	George O. Noble	Tacoma, Wash.	675 Burleigh Drive, Pasadena, Calif.
37	Msc.	4	Orville C. Howey	Detroit, Mich.	2749 East Third Street, Trenton, Mich.
38	Frtn.	1	John Charles Dodds	New York, N. Y.	1 Pershing Square.
39	Frtn.	1	Arthur Murphy	do.	11 Moore Street.
40	Frtn.	1	Hudson River Shipyards Corporation (N. Y.)	do.	250 Park Avenue.
41	Frtn.	1	Bernard J. Tuoker	do.	1 Broadway.
42	Frtn.	1	Alexander Robert	Rouses Point, N. Y.	Champlain, N. Y.
43	Frtn.	1	Bath Box Co. (Me.)	Bath, Me.	509 Washington, Street.
44	Frtn.	8	Merritt-Chapman & Scott Corporation (Del.)	New York, N. Y.	17 Battery Place.
45	Frtn.	4	Thomas J. Howard	do.	Do.
46	Frtn.	1	B. & O. R. R. Co. (Md.)	Baltimore, Md.	Baltimore and Charles Streets.
47	Frtn.	1	Southern Transportation Co. (N. J.)	Philadelphia, Pa.	Commercial Trust Building.
48	Frtn.	4	Robert B. Wathen	Baltimore, Md.	Foot Andre Street.
49	Frtn.	2	B. & O. R. R. Co. (Md.)	do.	Baltimore and Charles Streets.
50	Frtn.	0	Thomas J. Howard	New York, N. Y.	17 Battery Place.
51	Frtn.	0	Dunbar Sullivan Dredging Co. (N. Y.)	Buffalo, N. Y.	254 Court Street.
52	Frtn.	2	B. & O. R. R. Co. (Md.)	Baltimore, Md.	Baltimore and Charles Streets.
53	Frtn.	1	do.	do.	Do.
54	Frtn.	1	American Yukon Navigation Co. (W. Va.)	Eagle, Alaska	Alaska Building, Seattle, Wash.
55	Frtn.	3	P. Dougherty Co. (Md.)	Baltimore, Md.	Hearst Tower Building.
56	Frtn.	1	Karl O. Olsen	New York, N. Y.	229 St. Johns Place (B).
57	Frtn.	1	O'Brien Bros. (N. Y.)	do.	233 Broadway.
58	Pas.	1	Charles A. Pfeiffer	Peoria, Ill.	Foot Court Street, Pekin, Ill.
59	Pas.	1	Louis Igert	Louisville, Ky.	913 South Third Street, Paducah, Ky.
60	Frtn.	1	New York Trap Rock Corporation (N. Y.)	New York, N. Y.	250 Park Avenue.
61	Frtn.	0	American Yukon Navigation Co. (W. Va.)	Eagle, Alaska	Alaska Building, Seattle, Wash.
62	Frtn.	1	Moran Lighterage Corporation (N. Y.)	New York, N. Y.	17 Battery Place.
63	Frtn.	1	do.	do.	Do.
64	Frtn.	0	do.	do.	Do.
65	Frtn.	0	do.	do.	Do.
66	Frtn.	1	do.	do.	Do.
67	Frtn.	1	do.	do.	Do.
68	Frtn.	1	do.	do.	Do.
69	Frtn.	1	do.	do.	Do.
70	Frtn.	1	do.	do.	Do.

1 Formerly barge Tioga.

Unrigged Vessels

Line No.	Official No.	Rig	Name of vessel	Tonnage		Register dimensions			When built	Where built	
				Gross	Net	Length	Breadth	Depth			
							Feet	Feet	Feet		
1	171459	Brg.	Moran 82.....	309	309	112.3	33.3	8.5	1914	Camden, N. J.	
2	171460	Brg.	Moran 92.....	516	516	133.5	37.0	11.6	1927	Wilmington, Del.	
3	171461	Brg.	Moran 94.....	516	516	133.5	37.0	11.6	1927	do.	
4	171450	Brg.	Moran 96.....	516	516	133.5	37.0	11.6	1928	do.	
5	171451	Brg.	Moran 98.....	516	516	133.5	37.0	11.6	1928	do.	
6	171452	Brg.	Moran 100.....	516	516	133.5	37.0	11.6	1929	do.	
7	170198	Brg.	Moran 101.....	319	319	111.8	34.1	8.9	1928	do.	
8	170199	Brg.	Moran 103.....	319	319	111.8	34.1	8.9	1928	do.	
9	170434	Brg.	Moran 105.....	319	319	111.8	34.1	8.9	1929	do.	
10	170435	Brg.	Moran 107.....	319	319	111.8	34.1	8.9	1929	do.	
11	170436	Brg.	Moran 109.....	319	319	111.8	34.1	8.9	1929	do.	
12	170437	Brg.	Moran 111.....	319	319	111.8	34.1	8.9	1929	do.	
13	170438	Brg.	Moran 113.....	319	319	111.8	34.1	8.9	1929	do.	
14	170439	Brg.	Moran 115.....	319	319	111.8	34.1	8.9	1929	do.	
15	170441	Brg.	Moran 117.....	319	319	111.8	34.1	8.9	1929	do.	
16	170440	Brg.	Moran 119.....	319	319	111.8	34.1	8.9	1929	do.	
17	167173	Brg.	Moran Towing & Transporta- tion Co. No. 46.	335	335	112.0	34.0	9.5	1918	Tottenville, N. Y.	
18	59493	Brg.	Moran Towing & Transporta- tion Co. No. 54.	250	250	110.5	31.2	8.1	1898	New York, N. Y.	
19	167202	Brg.	Moran Towing & Transporta- tion Co. No. 56.	341	341	111.6	34.0	10.1	1918	Tottenville, N. Y.	
20	169154	Brg.	Moran T. & T. Co. No. 84.....	480	480	100.0	31.7	7.8	1920	do.	
21	169142	Brg.	Moran T. & T. Co. No. 88.....	480	480	100.0	31.7	7.8	1920	Brooklyn, N. Y.	
22	169273	Drg.	Morang.....	245	242	109.9	34.0	7.5	1925	Baltimore, Md.	
23	171043	Brg.	More Light.....	292	292	112.0	33.0	8.4	1910	Brooklyn, N. Y.	
24	163435	Brg.	Morgan City.....	507	507	95.0	34.2	8.5	1908	Perth Amboy, N. J.	
25	170624	Brg.	Morgantown.....	498	498	100.0	52.0	8.3	1930	Mariners Harbor, N. Y.	
26	171096	Brg.	Morning Light.....	303	303	113.0	33.0	8.7	1923	Port Richmond, N. Y.	
27	51380	Brg.	Morning Star.....	214	214	101.3	21.0	10.3	1900	South Rondout, N. Y.	
28	170553	Brg.	Moro Bay Ferry.....	12	12	53.6	16.1	1.6	1929	Moro Bay, Ark.	
29	170193	Brg.	Morrison's Bluff Ferry.....	9	9	52.5	10.1	2.2	1928	Spadra, Ark.	
30	165443	Sew.	Morse Bros. No. 1.....	20	20	51.1	17.7	3.0	1913	Bath, Me.	
31	168436	Brg.	Mortimer B. Fuller.....	240	240	101.4	21.5	10.7	1922	Kingston, N. Y.	
32	170417	Brg.	Mortimer B. Patterson.....	335	335	112.0	34.1	9.2	1929	Newburgh, N. Y.	
33	211492	Brg.	Moselem (KNVJ).....	963	876	195.0	35.0	17.6	1913	Noank, Conn.	
34	169067	Brg.	Mountaindale.....	483	483	112.9	30.3	13.3	1914	Kingston, N. Y.	
35	171988	Drg.	MOUNTAINEER.....	156	156	100.0	24.1	4.7	1926	Midland, Pa.	
36	209721	Brg.	Mount Hope (WHCQ).....	1,801	1,584	264.7	44.1	19.0	1912	Bath, Me.	
37	171137	Brg.	Mountain Light.....	309	309	112.5	33.0	8.5	1924	Brooklyn, N. Y.	
38	213703	Brg.	Mount Alry (KNVL).....	1,900	1,680	261.1	41.2	20.5	1915	Bath, Me.	
39	164372	Sew.	Mt. Vernon.....	115	115	79.8	28.0	6.0	1911	Seattle, Wash.	
40	165123	Sew.	Mox.....	25	25	54.6	16.0	3.0	1912	do.	
41	168430	Sew.	Muck.....	175	175	90.0	28.0	8.0	1922	Hoquiam, Wash.	
42	168255	Sew.	Mud.....	178	178	90.3	28.0	8.0	1921	do.	
43	166522	Sew.	Mud Bay.....	49	49	60.3	24.2	4.2	1916	Everett, Wash.	
44	166857	Sew.	Mud Bay.....	24	24	44.2	16.0	4.1	1917	Port Stanley, Wash.	
45	163779	Sew.	MUNSTER.....	316	316	125.0	32.0	8.6	1909	Ecorse, Mich.	
46	166389	Brg.	Murray.....	226	226	94.7	32.3	8.4	1916	Brooklyn, N. Y.	
47	167287	Brg.	Murray Hill.....	308	308	112.8	33.0	8.8	1917	Rondout, N. Y.	
48	171395	Brg.	Murray Ocean.....	329	329	115.4	34.5	8.6	1927	Kingston, N. Y.	
49	167288	Brg.	Murray River.....	278	278	112.4	33.0	8.0	1917	Rondout, N. Y.	
50	171396	Brg.	Murray Sea.....	329	329	115.4	34.5	8.6	1927	Kingston, N. Y.	
51	165289	Sew.	Muskrat.....	244	244	120.0	32.6	7.0	1913	Seattle, Wash.	
52	169234	Sew.	Mutt.....	7	7	45.0	8.9	2.4	1925	Louisville, N. Y.	
53	171115	Brg.	N. E. Co. 2.....	217	217	110.5	32.0	7.1	1921	Portland, Oreg.	
54	171116	Brg.	N. E. Co. 3.....	219	219	125.6	32.0	7.1	1926	do.	
55	171117	Brg.	N. E. Co. 4.....	206	206	121.2	32.0	5.9	1922	St. Helens, Oreg.	
56	171119	Brg.	N. E. Co. 6.....	206	206	121.2	32.0	5.9	1922	do.	
57	171120	Brg.	N. E. Co. 7.....	217	217	110.5	32.0	7.1	1924	Portland, Oreg.	
58	171121	Brg.	N. E. Co. 8.....	217	217	110.5	32.0	7.1	1924	do.	
59	171122	Brg.	N. E. Co. 9.....	217	217	110.5	32.0	7.1	1924	do.	
60	171123	Brg.	N. E. Co. 10.....	219	219	125.6	32.0	7.1	1926	St. Helens, Oreg.	
61	171124	Brg.	N. E. Co. 11.....	313	313	135.0	36.0	7.3	1929	Portland, Oreg.	
62	171125	Brg.	N. E. Co. 12.....	313	313	135.0	36.0	7.3	1929	do.	
63	171126	Brg.	N. E. Co. 13.....	313	313	135.0	36.0	7.3	1929	do.	
64	167886	Sew.	N. W. No. 1.....	176	176	65.8	28.0	5.9	1920	Seattle, Wash.	
65	166791	Sew.	N. F. Co. No. 1.....	30	30	56.3	15.9	4.1	1917	Bellingham, Wash.	
66	166850	Sew.	N. F. Co. No. 2.....	25	25	48.0	16.8	4.0	1917	Ketchikan, Alaska.	
67	168291	Brg.	N. E. O. No. 5 (steel).....	579	572	200.5	40.1	8.0	1921	New Orleans, La.	
68	168292	Brg.	N. E. O. No. 6 (steel).....	579	572	200.5	40.1	8.0	1921	Seattle, Wash.	
69	166692	Sew.	N. P. Co. No. 4.....	26	26	51.0	15.9	4.1	1917	Bellingham, Wash.	
70	166709	Sew.	N. P. Co. No. 5.....	26	26	51.0	15.9	4.1	1917	do.	
71	166726	Sew.	N. P. Co. No. 6.....	26	26	51.0	15.9	4.1	1917	do.	

¹Formerly barge The Baby.

²Formerly schooner barge Atlantic.

Unrigged Vessels

765

Line No.	Service	Crew	Name of owner	Home port	Address of owner
1	Frtd.	1	Morgan Lighterage Corporation (N. Y.)	New York, N. Y.	17 Battery Place.
2	Frtd.	1	do	do	Do.
3	Frtd.	1	do	do	Do.
4	Frtd.	1	do	do	Do.
5	Frtd.	1	do	do	Do.
6	Frtd.	1	do	do	Do.
7	Frtd.	1	do	do	Do.
8	Frtd.	1	do	do	Do.
9	Frtd.	1	do	do	Do.
10	Frtd.	1	do	do	Do.
11	Frtd.	1	do	do	Do.
12	Frtd.	1	do	do	Do.
13	Frtd.	1	do	do	Do.
14	Frtd.	1	do	do	Do.
15	Frtd.	1	do	do	Do.
16	Frtd.	1	do	do	Do.
17	Frtd.	1	do	do	Do.
18	Frtd.	1	do	do	Do.
19	Frtd.	1	do	do	Do.
20	Frtd.	1	do	do	Do.
21	Frtd.	1	do	do	Do.
22	Drq.	12	James A. O'Boyle	do	11 Moore Street.
23	Frtd.	1	O'Brien Bros. (N. Y.)	do	233 Broadway.
24	Frtd.	1	Southern Pacific Co. (Ky.)	do	Pier 49, North River.
25	Frtd.	1	B. & O. Railroad Co. (Md.)	Baltimore, Md.	Baltimore and Charles Streets.
26	Frtd.	1	O'Brien Bros. (N. Y.)	New York, N. Y.	233 Broadway.
27	Frtd.	0	Red Star Towing & Transportation Co. (W. Va.)	do	17 Battery Place.
28	Pas.	2	Floyd Key	Memphis, Tenn.	Moro Bay, Ark.
29	Fer.	1	Gen. B. Geels	do	R. F. D. No. 1, Scranton, Ark.
30	Frtd.	1	E. C. Babbidge	Belfast, Me.	Dark Harbor, Me.
31	Frtd.	1	Marine Transit Corporation (N. Y.)	New York, N. Y.	c/o Irving Trust Co., 1 Wall Street.
32	Frtd.	1	New York Trap Rock Corporation (N. Y.)	do	250 Park Avenue.
33	Frtd.	2	H. P. Dilkes	Philadelphia, Pa.	308 Chestnut Street.
34	Frtd.	2	M. & J. Tracy (N. Y.)	New York, N. Y.	1 Broadway.
35	Drq.	2	West Virginia Sand & Gravel Co. (W. Va.)	Pittsburgh, Pa.	813 Kanawha Street, Charleston, W. Va.
36	Frtd.	4	H. P. Dilkes	Philadelphia, Pa.	308 Chestnut Street.
37	Frtd.	1	O'Brien Bros. (N. Y.)	New York, N. Y.	233 Broadway.
38	Frtd.	4	H. P. Dilkes	Philadelphia, Pa.	308 Chestnut Street.
39	Frtd.	0	E. E. Blackmore	Seattle, Wash.	Mount Vernon, Wash.
40	Fsh.	0	San Juan Fishing & Packing Co. (Wash.)	do	Foot Stacy Street.
41	Frtd.	0	Twin Harbor Dredging Co. (Wash.)	Aberdeen, Wash.	Hoquiam, Wash.
42	Frtd.	0	do	do	Do.
43	Frtd.	0	James Draham	Seattle, Wash.	Route 1, Olympia, Wash.
44	Fer.	0	Agaton Olson	do	R. F. D. No. 2, Anacortes, Wash.
45	Frtd.	0	Dunbar & Sullivan Dredging Co. (N. Y.)	Buffalo, N. Y.	254 Court Street.
46	Frtd.	1	L. Boyer's Sons Co. (N. J.)	New York, N. Y.	21 West Street.
47	Frtd.	1	Edward G. Murray Lighterage & Transportation Co. (N. Y.)	Albany, N. Y.	17 State Street, New York, N. Y.
48	Frtd.	1	Richard Lenahan Co. (N. Y.)	New York, N. Y.	c/o Dwyer Bros., 4 Coenties Slip.
49	Frtd.	1	Edward G. Murray Lighterage & Transportation Co. (N. Y.)	Albany, N. Y.	17 State Street, New York, N. Y.
50	Frtd.	1	Richard Lenahan Co. (N. Y.)	New York, N. Y.	c/o Dwyer Bros., 4 Coenties Slip.
51	Frtd.	1	American Yukon Navigation Co. (W. Va.)	Eagle, Alaska	Alaska Building, Seattle, Wash.
52	Fer.	1	Jessie E. Gibson	Ogdensburg, N. Y.	(P. O. Massena, N. Y.) Louisville Landing, N. Y.
53	Frtd.	1	Northwestern Electric Co. (Wash.)	Portland, Oreg.	Public Service Building.
54	Frtd.	1	do	do	Do.
55	Frtd.	1	do	do	Do.
56	Frtd.	1	do	do	Do.
57	Frtd.	1	do	do	Do.
58	Frtd.	1	do	do	Do.
59	Frtd.	1	do	do	Do.
60	Frtd.	1	do	do	Do.
61	Frtd.	1	do	do	Do.
62	Frtd.	1	do	do	Do.
63	Frtd.	1	do	do	Do.
64	Frtd.	0	Charles Cornell	Seattle, Wash.	Harper, Wash.
65	Fsh.	0	Pacific American Fisheries (Del.)	Petersburg, Alaska	South Bellingham, Wash.
66	Fsh.	0	Natives of Annette Island Reserve (Alaska)	Ketchikan, Alaska	Ketchikan, Alaska, c/o W. A. Pries, trustee.
67	Frtd.	1	Lake Tankers Corporation (Del.)	New York, N. Y.	11 Broadway.
68	Tuk.	1	do	Fall River, Mass.	11 Broadway, New York, N. Y.
69	Fsh.	0	Alaska Pacific Salmon Company (Nev.)	Ketchikan, Alaska	
70	Fsh.	0	do	do	
71	Fsh.	0	do	do	

Unrigged Vessels

Line No.	Official No.	Rig	Name of vessel	Tonnage		Register dimensions			When built	Where built
				Gross	Net	Length	Breadth	Depth		
1	167812	Sew.	N. P. Corp. No. 12	38	33	56.4	18.0	4.3	1920	Seattle, Wash.
2	165862	Sew.	N. P. Corp. No. 14	32	32	60.0	16.0	4.0	1915	Port Blakely, Wash.
3	170211	Sew.	N. P. Corp. No. 30	32	32	56.0	18.0	3.8	1920	Seattle, Wash.
4	170213	Sew.	N. P. Corp. No. 32	20	20	44.0	16.0	3.4	1929	do
5	170591	Sew.	N. P. Corp. No. 33	76	75	60.3	21.9	6.2	1930	do
6	170614	Sew.	N. P. Corp. No. 34	65	65	65.9	21.9	5.3	1930	do
7	170043	Sew.	N. P. Corp. No. 35	65	65	66.0	21.9	5.4	1930	do
8	171482	Sew.	N. P. Corp. No. 36	37	37	60.1	18.0	4.0	1932	do
9	171483	Sew.	N. P. Corp. No. 37	38	38	60.2	18.0	4.0	1932	do
10	171559	Sew.	N. P. Corp. No. 38	46	46	63.4	20.4	4.1	1933	do
11	171560	Sew.	N. P. Corp. No. 39	46	46	63.4	20.4	4.1	1933	do
12	171580	Sew.	N. P. Corp. No. 40	38	38	60.0	18.0	4.0	1933	do
13	171661	Sew.	N. P. Corp. No. 41	38	38	60.2	18.0	4.0	1933	do
14	171699	Sew.	N. P. Corp. No. 42	47	47	64.0	20.0	4.2	1934	do
15	171902	Sew.	N. P. Corp. No. 43	37	37	60.0	18.4	4.0	1935	do
16	171963	Sew.	N. P. Corp. No. 44	46	46	61.3	20.4	4.3	1935	do
17	171959	Sew.	N. P. Corp. No. 46	48	48	65.8	20.4	4.2	1935	do
18	171960	Sew.	N. P. Corp. No. 47	48	48	65.9	20.4	4.2	1935	do
19	168487	Sew.	N. W. L. Co. No. 1	63	63	65.0	22.0	5.3	1922	Hoquiam, Wash.
20	165594	Sew.	N. E. F. Co. No. 1	134	134	80.9	30.1	0.6	1914	Port Blakely, Wash.
21	170177	Sew.	N. E. F. Co. No. 1	34	34	56.7	18.4	4.0	1928	Cordova, Alaska
22	170629	Sew.	N. E. F. Co. No. 2	34	34	56.7	18.4	4.0	1928	do
23	171759	Sew.	N. H. L. Co. No. 3	42	42	50.4	20.1	5.1	1934	Nome, Alaska
24	169693	Brg.	N. Y. T. R. K.	276	276	112.2	32.5	8.2		Unknown
25	169692	Brg.	N. Y. T. R. No. 17	274	274	109.0	33.4	8.2		do
26	169690	Brg.	N. Y. T. R. No. 9	284	284	112.2	33.4	8.9		do
27	169691	Brg.	N. Y. T. R. No. 15	300	300	111.4	33.2	8.9		do
28	164661	Sew.	N. L. J. T. Co. No. 1	57	57	61.0	22.0	5.0	1911	Seattle, Wash.
29	167297	Brg.	N. & K. No. 1	45	45	55.0	22.7	3.5	1916	Wilmington, Calif.
30	168931	Brg.	N. A. O'Donnell	462	462	104.7	30.6	13.7	1923	Kingston, N. Y.
31	170296	Sew.	N. L. Johnson	245	245	100.1	33.2	8.0	1929	Seattle, Wash.
32	218308	Brg.	Nahant	1,289	1,181	226.6	37.0	19.2	1919	Chelsea, Mass.
33	167519	Sew.	Naket	150	150	71.0	27.7	4.5	1919	Bellingham, Wash.
34	167318	Brg.	Nana C	246	232	108.0	22.5	10.5	1918	Kingston, N. Y.
35	169619	Brg.	Nan Jewett	333	333	113.6	33.9	9.3	1926	Elkton, Md.
36	166701	Brg.	Nanna Scully	474	474	117.6	30.0	13.2	1917	Rondout, N. Y.
37	205900	Brg.	Nantlooke	771	735	203.6	35.4	13.0	1908	Sharptown, Md.
38	167689	Brg.	NAPLES	715	715	295.9	36.8	7.1	1909	Ambridge, Pa.
39	170396	Sew.	NAPPER TANDY	713	713	168.2	40.2	12.9	1929	River Rouge, Mich.
40	164974	Brg.	Nassau	477	477	201.3	23.8	10.8	1912	Elkton, Md.
41	170585	Brg.	Nassau	330	330	112.0	33.1	9.2	1913	Brooklyn, N. Y.
42	171249	Sew.	Nassau No. 28	380	380	116.0	36.0	9.8	1931	Guildersleeve, Conn.
43	171584	Brg.	National	386	386	114.5	28.7	11.1	1929	Kingston, N. Y.
44	166503	Brg.	NAVEGADORA 73	419	419	165.0	38.0	7.3	1916	Newburgh, N. Y.
45	166504	Brg.	NAVEGADORA 74	419	419	165.0	38.0	7.3	1916	do
46	166743	Brg.	NAVEGADORA 75	436	436	165.0	38.0	7.8	1917	do
47	166775	Brg.	NAVEGADORA 76	436	436	165.0	38.0	7.8	1917	do
48	166991	Brg.	NAVEGADORA 77	436	436	165.0	38.0	7.8	1917	do
49	167040	Brg.	NAVEGADORA 78	436	436	165.0	38.0	7.8	1917	do
50	164106	Brg.	Navillus	183	183	89.7	30.3	7.7	1910	Brooklyn, N. Y.
51	168543	Brg.	Neal O'Boyle	2,200	2,200	267.3	46.0	25.6	1919	Brunswick, Ga.
52	171544	Brg.	Ned	335	335	112.0	34.1	9.2	1932	Newburgh, N. Y.
53	169397	Brg.	Ned Hedger	452	452	113.3	29.6	12.7	1925	Kingston, N. Y.
54	167305	Brg.	Nedra	53	53	60.0	24.5	3.0	1918	Wilmington, Calif.
55	162643	Sew.	Neebah	550	550	119.0	32.0	6.0	1905	Everett, Wash.
56	168973	Sew.	Nefco No. 1	30	30	56.0	15.8	4.1	1924	Bellingham, Wash.
57	169459	Sew.	Nefco No. 2	30	30	55.4	15.8	4.2	1926	do
58	169715	Sew.	Nefco No. 3	30	30	55.5	15.8	4.1	1927	do
59	169716	Sew.	Nefco No. 4	30	30	55.8	15.9	4.1	1927	do
60	169391	Brg.	Nellie	11	11	40.4	11.9	2.0	1925	Livermore, Ky.
61	67429	Sew.	Nellie No. 1	10	10	42.0	11.0	3.1	1900	Anacortes, Wash.
62	166657	Sew.	Nellie Juan No. 1	29	29	51.0	18.0	3.8	1917	do
63	168544	Brg.	Nellie O'Boyle	2,200	2,200	267.3	46.0	23.6	1918	Kearny, N. J.
64	169267	Brg.	Nellie Murray	363	363	102.2	29.4	12.0	1920	Kingston, N. Y.
65	165777	Brg.	Nelson T. Fleming	346	346	97.4	28.5	11.8	1914	Brooklyn, N. Y.
66	167626	Sew.	Neptune	23	23	29.9	14.7	2.6	1919	Bremerton, Wash.
67	170858	Brg.	Neptune	322	322	113.0	34.6	8.8	1925	South Rondout, N. Y.
68	162161	Sew.	Neptune No. 1	60	60	66.4	22.8	5.0	1904	Seattle, Wash.
69	203304	Brg.	Neshaminy	721	623	177.0	35.0	14.2	1906	Noank, Conn.

1 Formerly scow Hume No. 7.
 2 Formerly scow H. P. Co. No. 1.
 3 Formerly scow P. B. T. Co. No. 3.

4 Formerly a barge Navegadora 73.
 5 Formerly a barge Navegadora 74.
 6 Mexican barge Navegadora 73.
 7 Mexican barge Navegadora 74.

Unrigged Vessels

767

Line No	Service	Crew	Name of owner	Home port	Address of owner
1	Fsh.	0	Deep Sea Salmon Co. (Wash.)	Ketchikan, Alaska	419 First Avenue, South.
2	Fsh.	0	Nakat Packing Corporation (N. Y.)	do.	Dexter Horton Building, Seattle, Wash.
3	Fsh.	0	do.	do.	Do.
4	Fsh.	0	do.	do.	Do.
5	Fsh.	1	do.	do.	Do.
6	Fsh.	1	do.	do.	Do.
7	Fsh.	1	do.	do.	Do.
8	Fsh.	1	do.	do.	Do.
9	Fsh.	1	do.	do.	Do.
10	Fsh.	0	do.	do.	Do.
11	Fsh.	0	do.	do.	Do.
12	Fsh.	0	do.	do.	Do.
13	Fsh.	0	do.	do.	Do.
14	Fsh.	0	do.	do.	Do.
15	Fsh.	1	do.	do.	Do.
16	Fsh.	1	do.	do.	Do.
17	Fsh.	1	do.	do.	Do.
18	Fsh.	1	do.	do.	Do.
19	Frt.	0	Jacob Karl	Aberdeen, Wash.	408 Tenth Street, Hoquiam, Wash.
20	Frt.	0	New England Fish Co. (Me.)	Portland, Me	46 Customhouse Wharf.
21	Fsh.	0	do.	Boston, Mass	44 Boston Fish Pier.
22	Fsh.	1	do.	do.	Do.
23	Frt.	0	Nome Harbor Lighterage Co. (T. A.)	Nome, Alaska	
24	Frt.	1	New York Trap Rock Corporation (N. Y.)	New York, N. Y.	250 Park Avenue.
25	Frt.	1	do.	do.	Do.
26	Frt.	1	do.	do.	Do.
27	Frt.	1	do.	do.	Do.
28	Frt.	0	Charles Cornell	Seattle, Wash.	Harper, Wash.
29	Fsh.	1	Van Camp Sea Food Co. (Calif.)	Los Angeles, Calif.	Fish Harbor Wharf, Terminal Island, C.
30	Frt.	1	Louis O'Donnell	New York, N. Y.	44 Whitehall Street.
31	Frt.	0	Enterprise Co. (Wash.)	Seattle, Wash.	Pier 40.
32	Frt.	5	T. J. Hooper	Baltimore, Md.	Munsey Building.
33	Fsh.	0	Nakat Packing Corporation (N. Y.)	Ketchikan, Alaska	Dexter Horton Building, Seattle, Wash.
34	Frt.	1	Florence Chastant	Albany, N. Y.	Dongan Hills, S. I., N. Y.
35	Frt.	1	New York Trap Rock Corporation (N. Y.)	New York, N. Y.	250 Park Avenue.
36	Frt.	1	James McWilliams Blue Line (N. J.)	do.	1 Broadway.
37	Frt.	2	Robert B. Wathen	Baltimore, Md.	Foot Andre Street.
38	Pas.	2	Louisiana Railway & Navigation Co. (La.)	Baton Rouge, La.	Shreveport, La.
39	Frt.	0	Dunbar & Sullivan Dredging Co. (N. Y.)	Buffalo, N. Y.	254 Court Street.
40	Frt.	0	Southern Transportation Co. (N. J.)	Philadelphia, Pa.	Commercial Trust Building.
41	Frt.	1	Cleary Brothers (N. Y.)	New York, N. Y.	116 Broad Street.
42	Frt.	1	Nassau Sand and Gravel Co. (N. Y.)	do.	17 Battery Place.
43	Frt.	1	Grain Transit Corporation (N. Y.)	do.	21 West Street.
44	Tnk.	1	Manhattan Tank Barge Co. (N. Y.)	do.	7 West Forty-second Street.
45	Tnk.	1	do.	do.	Do.
46	Tnk.	1	O'Boyle & Kenny (N. Y.)	do.	15 Moore Street.
47	Tnk.	1	do.	do.	Do.
48	Frt.	1	Geraldine Guindon	do.	1608 Coleman Street (B).
49	Frt.	1	20th Century Transportation Corporation (N. Y.)	do.	7 West Forty-second Street.
50	Frt.	1	B. & O. R. R. Co. (Md.)	Baltimore, Md.	Baltimore and Charles Streets.
51	Frt.	2	Anthony O'Boyle	New York, N. Y.	11 Moore Street.
52	Frt.	1	Hudson River Shipyards Corporation (N. Y.)	do.	250 Park Avenue.
53	Frt.	1	New York Scow Corporation (N. Y.)	do.	120 Broadway.
54	Wrk.	1	O. B. Ayers	Los Angeles, Calif.	1619 Pacific Drive, Corona Del Mar, Newport Beach, Calif.
55	Fsh.	0	Alaskan Glacier Sea Food Co. (Wash.)	Petersburg, Alaska	
56	Frt.	0	New England Fish Co. (Me.)	Boston, Mass.	44 Boston Fish Pier.
57	Fsh.	0	do.	do.	Do.
58	Fsh.	0	do.	do.	Do.
59	Fsh.	0	do.	do.	Do.
60	Frt.	2	Ernest S. Kirtley	Louisville, Ky.	Livermore, Ky.
61	Fsh.	0	Salina Packing Co. (Wash.)	Seattle, Wash.	3202 L. C. Smith Buildings.
62	Fsh.	0	Copper River Packing Co. (Wash.)	Seward, Alaska	Colman Building, Seattle, Wash.
63	Frt.	2	Anthony O'Boyle	New York, N. Y.	11 Moore Street.
64	Frt.	1	Edward G. Murray Lighterage & Transportation Co. (N. Y.)	Albany, N. Y.	17 State Street, New York, N. Y.
65	Frt.	1	Louis O'Donnell	New York, N. Y.	44 Whitehall Street.
66	Msc.	0	K. Wik	Seattle, Wash.	1403 Park Avenue, Bremerton, Wash.
67	Frt.	1	C. F. Harms Co. (N. Y.)	New York, N. Y.	25 Broadway.
68	Fsh.	0	Erick Ness	Petersburg, Alaska	
69	Frt.	3	Reading Co. (Pa.)	Philadelphia, Pa.	Reading Terminal.

^a Formerly barge Navegadora 76.
^b Formerly Mexican barge Navegadora 76.
⁷ Formerly barge ^a Navegadora 78.
^b Formerly Mexican Navegadora 78.

⁶ Formerly barge B. E. D. T. No. 13.
⁸ Formerly U. S. S. B. st. s. Tolo.

Unrigged Vessels

Line No.	Official No.	Rig	Name of vessel	Tonnage		Register dimensions			When built	Where built
				Gross	Net	Length	Breadth	Depth		
							Feet	Feet	Feet	
1	67493	Brg.	NESHANNOCK.....	229	229	130.0	23.1	8.4	1903	Camden, N. J.
2	163803	Brg.	¹ Neuse.....	464	464	196.5	23.8	10.9	1909	Elkton, Md.
3	166464	Brg.	Nevada.....	486	486	95.7	34.0	3.4	1916	Rondout, N. Y.
4	169430	Drg.	Neverrest.....	83	83	70.0	26.1	5.0	1926	Baltimore, Md.
5	67409	Brg.	Newark.....	313	261	80.0	28.0	7.9	1900	do.
6	170625	Brg.	New Castle.....	498	498	100.0	32.0	8.3	1930	Mariners Harbor, N. Y.
7	167043	Brg.	Newell.....	181	181	89.8	30.0	7.4	1917	Jersey City, N. J.
8	65063	Brg.	² New Jersey.....	1,347	1,177	220.1	37.1	22.8	1877	Barrow, England
9	170164	Drg.	New Jersey.....	1,832	1,527	244.9	50.1	14.7	1927	Manitowoc, Wis.
10	171192	Brg.	New Light.....	220	220	100.0	31.0	7.8		Unknown
11	171926	Brg.	New Martinsville Derrick Boat.....	38	38	70.2	34.0	2.1	1924	Marietta, Ohio
12	171927	Drg.	New Martinsville Dredge.....	73	73	111.9	24.0	3.8	1921	Point Marion, Pa.
13	163290	Brg.	³ Newport.....	175	162	90.0	31.0	7.2	1907	Port Jefferson, N. Y.
14	160111	Brg.	Newport.....	94	92	81.0	28.4	6.3	1929	Los Angeles, Calif.
15	169892	Brg.	NEWPORT.....	29	29	70.2	15.1	3.1	1924	Point Pleasant, W. Va.
16	219001	Brg.	⁴ Newport.....	1,321	1,193	229.3	37.9	18.8	1919	Sandy Point, Me.
17	171549	Brg.	Newport Ferry.....	16	16	51.5	14.0	2.6	1932	Newport, Ark.
18	67489	Brg.	Newport News.....	157	157	88.6	29.0	7.0	1899	Tottenville, N. Y.
19	168703	Brg.	New York.....	523	523	120.2	33.0	14.1	1923	Wilmington, Del.
20	171511	Drg.	NEW YORK.....	559	559	110.4	39.3	11.0	1904	Buffalo, N. Y.
21	167312	Brg.	New Zealand.....	236	230	95.2	33.0	8.5	1917	Brooklyn, N. Y.
22	162271	Scw.	Niagara.....	12	12	41.0	12.0	3.6	1904	Anacortes, Wash.
23	165064	Brg.	Niagara.....	466	466	200.4	23.8	10.8	1912	Chesapeake City, Md.
24	165231	Drg.	NIAGARA.....	827	827	135.0	44.0	11.0	1913	Manitowoc, Wis.
25	169786	Scw.	Niagara.....	66	66	98.7	24.4	4.9	1927	Grand Island, N. Y.
26	171705	Brg.	Niagara.....	221	221	99.4	21.5	10.6	1923	Kingston, N. Y.
27	163166	Scw.	Nib.....	11	11	41.0	12.2	3.0	1907	Ballard, Wash.
28	170597	Scw.	Niblack.....	118	118	70.0	24.1	4.8	1930	Seattle, Wash.
29	166555	Brg.	Nicholas Murphy.....	503	503	113.4	31.4	13.2	1916	Rondout, N. Y.
30	42885	Brg.	⁵ Nichols No. 5.....	340	299	127.5	32.8	11.0	1903	Hartford, Conn.
31	171147	Brg.	Nickum.....	237	237	125.8	32.2	7.1	1905	Portland, Ore.
32	166789	Brg.	⁶ Nick A. Nilsen.....	236	222	105.3	22.5	10.5	1917	Whitehall, N. Y.
33	171164	Brg.	19.....	335	335	136.0	38.0	8.4	1910	Portland, Ore.
34	168398	Brg.	NINETEEN TWENTY-TWO.....	237	237	88.0	34.0	9.0	1922	Los Angeles, Calif.
35	169135	Brg.	NINETEEN TWENTY-THREE.....	218	218	88.0	34.1	8.9	1923	do.
36	170662	Brg.	91.....	295	295	125.0	35.4	7.6	1929	Portland, Ore.
37	170663	Brg.	92.....	295	295	125.0	35.4	7.6	1929	do.
38	170664	Brg.	93.....	295	295	125.0	35.4	7.6	1930	do.
39	170665	Brg.	94.....	295	295	125.0	35.4	7.6	1930	do.
40	171307	Brg.	95.....	280	280	125.0	35.5	7.2	1931	do.
41	220694	Brg.	⁷ NISQUALLY.....	1,251	1,251	202.6	46.2	15.9	1920	Newark, N. J.
42	165122	Scw.	Nix.....	7	7	33.0	10.5	3.0	1912	Seattle, Wash.
43	226102	Scw.	Nokor.....	20	20	60.5	15.0	2.9	1926	Pateros, Wash.
44	171596	Scw.	Nome Harbor Lgt. Co. No. 1.....	37	37	50.0	20.0	4.5	1933	Seattle, Wash.
45	171626	Scw.	Nome Harbor Lgt. Co. No. 2.....	27	27	41.3	20.6	4.0	1933	Nome, Alaska
46	170150	Brg.	Nome No. 1.....	21	21	40.0	16.0	3.8	1928	do.
47	170162	Scw.	Nome No. 2.....	20	20	39.9	16.0	4.0	1928	do.
48	168145	Brg.	Nonestuch.....	373	373	106.7	29.1	11.5	1915	Kingston, N. Y.
49	169184	Brg.	Nonpariel.....	333	333	115.4	37.3	9.6	1925	do.
50	163468	Brg.	Norfolk.....	377	377	85.2	30.2	8.5	1907	do.
51	163751	Brg.	Norman.....	302	296	110.5	32.6	9.2	1909	Gildersleeve, Conn.
52	162466	Brg.	NORMAN KELLEY.....	513	497	177.9	36.0	15.0	1905	Buffalo, N. Y.
53	164354	Drg.	NORMAN H. DAVIS.....	604	501	150.0	40.0	11.0	1911	Sparrows Point, Md.
54	220998	Brg.	North Bend.....	976	907	204.1	43.0	14.2	1921	North Bend, Ore.
55	168423	Brg.	North Cliff.....	553	553	104.4	33.2	8.2	1919	Kingston, N. Y.
56	162182	Scw.	North Coast.....	46	46	55.3	24.0	4.4	1904	Seattle, Wash.
57	171044	Brg.	Northern Light.....	292	292	112.0	33.0	8.4	1915	Brooklyn, N. Y.
58	167507	Scw.	Northland No. 3.....	30	30	56.3	15.9	4.1	1919	Bellingham, Wash.
59	167508	Scw.	Northland No. 4.....	30	30	56.3	15.9	4.1	1919	do.
60	168366	Brg.	Northport.....	242	235	100.7	34.8	7.4	1916	Wilmington, Del.
61	163233	Scw.	North Shore No. 1.....	137	137	83.8	30.5	6.5	1907	Tacoma, Wash.
62	67428	Brg.	North Star.....	239	239	104.2	21.4	10.5	1900	South Rondout, N. Y.
63	168933	Scw.	Nuka.....	18	18	40.0	16.0	3.6	1924	Seward, Alaska
64	171760	Scw.	Nuka Island.....	18	18	36.0	16.0	4.0	1919	do.
65	164381	Brg.	No. 1.....	462	462	125.0	36.1	12.3	1904	Wilmington, Del.
66	164656	Brg.	No. 1.....	98	98	84.0	26.0	6.4	1903	Nushagak, Alaska
67	164951	Scw.	No. 1 (steel).....	269	269	130.4	34.0	6.4	1909	Buffalo, N. Y.
68	167665	Brg.	No. 1.....	120	117	92.3	22.0	7.0	1919	Baltimore, Md.
69	168004	Brg.	No. 1 (composite).....	209	209	140.2	24.0	7.1	1919	Oshkosh, Wis.
70	168595	Brg.	No. 1 (steel).....	318	295	129.3	34.0	7.6	1921	Pensacola, Fla.

¹ Formerly barge
² Neuse.
³ Cuban barge Neuse.

⁴ Formerly
⁵ British ship Yarkand.
⁶ Russian schooner barge Yarkand.
⁷ barge Yarkand.

Unrigged Vessels

769

Line No.	Serv-ice	Crew	Name of owner	Home port	Address of owner
1	Tnk.	2	Gulf Refining Co. (Tex.)	Port Arthur, Tex.	Gulf Office Building.
2	Frt.	1	Smith Douglass Co. (Va.)	Norfolk, Va.	304 Plume Street.
3	Frt.	1	Southern Pacific Co. (Ky.)	New York, N. Y.	Pier 49, North River.
4	Drg.	16	Coast Construction Co. (N. C.)	Beaufort, N. C.	
5	Frt.	2	B. & O. R. R. Co. (Md.)	Baltimore, Md.	Baltimore and Charles Streets.
6	Frt.	1	do.	do.	Do.
7	Frt.	1	General Chemical Co. (N. Y.)	New York, N. Y.	40 Rector Street.
8	Frt.	3	Neptune Line (Del.)	do.	1 Broadway.
9	Drg.	38	Great Lakes Dredge & Dock Co. (N. J.)	Duluth, Minn.	Exchange Building.
10	Frt.	1	O'Brien Bros. (N. Y.)	New York, N. Y.	233 Broadway.
11	Misc.	1	Ohio River Sand and Gravel Corporation (W. Va.)	Pittsburgh, Pa.	100 Juliana Street, Parkersburg, W. Va.
12	Drg.	5	do.	do.	Do.
13	Frt.	1	Agwillnes (Me.)	New York, N. Y.	Foot Wall Street.
14	Fsh.	1	Ocean Pleasure Fishing (Calif.)	Los Angeles, Calif.	Ocean Park Pier, Santa Monica, Calif.
15	Fer.	0	H. A. Carpenter	Pittsburgh, Pa.	321 Washington Street, St. Marys, W. Va.
16	Frt.	3	Southern Transportation Co. (N. J.)	Philadelphia, Pa.	Commercial Trust Building.
17	Fer.	1	W. M. Hines	Memphis, Tenn.	Newport, Ark.
18	Frt.	1	Arundel Corporation (Md.)	Baltimore, Md.	Pier 2, East Pratt Street.
19	Frt.	2	International Elevating Co. (N. J.)	New York, N. Y.	2 Broadway.
20	Drg.	36	Great Lakes Dredge & Dock Co. (N. J.)	Duluth, Minn.	Exchange Building.
21	Frt.	1	Lighterage Holdings (N. Y.)	New York, N. Y.	21 West Street.
22	Fsh.	0	Booth Fisheries Corporation (Del.)	Seattle, Wash.	Foot Wall Street.
23	Frt.	1	Southern Transportation Co. (N. J.)	Philadelphia, Pa.	Commercial Trust Co.
24	Frt.	11	Duluth Superior Dredging Co. (Minn.)	Duluth, Minn.	Foot Forty-fifth Avenue W.
25	Fer.	1	Charles V. Flx	Buffalo, N. Y.	1826 Niagara Street.
26	Frt.	1	Marine Transit Corporation (N. Y.)	New York, N. Y.	c/o Irving Trust Co., 1 Wall Street.
27	Fsh.	0	Fidalgo Island Packing Co. (Me.)	Seattle, Wash.	Central Building.
28	Fsh.	0	Northwestern Fisheries (Del.)	do.	South Bellingham, Wash.
29	Frt.	1	Anthony O'Boyle (N. Y.)	New York, N. Y.	15 Moore Street.
30	Frt.	1	Nichols Bros. (Va.)	Norfolk, Va.	1205 National Bank Commerce Building.
31	Frt.	1	Nickum and Kelly Sand & Gravel Co. (Oreg.)	Portland, Oreg.	115 East Water Street.
32	Frt.	1	Edward G. Murray Lighterage & Transportation Co. (N. Y.)	Albany, N. Y.	17 State Street, New York, N. Y.
33	Frt.	1	Star Sand Co. (Oreg.)	Portland, Oreg.	525 River Street.
34	Frt.	1	Union Oil Co. of California (Calif.)	Los Angeles, Calif.	Union Oil Building.
35	Tnk.	1	do.	do.	Do.
36	Frt.	1	Western Transportation Co. (Oreg.)	Portland, Oreg.	Pittock Building.
37	Frt.	1	do.	do.	Do.
38	Frt.	1	do.	do.	Do.
39	Frt.	1	do.	do.	Do.
40	Frt.	1	Portland Shipbuilding Co. (Oreg.)	do.	Foot Nebraska Street.
41	Frt.	0	Pioneer Transport Co. (Wash.)	Seattle, Wash.	901 Harrison Street.
42	Fsh.	0	San Juan Fishing & Packing Co. (Wash.)	do.	Foot Stacy Street.
43	Frt.	1	C. A. Tuttle	do.	Chelan, Wash.
44	Frt.	0	Nome Harbor Lighterage Co. (Alaska)	Nome, Alaska	
45	Frt.	1	do.	do.	
46	Frt.	0	Lomen Commercial Co. (Alaska)	do.	
47	Frt.	0	do.	do.	
48	Frt.	1	Grain Transit Corporation (N. Y.)	New York, N. Y.	21 West Street.
49	Frt.	1	New York & Albany Lighterage Co. (N. Y.)	do.	Pier 39, North River.
50	Frt.	1	Agwillnes (Me.)	do.	Foot Wall Street.
51	Frt.	1	Eastern Transportation Co. (Del.)	Wilmington, Del.	7 West Tenth Street.
52	Frt.	5	Kelley Island Lime & Transport Co. (Ohio)	Sandusky, Ohio.	Foot McDonough Street.
53	Frt.	5	Clark Dredging Co. (Tex.)	Galveston, Tex.	U. S. National Bank Building.
54	Frt.	6	Knappton Towboat Co. (Wash.)	Astoria, Oreg.	Foot Fourteenth Street.
55	Frt.	1	Simmons Lee Corporation (N. Y.)	New York, N. Y.	44 Whitehall Street.
56	Frt.	1	Lomen Commercial Co. (Alaska)	Nome, Alaska	
57	Frt.	1	O'Brien Bros. (N. Y.)	New York, N. Y.	233 Broadway.
58	Fsh.	0	Natives of Annette Islands Reserve (Alaska)	Ketchikan, Alaska	c/o W. A. Pries, trustee.
59	Fsh.	0	do.	do.	Do.
60	Frt.	1	New York & Cuba Mail Steamship Co. (Me.)	New York, N. Y.	Foot Wall Street.
61	Frt.	0	Foss Launch & Tug Co. (Wash.)	Tacoma, Wash.	400 Dock Street.
62	Frt.	0	Red Star Towing & Transportation Co. (W. Va.)	New York, N. Y.	17 Battery Place.
63	Fsh.	0	Edward Jacobsen	Seward, Alaska	
64	Frt.	0	Peter Sather	do.	
65	Drg.	1	M. J. Dady Engineering & Contracting Co. (N. Y.)	New York, N. Y.	Nuka Island, Alaska. 367 Fulton Street (B).
66	Frt.	0	Alaska Packers Association (Wash.)	Unalaska, Alaska	Naknek, Alaska.
67	Frt.	2	Duluth-Superior Dredging Co. (Minn.)	Duluth, Minn.	Foot Forty-fifth Avenue West.
68	Frt.	2	Hearn Oil Co. (Del.)	Wilmington, Del.	Third and Commerce Streets.
69	Frt.	1	Fox River Navigation Co. (Wis.)	Milwaukee, Wis.	250 Canal Street.
70	Tnk.	2	Belcher Asphalt Paving Co. (Fla.)	Miami, Fla.	1217 North Bayshore Drive.

³ Formerly barge Jaxon.

⁴ Formerly schooner barge Sandy Point.

⁵ Formerly barge H. & N. Y. T. Co. No. 18.

⁶ Formerly barge ^a Catherine C. Ryan.

⁶ Formerly barge ^b Catherine C. Boles.

⁷ Formerly st. s Suremleo.

Line No.	Official No.	Rig	Name of vessel	Tonnage		Register dimensions			When built	Where built
				Gross	Net	Length	Breadth	Depth		
1	169581	Brg.	No. 1 (steel).....	98	98	85.0	25.0	6.6	1926	Baltimore, Md.....
2	169896	Brg.	No. 1.....	28	28	51.0	20.0	3.5	1912	Port Huron, Mich.....
3	170423	Scw.	No. 1 (steel).....	19	19	40.0	16.1	3.0	1929	River Rouge, Mich.....
4	171251	Scw.	Number One.....	74	74	70.0	24.0	5.4	1910	Alameda, Calif.....
5	171501	Brg.	No. 1 (steel).....	60	60	58.0	18.5	7.9	1932	East Cambridge, Mass.....
6	171563	Brg.	No. 1 (steel).....	78	78	72.5	25.0	6.0	1932	Pensacola, Fla.....
7	171928	Brg.	No. 1 (steel).....	130	130	100.0	26.0	5.7	1923	Pittsburgh, Pa.....
8	67402	Sow.	No. 2.....	253	253	81.0	60.2	5.2	1890	Duluth, Minn.....
9	163732	Drg.	No. 2.....	110	110	76.0	31.6	5.7	1889	Houghton, Mich.....
10	169005	Brg.	No. 2 (composite).....	209	209	140.2	24.0	7.1	1919	Oshkosh, Wis.....
11	169938	Scw.	No. 2.....	12	12	40.5	14.0	2.9	1929	Rockport, Ont.....
12	169582	Brg.	No. 2 (steel).....	98	98	84.0	25.0	6.6	1926	Baltimore, Md.....
13	169549	Drg.	Number Two.....	277	274	109.9	33.9	7.4	1926	do.....
14	169762	Brg.	No. 2.....	15	15	70.2	10.0	2.9	1926	Antiquity, Ohio.....
15	169881	Brg.	No. 2.....	352	352	116.0	36.1	8.8	1927	Connelly, N. Y.....
16	169895	Scw.	No. 2.....	100	100	76.9	26.3	5.7	1905	Oswego, N. Y.....
17	170424	Scw.	No. 2.....	8	8	32.3	14.0	2.0	1929	Trenton, Mich.....
18	170458	Scw.	No. 2 (steel).....	70	70	60.0	23.0	4.5	1929	River Rouge, Mich.....
19	171252	Scw.	Number Two.....	74	74	70.0	24.0	5.4	1929	Alameda, Calif.....
20	171441	Drg.	No. 2.....	17	17	40.8	16.0	3.0	1917	Harsens Island, Mich.....
21	171929	Brg.	No. 2 (steel).....	130	130	100.0	26.0	5.7	1923	Pittsburgh, Pa.....
22	162235	Brg.	No. 3.....	80	80	75.0	22.0	6.0	1897	Detroit, Mich.....
23	163160	Scw.	No. 3 (steel).....	617	617	136.0	36.0	12.6	1907	Manitowoc, Wis.....
24	164511	Brg.	No. 3.....	463	463	124.9	36.2	12.3	1907	Wilmington, Del.....
25	166285	Sow	No. 3 (steel).....	390	390	110.2	30.3	7.5	1915	Buffalo, N. Y.....
26	169006	Brg.	No. 3 (composite).....	209	209	140.2	24.0	7.1	1919	Oshkosh, Wis.....
27	168414	Brg.	No. 3.....	169	169	97.3	23.0	7.0	1922	Seaford, Del.....
28	169583	Brg.	No. 3 (steel).....	67	67	65.0	22.0	5.6	1926	Baltimore, Md.....
29	170425	Scw.	No. 3.....	8	8	36.4	13.3	2.0	1929	Trenton, Mich.....
30	171253	Scw.	Number Three.....	74	74	70.0	24.0	5.4	1910	Alameda, Calif.....
31	171930	Brg.	No. 3 (steel).....	130	130	100.0	26.0	5.7	1924	Pittsburgh, Pa.....
32	163161	Scw.	No. 4 (steel).....	617	617	136.0	36.0	12.6	1907	Manitowoc, Wis.....
33	164382	Brg.	No. 4.....	462	462	125.0	36.1	12.3	1906	Wilmington, Del.....
34	165722	Brg.	No. 4.....	172	172	139.0	22.0	6.4	1914	Oshkosh, Wis.....
35	167679	Brg.	No. 4.....	271	267	92.6	22.0	7.0	1919	Baltimore, Md.....
36	168367	Brg.	No. 4 (composite).....	213	213	141.2	24.0	7.2	1921	Oshkosh, Wis.....
37	169584	Brg.	No. 4 (steel).....	98	98	85.0	25.0	6.6	1926	Tampa, Fla.....
38	169844	Scw.	No. 4 (composite).....	277	251	122.6	36.5	6.7	1922	Superior, Wis.....
39	169891	Brg.	No. 4.....	352	352	116.0	36.1	8.8	1927	Connelly, N. Y.....
40	171254	Scw.	Number Four.....	74	74	70.0	24.0	5.4	1927	Alameda, Calif.....
41	171520	Scw.	No. 4.....	33	33	49.5	20.0	4.1	1932	Trenton, Mich.....
42	171931	Brg.	No. 4 (steel).....	130	130	100.0	26.0	5.7	1924	Pittsburgh, Pa.....
43	67485	Brg.	No. 5.....	41	41	62.0	20.0	4.0	1902	Wells Island, N. Y.....
44	130776	Brg.	Number Five.....	909	796	192.7	34.7	17.0	1898	Bath, Me.....
45	165706	Brg.	No. 5.....	149	149	137.0	21.0	6.0	1914	Oshkosh, Wis.....
46	168368	Brg.	No. 5 (composite).....	213	213	141.2	24.0	7.2	1921	do.....
47	169585	Brg.	No. 5 (steel).....	98	98	85.0	25.0	6.6	1926	Tampa, Fla.....
48	169630	Drg.	No. 5.....	350	350	115.3	34.8	8.0	1927	Wilmington, Del.....
49	169954	Scw.	No. 5.....	48	48	51.3	25.9	3.0	1925	Detroit, Mich.....
50	170125	Brg.	No. 5 (steel).....	140	140	100.0	26.0	6.5	1928	Pittsburgh, Pa.....
51	170281	Scw.	No. 5.....	107	107	100.3	24.0	5.1	1922	Duluth, Minn.....
52	170916	Brg.	No. 5.....	68	68	70.4	26.1	4.5	1928	North Bend, Ore.....
53	171267	Scw.	No. 5 (steel).....	300	300	116.8	28.4	10.4	1898	Ferrysburg, Mich.....
54	162455	Brg.	No. 6.....	284	284	110.0	34.0	9.0	1901	Wilmington, Del.....
55	169241	Drg.	No. 6.....	326	254	96.3	35.0	8.2	1912	Oswego, N. Y.....
56	169352	Brg.	No. 6 (composite).....	219	219	141.2	24.0	7.3	1925	Oshkosh, Wis.....
57	169586	Brg.	No. 6 (steel).....	67	67	65.0	22.0	5.6	1920	Tampa, Fla.....
58	169882	Brg.	No. 6.....	352	352	116.0	36.1	8.8	1927	Connelly, N. Y.....
59	171288	Scw.	No. 6 (steel).....	300	300	116.8	28.4	10.4	1898	Ferrysburg, Mich.....
60	171932	Brg.	No. 6 (steel).....	130	130	100.0	26.0	5.7	1928	Pittsburgh, Pa.....
61	163116	Sow.	No. 7.....	97	97	72.0	23.2	5.6	1907	Detroit, Mich.....
62	163737	Scw.	No. 7.....	142	142	90.7	22.0	8.6	1898	Houghton, Mich.....
63	165250	Scw.	No. 7.....	115	115	86.0	23.0	6.9	1913	Duluth, Minn.....
64	168155	Brg.	No. 7.....	144	144	138.5	22.2	5.6	1918	Oshkosh, Wis.....
65	170105	Brg.	No. 7 (composite).....	219	219	141.6	24.2	7.3	1928	do.....

¹ Formerly U. S. E. C. scow No. 2.

² Formerly U. S. E. C. dredge Sodus

Line No.	Service	Crew	Name of owner	Home port	Address of owner
1	Frt.	1	National Dredging Co. (Del.)	New York, N. Y.	80 Broad Street.
2	Pld.	1	Wm. J. Small	Port Huron, Mich.	211 Quay Street.
3	Pld.	1	Orville C. Howey	Detroit, Mich.	2749 Third Street, Trenton, Mich.
4	Fsh.	1	Alaska Packers Association (Calif.)	San Francisco, Calif.	111 California Street.
5	Tnk.	1	E. W. Johnson	Boston, Mass.	366 Broad Street, Lynn, Mass.
6	Tnk.	1	H. J. Gardner	Pensacola, Fla.	Route 3, Box 415.
7	Frt.	0	Ohio River Sand and Gravel Corporation (W. Va.)	Pittsburgh, Pa.	100 Juliana Street, Parkersburg, W. Va.
8	Frt.	0	Marine Iron & Shipbuilding Co. (Del.)	Duluth, Minn.	Foot Eleventh Avenue W.
9	Drg.	8	Zenith Dredge Co. (Minn.)	do.	Alworth Building.
10	Frt.	1	Fox River Navigation Co. (Wis.)	Milwaukee, Wis.	250 Canal Street.
11	Frt.	1	Ralph L. Reid	Cape Vincent, N. Y.	Alexandria Bay, N. Y.
12	Drg.	1	National Dredging Co. (Del.)	New York, N. Y.	80 Broad Street.
13	Drg.	22	W. T. Price Dredging Corporation (Fla.)	Miami, Fla.	3200 Southwest Twenty-seventh Street.
14	Fer.	1	St. Albans Ferry Co. (W. Va.)	Pittsburgh, Pa.	St. Albans, W. Va.
15	Frt.	1	Nassau Sand and Gravel Co. (N. Y.)	New York, N. Y.	17 Battery Place.
16	Drg.	3	Augustus B. Hinckley	Ogdensburg, N. Y.	Parishville, N. Y.
17	Pld.	1	Orville C. Howey	Detroit, Mich.	2749 Third Street, Trenton, Mich.
18	Frt.	1	Candler Dock & Dredging Co. (Mich.)	do.	8145 Medina Avenue.
19	Fsh.	1	Alaska Packers Association (Calif.)	San Francisco, Calif.	111 California Street.
20	Drg.	1	Samuel Gore	Port Huron, Mich.	Algonac, Mich.
21	Frt.	0	Ohio River Sand and Gravel Corporation (W. Va.)	Pittsburgh, Pa.	100 Juliana Street, Parkersburg, W. Va.
22	Frt.	1	United States Dredge and Dock Co. (Del.)	Detroit, Mich.	Box 271, Wyandotte, Mich.
23	Frt.	2	Duluth-Superior Dredging Co. (Minn.)	Duluth, Minn.	Foot Forty-fifth Avenue West.
24	Drg.	2	M. J. Dady Engineering & Contracting Co. (N. Y.)	New York, N. Y.	367 Fulton Street (B).
25	Msc.	1	Dunbar & Sullivan Dredging Co. (N. Y.)	Buffalo, N. Y.	254 Court Street.
26	Frt.	1	Fox River Navigation Co. (Wis.)	Milwaukee, Wis.	250 Canal Street.
27	Frt.	0	A. P. Vane	Wilmington, Del.	Seaford, Del.
28	Msc.	1	National Dredging Co. (Del.)	New York, N. Y.	80 Broad Street.
29	Frt.	0	Orville C. Howey	Detroit, Mich.	2749 Third Street, Trenton, Mich.
30	Fsh.	1	Alaska Packers Association (Calif.)	San Francisco, Calif.	111 California Street.
31	Frt.	0	Ohio River Sand and Gravel Corporation (W. Va.)	Pittsburgh, Pa.	100 Juliana Street, Parkersburg, W. Va.
32	Frt.	2	Duluth-Superior Dredging Co. (Minn.)	Duluth, Minn.	Foot Forty-fifth Avenue West.
33	Drg.	1	M. J. Dady Engineering & Contracting Co. (N. Y.)	New York, N. Y.	367 Fulton Street (B).
34	Frt.	2	Cook & Brown Lime Co. (Wis.)	Milwaukee, Wis.	Marion and Market Streets, Oshkosh, Wis.
35	Frt.	1	S. C. Loveland Co. (Del.)	Philadelphia, Pa.	151 South Front Street.
36	Frt.	1	Fox River Navigation Co. (Wis.)	Milwaukee, Wis.	250 Canal Street, Kaukauna, Wis.
37	Drg.	1	National Dredging Co. (Del.)	New York, N. Y.	80 Broad Street.
38	Frt.	3	Merritt-Chapman & Whitney Corporation (Del.)	Duluth, Minn.	Alworth Building.
39	Frt.	1	Nassau Sand and Gravel Co. (N. Y.)	New York, N. Y.	17 Battery Place.
40	Fsh.	1	Alaska Packers Association (Calif.)	San Francisco, Calif.	111 California Street.
41	Msc.	1	Orville C. Howey	Detroit, Mich.	2749 Third Street, Trenton, Mich.
42	Frt.	0	Ohio River Sand and Gravel Corporation (W. Va.)	Pittsburgh, Pa.	100 Juliana Street, Parkersburg, W. Va.
43	Frt.	1	William Slate	Cape Vincent, N. Y.	Alexandria Bay, N. Y.
44	Frt.	1	Elmer A. Keeler Estate of	New York, N. Y.	Whitestone, L. I., N. Y.
45	Frt.	2	Cook & Brown Lime Co. (Wis.)	Milwaukee, Wis.	Marion and Market Streets, Oshkosh, Wis.
46	Frt.	1	Fox River Navigation Co. (Wis.)	do.	250 Canal Street, Kaukauna, Wis.
47	Msc.	1	National Dredging Co. (Del.)	New York, N. Y.	80 Broad Street.
48	Drg.	20	Delaware Dredging Co. (Del.)	Philadelphia, Pa.	139 South Third Street.
49	Pld.	1	Inter-Lake Construction Co. (Mich.)	Detroit, Mich.	16153 Inverness Avenue.
50	Frt.	1	Ohio River Sand & Gravel Co. (W. Va.)	Pittsburgh, Pa.	100 Juliana Street, Parkersburg, W. Va.
51	Frt.	1	Marine Iron & Shipbuilding Co. (Del.)	Duluth, Minn.	Eleventh Avenue West.
52	Pas.	1	Coggeshall Launch Co. (Calif.)	Eureka, Calif.	Foot F Street.
53	Frt.	1	Great Lakes Dredge & Dock Co. (N. J.)	Duluth, Minn.	Exchange Building.
54	Drg.	2	M. J. Dady Engineering & Contracting Co. (N. Y.)	New York, N. Y.	367 Fulton Street (B).
55	Drg.	2	Northwestern Dredging Co. (Wis.)	Milwaukee, Wis.	Sturgeon Bay, Wis.
56	Frt.	1	Fox River Navigation Co. (Wis.)	do.	250 Canal Street, Kaukauna, Wis.
57	Drg.	1	National Dredging Co. (Del.)	New York, N. Y.	80 Broad Street.
58	Frt.	1	Nassau Sand and Gravel Co. (N. Y.)	do.	17 Battery Place.
59	Frt.	1	Great Lakes Dredge and Dock Co. (N. J.)	Duluth, Minn.	Exchange Building.
60	Frt.	0	Ohio River Sand and Gravel Corporation (W. Va.)	Pittsburgh, Pa.	100 Juliana Street, Parkersburg, W. Va.
61	Frt.	0	United States Dredge and Dock Co. (Del.)	Detroit, Mich.	Box 271, Wyandotte, Mich.
62	Frt.	0	Zenith Dredge Co. (Minn.)	Duluth, Minn.	Alworth Building.
63	Frt.	0	Duluth-Superior Dredging Co. (Minn.)	do.	Foot Forty-fifth Avenue West.
64	Frt.	2	Cook & Brown Lime Co. (Wis.)	Milwaukee, Wis.	Marion and Market Streets, Oshkosh, Wis.
65	Frt.	1	Fox River Navigation Co. (Wis.)	do.	250 Canal Street, Kaukauna, Wis.

Line No.	Official No.	Rig	Name of vessel	Tonnage		Register dimensions			When built	Where built
				Gross	Net	Length	Breadth	Depth		
							<i>Feet</i>	<i>Feet</i>	<i>Feet</i>	
1	171231	Brg.	No. 7.....	346	346	144.3	32.1	8.4	1922	New Orleans, La.....
2	171933	Brg.	No. 7 (steel).....	130	130	100.0	26.0	5.7	1928	Pittsburgh, Pa.....
3	184512	Brg.	No. 8.....	463	463	124.9	36.2	12.3	1907	Wilmington, Del.....
4	168156	Brg.	No. 8.....	145	145	140.0	22.0	5.6	1920	Oshkosh, Wis.....
5	169995	Brg.	No. 8.....	352	352	116.0	36.1	8.8	1927	South Rondout, N. Y.....
6	170171	Brg.	No. 8.....	47	47	64.6	24.6	3.6	1926	Islip, N. Y.....
7	171934	Brg.	No. 8 (steel).....	130	130	100.0	26.0	5.7	1928	Pittsburgh, Pa.....
8	171617	Sow.	Number Eight.....	96	96	77.6	26.4	5.0	1927	Port Huron, Mich.....
9	163078	Drq.	No. 9 (steel).....	959	959	132.0	44.4	12.8	1906	Buffalo, N. Y.....
10	169730	Sow.	No. 9.....	86	86	100.4	22.2	4.6	1924	Oshkosh, Wis.....
11	171734	Sow.	No. 9 (steel).....	259	259	120.0	31.6	8.4	1934	Superior, Wis.....
12	67383	Brg.	No. 10.....	200	200	92.7	30.9	8.1	1898	Grassy Point, N. Y.....
13	169606	Sow.	No. 10.....	229	229	120.0	32.0	7.5	1914	Seneca Falls, N. Y.....
14	169731	Brg.	No. 10.....	145	145	140.3	22.2	5.6	1926	Oshkosh, Wis.....
15	169748	Brg.	No. 10.....	7	7	53.9	9.5	2.0	1923	Pliny, W. Va.....
16	169853	Brg.	No. 10.....	352	352	116.0	36.1	8.8	1927	South Rondout, N. Y.....
17	170222	Sow.	No. 10.....	113	113	79.0	31.6	5.6	1909	Superior, Wis.....
18	171920	Sow.	No. 10 (steel).....	246	246	110.4	32.0	7.6	1927	Detroit, Mich.....
19	162321	Sow.	No. 11 (steel).....	420	420	125.6	30.2	12.2	1904	Ferrysburg, Mich.....
20	168853	Sow.	No. 11.....	272	272	120.0	32.0	7.5	1914	Seneca Falls, N. Y.....
21	171610	Sow.	No. 11.....	48	48	54.7	30.0	3.3	1929	Superior, Wis.....
22	171752	Brg.	No. 11.....	145	145	140.3	22.2	5.6	1934	Oshkosh, Wis.....
23	67335	Brg.	No. 12.....	176	161	98.0	31.0	7.2	1897	Noank, Conn.....
24	169173	Sow.	No. 12.....	172	172	95.3	26.0	9.5	1921	Duluth, Minn.....
25	169921	Sow.	No. 12.....	272	272	120.0	32.0	7.5	1914	Seneca Falls, N. Y.....
26	169653	Brg.	No. 12.....	333	327	117.0	34.0	8.8	1927	Gildersleeve, Conn.....
27	170170	Sow.	No. 12.....	300	300	100.0	36.0	10.0	1907	Boston, Mass.....
28	164541	Sow.	No. 13.....	550	550	132.0	41.0	11.8	1907	Mobile, Ala.....
29	169260	Sow.	No. 13.....	102	102	77.4	26.0	5.9	1925	Duluth, Minn.....
30	130813	Brg.	Number Fourteen.....	927	807	192.8	35.0	17.4	1899	Bath, Me.....
31	164542	Sow.	No. 14.....	550	550	132.0	41.0	11.8	1908	Pascagoula, Miss.....
32	164558	Sow.	No. 14.....	277	277	96.5	27.2	11.2	1908	Green Bay, Wis.....
33	169708	Sow.	No. 14.....	333	327	116.0	34.0	8.8	1927	Gildersleeve, Conn.....
34	171280	Sow.	No. 14.....	64	64	65.4	24.0	4.9	1931	Duluth, Minn.....
35	164796	Sow.	No. 15.....	152	152	107.0	34.0	8.2	1912	Wilmington, Del.....
36	164000	Sow.	No. 16 (steel).....	451	451	137.0	32.0	11.4	1908	Ferrysburg, Mich.....
37	164797	Sow.	No. 16.....	152	152	107.0	34.0	8.3	1912	Wilmington, Del.....
38	169008	Sow.	No. 16.....	285	279	112.7	33.5	8.9	1919	Greenbush, Mass.....
39	169741	Sow.	No. 16.....	333	327	117.0	34.0	8.8	1927	Gildersleeve, Conn.....
40	162943	Sow.	No. 17 (steel).....	206	206	99.9	26.1	9.0	1906	Manitowoc, Wis.....
41	168009	Sow.	No. 17.....	284	279	112.7	33.5	8.9	1920	Greenbush, Mass.....
42	163205	Sow.	No. 18 (steel).....	394	394	125.0	30.0	12.0	1907	Ferrysburg, Mich.....
43	168010	Sow.	No. 18.....	284	279	112.7	33.5	8.9	1920	Greenbush, Mass.....
44	169742	Sow.	No. 18.....	333	327	117.0	34.0	8.8	1927	Gildersleeve, Conn.....
45	130840	Brg.	Number Nineteen.....	932	823	189.0	35.1	18.0	1899	Bath, Me.....
46	168011	Sow.	No. 19.....	284	279	112.7	33.5	8.9	1920	Greenbush, Mass.....
47	162646	Sow.	No. 20 (steel).....	772	772	162.0	40.2	12.5	1905	Manitowoc, Wis.....
48	164031	Sow.	No. 20 (steel).....	515	515	129.0	30.6	12.0	1904	do.....
49	164559	Sow.	No. 20.....	289	289	120.5	29.4	9.3	1911	Green Bay, Wis.....
50	168012	Sow.	No. 20.....	284	279	112.7	33.5	8.9	1920	Greenbush, Mass.....
51	170094	Sow.	No. 20.....	348	348	116.0	36.0	8.8	1928	Gildersleeve, Conn.....
52	163759	Sow.	No. 21 (steel).....	974	974	180.1	37.4	13.8	1907	Manitowoc, Wis.....
53	164032	Sow.	No. 21 (steel).....	872	872	180.0	39.8	13.0	1906	do.....
54	165280	Sow.	No. 21.....	195	195	103.2	32.8	6.8	1904	Milwaukee, Wis.....
55	168284	Sow.	No. 21.....	284	279	112.7	33.5	8.9	1921	Greenbush, Mass.....
56	168979	Sow.	No. 21.....	196	196	102.3	31.3	7.1	1923	Manitowoc, Wis.....
57	171651	Brg.	No. 21 (steel).....	413	413	135.0	36.0	9.7	1931	Ashtabula Harbor, Ohio.....
58	169204	Sow.	No. 22.....	581	581	140.7	38.0	10.6	1908	Wilmington, Del.....
59	170236	Sow.	No. 22.....	345	345	115.1	35.8	8.8	1929	Gildersleeve, Conn.....
60	171652	Brg.	No. 22 (steel).....	413	413	135.0	36.0	9.7	1931	Ashtabula Harbor, Ohio.....
61	169205	Sow.	No. 23.....	581	581	140.7	38.0	10.6	1908	Wilmington, Del.....
62	169911	Sow.	No. 23.....	223	223	100.0	32.0	7.8	Unknown.....

¹ Formerly U. S. Q. M. C. sow No. 4.

Unrigged Vessels

773

Line No.	Service	Crew	Name of owner	Home port	Address of owner
1	Frts.	3	Belcher Towing Co. (Fla.)	Miami, Fla.	1217 Biscayne Boulevard.
2	Frts.	0	Ohio River Sand and Gravel Corporation (W. Va.)	Pittsburgh, Pa.	100 Juliana Street, Parkersburg, W. Va.
3	Frts.	0	M. J. Dady Engineering & Contracting Co. (N. Y.)	New York, N. Y.	367 Fulton Street (B).
4	Frts.	2	Cook & Brown Lime Co. (Wis.)	Milwaukee, Wis.	Marion and Market Streets, Oshkosh, Wis.
5	Frts.	1	Nassau Sand & Gravel Co. (N. Y.)	New York, N. Y.	17 Battery Place.
6	Drg.	4	Gibson & Cushman (N. Y.)	do.	48 Park Avenue, Bay Shore, N. Y.
7	Frts.	0	Ohio River Sand and Gravel Corporation (W. Va.)	Pittsburgh, Pa.	100 Juliana Street, Parkersburg, W. Va.
8	Mso.	1	SSC Holding Corporation (N. Y.)	Ogdensburg, N. Y.	c/o Walsh-Lascelles Co., Marine Trust Building, Buffalo, N. Y.
9	Frts.	15	Great Lakes Dredge & Dock Co. (N. J.)	Duluth, Minn.	Exchange Building.
10	Frts.	2	Cook & Brown Lime Co. (Wis.)	Milwaukee, Wis.	Marion and Market Streets, Oshkosh, Wis.
11	Frts.	0	Duluth Superior Dredging Co. (Minn.)	Duluth, Minn.	Foot Forty-fifth Avenue, West.
12	Frts.	1	James P. McAllister	New York, N. Y.	17 State Street.
13	Frts.	1	Northwestern Dredging Co. (Wis.)	Milwaukee, Wis.	Sturgeon Bay, Wis.
14	Frts.	2	Cook & Brown Lime Co. (Wis.)	do.	Marion and Market Streets, Oshkosh, Wis.
15	Fer.	1	Nathan Quickle	Pittsburgh, Pa.	Pliny, W. Va.
16	Frts.	1	Nassau Sand & Gravel Co. (N. Y.)	New York, N. Y.	17 Battery Place.
17	Mso.	6	E. A. Whitney & Son	Milwaukee, Wis.	125 East Wells Street.
18	Mso.	3	Duluth Superior Dredging Co. (Minn.)	Duluth, Minn.	Foot Forty-fifth Avenue West.
19	Drg.	0	United States Dredge and Dock Co. (Del.)	Detroit, Mich.	Box 271, Wyandotte, Mich.
20	Drg.	1	Northwestern Dredging Co. (Wis.)	Milwaukee, Wis.	Sturgeon Bay, Wis.
21	Frts.	1	Merritt-Chapman & Whitney Corporation (Del.)	Duluth, Minn.	Alworth Building.
22	Frts.	2	Cook & Brown Lime Co. (Wash.)	Milwaukee, Wis.	Marion and Market Streets, Oshkosh, Wis.
23	Frts.	1	Bartley Scow Co. (N. Y.)	New York, N. Y.	17 State Street.
24	Frts.	2	Zenith Dredge Co. (Minn.)	Duluth, Minn.	Alworth Building.
25	Drg.	1	Northwestern Dredging Co. (Wis.)	Milwaukee, Wis.	Sturgeon Bay, Wis.
26	Frts.	1	Nassau Sand & Gravel Co. (N. Y.)	New York, N. Y.	17 Battery Place.
27	Drg.	2	United States Dredge and Dock Co. (Del.)	Detroit, Mich.	Box 271, Wyandotte, Mich.
28	Drg.	2	M. J. Dady Engineering & Contracting Co. (N. Y.)	New York, N. Y.	367 Fulton Street (B).
29	Mso.	2	Zenith Dredge Co. (Minn.)	Duluth, Minn.	Alworth Building.
30	Frts.	1	Elmer A. Keeler Estate of	New York, N. Y.	Whitestone, L. I., N. Y.
31	Drg.	2	M. J. Dady Engineering & Contracting Co. (N. Y.)	New York, N. Y.	367 Fulton Street (B).
32	Drg.	1	Northwestern Dredging Co. (Wis.)	Milwaukee, Wis.	Sturgeon Bay, Wis.
33	Frts.	1	Nassau Sand & Gravel Co. (N. Y.)	New York, N. Y.	17 Battery Place.
34	Frts.	0	Zenith Dredge Co. (Minn.)	Duluth, Minn.	Alworth Building.
35	Frts.	1	M. J. Dady Engineering & Contracting Co. (N. Y.)	New York, N. Y.	367 Fulton Street (B).
36	Frts.	0	Great Lakes Dredge & Dock Co. (N. J.)	Duluth, Minn.	Exchange Building.
37	Frts.	1	M. J. Dady Engineering & Contracting Co. (N. Y.)	New York, N. Y.	367 Fulton Street (B).
38	Frts.	1	Boston Sand & Gravel Co. (Mass.)	Boston, Mass.	88 Broad Street.
39	Frts.	1	Nassau Sand & Gravel Co. (N. Y.)	New York, N. Y.	17 Battery Place.
40	Frts.	1	United States Dredge and Dock Co. (Del.)	Detroit, Mich.	Box 271, Wyandotte, Mich.
41	Frts.	1	Boston Sand & Gravel Co. (Mass.)	Boston, Mass.	88 Broad Street.
42	Frts.	1	United States Dredge and Dock Co. (Del.)	Detroit, Mich.	Box 271, Wyandotte, Mich.
43	Frts.	1	Boston Sand & Gravel Co. (Mass.)	Boston, Mass.	88 Broad Street.
44	Frts.	1	Nassau Sand & Gravel Co. (N. Y.)	New York, N. Y.	17 Battery Place.
45	Frts.	1	Elmer A. Keeler, Estate of	do.	Whitestone, L. I., N. Y.
46	Frts.	1	Boston Sand & Gravel Co. (Mass.)	Boston, Mass.	88 Broad Street.
47	Frts.	0	Great Lakes Dredge & Dock Co. (N. J.)	Duluth, Minn.	Exchange Building.
48	Frts.	1	do.	do.	Do.
49	Drg.	1	Northwestern Dredging Co. (Wis.)	Milwaukee, Wis.	Sturgeon Bay, Wis.
50	Frts.	1	Boston Sand & Gravel Co. (Mass.)	Boston, Mass.	88 Broad Street.
51	Frts.	1	Nassau Sand & Gravel Co. (N. Y.)	New York, N. Y.	17 Battery Place.
52	Frts.	0	Great Lakes Dredge & Dock Co. (N. J.)	Duluth, Minn.	Exchange Building.
53	Frts.	1	do.	do.	Do.
54	Mso.	1	Waterways Engineering Co. (Wis.)	Milwaukee, Wis.	624 McDonald Street, Green Bay, Wis.
55	Frts.	1	Boston Sand & Gravel Co. (Mass.)	Boston, Mass.	88 Broad Street.
56	Mso.	1	Edward E. Gillen Co. (Wis.)	Milwaukee, Wis.	626 East Wisconsin Avenue.
57	Frts.	1	Great Lakes Dredge & Dock Co. (N. J.)	Duluth, Minn.	Exchange Building.
58	Drg.	1	M. J. Dady Engineering & Contracting Co. (N. Y.)	New York, N. Y.	367 Fulton Street (B).
59	Frts.	1	Nassau Sand & Gravel Co. (N. Y.)	do.	17 Battery Place.
60	Frts.	1	Great Lakes Dredge & Dock Co. (N. J.)	Duluth, Minn.	Exchange Building.
61	Drg.	1	M. J. Dady Engineering & Contracting Co. (N. Y.)	New York, N. Y.	367 Fulton Street (B).
62	Frts.	1	Boston Sand & Gravel Co. (Mass.)	Boston, Mass.	88 Broad Street.

Unrigged Vessels

Line No.	Official No.	Rlg	Name of vessel	Tonnage		Register dimensions			When built	Where built
				Gross	Net	Length	Breadth	Depth		
1	171853	Brg.	No. 23 (steel).....	413	413	135.0	36.0	9.7	1931	Ashtabula Harbor, Ohio.
2	169912	Sow.	No. 24.....	289	289	112.0	33.4	8.7		Unknown.....
3	171285	Brg.	No. 24.....	362	362	115.8	35.6	8.8	1929	South Rondout, N. Y.
4	171654	Brg.	No. 24 (steel).....	413	413	135.0	36.0	9.7	1931	Ashtabula Harbor, Ohio.
5	168982	Sow.	No. 25.....	222	222	105.1	28.3	8.8	1923	Manitowoc, Wis.....
6	169913	Sow.	No. 25.....	292	292	112.2	33.5	8.6		Unknown.....
7	171241	Sow.	No. 25 (steel).....	633	633	150.1	42.5	11.2	1930	Manitowoc, Wis.....
8	171386	Sow.	No. 25 (steel).....	581	581	144.5	36.9	11.8	1923	Newport News, Va.....
9	168983	Sow.	No. 26.....	222	222	105.1	28.3	8.8	1923	Manitowoc, Wis.....
10	169905	Sow.	No. 26.....	94	94	78.5	23.5	6.4	1920	Green Bay, Wis.....
11	169914	Sow.	No. 26.....	248	248	110.0	31.7	8.3		Unknown.....
12	171286	Brg.	No. 26.....	352	352	115.5	35.8	8.6	1929	South Rondout, N. Y.
13	171387	Sow.	No. 26 (steel).....	581	581	144.5	36.9	11.8	1923	Newport News, Va.....
14	169906	Sow.	No. 27.....	91	91	80.4	21.8	6.3	1920	Green Bay, Wis.....
15	171373	Drg.	No. 27.....	354	354	95.2	36.0	7.0	1924	Manitowoc, Wis.....
16	171504	Sow.	No. 27.....	296	296	111.6	31.8	9.9	1900	Baltimore, Md.....
17	165620	Sow.	No. 28.....	186	186	104.9	29.4	6.8	1914	Green Bay, Wis.....
18	169916	Sow.	No. 28.....	255	255	109.7	32.0	8.4		Unknown.....
19	166690	Sow.	No. 29.....	112	112	78.8	28.3	6.1	1914	Green Bay, Wis.....
20	171366	Sow.	No. 29 (steel).....	421	421	123.0	34.7	10.9	1931	Manitowoc, Wis.....
21	171505	Sow.	No. 29.....	296	296	111.6	31.8	9.9	1900	Baltimore, Md.....
22	166689	Sow.	No. 30.....	454	454	135.0	33.4	11.8	1916	Green Bay, Wis.....
23	166212	Brg.	No. 30.....	316	311	110.5	32.5	9.5	1916	Gldersleeve, Conn.....
24	170223	Sow.	No. 30.....	40	40	50.0	29.7	3.3	1925	Detroit, Mich.....
25	166249	Brg.	No. 31.....	316	310	110.5	32.5	9.5	1916	Gldersleeve, Conn.....
26	170224	Sow.	No. 31.....	40	40	50.0	29.7	3.3	1925	Detroit, Mich.....
27	171374	Sow.	No. 31.....	191	191	102.4	31.1	6.8	1925	Manitowoc, Wis.....
28	166314	Brg.	No. 32.....	316	310	110.5	37.5	9.5	1916	Gldersleeve, Conn.....
29	67410	Brg.	No. 33.....	382	372	160.0	23.6	11.6	1900	Wilmington, Del.....
30	166591	Brg.	No. 33.....	316	310	110.5	32.5	9.5	1916	Gldersleeve, Conn.....
31	169987	Sow.	No. 33.....	67	67	57.6	32.5	4.2	1920	Green Bay, Wis.....
32	171375	Sow.	No. 33.....	222	222	105.1	28.3	8.8	1926	Manitowoc, Wis.....
33	166647	Brg.	No. 34.....	314	309	110.0	32.5	9.5	1917	Gldersleeve, Conn.....
34	171376	Sow.	No. 34.....	123	123	70.0	33.0	6.1	1927	Manitowoc, Wis.....
35	163791	Sow.	No. 35 (steel).....	420	420	125.6	30.2	12.2	1900	Ferrysburg, Mich.....
36	166730	Brg.	No. 35.....	314	309	110.0	32.5	9.5	1917	Gldersleeve, Conn.....
37	171377	Sow.	No. 35.....	123	123	70.0	33.0	6.1	1928	Manitowoc, Wis.....
38	166841	Brg.	No. 36.....	314	309	110.0	32.5	9.5	1917	Gldersleeve, Conn.....
39	171378	Sow.	No. 36.....	123	123	70.0	33.0	6.1	1930	Manitowoc, Wis.....
40	169865	Sow.	No. 37.....	362	362	123.9	34.2	10.0	1907	Port Clinton, Ohio.....
41	167980	Sow.	No. 38 (steel).....	572	572	148.7	36.2	11.8	1908	Manitowoc, Wis.....
42	169866	Sow.	No. 38.....	349	349	123.0	34.2	9.6	1907	Port Clinton, Ohio.....
43	169907	Sow.	No. 41.....	90	90	58.6	31.4	5.7	1922	Green Bay, Wis.....
44	168686	Sow.	No. 42 (steel).....	480	480	138.0	32.4	11.9	1911	Ferrysburg, Mich.....
45	169867	Sow.	No. 42.....	106	106	66.3	33.3	5.5	1924	Green Bay, Wis.....
46	169908	Sow.	No. 43.....	229	200	88.3	32.3	6.7	1872	Dubuque, Iowa.....
47	171426	Brg.	No. 47.....	149	149	85.0	26.5	7.3		Unknown.....
48	169228	Brg.	No. 48 (composite).....	247	247	97.4	35.0	8.1	1907	Detroit, Mich.....
49	171242	Sow.	No. 53 (steel).....	872	872	184.8	40.0	13.0	1925	Manitowoc, Wis.....
50	170155	Brg.	No. 55 (steel).....	721	678	165.1	42.6	12.1	1927	do.....
51	170156	Brg.	No. 56 (steel).....	721	678	165.1	42.6	12.1	1927	do.....
52	171269	Sow.	No. 56 (steel).....	1,174	1,174	222.8	42.4	14.7	1928	do.....
53	170066	Sow.	No. 57 (steel).....	402	402	120.0	42.5	9.5	1928	River Rouge, Mich.....
54	170067	Sow.	No. 58 (steel).....	402	402	120.0	42.5	9.5	1928	do.....
55	171367	Sow.	No. 59 (steel).....	1,174	1,174	222.8	42.4	14.7	1931	Lorain, Ohio.....
56	167981	Brg.	No. 60 (steel).....	420	420	143.2	30.6	10.6	1912	Ashtabula, Ohio.....
57	167982	Brg.	No. 62 (steel).....	493	493	150.6	32.2	11.1	1914	do.....
58	170671	Brg.	No. 62.....	483	483	152.8	30.8	7.5	1918	Kingston, N. Y.....
59	166679	Brg.	No. 66.....	314	314	109.9	35.1	8.8	1916	Brooklyn, N. Y.....
60	166990	Brg.	No. 67.....	309	309	107.7	35.2	9.0	1917	do.....

¹ Formerly U. S. E. C. barge No. 13.

² Formerly U. S. E. C. barge No. 14.

³ Formerly barge Cyrus.

⁴ Formerly barge Edgar.

⁵ Formerly barge Anson.

⁶ Formerly barge Wesley.

⁷ Formerly barge William.

⁸ Formerly barge G. Woodrow.

Unrigged Vessels

775

Line No.	Service	Crew	Name of owner	Home port	Address of owner
1	Frt.	1	Great Lakes Dredge & Dock Co. (N. J.)	Duluth, Minn.	Exchange Building.
2	Frt.	1	Boston Sand & Gravel Co. (Mass.)	Boston, Mass.	88 Broad Street.
3	Frt.	1	Nassau Sand & Gravel Co. (N. Y.)	New York, N. Y.	17 Battery Place.
4	Frt.	1	Great Lakes Dredge & Dock Co. (N. J.)	Duluth, Minn.	Exchange Building.
5	Drg.	1	McMullen & Pitz Construction Co. (Wis.)	Milwaukee, Wis.	923 Commercial Street, Manitowoc, Wis.
6	Frt.	1	Boston Sand & Gravel Co. (Mass.)	Boston, Mass.	88 Broad Street.
7	Msc.	1	Edward E. Gillen Co. (Wis.)	Milwaukee, Wis.	626 East Wisconsin Avenue.
8	Frt.	1	Great Lakes Dredge & Dock Co. (N. J.)	Duluth, Minn.	Exchange Building.
9	Drg.	1	McMullen & Pitz Construction Co. (Wis.)	Milwaukee, Wis.	923 Commercial Street, Manitowoc, Wis.
10	Msc.	1	Waterways Engineering Corporation (Wis.)	do.	924 McDonald St., Green Bay, Wis.
11	Frt.	1	Boston Sand & Gravel Co. (Mass.)	Boston, Mass.	88 Broad Street.
12	Frt.	1	Nassau Sand & Gravel Co. (N. Y.)	New York, N. Y.	17 Battery Place.
13	Frt.	1	Great Lakes Dredge & Dock Co. (N. J.)	Duluth, Minn.	Exchange Building.
14	Msc.	1	Waterways Engineering Co. (Wis.)	Milwaukee, Wis.	924 McDonald Street, Green Bay, Wis.
15	Drg.	8	McMullen & Pitz Construction Co. (Wis.)	do.	923 Commercial Street, Manitowoc, Wis.
16	Drg.	1	SSO Holding Corporation (N. Y.)	Ogdensburg, N. Y.	c/o Walsh-Lascelles Co., Marine Trust Building, Buffalo, N. Y.
17	Msc.	1	Waterways Engineering Co. (Wis.)	Milwaukee, Wis.	924 McDonald Street, Green Bay, Wis.
18	Frt.	1	Boston Sand & Gravel Co. (Mass.)	Boston, Mass.	88 Broad Street.
19	Msc.	1	Northwestern Dredging Co. (Wis.)	Milwaukee, Wis.	Sturgeon Bay, Wis.
20	Drg.	1	Edward E. Gillen Co. (Wis.)	do.	626 Wisconsin Avenue.
21	Msc.	1	SSO Holding Corporation (N. Y.)	Ogdensburg, N. Y.	c/o Walsh-Lascelles Co., Marine Trust Building, Buffalo, N. Y.
22	Drg.	1	Edward E. Gillen Co. (Wis.)	Milwaukee, Wis.	626 East Wisconsin Avenue.
23	Frt.	1	Boston Sand & Gravel Co. (Mass.)	Boston, Mass.	88 Broad Street.
24	Msc.	1	Merritt-Chapman & Whitney Corporation (Del.)	Duluth, Minn.	Medical Arts Building.
25	Frt.	1	Boston Sand & Gravel Co. (Mass.)	Boston, Mass.	88 Broad Street.
26	Msc.	1	Merritt-Chapman & Whitney Corporation (Del.)	Duluth, Minn.	Alworth Building.
27	Msc.	1	McMullen & Pitz Construction Co. (Wis.)	Milwaukee, Wis.	923 Commercial Street, Manitowoc, Wis.
28	Frt.	0	Boston Sand & Gravel Co. (Mass.)	Boston, Mass.	88 Broad Street.
29	Frt.	1	John McAndrews	Philadelphia, Pa.	2937 North Twenty-sixth Street.
30	Frt.	0	Boston Sand & Gravel Co. (Mass.)	Boston, Mass.	88 Broad Street.
31	Msc.	1	Northwestern Dredging Co. (Wis.)	Milwaukee, Wis.	Sturgeon Bay, Wis.
32	Drg.	1	McMullen & Pitz Construction Co. (Wis.)	do.	923 Commercial Street, Manitowoc, Wis.
33	Frt.	1	Boston Sand & Gravel Co. (Mass.)	Boston, Mass.	88 Broad Street.
34	Msc.	1	McMullen & Pitz Construction Co. (Wis.)	Milwaukee, Wis.	923 Commercial Street, Manitowoc, Wis.
35	Frt.	0	United States Dredge and Dock Co. (Del.)	Detroit, Mich.	Box 271, Wyandotte, Mich.
36	Frt.	0	Boston Sand & Gravel Co. (Mass.)	Boston, Mass.	88 Broad Street.
37	Msc.	1	McMullen & Pitz Construction Co. (Wis.)	Milwaukee, Wis.	923 Commercial Street, Manitowoc, Wis.
38	Frt.	0	Boston Sand & Gravel Co. (Mass.)	Boston, Mass.	88 Broad Street.
39	Msc.	1	McMullen & Pitz Construction Co. (Wis.)	Milwaukee, Wis.	923 Commercial Street, Manitowoc, Wis.
40	Drg.	1	Northwestern Dredging Co. (Wis.)	do.	Sturgeon Bay, Wis.
41	Frt.	2	Great Lakes Dredge & Dock Co. (N. J.)	Duluth, Minn.	Exchange Building.
42	Drg.	1	Northwestern Dredging Co. (Wis.)	Milwaukee, Wis.	Sturgeon Bay, Wis.
43	Msc.	1	Waterways Engineering Corporation (Wis.)	do.	Green Bay, Wis.
44	Frt.	0	Great Lakes Dredge & Dock Co. (N. J.)	Duluth, Minn.	Exchange Building.
45	Msc.	1	Waterways Engineering Co. (Wis.)	Milwaukee, Wis.	924 McDonald Street, Green Bay, Wis.
46	Drg.	5	Northwestern Dredging Co. (Wis.)	do.	Sturgeon Bay, Wis.
47	Drg.	5	Charles Bickel	New York, N. Y.	116 Broad Street.
48	Pas.	6	Great Lakes Dredge & Dock Co. (N. J.)	Cleveland, Ohio.	Williamson Building.
49	Frt.	1	do.	Duluth, Minn.	Exchange Building.
50	Frt.	9	do.	do.	Do.
51	Frt.	9	do.	do.	Do.
52	Frt.	1	do.	do.	Do.
53	Msc.	0	do.	do.	Do.
54	Msc.	0	do.	do.	Do.
55	Frt.	1	do.	do.	Do.
56	Frt.	2	do.	do.	Do.
57	Frt.	2	do.	do.	Do.
58	Frt.	1	Connors Marine Co. (N. Y.)	New York, N. Y.	21 West Street.
59	Frt.	1	Munson Inland Water Lines (N. Y.)	do.	67 Wall Street.
60	Frt.	1	do.	do.	Do.

⁹ Formerly barge H. Eads.

¹⁰ Formerly U. S. E. C. scow No. 4.

¹¹ Formerly U. S. E. C. scow No. 5.

¹² Formerly U. S. E. C. dredge Appleton.

¹³ Formerly barge Gus C.

¹⁴ Formerly barge Charles C.

Unrigged Vessels

Line No.	Official No.	Rig	Name of vessel	Tonnage		Register dimensions			When built	Where built	
				Gross	Net	Length	Breadth	Depth			
							Feet	Feet	Feet		
1	166782	Brg.	No. 68	312	312	108.5	35.2	8.8	1917	Brooklyn, N. Y.	
2	171382	Brg.	No. 70	82	82	70.2	26.0	5.4	1924	Aberdeen, Wash.	
3	169528	Brg.	No. 71	272	269	110.0	32.2	8.4	1920	Arverne, N. Y.	
4	170277	Brg.	No. 72	251	251	110.2	32.2	8.4	1920	do.	
5	169529	Brg.	No. 73	274	272	110.0	32.2	8.4	1920	do.	
6	169530	Brg.	No. 74	250	247	110.5	32.4	7.8	1920	do.	
7	170278	Brg.	No. 75	251	251	110.2	32.2	8.4	1920	do.	
8	165735	Scw.	No. 78	681	681	156.0	40.8	13.5	1914	Albany, N. Y.	
9	171477	Scw.	No. 82 (steel)	215	215	100.0	30.0	8.0	1908	Buffalo, N. Y.	
10	171439	Scw.	No. 86 (steel)	131	131	102.0	24.0	6.0	1922	Detroit, Mich.	
11	171432	Scw.	No. 87 (steel)	129	129	100.5	24.0	6.1	1922	do.	
12	171232	Brg.	No. 98	181	181	98.0	34.0	6.4	1927	Ostrander, Wash.	
13	171648	Brg.	No. 110 (steel)	167	167	99.4	22.0	8.0	1933	West New Brighton, N. Y.	
14	167632	Brg.	No. 116 (steel)	320	320	175.0	26.0	10.0	1919	Ambridge, Pa.	
15	171941	Brg.	No. 129 (steel)	193	193	115.0	24.0	7.5	1932	West New Brighton, N. Y.	
16	170102	Scw.	No. 142 (steel)	360	349	130.0	33.0	9.6	1923	River Rouge, Mich.	
17	171302	Scw.	No. 143 (steel)	397	397	130.6	39.2	8.8	1931	Manitowoc, Wis.	
18	171303	Scw.	No. 144 (steel)	397	397	130.6	39.8	8.8	1931	do.	
19	171921	Brg.	No. 201	137	137	100.0	26.0	6.5	1926	Pittsburgh, Pa.	
20	171922	Brg.	No. 202 (steel)	137	137	100.0	26.0	6.5	1926	do.	
21	171923	Brg.	No. 203 (steel)	137	137	100.0	26.0	6.5	1926	do.	
22	171924	Brg.	No. 204 (steel)	137	137	100.0	26.0	6.5	1926	do.	
23	170490	Scw.	No. 207	170	170	87.5	30.4	7.6	1924	Port Ewen, N. Y.	
24	170497	Scw.	No. 208	180	180	93.5	30.0	7.6	1924	do.	
25	171939	Brg.	No. 219 (steel)	284	274	140.0	26.0	8.9	1923	Pittsburgh, Pa.	
26	170071	Brg.	No. 220 (steel)	318	318	135.0	27.0	7.5	1927	do.	
27	170072	Brg.	No. 221 (steel)	318	318	135.0	27.0	7.5	1927	do.	
28	170073	Brg.	No. 222 (steel)	318	318	135.0	27.0	7.5	1927	do.	
29	170074	Brg.	No. 223 (steel)	318	318	135.0	27.0	7.5	1927	do.	
30	170075	Brg.	No. 224 (steel)	318	318	135.0	27.0	7.5	1927	do.	
31	169477	Brg.	No. 225 (steel)	292	292	135.0	27.0	8.5	1925	do.	
32	169478	Brg.	No. 226 (steel)	292	292	135.0	27.0	8.5	1925	do.	
33	169479	Brg.	No. 227 (steel)	292	292	135.0	27.0	8.5	1925	do.	
34	169480	Brg.	No. 228 (steel)	292	292	135.0	27.0	8.5	1925	do.	
35	169481	Brg.	No. 229 (steel)	292	292	135.0	27.0	8.5	1925	do.	
36	168733	Brg.	No. 230 (steel)	282	282	135.0	26.0	8.5	1922	do.	
37	168736	Brg.	No. 231 (steel)	282	282	135.0	26.0	8.5	1922	do.	
38	168737	Brg.	No. 232 (steel)	282	282	135.0	26.0	8.5	1922	do.	
39	168738	Brg.	No. 233 (steel)	282	282	135.0	26.0	8.5	1922	do.	
40	168739	Brg.	No. 234 (steel)	282	282	135.0	26.0	8.5	1922	do.	
41	168740	Brg.	No. 235 (steel)	282	282	135.0	26.0	8.5	1922	do.	
42	168741	Brg.	No. 236 (steel)	282	282	135.0	26.0	8.5	1922	do.	
43	168742	Brg.	No. 237 (steel)	282	282	135.0	26.0	8.5	1922	do.	
44	168743	Brg.	No. 238 (steel)	282	282	135.0	26.0	8.5	1922	do.	
45	168744	Brg.	No. 239 (steel)	282	282	135.0	26.0	8.5	1922	do.	
46	168745	Brg.	No. 240 (steel)	292	292	135.0	27.0	8.5	1923	do.	
47	133746	Brg.	No. 241 (steel)	292	292	135.0	27.0	8.5	1923	do.	
48	168747	Brg.	No. 242 (steel)	292	292	135.0	27.0	8.5	1923	do.	
49	168748	Brg.	No. 243 (steel)	292	292	135.0	27.0	8.5	1923	do.	
50	168749	Brg.	No. 244 (steel)	292	292	135.0	27.0	8.5	1923	do.	
51	168750	Brg.	No. 245 (steel)	292	292	135.0	27.0	8.5	1923	do.	
52	168751	Brg.	No. 246 (steel)	292	292	135.0	27.0	8.5	1923	do.	
53	168752	Brg.	No. 247 (steel)	292	292	135.0	27.0	8.5	1923	do.	
54	168753	Brg.	No. 248 (steel)	292	292	135.0	27.0	8.5	1923	do.	
55	168754	Brg.	No. 249 (steel)	292	292	135.0	27.0	8.5	1923	do.	
56	170076	Brg.	No. 250 (steel)	318	318	135.0	27.0	7.5	1927	Ambridge, Pa.	
57	170078	Brg.	No. 251 (steel)	318	318	135.0	27.0	7.5	1927	do.	
58	170077	Brg.	No. 252 (steel)	318	318	135.0	27.0	7.5	1927	do.	
59	170079	Brg.	No. 253 (steel)	318	318	135.0	27.0	7.5	1927	do.	
60	170080	Brg.	No. 254 (steel)	318	318	135.0	27.0	7.5	1927	do.	
61	170081	Brg.	No. 255 (steel)	318	318	135.0	27.0	7.5	1927	do.	
62	170082	Brg.	No. 256 (steel)	318	318	135.0	27.0	7.5	1927	do.	
63	170083	Brg.	No. 257 (steel)	318	318	135.0	27.0	7.5	1927	do.	
64	170084	Brg.	No. 258 (steel)	318	318	135.0	27.0	7.5	1927	do.	
65	170085	Brg.	No. 259 (steel)	318	318	135.0	27.0	7.5	1927	do.	
66	167573	Scw.	No. 275	157	157	92.6	27.7	7.3	1919	Baltimore, Md.	
67	169596	Scw.	No. 325	318	314	110.5	32.5	9.5	1926	Gildersleeve, Conn.	
68	169910	Scw.	No. 336	329	325	114.0	34.0	8.8	1927	do.	
69	169994	Scw.	No. 340	329	325	114.0	34.0	8.8	1921	do.	
70	167508	Scw.	No. 341	157	157	92.5	27.6	7.2	1919	Baltimore, Md.	
71	169993	Scw.	No. 341	329	325	114.0	34.0	8.8	1928	Gildersleeve, Conn.	
72	170005	Scw.	No. 342	329	325	114.0	34.0	8.8	1928	do.	
73	170009	Scw.	No. 343	329	325	114.0	34.0	8.8	1928	do.	
74	170049	Scw.	No. 344	325	325	115.0	34.0	8.8	1928	do.	
75	170148	Scw.	No. 349	388	388	114.0	34.0	10.0	1928	do.	
76	167416	Scw.	No. 352	158	158	93.0	27.7	7.3	1918	Baltimore, Md.	

1 Formerly barge Dominick C.

2 Formerly U. S. N. lighter No. 126

Unrigged Vessels

777

Line No.	Service	Crew	Name of owner	Home port	Address of owner
1	Frtn.	1	Munson Inland Water Lines (N. Y.)	New York, N. Y.	67 Wall Street.
2	Frtn.	1	Arrow Tug & Barge Co. (Oreg.)	Astoria, Oreg.	69 Eleventh Street.
3	Frtn.	1	Munson Inland Water Lines (N. Y.)	New York, N. Y.	67 Wall Street.
4	Frtn.	1	do	do	Do.
5	Frtn.	1	do	do	Do.
6	Frtn.	1	do	do	Do.
7	Frtn.	1	do	do	Do.
8	Frtn.	0	Great Lakes Dredge & Dock Co. (N. J.)	Duluth, Minn.	Exchange Building.
9	Frtn.	1	do	do	Do.
10	Frtn.	1	do	do	Do.
11	Frtn.	1	do	do	Do.
12	Frtn.	1	Arrow Tug & Barge Co. (Oreg.)	Astoria, Oreg.	69 Eleventh Street.
13	Tnk.	1	Simon J. Llebowitz	New York, N. Y.	407 Montauk Avenue (B).
14	Frtn.	1	Carnegie Steel Co. (N. J.)	Pittsburgh, Pa.	Carnegie Building.
15	Frtn.	1	Globe Oil Delivery Corporation (N. J.)	New York, N. Y.	165 East Forty-fourth Street.
16	Msc.	0	Great Lakes Dredge & Dock Co. (N. J.)	Duluth, Minn.	Exchange Building.
17	Frtn.	1	do	do	Do.
18	Frtn.	1	do	do	Do.
19	Frtn.	0	McClain Sand Co. (Pa.)	Pittsburgh, Pa.	115 Penn Street, Point Marlon, Pa.
20	Frtn.	0	do	do	Do.
21	Frtn.	0	do	do	Do.
22	Frtn.	0	do	do	Do.
23	Frtn.	1	Dunbar & Sullivan Dredging Co. (N. Y.)	Detroit, Mich.	Buhl Building.
24	Frtn.	0	do	do	Do.
25	Frtn.	0	Iron City Sand & Gravel Corporation (Pa.)	Pittsburgh, Pa.	310 Grant Street.
26	Frtn.	1	do	do	Do.
27	Frtn.	0	do	do	Do.
28	Frtn.	0	do	do	Do.
29	Frtn.	0	do	do	Do.
30	Frtn.	0	do	do	Do.
31	Frtn.	0	do	do	Do.
32	Frtn.	0	do	do	Do.
33	Frtn.	0	do	do	Do.
34	Frtn.	0	do	do	Do.
35	Frtn.	0	do	do	Do.
36	Frtn.	0	do	do	Do.
37	Frtn.	0	do	do	Do.
38	Frtn.	0	do	do	Do.
39	Frtn.	0	do	do	Do.
40	Frtn.	0	do	do	Do.
41	Frtn.	0	do	do	Do.
42	Frtn.	0	do	do	Do.
43	Frtn.	0	do	do	Do.
44	Frtn.	0	do	do	Do.
45	Frtn.	0	do	do	Do.
46	Frtn.	0	do	do	Do.
47	Frtn.	0	do	do	Do.
48	Frtn.	0	do	do	Do.
49	Frtn.	0	do	do	Do.
50	Frtn.	0	do	do	Do.
51	Frtn.	0	do	do	Do.
52	Frtn.	0	do	do	Do.
53	Frtn.	0	do	do	Do.
54	Frtn.	0	do	do	Do.
55	Frtn.	0	do	do	Do.
56	Frtn.	1	do	do	Do.
57	Frtn.	1	do	do	Do.
58	Frtn.	1	do	do	Do.
59	Frtn.	1	do	do	Do.
60	Frtn.	1	do	do	Do.
61	Frtn.	1	do	do	Do.
62	Frtn.	1	do	do	Do.
63	Frtn.	1	do	do	Do.
64	Frtn.	0	do	do	Do.
65	Frtn.	1	do	do	Do.
66	Frtn.	1	Chesapeake Lighterage Co. (Md.)	Baltimore, Md.	Keyser Building.
67	Frtn.	1	Christie Scow Corporation (N. Y.)	New York, N. Y.	15 Moore Street.
68	Frtn.	1	Consolidated Gas Electric Light & Power Co. (Md.)	Baltimore, Md.	Lexington Building.
69	Frtn.	1	do	do	Do.
70	Frtn.	1	Chesapeake Lighterage Co. (Md.)	do	Keyser Building.
71	Frtn.	1	Christie Scow Corporation (N. Y.)	New York, N. Y.	15 Moore Street.
72	Frtn.	1	do	do	Do.
73	Frtn.	1	do	do	Do.
74	Frtn.	1	do	do	Do.
75	Frtn.	0	do	do	Do.
76	Frtn.	1	Chesapeake Lighterage Co. (Md.)	Baltimore, Md.	Keyser Building.

† Formerly U. S. N. lighter No. 164.

Unrigged Vessels

Line No.	Official No.	Rig	Name of vessel	Tonnage		Register dimensions			When built	Where built	
				Gross	Net	Length	Breadth	Depth			
							Feet	Feet	Feet		
1	170899	Sow.	No. 355.....	384	384	119.8	33.6	9.7	1930	Gildersleeve, Conn.	
2	167417	Sow.	No. 422.....	158	158	93.0	27.7	7.3	1918	Baltimore, Md.	
3	171945	Brg.	No. 916 (steel).....	158	158	100.0	26.0	7.7	1914	Ambridge, Pa.	
4	171946	Brg.	No. 923 (steel).....	158	158	100.0	26.0	7.7	1914	do.	
5	171947	Brg.	No. 924 (steel).....	158	158	100.0	26.0	7.7	1914	do.	
6	171948	Brg.	No. 926 (steel).....	158	158	100.0	26.0	7.7	1914	do.	
7	165415	Sow.	No. 1913 (steel).....	368	368	175.0	33.6	8.0	1913	Manitowoc, Wis.	
8	165416	Sow.	No. 1914 (steel).....	368	368	175.0	33.6	8.0	1913	do.	
9	163475	Sow.	No. 2 L.....	136	136	90.0	26.0	6.6	1908	Detroit, Mich.	
10	171433	Sow.	No. M. 1 (steel).....	129	129	85.6	30.0	6.5	1914	Milwaukee, Wis.	
11	168290	Sow.	O No. 1.....	8	8	28.4	15.8	2.2	1921	Fletcher Bay, Wash.	
12	170421	Brg.	O. D. 41.....	206	206	100.0	30.0	8.2	1929	Wilmington, Del.	
13	170422	Brg.	O. D. 42.....	206	206	100.0	30.0	8.2	1929	do.	
14	169141	Brg.	O. D. 43.....	480	480	100.0	37.7	7.8	1920	Brooklyn, N. Y.	
15	169143	Brg.	O. D. 44.....	480	480	100.0	31.7	7.8	1920	do.	
16	162378	Brg.	O. D. No. 26.....	172	145	90.9	30.2	7.1	1905	Tottenville, N. Y.	
17	162389	Brg.	O. D. No. 27.....	165	141	89.4	30.2	7.2	1905	do.	
18	162419	Brg.	O. D. No. 28.....	167	144	89.3	30.1	7.4	1905	do.	
19	163864	Brg.	O. D. No. 29.....	362	362	91.4	30.2	6.7	1909	do.	
20	163865	Brg.	O. D. No. 30.....	362	362	91.4	30.2	6.7	1909	do.	
21	163879	Brg.	O. D. No. 31.....	362	362	91.4	30.2	6.7	1909	do.	
22	163919	Brg.	O. D. No. 32.....	353	353	88.7	30.0	6.8	1909	Suffolk, Va.	
23	164365	Brg.	O. D. No. 33.....	378	378	91.3	30.4	6.9	1911	do.	
24	164390	Brg.	O. D. No. 34.....	353	353	90.3	28.9	6.9	1911	do.	
25	164404	Brg.	O. D. No. 35.....	361	361	91.3	29.3	7.0	1911	do.	
26	164440	Brg.	O. D. No. 36.....	385	385	91.7	29.0	6.9	1911	do.	
27	164458	Brg.	O. D. No. 37.....	355	355	91.4	29.2	6.9	1911	do.	
28	164501	Brg.	O. D. No. 38.....	360	360	91.4	29.0	6.9	1911	do.	
29	164615	Brg.	O. D. No. 39.....	184	173	101.6	31.2	7.3	1911	do.	
30	164670	Brg.	O. D. No. 40.....	190	174	101.0	31.6	7.5	1911	do.	
31	169688	Brg.	O. D. No. 53.....	349	349	90.4	30.5	6.5	1917	do.	
32	169671	Brg.	O. D. No. 55.....	349	349	90.4	30.5	6.5	1917	do.	
33	171314	Sow.	O. J. No. 1.....	31	31	39.8	13.6	3.3	1931	La Conner, Wash.	
34	163311	Sow.	O. O. I. Co. No. 1.....	17	17	40.3	14.2	3.8	1913	Olympia, Wash.	
35	168303	Sow.	O. T. & B. No. 10.....	268	268	97.6	34.0	9.4	1921	Seattle, Wash.	
36	168333	Sow.	O. T. & B. No. 11.....	271	271	97.4	34.0	9.4	1922	do.	
37	169990	Brg.	O. Nell 52.....	14	14	63.1	14.1	2.1	1927	Celina, Tenn.	
38	170977	Brg.	Oak.....	108	108	81.0	27.1	6.0	1913	Portland, Ore.	
39	163515	Brg.	Oakland.....	502	502	95.6	34.1	8.6	1908	Perth Amboy, N. J.	
40	163300	Brg.	Oakland.....	294	294	78.6	28.0	6.6	1916	Brooklyn, N. Y.	
41	171081	Brg.	Oak Point.....	310	310	109.8	33.5	8.6	1916	Unknown.	
42	166213	Brg.	Oakport.....	270	270	101.0	34.0	8.9	1916	Brooklyn, N. Y.	
43	165031	Brg.	O'Boyle Brothers.....	374	374	112.4	29.0	11.5	1906	Sleightsburg, N. Y.	
44	168545	Brg.	O'Boyle Brothers.....	2,200	2,200	267.3	46.0	23.6	1919	Westpoint, Va.	
45	168546	Brg.	O'Boyle Sisters.....	2,200	2,200	267.3	46.0	23.6	1919	Jacksonville, Fla.	
46	165022	Brg.	Ocala.....	186	186	85.3	30.1	8.4	1912	Kingston, N. Y.	
47	170978	Brg.	Occident.....	270	270	130.0	34.5	8.2	1929	Portland, Ore.	
48	170979	Brg.	Ocean.....	334	334	135.9	36.9	8.9	1908	do.	
49	166955	Brg.	Oceanside.....	443	443	111.1	31.0	12.6	1915	Brooklyn, N. Y.	
50	164781	Brg.	Octagon.....	451	451	97.9	31.4	8.3	1912	Port Richmond, N. Y.	
51	166426	Brg.	Ogden.....	238	238	94.6	34.1	8.4	1916	Rondout, N. Y.	
52	170980	Brg.	Ohio.....	334	334	135.9	36.9	8.9	1908	Portland, Ore.	
53	171538	Brg.	OIL BARGE.....	36	36	50.0	20.0	4.5	1930	Leetsdale, Pa.	
54	171357	Brg.	OIL BARGE NO. 3.....	207	207	97.4	24.1	10.3	1931	Mariners Harbor, N. Y.	
55	170257	Brg.	OIL TRANSFER 18.....	523	523	145.5	35.5	10.6	1929	Kearny, N. J.	
56	169409	Brg.	Oil Transfer No. 10.....	217	217	106.9	30.1	6.9	1926	Unknown.	
57	169441	Brg.	Oil Transfer No. 14 (steel).....	270	270	119.9	32.1	7.7	1926	Chester, Pa.	
58	170001	Brg.	Oil Transfer No. 15 (steel).....	688	688	175.0	36.1	12.1	1928	Kearny, N. J.	
59	170112	Brg.	OIL TRANSFER NO. 16.....	481	481	146.0	35.1	10.2	1928	do.	
60	170557	Brg.	OIL TRANSFER NO. 20.....	743	743	175.0	36.0	12.7	1930	do.	
61	170613	Brg.	OIL TRANSFER NO. 21.....	743	743	175.0	36.0	12.7	1930	do.	
62	171266	Brg.	OIL TRANSFER NO. 22.....	743	743	175.0	36.0	12.6	1931	do.	
63	171578	Brg.	OIL TRANSFER NO. 23.....	674	674	175.1	36.1	12.1	1933	Chester, Pa.	
64	171686	Brg.	OIL TRANSFER NO. 24.....	795	795	175.0	39.0	12.7	1934	Kearny, N. J.	
65	171757	Brg.	OIL TRANSFER NO. 25.....	1,022	1,022	204.8	38.9	14.1	1934	do.	
66	171776	Brg.	OIL TRANSFER NO. 26.....	1,022	1,022	204.8	38.9	14.1	1934	do.	
67	19350	Brg.	Old Dominion.....	1,802	1,727	255.5	42.5	20.9	1872	Wilmington, Del.	
68	163143	Brg.	Old Ilkory.....	773	400	128.5	43.0	8.0	1907	Duluth, Minn.	
69	171499	Brg.	Old Sandy.....	8	8	54.3	12.1	1.6	1931	Pisgah, Ala.	
70	217180	Brg.	Olive.....	436	422	184.6	23.9	11.2	1918	Pocomoke City, Md.	
71	162833	Brg.	Olympia No. 4.....	73	73	67.2	22.0	6.0	1906	Olympia, Wash.	
72	163783	Sow.	Olympia No. 6.....	145	145	81.2	30.9	7.2	1909	Tacoma, Wash.	

‡ Formerly barge Moran T. & T. Co. No. 86.
 † Formerly barge Moran T. & T. Co. No. 90.

‡ Formerly barge William J. Martin.

Unrigged Vessels

779

Line No.	Service	Crew	Name of owner	Home port	Address of owner
1	Frt.	1	Foxon Trap Rock Co. (Conn.)	New Haven, Conn.	36 Foxon Street.
2	Frt.	1	Merritt-Chapman & McLean Corporation (Del.)	Baltimore, Md.	Fidelity Building.
3	Frt.	0	Ohio Valley Sand Co. (W. Va.)	Pittsburgh, Pa.	720 Maple Avenue, New Martinsville, W. Va.
4	Frt.	0	do.	do.	Do.
5	Frt.	0	do.	do.	Do.
6	Frt.	0	do.	do.	Do.
7	Frt.	1	Chicago and Erie Railroad Co. (Ind.)	Chicago, Ill.	327 South La Salle Street.
8	Frt.	1	do.	do.	Do.
9	Frt.	1	Great Lakes Dredge & Dock Co. (N. J.)	Duluth, Minn.	Exchange Building.
10	Frt.	1	do.	do.	Do.
11	Frt.	0	Fred Olson	Seattle, Wash.	Fletchers Bay, Wash.
12	Frt.	1	Eastern S. S. Lines (Me.)	New York, N. Y.	Pier 25, North River.
13	Frt.	1	do.	do.	Do.
14	Frt.	1	do.	do.	Do.
15	Frt.	1	do.	do.	Do.
16	Frt.	1	Chatham Lighterage Co. (N. Y.)	do.	c/o Jacob Rice & Sons, 103 Park Avenue.
17	Frt.	1	do.	do.	Do.
18	Frt.	1	do.	do.	Do.
19	Frt.	1	Eastern Steamship Lines (Me.)	do.	Pier 25 North River.
20	Frt.	1	do.	do.	Do.
21	Frt.	1	do.	do.	Do.
22	Frt.	1	do.	do.	Do.
23	Frt.	1	do.	do.	Do.
24	Frt.	1	do.	do.	Do.
25	Frt.	1	do.	do.	Do.
26	Frt.	1	do.	do.	Do.
27	Frt.	1	do.	do.	Do.
28	Frt.	1	do.	do.	Do.
29	Frt.	1	do.	do.	Do.
30	Frt.	1	do.	do.	Do.
31	Frt.	1	do.	do.	Do.
32	Frt.	1	do.	do.	Do.
33	Fsh.	1	Odin Johnson	Seattle, Wash.	Box 219, La Conner, Wash.
34	Oys.	0	Olympia Oyster Investment Co. (Wash.)	Tacoma, Wash.	Shelton, Wash.
35	Frt.	0	Tug & Barges (Wash.)	Seattle, Wash.	Colman Building.
36	Frt.	0	do.	do.	Do.
37	Fer.	1	James Crenshaw	Nashville, Tenn.	Cellna, Tenn.
38	Frt.	0	Diamond O Navigation Co. (Oreg.)	Portland, Oreg.	8 Southeast, Hawthorne Avenue.
39	Frt.	1	Southern Pacific Co. (Ky.)	New York, N. Y.	Pier 49, North River.
40	Frt.	1	B. & O. R. R. Co. (Md.)	Baltimore, Md.	Baltimore and Charles Streets.
41	Frt.	1	Red Star Towing & Transportation Co. (W. Va.)	New York, N. Y.	17 Battery Place.
42	Frt.	1	New York & Cuba Mail S. S. Co. (Me.)	do.	Foot Wall Street.
43	Frt.	1	M. & J. Tracy (N. Y.)	do.	1 Broadway.
44	Frt.	2	Anthony O'Boyle	do.	15 Moore Street.
45	Frt.	2	do.	do.	Do.
46	Frt.	1	Agwillines (Me.)	do.	Foot Wall Street.
47	Frt.	0	Diamond O Navigation Co. (Oreg.)	Portland, Oreg.	8 Southeast Hawthorne Avenue.
48	Frt.	0	do.	do.	Do.
49	Frt.	1	Nassau Mutual Fuel Co. (N. Y.)	New York, N. Y.	Homestead Avenue, West Hempstead L. I., N. Y.
50	Frt.	1	Simmons-Lee Corporation (N. Y.)	do.	44 Whitehall Street.
51	Frt.	1	Southern Pacific Co. (Ky.)	do.	Pier 49, North River.
52	Frt.	0	Diamond O Navigation Co. (Oreg.)	Portland, Oreg.	8 Southeast Hawthorne Avenue.
53	Tnk.	0	Iron City Sand and Gravel Corporation (Pa.)	Pittsburgh, Pa.	310 Grant Street.
54	Tnk.	1	City of New York	New York, N. Y.	c/o Department of Plant and Structures Municipal Building.
55	Tnk.	1	Oil Transfer Corp. (Del.)	Newark, N. J.	17 Battery Place, New York, N. Y.
56	Frt.	1	do.	do.	Do.
57	Tnk.	2	do.	do.	Do.
58	Tnk.	1	do.	do.	Do.
59	Tnk.	1	do.	do.	Do.
60	Tnk.	1	do.	do.	Do.
61	Tnk.	1	do.	do.	Do.
62	Tnk.	1	do.	do.	Do.
63	Tnk.	2	do.	do.	Do.
64	Tnk.	1	do.	do.	Do.
65	Tnk.	1	do.	do.	Do.
66	Tnk.	1	do.	New York, N. Y.	Do.
67	Frt.	4	Neptune Line (Del.)	Newark, N. J.	Do.
68	Drg.	8	Duluth Superior Dredging Co. (Minn.)	New York, N. Y.	1 Broadway.
69	Fer.	2	Duluth Superior Dredging Co. (Minn.)	Duluth, Minn.	Foot Forty-fifth Avenue West.
70	Frt.	2	James M. Phillips	Mobile, Ala.	Pisgah, Ala.
71	Frt.	2	Diamond P. Transportation Co. (Del.)	Philadelphia, Pa.	161 South Front Street.
72	Frt.	0	D. R. Helser	Seattle, Wash.	Olympia, Wash.
72	Frt.	0	Olympia Sand and Gravel Co. (Wash.)	do.	Do.

Formerly { a barge New York Dock Co. No. 21.
b barge Jack Frost.

Formerly { a st. s. Old Dominion.
b U. S. N. st. s. Old Dominion.

Line No.	Official No.	Rlg	Name of vessel	Tonnage		Register dimensions			When built	Where built
				Gross	Net	Length	Breadth	Depth		
						Feet	Feet	Feet		
1	155228	Brg.	Olympic.....	1,469	1,353	224.4	42.1	21.3	1892	Bath, Me.....
2	169110	Sow.	Olympic.....	34	34	51.3	21.9	3.6	1910	Port Townsend, Wash.
3	116975	Brg.	Olympic II..... (KNYW)	1,766	1,514	268.0	38.0	22.8	1877	Belfast, Ireland.....
4	169023	Drg.	Omahoun (steel).....	346	337	110.0	41.1	8.3	1911	Lyons, N. Y.....
5	162851	Brg.	Omaha.....	344	344	120.4	28.6	4.7	1906	Winslow, Wash.....
6	170981	Brg.	Omaha.....	283	283	134.7	35.0	7.9	1907	Portland, Oreg.....
7	169909	Brg.	104.....	172	172	86.6	29.3	8.0	1905	Boston, Mass.....
8	170010	Sow.	140 (steel).....	723	723	165.0	42.7	11.9	1928	River Rouge, Mich.....
9	170011	Sow.	141 (steel).....	723	723	165.0	42.7	11.9	1928	do.....
10	170343	Brg.	144.....	184	184	118.6	30.0	7.0	1916	Camden, N. J.....
11	170344	Brg.	145.....	253	253	118.6	29.6	7.7	1917	Philadelphia, Pa.....
12	170345	Brg.	146.....	253	253	118.6	29.6	7.7	1917	do.....
13	170346	Brg.	147.....	253	253	118.6	29.6	7.7	1917	do.....
14	170347	Brg.	148.....	253	253	118.6	29.6	7.7	1917	do.....
15	170348	Brg.	149.....	253	253	118.6	29.6	7.7	1919	do.....
16	170349	Brg.	150.....	253	253	118.6	29.6	7.7	1919	do.....
17	170350	Brg.	151.....	253	253	118.6	29.6	7.7	1921	do.....
18	170351	Brg.	152.....	253	253	118.6	29.6	7.7	1926	do.....
19	170352	Brg.	153 (steel).....	304	304	120.1	30.1	9.4	1922	do.....
20	170353	Brg.	154 (steel).....	304	304	120.1	30.1	9.4	1922	do.....
21	170354	Brg.	155 (steel).....	304	304	120.1	30.1	9.4	1922	do.....
22	170355	Brg.	169.....	248	248	118.0	30.0	7.5	1924	Wilmington, Del.....
23	170356	Brg.	170.....	248	248	118.0	30.0	7.5	1924	do.....
24	170357	Brg.	171.....	248	248	118.0	30.0	7.5	1924	do.....
25	170358	Brg.	172.....	248	248	118.0	30.0	7.5	1924	do.....
26	170359	Brg.	173.....	248	248	118.0	30.0	7.5	1924	do.....
27	170360	Brg.	174.....	248	248	118.0	30.0	7.5	1924	do.....
28	170361	Brg.	175.....	250	250	118.0	30.2	7.4	1925	do.....
29	170362	Brg.	176.....	250	250	118.0	30.2	7.4	1925	do.....
30	170363	Brg.	177.....	250	250	118.0	30.2	7.4	1925	do.....
31	170364	Brg.	178.....	250	250	118.0	30.2	7.4	1925	do.....
32	170365	Brg.	179.....	250	250	118.0	30.2	7.4	1925	do.....
33	170366	Brg.	180.....	250	250	118.0	30.2	7.4	1925	do.....
34	170268	Brg.	184 (steel).....	398	398	130.1	34.1	9.8	1928	do.....
35	170269	Brg.	185 (steel).....	398	398	130.1	34.1	9.8	1928	do.....
36	170270	Brg.	186 (steel).....	398	398	130.1	34.1	9.8	1928	do.....
37	170271	Brg.	187 (steel).....	398	398	130.1	34.1	9.8	1928	do.....
38	170272	Brg.	188 (steel).....	398	398	130.1	34.1	9.8	1928	do.....
39	169658	Brg.	ONEIDA.....	619	619	176.7	40.3	9.4	1921	Ambridge, Pa.....
40	168708	Brg.	O'Neill Bros.....	267	267	107.0	22.5	11.5	1920	Kingston, N. Y.....
41	170982	Brg.	Oneonta.....	322	322	136.3	36.8	8.4	1920	Portland, Oreg.....
42	166517	Brg.	Ontario.....	490	490	201.3	23.8	12.0	1916	Chesapeake City, Md.....
43	168727	Brg.	Ontario.....	523	523	120.2	33.0	14.1	1922	Wilmington, Del.....
44	170983	Brg.	Ontario.....	344	344	137.3	37.4	8.6	1911	Portland, Oreg.....
45	211387	Brg.	Ontelaunee.....	739	642	177.6	35.0	14.5	1913	Noank, Conn.....
46	169096	Brg.	Oquawka.....	19	19	50.2	15.3	2.8	1924	Oquawka, Ill.....
47	168845	Brg.	Orange.....	283	283	99.4	34.2	9.4	1923	Kingston, N. Y.....
48	169102	Brg.	Orange.....	333	333	112.1	33.3	10.0	1921	Astoria, N. Y.....
49	170169	Sow.	Orca No. 1.....	389	389	74.0	30.0	5.0	1920	Cordova, Alaska.....
50	169917	Brg.	ORCO 1.....	409	409	175.0	26.0	9.8	1925	Ambridge, Pa.....
51	169918	Brg.	ORCO 2.....	409	409	175.0	26.0	9.8	1925	do.....
52	169919	Brg.	ORCO 3.....	409	409	175.0	26.0	9.8	1925	do.....
53	169920	Brg.	ORCO 4.....	409	409	175.0	26.0	9.8	1925	do.....
54	169921	Brg.	ORCO 5.....	409	409	175.0	26.0	9.8	1925	do.....
55	169922	Brg.	ORCO 6.....	409	409	175.0	26.0	9.8	1925	do.....
56	169923	Brg.	ORCO 7.....	409	409	175.0	26.0	9.8	1925	do.....
57	169924	Brg.	ORCO 8.....	409	409	175.0	26.0	9.8	1925	do.....
58	169925	Brg.	ORCO 9.....	409	409	175.0	26.0	9.8	1925	do.....
59	169926	Brg.	ORCO 10.....	409	409	175.0	26.0	9.8	1925	do.....
60	169927	Brg.	ORCO 11.....	409	409	175.0	26.0	9.8	1925	do.....
61	169928	Brg.	ORCO 12.....	409	409	175.0	26.0	9.8	1925	do.....
62	169929	Brg.	ORCO 13.....	409	409	175.0	26.0	9.8	1925	do.....
63	169930	Brg.	ORCO 14.....	409	409	175.0	26.0	9.8	1925	do.....
64	169931	Brg.	ORCO 15.....	409	409	175.0	26.0	9.8	1925	do.....
65	169932	Brg.	ORCO 16.....	409	409	175.0	26.0	9.8	1925	do.....
66	169933	Brg.	ORCO 17.....	409	409	175.0	26.0	9.8	1925	do.....
67	169934	Brg.	ORCO 18.....	409	409	175.0	26.0	9.8	1925	do.....
68	169935	Brg.	ORCO 19.....	409	409	175.0	26.0	9.8	1925	do.....
69	169936	Brg.	ORCO 20.....	409	409	175.0	26.0	9.8	1925	do.....
70	169937	Brg.	ORCO 21.....	409	409	175.0	26.0	9.8	1925	do.....
71	169938	Brg.	ORCO 22.....	409	409	175.0	26.0	9.8	1925	do.....
72	169939	Brg.	ORCO 23.....	409	409	175.0	26.0	9.8	1925	do.....
73	169940	Brg.	ORCO 24.....	409	409	175.0	26.0	9.8	1925	do.....
74	169941	Brg.	ORCO 25.....	409	409	175.0	26.0	9.8	1925	do.....
75	169942	Brg.	ORCO 26.....	409	409	175.0	26.0	9.8	1925	do.....

† Formerly
 ‡ Hawaiian ship Star of France
 § Ship Star of France.

‡ Formerly U. S. N. lighter 104.

Unrigged Vessels

781

Line No.	Service	Crew	Name of owner	Home port	Address of owner
1	Fsh.	3	Hermosa Amusement Corporation (Calif.)	San Francisco, Calif.	c/o S. S. Lansburgh, Mills Building.
2	Pld.	0	Olympic Pile Driving Co. (Wash.)	Port Townsend, Wash.	Tyler Street Wharf.
3	Fsh.	20	Hermosa Amusement Corporation (Calif.)	San Francisco, Calif.	Mills Building.
4	Drg.	3	Dunbar & Sullivan Dredging Co. (N. Y.)	Buffalo, N. Y.	254 Court Street.
5	Frt.	1	American Yukon Navigation Co. (W. Va.)	Eagle, Alaska	Alaska Building, Seattle, Wash.
6	Frt.	0	Diamond O. Navigation Co. (Oreg.)	Portland, Oreg.	8 Southeast Hawthorne Avenue.
7	Lgt.	0	Blanchard Lumber Co. (Mass.)	Boston, Mass.	126 State Street.
8	Frt.	3	Great Lakes Dredge & Dock Co. (N. J.)	Duluth, Minn.	Exchange Building.
9	Frt.	3	do	do	Do.
10	Frt.	2	Warner Co. (Del.)	Philadelphia, Pa.	1616 Walnut Street.
11	Frt.	2	do	do	Do.
12	Frt.	2	do	do	Do.
13	Frt.	2	do	do	Do.
14	Frt.	2	do	do	Do.
15	Frt.	2	do	do	Do.
16	Frt.	2	do	do	Do.
17	Frt.	2	do	do	Do.
18	Frt.	2	do	do	Do.
19	Frt.	2	do	do	Do.
20	Frt.	2	do	do	Do.
21	Frt.	2	do	do	Do.
22	Frt.	2	do	do	Do.
23	Frt.	2	do	do	Do.
24	Frt.	2	do	do	Do.
25	Frt.	2	do	do	Do.
26	Frt.	2	do	do	Do.
27	Frt.	2	do	do	Do.
28	Frt.	2	do	do	Do.
29	Frt.	2	do	do	Do.
30	Frt.	2	do	do	Do.
31	Frt.	2	do	do	Do.
32	Frt.	2	do	do	Do.
33	Frt.	2	do	do	Do.
34	Frt.	2	do	do	Do.
35	Frt.	2	do	do	Do.
36	Frt.	2	do	do	Do.
37	Frt.	2	do	do	Do.
38	Frt.	2	do	do	Do.
39	Frt.	0	Gulf Refining Co. (Tex.)	Port Arthur, Tex.	Gulf Office Building.
40	Frt.	1	Richard Lenahan Co. (N. Y.)	Albany, N. Y.	20 West Strand Street, Kingston, N. Y.
41	Frt.	0	Diamond O. Navigation Co. (Oreg.)	Portland, Oreg.	8 Southeast Hawthorne Avenue.
42	Frt.	2	Southern Transportation Co. (N. J.)	Philadelphia, Pa.	Commercial Trust Building.
43	Frt.	2	International Elevating Co. (N. J.)	New York, N. Y.	2 Broadway.
44	Frt.	0	Diamond O. Navigation Co. (Oreg.)	Portland, Oreg.	8 Southeast Hawthorne Avenue.
45	Frt.	2	H. P. Dilkes	Philadelphia, Pa.	308 Chestnut Street.
46	Fer.	1	Robt. McOlgan	Chicago, Ill.	Oquawka, Ill.
47	Frt.	1	Southern Pacific Co. (Ky.)	New York, N. Y.	Pier 49, North River.
48	Frt.	1	Wm. Spencer & Son Corporation (N. Y.)	do	40 Rector Street.
49	Fsh.	0	First Bank of Cordova. (Alaska)	Juneau, Alaska	Cordova, Alaska.
50	Frt.	1	Pennsylvania Company for Insurance on Lives & Granting Annuities (trustee) (Pa.)	Philadelphia, Pa.	Fifteenth and Chestnut Streets.
51	Frt.	1	do	do	Do.
52	Frt.	1	do	do	Do.
53	Frt.	1	do	do	Do.
54	Frt.	1	do	do	Do.
55	Frt.	1	do	do	Do.
56	Frt.	1	do	do	Do.
57	Frt.	1	do	do	Do.
58	Frt.	1	do	do	Do.
59	Frt.	1	do	do	Do.
60	Frt.	1	do	do	Do.
61	Frt.	1	do	do	Do.
62	Frt.	1	do	do	Do.
63	Frt.	1	do	do	Do.
64	Frt.	1	do	do	Do.
65	Frt.	1	do	do	Do.
66	Frt.	1	do	do	Do.
67	Frt.	1	do	do	Do.
68	Frt.	1	do	do	Do.
69	Frt.	1	do	do	Do.
70	Frt.	1	do	do	Do.
71	Frt.	1	do	do	Do.
72	Frt.	1	do	do	Do.
73	Frt.	1	do	do	Do.
74	Frt.	1	do	do	Do.
75	Frt.	1	do	do	Do.

Unrigged Vessels

Line No.	Official No.	Rig	Name of vessel	Tonnage		Register dimensions			When built	Where built
				Gross	Net	Length	Breadth	Depth		
						Feet	Feet	Feet		
1	169943	Brg.	ORCO 27.....	409	409	175.0	26.0	9.8	1925	Ambridge, Pa.
2	169944	Brg.	ORCO 28.....	409	409	175.0	26.0	9.8	1925	do.
3	169945	Brg.	ORCO 29.....	409	409	175.0	26.0	9.8	1925	do.
4	169946	Brg.	ORCO 30.....	409	409	175.0	26.0	9.8	1925	do.
5	166527	Brg.	Oregon.....	516	516	96.6	34.0	8.6	1916	Rondout, N. Y.
6	170984	Brg.	Oregon.....	283	283	134.7	35.0	7.9	1907	Portland, Ore.
7	170985	Brg.	Orient.....	384	384	141.0	36.0	9.0	1907	do.
8	165033	Brg.	Orinoco.....	477	477	201.3	23.8	10.8	1912	Elkton, Md.
9	167039	Brg.	Orlando.....	203	203	95.0	32.0	7.3	1913	Rondout, N. Y.
10	170218	Drg.	ORLEANS.....	982	982	170.0	39.0	11.0	1925	Violet, La.
11	214542	Brg.	Orleans.....	1,602	1,426	244.1	41.0	19.7	1916	Bath, Me.
12	165482	Cnl.	Orville Griffin.....	57	53	90.0	14.6	6.0	1910	Hudson Falls, N. Y.
13	169659	Brg.	OSAGE.....	541	541	175.0	40.1	8.5	1921	Ambridge, Pa.
14	171294	Scw.	Oscar.....	11	11	36.0	14.0	3.0	1930	Seldovis, Alaska
15	53320	Brg.	Osceola.....	209	209	91.2	23.0	10.4	1902	Rondout, N. Y.
16	215952	Brg.	Osceola.....	1,621	1,472	245.9	41.2	20.1	1918	Bath, Me.
17	169003	Brg.	Oshkosh.....	147	147	67.2	28.0	5.5	1919	Oshkosh, Wis.
18	168704	Brg.	Oswego.....	523	523	120.2	33.0	14.1	1922	Wilmington, Del.
19	165982	Brg.	Otis.....	316	311	110.5	32.5	9.5	1915	Gildersleeve, Conn.
20	171601	Brg.	Otto.....	270	270	108.7	21.9	11.1	1931	Athens, N. Y.
21	171401	Brg.	Over.....	7	7	60.0	14.0	1.7	1925	Clarington, Ohio.
22	168336	Brg.	Overcliff.....	654	654	111.6	33.6	9.1	1919	Jersey City, N. J.
23	53287	Brg.	Owen.....	194	194	103.3	20.1	9.5	1895	South Rondout, N. Y.
24	167026	Scw.	Ox.....	64	64	60.8	20.1	5.8	1914	Buffalo, N. Y.
25	170971	Brg.	P. 32.....	221	221	99.5	32.9	8.7	1920	Unknown
26	169435	Scw.	P. G. 9.....	23	23	50.0	14.0	4.1	1920	Seattle, Wash.
27	171272	Brg.	P. Y. 2.....	267	267	120.0	34.0	7.5	1924	Portland, Ore.
28	171273	Brg.	P. Y. 3.....	267	267	120.0	34.0	7.5	1925	do.
29	171369	Brg.	P. B. Co. 44.....	225	225	113.8	32.0	7.1	1925	do.
30	169307	Scw.	P. B. No. 2.....	11	11	32.2	11.7	3.3	1920	Petersburg, Alaska.
31	169639	Scw.	P. G. No. 1.....	22	22	49.8	14.0	4.0	1927	Seattle, Wash.
32	164762	Scw.	P. G. No. 3.....	7	7	34.4	9.8	2.6	1912	Anacortes, Wash.
33	165154	Scw.	P. G. No. 5.....	8	8	34.0	10.5	3.0	1913	do.
34	165163	Scw.	P. G. No. 6.....	34	34	60.0	16.0	4.0	1913	do.
35	166638	Scw.	P. G. No. 8.....	6	6	34.0	10.8	2.4	1917	do.
36	171222	Scw.	P. G. No. 13.....	6	6	34.1	10.4	2.1	1931	Seattle, Wash.
37	169646	Scw.	P. O. No. 1.....	28	28	47.9	22.0	3.2	1921	Doyhoff, Alaska.
38	170406	Scw.	P. O. No. 2.....	27	27	49.8	18.8	3.7	1928	Petersburg, Alaska.
39	165713	Scw.	P. S. No. 1.....	199	199	90.2	32.1	8.0	1914	Seattle, Wash.
40	168506	Scw.	P. S. No. 2.....	283	283	109.6	35.9	8.0	1922	do.
41	165563	Scw.	P. S. No. 3.....	57	57	60.2	22.0	5.0	1913	do.
42	51354	Brg.	P. R. R. 241.....	146	129	80.4	29.3	8.6	1899	Elizabethport, N. J.
43	166880	Brg.	P. R. R. 273.....	354	354	115.4	36.6	9.5	1907	Brooklyn, N. Y.
44	171756	Brg.	P. R. R. 274.....	254	254	115.2	34.2	7.4	1928	Unknown
45	164744	Scw.	P. W. No. 1.....	23	23	50.0	16.0	3.5	1912	Anacortes, Wash.
46	164745	Scw.	P. W. No. 2.....	23	23	50.0	16.0	3.5	1912	do.
47	168527	Scw.	P. B. Co. No. 1.....	10	10	40.0	14.0	2.2	1922	Scow Bay, Alaska.
48	170498	Brg.	P. B. Co. No. 1.....	174	174	90.1	32.0	7.3	1908	Portland, Ore.
49	170499	Brg.	P. B. Co. No. 3.....	177	177	100.5	32.0	7.3	1908	do.
50	170484	Brg.	P. B. Co. No. 4.....	180	180	111.4	31.7	6.4	1925	do.
51	170485	Brg.	P. B. Co. No. 5.....	191	191	120.1	30.0	6.3	1910	do.
52	170486	Brg.	P. B. Co. No. 6.....	181	181	110.7	32.0	6.4	1924	do.
53	170487	Brg.	P. B. Co. No. 7.....	181	181	110.7	32.0	6.4	1924	do.
54	170488	Brg.	P. B. Co. No. 14.....	326	326	137.0	36.0	8.2	1927	do.
55	170489	Brg.	P. B. Co. No. 15.....	326	326	137.0	36.0	8.2	1927	do.
56	170490	Brg.	P. B. Co. No. 16.....	456	456	141.0	42.4	9.4	1927	do.
57	170500	Brg.	P. B. Co. No. 17.....	177	177	100.5	32.0	7.3	1908	do.
58	170506	Scw.	P. B. Co. No. 20.....	187	187	112.7	31.1	6.2	1928	do.
59	171169	Brg.	P. G. E. Co. 4.....	215	215	110.0	32.0	7.0	1925	do.
60	171170	Brg.	P. G. E. Co. 5.....	215	215	110.0	32.0	7.0	1928	do.
61	171171	Brg.	P. G. E. Co. 6.....	215	215	110.0	32.0	7.0	1925	do.
62	171172	Brg.	P. G. E. Co. 7.....	303	303	133.8	33.5	8.1	1921	do.
63	171173	Brg.	P. G. E. Co. 8.....	302	302	133.6	34.0	7.9	1921	St. Helens, Ore.
64	171174	Brg.	P. G. E. Co. 9.....	302	302	133.6	34.0	7.9	1921	Portland, Ore.
65	170504	Scw.	P. B. Co. Ajax.....	281	289	110.0	40.0	7.3	1910	do.
66	162488	Scw.	P. C. Co. No. 1.....	68	68	60.8	26.7	5.0	1925	Winslow, Wash.
67	165556	Scw.	P. C. Co. No. 2.....	193	193	90.2	32.0	7.8	1913	Seattle, Wash.
68	168717	Scw.	P. C. Co. No. 3.....	56	56	60.0	21.9	5.0	1923	Hadlock, Wash.
69	168380	Scw.	P. L. Co. No. 5.....	148	148	94.9	30.0	5.9	1922	Hoquiam Wash.
70	166651	Scw.	P. P. Co. No. 1.....	30	30	56.3	15.8	4.1	1917	Bellingham, Wash.
71	167309	Scw.	P. P. Co. No. 1.....	30	30	56.3	15.9	4.1	1918	do.
72	170989	Scw.	P. P. F. No. 1.....	14	14	36.0	14.0	3.5	Unk.	Unknown
73	171904	Scw.	P. P. O. No. 1.....	29	29	44.8	20.1	3.9	1934	Bayview, Wash.
74	169982	Scw.	P. S. Co. No. 1.....	33	33	59.9	16.0	4.1	1928	Port Blakely, Wash.

¹ Formerly schooner barge Northern No. 6.

² Formerly barge Forinaco.

³ Formerly scow Union Oil No. 1.

⁴ Formerly scow Morrison Mill Co. No. 11.

⁵ Formerly scow H. & S. No. 15.

⁶ Formerly barge Malbern.

Unrigged Vessels

783

Line No.	Service	Crew	Name of owner	Home port	Address of owner
1	Frt.	1	Pennsylvania Company for Insurance on Lives & Granting Annuities (trustee) (Pa.).	Philadelphia, Pa.	Fifteenth and Chestnut Streets.
2	Frt.	1	do.	do.	Do.
3	Frt.	1	do.	do.	Do.
4	Frt.	1	do.	do.	Do.
5	Frt.	1	Southern Pacific Co. (Ky.)	New York, N. Y.	Pier 49, North River.
6	Frt.	0	Diamond O. Navigation Co. (Oreg.)	Portland, Oreg.	8 Southeast Hawthorne Avenue.
7	Frt.	0	do.	do.	Do.
8	Frt.	2	Southern Transportation Co. (N. J.)	Philadelphia, Pa.	Commercial Trust Co.
9	Frt.	1	Agwillins (Me.)	New York, N. Y.	Foot Wall Street.
10	Drg.	55	Orleans Dredging Co. (La.)	New Orleans, La.	Canal Bank Building.
11	Frt.	5	Hampton Roads Coast Barge Corporation (Del.)	Wilmington, Del.	c/o James L. Wolcott, Dover, Del.
12	Frt.	1	Griffin Lumber Co. (N. Y.)	Albany, N. Y.	Box 176, Hudson Falls, N. Y.
13	Tnk.	1	Gulf Refining Co. (Tex.)	Port Arthur, Tex.	Gulf Office Building.
14	Fsh.	1	E. Sivertsen	Seward, Alaska	Seldovia, Alaska.
15	Frt.	1	Keeler Transportation Line (N. Y.)	New York, N. Y.	151-17 Sixth Road, Whitestone, L. I., N. Y.
16	Frt.	4	P. F. Martin Barge Corporation (Del.)	Wilmington, Del.	Dover, Del.
17	Drg.	2	Carl G. Neumann Dredging & Improvement Co. (Wis.)	Milwaukee, Wis.	Hay Building, Oshkosh, Wis.
18	Frt.	2	International Elevating Co. (N. J.)	New York, N. Y.	2 Broadway.
19	Frt.	1	Capitals Materials Co. (Del.)	Washington, D. C.	2 S Street S. W.
20	Frt.	1	Sarah Lenahan	New York, N. Y.	Box 334, Athens, N. Y.
21	Fer.	1	Clarrington and Welcome Ferry Co. (Ohio)	Pittsburgh, Pa.	Clarrington, Ohio.
22	Frt.	1	Simmons Lee Corporation (N. Y.)	New York, N. Y.	44 Whitehall Street.
23	Frt.	1	William F. Hanrahan	do.	1611 Boulevard East, North Bergen, N. J.
24	Wld.	4	Buffalo Marine Construction Corporation (N. Y.)	Buffalo, N. Y.	South Michigan Street.
25	Frt.	1	Harbor Tug and Barge Co. (Calif.)	San Francisco, Calif.	Pier 16.
26	Frt.	0	Fidalgo Island Packing Co. (Me.)	Seattle, Wash.	Central Building.
27	Frt.	1	Olty Motor Trucking Co.	Portland, Oreg.	289 East Salmon Street.
28	Frt.	1	do.	do.	Do.
29	Frt.	0	Pacific Bridge Co. (Oreg.)	do.	Foot East Salmon SW
30	Fsh.	0	Carstens Packing Co. (Me.)	Petersburg, Alaska.	Central Building.
31	Fsh.	0	Fidalgo Island Packing Co. (Me.)	Seattle, Wash.	Do.
32	Frt.	0	do.	do.	Do.
33	Frt.	0	do.	do.	Do.
34	Frt.	0	Jack O. Anderson	Seward, Alaska.	Seldovia, Alaska.
35	Frt.	0	Fidalgo Island Packing Co. (Me.)	Seattle, Wash.	Central Building.
36	Fsh.	1	do.	do.	Do.
37	Fsh.	1	Paul Owens	Petersburg, Alaska.	Do.
38	Fsh.	0	Mabel M. Owens	do.	Do.
39	Frt.	0	Puget Sound Tug & Barge Co. (Wash.)	Seattle, Wash.	3414 Iowa Avenue.
40	Frt.	0	do.	do.	Do.
41	Frt.	0	Puget Sound Tug & Barge Co. (Wash.)	Seattle, Wash.	3414 Iowa Avenue.
42	Frt.	2	H. Pashby	Burlington, Vt.	398 St. Paul Street.
43	Frt.	1	do.	do.	Do.
44	Frt.	1	P. R. R. Co. (Pa.)	New York, N. Y.	Pier H, Jersey City, N. J.
45	Frt.	0	Diamond K. Packing Co. (Alaska)	Wrangell, Alaska.	do.
46	Fsh.	0	Wrangall Packing Co. (Alaska)	do.	Do.
47	Fsh.	1	Carstens Packing Co. (Me.)	Petersburg, Alaska.	Do.
48	Frt.	1	Pacific Bridge Co. (Oreg.)	Portland, Oreg.	Foot East Salmon Street.
49	Frt.	1	do.	do.	Do.
50	Frt.	1	do.	do.	Do.
51	Frt.	1	do.	do.	Do.
52	Frt.	1	do.	do.	Do.
53	Frt.	1	do.	do.	Do.
54	Frt.	1	do.	do.	Do.
55	Frt.	1	do.	do.	Do.
56	Frt.	1	do.	do.	Do.
57	Frt.	1	do.	do.	Do.
58	Drg.	1	do.	do.	Do.
59	Frt.	1	Portland General Electric Co. (Oreg.)	do.	Electric Building.
60	Frt.	1	do.	do.	Do.
61	Frt.	1	do.	do.	Do.
62	Frt.	1	do.	do.	Do.
63	Frt.	1	do.	do.	Do.
64	Frt.	1	do.	do.	Do.
65	Drg.	2	Pacific Bridge Co. (Oreg.)	San Francisco, Calif.	Balfour Building.
66	Frt.	0	Pacific Croosoting Co. (Wash.)	Seattle, Wash.	Northern Life Building.
67	Frt.	0	Foss Launch & Tug Co. (Wash.)	Tacoma, Wash.	400 Dock Street.
68	Frt.	0	Pacific Croosoting Co. (Wash.)	Seattle, Wash.	Northern Life Building.
69	Frt.	0	Polson Logging Co. (Wash.)	Aberdeen, Wash.	Polson Building, Hoquiam, Wash.
70	Fsh.	0	Pacific American Fisheries (Del.)	Bellingham, Wash.	South Bellingham, Wash.
71	Frt.	0	do.	Petersburg, Alaska.	Do.
72	Fsh.	1	Geo. F. Baker	Seward, Alaska.	Anchorage, Alaska.
73	Fsh.	0	Padilla Point Oyster Co. (Wash.)	Seattle, Wash.	Bond Street, Everett, Wash.
74	Fsh.	1	Premier Salmon Co. (Alaska)	Juneau, Alaska.	Cordova, Alaska.

⁷ Formerly barge McAllister Bros. No. 53.

⁸ Formerly scow Iskum.

⁹ Formerly scow Bolcom No. 12.

¹⁰ Formerly scow Lundgren No. 4.

Unrigged Vessels

Line No.	Official No.	Rig	Name of vessel	Tonnage		Register dimensions			When built	Where built
				Gross	Net	Length	Breadth	Depth		
1	167940	Scw.	P. T. T. No. 1.....	135	135	71.5	30.3	7.1	1920	Port Angeles, Wash.
2	166595	Scw.	P. B. T. Co. No. 5.....	38	38	45.7	20.0	5.0	1917	Port Blakely, Wash.
3	164274	Scw.	P. B. T. Co. No. 8.....	71	71	60.0	24.1	5.6	1910	do
4	164502	Scw.	P. B. T. Co. No. 9.....	70	70	60.0	24.0	5.8	1911	do
5	164701	Scw.	P. B. T. Co. No. 10.....	70	70	60.0	24.0	6.2	1911	do
6	165141	Scw.	P. B. T. Co. No. 11.....	60	60	58.8	23.7	5.2	1913	do
7	166929	Scw.	P. C. C. Co. No. 1.....	107	107	79.1	24.0	6.3	1911	Seattle, Wash.
8	166933	Scw.	P. C. C. Co. No. V.....	75	75	39.0	19.7	3.7	1911	do
9	166934	Scw.	P. C. C. Co. No. VI.....	12	12	37.2	12.0	3.5	1911	do
10	166330	Scw.	P. F. F. Co. No. 1.....	24	24	47.8	16.0	3.8	1916	Ketchikan, Alaska
11	170232	Scw.	P. S. P. Co. No. 1.....	39	39	61.9	18.0	4.1	1929	Seattle, Wash.
12	171770	Brg.	P. T. O. Co. 1003 (steel).....	208	208	120.0	30.0	7.0	1929	Marselles, Ill.
13	171771	Brg.	P. T. O. Co. 1004 (steel).....	208	208	120.0	30.0	7.0	1929	do
14	171772	Brg.	P. T. O. Co. 1005 (steel).....	208	208	120.0	30.0	7.0	1929	do
15	171773	Brg.	P. T. O. Co. 1006 (steel).....	128	128	80.0	32.0	5.5	1929	do
16	171774	Brg.	P. T. O. Co. 1007 (steel).....	57	57	60.6	20.0	4.8	1929	do
17	171775	Brg.	P. T. O. Co. 1008 (steel).....	44	44	60.1	20.1	4.0	1929	do
18	163917	Scw.	P. T. P. Co. No. 13.....	23	23	50.3	16.1	3.5	1909	Port Townsend, Wash.
19	171148	Brg.	P. P. & L. No. 1.....	274	274	120.0	34.0	7.5	1923	Portland, Oreg.
20	171149	Brg.	P. P. & L. No. 2.....	274	274	120.0	34.0	7.5	1923	do
21	171150	Brg.	P. P. & L. No. 3.....	274	274	120.0	34.0	7.5	1923	do
22	171151	Brg.	P. P. & L. No. 4.....	274	274	120.0	34.0	7.5	1924	do
23	166353	Scw.	P. F. & P. Co. No. 2.....	77	69	46.6	18.2	4.0	1916	Aberdeen, Wash.
24	54609	Scw.	P. P. and N. Co. No. 1.....	18	18	50.0	16.0	3.6	1902	Petersburg, Alaska
25	169408	Scw.	P. S. & G. Co. No. X.....	483	483	129.8	37.9	11.2	1922	Hadlock, Wash.
26	166518	Scw.	P. S. & W. H. Ry. No. 2.....	167	167	105.0	28.8	6.5	1916	Raymond, Wash.
27	166545	Scw.	P. S. & W. H. Ry. No. 3.....	167	167	105.0	28.8	6.5	1916	do
28	163363	Scw.	P. S. W. P. Co. No. 2.....	66	66	72.0	23.9	4.5	1907	Anacortes, Wash.
29	163364	Scw.	P. S. W. P. Co. No. 3.....	66	66	72.0	23.9	4.5	1907	do
30	167842	Scw.	P. S. B. & D. Co. No. 1.....	28	28	40.8	20.0	4.2	1902	Seattle, Wash.
31	164994	Scw.	P. S. B. & D. Co. No. 2.....	119	119	80.0	26.0	6.8	1912	do
32	165004	Scw.	P. S. B. & D. Co. No. 3.....	26	26	43.3	19.8	3.8	1912	do
33	165027	Scw.	P. S. B. & D. Co. No. 4.....	125	125	80.0	26.0	6.8	1912	Kennecott, Wash.
34	163039	Scw.	P. S. B. & D. Co. No. 5.....	160	150	78.0	28.0	8.0	1906	Seattle, Wash.
35	168923	Scw.	P. S. B. & D. Co. No. 6.....	247	247	92.0	32.0	9.6	1924	do
36	168924	Scw.	P. S. B. & D. Co. No. 8.....	247	247	92.0	32.0	9.6	1924	do
37	171402	Scw.	P. S. B. & D. Co. No. 12.....	22	22	47.6	15.1	3.9	1916	do
38	165225	Scw.	P. S. B. & D. Co. No. 14.....	135	135	81.0	28.0	7.0	1913	do
39	169006	Scw.	P. A. F. Trap Scow No. 1.....	6	6	34.0	11.3	1.9	1924	South Bellingham, Wash.
40	169006	Scw.	P. A. F. Trap Scow No. 2.....	6	6	34.0	11.3	1.9	1924	do
41	162410	Cnl.	P. B. Daly.....	105	99	97.0	17.5	7.3	1905	Watervliet, N. Y.
42	163948	Brg.	P. H. Doherty.....	461	461	117.0	30.5	12.3	1909	West Camp, N. Y.
43	169423	Brg.	P. J. Ilcrist.....	306	306	111.8	33.8	8.8	1924	Tottenville, N. Y.
44	171758	Drg.	P. Sanford Ross (Inc.) No. 15.....	650	650	127.4	39.6	11.5	1905	Clifton, S. I., N. Y.
45	164698	Drg.	P. Sanford Ross (Inc.) No. 17.....	705	507	150.0	40.0	11.0	1911	Sparrows Point, Md.
46	169436	Brg.	Pace's Ferry.....	7	7	50.0	12.0	2.0	1924	Flippin, Ark.
47	54624	Brg.	Pacific.....	399	399	169.0	27.1	10.8	1901	Elkton, Md.
48	47167	Scw.	Pacific No. 1.....	48	48	62.0	26.0	4.0	1900	Flippin, Ark.
49	47166	Scw.	Pacific No. 2.....	48	48	62.0	26.0	4.0	1900	do
50	55032	Scw.	Pacific No. 3.....	74	74	86.0	21.9	5.1	1899	Seattle, Wash.
51	55033	Scw.	Pacific No. 4.....	71	71	79.7	22.1	4.8	1899	do
52	34359	Scw.	Pacific No. 6.....	117	117	91.0	25.2	6.0	1899	Tacoma, Wash.
53	168712	Scw.	Pacific No. 8.....	293	293	110.2	38.0	7.8	1923	Seattle, Wash.
54	168724	Scw.	Pacific No. 9.....	294	294	110.2	38.0	7.7	1923	do
55	168846	Scw.	Pacific No. 10.....	293	293	110.2	37.9	7.8	1923	do
56	168855	Scw.	Pacific No. 11.....	293	293	110.2	37.9	7.7	1923	do
57	162780	Scw.	Pacific No. 12.....	112	112	81.0	28.0	6.1	1906	Port Townsend, Wash.
58	168895	Scw.	Pacific No. 13.....	141	141	87.7	28.1	6.5	1924	Seattle, Wash.
59	169043	Scw.	Pacific No. 14.....	143	143	87.9	28.0	6.5	1924	do
60	169334	Scw.	Pacific No. 15.....	295	295	99.8	36.0	9.3	1925	do
61	169358	Scw.	Pacific No. 16.....	295	295	99.8	36.0	9.3	1925	do
62	168349	Scw.	Paddy Whack.....	34	34	50.0	25.0	3.6	1917	Waterford, N. Y.
63	171412	Brg.	Paden City.....	10	10	50.7	14.5	1.9	1928	Paden City, W. Va.
64	169157	Scw.	Palladium.....	19	19	41.9	14.0	4.0	1925	Seattle, Wash.
65	170894	Brg.	Pallae.....	324	324	112.0	33.2	9.3	1911	Brooklyn, N. Y.
66	169094	Drg.	Palm Beach.....	203	200	110.2	34.1	6.1	1924	Baltimore, Md.

¹ Formerly Canadian scow P. S. B. & D. Co. No. 4.

² Formerly scow Washington No. 1.

³ Formerly scow Wash. No. 2.

⁴ Formerly scow Washington No. 3.

⁵ Formerly barge Kenneth Neville.

⁶ Formerly dredge Nelson Z. Graves.

⁷ Formerly scow ^a Kerry No. 2.

⁷ Formerly scow ^b Chesley No. 5.

Unrigged Vessels

785

Line No.	Serv-ice	Crew	Name of owner	Home port	Address of owner
1	Frt.	0	Johnson Tug & Barge Co. (Wash.)	Port Angeles, Wash.	226 North Laurel Street.
2	Frt.	0	Minnie Frink	Seattle, Wash.	Colby, Wash.
3	Frt.	0	Wollochet Bay Lumber Co. (Wash.)	do.	R. F. D. No. 1, Gig Harbor, Wash.
4	Frt.	0	do.	do.	Do.
5	Msc.	0	C. J. Taylor	Sitka, Alaska	709 Hayes Street, Seattle, Wash.
6	Frt.	0	Wollochet Bay Lumber Co. (Wash.)	Seattle, Wash.	R. F. D. No. 1, Gig Harbor, Wash.
7	Frt.	0	Foss Launch & Tug Co. (Wash.)	do.	400 Dock Street Tacoma, Wash.
8	Msc.	1	E. B. Bearinger	do.	2729 Nob Hill Avenue.
9	Frt.	0	P. O. Lancaster	do.	Mercer Island, Wash.
10	Fsh.	0	Karl Hansen	Ketchikan, Alaska	Smith Tower, Seattle, Wash.
11	Fsh.	0	Peril Straits Packing Co. (Wash.)	do.	Todd, Alaska.
12	Frt.	1	Powers-Thompson Construction Co. (Ill.)	Chicago, Ill.	221 South Chicago Street, Joliet, Ill.
13	Frt.	1	do.	do.	Do.
14	Frt.	1	do.	do.	Do.
15	Drg.	1	do.	do.	Do.
16	Drg.	1	do.	do.	Do.
17	Tnk.	1	do.	do.	Do.
18	Fsh.	0	Joseph Baronovich	Ketchikan, Alaska	Box 1105.
19	Frt.	0	Pacific Power & Light Co. (Me.)	Astoria, Oreg.	420 Commercial Street.
20	Frt.	0	do.	do.	Do.
21	Frt.	1	do.	do.	Do.
22	Frt.	0	do.	do.	Do.
23	Fsh.	0	Pioneer Packing Co. (Wash.)	Seattle, Wash.	Exchange Building.
24	Fsh.	0	Peril Straits Packing Co (Wash.)	Ketchikan, Alaska	Todd, Alaska.
25	Frt.	0	Pioneer Transport Co. (Wash.)	Seattle, Wash.	2501 Northlake Avenue.
26	Frt.	0	Chicago, Milwaukee, St. Paul & Pacific Railroad Co. (Wis.)	do.	White Building.
27	Frt.	0	Delta V. Smyth	do.	310 West Fourth Street, Olympia, Wash.
28	Frt.	0	Roche Harbor Lime & Cement Co. (Wash.)	Port Townsend, Wash.	Pioneer Building, Seattle, Wash.
29	Frt.	0	do.	do.	Do.
30	Frt.	0	Puget Sound Bridge & Dredging Co. (Nev.)	Seattle, Wash.	2929 Sixteenth Avenue SW.
31	Frt.	0	Pioneer Towing Co. (Wash.)	do.	East Marginal Way and Dawson Street.
32	Frt.	0	Puget Sound Bridge & Dredging Co. (Nev.)	do.	2929 Sixteenth Avenue SW.
33	Frt.	0	do.	do.	Do.
34	Frt.	0	do.	do.	Do.
35	Frt.	0	do.	do.	Do.
36	Frt.	0	do.	do.	Do.
37	Frt.	1	do.	do.	Do.
38	Frt.	0	do.	do.	Do.
39	Fsh.	0	Pacific American Fisheries (Del.)	do.	South Bellingham, Wash.
40	Fsh.	0	do.	do.	Do.
41	Frt.	1	Gabriel Robert	Rouses Point, N. Y.	Champlain, N. Y.
42	Frt.	0	James J. Kelly	New York, N. Y.	17 Battery Place.
43	Frt.	1	New York Trap Rock Corporation (N. Y.)	do.	250 Park Avenue.
44	Drg.	5	P. Sanford Ross, (N. Y.)	do.	277 Washington Street, Jersey City, N. J.
45	Drg.	2	P. Sanford Ross (N. J.)	do.	277 Washington Street, Jersey City, N. J.
46	Pas.	1	W. T. Pace	Memphis, Tenn.	Flippin, Ark.
47	Frt.	3	Robert B. Wathen	Baltimore, Md.	Foot Andre Street.
48	Frt.	0	Pacific Tow Boat Co. (Wash.)	Seattle, Wash.	3414 Iowa Avenue.
49	Frt.	0	Eugene F. Dunlap	do.	La Conner, Wash.
50	Frt.	0	Foss Launch & Tug Co. (Wash.)	Tacoma, Wash.	400 Dock Street.
51	Frt.	0	do.	do.	Do.
52	Frt.	0	Pacific Tow Boat Co. (Wash.)	Seattle, Wash.	3414 Iowa Avenue.
53	Frt.	0	do.	do.	Do.
54	Frt.	0	do.	do.	Do.
55	Frt.	0	do.	do.	Do.
56	Frt.	0	do.	do.	Do.
57	Frt.	0	do.	do.	Do.
58	Frt.	0	do.	do.	Do.
59	Frt.	0	do.	do.	Do.
60	Frt.	0	do.	do.	Do.
61	Frt.	0	do.	do.	Do.
62	Frt.	0	Dunbar & Sullivan Dredging Co. (N. Y.)	Buffalo, N. Y.	264 Court Street.
63	Fer.	1	Ernest F. Klay	Pittsburgh, Pa.	R. F. D. 3, Sardis, Ohio.
64	Fsh.	0	Salmoll Corporation (Alaska.)	Ketchikan, Alaska	
65	Frt.	1	C. F. Harms Co. (N. Y.)	New York, N. Y.	25 Broadway.
66	Drg.	5	SSC Holding Corporation (N. Y.)	Cleveland, Ohio.	c/o Walsh-Lascelles Co., Marine Trust Building, Buffalo, N. Y.

* Formerly scow {a Kerry No. 1.
 b Chesley No. 4.
 * Formerly scow {a Queen City No. 6.
 b Chesley No. 6.

10 Formerly scow {a Queen City No. 7.
 b Chesley No. 7.
 11 Formerly scow Chesley No. 2.
 12 Formerly scow City Transfer Co.

Lane No.	Official No.	Rig	Name of vessel	Tonnage		Register dimensions			When built	Where built
				Gross	Net	Length	Breadth	Depth		
1	162039	Brg.	Pamlico.....	431	431	184.7	23.8	11.0	1915	Elkton, Md.
2	63085	Brg.	1 Parunkey.....	363	363	164.0	23.6	10.8	1915	do.
3	171949	Drg.	Panama.....	134	134	120.2	26.0	4.1	1922	Parkersburg, W. Va.
4	169161	Brg.	PANAMCO.....	398	398	144.3	30.1	10.7	1925	Kearny, N. J.
5	163442	Brg.	1 Park Light.....	291	285	110.0	31.2	9.0	1908	Gldersleeve, Conn.
6	170965	Brg.	Park No. 1.....	142	138	80.0	30.0	6.6	1921	San Francisco, Calif.
7	170943	Brg.	Parker Barge No. 2.....	88	88	75.4	26.3	5.1	1909	Knappton, Wash.
8	170944	Brg.	Parker Barge No. 3.....	129	129	89.8	29.9	5.6		Unknown
9	170945	Brg.	Parker Dredge No. 1.....	81	65	80.1	28.1	3.5	1910	Toledo, Oreg.
10	166200	Brg.	Parkersburg.....	323	323	80.2	28.4	7.6	1916	Mariners Harbor, N. Y.
11	171936	Brg.	Parkersburg Derrick Boat.....	66	66	70.3	34.0	3.4	1924	Marietta, Ohio.
12	171985	Drg.	Parkersburg Dredge.....	107	107	110.0	24.0	5.1	1914	Parkersburg, W. Va.
13	169509	Brg.	Paroquet.....	12	12	59.7	12.1	2.0	1926	Jacksonport, Ark.
14	168370	Brg.	PASSAIC.....	558	558	157.9	36.1	10.7	1922	Kearny, N. J.
15	166421	Brg.	Passport.....	533	533	100.0	34.0	8.5	1916	Brooklyn, N. Y.
16	169030	Sew.	Pat.....	17	17	36.6	14.3	3.8	1920	Sault Ste. Marie, Mich.
17	54617	Brg.	Patapasco.....	304	292	80.0	28.0	7.1	1901	Port Richmond, N. Y.
18	168222	Cnl.	Patricia.....	125	125	95.9	17.5	7.7	1921	Cohoes, N. Y.
19	165328	Cnl.	Patrick Maroney.....	108	100	96.0	17.5	7.8	1913	Whitehall, N. Y.
20	165683	Cnl.	Patrick A. Dee.....	103	97	96.0	17.5	7.7	1914	Rondout, N. Y.
21	169874	Brg.	Patrick F. Kelly.....	320	320	112.0	34.1	9.2	1927	Newburgh, N. Y.
22	169988	Drg.	Pattaquesset.....	188	10	65.4	34.6	5.9	1927	Old Saybrook, Conn.
23	170403	Sew.	Patsy.....	8	8	35.0	10.6	3.0	1929	Bellingham, Wash.
24	171466	Drg.	Paul.....	39	39	44.2	22.2	4.0	1931	Marine City, Mich.
25	169465	Brg.	Paul J.....	324	324	116.8	34.1	9.0	1926	Brooklyn, N. Y.
26	171279	Brg.	Paul Dresser.....	8	8	60.0	11.7	1.8	1930	The Narrows, Fairbanks, Ind.
27	164503	Brg.	PAULUS.....	121	121	71.8	19.6	8.7	1910	Wilmington, Del.
28	170652	Brg.	Pawling.....	520	520	104.8	33.0	7.5	1920	Kingston, N. Y.
29	168335	Brg.	PAWNEE.....	653	646	175.2	39.9	10.6	1921	Chickasaw, Ala.
30	54595	Brg.	Paw Paw.....	311	260	80.0	28.2	8.0	1901	Baltimore, Md.
31	168376	Brg.	Pearl.....	456	456	180.5	23.8	11.3	1922	do.
32	170582	Brg.	Pearl Harbor.....	523	523	117.8	30.0	13.4	1930	Kingston, N. Y.
33	168937	Brg.	Pecos.....	285	285	100.5	34.1	9.4	1924	do.
34	170399	Brg.	Peerless No. 1.....	409	409	139.4	30.6	15.4	1919	Marine City, Mich.
35	170400	Brg.	Peerless No. 2.....	409	409	139.4	30.6	15.4	1919	do.
36	170428	Brg.	Peggy Carney.....	368	368	115.6	36.0	9.0	1929	South Rondout, N. Y.
37	171624	Brg.	Pelham.....	448	448	118.0	30.8	12.3	1922	Kingston, N. Y.
38	163162	Brg.	Penates.....	487	487	95.2	34.3	8.6	1907	Brooklyn, N. Y.
39	162269	Brg.	Penn.....	476	476	130.8	30.0	12.6	1905	Perth Amboy, N. J.
40	170258	Drg.	Penn.....	156	156	89.3	34.0	6.0	1923	Wilmington, Del.
41	215480	Brg.	Pennington.....	967	894	196.3	34.6	18.3	1917	Baltimore, Md.
42	54625	Brg.	Pennsylvania.....	333	333	165.4	23.5	10.0	1898	Elkton, Md.
43	211123	Brg.	Pennypack.....	739	642	177.6	35.0	14.5	1913	Noank, Conn.
44	166250	Brg.	Penobscot.....	490	490	201.3	23.8	12.0	1916	Chesapeake City, Md.
45	165574	Brg.	Pensacola.....	466	466	200.4	23.8	11.0	1914	Ballard, Wash.
46	168042	Sew.	Pequamung.....	449	449	142.0	38.5	9.6	1912	Sturgeon Bay, Wis.
47	221030	Brg.	Peralta (concrete) (KDMJ).....	6,065	5,792	420.0	54.0	35.0	1921	Oakland, Calif.
48	92006	Brg.	1 Pere Marquette 6.....	246	246	130.9	26.8	9.8	1934	Manitowoc, Wis.
49	167438	Brg.	Pershing.....	451	444	112.0	29.0	13.6	1918	Athens, N. Y.
50	170307	Brg.	PERU.....	727	727	166.0	40.1	11.4	1929	Kearny, N. J.
51	168337	Brg.	Peter R.....	483	483	116.7	30.7	13.4	1922	Kingston, N. Y.
52	171514	Brg.	Peter G. Ten Eyck.....	448	429	116.0	34.0	11.4	1932	do.
53	170418	Brg.	Peter P. Bennett.....	523	523	117.8	30.0	13.4	1929	do.
54	116666	Brg.	PETROLEUM NO. 1.....	793	780	175.0	33.1	15.5	1895	West Superior, Wis.
55	169521	Brg.	PETROLEUM NO. 3.....	556	526	176.7	38.2	9.5	1926	Beaumont, Tex.
56	169540	Brg.	PETROLEUM NO. 4.....	556	526	176.7	38.2	9.5	1926	do.
57	169573	Brg.	PETROLEUM NO. 5.....	556	526	176.7	38.2	9.5	1926	do.
58	169576	Brg.	PETROLEUM NO. 6.....	556	526	176.7	38.2	9.5	1926	do.
59	170638	Brg.	Phil.....	313	313	107.0	24.3	11.9	1928	Kingston, N. Y.
60	170263	Drg.	Philadelphia.....	736	736	149.8	44.1	11.0	1915	Philadelphia, Pa.
61	165870	Brg.	Phillip R.....	305	305	112.0	33.3	8.9	1913	Kingston, N. Y.
62	163757	Brg.	Phillip Rafferty, jr.....	319	319	109.3	28.3	11.7	1908	do.
63	170572	Brg.	Phillip C. Smith.....	344	344	115.0	34.0	9.2	1925	Weehawken, N. J.
64	165865	Brg.	Phille.....	305	305	84.8	26.6	7.0	1915	Tottenville, N. Y.
65	165476	Brg.	Phoenix.....	293	293	106.2	34.4	8.8	1913	Brooklyn, N. Y.
66	210791	Brg.	Pickering.....	739	642	177.6	35.0	14.5	1912	Noank, Conn.
67	162852	Brg.	Pieton Island No. 1.....	57	57	61.5	22.1	5.0	1906	Clayton, N. Y.

1 Formerly barge We're Here.

2 Formerly barge Jack.

Unrigged Vessels

787

Line No.	Serv-ice	Crew	Name of owner	Home port	Address of owner
1	Fr't.	1	Southern Transportation Co. (N. J.)	Philadelphia, Pa.	Commercial Trust Building.
2	Fr't.	1	do.	do.	Do.
3	Fr't.	6	Ohio Valley Sand Co. (W. Va.)	Pittsburgh, Pa.	720 Maple Avenue, New Martinsville, W. Va.
4	Tnk.	3	Mexican Petroleum Corporation (Me.)	New York, N. Y.	122 East Forty-second Street.
5	Fr't.	1	O'Brien Bros. (N. Y.)	do.	233 Broadway.
6	Mso.	4	Philip R. Park (Calif.)	Los Angeles, Calif.	Naval Station, San Pedro, Calif.
7	Fr't.	1	Tidepoint Co. (Oreg.)	Astoria, Oreg.	Astor Building.
8	Fr't.	1	do.	do.	Do.
9	Fr't.	0	do.	do.	Do.
10	Fr't.	1	B. & O. R. R. Co. (Md.)	Baltimore, Md.	Baltimore and Charles Streets.
11	Mso.	1	Ohio River Sand & Gravel Corporation (W. Va.)	Pittsburgh, Pa.	100 Juliana Street, Parkersburg, W. Va.
12	Dr'g.	5	do.	do.	Do.
13	Fer.	1	J. S. Fitzhugh	Memphis, Tenn.	Batesville, Ark.
14	Tnk.	2	Baldwin Wool Stock Corporation (N. Y.)	New York, N. Y.	65 Greene Street.
15	Fr't.	1	New York & Cuba Mail S. S. Co. (Me.)	do.	Foot Wall Street.
16	Fr't.	0	Elmo Kibby	Sault Ste. Marie, Mich.	Mission Road and East Portage Avenue.
17	Fr't.	2	B. & O. R. R. Co. (Md.)	Baltimore, Md.	Baltimore and Charles Streets.
18	Fr't.	1	Charles A. Riley	Albany, N. Y.	c/o W. P. Riley, 23 Boardman Street, Whitehall, N. Y.
19	Fr't.	1	Frank La Fontain	do.	35 Poultney Street, Whitehall, N. Y.
20	Fr't.	1	Peter A. Grimes	New York, N. Y.	c/o Ferguson Lunch Room, Pier 5 East River.
21	Fr't.	1	New York Trap Rock Corporation (N. Y.)	do.	250 Park Avenue.
22	Dr'g.	9	Saybrook Dredging Co.	Hartford, Conn.	Old Saybrook, Conn.
23	Fsh.	2	Joe Fredericks	Seattle, Wash.	Edison, Wash.
24	Dr'g.	2	Guy Hemenger, jr.	Port Huron, Mich.	3400 St. Clair River Drive, Algona, Mich.
25	Fr't.	1	Exner Sand & Gravel Corporation (N. Y.)	New York, N. Y.	One hundred and ninth Street and East River.
26	Fer.	1	E. V. Poe	Evansville, Ind.	Fairbanks, Ind.
27	Fr't.	1	Delaware River Lightering Co. (Del.)	Philadelphia, Pa.	Bullitt Building.
28	Fr't.	1	Connors Marine Co. (N. Y.)	New York, N. Y.	21 West Street.
29	Fr't.	2	Gulf Refining Co. (Tex.)	Port Arthur, Tex.	Gulf Office Building.
30	Fr't.	2	B. & O. R. R. Co. (Md.)	Baltimore, Md.	Baltimore and Charles Streets.
31	Fr't.	1	Lottie V. Wathen	do.	Foot Andre Street.
32	Fr't.	1	New York Scow Corporation (N. Y.)	New York, N. Y.	120 Broadway.
33	Fr't.	1	Southern Pacific Co. (Ky.)	do.	Pier 49, North River.
34	Fr't.	0	Peerless Cement Corporation (Mich.)	Detroit, Mich.	Free Press Building.
35	Fr't.	0	do.	do.	Do.
36	Fr't.	1	Anthony O'Boyle (N. Y.)	New York, N. Y.	15 Moore Street.
37	Fr't.	1	Grain Transit Corporation (N. Y.)	do.	21 West Street.
38	Fr't.	1	Sophia A. Petterson	do.	c/o N. N. Petterson, 44 Whitehall Street.
39	Fr't.	1	E. S. Peckham Tow Boat Co. (R. I.)	Newport, R. I.	411 Thames Street.
40	Dr'g.	3	Warner Co. (Del.)	Philadelphia, Pa.	1616 Walnut Street.
41	Fr't.	6	Reading Co. (Pa.)	do.	Reading Terminal.
42	Fr't.	1	James J. McNally	do.	Bullitt Building.
43	Fr't.	3	H. P. Dilkes	do.	308 Chestnut Street.
44	Fr't.	2	Southern Transportation Co. (N. J.)	do.	Commercial Trust Building.
45	Fr't.	1	do.	do.	Do.
46	Fr't.	1	Ford Motor Co. (Del.)	Sault Ste. Marie, Mich.	Iron Mountain, Mich.
47	Fsh.	6	Union Fish Co. (Calif.)	San Francisco, Calif.	141 Clay Street.
48	Fr't.	4	Marine Construction Co. (Wis.)	Milwaukee, Wis.	601 Commercial Street, Manitowoc, Wis.
49	Fr't.	1	Anthony O'Boyle (N. Y.)	New York, N. Y.	15 Moore Street.
50	Dr'g.	10	Gahagan Construction Corporation (Del.)	do.	147 Remsen Street (B).
51	Fr't.	1	Grain Transit Corporation (N. Y.)	do.	21 West Street.
52	Fr't.	1	Susanna E. Waldie	do.	11 Moore Street.
53	Fr't.	1	New York Scow Corporation (N. Y.)	do.	120 Broadway.
54	Tnk.	4	Petroleum Navigation Co. (Tex.)	Houston, Tex.	Petroleum Building.
55	Tnk.	2	do.	do.	Do.
56	Tnk.	2	do.	do.	Do.
57	Tnk.	2	do.	do.	Do.
58	Tnk.	2	do.	do.	Do.
59	Fr't.	1	W. F. & R. Boat Builders (N. Y.)	Albany, N. Y.	613 Abel Street, Kingston, N. Y.
60	Dr'g.	3	Warner Co. (Del.)	Philadelphia, Pa.	1616 Walnut Street.
61	Fr't.	1	Emma Rice	New York, N. Y.	103 Park Avenue.
62	Fr't.	1	Michael J. Derby	do.	17 State Street.
63	Fr't.	1	Cleary Brothers (N. Y.)	do.	116 Broad Street.
64	Fr't.	1	Agwillnes (Me.)	do.	Foot Wall Street.
65	Fr't.	1	Logue Stevedoring Corporation (N. Y.)	do.	415 Lexington Avenue.
66	Fr't.	3	H. P. Dilkes	Philadelphia, Pa.	308 Chestnut Street.
67	Fr't.	2	Augustus R. Hinckley	Oswego, N. Y.	Parishville, N. Y.

1 Formerly st. s. Mark B. Covell.

2 Formerly ^a sch. S. O. Co. No. 75.
^b barge U. S. N. No. 10.
^c barge No. 10.

Unrigged Vessels

Line No.	Official No.	Rlg	Name of vessel	Tonnage		Register dimensions			When built	Where built
				Gross	Net	Length	Breadth	Depth		
						Feet	Feet	Feet		
1	170859	Brg.	Pictor.....	325	325	114.0	34.6	8.8	1926	South Rondout, N. Y.
2	54618	Brg.	Piedmont.....	304	292	80.0	28.0	7.1	1901	Port Richmond, N. Y.
3	207469	Sew.	Pierce and Hartung.....	16	9	44.5	16.0	3.1	1910	Randolph, Me.
4	171097	Brg.	Pilot Light.....	300	300	112.0	33.0	8.5	1925	Brooklyn, N. Y.
5	167792	Brg.	PINE BARGE No. 3.....	687	687	142.0	44.0	11.0	1927	San Francisco, Calif.
6	169793	Brg.	PINE BARGE No. 4.....	687	687	142.0	44.0	11.0	1927	do
7	171194	Brg.	Pink Light.....	220	220	100.0	31.0	7.8	1906	Unknown
8	167065	Sew.	Pioneer.....	1,092	1,092	152.8	38.6	9.9	1915	Portland, Oreg.
9	162349	Sew.	Pioneer No. 1.....	290	290	105.2	32.7	10.1	1904	Seattle, Wash.
10	171589	Sew.	Pioneer No. 1.....	104	104	61.5	22.0	5.2	1918	Orange, Tex.
11	163270	Sew.	Pioneer No. 2.....	276	276	101.3	34.8	9.3	1907	Stellacoom, Wash.
12	163122	Sew.	Pioneer No. 3.....	277	277	101.2	31.9	10.9	1907	Port Orchard, Wash.
13	170020	Sew.	Pioneer No. 3.....	30	30	55.0	16.0	4.0	1928	Houghton, Wash.
14	163563	Sew.	Pioneer No. 4.....	249	249	100.0	32.0	9.0	1908	Seattle, Wash.
15	170555	Sew.	Pioneer No. 4.....	30	30	54.0	16.0	4.3	1930	do
16	168171	Sew.	Pioneer No. 8.....	455	455	129.2	38.1	10.6	1921	Houghton, Wash.
17	169672	Sew.	Pioneer No. 11.....	356	356	100.4	36.0	10.8	1927	Port Blakely, Wash.
18	170217	Sew.	Pioneer No. 12.....	497	497	130.2	38.1	11.3	1929	do
19	163313	Sew.	Pioneer No. 15.....	259	259	101.0	34.5	9.1	1907	Stellacoom, Wash.
20	169044	Sew.	Pioneer No. 16.....	293	293	99.5	33.8	9.9	1924	Seattle, Wash.
21	54523	Sew.	Pittsburgh.....	282	246	75.0	26.0	7.9	1897	Baltimore, Md.
22	168509	Brg.	PITTSBURGH.....	291	291	140.3	35.1	6.5	1922	Pittsburgh, Pa.
23	171940	Brg.	Pittsburgh Derrick Boat.....	52	52	80.0	40.0	4.5	1922	do
24	170877	Brg.	Planet.....	325	325	114.0	34.6	8.8	1925	South Rondout, N. Y.
25	167363	Brg.	Play House.....	436	436	128.3	34.0	4.5	1914	Washington, N. C.
26	163505	Brg.	Plow Boy.....	130	130	86.0	27.7	6.1	1905	Perth Amboy, N. J.
27	170830	Brg.	Pluto.....	309	309	112.0	34.0	8.6	1927	Wilmington, Del.
28	164962	Drg.	POCANTICO.....	261	261	95.4	39.4	7.8	1906	Manitowoc, Wis.
29	39799	Brg.	Pocomoke.....	428	428	181.4	23.7	11.2	1903	Elkton, Md.
30	150516	Brg.	Pocomoke.....	406	396	170.0	33.0	9.6	1891	Wilmington, Del.
31	202810	Brg.	Pocopson.....	721	623	177.0	35.0	14.2	1906	Noank, Conn.
32	169361	Brg.	Point Ferry.....	5	5	59.8	12.0	1.7	1925	Jacksonport, Ark.
33	171045	Brg.	Point Light.....	315	315	112.5	33.0	8.4	1926	Port Richmond, N. Y.
34	85986	Brg.	Point Loma.....	333	305	142.2	34.0	9.0	1883	Fairhaven, Calif.
35	171248	Brg.	POINT LOMA.....	333	333	108.0	37.0	9.0	1924	East San Pedro, Calif.
36	170181	Brg.	Point Marion.....	10	10	60.0	11.0	2.0	1921	Point Marion, Pa.
37	171449	Brg.	POLING BROS. No. 7.....	397	397	130.0	31.8	9.9	1932	Port Richmond, N. Y.
38	171740	Brg.	POLING BROS. No. 9.....	792	792	208.1	39.1	11.8	1931	Camden, N. J.
39	171529	Brg.	POLING BROS. No. 11.....	395	395	109.0	36.0	10.8	1932	Mariners Harbor, N. Y.
40	168077	Brg.	Polk.....	330	330	101.3	26.1	12.3	1920	South Rondout, N. Y.
41	165484	Sew.	PONTOON.....	476	405	100.0	40.0	12.0	1913	Cleveland, Ohio.
42	163347	Brg.	POQUOSON.....	427	427	183.3	23.8	11.0	1909	Elkton, Md.
43	165765	Sew.	Porpolse.....	16	16	39.3	16.7	2.9	1914	Niblack, Alaska.
44	169662	Drg.	Port Jefferson.....	742	742	165.0	43.2	10.0		Unknown
45	171046	Brg.	Port Light.....	303	303	113.0	33.0	8.7	1926	Port Richmond, N. Y.
46	164033	Sew.	Porter No. 9.....	10	10	34.0	11.7	3.1	1910	Anacortes, Wash.
47	164036	Sew.	Porter No. 11.....	6	6	34.0	9.3	3.0	1910	do
48	164817	Sew.	Porter No. 17.....	27	27	51.0	16.0	4.0	1912	do
49	164818	Sew.	Porter No. 18.....	27	27	51.0	16.0	4.0	1912	do
50	165404	Sew.	Porter No. 22.....	27	27	50.0	16.0	4.4	1913	do
51	165422	Sew.	Porter No. 23.....	27	27	50.0	16.0	4.0	1913	do
52	166041	Sew.	Porter No. 25.....	26	26	50.0	16.0	4.0	1915	do
53	170491	Brg.	Portola.....	24	24	50.4	15.0	4.6	1929	Monterey, Calif.
54	171098	Brg.	Post Light.....	210	210	99.3	30.0	7.6	1909	Brooklyn, N. Y.
55	34344	Brg.	Potomac.....	369	369	163.1	24.0	10.8	1915	Elkton, Md.
56	205675	Brg.	Potomac.....	823	772	203.4	35.0	13.6	1908	do
57	215678	Brg.	Pottstown (KNWJ).....	974	901	194.5	34.6	18.3	1917	Baltimore, Md.
58	165310	Sew.	Powerful.....	316	301	121.3	32.5	7.2	1904	Duluth, Minn.
59	169655	Brg.	Prall W. Lambert.....	324	324	112.0	33.9	9.3	1926	Kingston, N. Y.
60	160863	Sew.	President.....	13	13	36.3	14.3	3.9	1900	Seattle, Wash.
61	166786	Brg.	President.....	190	190	112.7	35.2	9.3	1917	Rondout, N. Y.
62	170044	Brg.	Preston H. Burr.....	320	320	112.0	34.1	9.2	1928	Newburgh, N. Y.
63	171371	Brg.	Prestons Ferry.....	10	10	40.4	13.0	2.4	1929	Stuttgart, Ark.
64	165078	Brg.	Price.....	6	6	47.9	10.6	1.5	1908	Price's Ferry, Tenn.
65	169788	Brg.	Prompt.....	22	22	65.0	15.0	2.8	1927	Clarlington, Ohio.
66	54579	Brg.	PROTECTIVE POLICY.....	339	339	119.4	28.0	11.0	1896	Sault Ste. Marie, Mich.
67	215749	Brg.	Providence.....	1,371	1,267	228.7	40.0	16.0	1917	Wilmington, Del.
68	169660	Brg.	PUEBLO.....	619	619	176.7	40.3	9.4	1921	Ambridge, Pa.
69	169488	Brg.	Pump Boat No. 2.....	48	48	83.0	17.0	4.0	1925	Pittsburgh, Pa.
70	53272	Brg.	PURE DETONOX.....	1,165	1,108	261.0	36.0	22.0	1891	West Superior, Wis.

^a Formerly scow C. C. Co. No. 8.
^b W. T. & B. Co. No. 56.
^c Formerly scow Martin Gravel Co. No. 1.
^d Formerly scow Patrick.

^e Formerly scow Independent Asphalt No. 1.
^f Formerly scow Independent Asphalt No. 3.
^g Formerly scow Norman.
^h Formerly scow S. S. No. 3.

Unrigged Vessels

789

Line No.	Service	Crew	Name of owner	Home port	Address of owner
1	Frt.	1	C. F. Harms Co. (N. Y.)	New York, N. Y.	25 Broadway.
2	Frt.	2	B. & O. R. R. Co. (Md.)	Baltimore, Md.	Baltimore and Charles Streets.
3	Frt.	2	Pierce & Hartung (Me.)	Bath, Me.	Boothbay Harbor, Me.
4	Frt.	1	O'Brien Bros. (N. Y.)	New York, N. Y.	233 Broadway.
5	Frt.	1	Inter-Island Steam Navigation Co. (Ltd.) (Hawaii.)	Honolulu, Hawaii.	Fort and Merchant Streets.
6	Frt.	1	do.	do.	Do.
7	Frt.	1	O'Brien Bros. (N. Y.)	New York, N. Y.	233 Broadway.
8	Frt.	3	Berg & Co. (Alaska)	Ketchikan, Alaska	
9	Frt.	0	American Tug Boat Co. (Wash.)	Seattle, Wash.	City Dock, Everett, Wash.
10	Frt.	2	N. C. Curry	Corpus Christi, Tex.	c/o Curry's motor boat filling station.
11	Frt.	1	Pioneer Transport Co. (Wash.)	Seattle, Wash.	2501 Northlake Avenue.
12	Frt.	1	Foss Launch & Tug Co. (Wash.)	Tacoma, Wash.	400 Dock Street.
13	Fsh.	0	Pioneer Packing Co. (Wash.)	Seattle, Wash.	Exchange Building.
14	Frt.	1	Pioneer Transport Co. (Wash.)	do.	2501 Northlake Avenue.
15	Fsh.	0	Pioneer Packing Co. (Wash.)	Seward, Alaska	Exchange Building, Seattle, Wash.
16	Frt.	0	Pioneer Transport Co. (Wash.)	Seattle, Wash.	2501 Northlake Avenue.
17	Frt.	1	Pioneer Sand & Gravel Co. (Wash.)	do.	Leart Building.
18	Frt.	0	Pioneer Transport Co. (Wash.)	do.	2501 Northlake Avenue.
19	Frt.	0	do.	do.	Do.
20	Frt.	0	do.	do.	Do.
21	Frt.	2	B. & O. R. R. Co. (Md.)	Baltimore, Md.	Baltimore and Charles Streets.
22	Tnk.	0	Inland Waterways Co. (Del.)	Louisville, Ky.	122 South Fifth Street.
23	Msc.	1	Iron City Sand & Gravel Corporation (Pa.)	Pittsburgh, Pa.	310 Grant Street.
24	Frt.	1	C. F. Harms Co. (N. Y.)	New York, N. Y.	25 Broadway.
25	Msc.	4	Milford Seymoure	Baltimore, Md.	St. Michaels, Md.
26	Frt.	1	Standard Dredging Co. (N. J.)	New York, N. Y.	80 Broad Street.
27	Frt.	1	C. F. Harms Co. (N. Y.)	do.	25 Broadway.
28	Drg.	1	Dunbar & Sullivan Dredging Co. (N. Y.)	Buffalo, N. Y.	254 Court Street.
29	Frt.	1	Southern Transportation Co. (N. J.)	Philadelphia, Pa.	Commercial Trust Building.
30	Frt.	3	J. H. Kramer	Elizabeth City, N. C.	
31	Frt.	3	H. P. Dilkes	Philadelphia, Pa.	308 Chestnut Street.
32	Pas.	1	J. B. Fitzhugh	Memphis, Tenn.	Batesville, Ark.
33	Frt.	1	O'Brien Bros. (N. Y.)	New York, N. Y.	233 Broadway.
34	Fsh.	9	Star and Crescent Boat Co. (Calif.)	San Diego, Calif.	California Theatre Building.
35	Drg.	1	Standard Dredging Co. (N. J.)	New York, N. Y.	80 Broad Street.
36	Fer.	1	J. H. Brown	Pittsburgh, Pa.	Opekiska, W. Va.
37	Tnk.	1	Chester A. Poling (N. Y.)	New York, N. Y.	70 Pino Street.
38	Tnk.	2	do.	do.	Do.
39	Frt.	1	do.	do.	Do.
40	Frt.	1	Thomas J. Howard	do.	17 Battery Place.
41	Frt.	4	Great Lakes Towing Co. (N. J.)	Cleveland, Ohio	1060 Union Trust Building.
42	Frt.	1	Smith Douglass Co. (Va.)	Norfolk, Va.	304 Plume Street.
43	Fsh.	0	Libby, McNeill & Libby (Me.)	Seattle, Wash.	88 Hamlin Street.
44	Drg.	1	Great Eastern Gravel Corporation (N. Y.)	New York, N. Y.	Port Jefferson, N. Y.
45	Frt.	1	O'Brien Bros. (N. Y.)	do.	233 Broadway.
46	Frt.	0	Booth Fisheries Co. (Del.)	Seattle, Wash.	Foot Wall Street.
47	Frt.	0	P. S. Walton	do.	Anacortes, Wash.
48	Fsh.	0	Northwestern Fisheries (Del.)	do.	South Bellingham, Wash.
49	Fsh.	0	do.	do.	Do.
50	Fsh.	0	do.	do.	Do.
51	Fsh.	0	do.	do.	Do.
52	Fsh.	0	do.	do.	Do.
53	Fsh.	0	Nino V. Crivello	San Francisco, Calif.	498 Scott Street, Monterey, Calif.
54	Frt.	1	O'Brien Bros. (N. Y.)	New York, N. Y.	233 Broadway.
55	Frt.	1	Southern Transportation Co. (N. J.)	Philadelphia, Pa.	Commercial Trust Building.
56	Frt.	3	Robert B. Wathen	Baltimore, Md.	Foot Andre Street.
57	Frt.	2	H. P. Dilkes	Philadelphia, Pa.	308 Chestnut Street.
58	Frt.	6	Zenth Dredge Co. (Minn.)	Duluth, Minn.	Alworth Building.
59	Frt.	1	New York Trap Rock Corporation (N. Y.)	New York, N. Y.	250 Park Avenue.
60	Frt.	0	Lomen Commercial Co. (Alaska)	Nome, Alaska	
61	Frt.	1	New York & Albany Lighterage Co. (N. Y.)	New York, N. Y.	Pier 39, North River.
62	Frt.	1	New York Trap Rock Corporation (N. Y.)	do.	250 Park Avenue.
63	Fer.	1	Tom L. Smith	Memphis, Tenn.	Holly Grove, Ark.
64	Pas.	1	Hawkins County, Tenn.	Chattanooga, Tenn.	c/o Geo. H. Campbell, Rogersville, Tenn.
65	Fer.	1	D. J. Potts	Cincinnati, Ohio.	R. F. D. 2, Sardis, Ohio.
66	Frt.	1	Dunbar & Sullivan Dredging Co. (N. Y.)	Buffalo, N. Y.	254 Court Street.
67	Frt.	2	P. Dougherty Co. (Md.)	Baltimore, Md.	Hearst Tower Building.
68	Frt.	0	Gulf Refining Co. (Tex.)	Port Arthur, Tex.	Gulf Office Building.
69	Msc.	1	Iron City Sand & Gravel Corporation (Pa.)	Pittsburgh, Pa.	310 Grant Street.
70	Tnk.	9	Sabine Transportation Co. (Del.)	Baltimore, Md.	c/o F. H. Shallus Co., Chamber of Commerce Building.

⁸ Formerly schooner Glendale.
⁹ Formerly barge Helen.
¹⁰ Formerly ^a barge Poquoson.
^b Cuban barge Poquoson.

¹¹ Formerly barge Comet
^a 118.
^b Boston.
¹² Formerly barge ^c Freeport Sulphur No. 3.
^d Pure Oil Steamship Company Barge No. 9.

Unrigged Vessels

Line No.	Official No.	Rig	Name of vessel	Tonnage		Register dimensions			When built	Where built	
				Gross	Net	Length	Breadth	Depth			
							Feet	Feet	Feet		
1	169734	Sow.	Pure Food Fish Co. No. 3.....	36	36	56.3	18.1	4.2	1927	Seattle, Wash.....	
2	169735	Sow.	Pure Food Fish Co. No. 4.....	7	7	32.0	10.0	2.8	1927	do.....	
3	169998	Sow.	Pure Food Fish Co. No. 5.....	25	25	50.1	10.0	3.6	1928	do.....	
4	53278	Brg.	PURE NULUBE.....	1,177	1,125	261.0	36.0	22.0	1893	Superior, Wis.....	
5	214557	Brg.	PURE SHERRILL.....	1,976	1,819	252.0	43.7	21.9	1910	Toledo, Ohio.....	
6	53269	Brg.	PURE TIOLENE.....	1,176	1,100	256.0	36.1	18.9	1891	West Superior, Wis.....	
7	210735	Brg.	PURE VAN..... (KJLB)	3,184	2,488	304.7	43.7	25.3	1912	Ashtabula, Ohio.....	
8	214491	Brg.	PURE WOFFORD.....	1,976	1,819	252.0	43.7	21.2	1916	Toledo, Ohio.....	
9	214597	Brg.	PUROL.....	3,253	3,046	292.3	47.2	26.9	1916	Baltimore, Md.....	
10	171108	Brg.	Purple Light.....	303	303	113.0	33.0	8.7	1927	Port Richmond, N. Y.....	
11	171668	Sow.	Pyramid No. 2.....	27	27	50.0	18.0	3.6	1933	Seattle, Wash.....	
12	165874	Brg.	PYRRHUS.....	283	275	146.0	22.7	8.9	1915	Wilmington, Del.....	
13	167095	Brg.	Quincy Adams.....	446	446	112.7	28.4	13.4	1917	South Rondout, N. Y.....	
14	169534	Drg.	QUINCY.....	135	135	96.3	30.3	6.4	1915	Rock Island, Ill.....	
15	166021	Sow.	R. F. 7.....	19	19	46.0	14.0	3.7	1915	Anacortes, Wash.....	
16	166022	Sow.	R. F. 8.....	19	19	46.0	14.0	3.7	1915	do.....	
17	166023	Sow.	R. F. 9.....	19	19	46.0	14.0	3.7	1915	do.....	
18	166024	Sow.	R. F. 10.....	19	19	46.0	14.0	3.7	1915	do.....	
19	166076	Sow.	R. F. 11.....	19	19	46.0	14.0	3.7	1915	do.....	
20	166799	Sow.	R. K.....	201	201	99.8	38.0	6.1	1917	Buffalo, N. Y.....	
21	171670	Sow.	R. O. Co. No. 1.....	402	402	119.9	38.0	10.3	1934	Los Angeles, Calif.....	
22	171672	Sow.	R. O. Co. No. 2.....	402	402	119.9	38.0	10.3	1934	do.....	
23	171679	Sow.	R. O. Co. No. 5.....	490	490	125.0	38.0	10.8	1934	do.....	
24	171688	Sow.	R. O. Co. No. 6.....	490	490	125.0	38.0	10.8	1934	do.....	
25	171689	Sow.	R. O. Co. No. 7.....	490	490	125.0	38.0	10.8	1934	do.....	
26	171761	Sow.	R. O. Co. No. 3.....	402	402	119.9	38.0	10.3	1934	do.....	
27	171779	Sow.	R. O. Co. No. 4 (WKFM).....	402	402	119.9	38.0	10.3	1934	do.....	
28	171750	Sow.	R. O. Co. No. 8.....	490	490	125.0	38.0	10.8	1934	do.....	
29	171917	Sow.	R. O. Co. No. 9.....	402	402	119.9	38.0	10.3	1934	do.....	
30	171918	Sow.	R. O. Co. No. 10.....	402	402	119.9	38.0	10.3	1934	do.....	
31	171919	Sow.	R. O. Co. No. 11.....	402	402	119.9	38.0	10.3	1934	do.....	
32	166776	Sow.	R. F. No. 1.....	10	10	40.0	12.0	2.7	1917	Anacortes, Wash.....	
33	166777	Sow.	R. F. No. 2.....	10	10	40.0	12.0	2.7	1917	do.....	
34	164509	Sow.	R. F. No. 4.....	10	10	40.0	12.0	2.8	1911	do.....	
35	164927	Sow.	R. F. No. 5.....	27	27	50.0	16.0	3.8	1912	do.....	
36	164928	Sow.	R. F. No. 6.....	27	27	50.0	16.0	3.8	1912	do.....	
37	163618	Sow.	R. O. Co. No. 1.....	14	14	44.5	13.9	3.0	1908	do.....	
38	163619	Sow.	R. O. Co. No. 2.....	14	14	44.5	13.9	3.0	1908	do.....	
39	171256	Sow.	R. F. Co. No. 12.....	37	37	61.4	18.0	4.0	1931	do.....	
40	171257	Sow.	R. F. Co. No. 13.....	37	37	61.4	18.0	4.0	1931	do.....	
41	171283	Sow.	R. F. Co. No. 14.....	37	37	61.4	18.0	4.0	1931	do.....	
42	56961	Brg.	R. G. Co. No. 1.....	188	170	100.5	32.2	8.2	1900	Kennebunk, Me.....	
43	169966	Sow.	R. P. C. No. 1.....	34	34	54.5	18.0	4.1	1927	Port Blakely, Wash.....	
44	169967	Sow.	R. P. C. No. 2.....	34	34	54.5	18.0	4.1	1927	do.....	
45	166813	Sow.	R. B. S. & G. No. 4.....	47	47	50.0	28.0	4.2	1912	Seattle, Wash.....	
46	168128	Sow.	R. O. & T. Co. No. 374.....	159	159	92.8	27.8	7.2	1920	Baltimore, Md.....	
47	168129	Sow.	R. O. & T. Co. No. 383.....	160	160	92.8	27.8	7.3	1920	do.....	
48	168130	Sow.	R. O. & T. Co. No. 386.....	158	158	92.7	27.8	7.2	1920	do.....	
49	168131	Sow.	R. O. & T. Co. No. 455.....	154	154	92.4	27.8	7.0	1920	do.....	
50	168132	Sow.	R. O. & T. Co. No. 456.....	155	155	92.4	27.8	7.1	1920	do.....	
51	167109	Brg.	R. Lenahan, jr.....	338	332	105.0	26.0	12.5	1917	Athens, N. Y.....	
52	166064	Brg.	R. B. Du Bois.....	311	311	111.7	33.3	8.8	1910	Rondout, N. Y.....	
53	207476	Brg.	R. C. Brown.....	154	154	120.6	26.1	6.0	1923	Oshkosh, Wis.....	
54	167633	Brg.	R. H. Wakeham.....	459	452	114.0	29.0	13.1	1919	Kingston, N. Y.....	
55	56993	Sow.	R. H. Young.....	23	23	40.0	18.0	3.9	1901	Seattle, Wash.....	
56	170510	Brg.	R. S. Dennison.....	523	523	117.8	30.0	13.4	1929	Kingston, N. Y.....	
57	169427	Brg.	R. T. Gent.....	306	306	111.8	33.8	8.8	1924	Tottenville, N. Y.....	
58	170206	Brg.	R. W. Jones, jr.....	335	335	112.0	34.1	9.2	1928	Newburgh, N. Y.....	
59	203687	Brg.	R. W. Macdonald.....	630	590	199.0	32.1	11.7	1906	Elkton, Md.....	
60	168029	Brg.	Racine.....	535	535	117.5	31.0	14.1	1920	Kingston, N. Y.....	
61	171047	Brg.	Radio Light.....	292	252	112.0	33.0	8.4	1923	Port Richmond, N. Y.....	
62	167210	Brg.	Rainbow.....	574	574	125.0	33.5	13.3	1918	South Rondout, N. Y.....	
63	166664	Brg.	Raleigh.....	765	740	205.6	32.0	12.6	1917	Wilmington, Del.....	
64	171507	Brg.	Ralph Reinhold.....	335	335	112.0	34.1	9.2	1932	Newburgh, N. Y.....	
65	171551	Brg.	Ralph S. Tompkins.....	335	335	112.0	34.1	9.2	1932	do.....	
66	171364	Brg.	Rambler.....	37	37	63.4	15.9	4.3	1931	Helena, Ark.....	
67	171319	Brg.	Ramona Dansant.....	153	153	77.2	18.9	3.9	1931	Cincinnati, Ohio.....	
68	164409	Brg.	Rancocas.....	455	455	196.0	23.8	11.0	1911	Elkton, Md.....	
69	166151	Brg.	Randall & McAllister Lighter No. 4.....	437	437	111.8	29.5	13.3	1915	Kingston, N. Y.....	
70	56688	Brg.	Randolph.....	311	260	80.0	28.2	8.0	1901	Baltimore, Md.....	
71	170037	Brg.	Ranger.....	281	281	114.6	33.0	8.0	-----	Unknown.....	

1 Formerly barge
 a 131.
 b Salem.
 c Freeport Sulphur No. 4.
 d Pure Oil No. 10.

2 Formerly ol. s. Sunlite.
 3 Formerly barge Brittaina.
 4 Formerly st. s. {a George Hawley.
 b Gene Crawley.

Unrigged Vessels

791

Line No.	Service	Crew	Name of owner	Home port	Address of owner
1	Fsh.	0	Nakat Packing Corporation (N. Y.)	Ketchikan, Alaska	Dexter Horton Building, Seattle, Wash.
2	Fsh.	0	do.	do.	Do.
3	Fsh.	0	do.	do.	Do.
4	Frt.	9	Sabine Transportation Co. (Del.)	Baltimore, Md.	c/o F. H. Shallus Co., Chamber of Commerce Building.
5	Tnk.	20	do.	do.	Do.
6	Tnk.	8	do.	do.	Do.
7	Tnk.	26	do.	do.	Do.
8	Tnk.	10	do.	do.	Do.
9	Tnk.	9	do.	do.	Box 252.
10	Frt.	1	O'Brien Bros. (N. Y.)	New York, N. Y.	233 Broadway.
11	Fsh.	0	Pyramid Packing Co. (T. A.)	Stika, Alaska	Colman Building, Seattle, Wash.
12	Frt.	1	Commercial Co. (Del.)	Philadelphia, Pa.	Bullitt Building.
13	Drg.	5	Thomas J. Howard	New York, N. Y.	17 Battery Place.
14	Frt.	1	National Dredging Co. (Del.)	do.	80 Broad Street.
15	Frt.	0	Robinson Fisheries Co. (Wash.)	Seattle, Wash.	Oakes Avenue, Anacortes, Wash.
16	Frt.	0	do.	do.	Do.
17	Frt.	0	do.	do.	Do.
18	Frt.	0	do.	do.	Do.
19	Frt.	0	do.	do.	Do.
20	Frt.	2	Gravel Products Corporation (N. Y.)	Buffalo, N. Y.	99 Miami Street.
21	Frt.	1	Rohl-Connolly Co. (Nev.)	Los Angeles, Calif.	4351 Alhambra Avenue.
22	Frt.	1	do.	do.	Do.
23	Frt.	1	do.	do.	Do.
24	Frt.	1	do.	do.	Do.
25	Frt.	1	do.	do.	Do.
26	Frt.	1	do.	do.	Do.
27	Frt.	1	do.	do.	Do.
28	Frt.	1	do.	do.	Do.
29	Frt.	1	do.	do.	Do.
30	Frt.	1	do.	do.	Do.
31	Frt.	1	do.	do.	Do.
32	Frt.	0	Robinson Fisheries Co. (Wash.)	Seattle, Wash.	Oakes Avenue, Anacortes, Wash.
33	Frt.	0	do.	do.	Do.
34	Frt.	0	do.	do.	Do.
35	Frt.	0	do.	do.	Do.
36	Frt.	0	do.	do.	Do.
37	Msc.	0	James H. Campbell	Petersburg, Alaska	
38	Fsh.	0	Padilla Point Oyster Co. (Wash.)	Seattle, Wash.	Bond Street, Everett, Wash.
39	Frt.	1	Robinson Fisheries (Wash.)	do.	Oakes Avenue, Anacortes, Wash.
40	Frt.	1	do.	do.	Do.
41	Frt.	1	do.	do.	Do.
42	Frt.	5	Rockport Granite Co. (Mass.)	Gloucester, Mass.	Granite Street, Rockport, Mass.
43	Fsh.	1	Pacific American Fisheries (Del.)	Seward, Alaska	South Bellingham, Wash.
44	Fsh.	0	do.	do.	Do.
45	Frt.	0	General Construction Co. (Wash.)	Seattle, Wash.	Colman Building.
46	Frt.	1	Chesapeake Lighterage Co. (Md.)	Baltimore, Md.	Keyser Building.
47	Frt.	1	do.	do.	Do.
48	Frt.	1	do.	do.	Do.
49	Frt.	1	do.	do.	Do.
50	Frt.	1	do.	do.	Do.
51	Frt.	1	Frank X. Tucker	New York, N. Y.	1 Broadway.
52	Frt.	1	Jacob Rice & Sons	do.	103 Park Avenue.
53	Frt.	2	Cook & Brown Lime Co. (Wis.)	Milwaukee, Wis.	Marion and Market Streets, Oshkosh, Wis.
54	Frt.	1	Staples Coal Co. (Mass.)	Boston, Mass.	404 Davol Street, Fall River, Mass.
55	Frt.	0	Sea Products Co. (Wash.)	Seattle, Wash.	7321 Eighth Avenue, South.
56	Frt.	1	New York Scow Corporation (N. Y.)	New York, N. Y.	120 Broadway.
57	Frt.	1	New York Trap Rock Corporation (N. Y.)	do.	250 Park Avenue.
58	Frt.	1	do.	do.	Do.
59	Frt.	2	Eastern Transportation Co. (Del.)	Wilmington, Del.	Ford Building.
60	Frt.	1	W. F. & R. Boat Builders (N. Y.)	New York, N. Y.	c/o Philip Woods, 1 Broadway.
61	Frt.	1	O'Brien Bros. (N. Y.)	do.	233 Broadway.
62	Frt.	1	Anthony O'Boyle (N. Y.)	do.	15 Moore Street.
63	Frt.	3	Southern Transportation Co. (N. J.)	Philadelphia, Pa.	Commercial Trust Building.
64	Frt.	1	Hudson River Shipyards Corporation (N. Y.)	New York, N. Y.	250 Park Avenue.
65	Frt.	1	do.	do.	Do.
66	Pas.	2	A. C. Johnson	Memphis, Tenn.	Box 731, Helena, Ark.
67	Pas.	2	Frank A. Pfaff	Cincinnati, Ohio	2713 Riverside Drive.
68	Frt.	1	Southern Transportation Co. (N. J.)	Philadelphia, Pa.	Commercial Trust Building
69	Frt.	1	Randall & McAllister (Me.)	Portland, Me.	84 Commercial Street.
70	Frt.	2	B. & O. R. R. Co. (Md.)	Baltimore, Md.	Baltimore and Charles Streets.
71	Lgt.	4	Chaley Co. (N. Y.)	New York, N. Y.	c/o U. S. Lighterage Co., 15 Moore Street.

¹ Formerly ga. s. Dawnlite.

² Formerly ga. s. Pennant.

³ Formerly barge Irene M. Davison.

⁴ Formerly schooner barge John T. Donohue.

⁵ Formerly barge James Barton.

⁶ Formerly barge ^a Cullen No. 150.

⁷ Formerly barge ^b Dolly Doherty.

⁸ Formerly barge Italy.

Line No.	Official No.	Rig	Name of vessel	Tonnage		Register dimensions			When built	Where built
				Gross	Net	Length	Breadth	Depth		
				Feet			Feet			
1	164820	Brg.	Raritan.....	477	477	201.3	23.8	10.8	1912	Elkton, Md.
2	168371	Brg.	RARITAN.....	552	552	157.9	36.1	10.7	1922	Kearny, N. J.
3	162854	Brg.	Ravenna.....	311	260	80.0	28.1	8.0	1906	Baltimore, Md.
4	171380	Brg.	RAVENSWOOD.....	23	23	70.6	15.1	2.6	1927	Point Pleasant, W. Va.
5	170658	Brg.	Ray.....	8	8	50.0	10.0	2.1	1930	Antiquity, Ohio.
6	170419	Brg.	Raymond Coy.....	335	335	112.0	34.1	9.2	1929	Newburgh, N. Y.
7	167491	Brg.	Raymond Jordan.....	246	232	108.0	22.5	10.5	1919	Watervliet, N. Y.
8	168271	Brg.	Raymond J. Bushey.....	516	516	113.6	31.4	14.1	1921	Brooklyn, N. Y.
9	169079	Brg.	Raymond L. Hunter.....	583	583	114.4	31.0	16.1	1920	Kingston, N. Y.
10	166998	Brg.	Raymond T. Tucker.....	451	451	115.3	31.0	13.6	1917	do.
11	170573	Brg.	Raymond W. Cleary.....	344	344	115.0	34.0	9.2	1925	Weehawken, N. J.
12	162758	Sow.	RECIPROCITY.....	446	446	175.0	25.0	12.0	1897	Buffalo, N. Y.
13	163181	Sow.	Red Boy No. 2.....	259	259	82.7	26.2	6.2	1907	Bellingham, Wash.
14	165465	Brg.	Red Eagle.....	448	448	111.7	29.1	13.6	1913	Kingston, N. Y.
15	170653	Brg.	Red Hill.....	520	520	104.8	33.0	7.5	1923	do.
16	171048	Brg.	Red Light.....	292	292	112.0	33.0	8.4	1926	Brooklyn, N. Y.
17	170694	Brg.	Red Oak.....	10	10	40.2	16.0	2.2	1930	Marianna, Ark.
18	56617	Brg.	Red Star.....	229	229	100.9	22.1	10.3	1893	Rondout, N. Y.
19	59605	Brg.	Red Star T. & T. Co. No. 21.....	271	271	94.6	26.2	10.4	1903	Brooklyn, N. Y.
20	163483	Brg.	Red Star T. & T. Co. No. 25.....	301	301	100.2	29.0	10.3	1908	Tottenville, N. Y.
21	163484	Brg.	Red Star T. & T. Co. No. 26.....	300	300	100.2	29.0	10.3	1908	do.
22	163638	Brg.	Red Star T. & T. Co. No. 27.....	282	282	100.0	29.0	9.4	1908	do.
23	165237	Brg.	Red Star T. & T. Co. No. 29.....	383	383	106.0	30.5	11.4	1913	Kingston, N. Y.
24	165105	Brg.	Red Star T. & T. Co. No. 30.....	351	351	104.3	30.0	10.8	1912	West New Brighton, N. Y.
25	163624	Sow.	Red Star T. & T. Co. No. 31.....	223	223	100.0	27.5	9.5	1908	Perth Amboy, N. J.
26	168701	Brg.	Red Star T. & T. Co. No. 38.....	394	394	105.0	30.0	11.5	1923	New York, N. Y.
27	169311	Brg.	Red Star T. & T. Co. No. 39.....	344	344	111.1	28.1	10.5	1920	Unknown
28	168272	Brg.	Red Star T. & T. Co. No. 40.....	448	448	112.0	28.6	13.4	1920	Kingston, N. Y.
29	169389	Brg.	Red Star T. & T. Co. No. 42.....	498	498	116.8	29.8	13.1	1924	Hartford, Conn.
30	162113	Brg.	Red Star T. & T. Line No. 16.....	229	229	101.2	22.8	9.9	1903	Rondout, N. Y.
31	162114	Brg.	Red Star T. & T. Line No. 17.....	224	224	100.7	23.0	9.8	1903	do.
32	162116	Brg.	Red Star T. & T. Line No. 18.....	214	214	97.4	22.8	9.8	1903	do.
33	162170	Brg.	Red Star T. & T. Line No. 19.....	271	271	100.6	29.3	9.0	1904	Tottenville, N. Y.
34	162278	Brg.	Red Star T. & T. Line No. 20.....	287	287	102.0	29.1	9.1	1904	do.
35	169526	Sow.	Reed No. 1.....	298	298	110.0	36.0	8.5	1926	Port Blakely, Wash.
36	169527	Sow.	Reed No. 2.....	298	298	110.0	36.0	8.5	1926	do.
37	169555	Sow.	Reed No. 3.....	220	220	95.0	33.0	8.1	1926	do.
38	169560	Sow.	Reed No. 4.....	220	220	95.0	33.0	8.1	1926	do.
39	169562	Sow.	Reed No. 5.....	220	220	95.0	33.0	8.1	1926	do.
40	169875	Sow.	Reed No. 6.....	295	295	100.0	36.0	9.4	1927	do.
41	170095	Sow.	Reed No. 7.....	297	297	110.0	36.0	8.5	1928	do.
42	170096	Sow.	Reed No. 8.....	298	298	109.8	35.9	8.4	1928	do.
43	168889	Brg.	Reeds Ferry.....	7	7	61.2	10.3	1.4	1924	Pottsville Ark.
44	171049	Brg.	Reef Light.....	209	209	99.3	30.0	7.6	1908	Brooklyn, N. Y.
45	164521	Brg.	Refrigerator No. 1.....	349	349	89.9	29.1	6.7	1911	Port Richmond, N. Y.
46	164522	Brg.	Refrigerator No. 2.....	357	357	89.8	29.1	6.7	1911	do.
47	168393	Brg.	Refrigerator No. 3.....	350	350	90.6	29.0	6.9	1922	Mariners Harbor, N. Y.
48	168401	Brg.	Refrigerator No. 4.....	350	350	90.6	29.0	6.9	1922	do.
49	168420	Brg.	Refrigerator No. 5.....	350	350	90.6	29.0	6.9	1922	do.
50	168439	Brg.	Refrigerator No. 6.....	350	350	90.6	29.0	6.9	1922	do.
51	169072	Brg.	Refrigerator No. 7.....	454	454	100.1	32.4	7.8	1924	do.
52	169105	Brg.	Refrigerator No. 8.....	454	454	100.1	32.4	7.8	1924	do.
53	170565	Brg.	Refrigerator No. 9.....	479	479	100.0	32.0	8.3	1930	do.
54	170566	Brg.	Refrigerator No. 10.....	479	479	100.0	32.0	8.3	1930	do.
55	170567	Brg.	Refrigerator No. 11.....	479	479	100.0	32.0	8.3	1930	do.
56	170568	Brg.	Refrigerator No. 12.....	479	479	100.0	32.0	8.3	1930	do.
57	170569	Brg.	Refrigerator No. 13.....	479	479	100.0	32.0	8.3	1930	do.
58	166702	Brg.	Regina Scully.....	474	474	117.6	30.0	13.2	1917	Rondout, N. Y.
59	170626	Brg.	Relay.....	498	498	100.0	32.0	8.3	1930	Mariners Harbor, N. Y.
60	166345	Brg.	Reliable.....	16	16	64.6	16.0	2.1	1916	Terre Haute, Ind.
61	170157	Brg.	Reliance.....	16	16	60.5	15.0	2.8	1926	Evansville, Ind.
62	56711	Brg.	Reliance.....	383	383	116.7	27.0	13.6	1903	Perth Amboy, N. J.
63	163349	Brg.	RELIANCE.....	1,738	1,612	242.0	40.0	20.0	1907	Buffalo, N. Y.
64	169061	Brg.	RELIEF.....	513	513	160.0	40.1	9.0	1924	Cleveland, Ohio.
65	166364	Brg.	Reno.....	361	361	109.5	27.9	11.1	1908	Brooklyn, N. Y.
66	166565	Brg.	Reno.....	236	236	95.0	34.2	8.3	1916	Rondout, N. Y.
67	166771	Sow.	Republic No. 1.....	116	116	70.8	28.0	6.6	1917	Seattle, Wash.
68	162272	Brg.	RESCUE.....	894	790	180.0	37.2	15.0	1904	Lorain, Ohio.
69	163289	Brg.	Resolution.....	467	467	120.0	30.0	12.2	1907	Kingston, N. Y.
70	164205	Sow.	Rest.....	14	14	40.6	14.4	3.1	1910	Allyn, Wash.
71	56610	Drg.	Reverie.....	674	74	55.0	18.0	3.6	1893	Alexandria Bay, N. Y.
72	162458	Sow.	Rex.....	32	32	50.4	18.1	4.4	1905	Loring, Alaska.
73	214306	Brg.	Rex.....	15	15	56.0	11.5	2.9	1916	Wrangell, Alaska.
74	168723	Sow.	Rex No. 1.....	7	7	29.8	9.8	3.0	1919	Seattle, Wash.

¹ Formerly barge Snookey Scully.
² Formerly barge Frances Scully.

³ Formerly barge T. J. Leavy.

Unrigged Vessels

793

Line No.	Serv-ice	Crew	Name of owner	Home port	Address of owner
1	Frt.	1	Southern Transportation Co. (N. J.)	Philadelphia, Pa.	Commercial Trust Building
2	Tnk.	2	Gulf Refining Co. (Tex.)	Port Arthur, Tex.	Gulf Office Building.
3	Frt.	2	B. & O. R. R. Co. (Md.)	Baltimore, Md.	Baltimore and Charles Streets.
4	Fer.	1	Frank Sullivan	Pittsburgh, Pa.	Dravosburg, Pa.
5	Fer.	1	Vernon Banister	do.	East Bank, W. Va.
6	Frt.	1	New York Trap Rock Corporation (N. Y.)	New York, N. Y.	250 Park Avenue.
7	Frt.	1	Patrick Jordan	Albany, N. Y.	50 Newkirk Avenue, Kingston, N. Y.
8	Frt.	1	Louis O'Donnell	New York, N. Y.	44 Whitehall Street.
9	Frt.	1	James McWilliams Blue Line (N. J.)	do.	1 Broadway.
10	Frt.	1	Thomas A. Tucker	do.	Do.
11	Frt.	1	Cleary Brothers (N. Y.)	do.	118 Broad Street.
12	Frt.	0	Dunbar & Sullivan Dredging Co. (N. Y.)	Buffalo, N. Y.	254 Court Street.
13	Fsh.	0	Pacific American Fisheries (Del.)	Seattle, Wash.	South Bellingham, Wash.
14	Frt.	1	Grain Transit Corporation (N. Y.)	New York, N. Y.	21 West Street.
15	Frt.	1	Connors Marine Co. (N. Y.)	do.	Do.
16	Frt.	1	O'Brien Bros. (N. Y.)	do.	233 Broadway.
17	Pas.	1	Lee County, Ark.	Memphis, Tenn.	Marianna, Ark.
18	Frt.	1	Red Star Towing & Transportation Co. (W. Va.)	New York, N. Y.	17 Battery Place.
19	Frt.	1	do.	do.	Do.
20	Frt.	1	do.	do.	Do.
21	Frt.	1	do.	do.	Do.
22	Frt.	1	do.	do.	Do.
23	Frt.	1	do.	do.	Do.
24	Frt.	1	do.	do.	Do.
25	Frt.	1	do.	do.	Do.
26	Frt.	1	do.	do.	Do.
27	Frt.	1	do.	do.	Do.
28	Frt.	1	do.	do.	Do.
29	Frt.	1	do.	do.	Do.
30	Frt.	0	do.	do.	Do.
31	Frt.	1	do.	do.	Do.
32	Frt.	0	do.	do.	Do.
33	Frt.	1	do.	do.	Do.
34	Frt.	1	do.	do.	Do.
35	Frt.	0	Reed Mill Co. (Wash.)	Seattle, Wash.	Shelton, Wash.
36	Frt.	0	do.	do.	Do.
37	Frt.	0	do.	do.	Do.
38	Frt.	0	do.	do.	Do.
39	Frt.	0	do.	do.	Do.
40	Frt.	0	do.	do.	Do.
41	Frt.	0	do.	do.	Do.
42	Frt.	1	do.	do.	Do.
43	Fer.	1	J. A. Worsham	Memphis, Tenn.	R. F. D. 3, Casa, Ark.
44	Frt.	1	O'Brien Bros. (N. Y.)	New York, N. Y.	233 Broadway.
45	Frt.	2	B. & O. R. R. Co. (Md.)	Baltimore, Md.	Baltimore and Charles Streets.
46	Frt.	2	do.	do.	Do.
47	Lgt.	0	do.	do.	Do.
48	Frt.	1	do.	do.	Do.
49	Frt.	1	do.	do.	Do.
50	Frt.	1	do.	do.	Do.
51	Frt.	1	do.	do.	Do.
52	Frt.	1	do.	do.	Do.
53	Frt.	1	do.	do.	Do.
54	Frt.	1	do.	do.	Do.
55	Frt.	1	do.	do.	Do.
56	Frt.	1	do.	do.	Do.
57	Frt.	1	do.	do.	Do.
58	Frt.	1	James McWilliams Blue Line (N. J.)	New York, N. Y.	1 Broadway.
59	Frt.	1	B. & O. Railroad Co. (Md.)	Baltimore, Md.	Baltimore and Charles Streets.
60	Pas.	2	Frank M. Graham	Evansville, Ind.	1622 South Third Street, Terre Haute, Ind.
61	Fer.	1	O. D. Mattingly	Louisville, Ky.	Hawesville, Ky.
62	Frt.	1	Robert Loughlin	New York, N. Y.	c/o Frank McWilliams, 15 Moore Street.
63	Wrk.	0	Great Lakes Towing Co. (N. J.)	Duluth, Minn.	N. P. Dock.
64	Lgt.	0	do.	do.	Do.
65	Frt.	1	James T. O'Donnell	New York, N. Y.	44 Whitehall Street.
66	Frt.	1	Capitol Materials Co. (Del.)	Washington, D. C.	2 S Street SW.
67	Frt.	0	Republic Creosoting Co. (Ind.)	Seattle, Wash.	445 Central Building.
68	Frt.	8	Great Lakes Towing Co. (N. J.)	Duluth, Minn.	N. P. Dock.
69	Frt.	1	Thomas J. Howard	New York, N. Y.	17 Battery Place.
70	Frt.	0	Carl C. Smith	Tacoma, Wash.	Star route, Gig Harbor, Wash.
71	Drg.	2	SSC Holding Corporation (N. Y.)	Cleveland, Ohio	c/o Walsh-Lascelles Co., Marine Trust Co., Buffalo, N. Y.
72	Fsh.	0	Robinson Fisheries Co. (Wash.)	Seattle, Wash.	Oakes Avenue, Anacortes, Wash.
73	Fsh.	1	M. E. Wilson	Wrangell, Alaska	Box 1058.
74	Frt.	0	Robt. I. Blaisdell	Seattle, Wash.	1292 Westlake Avenue N.

† Formerly scow Mildred.

‡ Formerly barge Lucy K. McAllister.

Line No.	Official No.	Rig	Name of vessel	Tonnage		Register dimensions			When built	Where built
				Gross	Net	Length	Breadth	Depth		
				Feet						
1	169681	Brg.	Rhinestone.....	219	219	102.1	29.4	8.3		Unknown.....
2	165370	Brg.	Richard.....	460	436	108.8	30.1	13.5	1913	Brooklyn, N. Y.....
3	168964	Brg.	Richard H. Diggs.....	554	516	206.2	23.8	12.0	1917	Baltimore, Md.....
4	171764	Brg.	RICHFIELD NO. 21 (WJFC).....	910	910	208.0	40.0	12.0	1934	Brooklyn, N. Y.....
5	171676	Brg.	RICHFIELD OIL CO. BARGE NO. 2.....	530	530	131.4	39.2	11.0	1926	Los Angeles, Calif.....
6	171675	Brg.	RICHFIELD OIL CO. BARGE NO. 3.....	484	480	131.0	40.0	11.5	1924	do.....
7	171050	Brg.	Richmond Light.....	307	307	112.0	33.0	8.6	1922	Port Richmond, N. Y.....
8	163220	Brg.	Richmond Cedar Works No. 2.....	450	434	158.3	23.1	10.6	1901	Pocomoke City, Md.....
9	168563	Brg.	RICHMOND CEDAR WORKS No. 4.....	435	427	200.0	37.8	9.2	1897	Newport News, Va.....
10	155122	Brg.	Richmond Cedar Works No. 5.....	326	326	176.0	31.0	10.0	r 1923	Wilmington, Del.....
11	207131	Brg.	RICHMOND CEDAR WORKS No. 6.....	484	484	180.6	36.6	10.4	r 1925	Baltimore, Md.....
12	169296	Brg.	RICHMOND CEDAR WORKS No. 7.....	291	291	167.8	32.0	9.1	1898	Cleveland, Ohio.....
13	59585	Sew.	Ridge.....	244	220	105.8	30.4	8.7	1902	Weehawken, N. J.....
14	170876	Brg.	Rifton.....	381	381	113.6	28.6	10.4	1924	Kingston, N. Y.....
15	56687	Brg.	Rising Star.....	218	218	95.0	23.0	10.0	1901	Rondout, N. Y.....
16	171109	Brg.	River Light.....	224	224	100.0	31.0	7.9	1912	Brooklyn, N. Y.....
17	166912	Brg.	RIVER ROUGE.....	52	52	60.0	20.0	5.3	1916	Ecorse, Mich.....
18	56668	Brg.	Riverview.....	152	102	80.0	28.2	8.1	1900	Baltimore, Md.....
19	171110	Brg.	Road Light.....	228	228	100.0	31.0	7.9	1914	Brooklyn, N. Y.....
20	56700	Brg.	Roanoke.....	388	388	163.0	23.9	11.0	1901	Elkton, Md.....
21	165739	Brg.	Robert.....	258	258	133.0	35.6	7.6	1914	Westlake, La.....
22	170409	Brg.	Robert.....	12	12	46.0	13.8	2.3	1929	West Point Landing, Ill.....
23	228061	Brg.	Robert E.....	19	19	52.5	15.9	2.8	1922	Pittsburgh, Pa.....
24	163486	Brg.	Robert J.....	244	244	109.8	31.0	7.9	1908	Gldersleeve, Conn.....
25	166412	Brg.	Robert R.....	305	305	112.8	33.2	8.9	1915	Rondout, N. Y.....
26	170175	Brg.	Robert Hedger.....	523	523	117.8	30.0	13.4	1928	Kingston, N. Y.....
27	168699	Brg.	Robert Henry.....	8	8	44.9	11.3	2.2	1922	Johnsonville, Tenn.....
28	169510	Brg.	Robert Henry No. 2.....	20	20	52.5	16.8	2.7	1926	do.....
29	167644	Brg.	Robert Hughes.....	472	472	115.2	29.2	13.1	1919	Kingston, N. Y.....
30	165020	Brg.	Robert Simmons.....	466	466	100.3	31.4	8.2	1912	Port Richmond, N. Y.....
31	166340	Cnl.	Robert B. Weightman.....	108	100	95.9	17.5	7.6	1916	Waterford, N. Y.....
32	167014	Brg.	Robert C. Smith.....	491	491	114.8	29.9	13.7	1917	Kingston, N. Y.....
33	169060	Brg.	Robert E. Hanley.....	282	282	107.7	23.2	11.9	1924	do.....
34	164963	Brg.	Robert E. Van Wickle.....	591	591	111.4	31.2	15.2	1912	South Rondout, N. Y.....
35	163688	Brg.	Robert J. Kennelly.....	427	427	114.3	29.7	12.5	1908	Kingston, N. Y.....
36	171508	Brg.	Robert L. Rickerson.....	335	335	112.0	34.1	0.2	1932	Newburgh, N. Y.....
37	170250	Brg.	Robert M. Byrnes.....	292	292	106.8	24.1	11.8	1928	Kingston, N. Y.....
38	165240	Brg.	Robert S. Sinclair.....	205	201	96.0	24.5	9.2	1912	Rondout, N. Y.....
39	168378	Brg.	Robert W. Davis.....	240	240	101.4	21.5	10.7	1922	Kingston, N. Y.....
40	56633	Sew.	Roche Harbor A.....	93	93	85.8	28.8	4.7	1896	Seattle, Wash.....
41	56634	Sew.	Roche Harbor B.....	93	93	81.0	25.0	5.6	1896	Roche Harbor, Wash.....
42	56635	Sew.	Roche Harbor C.....	85	85	102.0	25.0	4.0	1897	Seattle, Wash.....
43	56637	Sew.	Roche Harbor E.....	312	312	82.2	30.0	6.3	1897	do.....
44	163332	Sew.	Roche Harbor F.....	30	30	47.0	16.0	4.0	1907	Roche Harbor, Wash.....
45	170174	Sew.	Roche Harbor G.....	295	295	99.9	35.9	9.4	1928	Port Blakely, Wash.....
46	169378	Brg.	Rockaway.....	254	254	110.0	30.0	7.5		Kingston, N. Y.....
47	171099	Brg.	Rocket Light.....	299	299	112.0	33.0	8.5	1901	Brooklyn, N. Y.....
48	171630	Brg.	ROCKLAND No. 1.....	736	736	172.8	39.0	12.1	1933	Kearny, N. J.....
49	166750	Brg.	Rockledge.....	297	297	100.3	36.0	8.9	1916	Tottenville, N. Y.....
50	56663	Brg.	Rockwood.....	152	102	80.0	28.2	8.1	1900	Baltimore, Md.....
51	170108	Brg.	Romance.....	14	14	58.5	12.0	2.5	1928	Peoria, Ill.....
52	164370	Brg.	Rome.....	172	172	86.0	30.0	7.5	1907	Kingston, N. Y.....
53	171748	Brg.	Romer.....	239	239	110.4	22.0	10.4	1925	do.....
54	171501	Brg.	Romer Light.....	220	220	100.0	31.0	7.8	1914	Brooklyn, N. Y.....
55	56669	Brg.	Romney.....	152	102	80.0	28.2	8.1	1900	Baltimore, Md.....
56	171629	Brg.	Roosevelt.....	31	31	82.7	15.9	2.6	1933	Muscatine, Iowa.....
57	170187	Brg.	Roscoe.....	11	11	55.5	12.0	2.0	1920	Dravosburg, Pa.....
58	167462	Brg.	Rose.....	241	241	117.7	29.5	7.6	1918	Wilmington, N. C.....
59	169597	Brg.	Rose.....	17	17	44.9	13.0	4.3	1925	Oakland, Calif.....
60	169720	Sew.	Rose.....	13	13	40.1	16.4	2.8	1927	Boothbay Harbor, Me.....
61	170543	Brg.	Rose.....	13	13	55.0	11.0	2.5	1929	Jasper, Tenn.....
62	168403	Brg.	Rose R.....	321	321	111.6	32.8	9.3	1922	Kingston, N. Y.....
63	165429	Sew.	Rose No. 5.....	15	15	40.8	14.1	3.2	1913	Eagle Harbor, Wash.....
64	168101	Sew.	Rose No. 9.....	15	15	41.1	14.1	3.3	1915	do.....
65	168838	Sew.	Rose No. 10.....	33	33	53.0	18.2	4.0	1917	Winslow, Wash.....
66	168906	Sew.	Rose No. 11.....	30	30	51.6	18.0	3.9	1917	do.....
67	162069	Brg.	Rosebank.....	144	139	80.4	28.0	7.4	1903	Mariners Harbor, N. Y.....
68	56659	Brg.	Rosedale.....	152	102	80.0	28.2	8.0	1900	Baltimore, Md.....
69	167361	Brg.	Roselina.....	735	679	202.9	30.1	12.7	1918	do.....
70	168809	Brg.	Rose Cleary.....	541	541	120.6	33.2	13.5	1917	Kingston, N. Y.....

1 Formerly U. S. N. barge Nashville.

2 Formerly ship Old Point Comfort.

3 Formerly barge Three Rivers.

4 Formerly U. S. C. G. st. s. Onondaga.

Unrigged Vessels

795

Line No.	Service	Crew	Name of owner	Home port	Address of owner
1	Frtd.	1	New York Trap Rock Corporation (N. Y.)	New York, N. Y.	250 Park Avenue.
2	Frtd.	1	Cleary Bros. (N. Y.)	do.	116 Broad Street.
3	Frtd.	4	Eastern Transportation Co. (Del.)	Wilmington, Del.	Ford Building.
4	Tnk.	3	Newton Creek Towing Co. (N. Y.)	New York, N. Y.	17 Battery Place.
5	Tnk.	2	Richfield Oil Co. (Calif.)	Los Angeles, Calif.	555 South Flower Street.
6	Tnk.	2	Pan American Petroleum Co. (Calif.)	do.	Richfield Oil Building.
7	Frtd.	1	O'Brien Bros. (N. Y.)	New York, N. Y.	233 Broadway.
8	Frtd.	3	Richmond Cedar Works (Va.)	Newport News, Va.	Richmond, Va
9	Frtd.	2	do.	do.	Do.
10	Frtd.	1	do.	do.	Do.
11	Frtd.	2	do.	do.	Do.
12	Frtd.	2	do.	do.	Do.
13	Frtd.	1	Wm. Spencer & Son Corporation (N. Y.)	New York, N. Y.	40 Rector Street.
14	Frtd.	1	Connors Marine Co. (N. Y.)	do.	21 West Street.
15	Frtd.	1	Red Star Towing & Transportation Co. (W. Va.)	do.	17 Battery Place.
16	Frtd.	1	O'Brien Bros. (N. Y.)	do.	233 Broadway.
17	Frtd.	0	Great Lakes Engineering Works (Mich.)	Detroit, Mich.	River Rouge, Mich.
18	Frtd.	2	B. & O. R. R. Co. (Md.)	Baltimore, Md.	Baltimore and Charles Streets.
19	Frtd.	1	O'Brien Bros. (N. Y.)	New York, N. Y.	233 Broadway.
20	Frtd.	1	Southern Transportation Co. (N. J.)	Philadelphia, Pa.	Commercial Trust Building.
21	Frtd.	1	Chas. Clark & Co.	Galveston, Tex.	Guaranty Building.
22	Pas.	1	Ellis Inman	St. Louis, Mo.	West Point Landing, Ill.
23	Fer.	1	Consolidation Coal Co. (Md.)	Pittsburgh, Pa.	311 Adams Street, Fairmont, W. Va.
24	Frtd.	1	P. F. & W. A. Kane (N. Y.)	New York, N. Y.	Forty-sixth Street and East River.
25	Frtd.	1	Jacob Rice & Sons	do.	103 Park Avenue.
26	Frtd.	1	Anthony O'Boyle (N. Y.)	do.	15 Moore Street.
27	Pas.	1	W. R. Dennison	Nashville, Tenn.	Perryville, Tenn.
28	Fer.	1	W. N. McCrary	do.	Johnsonville, Tenn.
29	Frtd.	1	Cleary Brothers (N. Y.)	New York, N. Y.	116 Broad Street.
30	Frtd.	1	Simmons Lee Corporation (N. Y.)	do.	44 Whitehall Street.
31	Frtd.	1	Napoleon Surprenant	do.	c/o M. E. Finnican, 11 Moore Street.
32	Frtd.	0	Cleary Bros. (N. Y.)	do.	116 Broad Street.
33	Frtd.	1	W. F. & R. Boat Builders (N. Y.)	Albany, N. Y.	Kingston, N. Y.
34	Frtd.	1	Thomas J. Howard	New York, N. Y.	17 Battery Place.
35	Frtd.	1	Harold L. Valentine (N. Y.)	do.	21 West Street.
36	Frtd.	1	Hudson River Shipyards Corporation (N. Y.)	do.	250 Park Avenue.
37	Frtd.	1	W. F. & R. Boat Builders (N. Y.)	do.	c/o Phillip Woods, 1 Broadway.
38	Frtd.	1	James F. Dwyer	Albany, N. Y.	20 West Street, Kingston, N. Y.
39	Frtd.	1	Marine Transit Corporation (N. Y.)	New York, N. Y.	c/o Irving Trust Co., 1 Wall Street.
40	Frtd.	0	Roche Harbor Lime & Cement Co. (Wash.)	Port Townsend, Wash.	Pioneer Building, Seattle Wash.
41	Frtd.	0	do.	do.	Do.
42	Frtd.	0	do.	do.	Do.
43	Frtd.	0	do.	do.	Do.
44	Frtd.	0	do.	do.	Do.
45	Frtd.	0	do.	do.	Do.
46	Drg.	15	Standard Dredging Co. (N. J.)	New York, N. Y.	80 Broad Street.
47	Frtd.	1	O'Brien Bros. (N. Y.)	do.	233 Broadway.
48	Tnk.	2	Rockland Oil Transport Corporation (N. Y.)	do.	4 Counties Slip.
49	Frtd.	1	Agwillnes (Me.)	do.	Foot Wall Street.
50	Frtd.	2	B. & O. R. R. Co. (Md.)	Baltimore, Md.	Baltimore and Charles Streets.
51	Pas.	1	E. R. Barnewolt	Peoria, Ill.	708 Cooper Street.
52	Frtd.	1	Agwillnes (Me.)	New York, N. Y.	Foot Wall Street.
53	Frtd.	1	Marine Transit Corporation (N. Y.)	do.	c/o Irving Trust Co., 1 Wall Street.
54	Frtd.	1	O'Brien Bros. (N. Y.)	do.	233 Broadway.
55	Frtd.	2	B. & O. R. R. Co. (Md.)	Baltimore, Md.	Baltimore and Charles Streets.
56	Pas.	1	Fred L. Angell	Dubuque, Iowa.	Muscatine, Iowa.
57	Fer.	1	Aloisia Petrick	Pittsburgh, Pa.	1 Wayne Street, Roscoe, Pa.
58	Frtd.	0	Turney Transportation Co. (Del.)	Wilmington, Del.	Bourse Building, Philadelphia, Pa.
59	Fsh.	0	Antone Cincotta	San Francisco, Calif.	1720 Lombard Street.
60	Frtd.	2	E. A. Giles	Bath, Me.	Boothbay Harbor, Me.
61	Fer.	1	Marion County Tennessee River Transportation Co. (Tenn.)	Chattanooga, Tenn.	Jasper, Tenn.
62	Frtd.	1	Jacob Rice & Sons	New York, N. Y.	103 Park Avenue.
63	Frtd.	0	Sea Products Co. (Wash.)	Seattle, Wash.	7321 Eighth Avenue South.
64	Fsh.	0	do.	do.	Do.
65	Frtd.	0	do.	do.	Do.
66	Frtd.	0	do.	do.	Do.
67	Frtd.	2	B. & O. R. R. Co. (Md.)	Baltimore, Md.	Baltimore and Charles Streets.
68	Frtd.	2	do.	do.	Do.
69	Frtd.	3	Robt. B. Wathen	do.	Foot Andre Street.
70	Frtd.	1	Cleary Bros. (N. Y.)	New York, N. Y.	116 Broad Street.

⁴ Formerly scow Teaneck.

⁶ Formerly barge New York Dock Terminal No 24.

⁷ Formerly barge Northern No. 21.

Unrigged Vessels

Line No.	Official No.	Rig	Name of vessel	Tonnage		Register dimensions			When built	Where built	
				Gross	Net	Length	Breadth	Depth			
							Feet	Feet	Feet		
1	170456	Brg.	Rose Marie	24	24	49.9	15.6	4.2	1929	San Francisco, Calif.	
2	169590	Brg.	Rosl.	15	15	39.9	12.5	4.0	1926	do.	
3	56660	Brg.	Rowena	152	102	80.0	28.2	8.0	1900	Baltimore, Md.	
4	56681	Brg.	Roxbury	141	123	80.0	27.6	7.4	1901	Port Richmond, N. Y.	
5	170654	Brg.	Royal	251	251	104.8	33.0	7.5	1922	Kingston, N. Y.	
6	166192	Brg.	Ruby	96	96	102.5	27.3	7.2	1915	Wrangell, Alaska	
7	171195	Brg.	Running Light	213	213	100.0	30.0	7.8	1915	Unknown	
8	171111	Brg.	Rush Light	298	298	112.0	33.0	8.4	1927	Port Richmond, N. Y.	
9	167049	Brg.	Russell S. Pauquette	236	222	105.3	22.5	10.5	1917	Whitchall, N. Y.	
10	81467	Brg.	Ruth	618	588	180.0	34.3	11.8	1894	Algonac, Mich.	
11	166561	Brg.	Ruth	224	224	94.8	32.1	8.3	1916	Brooklyn, N. Y.	
12	166630	Brg.	Ruth	300	300	109.8	33.4	9.2	1899	do.	
13	169689	Brg.	Ruth Gordon	314	314	115.0	31.7	9.3		Unknown	
14	166268	Brg.	Ruth Shaw	485	451	199.4	23.9	10.9	1916	Elkton, Md.	
15	219749	Brg.	Ruxton	1,281	1,210	228.0	38.0	19.1	1920	Baltimore, Md.	
16	171359	Brg.	S 2	212	212	110.0	36.0	6.0	1924	Ostrander, Wash.	
17	170039	Brg.	S-12	52	52	75.0	26.0	5.1	1917	Baltimore, Md.	
18	167998	Brg.	S. N. 105 (steel)	539	531	175.7	38.0	8.9	1920	Kearny, N. J.	
19	170146	Scw.	S. P. 15	21	21	50.0	15.9	3.2	1921	Longview, Wash.	
20	169640	Scw.	S. O. Co. No. 1	30	30	55.7	16.0	4.0	1927	Seattle, Wash.	
21	171909	Brg.	S. D. Co. 165 (steel)	71	71	64.8	22.0	6.0	1929	Elizabethport, N. J.	
22	168417	Scw.	S. F. No. 1	29	29	50.0	20.0	3.4	1922	Hoquiam, Wash.	
23	168282	Brg.	S. C. L. 1 (steel)	229	215	97.8	23.6	10.0	1921	Camden, N. J.	
24	168276	Brg.	S. C. L. 2 (steel)	215	202	97.8	23.6	9.6	1921	do.	
25	168282	Scw.	S. P. No. 1	23	23	49.9	16.0	3.8	1916	Seattle, Wash.	
26	166623	Scw.	S. P. No. 3	32	32	60.6	16.1	3.9	1917	Anacortes, Wash.	
27	168053	Brg.	S. T. Co. 106 (steel)	546	531	175.7	38.0	8.9	1920	Kearny, N. J.	
28	166270	Scw.	S. O. Co. No. 1	28	28	54.0	15.8	4.0	1916	Seattle, Wash.	
29	166271	Scw.	S. O. Co. No. 2	28	28	54.0	15.8	4.0	1916	do.	
30	166678	Scw.	S. O. Co. No. 3	43	43	61.2	17.7	4.8	1917	Bellingham, Wash.	
31	167177	Scw.	S. O. Co. No. 4	30	30	56.3	15.8	4.1	1917	do.	
32	167817	Scw.	S. O. Co. No. 5	30	30	56.3	15.8	4.1	1920	do.	
33	163675	Brg.	S. H. F. No. 1	59	59	50.0	18.0	4.0	1908	Seattle, Wash.	
34	171761	Scw.	S. M. Co. No. 20	472	472	194.5	34.0	8.2	1894	Noank, Conn.	
35	171355	Scw.	S. M. Co. No. 26 (steel)	21	21	38.6	16.1	3.7	1931	Rockland, Me.	
36	164838	Scw.	S. O. Co. No. 3	346	346	130.0	35.0	8.2	1912	Seattle, Wash.	
37	165828	Brg.	S. O. Co. No. 7 (steel)	434	416	150.9	31.1	11.9	1913	Alameda, Calif.	
38	171128	Scw.	S. P. P. Co.	31	31	50.0	20.0	3.8	1919	Port Ashton, Alaska	
39	169027	Brg.	S. O. Co. No. 9 (steel)	284	277	110.0	37.9	7.5	1924	Los Angeles, Calif.	
40	164391	Scw.	S. S. Co. No. 2	26	26	50.0	16.3	4.0	1911	Seattle, Wash.	
41	164393	Scw.	S. S. Co. No. 3	23	23	50.0	16.0	4.0	1911	do.	
42	168583	Scw.	S. P. P. Co. No. 5	32	32	59.8	15.9	4.0	1923	do.	
43	168584	Scw.	S. P. P. Co. No. 6	32	32	59.8	15.9	4.0	1923	do.	
44	168882	Scw.	S. P. P. Co. No. 7	33	33	60.0	16.0	4.1	1924	do.	
45	168888	Scw.	S. P. P. Co. No. 8	35	35	60.3	16.2	4.1	1924	do.	
46	169133	Scw.	S. P. P. Co. No. 9	34	34	60.0	15.0	4.2	1925	Port Blakely, Wash.	
47	169134	Scw.	S. P. P. Co. No. 10	34	34	60.0	15.8	4.2	1925	do.	
48	169732	Scw.	S. P. P. Co. No. 11	37	37	62.1	18.0	3.9	1927	do.	
49	169733	Scw.	S. P. P. Co. No. 12	37	37	62.1	18.0	3.9	1927	do.	
50	169743	Scw.	S. S. F. Co. No. 4	39	39	56.3	18.0	4.6	1927	Seattle, Wash.	
51	170021	Scw.	S. S. F. Co. No. 5	126	126	70.0	24.0	5.0	1928	do.	
52	170178	Scw.	S. S. F. Co. No. 6	35	35	55.6	18.0	4.1	1928	do.	
53	171443	Scw.	S. S. F. Co. No. 7	40	40	60.0	18.0	4.5	1932	do.	
54	171698	Scw.	S. S. F. Co. No. 8	41	41	59.9	18.0	4.6	1934	do.	
55	169402	Scw.	S. & C. No. 6	58	58	60.0	23.5	5.3	1921	San Diego, Calif.	
56	169403	Scw.	S. & C. No. 9	161	161	86.4	29.2	7.2	1925	do.	
57	169404	Scw.	S. & C. No. 10	73	73	60.6	27.0	5.1	1914	do.	
58	170993	Scw.	S. & C. No. 17	159	159	78.0	29.1	7.7	1930	do.	
59	167474	Scw.	S. & E. No. 1	220	220	90.5	32.0	8.8	1919	Port Blakely, Wash.	
60	167475	Scw.	S. & E. No. 2	220	220	90.5	32.0	8.8	1919	do.	
61	167458	Scw.	S. & F. No. 3	71	71	65.8	23.9	5.3	1918	do.	
62	167400	Scw.	S. & N. No. 1	57	57	60.3	21.8	5.0	1918	do.	
63	169516	Scw.	S. AND O. BARGE No. 2	341	341	121.0	38.0	8.0	1926	Los Angeles, Calif.	
64	163088	Brg.	S. & F. Co. No. 11	155	155	100.0	30.0	7.5	1906	Perth Amboy, N. J.	
65	163089	Brg.	S. & F. Co. No. 12	155	155	100.0	30.0	7.5	1906	do.	
66	163090	Brg.	S. & F. Co. No. 14	155	155	100.0	30.0	7.5	1906	do.	
67	163091	Brg.	S. & F. Co. No. 15	155	155	100.0	30.0	7.5	1907	do.	
68	164091	Scw.	S. & F. Co. No. 16	164	164	100.0	30.2	8.0	1910	do.	
69	165275	Scw.	S. & F. Co. No. 18	166	155	99.5	30.5	7.6	1913	do.	
70	165326	Scw.	S. & F. Co. No. 19	166	155	99.5	30.5	7.6	1913	do.	
71	165402	Scw.	S. & F. Co. No. 20	166	155	99.5	30.5	7.6	1913	do.	
72	165471	Scw.	S. & F. Co. No. 21	166	155	99.5	30.5	7.6	1913	do.	
73	171360	Scw.	S. T. & B. No. 1	232	232	110.0	30.0	7.8	1907	Bremerton, Wash.	
74	171361	Scw.	S. T. & B. No. 2	234	234	110.1	30.0	7.8	1918	do.	
75	171362	Scw.	S. T. & B. No. 3	234	234	110.1	30.7	7.8	1918	do.	
76	171363	Scw.	S. T. & B. No. 4	234	234	110.0	30.0	7.8	1919	do.	
77	165568	Scw.	S. K. T. & Son No. 1	18	18	41.8	14.2	4.0	1914	Olympia, Wash.	

1 Formerly barge W. K. Moore.

2 Formerly barge Northern No. 2.

Unrigged Vessels

797

Line No.	Serv-ice	Crew	Name of owner	Home port	Address of owner
1	Fsh.	0	Walter A. Anderson	San Francisco, Calif.	Innes Avenue and Griffith Street.
2	Fsh.	0	Frank C. Mercurio	do	481 Cortez Street, Monterey, Calif.
3	Frt.	2	B. & O. R. R. Co. (Md.)	Baltimore, Md.	Baltimore and Charles Streets.
4	Frt.	2	do	do	Do.
5	Frt.	1	Conners Marine Co. (N. Y.)	New York, N. Y.	21 West Street.
6	Msc.	0	Wrangell Lumber & Power Co. (T. A.)	Wrangell, Alaska	
7	Frt.	1	O'Brien Bros. (N. Y.)	New York, N. Y.	233 Broadway.
8	Frt.	1	do	do	Do.
9	Frt.	1	Lewis Martin	do	920 Madson Street (B)..
10	Frt.	9	Robert B. Wathen	Baltimore, Md.	Foot Andre Street.
11	Frt.	1	L. Boyer's Sons Co. (N. J.)	New York, N. Y.	21 West Street.
12	Frt.	1	Capital Materials Co. (Del.)	Washington, D. C.	2 S Street SW.
13	Frt.	1	New York Trap Rock Corporation (N. Y.)	New York, N. Y.	250 Park Avenue.
14	Frt.	3	Maurice R. Shaw	Philadelphia, Pa.	133 South Fourth Street.
15	Frt.	2	T. J. Hooper	Baltimore, Md.	Munsey Building.
16	Frt.	1	Wilbur J. Smith	Portland, Ore.	Rainier, Ore.
17	Frt.	2	DesRocher & Watkins Towing Co. (Fla.)	Miami, Fla.	27 Southeast Fifth Street.
18	Tnk.	1	Bay Towing Co. (Tex.)	Galveston, Tex.	Medical Arts Building.
19	Frt.	0	Sea Products Co. (Wash.)	Seattle, Wash.	7321 Eighth Avenue South.
20	Fsh.	0	Libby McNeill & Libby (Me.)	do	88 Hamlin Street.
21	Drg.	1	Standard Dredging Co. (N. J.)	New York, N. Y.	80 Broad Street.
22	Fsh.	0	Gus Strand	Seattle, Wash.	1215 Spur Street, Aberdeen, Wash.
23	Frt.	1	S. C. Loveland Co. (Del.)	Philadelphia, Pa.	151 South Front Street.
24	Frt.	1	do	do	Do.
25	Fsh.	0	Alaska Pacific Salmon Company (Nev.)	Ketchikan, Alaska	
26	Fsh.	1	Alaska Trollers Cooperative Marketing Association (Alaska)	do	
27	Tnk.	0	Sabine Towing Co. (Tex.)	Port Arthur, Tex.	Box 252.
28	Fsh.	0	Alaska Pacific Salmon Company (Nev.)	Ketchikan, Alaska	
29	Fsh.	0	do	do	
30	Fsh.	0	do	do	
31	Fsh.	2	do	do	
32	Fsh.	0	do	do	
33	Wrk.	0	S. H. Finch, jr.	Seattle, Wash.	Box 724.
34	Frt.	1	Snow Marine Co. (Me.)	Rockland, Me.	79 Mechanic Street.
35	Frt.	1	do	do	Do.
36	Fsh.	0	Carl Rubinstein	Seattle, Wash.	Pioneer Building.
37	Frt.	3	Standard Oil Co. of California (Del.)	San Francisco, Calif.	225 Bush Street.
38	Fsh.	0	Shepard Point Packing Co. (Wash.)	Seward, Alaska	Cordova, Alaska.
39	Tnk.	2	Standard Oil Co. (Wash.)	Seattle, Wash.	Exchange Building.
40	Fsh.	0	Northwestern Fisheries (Del.)	do	South Bellingham, Wash.
41	Fsh.	0	do	do	Do.
42	Fsh.	0	Alaska Pacific Salmon Company (Nev.)	Ketchikan, Alaska	
43	Fsh.	0	Alaska Troller Cooperative Marketing Association (Alaska)	do	
44	Fsh.	0	Alaska Pacific Salmon Co. (Nev.)	do	
45	Fsh.	0	do	do	
46	Fsh.	0	do	do	
47	Fsh.	0	do	do	
48	Fsh.	0	do	do	
49	Fsh.	0	do	do	
50	Fsh.	0	Sebastian Stuart Fish Co. (Wash.)	do	Spokane Street Dock, Seattle, Wash.
51	Fsh.	1	do	do	Do.
52	Fsh.	0	do	do	Do.
53	Fsh.	1	do	do	Do.
54	Fsh.	0	do	do	Do.
55	Frt.	1	Star & Crescent Boat Co. (Calif.)	San Diego, Calif.	California Theatre Building.
56	Frt.	2	do	do	Do.
57	Frt.	2	do	do	Do.
58	Frt.	1	do	do	Do.
59	Frt.	0	American Tug Boat Co. (Wash.)	Seattle, Wash.	City Dock, Everett, Wash.
60	Frt.	0	do	do	Do.
61	Frt.	0	Pauline S. Stevens	do	4315 West Atlantic Street.
62	Frt.	0	do	do	Do.
63	Frt.	3	Star & Crescent Boat Co. (Calif.)	San Diego, Calif.	California Theatre Building.
64	Frt.	3	Sayre & Fisher Brick Co. (N. J.)	Perth Amboy, N. J.	437 Main Street, Sayreville, N. J.
65	Frt.	4	do	do	Do.
66	Frt.	3	do	do	Do.
67	Frt.	4	do	do	Do.
68	Frt.	4	George L. Blew	do	Sayreville, N. J.
69	Frt.	2	Sayre & Fisher Brick Co. (N. J.)	do	437 Main Street, Sayreville, N. J.
70	Frt.	4	do	do	Do.
71	Frt.	2	do	do	Do.
72	Frt.	2	do	do	Do.
73	Frt.	0	Adolph J. Anderson	Seattle, Wash.	2637 West Fifty-fourth Street.
74	Frt.	0	do	do	Do.
75	Frt.	1	do	do	Do.
76	Frt.	1	do	do	Do.
77	Frt.	0	Robert F. Wallin	Tacoma, Wash.	Route 1, Shelton, Wash.

³ Formerly U. S. N. Y. C.-371.

⁴ Formerly U. S. N. Y. C.-389.

Line No.	Official No.	Rig	Name of vessel	Tonnage		Register dimensions			When built	Where built
				Gross	Net	Length	Breadth	Depth		
				Feet						
1	171218	Brg.	S. O. Bartlett.....	350	350	115.0	34.0	9.3	1924	Weekawken, N. J.
2	117033	Brg.	S. D. WARRINER.....	2,279	2,125	300.0	41.6	21.0	1901	West Bay City, Mich.
3	210106	Cnl.	S. J. Dalley, jr.....	154	154	96.0	17.6	9.7	1915	Tonawanda, N. Y.
4	124460	Brg.	S. S. Club Royale.....	704	704	148.8	30.3	11.7	1916	Crescent Park, R. I.
5	165029	Cnl.	S. W. Bowne.....	159	159	93.6	17.6	10.2	1912	Tonawanda, N. Y.
6	168346	Brg.	S. W. Bullock.....	261	261	109.3	21.7	11.2	1922	Brooklyn, N. Y.
7	145678	Brg.	S. W. BURGESS.....	381	364	175.1	32.2	9.8	1894	Sparrows Point, Md.
8	170251	Brg.	S. W. Pierce.....	523	523	117.8	30.0	13.4	1929	Kingston, N. Y.
9	169712	Scw.	Sacco No. 1.....	115	115	70.2	24.2	4.0	1927	Seattle, Wash.
10	169698	Scw.	Sacco No. 2.....	28	28	55.2	16.0	3.6	1927do.....
11	169699	Scw.	Sacco No. 3.....	28	28	55.2	16.0	3.6	1927do.....
12	163461	Brg.	Sacramento.....	508	508	95.6	34.0	8.5	1908	Perth Amboy, N. J.
13	116007	Brg.	Sag Harbor.....	520	474	148.4	34.8	15.3	1884	Newburgh, N. Y.
14	166800	Brg.	Sallor Jack.....	429	422	112.0	29.2	13.3	1917	Kingston, N. Y.
15	170628	Brg.	St. Arasimo No. 2.....	26	26	51.3	15.7	4.5	1929	San Francisco, Calif.
16	166760	Brg.	Saint Joseph.....	305	305	114.6	35.5	8.3	1908	Eddyville, N. Y.
17	57949	Brg.	St. Louis.....	322	311	80.3	28.1	6.9	1896	Baltimore, Md.
18	167293	Drg.	Saint Louis.....	299	299	133.0	35.0	7.8	1912	St. Louis, Mo.
19	163894	Brg.	St. Paul.....	494	494	130.0	33.3	5.5	1909	St. Michael, Alaska.
20	166470	Scw.	St. Paul & Tacoma Lumber Co. No. 5.	100	100	87.1	26.0	5.1	1898	Tacoma, Wash.
21	216211	Brg.	Salem.....	801	731	177.6	35.0	15.6	1918	Baltimore Md.
22	171416	Brg.	Sally.....	6	6	40.0	10.0	1.8	1923	Antiquity, Ohio.
23	171381	Brg.	Saltillo Ferry.....	10	10	54.2	11.0	1.9	1926	Saltillo, Tenn.
24	117080	Brg.	Samar.....	710	673	189.0	38.5	14.0	1901	Alameda Calif.
25	171267	Brg.	Sambo.....	28	28	85.0	16.0	3.3	1931	Evansville, Ind.
26	167364	Scw.	Samson.....	25	18	50.0	17.8	3.6	1918	Bath, Me.
27	170594	Scw.	Samson.....	125	125	72.0	24.1	5.2	1930	Seattle, Wash.
28	165099	Brg.	Samuel M.....	457	426	175.0	23.9	12.2	1912	Gildersleeve, Conn.
29	208426	Brg.	SAMUEL C. LOVELAND, Jr.....	1,288	1,288	207.3	34.6	20.5	1911	Camden, N. J.
30	171592	Brg.	Samuel J. Hornsby.....	14	14	60.2	11.8	2.4	1933	Peakland, Tenn.
31	167811	Brg.	Samuel J. Willis.....	415	415	110.0	29.0	12.5	1919	Kingston, N. Y.
32	171576	Brg.	Sanday.....	363	363	114.8	28.0	11.0	1928do.....
33	169128	Drg.	San Diego.....	805	90	151.8	40.3	9.4	1911	St. Johns, Oreg.
34	169472	Scw.	San Juan No. 1.....	101	101	75.3	24.8	6.3	1914	Anchorage, Alaska.
35	169473	Scw.	San Juan No. 2.....	52	52	53.1	21.9	5.2	1914do.....
36	170163	Scw.	San Juan No. 3.....	23	23	44.0	16.0	4.0	1928	Port San Juan, Alaska.
37	170164	Scw.	San Juan No. 4.....	34	34	56.0	16.0	4.5	1928do.....
38	170165	Scw.	San Juan No. 5.....	34	34	56.0	16.0	4.5	1928do.....
39	170166	Scw.	San Juan No. 6.....	14	14	40.0	13.0	3.4	1928do.....
40	169958	Drg.	San Francisco No. 2.....	1,179	1,067	137.8	61.4	11.5	1914	Pittsburg, Calif.
41	171782	Brg.	San Pedro.....	287	287	97.6	37.4	6.6	1914	Los Angeles, Calif.
42	167378	Brg.	Sanders A. Weethelm.....	253	246	106.0	22.5	11.1	1918	Cogoes, N. Y.
43	170289	Brg.	Sand Mountain.....	16	16	64.5	12.0	2.5	1927	Stevenson, Ala.
44	169879	Brg.	Sands Point.....	300	300	112.0	34.0	8.8	1927	College Point, N. Y.
45	166356	Brg.	Sandusky.....	310	310	80.4	27.9	7.3	1916	Brooklyn, N. Y.
46	163292	Brg.	Sanford.....	375	375	88.0	30.0	7.6	1907	Kingston, N. Y.
47	167211	Brg.	Sangamon.....	914	888	214.0	32.0	14.3	1918	Chesapeake City, Md.
48	166002	Scw.	Sanitary 2.....	25	25	50.8	17.0	3.6	1915	Anacortes, Wash.
49	115437	Brg.	Santa Clara.....	1,535	1,453	209.5	40.0	25.5	1876	Bath, Me.
50	170167	Brg.	SANTA MONICA.....	72	69	50.6	21.7	6.6	1926	Los Angeles, Calif.
51	169341	Brg.	Santa Rosalia.....	15	15	40.5	13.7	3.8	1925	Pittsburg, Calif.
52	116973	Brg.	SANTIAGO.....	979	928	198.1	33.5	19.8	1885	Belfast, Ireland.
53	168868	Scw.	Sara.....	287	287	100.4	40.0	8.0	1923	Everett, Wash.
54	163670	Brg.	Sara A. Johnson.....	412	412	115.8	28.5	12.0	1908	Kingston, N. Y.
55	166938	Brg.	Sarah K.....	421	421	112.9	29.0	12.4	1916	South Rondout, N. Y.
56	168943	Brg.	Sarah M.....	271	271	110.2	22.6	10.9	1924	Athens, N. Y.
57	167867	Brg.	Sarah O'Leary.....	425	425	111.7	29.2	12.8	1920	Kingston, N. Y.
58	165716	Cnl.	Sarah A. Tucker.....	103	97	96.0	17.5	7.7	1914	Rondout, N. Y.
59	165315	Cnl.	Sarah J. Jennings.....	122	115	96.0	17.4	8.0	1912	Whitehall, N. Y.
60	165104	Cnl.	Sarah T. Kenny.....	107	100	95.0	17.4	7.8	1912	Watervliet, N. Y.
61	168300	Brg.	Sarah T. O'Neill.....	541	541	103.4	32.6	8.3	1920	Kingston, N. Y.
62	165331	Brg.	Saranac.....	473	473	201.3	23.8	11.0	1913	Elkton, Md.
63	166563	Brg.	Sarasota.....	249	249	102.3	32.1	8.2	1916	Tottenville, N. Y.
64	168076	Brg.	Saratoga.....	265	265	108.0	22.5	11.1	1920	Watervliet, N. Y.
65	220095	Brg.	SARATOGA.....	292	292	148.6	20.1	10.8	1920	Erie, Pa.
66	169893	Brg.	Sardinia.....	20	20	36.7	14.6	4.1	1927	San Francisco, Calif.
67	51463	Brg.	Sassafras.....	351	351	158.0	23.4	11.0	1908	Elkton, Md.
68	170860	Brg.	Saturn.....	320	320	112.0	38.6	8.9	1919	Brooklyn, N. Y.
69	164821	Brg.	Savannah.....	466	466	200.4	28.8	10.8	1912	Chesapeake City, Md.
70	171480	Brg.	Scarborough Ferry.....	7	7	45.2	10.1	2.0	1932	Tobacco Port, Tenn.

¹ Formerly ga. s. Miss Looff.

² Formerly barge Tivoli.

³ Formerly barge Rita Dempsey.

(a sc. b No. 27.

⁴ Formerly barge Pollu.

(c barge Port de Rouen.

Unrigged Vessels

799

Line No.	Service	Crew	Name of owner	Home port	Address of owner
1	Frt.	1	Cleary Bros. (N. Y.)	New York, N. Y.	116 Broad Street.
2	Frt.	6	S. D. Warriner Transportation Co. (Del.)	Mobile, Ala.	Olio and Magnolia Streets.
3	Frt.	1	Stewart J. Dalley	New York, N. Y.	15 Moore Street.
4	Mso.	6	Samuel C. Braak	Hartford, Conn.	488 Broadview Terrace.
5	Frt.	1	Stewart J. Dalley	New York, N. Y.	15 Moore Street.
6	Frt.	1	Grain Transit Corporation (N. Y.)	do.	21 West Street.
7	Frt.	2	S. C. Loveland Co. (Del.)	Philadelphia, Pa.	151 South Front Street.
8	Frt.	1	Anthony O'Boyle (N. Y.)	New York, N. Y.	15 Moore Street.
9	Fsh.	0	Nakat Packing Corporation (N. Y.)	Ketchikan, Alaska	Dexter Horton Building, Seattle, Wash.
10	Fsh.	0	do.	do.	Do.
11	Fsh.	0	do.	do.	Do.
12	Frt.	1	Southern Pacific Co. (Ky.)	New York, N. Y.	Pier 49, North River.
13	Frt.	0	Magnolia Petroleum Co. (Tex.)	Port Arthur, Tex.	Beaumont, Tex.
14	Frt.	1	Harold L. Valentine (N. Y.)	New York, N. Y.	21 West Street.
15	Fsh.	0	Walter A. Anderson	San Francisco, Calif.	Innes Avenue and Griffiths Street.
16	Frt.	1	Chiarello Lighterage Corporation (N. Y.)	New York, N. Y.	130 Pearl Street.
17	Frt.	2	B. & O. R. Co. (Md.)	Baltimore, Md.	Baltimore and Charles Streets.
18	Drg.	15	National Dredging Co. (Del.)	New York, N. Y.	80 Broad Street.
19	Frt.	1	American Yukon Navigation Co. (W. Va.)	Eagle, Alaska	Alaska Building, Seattle, Wash.
20	Frt.	0	Edwin M. Ulson	Tacoma, Wash.	450 Middle Waterway.
21	Frt.	3	H. P. Dilkes	Philadelphia, Pa.	308 Chestnut Street.
22	Fer.	1	Hiram J. Wolfe	Pittsburgh, Pa.	Apple Grove, Ohio.
23	Fer.	1	Jesse Lowery	Nashville, Tenn.	Saltito, Tenn.
24	Fsh.	2	Catalina Island Fishing Barge Co.	Los Angeles, Calif.	Box A, Abalon, Calif.
25	Fer.	1	Cypress Beach Ferry Co. (Ky.)	Louisville, Ky.	Henderson, Ky.
26	Frt.	1	Bath Box Co. (Me.)	Bath, Me.	509 Washington Street.
27	Fsh.	1	Libby, McNeill & Libby (Me.)	Seattle, Wash.	88 Hamlin Street.
28	Frt.	1	Diamond P Transportation (Del.)	Philadelphia, Pa.	151 South Front Street.
29	Frt.	3	Mystic S. S. Co. (trustee)	Boston, Mass.	250 Stuart Street.
30	Pas.	1	J. Howard Hornsby	Chattanooga, Tenn.	Peakland, Tenn.
31	Frt.	1	Cleary Bros. (N. Y.)	New York, N. Y.	116 Broad Street.
32	Frt.	1	Marine Transit Corporation (N. Y.)	do.	c/o Irving Trust Co., 1 Wall Street.
33	Drg.	20	Standard Dredging Co. (N. J.)	do.	80 Broad Street.
34	Fsh.	0	San Juan Fishing & Packing Co. (Wash.)	Seward, Alaska	Foot Stacy Street, Seattle, Wash.
35	Fsh.	0	Fidalgo Island Packing Co. (Me.)	do.	Central Building, Seattle, Wash.
36	Fsh.	0	San Juan Fishing & Packing Co. (Wash.)	do.	Foot Stacy Street, Seattle, Wash.
37	Fsh.	0	do.	do.	Do.
38	Fsh.	0	do.	do.	Do.
39	Fsh.	0	do.	do.	Do.
40	Drg.	12	United Equipment Co. (Nev.)	San Francisco, Calif.	Perry Building, Oakland, Calif.
41	Wrk.	2	Merritt-Chapman & Scott Corporation (Del.)	Los Angeles, Calif.	720 Wilmington San Pedro Road, San Pedro, Calif.
42	Frt.	1	Edward G. Murray Lighterage & Transportation Co. (N. Y.)	Albany, N. Y.	17 State Street, New York, N. Y.
43	Fer.	1	Scottsboro Ferry Co. (Ala.)	Mobile, Ala.	Scottsboro, Ala.
44	Frt.	1	Red Star Towing & Transportation Co. (W. Va.)	New York, N. Y.	17 Battery Place.
45	Frt.	1	B. & O. R. Co. (Md.)	Baltimore, Md.	Baltimore and Charles Streets.
46	Frt.	1	Agwilines (Me.)	New York, N. Y.	Foot Wall Street.
47	Frt.	3	Southern Transportation Co. (N. J.)	Philadelphia, Pa.	Commercial Trust Co.
48	Fsh.	0	Natives of Annette Islands Reserve (Alaska)	Ketchikan, Alaska	c/o W. A. Pries, trustee.
49	Fsh.	2	Hans Carstensen	Los Angeles, Calif.	812 North Irene Street, Redondo Beach, Calif.
50	Tnk.	1	Union Oil Company of California (Calif.)	do.	Union Oil Building.
51	Fsh.	1	Jack Balbo	San Francisco, Calif.	112 Pacific Street, Monterey, Calif.
52	Frt.	6	Associated Oil Co. (Calif.)	do.	70 New Montgomery Street.
53	Frt.	0	Weyerhaeuser Timber Co. (Wash.)	Tacoma, Wash.	Tacoma Building.
54	Frt.	1	Seaboard & Inland Barge Co. (N. Y.)	New York, N. Y.	1 Broadway.
55	Frt.	1	Grain Transit Corporation (N. Y.)	do.	21 West Street.
56	Frt.	1	Richard Lenahan	Albany, N. Y.	Franklin Street, Athens, N. Y.
57	Frt.	1	Cleary Bros. (N. Y.)	New York, N. Y.	116 Broad Street.
58	Frt.	1	John J. Tucker	Albany, N. Y.	Port Ewen, N. Y.
59	Frt.	1	Ralph E. Wilkins	do.	Whitehall, N. Y.
60	Frt.	1	A. J. Shortell	Buffalo, N. Y.	137 Erie Street.
61	Frt.	1	W. F. & R. Boat Builders (N. Y.)	New York, N. Y.	c/o Philip Woods, 1 Broadway.
62	Frt.	1	Southern Transportation Co. (N. J.)	Philadelphia, Pa.	Commercial Trust Building.
63	Frt.	1	Agwilines (Me.)	New York, N. Y.	Foot Wall Street.
64	Frt.	1	Manuel Nevins	Albany, N. Y.	c/o David Leach, 29 Broadway, New York, N. Y.
65	Frt.	1	Blue New Transportation Co. (Del.)	Wilmington, Del.	202 West Twenty-eighth Street.
66	Fsh.	0	Anna Mirabelle	San Francisco, Calif.	445 Soberanes Alley, Monterey, Calif.
67	Frt.	1	Southern Transportation Co. (N. J.)	Philadelphia, Pa.	Commercial Trust Building.
68	Frt.	1	C. F. Harms Co. (N. Y.)	New York, N. Y.	25 Broadway.
69	Frt.	1	Southern Transportation Co. (N. J.)	Philadelphia, Pa.	Commercial Trust Building.
70	Fer.	2	W. D. Scarborough	Nashville, Tenn.	Tobacco Port, Tenn.

¹ Formerly barge Coronado.

⁶ Formerly bark {^a British Santiago.
^b Hawaiian Santiago.

⁷ Formerly barge Mary S. Brady.

Unrigged Vessels

Line No.	Official No.	Rig	Name of vessel	Tonnage		Register dimensions			When built	Where built
				Gross	Net	Length	Breadth	Depth		
				Feet						
1	169726	Brg.	Schilling No. 21	69	69	74.9	23.8	4.6	1924	Miami, Fla.
2	163426	Brg.	Schriever	505	505	95.8	34.3	8.4	1907	Perth Amboy, N. J.
3	85404	Brg.	Schuykill	332	332	138.6	30.0	10.2	1875	Camden, N. J.
4	168175	Brg.	Scipio	535	535	117.5	31.0	14.1	1920	Kingston, N. Y.
5	171052	Brg.	Scotland Light	220	220	100.0	31.0	7.8	1912	Brooklyn, N. Y.
6	167673	Scw.	Scow No. 22	477	477	135.2	36.0	11.5	1913	Orange, Tex.
7	171486	Scw.	Scow No. 1	19	19	41.6	16.0	3.6	1932	Alexandria Bay, N. Y.
8	164833	Scw.	Scow No. 2	50	50	53.6	17.9	5.0	1905	Erle, Pa.
9	169985	Scw.	Scow No. 2	18	13	40.6	20.0	2.0	1928	Eastport, Me.
10	163004	Scw.	Scow No. 14	427	427	125.5	30.5	12.0	1902	Ferrysburg, Mich.
11	170493	Scw.	Scow No. 27	643	643	144.0	42.2	12.0	1928	Toledo, Ohio.
12	170494	Scw.	Scow No. 28	643	643	144.0	42.2	12.0	1928	do.
13	164439	Scw.	Scow No. 37	457	451	158.0	36.0	12.5	1911	Ferrysburg, Mich.
14	168834	Brg.	Scraper Boat No. 1	35	35	40.0	26.0	4.0	1916	Pittsburgh, Pa.
15	167660	Brg.	Scully Girls	422	422	114.0	29.0	12.4	1918	Kingston, N. Y.
16	170861	Brg.	Sculptor	325	325	114.0	34.6	8.8	1926	South Rondout, N. Y.
17	168897	Brg.	SEABOARD 333	552	552	157.9	36.1	10.7	1924	Kearny, N. J.
18	171291	Scw.	Seaboard No. 7	355	355	116.8	34.0	9.8	1931	Gildersleeve, Conn.
19	170710	Brg.	Seaboard No. 8	330	330	114.1	33.8	8.9	1929	do.
20	170717	Brg.	Seaboard No. 9	330	330	114.1	33.8	8.9	1928	do.
21	170690	Brg.	Seaboard No. 10	324	324	115.0	34.7	8.6	1928	West New Brighton, N. Y.
22	170695	Brg.	Seaboard No. 11	314	314	115.2	34.0	8.4	1927	do.
23	170420	Brg.	Seaboard No. 12	312	312	115.0	34.0	8.2	1927	do.
24	170711	Brg.	Seaboard No. 13	314	314	115.0	34.0	8.6	1927	do.
25	170788	Brg.	Seaboard No. 14	325	325	115.0	34.0	8.6	1927	do.
26	169868	Scw.	Seaboard No. 15	329	325	114.0	34.0	8.8	1927	Gildersleeve, Conn.
27	169869	Scw.	Seaboard No. 16	329	325	114.0	34.0	8.8	1927	do.
28	169842	Scw.	Seaboard No. 17	329	325	114.0	34.0	8.8	1927	do.
29	169843	Scw.	Seaboard No. 18	329	325	114.0	34.0	8.8	1927	do.
30	169784	Scw.	Seaboard No. 19	333	327	117.0	34.0	8.8	1927	do.
31	170712	Brg.	Seaboard No. 20	336	336	113.6	34.5	8.8	1924	Kingston, N. Y.
32	169192	Scw.	Seaboard No. 21	315	309	110.5	32.5	9.5	1925	Gildersleeve, Conn.
33	171765	Brg.	SEABOARD No. 22	812	812	194.6	40.1	12.7	1934	Wilmington, Del.
34	169447	Scw.	Seaboard No. 23	322	313	110.0	32.5	10.0	1926	Gildersleeve, Conn.
35	169569	Scw.	Seaboard No. 25	329	325	115.0	34.0	8.8	1926	Wilmington, Del.
36	170713	Brg.	Seaboard No. 27	314	314	114.7	33.9	8.7	1927	West New Brighton, N. Y.
37	170789	Brg.	SEABOARD No. 29	325	325	115.0	34.0	8.6	1927	do.
38	171746	Brg.	SEABOARD No. 44	812	812	194.6	40.1	12.7	1934	Wilmington, Del.
39	169610	Brg.	SEABOARD No. 55	660	660	170.0	37.1	11.8	1926	do.
40	171527	Brg.	SEABOARD No. 70	422	422	122.1	39.7	9.0	1932	Brooklyn, N. Y.
41	171634	Brg.	SEABOARD No. 77	821	821	174.7	39.9	12.6	1933	Kearny, N. J.
42	170790	Brg.	Seaboard No. 82	351	351	116.0	36.0	8.9	1928	Kingston, N. Y.
43	170301	Brg.	Seaboard No. 90	350	350	116.0	34.0	9.4	1929	Brooklyn, N. Y.
44	170302	Brg.	Seaboard No. 91	356	356	117.0	34.3	9.4	1929	do.
45	170397	Brg.	Seaboard No. 92	356	356	117.0	34.3	9.4	1929	do.
46	170405	Brg.	Seaboard No. 93	356	356	117.0	34.3	9.4	1929	do.
47	171305	Brg.	Seaboard No. 100	364	364	119.5	35.6	9.0	1931	do.
48	170991	Brg.	Seaboard No. 101	352	352	117.0	35.0	9.3	1927	do.
49	170770	Brg.	Seaboard No. 103	352	352	117.0	34.0	9.3	1927	do.
50	170986	Brg.	Seaboard No. 114	325	325	115.0	34.0	8.6	1927	West New Brighton, N. Y.
51	170987	Brg.	Seaboard No. 115	325	325	115.0	34.0	8.6	1929	do.
52	170988	Brg.	Seaboard No. 116	325	325	115.0	34.0	8.6	1930	do.
53	170996	Brg.	Seaboard No. 120	304	304	111.8	32.9	8.7	1927	Brooklyn, N. Y.
54	170792	Brg.	Seaboard No. 121	304	304	111.8	32.9	8.7	1928	do.
55	170691	Brg.	Seaboard No. 122	327	327	116.5	33.8	8.8	1928	do.
56	170744	Brg.	Seaboard No. 123	352	352	117.0	34.0	9.3	1929	do.
57	170697	Brg.	Seaboard No. 124	338	338	113.3	35.9	8.6	1929	do.
58	170793	Brg.	Seaboard No. 125	338	338	113.3	35.9	8.6	1929	do.
59	170714	Brg.	Seaboard No. 127	344	344	119.8	33.6	9.0	1930	do.
60	170842	Brg.	Seaboard No. 128	319	319	112.0	33.5	8.8	1930	Kingston, N. Y.
61	169303	Brg.	Seaboard Scow Corporation No. 22	325	325	114.9	34.1	9.0	1924	Brooklyn, N. Y.
62	169297	Brg.	Seaboard Scow Corporation No. 24	325	325	114.9	34.1	9.0	1924	do.
63	169298	Brg.	Seaboard Scow Corporation No. 26	325	325	115.9	34.1	9.0	1924	do.
64	169299	Brg.	Seaboard Scow Corporation No. 28	325	325	114.9	34.1	9.0	1924	do.
65	169406	Brg.	Seaboard Scow Corporation No. 30	364	364	117.3	36.2	9.1	1926	do.
66	169407	Brg.	Seaboard Scow Corporation No. 31	364	364	117.3	36.2	9.1	1926	do.
67	169436	Scw.	Seaboard Scow Corporation No. 32	364	364	117.3	36.2	9.1	1926	do.

† Formerly barge General J. S. Schultze.

† Formerly barge (a) Sagamore, (b) Bourne.

Unrigged Vessels

801

Line No.	Service	Crew	Name of owner	Home port	Address of owner
1	Frt.	2	I. E. Schilling Co. (Fla.)	Miami, Fla.	125 Northeast Sixth Street.
2	Frt.	1	Southern Pacific Co. (Ky.)	New York, N. Y.	Pier 40, North River.
3	Tnk.	1	Gulf Refining Co. (Tex.)	Port Arthur, Tex.	Gulf Office Building.
4	Frt.	1	W. F. & R. Boat Builders (N. Y.)	New York, N. Y.	c/o Philip Woods, 1 Broadway.
5	Frt.	1	O'Brien Brothers (N. Y.)	do.	233 Broadway.
6	Drg.	1	Clark Dredging Co. (Tex.)	Galveston, Tex.	U. S. National Bank Building.
7	Frt.	1	R. L. Reid	Cape Vincent, N. Y.	Alexandria Bay, N. Y.
8	Frt.	1	Great Lakes Dredge & Dock Co. (N. J.)	Duluth, Minn.	Exchange Building.
9	Msc.	3	Dexter P. Cooper (Me.)	Eastport, Me.	Sea Street.
10	Frt.	1	Great Lakes Dredge & Dock Co. (N. J.)	Duluth, Minn.	Exchange Building.
11	Frt.	1	do.	do.	Do.
12	Frt.	1	do.	do.	Do.
13	Frt.	2	do.	do.	Do.
14	Msc.	1	Iron City Sand & Gravel Corporation (Pa.)	Pittsburgh, Pa.	310 Grant Street.
15	Frt.	1	Clary Brothers (N. Y.)	New York, N. Y.	116 Broad Street.
16	Frt.	1	C. F. Harms Co. (N. Y.)	do.	25 Broadway.
17	Tnk.	1	Seaboard Shipping Corporation (Del.)	Wilmington, Del.	c/o U. S. Corporation Co., 311 State Street, Dover, Del.
18	Frt.	1	Seaboard Sand and Gravel Corporation (N. Y.)	New York, N. Y.	30 Vesey Street.
19	Frt.	1	do.	do.	Do.
20	Frt.	1	do.	do.	Do.
21	Frt.	1	do.	do.	Do.
22	Frt.	1	do.	do.	Do.
23	Frt.	1	do.	do.	Do.
24	Frt.	1	do.	do.	Do.
25	Frt.	1	do.	do.	Do.
26	Frt.	1	do.	do.	Do.
27	Frt.	1	do.	do.	Do.
28	Frt.	1	do.	do.	Do.
29	Frt.	1	do.	do.	Do.
30	Frt.	1	do.	do.	Do.
31	Frt.	1	James G. Shaw	do.	26 Cortlandt Street.
32	Frt.	1	Seaboard Sand & Gravel Corporation (N. Y.)	do.	30 Vesey Street.
33	Tnk.	2	Seaboard Shipping Corporation (Del.)	Wilmington, Del.	311 South State Street, Dover, Del.
34	Frt.	1	Seaboard Sand & Gravel Corporation (N. Y.)	New York, N. Y.	30 Vesey Street.
35	Frt.	1	do.	do.	Do.
36	Frt.	1	do.	do.	Do.
37	Frt.	1	do.	do.	Do.
38	Tnk.	2	Seaboard Shipping Corporation (Del.)	Wilmington, Del.	311 South State Street, Dover, Del.
39	Tnk.	2	do.	do.	Do.
40	Frt.	1	New York Scow Corporation (N. Y.)	New York, N. Y.	120 Broadway.
41	Tnk.	2	Seaboard Shipping Corporation (Del.)	Wilmington, Del.	311 South State Street Dover, Del.
42	Frt.	1	Martin J. Lynch	New York, N. Y.	Port Jefferson, N. Y.
43	Frt.	1	Geo. D. Perry Scow Corporation (N. Y.)	do.	Do.
44	Frt.	1	do.	do.	Do.
45	Frt.	1	do.	do.	Do.
46	Frt.	1	do.	do.	Do.
47	Frt.	1	New York Scow Corporation (N. Y.)	do.	120 Broadway.
48	Frt.	1	do.	do.	Do.
49	Frt.	1	do.	do.	Do.
50	Frt.	1	Richmond Sand & Gravel Corporation (Va.)	Norfolk, Va.	434 West York Street.
51	Frt.	1	do.	do.	Do.
52	Frt.	1	do.	do.	Do.
53	Frt.	1	Bleakley Transportation Co. (N. Y.)	do.	51 Maiden Lane.
54	Frt.	1	do.	do.	Do.
55	Frt.	1	do.	do.	Do.
56	Frt.	1	do.	do.	Do.
57	Frt.	1	do.	do.	Do.
58	Frt.	1	do.	do.	Do.
59	Frt.	1	do.	do.	Do.
60	Frt.	1	Dwyers Bros. (N. Y.)	do.	4 Coenties Slip.
61	Frt.	1	Seaboard Sand & Gravel Corporation (N. Y.)	do.	30 Vesey Street.
62	Frt.	1	do.	do.	Do.
63	Frt.	1	do.	do.	Do.
64	Frt.	1	do.	do.	Do.
65	Frt.	1	do.	do.	Do.
66	Frt.	1	do.	do.	Do.
67	Frt.	1	do.	do.	Do.

¹ Formerly scow Central Dredging Co. No. 1.
² Formerly scow Central Dredging Co. No. 2.

³ Formerly scow Louis.

Unrigged Vessels

Line No.	Official No.	Rig	Name of vessel	Tonnage		Register dimensions			When built	Where built	
				Gross	Net	Length	Breadth	Depth			
							Feet	Feet	Feet		
1	169437	Scw.	Seaboard Scow Corporation No. 33	364	364	117.3	36.2	9.1	1926	Brooklyn, N. Y.	
2	169467	Brg.	Seaboard Scow Corporation No. 34	364	364	117.3	36.2	9.1	1926	do.	
3	169475	Brg.	Seaboard Scow Corporation No. 35	364	364	117.3	36.2	9.1	1926	do.	
4	169491	Brg.	Seaboard Scow Corporation No. 36	364	364	117.3	36.2	9.1	1926	do.	
5	169496	Brg.	Seaboard Scow Corporation No. 37	364	364	117.3	36.2	0.1	1926	do.	
6	169524	Brg.	Seaboard Scow Corporation No. 38	364	364	117.3	36.2	9.1	1926	do.	
7	169536	Brg.	Seaboard Scow Corporation No. 39	364	364	117.3	36.2	9.1	1926	do.	
8	169541	Brg.	Seaboard Scow Corporation No. 40	364	364	117.3	36.2	9.1	1926	do.	
9	169547	Brg.	Seaboard Scow Corporation No. 41	364	364	117.3	36.2	9.1	1926	do.	
10	169552	Brg.	Seaboard Scow Corporation No. 42	364	364	117.3	36.2	9.1	1926	do.	
11	169553	Brg.	Seaboard Scow Corporation No. 43	364	364	117.3	36.2	0.1	1926	do.	
12	169559	Brg.	Seaboard Scow Corporation No. 44	364	364	117.3	36.2	9.1	1926	do.	
13	169565	Brg.	Seaboard Scow Corporation No. 45	364	364	117.3	36.2	9.1	1926	do.	
14	169563	Brg.	Seaboard Scow Corporation No. 46	364	364	117.3	36.2	9.1	1926	do.	
15	169570	Brg.	Seaboard Scow Corporation No. 47	364	364	117.3	36.2	9.1	1926	do.	
16	169577	Brg.	Seaboard Scow Corporation No. 48	364	364	117.3	36.2	9.1	1926	do.	
17	169578	Brg.	Seaboard Scow Corporation No. 49	364	364	117.3	36.2	9.1	1926	do.	
18	169631	Brg.	Seaboard Scow Corporation No. 50	362	362	117.3	36.2	9.1	1927	do.	
19	169654	Brg.	Seaboard Scow Corporation No. 51	362	362	117.3	36.2	9.1	1927	do.	
20	169704	Brg.	Seaboard Scow Corporation No. 52	362	362	117.3	36.2	9.1	1927	do.	
21	169705	Brg.	Seaboard Scow Corporation No. 53	362	362	117.3	36.2	9.1	1927	do.	
22	169713	Brg.	Seaboard Scow Corporation No. 54	362	362	117.3	36.2	9.1	1927	do.	
23	169714	Brg.	Seaboard Scow Corporation No. 55	362	362	117.3	36.2	9.1	1927	do.	
24	169729	Brg.	Seaboard Scow Corporation No. 56	353	353	117.0	36.0	9.2	1927	do.	
25	169737	Brg.	Seaboard Scow Corporation No. 57	357	357	117.3	36.1	9.1	1927	do.	
26	169749	Brg.	Seaboard Scow Corporation No. 58	353	353	117.0	36.0	9.2	1927	do.	
27	169778	Brg.	Seaboard Scow Corporation No. 59	353	353	117.0	36.0	9.2	1927	do.	
28	169602	Brg.	Seaboard Scow Corporation No. 60	379	379	116.8	36.0	10.0	1926	do.	
29	170794	Brg.	Seaboard Scow Corporation No. 61	364	364	119.5	35.6	9.0	1928	do.	
30	169506	Brg.	Seaboard Scow Corporation No. 62	324	324	116.8	34.1	9.0	1926	do.	
31	170715	Brg.	Seaboard Scow Corporation No. 63	364	364	119.5	35.6	9.0	1930	do.	
32	166424	Brg.	Seacoast No. 1	50	44	50.4	25.0	3.2	1922	Los Angeles, Calif.	
33	168422	Brg.	Sea Cliff	525	525	103.4	32.4	8.4	1919	Kingston, N. Y.	
34	166819	Scw.	Sea Dog	339	339	141.6	37.2	8.2	1914	Portland, Oreg.	
35	170183	Brg.	Sea Fox	20	20	46.8	15.0	3.8	1928	San Francisco, Calif.	
36	171913	Scw.	Sea Gull	25	25	65.0	10.0	5.0	1933	New Port Richey, Fla.	
37	170104	Drg.	Sea Jay 111	9	9	32.0	13.7	2.5	1927	Marine City, Mich.	
38	166820	Scw.	Sea Wolf	340	340	141.4	37.2	8.5	1914	Portland, Oreg.	
39	165321	Brg.	Seal	5	5	36.2	10.8	1.0	1907	Seals Ferry, Tenn.	
40	166297	Brg.	Sea Products Co. No. 3	83	83	64.0	24.0	4.5	1921	Los Angeles, Calif.	
41	171138	Brg.	Search Light	218	218	100.0	30.0	7.8	1901	Brooklyn, N. Y.	
42	166640	Brg.	Seasport	346	346	109.8	35.0	9.5	1917	Tottenville, N. Y.	
43	165992	Brg.	Segregansett	340	340	129.5	31.2	9.0	1915	Providence, R. I.	
44	169638	Scw.	Selig No. 1	36	36	60.0	18.0	4.0	1927	Port Blakely, Wash.	
45	169661	Brg.	SEMINOLE	619	619	176.7	40.3	9.4	1921	Ambridge, Pa.	

1 Formerly barge Dick 1.

1 Formerly scow
 a C. C. Co. No. 35.
 b W. T. & B. Co. 35.

Unrigged Vessels

803

Line No.	Service	Crew	Name of owner	Home port	Address of owner
1	Frtn.	1	Seaboard Sand & Gravel Corporation (N. Y.)	Norfolk, Va.	30 Vesey Street.
2	Frtn.	1	do	do	Do.
3	Frtn.	1	do	do	Do.
4	Frtn.	1	do	do	Do.
5	Frtn.	1	do	do	Do.
6	Frtn.	1	do	do	Do.
7	Frtn.	1	do	do	Do.
8	Frtn.	1	do	do	Do.
9	Frtn.	1	do	do	Do.
10	Frtn.	1	do	do	Do.
11	Frtn.	1	do	do	Do.
12	Frtn.	1	do	do	Do.
13	Frtn.	1	do	do	Do.
14	Frtn.	1	do	do	Do.
15	Frtn.	1	do	do	Do.
16	Frtn.	1	do	do	Do.
17	Frtn.	1	do	do	Do.
18	Frtn.	1	do	do	Do.
19	Frtn.	1	do	do	Do.
20	Frtn.	1	do	do	Do.
21	Frtn.	1	do	do	Do.
22	Frtn.	1	do	do	Do.
23	Frtn.	1	do	do	Do.
24	Frtn.	1	do	do	Do.
25	Frtn.	1	do	do	Do.
26	Frtn.	1	do	do	Do.
27	Frtn.	1	do	do	Do.
28	Frtn.	1	Seaboard Scow Corporation (N. Y.)	New York, N. Y.	26 Cortlandt Street.
29	Frtn.	1	do	do	Do.
30	Frtn.	1	do	do	Do.
31	Frtn.	1	do	do	Do.
32	Fsh.	4	California Packing Corporation (N. Y.)	Los Angeles, Calif.	125 Fish Harbor Wharf, Terminal Island, Calif.
33	Frtn.	1	Simmons-Lee Corporation (N. Y.)	New York, N. Y.	44 Whitehall Street.
34	Frtn.	0	Columbia Contract Co. (Oreg.)	Portland, Oreg.	44 Southeast Salmon Street.
35	Fsh.	0	Salvatore Ventimiglia	San Francisco, Calif.	651 Larkin Street, Monterey, Calif.
36	Frtn.	1	John G. Brown	Tampa, Fla.	New Port Richey, Fla.
37	Drg.	2	Oliver G. Moebs	Detroit, Mich.	3006 Field Avenue.
38	Frtn.	0	Columbia Contract Co. (Oreg.)	Portland, Oreg.	44 Southeast Salomon Street.
39	Fer.	1	Harriett Maness	Chattanooga, Tenn.	Sneedville, Tenn.
40	Fsh.	2	Southern Development Co. of Long Beach (Calif.)	Los Angeles, Calif.	Pacific Southwest Bank Building Long Beach, Calif.
41	Frtn.	1	O'Brien Brothers (N. Y.)	New York, N. Y.	233 Broadway.
42	Frtn.	0	New York & Cuba Mail S. S. Co. (Me.)	do	Foot Wall Street.
43	Frtn.	1	Staples Coal Co. (Mass.)	Fall River, Mass.	404 Davol Street.
44	Fsh.	0	Alaska Pacific Salmon Company (Nev.)	Ketchikan, Alaska	
45	Tnk.	1	Gulf Refining Co. (Tex.)	Port Arthur, Tex.	Gulf Office Building.

¹ Formerly scow
^a C. C. Co. No. 36.
^b W. T. & B. Co. 36.

Unrigged Vessels

Line No.	Official No.	Rig	Name of vessel	Tonnage		Register dimensions			When built	Where built
				Gross	Net	Length	Breadth	Depth		
				Feet						
1	171369	Brg.	Sample No. 1	16	16	56.0	14.0	2.6	1924	Pittsburgh, Pa.
2	170655	Brg.	Senator Walton	302	302	113.8	32.5	8.5	1918	Kingston, N. Y.
3	171577	Brg.	Senator Wickes	334	334	115.0	28.7	10.1	1927	do.
4	162682	Brg.	Seneca	146	146	81.5	28.4	7.0	1905	Port Richmond, N. Y.
5	168334	Brg.	SENECA	653	646	175.2	39.9	10.6	1921	Chickasaw, Ala.
6	166411	Scw.	Service	55	55	80.6	18.0	4.3	1916	Buffalo, N. Y.
7	170445	Scw.	SERVICE	125	125	79.7	29.6	6.0	1929	River Rouge, Mich.
8	162581	Brg.	Sesonon No. 1	15	15	37.0	16.2	4.0	1901	Nome, Alaska
9	165707	Scw.	Sesonon No. 6	41	41	48.8	21.8	4.6	1900	Tacoma, Wash.
10	165708	Scw.	Sesonon No. 7	32	32	45.3	20.4	4.3	1900	do.
11	163138	Brg.	Sesonon No. 12	24	24	47.8	17.8	4.3	1906	Nome, Alaska
12	163140	Brg.	Sesonon No. 14	24	24	47.8	17.8	4.3	1906	do.
13	165710	Scw.	Sesonon No. 16	40	40	52.0	18.4	5.0	1900	Tacoma, Wash.
14	163212	Brg.	Sesonon No. 25	39	39	54.0	22.8	4.6	1907	Seattle, Wash.
15	168092	Brg.	Seth H. Linthicum	1,026	994	205.2	38.2	14.0	1921	Solomons, Md.
16	165942	Brg.	Seven Brothers No. 7	221	221	92.0	31.2	8.4	1910	Roundout, N. Y.
17	205899	Brg.	700 (steel) (KNXU)	934	881	187.2	34.0	16.3	1908	Camden, N. J.
18	205946	Brg.	701 (KNXV) (steel)	934	881	187.2	34.0	16.3	1908	do.
19	206007	Brg.	704 (steel)	934	881	187.2	34.0	16.3	1909	do.
20	206031	Brg.	707 (steel) (KNXY)	934	881	187.2	34.0	16.3	1909	do.
21	170209	Brg.	718 (steel)	255	255	130.5	30.0	7.1	1928	Pittsburgh, Pa.
22	170210	Brg.	719 (steel)	255	255	130.5	30.0	7.1	1928	do.
23	164798	Brg.	765 (steel)	527	475	162.6	33.6	11.9	1912	Philadelphia, Pa.
24	164800	Brg.	767 (steel)	527	475	162.6	33.6	11.9	1912	do.
25	136781	Brg.	785	495	492	154.0	31.0	15.0	1900	Perth Amboy, N. J.
26	31437	Brg.	791	540	523	167.0	32.4	13.0	1880	do.
27	31451	Brg.	796	455	442	147.0	32.4	12.3	1882	do.
28	31448	Brg.	798	449	435	145.0	33.0	14.4	1881	do.
29	31494	Brg.	799	363	351	136.6	30.3	10.5	1887	do.
30	171985	Scw.	77-H	413	413	120.4	35.2	10.5	1914	Wilmington, Del.
31	171986	Scw.	78-H	413	413	120.4	35.2	10.5	1914	do.
32	204902	Brg.	Seyvern	780	702	206.0	35.3	13.4	1907	Sharptown, Md.
33	166718	Brg.	Seymour	313	313	80.8	28.0	7.3	1917	Brooklyn, N. Y.
34	168928	Brg.	Shaller	17	17	60.0	12.3	3.5	1924	Greenport, N. Y.
35	164746	Scw.	Shakan No. 5	23	23	50.0	16.0	3.5	1912	Anacortes, Wash.
36	164747	Scw.	Shakan No. 6	23	23	50.0	16.0	3.5	1912	do.
37	167002	Brg.	Sharpshooter	525	525	121.1	30.4	13.4	1917	South Roundout, N. Y.
38	165364	Brg.	Shasta	243	243	95.7	34.3	8.3	1913	Brooklyn, N. Y.
39	171299	Brg.	Shasta (steel)	361	361	149.0	36.0	7.8	1910	Portland, Ore.
40	171528	Brg.	SHERIDAN 1	395	395	109.0	36.0	10.8	1932	Mariners Harbor, N.Y.
41	218751	Brg.	Sherwood	1,281	1,210	228.0	38.0	19.1	1919	Baltimore, Md.
42	171349	Brg.	SHIPPINGPORT	22	22	60.3	16.0	2.6	1931	Midland, Pa.
43	166163	Brg.	Shirley	463	463	115.2	30.3	13.3	1915	Kingston, N. Y.
44	171053	Brg.	Shoal Light	220	220	100.0	31.0	7.8	1915	Brooklyn, N. Y.
45	171054	Brg.	Shore Light	303	303	113.0	33.0	8.7	1917	do.
46	171055	Brg.	Side Light	220	220	100.0	31.0	7.8	1909	do.
47	204560	Brg.	Sidney	745	648	180.0	35.1	14.1	1907	Bath, Me.
48	171056	Brg.	Signal Light	220	220	100.0	31.0	7.8	1911	Brooklyn, N. Y.
49	165220	Brg.	Silas	448	448	99.6	31.3	8.3	1913	Mariners Harbor, N.Y.
50	167768	Scw.	Silver	38	38	56.8	18.0	4.3	1920	Seattle, Wash.
51	170639	Brg.	Silver Brook	430	430	106.0	28.0	13.9	1927	Kingston, N. Y.
52	163473	Brg.	Silver King	407	407	110.4	28.3	12.4	1907	South Roundout, N. Y.
53	171112	Brg.	Silver Light	309	309	113.0	33.0	8.7	1928	Port Richmond, N. Y.
54	170274	Brg.	Silver Queen	370	370	97.3	32.8	11.4	1929	Brooklyn, N. Y.
55	51276	Brg.	Silver Run	355	355	154.2	23.4	11.2	1896	Elkton, Md.
56	163838	Brg.	SILVERTHORNE	191	191	104.5	22.0	8.6	1905	Wilmington, Del.
57	170305	Scw.	Simpson No. 9	233	233	110.0	30.2	7.8	1908	Bremerton, Wash.
58	171300	Brg.	Slaklyou	259	259	110.0	34.0	8.0	1925	Portland, Ore.
59	170534	Brg.	VI	112	112	80.0	29.6	5.8	1926	Miami Beach, Fla.
60	162913	Brg.	602 (steel)	1,257	1,174	320.0	47.0	10.5	1906	Sparrows Point, Md.
61	169445	Brg.	605 (steel)	1,483	1,439	348.0	47.5	10.7	1926	Chester, Pa.
62	169454	Brg.	608 (steel)	1,483	1,439	348.0	47.5	10.7	1926	do.
63	67490	Brg.	609 (steel)	1,423	1,336	337.0	46.4	12.6	1903	Wilmington, Del.
64	162068	Brg.	610 (steel)	1,423	1,336	337.0	46.4	12.6	1903	do.
65	162445	Brg.	614 (steel)	1,467	1,377	339.4	48.3	12.1	1905	Camden, N. J.
66	163836	Brg.	616 (steel)	1,288	1,288	319.0	46.3	11.0	1909	do.
67	164044	Brg.	617 (steel)	1,288	1,288	319.0	46.3	11.0	1910	do.
68	165641	Brg.	618 (steel)	1,505	1,458	337.0	49.2	12.0	1914	do.
69	170341	Brg.	60	273		119.5	29.9	8.1	1924	do.
70	165346	Brg.	SIXTY	433	433	134.4	34.1	9.7	1913	do.

1 Formerly barge No. 15.
 2 Formerly sc. b. Bear Creek.
 3 Formerly sc. b. Buffalo.
 4 Formerly sc. b. Blackwood.
 5 Formerly sc. b. Berkshire.
 6 Formerly sc. b. Eckley.
 7 Formerly sloop barge Brunetta.

8 Formerly sloop barge Boston.
 9 Formerly sloop barge Black Bird.
 10 Formerly barge Buckler.
 11 Formerly barge (a) Doris.
 (b) Poling Bros. No. 12.
 12 Formerly barge New York Dock Ry. No. 28.

Line No.	Serv-ice	Crew	Name of owner	Home port	Address of owner
1	Fer.	0	William Semple Ferry Co. (Pa.)	Pittsburgh, Pa.	Oliver Building.
2	Frt.	1	Conners Marine Co. (N. Y.)	New York, N. Y.	21 West Street.
3	Frt.	1	Marine Transit Corporation (N. Y.)	do.	c/o Irving Trust Co., 1 Wall Street.
4	Frt.	1	B. & O. R. R. Co. (Md.)	Baltimore, Md.	Baltimore and Charles Streets.
5	Frt.	2	Gulf Refining Co. (Tex.)	Port Arthur, Tex.	Gulf Office Building.
6	Frt.	1	Charles V. Flx.	Buffalo, N. Y.	1826 Niagara Street.
7	Frt.	0	Candler Dock & Dredge Co. (Mich.)	Detroit, Mich.	8145 Medina Avenue.
8	Frt.	0	Thomas A. Petersen	Nome, Alaska.	Teller, Alaska.
9	Frt.	0	Lomen Commercial Co. (Alaska)	do.	
10	Frt.	0	do.	do.	
11	Frt.	0	do.	do.	
12	Frt.	0	do.	do.	
13	Frt.	0	do.	do.	
14	Frt.	0	do.	do.	
15	Frt.	5	Eastern Transportation Co. (Del.)	Wilmington, Del.	Ford Building.
16	Frt.	1	Anthony O'Boyle (N. Y.)	New York, N. Y.	15 Moore Street.
17	Frt.	2	Interports Transportation Corporation (N. Y.)	do.	17 Battery Place.
18	Frt.	3	Interports Transportation Corporation (N. Y.)	do.	Do.
19	Frt.	2	do.	do.	Do.
20	Frt.	2	do.	do.	Do.
21	Frt.	1	Oriente Corporation (P. R.)	San Juan, P. R.	Caguas, P. R.
22	Frt.	1	do.	do.	Do.
23	Frt.	3	Interports Transportation Corporation (N. Y.)	New York, N. Y.	17 Battery Place.
24	Frt.	2	do.	do.	Do.
25	Frt.	1	James Hughes (N. J.)	do.	Do.
26	Frt.	3	Snow Marine Co. (Me.)	Rockland, Me.	79 Mechanic Street.
27	Frt.	3	Penobscot Coal & Wharf Co. (Me.)	Belfast, Me.	10 Post Office Square, Boston, Mass.
28	Frt.	3	C. H. Sprague & Son (Mass.)	Boston, Mass.	33 Broad Street.
29	Frt.	2	do.	do.	Do.
30	Drg.	0	Merritt-Chapman & Whitney Corporation (Del.)	Detroit, Mich.	Marion Building, Cleveland, Ohio.
31	Drg.	0	do.	do.	Do.
32	Frt.	3	Robert B. Wathen	Baltimore, Md.	Foot Andre Street.
33	Frt.	1	B. & O. R. R. Co. (Md.)	do.	Baltimore and Charles Streets.
34	Pas.	1	State of Connecticut	Hartford, Conn.	State Capitol.
35	Fsh.	0	Northwestern Fisheries (Del.)	Seattle, Wash.	South Bellingham, Wash.
36	Fsh.	0	do.	do.	Do.
37	Frt.	1	Anthony O'Boyle (N. Y.)	New York, N. Y.	15 Moore Street.
38	Frt.	1	Sophia A. Petterson	do.	44 Whitehall Street.
39	Frt.	1	L. A. Montague, estate of	Portland, Oreg.	c/o S. S. Montague, 280 Front Street.
40	Frt.	1	Barge Sheridan 1 Co. (Del.)	Philadelphia, Pa.	127 Walnut Street.
41	Frt.	4	T. J. Hooper	Baltimore, Md.	Munsey Building.
42	Fer.	0	Paul J. Morrow	Pittsburgh, Pa.	Beaver, Pa.
43	Frt.	0	Cleary Brothers (N. Y.)	New York, N. Y.	116 Broad Street.
44	Frt.	1	O'Brien Bros. (N. Y.)	do.	233 Broadway.
45	Frt.	1	do.	do.	Do.
46	Frt.	1	do.	do.	Do.
47	Frt.	4	Robert B. Wathen	Baltimore, Md.	Foot Andre Street.
48	Frt.	1	O'Brien Bros. (N. Y.)	New York, N. Y.	233 Broadway.
49	Frt.	1	Simmons-Lee Corporation (N. Y.)	do.	44 Whitehall Street.
50	Fsh.	0	Libby, McNeill & Libby (Me.)	Seattle, Wash.	88 Hamlin Street.
51	Frt.	1	Anthony O'Boyle (N. Y.)	New York, N. Y.	15 Moore Street.
52	Frt.	1	Bertell W. King	do.	17 Battery Place.
53	Frt.	1	O'Brien Bros. (N. Y.)	do.	233 Broadway.
54	Frt.	1	Anthony O'Boyle (N. Y.)	do.	15 Moore Street.
55	Frt.	1	Diamond "P" Boat Line (Del.)	Philadelphia, Pa.	151 South Front Street.
56	Tnk.	0	Sun Oil Co. (N. J.)	do.	1608 Walnut Street.
57	Frt.	0	Simpson Logging Co. (Wash.)	Tacoma, Wash.	Shelton, Wash.
58	Frt.	1	S. S. Montague	Portland, Oreg.	280 Front Street.
59	Frt.	3	J. O. Webster	Miami, Fla.	380 Alton Road, Miami Beach, Fla.
60	Frt.	7	New York, Philadelphia & Norfolk R. R. Co. (Va.)	Cape Charles, Va.	
61	Frt.	7	do.	do.	
62	Frt.	7	do.	do.	
63	Frt.	7	do.	do.	
64	Frt.	5	do.	do.	
65	Frt.	7	do.	do.	
66	Frt.	7	do.	do.	
67	Frt.	8	do.	do.	
68	Frt.	7	do.	do.	
69	Frt.	2	Warner Co. (Del.)	Philadelphia, Pa.	1616 Walnut Street.
70	Frt.	1	Texas Co. (Del.)	Wilmington, Del.	7 West Tenth Street.

¹³ Formerly scow Hume No. 6.

¹⁴ Formerly barge Ellen Olney.

¹⁵ Formerly barge Maggie Donaldson.

¹⁶ Formerly U. S. Navy No. Y. C. 170.

¹⁷ Formerly barge N. Y. P. & N. R. R. Barge No. 2.

¹⁸ Formerly barge N. Y. P. & N. Barge No. 9.

¹⁹ Formerly barge (a) N. Y. P. & N. Bge. No. 10.

(b) N. Y. P. & N. R. R. Barge No. 10.

²⁰ Formerly barge N. Y. P. & N. R. R. Barge No. 14.

²¹ Formerly barge N. Y. P. & N. R. R. Barge No. 16.

²² Formerly barge N. Y. P. & N. R. R. Barge No. 17.

²³ Formerly barge N. Y. P. & N. R. R. Barge No. 18.

Unrigged Vessels

Line No.	Official No.	Rig	Name of vessel	Tonnage		Register dimensions			When built	Where built	
				Gross	Net	Length	Breadth	Depth			
							Feet	Feet	Feet		
1	165093	Brg.	SIXTY-ONE.....	427	427	135.0	34.2	9.7	1912	Ambridge, Pa.....	
2	170342	Brg.	61.....	273	273	119.5	29.9	8.1	1923	Camden, N. J.....	
3	163110	Scw.	Skipjack.....	27	27	52.8	16.1	4.1	1907	Bellingham, Wash.....	
4	164385	Scw.	Skookum.....	32	32	42.0	23.2	4.0	1911	Bremerton, Wash.....	
5	169393	Scw.	Skookum.....	172	172	80.0	34.0	7.0	1925	Port Blakely, Wash.....	
6	169468	Scw.	Skookum II.....	252	252	89.9	22.0	5.5	1926	Seattle, Wash.....	
7	58117	Brg.	Sky Blue.....	465	465	129.3	28.4	12.3	1901	Rondout, N. Y.....	
8	168362	Brg.	Slave.....	8	8	30.8	11.0	3.0	1922	Cape Vincent, N. Y.....	
9	163066	Scw.	Smelt.....	27	27	52.8	16.1	4.1	1907	Bellingham, Wash.....	
10	171263	Scw.	Smith Merrill.....	37	37	70.0	26.8	2.4	1925	Marine City, Mich.....	
11	171264	Drq.	Smith Merrill II.....	22	22	40.3	18.2	3.9	1926	Algonac, Mich.....	
12	171265	Scw.	Smith Merrill III.....	23	23	39.7	18.0	3.9	1927	do.....	
13	171612	Brg.	Smith No. 3.....	24	24	56.8	16.0	3.0	1933	The Dalles, Oreg.....	
14	204224	Brg.	Smyrna.....	741	626	181.3	35.1	14.2	1907	Bath, Me.....	
15	165405	Scw.	Smyth No. 3.....	202	202	90.0	32.0	8.2	1913	Seattle, Wash.....	
16	169999	Scw.	Smyth No. 7.....	233	233	110.0	30.1	7.7	1921	Bremerton, Wash.....	
17	170000	Scw.	Smyth No. 8.....	232	232	109.5	30.1	7.7	1908	do.....	
18	160019	Scw.	Snapper.....	16	16	39.3	16.7	2.9	1915	Mofra Sound, Alaska.....	
19	164650	Scw.	Snyder Bros. No. 1.....	81	81	65.2	24.6	6.1	1911	Tacoma, Wash.....	
20	166659	Scw.	Sockeye.....	90	90	70.3	26.6	5.9	1917	Seattle, Wash.....	
21	162343	Brg.	SOCONY 2.....	526	504	160.6	30.1	12.2	1904	Sparrows Point, Md.....	
22	210866	Brg.	SOCONY 3.....	775	768	202.6	36.4	13.9	1912	Galveston, Tex.....	
23	162366	Brg.	SOCONY 4.....	509	504	160.4	31.0	12.1	1904	Quincy, Mass.....	
24	163338	Brg.	SOCONY 7.....	374	374	150.0	24.0	11.1	1907	Camden, N. J.....	
25	163353	Brg.	SOCONY 8.....	374	374	150.0	24.0	11.1	1907	do.....	
26	163359	Brg.	SOCONY 9.....	374	374	150.0	24.0	11.1	1907	do.....	
27	163955	Brg.	SOCONY 10.....	1,113	1,100	264.0	40.1	11.6	1909	do.....	
28	163964	Brg.	SOCONY 11.....	1,113	1,100	264.0	40.1	11.6	1909	do.....	
29	163969	Brg.	SOCONY 12.....	774	756	225.0	36.1	10.3	1909	Newport News, Va.....	
30	169964	Brg.	SOCONY 14.....	688	688	175.0	36.1	12.1	1927	Kearny, N. J.....	
31	171309	Brg.	SOCONY 15.....	703	688	225.1	38.1	9.9	1931	Chester, Pa.....	
32	171317	Brg.	SOCONY 16.....	703	688	225.1	38.1	9.9	1931	do.....	
33	165095	Brg.	SOCONY 18.....	427	427	135.0	34.2	9.7	1912	Ambridge, Pa.....	
34	168577	Brg.	SOCONY 19.....	501	501	162.0	36.0	9.7	1923	Chester, Pa.....	
35	58113	Brg.	SOCONY 45.....	513	506	155.3	30.4	12.1	1901	Port Richmond, N. Y.....	
36	58091	Brg.	SOCONY 55.....	492	482	149.6	30.8	12.1	1900	do.....	
37	116528	Brg.	SOCONY 57.....	1,381	1,310	241.2	37.0	18.4	1892	Chester, Pa.....	
38	167526	Brg.	SOCONY 59.....	200	200	100.8	32.2	7.9	1916	Mantowoc, Wis.....	
39	167527	Brg.	SOCONY 60.....	200	200	100.8	32.2	7.9	1916	do.....	
40	162125	Brg.	SOCONY 61.....	495	482	156.6	30.1	12.1	1903	Port Richmond, N. Y.....	
41	57996	Brg.	SOCONY 72.....	407	407	139.4	30.1	11.0	1898	Elizabeth, N. J.....	
42	58093	Brg.	SOCONY 75.....	490	481	140.6	30.8	12.1	1900	Port Richmond, N. Y.....	
43	30061	Brg.	SOCONY 78.....	342	332	143.2	22.8	11.1	1895	Elizabeth, N. J.....	
44	164241	Brg.	SOCONY 97.....	333	333	150.0	23.2	12.2	1910	Port Richmond, N. Y.....	
45	164242	Brg.	SOCONY 98.....	333	333	150.0	23.2	12.2	1910	do.....	
46	164243	Brg.	SOCONY 99.....	333	333	150.0	23.2	12.2	1910	do.....	
47	167852	Brg.	SOCONY 100.....	402	402	149.6	27.1	11.2	1920	Mariners Harbor, N. Y.....	
48	167853	Brg.	SOCONY 101.....	402	402	149.6	27.1	11.2	1920	do.....	
49	167854	Brg.	SOCONY 102.....	402	402	149.6	27.1	11.2	1920	do.....	
50	167855	Brg.	SOCONY 103.....	402	402	149.6	27.1	11.2	1920	do.....	
51	167856	Brg.	SOCONY 104.....	402	402	149.6	27.1	11.2	1920	do.....	
52	167857	Brg.	SOCONY 106.....	402	402	149.6	27.1	11.2	1920	do.....	
53	167994	Brg.	SOCONY 106.....	402	402	149.6	27.1	11.2	1920	do.....	
54	168148	Brg.	SOCONY 107.....	402	402	149.6	27.1	11.2	1921	do.....	
55	168149	Brg.	SOCONY 108.....	402	402	149.6	27.1	11.2	1921	do.....	
56	168150	Brg.	SOCONY 109.....	402	402	149.6	27.1	11.2	1921	do.....	
57	169848	Brg.	SOCONY 111.....	1,145	1,145	251.5	40.1	12.7	1927	Lorain, Ohio.....	
58	169849	Brg.	SOCONY 112.....	1,145	1,145	251.5	40.1	12.7	1927	do.....	
59	168196	Brg.	SOCONY No. 113.....	1,105	1,066	252.0	40.2	12.9	1921	Mariners Harbor, N. Y.....	
60	168195	Brg.	SOCONY No. 114.....	1,105	1,066	252.0	40.2	12.9	1921	do.....	
61	168197	Brg.	SOCONY No. 115.....	1,105	1,066	252.0	40.2	12.9	1921	do.....	
62	167960	Brg.	SOCONY 116.....	1,094	1,065	252.0	40.2	12.9	1920	Long Island City, N. Y.....	
63	167961	Brg.	SOCONY 117.....	1,094	1,065	252.0	40.2	12.9	1920	do.....	
64	167962	Brg.	SOCONY 118.....	1,094	1,065	252.0	40.2	12.9	1920	do.....	
65	167963	Brg.	SOCONY 119.....	1,094	1,065	252.0	40.2	12.9	1920	do.....	

1 Formerly scow Chesley No. 13.

2 Formerly U. S. N. scow No. Y. C. 359.

3 Formerly U. S. N. scow Y. C. 192.

4 Formerly barge a S. O. Co. No. 2.

5 Formerly schooner barge Gen'l Pettibone.

6 Formerly barge a S. O. Co. No. 4.

7 Formerly barge b S. T. Co. No. 4.

8 Formerly barge a S. O. Co. No. 7.

9 Formerly barge b S. T. Co. No. 7.

10 Formerly barge a S. O. Co. No. 8.

11 Formerly barge b S. T. Co. No. 8.

12 Formerly barge a S. O. Co. No. 9.

13 Formerly barge b S. T. Co. No. 9.

14 Formerly barge a S. O. Co. No. 10.

15 Formerly barge b S. T. Co. No. 10.

16 Formerly barge a S. O. Co. No. 11.

17 Formerly barge b S. T. Co. No. 11.

18 Formerly barge a C. Standard Oil Co. of La.-C.

19 Formerly barge b S. O. Co. of N. Y. No. 12.

20 Formerly barge c S. T. Co. No. 12.

21 Formerly barge Century.

22 Formerly barge Sixty Three.

Unrigged Vessels

Line No.	Service	Crew	Name of owner	Home port	Address of owner
1	Frt.	3	Texas Co. (Calif.)	Los Angeles, Calif.	929 South Broadway.
2	Frt.	2	Warner Co. (Del.)	Philadelphia, Pa.	1616 Walnut Street.
3	Frt.	0	Alaska Packers Association (Calif.)	Port Townsend, Wash.	Blaine, Wash.
4	Frt.	0	Albert Haugland	Seattle, Wash.	R. F. D. 2, Anacortes, Wash.
5	Frt.	0	American Pile Driving Co. (Wash.)	Port Townsend, Wash.	City Dock, Everett, Wash.
6	Frt.	0	Albert Haugland	Seattle, Wash.	R. F. D. 2, Anacortes, Wash.
7	Frt.	1	James McWilliams Blue Line (N. J.)	New York, N. Y.	1 Broadway.
8	Frt.	1	W. E. Dodge	Cape Vincent, N. Y.	
9	Frt.	0	Alaska Packers Association (Calif.)	Port Townsend, Wash.	Blaine, Wash.
10	Drg.	1	Leigh C. Merrill	Port Huron, Mich.	South Water Street, Algonac, Mich.
11	Drg.	1	do	do	Do.
12	Drg.	1	do	do	Do.
13	Pas.	2	C. T. Smith	Portland, Oreg.	The Dalles, Oreg.
14	Frt.	3	Robert B. Wathen	Baltimore, Md.	Foot Andre Street.
15	Frt.	0	Delta V. Smyth	Seattle, Wash.	310 West Fourth Street, Olympia, Wash.
16	Frt.	1	do	do	Do.
17	Frt.	1	Eugene F. Dunlap	do	La Conner, Wash.
18	Fsh.	0	Libby, McNeill & Libby (Me.)	do	88 Hamlin Street.
19	Frt.	0	Edwin M. Olson	Tacoma, Wash.	460 Middle Waterway.
20	Fsh.	0	Farwest Fishermen (Wash.)	Seattle, Wash.	Pioneer Building.
21	Tnk.	2	Socony-Vacuum Oil Co. (N. Y.)	New York, N. Y.	26 Broadway.
22	Tnk.	5	do	do	Do.
23	Tnk.	2	do	do	Do.
24	Tnk.	3	do	do	Do.
25	Tnk.	2	do	do	Do.
26	Tnk.	2	do	do	Do.
27	Tnk.	3	do	do	Do.
28	Tnk.	1	do	do	Do.
29	Frt.	3	do	do	Do.
30	Tnk.	2	do	do	Do.
31	Tnk.	3	do	do	Do.
32	Tnk.	2	do	do	Do.
33	Tnk.	2	do	do	Do.
34	Tnk.	2	do	do	Do.
35	Tnk.	2	do	do	Do.
36	Tnk.	1	do	do	Do.
37	Tnk.	7	do	do	Do.
38	Tnk.	1	do	do	Do.
39	Tnk.	3	do	do	Do.
40	Tnk.	4	do	do	Do.
41	Tnk.	2	do	do	Do.
42	Tnk.	1	do	do	Do.
43	Tnk.	2	do	do	Do.
44	Tnk.	1	do	do	Do.
45	Tnk.	1	do	do	Do.
46	Tnk.	1	do	do	Do.
47	Frt.	1	do	do	Do.
48	Tnk.	1	do	do	Do.
49	Tnk.	3	do	do	Do.
50	Tnk.	1	do	do	Do.
51	Tnk.	2	do	do	Do.
52	Frt.	1	do	do	Do.
53	Tnk.	2	do	do	Do.
54	Frt.	2	do	do	Do.
55	Tnk.	2	do	do	Do.
56	Frt.	2	do	do	Do.
57	Tnk.	4	do	do	Do.
58	Tnk.	4	do	do	Do.
59	Tnk.	4	do	do	Do.
60	Frt.	1	do	do	Do.
61	Tnk.	4	do	do	Do.
62	Tnk.	5	do	do	Do.
63	Tnk.	4	do	do	Do.
64	Tnk.	2	do	do	Do.
65	Tnk.	5	do	do	Do.

15 Formerly barge { a E. J. R. R. & T. Co. No. 29.
 b T. W. O. Co. No. 29.
 c Colonial New York.
 16 Formerly barge { a S. O. Co. No. 48.
 b S. T. Co. No. 48.
 17 Formerly barge { a S. O. Co. No. 55.
 b S. T. Co. No. 55.
 a S. O. Co. of N. Y. No. 57.
 18 Formerly barge { b S. O. Co. No. 57.
 c S. T. Co. No. 57.
 19 Formerly barge { a S. O. Co. No. 61.
 b S. T. Co. No. 61.

20 Formerly barge { a S. O. Co. No. 72.
 b S. T. Co. No. 72.
 21 Formerly barge { a S. O. Co. No. 78.
 b S. T. Co. No. 78.
 22 Formerly barge { a A. R. Co. No. 78.
 b S. O. Co. of N. Y. No. 78.
 c S. T. Co. No. 78.
 23 Formerly barge { a S. O. Co. No. 97.
 b S. T. Co. No. 97.
 24 Formerly barge { a S. O. Co. No. 98.
 b S. T. Co. No. 98.
 25 Formerly barge { a S. O. Co. No. 99.
 b S. T. Co. No. 99.

Unrigged Vessels

Line No.	Official No.	Rlg	Name of vessel	Tonnage		Register dimensions			When built	Where built	
				Gross	Net	Length	Breadth	Depth			
							Feet	Feet	Feet		
1	164621	Brg.	SOCONY 120.....	1,198	1,097	248.0	40.0	13.2	1911	Lorain, Ohio.....	
2	164639	Brg.	SOCONY 121.....	1,201	1,101	248.0	40.0	13.2	1911	do.....	
3	164662	Brg.	SOCONY 122.....	1,201	1,101	248.0	40.0	13.2	1911	do.....	
4	163097	Sew.	Sole.....	27	27	52.8	16.1	4.1	1907	Bellingham, Wash.....	
5	162190	Sew.	Solomon.....	27	27	41.3	20.6	4.0	1904	Seattle, Wash.....	
6	167726	Brg.	Solon.....	490	490	117.5	31.0	13.6	1919	Kingston, N. Y.....	
7	162557	Brg.	Somerset.....	151	104	80.0	23.0	8.0	1905	Baltimore, Md.....	
8	165451	Brg.	Sonoma.....	239	239	95.2	34.2	8.7	1913	Brooklyn, N. Y.....	
9	165322	Sew.	Sound Packet Lines No. 4.....	377	377	85.0	28.0	8.0	1913	Port Blakely, Wash.....	
10	57888	Brg.	South America.....	357	331	160.6	24.0	12.8	1885	Havre de Grace, Md.....	
11	171554	Brg.	South Seas.....	189	189	93.0	18.4	3.3	1931	Fort Lauderdale, Fla.....	
12	215731	Brg.	Southern (KNYT).....	1,972	1,797	262.8	44.1	21.0	1917	Bath, Me.....	
13	168645	Brg.	Southern California Fish.....	64	64	58.8	28.8	2.9	1923	San Pedro, Calif.....	
14	166784	Brg.	Southern Cross.....	227	227	94.2	32.1	8.4	1917	Brooklyn, N. Y.....	
15	170695	Brg.	Southern Cross.....	324	324	112.0	33.2	9.3	1911	do.....	
16	171058	Brg.	Southern Light.....	294	294	112.0	33.0	8.5	1915	do.....	
17	166367	Brg.	Southport.....	242	235	100.7	34.8	7.4	1916	Wilmington, Del.....	
18	171059	Brg.	Spark Light.....	220	220	100.0	31.0	7.8	1913	Brooklyn, N. Y.....	
19	171060	Brg.	Speed Light.....	220	220	100.0	31.0	7.8	1914	do.....	
20	167777	Brg.	Spillway.....	354	354	106.0	29.0	11.1	1918	Kingston, N. Y.....	
21	225824	Brg.	Spokane.....	34	34	64.9	20.5	3.3	1926	Plymouth, Wash.....	
22	171061	Brg.	Staff Light.....	303	303	113.0	33.0	8.7	1926	Port Richmond, N. Y.....	
23	171062	Brg.	Stage Light.....	307	307	112.0	33.0	8.6	1926	Brooklyn, N. Y.....	
24	171685	Brg.	Standard.....	271	271	109.5	21.7	11.7	1929	Kingston, N. Y.....	
25	171989	Drg.	Standard.....	107	107	120.5	24.0	3.7	1926	Charleston, W. Va.....	
26	165579	Sew.	Standard No. 1.....	226	226	90.0	34.0	8.7	1914	Seattle, Wash.....	
27	163456	Sew.	Standard No. 5.....	66	66	72.0	23.9	4.5	1907	Anacortes, Wash.....	
28	165106	Brg.	STANDOIL No. 1.....	433	433	134.4	34.1	9.7	1913	Camden, N. J.....	
29	57997	Brg.	STANDOIL No. 2.....	407	407	139.4	30.1	11.0	1898	Elizabethport, N. J.....	
30	162345	Brg.	STANDOIL No. 3.....	509	504	160.4	31.0	12.1	1904	Quincy, Mass.....	
31	165092	Brg.	STANDOIL No. 4.....	580	580	189.2	23.8	12.6	1912	Philadelphia, Pa.....	
32	168190	Brg.	STANDOIL No. 5.....	962	930	199.2	38.2	14.4	1921	Baltimore, Md.....	
33	206668	Brg.	STANDOIL No. 6.....	848	721	197.3	35.0	14.4	1912	Port Richmond, N. Y.....	
34	162342	Brg.	STANDOIL No. 7.....	526	504	160.6	30.1	12.2	1904	Sparrows Point, Md.....	
35	168915	Brg.	STANDOIL No. 101.....	163	160	135.0	23.1	5.7	1924	do.....	
36	168916	Brg.	STANDOIL No. 102.....	163	160	135.0	23.1	5.7	1924	do.....	
37	168917	Brg.	STANDOIL No. 103.....	163	160	135.0	23.1	5.7	1924	do.....	
38	168934	Brg.	STANDOIL No. 104.....	163	160	135.0	23.1	5.7	1924	do.....	
39	168935	Brg.	STANDOIL No. 105.....	163	160	135.0	23.1	5.7	1924	do.....	
40	168936	Brg.	STANDOIL No. 106.....	163	160	135.0	23.1	5.7	1924	do.....	
41	162070	Brg.	Stapleton.....	147	130	81.5	28.2	7.4	1903	Port Richmond, N. Y.....	
42	170195	Brg.	Star City.....	11	11	60.0	11.0	2.0	1923	Point Marion, Pa.....	
43	167545	Sew.	Starfish.....	52	52	61.5	17.7	5.9	1919	Bellingham, Wash.....	
44	171063	Brg.	Star Light.....	309	309	113.0	33.0	8.7	1925	Port Richmond, N. Y.....	
45	171196	Brg.	Starboard Light.....	309	309	113.0	33.0	8.7	1925	do.....	
46	171659	Brg.	STARCO.....	227	227	100.0	30.0	8.2	1933	Mariners Harbor, N. Y.....	
47	14494	Brg.	STAR OF SCOTLAND.....	2,596	2,233	300.2	43.1	24.2	1887	Port Glasgow, Scotland.....	
48	170253	Sew.	Star No. 1.....	16	16	45.2	13.5	3.2	1929	do.....	
49	169244	Sew.	Star No. 5.....	28	28	52.0	16.0	4.0	1924	Eliza Island, Wash.....	
50	169245	Sew.	Star No. 6.....	28	28	52.0	16.0	4.0	1925	do.....	
51	169246	Sew.	Star No. 7.....	28	28	52.0	16.5	4.0	1925	do.....	
52	169247	Sew.	Star No. 8.....	28	28	52.0	16.5	4.0	1925	do.....	
53	169248	Sew.	Star No. 9.....	28	28	52.0	16.5	4.0	1925	do.....	
54	58020	Sew.	Star No. 10.....	24	24	52.0	16.3	3.6	1899	New Whatcom, Wash.....	
55	169281	Sew.	Star No. 10.....	28	28	52.0	16.5	4.0	1925	Bellingham, Wash.....	
56	169282	Sew.	Star No. 11.....	28	28	52.0	16.5	4.0	1925	do.....	
57	169283	Sew.	Star No. 12.....	28	28	52.0	16.5	4.0	1925	do.....	
58	58028	Sew.	Star No. 17.....	24	24	52.0	16.3	3.6	1899	do.....	
59	58030	Sew.	Star No. 19.....	24	24	52.0	16.3	3.6	1899	do.....	
60	58040	Sew.	Star No. 26.....	24	24	52.0	16.3	3.6	1899	do.....	
61	58041	Sew.	Star No. 27.....	24	24	52.0	16.3	3.6	1899	do.....	
62	58046	Sew.	Star No. 32.....	24	24	52.0	16.3	3.6	1899	do.....	
63	58047	Sew.	Star No. 33.....	13	13	46.3	12.9	3.0	1899	do.....	
64	58072	Sew.	Star No. 35.....	24	24	50.8	16.0	3.8	1900	do.....	
65	58083	Sew.	Star No. 39.....	24	24	50.8	16.0	3.8	1900	do.....	
66	58084	Sew.	Star No. 40.....	24	24	50.8	16.0	3.8	1900	do.....	
67	58089	Sew.	Star No. 45.....	24	24	51.6	16.5	3.6	1900	do.....	

1 Formerly barge (a S. O. Co. No. 120.

2 Formerly barge (b S. T. Co. No. 120.

3 Formerly barge (a S. O. Co. No. 121.

4 Formerly barge (b S. T. Co. No. 121.

5 Formerly barge (a S. O. Co. No. 122.

6 Formerly barge (b S. T. Co. No. 122.

7 Formerly barge (a Edgar, Jr.

8 Formerly barge (b Mary C. Hughes.

9 Formerly sc. b. Samuel W. Fancher.

10 Formerly scow (a P. S. W. P. Co. No. 5.

11 Formerly scow (b Washington No. 5.

12 Formerly barge Fifty-eight.

13 Formerly barge (a S. O. Co. N. 52.

14 Formerly barge (b S. O. Co. No. 2.

15 Formerly barge S. O. Co. No. 3.

Unrigged Vessels

809

Line No.	Service	Crew	Name of owner	Home port	Address of owner
1	Tnk.	4	Socony-Vacuum Oil Co. (N. Y.)	New York, N. Y.	26 Broadway.
2	Tnk.	4	do	do	Do.
3	Tnk.	4	do	do	Do.
4	Frt.	0	Diamond K. Packing Co. (T. A.)	Juneau, Alaska	Teller, Alaska.
5	Frt.	0	Thomas A. Petersen	Nome, Alaska	c/o Philip Woods, 1 Broadway.
6	Frt.	1	W. F. & R. Boat Builders (N. Y.)	New York, N. Y.	Baltimore and Charles Streets.
7	Frt.	1	B. & O. R. R. Co. (Md.)	Baltimore, Md.	c/o N. N. Petterson, 44 Whitehall
8	Frt.	1	Sophia A. Petterson	New York, N. Y.	Street.
9	Frt.	0	Canyon Lumber Co. (Wash.)	Seattle, Wash.	Box 913, Everett, Wash.
10	Frt.	1	Thames Towboat Co. (Conn.)	New London, Conn.	224 Bank Street.
11	Msc.	2	James H. Thompson	Miami, Fla.	Box 668.
12	Frt.	3	Southern Transportation Co. (N. Y.)	Philadelphia, Pa.	Commercial Trust Building.
13	Fsh.	1	Southern California Fish Corporation (Calif.)	Los Angeles, Calif.	Fish Harbor, Terminal Island, Calif.
14	Frt.	1	Lighterage Holdings (N. Y.)	New York, N. Y.	21 West Street.
15	Frt.	1	C. F. Harms Co. (N. Y.)	do	25 Broadway.
16	Frt.	1	O'Brien Bros. (N. Y.)	do	233 Broadway.
17	Frt.	1	New York & Cuba Mail S. S. Co. (Me.)	do	Foot Wall Street.
18	Frt.	1	O'Brien Bros. (N. Y.)	do	233 Broadway.
19	Frt.	1	do	do	Do.
20	Frt.	1	Grain Transit Corporation (N. Y.)	do	21 West Street.
21	Fer.	1	Maryhill Ferry Co. (Wash.)	Portland, Oreg.	Maryhill, Wash.
22	Frt.	1	O'Brien Bros. (N. Y.)	New York, N. Y.	233 Broadway.
23	Frt.	1	do	do	Do.
24	Frt.	1	Kingston Dry Dock and Construction Co. (N. Y.)	do	Kingston, N. Y.
25	Drg.	3	West Virginia Sand & Gravel Co. (W. Va.)	Pittsburgh, Pa.	113 Kanawha Street.
26	Frt.	0	Alice M. Clapp	Seattle, Wash.	902 Twenty-second Avenue.
27	Frt.	0	Georgia Co. (Oreg.)	do	National Building.
28	Tnk.	1	Standard Shipping Co. (Del.)	Norfolk, Va.	Box 1430.
29	Tnk.	4	do	Baltimore, Md.	Second Avenue and Clinton Street.
30	Tnk.	4	do	do	Do.
31	Tnk.	5	do	do	Do.
32	Tnk.	5	do	do	Do.
33	Tnk.	7	do	do	Do.
34	Tnk.	2	do	do	Do.
35	Tnk.	1	do	Wilmington, Del.	30 Rockefeller Plaza, New York, N. Y.
36	Tnk.	1	do	do	Do.
37	Tnk.	1	do	do	Do.
38	Tnk.	1	do	do	Do.
39	Tnk.	1	do	do	Do.
40	Tnk.	1	do	do	Do.
41	Frt.	2	B. & O. R. R. Co. (Md.)	Baltimore, Md.	Baltimore and Charles Streets.
42	Fer.	1	Star City Ferry Co. (W. Va.)	Pittsburgh, Pa.	Star City, W. Va.
43	Fsh.	0	Alaska Packers Association (Calif.)	Wrangell, Alaska	111 California Street, San Francisco, Calif.
44	Frt.	1	O'Brien Bros. (N. Y.)	New York, N. Y.	233 Broadway.
45	Frt.	1	do	do	Do.
46	Tnk.	1	Star Fuel Oil Co. (N. J.)	do	277 Bergen Turnpike, Ridgefield Park, N. Y.
47	Fsh.	3	Law Lockhart	Los Angeles, Calif.	921 West Twenty-first Street.
48	Fsh.	0	Pacific American Fisheries (Del.)	Bellingham, Wash.	South Bellingham, Wash.
49	Fsh.	0	do	do	Do.
50	Fsh.	0	do	do	Do.
51	Fsh.	0	do	do	Do.
52	Fsh.	0	do	do	Do.
53	Fsh.	1	do	do	Do.
54	Fsh.	0	Deception Pass Fish Co. (Wash.)	do	Do.
55	Fsh.	0	do	do	Do.
56	Fsh.	0	do	do	Do.
57	Fsh.	0	do	do	Do.
58	Frt.	0	John W. Moore	do	La Conner, Wash.
59	Fsh.	0	Pacific American Fisheries (Del.)	do	South Bellingham, Wash.
60	Frt.	0	H. T. Cayou	Seattle, Wash.	Deer Harbor, Wash.
61	Frt.	0	do	do	Do.
62	Frt.	0	John W. Moore	do	La Conner, Wash.
63	Fsh.	0	Pacific American Fisheries (Del.)	Bellingham, Wash.	South Bellingham, Wash.
64	Fsh.	0	Robinson Fisheries Co. (Wash.)	Seattle, Wash.	Oakes Avenue, Anacortes, Wash.
65	Frt.	0	O. H. Matterand	do	Stanwood, Wash.
66	Frt.	0	Foss Co. (Wash.)	do	660 West Ewing Street.
67	Fsh.	0	Thad McGlinn	Bellingham, Wash.	616 Fifteenth Street.

¹⁰ Formerly barge {a John J. Dempsey.
 b S. O. Co. No. 4.
¹¹ Formerly barge S. O. Co. No. 5.
 a S. O. Co. No. 62.
¹² Formerly ga. s. {b S. T. Co. No. 62.
 c Socony 62.

¹³ Formerly barge {a S. O. Co. No. 1.
 b S. T. Co. No. 1.
 c Socony 1.
¹⁴ Formerly barge Studerus.
¹⁵ Formerly {a British ship Kenilworth.
 b ship Kenilworth.

Unrigged Vessels

Line No.	Official No.	Rig	Name of vessel	Tonnage		Register dimensions			When built	Where built	
				Gross	Net	Length	Breadth	Depth			
							Feet	Feet	Feet		
1	163844	Sow.	Star No. 47	26	26	51.0	15.9	4.1	1909	Bellingham, Wash.	
2	163859	Sow.	Star No. 49	26	26	51.0	15.9	4.1	1909	do.	
3										do.	
4	164751	Sow.	Star No. 50	25	25	51.4	15.9	4.0	1912	Eliza Island, Wash.	
5	164752	Sow.	Star No. 51	25	25	51.4	15.9	4.0	1912	do.	
6	164771	Sow.	Star No. 52	17	17	43.1	15.1	3.5	1912	do.	
7	164772	Sow.	Star No. 53	17	17	43.1	15.1	3.5	1912	do.	
8	165822	Sow.	Star No. 54	24	24	52.0	15.9	3.8	1914	do.	
9	166046	Sow.	Star No. 55	24	24	52.6	15.9	4.1	1915	do.	
10	166047	Sow.	Star No. 56	24	24	52.6	15.9	4.1	1915	do.	
11	166048	Sow.	Star No. 57	24	24	52.6	15.9	4.1	1915	do.	
12	166049	Sow.	Star No. 58	24	24	52.6	15.9	4.1	1915	do.	
13	166050	Sow.	Star No. 59	24	24	52.6	15.9	4.1	1915	do.	
	166051	Sow.	Star No. 60	24	24	52.6	15.9	4.1	1915	do.	
14	166907	Sow.	Star No. 61	27	27	52.0	15.9	4.3	1917	do.	
15	166908	Sow.	Star No. 62	17	17	49.8	13.6	3.2	1917	do.	
16	166909	Sow.	Star No. 63	27	27	52.0	15.9	4.3	1917	do.	
17	166910	Sow.	Star No. 64	27	27	52.0	15.9	4.3	1917	do.	
18	166911	Sow.	Star No. 65	27	27	52.0	15.9	4.3	1917	do.	
19	166994	Sow.	Star No. 66	27	27	52.0	15.9	4.3	1917	do.	
20	166995	Sow.	Star No. 67	27	27	52.0	15.9	4.3	1917	do.	
21	166996	Sow.	Star No. 68	27	27	52.0	15.9	4.3	1917	do.	
22	168629	Sow.	Star No. 69	111	111	66.4	23.6	3.7	1923	do.	
23	170276	Sow.	Star No. 70	39	39	61.4	17.9	4.3	1929	do.	
24	170280	Sow.	Star No. 71	39	39	61.4	17.9	4.2	1929	do.	
25	170297	Sow.	Star No. 72	39	39	61.4	17.9	4.2	1929	do.	
26	170298	Sow.	Star No. 73	39	39	61.4	17.9	4.2	1929	do.	
27	170386	Sow.	Star No. 74	39	39	61.4	17.9	4.2	1929	do.	
28	170387	Sow.	Star No. 75	39	39	61.4	17.9	4.2	1929	do.	
29	170548	Sow.	Star No. 76	36	36	60.1	17.9	4.0	1930	do.	
30	170552	Sow.	Star No. 77	36	36	60.1	17.9	4.0	1930	do.	
31	170561	Sow.	Star No. 78	36	36	60.5	17.9	4.0	1930	do.	
32	58140	Brg.	Staunton	146	128	81.0	28.2	7.4	1903	Port Richmond, N. Y.	
33	163911	Brg.	Staunton	429	429	184.4	23.8	11.0	1909	Elkton, Md.	
34	170515	Brg.	STEELE WELD	388	363	118.0	36.0	11.0	1929	Groton, Conn.	
35	171329	Brg.	Stella	213	213	110.0	32.0	7.0	1925	Portland, Oreg.	
36	169787	Brg.	Sterling, Jr.	320	320	112.0	34.1	9.2	1927	Newburgh, N. Y.	
37	170004	Sow.	Sterling No. 1	626	626	109.7	30.1	7.7	1908	Bremerton, Wash.	
38	171197	Brg.	Stern Light	220	220	100.0	31.0	7.8	1906	Unknown	
39	166392	Brg.	Steve Scully	448	448	113.3	28.0	13.4	1916	South Rondout, N. Y.	
40	57989	Sow.	Stevenson No. 4	64	64	75.0	20.5	5.2	1898	Seattle, Wash.	
41	58077	Sow.	Stimson No. 5	39	39	60.8	20.0	4.0	1900	Ballard, Wash.	
42	58101	Sow.	Stimson No. 7	162	162	100.0	26.0	7.2	1901	do.	
43	165839	Sow.	Stimson No. 9	181	181	90.0	28.0	7.6	1915	Seattle, Wash.	
44	165881	Sow.	Stimson No. 10	163	163	89.8	28.0	7.6	1915	do.	
45	166074	Sow.	Stimson No. 11	163	163	89.8	28.0	7.6	1915	do.	
46	167858	Sow.	Stimson No. 12	169	169	90.0	28.0	7.8	1920	do.	
47	167897	Sow.	Stimson No. 14	169	169	90.0	28.0	7.8	1920	do.	
48	168412	Sow.	Stimson No. 15	249	249	100.0	32.0	8.9	1922	do.	
49	165411	Brg.	Stockton	248	240	95.5	34.2	8.9	1913	Brooklyn, N. Y.	
50	169986	Sow.	Stony Island	75	75	76.1	22.5	5.5	1923	Detroit, Mich.	
51	171205	Brg.	Street Light	213	213	100.0	30.0	7.8		Unknown	
52	168902	Sow.	Stuart No. 1	31	31	55.6	15.9	4.1	1924	Seattle, Wash.	
53	168493	Sow.	Stuart No. 2	30	30	55.4	15.8	4.2	1926	Bellingham, Wash.	
54	166853	Cnl.	Stuart H. Brown	141	141	96.6	17.7	8.4	1912	Schuylerville, N. Y.	
55	163352	Brg.	Success	288	288	110.5	33.2	8.6	1907	Brooklyn, N. Y.	
56	166388	Brg.	Success	412	412	184.0	23.3	11.0	1916	Pocomoke City, Md.	
57	167335	Sow.	Success (concrete)	325	325	116.0	34.0	9.2	1918	Seattle, Wash.	
58	171292	Brg.	Sulphur King	588	588	132.2	29.7	13.4	1931	Kingston, N. Y.	
59	169501	Brg.	Summer Girl No. 2	96	96	123.0	24.0	3.4	1926	Madison, Ind.	
60	164246	Brg.	Summit Hill	739	641	160.8	35.0	14.7	1910	Noank, Conn.	
61	166070	Brg.	Summitville	471	471	113.4	30.4	13.2	1915	Rondout, N. Y.	
62	171198	Brg.	Sun Light	228	228	100.0	31.0	7.9	1907	Brooklyn, N. Y.	
63	230296	Sow.	Sun-Beam Flat	8	8	30.0	19.0	2.1	1931	Seattle, Wash.	
64	58099	Brg.	Sunnyside	144	127	80.0	28.3	7.4	1901	Port Richmond, N. Y.	
65	171534	Brg.	SUNOCO 23	266	261	131.5	23.5	9.0	1932	Mobile, Ala.	
66	168906	Brg.	SUNOCO No. 3	200	200	110.1	22.8	9.7	1924	Chester, Pa.	
67	168305	Sow.	Sunset	328	328	110.2	33.9	10.0	1921	Port Blakely, Wash.	
68	167343	Brg.	Sunset	399	399	95.9	30.0	13.5	1916	South Rondout, N. Y.	
69	170303	Sow.	Sunset No. 1	30	30	51.0	20.6	3.5	1925	Seldovia, Alaska	
70	170160	Sow.	Sunset No. 2	324	324	99.8	35.8	10.1	1928	Port Blakely, Wash.	
71	168256	Brg.	Sunshine	147	147	90.0	18.0	3.0	1921	Clarrington, Ohio	
72	168409	Brg.	Sunshine	15	15	50.0	12.0	3.2	1919	Evansville, Ind.	
73	168455	Brg.	Superior	412	412	18.0	23.3	11.0	1916	Pocomoke, Md.	
74	169266	Brg.	Superior	62	56	63.9	29.8	3.2	1925	Los Angeles, Calif.	
75	171911	Brg.	SUPERCRAFT	488	488	129.5	37.9	10.8	1934	Port Richmond, N. Y.	

† Formerly scow U. S. N. "Y. C. No. 171."

‡ Formerly barge Adams.

Unrigged Vessels

811

Line No.	Service	Crew	Name of owner	Home port	Address of owner
1	Fsh.	0	W. F. McTavish.....	Seattle, Wash.	Friday Harbor, Wash.
2	Fsh.	0	George Wrang.....	do.	1811 Eldridge Avenue, Bellingham, Wash.
3	Fsh.	1	Pacific American Fisheries (Del.).....	Bellingham, Wash.	South Bellingham, Wash.
4	Fsh.	0	do.....	do.	Do.
5	Fsh.	0	do.....	Juneau, Alaska.....	Do.
6	Frt.	0	do.....	do.	Do.
7	Fsh.	0	do.....	Bellingham, Wash.	Do.
8	Fsh.	0	do.....	do.	Do.
9	Fsh.	0	do.....	do.	Do.
10	Fsh.	0	do.....	do.	Do.
11	Fsh.	0	do.....	do.	Do.
12	Fsh.	0	do.....	do.	Do.
13	Fsh.	0	Harry W. Crosby.....	do.	1233 Federal Avenue, Seattle, Wash.
14	Fsh.	0	Pacific American Fisheries (Del.).....	do.	South Bellingham, Wash.
15	Fsh.	0	do.....	do.	Do.
16	Fsh.	0	do.....	do.	Do.
17	Fsh.	0	do.....	do.	Do.
18	Fsh.	0	do.....	do.	Do.
19	Fsh.	0	do.....	do.	Do.
20	Fsh.	0	do.....	do.	Do.
21	Fsh.	0	do.....	do.	Do.
22	Fsh.	0	Odin C. Johnson.....	do.	Box 219, La Conner, Wash.
23	Fsh.	0	Pacific American Fisheries (Del.).....	do.	South Bellingham, Wash.
24	Fsh.	0	do.....	do.	Do.
25	Fsh.	0	do.....	do.	Do.
26	Fsh.	0	do.....	do.	Do.
27	Fsh.	0	do.....	do.	Do.
28	Fsh.	0	do.....	do.	Do.
29	Fsh.	0	do.....	Juneau, Alaska.....	Do.
30	Fsh.	0	do.....	Seward, Alaska.....	Do.
31	Fsh.	0	do.....	do.	Do.
32	Frt.	2	B. & O. R. R. Co. (Md.).....	Baltimore, Md.	Baltimore and Charles Streets.
33	Frt.	1	Southern Transportation Co. (N. J.).....	Philadelphia, Pa.	Commercial Trust Building.
34	Frt.	4	Simmons Lee Corporation (N. Y.).....	New York, N. Y.	44 Whitehall Street.
35	Frt.	0	Portland Gravel Co. (Oreg.).....	Portland, Oreg.	289 East Salmon Street.
36	Frt.	1	New York Trap Rock Corporation (N. Y.).....	New York, N. Y.	250 Park Avenue.
37	Fsh.	0	Lars Fish Co. (Wash.).....	Seattle, Wash.	Stanwood, Wash.
38	Frt.	1	O'Brien Bros. (N. Y.).....	New York, N. Y.	233 Broadway.
39	Frt.	1	M. & J. Tracy (N. Y.).....	do.	1 Broadway.
40	Frt.	0	Northwest Bible Schools (Wash.).....	Tacoma, Wash.	Rust Building.
41	Fsh.	0	John Hansen.....	Seattle, Wash.	La Push, Wash.
42	Frt.	0	Foss Launch & Tug Co. (Wash.).....	Tacoma, Wash.	400 Dock Street.
43	Frt.	0	Stimson Mill Co. (Wash.).....	Seattle, Wash.	Vernon and Shilshole Streets.
44	Frt.	0	Foss Co. (Wash.).....	do.	660 West Ewing Street.
45	Frt.	0	Stimson Mill Co. (Wash.).....	do.	Vernon and Shilshole Streets.
46	Frt.	0	do.....	do.	Do.
47	Frt.	0	do.....	do.	Do.
48	Frt.	0	do.....	do.	Do.
49	Frt.	1	Capitol Materials Co. (Del.).....	Washington, D. C.	2 S Street SW.
50	Msc.	1	William P. Jepson.....	Milwaukee, Wis.	Washington Island, Wis.
51	Frt.	1	O'Brien Bros. (N. Y.).....	New York, N. Y.	233 Broadway.
52	Fsh.	0	Ketchikan Packing Co. (Alaska).....	Ketchikan, Alaska	do.
53	Fsh.	0	do.....	do.	do.
54	Frt.	1	Henry Gordon.....	New York, N. Y.	c/o M. E. Finnican, 11 Moore Street.
55	Frt.	1	James P. McAllister.....	do.	17 State Street.
56	Frt.	2	Diamond "P" Transportation Co. (Del.).....	Philadelphia, Pa.	161 South Front Street.
57	Frt.	0	G. W. Ninemire.....	Seattle, Wash.	Montesano, Wash.
58	Frt.	1	New York Scow Corporation (N. Y.).....	New York, N. Y.	120 Broadway.
59	Pas.	2	Grant Dean.....	Louisville, Ky.	Frankfort, Ky.
60	Frt.	2	Lehigh Coal & Navigation Co. (Pa.).....	New York, N. Y.	143 Liberty Street.
61	Frt.	1	M. and J. Tracy (N. Y.).....	do.	1 Broadway.
62	Frt.	1	O'Brien Bros. (N. Y.).....	do.	233 Broadway.
63	Frt.	1	R. A. Sohrlide.....	Seattle, Wash.	Route 1, Box 361, Gig Harbor, Wash.
64	Frt.	2	B. & O. R. R. Co. (Md.).....	Baltimore, Md.	Baltimore and Charles Streets.
65	Tnk.	1	Sun Oil Co. (N. J.).....	Philadelphia, Pa.	1608 Walnut Street.
66	Tnk.	2	Sun Oil Co. (N. J.).....	do.	Do.
67	Frt.	6	Salmon Bay Sand & Gravel Co. (Wash.).....	Seattle, Wash.	5228 Shilshole Avenue.
68	Frt.	1	M. & J. Tracy (N. Y.).....	New York, N. Y.	1 Broadway.
69	Fsh.	0	Axel Olsen.....	Seward, Alaska.	Anchorage, Alaska.
70	Frt.	0	Salmon Bay Sand & Gravel Co. (Wash.).....	Seattle, Wash.	5228 Shilshole Avenue.
71	Pas.	0	J. A. Cresap.....	Pittsburgh, Pa.	Moundsville, W. Va.
72	Pas.	1	Oito G. Rauh.....	Evansville, Ind.	164 South Kentucky Avenue.
73	Frt.	1	Diamond "P" Transportation Co. (Del.).....	Philadelphia, Pa.	161 South Front Street.
74	Fsh.	1	Franco Italian Packing Co. (Calif.).....	Los Angeles, Calif.	Fish Harbor, East San Pedro, Calif.
75	Frt.	1	Simmons-Lee Corporation (N. Y.).....	New York, N. Y.	44 Whitehall Street.

³ Formerly barge { a M. T. C. No. 102.
b Marie Gas Co. No. 202.

⁴ Formerly barge Trenton.

Unrigged Vessels

Line No.	Official No.	Rig	Name of vessel	Tonnage		Register dimensions			When built	Where built
				Gross	Net	Length	Breadth	Depth		
						Feet	Feet	Feet		
1	170093	Brg.	SUPER-I.....+	626	626	175.1	36.1	12.2	1928	Chester, Pa.....
2	162324	Brg.	Support.....	368	368	85.0	30.1	7.3	1904	Brooklyn, N. Y.....
3	168864	Brg.	Supreme.....	443	443	116.0	28.9	12.5	1917	Kingston, N. Y.....
4	162733	Brg.	Susan Clark.....	145	145	96.0	20.0	9.4	1888	South Rondout, N. Y.....
5	169359	Brg.	Susanne.....	981	851	208.5	32.4	19.6	1875	Whitehaven, England.....
6	168213	Brg.	Susie Scully.....	457	457	114.0	29.0	13.1	1920	Kingston, N. Y.....
7	163772	Sow.	Susitna No. 1.....	136	136	100.0	30.8	5.4	1909	Seattle, Wash.....
8	163773	Sow.	Susitna No. 2.....	44	44	65.0	20.8	3.8	1909	do.....
9	163496	Brg.	Susquehanna.....+	391	391	164.1	23.8	11.0	1908	Elkton, Md.....
10	165535	Brg.	Suwannee.....+	466	466	200.4	23.8	11.0	1913	Chesapeake City, Md.....
11	166385	Brg.	Swan.....	538	538	125.0	32.1	8.0	1916	Portland, Oreg.....
12	171643	Brg.	Swan.....	24	24	50.0	11.0	1.9	1933	Antiquity, Ohio.....
13	208230	Brg.	Sweetser Linthicum.....+	695	652	199.3	32.1	11.7	1910	Elkton, Md.....
14	169090	Brg.	Sylamore Ferry.....	10	10	63.0	11.0	2.0	1924	East Sylamore, Ark.....
15	162164	Brg.	Sylvester.....	382	365	121.0	27.5	12.0	1904	Goldersleeve, Conn.....
16	167235	Sow.	T. R.....	22	22	50.0	15.0	3.6	1918	Alexandria Bay, N. Y.....
17	171230	Sow.	T. T.....	27	27	50.0	14.0	4.5	1930	Yakutat, Alaska.....
18	170228	Sow.	T. No. 1.....	57	57	49.2	16.0	4.2	1929	Bellingham, Wash.....
19	170367	Sow.	T. No. 2.....	8	8	35.0	10.6	3.0	1929	do.....
20	215209	Sow.	T. I. P.....	8	8	37.1	10.2	2.4	1917	Fishers Landing, N. Y.....
21	170401	Sow.	T. No. 3.....	8	8	35.0	10.6	3.0	1929	Bellingham, Wash.....
22	170554	Sow.	T. No. 5.....	18	18	44.2	13.1	3.8	1930	Oak Harbor, Wash.....
23	171243	Sow.	T. No. 6.....	5	5	34.3	10.7	2.0	1920	Whidby Island, Wash.....
24	171244	Sow.	T. No. 7.....	5	5	34.3	10.7	2.0	1920	do.....
25	171245	Sow.	T. No. 8.....	5	5	32.1	11.1	1.8	1920	do.....
26	168914	Sow.	T. N. T. (steel).....	175	175	111.0	30.0	5.7	1924	River Rouge, Mich.....
27	167705	Sow.	T. B. Co. No. 3.....	28	28	43.4	20.0	3.9	1919	do.....
28	167253	Sow.	T. H. P. No. 4.....	28	28	50.0	16.0	4.4	1918	Port Blakely, Wash.....
29	167254	Sow.	T. H. P. No. 5.....	28	28	50.0	16.0	4.4	1918	do.....
30	163672	Sow.	T. M. Co. No. 3.....	64	64	59.6	25.2	5.3	1901	Tacoma, Wash.....
31	167533	Sow.	T. P. Co. No. 1.....	26	26	51.0	15.9	4.1	1919	Bellingham, Wash.....
32	167534	Sow.	T. P. Co. No. 2.....	26	26	51.0	15.9	4.1	1919	do.....
33	165126	Sow.	T. P. Co. No. 15.....	23	23	50.8	16.0	3.6	1913	Port Townsend, Wash.....
34	168579	Brg.	T. A. T. Corp. No. 31 (steel).....+	501	501	162.0	36.0	9.7	1923	Chester, Pa.....
35	168905	Brg.	T. A. T. Corp. No. 32 (steel).....+	304	304	126.1	32.1	9.8	1924	do.....
36	164722	Sow.	T. H. P. Co. No. 2.....	24	24	50.2	16.0	3.5	1912	Port Blakely, Wash.....
37	166220	Sow.	T. H. P. Co. No. 3.....	79	79	65.9	23.9	4.3	1916	do.....
38	171079	Sow.	T. T. B. Co. No. 1.....	69	69	62.5	24.0	5.4	1925	South Bend, Wash.....
39	169752	Brg.	T. C. I. S. G. No. 2.....	428	428	139.4	25.0	12.4	1927	Mobile, Ala.....
40	169753	Brg.	T. C. I. S. G. No. 3.....	428	428	139.4	25.0	12.4	1927	do.....
41	169754	Brg.	T. C. I. S. G. No. 4.....	428	428	139.4	25.0	12.4	1927	do.....
42	169981	Brg.	T. C. I. S. G. No. 5 (steel).....	428	428	139.4	25.0	12.4	1928	do.....
43	169992	Brg.	T. C. I. S. G. No. 6 (steel).....	428	428	139.4	25.0	12.4	1928	do.....
44	170008	Brg.	T. C. I. S. G. No. 7 (steel).....	428	428	139.4	25.0	12.4	1928	do.....
45	170099	Brg.	T. C. I. S. G. No. 8 (steel).....	428	428	139.4	25.0	12.4	1928	do.....
46	170100	Brg.	T. C. I. S. G. No. 9 (steel).....	428	428	139.4	25.0	12.4	1928	do.....
47	169542	Sow.	T. M. B. Co. Tank No. 1.....	154	154	900.7	34.0	5.7	1926	Seattle, Wash.....
48	59584	Sow.	T. T. & B. Co. No. 3.....	192	192	90.0	30.8	8.0	1902	Tacoma, Wash.....
49	162417	Sow.	T. T. & B. Co. No. 4.....	150	150	78.0	28.5	7.4	1905	do.....
50	164782	Sow.	T. T. & B. Co. No. 4.....	111	111	77.8	28.0	6.0	1912	Seattle, Wash.....
51	39777	Sow.	T. T. & B. Co. No. 5.....	129	129	85.0	25.8	7.1	1900	Tacoma, Wash.....
52	162684	Sow.	T. T. & B. Co. No. 6.....	165	165	91.0	30.0	7.1	1905	do.....
53	163792	Sow.	T. T. & B. Co. No. 8.....	151	151	82.5	30.9	7.3	1909	do.....
54	163832	Sow.	T. T. & B. Co. No. 9.....	180	180	86.3	30.7	8.4	1909	do.....
55	168560	Sow.	T. T. & B. Co. No. 10.....	310	310	100.9	36.2	10.4	1922	Lakebay, Wash.....
56	169644	Sow.	T. T. & B. Co. No. 12.....	131	131	79.8	32.5	6.0	1917	Tacoma, Wash.....
57	169790	Sow.	T. T. & B. Co. No. 14.....	295	295	100.0	36.0	9.5	1927	Port Blakely, Wash.....
58	170123	Sow.	T. T. & B. Co. No. 15.....	294	294	99.8	35.9	9.4	1928	do.....
59	171622	Brg.	T. E. GREER.....	341	335	100.0	42.0	8.0	1912	Rockport, Ill.....
60	168804	Brg.	T. F. NEWMAN.....	1,205	1,133	174.5	40.1	20.0	1923	Cleveland, Ohio.....
61	169431	Brg.	T. H. Riddle.....	306	306	111.8	33.8	8.8	1924	Tottenville, N. Y.....
62	164261	Brg.	T. H. Trahey.....	494	494	130.0	33.3	5.5	1910	St. Michael, Alaska.....
63	169428	Brg.	T. J. Kelleher.....	306	306	111.8	33.8	8.8	1924	Tottenville, N. Y.....
64	169429	Brg.	T. M. Lynch.....	306	306	111.8	33.8	8.8	1924	do.....
65	168519	Brg.	T. R. Finucane.....	240	240	101.4	21.5	10.7	1922	Kingston, N. Y.....
66	164918	Sow.	Tacoma No. 1.....	26	26	53.8	16.5	3.7	1912	Tacoma, Wash.....
67	163591	Sow.	Tacoma No. 3.....	53	53	61.0	24.2	4.3	1906	do.....
68	163592	Sow.	Tacoma No. 4.....	53	53	61.0	24.2	4.3	1906	do.....
69	163630	Sow.	Tacoma No. 5.....	63	63	61.0	24.5	5.1	1907	do.....

1 Formerly ^a British bark Routenbeck.
 2 Formerly ^b Danish bark Bellas.
 3 Formerly schooner barge William L. Donohue.

4 Formerly barge ^a E. J. R. R. & T. Co. No. 31.
 5 Formerly barge ^b T. W. O. Co. No. 31.

Unrigged Vessels

813

Line No.	Service	Crew	Name of owner	Home port	Address of owner
1	Tnk.	2	Utility Oil Corporation (N. Y.)	New York, N. Y.	Bridge Plaza North, Long Island City, N. Y.
2	Frnt.	1	New York & Cuba Mail S. S. Co. (Me.)	do	Foot Wall Street.
3	Frnt.	1	Mary Murphy	do	15 Whitehall Street.
4	Frnt.	1	Keeler Transportation Line (N. Y.)	do	151-17 Sixth Road, Whitestone, L. I., N. Y.
5	Frnt.	5	S. A. Gulls	Charleston, S. C.	106 Concord Street.
6	Frnt.	1	Della Tucker	New York, N. Y.	178 East Thirty-second Street (B).
7	Frnt.	0	Alaska Rivers Navigation Co. (Alaska)	Seward, Alaska	McGrath, Alaska.
8	Frnt.	0	do	do	Do.
9	Frnt.	1	Southern Transportation Co. (N. J.)	Philadelphia, Pa.	Commercial Trust Building.
10	Frnt.	1	do	do	Do.
11	Pas.	0	Lenbei Co. (Oreg.)	Portland, Oreg.	Foot Alder Street.
12	Frnt.	0	Charles Stone	Pittsburgh, Pa.	Leon, W. Va.
13	Frnt.	2	Eastern Transportation Co. (Del.)	Wilmington, Del.	Ford Building.
14	Pas.	1	W. E. Dobbins	Memphis, Tenn.	Sylamore, Ark.
15	Frnt.	1	Seaboard & Inland Barge Co. (N. Y.)	New York, N. Y.	1 Broadway.
16	Frnt.	0	D. M. Crawford	Cape Vincent, N. Y.	Alexandria Bay, N. Y.
17	Fsh.	0	Hardy Tretzger	Juneau, Alaska	Yakutat, Alaska.
18	Fsh.	0	John Troxell	Bellingham, Wash.	505 Fifteenth Street.
19	Frnt.	0	Pan American Aviation Supply Corporation (Del.)	Seattle, Wash.	135 East Forty-second Street, New York, N. Y.
20	Frnt.	1	Easton Bros. (N. Y.)	Cape Vincent, N. Y.	Depauville, N. Y.
21	Frnt.	0	Pan American Aviation Supply Corporation (Del.)	Seattle, Wash.	135 East Forty-second Street, New York, N. Y.
22	Fsh.	0	John Troxell	do	505 Fifteenth Street, Bellingham Wash.
23	Fsh.	1	do	Bellingham, Wash.	Do.
24	Fsh.	1	N. G. Miller	do	Oak Harbor, Wash.
25	Fsh.	1	John Troxell	do	505 Fifteenth Street.
26	Mso.	0	United States Dredge & Dock Co. (Del.)	Detroit, Mich.	Box 271, Wyandotte, Mich.
27	Frnt.	0	Merrill & Ring Lumber Co. (Wash.)	Seattle, Wash.	White Building.
28	Fsh.	0	Alaska Pacific Salmon Co. (Nev.)	Ketchikan, Alaska	
29	Fsh.	0	do	do	
30	Frnt.	0	Harbor Sand & Gravel Co. (Wash.)	Seattle, Wash.	End East Market Street, Aberdeen, Wash.
31	Fsh.	0	Ketchikan Packing Co. (Alaska)	Ketchikan, Alaska	
32	Fsh.	0	do	do	
33	Fsh.	0	Rado Packovich	do	Hawk Inlet, Alaska.
34	Tnk.	2	Tide Water Associated Transport Corporation (Del.)	Wilmington, Del.	7 West Tenth Street.
35	Tnk.	2	do	do	Do.
36	Fsh.	0	Alaska Pacific Salmon Co. (Nev.)	Ketchikan, Alaska	
37	Fsh.	0	do	do	
38	Frnt.	0	Transit Tow Boat Co. (Wash.)	Seattle, Wash.	Raymond, Wash.
39	Frnt.	0	Tennessee Coal Iron & R. R. Co. (Tenn.)	Mobile, Ala.	Brown Marx Building, Birmingham, Ala.
40	Frnt.	0	do	do	Do.
41	Frnt.	0	do	do	Do.
42	Frnt.	0	do	do	Do.
43	Frnt.	0	do	do	Do.
44	Frnt.	0	do	do	Do.
45	Frnt.	0	do	do	Do.
46	Frnt.	0	do	do	Do.
47	Frnt.	0	English Lumber Co. (Wash.)	Seattle, Wash.	Ballard Station.
48	Frnt.	0	Tacoma Tug & Barge Co. (Wash.)	Tacoma, Wash.	N. P. Dock.
49	Frnt.	0	do	do	Do.
50	Frnt.	0	Katie Winkler	Seattle, Wash.	3615 Burke Avenue
51	Frnt.	0	Tacoma Tug & Barge Co. (Wash.)	Tacoma, Wash.	N. P. Dock.
52	Frnt.	0	do	do	Do.
53	Frnt.	0	do	do	Do.
54	Frnt.	0	do	do	Do.
55	Frnt.	0	do	do	Do.
56	Frnt.	0	do	do	Do.
57	Frnt.	1	do	do	Do.
58	Frnt.	0	do	do	Do.
59	Drg.	19	SSC Holding Corporation (N. Y.)	Peoria, Ill.	C/o Walsh-Lascelles Co., Marine Trust Building, Buffalo, N. Y.
60	Frnt.	6	Great Lakes Towing Co. (N. J.)	Duluth, Minn.	N. P. Dock.
61	Frnt.	1	New York Trap Rock Corporation (N. Y.)	New York, N. Y.	250 Park Avenue.
62	Frnt.	2	American Yukon Navigation Co. (W. Va.)	St. Michael, Alaska	Alaska Building, Seattle, Wash.
63	Frnt.	1	New York Trap Rock Corporation (N. Y.)	New York, N. Y.	250 Park Avenue.
64	Frnt.	1	do	do	Do.
65	Frnt.	1	Marine Transit Corporation (N. Y.)	do	c/o Irving Trust Co., 1 Wall Street.
66	Frnt.	0	Foss Launch & Tug Co. (Wash.)	Tacoma, Wash.	400 Dock Street.
67	Frnt.	0	do	do	Do.
68	Frnt.	0	do	do	Do.
69	Frnt.	0	do	do	Do.

¹ Formerly barge {a E. J. R. R. & T. Co. No. 32.
b T. W. O. Co. No. 32.

² Formerly scow Griffin No. 1.

Unrigged Vessels

Line No.	Official No.	Rig	Name of vessel	Tonnage		Register dimensions			When built	Where built
				Gross	Net	Length	Breadth	Depth		
				Feet						
1	164919	Scw.	Tacoma No. 6.....	37	37	61.0	20.7	3.6	1912	Tacoma, Wash.
2	59489	Brg.	Tacoma Mill Co. No. 1.....	140	140	75.7	36.6	6.0	1896	do.
3	59490	Brg.	Tacoma Mill Co. No. 2.....	230	230	101.0	36.6	7.3	1898	do.
4	167765	Brg.	Tague Bros.....	395	395	107.0	28.2	12.5	1919	Kingston, N. Y.
5	167992	Brg.	Tague Sisters.....	457	457	114.0	29.0	13.1	1920	do.
6	169522	Brg.	Tahoe No. 8.....	26	26	50.6	20.0	3.0	1925	Tahoe, Calif.
7	171100	Brg.	Tall Light.....	224	224	100.0	31.0	7.9	1913	Brooklyn, N. Y.
8	164398	Scw.	Taku No. 1.....	22	22	50.0	16.4	3.5	1911	Port Blakely, Wash.
9	167551	Scw.	Taku No. 1.....	85	85	64.9	24.0	4.2	1919	do.
10	164399	Scw.	Taku No. 2.....	8	8	36.0	9.8	2.9	1911	do.
11	167614	Scw.	Taku No. 3.....	31	31	60.5	16.5	4.0	1919	Taku Harbor, Alaska.
12	167615	Scw.	Taku No. 4.....	31	31	60.5	16.5	4.0	1919	do.
13	170069	Scw.	Taku No. 6.....	83	83	58.0	17.5	3.9	1928	do.
14	167618	Scw.	Taku No. 7.....	7	7	36.4	10.4	2.8	1919	do.
15	167919	Scw.	Taku No. 13.....	22	22	55.0	16.5	3.5	1920	do.
16	168234	Scw.	Taku No. 14.....	22	22	55.0	16.5	3.5	1920	do.
17	146964	Scw.	Talco.....	14	14	60.3	10.7	2.9	1903	Ballard, Wash.
18	202701	Brg.	Tamanend.....	721	623	177.0	35.0	14.2	1905	Noank, Conn.
19	165724	Brg.	Tampa.....	473	473	201.3	23.8	11.0	1914	Elkton, Md.
20	168374	Drg.	TAMPA.....	580	506	146.5	34.0	11.2	1912	Philadelphia, Pa.
21	164446	Scw.	Tangent.....	498	492	151.0	36.5	10.1	1911	Superior, Wis.
22	168601	Brg.	TAR AND FUEL NO. 1.....	595	590	174.6	40.0	9.3	1921	New Orleans, La.
23	168085	Brg.	Taylor.....	525	525	116.0	31.3	14.5	1920	South Rondout, N. Y.
24	170682	Drg.	Tchefuncta.....	535	398	136.0	36.0	10.4	1930	Madisonville, La.
25	59606	Brg.	Teddy.....	379	379	100.6	31.5	9.2	1903	Stellacoom, Wash.
26	163976	Brg.	Teddy.....	427	427	162.6	35.4	9.0	1909	Lake Charles, La.
27	168605	Brg.	TEDDY BURKE.....	269	261	151.7	34.3	9.0	1883	Newburgh, N. Y.
28	172007	Brg.	TELCO No. 8.....	314	314	110.0	30.0	10.0	1935	Brooklyn, N. Y.
29	170475	Brg.	Tell City Ferry Barge.....	19	19	55.5	15.0	2.8	1928	Tell City, Ind.
30	170452	Scw.	Teller No. 1.....	20	20	40.0	17.0	4.0	1929	Teller, Alaska.
31	166239	Brg.	TELLIQUA.....	11	11	55.0	15.0	1.7	1916	Knoxville, Tenn.
32	166478	Brg.	Temple.....	285	285	99.8	36.0	8.7	1916	Tottenville, N. Y.
33	170012	Scw.	Tenakee No. 1.....	23	23	49.0	16.0	3.5	1918	Tenakee, Alaska.
34	170013	Scw.	Tenakee No. 2.....	18	18	45.0	15.0	3.2	1918	do.
35	170243	Scw.	Tenakee No. 3.....	29	29	55.0	16.0	4.0	1929	Seattle, Wash.
36	163449	Scw.	Tenas.....	11	11	35.9	12.1	3.4	1908	Port Townsend, Wash.
37	167411	Brg.	Tennessee.....	915	888	214.0	32.0	14.3	1918	Chesapeake City, Md.
38	163979	Brg.	Tennessee Girl.....	427	427	162.6	35.4	9.0	1909	Lake Charles, La.
39	168647	Brg.	Terence O'Boyle.....	2,200	2,200	267.3	46.0	23.6	1919	Brunswick, Ga.
40	166489	Brg.	Terrell.....	295	295	100.0	36.0	9.1	1916	Tottenville, N. Y.
41	167733	Brg.	TEXACO 155.....	582	582	196.0	34.2	9.2	1919	Bath, Me.
42	167767	Brg.	TEXACO 156.....	582	582	196.0	34.2	9.2	1919	do.
43	167768	Scw.	TEXACO 157.....	398	393	135.0	34.2	9.2	1919	do.
44	167769	Brg.	TEXACO 158.....	583	583	196.0	34.2	9.2	1919	do.
45	168067	Brg.	TEXACO 171.....	657	634	175.6	33.1	13.6	1920	do.
46	168090	Brg.	TEXACO 172.....	658	634	175.6	33.1	13.6	1921	do.
47	168102	Brg.	TEXACO 173.....	658	634	175.6	33.1	13.6	1921	do.
48	170284	Brg.	TEXACO 259.....	484	480	131.0	40.0	11.5	1925	Los Angeles, Calif.
49	171509	Brg.	TEXACO 319.....	175	171	130.2	30.0	5.0	1932	Beaumont, Tex.
50	171579	Brg.	TEXACO 323.....	652	652	174.7	40.0	11.3	1932	Wilmington, Del.
51	171591	Brg.	TEXACO 324.....	825	825	208.1	39.1	11.7	1933	Chester, Pa.
52	171696	Brg.	TEXACO 326.....	792	792	208.1	39.1	11.8	1934	Camden, N. J.
53	171665	Brg.	TEXACO 325.....	792	792	208.1	39.1	11.8	1934	do.
54	171533	Brg.	TEXACO 354.....	266	261	131.5	23.5	9.0	1932	Mobile, Ala.
55	171735	Brg.	TEXACO 355.....	346	335	150.3	35.1	6.8	1934	Beaumont, Tex.
56	168434	Brg.	TEXACO 373.....	1,048	957	200.0	35.2	16.6	1920	Nashville, Tenn.
57	171942	Brg.	TEXACO 379.....	1,062	1,058	210.0	40.6	14.1	1935	Beaumont, Tex.
58	166548	Brg.	Texas.....	524	524	95.7	34.2	8.5	1916	Rondout, N. Y.
59	168086	Drg.	Texas.....	378	296	120.7	36.1	7.4	1912	Rome, N. Y.
60	170024	Brg.	Texas.....	12	12	64.0	11.6	2.3	1922	New Matamoras, Ohio.
61	170370	Brg.	Thelma Ruth.....	10	10	57.9	10.2	2.2	1924	Hannibal, Ohio.
62	168680	Scw.	The Clyde (composite).....	704	563	150.0	40.0	12.0	1922	Superior, Wis.
63	162918	Brg.	The Limit.....	688	641	164.0	45.0	10.4	1921	do.
64	169977	Scw.	The Saybrook Dredging Co. No. 2.....	13	13	36.6	14.0	3.0	1927	Old Saybrook, Conn.
65	165185	Brg.	The Williams Line No. 20.....	209	209	89.1	32.2	8.5	1913	Brooklyn, N. Y.
66	170503	Brg.	Theo. B.....	22	22	50.2	18.0	2.8	1929	Paducah, Ky.
67	167382	Brg.	Theodore Miller, jr.....	236	222	105.3	22.5	10.5	1918	Cohoes, N. Y.
68	166761	Brg.	Theo. Tallaksen.....	360	360	113.7	36.1	9.7	1913	Rockland Lake, N. Y.
69	166473	Brg.	Theodore.....	224	224	94.8	32.1	8.3	1916	Brooklyn, N. Y.
70	167667	Brg.	Theodore H. Rohde.....	544	510	205.8	23.9	11.6	1919	Baltimore, Md.

1 Formerly barge No. 415.

2 Formerly st. s. John Rodgers.

3 Formerly barge Ainsley.

4 Formerly barge Calpet No. 1.

Unrigged Vessels

815

Line No.	Serv-ice	Crew	Name of owner	Home port	Address of owner
1	Frt.	1	W. F. McTavish.....	Seattle, Wash.....	Friday Harbor, Wash.
2	Frt.	0	Roche Harbor Lime & Cement Co. (Wash.).....	Port Townsend, Wash.	Pioneer Building, Seattle, Wash.
3	Frt.	0	do.....	do.....	Do.
4	Frt.	1	Cleary Brothers (N. Y.).....	New York, N. Y.....	116 Broad Street.
5	Frt.	1	do.....	do.....	Do.
6	Pas.	1	Tahoe Transportation Co. (Calif.).....	San Francisco, Calif.....	464 California Street.
7	Frt.	1	O'Brien Bros. (N. Y.).....	New York, N. Y.....	233 Broadway.
8	Fsh.	0	Libby, McNeill & Libby (Me.).....	Juneau, Alaska.....	Taku Harbor, Alaska.
9	Frt.	0	do.....	Seattle, Wash.....	88 Hamlin Street.
10	Fsh.	0	do.....	Juneau, Alaska.....	Taku Harbor, Alaska.
11	Fsh.	0	do.....	do.....	Do.
12	Fsh.	0	do.....	do.....	Do.
13	Fsh.	0	do.....	do.....	Do.
14	Fsh.	0	do.....	do.....	Do.
15	Fsh.	0	do.....	do.....	Do.
16	Fsh.	0	do.....	do.....	88 Hamlin Street, Seattle, Wash.
17	Frt.	0	Thomas A. Petersen.....	Nome, Alaska.....	Teller, Alaska.
18	Frt.	3	H. P. Dilkes.....	Philadelphia, Pa.....	308 Chestnut Street.
19	Frt.	2	Southern Transportation Co. (N. J.).....	do.....	Commercial Trust Building.
20	Drg.	17	Standard Dredging Co. (N. J.).....	New York, N. Y.....	80 Broad Street.
21	Frt.	6	Union Construction Co. (Iowa).....	Duluth, Minn.....	Duluth Boat Club Building, Lake Avenue South.
22	Frt.	2	Tar and Fuel Transport Corporation (N. Y.).....	New York, N. Y.....	17 Battery Place.
23	Frt.	1	Thomas J. Howard.....	do.....	Do.
24	Drg.	19	Jahncke Service (La.).....	New Orleans, La.....	814 Howard Avenue
25	Tnk.	0	Foss Co. (Wash.).....	Seattle, Wash.....	660 West Ewing Street.
26	Frt.	1	Pensacola Transport Co. (Fla.).....	Pensacola, Fla.....	812 South Palafox Street.
27	Frt.	2	New York Tank Barge Co. (N. Y.).....	New York, N. Y.....	7 West Forty-second Street.
28	Tnk.	1	Telco Oil Transport Corporation (N. Y.).....	do.....	Heberton Avenue, Port Richmond, S. I., N. Y.
29	Fer.	1	Wilson Ferry Co. (Ky.).....	Louisville, Ky.....	Owensboro, Ky.
30	Frt.	0	Thomas A. Petersen.....	Nome, Alaska.....	Teller, Alaska.
31	Fer.	0	B. J. Foute.....	Chattanooga, Tenn.....	McGhee, Tenn.
32	Frt.	1	Agwilines (Me.).....	New York, N. Y.....	Foot Wall Street.
33	Fsh.	1	J. D. Roop.....	Juneau, Alaska.....	632 Thirty-sixth Avenue, North, Seattle, Wash.
34	Fsh.	1	do.....	do.....	Do.
35	Fsh.	0	do.....	do.....	Do.
36	Fsh.	0	Booth Fisheries Corporation (Del.).....	Seattle, Wash.....	Foot Wall Street.
37	Frt.	2	Southern Transportation Co. (N. J.).....	Philadelphia, Pa.....	Commercial Trust Building.
38	Frt.	1	J. W. Scott.....	New Orleans, La.....	305 Canal Commercial Building.
39	Frt.	2	Anthony O'Boyle.....	New York, N. Y.....	11 Moore Street.
40	Frt.	1	Agwilines (Me.).....	do.....	Foot Wall Street.
41	Tnk.	1	Texas Co. (Del.).....	Wilmington, Del.....	7 West Tenth Street.
42	Tnk.	1	do.....	do.....	Do.
43	Tnk.	1	do.....	do.....	Do.
44	Tnk.	1	do.....	do.....	Do.
45	Tnk.	5	do.....	do.....	Do.
46	Tnk.	5	do.....	do.....	Do.
47	Tnk.	5	do.....	do.....	Do.
48	Tnk.	3	Texas Co. (Calif.).....	Los Angeles, Calif.....	929 South Broadway.
49	Tnk.	1	Texas Co. (Del.).....	Wilmington, Del.....	7 West Tenth Street.
50	Tnk.	4	do.....	do.....	Do.
51	Tnk.	1	do.....	do.....	Do.
52	Tnk.	2	do.....	do.....	Do.
53	Tnk.	3	do.....	do.....	Do.
54	Tnk.	1	do.....	do.....	Do.
55	Tnk.	1	do.....	do.....	Do.
56	Tnk.	2	do.....	do.....	Do.
57	Tnk.	0	do.....	do.....	Do.
58	Frt.	1	Southern Pacific Co. (Ky.).....	New York, N. Y.....	Pier 49, North River.
59	Drg.	12	Waterways Engineering Co. (Wis.).....	Milwaukee, Wis.....	924 McDonald Street, Green Bay, Wis.
60	Fer.	1	Wellsburg-Brilliant Bridge & Ferry Co. (W. Va.).....	Pittsburgh, Pa.....	Corner Main Street and Ohio River, Wellsburg, W. Va.
61	Fer.	1	Frank Lloyd.....	Cincinnati, Ohio.....	Hannibal, Ohio.
62	Frt.	6	Merritt-Chapman & Whitney Corporation (Del.).....	Duluth, Minn.....	Alworth Building.
63	Frt.	4	do.....	do.....	Do.
64	Drg.	1	Saybrook Dredging Co. (Conn.).....	Hartford, Conn.....	Old Saybrook, Conn.
65	Frt.	1	Williams Line (N. Y.).....	New York, N. Y.....	59 Pearl Street.
66	Fer.	2	Iuka Ferry Co. (Ky.).....	Louisville, Ky.....	Iuka, Ky.
67	Frt.	1	Napoleon J. Glode.....	New York, N. Y.....	c/o M. E. Finnican, Pier 6, East River.
68	Frt.	1	New York Trap Rock Corporation (N. Y.).....	do.....	250 Park Avenue.
69	Frt.	1	L. Boyer's Sons Co. (N. J.).....	New York, N. Y.....	21 West Street.
70	Frt.	4	Eastern Transportation Co. (Del.).....	Wilmington, Del.....	Ford Building.

^a Formerly barge Oil Tanker No. 1.
^b Formerly barge M. T. C. No. 101.

^c Formerly barge {
^a Nashville.
^b Apco No. 1.
^c Petroleum No. 2.

Unrigged Vessels

Line No.	Official No.	Rig	Name of vessel	Tonnage		Register dimensions			When built	Where built
				Gross	Net	Length	Breadth	Depth		
1	168548	Brg.	Theresa O'Boyle	2,200	2,200	267.3	46.0	23.6	1919	Brunswick, Ga.
2	170316	Brg.	30	232	232	119.7	28.0	7.4	1921	Wilmington, Del.
3	170317	Brg.	31	232	232	119.7	28.0	7.4	1921	do.
4	171223	Brg.	31	267	267	131.0	36.5	6.8	1910	Portland, Oreg.
5	170318	Brg.	32	232	232	119.7	28.0	7.4	1921	Wilmington, Del.
6	171224	Brg.	32	267	267	131.0	36.5	6.8	1910	Portland, Oreg.
7	170319	Brg.	33	232	232	119.7	28.0	7.4	1921	Wilmington, Del.
8	171225	Brg.	33	267	267	131.0	36.5	6.8	1910	Portland, Oreg.
9	170320	Brg.	34	232	232	119.7	28.0	7.4	1921	Wilmington, Del.
10	170321	Brg.	35	232	232	119.7	28.0	7.4	1921	do.
11	164188	Sow.	36 (steel)	352	352	109.0	33.0	11.4	1906	Buffalo, N. Y.
12	170322	Brg.	36	232	232	119.7	28.0	7.4	1921	Wilmington, Del.
13	170323	Brg.	37	232	232	119.7	28.0	7.4	1921	do.
14	170324	Brg.	38	266	266	119.8	30.2	8.1	1923	do.
15	170325	Brg.	39	266	266	119.8	30.2	8.1	1923	do.
16	164289	Sow.	Thlinket	15	15	40.2	14.1	3.6	1911	Port Townsend, Wash.
17	163752	Brg.	Thomas	314	309	110.5	32.6	9.5	1909	Gildersleeve, Conn.
18	171628	Brg.	Thomas R.	317	317	111.8	33.9	8.4	1929	West New York, N. Y.
19	166616	Brg.	Thomas Cleary	561	561	119.8	33.2	13.2	1917	Brooklyn, N. Y.
20	170672	Brg.	Thomas Hassett	555	555	105.8	33.0	8.5	1914	Kingston, N. Y.
21	170709	Brg.	Thomas Horan, jr.	352	352	115.0	35.7	8.6	1926	do.
22	163761	Brg.	Thomas McNally	422	422	182.1	23.8	11.0	1909	Elkton, Md.
23	169766	Brg.	Thomas Sheridan jr.	343	343	102.7	28.8	12.0	1919	Kingston, N. Y.
24	167266	Brg.	Thomas Tomlinson	422	418	114.0	29.0	12.4	1918	do.
25	167803	Brg.	Thomas F. Keane	364	364	99.2	29.4	12.1	1920	Mariners Harbor, N. Y.
26	166506	Brg.	Thomas F. Murphy	352	352	107.8	26.8	11.4	1916	Kingston, N. Y.
27	164518	Onl.	Thomas J. Deegan	135	128	97.0	17.6	8.7	1911	Whitehall, N. Y.
28	167129	Brg.	Thomas J. Feaney	500	492	117.0	30.0	13.4	1917	Kingston, N. Y.
29	169625	Brg.	Thomas J. Langan	333	333	113.6	33.9	9.3	1926	do.
30	167621	Onl.	Thomas M. Finnican	166	161	96.5	19.9	9.1	1919	Cohoes, N. Y.
31	169648	Sow.	Thomas W. Willets	333	327	116.0	34.0	8.8	1927	Gildersleeve, Conn.
32	166483	Onl.	Thompson Griffin	48	46	90.0	14.6	5.7	1910	Hudson Falls, N. Y.
33	166177	Sow.	Thompson No. 1	18	18	42.0	16.0	3.0	1911	Marine City, Mich.
34	171964	Drg.	THREE BROTHERS	141	141	80.0	32.0	6.0	1929	Mt. Clemens, Mich.
35	169525	Sow.	Tleonderoga	15	15	50.0	13.4	2.6	1924	Whitehall, N. Y.
36	166686	Drg.	TIGER	102	102	86.0	26.3	5.0	1915	Fort Wayne, Ind.
37	168941	Brg.	Tim Kearns	499	499	116.7	29.7	13.6	1924	Kingston, N. Y.
38	169173	Sow.	Tipperary	304	299	114.6	33.5	9.2	1918	Buffalo, N. Y.
39	162261	Drg.	TIPPERARY BOY	379	291	100.0	32.0	9.0	1901	Wilmington, Del.
40	171310	Brg.	Titanic	40	40	70.4	20.0	4.2	1923	Vieques Island, P. R.
41	168877	Brg.	Toadsuck Barge	10	10	46.1	11.1	2.5	1923	Bigelow, Ark.
42	166004	Brg.	Togus	57	43	65.0	20.0	4.4	1915	Belfast, Me.
43	166037	Brg.	Togus No. 2	67	52	65.0	20.0	5.3	1915	Castine, Me.
44	166614	Brg.	Toledo	305	305	80.6	28.0	7.3	1916	Brooklyn, N. Y.
45	168435	Brg.	TOLEDO	351	343	135.0	34.0	8.8	1922	Chester, Pa.
46	163185	Sow.	Tom	134	134	66.0	20.2	5.0	1907	La Conner, Wash.
47	169651	Sow.	Tom	30	30	55.0	16.5	4.0	1927	Marine City, Mich.
48	170878	Brg.	Tom	285	285	110.0	32.0	8.8	1913	Gildersleeve, Conn.
49	219042	Brg.	Tompkinsville	1,274	1,246	221.3	37.6	18.7	1919	Mariners Harbor, N. Y.
50	166954	Brg.	Tom Scully	422	418	114.0	29.0	12.4	1917	Rondout, N. Y.
51	171113	Brg.	Torch Light	228	228	100.0	31.0	7.9	1911	Brooklyn, N. Y.
52	169683	Brg.	Touchstone	321	321	112.3	34.0	9.4	1911	Unknown
53	167348	Brg.	Tower	523	523	121.1	30.1	13.1	1918	South Rondout, N. Y.
54	171064	Brg.	Tower Light	220	220	100.0	31.0	7.8	1911	Brooklyn, N. Y.
55	215492	Brg.	Townsend	68	53	71.0	23.2	5.3	1917	Boothbay Harbor, Me.
56	167079	Sow.	Townsend No. 2	18	18	45.0	15.0	3.0	1912	Wyandotte, Mich.
57	163740	Sow.	Trader	125	125	80.1	26.7	6.9	1909	Gertrude, Wash.
58	166588	Sow.	Trader	54	54	61.0	20.3	5.1	1935	Everett, Wash.
59	165177	Sow.	Trader No. 2	31	31	45.0	18.0	4.5	1913	Gertrude, Wash.
60	171065	Brg.	Traffic Light	307	307	112.0	33.0	8.6	1926	Port Richmond, N. Y.
61	1716367	Brg.	Transfer	288	288	99.8	30.0	10.3	1921	Jersey City, N. J.
62	171153	Brg.	TRANSFER No. 1	231	231	99.6	30.0	8.2	1930	Elizabeth, N. J.
63	171638	Brg.	Transfer No. 3	150	150	75.6	21.7	8.7	1903	West Brighton, N. Y.
64	171639	Brg.	Transfer No. 4	226	226	100.8	21.5	10.5	1903	do.
65	167934	Brg.	TRANSMARINE No. 100	206	206	100.4	21.6	10.9	1920	Newark, N. J.
66	167935	Brg.	TRANSMARINE No. 101	206	206	100.4	21.6	10.9	1920	do.
67	167936	Brg.	TRANSMARINE No. 102	206	206	100.4	21.6	10.9	1920	do.
68	167937	Brg.	TRANSMARINE No. 103	206	206	100.4	21.6	10.9	1920	do.
69	167954	Brg.	TRANSMARINE No. 104	206	206	100.4	21.6	10.9	1920	do.
70	167955	Brg.	TRANSMARINE No. 105	206	206	100.4	21.6	10.9	1920	do.
71	167956	Brg.	TRANSMARINE No. 106	206	206	100.4	21.6	10.9	1920	do.
72	167957	Brg.	TRANSMARINE No. 107	206	206	100.4	21.6	10.9	1920	do.

¹ Formerly barge J. W. Rakestraw.
² Formerly canal boat Robert H. Cook.

³ Formerly barge A. Sidney Davidson.

Unrigged Vessels

817

Line No.	Service	Crew	Name of owner	Home port	Address of owner
1	Frtn.	2	Anthony O'Boyle (N. Y.)	New York, N. Y.	15 Moore Street.
2	Frtn.	2	Warner Co. (Del.)	Philadelphia, Pa.	1616 Walnut Street.
3	Frtn.	2	do.	do.	Do.
4	Frtn.	1	Columbia Contract Co. (Oreg.)	Portland, Oreg.	44 Southeast Salmon Street.
5	Frtn.	2	Warner Co. (Del.)	Philadelphia, Pa.	1616 Walnut Street.
6	Frtn.	1	Columbia Contract Co. (Oreg.)	Portland, Oreg.	44 Southeast Salmon Street.
7	Frtn.	2	Warner Co. (Del.)	Philadelphia, Pa.	1616 Walnut Street.
8	Frtn.	1	Columbia Contract Co. (Oreg.)	Portland, Oreg.	44 Southeast Salmon Street.
9	Frtn.	2	Warner Co. (Del.)	Philadelphia, Pa.	1616 Walnut Street.
10	Frtn.	2	do.	do.	Do.
11	Frtn.	1	Great Lakes Dredge & Dock Co. (N. J.)	Duluth, Minn.	Exchange Building.
12	Frtn.	2	Warner Co. (Del.)	Philadelphia, Pa.	1616 Walnut Street.
13	Frtn.	2	do.	do.	Do.
14	Frtn.	2	do.	do.	Do.
15	Frtn.	2	do.	do.	Do.
16	Fsh.	0	Alaska Pacific Salmon Co. (Nev.)	Ketchikan, Alaska	
17	Frtn.	1	Eastern Transportation Co. (Del.)	Wilmington, Del.	7 West Tenth Street.
18	Frtn.	1	Margaret Rice	New York, N. Y.	c/o Jacob Rice & Sons, 103 Park Avenue.
19	Frtn.	0	Cleary Bros. (N. Y.)	do.	116 Broad Street.
20	Frtn.	1	Connors Marine Co. (N. Y.)	do.	21 West Street.
21	Frtn.	1	Martin P. Horan	do.	59 Pearl Street.
22	Frtn.	1	James J. McNally	Philadelphia, Pa.	131 South Fourth Street
23	Frtn.	1	R. Lenahan Co. (N. Y.)	New York, N. Y.	c/o Dwyer Bros., 4 Coenties Slip.
24	Frtn.	1	Bouchard Transportation Co. (N. Y.)	do.	17 Battery Place.
25	Frtn.	1	Thomas F. Keane	do.	118 East Ninety-first Street.
26	Frtn.	1	Anthony O'Boyle (N. Y.)	do.	15 Moore Street.
27	Frtn.	1	Francis J. Sloyan	do.	Pier 6, East River.
28	Frtn.	1	W. F. & R. Boat Builders (N. Y.)	do.	c/o Philip Woods, 1 Broadway.
29	Frtn.	1	New York Trap Rock Corporation (N. Y.)	do.	250 Park Avenue.
30	Frtn.	1	George H. Guerrin	Rouses Point, N. Y.	Champlain, N. Y.
31	Frtn.	1	Nassau Sand & Gravel Co. (N. Y.)	New York, N. Y.	17 Battery Place.
32	Frtn.	1	Griffin Lumber Co. (N. Y.)	Albany, N. Y.	Box 176, Hudson Falls, N. Y.
33	Msc.	2	Samuel Gore	Port Huron, Mich.	Algonac, Mich.
34	Drg.	5	R. E. Townsend Corporation (Mich.)	Detroit, Mich.	Ann Arbor, Mich.
35	Pas.	2	Frederick L. McIntyre	Burlington, Vt.	Orwell, Vt.
36	Drg.	3	Rosa J. Boston	Detroit, Mich.	68 Riverside Drive, Mount Clemens, Mich.
37	Frtn.	1	New York Scow Corporation (N. Y.)	New York, N. Y.	120 Broadway.
38	Frtn.	1	Angus M. MacNeil	Boston, Mass.	120 Jacques Street, Somerville, Mass.
39	Drg.	1	Dunbar & Sullivan Dredging Co. (N. Y.)	Buffalo, N. Y.	254 Court Street.
40	Lgt.	2	Benitez Sugar Co.	San Juan, P. R.	Vieques Island, P. R.
41	Pas.	1	G. E. Owen, jr.	Memphis, Tenn.	Conway, Ark.
42	Frtn.	2	Snow Marine Co. (Me.)	Rockland, Me.	79 Mechanic Street.
43	Frtn.	2	do.	do.	Do.
44	Frtn.	1	B. & O. R. Co. (Md.)	Baltimore, Md.	Baltimore and Charles Streets.
45	Tnk.	2	Sun Oil Co. (N. J.)	Philadelphia, Pa.	1608 Walnut Street.
46	Fsh.	0	Sterling Fish Co. (Wash.)	Seattle, Wash.	Burke Building.
47	Frtn.	1	John A. Miller	Port Huron, Mich.	Foot Trumbull Street, St. Clair, Mich.
48	Frtn.	1	Eastern Transportation Co. (Del.)	Wilmington, Del.	7 West Tenth Street.
49	Frtn.	3	T. J. Hooper	Baltimore, Md.	Munsey Building.
50	Frtn.	1	James McWilliams Blue Line (N. J.)	New York, N. Y.	1 Broadway.
51	Frtn.	1	O'Brien Bros. (N. Y.)	do.	233 Broadway.
52	Frtn.	1	New York Trap Rock Corporation (N. Y.)	do.	250 Park Avenue.
53	Frtn.	1	Anthony O'Boyle (N. Y.)	do.	15 Moore Street.
54	Frtn.	1	O'Brien Bros. (N. Y.)	do.	233 Broadway.
55	Msc.	3	Trimout Dredging Co. (Mass.)	Boston, Mass.	10 State Street.
56	Msc.	1	G. Townsend & Son (Mich.)	Port Huron, Mich.	Algonac, Mich.
57	Frtn.	0	C. S. Barlow & Sons (Wash.)	Tacoma, Wash.	1715 Dock Street.
58	Frtn.	0	Warrack Construction Co. (Wash.)	Ketchikan, Alaska	
59	Frtn.	0	Philit Parr	Tacoma, Wash.	Route 2, Box 88, Olympia, Wash.
60	Frtn.	1	O'Brien Bros. (N. Y.)	New York, N. Y.	233 Broadway.
61	Frtn.	1	International Elevating Co. (N. J.)	do.	2 Broadway.
62	Tnk.	1	Transfer Number One (N. Y.)	do.	Port Washington, L. I., N. Y.
63	Frtn.	1	G. & F. Corporation (N. Y.)	do.	70 Shore Road, Port Washington, L. I., N. Y.
64	Frtn.	1	do.	do.	Do.
65	Frtn.	1	Transmarine Transportation Corporation (N. Y.)	do.	40 Wall Street.
66	Frtn.	1	do.	do.	Do.
67	Frtn.	1	Colonial Navigation Co.	do.	Pier 11, North River, foot Liberty Street.
68	Frtn.	1	Transmarine Transportation Corporation (N. Y.)	do.	40 Wall Street.
69	Frtn.	2	do.	do.	Do.
70	Frtn.	2	do.	do.	Do.
71	Frtn.	2	do.	do.	Do.
72	Frtn.	2	do.	do.	Do.

* Formerly U. S. Q. M. C. barge 711.

* Formerly barge John F. Golnek.

Line No.	Official No.	Rig	Name of vessel	Tonnage		Register dimensions			When built	Where built
				Gross	Net	Length	Breadth	Depth		
				Feet			Feet			
1	168161	Brg.	TRANSMARINE No. 108	197	197	100.4	21.6	10.9	1921	Newark, N. J.
2	168162	Brg.	TRANSMARINE No. 109	197	197	100.4	21.6	10.9	1921	do.
3	168163	Brg.	TRANSMARINE No. 110	197	197	100.4	21.6	10.9	1921	do.
4	168164	Brg.	TRANSMARINE No. 111	197	197	100.4	20.6	10.9	1921	do.
5	168165	Brg.	TRANSMARINE No. 112	197	197	100.4	20.6	10.9	1921	do.
6	168166	Brg.	TRANSMARINE No. 113	197	197	100.4	20.6	10.9	1921	do.
7	168167	Brg.	TRANSMARINE No. 114	197	197	100.4	20.6	10.9	1921	do.
8	168168	Brg.	TRANSMARINE No. 115	197	197	100.4	20.6	10.9	1921	do.
9	168168	Brg.	TRANSMARINE No. 117	206	206	100.4	21.6	10.9	1921	do.
10	168169	Brg.	TRANSMARINE No. 118	206	206	100.4	21.6	10.9	1921	do.
11	168160	Brg.	TRANSMARINE No. 119	206	206	100.4	21.6	10.9	1921	do.
12	168382	Brg.	TRANSMARINE No. 120	218	206	101.7	20.5	10.7	1922	do.
13	168383	Brg.	TRANSMARINE No. 121	218	206	101.7	20.5	10.7	1922	do.
14	168384	Brg.	TRANSMARINE No. 122	218	206	101.7	20.5	10.7	1922	do.
15	168385	Brg.	TRANSMARINE No. 123	218	206	101.7	20.5	10.7	1922	do.
16	168386	Brg.	TRANSMARINE No. 124	218	206	101.7	20.5	10.7	1922	do.
17	168387	Brg.	TRANSMARINE No. 125	218	206	101.7	20.5	10.7	1922	do.
18	168389	Brg.	TRANSMARINE No. 127	218	206	101.7	20.5	10.7	1922	do.
19	168390	Brg.	TRANSMARINE No. 128	218	206	101.7	20.5	10.7	1922	do.
20	168391	Brg.	TRANSMARINE No. 129	218	206	101.7	20.5	10.7	1922	do.
21	145211	Brg.	Transport	1,397	1,353	264.1	45.9	14.0	1880	Wyandotte, Mich.
22	169249	Sow.	Trap Scow No. 3	10	10	36.2	11.1	3.1	1924	Eliza Island, Wash.
23	169250	Sow.	Trap Scow No. 4	10	10	36.2	11.1	3.1	1925	do.
24	59521	Sow.	Trap Scow No. 14	7	7	37.0	12.0	2.6	1899	New Whatecom, Wash.
25	59556	Sow.	Trap Scow No. 23	7	7	36.2	11.6	2.6	1900	do.
26	59560	Sow.	Trap Scow No. 27	7	7	36.2	11.7	2.5	1900	do.
27	167374	Brg.	Treaty	486	480	115.5	31.0	13.6	1918	Kingston, N. Y.
28	171548	Brg.	Trenton	103	103	75.0	28.0	5.9	1916	New York, N. Y.
29	215835	Brg.	Trenton	1,013	999	197.0	35.0	18.4	1917	Baltimore, Md.
30	59463	Brg.	Tribby	460	460	98.0	34.0	7.4	1883	Boston, Mass.
31	163530	Sow.	Trinder	619	619	150.0	35.0	6.7	1908	Ballard, Wash.
32	170378	Drg.	TROJAN	156	156	75.1	30.1	7.5	1927	Philadelphia, Pa.
33	166394	Brg.	Tuckahoe	466	466	200.4	23.8	11.0	1913	Chesapeake City, Md.
34	166490	Brg.	Tucson	283	283	105.8	34.1	7.8	1913	Brooklyn, N. Y.
35	202662	Brg.	Tulpehocken	721	623	177.0	35.0	14.2	1905	Noank, Conn.
36	171066	Brg.	Tunnel Light	297	297	112.0	33.0	8.4	1927	Port Richmond, N. Y.
37	169104	Drg.	Turbine	508	419	136.2	40.0	9.0	1910	St. Johns, Ore.
38	171593	Drg.	TURBO	766	647	120.2	44.2	10.6	1932	Manitowoc, Wis.
39	169711	Sow.	Tuxekan	114	114	70.6	24.0	5.2	1927	Port Blakely, Wash.
40	170308	Brg.	20	264	264	119.7	30.0	8.1	1926	Wilmington, Del.
41	171165	Brg.	20	335	335	136.0	38.0	8.4	1911	Portland, Ore.
42	170309	Drg.	21	264	264	119.7	30.0	8.1	1926	Wilmington, Del.
43	171166	Brg.	21	335	335	136.0	38.0	8.4	1911	Portland, Ore.
44	170310	Brg.	22	264	264	119.7	30.0	8.1	1926	Wilmington, Del.
45	171167	Brg.	22	341	341	143.0	37.4	8.4	1911	Portland, Ore.
46	170311	Brg.	23	264	264	119.7	30.0	8.1	1926	Wilmington, Del.
47	171168	Brg.	23	341	341	143.0	37.4	8.4	1911	Portland, Ore.
48	170312	Brg.	24	264	264	119.7	30.0	8.1	1927	Wilmington, Del.
49	170313	Brg.	25	264	264	119.7	30.0	8.1	1927	do.
50	170314	Brg.	26	264	264	119.7	30.0	8.1	1927	do.
51	170315	Brg.	27	264	264	119.7	30.0	8.1	1927	do.
52	168209	Brg.	12 MILE	8	8	35.4	10.7	2.6	1914	Grafton, Ill.
53	171067	Brg.	Twilight	225	225	101.6	30.0	7.9	1903	Port Richmond, N. Y.
54	163010	Brg.	Twins	210	210	100.3	30.1	7.9	1901	Brooklyn, N. Y.
55	166081	Sow.	Two Brothers	172	172	95.0	28.0	7.4	1912	Port Blakely, Wash.
56	169461	Brg.	Two States	46	46	64.6	28.0	3.2	1925	Mount Carmel, Ill.
57	163123	Sow.	Tyee	73	73	69.9	24.0	5.6	1907	Port Townsend, Wash.
58	166521	Brg.	Tyler	278	278	100.4	36.0	8.7	1916	Tottenville, N. Y.
59	167642	Brg.	Tyler	486	486	114.8	30.0	13.4	1919	South Rondout, N. Y.
60	162333	Brg.	Tyrconnell	350	350	111.0	28.6	11.6	1904	Brooklyn, N. Y.
61	145697	Brg.	TYRONE	2,117	1,862	300.8	41.0	21.6	1895	Cleveland, Ohio.
62	170197	Brg.	U. P. 109 (steel)	131	131	100.1	24.0	6.1	-----	Unknown
63	167509	Brg.	U. S. 201 (steel)	294	263	144.8	20.1	11.2	1919	New York, N. Y.
64	167510	Brg.	U. S. 202 (steel)	294	263	144.8	20.1	11.2	1919	do.
65	167511	Brg.	U. S. 203 (steel)	294	263	144.8	20.1	11.2	1919	do.
66	167512	Brg.	U. S. 204 (steel)	294	263	144.8	20.1	11.2	1919	do.
67	167513	Brg.	U. S. 205 (steel)	294	263	144.8	20.1	11.2	1919	do.
68	167515	Brg.	U. S. 207 (steel)	294	263	144.8	20.1	11.2	1919	do.
69	167516	Brg.	U. S. 208 (steel)	294	263	144.8	20.1	11.2	1919	do.
70	167558	Brg.	U. S. 209 (steel)	294	263	144.8	20.1	11.2	1919	do.
71	167559	Brg.	U. S. 210 (steel)	294	263	144.8	20.1	11.2	1919	do.
72	167560	Brg.	U. S. 211 (steel)	294	263	144.8	20.1	11.2	1919	do.
73	167561	Brg.	U. S. 212 (steel)	296	290	144.8	20.1	11.3	1919	do.
74	167562	Brg.	U. S. 213 (steel)	294	263	144.8	20.1	11.2	1919	do.
75	167563	Brg.	U. S. 214 (steel)	294	263	144.8	20.1	11.3	1919	do.
76	167564	Brg.	U. S. 215 (steel)	294	263	144.8	20.1	11.2	1919	do.
77	167565	Brg.	U. S. 216 (steel)	294	263	144.8	20.1	11.2	1919	do.

1 Formerly barge Cullen No. 110.

Unrigged Vessels

819

Line No.	Service	Crew	Name of owner	Home port	Address of owner
1	Fr.	1	Transmarine Transportation Corporation (N. Y.)	New York, N. Y.	40 Wall Street.
2	Fr.	1	do.	do.	Do.
3	Fr.	1	do.	do.	Do.
4	Fr.	1	do.	do.	Do.
5	Fr.	1	do.	do.	Do.
6	Fr.	1	do.	do.	Do.
7	Fr.	1	do.	do.	Do.
8	Fr.	1	do.	do.	Do.
9	Fr.	1	do.	do.	Do.
10	Fr.	1	do.	do.	Do.
11	Fr.	1	do.	do.	Do.
12	Fr.	1	do.	do.	Do.
13	Fr.	1	do.	do.	Do.
14	Fr.	1	do.	do.	Do.
15	Fr.	1	do.	do.	Do.
16	Fr.	1	do.	do.	Do.
17	Fr.	1	do.	do.	Do.
18	Fr.	1	do.	do.	Do.
19	Fr.	1	do.	do.	Do.
20	Fr.	1	do.	do.	Do.
21	Fr.	7	Roen S. S. Co. (Wis.)	Milwaukee, Wis.	Sturgeon Bay, Wis.
22	Fsh.	0	Pacific American Fisheries (Del.)	Bellingham, Wash.	South Bellingham, Wash.
23	Fsh.	0	do.	do.	Do.
24	Fsh.	0	Thad McGlinn	do.	616 Fifteenth Street.
25	Fsh.	0	Deception Pass Fish Co. (Wash.)	do.	Bellingham, Wash.
26	Fsh.	0	Frank Berry	Tacoma, Wash.	2309 North Twenty-eighth Street.
27	Fr.	1	M. & J. Tracy (N. Y.)	New York, N. Y.	1 Broadway.
28	Fr.	1	Arthur McMullen Co. (N. Y.)	do.	60 Church Street.
29	Fr.	2	H. P. Dilkes	Philadelphia, Pa.	308 Chestnut Street.
30	Fr.	0	T. A. Scott. Co (Conn.)	New London, Conn.	Pequot Avenue.
31	Fr.	0	Lomen Commercial Co. (Del.)	Nome, Alaska	do.
32	Drg.	2	Goodwin-Gallagher Sand and Gravel Corporation (N. Y.)	Philadelphia, Pa.	551 Fifth Avenue.
33	Fr.	1	Southern Transportation Co. (N. J.)	do.	Commercial Trust Building
34	Fr.	1	Eastern Transportation Co. (Del.)	Wilmington, Del.	7 West Tenth Street.
35	Fr.	3	Reading Co. (Pa.)	Philadelphia, Pa.	Reading Terminal.
36	Fr.	1	O'Brien Bros. (N. J.)	New York, N. Y.	233 Broadway.
37	Drg.	4	Standard Dredging Co. (N. J.)	do.	80 Broad Street.
38	Drg.	31	Great Lakes Dredge and Dock Co. (N. J.)	Duluth, Minn.	Exchange Building.
39	Fsh.	0	Northwestern Fisheries (Del.)	Seattle, Wash.	South Bellingham, Wash.
40	Fr.	2	Warner Co. (Del.)	Philadelphia, Pa.	1616 Walnut Street.
41	Fr.	1	Star Sand Co. (Oreg.)	Portland, Oreg.	525 River Street.
42	Fr.	2	Warner Co. (Del.)	Philadelphia, Pa.	1616 Walnut Street.
43	Fr.	1	Star Sand Co. (Oreg.)	Portland, Oreg.	525 River Street.
44	Fr.	2	Warner Co. (Del.)	Philadelphia, Pa.	1616 Walnut Street.
45	Fr.	1	Star Sand Co. (Oreg.)	Portland, Oreg.	525 River Street.
46	Fr.	2	Warner Co. (Del.)	Philadelphia, Pa.	1616 Walnut Street.
47	Fr.	1	Star Sand Co. (Oreg.)	Portland, Oreg.	525 River Street.
48	Fr.	2	Warner Co. (Del.)	Philadelphia, Pa.	1616 Walnut Street.
49	Fr.	2	do.	do.	Do.
50	Fr.	2	do.	do.	Do.
51	Fr.	2	do.	do.	Do.
52	Pas.	1	James S. Wilson	St. Louis, Mo.	Meppen, Ill.
53	Fr.	1	O'Brien Bros. (N. Y.)	New York, N. Y.	233 Broadway.
54	Fr.	0	Chiarollo Lighterage Corporation (N. Y.)	do.	130 Pearl Street.
55	Fr.	0	Chas. Cornell	Seattle, Wash.	Harper, Wash.
56	Pas.	1	Gerhard Beullgmann	St. Louis, Mo.	Mount Carmel, Ill.
57	Fr.	0	Libby, McNeill & Libby (Me.)	Seattle, Wash.	88 Hamlin Street.
58	Fr.	1	Agwilines (Me.)	New York, N. Y.	Foot Wall Street.
59	Fr.	1	Thomas J. Howard	do.	17 Battery Place.
60	Fr.	1	James T. O'Donnell	do.	44 Whitehall Street.
61	Fr.	10	Buckeye S. S. Co. (Del.)	Wilmington, Del.	100 West Tenth Street.
62	Fr.	1	Tanker Hygrade No. 7 (N. Y.)	New York, N. Y.	764 Court Street (B).
63	Fr.	1	Munson Inland Water Line (N. Y.)	do.	67 Wall Street
64	Fr.	1	do.	do.	Do.
65	Fr.	1	do.	do.	Do.
66	Fr.	1	do.	do.	Do.
67	Fr.	1	do.	do.	Do.
68	Fr.	1	Barge No. 207 (Md.)	do.	Foot Humphrey Avenue, Bayonne, N. J.
69	Fr.	1	Barge U. S. 208 Corporation (Del.)	do.	1776 Broadway.
70	Fr.	1	Munson Inland Water Line (N. Y.)	do.	67 Wall Street.
71	Fr.	1	do.	do.	Do.
72	Fr.	1	do.	do.	Do.
73	Fr.	1	Keith Transportation Co. (Mass.)	do.	74 Plain Street, Brockton, Mass.
74	Fr.	1	Barge U. S. 213 Corporation (Del.)	do.	1776 Broadway.
75	Fr.	1	Barge No. 214 (Md.)	do.	Foot Humphrey Avenue, Bayonne, N. J.
76	Fr.	1	Munson Inland Water Lines (N. Y.)	do.	67 Wall Street.
77	Fr.	1	do.	do.	Do.

Line No.	Official No.	Rig	Name of vessel	Tonnage		Register dimensions			When built	Where built	
				Gross	Net	Length	Breadth	Depth			
							Feet	Feet	Feet		
1	167577	Brg.	U. S. 217 (steel)	294	263	114.8	20.1	11.2	1919	New York, N. Y.	
2	167622	Brg.	U. S. 218 (steel)	294	263	144.8	20.1	11.2	1919	do	
3	167623	Brg.	U. S. 219 (steel)	294	263	144.8	20.1	11.2	1919	do	
4	167624	Brg.	U. S. 220 (steel)	294	274	149.3	21.1	10.3	1919	do	
5	167480	Brg.	U. S. 221 (steel)	289	235	150.0	20.1	11.2	1919	Buffalo, N. Y.	
6	167485	Brg.	U. S. 222 (steel)	289	235	150.0	20.1	11.2	1919	do	
7	167486	Brg.	U. S. 223 (steel)	289	235	150.0	20.1	11.2	1919	do	
8	167488	Brg.	U. S. 224 (steel)	289	235	150.0	20.1	11.2	1919	do	
9	167489	Brg.	U. S. 225 (steel)	289	235	150.0	20.1	11.2	1919	do	
10	167490	Brg.	U. S. 226 (steel)	289	235	150.0	20.1	11.2	1919	do	
11	167492	Brg.	U. S. 227 (steel)	289	235	150.0	20.1	11.2	1919	do	
12	167493	Brg.	U. S. 228 (steel)	294	263	144.8	10.1	11.2	1919	do	
13	167537	Brg.	U. S. 229 (steel)	294	266	144.8	20.1	11.2	1919	do	
14	167538	Brg.	U. S. 230 (steel)	294	263	144.8	20.1	11.2	1919	do	
15	167539	Brg.	U. S. 231 (steel)	294	263	144.8	20.1	11.2	1919	do	
16	167540	Brg.	U. S. 232 (steel)	294	263	144.8	20.1	11.2	1919	do	
17	167541	Brg.	U. S. 233 (steel)	294	263	144.8	20.1	11.2	1919	do	
18	167542	Brg.	U. S. 234 (steel)	294	263	144.8	20.1	11.2	1919	do	
19	167543	Brg.	U. S. 235 (steel)	294	263	144.8	20.1	11.2	1919	do	
20	167544	Brg.	U. S. 236 (steel)	294	263	144.8	20.1	11.2	1919	do	
21	167520	Brg.	U. S. 237 (steel)	294	263	144.8	20.1	11.2	1919	Erle, Pa.	
22	167521	Brg.	U. S. 238 (steel)	294	263	144.8	20.1	11.2	1919	do	
23	167522	Brg.	U. S. 239 (steel)	294	263	144.8	20.1	11.2	1919	do	
24	167524	Brg.	U. S. 241 (steel)	294	263	144.8	20.1	11.2	1919	do	
25	167525	Brg.	U. S. 242 (steel)	294	263	144.8	20.1	11.2	1919	do	
26	167530	Brg.	U. S. 243 (steel)	294	263	144.8	20.1	11.2	1919	do	
27	167547	Brg.	U. S. 245 (steel)	294	263	144.8	20.1	11.2	1919	do	
28	167548	Brg.	U. S. 246 (steel)	294	263	144.8	20.1	11.2	1919	do	
29	167549	Brg.	U. S. 247 (steel)	294	263	144.8	20.1	11.2	1919	do	
30	167550	Brg.	U. S. 248 (steel)	294	263	144.8	20.1	11.2	1919	do	
31	167750	Brg.	U. S. 249 (steel)	294	263	144.8	20.1	11.2	1919	Glen Cove, N. Y.	
32	167751	Brg.	U. S. 250 (steel)	294	288	144.6	20.1	11.2	1919	do	
33	167752	Brg.	U. S. 251 (steel)	294	263	144.8	20.1	11.3	1919	do	
34	167304	Cnl.	U. S. 503	320	296	129.0	21.5	11.6	1918	Clayton, N. Y.	
35	170580	Scw.	U. T. 1	25	25	64.6	18.3	2.5	1930	Juneau, Alaska	
36	168061	Scw.	U. F. F. P. No. 1	238	238	94.7	29.9	7.1	1919	Port Angeles, Wash.	
37	169613	Brg.	U. O. Co. BARGE 1926	76	72	58.0	20.0	7.1	1926	Los Angeles, Calif.	
38	169647	Brg.	U. O. Co. BARGE 1927	532	524	131.0	40.0	11.4	1927	do	
39	168945	Brg.	U. S. L. No. 3	175	175	84.8	30.1	7.7	1912	Brooklyn, N. Y.	
40	169190	Brg.	U. S. L. No. 4	274	274	105.2	33.2	8.5	1907	South Rondout, N. Y.	
41	169026	Scw.	Uganik	1,019	1,019	122.0	40.0	10.0	1924	Uganik, Alaska	
42	170002	Scw.	Uganik No. 1	35	35	56.0	16.0	4.7	1928	Seattle, Wash.	
43	170003	Scw.	Uganik No. 2	35	35	56.0	16.0	4.7	1928	do	
44	170216	Scw.	Uganik No. 3	15	15	40.1	13.0	3.5	1929	do	
45	169855	Scw.	U Go	6	6	25.0	8.9	4.0	1927	Sault Ste. Marie, Mich.	
46	163206	Brg.	Ulster	369	369	112.0	28.0	11.3	1906	Kingston, N. Y.	
47	163780	Scw.	ULSTER	316	316	125.0	32.0	8.6	1909	Ecorse, Mich.	
48	170389	Scw.	Uncle Alec	61	61	68.5	26.0	3.8	1924	Mt. Clemens, Mich.	
49	169025	Brg.	Uncle Jack	47	47	86.6	17.7	3.7	1924	Tyrone, Ky.	
50	165115	Brg.	Undercliff	430	430	95.5	31.1	3.1	1912	Mariners Harbor, N. Y.	
51	167850	Brg.	UNION OIL CO. OF CALIFORNIA 1920	165	165	86.0	30.0	7.0	1920	Los Angeles, Calif.	
52	169635	Scw.	Union Oil Barge No. 4	74	74	60.0	20.0	7.3	1926	Hoquiam, Wash.	
53	169886	Brg.	UNION OIL No. 3	147	143	94.0	30.0	8.8	1927	Seattle, Wash.	
54	170443	Brg.	United Fish Co. Barge No. 2	23	23	39.8	15.2	2.3	1929	Noyo, Calif.	
55	170225	Brg.	UNITED PORTO RICAN No. 3	257	252	130.0	30.0	7.2	1929	San Juan, P. R.	
56	170453	Brg.	United Porto Rican No. 4	74	74	92.2	22.8	5.8	1929	Humacao, P. R.	
57	170574	Brg.	United Porto Rican No. 5	24	24	58.1	16.2	4.2	1929	Punta Santiago, P. R.	
58	170575	Brg.	United Porto Rican No. 6	20	20	55.5	14.3	4.4	1929	do	
59	166410	Brg.	United States	426	426	114.3	29.6	12.4	1916	Kingston, N. Y.	
60	171080	Brg.	UNIVERSAL ATLAS CEMENT CO. No. 51	1,312	1,321	226.2	40.0	12.0	1930	Chicago, Ill.	
61	167337	Brg.	Universe	420	420	113.7	29.0	12.5	1915	Kingston, N. Y.	

¹ Formerly scow G. C. Co. No. 1.

² Formerly barge Aristo No. 3.

Unrigged Vessels

821

Line No.	Service	Crew	Name of owner	Home port	Address of owner
1	Frt.	1	Munson Inland Water Lines (N. Y.)	New York, N. Y.	67 Wall Street
2	Frt.	1	do.	do.	Do.
3	Frt.	1	Steel Oil Transport Corporation (Pa.)	Philadelphia, Pa.	426 Chestnut Street.
4	Frt.	2	Munson Inland Water Lines (N. Y.)	New York, N. Y.	67 Wall Street.
5	Frt.	2	Barge No. 221 (Md.)	do.	Foot Humphrey Avenue, Bayonne, N. J.
6	Frt.	2	New York Canal and Great Lakes Corporation (Del.)	do.	67 Wall Street.
7	Frt.	1	Munson Inland Water Lines (N. Y.)	do.	Do.
8	Frt.	1	do.	do.	Do.
9	Frt.	1	do.	do.	Do.
10	Frt.	2	Barge No. 226 (Md.)	do.	Foot Humphrey Avenue, Bayonne, N. J.
11	Frt.	2	Munson Inland Water Lines (N. Y.)	do.	67 Wall Street.
12	Frt.	1	Barge No. 228 (Md.)	do.	Foot Humphrey Avenue, Bayonne, N. J.
13	Frt.	2	Munson Inland Water Lines (N. Y.)	do.	67 Wall Street.
14	Frt.	1	Barge No. 230 (Md.)	do.	Foot Humphrey Avenue, Bayonne, N. J.
15	Frt.	1	Munson Inland Water Lines (N. Y.)	do.	67 Wall Street.
16	Frt.	1	Chesapeake Oil Transport Co.	Baltimore, Md.	Foot Dock Street.
17	Frt.	2	Munson Inland Water Lines (N. Y.)	New York N. Y.	67 Wall Street.
18	Frt.	2	do.	do.	Do.
19	Frt.	1	Harold A. Relling	do.	2699 Richmond Terrace, S. I., N. Y.
20	Frt.	1	Munson Inland Water Lines (N. Y.)	do.	67 Wall Street.
21	Frt.	1	do.	do.	Do.
22	Frt.	2	do.	do.	Do.
23	Frt.	1	Pfeifer Oil Transportation Co. (N. Y.)	do.	c/o Edward J. Smith, 79 Robertson Street, North Tonawanda, N. Y.
24	Frt.	1	Munson Inland Water Lines (N. Y.)	do.	67 Wall Street.
25	Frt.	1	Pfeifer Oil Transportation Co. (N. Y.)	do.	c/o Edward J. Smith, 79 Robertson Street, North Tonawanda, N. Y.
26	Frt.	1	Munson Inland Water Lines (N. Y.)	do.	67 Wall Street.
27	Frt.	2	do.	do.	Do.
28	Frt.	2	do.	do.	Do.
29	Frt.	2	do.	do.	Do.
30	Frt.	2	Pfeifer Oil Transportation Co. (N. Y.)	do.	c/o Edward J. Smith, 79 Robertson Street, North Tonawanda, N. Y.
31	Frt.	1	do.	do.	Do.
32	Frt.	1	Barge No. 250 (Md.)	do.	Foot Humphrey Avenue, Bayonne, N. J.
33	Frt.	2	Munson Inland Water Lines (N. Y.)	do.	67 Wall Street.
34	Frt.	1	Ross Coyne	do.	c/o Taylor Towing Co., 11 Moore Street.
35	Frt.	0	United Transportation Co. Ltd. (T. A.)	Juneau, Alaska.	
36	Fsh.	1	Manson Construction & Engineering Co. (Wash.)	Seattle, Wash.	129 Canadian National Dock.
37	Tnk.	1	Union Oil Co. of California (Calif.)	Los Angeles, Calif.	Union Oil Building.
38	Frt.	2	do.	do.	Do.
39	Frt.	1	United States Lighterage Corporation (N. Y.)	New York, N. Y.	15 Moore Street.
40	Frt.	1	do.	do.	Do.
41	Fsh.	0	B. E. Lee	Seward, Alaska.	Cordova, Alaska.
42	Fsh.	1	San Juan Fishing & Packing Co. (Wash.)	Seattle, Wash.	Foot Stacy Street.
43	Fsh.	1	do.	do.	Do.
44	Fsh.	0	do.	Seward, Alaska.	Do.
45	Frt.	1	Fred J. Newcomb	Sault Ste. Marie, Mich.	R. F. D. 1, Sault Ste. Marie Mich.
46	Frt.	0	Cleary Bros. (N. Y.)	New York, N. Y.	116 Broad Street.
47	Frt.	0	Dunbar & Sullivan Dredging Co. (N. Y.)	Buffalo, N. Y.	254 Court Street.
48	Frt.	2	Peter F. Vandenbosche	Detroit, Mich.	R. F. D. No. 4, Mount Clemens, Mich.
49	Pas.	3	A. J. Nowlin	Louisville, Ky.	Tyrone, Ky.
50	Frt.	1	Simmons-Lee Corporation (N. Y.)	New York, N. Y.	44 Whitehall Street.
51	Frt.	1	Union Oil Co. of California (Calif.)	Seattle, Wash.	2901 Western Avenue.
52	Frt.	0	do.	do.	Do.
53	Tnk.	2	do.	do.	Union Oil Building, Los Angeles, Calif.
54	Fsh.	2	Associated Fisheries Co. (Calif.)	San Francisco, Calif.	535 Washington Street
55	Frt.	2	Oriente Corporation (P. R.)	San Juan, P. R.	Caguas, P. R.
56	Frt.	2	do.	do.	Do.
57	Lgt.	1	do.	do.	Do.
58	Lgt.	1	do.	do.	Do.
59	Frt.	1	Ethan Murphy	New York, N. Y.	15 Whitehall Street.
60	Frt.	1	Universal Atlas Cement Co. (Ind.)	Chicago, Ill.	205 South La Salle Street.
61	Frt.	1	Red Star Towing & Transportation Co. (W. Va.)	New York, N. Y.	17 Battery Place.

Unrigged Vessels

Line No.	Official No.	Rig	Name of vessel	Tonnage		Register dimensions			When built	Where built
				Gross	Net	Length	Breadth	Depth		
				Feet						
1	166507	Brg.	Utah.....	522	522	95.2	34.2	8.6	1916	Rondout, N. Y.....
2	162713	Brg.	Ute.....	220	220	106.0	22.5	9.7	1902	Shooters Island, N. Y..
3	169884	Brg.	V. K. No. 1 (iron).....	200	120	90.0	24.0	12.0	1914	St. Thomas, Virgin Is-lands.
4	169010	Brg.	V. G. O. No. 1 (steel).....	105	105	101.0	22.3	5.2	1921	New Orleans, La.....
5	169011	Brg.	V. G. O. No. 2 (steel).....	105	105	101.0	22.3	5.2	1921	do.....
6	167407	Brg.	V. F. Amar.....	363	363	114.9	36.2	9.3	1912	Brooklyn, N. Y.....
7	61112	Brg.	Valentine.....	305	295	149.5	28.8	8.8	1887	New London, Conn.....
8	171190	Brg.	Valley Light.....	309	309	112.5	33.0	8.5	1925	Brooklyn, N. Y.....
9	167422	Brg.	Van Buren.....	443	443	112.7	28.2	11.4	1918	South Rondout, N. Y.
10	163397	Sew.	Vashon No. 2.....	150	150	80.5	28.3	7.4	1907	Seattle, Wash.....
11	61109	Brg.	Vasty.....	383	373	150.0	32.0	10.5	1882	Mystic River, Conn.....
12	171428	Brg.	VEJOIL No. 5..... ⁺	739	739	160.0	40.0	12.1	1932	Astoria, N. Y.....
13	171304	Drg.	Velasco.....	191	120	94.6	25.0	5.3	1923	Texas City, Tex.....
14	161917	Sew.	Venture.....	54	54	65.4	22.1	5.3	1902	Gardiner, Me.....
15	170818	Brg.	Venus.....	320	320	112.0	33.0	8.9	1918	Brooklyn, N. Y.....
16	165862	Cnl	Vermont.....	139	139	96.4	17.6	8.8	1911	Watervliet, N. Y.....
17	162146	Sew.	Victor.....	179	179	76.9	23.2	6.9	1903	La Conner, Wash.....
18	169022	Brg.	Victor.....	52	52	61.0	13.0	3.0	1924	Evansville, Ind.....
19	164423	Brg.	Victoria.....	304	304	112.0	32.2	9.1	1911	Brooklyn, N. Y.....
20	167213	Brg.	Victory.....	444	444	111.6	29.5	13.3	1918	Kingston, N. Y.....
21	170260	Drg.	Viking.....	240	246	99.8	36.0	8.2	1921	Morrisville, Pa.....
22	171512	Brg.	Viking.....	25	25	27.5	13.9	3.8	1932	Beach Haven Terrace, N. J.
23	169023	Brg.	Vim.....	375	375	110.9	30.2	12.9	1905	Chelsea, Mass.....
24	165357	Brg.	Vincent R.....	314	314	112.7	33.6	9.0	1911	Kingston, N. Y.....
25	167744	Brg.	Vincent E. Bird.....	247	247	105.6	22.0	10.9	1919	Cohoes, N. Y.....
26	61168	Brg.	Violet F. Higgins.....	298	296	104.3	25.2	10.9	1902	Rondout, N. Y.....
27	61170	Brg.	Virginia.....	363	363	168.0	23.8	10.8	1907	Elkton, Md.....
28	169738	Drg.	Virginia.....	80	60	67.9	23.1	4.5	1927	Baltimore, Md.....
29	170101	Brg.	Virginia May.....	326	326	112.3	34.2	8.7	1926	Kingston, N. Y.....
30	170862	Brg.	Virgo.....	309	309	112.0	34.0	8.6	1927	Wilmington, Del.....
31	165855	Sew.	Vixen.....	30	30	54.0	17.0	3.8	1915	Seattle, Wash.....
32	167214	Brg.	Volunteer.....	431	431	113.7	28.8	12.4	1918	Kingston, N. Y.....
33	171753	Sew.	W-1.....	237	237	110.0	34.0	7.5	1928	Oakland, Calif.....
34	164826	Sew.	W-2.....	47	47	60.0	20.2	4.6	1902	Hoquiam, Wash.....
35	171754	Sew.	W-2.....	237	237	110.0	34.0	7.5	1928	Oakland, Calif.....
36	171755	Sew.	W-3.....	237	237	110.0	34.0	7.5	1928	do.....
37	166278	Sew.	W-4.....	159	159	100.0	29.8	6.9	1915	San Francisco, Calif.....
38	170299	Sew.	W. S. 1.....	10	10	48.0	10.8	2.8	1929	Juneau, Alaska.....
39	170426	Sew.	W. S. 2.....	10	10	48.0	10.8	2.8	1929	do.....
40	170990	Sew.	W. C. C.....	9	9	30.0	11.2	3.2	Unknown.....
41	167552	Sew.	W. B. No. 1.....	30	30	56.3	15.9	4.1	1919	Bellingham, Wash.....
42	167553	Sew.	W. B. No. 2.....	30	30	56.3	15.9	4.1	1919	do.....
43	167613	Sew.	W. B. No. 3.....	30	30	56.3	15.9	4.1	1919	do.....
44	170772	Brg.	W. T. Co. 1 (steel).....	184	184	130.0	32.0	5.2	1910	Portland, Oreg.....
45	170773	Brg.	W. T. Co. 2.....	283	283	135.0	36.5	7.3	1921	do.....
46	170775	Brg.	W. T. Co. 4.....	283	283	135.0	36.5	7.3	1921	do.....
47	170776	Brg.	W. T. Co. 5.....	283	283	135.0	36.5	7.3	1921	do.....
48	170777	Brg.	W. T. Co. 6.....	283	283	135.0	36.5	7.3	1921	do.....
49	170778	Brg.	W. T. Co. 7.....	283	283	135.0	36.5	7.3	1921	do.....
50	170779	Brg.	W. T. Co. 8.....	283	283	135.0	36.5	7.3	1924	do.....
51	170780	Brg.	W. T. Co. 9.....	283	283	135.0	36.5	7.3	1924	do.....
52	170781	Brg.	W. T. Co. 10.....	295	295	134.0	36.0	7.5	1926	do.....
53	170782	Brg.	W. T. Co. 11.....	295	295	134.0	36.0	7.5	1926	do.....
54	170783	Brg.	W. T. Co. 12 (steel).....	295	295	134.0	36.0	7.5	1926	do.....
55	170784	Brg.	W. T. Co. 13.....	192	192	134.0	32.0	5.2	1923	do.....
56	170785	Brg.	W. T. Co. 14.....	192	192	132.0	32.0	5.2	1921	do.....
57	171308	Brg.	W. T. Co. 16.....	192	192	132.0	32.0	5.2	1923	do.....
58	171400	Brg.	W. T. Co. 17 (steel).....	269	269	120.1	34.0	7.3	1924	Tacoma, Wash.....
59	166673	Sew.	W. C. P. Co.....	25	25	49.9	15.9	4.1	1917	Seattle, Wash.....
60	164726	Sew.	W. P. Co. No. 3.....	25	25	50.0	16.0	4.0	1912	do.....
61	164870	Sew.	W. P. Co. No. 4.....	23	23	49.6	16.0	3.8	1912	do.....
62	166632	Sew.	W. T. Co. No. 2.....	243	243	100.0	36.0	7.6	1917	Everett, Wash.....
63	171619	Brg.	W. T. Co. No. 3.....	264	264	95.6	34.4	9.7	1922	Los Angeles, Calif.....
64	171620	Brg.	W. T. Co. No. 4.....	149	149	63.8	35.9	5.9	1914	do.....
65	168869	Sew.	W. T. Co. No. 10.....	287	287	100.1	40.1	8.0	1923	Everett, Wash.....
66	168870	Sew.	W. T. Co. No. 11.....	287	287	100.1	40.1	8.0	1923	do.....
67	169097	Brg.	W. T. Co. No. 10.....	173	173	90.0	30.0	7.5	1924	Los Angeles, Calif.....
68	168871	Sew.	W. T. Co. No. 12.....	293	293	100.2	40.2	8.1	1923	Everett, Wash.....
69	168872	Sew.	W. T. Co. No. 13.....	287	287	100.1	40.1	8.0	1921	do.....
70	168875	Sew.	W. T. Co. No. 14.....	287	287	100.1	40.1	8.0	1924	do.....

¹ Formerly barge Marion O.² Formerly (a) barge American Products Co. No. 1.
(b) scow W. T. Co. No. 1.

Unrigged Vessels

823

Line No.	Serv-ice	Crew	Name of owner	Home port	Address of owner
1	Frt.	1	Southern Pacific Co. (Ky.)	New York, N. Y.	Pier 49, North River.
2	Tnk.	1	Gulf Refining Co. (Texas)	Port Arthur, Tex.	Gulf Office Building.
3	Frt.	4	West Indian Co.	St. Thomas, Virgin Islands.	
4	Tnk.	0	Venezuela Gulf Oil Co. (Del.)	Port Arthur, Tex.	c/o Marine Department, Gulf Refining Co.
5	Tnk.	0	do.	do.	Do.
6	Frt.	1	New York Trap Rock Corporation (N. Y.)	New York, N. Y.	250 Park Avenue.
7	Frt.	2	Daniel Cameron	New London, Conn.	57 Blinman Street.
8	Frt.	1	O'Brien Bros. (N. Y.)	New York, N. Y.	233 Broadway.
9	Frt.	1	Thomas J. Howard	do.	17 Battery Place.
10	Frt.	0	Karl Hanson	Ketchikan, Alaska	Smith Tower, Seattle, Wash.
11	Frt.	2	O. A. Gilbert	New London, Conn.	c/o International Chartering & Shipping Co. 148 State Street, Boston, Mass.
12	Tnk.	2	Vejoll Transportation Corporation (N. Y.)	New York, N. Y.	11 West Forty-second Street.
13	Drg.	1	Gulf Coast Dredging Co. (Tex.)	Galveston, Tex.	2311½ Avenue C.
14	Frt.	3	Frank W. Carlton	Bath, Me.	Woolwich, Me.
15	Frt.	1	C. F. Harms Co. (N. Y.)	New York, N. Y.	25 Broadway.
16	Frt.	1	William Donnelly	Albany, N. Y.	Port Ewen, N. Y.
17	Fsh.	0	Lars Fish Co. (Wash.)	Seattle, Wash.	Stanwood, Wash.
18	Pas.	1	George W. Carmickle	Evansville, Ind.	Boat Club.
19	Frt.	1	New York Trap Rock Corporation (N. Y.)	New York, N. Y.	250 Park Avenue.
20	Frt.	0	Cleary Bros. (N. Y.)	do.	116 Broad Street.
21	Drg.	3	Warner Co. (Del.)	Philadelphia, Pa.	1616 Walnut Street.
22	Pas.	1	Margaret Telgland	do.	Beach Haven Terrace, N. J.
23	Lgt.	1	Staples Coal Co. (Mass.)	Boston, Mass.	404 Davol Street, Fall River, Mass.
24	Frt.	1	Jacob Rice & Sons	New York, N. Y.	103 Park Avenue.
25	Frt.	1	Thomas A. Tucker	do.	1 Broadway.
26	Frt.	1	Hurley Transportation Co. (N. Y.)	do.	29 Broadway.
27	Frt.	2	Eastern Transportation Co. (Del.)	Wilmington, Del.	Ford Building.
28	Drg.	10	Lukens Dredging & Contracting Corporation (Md.)	Baltimore, Md.	Snow Building.
29	Frt.	1	R. Lenahan Co. (N. Y.)	New York, N. Y.	c/o Dwyer Bros., 4 Coenties Slip.
30	Frt.	1	C. F. Harms Co. (N. Y.)	do.	25 Broadway.
31	Fsh.	0	Northwestern Fisheries (Del.)	Seattle, Wash.	South Bellingham, Wash.
32	Frt.	1	Cleary Bros. (N. Y.)	New York, N. Y.	116 Broad Street.
33	Frt.	1	Merritt-Chapman & Scott Corporation (Del.)	Los Angeles, Calif.	Box 698, San Pedro, Calif.
34	Frt.	0	A. Ingebrigtsen	Seattle, Wash.	Aberdeen, Wash.
35	Frt.	1	Merritt-Chapman & Scott Corporation (Del.)	Los Angeles, Calif.	Box 698, San Pedro, Calif.
36	Frt.	1	do.	do.	Do.
37	Frt.	1	do.	do.	Do.
38	Frt.	0	Charles G. Warner	Juneau, Alaska	
39	Frt.	0	do.	do.	
40	Fsh.	1	West Coast Canning Co. (Alaska)	Seward, Alaska	Anchorage, Alaska.
41	Fsh.	0	Pacific American Fisheries (Del.)	Petersburg, Alaska	South Bellingham, Wash.
42	Fsh.	0	do.	do.	Do.
43	Fsh.	0	do.	do.	Do.
44	Frt.	1	Western Transportation Co. (Oreg.)	Portland, Oreg.	Pittock Building.
45	Frt.	1	do.	do.	Do.
46	Frt.	1	do.	do.	Do.
47	Frt.	1	do.	do.	Do.
48	Frt.	1	do.	do.	Do.
49	Frt.	1	do.	do.	Do.
50	Frt.	1	do.	do.	Do.
51	Frt.	1	do.	do.	Do.
52	Frt.	1	do.	do.	Do.
53	Frt.	1	do.	do.	Do.
54	Frt.	1	do.	do.	Do.
55	Frt.	1	do.	do.	Do.
56	Frt.	1	do.	do.	Do.
57	Frt.	1	do.	do.	Do.
58	Frt.	6	do.	do.	Do.
59	Fsh.	0	Ward's Cove Packing Co. (Alaska)	Ketchikan, Alaska	Ward's Cove.
60	Fsh.	0	Alaska Pacific Salmon Co. (Nev.)	do.	
61	Fsh.	0	Earl Goodwin	do.	
62	Frt.	0	Weyerhaeuser Timber Co. (Wash.)	Tacoma, Wash.	Tacoma Building.
63	Frt.	1	Wilmington Transportation Co. (Calif.)	Los Angeles, Calif.	Catalina Terminal, Wilmington, Calif.
64	Msc.	1	do.	do.	Do.
65	Frt.	0	Weyerhaeuser Timber Co. (Wash.)	Tacoma, Wash.	Tacoma Building.
66	Frt.	0	do.	do.	Do.
67	Frt.	1	Wilmington Transportation Co. (Calif.)	Los Angeles, Calif.	Catalina Terminal, Wilmington, Calif.
68	Frt.	0	Weyerhaeuser Timber Co. (Wash.)	Tacoma, Wash.	Tacoma Building.
69	Frt.	0	Foss Launch & Tug Co. (Wash.)	do.	400 Dock Street.
70	Frt.	0	do.	do.	Do.

Unrigged Vessels

Line No.	Official No.	Rig	Name of vessel	Tonnage		Register dimensions			When built	Where built
				Gross	Net	Length	Breadth	Depth		
				Feet						
1	169152	Sew.	W. T. Co. No. 14.....	330	330	120.0	36.0	8.8	1925	Los Angeles, Calif.....
2	168955	Sew.	W. T. Co. No. 15.....	285	285	99.8	40.0	8.0	1924	Everett, Wash.....
3	169780	Sew.	W. T. Co. No. 15.....	330	330	120.0	36.0	8.8	1927	Los Angeles, Calif.....
4	170550	Brg.	W. T. Co. No. 15 (steel).....	552	552	130.4	35.0	6.5	1930	Portland, Oreg.....
5	168956	Sew.	W. T. Co. No. 16.....	286	286	99.9	40.0	8.0	1924	Everett, Wash.....
6	169779	Sew.	W. T. Co. No. 16.....	330	330	120.0	36.0	8.8	1927	Los Angeles, Calif.....
7	168957	Sew.	W. T. Co. No. 17.....	286	286	99.9	40.0	8.0	1924	Everett, Wash.....
8	169858	Sew.	W. T. Co. No. 17.....	330	330	120.0	36.0	8.8	1927	Los Angeles, Calif.....
9	168958	Sew.	W. T. Co. No. 18.....	286	286	99.9	40.0	8.0	1924	Everett, Wash.....
10	169889	Sew.	W. T. Co. No. 18.....	330	330	120.0	36.0	8.8	1927	Los Angeles, Calif.....
11	168959	Sew.	W. T. Co. No. 19.....	286	286	99.9	40.0	8.0	1924	Everett, Wash.....
12	169450	Sew.	W. C. P. Co. No. 2.....	32	32	54.0	18.0	4.0	1926	do.....
13	168834	Sew.	W. F. P. Co. No. 1.....	19	19	45.6	13.9	3.9	1917	Bellingham, Wash.....
14	169462	Sew.	W. S. T. Co. No. 1.....	53	53	65.2	24.0	4.0	1926	Aberdeen, Wash.....
15	163978	Sew.	W. T. & B. Co. 1.....	145	145	90.5	28.0	7.0	1909	Seattle, Wash.....
16	163991	Sew.	W. T. & B. Co. 2.....	153	158	91.0	28.2	7.2	1909	do.....
17	164073	Sew.	W. T. & B. Co. 6.....	113	113	80.0	28.0	6.0	1910	do.....
18	104293	Sew.	W. T. & B. Co. 7.....	488	488	01.0	34.6	7.6	1910	do.....
19	164547	Sew.	W. T. & B. Co. 8.....	198	198	90.0	32.0	8.0	1911	do.....
20	164568	Sew.	W. T. & B. Co. 9.....	198	198	90.0	32.0	8.0	1911	do.....
21	104643	Sew.	W. T. & B. Co. 10.....	206	206	90.0	34.0	8.0	1911	do.....
22	164644	Sew.	W. T. & B. Co. 11.....	408	408	90.0	34.0	8.0	1911	do.....
23	164736	Sew.	W. T. & B. Co. 12.....	231	231	90.0	34.0	9.0	1912	do.....
24	164769	Sew.	W. T. & B. Co. 13.....	231	231	90.0	34.0	9.0	1912	do.....
25	164802	Sew.	W. T. & B. Co. 14.....	231	231	90.0	34.0	9.0	1912	do.....
26	164921	Sew.	W. T. & B. Co. 15.....	231	231	90.0	34.0	9.0	1912	do.....
27	165100	Sew.	W. T. & B. Co. 19.....	231	231	90.0	34.0	9.0	1912	do.....
28	165435	Sew.	W. T. & B. Co. 21.....	105	105	79.7	26.0	6.0	1913	do.....
29	165613	Sew.	W. T. & B. Co. 22.....	187	187	80.1	34.0	7.9	1914	do.....
30	166818	Sew.	W. T. & B. Co. 31.....	339	339	141.2	37.2	8.4	1913	Portland, Oreg.....
31	165017	Sew.	W. T. & B. Co. 32.....	253	253	90.0	36.0	9.3	1912	Seattle, Wash.....
32	162435	Sew.	W. T. & B. Co. 34.....	119	119	90.2	28.6	6.0	1905	Harper, Wash.....
33	165528	Sew.	W. T. & B. Co. 43.....	201	201	90.0	32.0	8.2	1913	Seattle, Wash.....
34	164653	Sew.	W. T. & B. Co. 46.....	280	280	100.0	36.0	10.0	1911	do.....
35	165255	Sew.	W. T. & B. Co. 48.....	88	88	70.0	26.0	6.0	1913	do.....
36	164067	Sew.	W. T. & B. Co. 49.....	274	274	100.0	32.5	10.0	1910	do.....
37	166965	Sew.	W. T. & B. Co. 62.....	353	353	145.5	37.1	8.4	1917	Portland, Oreg.....
38	166309	Brg.	W. T. & B. Co. No. 38.....	529	494	157.0	39.4	9.9	1916	do.....
39	166310	Brg.	W. T. & B. Co. No. 39.....	529	494	157.0	39.4	9.9	1916	do.....
40	107034	Sew.	W. T. & B. Co. No. 57.....	440	440	151.0	37.5	9.8	1915	do.....
41	167773	Sew.	W. T. & B. Co. No. 61.....	321	321	99.8	36.1	10.1	1919	Aberdeen, Wash.....
42	167779	Sew.	W. T. & B. Co. No. 62.....	320	320	100.2	36.0	10.1	1919	do.....
43	168471	Sew.	W. T. & B. Co. 63.....	335	335	104.9	35.9	10.0	1922	Port Blakely, Wash.....
44	169087	Sew.	W. T. & B. Co. No. 64.....	327	327	105.0	35.9	9.9	1921	do.....
45	169088	Sew.	W. T. & B. Co. No. 65.....	335	335	105.0	35.9	10.1	1924	do.....
46	169096	Sew.	W. T. & B. Co. No. 66.....	339	339	104.9	35.9	10.1	1924	do.....
47	169100	Sew.	W. T. & B. Co. No. 67.....	340	340	105.2	35.9	10.2	1924	do.....
48	169113	Sew.	W. T. & B. Co. No. 68.....	338	338	105.2	35.9	10.1	1924	do.....
49	170661	Sew.	W. T. & B. Co. No. 73.....	352	352	105.1	38.0	9.8	1930	Seattle, Wash.....
50	170680	Sew.	W. T. & B. Co. No. 74.....	352	352	105.1	38.1	9.8	1930	do.....
51	170685	Sew.	W. T. & B. Co. 75.....	352	352	105.1	38.0	9.8	1930	do.....
52	170687	Sew.	W. T. & B. Co. No. 76.....	352	352	105.1	38.0	9.8	1930	do.....
53	170699	Sew.	W. T. & B. Co. No. 77.....	352	352	105.2	37.9	9.8	1930	do.....
54	170742	Sew.	W. T. & B. Co. No. 78.....	352	352	105.3	37.9	9.8	1930	do.....
55	168297	Sew.	W. M. & B. Co. No. 1.....	145	148	80.1	30.0	7.1	1921	Hoquiam, Wash.....
56	163669	Sew.	W. I. S. & G. Co. No. 1.....	168	168	89.0	30.0	7.2	1908	Decatur, Wash.....
57	163885	Sew.	W. I. S. & G. Co. No. 2.....	100	100	75.0	26.0	6.0	1909	do.....
58	163946	Sew.	W. I. S. & G. Co. No. 3.....	100	100	75.0	26.0	6.0	1909	do.....
59	165470	Brg.	W. A. Golden.....	402	402	112.0	20.0	12.3	1912	South Rondout, N. Y.....
60	168894	Brg.	W. A. Hanscom.....	330	330	115.2	34.1	8.9	1914	Brooklyn, N. Y.....
61	171421	Drg.	W. A. Smoot Junior.....	196	165	90.0	30.0	7.6	1921	Solomons, Md.....
62	171422	Drg.	W. A. Smoot No. 4.....	223	194	90.2	30.0	8.9	1916	Washington, D. C.....
63	171423	Drg.	W. A. Smoot No. 5.....	262	220	95.8	36.0	7.7	1928	Solomons, Md.....
64	170656	Brg.	W. D. Brewer.....	309	309	114.7	33.0	8.5	1927	New York, N. Y.....
65	163027	Brg.	W. D. Dittmar.....	374	374	112.0	28.2	11.5	1906	Kingston, N. Y.....
66	168993	Brg.	W. E. Hedger.....	485	485	113.0	30.1	13.6	1924	do.....
67	166538	Brg.	W. E. Maxson.....	945	945	244.8	42.9	10.0	1916	Westlake, La.....
68	208384	Brg.	W. H. Bancroft.....	179	179	112.0	26.5	5.6	1911	Winslow, Wash.....

¹ Formerly scow H. & S. No. 14.

² Formerly scow C. C. Co. No. 31.

³ Formerly scow Union No. 2.

⁴ Formerly scow Jacqueline.

⁵ Formerly scow Chesley No. 6.

⁶ Formerly scow Chesley No. 11.

⁷ Formerly scow A.

⁸ Formerly scow C. C. Co. No. 11.

Unrigged Vessels

825

Line No.	Serv-ice	Crew	Name of owner	Home port	Address of owner
1	Fr't.	0	Wilmington Transportation Co. (Calif.)	Los Angeles, Calif.	Catalina Terminal, Wilmington, Calif.
2	Fr't.	0	Weyerhaeuser Timber Co. (Wash.)	Tacoma, Wash.	Tacoma Building.
3	Fr't.	1	Wilmington Transportation Co. (Calif.)	Los Angeles, Calif.	Catalina Terminal, Wilmington, Calif.
4	Fr't.	0	Western Transportation Co. (Oreg.)	Portland, Oreg.	784 Pittock Street.
5	Fr't.	0	Foss Launch & Tug Co. (Wash.)	Tacoma, Wash.	400 Dock Street.
6	Fr't.	1	Wilmington Transportation Co. (Calif.)	Los Angeles, Calif.	Catalina Terminal, Wilmington, Calif.
7	Fr't.	0	Weyerhaeuser Timber Co. (Wash.)	Tacoma, Wash.	Tacoma Building.
8	Fr't.	1	Wilmington Transportation Co. (Calif.)	Los Angeles, Calif.	Catalina Terminal, Wilmington, Calif.
9	Fr't.	0	Weyerhaeuser Timber Co. (Wash.)	Tacoma, Wash.	Tacoma Building.
10	Fr't.	1	Wilmington Transportation Co. (Calif.)	Los Angeles, Calif.	Catalina Terminal, Wilmington, Calif.
11	Fr't.	0	Foss Launch & Tug Co. (Wash.)	Tacoma, Wash.	400 Dock Street.
12	Fsh.	0	Ward's Cove Packing Co. (Alaska)	Ketchikan, Alaska	Wards Cove.
13	Fsh.	0	Astoria & Puget Sound Canning Co. (Wash.)	Juneau, Alaska	South Bellingham, Wash.
14	Fr't.	0	Elk River Logging Co. (Wash.)	Aberdeen, Wash.	Raymond, Wash.
15	Fr't.	0	L. C. Joslin	Seattle, Wash.	903 Ninth Avenue.
16	Fr't.	0	Pacific Bridge Co. (Oreg.)	Portland, Oreg.	Foot East Salmon Street.
17	Fr't.	0	Washington Tug & Barge Co. (Wash.)	Seattle, Wash.	Colman Dock.
18	Fsh.	0	Polar Star Packing Co. (Nev.)	Juneau, Alaska	331 Bellevue Avenue, North, Seattle, Wash.
19	Fr't.	0	Pacific Bridge Co. (Oreg.)	Portland, Oreg.	Foot East Salmon Street.
20	Fr't.	0	do	do	Do.
21	Fr't.	0	Washington Tug & Barge Co. (Wash.)	Seattle, Wash.	Colman Dock.
22	Fr't.	0	do	do	Do.
23	Fsh.	0	Oscar Anderson	Seward, Alaska	Anchorage, Alaska.
24	Fr't.	0	Washington Tug & Barge Co. (Wash.)	Seattle, Wash.	Colman Dock.
25	Fr't.	0	do	do	Do.
26	Fr't.	0	do	do	Do.
27	Fr't.	0	do	do	Do.
28	Fr't.	0	do	do	Do.
29	Fsh.	0	Pacific American Fisheries (Del.)	Bellingham, Wash.	South Bellingham, Wash.
30	Fr't.	0	Washington Tug & Barge Co. (Wash.)	Seattle, Wash.	Colman Dock.
31	Fr't.	0	do	do	Do.
32	Fr't.	0	Foss Co. (Wash.)	do	660 West Ewing Street.
33	Fr't.	0	Washington Tug & Barge Co. (Wash.)	do	Colman Dock.
34	Fr't.	0	do	do	Do.
35	Fr't.	0	do	do	Do.
36	Fr't.	0	Grays Harbor Construction Co. (Wash.)	Aberdeen, Wash.	612 H Street.
37	Fr't.	0	Washington Tug & Barge Co. (Wash.)	Seattle, Wash.	Colman Dock.
38	Fr't.	3	Philadelphia Derrick and Salvage Corporation (Del.)	Philadelphia, Pa.	Pier 17, North Wharves.
39	Fsh.	1	Western Pacific Packing Co. (Alaska)	Seattle, Wash.	Smith Tower Annex.
40	Fr't.	0	Washington Tug & Barge Co. (Wash.)	do	Colman Dock.
41	Fr't.	0	do	do	Do.
42	Fr't.	0	do	do	Do.
43	Fr't.	0	do	do	Do.
44	Fr't.	0	do	do	Do.
45	Fr't.	0	do	do	Do.
46	Fr't.	0	do	do	Do.
47	Fr't.	0	do	do	Do.
48	Fr't.	0	do	do	Do.
49	Fr't.	0	do	do	Do.
50	Fr't.	0	do	do	Do.
51	Fr't.	1	do	do	Do.
52	Fr't.	0	do	do	Do.
53	Fr't.	0	do	do	Do.
54	Fr't.	0	do	do	Do.
55	Fr't.	0	Grays Harbor Construction Co. (Wash.)	do	612 H Street, Hoquiam, Wash.
56	Fr't.	0	Bellingham Builders Supply Co. (Wash.)	do	Bellingham, Wash.
57	Fr't.	0	do	do	Do.
58	Fr't.	0	do	do	Do.
59	Fr't.	1	Anthony O'Boyle (N. Y.)	New York, N. Y.	15 Moore Street.
60	Fr't.	1	Cleary Bros. (N. Y.)	do	116 Broad Street.
61	Drg.	8	Smoot Sand and Gravel Corporation (Del.)	Alexandria, Va.	3020 K Street NW., Washington, D. C.
62	Drg.	8	do	do	Do.
63	Drg.	8	do	do	Do.
64	Fr't.	1	Connors Marine Co. (N. Y.)	New York, N. Y.	21 West Street.
65	Fr't.	1	Harold L. Valentins (N. Y.)	do	Do.
66	Fr't.	1	Bernard J. Donovan	do	621 Delaware Avenue, Kingston, N. Y.
67	Fer.	5	Gulf, Colorado & Santa Fe Ry. Co. (Tex.)	Galveston, Tex.	Santa Fe Building.
68	Fsh.	5	First Bank of Cordova (T. A.)	Juneau, Alaska	Cordova, Alaska.

⁹ Formerly scow Chesley No. 16.

¹⁰ Formerly scow Pacific No. 8.

¹¹ Formerly barge Columbia Contract Co. No. 39.

¹² Formerly scow Forest No. 1.

¹³ Formerly scow Forest No. 2.

¹⁴ Formerly scow J. C. J. No. 5

Unrigged Vessels

Line No.	Official No.	Rig	Name of vessel	Tonnage		Register dimensions			When built	Where built	
				Gross	Net	Length	Breadth	Depth			
							Feet	Feet	Feet		
1	167155	Sow.	W. H. Boner.....	243	243	100.0	36.0	7.6	1918	Everett, Wash.....	
2	169424	Brg.	W. H. Bowne.....	306	306	111.8	33.8	8.8	1925	Tottenville, N. Y.....	
3	170041	Brg.	W. J. McCormack.....	320	320	112.0	34.1	9.2	1928	Newburgh, N. Y.....	
4	166982	Cnl.	W. J. McCourt.....	117	113	96.6	17.7	8.0	1914	Watervliet, N. Y.....	
5	170586	Brg.	W. J. O'Beirne.....	337	337	114.0	33.2	9.2	1919	Brooklyn, N. Y.....	
6	162729	Brg.	W. J. Saylor.....	456	456	187.9	23.8	11.0	1906	Elkton, Md.....	
7	171301	Brg.	W. J. Timberman.....	325	325	114.0	34.1	8.5	1924	Kingston, N. Y.....	
8	169836	Brg.	W. L. Hinkle.....	320	320	112.0	34.1	9.2	1927	Newburgh, N. Y.....	
9	167693	Brg.	W. M. Floring.....	257	257	97.0	25.8	11.1	1910	Kingston, N. Y.....	
10	167353	Brg.	W. S. Alden.....	421	421	113.8	28.0	12.4	1918	do.....	
11	170411	Brg.	W. S. McHenry.....	335	335	112.0	34.1	9.2	1929	Newburgh, N. Y.....	
12	170247	Brg.	W. S. Miller.....	335	335	112.0	34.1	9.2	1928	do.....	
13	166806	Brg.	W. T. Birney.....	485	485	117.1	30.7	13.0	1917	South Rondout, N. Y.....	
14	165500	Brg.	W. Ferdinand Armstrong.....	382	371	112.0	29.0	12.8	1913	Athens, N. Y.....	
15	169425	Brg.	W. Froderic Starks.....	306	306	111.8	33.8	8.8	1925	Tottenville, N. Y.....	
16	170070	Sow.	W. Scott Eames.....	358	358	125.0	33.9	9.0	1928	Gildersleeve, Conn.....	
17	80834	Brg.	Waccamaw.....	349	336	130.4	32.7	11.0	1881	Port Jefferson, N. Y.....	
18	166501	Brg.	Waco.....	242	242	95.2	34.2	8.5	1916	Kingston, N. Y.....	
19	171274	Brg.	Wall Light.....	394	394	119.2	35.9	9.5	1930	Port Richmond, N. Y.....	
20	166281	Brg.	Walter.....	168	168	89.2	29.0	7.0	1901	Rondout, N. Y.....	
21	168707	Sow.	Walter W.....	10	10	56.4	15.4	1.6	1922	Bridgeport, Vt.....	
22	165133	Brg.	Wandercliff.....	399	399	94.9	31.2	8.2	1912	Mariners Harbor, N. Y.....	
23	163447	Brg.	Wanderer.....	399	369	96.0	28.6	13.0	1908	Perth Amboy, N. J.....	
24	171982	Brg.	Wanganui.....	372	372	100.5	31.9	8.1	1915	Brooklyn, N. Y.....	
25	166384	Brg.	Wansley.....	697	693	181.0	40.8	10.3	1915	Westlake, La.....	
26	171957	Brg.	Waratah.....	248	248	100.3	32.2	8.1	1917	Tottenville, N. Y.....	
27	171410	Brg.	Ward.....	12	12	58.0	12.0	2.4	1929	Parkersburg, W. Va.....	
28	63036	Brg.	Warfield.....	144	128	80.0	28.3	7.4	1901	Port Richmond, N. Y.....	
29	165654	Drg.	WAR HORSE.....	572	572	110.0	40.0	11.2	1914	Mantowoc, Wis.....	
30	171403	Brg.	WARNER COMPANY No. 1.....	384	384	129.7	34.0	9.7	1930	Wilmington, Del.....	
31	171404	Brg.	WARNER COMPANY No. 2.....	384	384	129.7	34.0	9.7	1930	do.....	
32	171405	Brg.	WARNER COMPANY No. 3.....	377	377	129.7	34.0	9.7	1930	do.....	
33	171406	Brg.	WARNER COMPANY No. 4.....	377	377	129.7	34.0	9.7	1930	do.....	
34	171407	Brg.	Warner Company No. 28.....	282	282	119.8	29.9	7.9	1929	do.....	
35	171408	Brg.	Warner Company No. 29.....	282	282	119.8	29.9	7.9	1929	do.....	
36	171101	Brg.	Warning Light.....	382	382	119.0	36.0	9.7	1927	Port Richmond, N. Y.....	
37	171958	Brg.	Warrego.....	248	248	100.3	32.2	8.1	1917	Tottenville, N. Y.....	
38	81595	Brg.	Warren.....	283	220	141.4	31.4	8.4	1898	Bath, Me.....	
39	167176	Brg.	Warren.....	320	320	79.9	28.1	7.7	1918	Brooklyn, N. Y.....	
40	162609	Brg.	Warren II. Brown.....	476	476	130.8	30.0	12.6	1905	Perth Amboy, N. J.....	
41	168440	Brg.	Warren W. Clute.....	240	240	101.4	21.5	10.7	1922	Kingston, N. Y.....	
42	171610	Brg.	WARRENDON.....	24	24	60.0	16.0	3.0	1933	Midland, Pa.....	
43	39708	Brg.	Warwick.....	405	405	154.2	23.4	11.0	1914	Elkton, Md.....	
44	219717	Brg.	WASHINGTON.....	339	339	147.2	20.1	12.0	1920	Newbern, N. C.....	
45	171586	Brg.	Washington III.....	13	13	44.2	14.1	2.7	1933	Dayton, Tenn.....	
46	171894	Brg.	Washington III.....	15	15	61.5	12.0	2.9	1934	do.....	
47	163040	Sow.	Washington No. 3.....	95	95	79.2	24.4	5.8	1906	Seattle, Wash.....	
48	171200	Brg.	Watch Light.....	384	384	119.0	36.0	9.7	1926	Port Richmond, N. Y.....	
49	165097	Brg.	Watercliff.....	406	406	95.7	31.2	8.3	1912	do.....	
50	63030	Brg.	Water Queen.....	165	165	120.0	28.0	5.6	1900	Leavenworth, Ind.....	
51	171635	Brg.	Watson & Hinkle Ferry No. 5.....	10	10	64.3	12.0	1.5	1933	Newport, Ark.....	
52	170991	Sow.	Wauhilla.....	1,737	1,737	100.2	55.9	4.8	1930	Seattle, Wash.....	
53	216371	Brg.	WAUKESHA.....	2,304	2,177	298.9	44.0	19.7	1918	Wilmington, Del.....	
54	170642	Sow.	Wave.....	17	17	40.1	16.0	3.5	1929	Mount Clemens, Mich.....	
55	169482	Sow.	WAWASEE.....	323	323	116.0	40.0	7.5	1926	Lorain, Ohio.....	
56	164600	Sow.	Weasel.....	18	18	44.6	13.6	3.6	1911	Quadra, Alaska.....	
57	171089	Brg.	Weather Light.....	384	384	119.0	36.0	9.7	1928	Port Richmond, N. Y.....	
58	168360	Sow.	Webster, No. IV.....	39	39	50.3	19.1	4.8	1922	Quadra, Alaska.....	
59	168706	Sow.	Webster V.....	24	24	43.1	16.0	4.1	1923	do.....	
60	171070	Brg.	Welcome Light.....	384	384	119.0	36.0	9.7	1926	Port Richmond, N. Y.....	
61	171071	Brg.	Welding Light.....	375	375	119.8	36.0	10.0	1929	Kearney, N. J.....	
62	171102	Brg.	Wellfare Light.....	384	384	119.0	36.0	9.7	1928	Port Richmond, N. Y.....	
63	170047	Sow.	WELLSTON.....	323	323	116.0	40.0	7.5	1928	Lorain, Ohio.....	
64	169949	Brg.	Wesley Bellis.....	320	320	112.0	34.1	9.2	1927	Newburgh, N. Y.....	
65	168416	Brg.	Wespac No. 1.....	54	44	50.7	25.9	3.4	1922	Wilmington, Calif.....	
66	163666	Brg.	Wessels.....	282	282	100.0	28.7	9.4	1908	Sleightsburg, N. Y.....	
67	170657	Brg.	West Branch.....	520	520	104.8	33.0	7.5	1922	Kingston, N. Y.....	
68	171991	Brg.	WEST VIRGINIA SAND & GRAVEL Co. 14.....	136	136	100.0	26.2	5.8	1927	Midland, Pa.....	
69	171992	Brg.	WEST VIRGINIA SAND & GRAVEL Co. 15.....	136	136	100.0	26.2	5.8	1927	do.....	
70	171993	Brg.	WEST VIRGINIA SAND & GRAVEL Co. 16.....	136	136	100.0	26.2	5.8	1927	do.....	

† Formerly dredge Richard B. Mellon.

‡ Formerly barge John Zimmer.

Line No.	Serv-ice	Crew	Name of owner	Home port	Address of owner
1	Frt.	0	Weyerhaeuser Timber Co. (Wash.)	Seattle, Wash.	Tacoma Building, Tacoma, Wash.
2	Frt.	1	New York Trap Rock Corporation (N. Y.)	New York, N. Y.	250 Park Avenue.
3	Frt.	1	do	do	Do.
4	Frt.	1	Edward G. Murray Lighterage & Transportation Co. (N. Y.)	Albany, N. Y.	17 State Street, New York, N. Y.
5	Frt.	1	Cleary Brothers (N. Y.)	New York, N. Y.	116 Broad Street.
6	Frt.	1	James J. McNally	Philadelphia, Pa.	Bullitt Building.
7	Frt.	1	Cleary Bros. (N. Y.)	New York, N. Y.	116 Broad Street.
8	Frt.	1	New York Trap Rock Corporation (N. Y.)	do	250 Park Avenue.
9	Frt.	1	James F. Dwyer	Albany, N. Y.	20 West Strand Street, Kingston, N. Y.
10	Frt.	1	Harold L. Valentine (N. Y.)	New York, N. Y.	21 West Street.
11	Frt.	1	New York Trap Rock Corporation (N. Y.)	do	250 Park Avenue.
12	Frt.	1	do	do	Do.
13	Frt.	1	James McWilliams Blue Line (N. J.)	do	1 Broadway.
14	Frt.	1	Thomas J. Howard	do	17 Battery Place.
15	Frt.	1	New York Trap Rock Corporation (N. Y.)	do	250 Park Avenue.
16	Frt.	0	New Haven Trap Rock Co. (Conn.)	New Haven, Conn.	69 Church Street.
17	Frt.	3	American Agricultural Chemical Co. (Conn.)	Boston, Mass.	92 State Street.
18	Frt.	1	Capitol Materials Co. (Del.)	Washington, D. C.	2 S Street SW.
19	Frt.	1	O'Brien Bros. (N. Y.)	New York, N. Y.	233 Broadway.
20	Frt.	0	John Maxwell's Sons	do	51 Chambers Street.
21	Fer.	3	Howard I. Huestisand	Burlington, Vt.	Bridport, Vt.
22	Frt.	1	Simmons-Lee Corporation (N. Y.)	New York, N. Y.	44 Whitehall Street.
23	Frt.	1	William F. Hanrahan	do	1611 Boulevard East, North Bergen, N. J.
24	Frt.	1	Lighterage Holdings (N. Y.)	New York, N. Y.	21 West Street.
25	Frt.	1	Chas. Clarke & Co.	Galveston, Tex.	Guaranty Building.
26	Frt.	1	Lighterage Holdings (N. Y.)	New York, N. Y.	21 West Street.
27	Fer.	1	William Payton	Pittsburgh, Pa.	Main Street, New Matamoras, Ohio.
28	Frt.	2	B. & O. R. R. Co. (Md.)	Baltimore, Md.	Baltimore and Charles Streets.
29	Drg.	38	Great Lakes Dredge & Dock Co. (N. J.)	Duluth, Minn.	Exchange Building.
30	Frt.	2	Warner Co. (Del.)	Philadelphia, Pa.	1616 Walnut Street.
31	Frt.	2	do	do	Do.
32	Frt.	2	do	do	Do.
33	Frt.	2	do	do	Do.
34	Frt.	2	do	do	Do.
35	Frt.	2	do	do	Do.
36	Frt.	1	O'Brien Bros. (N. Y.)	New York, N. Y.	233 Broadway.
37	Frt.	1	Lighterage Holdings (N. Y.)	do	21 West Street.
38	Frt.	2	Staples Coal Co. (Mass.)	Fall River, Mass.	404 Davol Street.
39	Frt.	1	B. & O. R. R. Co. (Md.)	Baltimore, Md.	Baltimore and Charles Streets.
40	Frt.	1	Keeler Transportation Lines (N. Y.)	New York, N. Y.	151-17 Sixth Road, Whitestone, L. I., N. Y.
41	Frt.	1	Marine Transit Corporation (N. Y.)	do	C/o Irving Trust Co., 1 Wall Street.
42	Fer.	1	George Coss	Pittsburgh, Pa.	Box 715, Short Creek, W. Va.
43	Frt.	1	Southern Transportation Co. (N. J.)	Philadelphia, Pa.	Commercial Trust Building.
44	Frt.	1	S. C. Loveland Co. (Del.)	do	151 South Front Street.
45	Pas.	1	J. W. Crabtree	Chattanooga, Tenn.	Route 1, Kingston, Tenn.
46	Pas.	1	J. A. Hagler	do	Euclaw, Tenn.
47	Frt.	0	W. F. Taylor	Tacoma, Wash.	Mora, Wash.
48	Frt.	1	O'Brien Bros. (N. Y.)	New York, N. Y.	233 Broadway.
49	Frt.	1	Simmons-Lee Corporation (N. Y.)	do	44 Whitehall Street.
50	Msc.	1	Roy L. Hyatt	Pittsburgh, Pa.	Lowell, Ohio.
51	Pas.	1	W. S. Hinkle	Memphis, Tenn.	Newport, Ark.
52	Msc.	1	Foss Launch & Tug Co. (Wash.)	Tacoma, Wash.	400 Dock Street.
53	Frt.	6	Waukesha Transportation Co. (Del.)	Mohile, Ala.	Ohio and Magnolia Streets.
54	Pld.	0	Joy Realty Co. (Mich.)	Detroit, Mich.	Penobscot Building.
55	Frt.	6	L. A. Wells Construction Co. (Ohio)	Cleveland, Ohio	Schofield Building.
56	Fsh.	0	Northwestern Fisheries (Del.)	Seattle, Wash.	South Bellingham, Wash.
57	Frt.	1	O'Brien Bros. (N. Y.)	New York, N. Y.	233 Broadway.
58	Frt.	0	Pyramid Packing Co. (Alaska)	Juneau, Alaska	Sitka, Alaska.
59	Fsh.	0	Lincoln Fisheries (Alaska)	Ketchikan, Alaska	
60	Frt.	1	O'Brien Bros. (N. Y.)	New York, N. Y.	233 Broadway.
61	Frt.	1	do	do	Do.
62	Frt.	1	do	do	Do.
63	Frt.	6	L. A. Wells Construction Co. (Ohio)	Cleveland, Ohio	Schofield Building.
64	Frt.	1	New York Trap Rock Corporation (N. Y.)	New York, N. Y.	250 Park Avenue.
65	Fsh.	1	Italian Food Products Co. (Calif.)	Los Angeles, Calif.	1607 West Water Street, Long Beach, Calif.
66	Frt.	1	Red Star Towing & Transportation Co. (W. Va.)	New York, N. Y.	17 Battery Place.
67	Frt.	1	Connors Marine Co. (N. Y.)	do	Do.
68	Frt.	1	West Virginia Sand & Gravel Co. (W. Va.)	Pittsburgh, Pa.	813 Kanawha Street, Charleston, W. Va.
69	Frt.	1	do	do	Do.
70	Frt.	1	do	do	Do.

* Formerly barge Gladliolus.

Unrigged Vessels

Line No.	Official No.	Rig	Name of vessel	Tonnage		Register dimensions			When built	Where built
				Gross	Net	Length	Breadth	Depth		
						Feet	Feet	Feet		
1	171994	Brg.	WEST VIRGINIA SAND & GRAVEL CO. 17.	136	136	100.0	26.2	5.8	1927	Midland, Pa.
2	171995	Brg.	WEST VIRGINIA SAND & GRAVEL CO. 18.	136	136	100.0	26.2	5.8	1928	do.
3	171996	Brg.	WEST VIRGINIA SAND & GRAVEL CO. 19.	136	136	100.0	26.2	5.8	1928	do.
4	171997	Brg.	WEST VIRGINIA SAND & GRAVEL CO. 20.	136	136	100.0	26.2	5.8	1928	do.
5	171998	Brg.	WEST VIRGINIA SAND & GRAVEL CO. 21.	133	133	99.6	25.8	5.8	1928	Neville Island, Pa.
6	171999	Brg.	WEST VIRGINIA SAND & GRAVEL CO. 22.	133	133	99.6	25.8	5.8	1928	do.
7	172000	Brg.	WEST VIRGINIA SAND & GRAVEL CO. 23.	136	136	100.0	26.2	5.8	1929	Midland, Pa.
8	172001	Brg.	WEST VIRGINIA SAND & GRAVEL CO. 24.	136	136	100.0	26.2	5.8	1929	do.
9	172002	Brg.	WEST VIRGINIA SAND & GRAVEL CO. 25.	136	136	100.0	26.2	5.8	1930	do.
10	171990	Brg.	West Virginia Sand & Gravel Hoist 3.	62	62	67.7	30.2	3.3	1927	Charleston, W. Va.
11	214344	Brg.	Westmoreland	1,593	1,418	245.2	41.2	19.6	1916	Bath, Me.
12	171103	Brg.	Western Light	294	294	112.0	33.0	8.5	1915	Brooklyn, N. Y.
13	168143	Brg.	WESTERN MARYLAND RAILWAY 10.	1,317	1,317	345.5	41.8	11.0	1921	Elizabeth, N. J.
14	169952	Brg.	Western No. 2	18	18	45.4	13.4	4.1	1927	San Francisco, Calif.
15	166537	Brg.	Weston	311	311	79.7	28.4	7.2	1916	Brooklyn, N. Y.
16	166395	Brg.	Westport	242	235	100.7	34.8	7.4	1916	Wilmington, Del.
17	63038	Brg.	Weverton	145	128	80.0	28.5	7.4	1901	Port Richmond, N. Y.
18	171072	Brg.	Wheel Light	384	384	119.0	36.0	9.7	1930	do.
19	62965	Brg.	Wheeling	132	92	75.0	26.0	7.9	1897	Baltimore, Md.
20	171937	Brg.	Wheeling Derrick Boat	85	85	76.5	32.2	4.3	1914	Wheeling, W. Va.
21	167387	Drg.	Whirlwind	736	736	145.0	38.1	9.8	1918	Baldwinsville, N. Y.
22	162329	Brg.	White Ball	611	611	130.8	30.0	12.5	1904	Perth Amboy, N. J.
23	164642	Scw.	White Crest No. 1	17	17	46.8	13.0	3.4	1911	Anacortes, Wash.
24	165261	Scw.	White Crest No. 3	24	24	52.0	14.0	4.0	1913	do.
25	165262	Scw.	White Crest No. 4	24	24	52.0	14.0	4.0	1913	do.
26	219059	Brg.	Whitehead	1,253	1,137	230.0	37.9	18.8	1919	Rockland, Me.
27	169290	Drg.	White Heron	310	307	110.0	34.0	5.9	1925	Baltimore, Md.
28	167332	Brg.	White Mountain	501	501	117.2	30.8	13.5	1918	Rondout, N. Y.
29	62944	Brg.	Whitestone	291	283	115.7	24.2	11.1	1893	Jersey City, N. J.
30	169684	Brg.	Whitestone	219	219	102.1	29.4	8.3		Unknown
31	170512	Brg.	Whitewing	11	11	50.6	12.4	2.3	1929	Bogies Ferry, Tenn.
32	63095	Brg.	Wicomico	418	418	193.5	23.8	10.8	1902	Elkton, Md.
33	167735	Sew.	Widgeon	91	91	70.2	26.1	5.9	1919	Olympia, Wash.
34	163763	Brg.	Wilbert	302	296	110.5	32.6	9.2	1909	Gildersleeve, Conn.
35	168587	Sew.	Willapa No. 1	112	112	74.0	28.0	6.3	1923	Aberdeen, Wash.
36	168677	Sew.	Willapa No. 2	144	144	80.4	30.0	7.0	1923	Hoquiam, Wash.
37	169224	Brg.	William Hanley	280	280	103.4	23.1	11.8	1925	Kingston, N. Y.
38	171219	Brg.	Wm. Klehm	340	340	115.0	34.4	8.9	1924	do.
39	167771	Brg.	William McAllister	608	608	115.0	32.0	13.1	1919	do.
40	169316	Brg.	William Muller	494	487	142.6	39.1	12.6	1925	Los Angeles, Calif.
41	81799	Brg.	Wm. Nottingham	1,381	1,381	211.7	42.3	16.5	1902	Ballard, Wash.
42	167680	Brg.	William Roach	257	257	97.0	25.8	11.1	1917	Kingston, N. Y.
43	168214	Brg.	William Weightman	254	254	106.0	22.5	11.1	1921	Cohoes, N. Y.
44	169626	Brg.	William B. Nallen	333	333	113.6	33.9	9.3	1926	Kingston, N. Y.
45	162185	Brg.	Wm. C. Moore	465	465	123.9	32.0	8.1	1904	Tottenville, N. Y.
46	163786	Brg.	William C. Moore	458	458	117.6	29.8	13.1	1909	Kingston, N. Y.
47	169961	Brg.	William D. McCoy	320	320	112.0	34.1	9.2	1927	Newburgh, N. Y.
48	166660	Brg.	Wm. E. Cleary	594	594	119.8	33.5	14.2	1917	Brooklyn, N. Y.
49	167999	Brg.	William E. Smith	446	446	115.5	29.0	12.9	1920	Kingston, N. Y.
50	168051	Brg.	William F. Hanrahan	377	377	102.0	28.2	12.5	1920	do.
51	167878	Brg.	William F. Rafferty	451	451	112.0	29.0	13.6	1915	do.
52	168407	Brg.	William F. Strang	240	240	101.4	21.5	10.7	1922	do.
53	168998	Brg.	William G. Porter	478	478	116.7	29.9	12.9	1922	do.
54	165973	Cnl.	Wm. H. Flannery	104	98	96.0	17.4	7.6	1915	Waterford, N. Y.
55	164153	Cnl.	William H. Nealer	116	110	97.0	17.4	8.0	1910	Fort Ann, N. Y.
56	167781	Brg.	William H. Simons	471	471	114.0	30.0	13.1	1919	Kingston, N. Y.
57	170207	Brg.	William I. Huntley	335	335	112.0	34.1	9.2	1928	Newburgh, N. Y.
58	170045	Brg.	William J. Fitzgerald	320	320	112.0	34.1	9.2	1928	Kingston, N. Y.
59	167775	Brg.	William J. Keane	377	377	102.0	28.2	12.5	1919	do.
60	169717	Cnl.	William J. McGaffee	259	259	105.8	22.0	11.4	1918	do.

1 Formerly dredge Cabbage Island.
2 Formerly barge Red Hawk.

3 Formerly (a schooner Wm. Nottingham,
b Norwegian schooner Wm. Nottingham.

Line No.	Serv-ice	Crew	Name of owner	Home port	Address of owner
1	Frt.	1	West Virginia Sand & Gravel Co. (W. Va.)	Pittsburgh, Pa.	813 Kanawha Street, Charleston, W. Va.
2	Frt.	1	do.	do.	Do.
3	Frt.	1	do.	do.	Do.
4	Frt.	1	do.	do.	Do.
5	Frt.	1	do.	do.	Do.
6	Frt.	1	do.	do.	Do.
7	Frt.	1	do.	do.	Do.
8	Frt.	1	do.	do.	Do.
9	Frt.	1	do.	do.	Do.
10	Frt.	1	do.	do.	Do.
11	Frt.	4	P. F. Martin Barge Corporation (Del.)	Wilmington, Del.	C/o Corporation Trust Co., 30 Dover Green, Dover, Del.
12	Frt.	1	O'Brien Bros. (N. Y.)	New York, N. Y.	233 Broadway.
13	Fer.	1	Western Maryland R. R. Co. (Md. and Pa.)	Baltimore, Md.	Standard Oil Building.
14	Frt.	4	Frank H. Manaka	San Francisco, Calif.	Box 433, Monterey, Calif.
15	Frt.	1	B. & O. R. R. Co. (Md.)	Baltimore, Md.	Baltimore and Charles Streets.
16	Frt.	1	New York & Cuba Mail Steamship Co. (Me.)	New York, N. Y.	Foot Wall Street.
17	Frt.	2	B. & O. R. R. Co. (Md.)	Baltimore, Md.	Baltimore and Charles Streets.
18	Frt.	1	O'Brien Brothers (N. Y.)	New York, N. Y.	233 Broadway.
19	Frt.	2	B. & O. R. R. Co. (Md.)	Baltimore, Md.	Baltimore and Charles Streets.
20	Msc.	1	Ohio River Sand & Gravel Corporation (W. Va.)	Pittsburgh, Pa.	100 Juliana Street, Parkersburg W. Va.
21	Drg.	6	Seaboard Sand & Gravel Corporation (N. Y.)	New York, N. Y.	30 Vesey Street.
22	Frt.	1	Keeler Transportation Line (N. Y.)	do.	1 Broadway.
23	Fsh.	0	Hugh Baden	Juneau, Alaska	Craig, Alaska.
24	Fsh.	0	Salina Packing Co. (Wash.)	Seattle, Wash.	3202 L. C. Smith Building.
25	Fsh.	0	do.	do.	Do.
26	Frt.	3	Eastern Transportation Co. (Del.)	Wilmington, Del.	7 West Tenth Street.
27	Drg.	25	SSC Holding Corporation (N. Y.)	Brunswick, Ga.	C/o Wals Lascelles Co., Marine Trust Building, Buffalo, N. Y.
28	Frt.	1	Red Star Towing & Transportation Co. (W. Va.)	New York, N. Y.	17 Battery Place.
29	Frt.	1	Elmer A. Keeler, estate of	do.	Whitestone, L. I., N. Y.
30	Frt.	1	Henry Kilcorse	Buffalo, N. Y.	89 Manchester Place.
31	Fer.	1	O. L. White	Chattanooga, Tenn.	Empire Building, Knoxville, Tenn.
32	Frt.	2	Robert B. Wathen	Baltimore, Md.	Foot Andre Street.
33	Frt.	0	Peninsular R. Y. Co. (Wash.)	Tacoma, Wash.	Shelton, Wash.
34	Frt.	1	Eastern Transportation Co. (Del.)	Wilmington, Del.	7 West Tenth Street.
35	Frt.	0	Willapa Barge Co. (Wash.)	Seattle, Wash.	Raymond, Wash.
36	Frt.	0	do.	do.	Do.
37	Frt.	1	W. F. & R. Boat Builders (N. Y.)	Albany, N. Y.	Kingston, N. Y.
38	Frt.	1	Cleary Brothers (N. Y.)	New York, N. Y.	116 Broad Street.
39	Frt.	1	Red Star Towing & Transportation Co. (W. Va.)	do.	17 Battery Place.
40	Frt.	2	J. O. Holland	Los Angeles, Calif.	1146 Twenty-first Street, San Pedro, Calif.
41	Cbl.	25	Puget Sound Power & Light Co. (Mass.)	Seattle, Wash.	Stuart Building.
42	Frt.	1	James F. Dwyer	Albany, N. Y.	20 West Strand, Kingston, N. Y.
43	Frt.	1	George Weightman	do.	10 Fourth Street, Glens Falls, N. Y.
44	Frt.	1	New York Trap Rock Corporation (N. Y.)	New York, N. Y.	250 Park Avenue.
45	Frt.	1	John E. Moore Co. (N. Y.)	do.	17 Battery Place.
46	Frt.	1	Harold L. Valentine (N. Y.)	do.	21 West Street.
47	Frt.	1	New York Trap Rock Corporation (N. Y.)	do.	250 Park Avenue.
48	Frt.	0	Cleary Bros. (N. Y.)	do.	116 Broad Street.
49	Frt.	1	do.	do.	Do.
50	Frt.	1	James F. Dwyer	Albany, N. Y.	20 West Strand, Kingston, N. Y.
51	Frt.	1	John V. O'Connor	do.	Drawer F, Station R, Kingston, N. Y.
52	Frt.	1	Marine Transit Corporation (N. Y.)	New York, N. Y.	C/o Irving Trust Co., 1 Wall Street.
53	Frt.	1	Petrie Transportation Co. (N. Y.)	do.	15 Moore Street.
54	Frt.	1	Charles H. Oliver	do.	Pier 6, East River.
55	Frt.	1	Edgar Noel	Rouses Point, N. Y.	Whitehall, N. Y.
56	Frt.	1	New York Scow Corporation (N. Y.)	New York, N. Y.	120 Broadway.
57	Frt.	1	New York Trap Rock Corporation (N. Y.)	do.	250 Park Avenue.
58	Frt.	1	do.	do.	Do.
59	Frt.	1	Richard Lenahan Co. (N. Y.)	Albany, N. Y.	20 West Strand, Street Kingston, N. Y.
60	Frt.	1	Edward G. Murray Lighterage and Transportation Co. (N. Y.)	do.	17 State Street, New York, N. Y.

† Formerly barge Mary A. Dwyer.

† Formerly canal boat Gerard Archambault.

Unrigged Vessels

Line No.	Official No.	Rig	Name of vessel	Tonnage		Register dimensions			When built	Where built	
				Gross	Net	Length	Breadth	Depth			
							Feet	Feet	Feet		
1	169962	Brg.	William J. Mahoney.....	320	320	112.0	34.1	9.2	1927	Newburgh, N. Y.....	
2	166983	Cnl.	Wm. J. Murray.....	117	113	96.6	17.7	8.0	1914	Watervliet, N. Y.....	
3	63093	Brg.	Wm. J. Wilson.....	381	381	110.2	28.3	11.5	1903	Brooklyn, N. Y.....	
4	163667	Brg.	William L. Hooper.....	445	445	186.6	23.8	10.8	r 1932	Elkton, Md.....	
5	170208	Brg.	William S. Gardiner.....	335	335	112.0	34.1	9.2	1928	Newburgh, N. Y.....	
6	165617	Brg.	William T. Hanley.....	415	415	110.9	29.2	12.5	1912	South Rondout, N. Y.....	
7	170143	Brg.	William T. Maxwell.....	335	335	112.0	34.1	9.2	1928	Newburgh, N. Y.....	
8	170119	Brg.	William V. O'Driscoll.....	335	335	112.0	34.1	9.2	1928	do.....	
9	63071	Brg.	William V. Polleys.....	251	245	125.0	23.4	11.0	1902	Wilmington, Del.....	
10	165439	Brg.	Williams Line No. 21.....	209	209	89.6	32.2	8.5	1913	Brooklyn, N. Y.....	
11	165578	Brg.	Williams Line No. 22.....	206	206	91.1	32.3	8.2	1914	do.....	
12	168348	Brg.	Williams Line No. 38.....	341	341	112.3	33.9	9.8	1919	Jersey City, N. J.....	
13	171640	Brg.	William Line No. 57.....	454	454	121.4	38.1	9.6	1930	Kingston, N. Y.....	
14	163904	Cnl.	Willie Killian.....	132	125	92.0	17.5	8.0	1908	Whitehall, N. Y.....	
15	168203	Brg.	Willis.....	185	185	90.7	29.1	7.9	Brooklyn, N. Y.....	
16	165932	Cnl.	Willie McIntyre.....	107	99	96.0	17.5	7.8	1915	Whitehall, N. Y.....	
17	165309	Cnl.	Willie A. Shovah.....	104	97	96.0	17.4	7.5	1913	Waterford, N. Y.....	
18	166668	Brg.	Wilmington.....	766	740	205.6	32.0	12.6	1917	Chesapeake City, Md.....	
19	213593	Brg.	Wilmington.....	1,371	1,257	228.7	40.0	16.0	1915	Wilmington, Del.....	
20	63086	Brg.	Willmot.....	225	225	121.5	30.6	7.0	1903	Texas City, Tex.....	
21	171157	Brg.	Wilson.....	335	335	112.0	34.1	9.2	1931	Newburgh, N. Y.....	
22	167638	Scw.	Wilson No. 1.....	41	41	60.0	17.6	4.6	1919	Anacortes, Wash.....	
23	167639	Scw.	Wilson No. 2.....	41	41	60.0	17.6	4.6	1919	do.....	
24	171437	Brg.	Wilson Ferry Barge.....	24	24	60.0	10.0	3.0	1931	Evansville, Ind.....	
25	164388	Scw.	Win.....	7	7	32.0	10.0	3.0	1911	Seattle, Wash.....	
26	63089	Brg.	Winchester.....	145	128	80.7	28.2	7.4	1903	Port Richmond, N. Y.....	
27	169408	Drg.	WINDHAM.....	286	259	123.4	35.5	7.3	1908	Long Beach, Calif.....	
28	171139	Brg.	Window Light.....	384	384	119.0	36.0	9.7	1927	Port Richmond, N. Y.....	
29	171114	Brg.	Wing Light.....	384	384	119.0	36.0	9.7	1929	do.....	
30	171073	Brg.	Winking Light.....	384	384	119.0	36.0	9.7	1929	do.....	
31	218673	Brg.	Winnegance.....	1,327	1,182	231.0	34.5	18.7	1919	Bath, Me.....	
32	171074	Brg.	Winnling Light.....	384	384	119.0	36.0	9.7	1927	Port Richmond, N. Y.....	
33	222889	Brg.	Winsor.....	1,034	959	202.9	38.1	16.5	1923	do.....	
34	171076	Brg.	Wisdom Light.....	384	384	119.0	36.0	9.7	1929	do.....	
35	171075	Brg.	Wireless Light.....	384	384	119.0	36.0	9.7	1928	do.....	
36	162866	Brg.	Wissahickon.....	400	400	166.2	23.8	10.7	1906	Camden, N. J.....	
37	168262	Brg.	WISSAHICKON.....	351	343	135.0	34.0	8.8	1921	Chester, Pa.....	
38	163346	Brg.	Wolcott.....	216	216	101.2	23.3	9.8	1907	Port Richmond, N. Y.....	
39	213435	Brg.	Wollaston.....	1,378	1,214	230.9	38.2	19.5	1915	Bath, Me.....	
40	163153	Scw.	Wolverine.....	406	406	159.3	38.0	8.0	1907	Winslow, Wash.....	
41	171201	Brg.	Wonder Light.....	303	303	113.0	33.0	8.7	Unknown.....	
42	165048	Brg.	Woodcliff.....	430	430	96.0	31.3	8.3	1912	Port Richmond, N. Y.....	
43	166677	Brg.	Woodcraft.....	190	190	91.0	31.3	7.6	1914	Rondout, N. Y.....	
44	63077	Brg.	Woodmont.....	304	292	80.0	28.0	7.1	1901	Port Richmond, N. Y.....	
45	171453	Brg.	WORCO BARGE NO. 1.....	634	630	135.1	40.1	13.7	1930	Los Angeles, Calif.....	
46	163503	Brg.	World.....	198	193	99.8	30.0	7.5	1897	Astoria, N. Y.....	
47	171140	Brg.	Worthy Light.....	384	334	119.0	36.0	9.7	1928	Port Richmond, N. Y.....	
48	168835	Brg.	Wrecking Boat No. 1.....	40	40	60.0	18.0	3.0	1917	Pittsburgh, Pa.....	
49	171588	Brg.	WRIGHT NO. 1.....	269	239	167.0	24.3	9.5	1881	Baltimore, Md.....	
50	169068	Brg.	Wyandotte.....	328	328	142.0	22.9	10.8	1924	Milford, Del.....	
51	169227	Scw.	Y. B. 3.....	429	429	120.0	40.0	10.0	1925	Seattle, Wash.....	
52	170230	Scw.	Y. B. 4 (steel).....	507	507	140.3	40.0	9.7	1929	do.....	
53	170592	Brg.	Y. B. 5 (steel).....	690	690	171.2	44.1	10.3	1930	San Francisco, Calif.....	
54	170593	Brg.	Y. B. 6 (steel).....	690	690	171.2	44.1	10.3	1930	do.....	
55	171246	Brg.	Y. B. 7 (steel).....	708	706	175.0	44.0	10.3	1931	do.....	
56	171247	Brg.	Y. B. 8 (steel).....	708	706	175.0	44.0	10.3	1931	do.....	
57	171950	Brg.	Y. B. 10 (steel).....	730	726	175.0	45.0	10.1	1935	do.....	
58	210273	Brg.	Yardley (KMHV).....	963	876	195.0	35.0	17.6	1912	Noank, Conn.....	
59	171202	Brg.	Yellow Light.....	220	220	100.0	31.0	7.8	1906	Unknown.....	
60	169685	Brg.	Yellowstone.....	219	219	102.1	29.4	8.3	do.....	
61	163131	Brg.	York.....	494	313	120.0	30.0	7.8	1907	Norfolk, Va.....	
62	162044	Brg.	Youghogheny.....	154	109	80.0	28.2	7.9	1903	Baltimore, Md.....	
63	168860	Brg.	Youngstown.....	470	470	100.2	31.2	8.4	1924	Mariners Harbor, N. Y.....	
64	166162	Brg.	Yulee.....	286	286	100.0	36.0	9.0	1915	Tottenville, N. Y.....	
65	168927	Brg.	Yuma.....	281	281	100.2	34.2	9.5	1924	Bandon, Oreg.....	
66	169012	Brg.	Zaleski.....	463	463	100.1	32.2	7.8	1924	Mariners Harbor, N. Y.....	

1 Formerly barge (a) Edward A. Schlear.
(b) Agnes A. McNally.

2 Formerly barge Bessie Fahy.
3 Formerly barge Wyandotte.

Unrigged Vessels

831

Line No.	Service	Crew	Name of owner	Home port	Address of owner
1	Frts.	1	New York Trap Rock Corporation (N. Y.).....	New York, N. Y.....	250 Park Avenue.
2	Frts.	1	Edward G. Murray Lighterage & Transporta- tion Co. (N. Y.).....	Albany, N. Y.....	17 State Street, New York, N. Y.
3	Frts.	1	William F. Hanrahan.....	New York, N. Y.....	1611 Boulevard East, North Bergen, N. J.
4	Frts.	3	Eastern Transportation Co. (Del.).....	Wilmington, Del.....	Tenth and Market Streets.
5	Frts.	1	New York Trap Rock Corporation (N. Y.).....	New York, N. Y.....	250 Park Avenue.
6	Frts.	1	Anthony O'Boyle (N. Y.).....	do.....	15 Moore Street.
7	Frts.	1	New York Trap Rock Corporation (N. Y.).....	do.....	250 Park Avenue.
8	Frts.	1	do.....	do.....	Do.
9	Frts.	1	W. V. Polleys Co. (R. I.).....	Providence, R. I.....	East Providence, R. I.
10	Frts.	1	Williams Line (N. Y.).....	New York, N. Y.....	59 Pearl Street.
11	Frts.	1	do.....	do.....	Do.
12	Frts.	1	do.....	do.....	Do.
13	Frts.	1	do.....	do.....	Do.
14	Frts.	1	William J. Molyneux.....	Albany, N. Y.....	106 Albany Avenue, Kingston, N. Y.
15	Frts.	1	New York & Albany Lighterage Co. (N. Y.)....	New York, N. Y.....	Pier 39, North River.
16	Frts.	1	William McIntyre.....	Albany, N. Y.....	Whitehall, N. Y.
17	Frts.	1	Arthur Surprenant.....	New York, N. Y.....	c/o M. E. Finnican, 11 Moore Street.
18	Frts.	2	Southern Transportation Co. (N. J.).....	Philadelphia, Pa.....	Commercial Trust Building.
19	Frts.	3	P. Dougherty Co. (Md.).....	Baltimore, Md.....	Hearst Tower Building.
20	Frts.	1	Chas. Clarke & Co.....	Galveston, Tex.....	Quaranty Building.
21	Frts.	1	Hudson River Shipyards Corporation (N. Y.)...	New York, N. Y.....	250 Park Avenue.
22	Fsh.	0	Pacific American Fisheries (Del.).....	Seattle, Wash.....	South Bellingham, Wash
23	Fsh.	0	do.....	do.....	Do.
24	Fer.	1	Wilson Ferry Co. (Ky.).....	Louisville, Ky.....	Owensboro, Ky.
25	Fsh.	0	San Juan Fishing & Packing Co. (Wash.).....	Seattle, Wash.....	Foot Stacy Street.
26	Frts.	2	B. & O. R. R. Co. (Md.).....	Baltimore, Md.....	Baltimore and Charles Streets.
27	Drg.	8	United Equipment Co. (Nev.).....	New York, N. Y.....	Woolworth Building.
28	Frts.	1	O'Brien Bros. (N. Y.).....	do.....	233 Broadway.
29	Frts.	1	do.....	do.....	Do.
30	Frts.	1	do.....	do.....	Do.
31	Frts.	3	Southern Transportation Co. (N. J.).....	Philadelphia, Pa.....	Commercial Trust Building.
32	Frts.	1	O'Brien Bros. (N. Y.).....	New York, N. Y.....	233 Broadway.
33	Frts.	4	P. F. Martin Barge Corporation (Del.).....	Wilmington, Del.....	Dover, Del.
34	Frts.	1	O'Brien Bros. (N. Y.).....	New York, N. Y.....	233 Broadway.
35	Frts.	1	do.....	do.....	Do.
36	Frts.	1	Southern Transportation Co. (N. J.).....	Philadelphia, Pa.....	Commercial Trust Building
37	Tnk.	2	Gulf Refining Co. (Tex.).....	Port Arthur, Tex.....	Gulf Office Building.
38	Frts.	1	Harold L. Valentine (N. Y.).....	New York, N. Y.....	21 West Street.
39	Frts.	3	Hampton Roads Coast Barge Corporation (Del.)...	Wilmington, Del.....	C/o James L. Wolcott, Dover, Del.
40	Frts.	1	American-Yukon Navigation Co. (W. Va.).....	Eagle, Alaska.....	Alaska Building, Seattle, Wash.
41	Frts.	1	O'Brien Bros. (N. Y.).....	New York, N. Y.....	233 Broadway.
42	Frts.	1	Stammons-Lee Corporation (N. Y.).....	do.....	44 Whitehall Street.
43	Frts.	1	Chaley Co. (N. Y.).....	do.....	c/o U. S. Lighterage Co., 15 Moore Street.
44	Frts.	2	B. & O. R. R. Co. (Md.).....	Baltimore, Md.....	Baltimore and Charles Streets.
45	Tnk.	2	Western Natural Gasoline Corporation (Nev.)...	Los Angeles, Calif.....	416 West Eighth Street.
46	Frts.	1	P. F. & W. A. Kane (N. Y.).....	New York, N. Y.....	Forty-sixth Street and East River.
47	Frts.	1	O'Brien Bros. (N. Y.).....	do.....	233 Broadway.
48	Wrk.	1	Iron City Sand & Gravel Corporation (Pa.).....	Pittsburgh, Pa.....	310 Grant Street.
49	Frts.	1	O. S. Wright.....	Elizabeth City, N. C.....	208 Pearle Street.
50	Frts.	2	Pennsylvania Salt Manufacturing Co. (Pa.).....	Philadelphia, Pa.....	Widener Building.
51	Frts.	0	Young Bros. Ltd. (Hawaii).....	Honolulu, Hawaii.....	Box 172, Pier 21.
52	Frts.	1	do.....	do.....	Do.
53	Frts.	1	do.....	do.....	Do.
54	Frts.	1	do.....	do.....	Do.
55	Frts.	1	do.....	do.....	Do.
56	Frts.	1	do.....	do.....	Do.
57	Frts.	0	do.....	do.....	Do.
58	Frts.	3	H. P. Dilkes.....	Philadelphia, Pa.....	308 Chestnut Street.
59	Frts.	1	O'Brien Bros. (N. Y.).....	New York, N. Y.....	233 Broadway.
60	Frts.	1	New York Trap Rock Corporation (N. Y.).....	do.....	250 Park Avenue.
61	Pas.	1	Atlantic Coast Line Railroad Co. (Va.).....	Norfolk, Va.....	Water and Mathews Streets.
62	Frts.	2	B. & O. R. R. Co. (Md.).....	Baltimore, Md.....	Baltimore and Charles Streets.
63	Frts.	1	do.....	do.....	Do.
64	Frts.	1	Agwilines (Me.).....	New York, N. Y.....	Foot Wall Street.
65	Frts.	1	Southern Pacific Co. (Ky.).....	do.....	Pier 49, North River.
66	Frts.	1	B. & O. R. R. Co. (Md.).....	Baltimore, Md.....	Baltimore and Charles Streets.

4 Formerly barge Tripoll.

5 Formerly U. S. Light House st. p. Holly.

6 Formerly barge A. C. L. No. 11.

YACHTS

[For explanations and abbreviations, see p. 6]

Line No.	Official No.	Signal and radio-call letters	Rig	Name of yacht	Tonnage		Register dimensions			When built	Where built
					Gross	Net	Length	Breadth	Depth		
STEAM YACHTS											
1	204622	KLJF	St. s.	¹ AERA.....	147	100	138.8	15.5	10.3	1907	New York, N. Y.
2	218248	KLJS	St. s.	² Aera.....	100	68	100.6	15.4	8.5	1919	Bristol, R. I.
3	107697	KLJH	St. s.	AQUILO.....	193	131	127.4	20.0	11.3	1901	South Boston, Mass.
4	200334	WQBG	St. s.	³ ATLANTIC.....	303	206	144.5	29.5	13.1	1903	Shooters Island, N. Y.
5	107784	KLJJ	St. s.	AZTEC.....	808	549	221.4	30.0	15.3	1902	Elizabeth, N. J.
6	137078	KLJK	St. s.	⁴ Baroness.....	99	77	100.3	18.9	9.6	1903	Port Jefferson, N. Y.
7	204435		St. s.	Calypso.....	60	41	89.0	14.2	7.9	1907	Cayuga, N. Y.
8	201194	KLJM	St. s.	CAPITOLA.....	123	83	137.6	19.5	9.7	1904	Toledo, Ohio.
9	206194		St. s.	⁵ Caroline.....	146	83	118.4	18.3	9.9	1909	Boston, Mass.
10	213590	WLCT	St. s.	⁶ CASIANA.....	1,227	551	254.0	33.0	18.6	1908	Greenock, Scotland.
11	229693	WQDZ	El. s.	CORSAIR.....	2,181	470	300.0	42.6	22.4	1930	Bath, Me.
12	127179	KLJO	St. s.	COUBIER.....	65	44	91.3	15.8	8.5	1897	South Boston, Mass.
13	220464	KLJP	St. s.	⁷ CRESCENT III.....	152	103	136.6	17.2	10.0	1920	Bristol, R. I.
14	213125	KLJQ	St. s.	⁸ CYTHERA.....	602	186	192.2	27.6	16.1	1907	Leith, Scotland.
15	221218	KDRR	St. s.	DELPHINE.....	1,255	653	241.7	35.5	17.3	1921	River Rouge, Mich.
16	136901		St. s.	Eagle.....	49	33	76.2	15.4	4.4	1901	Croton, N. Y.
17	136385	KLJT	St. s.	EL PRIMERO.....	102	73	111.5	17.8	8.6	1893	San Francisco, Calif.
18	200588	KLJU	St. s.	Eugenia.....	94	64	97.2	18.0	8.8	1904	Bristol, R. I.
19	121082	KLJW	St. s.	FELICIA.....	213	145	144.2	20.1	10.9	1898	Brooklyn, N. Y.
20	203827	KLJX	St. s.	⁹ FLORIDA.....	276	188	163.3	20.4	11.0	1907	New York, N. Y.
21	231770		St. s.	¹⁰ GORDON.....	140	80	91.2	21.8	10.5	1909	Portland, Ore.
22	203873	KLJZ	St. s.	HALCYON.....	161	109	125.5	18.3	11.1	1907	New York, N. Y.
23	230942	KLKA	St. s.	HIRONDELLE.....	1,236	840	291.7	36.2	17.1	1911	La Seyne, France.
24	206874		St. w.	Kalitan.....	195	195	135.0	32.0	4.5	1909	Rock Island, Ill.
25	203394	KLKB	St. s.	KEHTON.....	185	106	123.4	20.0	10.7	1906	Boston, Mass.
26	161027		St. s.	Kestrel.....	21	14	59.0	12.3	5.2	1892	Charleston, Mass.
27	161125	KLKC	St. s.	KISMET.....	146	71	117.0	18.5	11.0	1899	Wilmington, Del.
28	223481	KLKD	St. s.	¹¹ KOORYONG II.....	164	112	110.6	20.0	10.3	1923	Boston, Mass.
29	130743	KLKE	St. s.	¹² Laurion.....	52	35	99.2	13.7	7.9	1897	Bristol, R. I.
30	201777	KLKF	St. s.	Levanter (composite).....	131	89	115.6	17.0	9.9	1905	New York, N. Y.
31	141742		St. s.	Lockport.....	19	13	40.0	10.8	4.2	1898	Oshkosh, Wis.
32	205981	KLKG	St. s.	¹³ MACHIGONNE.....	195	132	129.4	19.2	10.8	1909	New York, N. Y.
33	215484		St. s.	Mercer.....	29	19	61.2	12.8	5.3	1917	Seattle, Wash.
34	214865	KLKI	St. s.	Navette.....	75	51	110.5	14.1	7.0	1917	Bristol, R. I.
35	200052		St. s.	Osprey.....	32	21	90.0	13.2	5.0	1903	Seattle, Wash.
36	205761	KLKK	St. s.	Pilgrim.....	18	17	43.9	11.7	5.3	1899	Boston, Mass.
37	200436	KLKM	St. s.	ROXANA.....	132	74	112.0	17.0	4.5	1903	Racine, Wis.
38	212974	KLKJ	St. s.	¹⁴ SOUTH WIND.....	426	187	173.8	25.1	14.0	1907	Leith, Scotland.
39	212423	KLKO	St. s.	¹⁵ STELLARIS.....	339	230	160.0	24.0	12.6	1914	New York, N. Y.
40	213527	WGEL	St. s.	¹⁶ STRANGER.....	290	160	143.4	22.8	12.6	1915	Boston, Mass.
41	117022		St. s.	Stroller.....	26	18	75.7	10.6	5.4	1901	Bristol, R. I.
42	130380	WGFA	St. s.	¹⁷ TECH.....	158	107	115.4	20.0	9.0	1887	Marcus Hook, Pa.
43	222336	KLKQ	St. s.	¹⁸ TRILLORA.....	291	198	205.0	18.6	9.8	1912	Scotstown, England.
44	200641	KLKR	St. s.	¹⁹ UVIRA.....	330	224	135.0	28.0	17.0	1903	Newburgh, N. Y.
45	228327	WHDJ	El. s.	VIKING.....	1,300	408	223.8	36.7	15.9	1929	Newport News, Va.
46	136800	KLKT	St. s.	²⁰ WANDERLUST.....	146	99	123.5	18.2	10.1	1900	New York, N. Y.
47	213616	KLKU	St. s.	WHLEAWAY.....	421	225	166.2	24.3	9.6	1915	Philadelphia, Pa.
48	214038	KLKV	St. s.	WINCHESTER.....	411	213	219.6	21.0	11.3	1916	Bath, Me.
49	127502		St. s.	²¹ Winona.....	47	32	76.5	14.2	8.3	1901	New York, N. Y.

¹ Formerly st. y. ^a Winchester.
^b Adroit.
^c Carola.
^d British st. y. Carola.
^e Carola.
^f Martreece.
^g Varona.
^h Elmar.
ⁱ Kismet.
^j Navette.
^k Formerly ^a st. y. Atlantic.
^b U. S. N. st. s. Atlantic.

¹ Formerly st. y. ^a Elsa II.
^b Donaldo.
^c st. y. Caroline.
^d Formerly ^a U. S. E. C. Gladwin.
^b U. S. E. C. General G. J. Lydecker.
^c Formerly British st. y. Cassandra.
^d Formerly ^a st. y. Alert.
^b st. s. Ajax.
^c Formerly ^a British st. y. Agawa.
^b st. y. Agawa.
^c Formerly st. y. Lyndonla.
^d Formerly U. S. Q. M. C. st. s. Capt. Gregory Barrett.
^e Formerly st. y. Enaj IV.

YACHTS

[For explanations and abbreviations, see p. 6]

Line No.	Crew	Horsepower	Name of owner	Home port	Address of owner
1	12	2,000	Barron G. Collier.....	New York, N. Y.....	220 West Forty-second Street.
2	7	700	Allen K. Carter.....	do.....	Riverhead, L. I., N. Y.
3	8	250	John W. Eddy.....	Seattle, Wash.....	6101 Arcade Square.
4	30	250	Gerard B. Lambert.....	New York, N. Y.....	Princeton, N. J.
5	45	2,200	Albert C. Burrage.....	Boston, Mass.....	85 Ames Building.
6	10	300	Barron G. Collier.....	New York, N. Y.....	220 West Forty-second Street.
7	11	500	Paul C. Duke.....	Erie, Pa.....	Duke Center, Pa.
8	6	500	Wickes Brothers (Mich.).....	Port Huron, Mich.....	Saginaw, Mich.
9	6	300	Benj. L. Cowles.....	Buffalo, N. Y.....	300 Ohio Street.
10	40	2,500	Edward L. Doheny.....	Los Angeles, Calif.....	Security Building.
11	54	6,000	J. P. Morgan.....	New York, N. Y.....	23 Wall Street (off.).
12	9	250	George Warrington.....	Washington, D. C.....	3110 Nineteenth Street NW.
13	14	1,500	George Rose.....	New York, N. Y.....	342 Madison Avenue.
14	30	1,650	Edith Hale Harkness.....	do.....	4 East Sixty-sixth Street.
15	50	3,000	Anna Dodge Dillman.....	Detroit, Mich.....	17840 East Jefferson Avenue, Grosse Pointe, Mich.
16	2	175	John J. Slater.....	Savannah, Ga.....	R. F. D., Montgomery, Ga.
17	4	250	S. A. Perkins.....	Tacoma, Wash.....	301 Perkins Building.
18	8	250	Michael E. Paterno.....	New York, N. Y.....	Irvington-on-Hudson, N. Y.
19	4	600	J. Ross Collins.....	do.....	Larchmont, N. Y.
20	18	800	Barron G. Collier.....	do.....	220 West Forty-second Street.
21	3	b 375	George L. Machris.....	Los Angeles, Calif.....	2455 East Twenty-seventh Street, Vernon, Calif.
22	13	350	Erik G. Bottke.....	New London, Conn.....	Spring Street, Noank, Conn.
23	8	2,200	Frank H. Finucane.....	Providence, R. I.....	9 Point Street.
24	12	300	Katherine D. Butterworth.....	Chicago, Ill.....	1105 Eighth Avenue, Moline, Ill.
25	16	80	John W. Hubbard.....	Pittsburgh, Pa.....	313 Sixth Avenue.
26	2	50	W. J. Arthur.....	New York, N. Y.....	C/o George M. Kagan, Irving Street, Rahway, N. J.
27	12	700	Herbert Coppell.....	do.....	62 William Street.
28	5	450	Kooyong Corporation (Del.).....	Philadelphia, Pa.....	Land Title Building.
29	6	250	M. Krouse Klock.....	Cape Vincent, N. Y.....	Clayton, N. Y.
30	12	600	William H. Todd.....	New York, N. Y.....	25 Broadway.
31	2	15	W. G. Maxcy.....	Milwaukee, Wis.....	Oshkosh, Wis.
32	15	600	J. F. Craig.....	Los Angeles, Calif.....	905 Atlantic Avenue, Long Beach, Calif.
33	1	75	Edward Furcell.....	Seattle, Wash.....	4135 Twelfth Avenue NE.
34	10	500	S. Herbert Stern.....	New York, N. Y.....	Port Washington, N. Y.
35	3	150	J. M. Colman Co. (Wash.).....	Seattle, Wash.....	Colman Building.
36	3	60	Farm and Trades School (Mass.).....	Boston, Mass.....	Thompson Island, Mass.
37	10	400	Ray Adams.....	Gloucester, Mass.....	31 Park Avenue, Malden, Mass.
38	28	600	South Wind Corporation (N. Y.).....	New York, N. Y.....	729 Seventh Avenue.
39	16	1,000	Stella Ford Schlotman.....	Detroit, Mich.....	1020 Ford Building.
40	14	500	Fred E. Lewis.....	Los Angeles, Calif.....	Diamond Bar Ranch, Spadra, Calif.
41	4	200	W. H. Soper.....	Pittsburgh, Pa.....	Morgantown, W. Va.
42	8	350	Woodruff Warren.....	Annapolis, Md.....	Box 334.
43	21	6,000	Solomon R. Guggenheim.....	New York, N. Y.....	Port Washington, N. Y.
44	24	230	Jackson K. Dering Expeditions (Ill.).....	Chicago, Ill.....	6 North Michigan Avenue.
45	42	2,600	George F. Baker, Jr.....	New York.....	2 Wall Street.
46	13	400	John K. Tilton.....	Miami, Fla.....	Olympia Building.
47	18	1,500	A. Atwater Kent.....	Philadelphia, Pa.....	4700 Wissahickon Avenue.
48	21	840	Cornelius Vanderbilt.....	New York, N. Y.....	32 Nassau Street.
49	7	140	Frank McCabe.....	Charleston, S. C.....	1114 Rutledge Avenue.

- 12 Formerly st. y. {
 a Nina.
 b Irene.
 c Josephine.
- 13 Formerly {
 a st. y. Machigonne.
 b ol. y. Gypsy.
 c British st. y. O-We-Ra.
 d Owera.
 e Alcedo.
- 14 Formerly {
 a Alcedo.
 b Josephine.
 c Owera.
- 15 Formerly st. y. {
 a Caroline.
 b Delphine.

- 16 Formerly st. y. {
 a Wenonah.
 b U. S. Navy Wenonah.
 c Wenonah.
- 17 Formerly {
 a st. y. Neaira.
 b st. y. Tech.
 c State of Maryland st. s. Tech.
- 18 Formerly a Canadian st. y. Grilse.
- 19 Formerly st. y. Intrepid.
- 20 Formerly st. y. {
 a Elfrida.
 b Swan.
- 21 Formerly st. y. Cherokee.

Line No.	Official No.	Signal and radio-call letters	Rig	Name of yacht	Tonnage		Register dimensions			When built	Where built
					Gross	Net	Length	Breadth	Depth		
MOTOR YACHTS											
1	222357	KLKW	Ga. s.	Aafje.....	29	27	51.7	15.3	7.2	1922	Seattle, Wash.....
2	220253		Ol. s.	Abadab.....	34	29	47.5	14.0	6.7	1920	Camden, N. J.....
3	229452	KLKX	Ga. s.	Abenaki.....	20	14	45.5	14.5	6.9	1930	Thomaston, Me.....
4	214001	KLKY	Ga. s.	Absegami.....	53	42	70.8	16.2	5.7	1916	New York, N. Y.....
5	226829		Ga. s.	Acacia.....	30	20	59.5	13.0	5.3	1927	Dorchester, N. J.....
6	224857	KLKZ KLLA	Ga. s.	Acadia.....	56	53	78.3	16.7	11.0	1925	Oslo, Norway.....
7	230142		Ol. s.	ACANIA.....	308	209	130.9	23.3	12.3	1930	New York, N. Y.....
8	221311		Ga. s.	Acco mac.....	21	9	53.4	11.0	5.6	1921	Los Angeles, Calif.....
9	207648		Ga. s.	Acoma.....	26	24	48.2	15.2	8.0	1910	Friendship, Me.....
10	215560		Ga. s.	Acoma.....	30	20	60.0	11.1	5.8	1917	New York, N. Y.....
11	107406		Ga. s.	Acushla 2d.....	29	23	54.2	15.2	6.1	1898	Quincy, Mass.....
12	228897		Ga. s.	Acushnet.....	52	35	69.7	13.5	6.4	1929	Boston, Mass.....
13	209064	KLLB	Ga. s.	Adare.....	42	31	69.5	16.7	8.5	1911	Chelsea, Mass.....
14	222352		Ga. s.	Adelaide.....	17	14	51.9	11.0	4.1	1905	Morris Heights, N. Y.....
15	233406		Ga. s.	Adelaide.....	38	26	53.7	14.5	5.1	1934	Charlestown, Md.....
16	228844		Ga. s.	Adelaide II.....	23	21	45.3	11.7	5.8	1929	Wilmington, Del.....
17	213876		Ga. s.	Ade'le.....	16	15	40.8	14.0	4.9	1916	San Diego, Calif.....
18	231058		Ga. s.	Adelene M.....	18	15	38.0	11.3	5.6	1929	Wilmington, Del.....
19	222146		Ga. s.	Adelphi.....	11	8	37.7	11.2	5.5	1911	Vancouver, British Columbia.....
20	223374		Ga. s.	Adleu.....	18	12	45.8	10.5	4.4	1923	Trenton, Mich.....
21	232846		Ga. s.	Adirondack.....	24	20	42.5	13.8	4.0	1912	Eau Gallie, Fla.....
22	228159	WIFW	Ol. s.	Adore.....	27	25	56.0	16.0	7.6	1928	Los Angeles, Calif.....
23	214068		Ga. s.	Adrenia C.....	19	13	55.7	10.0	5.0	1916	Sibley, Mich.....
24	229841		Ga. s.	Adriel.....	17	13	46.3	12.3	7.1	1926	Chester, Conn.....
25	211172		Ga. s.	Adroit.....	22	11	54.9	11.9	4.0	1903	Mariners Harbor, N. Y.....
26	220433		Ga. s.	Adroit II.....	89	60	103.7	15.0	7.6	1920	Milwaukee, Wis.....
27	227676		Ga. s.	Advance.....	29	19	48.5	12.6	6.1	1928	Bayonne, N. J.....
28	107565		Ga. s.	Adventure.....	18	18	42.4	12.5	4.9	1900	New Rochelle, N. Y.....
29	225284	KLLD	Ol. s.	Adventure.....	57	49	62.0	16.9	9.2	1926	City Island, N. Y.....
30	224894		Ga. s.	Adventurer.....	22	16	42.8	12.2	6.4	1925	Mystic, Conn.....
31	105909		Ga. s.	Aeolus.....	19	18	40.0	15.3	4.9	1880	New York, N. Y.....
32	224406	KLEL	Ga. s.	Aeolus.....	36	31	42.4	15.5	4.2	1925	South Jacksonville, Fla.....
33	232621		Ga. s.	Aeolus.....	12	11	33.7	9.3	5.0	1933	Olympia, Wash.....
34	234000		Ol. s.	Aeolis.....	19	17	47.7	13.5	7.2	1929	Shelburne, N. S.....
35	11185		Ga. s.	Afjen.....	25	23	56.5	17.3	4.8	1898	Solomons, Md.....
36	227044		Ga. s.	After You.....	20	14	41.5	12.3	5.8	1927	Milford, Del.....
37	220622		Ga. s.	AGAWAM.....	150	102	102.0	19.3	10.2	1920	Boston, Mass.....
38	227508		Ga. s.	Agawam III.....	17	11	43.0	11.0	5.0	1928	New York, N. Y.....
39	206006		Ga. s.	Agnes.....	36	36	55.0	18.0	3.2	1909	Morehead City, N. C.....
40	227389	KLLF	Ga. s.	Agnes.....	13	11	44.0	9.5	4.5		Salisbury, Md.....
41	230734		Ga. s.	Agnes.....	7	7	28.4	8.7	3.0	1918	Norfolk, Va.....
42	233325	WIFY KLLG	Ga. s.	Agnes.....	42	29	52.8	13.5	7.5	1934	Jonesport, Me.....
43	222059		Ga. s.	Agulla.....	23	15	52.2	11.3	5.4	1917	West Lynn, Mass.....
44	233821		Ga. s.	Aida.....	17	15	40.2	10.6	4.5	1935	Seattle, Wash.....
45	222235	KLLH	Ol. s.	Aide-De-Camp.....	113	77	101.4	18.1	9.2	1922	Boston, Mass.....
46	225767		Ga. s.	Aileen III.....	16	10	41.3	11.1	4.9	1925	Bay Head, N. J.....
47	218300		Ga. s.	Ailsa Craig.....	24	16	60.0	10.4	7.0	1907	New York, N. Y.....
48	229238	WCEJ	Ol. s.	AJAX.....	218	148	116.6	19.6	9.7	1929	Boston, Mass.....
49	220576		Ga. s.	Akbar.....	20	10	55.6	10.3	4.8	1920	East Boothbay, Me.....
50	213334	KLLJ	Ga. s.	Akbar.....	25	12	72.2	11.7	5.4	1915	Camden, N. J.....
51	233080		WHFM	Ga. s.	Akela III.....	30	24	49.9	12.3	4.7	1934
52	227845	Ga. s.		Ala.....	17	14	45.9	10.3	5.4	1917	Bayonne, N. J.....
53	215572	KLLK WKEH	Ga. s.	Ala II.....	24	22	49.5	11.8	7.6	1915	Weymouth, N.S., Canada.....
54	231388		Ol. s.	ALAMO.....	335	176	143.2	23.5	12.4	1932	Camden, N. J.....
55	230849	KLLO	Ga. s.	Alana.....	25	21	49.5	15.2	5.8	1931	City Island, N. Y.....
56	226622		Ga. s.	Alara II.....	24	16	47.8	12.0	5.1	1927	Boston, Mass.....
57	215036		Ga. s.	Alba.....	19	18	40.0	13.3	4.5	1917	Camden, N. J.....

1 Formerly ga. y. {
 a Donaldo.
 b Marilyn.
 c Clare.
 d Comfort.
 3 Formerly sch. y. Advance.
 4 Formerly ga. y. {
 a Accomac.
 b Cytheria.
 4 Formerly ga. y. {
 a Elsansa.
 b Caroline.

5 Formerly ga. y. {
 a Autocrat.
 b Paladin II.
 6 Formerly U. S. Q. M. C. ga. s. Adelaide.
 7 Formerly British ga. y. Adelphi.
 8 Formerly ol. y. Zaca.
 9 Formerly ga. y. {
 a Charles W. Kotcher.
 b Betty M. II.
 c U. S. Betty M. II.
 d Betty M. II.

Line No.	Crew	Horsepower	Name of owner	Home port	Address of owner
1	3	35	Etta B. Faulding	Los Angeles, Calif.	623 State Street, Santa Barbara, Calif.
2	3	100	Max H. Thurnauer	Miami, Fla.	First National Bank Building, Cincinnati, Ohio.
3	2	40	Henry E. Bodman	Detroit, Mich.	20 McKinley Place, Grosse Farms, Mich.
4	3	130	M. Alpern	Philadelphia, Pa.	c/o American Engineering Co.
5	3	300	H. H. Wiggins	do.	431 North President Avenue, Lancaster, Pa.
6	7	42	Edsel B. Ford	Bar Harbor, Me.	Grosse Pointe Shores, Mich.
7	8	750	Arthur E. Wheeler	New York, N. Y.	1185 Park Avenue.
8	1	200	John H. Canham	Los Angeles, Calif.	1729 East Ocean Avenue, Long Beach, Calif.
9	2	40	Harry O. Stevenson	Rochester, N. Y.	59 Parkview.
10	1	b 300	George L. Bourne	New York, N. Y.	60 East Forty-second Street.
11	2	27	Wendel Andreas	do.	Hackensack, N. J.
12	4	b 600	Francis D. Bardstow	do.	23 Wall Street.
13	4	40	Allen Tobey	do.	25 Broad Street.
14	1	40	D. C. Curtis	Newport News, Va.	Lee Hall, Va.
15	1	160	C. W. Thorn	Philadelphia, Pa.	7 East Ridley Avenue, Ridley Park, Pa.
16	2	175	J. D. Chapman	Bridgeport, Conn.	Greenwich, Conn.
17	2	60	Robert Dwight Wilson	Los Angeles, Calif.	Wright Callander Building.
18	1	100	S. Rund	Detroit, Mich.	3309 West End Avenue.
19	2	17	Harry B. Lear	Seattle, Wash.	University State Bank.
20	2	400	Webb Jay	Miami, Fla.	Star Island, Miami Beach, Fla.
21	2	45	Charles Lenhardt	St. Augustine, Fla.	General Delivery, Daytona Beach, Fla.
22	2	b 60	W. Lee Tracy	Los Angeles, Calif.	1332 Miller Drive, Hollywood, Calif.
23	2	200	Lillian A. Campbell	Detroit, Mich.	190 East Grand Boulevard.
24	2	50	Irving A. Sartorius	New York, N. Y.	61 Broadway.
25	2	37	Florida Railroad and Navigation Corporation (Del.)	Key West, Fla.	Everglades, Fla.
26	7	1,600	Frederick W. White	New York, N. Y.	270 Madison Avenue.
27	1	200	Timothy D. Parkman	do.	16 Bay Ridge Avenue (B).
28	1	10	Henry Killam Murphy	do.	100 East Forty-second Street.
29	3	150	Cornelius V. Whitney	do.	120 Broadway.
30	3	15	Dean Emery	do.	120 Broad Street.
31	2	20	Embury McLean	do.	129 Pierpont Street (B).
32	2	s 75	Island Holding Co. (Fla.)	Miami, Fla.	First National Bank Building.
33	1	50	Henry E. Harris	Seattle, Wash.	c/o Olympia Yacht Club, Olympia, Wash.
34	2	18	John Dallett	New York, N. Y.	120 Wall Street.
35	1	60	Thomas H. Barrington	do.	250 Hudson Street.
36	2	130	Samuel W. Ellis	do.	19 Clinton Avenue, Rockville Center, L. I.
37	3	250	Ren. W. Bartram	do.	17 Battery Place.
38	1	130	Guy Vaughan	do.	238 Lewis Avenue, Paterson, N. J.
39	1	20	Ellott H. Glenn	Philadelphia, Pa.	Meadowbrook, Pa.
40	1	36	Robert E. Ludwig	Washington, D. C.	Department of Labor.
41	1	22	Joseph Hutter	Seattle, Wash.	2716 Rucker Avenue, Everett, Wash.
42	4	150	John C. Groome, jr.	Philadelphia, Pa.	1615 Spruce Street.
43	2	b 450	William S. Grant, jr.	Bath, Me.	Haverhill, Mass.
44	1	180	E. W. Scripps	Seattle, Wash.	Textile Tower.
45	7	b 300	F. H. Prince	Boston, Mass.	Ames Building.
46	1	235	John N. Matthews	New York, N. Y.	66 Eighty-seventh Street (B).
47	2	80	James Craig	do.	100 Pelham Road, New Rochelle, N. Y.
48	10	600	Clifford Moore	Miami, Fla.	Sterling Building, Houston, Tex.
49	2	600	Geo. W. C. Drexel	Belfast, Me.	North Islesboro, Me.
50	3	600	Samuel I. Davis	New Bedford, Mass.	North Attleboro, Mass.
51	2	350	Ethelbert I. Low	New York, N. Y.	256 Broadway.
52	1	130	R. L. Titus	do.	27 Harrison Street.
53	2	50	Eddie L. Hewson	Buffalo, N. Y.	382 Main Street.
54	13	750	L. B. Manning	New York, N. Y.	105 West Adams Street, Chicago, Ill.
55	1	80	Grace Masury	do.	Centre Moriches, N. Y.
56	1	400	C. W. Francis	Toledo, Ohio.	1629 Potomac Drive.
57	1	24	Alma Loretta Otley	St. Augustine, Fla.	900 North Grandview Avenue, Daytona Beach, Fla.

¹⁰ Formerly ga. s. Useppa.
¹¹ Formerly ga. s. Frances.
¹² Formerly ga. y. Spinaway.
¹³ Formerly ga. y. Ventura.
¹⁴ Formerly ga. s. Retsilla.
¹⁵ Formerly ga. y. Boy Scout.
 a Colleen.
¹⁶ Formerly ga. y. b Ranger.
 c Poinsettia.

¹⁷ Formerly ol. y. Poule D'eau.
¹⁸ Formerly a ga. s. Akbar.
 b U. S. N. ga. s. Akbar.
¹⁹ Formerly ga. y. a British ga. y. Margaret O.
 b Margaret O.
²⁰ Formerly ga. y. a Friscilla.
 b Ella II.
²¹ Formerly a Bud Jr.
 b ga. s. Elaine.

Line No.	Official No.	Signal and radio-call letters	Rig	Name of yacht	Tonnage		Register dimensions			When built	Where built
					Gross	Net	Length	Breadth	Depth		
MOTOR YACHTS—Continued											
1	228452	KLLP	Ga. s.	¹ Albacore.....	20	13	40.2	11.5	5.7	1929	Bayonne, N. J.
2	200279		Ga. s.	² Albatross.....	41	17	69.7	13.2	6.7	1903	South Boston, Mass.
3	232055		Ga. s.	Alabtross.....	22	21	42.9	13.8	8.5	1932	Indian Point, Nova Scotia.
4	224445		Ga. s.	³ Albatross II.....	23	15	48.6	13.0	4.5	1925	Havre de Grace, Md.
5	225096		Ga. s.	⁴ Alberta.....	70	48	74.0	15.1	7.5	1926	New York, N. Y.
6	229492	KGQI	Ol. s.	⁵ Albo.....	120	81	84.7	18.1	9.6	1930	do.
7	224479		Ga. s.	Alborac.....	22	15	46.5	10.4	5.5	1925	Norfolk, Va.
8	209305	KLLR	Ol. s.	⁶ Alcalde.....	85	57	92.6	15.3	7.8	1911	Port Jefferson, N. Y.
9	230967		Ga. s.	Alcalde.....	18	15	38.2	10.5	5.1	1931	Seattle, Wash.
10	226382		Ga. s.	Alcira.....	58	45	60.7	15.5	6.3	1927	New York, N. Y.
11	231784		Ga. s.	Alcon.....	10	9	28.6	9.2	5.0	1931	Seattle, Wash.
12	230280		Ga. s.	Aldena.....	21	18	37.5	12.8	5.2	1930	Chicago, Ill.
13	227158	WPBY	Ol. s.	⁷ ALDER.....	2,076	1,140	274.3	28.2	22.0	1928	Wilmington, Del.
14	228681		Ga. s.	⁸ Aldoma.....	20	13	43.5	11.2	5.0	1929	Clason Point, N. Y.
15	233946		Ol. s.	Aleinansr.....	20	17	42.2	13.5	7.2	1935	Camden, N. J.
16	232832	WDFJ	Ga. s.	⁹ Alentar.....	16	12	39.6	13.2	4.6	1934	Winthrop, Mass.
17	229066		Ga. s.	Alequippa.....	18	15	38.0	11.3	5.5	1929	Wilmington, Del.
18	215464		Ga. s.	Algonkin.....	19	16	45.0	13.5	5.5	1913	West De Pere, Wis.
19	220188		Ga. s.	¹⁰ Alhambra III.....	17	11	47.4	11.2	5.0	1908	Bayonne, N. J.
20	228944		Ga. s.	All Baba.....	33	22	52.0	13.4	5.6	1929	Washington, D. C.
21	229688		Ga. s.	Allbi.....	18	12	39.0	10.7	4.7	1929	Oxford, Md.
22	207414	KLLU	Ga. s.	Alice.....	17	16	47.0	12.0	7.0	1910	Boston, Mass.
23	211178		Ga. s.	Alice.....	26	17	59.6	10.8	5.1	1913	New York, N. Y.
24	211332	KMSQ	Ga. s.	¹¹ Alice.....	16	13	51.3	11.2	6.5	1913	do.
25	224219	KLLV	Ga. s.	Alice.....	20	13	45.8	13.6	5.8	1924	Tottenville, N. Y.
26	228482		Ga. s.	Alice.....	21	18	42.3	10.8	4.7	1928	Stockton, Calif.
27	229040		Ga. s.	Alice.....	23	20	44.2	12.6	4.7	1914	Oyster Bay, N. Y.
28	222845		Ga. s.	¹² Alice.....	14	13	39.4	11.2	4.0	1920	Bramerton, Wash.
29	226936		Ga. s.	Alice II.....	26	18	50.4	12.5	5.7	1927	Salisbury, Md.
30	232603		Ga. s.	Alice II.....	25	22	48.3	11.2	5.9	1933	Port Clinton, Ohio.
31	229021		Ga. s.	Alice D.....	19	14	43.7	13.6	3.8	1927	Biloxi, Miss.
32	228249		Ga. s.	¹³ Alicia.....	30	24	47.7	13.8	4.5	1928	Morehead City, N. C.
33	228443		Ol. s.	Alicia II.....	47	32	55.5	15.5	7.7	1929	Red Bank, N. J.
34	224101		Ol. s.	Alician.....	167	113	116.7	20.1	10.1	1924	Seattle, Wash.
35	228659		Ga. s.	Alda.....	47	32	72.4	12.8	6.8	1929	New York, N. Y.
36	230162		Ga. s.	Alda.....	18	15	44.8	10.7	5.1	1930	Port Clinton, Ohio.
37	226394		Ga. s.	¹⁴ Aljo IV.....	46	31	58.0	15.5	6.3	1927	Red Bank, N. J.
38	229775		Ga. s.	ALLEGRA.....	28	24	49.3	12.0	4.7	1929	Layden, Netherlands.
39	205004	KLLX	Ga. s.	Allegro.....	205	139	108.4	20.1	12.4	1908	Essington, Pa.
40	207779		Ga. s.	Allentown.....	13	11	41.0	9.0	3.7	1910	Seattle, Wash.
41	218685	KLLY	Ga. s.	Allianca.....	18	12	45.5	12.4	5.2	1910	Toms River, N. J.
42	228594		Ga. s.	¹⁵ Allons.....	19	17	40.7	11.0	5.9	1929	Keyport, N. J.
43	227563		Ga. s.	Allure.....	36	29	50.5	13.4	6.2	1928	Lynn, Mass.
44	227717		Ga. s.	Allure.....	8	6	29.5	8.6	3.5	1928	Seattle, Wash.
45	231002		Ol. s.	Allure.....	20	19	42.0	13.6	7.4	1931	do.
46	203087	KLMA	Ga. s.	Alma.....	39	26	58.0	14.2	4.0	1906	Port Jefferson, N. Y.
47	228219		Ga. s.	¹⁶ Alma F.....	56	38	72.4	14.4	6.5	1929	Bay City, Mich.
48	127770		Ga. s.	¹⁷ Alma M.....	19	11	44.7	13.2	5.3	1903	Wilmington, Calif.
49	227837		Ga. s.	Almeda.....	20	13	40.2	11.5	5.7	1928	Bayonne, N. J.
50	207367	WLCU	Ol. s.	ALOHA.....	659	329	180.1	35.6	17.0	1910	Quincy, Mass.
51	222006		Ga. s.	Aloha.....	16	13	48.8	10.2	4.7	1919	Bayonne, N. J.
52	226674		Ga. s.	Aloha.....	18	16	46.8	13.0	6.6	1927	Oakland, Calif.
53	229678		Ga. s.	Aloha.....	13	11	37.8	11.8	6.8	1930	Hialeah, Fla.
54	230234		Ga. s.	¹⁸ Aloha.....	32	21	53.6	13.6	6.9	1930	Lynn, Mass.
55	232447		Ga. s.	Aloha.....	17	12	37.7	10.3	4.8	1933	Compton, Md.
56	233579		Ga. s.	Aloha.....	13	10	38.0	9.2	4.5	1934	Seattle, Wash.
57	226719	KLMC	Ga. s.	Aloma.....	24	16	47.7	12.0	5.6	1927	Quincy, Mass.
58	226301		Ga. s.	¹⁹ Alondra.....	48	33	64.7	13.6	6.4	1927	do.
59	229328		Ga. s.	²⁰ Alondra II.....	44	30	72.0	14.1	6.1	1930	Port Washington, N. Y.
60	222824		Ga. s.	²¹ Alpha.....	26	17	51.9	13.8	5.8	1923	Osterville, Mass.

¹ Formerly ga. y. Spindrift.
² Formerly na. y. ^a Stave Island.
³ Formerly na. y. ^b Julina.
⁴ Formerly ga. s. Mohawk.
⁵ Formerly ga. y. ^a Doromar
⁶ Formerly ol. y. ^b Boksar.
⁷ Formerly ol. y. Lamora.

⁸ Formerly ga. s. Heather.
⁹ Formerly ol. y. Savarona.
¹⁰ Formerly ga. y. Thesplan III.
¹¹ Formerly ga. y. Anad.
¹² Formerly ga. y. ^a Wistarla.
¹³ Formerly ga. y. ^b Kathryn F.
¹⁴ Formerly sch. y. Lehua.

Line No.	Crew	Horsepower	Name of owner	Home port	Address of owner
1	1	160	Frank R. Hope	Bridgeport, Conn.	Brookside Avenue, Darien, Conn.
2	3	132	John J. Boland	Buffalo, N. Y.	Marine Trust Building.
3	1	40	Lelo Sperrhake	New York, N. Y.	3079 Firn Place.
4	2	80	M. Morganelli	Boston, Mass.	204 Main Street, Milford, Mass.
5	3	200	Lawrence Marx	New York, N. Y.	93 Franklin Street.
6	4	400	Hans M. Sorensen	do.	6128 School Street, Chicago, Ill.
7	1	60	John J. Atwater	do.	c/o William O. Atwater & Co.
8	8	300	James D. Hedges	do.	c/o American Club, Havana, Cuba.
9	1	90	L. E. Hill	Seattle, Wash.	c/o Post Intelligencer.
10	4	120	Henry H. Tredwell	New York, N. Y.	Haddington, East Williston, L. I., N. Y.
11	1	72	F. M. Douglas	Seattle, Wash.	Route 1, Box 263, Bellevue, Wash.
12	1	40	Michael Nelson	Chicago, Ill.	1005 Belmont Avenue.
13	46	3,000	Gertrude H. Thompson	New York, N. Y.	1061 North Broadway, Yonkers, N. Y.
14	1	140	Walter M. Mason	do.	446 Prospect Avenue, Mount Vernon, N. Y.
15	1	65	Sayre M. Ramsdell	Philadelphia, Pa.	3413 Warden Drive, Germantown, Pa.
16	1	45	James R. Strong	New Bedford, Mass.	Short Hills, N. J.
17	1	175	Edward L. Blum	Baltimore, Md.	2020 Mount Royal Terrace.
18	2	40	John R. Wilde, jr.	Detroit, Mich.	74 Waverly Avenue, Highland Park, Mich.
19	1	35	C. Grecht	Baltimore, Md.	1130 South Sharp Street.
20	1	150	George W. Warren	Washington, D. C.	1212 H Street, N.E.
21	2	b 200	Charles L. Lehman	New York, N. Y.	50 Broadway.
22	3	40	Francis H. McAdoo	do.	65 Broadway.
23	1	360	H. L. Mortensen	do.	18 Temple Court (B).
24	2	40	Herbert M. Smith	Boston, Mass.	30 South Street.
25	3	16	Henry Howard	Newport, R. I.	Paradise Avenue.
26	1	b 300	Ernest Hannl	San Francisco, Calif.	1765 California Street.
27	1	100	George H. Duryea, sr.	New York, N. Y.	38 Tooker Avenue, Oyster Bay, L. I., N. Y.
28	1	70	Charles J. Frisbie	Seattle, Wash.	Skinner Building.
29	2	100	William C. Schoettle	Philadelphia, Pa.	Coral and Leetrey Streets.
30	1	300	Oliver True	Sandusky, Ohio.	c/o True, Crawford and True, Port Clinton, Ohio.
31	1	100	Louis Jeanfreau	New Orleans, La.	4015 North Rampart Street.
32	3	65	William Larchar	Providence, R. I.	282 Benefit Street.
33	2	100	William W. Vaughan	Perth Amboy, N. J.	Riverside Drive, Red Bank, N. J.
34	4	b 300	W. H. Jewett	Seattle, Wash.	Box 665, Eugene, Oreg.
35	4	600	Bertram H. Borden	New York, N. Y.	90 West Street.
36	2	b 200	Los Feliz Investment Co. (Calif.)	Los Angeles, Calif.	816 West Fifth Street.
37	2	360	Joseph C. Wood	Perth Amboy, N. J.	Little Silver, N. J.
38	2	200	William W. Freschl	New York, N. Y.	330 Fifth Avenue.
39	11	675	Harry M. M. Barstow	Philadelphia, Pa.	14 North Pennsylvania Avenue, Atlantic City, N. J.
40	1	35	Edward Messerly	Seattle, Wash.	7542 Nineteenth Avenue NE.
41	2	b 40	J. W. Canada	Memphis, Tenn.	Exchange Building.
42	1	125	William J. Buttfield	Perth Amboy, N. J.	520 East Avenue, Sewaren, N. J.
43	1	100	Gerald D. O'Keefe	Boston, Mass.	370 Beacon Street.
44	1	50	C. W. Harris	Seattle, Wash.	3635 Forty-second Avenue, Northeast.
45	2	b 10	Johnny Weissmuller	Los Angeles, Calif.	732 Rodeo Drive, Beverly Hills, Calif.
46	1	65	W. R. Wickham	New York, N. Y.	Mattituck, N. Y.
47	2	500	Alfred J. Fisher	Detroit, Mich.	1771 Balmoral Drive.
48	2	120	Anna Muller Morgan	Los Angeles, Calif.	2015 De Mille Drive, Hollywood, Calif.
49	1	125	W. P. Whittemore	Boston, Mass.	453 West Roxbury, Parkway.
50	38	825	Arthur Curtiss James	New York, N. Y.	Park Avenue and Sixty-ninth Street.
51	3	80	Benjamin D. Wright	Philadelphia, Pa.	Nineteenth and Chestnut Streets, Chester, Pa.
52	1	20	F. B. Drake	San Francisco, Calif.	Eighth and Parker Streets, Berkeley, Calif.
53	2	12	C. R. Parks	Tampa, Fla.	Pass-a-Grille, Fla.
54	2	175	Parker W. Whittemore	Gloucester, Mass.	Coles Island, Mass.
55	1	40	Robert D. Manning	Washington, D. C.	1106 Vermont Avenue NW.
56	1	165	Ed Goodman	Seattle, Wash.	Box 1255, Boise, Idaho.
57	4	330	Joseph E. Doherty	Boston, Mass.	1605 Atlantic Avenue.
58	3	260	Dorothy W. Clowes	New York, N. Y.	East Shore Road, Great Neck, L. I., N. Y.
59	1	550	George C. Smith, jr.	do.	89 Seventh Avenue.
60	2	54	James H. Wakelin	Boston, Mass.	243 High Street, Holyoke, Mass.

¹² Formerly U. S. N. Schooner No. 2146.

¹³ Formerly ga. s. Fleetwood.

¹⁴ Formerly ga. y. Cherrio.

¹⁵ Formerly ol. y. Jonathan II.

¹⁶ Formerly ga. y. Verno J.

¹⁷ Formerly ga. y. Cricket.

¹⁸ Formerly ga. y. Ungava.

¹⁹ Formerly ga. y. Maya III.

²⁰ Formerly ol. y. Lady Nina.

²¹ Formerly ga. y. Yannah.

Line No.	Official No.	Signal and radio call letters	Rig	Name of yacht	Tonnage		Register dimensions			When built	Where built
					Gross	Net	Length	Breadth	Depth		
MOTOR YACHTS--											
Continued											
1	229676		Ga. s.	Alpha.....	28	24	55.8	15.0	8.6	1930	Greensport, N. Y.
2	220383	KLMF	Ga. s.	¹ Alraja.....	85	68	77.5	15.0	7.2	1927	New York, N. Y.
3	231740		Ga. s.	Alrema.....	40	37	71.7	13.5	5.0	1932	Chicago, Ill.
4	230015	KLMG	Ga. s.	Alsatia.....	21	19	44.8	10.7	5.1	1930	Port Clinton, Ohio.
5	219972		Ga. s.	² Alsu.....	48	32	74.6	12.8	7.0	1920	New York, N. Y.
6	233204	KLMH	Ol. s.	Alsumar.....	37	31	59.4	15.0	8.4	1934	Brooklyn, N. Y.
7	223391		Ga. s.	Alta II.....	31	17	61.0	12.3	4.2	1923	Miami, Fla.
8	224975	KLMH	Ol. s.	³ Alta Rocca.....	96	77	89.5	17.0	6.2	1925	Stamford, Conn.
9	107529		Ga. s.	Altair.....	31	22	55.9	14.2	11.0	1900	Bristol, R. I.
10	229740	KLMG	Ga. s.	Altair.....	38	31	54.9	13.0	6.2	1930	Bayonne, N. J.
11	230027		Ol. s.	ALTHEA.....	142	73	96.6	18.6	9.2	1930	Bath, Me.
12	230943		Ga. s.	Altometh.....	31	21	54.0	12.8	5.3	1931	Bay City, Mich.
13	222567	KLMH	Ga. s.	⁴ ALURA.....	195	151	112.6	20.2	9.2	1922	New York, N. Y.
14	230675		WBEK	Ol. s.	ALVA..... ^(a)	2,265	1,144	240.5	46.2	25.0	1930
15	233282	KLMH	Ga. s.	Alys M. II.....	20	17	44.7	11.8	4.3	1934	Bay City, Mich.
16	220801		KLMI	Ga. s.	⁵ Amada.....	93	51	76.8	18.5	8.4	1920
17	229645	KLMH	Ga. s.	Amadis.....	27	18	55.2	11.3	5.2	1930	Jacksonville, Fla.
18	225648		Ga. s.	⁶ Amata.....	37	25	57.4	13.5	4.8	1926	Mantowoc, Wis.
19	231201	KLMH	Ga. s.	Amazon.....	20	13	44.4	11.6	5.2	1926	Wilmington, Calif.
20	228478		Ga. s.	Ambassador.....	25	22	47.0	11.6	5.5	1928	Stockton, Calif.
21	222973		Ga. s.	Ambassadors.....	93	69	92.8	21.0	4.8	1923	Miami, Fla.
22	230498	KLMH	Ga. s.	Amelia II.....	21	19	44.8	10.7	5.1	1931	Port Clinton, Ohio.
23	232459		Ga. s.	Amerada.....	21	19	44.8	10.7	5.1	1930	do.
24	224829		Ga. s.	⁷ American Boy.....	79	54	104.3	14.9	8.3	1917	Brooklyn, N. Y.
25	223587	KLMH	Ga. s.	⁸ Americus.....	25	19	45.5	15.2	4.1	1924	Miami, Fla.
26	229075		Ol. s.	Amiga Mia.....	47	32	62.4	14.0	6.5	1929	Sausalito, Calif.
27	230452		Ga. s.	⁹ Amigita.....	22	19	42.7	11.6	5.4	1930	Seattle, Wash.
28	226652	KLMH	Ga. s.	¹⁰ Amigo.....	24	16	48.0	11.2	5.6	1927	Wilmington, Del.
29	214162		Ga. s.	Amorilla.....	41	34	68.0	16.5	9.3	1916	Boston, Mass.
30	203298	KLMH	Ga. s.	¹¹ Amorita.....	34	23	69.0	14.2	4.4	1906	Baltimore, Md.
31	228898		Ol. s.	Amos Judd.....	19	15	45.2	14.1	5.5	1929	Winthrop, Mass.
32	231180	KLMH	Ga. s.	Amron.....	43	35	56.5	14.5	6.5	1933	Bayonne, N. J.
33	230472		Ga. s.	Amrcray.....	24	16	53.7	11.5	6.3	1931	Morris Heights, N. Y.
34	228923	KLMH	Ga. s.	Anabelle.....	40	32	56.3	14.3	3.8	1927	Apalachicola, Fla.
35	106494		Ga. s.	Anaconda.....	42	38	51.3	18.0	7.3	1887	Brooklyn, N. Y.
36	229886	KLMH	Ol. s.	¹² Anahita.....	65	44	76.0	15.0	6.5	1930	Camden, N. J.
37	229590		Ol. s.	Analgra.....	154	105	107.5	19.0	9.0	1930	City Island, N. Y.
38	225739	KLMH	Ga. s.	Analgra III.....	65	52	77.1	14.0	6.6	1926	do.
39	229984		Ga. s.	Analsa.....	38	26	51.0	16.2	7.0	1930	Seaford, Del.
40	230043	KLMH	Ga. s.	Anchors Aweigh.....	14	10	39.6	10.5	5.0	1928	Wilmington, Del.
41	212043		Ga. s.	Andalista.....	14	9	34.4	8.4	4.2	1914	Seattle, Wash.
42	111331	KLUY	Ga. s.	¹³ Andot.....	17	15	44.1	12.3	6.5	1901	Boston, Mass.
43	200307		Ga. s.	¹⁴ Andrew Lee.....	100	51	73.3	18.0	7.0	1903	New York, N. Y.
44	229142		Ga. s.	¹⁵ Andy Pandy.....	22	15	42.0	11.0	5.7	1929	Keyport, N. J.
45	225814	KLMH	Ga. s.	Angelica.....	17	9	45.8	12.4	7.0	1926	Boothbay Harbor, Me.
46	221529		Ga. s.	Anise.....	14	11	38.1	9.5	4.1	1921	Seattle, Wash.
47	227836	KLMH	Ga. s.	Anitra.....	24	20	58.7	12.3	8.5	1928	Vegesack, Germany.
48	223197		Ga. s.	¹⁶ Anjolee.....	19	13	49.7	11.5	4.6	1923	Camden, N. J.
49	229985	KLMH	Ga. s.	Ann.....	25	17	47.5	13.0	6.8	1930	Brooklyn, N. Y.
50	229545		Ga. s.	¹⁷ Ann Clark.....	21	14	46.0	11.2	5.1	1930	Clason Point, N. Y.
51	226762	KLMH	Ga. s.	Ann Saunders.....	8	7	31.0	9.1	4.0	1927	Seattle, Wash.
52	224670		Ga. s.	¹⁸ Anna C. IV.....	31	21	53.0	13.0	6.4	1925	Bayonne, N. J.
53	225686		Ga. s.	¹⁹ Anna D.....	19	15	45.0	10.5	5.0	1926	Wilmington, Del.
54	222177		Ga. s.	Anna F.....	31	28	41.1	14.0	4.0	1922	Salisbury, Md.
55	225802	KLMH	Ga. s.	²⁰ Annabelle.....	19	15	45.0	10.5	5.0	1926	Wilmington, Del.
56	231077		Ga. s.	Annabelle II.....	19	13	43.2	10.6	5.0	1925	Rochester, N. Y.

¹ Formerly ga. y. Alta II.
² Formerly ga. y. Casco II.
³ Formerly ol. y. Ramma.
⁴ Formerly ga. y. Symphonia.
⁵ Formerly ga. y. {^a Boomerang IV.
 {^b Miami B. III.
⁶ Formerly ga. y. Margo.
⁷ Formerly {^a U. S. N. ol. s. S. C. 54
 {^b ol. s. Demonstrator.
⁸ Formerly ga. y. Bennena.

⁹ Formerly ga. y. Luddeo 39.
¹⁰ Formerly ga. y. Arloma.
¹¹ Formerly ga. y. {^a Susquechesa.
 {^b Armorita.
¹² Formerly ol. s. All Alone.
 {^a sloop yacht Ranger.
 {^b sloop yacht Sakuntala.
¹³ Formerly {^c sloop yacht Ranger.
 {^d sloop yacht Dolly.
 {^e ga. y. Enterprise.

Line No.	Crew	Horsepower	Name of owner	Home port	Address of owner
1	4	75	Alpha Corporation (Del.)	New York, N. Y.	123 Greenway North, Forest Hills, L. I., N. Y.
2	4	b 200	Ralph K. Rex	Cleveland, Ohio	2224 Overlook Road.
3	3	1,000	A. F. Adams	New York, N. Y.	100 West Monroe Street, Chicago, Ill.
4	2	175	Bertrand B. Kahn	Cincinnati, Ohio	3975 Beechwood Avenue, Rose Hill, Ill.
5	3	b 200	Paul N. Fleming	Baltimore, Md.	Hagerstown, Md.
6	4	65	Dave H. Morris, jr.	New York, N. Y.	Armonk, N. Y.
7	2	32	J. C. Morcock	Miami, Fla.	Biscayne Bank Building.
8	7	300	Sinclair G. Stanley	New York, N. Y.	1125 Milwaukee Avenue, Chicago, Ill.
9	1	50	Albert Lemos	Providence, R. I.	East Providence, R. I.
10	2	250	Charles Lang	New York, N. Y.	1 Grace Court (B).
11	7	400	George W. Berger	New Haven, Conn.	810 Prospect Street.
12	2	400	Thomas Alan Green	Port Huron, Mich.	144 Puritan Avenue, Birmingham, Mich.
13	6	b 550	Elizabeth B. Rumsey	New York, N. Y.	440 Park Avenue.
14	45	4,400	W. K. Vanderbilt	do.	Grand Central Terminal.
15	1	580	Alys M. Hague	Detroit, Mich.	1952 Miller Road, Flint, Mich.
16	6	b 280	M. Oldsheln	New York, N. Y.	2459 Eighth Street (B).
17	1	b 580	William E. A. Bulkeley	Hartford, Conn.	West Hartford, Conn.
18	2	b 260	J. E. Buker	Chicago, Ill.	Railway Exchange Building.
19	1	b 150	Regina C. Hammond	San Francisco, Calif.	1053 Underhills Road, Oakland, Calif.
20	1	b 300	Gustave Wilson	do.	California State Life Building, Sacramento, Calif.
21	1	108	Alex C. Klittel	Miami, Fla.	752 Northeast Seventy-second Street.
22	2	225	Russ J. Christy	St. Augustine, Fla.	Box 306, New Smyrna, Fla.
23	1	175	Robert E. McAllister	Miami, Fla.	8979 Harding Avenue, Miami Beach, Fla.
24	6	200	Ernest LeRoy Paugh	New York, N. Y.	2851 Richmond Terrace, Mariners Harbor, S. L., N. Y.
25	2	70	Goldcourt (Fla.)	Miami, Fla.	Seybold Building.
26	2	b 650	Edwin Merry	San Francisco, Calif.	598 Potrero Avenue.
27	2	b 140	Clyde Forsythe	Los Angeles, Calif.	520 North Alamsor Street, Alhambra, Calif.
28	1	200	Ollye P. Hutton	New York, N. Y.	Lodge Road, Great Neck Hills, N. Y.
29	6	100	Alexander N. Kemp	Los Angeles, Calif.	c/o California Bank, San Pedro, Calif.
30	3	54	G. W. Forsberg	Washington, D. C.	Eighth and Water Streets Southwest.
31	2	60	Luther W. Turner	Boston, Mass.	Minot, Mass.
32	3	250	J. Talbot Dimon	New York, N. Y.	936 Kimball Avenue, Bronxville, N. Y.
33	3	1,080	Phillip Carroll	Philadelphia, Pa.	1017 Mifflin Street.
34	2	130	H. L. Beadel	Apalachicola, Fla.	R. F. D. No. 1, Tallahassee, Fla.
35	1	100	Louis Gluck	New York, N. Y.	93 Preston Avenue (B).
36	4	400	Eelyn Realty Corporation (N. Y.)	do.	40 Wall Street.
37	9	600	Lewis E. Pierson	do.	300 Park Avenue.
38	3	700	Henry B. Nevins (N. Y.)	do.	City Island, N. Y.
39	1	300	Samuel Sloan 2d.	Bridgeport, Conn.	Harbor Road, Southport, Conn.
40	1	100	John Richards	New York, N. Y.	584 Prospect Avenue (B).
41	1	35	Ernest A. Goff	Seattle, Wash.	Vance Building.
42	3	15	George D. Hartshorn	Salem, Mass.	131 Atlantic Avenue, Marblehead, Mass.
43	2	200	Joseph E. Mears	Philadelphia, Pa.	Commerce and Pearl Streets, Bridgeton, N. J.
44	2	400	Mary I. Williams	New York, N. Y.	631 East Lincoln Avenue, Mount Vernon, N. Y.
45	2	15	Paul M. Henry	Seattle, Wash.	1118 Fourth Avenue.
46	1	40	J. F. Thompson	do.	Box 89, Station 1.
47	4	40	Charles L. Harding	Boston, Mass.	77 Franklin Street.
48	2	65	Clarence L. Moyer	Philadelphia, Pa.	281 Sycamore Street, Merion, Pa.
49	2	760	Phillip Lavinsky	Boston, Mass.	64 Queensbury Street.
50	2	300	M. H. Hawkins	Washington, D. C.	4949 Quebec Street.
51	1	25	L. W. Peterson	Seattle, Wash.	4800 Fremont Avenue.
52	2	60	John F. Schmidt	New York, N. Y.	771 Avenue C, Bayonne, N. J.
53	1	100	John C. Williams	Pittsburgh, Pa.	718 Bellevue Boulevard, Steubenville, Ohio.
54	3	75	John Werner	Baltimore, Md.	3408 Gullford Terrace.
55	1	100	Henry H. Slingerland	Chicago, Ill.	846 Monroe Avenue, River Forest, Ill.
56	2	200	Paul Hofer, jr.	New York, N. Y.	5 West Concourse, Brightwaters, N. Y.

14 Formerly st. y. {a Aroostook.
 {b Carlorraine II.
 {c Edora.
 15 Formerly ga. y. {a Alborac III.
 {b Mycelma III.
 16 Formerly ga. y. {a Momej.
 {b Marie S.

15 Formerly ga. y. Memory.
 19 Formerly ga. y. {a Miss Virginia.
 {b Junexvi.
 {c June.
 20 Formerly ga. y. {a Miss Virginia.
 {b Banty II.
 {c Alberta.

Line No.	Official No.	Signal and radio-call letters	Rig	Name of yacht	Tonnage		Register dimensions			When built	Where built
					Gross	Net	Length	Breadth	Depth		
MOTOR YACHTS—Continued											
1	227650		Ga. s.	Annalou	15	13	37.8	11.4	4.5	1928	Seattle, Wash.
2	227654		Ga. s.	Anna Louise III	20	17	44.6	10.7	5.2	1928	Port Clinton, Ohio
3	226743	KLMT	Ga. s.	Anna Marie II	22	18	49.9	12.5	5.7	1915	Bristol, R. I.
4	205347	KLMU	Ga. s.	Anna Marie III	66	42	84.8	15.4	7.0	1908	Boston, Mass.
5	218008		Ga. s.	Anna May	12	11	32.5	9.1	4.9	1919	Winslow, Wash.
6	205336	KLMV	Ga. s.	Annaweta	27	27	51.0	12.5	6.0	1908	East Greenwich, R. I.
7	225936		Ga. s.	Anne C	40	27	57.2	15.2	7.0	1926	Newport Beach, Calif.
8	222489	KLMW	Ga. s.	Annette	18	12	44.0	10.1	4.8	1922	Atlantic City, N. J.
9	228603	KLWX	Ga. s.	Annette	20	13	40.2	11.5	5.7	1929	Bayonne, N. J.
10	228617		Ga. s.	Annette	30	22	56.2	15.5	8.1	1929	East Boothbay, Me.
11	116785		Ga. s.	Anneo	13	12	36.1	13.0	4.7	1897	New Rochelle, N. Y.
12	230345	KMES	Ga. s.	Annmabea	70	48	73.0	15.6	6.9	1930	New York, N. Y.
13	230500		Ga. s.	Anoatok	17	14	51.2	11.5	6.9	1931	Boston, Mass.
14	233636		Ga. s.	ANOMALY	27	15	43.4	12.0	5.6	1932	Charleston, S. C.
15	201085	KLMY	Ol. s.	Ansantawae	136	111	108.0	18.5	7.7	1904	Greenport, N. Y.
16	229797	WODK	Ol. s.	Antares	158	46	95.6	22.6	13.2	1930	Essex, Mass.
17	214185		Ga. s.	Antelope	24	16	60.9	10.7	4.8	1916	New York, N. Y.
18	231118		Ga. s.	Antoinette IV	17	12	51.5	11.0	5.0	1917	Morris Heights, N. Y.
19	208685	KLNA	Ga. s.	Anton Dohrn	45	30	66.3	16.7	7.0	1911	Miami, Fla.
20	230038		Ol. s.	Antonia	44	30	60.9	18.4	7.6	1930	Salisbury, Md.
21	231765		Ol. s.	Antonia	68	46	73.0	15.8	7.2	1932	New York, N. Y.
22	210294		Ga. s.	Apache	73	63	90.0	15.2	7.3	1912	Nyaack, N. Y.
23	227819	KLNB	Ga. s.	Aphrodite	47	19	67.6	13.3	7.8	1928	Watervliet, N. Y.
24	224264		Ga. s.	Apollo	19	9	51.5	11.0	5.3	1924	Carlstadt, N. J.
25	230581		Ga. s.	Aporose	14	13	39.4	12.0	6.7	1931	Huntington, N. Y.
26	232945		Ol. s.	Aquair II	34	29	52.5	12.9	6.0	1934	Brooklyn, N. Y.
27	223929		Ga. s.	Aquila	18	12	43.5	11.9	6.1	1920	New York, N. Y.
28	225175		Ga. s.	¹⁰ Aquila	26	23	47.7	13.0	4.8	1918	Brooklyn, N. Y.
29	228605		Ga. s.	Aquila	22	17	46.8	11.5	6.1	1929	Wilmington, Del.
30	222699	KFBO	Ol. s.	ARA	869	406	195.4	31.1	13.7	1922	Southampton, England
31	228821		Ga. s.	Arab	21	19	44.8	10.7	5.1	1929	Port Clinton, Ohio
32	228518	KLNC	Ga. s.	Aracne	20	13	40.2	11.5	5.7	1929	Bayonne, N. J.
33	226519		Ga. s.	Aradus	25	14	51.0	12.1	5.0	1927	Biddeford, Me.
34	215279		Ga. s.	¹³ Araemo	23	19	53.2	12.0	4.0	1916	Salisbury, Md.
35	229221		Ol. s.	Araguan	78	50	70.1	17.3	9.7	1927	Los Angeles, Calif.
36	229263		Ga. s.	Aranel II	19	6	49.1	11.3	6.0	1929	Mystic, Conn.
37	226191	KGDQ	Ol. s.	¹³ Araner	147	93	86.8	25.1	11.4	1926	Essex, Mass.
38	205345		Ga. s.	Arapahoe	19	17	46.6	11.7	6.0	1908	Chicago, Ill.
39	230384	WBED	Ol. s.	ARAS	1,332	614	224.0	36.1	19.0	1930	Bath, Me.
40	229382		Ol. s.	Arbutus	48	29	62.8	15.5	6.8	1930	Los Angeles, Calif.
41	225947	KFZL	Ol. s.	ARCADIA	578	251	174.2	27.6	12.8	1926	Newport News, Va.
42	228066		Ga. s.	¹⁴ Arcadian	42	28	55.4	13.0	7.3	1928	Los Angeles, Calif.
43	227615		Ga. s.	Archwood	29	19	48.5	12.6	6.1	1928	Bayonne, N. J.
44	211777		Ga. s.	¹⁶ Areturus	23	18	49.0	12.4	5.5	1913	Alton, Ill.
45	225710		Ga. s.	¹⁷ Areturus	39	27	57.7	14.0	6.1	1926	Bayonne, N. J.
46	229898		Ga. s.	Areturus	21	17	45.5	14.3	7.3	1930	South Bristol, Me.
47	229013		Ga. s.	¹⁸ Ardagh	26	23	46.8	11.6	5.9	1929	Stockton, Calif.
48	225862		Ga. s.	ARDEA	71	56	78.7	14.5	6.8	1926	New York, N. Y.
49	228404		Ga. s.	¹⁹ Arequipa	36	25	61.1	14.0	5.9	1927	Sausalito, Calif.
50	209514	KLND	Ga. s.	²⁰ Argo	76	51	71.5	16.7	8.1	1912	Camden, N. J.
51	229639		Ol. s.	²¹ Argo	17	14	38.4	10.6	5.5	1930	Keyport, N. J.
52	223303	KLNE	Ga. s.	Argonaut	35	24	66.0	12.4	5.8	1923	Boston, Mass.
53	227700		Ga. s.	Argonaut	13	11	34.2	9.0	5.3	1928	Marlette, Wash.
54	225267		Ga. s.	Argosy	41	28	54.4	13.6	7.3	1925	Tacoma, Wash.
55	233837		Ga. s.	Argosy II	20	17	44.8	10.7	5.1	1935	Port Clinton, Ohio
56	233425	WKFX	Ga. s.	Argus	21	18	45.2	13.5	6.2	1934	Portland, Ore.
57	223821	KLNF	Ga. s.	²² Argyll	65	50	81.5	19.5	12.0	1924	Essex, Mass.
58	107767	KLNG	Ol. s.	²³ ARIADNE	250	122	110.0	26.0	19.0	1902	Wilmington, Del.
59	201018		Ga. s.	²⁴ Ariadne	18	17	45.0	12.4	6.1	1904	Bristol, R. I.
60	206207	KLNH	Ga. s.	²⁵ Ariel	26	22	53.3	11.5	6.2	1909	East Greenwich, R. I.
61	221329		Ga. s.	Ariel	21	9	47.1	14.0	5.9	1921	East Boothbay, Me.

¹ Formerly ga. y. {^a Verona J.
^b Sea W. A.

² Formerly ga. y. Shada.

³ Formerly ga. y. Nepenthe II.

⁴ Formerly ga. y. Quicksilver II.

⁵ Formerly ga. s. Surprise.

⁶ Formerly ga. y. {^a Nedeva.
^b Princess.

⁷ Formerly st. y. Watawga.

⁸ Formerly ga. y. {^a Madge II.
^b Beaumere II.
^c Elda.

⁹ Formerly ga. y. Teddy R.

¹⁰ Formerly U. S. N. ga. s. No. 5059.

¹¹ Formerly ga. y. {^a Leitch.
^b Libra.

¹² Formerly ga. y. {^a Loleta.
^b Sylvan Harold.
^c Kathryn III.

Line No.	Crew	Horsepower	Name of owner	Home port	Address of owner
1	1	65	W. E. Dando	Seattle, Wash.	522 Fourth Avenue.
2	1	125	James C. Bright	Detroit, Mich.	935 Atkinson Avenue.
3	1	75	William B. Davidson	Boston, Mass.	34 Richmond Avenue, Worcester, Mass.
4	5	140	John W. Biggs	do.	60 Marsh Street, Dorchester, Mass.
5	1	60	C. F. Fiddler	Seattle, Wash.	119 Jackson Street.
6	1	75	A. J. Marbois	Washington, D. C.	Eighth and Water Streets.
7	2	60	Anne N. Cain	Los Angeles, Calif.	5215 South Broadway.
8	1	120	A. R. Merrill	Miami, Fla.	Box 1402.
9	1	125	Jeanette K. Wachstein	New York, N. Y.	215 Gregory Avenue, West Orange, N. J.
10	2	65	J. Goodwin Hall	do.	44 Wall Street.
11	1	30	George Wm. Sargent	Tampa, Fla.	Route 2, Indian Beach, Sarasota, Fla.
12	5	200	Paul L. Hald	New York, N. Y.	116 John Street.
13	2	35	W. Emerson Barrett	Boston, Mass.	1080 Beacon Street, Brookline, Mass.
14	2	125	Walter B. Pitkin	New York, N. Y.	2960 Broadway.
15	6	400	Wilson Marshall	Bridgeport, Conn.	Marina Park, Conn.
16	15	320	Edwin M. Chance	Philadelphia, Pa.	1401 Arch Street.
17	1	300	Temple L. Gatewood	New York, N. Y.	35 Claremont Avenue.
18	1	300	Vincent Cacace, jr	do.	9 Rochelle Terrace, Mount Vernon, N. Y.
19	5	60	Carnegie Institution	Washington, D. C.	Sixteenth and P Streets NW.
20	4	100	Ogden M. Edwards, jr	Pittsburgh, Pa.	5607 Fifth Avenue.
21	4	180	Frank Feeney	Philadelphia, Pa.	708 South Fifty-second Street.
22	6	120	Henry H. Windsor Jr.	Chicago, Ill.	200 East Ontario Street.
23	3	1,100	John Hay Whitney	New York, N. Y.	14 Wall Street.
24	1	60	A. C. Gould	do.	1638 Emmons Avenue, Sheepshead Bay (B).
25	1	56	Guthrie Shaw	do.	Forest Avenue, Rye, N. Y.
26	2	360	A. S. Kratz	Newport News, Va.	103 Canterbury Road, Richmond, Va.
27	1	40	Georges Megroz	New York, N. Y.	16 East Thirty-fourth Street.
28	2	40	L. B. Best	do.	36 West Fifty-ninth Street.
29	1	b 180	A. Felix duPont	Wilmington, Del.	Kennett Pike.
30	34	b2,400	W. K. Vanderbilt	New York, N. Y.	Grand Central Terminal.
31	1	150	Samuel J. Goldberg	New Haven, Conn.	1172 Chapel Street.
32	1	b 125	Edward K. Hardy	Detroit, Mich.	6 North Michigan Avenue, Chicago, Ill.
33	2	260	Henry A. Alker	New York, N. Y.	415 Lexington Avenue.
34	1	135	Wm. J. O'Meara	Baltimore, Md.	4115 Groveland Avenue.
35	10	140	C. W. Smith	Los Angeles, Calif.	714 West Tenth Street.
36	1	b 360	R. B. Burdine	Miami, Fla.	4230 North Bay Road, Miami Beach, Fla.
37	7	b 100	Jack Ford	Los Angeles, Calif.	6860 Odin Street.
38	2	27	Adrian A. Walker	Chicago, Ill.	7549 Cregler Avenue.
39	30	2,200	Hugh J. Chisholm	Portland, Me.	119 Exchange Street.
40	3	120	Le Roy M. Edwards	Los Angeles, Calif.	344 South Hudson Avenue.
41	23	1,600	Margaret S. Hardwick	Boston, Mass.	Brookline, Mass.
42	2	b 260	Courser (Wash.)	Seattle, Wash.	C/o Seattle Yacht Club.
43	1	200	Florida-Virginia Corporation (Fla.)	Miami, Fla.	First National Bank Building.
44	1	40	George A. Andrews	St. Louis, Mo.	Elsah, Ill.
45	2	188	Allen L. Appleton	Boston, Mass.	334 Maple Street, Springfield, Mass.
46	1	60	Beatrice A. Patton	Boston, Mass.	C/o Frederick Ayer, 141 Milk Street.
47	1	b 200	E. I. Veitch	San Francisco, Calif.	180 Woodland Way, Piedmont, Calif.
48	6	1,000	William Hale Harkness	New York, N. Y.	71 East Seventy-first Street.
49	3	b 450	William H. Ford	San Francisco, Calif.	704 Market Street.
50	3	100	Powel Crosley, jr	Miami, Fla.	Sarasota, Fla.
51	1	100	Alfred A. Richman	New York, N. Y.	20 West Eighty-sixth Street.
52	3	b 180	Everett P. Read	New Bedford, Mass.	191 Hawthorn Street.
53	1	40	E. L. Matz	Seattle, Wash.	R. R. 3, Ferndale, Wash.
54	1	80	Ethelwyn I. Rich	Tacoma, Wash.	2701 North Junet Street.
55	1	240	Paul F. Myers	Washington, D. C.	Munsey Building.
56	2	b 57	J. R. Hunt	Portland, Oreg.	Alhambra, Calif.
57	3	b 50	Alfred H. Morse	Providence, R. I.	88 Montgomery Street, Pawtucket, R. I.
58	12	b 150	Harvey S. Bissel	Los Angeles, Calif.	Box 7, La Crescente, Calif.
59	2	6	Francis S. Williams	New York, N. Y.	27 West Forty-fourth Street.
60	1	b 40	J. C. Fain	Washington, D. C.	1103 Vermont Avenue NW.
70	1	25	Welles V. Moot	Buffalo, N. Y.	9 Gates Circle.

¹³ Formerly ol. y. Faith.
¹⁴ Formerly ol. y. Arbutus III.
¹⁵ Formerly ga. s. Marian Alice.
¹⁶ Formerly ga. y. {a Lotterer IV.
 {b Lefeba.
 {c Super X.
¹⁷ Formerly ga. y. {a Memory.
 {b Jane.
 {c Memory II.
¹⁸ Formerly ga. y. Colonel Rheem.
¹⁹ Formerly ga. y. Mogul.

²⁰ Formerly ga. y. Lanal.
²¹ Formerly ol. y. Deselet.
²² Formerly ga. y. {a Argyll.
 {b Puritan.
²³ Formerly {a st. s. Arladne.
 {b st. y. Cutty Sark.
 {c el. y. Mary Pinchot.
²⁴ Formerly sl. y. {a Margaret.
 {b Zalda.
²⁵ Formerly ga. y. Artmar.

Lane No.	Official No.	Signal and radio-call letters	Rig	Name of yacht	Tonnage		Register dimensions			When built	Where built
					Gross	Net	Length	Breadth	Depth		
MOTOR YACHTS—Continued											
1	226385	KLNI	Ga. s.	¹ Ariel	85	68	77.5	15.0	7.2	1927	New York, N. Y.
2	230902		Ga. s.	Ariel II	21	14	44.8	10.6	5.0	1931	Bristol, R. I.
3	203105		Ga. s.	² Arla	25	17	54.6	11.7	5.7	1906	Boston, Mass.
4	224909		Ga. s.	Arleen	20	13	53.5	12.0	5.3	1911	Port Clinton, Ohio
5	228276		Ga. s.	Arlene	13	11	37.1	9.0	4.2	1929	Seattle, Wash.
6	224638		Ga. s.	³ Arlis	23	16	59.1	10.6	5.2	1925	City Island, N. Y.
7	232678		Ga. s.	⁴ Armado	18	16	40.4	10.5	5.2	1931	Stockton, Calif.
8	229808		Ga. s.	Armida	23	19	50.3	12.4	4.9	1930	Crisfield, Md.
9	229834	KLNJ	Ol. s.	ARMINIA	161	62	100.2	21.1	11.2	1930	Camden, N. J.
10	230296		Ga. s.	Arna	21	19	42.2	12.7	6.2	1927	Detroit, Mich.
11	227430		Ga. s.	Arnold A.	30	24	51.8	12.0	5.9	1928	Wilmington, Del.
12	222264		Ga. s.	Arro	23	15	42.8	12.5	5.5	1922	Tacoma, Wash.
13	222818	KLNK	Ga. s.	Arrow	22	17	52.0	11.0	4.9	1923	Milwaukee, Wis.
14	228788		Ga. s.	⁵ Arrow	55	28	71.4	13.0	6.0	1917	South Boston, Mass.
15	211293		Ga. s.	Arrow II	20	17	45.3	10.5	3.8	1913	Everett, Wash.
16	229816		Ga. s.	⁶ Artemis	20	13	47.0	11.2	5.1	1930	Algonac, Mich.
17	231516	KLNL	Ga. s.	Arundel	16	13	37.0	11.4	4.7	1932	East Greenwich, R. I.
18	233320		Ga. s.	Asari	12	10	34.8	8.9	5.0	1925	Tacoma, Wash.
19	227652	WGFB	Ol. s.	Asatamia	31	21	51.0	13.1	5.3	1928	Milford, Del.
20	205358	KLNM	Ga. s.	ASOR II	70	48	120.0	12.6	6.6	1908	City Island, N. Y.
21	223185	KLNN	Ol. s.	⁷ Asthore	54	46	88.3	18.7	10.8	1902	Fairlie, Scotland
22	228859		Ga. s.	⁸ Asthore	18	12	48.8	10.1	5.0	1929	New York, N. Y.
23	214167		Ga. s.	Astoreth	21	17	42.2	11.8	5.2	1916	Chicago, Ill.
24	224932	KLNO	Ga. s.	⁹ Astrea	16	12	43.9	2.0	6.7	1925	Wiscasset, Me.
25	210053		Ga. s.	Astrild	46	38	69.0	17.2	9.7	1912	Port Chester, N. Y.
26	211831		Ga. s.	¹⁰ Athena	29	19	49.6	12.7	6.5	1913	Nyack, N. Y.
27	107501	KGQV	Ol. s.	¹¹ Athene	75	57	83.4	19.0	10.8	1899	Bristol, R. I.
28	225009		Ol. s.	¹² Athor II	56	38	62.7	14.8	6.9	1925	Erie, Pa.
29	222274		Ga. s.	Atica II	15	10	41.9	9.1	5.1	1922	Tacoma, Wash.
30	232664		Ga. s.	Atlantia	33	23	52.8	13.6	5.9	1933	Brooklyn, N. Y.
31	223272	KLNP	Ol. s.	¹³ ATLANTIC	198	149	106.8	24.8	10.0	1923	Wilmington, Del.
32	208463	KLNQ	Ga. s.	¹⁴ Atlantis	31	29	60.0	12.6	7.4	1911	Greenport, N. Y.
33	224155		Ga. s.	¹⁵ Atrebor	65	44	82.0	14.5	7.0	1924	New York, N. Y.
34	201002	KLNR	Ga. s.	Atricilla	25	22	46.2	16.7	6.2	1904	Quincy, Mass.
35	220414		Ga. s.	Atrypa	31	14	60.4	13.5	5.6	1920	East Boothbay, Me.
36	228823		Ga. s.	Aubrey	17	12	43.5	11.2	5.0	1929	Clason Point, N. Y.
37	232471		Ga. s.	Audace	10	8	29.6	8.6	4.6	1933	Seattle, Wash.
38	230525		Ga. s.	Audacious	17	14	40.1	13.6	8.4	1931	Los Angeles, Calif.
39	229364		Ga. s.	Audlee	43	29	60.0	13.6	6.8	1930	City Island, N. Y.
40	229733		Ga. s.	Audrey	27	18	47.6	12.6	7.8	1930	Fairhaven, Mass.
41	210439	KLNS	Ga. s.	Augusta	93	74	103.0	16.0	9.3	1912	Harrisburg, Tex.
42	226865		Ga. s.	¹⁶ Augusta	24	16	44.2	13.0	5.4	1927	Milford, Del.
43	228806		Ga. s.	Auriga	44	30	65.6	13.5	5.6	1929	Neponset, Mass.
44	233558		Ga. s.	Aurora	19	15	41.7	12.5	5.1	1915	New Brunswick, N. J.
45	220679	KLNU	Ga. s.	Ava	209	133	117.2	22.3	8.8	1920	Manchester, Mass.
46	229348	KLNV	Ol. s.	AVALANCHE	373	253	151.5	24.0	12.0	1930	New York, N. Y.
47	230751	KLNW	Ol. s.	AVALON	422	209	163.5	24.1	12.7	1931	Wilmington, Del.
48	204194	KLNX	Ga. s.	Avenger (composite)	34	18	58.0	14.3	9.1	1907	Bristol, R. I.
49	229748		Ol. s.	¹⁷ Avenir	24	23	49.6	13.7	7.5	1930	South Bristol, Me.
50	230140		Ga. s.	Averilla	29	26	48.7	12.4	5.5	1930	Seattle, Wash.
51	229394		Ga. s.	Avigator	12	10	30.5	9.5	5.1	1930	do
52	204268		Ga. s.	Avis	27	19	65.9	10.0	5.0	1903	Bayonne, N. J.
53	205321		Ga. s.	Avis	17	14	48.0	11.0	5.6	1908	Manitowoc, Wis.
54	204345		Ga. s.	Avocet	35	34	61.3	14.8	5.0	1907	Marblehead, Mass.
55	214385		Ga. s.	Avocet	21	20	53.0	16.5	4.3	1916	Nyack, N. Y.
56	231249	WGFO	Ga. s.	Avocette III	25	20	47.6	10.9	6.0	1931	Jacksonville, Fla.
57	227316		Ga. s.	Awandra II	20	17	44.6	10.7	5.2	1928	Port Clinton, Ohio
58	224694		Ga. s.	¹⁸ Axon	20	14	50.5	12.0	7.5	1925	Bath, Me.
59	218347		Ga. s.	Ayana	17	13	48.4	10.0	5.0	1919	Bayonne, N. J.
60	201343	KLOA	Ga. s.	¹⁹ AZARA (bronze)	96	90	94.4	21.3	8.0	1904	Shooters Islands, N. Y.
61	230801		Ga. s.	²⁰ Aye-Aye	13	11	31.3	9.7	4.7	1931	Everett, Wash.
62	229967		Ga. s.	²¹ Babe	11	9	33.0	8.3	4.3	1922	Navy Yard, Portsmouth, Va.

¹ Formerly ga. y. Onwego.
² Formerly ga. y. ^a Vidofner. ^b Roma.
³ Formerly ga. y. Obeka. ^a Tyro II. ^b Adria.
⁴ Formerly U. S. Navy S. P. 56.
⁵ Formerly ga. y. Dorothy.

⁷ Formerly British schooner Sunshine.
⁸ Formerly ga. y. Foxmead.
⁹ Formerly ga. y. Heather.
¹⁰ Formerly ^a ga. y. Athena. ^b Runabout.
¹¹ Formerly ^a slip. y. Athene. ^b ga. y. Talayha.
¹² Formerly ga. y. ^a Henrietta III. ^b Sox II.

Line No.	Crew	Horsepower	Name of owner	Home port	Address of owner
1	3	200	Charles S. Weston	New York, N. Y.	624 Monroe Avenue, Scranton, Pa.
2	1	300	William E. Woodward	do	77 Greaton Street, Forest Hills, N. Y.
3	2	100	Phillip B. Perlman	Baltimore, Md.	Munsey Building
4	1	50	Ada M. Morse	New York, N. Y.	47 Plaza Street (B).
5	1	125	Langdon Chapin Henry	Seattle, Wash.	The Highlands
6	3	600	R. Livingston Sullivan	Philadelphia, Pa.	1107 Market Street.
7	1	160	A. Botto	San Francisco, Calif.	3743 Webster Street.
8	3	200	Harold S. Swope	Philadelphia, Pa.	1001 Harrison Street.
9	10	600	W. W. Atterbury	do	Broad Street Station.
10	1	12	C. L. Pace	Chicago, Ill.	452 North Austin Boulevard, Oak Park, Ill.
11	2	200	A. F. Seward	Miami, Fla.	3200 Collins Avenue, Miami Beach, Fla.
12	1	30	Reuben O. Carlson	Tacoma, Wash.	3035 North Mason.
13	2	b 450	George E. Buzza	Los Angeles, Calif.	2504 West Seventh Street.
14	5	800	William H. Vanderbilt	Newport, R. I.	Portsmouth, R. I.
15	1	60	J. C. Hampe	Seattle, Wash.	112 West Main Street, Centralia, Wash.
16	4	500	Amy Guest	New York, N. Y.	1317 Biscayne Boulevard, Miami, Fla.
17	1	200	Howard E. Bishop	Providence, R. I.	40 Worth Street, New York, N. Y.
18	1	b 75	H. F. Syford	Tacoma, Wash.	Fidelity Building.
19	4	550	Alfred A. Du Ban	Philadelphia, Pa.	Ventnor, N. J.
20	1	b 600	Ralph Lohnsfink	New York, N. Y.	94 Maple Street, West Orange, N. J.
21	10	50	Asthore (N. Y.)	do	39 East Thirty-ninth Street.
22	1	170	Henry L. Maxwell	do	37 West Forty-fourth Street.
23	1	30	Elsie Splett	Chicago, Ill.	6014 South Park Avenue.
24	1	18	W. Rodman Peabody	Boston, Mass.	70 State Street.
25	6	40	Edwin T. Huffman	San Francisco, Calif.	Yosemite National Park.
26	2	200	George Bedard	Boston, Mass.	303 Shawmut Avenue.
27	6	b 50	Tay Garnett	Los Angeles, Calif.	8473 Utica Drive, Hollywood, Calif.
28	2	100	E. B. Byron	New York, N. Y.	147 East Fiftieth Street.
29	1	100	John B. Geiger	Tacoma, Wash.	3518 South K Street.
30	2	250	James H. Nunnally	Miami, Fla.	720 Northeast Fifty-seventh Street.
31	9	b 180	Gargantua Co. (Wis.)	New York, N. Y.	41 East Forty-second Street.
32	2	b 35	Marie Dorfuss	do	Woodside, L. I., N. Y.
33	4	600	Robert C. Graham	Detroit, Mich.	1430 First National Bank Building.
34	3	b 35	W. B. P. Weeks	Salem, Mass.	Beverly, Mass.
35	2	40	Geo. W. C. Drexel	Belfast, Me.	North Islesboro, Me.
36	1	140	J. H. Schaefer	Detroit, Mich.	Grosse Point Park, Mich.
37	1	27	J. Edward Gregg	Seattle, Wash.	1807 West Seventy-third Street.
38	2	40	Henri W. Trumbull	San Francisco, Calif.	c/o St. Francis Yacht Club.
39	2	340	Homer Loring	Boston, Mass.	15 Broad Street, Ashland, Mass.
40	1	175	Herbert E. Easton	Providence, R. I.	255 Hope Street.
41	3	b 200	C. G. Pilot	Houston, Tex.	312 Milan Street.
42	1	130	Edward M. Passano	Baltimore, Md.	1511 North Calvert Street.
43	3	450	Joseph E. Doherty	Boston, Mass.	605 Atlantic Avenue.
44	1	37	Peter C. Olsen	Perth Amboy, N. J.	69 Water Street.
45	10	b 145	Pictorial Education Tours (N. Y.)	New York, N. Y.	222 West Thirty-ninth Street.
46	20	1,200	Anson W. Hard	do	250 Park Avenue.
47	14	1,200	Ogden L. Mills	do	2 East Sixty-ninth Street.
48	4	25	W. W. Watson, Jr.	Philadelphia, Pa.	1511 Walnut Street.
49	1	30	George E. McQuesten	Boston, Mass.	27 Kilby Street.
50	1	b 150	F. N. Averill	Seattle, Wash.	54 North Eighth Street, Portland, Oreg.
51	1	b 72	D. P. Gentry	do	2400 Westlake Avenue North.
52	2	50	H. W. Sweet Shipyard & Machine Works (N. Y.)	New York, N. Y.	Greenport, L. I., N. Y.
53	1	40	Leon Hamilton	Miami, Fla.	Chokoloskee, Fla.
54	4	50	Henry L. MacFarland	Boston, Mass.	Beverly, Mass.
55	2	35	Harry Sidney Newcomer	New York, N. Y.	435 East Fifty-seventh Street.
56	1	400	F. W. Voges	do	Seventeenth Street, Richmond Hill, N. Y.
57	1	150	Adeline R. Adams	Detroit, Mich.	8100 East Jefferson Avenue.
58	2	10	Lucius R. Eastman	Bridgeport, Conn.	Scarsdale, N. Y.
59	3	60	Estelle Lynn Werner	New York, N. Y.	Seven Oaks, Orienta Point, Mamaroneck, L. I., N. Y.
60	8	90	Hugh M. Matheson	Miami, Fla.	418 South West Second Avenue.
61	1	18	Robert L. McDaniel	Seattle, Wash.	2488 Crestmont Place.
62	1	80	C. W. Brokaw	do	Stanwood, Wash.

¹³ Formerly ga. y. Moby Dick.
¹⁴ Formerly ga. y. Eileen.

¹⁵ Formerly ga. y. ^a Ilawatha.
^b Pamilla.

¹⁶ Formerly ga. y. Chechako.

¹⁷ Formerly ol. y. Penrance.

¹⁸ Formerly ga. y. Saghaya.

¹⁹ Formerly ^a ga. y. Azara.
^b British ga. y. Oriole III.
^c ga. y. Lady Mary.
^d ga. y. Wawaloam.
^e British ga. y. Wawaloam.
^f ga. y. Wawaloam.

²⁰ Formerly ga. s. Waldport.

²¹ Formerly ^a U. S. N. ga. s. No. 6310.
^b ga. y. Egypt.

Line No.	Official No.	Signal and radio-call letters	Rig	Name of yacht	Tonnage		Register dimensions			When built	Where built
					Gross	Net	Length	Breadth	Depth		
MOTOR YACHTS—Continued											
1	225654	KLOB	Ga. s.	Babede.....	18	12	43.4	12.2	4.3	1926	Atlantic City, N. J.....
2	3479	KLOC	Ga. s.	Baboon.....	19	18	44.5	14.0	8.8	1888	Boston, Mass.....
3	227503		Ga. s.	Babs.....	18	12	48.8	10.1	5.0	1928	New York, N. Y.....
4	225140		Ol. s.	Bacardi.....	17	12	46.0	10.5	5.3	1925	do.....
5	222520		Ga. s.	Badger.....	19	16	38.6	10.6	6.0	1922	Marinette, Wis.....
6	224017		Ga. s.	Bagheera.....	21	16	48.5	14.0	7.6	1924	East Boothbay, Me.....
7	228856		Ga. s.	Balboa.....	18	16	38.0	10.2	6.7	1928	Stockton, Calif.....
8	223672		Ol. s.	Ball.....	30	22	55.0	16.0	7.0	1924	Los Angeles, Calif.....
9	223842		Ga. s.	Ballantrae.....	36	24	50.3	14.3	7.3	1924	Solomons, Md.....
10	228447	KLOD	Ga. s.	Ballyhoo.....	20	13	40.2	11.5	5.7	1929	Bayonne, N. J.....
11	228744	WGFD	Ga. s.	Bambilina III.....	18	12	45.6	10.1	4.6	1929	Stamford, Conn.....
12	226323		Ga. s.	Bamboo.....	21	14	50.7	13.3	4.0	1930	Rock Hall, Md.....
13	226688		Ga. s.	Banshee.....	29	20	53.7	12.3	5.6	1927	Quincy, Mass.....
14	222855		Ga. s.	Barbara.....	17	11	48.2	10.0	5.1	1923	New York, N. Y.....
15	231817		Ga. s.	Barbara.....	18	17	42.4	12.5	6.3	1932	Oakland, Calif.....
16	211330	KLOE	Ga. s.	Barbara II.....	18	14	45.8	11.0	5.6	1912	Tottenville, N. Y.....
17	231934		Ga. s.	Barbara V.....	12	10	33.9	9.0	4.2	1925	Tacoma, Wash.....
18	228406		Ga. s.	Barbara Ann.....	24	20	46.6	11.2	5.3	1927	San Francisco, Calif.....
19	228560		Ga. s.	Barbara Lee.....	14	12	38.7	10.3	4.3	1929	Seattle, Wash.....
20	233291		Ga. s.	Barbuzet.....	17	14	41.2	11.8	5.6	1934	Lower Bank, N. J.....
21	227994		Ol. s.	Barbett.....	85	58	81.8	17.2	7.4	1928	Bay City, Mich.....
22	206936		Ga. s.	Barbetta.....	12	8	44.5	9.7	3.9	1908	Seattle, Wash.....
23	220262	KLOG	Ga. s.	Barbette.....	34	29	47.5	14.0	6.7	1920	Camden, N. J.....
24	226510	KLOH	Ga. s.	Barbette.....	21	17	44.0	14.8	6.2	1927	Boston, Mass.....
25	230744		Ga. s.	Barkabe.....	34	19	44.8	10.7	5.1	1930	Port Clinton, Ohio.....
26	231569		Ol. s.	Barlovento.....	34	31	57.0	15.5	10.4	1932	Wiscasset, Me.....
27	231818		Ga. s.	Barmina.....	11	9	30.1	9.0	3.9	1932	Seattle, Wash.....
28	231812		Ga. s.	Barnacle.....	14	9	36.3	11.1	6.3	1932	do.....
29	209829	KLOI	Ga. s.	Barracuda.....	30	27	55.7	10.6	5.0	1912	Marblehead, Mass.....
30	223883		Ga. s.	Bavols.....	36	30	57.9	15.7	8.1	1924	Montinent Beach, Mass.....
31	228497		Ga. s.	Bayou.....	40	27	64.0	12.5	6.2	1929	New York, N. Y.....
32	221472	KLOK	Ga. s.	Bear.....	43	28	67.2	18.1	6.3	1921	Salisbury, Md.....
33	229747		Ol. s.	Beatrice B.....	21	18	46.5	14.4	5.9	1930	Boothbay Harbor, Me.....
34	212148		Ga. s.	Beaumere.....	20	13	64.8	10.1	4.8	1914	New York, N. Y.....
35	227385		Ol. s.	BEAUTYREST.....	22	15	54.7	11.3	4.7	1919	Skarsatra, Sweden.....
36	222341		Ga. s.	Bedouin III.....	36	28	46.9	14.5	5.0	1922	Salisbury, Md.....
37	127009		Ga. s.	Bee.....	32	28	64.5	17.5	5.2	1893	Baltimore, Md.....
38	214278	KLOL	Ga. s.	Bee.....	28	19	61.0	13.0	5.6	1916	Lynn, Mass.....
39	229353		Ga. s.	Bee.....	22	19	45.2	10.9	4.9	1930	Stockton, Calif.....
40	220394	KLOM	Ga. s.	Bee-Cee.....	48	43	56.1	16.0	7.2	1920	Camden, N. J.....
41	224184		Ga. s.	Beechwood.....	43	38	62.4	14.1	5.2	1924	Havre de Grace, Md.....
42	231014		Ga. s.	Bee Jay.....	14	13	36.3	9.7	4.4	1931	Seattle, Wash.....
43	232034		Ga. s.	Beeswing III.....	15	10	42.6	11.5	5.0	1932	Port Washington, N. Y.....
44	233644		Ga. s.	Belisarius.....	20	15	46.5	14.0	5.3	1935	Bristol, R. I.....
45	229005		Ga. s.	Bellfred.....	18	16	42.3	11.5	6.1	1929	Seattle, Wash.....
46	208821		Ga. s.	Beluga.....	42	33	73.1	13.9	7.7	1911	Greenport, N. Y.....
47	232498		Ga. s.	Ben Bow.....	21	20	47.2	12.7	8.2	1933	Salisbury, Md.....
48	227004		Ga. s.	Benham.....	16	12	43.9	12.0	6.7	1927	East Boothbay, Me.....
49	232674		Ga. s.	Berenice.....	21	19	44.8	10.7	5.1	1933	Port Clinton, Ohio.....
50	219106		Ga. s.	Berestha.....	22	12	45.0	11.3	5.6	1916	Chicago, Ill.....
51	228826		Ga. s.	Bergamo.....	27	23	43.0	11.5	5.7	1929	Seattle, Wash.....
52	230020		Ga. s.	Bernadine.....	18	12	45.2	12.5	5.9	1930	Brooklyn, N. Y.....
53	223002		Ga. s.	Bernoma.....	25	16	48.7	13.0	4.8	1918	New York, N. Y.....
54	228428		Ga. s.	Bernora.....	25	17	46.5	12.0	5.6	1929	Miami, Fla.....
55	3588	KLOO	Ga. s.	Beronda.....	17	15	47.1	9.1	5.2	1893	Camden, N. J.....
56	223049	KLOP	Ga. s.	Berto.....	69	59	64.3	16.5	7.9	1923	do.....
57	229310		Ga. s.	Beryl.....	39	34	57.0	14.3	5.3	1918	New Berlin, Fla.....
58	225993		Ga. s.	Bessie C.....	24	16	51.7	12.4	5.1	1926	Point Pleasant, N. J.....
59	228766		Ga. s.	Bess Emily III.....	45	35	59.5	13.6	5.3	1929	Chicago, Ill.....
60	225461		Ga. s.	Beth.....	35	30	48.8	12.8	5.1	1926	Seattle, Wash.....

¹ Formerly ga. y. (a Baboon.
^b Mist.

² Formerly ga. y. Recreation.

³ Formerly ga. y. Beacon Rock.

⁴ Formerly (a German ga. s. Pasqualito.
^b ol. s. Pasqualito.

⁵ Formerly ga. y. (a Kyrrah.
^b Nnaoj.
^c Souris.
^d Conquest.

⁶ Formerly ga. y. La Dicha.

⁷ Formerly ga. y. Three Star.

⁸ Formerly ga. y. (a Tosca.
^b Dorothy.
^c Aileen II.

⁹ Formerly ga. y. Analon.

¹⁰ Formerly ga. y. Red Wing.

¹¹ Formerly ga. y. Missoc.

Line No.	Crew	Horsepower	Name of owner	Home port	Address of owner
1	1	300	M. F. Fenton.....	Philadelphia, Pa.....	1842 Germantown Road.
2	2	b 30	Thomas S. Smith.....	Los Angeles, Calif.....	816 Broad Street.
3	3	170	T. Charlton Henry.....	Philadelphia, Pa.....	Stonehurst, Chestnut Hill.
4	2	360	J. Frank Guyton.....	Miami, Fla.....	18 West Riva Alta Island.
5	2	b 25	L. J. Sverdrup.....	St. Louis, Mo.....	Railway Exchange Building.
6	2	20	John T. Snite.....	Chicago, Ill.....	201 East Central Avenue, Highland Park, Ill.
7	1	b 200	W. P. Murray.....	San Francisco, Calif.....	801 Lincoln Avenue, San Rafael, Calif.
8	2	b 50	James H. Monroe.....	do.....	238 Eddy Street.
9	2	60	Boy Scouts of America (N. J.).....	Philadelphia, Pa.....	142 Academy Street, Trenton, N. J.
10	1	160	E. A. Tauchert.....	New York, N. Y.....	60 North Road, Nutley, N. J.
11	1	400	Theodore Pratt.....	do.....	26 Broadway.
12	1	32	Stephen D. Baker.....	do.....	282 Manhattan Avenue.
13	2	400	Robert F. Herrick.....	Boston, Mass.....	1 Federal Street.
14	2	150	John Clarke Kennedy.....	New York, N. Y.....	205 East Forty-second Street.
15	4	35	Edward C. Shea.....	San Francisco, Calif.....	151 Lakeside Drive, Oakland, Calif.
16	1	b 50	Alfred H. Turner.....	New York, N. Y.....	556 Fortieth Street (B).
17	1	100	L. R. Van Hoeter.....	Seattle, Wash.....	712 Thirty-sixth Avenue.
18	1	250	Floyd W. Hanchett.....	San Francisco, Calif.....	1538 Burlingame Avenue, Burlingame Calif.
19	1	85	Hamilton C. Rolfe.....	Seattle, Wash.....	Hoge Building.
20	1	145	William H. B. Whittall.....	Philadelphia, Pa.....	401 North Broad Street.
21	4	200	Barbett (Mich.).....	Detroit, Mich.....	c/o Clark, Klein, Ferris & Cook, Union Guardian Building.
22	2	125	C. J. Macke.....	Seattle, Wash.....	c/o Henry McCleary Timber Co., Shelton, Wash.
23	2	b 50	Helen S. Ford.....	Washington, D. C.....	Lafayette Hotel.
24	1	65	Levis Bros. Co. (Ill.).....	Toledo, Ohio.....	Alton, Ill.
25	1	360	W. J. Newton.....	Norfolk, Va.....	711 Pecan Avenue.
26	3	b 30	Pierre S. du Pont.....	Wilmington, Del.....	Box 303.
27	1	60	George Van Waters.....	Seattle, Wash.....	1263 Sixth Avenue South.
28	1	55	J. L. Patton.....	do.....	64 Marion Street.
29	2	100	Martin Lilgren.....	New York, N. Y.....	22 Monroe Street, Mount Vernon, N. Y.
30	2	65	Walter F. Welton.....	do.....	21 Clubway, Hartsdale, N. Y.
31	3	b 340	C. K. G. Billings.....	do.....	30 East Forty-second Street.
32	6	105	John C. Brackenridge.....	do.....	95 Liberty Street.
33	1	30	Dr. Fritz B. Talbot.....	Boston, Mass.....	Brookline, Mass.
34	2	420	Edeard F. Albee.....	New York, N. Y.....	Larchmont, N. Y.
35	2	b 75	George A. Kneese.....	San Francisco, Calif.....	35 Hudson Street, San Mateo, Calif.
36	1	85	Richard Goldsmith.....	New York, N. Y.....	36 West Sixty-ninth Street.
37	1	75	H. D. Baldwin.....	Cape Charles, Va.....	Chesapeake, Va.
38	2	200	W. H. Varley.....	New York, N. Y.....	176 South Broadway.
39	1	b 400	Frank McCord.....	San Francisco, Calif.....	465 Magellan Avenue.
40	4	b 70	David G. Joyce.....	Miami, Fla.....	1839 Brickell Avenue.
41	3	70	H. Yale Dolan.....	Baltimore, Md.....	1900 Rittenhouse Square, Philadelphia, Pa.
42	1	100	J. H. Snively.....	Seattle, Wash.....	1232 Medical & Dental Building.
43	2	500	Paul Moore.....	New York, N. Y.....	48 Wall Street.
44	2	50	Charles B. Rockwell.....	Providence, R. I.....	2 High Street, Bristol, R. I.
45	2	125	Katherine Sutherland.....	Los Angeles, Calif.....	2639 North Vermont Avenue.
46	4	160	Walter N. Vance.....	New Bedford, Mass.....	260 West Fourteenth Street, Chicago, Ill.
47	2	40	Joseph J. Butler.....	Chicago, Ill.....	1103 Keystone Avenue, River Forest, Ill.
48	2	25	John A. Sweetser.....	New York, N. Y.....	Rye, N. Y.
49	1	200	Frederick C. Peters.....	St. Louis, Mo.....	7200 Waterman Avenue.
50	1	32	Frank J. E. Braband.....	Chicago, Ill.....	901 Wrightwood Avenue.
51	1	100	A. K. Nelson.....	Portland, Oreg.....	3308 N. E. Peerless Place.
52	2	1, 152	Ralph Meade.....	Newark, N. J.....	94 Washinton Road, Sayreville, N. J.
53	2	37	Dr. Charles B. Whelple.....	Baltimore, Md.....	1279 William Street.
54	3	200	J. K. Ingham.....	New York, N. Y.....	1420 Grand Concourse, Bronx, N. Y.
55	2	40	Frank Mirabito.....	Boston, Mass.....	289 E Street.
56	3	b 190	Walter M. Ilort.....	New York, N. Y.....	145 West Fifty-eighth Street.
57	1	60	J. R. Anderson.....	Jacksonville, Fla.....	Foot of Gibson Street.
58	1	186	H. Howard Carver.....	Philadelphia, Pa.....	Point Pleasant, N. J.
59	2	600	Ralph Evinrude.....	Milwaukee, Wis.....	1714 North Prospect Avenue.
60	1	70	George W. McCrary.....	Seattle, Wash.....	1701 East John Street.

12 Formerly ol. y. {a Swedish Yacht Polar II.
 {b Madhatter.
 13 Formerly sch. Carrie Moore.
 14 Formerly ga. s. Nirvana II.
 15 Formerly ga. s. {a Cyrene.
 {b Amri.
 {c Surdna II.
 16 Formerly ga. y. Gavlots.

17 Formerly ga. y. Desiree.
 18 Formerly ga. y. Widegeon.
 19 Formerly U. S. N. launch 5068.
 20 Formerly ga. y. Estudiante.
 21 Formerly ga. y. {a Ocoe.
 {b Pamona.
 22 Formerly ga. y. Ruth Janet.

Line No.	Official No.	Signal and radio-call letters	Rig	Name of yacht	Tonnage		Register dimensions			When built	Where built
					Gross	Net	Length	Breadth	Depth		
MOTOR YACHTS—Continued											
1	207586		Ol. s.	¹ Bethulla	28	24	55.4	12.1	5.2	1910	Boston, Mass.
2	233199		Ga. s.	Betsee III	23	19	41.0	11.8	5.9	1934	Brooklyn, N. Y.
3	226709		Ga. s.	Betsey II	36	24	52.7	15.0	5.7	1927	Chesapeake City, Md.
4	233344		Ga. s.	² Betsy	9	8	26.3	8.1	5.5	1934	Seattle, Wash.
5	227426		Ga. s.	Betsy B.	18	14	39.5	11.1	4.9	1928	Seattle, Wash.
6	224951		Ga. s.	³ Betsy L. II	70	55	72.5	15.0	6.8	1925	New York, N. Y.
7	225216		Ga. s.	⁴ Bettiebob	19	17	45.7	10.1	4.7	1925	Vege sack, Germany
8	229476		Ga. s.	Bettis	21	14	46.0	11.2	5.1	1930	Clason Point, N. Y.
9	202359	KLOR	Ga. s.	Betty	54	36	64.0	18.8	9.3	1905	Tottenville, N. Y.
10	233402		Ga. s.	Betty III	7	6	28.3	8.0	3.6	1934	Houghton, Wash.
11	227736		Ga. s.	Betty B.	12	11	34.7	8.3	4.0	1928	Seattle, Wash.
12	232519		Ga. s.	Betty B.	14	13	36.0	9.1	3.0	1933	Tacoma, Wash.
13	226480		Ga. s.	Betty M.	23	15	40.6	12.0	2.5	1927	Louisville, Ky.
14	220867	KDTF	Ga. s.	Betty R.	51	34	77.0	13.3	6.7	1920	New York, N. Y.
15	227865		Ga. s.	⁴ Betty Ann	30	24	51.8	12.0	5.9	1928	Wilmington, Del.
16	227368		Ga. s.	Bettybelle	12	10	34.0	8.8	4.9	1925	Seattle, Wash.
17	231838		Ga. s.	⁵ Betty Jo	17	15	39.7	10.8	3.9	1916	New York, N. Y.
18	232936		Ga. s.	Betty Mae	8	5	29.8	8.6	4.1	1933	Seattle, Wash.
19	229044		Ol. s.	Beulah T.	50	34	56.6	17.5	7.3	1930	Port Arthur, Tex.
20	223719		Ga. s.	⁶ Beverly Jean	44	36	58.1	14.3	6.5	1924	Port Clinton, Ohio
21	229110		Ga. s.	Bicoba	44	42	55.9	16.2	3.0	1929	Seaford, Del.
22	223629		Ga. s.	⁷ Bldgee	28	19	60.5	10.5	6.0	1924	New York, N. Y.
23	229663	WGFE	Ga. s.	⁸ Bldgee	29	19	48.5	12.6	6.1	1930	Bayonne, N. J.
24	229980	KLOU	Ol. s.	Brdou	213	104	117.7	20.0	9.3	1930	Bath, Me.
25	227863		Ga. s.	Bielda	28	19	46.8	13.4	5.2	1928	Bay City, Mich.
26	222083	KLOV	Ga. s.	⁹ Big Ben	89	45	104.3	14.9	8.3	1917	Annapolis, Md.
27	223973	KLOW	Ga. s.	Big Bill	41	26	60.7	16.6	9.6	1924	Chicago, Ill.
28	222409		Ga. s.	Billie Boy	19	17	43.7	13.5	4.3	1922	Delair, N. J.
29	233234		Ga. s.	Billo	19	13	43.5	11.0	4.9	1934	Detroit, Mich.
30	224254	KLOX	Ol. s.	¹⁰ Billy II	20	13	45.8	13.6	5.8	1924	Tottenville, N. Y.
31	232029		Ga. s.	Billybob	13	8	35.7	9.5	4.5	1930	Seattle, Wash.
32	225148		Ga. s.	Billy Junior	31	21	53.0	13.0	6.4	1925	Bayonne, N. J.
33	226761	KLOY	Ga. s.	Bilma IV	21	18	43.6	11.5	4.9	1927	Camden, N. J.
34	229002		Ga. s.	¹¹ Bilnor	21	14	46.0	11.2	5.1	1929	New York, N. Y.
35	228564		Ol. s.	Bimesa II	56	45	74.0	20.0	8.9	1929	Boothbay Harbor, Me.
36	222998		Ga. s.	¹² Bing	32	22	60.2	12.0	6.4	1923	New York, N. Y.
37	220813	KLOZ	Ga. s.	Bingo	23	16	41.7	14.1	4.4	1920	Salisbury, Md.
38	233229	WIFR	Ga. s.	Binker	9	8	35.8	9.7	7.3	1934	Nyack, N. Y.
39	227732		Ga. s.	¹³ Bitsy	30	24	51.8	12.0	5.9	1928	Wilmington, Del.
40	220407		Ga. s.	¹⁴ Black Arrow	18	8	44.2	13.0	6.9	1920	Wiscasset, Me.
41	225937		Ga. s.	¹⁵ Black Arrow II	21	14	45.0	14.0	5.5	1926	Newcastle, Me.
42	229929	KLPA	Ol. s.	BLACK DOUGLAS	371	232	133.5	32.0	15.0	1930	Bath, Me.
43	224087		Ga. s.	Black Duck	21	14	49.8	13.2	5.1	1917	New York, N. Y.
44	231628		Ga. s.	Black Duck	17	11	49.4	9.4	4.5	1912	Camden, N. J.
45	225689	KLPB	Ol. s.	¹⁶ Black Eagle	70	46	78.8	20.6	10.0	1926	Essex, Mass.
46	233469		Ga. s.	Black Gander	31	26	52.0	14.0	8.0	1934	Shelburne, N. S.
47	224769		Ga. s.	¹⁷ Black Goose	16	12	43.9	12.0	6.7	1925	Wiscasset, Me.
48	222183		Ol. s.	Black Hawk	30	21	54.8	16.0	8.1	1922	East Boothbay, Me.
49	225728		Ga. s.	¹⁸ Black Hawk	21	17	48.5	14.2	6.6	1926	Manitowoc, Wis.
50	229843	KLPC	Ga. s.	¹⁹ Black Magic	13	12	42.4	12.0	6.0	1929	Chester, N. S.
51	224090		Ga. s.	Black Prince II	11	8	42.2	9.8	5.3	1924	St. Louis, Mo.
52	222385		Ga. s.	Black Swan	189	96	112.5	20.3	10.5	1922	Oakland, Calif.
53	207285	KLPD	Ga. s.	²⁰ Black Watch II	77	41	94.4	15.0	7.7	1910	Boston, Mass.
54	216221		Ga. s.	²¹ Blanche	17	13	40.8	14.3	4.1	1918	Bay Head, N. J.
55	233528	WKFF	Ga. s.	Blanche II	16	13	46.0	10.0	5.3		Unknown
56	225330		Ga. s.	Blonde	31	21	50.5	12.6	6.1	1926	Portland, Oreg.
57	230177		Ol. s.	Bluebell	59	40	73.0	15.1	7.8	1930	Lower Bank, N. J.
58	232477		Ga. s.	Bluebill	38	29	54.9	14.8	8.5	1933	East Boothbay, Me.
59	210582	KLPE	Ga. s.	²² Blue Bird	36	24	69.6	12.4	6.7	1911	Port Clinton, Ohio
60	227825		Ga. s.	²³ Blue Boy	10	9	35.1	9.1	4.1	1928	Seattle, Wash.
61	228633	WCFU	Ga. s.	Bluefish	35	29	55.2	13.7	8.7	1929	Fairhaven, Mass.
62	223724	WGFF	Ga. s.	Blue Goose	30	15	58.3	16.0	7.6	1924	East Boothbay, Me.
63	226550		Ga. s.	Blue Goose	22	15	48.7	10.8	5.4	1927	Los Angeles, Calif.

¹ Formerly ga. y. ^a Helen E.
^b Ramona II.
^c Anado.
^d Adelaide.
² Formerly ga. y. Flavia II.
³ Formerly ga. y. Peregrine.
⁴ Formerly ga. y. Rowellan.
⁵ Formerly U. S. N. ga. s. No. 2492.

⁶ Formerly ga. y. Frances.
⁷ Formerly ga. y. Wig Wag.
⁸ Formerly ga. y. Miss Barbara II.
⁹ Formerly ga. y. Skylark.
¹⁰ Formerly ol. y. Carib II.
¹¹ Formerly ga. y. Bobbins II.
¹² Formerly ga. y. ^a Margaret F.
^b Lura M. II.
^c Alalba.

Line No.	Crew	Horsepower	Name of owner	Home port	Address of owner
1	2	50	Talbot Aldrich.....	Boston, Mass.....	50 State Street.
2	1	220	A. C. Seebeck.....	New York, N. Y.....	154 West Fourteenth Street.
3	2	150	Ralph H. Rees.....	Baltimore, Md.....	Chesapeake City, Md.
4	1	40	K. J. Hillquist.....	Seattle, Wash.....	8129 Eighteenth Avenue SW.
5	1	60	Henrikson-Alstrom Construction Co. (Wash.).....	do.....	Textile Tower.
6	3	100	Arthur I. Levine.....	New York, N. Y.....	41 Mercer Street.
7	1	150	Andrew E. Buchanan, jr.....	do.....	Chemists Club, 50 East Forty-first Street.
8	2	b 250	Langdon O. Henry.....	Seattle, Wash.....	The Highlands.
9	3	85	Victor A. Searles.....	Philadelphia, Pa.....	Atlantic City, N. J.
10	2	80	John F. Snapp.....	Seattle, Wash.....	1414 Thirty-ninth Avenue North.
11	1	90	H. E. Chessher.....	do.....	Fourth Avenue Building.
12	1	20	B. Bradley.....	Tacoma, Wash.....	3220 North Twenty-sixth Street.
13	2	186	P. B. Lanham, jr.....	Louisville, Ky.....	Twelfth and Magnolia Streets.
14	6	300	E. C. Crossett.....	New York, N. Y.....	c/o Consolidated Shipbuilding Corporation, Morris Heights, N. Y.
15	2	200	William Durfree.....	Fall River, Mass.....	348 Central Street.
16	1	50	T. Mck. Rowlands.....	Seattle, Wash.....	4306 Forty-third Avenue NW.
17	1	45	H. T. Timberlake.....	Tacoma, Wash.....	3114 North Fourteenth Street.
18	1	100	B. L. Cocklin.....	Seattle, Wash.....	7721 Nineteenth Avenue N.E.
19	4	60	C. E. McKneeley.....	Port Arthur, Tex.....	1204 1/2 Congress Avenue, Houston, Tex.
20	2	320	D. R. Traver.....	Detroit, Mich.....	Flint, Mich.
21	2	70	Marshall E. Reid.....	Philadelphia, Pa.....	2427 Bryn Mawr Avenue.
22	4	600	F. B. Ryan.....	New York, N. Y.....	405 Lexington Avenue.
23	5	250	Charles P. Coulter.....	do.....	5 Magnolia Drive, Great Neck, L. I., N. Y.
24	15	800	Service Aircraft Corporation (Mo.).....	do.....	521 Fifth Avenue.
25	1	200	William C. Wiechmann.....	Port Huron, Mich.....	1555 South Washington Avenue, Saginaw, Mich.
26	2	b 110	Ben Benjamin.....	Chicago, Ill.....	1901 Roosevelt Road.
27	5	b 50	South Seas Research Co. (Ill.).....	do.....	City Hall.
28	1	30	Jas. W. Mason.....	Philadelphia, Pa.....	Fourth and Alleghany Avenue.
29	1	b 130	Wm. D. Ogden.....	Detroit, Mich.....	14427 Riverside Drive.
30	3	b 16	Hoffman Nickerson.....	New York, N. Y.....	Manomoll, Oyster Bay, N. Y.
31	1	180	Wm. J. Allen.....	Seattle, Wash.....	5525 Othello Street.
32	2	80	A. W. Hompe.....	Miami, Fla.....	Pantlind Hotel, Grand Rapids, Mich.
33	2	100	W. G. Selby.....	Tampa, Fla.....	Sarasota, Fla.
34	2	b 300	Franklin Farrel, jr.....	New Haven, Conn.....	400 Prospect Street, New Haven, Conn.
35	6	60	F. S. Ford.....	Detroit, Mich.....	15320 Windmill Point Drive.
36	3	360	J. F. Byers.....	Pittsburgh, Pa.....	235 Water Street.
37	2	b 80	John Knight.....	Boston, Mass.....	386 Marlborough Street.
38	3	10	Boyd Donaldson.....	New York, N. Y.....	Weston, Conn.
39	1	350	Edward J. Churchill.....	do.....	Great Neck, L. I., N. Y.
40	1	16	George W. Knowlton jr.....	New Bedford, Mass.....	South Dartmouth, Mass.
41	2	60	John B. Stanchfield, jr.....	New York, N. Y.....	Larchmont, N. Y.
42	16	325	Robert C. Roebbing.....	Washington, D. C.....	Transportation Building.
43	2	60	Albert S. J. Owens.....	Annapolis, Md.....	Edgewater, Md.
44	2	80	Acme Boat Works (N. J.).....	Philadelphia, Pa.....	3221 Germantown Avenue.
45	6	67	Robert C. Rathbone.....	New York, N. Y.....	80 Maiden Lane.
46	1	190	Thomas Harris.....	Providence, R. I.....	109 Hazard Avenue.
47	2	20	Everett Morss, jr.....	Gloucester, Mass.....	Harbor Street, Manchester, Mass.
48	2	60	E. Howard Reed.....	Salem, Mass.....	33 Wildwood Avenue, Worcester, Mass.
49	2	b 35	William R. Boyd.....	Chicago, Ill.....	333 North Michigan Avenue.
50	2	30	Samuel A. Walsh.....	New York, N. Y.....	Northport, N. Y.
51	1	440	William D. Crowell.....	St. Louis, Mo.....	1620 Chemical Building.
52	7	400	F. C. Hubbell.....	Des Moines, Iowa.....	Hubbell Building.
53	4	200	A. C. Wells.....	Milwaukee, Wis.....	Menominee, Mich.
54	1	37	Edward Liebe.....	Philadelphia, Pa.....	125 South Orianna Street.
55	1	180	Oscar Jacobson.....	New York, N. Y.....	1255 Ward Avenue.
56	1	60	Milton B. Henderson.....	Portland, Oreg.....	188 Tillamook Street.
57	3	600	Albert T. Bell.....	Philadelphia, Pa.....	Atlantic City, N. J.
58	2	175	John O. Spring.....	Gloucester, Mass.....	Coles Island.
59	3	160	Henry B. Pancoast, jr.....	Philadelphia, Pa.....	950 North Front Street.
60	1	40	W. O. Butler.....	Seattle, Wash.....	4417 Fifty-fourth Avenue, Northeast.
61	3	175	Walter Clark Tilden.....	New York, N. Y.....	41 Hartsdale Avenue, Hartsdale, N. Y.
62	3	50	Frederic B. Littlefield.....	do.....	30 Pine Ridge Avenue, West Medford, Mass.
63	2	300	E. T. Wall.....	Los Angeles, Calif.....	Riverside, Calif.

¹³ Formerly ga. y. Gilfan.
¹⁴ Formerly ga. y. Panzola.
¹⁵ Formerly ga. y. Iole II.
¹⁶ Formerly ol. y. Megidis.
¹⁷ Formerly ga. y. Mystic.
¹⁸ Formerly ga. y. Roberta.
¹⁹ Formerly ga. y. Senlag.

²⁰ Formerly ga. y.
 { a Topsy.
 b Mona.
 c Shrewsbury.
 d U. S. S. Shrewsbury.
 e Shrewsbury.
 f Marelman.
²¹ Formerly ga. s. Helen.
²² Formerly ga. y. Parthenia.
²³ Formerly ga. y. Dorothy M.

Line No.	Official No.	Signal and radio call letters	Rig	Name of yacht	Tonnage		Register dimensions			When built	Where built
					Gross	Net	Length	Breadth	Depth		
MOTOR YACHTS—Continued											
1	228845		Ga. s.	Blue Heaven	35	23	52.9	13.6	5.3	1929	Salisbury, Md.
2	223610		Ga. s.	Blue Heron	18	8	42.0	13.3	6.4	1924	Friendship, Me.
3	232544		Ga. s.	Blue Heron	21	14	43.6	13.5	5.5	1933	Patchogue, N. Y.
4	227067	KLPF	Ga. s.	Bluejacket	18	14	43.7	13.0	6.6	1928	Fairhaven, Mass.
5	231591		Ga. s.	Bluejacket	36	24	55.4	16.0	6.4	1932	East Boothbay, Me.
6	218227		Ga. s.	Blue Mist	20	13	51.8	11.0	5.5	1917	Morris Heights, N. Y.
7	226610		Ga. s.	Blue Moon	23	15	55.6	11.0	6.0	1927	Los Angeles, Calif.
8	227646	KLPH	Ga. s.	Blue Peter	118	99	85.9	18.3	10.0	1928	Seattle, Wash.
9	229153	KLPI	Ga. s.	Blue Water	25	20	47.2	13.1	7.2	1929	do.
10	229646		Ga. s.	Bluwater II	17	16	40.8	12.3	8.2	1930	Boothbay Harbor, Me.
11	224057		Ga. s.	Bluwite	28	19	53.3	12.0	6.1	1923	Friendship, Me.
12	210206		Ga. s.	Bob	19	13	49.5	12.4	4.2	1912	Riverside, R. I.
13	229006		Ga. s.	Bob White	20	13	43.5	11.2	5.0	1927	Port Clinton, Ohio
14	229189		Ga. s.	Bobanet	18	16	40.4	10.5	5.2	1929	Clason Point, N. Y.
15	229793		Ga. s.	Bobilmont	23	19	49.4	13.2	5.2	1918	Stockton, Calif.
16	229971		Ga. s.	Bobjon II	38	32	53.0	12.8	6.4	1930	New York, N. Y.
17	230098		Ga. w.	Bohemia	34	21	42.0	14.0	2.2	1930	Keyport, N. J.
18	227439		Ga. s.	Bolinder	9	8	31.5	8.7	5.2	1928	Louisville, Ky.
19	222790		Ga. s.	Bolly	28	19	60.0	10.5	5.9	1923	Seattle, Wash.
20	205922		Ga. s.	Bonetto	21	18	50.1	12.0	7.2	1908	New York, N. Y.
21	226638		Ol. s.	Bonhomie	84	57	80.1	20.0	9.5	1927	Stamford, Conn.
22	226617		Ga. s.	Bonita III	28	23	49.1	11.0	5.1	1927	Solomons, Md.
23	228790		Ga. s.	Bonito	30	21	47.8	14.8	5.7	1929	Wyandotte, Mich.
24	229234		Ga. s.	Bonito	22	15	48.1	12.5	5.8	1929	Carvel Beach, Md.
25	229965		Ga. s.	Bonne Fortune	24	9	44.0	14.0	5.8	1927	Quincy, Mass.
26	25314	KLPK	Ol. s.	Bonnie Doone	30	30	56.5	16.4	6.4	1898	Madisonville, La.
27	225702		Ga. s.	Bonnie Doon	19	16	42.7	11.4	6.1	1928	Tottenville, N. Y.
28	229809		Ol. s.	Bonnie Dundee	25	21	46.2	13.6	7.3	1930	Seattle, Wash.
29	233899	WNFY	Ga. s.	Bonnie Dundee	44	30	62.3	15.8	6.5	1935	Lynn, Mass.
30	228134		Ga. s.	Bonny II	36	28	58.2	13.0	5.0	1929	Stamford, Conn.
31	92870		Ga. s.	Bonny Jean	73	63	85.3	16.0	9.5	1898	Bay City, Mich.
32	228414		Ga. s.	Bontecos	17	12	43.5	11.2	5.0	1929	North Weymouth, Mass.
33	228523		Ga. s.	Boojum	17	15	39.7	11.6	5.7	1929	Clason Point, N. Y.
34	227754		Ga. s.	Boomerang	18	16	43.4	10.3	4.4	1928	Seattle, Wash.
35	211778	KLPL	Ga. s.	Boomerang III	44	37	53.7	17.4	5.1	1913	do.
36	225819	KLPN	Ga. s.	Bo-Peep II	29	20	53.0	12.7	4.8	1926	New York, N. Y.
37	227068		Ga. s.	Borena II	30	20	54.4	12.7	5.2	1928	Bay City, Mich.
38	232652		Ga. s.	Bounty	8	7	29.9	10.3	4.8	1933	Bay City, Mich.
39	233074		Ga. s.	Bounty	20	16	54.8	13.3	5.0	1934	Annapolis, Md.
40	221251	KLPO	Ga. s.	Bowdoin	66	15	75.7	20.2	9.4	1921	Lynn, Mass.
41	220308		Ga. s.	Bowlyn	27	18	50.2	11.6	5.6	1920	East Boothbay, Me.
42	226882		Ga. s.	Bozo	34	23	52.4	12.5	5.7	1927	Seattle, Wash.
43	225620	KLPQ	Ga. s.	Brandon	39	27	57.7	14.0	6.1	1926	Atlantic City, N. J.
44	226537		Ga. s.	Brandywine	19	13	55.0	11.5	4.8	1907	Bayonne, N. J.
45	227451		Ga. s.	Brandywine	36	33	55.9	16.3	8.1	1928	Port Washington, N. Y.
46	229638		Ga. s.	Brandywine	16	13	43.5	12.1	4.6	1930	Quincy, Mass.
47	224319		Ga. s.	Brant	27	17	49.3	14.2	5.0	1924	Dorchester, N. J.
48	206678		Ga. s.	Breakers	13	10	38.0	8.8	4.3	1909	Morehead City, N. C.
49	214284		Ga. s.	BREEZIN THRU	204	109	131.3	19.5	10.4	1916	Racine, Wis.
50	216306		Ga. s.	Brenda II	27	14	57.4	11.1	5.4	1917	Boston, Mass.
51	232630		Ga. s.	Brickton IV	18	12	43.0	11.0	5.1	1926	New Orleans, La.
52	231472		Ga. s.	Brilliant	30	28	53.0	14.7	9.1	1932	Greenport, N. Y.
53	226068		Ga. s.	Brisbane	24	21	40.0	15.4	4.5	1918	City Island, N. Y.
54	233479		Ga. s.	BROWN KRAFT	41	31	41.6	18.0	4.1	1934	New York, N. Y.
55	230105		Ga. s.	Bubble	29	19	53.2	14.0	6.4	1930	Orange, Tex.
56	210077		Ga. s.	Buccaneer	22	20	48.0	10.8	6.2	1910	Brooklyn, N. Y.
57	217504		Ga. s.	Buccaneer	26	25	44.1	12.1	4.6	1918	Manitowoc, Wis.
58	221373		Ga. s.	Buccaneer	31	21	55.8	13.0	5.7	1917	New Orleans, La.
59	223199		Ga. s.	Buccaneer	94	64	105.5	14.7	7.9	1918	Salisbury, Md.

1 Formerly ga. y.
 a One Thirty.
 b Mycelma II.
 c Mecox.
 2 Formerly ga. y.
 a Georgeanna.
 b Valentine II.
 c Mermaid.
 3 Formerly ga. y.
 a Chiquita.
 b Larkspur II.
 c Lazy Lady X.

4 Formerly ga. y.
 a Nomad.
 b May-Dot.
 5 Formerly U. S. N. launch No. 5061.
 6 Formerly ga. y. Ffoyada.
 7 Formerly ga. y.
 a Scaramouche.
 b Bobbie III.
 8 Formerly ga. y.
 a Abbie IV.
 b Yama.
 c Fro.

Line No.	Crew	Horsepower	Name of owner	Home port	Address of owner
1	1	250	W. W. Trimpl	New York, N. Y.	262 Lafayette Street, Newark, N. J.
2	3	34	W. L. Joseph	Jacksonville, Fla.	708 Main Street.
3	2	220	B. F. McGuckin	New York, N. Y.	80 South Bay Shore Avenue, Bay Shore, L. I., N. Y.
4	1	20	Arthur H. Veasey	Boston, Mass.	5 Windsor Street, Haverhill, Mass.
5	2	200	W. Burke Harmon	New York, N. Y.	Scarsdale, N. Y.
6	2	150	William A. Schwarz	do.	606 Third Avenue.
7	2	b 600	Don P. Smith	Los Angeles, Calif.	848 Third Avenue.
8	3	350	George L. Machris	do.	2455 East Twenty-seventh Street.
9	1	40	Paul Webb	Seattle, Wash.	Smith Tower, Building.
10	1	15	Melville R. Smith	New York, N. Y.	33-43 East Thirty-third Street.
11	2	70	Thomas L. Burton	do.	466 Lexington Avenue.
12	1	44	William D. Lee	Providence, R. I.	Harwichport, Mass.
13	1	140	Dr. Robert O. White	Philadelphia, Pa.	4432 Ridge Avenue.
14	1	b 200	Carl Bach	San Francisco, Calif.	2108 Stockton Street.
15	1	40	Charles W. Frieiman	New York, N. Y.	Bay Shore, Long Island, N. Y.
16	1	450	I. Ernest Stern	do.	773 Fifth Avenue.
17	2	80	Edward R. Dumesnil	Louisville, Ky.	Seventh and Main Streets.
18	1	50	E. P. Cochran	Seattle, Wash.	7053 Beach Drive.
19	2	600	Howard R. Stone	New York, N. Y.	120 Broadway.
20	3	25	W. S. Murchism	Beaufort, N. C.	Raleigh, N. C.
21	6	180	Barton Sewell	Los Angeles, Calif.	1023 Roxbury Drive, Beverly Hills, Calif.
22	2	450	Russell D. Gray	Boston, Mass.	Thomaston, Me.
23	1	120	H. Braith Davis	Baltimore, Md.	1600 Bayani Street.
24	1	450	Hugh D. Auchincloss	Washington, D. C.	2520 Massachusetts Avenue NW.
25	2	175	A. B. Paterson	New Orleans, La.	2021 Jefferson Avenue.
26	2	b 65	William Lacy	Los Angeles, Calif.	403 Muirfield Road.
27	1	35	Wm. A. Bain	Seattle, Wash.	Foot Twenty-sixth Avenue NW., c/o Barbee Shipbuilding Co.
28	1	60	Clifford D. Malkory	New York, N. Y.	11 Broadway.
29	2	130	Clifford D. Mallory	Bridgeport, Conn.	11 Broadway, New York, N. Y.
30	2	260	J. A. Summerlee	Detroit, Mich.	c/o Burroughs Adding Machine Co., 6071 Second Street.
31	2	100	Joseph Semon	New York, N. Y.	201 East Eighty-eighth Street.
32	1	140	William A. Andrews	New Bedford, Mass.	61 South Main Street Middleboro, Mass.
33	1	b 65	M. O. Harrison	Los Angeles, Calif.	2820 Figueroa Street.
34	1	125	Harvey A. Boomer	Seattle, Wash.	173 Montrose Place, St. Paul, Minn.
35	3	45	A. King Dixon	Savannah, Ga.	3402 Abercorn Street.
36	1	200	I. M. Kirlin	Detroit, Mich.	5580 Greenway Avenue.
37	2	200	Robert F. Thompson	San Francisco, Calif.	2240 Hyde Street.
38	3	5	F. A. Dolan	Annapolis, Md.	Dawson, Minn.
39	2	105	Edward Dane	Boston, Mass.	1341 Beacon Street, Brookline, Mass.
40	10	45	MacMillan Arctic Association (Me.)	do.	73 Tremont Street.
41	1	144	R. L. Maryatt	Seattle, Wash.	Lake Forest Park, Route 6, Box 385.
42	2	220	Garfield (N. J.)	Philadelphia, Pa.	Schwelm Building, Atlantic City, N. J.
43	4	188	Robert W. Daniel	Norfolk, Va.	Deal, Va.
44	1	80	Charles G. Roland	New York, N. Y.	648 Fifty-fourth Street (B).
45	2	150	Hollyday S. Meeds, jr.	Wilmington, Del.	Goodstay, Wilmington, Del.
46	1	120	Jacob J. Seeds	Philadelphia, Pa.	5501 Wayne Avenue.
47	1	65	T. C. Ward (Estate of)	Pittsburgh, Pa.	Care C. R. Miller, 315 Carnegie Building.
48	1	80	A. A. Braymer	Seattle, Wash.	309 Public Safety Building.
49	10	b 795	Albert Pack Corporation (Del.)	Chicago, Ill.	First National Bank Building.
50	2	400	William Henderson	New Orleans, La.	749 South Peters Street.
51	1	70	Don J. Lowell	New York, N. Y.	973 Flatbush Avenue (B).
52	3	56	Walter Barnum	do.	53 East Sixty-seventh Street.
53	1	48	John Grover Roell	do.	14 Franklin Street, Astoria, N. Y.
54	1	150	Brown Paper Mill Co. (Del.)	Port Arthur, Tex.	Monroe, La.
55	2	1,350	August Rietzke	New York, N. Y.	Edgewater, N. J.
56	2	40	Wheeler Shipyard (N. Y.)	do.	Foot Cropsey Avenue (B).
57	2	50	Little Lake Club (La.)	New Orleans, La.	Hibernia Building.
58	2	150	Michael J. Healy	New York, N. Y.	20 Crescent Road, Larchmont, N. Y.
59	3	b 660	Charles C. West	Milwaukee, Wis.	1404 Michigan Avenue, Manitowoc, Wis.

⁹ Formerly sch. {a Uncas.
 {b Wal-Gar.
¹⁰ Formerly {a St. s. Montclair.
 {b ga. s. Rambler.
 {c ga. y. Southwark.
¹¹ Formerly ga. y. Sylvia J.
¹² Formerly ga. y. Kathrene.
¹³ Formerly ga. y. Dreamer.

¹⁴ Formerly ga. y. Grathia II.
¹⁵ Formerly ga. y. Helen Irene.
¹⁶ Formerly ga. y. Shirley.
¹⁷ Formerly ga. y. Onaire II.
¹⁸ Formerly ga. s. Mina K.
¹⁹ Formerly ga. y. {a Phillistina.
 {b Lacy Ann.
²⁰ Formerly ga. s. Sabalo.

Line No.	Official No.	Signal and radio-call letters	Rig	Name of yacht	Tonnage		Register dimensions			When built	Where built
					Gross	Net	Length	Breadth	Depth		
MOTOR YACHTS—Continued											
1	228861	WKDI	Ol. s.	¹ BUCCANEER.....Ⓢ	466	317	153.0	25.1	14.2	1929	Neponset, Mass.
2	228879		Ga. s.	Buccaneer.....	23	21	42.9	11.5	5.4	1929	Seattle, Wash.
3	232791	WCFZ	Ga. s.	Buccaneer.....Ⓢ	39	11	58.3	17.3	6.5	1933	Pascagoula, Miss.
4	234033		Ga. s.	Buckaroo.....	24	18	48.1	14.4	6.1	1935	East Boothbay, Mass.
5	219123		Ga. s.	² Buckeye.....	37	27	57.6	16.4	7.2	1919	Boston, Mass.
6	213856		Ga. s.	Buckling 2.....	11	9	33.5	9.4	3.5	1915	Tacoma, Wash.
7	231168		Ga. s.	Buckra.....	21	14	41.0	11.0	4.8	1931	St. Marys, Ga.
8	230275		Ga. s.	³ Buddy.....	20	13	47.9	11.5	5.1	1929	Meteghan, Nova Scotia.
9	231637		Ga. s.	Buddy III.....	21	19	44.8	10.7	5.1	1931	Port Clinton, Ohio.
10	233492		Ga. s.	Buen Viaje.....	10	10	32.4	8.6	4.0	1934	Seattle, Wash.
11	228455	WIFO	Ga. s.	⁴ Bunch.....	29	19	48.5	12.6	6.1	1929	Bayonne, N. J.
12	232876	WDFS	Ga. s.	Bunky.....	22	19	49.4	12.0	5.3	1934	Jacksonville, Fla.
13	228213		Ol. s.	⁵ Bymar.....	149	101	102.7	18.5	8.5	1929	New York, N. Y.
14	221709		Ga. s.	⁶ Byronlo.....	47	27	60.4	14.0	6.3	1921	Trenton, Mich.
15	220404		Ga. s.	⁷ C. P. D.....	27	14	60.0	11.0	5.9	1917	Benton Harbor, Mich.
16	227787		Ga. s.	O. Minor.....	20	13	40.2	11.5	5.7	1928	Bayonne, N. J.
17	127061		Ga. s.	⁸ O. A. Dolliver.....	20	18	48.0	15.3	6.8	1891	Bristol, Me.
18	228016		Ga. s.	⁹ Cabolina.....	29	19	48.5	12.6	6.1	1928	Bayonne, N. J.
19	127541	KLPS	Ga. s.	Cachalot.....	41	37	66.2	17.3	8.8	1899	Tottenville, N. Y.
20	227703		Ga. s.	Cachalot.....	76	46	78.9	19.5	9.7	1928	Damariscotta, Me.
21	231350	WIFI	Ol. s.	Cadrew.....Ⓢ	90	74	71.3	16.0	9.0	1931	Seattle, Wash.
22	227984		Ol. s.	Cal-Chief.....	31	24	47.2	13.1	5.9	1928	do.
23	233697		Ga. s.	Callifornia.....	32	27	56.8	14.1	7.6	1935	Vallejo, Calif.
24	207413	KLJN	Ga. s.	Caliph.....	22	15	53.5	11.5	5.2	1910	Camden, N. J.
25	226229		Ga. s.	Calypso.....	13	13	42.2	12.4	6.2	1922	Chester, N. S.
26	227897	WRBY	Ol. s.	CAMAROO.....Ⓢ	968	658	199.0	32.3	21.3	1928	Boston, Mass.
27	229626	KLPT	Ol. s.	CAMBRIANA.....	954	427	206.5	34.2	16.8	1930	Wilmington, Del.
28	215373	KLPU	Ga. s.	¹⁰ Camid.....	33	22	59.6	11.2	5.8	1917	Bristol, R. I.
29	229655		Ol. s.	Canim.....	123	84	89.3	18.3	9.3	1930	Seattle, Wash.
30	206083		Ga. s.	Canvasback.....	18	15	52.6	10.5	4.0	1909	Bristol, R. I.
31	228179		Ga. s.	Canvas Back.....	40	30	50.5	16.7	3.7	1929	Kitty Hawk, N. C.
32	228519	KLPV	Ga. s.	Capella.....	38	26	55.9	13.7	6.7	1929	Bay Head, N. J.
33	228906		Ga. s.	Cappy Ricks.....	10	9	31.1	8.6	4.5	1929	Tacoma, Wash.
34	228520	KLPW	Ga. s.	Caprice.....	39	27	57.7	14.0	6.1	1929	Bayonne, N. J.
35	231672		Ga. s.	¹¹ Caprice.....	23	21	50.0	13.9	9.0	1928	Shelburne, N. S.
36	230627		Ga. s.	Capronia.....	23	16	46.7	11.2	4.8	1931	New York, N. Y.
37	231184		Ga. s.	Capt. Kidd.....	9	6	31.0	9.7	3.6	1931	Swansboro, N. C.
38	228064		Ga. s.	¹² Captiva.....	30	24	51.8	12.0	5.9	1928	Wilmington, Del.
39	230897	KLXP	Ol. s.	Captiva.....	179	139	101.2	20.0	8.8	1931	Camden, N. J.
40	213016	KLZY	Ga. s.	¹³ CAPTIVA II.....	279	218	129.7	21.2	7.9	1915	New York, N. Y.
41	86570	KLPZ	Ga. s.	¹⁴ Caravel.....	22	20	46.4	14.1	6.6	1901	Monument Beach, Mass.
42	233293		Ga. s.	Cardinal.....	13	11	32.7	9.2	5.0	1934	Houghton, Wash.
43	117035	KLQA	Ol. s.	¹⁵ Carib.....	64	56	81.8	20.4	9.1	1901	Brooklyn, N. Y.
44	229872	KMDZ	Ol. s.	¹⁶ Carita.....	161	128	96.2	20.0	8.7	1930	Camden, N. J.
45	225458	KLQB	Ol. s.	CARITAS.....	395	138	144.3	25.5	12.3	1925	Kiel, Germany
46	208688	KLQC	Ga. s.	¹⁷ Carlotta.....	44	35	68.6	17.7	7.6	1911	Salisbury, Md.
47	169544		Ga. s.	Carmellia.....	16	16	45.7	14.0	4.0	1926	San Francisco, Calif.
48	216335		Ga. s.	Carminita.....	18	12	51.5	10.8	5.1	1918	New York, N. Y.
49	225864		Ga. s.	Carminita II.....	37	25	58.0	12.8	6.7	1926	do.
50	200800	KLQD	Ga. s.	¹⁸ CAROL.....	84	73	86.0	21.2	12.4	1904	Boston, Mass.
51	229651		Ga. s.	¹⁹ Carolbar.....	17	11	44.0	10.6	5.3	1930	Quincy, Mass.
52	221326	KMCY	Ga. s.	²⁰ Carolina.....	62	51	74.0	15.3	5.8	1921	East Greenwich, R. I.
53	213249		Ga. s.	Caroline.....	31	26	52.7	15.6	8.3	1915	Boston, Mass.
54	225027		Ga. s.	²¹ Caroline.....	31	21	53.0	13.0	6.4	1925	Bayonne, N. J.
55	225985	KLQE	Ol. s.	²² CAROLINE.....△	582	396	159.9	27.5	16.5	1926	Boston, Mass.
56	227494		Ol. s.	²³ Caroline.....	98	66	80.2	17.9	9.2	1928	Seattle, Wash.
57	230650		Ga. s.	Caroline.....	25	20	47.6	10.9	6.0	1931	Jacksonville, Fla.
58	231135	WDEC	Ol. s.	CAROLINE.....Ⓢ	1,839	989	247.3	38.2	22.7	1931	Bath, Me.
59	224385	KMJR	Ol. s.	²⁴ CAROLITA.....	284	144	123.5	23.0	12.5	1923	Kiel-Gaarden, Germany.
60	225539		Ga. s.	²⁵ Carolyn.....	54	30	63.2	16.8	5.4	1926	Biddeford, Me.

¹ Formerly ol. y. Margo.
² Formerly ga. y. White Wings.
³ Formerly British ga. y. Buddy.
⁴ Formerly ga. y. {a Yola.
 {b Wingwood.
 {c Klahenee.
⁵ Formerly ol. y. {b Lady Mary.
 {c Lady Irene.
⁶ Formerly ga. y. {a Altonia II.
 {b Centaur.
⁷ Formerly ga. y. Lady Guyon.

⁸ Formerly sch. y. {a C. A. Dolliver.
 {b Blue Waters.
⁹ Formerly ga. y. Sea Gull II.
 {a Inca.
¹⁰ Formerly ga. y. {b Romance.
 {c Just Tom.
¹¹ Formerly Canadian ga. y. Caprice.
¹² Formerly ga. y. Sea King, jr.
¹³ Formerly ga. y. Captiva.
¹⁴ Formerly yawl Genevieve.
¹⁵ Formerly ga. y. Seneca.

Line No.	Crew	Horsepower	Name of owner	Home port	Address of owner
1	21	850	Leon Mandel	Wilmington, Del.	State and Madison Streets, Chicago, Ill.
2	1	150	Simpson Investment Company (Wash.)	Seattle, Wash.	1009 White Building.
3	4	55	W. H. Folsom	New Orleans, La.	395 East Division Street, Fond du Lac, Wis.
4	1	100	William H. Hand, jr.	New Bedford, Mass.	80 Middle Street, Fairhaven, Mass.
5	3	48	Jamison Handy	Detroit, Mich.	1128 Oak Avenue, Evanston, Ill.
6	1	b 20	S. C. Best	Tacoma, Wash.	2322 South Tacoma Avenue.
7	2	85	R. A. MacDonnell	Jacksonville, Fla.	1729 Edgewood Avenue.
8	2	350	Frank O. Palne	Boston, Mass.	11 Beacon Street.
9	1	180	Stanley M. Dunn	Providence, R. I.	168 Woodland Road, Woonsocket, R. I.
10	1	51	J. W. Grinnan	Seattle, Wash.	Henry Building.
11	1	b 250	Jessie P. Rowe	New York, N. Y.	Fishkill, N. Y.
12	3	300	Stephen Paine	Boston, Mass.	82 Devonshire Street.
13	9	600	Byron D. Miller	New York, N. Y.	Falmouth, Maine.
14	3	1,000	Byron S. Miller	Miami, Fla.	4821 Pinetree Drive.
15	2	180	Eleanor Andrews Zimmer	Chicago, Ill.	2315 Commonwealth Avenue.
16	1	125	Morgan L. Eastman	do.	1400 Lake Shore Drive.
17	2	16	Edward H. Wardwell	New York, N. Y.	Chappaqua, N. Y.
18	2	200	Caleb Smith	Rochester, N. Y.	78 Cayuga Street, Seneca Falls, N. Y.
19	5	b 18	Theodore E. Ferris	New York, N. Y.	30 Church Street.
20	4	200	Chas. M. Robinson	Annapolls, Md.	St. Mary's City, Md.
21	2	180	A. E. Griswold	Seattle, Wash.	305 West Hudson Street.
22	1	b 96	John D. Spreckles III	San Francisco, Calif.	2 Pine Street.
23	3	b 27	John Polkinghorne	do.	Box 361, Vallejo, Calif.
24	2	40	R. J. Luedermann	New York, N. Y.	Box 669, Miami, Fla.
25	2	45	Malcolm Whitaker	do.	35 Sutton Place.
26	35	1,600	Julius Fleischmann	Cincinnati, Ohio.	Carew Tower.
27	40	2,200	Walter O. Briggs	Detroit, Mich.	1800 Buhl Building.
28	1	b 110	Middleton M. Chism	Seattle, Wash.	320 Thirty-ninth Avenue North.
29	2	300	Edward Lowe, jr.	San Francisco, Calif.	1201 Greenwich Street.
30	1	40	C. G. Meyer	New York, N. Y.	62 William Street.
31	1	170	G. W. Forsberg	Washington, D. C.	Elighth and Water Streets SW.
32	1	300	Henry C. Gibson	Philadelphia, Pa.	Jenkintown, Pa.
33	1	36	William B. Clifton	Seattle, Wash.	108 Pike Street.
34	1	250	Howard Drummond	New York, N. Y.	South Country Road, Bay Shore, N. Y.
35	1	50	Julian J. Reiss	Rouses Point, N. Y.	50 Hillcrest Avenue, Lake Placid, N. Y.
36	3	360	Grover C. Richards	Portland, Maine	South Portland, Me.
37	1	30	Matt H. Allen	Beaufort, N. C.	Raleigh, N. C.
38	2	350	Henry B. Smith, jr.	Port Huron, Mich.	2167 Center Avenue, Bay City, Mich.
39	10	600	Helen Hay Whitney	New York, N. Y.	Manhasset, N. Y.
40	13	400	A. C. Burton	Houston, Tex.	1414 Milam Street.
41	1	b 50	William T. Andrews	Bridgeport, Conn.	Ballwood Road, Old Greenwich, Conn.
42	1	90	R. P. Ballard	Seattle, Wash.	c/o Seattle Hardware Co.
43	10	40	Kimball Johnson	Boston, Mass.	17 Malden Street.
44	6	400	E. E. Bishop	Tampa, Fla.	Box 188, Bradenton, Fla.
45	11	b 600	Caritas Corporation (Del.)	New York, N. Y.	230 Park Avenue.
46	4	50	Talton Francis	New Orleans, La.	222 North Fourth Street, St. Louis, Mo.
47	1	b 40	Helen Siems	Los Angeles, Calif.	144 East Sixty-sixth Street.
48	1	150	Meta F. Lines	New Haven, Conn.	453 Ocean Avenue, West Haven, Conn.
49	3	115	James B. Ellason	Wilmington, Del.	1106 Greenhill Avenue.
50	12	b 100	Felix M. Warburg	New York, N. Y.	52 William Street.
51	1	160	Perley E. Barbour	Boston, Mass.	176 Adams Street, Quincy, Mass.
52	4	b 280	Henry Sanford	New York, N. Y.	Mayflower Hotel, Washington, D. C.
53	3	50	Warren N. Burbodge	do.	85 State Street (B).
54	1	80	Alfred R. Meyer	Bridgeport, Conn.	Greenwich, Conn.
55	23	1,600	Henry J. Gielow (N. Y.)	New York, N. Y.	25 West Forty-third Street.
56	3	200	Spencer Kellogg, jr.	Ketchikan, Alaska	98 Delaware Avenue, Buffalo, N. Y.
57	2	400	William R. Laidlaw	New York, N. Y.	18 West Sixtieth Street.
58	42	3,000	Eldridge R. Johnson	Philadelphia, Pa.	255 East Main Street, Moorestown, N. J.
59	21	b 500	F. Donald Coster	Bridgeport, Conn.	Fairfield, Conn.
60	4	120	C. R. Dashiell	Miami, Fla.	31 Star Island, Miami Beach, Fla.

¹⁶ Formerly ol. y. Mono.

¹⁷ Formerly ga. y. {
a Translent
b Stepbia.
c Translent.

¹⁸ Formerly ga. y. {
a Oonas.
b Julia.
c Elfay.
d Iris.
e Vagabond II.
f Iris.

¹⁹ Formerly ga. y. Ahmed V.

²⁰ Formerly ga. y. {
a Topaz.
b Charlotte II.
c Sylvia M.
d Mecox.

²¹ Formerly ga. y. {
a Florence.
b Priscilla.
c Adelew II.

²² Formerly ol. y. Athero. II.

²³ Formerly ol. y. Catherine.

²⁴ Formerly ga. y. Ripple.

²⁵ Formerly ga. y. {
a Vitesse.
b Swastika.

Line No.	Official No.	Signal and radio-call letters	Rig	Name of yacht	Tonnage		Register dimensions			When built	Where built
					Gross	Net	Length	Breadth	Depth		
MOTOR YACHTS—Continued											
1	226398	KLQF	Ol. s.	¹ CARONIA	317	215	131.2	23.8	12.2	1927	Bay City, Mich.
2	231843	WCFG	Ol. s.	Carostella	56	38	71.4	14.0	7.5	1932	Stone Harbor, N. J.
3	232806		Ga. s.	Carrie Lou	33	6	49.3	13.4	7.1		Philadelphia, Pa.
4	224880	KLJI	Ga. s.	³ Carumil	18	14	49.8	10.1	4.7	1925	Atlantic City, N. J.
5	231100		Ga. s.	Cascade	9	8	31.5	7.9	4.9	1931	Seattle, Wash.
6	209795		Ga. s.	³ Casco	26	20	51.5	18.2	5.2	1912	Salisbury, Md.
7	218148		Ga. s.	⁴ Casco	50	34	66.6	12.7	6.3	1913	Vancouver, B. C.
8	229192	KLQH	Ga. s.	Catamount	67	45	76.4	14.9	7.4	1929	Stamford, Conn.
9	227835		Ga. s.	⁶ Catherine V	25	22	48.4	13.1	4.9	1918	Brooklyn, N. Y.
10	221879		Ga. s.	Catherine Morehead	18	9	40.1	12.9	2.9	1921	Morehead City, N. C.
11	216527	KLQI	Ga. s.	⁶ Cavalier	35	32	65.3	13.0	6.5	1918	East Greenwich, R. I.
12	227985		Ga. s.	Cavaller II	7	6	34.1	7.8	3.9	1913	Vancouver, B. C.
13	231066		Ga. s.	Cecilia Joan	11	10	33.2	8.4	4.4	1918	Portsmouth, N. H.
14	214198	KLQK	Ga. s.	⁷ Celeritas	26	17	60.2	11.4	4.9	1916	New York, N. Y.
15	212827	KLQL	Ga. s.	Celerity	22	15	59.0	10.3	4.3	1914	Port Clinton, Ohio
16	209270	KLQM	Ga. s.	⁸ Cella	57	51	67.0	16.5	6.0	1911	New York, N. Y.
17	228890	KLQN	Ol. s.	Centaur	44	30	56.7	16.6	5.8	1929	South Jacksonville, Fla.
18	230317	KGWM	Ol. s.	⁹ CENTAUR	263	143	124.8	22.2	11.5	1930	Boston, Mass.
19	229863	KLQO	Ol. s.	¹⁰ Chaika	81	44	104.0	14.7	9.3	1917	Morris Heights, N. Y.
20	232651	WGEJ	Ol. s.	¹¹ CHALENA	1,108	586	227.0	34.1	17.0	1930	Kiel Gaarden, Germany
21	225643		Ga. s.	Chance	38	33	64.0	16.6	8.8	1926	Shelburne, N. S.
22	220591		Ga. s.	¹² Chancellor	30	18	60.5	10.9	3.8	1920	Bay City, Mich.
23	231807	WOFN	Ga. s.	¹³ Charbert	57	39	71.5	13.7	7.7	1925	Milford, Del.
24	211775	KLQP	Ga. s.	¹⁴ Charis II	40	27	57.0	16.1	5.7	1913	New York, N. Y.
25	127071	KLQQ	Ga. s.	¹⁵ Charletta	17	12	55.2	11.0	5.7	1895	Nyack, N. Y.
26	224808		Ga. s.	Charlon II	37	30	51.2	14.2	5.2	1925	Salisbury, Md.
27	227059	KLQR	Ga. s.	Charlotta II	22	17	43.8	11.7	4.5	1927	Greenwich, Conn.
28	225787		Ga. s.	Charlotte	32	24	63.2	11.9	4.2	1926	Bay City, Mich.
29	230188		Ga. s.	Charlotte	20	13	41.2	12.2	5.0	1930	Crisfield, Md.
30	225683	KMDV	Ga. s.	¹⁶ Charlotte II	48	39	70.7	14.6	5.5	1926	Stamford, Conn.
31	227639		Ga. s.	¹⁷ Charlotte L	20	17	44.6	10.7	5.2	1928	Port Clinton, Ohio
32	208866	KLQS	Ga. s.	¹⁸ Charlotte S	49	44	73.0	14.1	10.0	1911	Stamford, Conn.
33	228670		Ol. s.	¹⁹ Charmar	37	23	60.0	16.0	10.3	1929	Los Angeles, Calif.
34	229406		Ga. s.	²⁰ Charmarie	30	20	53.5	11.5	6.3	1930	New York, N. Y.
35	228557		Ga. s.	²¹ Charmille	17	15	47.7	12.4	7.3	1929	Wiscasset, Me.
36	228532		Ga. s.	Char-Vir Ann	17	12	43.5	11.2	5.0	1929	Clason Point, N. Y.
37	225725		Ga. s.	²² Chasseur	31	21	50.0	13.0	5.1	1926	Bayonne, N. J.
38	224881		Ga. s.	Chauve Souris	30	23	58.0	15.5	8.4	1925	South Portland, Me.
39	225600	KLQT	Ga. s.	²³ Chavalmar III	35	24	64.6	12.2	5.8	1926	Boston, Mass.
40	233753		Ol. s.	Checchako	18	15	40.5	13.2	7.2	1935	Seattle, Wash.
41	223228		Ol. s.	²⁴ Chee Kee II	36	25	70.2	11.1	6.5	1919	Nyack, N. Y.
42	225693		Ga. s.	²⁵ Cheerio	48	33	62.6	14.0	6.2	1926	New York, N. Y.
43	227670		Ga. s.	Cheerio	17	11	43.0	11.0	5.0	1928	do
44	234015		Ga. s.	Cheerio Too	23	16	48.3	12.8	7.0	1925	Solomons Island, Md.
45	229679		Ol. s.	²⁶ Chelabark	65	52	66.6	15.1	7.9	1930	Keyport, N. J.
46	226016	KLQU	Ga. s.	CHELSEA	274	80	127.0	23.1	11.3	1926	Troon, Scotland
47	211488		Ga. s.	²⁷ Cherle	39	26	70.0	13.2	5.8	1913	New York, N. Y.
48	227833		Ga. s.	Cherle	29	19	52.3	12.6	5.9	1928	Stockton, Calif.
49	230125		Ga. s.	²⁸ Cherle III	22	19	42.7	11.6	5.4	1930	Seattle, Wash.
50	223839		Ga. s.	²⁹ Cherokee	16	11	42.6	11.1	5.0	1924	New York, N. Y.
51	232450		Ga. s.	Cherokee	21	19	44.8	10.7	5.1	1933	Port Clinton, Ohio
52	232511		Ga. s.	Chez-Moi II	21	19	44.8	10.7	5.1	1933	do
53	232533		Ga. s.	³⁰ Chicago	68	46	73.7	15.6	8.0	1916	Milwaukee, Wis.
54	226255		Ga. s.	³¹ Chick V	28	20	46.3	12.0	6.0	1927	Newport News, Va.
55	214678	KLQV	Ga. s.	Chieftain	159	108	100.0	20.7	9.8	1917	Camden, N. J.
56	229652		Ga. s.	Chihuahua	18	12	45.4	11.7	5.7	1930	Brooklyn, N. Y.
57	229909		Ga. s.	³² Chilako	21	16	43.9	11.5	5.6	1930	Wilmington, Del.
58	224787	KLQW	Ga. s.	China Girl	42	36	43.2	16.0	7.6	1925	Newcastle, Me.
59	230178		Ga. s.	Chin Chin	24	19	48.5	13.0	4.8	1919	New York, N. Y.

¹ Formerly ol. y. Comoco.
² Formerly ga. y. B. & M.
³ Formerly ga. y. ^a Monk.
^b Lady Lou.
^c Belle Chance.
⁴ Formerly ^a British ga. y. Kathleen III
^b ga. y. Dorothy S.
^c British ga. y. Giffordtine II
^d ga. y. Dorothy S.
^e ga. y. Onawa
⁵ Formerly ga. y. ^a U. S. Navy No. 5055.
^b Needeep.
⁶ Formerly ga. s. Sinbad IV.

⁷ Formerly ^a ga. s. Celeritas.
^b U. S. N. ga. s. Celeritas.
⁸ Formerly ga. y. ^a Marold.
^b Wacouta.
⁹ Formerly ol. y. ^a Shogun.
^b Naroma.
¹⁰ Formerly ol. y. U. S. N. S. C. No. 237.
¹¹ Formerly German ol. y. Reveler.
¹² Formerly ga. y. Maultou.
¹³ Formerly U. S. C. G. 217.
¹⁴ Formerly ga. y. Granada III.
¹⁵ Formerly ^a st. y. Charletta.
^b Canadian ga. s. Charletta.

Line No.	Crew	Horsepower	Name of owner	Home port	Address of owner
1	12	b 700	George L. Machris.....	Los Angeles, Calif.....	2455 East Twenty-seventh Street.
2	2	300	William B. Griffith.....	Philadelphia, Pa.....	263 White Horse Pike, Audubon, N. J.
3	3	b 90	Pacific Operators (Calif.).....	San Diego, Calif.....	San Diego Trust & Savings Bank Building.
4	1	120	William R. Eisenhower.....	Philadelphia, Pa.....	Ventnor City, N. J.
5	1	72	P. E. Forrest.....	Seattle, Wash.....	1632 Forty-third Avenue North.
6	2	40	E. E. Kelso.....	Miami, Fla.....	332 Southeast Second Avenue.
7	1	175	Electa Duthie.....	Seattle, Wash.....	2649 Shoreland Drive.
8	5	1,000	Allan S. Lehman.....	New York, N. Y.....	485 South Broadway, Tarrytown, N. Y.
9	1	37	William McKinney.....	Wilmington, Del.....	R. F. D. 2, Shipley Road.
10	2	40	John M. Morehead (Estate of).....	Beaufort, N. C.....	Care John L. Morehead, 903 College Street, Charlotte, N. C.
11	2	65	Lorenzo D. Armstrong.....	New York, N. Y.....	5 East Eighty-first Street.
12	1	40	John E. Gillmore.....	Seattle, Wash.....	4247 University Way.
13	1	35	Henry L. Jones.....	do.....	1206 West Seventieth Street.
14	1	400	Bertrad E. Cox.....	Salem, Mass.....	28 Ocean Avenue, Swampscott, Mass.
15	2	200	Wm. J. Broome.....	Philadelphia, Pa.....	617 Arctic Avenue, Atlantic City, N. J.
16	3	b 70	Lester Gumbel.....	New Orleans, La.....	838 Gravier Street.
17	4	150	Glenn Stewart.....	Pittsburgh, Pa.....	c/o Fidelity Title & Trust Co.
18	14	750	Centaur (Del.).....	New York, N. Y.....	250 Park Avenue.
19	5	75	N. A. McCully.....	Charleston, S. C.....	Navy yard.
20	36	2,200	Charles E. F. McCann.....	New York, N. Y.....	233 Broadway.
21	2	40	Einar H. Matson.....	do.....	77 East Two hundred and thirty-sixth Street.
22	2	120	Robert Law.....	Chicago, Ill.....	2100 North Natchez Avenue.
23	2	140	Charles H. Whorall.....	Washington, D. C.....	444 Manor Place.
24	1	30	Laurence J. Hlrseh.....	New York, N. Y.....	Mamaroneck, N. Y.
25	3	80	Thomas Bennedum.....	Cape Vincent, N. Y.....	Callicoon, N. Y.
26	2	130	A. R. Holmes.....	New York, N. Y.....	3025 Harper Avenue.
27	2	b 130	Frederick E. Klp.....	do.....	53 Porter Place, Montclair, N. J.
28	1	600	Veola McDonnell.....	Port Huron, Mich.....	Shore Hills, St. Clair, Mich.
29	1	200	John C. Stoltz.....	Philadelphia, Pa.....	7237 Bingham Street.
30	5	400	Alfred De Cozen.....	Newark, N. J.....	1226 Broad Street.
31	1	150	L. L. Jones.....	Boston, Mass.....	15 Cottage Street, Stoneham, Mass.
32	2	b 110	R. W. Miller.....	Los Angeles, Calif.....	630 South Kenmore Avenue.
33	5	b 70	Charles A. Page.....	do.....	1900 West Mountain Street, Glendale, Calif.
34	3	360	Charles J. Eisenlohr.....	Philadelphia, Pa.....	Real Estate Trust Building.
35	1	15	C. H. Cuno.....	Boston, Mass.....	Vineyard Haven, Mass.
36	1	140	Charles H. Mason.....	Wilmington, Del.....	Longwood, Kennett Square, Pa.
37	2	180	W. Gregory Maue.....	New York, N. Y.....	Briarcliff Manor, N. Y.
38	3	35	Gerlad W. Ford.....	do.....	41 East Forty-second Street.
39	3	600	Charles V. Snedeker.....	do.....	50 Broadway.
40	1	25	Anna Helen Good.....	Sitka, Alaska.....	10555 Meridian Avenue, Seattle, Wash.
41	4	120	Richard F. Wood.....	New York, N. Y.....	44 Trenor Drive, New Rochelle, N. Y.
42	2	100	C. L. Brown.....	Wilmington, Del.....	Delaware Trust Building.
43	1	130	Charles Oglivy.....	New York, N. Y.....	Sutton Manor, New Rochelle, N. Y.
44	2	40	George H. Townsend.....	do.....	305 East Forty-fifth Street.
45	2	300	K. Wyman Hood.....	Boston, Mass.....	27 Stuart Street.
46	14	440	John F. Harris.....	Miami, Fla.....	4 El Brave Way, Palm Beach, Fla.
47	3	120	M. H. Dawson.....	do.....	94 Southwest Tenth Street.
48	2	b 300	Axelson Manufacturing Co., Ltd. (Calif.).....	Los Angeles, Calif.....	6160 South Boyle Avenue.
49	2	b 250	O. H. Lindblom.....	San Francisco, Calif.....	Berkeley, Calif.
50	2	180	R. C. Stanley.....	New York, N. Y.....	67 Wall Street.
51	1	200	A. J. Strickland, jr.....	Brunswick, Ga.....	Valdosta, Ga.
52	1	200	Jerome J. Schotten.....	St. Louis, Mo.....	25 Brentmoor Place, Clayton, Mo.
53	1	160	David P. Allen.....	Washington, D. C.....	2126 Thirty-seventh Street NW.
54	2	200	E. C. Rollins.....	New York, N. Y.....	Griffon Avenue, New Rochelle, N. Y.
55	8	b 250	Albert B. Dick, Estate of.....	Chicago, Ill.....	720 West Van Buren Street.
56	2	700	Michael J. Benus.....	New York, N. Y.....	Perth Amboy, N. J.
57	1	200	James King Clarke.....	Miami, Fla.....	North Lake Trail, Palm Beach, Fla.
58	2	50	John C. Work.....	New York, N. Y.....	Oyster Bay, N. Y.
59	1	48	Acushnot Process Co. (Mass.).....	New Bedford, Mass.....	Box 965.

16 Formerly ga. y. {
 a Radiant.
 b Tar Heel.
 c A-D I.
 e Mommle.
 17 Formerly ga. y. K-Cub.
 18 Formerly ga. y. Arval.
 19 Formerly ol. y. Seymour.
 20 Formerly ga. y. Mawilma.
 21 Formerly ga. y. {
 a Joan.
 b Ollo.
 22 Formerly ga. y. {
 a Alison III.
 b Ayaconora II.

23 Formerly ga. y. {
 a Scamper.
 b Yawdro.
 24 Formerly ga. y. Oriole.
 25 Formerly ga. y. Nemo II.
 26 Formerly ol. y. Natayoma.
 27 Formerly ga. y. Kalolah.
 28 Formerly ga. y. Edna F.
 29 Formerly {
 a ga. y. Nandorecliff II.
 b ga. y. Riffian.
 30 Formerly U. S. Eng. Corps ga. s. Chicago.
 31 Formerly ga. y. Barkabe.
 32 Formerly ga. y. {
 a H. L. C
 b Invader III

Line No.	Official No.	Signal and radio-call letters	Rig	Name of yacht	Tonnage		Register dimensions			When built	Where built
					Gross	Net	Length	Breadth	Depth		
MOTOR YACHTS—											
Continued											
1	206290		Ga. s.	Chipper.....	23	19	50.7	11.0	5.0	1909	New York, N. Y.
2	212166	KLQX	Ga. s.	Chiquita.....	16	10	42.0	11.2	5.3	1914	Essington, Pa.
3	231600		Ol. s.	Chiro.....	87	46	70.9	16.5	8.5	1932	Winthrop, Mass.
4	232380		Ga. s.	¹ Chivela.....	25	17	52.6	11.5	4.2	1930	Vegesack, Germany.
5	126905	KLQY	Ga. s.	Choctaw.....	19	18	44.7	14.4	6.6	1889	South Boston, Mass.
6	230111		Ga. s.	Choctaws.....	45	17	67.2	15.0	7.4	1930	Morris Heights, N. Y.
7	223175		Ol. s.	² Christina II.....	51	35	56.5	16.5	8.8	1923	Cambridge, Md.
8	230281		Ga. s.	Cielito.....	18	15	40.4	10.5	5.2	1930	Stockton, Calif.
9	227844		Ga. s.	³ Cielito II.....	27	12	48.0	13.8	7.6	1928	San Diego, Calif.
10	223458		Ga. s.	Cincy.....	8	7	33.2	7.9	2.4	1920	Seattle, Wash.
11	215778	KLQZ	Ga. s.	⁴ Cinderella.....	56	38	71.8	15.0	6.4	1917	South Beach, Conn.
12	226412		Ga. s.	Cintra.....	26	12	62.5	12.1	4.5	1927	East Boothbay, Me.
13	93030	KLRB	Ga. s.	⁵ Circe.....	18	15	43.0	15.0	5.2	1900	Tottenville, N. Y.
14	226448		Ga. s.	⁶ Circe.....	19	15	45.0	10.5	5.0	1927	Wilmington, Del.
15	231622		Ga. s.	Circe.....	24	22	52.6	14.1	8.0	1932	Seattle, Wash.
16	228742		Ga. s.	Ciruelo.....	18	15	38.0	11.3	5.5	1929	do.
17	225364		Ga. s.	⁷ Clador.....	83	57	88.2	16.0	8.1	1926	New York, N. Y.
18	232160		Ol. s.	⁸ Claire-Bert II.....	20	22	44.8	12.0	6.1	1933	Brooklyn, N. Y.
19	228411		Ga. s.	Clambo.....	18	15	44.8	10.7	5.1	1929	Port Clinton, Ohio.
20	213848	KLRD	Ga. s.	⁹ Clan.....	67	59	79.6	16.5	6.2	1915	New York, N. Y.
21	212332		Ga. s.	¹⁰ Claremont.....	55	37	73.0	14.0	8.0	1914	Stamford, Conn.
22	213553		Ga. s.	¹¹ Claribel.....	61	44	72.6	17.1	6.8	1915	Camden, Me.
23	211512		Ga. s.	Clarinda.....	78	52	89.6	17.1	7.0	1913	Port Clinton, Ohio.
24	228779		Ga. s.	Cle-Illahee.....	19	17	41.7	11.5	5.1	1929	Seattle, Wash.
25	231327	WGFG	Ol. s.	Cleopatra.....	164	111	101.8	20.0	10.6	1931	Morris Heights, N. Y.
26	214009	KLRE	Ga. s.	¹² CLEOPATRA'S BARGE II.....	128	123	97.6	23.7	16.2	1916	Bristol, R. I.
27	220785		Ga. s.	Cleorah.....	23	15	49.6	12.5	5.3	1920	Baltimore, Md.
28	127471		Ga. s.	Clifford Perin.....	28	26	52.8	14.6	3.6	1900	Beaufort, N. C.
29	202216		Ga. s.	Clio.....	23	20	46.0	15.5	6.3	1905	Boston, Mass.
30	203050	KLRF	Ga. s.	Clione.....	20	18	44.6	14.0	6.6	1906	East Boothbay, Me.
31	157623		Ga. s.	¹³ Clover.....	30	20	75.7	10.7	5.3	1901	Bristol, R. I.
32	232356		Ol. s.	Clumber.....	55	37	65.4	14.7	8.4	1933	Nyack, N. Y.
33	228688	WJFK	Ga. s.	¹⁴ Clyt'ie.....	23	15	48.5	9.9	5.5	1929	Bay City, Mich.
34	230378	WRDZ	Ga. s.	¹⁵ Coastwise.....	36	33	52.9	18.2	6.8	1930	Huntington, N. Y.
35	222574	KLRG	Ga. s.	Cocheco.....	48	44	64.7	13.2	5.7	1922	Madisonville, La.
36	213967	KLRH	Ga. s.	¹⁶ Cockatoo.....	22	19	51.0	14.4	8.6	1916	Bristol, R. I.
37	231124	WGFG	Ga. s.	Cock Robin.....	20	17	47.6	12.6	7.3	1931	Essex, Conn.
38	224168	KLRI	Ga. s.	Coconut.....	105	89	80.1	18.0	6.0	1924	Camden, N. J.
39	224186		Ga. s.	Cocoon.....	20	13	48.1	12.0	5.5	1924	Morris Heights, N. Y.
40	226899		Ga. s.	¹⁷ Co-Ed.....	24	16	48.0	11.2	5.6	1927	Wilmington, Del.
41	224817	KLRJ	Ga. s.	Colene.....	28	18	47.0	15.2	5.5	1925	Patchogue, N. Y.
42	222806		Ga. s.	Colleen.....	43	33	60.9	13.9	6.3	1923	Port Clinton, Ohio.
43	210142	KLRK	Ga. s.	¹⁸ Colleen.....	115	78	89.0	18.5	10.5	1912	Camden, N. J.
44	227637	KLRL	Ol. s.	COLLEEN.....	248	157	136.7	22.4	10.2	1928	Wilmington, Del.
45	228641		Ga. s.	Colleen.....	10	9	35.4	9.1	4.1	1929	Seattle, Wash.
46	229914		Ga. s.	Colleen.....	21	14	42.3	11.2	5.0	1930	College Point, N. Y.
47	230002		Ga. s.	Colleen II.....	24	16	47.2	13.0	5.2	1930	Rocky River, Ohio.
48	216485	WKFU	Ol. s.	Colorado.....	20	13	47.2	12.6	5.5	1918	Los Angeles, Calif.
49	127662		Ga. s.	Comanche.....	36	30	58.8	16.0	8.1	1902	Boston, Mass.
50	210296		Ga. s.	Comanche.....	35	21	70.0	12.1	5.4	1912	Neponset, Mass.
51	202599		Ga. s.	¹⁹ Comet.....	65	47	67.3	16.3	7.3	1905	Greenport, N. Y.
52	215184		Ga. s.	²⁰ Comet.....	23	16	54.3	12.0	5.5	1917	New York, N. Y.
53	227277		Ga. s.	²¹ Comet.....	9	8	33.4	8.5	4.4	1921	Mare Island, Calif.
54	228415		Ga. s.	Comet.....	38	25	63.0	12.0	6.5	1929	New York, N. Y.
55	205749		Ga. s.	Comfort.....	48	43	65.6	14.8	8.8	1899	Morris Heights, N. Y.
56	206078	KLRM	Ga. s.	²² Comfort.....	92	70	80.0	17.5	8.2	1909	Bristol, R. I.
57	228844		Ga. s.	Commander.....	36	31	38.8	14.2	5.8	1930	Brooklyn, N. Y.
58	223245		Ga. s.	²³ Commandress.....	28	22	50.6	11.4	4.3	1915	Toledo, Ohio.
59	211854		Ga. s.	Commodore.....	18	17	47.6	15.3	4.1	1913	Amityville, N. Y.

¹ Formerly German. gay. Luerssen-Maybach.

² Formerly ga. y. {a Coronet.
b Christina 2d.

³ Formerly ga. y. {a Sylvia.
b Victoria J.

⁴ Formerly ga. y. Florida

⁵ Formerly yawl Myera.

⁶ Formerly ga. y. Lady Jean.

⁷ Formerly ga. y. Vasanta.

⁸ Formerly ol. y. Wheeler 46 Diesel.

⁹ Formerly ga. s. Wissoe II.

¹⁰ Formerly ga. y. Minerva.

¹¹ Formerly ga. y. Daraga.

¹² Formerly ga. y. Mariette.

¹³ Formerly ga. y. Dawn.

¹⁴ Formerly ga. y. Antoinette.

¹⁵ Formerly ga. y. Grampus.

¹⁶ Formerly sloop yacht Dolly Bowen.

Line No.	Crew	Horsepower	Name of owner	Home port	Address of owner
1	2	30	Charles J. Hirliman	New York, N. Y.	Teaneck, N. J.
2	1	24	E. E. Bishop	Tampa, Fla.	Bradentown, Fla.
3	2	200	Charles T. Gilbert	Boston, Mass.	86 Morton Road, Milton, Mass.
4	1	220	Ruth Lorraine Corbin	Burlington, Vt.	Grand Isle, Vt.
5	1	b 75	Henry H. Seabrook	Philadelphia, Pa.	Riverton, N. J.
6	2	600	Frederick T. Rooks	Providence, R. I.	C/o U. S. Oil Co.
7	4	50	George Gilchrist	New York, N. Y.	120 Broadway.
8	2	200	Wesley D. Smith	Los Angeles, Calif.	1567 South Flower Street.
9	2	b 130	William A. Selter	do	Chateau Marmont, 8221 Sunset Boulevard.
10	1	30	John R. Garden	Seattle, Wash.	2011 Twenty-fifth Avenue North.
11	3	b 160	W. F. Pitcher	Chicago, Ill.	798 Western Avenue, Joliet, Ill.
12	3	800	S. E. Hutchinson	Philadelphia, Pa.	1718 Walnut Street.
13	2	b 80	J. J. Ross	Chicago, Ill.	105 South Jefferson Street.
14	2	100	Stephen T. Orr	Detroit, Mich.	3005 Van Alstyne Boulevard, Wyandotte, Mich.
15	1	75	Ray Cooke	Seattle, Wash.	2802 Eleventh Avenue North.
16	1	100	Eleanor L. Mack	New York, N. Y.	639 West End Avenue.
17	3	600	D. J. McCarroll	Cleveland, Ohio	5001 Euclid Avenue.
18	1	100	Albert G. Morhart	New York, N. Y.	411 Lenox Place, South Orange, N. J.
19	1	200	Edith N. Baker	Boston, Mass.	40 Hill Crest Road, Belmont, Mass.
20	6	b 60	James T. Patterson	Bridgeport, Conn.	1730 State Street.
21	2	260	W. H. Cooke	Norfolk, Va.	Claremont, Va.
22	2	140	Sam P. Dooley	Washington, D. C.	Room 201, Department of Labor.
23	3	300	W. T. Ashe	Newport News, Va.	Gloucester Point, Va.
24	1	125	J. E. Frost	Seattle, Wash.	Gold Bar, Wash.
25	7	400	A. O. R. Baldrige	New York, N. Y.	122 Fairview Avenue, Jersey City, N. J.
26	14	b 100	Francois B. Crowinshield	Tampa, Fla.	General Delivery, Boca Grande, Fla.
27	2	50	Ralph Bolgiano	Baltimore, Md.	11 Pleasant Street.
28	1	32	Charles D. Combs	New York, N. Y.	203 Sportsman Avenue, Freeport, N. Y.
29	1	18	B. V. E. Nordberg	Milwaukee, Wis.	625 North Fifth Street.
30	1	9	William M. Smith	New Bedford, Mass.	Mattapoisett, Mass.
31	2	200	Robert Sahr	New York, N. Y.	45 Fiftieth Street, Woodside, L. I., N. Y.
32	2	200	Oliver Gould Jennings	Bridgeport, Conn.	Fairfield, Conn.
33	1	900	Edward C. Flanigan	Cleveland, Ohio	226 Superior Avenue West.
34	1	88	E. M. Scull	Philadelphia, Pa.	8525 Ardmore Avenue, Chestnut Hill, Pa.
35	3	300	C. A. Spori (La.)	New Orleans, La.	607 Whitney Building.
36	3	40	Charles R. Pease	Miami, Fla.	1405 Dade Boulevard, Miami Beach, Fla.
37	2	35	John P. Elton	New Haven, Conn.	70 Church Street, Waterbury, Conn.
38	5	b 220	George A. Dobyne	Miami, Fla.	Easton, Md.
39	2	360	W. J. Leiman	Tampa, Fla.	3422 Jean Avenue.
40	2	200	Albert F. Hoffman	New York, N. Y.	14 Vermont Avenue, Newark, N. J.
41	1	90	C. V. Scaring	do	Patchogue, N. Y.
42	2	120	Arthur H. Titus	do	60 Broadview Avenue, New Rochelle, N. Y.
43	6	b 100	James H. Cullen	do	44 West Seventy-seventh Street.
44	14	b 1,200	Ernest F. Anderson	do	23 Hynes Avenue, Groton, Conn.
45	1	50	D. L. Webster	Seattle, Wash.	576 Gerona Street, Stanford University, Calif.
46	1	150	Charles Hammer	New York, N. Y.	Queens Village, L. I., N. Y.
47	2	170	Grace D. Quayle	Miami, Fla.	c/o Cleveland Apartments.
48	4	50	Milton E. Bacon	Los Angeles, Calif.	2613 Biddle Avenue, Wyandotte, Mich.
49	4	30	R. W. Webb	Norfolk, Va.	7½ Stop Willoughby Bay Beach.
50	3	120	Gust G. West	Providence, R. I.	62 Dalton Road, Belmont, Mass.
51	2	100	William Stark	Miami, Fla.	2380 Collins Avenue, Miami Beach, Fla.
52	3	180	Mrs. M. Langley Ryan	New York, N. Y.	Locust Valley, N. Y.
53	1	50	Edward Werner	Tacoma, Wash.	R. F. D. 1, Bremerton, Wash.
54	2	250	C. Denison Talcott	New London, Conn.	Eastern Point, Conn.
55	3	b 50	William L. Winans	Los Angeles, Calif.	407 Olcott Place, Pasadena, Calif.
56	5	100	Herber W. Hanan	New York, N. Y.	Bridge, Front and Water Streets (B).
57	1	45	Louis Bossert & Sons (N. Y.)	do	110 Waring Road, Brooklyn, N. Y.
58	1	35	Frank T. Macomber	Tampa, Fla.	St. Petersburg Yacht Basin, St. Petersburg, Fla.
59	1	30	John Vanderveer	New York, N. Y.	Babylon, N. Y.

¹⁷ Formerly ga. y. Mouse

a Nahmeoka.
b Hildbret.
c Awa.
d Kama.
e Klismet.
f Lady Grace.

¹⁸ Formerly ga. y.

¹⁹ Formerly ga. y. Leda.

²⁰ Formerly ga. y. Signal.

²¹ Formerly ga. s. U. S. N. No. 6217.

²² Formerly st. y. Enaj.

²³ Formerly ga. y. a Popp.
b Helchbro.

Line No.	Official No.	Signal and radio call letters	Rig	Name of yacht	Tonnage		Register dimensions			When built	Where built
					Gross	Net	Length	Breadth	Depth		
MOTOR YACHTS—Continued											
1	229086		Ga. s.	Commodore	26	18	59.8	11.0	5.5	Unk.	Unknown
2	228716		Ga. s.	Commy III	18	15	38.0	11.3	5.5	1929	Wilmington, Del.
3	228268		Ol. s.	Compadre	85	58	73.5	17.1	9.2	1929	Los Angeles, Calif.
4	228664		Ga. s.	Compadre	21	17	41.7	10.6	5.7	1929	Stockton, Calif.
5	233347		Ga. s.	Companero	22	19	45.8	10.9	5.4	1932	Los Angeles, Calif.
6	233956		Ga. s.	Companion	19	14	35.7	11.4	5.0	1935	Bellevue, Ohio
7	222504		Ga. s.	Compensation	16	12	34.7	10.4	5.4	1922	East Seattle, Wash.
8	205940		Ga. s.	Comrade	31	29	50.4	17.9	4.8	1908	Pocomoke City, Md.
9	212434		Ga. s.	Comrade	34	33	49.8	16.3	7.5	1909	Bayonne, N. J.
10	223850		Ga. s.	Comrade	31	21	62.5	12.0	5.9	1924	Seattle, Wash.
11	229291		Ga. s.	Comrade	17	15	35.9	10.6	5.5	1930	do
12	231113		Ga. s.	Condorth II	19	13	43.4	11.5	4.8	1931	Solomons, Md.
13	213482	WGFI	Ga. s.	Conejo	37	25	91.0	11.6	5.9	1915	Boston, Mass.
14	212491		Ga. s.	Conewago	150	147	92.0	18.2	11.6	1914	Manitowoc, Wis.
15	220196		Ga. s.	Conmar	231	196	109.3	22.1	7.6	1920	Boston, Mass.
16	219190	KIRO	Ga. s.	Connie I.	33	28	47.5	14.0	6.7	1919	Camden, N. J.
17	230668		Ga. s.	Connie B.	13	11	32.0	9.3	4.6	1928	Mount Vernon, Wash.
18	212853		Ol. s.	Conquista	109	67	105.4	14.5	8.8	1919	Bremerton, Wash.
19	221459	KLRP	Ol. s.	CONSECO	419	285	148.2	25.0	13.8	1921	City Island, N. Y.
20	228393		Ga. s.	Consort	17	12	43.5	11.2	5.0	1929	Clason Point, N. Y.
21	228662	KMLG	Ga. s.	Consort III	69	54	77.4	16.0	6.9	1928	Saltsjobaden, Sweden
22	126571	KLRQ	Ol. s.	CONSTELLATION	157	118	123.7	24.9	12.9	1889	City Island, N. Y.
23	223060	KLRR	Ol. s.	CONTENDER	61	35	84.5	19.6	10.0	1905	Geestemunde, Germany
24	211169	KLRS	Ga. s.	Content	26	20	50.2	11.6	6.6	1913	Camden, N. J.
25	228329	KMIB	Ol. s.	Content	180	122	107.8	20.3	10.7	1929	Quincy, Mass.
26	229784	WDFV	Ol. s.	Content	45	26	55.0	14.6	7.8	1930	Los Angeles, Calif.
27	228104		Ga. s.	Convenable	36	35	46.0	13.6	2.8	1928	Alexandria Bay, N. Y.
28	215133		Ga. s.	Coosaw	42	34	63.0	14.0	6.3	1917	New York, N. Y.
29	225431		Ga. s.	Coquette	17	12	46.3	10.5	5.6	1926	do
30	229007	KMEM	Ga. s.	Coquette II	29	19	48.5	12.6	6.1	1929	Bayonne, N. J.
31	229712		Ga. s.	Cora Lee	19	15	42.0	11.4	5.4	1930	West Haven, Conn.
32	233351		Ga. s.	Cora Lilly	10	9	32.1	11.1	6.5	1934	Poulsbo, Wash.
33	230468		Ga. s.	Correll S.	25	17	52.0	13.0	5.6	1930	Port Stanley, Ontario
34	127124	KLRT	Ga. s.	Corinthia	27	24	66.8	11.7	5.0	1896	New York, N. Y.
35	206537	KLRU	Ga. s.	CORINTHIA	66	45	78.7	14.4	7.1	1909	do
36	227224		Ga. s.	Corisande	19	13	47.8	10.2	5.4	1923	Algonac, Mich.
37	223933		Ga. s.	Corky C.	39	32	52.8	13.5	5.1	1924	Manitowoc, Wis.
38	210446		Ga. s.	Corlew	18	12	47.2	10.6	4.4	1908	Port Clinton, Ohio
39	230836		Ga. s.	Cormorant	27	18	51.5	12.0	6.3	1925	San Diego, Calif.
40	229696		Ga. s.	Cornelia	21	16	43.9	11.5	5.6	1930	Wilmington, Del.
41	228006	KLRV	Ol. s.	CORONET	495	337	185.5	27.0	15.5	1928	Kiel, Germany
42	225989	KLRW	Ga. s.	Coronet III	102	84	82.0	18.1	9.5	1926	New York, N. Y.
43	208712		Ga. s.	Corsair	18	12	43.8	11.0	5.3	1911	Tacoma, Wash.
44	228764		Ga. s.	Corsair	18	17	52.0	12.0	6.7	1914	Oslo, Norway
45	225416		Ga. s.	Corsair II	19	15	46.2	10.7	5.8	1926	Tacoma, Wash.
46	228631		Ga. s.	Corsair II	28	22	49.1	11.0	5.1	1927	Wyandotte, Mich.
47	231870		Ga. s.	Coryxa	40	27	62.8	13.0	6.7	1932	Morris Heights, N. Y.
48	127648	KLRX	Ga. s.	Cossack	16	13	43.9	12.1	7.2	1902	Boston, Mass.
49	229508		Ga. s.	Cossack	46	31	72.5	13.5	6.7	1930	Morris Heights, N. Y.
50	224776	WBFL	Ga. s.	Countess	23	20	50.0	14.0	8.1	1925	City Island, N. Y.
51	229593		Ol. s.	Countess	68	61	82.0	19.7	10.8	1930	Wiscasset, Me.
52	226797		Ga. s.	Courage	39	26	54.0	14.0	5.6	1927	Edgewater, N. J.
53	222922		Ga. s.	Courser	38	33	58.8	14.4	6.8	1923	Houghton, Wash.
54	229745	KMOR	Ga. s.	Coweta	38	31	54.9	13.0	6.2	1930	Bayonne, N. J.
55	127191	KLRY	Ga. s.	Coyote	44	30	72.5	14.0	7.4	1897	Long Island City, N. Y.
56	228416		Ga. s.	Craigiana	23	16	48.5	11.3	5.0	1929	Clason Point, N. Y.

1 Formerly ga. y. Perry-Kay III.
 2 Formerly ol. y. Achushla Machree.
 3 Formerly ga. y. Helen E.
 a Hermina.
 4 Formerly ga. y. b Faith.
 c Compadre.
 5 Formerly ga. y. a Conewago.
 b Speedwell.
 6 Formerly ga. y. Pastime.

7 Formerly ga. y. a Riette II.
 b Alexandria.
 c Edith III.
 8 Formerly ga. y. a Nourmahal.
 b Lotawana.
 c Alder.
 9 Formerly ga. y. Wipota.
 10 Formerly ga. y. Selma.
 11 Formerly a German yawl Poinsettia.
 b yawl Poinsettia.

Line No.	Crew	Horsepower	Name of owner	Home port	Address of owner
1	1	200	Fred Crouch.....	New York, N. Y.....	101 West Fifty-second Street.
2	1	175	L. P. Ewald.....	Louisville, Ky.....	1421 Kentucky Home Life Building.
3	3	b 180	Sven Johan Nordstrom.....	San Francisco, Calif.....	4 Bell Avenue, Piedmont, Calif.
4	1	b 200	Joe Dawson.....	Los Angeles, Calif.....	4315 Avacado Street.
5	1	b 220	Fellows Stewart (Calif.).....	do.....	Berth 208, Wilmington, Calif.
6	1	125	Edgar A. Klein.....	Sandusky, Ohio.....	Bellevue, Ohio.
7	1	25	Frank A. Chappell.....	Seattle, Wash.....	1724 Thirty-first Avenue.
8	2	18	Leopold Bergman.....	New York, N. Y.....	251 West Eighty-ninth Street.
9	4	20	Frederick Webb.....	Newport, R. I.....	Portsmouth, R. I.
10	2	600	Douglas MacLean.....	Los Angeles, Calif.....	Beverly Hills, Calif.
11	1	50	H. W. Davis, jr.....	Seattle, Wash.....	1616 Palm Avenue.
12	1	150	Clarence E. Davis.....	Baltimore, Md.....	Solomons, Md.
13	5	260	Jullana L. Peavear.....	New York, N. Y.....	723 Eighth Avenue.
14	8	150	Bernard Brinks.....	do.....	1479 East Thirty-second Street (B).
15	9	250	Harry Content.....	do.....	32 East Fifty-first Street.
16	3	535	L. B. Reeb.....	do.....	Roselle, N. J.
17	1	65	C. C. Edwards.....	Seattle, Wash.....	2330 Third Avenue.
18	3	b 120	National Investment Co. (Nev.).....	Los Angeles, Calif.....	1637 North Vine Street, Hollywood, Calif.
19	18	b 700	John W. Hubbard.....	Pittsburgh, Pa.....	313 Sixth Avenue.
20	1	270	Charles P. Coulter.....	New York, N. Y.....	5 Magnolia Drive, Great Neck, L. I., N. Y.
21	4	360	T. Munroe Dobbins.....	Philadelphia, Pa.....	123 South Broad Street, Fidelity Building.
22	21	b 150	Herbert M. Sears.....	Boston, Mass.....	53 State Street.
23	8	110	Marjorie Horne.....	Los Angeles, Calif.....	281 Argonne Avenue, Long Beach, Calif.
24	1	90	Edward McCormick.....	Wilmington, Del.....	700 Market Street.
25	9	630	Howard E. Spaulding.....	New York, N. Y.....	31 Nassau Street.
26	2	120	Freeman Lang.....	Los Angeles, Calif.....	1367 North Gordon Street, Hollywood, Calif.
27	1	65	Jullus Breitenbach.....	Cape Vincent, N. Y.....	Alexandria Bay, N. Y.
28	2	75	A. L. Butner.....	Beaufort, N. C.....	Winston Salem, N. C.
29	2	360	Louis de B. Moore.....	New York, N. Y.....	401 Fifth Avenue.
30	1	b 250	Carol Lombardo.....	do.....	68 Continental Avenue, Forest Hill, L. I., N. Y.
31	1	110	Frank E. Mason.....	do.....	344 West Seventy-second Street.
32	1	10	Ralph E. Wilcoxon.....	Seattle, Wash.....	Manchester Cafe, Manchester, Wash.
33	1	30	Charles F. Moody.....	Norfolk, Va.....	1119 Hanover Avenue.
34	5	65	Dowaji Yacht Co. (N. J.).....	Philadelphia, Pa.....	c/o Jas. Sergison, 128 Chestnut Street.
35	5	160	J. Warren Russel.....	New York, N. Y.....	17 Battery Place.
36	2	900	Marshall Field.....	do.....	38 Wall Street.
37	2	70	J. Clarke Colt.....	St. Louis, Mo.....	333 North Michigan Avenue, Chicago, Ill.
38	2	65	Reinhold Johnson, Estate of.....	New York, N. Y.....	15 Willam Street.
39	1	550	Jas. S. Gade.....	San Francisco, Calif.....	1813 San Lorenzo Avenue, Berkeley, Calif.
40	2	b 200	Carlton W. Konrad.....	Milwaukee, Wis.....	Box 332, Oshkosh, Wis.
41	22	800	Marian S. Bush.....	New York, N. Y.....	250 Park Avenue.
42	3	160	Charles V. Bossert.....	do.....	1335 Grind Street (B.).
43	1	b 100	Alva Brewer.....	Los Angeles, Calif.....	414 North McCadden Place.
44	1	300	A. L. Well.....	San Francisco, Calif.....	310 Sansome Street.
45	1	60	Wade W. Gifford.....	Seattle, Wash.....	4549 California Avenue.
46	2	260	D. R. Traver.....	Detroit, Mich.....	1208 Welch Boulevard, Flint, Mich.
47	2	360	Rose T. Nichols.....	New York, N. Y.....	290 Park Avenue.
48	2	b 40	Hudson Valley Lumber Co. (N. Y.).....	do.....	Nanuet, N. Y.
49	2	1,000	George M. Moffett.....	do.....	17 Battery Place.
50	1	40	Jack R. Aron, jr.....	do.....	Kings Point Road, Great Neck, L. I., N. Y.
51	7	100	L. Gordon Hammersley.....	do.....	48 Wall Street.
52	2	130	James E. Barton.....	do.....	63 Two hundred and fifth Street.
53	1	175	The Courser (Wash.).....	Seattle, Wash.....	c/o Seattle Yacht Club.
54	2	250	Frank R. Abbey.....	New York, N. Y.....	Springfield Avenue, Summit, N. J.
55	3	90	Fred Paul.....	Chicago, Ill.....	703 South Marshfield Avenue.
56	2	300	R. C. Montgomery.....	New York, N. Y.....	24 Hareford Road, Bronxville, N. Y.

¹² Formerly ol. y. Perclanna II.

¹³ Formerly ga. y. (a) Marion.

(b) Onwego.

(a) Teragram.

¹⁴ Formerly ga. y. (b) Hiyl.

(c) Natalon II.

¹⁵ Formerly ga. y. Aldick.

¹⁶ Formerly ga. y. Wikiwiki Pau.

¹⁷ Formerly ga. y. Norbeth.

¹⁸ Formerly ga. y. Thor.

¹⁹ Formerly ga. y. (a) Nancy B. II.

(b) Sheong.

²⁰ Formerly Swedish yawl yacht Corsair.

²¹ Formerly ol. y. Kestrel II.

²² Formerly ga. y. (a) Mary.

(b) Blue Peter.

²³ Formerly ga. y. Tide.

²⁴ Formerly (a) ga. y. Coyote.

(b) U. S. N. ga. s. Coyote.

Line No.	Official No.	Signal and radio-call letters	Rig	Name of yacht	Tonnage		Register dimensions			When built	Where built
					Gross	Net	Length	Breadth	Depth		
MOTOR YACHTS—Continued											
1	208252		Ga. s.	¹ Crescent	54	51	72.7	17.5	2.1	1910	Holly Hill, Fla.
2	209935		Ga. s.	Crescent	15	11	44.4	11.3	4.2	1899	La Porto, Tex.
3	212904	KLRZ	Ga. s.	Cresceus	41	28	68.6	12.8	5.6	1915	Port Clinton, Ohio
4	227397	WNBD	Ol. s.	CRESSIDA	327	126	145.1	28.1	16.7	1927	Kiel, Germany
5	223740		Ga. s.	² Crestmont	18	9	44.7	11.2	5.5	1924	Los Angeles, Calif.
6	205494	KLSA	Ga. s.	³ CRISTINA	123	78	103.3	17.3	9.2	1908	Boston, Mass.
7	223884		Ga. s.	Crusader	29	24	53.7	13.5	5.3	1924	Bayhead, N. J.
8	213446		Ga. s.	Cruz del Sur	22	17	46.4	15.5	6.1	1915	Salisbury, Md.
9	225594	KLSB	Ga. s.	Curlaw	27	23	57.1	14.7	8.7	1926	Wiscasset, Me.
10	224388		Ga. s.	Cutterhead	10	9	35.2	9.0	4.1	1925	Seattle, Wash.
11	228372		Ga. s.	⁴ Cutty Sark	17	12	47.8	11.0	6.1	1929	New York, N. Y.
12	231663	WHFD	Ol. s.	Cutty Sark	80	54	86.9	16.6	6.6	1932	Boston, Mass.
13	226297		Ga. s.	Cyemba	27	21	48.4	15.0	6.4	1927	Boothbay Harbor, Me.
14	127659	KLSC	Ga. s.	Cygnat	29	27	58.1	15.0	7.7	1902	Boston, Mass.
15	228767		Ga. s.	Cygnat	16	11	47.6	10.3	5.3	1907	Tarrytown, N. Y.
16	225760		Ga. s.	⁵ Cygnat II	19	13	47.0	11.6	5.2	1926	Bayonne, N. J.
17	233116		Ga. s.	Cygnus	21	19	44.0	14.0	6.4	1934	Quincy, Mass.
18	229376		Ga. s.	Cygnus II	36	29	54.0	12.9	6.5	1930	Brooklyn, N. Y.
19	226985	KLSD	Ga. s.	⁶ Cynthia	16	14	44.3	12.2	6.8	1927	Nantucket, Mass.
20	230609		Ga. s.	⁷ Cynthia	19	13	43.9	10.6	5.5	1931	Annapolis, Md.
21	228983		Ga. s.	⁸ Cyrella	35	19	61.5	13.4	5.5	1929	Pittsburgh, Pa.
22	227777		Ga. s.	Cyrilla	20	13	40.2	11.5	5.7	1928	Bayonne, N. J.
23	224620		Ga. s.	Cythera	54	32	68.4	14.7	7.3	1925	Los Angeles, Calif.
24	220228	KLSE	Ga. s.	⁹ Cyva	48	29	73.0	14.1	6.6	1920	Neponset, Mass.
25	231357		Ga. s.	D-One	29	23	51.8	12.0	5.9	1931	Wilmington, Del.
26	231174		Ga. s.	Dagmar	21	17	44.0	11.6	5.7		Unknown
27	224925		Ga. s.	¹⁰ Dalquiri	20	14	50.5	12.0	7.5	1925	Bath, Me.
28	230231		Ga. s.	Daisy-May	24	16	46.2	11.0	6.0	1930	Severna Park, Md.
29	231042		Ga. s.	¹¹ Daltonia	12	10	33.3	8.5	4.3	1922	Mare Island, Calif.
30	231186		Ga. s.	¹² Damaris IV	32	22	59.2	14.1	5.6	1931	Fairhaven, Mass.
31	229379		Ga. s.	Dam-Paw II	28	19	46.0	11.0	5.1	1929	Benton Harbor, Mich.
32	228972		Ga. s.	Danell	17	12	43.5	11.2	5.0	1929	Clason Point, N. Y.
33	230489	KLSF	Ol. s.	DANORA	146	99	98.0	19.5	9.0	1931	Bay City, Mich.
34	202904	KLSG	Ga. s.	¹³ Daphne	19	18	45.0	15.2	5.0	1906	Bay Shore, N. Y.
35	212005		Ga. s.	Daphne	21	14	40.0	14.1	5.8	1912	Olympia, Wash.
36	209598		Ga. s.	Dark Island	17	12	60.0	10.5	4.7	1912	New York, N. Y.
37	208603	KLSH	Ol. s.	¹⁴ DAUNTLESS	513	412	168.2	33.5	18.5	1911	Port Richmond, N. Y.
38	221393		Ga. s.	Dauntless	25	23	47.9	14.3	5.0	1921	Atlantic City, N. J.
39	223961		Ga. s.	Dauntless	27	18	55.2	12.0	5.4	1924	Vegesack, Germany
40	229871		Ga. s.	Dauntless	24	22	52.8	13.4	9.0	1930	Essex, Conn.
41	228224		Ga. s.	¹⁵ Dauntless III	30	24	51.8	12.0	5.9	1929	Wilmington, Del.
42	229613		Ga. s.	¹⁶ Davy-Bill	14	13	38.6	9.5	4.7	1930	Seattle, Wash.
43	220749		Ga. s.	Dawn	18	12	48.0	12.0	5.5	1920	New York, N. Y.
44	200029	KLSI	Ol. s.	Dawn II	24	21	49.3	14.5	5.9	1903	Fall River, Mass.
45	228175	KLSJ	Ga. s.	Dawn II	27	18	46.0	12.9	5.7	1928	Bayonne, N. J.
46	230403	KLSK	Ga. s.	Dawn III	62	42	69.2	14.6	7.6	1930	Vegesack, Germany
47	228855		Ga. s.	Day Dawn	23	21	45.3	11.7	5.8	1929	Wilmington, Del.
48	227642	KLSL	Ol. s.	Day Dream	323	282	113.4	22.0	7.2	1928	Camden, N. J.
49	228417		Ga. s.	Day Dream II	37	25	63.0	12.0	6.5	1929	New York, N. Y.
50	232647		Ga. s.	Daydream II	18	15	42.3	12.2	7.3	1926	Littlehampton, England
51	226653		Ga. s.	Decoy	31	25	50.0	15.0	5.1	1926	New Bern, N. C.
52	225776		Ga. s.	Deerhound	19	13	48.2	11.4	5.0	1917	Marblehead, Mass.
53	214843		Ga. s.	De Foe	23	16	42.0	11.7	7.5	1917	San Diego, Calif.
54	141627		Ga. s.	¹⁷ Delfa	26	20	41.0	16.1	4.0	1897	Islip, N. Y.
55	224970		Ga. s.	¹⁸ Delfin	20	14	50.5	12.0	7.5	1925	Bath, Me.
56	226139	KLSN	Ga. s.	¹⁹ Delfred	21	14	50.5	12.0	5.7	1926	Quincy, Mass.
57	216385		Ga. s.	²⁰ Delight	28	16	60.0	12.1	5.4	1918	Boston, Mass.

¹ Formerly ga. s. ^a U. S. A.
^b Altamaha.
^c Billeo III.
² Formerly ga. y. Ella D.
^a Cristina.
^b Esperanza.
^c Jorosa.
³ Formerly ga. y. ^d Suzanne.

⁴ Formerly ga. y. Montauk.
^a Whim.
^b Whim II.
^c Suhara.
⁵ Formerly ga. y. ^a Song O' the Wind.
^b Formerly ga. y. Lets Go II.
^a Dorray.
^b Raymac.

Line No.	Crew	Horsepower	Name of owner	Home port	Address of owner
1	4	50	William S. Dunn	Miami, Fla.	Box 634.
2	1	24	W. E. Hamilton	Houston, Tex.	Lovett Boulevard.
3	1	100	Frederick W. Defoe	New York, N. Y.	420 Lexington Avenue.
4	25	250	Peirce Investment Co. (Del.)	do.	224 South Michigan Avenue, Chicago, Ill.
5	1	b 100	H. D. Dee	Los Angeles, Calif.	1520 Griffith Park Boulevard.
6	7	b 250	J. P. Bushong	Sault Ste. Marie, Mich.	Care Northwestern Cooperage & Lumber Co., Box 927, Gladstone, Mich.
7	2	65	J. H. Van Selver	Philadelphia, Pa.	1505 City Line Avenue.
8	3	15	L. M. Gerstel	Key West, Fla.	2203 Biscayne Boulevard, Miami, Fla.
9	3	40	Charles Lea Andrews	New York, N. Y.	42 Broadway.
10	1	50	H. A. Ruff	Seattle, Wash.	5203 Seventeenth Avenue, NE.
11	1	340	Venture Assets Corporation (N. Y.)	New York, N. Y.	Room 1400, East Forty-seventh Street.
12	4	400	Charles T. Jeffery	Boston, Mass.	Hotel Statler.
13	1	40	Bache McE. Whitlock	New York, N. Y.	90 Wall Street.
14	3	16	Cygnat Corporation (N. Y.)	do.	111 Broadway.
15	1	32	Julius Petersen	do.	Nyack, N. Y.
16	1	94	George F. Wieman	do.	Manhasset, L. I., N. Y.
17	1	40	Fred B. Collins	Boston, Mass.	Plain Road, Wayland, Mass.
18	1	150	Clifford M. Swan	New York, N. Y.	812 Gramatan Avenue, Bronxville, N. Y.
19	1	30	Frank W. Hall	Bridgeport, Conn.	Downs Avenue, Stamford, Conn.
20	2	300	H. Ridgely Bullock	New York, N. Y.	Glen Cove, N. Y.
21	2	120	Dr. Cyrus Ward Fridy	Philadelphia, Pa.	Fifth-eighth street and Thomas Avenue.
22	1	125	Grace Lee Morrissey	New Bedford, Mass.	6 Fort Street, Fairhaven, Mass.
23	2	b 180	J. Dale Gentry	Los Angeles, Calif.	Gentry Building, San Francisco, Calif.
24	2	200	Franklin C. Edson	New York, N. Y.	40 West Fortieth Street.
25	2	350	Henry L. Doherty	do.	60 Wall Street.
26	1	150	Joseph O'Keefe	do.	18 Thirty-eighth Street, Astoria, N. Y.
27	2	15	Isaac R. Edmands	do.	Brookline, Mass.
28	1	85	Frederic V. Beitler	Baltimore, Md.	Relay, Md.
29	1	50	S. H. Dalton	Seattle, Wash.	121 North Central Street, Olympia, Wash.
30	6	300	David B. Alwater	Fall River, Mass.	Nanaquaket Road, Tiverton, R. I.
31	1	b 170	George P. Whitelaw II.	St. Louis, Mo.	320 North Fourth Street, Landreth Building.
32	1	140	E. M. Hickey	Bridgeport, Conn.	321 Stamford Avenue, Stamford, Conn.
33	7	400	D. S. Eddins	Detroit, Mich.	1915 Moores River Drive, Lansing, Mich.
34	3	50	Roger H. Williams	New York, N. Y.	40 Wall Street.
35	2	15	W. J. Foster	Tacoma, Wash.	Box 316, Olympia, Wash.
36	3	200	Alexander D. Thayer	Ogdensburg, N. Y.	1400 South Penn Square, Philadelphia, Pa.
37	28	320	Herbert W. Hanan (Estate of)	New York, N. Y.	118 Eighth Avenue (B).
38	1	24	Wm. A. Caywood	Philadelphia, Pa.	3825 Atlantic Avenue, Atlantic City, N. J.
39	2	120	Frederick T. Rooks	Providence, R. I.	U. S. Oil Co., Providence, R. I.
40	2	50	George A. Whiting	Baltimore, Md.	Continental Building.
41	2	200	Burton G. Tremaine, jr.	Bridgeport, Conn.	Stamford, Conn.
42	1	85	Stanley Ballard	Seattle, Wash.	Hunt's Point, Bellevue, Wash.
43	1	150	Herman Schumacher	Perth Amboy, N. J.	Warren Street, Keyport, N. J.
44	2	675	William P. Cavanaugh	New York, N. Y.	1 Park Avenue.
45	1	250	Sordan Co. (N. Y.)	do.	55 West Forty-second Street.
46	3	300	Robert W. Orrell	St. Augustine, Fla.	419 Ocean Dunes Road, Daytona Beach, Fla.
47	2	175	Joseph Pitman	New York, N. Y.	Bay Shore, N. Y.
48	8	400	Walter S. Gubelmann, jr.	do.	Convent, N. J.
49	2	250	John Aspinwall	do.	Blauville Road and Beech Street, Newburgh, N. Y.
50	1	48	Hunter A. Winsette	Norfolk, Va.	c/o Standard Oil Gas Barge.
51	1	125	Oscar Hunter	Washington, D. C.	Corinthian Yacht Club.
52	2	150	Alexander Verity	New York, N. Y.	65 Cherry Land, Baldwin, L. I., N. Y.
53	2	b 55	Fred Du Montier	Los Angeles, Calif.	330 Mount Washington Drive.
54	3	35	Edwin B. Lapham	New York, N. Y.	700 Hudson Street, Hoboken, N. J.
55	1	20	Glenfield S. Young	do.	24 Sidney Place (B).
56	2	580	Frederick T. Fisher	do.	17 Battery Place.
57	2	480	John J. Snigorski	Boston, Mass.	101 Beacon Street, Lawrence, Mass.

9 Formerly ga. y. {a Mary Ann.
b Jane C.
10 Formerly ga. y. {a Seafarer.
b Consuelo.
11 Formerly U. S. N. ga. s. No. 6224.
12 Formerly ol. s. Sea Gull.
13 Formerly ga. s. {a Marirosa.
b Joan III.

14 Formerly ga. y. {a Karina.
b Undaunted.
15 Formerly ga. y. Acacia.
16 Formerly ga. y. Shellohn.
17 Formerly sloop Lawrence J.
18 Formerly ga. y. Shearwater.
19 Formerly ga. y. Terradella.
20 Formerly ga. y. {a L'Allegro.
b Runabout.

Line No.	Official No.	Signal and radio-call letters	Rig	Name of yacht	Tonnage		Register dimensions			When built	Where built
					Gross	Net	Length	Breadth	Depth		
MOTOR YACHTS—											
Continued											
							<i>Feet</i>	<i>Feet</i>	<i>Feet</i>		
1	230304	KLSO	Ol. s.	Dellah.....	149	101	99.0	20.0	10.0	1930	Morris Heights, N. Y.....
2	233372		Ga. s.	Delishious.....	22	15	43.9	11.0	5.7	1932	Jacksonville, Fla.....
3	227695		Ga. s.	Dell.....	9	6	34.8	8.8	4.7	1922	Olympia, Wash.....
4	223632		Ga. s.	Del Mar.....	12	8	42.1	9.2	4.6	1920	Tacoma, Wash.....
5	213709	KLSP	Ga. s.	Delphine.....	17	16	37.8	11.9	4.7	1915	Atlantic City, N. J.....
6	227100		Ga. s.	Delta.....	36	24	60.7	11.5	6.1	1927	New York, N. Y.....
7	225718	KDFU	Ol. s.	Denall..... ¹	51	35	78.1	14.6	5.4	1926	Stamford, Conn.....
8	229133		Ga. s.	Deseo.....	20	13	43.5	11.2	5.0	1929	Clason Point, N. Y.....
9	211564	KLSS	Ga. s.	Desire.....	73	49	84.4	16.1	8.0	1913	Galveston, Tex.....
10	229301		Ga. s.	Desiree.....	20	14	44.0	13.2	6.4	1930	Keyport, N. J.....
11	233517		Ol. s.	Destiny.....	42	31	56.3	17.2	7.6	1934	Los Angeles, Calif.....
12	227482		Ga. s.	Deuces Wild.....	17	11	43.0	11.0	5.0	1928	New York, N. Y.....
13	232727		Ga. s.	Devshir.....	27	18	52.1	12.2	5.5	1933	Benton Harbor, Mich.....
14	25327		Ga. s.	Diabliesse.....	21	6	43.2	15.5	5.5	1900	Gloucester, Mass.....
15	213026	KLST	Ga. s.	Diablo (composite).....	27	27	52.1	14.1	9.3	1915	Bristol, R. I.....
16	227624		Ga. s.	Diana.....	22	18	50.7	14.0	7.5	1928	Boothbay Harbor, Me.....
17	228997		Ga. s.	Diana.....	17	11	45.1	10.8	4.5	1927	Shadyside, Md.....
18	229700		Ga. s.	Diana.....	18	15	44.8	10.7	5.1	1930	Port Clinton, Ohio.....
19	220241		Ga. s.	Diana II.....	37	25	55.9	14.0	6.4	1920	Baltimore, Md.....
20	227778		Ga. s.	Diane.....	29	25	40.5	13.5	5.7	1928	Seattle, Wash.....
21	229158		Ga. s.	Diane.....	16	12	44.8	10.7	5.1	1929	Port Clinton, Ohio.....
22	223473		Ga. s.	Dianne II.....	34	23	53.4	12.9	5.7	1923	Bayonne, N. J.....
23	223676		Ga. s.	Dick.....	31	21	60.9	11.5	6.8	1924	City Island, N. Y.....
24	228637		Ol. s.	Dimbula.....	20	18	40.4	11.4	5.3	1929	Keyport, N. J.....
25	233133		Ga. s.	Dinbar.....	19	13	35.5	11.5	5.7	1934	Brooklyn, N. Y.....
26	232537		Ga. s.	Ding.....	25	17	59.2	9.6	6.0	1917	Los Angeles, Calif.....
27	157578	KLSV	Ga. s.	Dione..... ¹⁰	18	15	42.5	14.2	5.6	1900	Baltimore, Md.....
28	224897		Ga. s.	Dione.....	20	10	50.1	11.0	5.6	1925	Poughkeepsie, N. Y.....
29	229538		Ga. s.	Dione II.....	17	12	43.5	11.2	5.0	1930	Clason Point, N. Y.....
30	202907	WKFG	Ga. s.	Director..... ¹¹	27	10	48.2	16.6	7.2	1906	East Boothbay, Me.....
31	225582	KLSW	Ga. s.	Dirigo II.....	36	24	65.8	12.4	5.8	1926	Boston, Mass.....
32	223845	KLSX	Ga. s.	Discoverer.....	46	36	66.0	18.0	9.6	1924	Wiscasset, Me.....
33	226257	KLSY	Ol. s.	Dispatch..... ¹²	16	11	46.9	9.5	5.6	1927	Lynn, Mass.....
34	229818		Ga. s.	Dixianne..... ¹³	18	16	40.4	10.5	5.2	1930	Stockton, Calif.....
35	205684	KLSZ	Ol. s.	DIXIE..... ¹⁴	73	50	94.5	14.1	8.0	1908	City Island, N. Y.....
36	209979	KLTA	Ga. s.	Dixie.....	27	18	54.1	10.5	6.3	1911	Essington, Pa.....
37	214203		Ga. s.	Dixie.....	27	21	50.9	12.8	5.3	1914	North Tonawanda, N. Y.....
38	225399		Ga. s.	Dixie V..... ¹⁵	19	15	45.0	10.5	5.0	1926	Wilmington, Del.....
39	226578	KLTB	Ga. s.	Dixie Belle.....	128	110	86.0	18.0	8.9	1927	Camden, N. J.....
40	231108		Ga. s.	Dixie Greyhound.....	19	13	43.9	10.6	5.5	1931	Annapolis, Md.....
41	230792		Ga. s.	Do-Bob.....	14	12	34.5	9.9	4.8	1931	Bellingham, Wash.....
42	224874	KLPR	Ol. s.	Doctor Brinkley..... ¹⁶	139	94	98.2	18.4	10.6	1925	Salisbury, Md.....
43	225094	KMLN	Ol. s.	DOCTOR BRINKLEY II..... ¹⁷	311	211	150.0	24.3	11.0	1925	New York, N. Y.....
44	220089		Ga. s.	Dodger III.....	24	16	58.2	11.0	5.5	1920	do.....
45	231114		Ga. s.	Dodie.....	14	12	33.4	9.2	4.1	1931	Seattle, Wash.....
46	207834		Ga. s.	Dodjewel II..... ¹⁸	36	21	62.8	13.5	6.5	1910	South Boston, Mass.....
47	221219	KLTC	Ga. s.	Dog Star III..... ¹⁹	23	16	56.2	11.5	4.5	1921	Stamford, Conn.....
48	232879		Ga. s.	Dolly M II.....	25	22	43.4	13.3	5.1	1926	Unknown.....
49	204378		Ga. s.	Doloma.....	43	29	65.9	14.0	6.6	1907	Spring Lake, Mich.....
50	232123		Ga. s.	Dolores.....	17	12	40.5	11.8	3.7	1932	Pascagoula, Miss.....
51	223178		Ga. s.	Dolphin..... ²⁰	36	24	63.3	12.6	5.6	1923	Milwaukee, Wis.....
52	227893		Ol. s.	Dolphin.....	64	43	73.0	18.6	8.1	1928	Los Angeles, Calif.....
53	225637		Ga. s.	Dolphin II..... ²¹	43	29	70.3	12.5	6.6	1926	New York, N. Y.....
54	233428		Ga. s.	Dolphin IV.....	6	5	26.5	9.0	4.3	1934	Seattle, Wash.....
55	224623		Ga. s.	Domage..... ²²	23	15	45.7	13.0	6.1	1925	Boothbay Harbor, Me.....
56	228342		Ga. s.	Domarbel.....	21	19	44.8	10.7	5.1	1929	Port Clinton, Ohio.....
57	220393	KLTD	Ga. s.	Domino II..... ²³	48	43	56.1	16.0	7.2	1920	Camden, N. J.....
58	208817	KLTE	Ga. s.	Donaldo..... ²⁴	85	58	99.9	16.7	7.7	1911	Nyack, N. Y.....

¹ Formerly ga. y. Amida.
² Formerly ga. y. ^a Unific. ^b Delna.
³ Formerly ^a ga. y. Haswell. ^b Canadian schooner yacht Haswell.
⁴ Formerly ga. y. ^a Camilla. ^b Charmille. ^c Discoverer.
⁵ Formerly ga. y. ^a Bets. ^b Williann III.

⁶ Formerly ga. y. Frances II. ^a ga. s. Patricia. ^b ga. s. Wahoo. ^c ga. y. Seeadler.
⁷ Formerly ^a ol. y. Jean II. ^b Formerly Canadian ga. y. Ding.
⁸ Formerly ol. y. Jean II.
⁹ Formerly Canadian ga. y. Ding.
¹⁰ Formerly ^a Dione. ^b Sea Scamp.
¹¹ Formerly ga. y. Dutchess.
¹² Formerly ga. y. Laura.

Line No.	Crew	Horsepower	Name of owner	Home port	Address of owner
1	7	600	William S. Barstow	New York, N. Y.	70 Pine Street.
2	1	250	Henry H. Barnard	Boston, Mass.	New Hartford, N. Y.
3	1	40	A. E. Bard	Tacoma, Wash.	Bremerton, Wash., Box 332.
4	1	32	Hugh Swartz	do.	1130 Broadway, Seattle, Wash.
5	1	150	Eugene Wynfield	Philadelphia, Pa.	Atlantic City, N. J.
6	1	310	Paul H. Deming	Detroit, Mich.	431 Griswold Street.
7	3	b 250	Floyd W. Hanchett	San Francisco, Calif.	1538 Burlingame Avenue, Burlingame, Calif.
8	1	250	H. M. Seagers	Rochester, N. Y.	40 Park Place, Geneva, N. Y.
9	3	150	Elizabeth A. Bellows	Detroit, Mich.	759 Atkinson Avenue.
10	4	400	Salvadoro Marcello	Newark, N. J.	South Amboy, N. J.
11	2	b 50	Preston Sturgess	Los Angeles, Calif.	6377 Bryn Mawr Drive, Hollywood, Calif.
12	1	130	John La Gatta	New York, N. Y.	Port Washington, Long Island, N. Y.
13	2	300	Louis E. Emerman	Chicago, Ill.	2208 Pratt Boulevard.
14	3	24	John B. Kelley	New York, N. Y.	49 East Tenth Street.
15	2	25	W. W. Pedder	Los Angeles, Calif.	3801 West Seventh Street.
16	1	40	Langhorne Gibson	Rockland, Me.	602 Madison Avenue, New York, N. Y.
17	3	100	D. M. DeGruchy	Annapolis, Md.	Fullerton, Md.
18	1	400	J. S. Johnson	New York, N. Y.	New Brunswick, N. J.
19	1	50	Chesapeake Marine Railway (Md.)	Baltimore, Md.	Philpot and Point Streets.
20	1	60	Frederick P. Bollinger	New York, N. Y.	339 Ridge Street, Newark, N. J.
21	1	400	Mrs. E. H. Scott	Erie, Pa.	323 West Front Street.
22	2	94	Richard N. Knight	Philadelphia, Pa.	Rolling Road, Bryn Mawr, Pa.
23	3	1,200	Albert Raymol	do.	228 North Virginia Avenue, Atlantic City, N. J.
24	1	40	J. W. McFarland	Boston, Mass.	40 Central Street.
25	1	180	B. M. Baruch, jr.	New York, N. Y.	60 Beaver Street.
26	2	b 290	William Borden	Los Angeles, Calif.	1533 Talmadge Street, Hollywood, Calif.
27	1	b 15	Harold M. Bedell	Bridgeport, Conn.	Ponus Street, Stamford, Conn.
28	2	230	Paul V. Shields	New York, N. Y.	52 Wall Street.
29	1	250	F. W. Clark	Boston, Mass.	90 Federal Street.
30	2	28	J. Sheridan Fahstock	New York, N. Y.	Great Neck, L. I., N. Y.
31	2	300	A. B. Houghton	New Bedford, Mass.	South Dartmouth, Mass.
32	4	65	Joseph Pulitzer	Bar Harbor, Me.	c/o St. Louis Despatch, St. Louis, Mo.
33	3	440	Frank O. Paine	Boston, Mass.	11 Beacon Street.
34	2	160	Fred E. Pettit, jr.	Los Angeles, Calif.	804 North Roxbury Drive, Beverly Hills, Calif.
35	6	160	Robert Barbour	New York, N. Y.	Patterson, N. J.
36	2	b 50	Walter E. Reid	Bath, Me.	Georgetown, Me.
37	2	48	Arthur G. Maddigan	Buffalo, N. Y.	223 Beard Avenue.
38	5	100	Dorothy Doten Roberts	Boston, Mass.	417 Commercial Street, Weymouth, Mass.
39	7	300	Jacob Aron	New York, N. Y.	95 Wall Street.
40	2	100	Frederick Smith	Memphis, Tenn.	226 Washington Avenue.
41	1	150	H. W. Diehl	Bellingham, Wash.	2714 Park Drive.
42	12	360	J. R. Brinkley	Wilmington, Del.	Milford, Kans.
43	8	b 1000	Dr. John R. Brinkley	Corpus Christi, Tex.	Del Rio, Tex.
44	2	400	Harold I. Pratt	New York, N. Y.	26 Broadway.
45	1	40	R. W. Mitchell	Seattle, Wash.	2586 Third Avenue West.
46	3	80	Katherine J. Walling	Washington, D. C.	Arlington Hotel.
47	2	200	William H. Gidley	Providence, R. I.	215 Arlington Avenue.
48	1	100	W. J. Lancaster	Tampa, Fla.	Citrus Exchange Building.
49	2	60	Alex W. Hompe	Grand Haven, Mich.	Pantlind Hotel, Grand Rapids, Mich.
50	1	35	Louis M. Johnson	New Orleans, La.	2925 Napoleon Avenue.
51	3	600	Albert G. Milbank	New York, N. Y.	49 Wall Street.
52	5	b 200	Arthur Letts, jr.	Los Angeles, Calif.	Subway Terminal Building.
53	4	600	W. P. Laytham	New York, N. Y.	76 Passaic Avenue, Passaic, N. J.
54	1	22	J. K. Farrow	Seattle, Wash.	1212 Shelby Street.
55	2	40	Douglas Dearborn	New York, N. Y.	280 Park Avenue.
56	3	200	Frederick M. Tobin	Rochester, N. Y.	9 Lake View Park.
57	3	70	Russell W. Trimpl	New York, N. Y.	607 Hamilton Road, South Orange, N. J.
58	6	b 250	Steadman Fruit Co. (Tex.)	Port Arthur, Tex.	Beaumont, Tex.

¹³ Formerly ga. y. Betty Lou.
¹⁴ Formerly ga. y. Gertrude IV.
¹⁵ Formerly ga. y. Lewellyn.
¹⁶ Formerly ol. y.
 a Alcedo.
 b Ione.
 c Halara.
 d Buccaneer.
 e Amazon.
¹⁷ Formerly ol. y. Shadow K.
¹⁸ Formerly ga. y. Willanda.
¹⁹ Formerly ga. y. Lucetta.

²⁰ Formerly ga. y.
 a Polly Lee.
 b Flash.
²¹ Formerly ga. y.
 a Roballis III.
 b Rebel.
²² Formerly ga. y. Winkus.
²³ Formerly ga. y.
 a Nahnecka.
 b Arline.
 c Anado.
²⁴ Formerly ga. y.
 a Itasca II.
 b Get Away.
 c Mimspearl.

Line No.	Official No.	Signal and radio-call letters	Rig	Name of yacht	Tonnage		Register dimensions			When built	Where built
					Gross	Net	Length	Breadth	Depth		
MOTOR YACHTS—Continued											
1	228465		Ga. s.	¹ Donelan	23	20	44.1	11.2	5.4	1929	Stockton, Calif.
2	229529		Ga. s.	Donmargeo	63	43	78.0	15.0	6.7	1930	Morris Heights, N. Y.
3	228275		Ga. s.	Donna G.	14	10	38.0	9.1	4.4	1929	Seattle, Wash.
4	233405		Ga. s.	Donna Fae	11	8	30.1	9.1	5.1	1934	do.
5	224255		Ga. s.	Donnygill	79	49	64.9	18.0	6.0	1924	Bath, Me.
6	233040		Ga. s.	Donolle	14	12	31.6	10.0	4.5	1934	Seattle, Wash.
7	219253		Ga. s.	Dont Worry	19	11	45.6	9.1	3.9	1916	Evansville, Ind.
8	224503		Ga. s.	Doodeen	21	14	52.3	12.0	6.0	1925	Los Angeles, Calif.
9	127529		Ga. s.	² Doodle II	31	27	56.3	15.5	6.9	1900	South Boston, Mass.
10	227735		Ga. s.	Dorcat	18	12	48.2	11.0	5.4		Unknown
11	222891		Ga. s.	³ Dorella	51	34	73.0	14.0	6.7	1923	New York, N. Y.
12	223159	KLTF	Ga. s.	Dorello II	23	20	59.0	13.6	7.8	1912	East Boothbay, Me.
13	229090	KLTG	Ga. s.	⁴ Doreta	62	42	76.0	15.0	6.5	1929	Camden, N. J.
14	220406		Ga. s.	⁵ Dorimar	22	17	53.9	11.0	4.9	1920	Milwaukee, Wis.
15	213723	KLTH	Ga. s.	Dorinda	82	71	73.0	18.1	8.5	1915	Camden, N. J.
16	225400	KLTI	Ga. s.	⁶ Doris	70	48	74.0	15.1	7.5	1926	New York, N. Y.
17	222410	KLTI	Ga. s.	⁷ Doris	32	27	50.5	16.0	6.7	1922	Island Heights, N. J.
18	226118	KMIJ	Ga. s.	⁸ Dorimar	127	110	85.0	18.0	8.9	1926	Camden, N. J.
19	228896	KLTK	Ga. s.	Dormay	29	19	48.5	12.6	6.1	1929	Bayonne, N. J.
20	230520	KLTL	Ol. s.	DOROMAR	152	124	102.1	20.3	8.9	1931	Bridgeport, Conn.
21	226534		Ga. s.	⁹ Doroteo	19	16	40.5	14.0	6.3	1927	South Bristol, Me.
22	224454		Ga. s.	Dorothea II	24	19	48.8	12.0	5.1	1925	College Point, N. Y.
23	226564		Ga. s.	¹⁰ Dorothea II	19	13	47.0	11.6	5.2	1927	Bayonne, N. J.
24	215276		Ga. s.	Dorothy	19	16	55.6	10.3	4.4	1915	Salisbury, Md.
25	227527		Ga. s.	Dorothy	15	13	37.7	11.4	4.6	1928	Seattle, Wash.
26	232040		Ga. s.	Dorothy	21	16	40.8	12.6	4.4	1914	Camden, N. J.
27	228154		Ga. s.	Dorothy III	15	13	39.0	10.0	4.5	1928	Tacoma, Wash.
28	206513		Ga. s.	Dorothy B.	17	14	55.0	10.1	5.1	1907	New York, N. Y.
29	216504		Ga. s.	Dorothy F.	9	6	35.0	10.0	4.0	1918	Seattle, Wash.
30	227326		Ga. s.	Dorothy M.	16	5	38.7	15.5	4.5	1927	Biloxi, Miss.
31	220207		Ga. s.	¹¹ Dor-Ray	25	17	57.8	11.0	5.5	1920	New York, N. Y.
32	224213		Ga. s.	Dorsal	45	27	71.1	15.0	7.0	1924	Los Angeles, Calif.
33	229049		Ga. s.	¹² Doubloon	21	13	44.4	12.6	6.9	1925	Port Hawkesbury, N. S.
34	230026		Ga. s.	Douglas A.	10	9	31.4	9.0	4.7	1930	Seattle, Wash.
35	225355	KLTM	Ga. s.	Dragoon	41	23	60.0	14.5	9.5	1925	Port Hawkesbury, N. S.
36	225635		Ga. s.	¹³ Dragoon	70	48	74.0	15.1	7.5	1926	New York, N. Y.
37	228356		Ga. s.	Drawyah	23	16	51.6	11.0	5.8	1929	Baltimore, Md.
38	232992		Ga. s.	Drayton	17	14	38.5	11.0	5.1	1929	Wilmington, Del.
39	225534		Ga. s.	Dream	20	14	43.5	10.8	5.8	1926	Los Angeles, Calif.
40	228407		Ga. s.	Dream Castle	13	12	31.2	12.4	3.6	1923	Tacoma, Wash.
41	228654		Ga. s.	Dream Girl	27	18	48.0	12.1	5.8	1929	Philadelphia, Pa.
42	228905	KLTN	Ol. s.	Dream Girl	157	121	92.0	20.0	8.7	1929	Camden, N. J.
43	220434	KLTP	Ga. s.	Dreamer	34	21	58.1	12.8	5.8	1926	Vegesack, Germany
44	228449		Ga. s.	Dreamer	17	15	47.7	12.4	7.3	1929	Boothbay Harbor, Me.
45	228324		Ga. s.	¹⁴ Dreamer	18	12	45.3	10.1	5.0	1911	Baltimore, Md.
46	231723		Ol. s.	Dreamer	22	19	44.3	10.8	5.2	1932	Oakland, Calif.
47	228656		Ga. s.	Dreamlady II	21	19	44.8	10.7	5.1	1929	Port Clinton, Ohio
48	232417		Ga. s.	¹⁵ Dreamland	16	11	35.5	12.1	5.2	1933	Washington, D. C.
49	203999	KLTQ	Ga. s.	Dreamwold	18	12	45.7	12.9	4.0	1907	New Haven, Conn.
50	221235		Ga. s.	¹⁶ Drieka	22	17	53.9	11.0	4.9	1921	Milwaukee, Wis.
51	225092		Ga. s.	Drifter	17	11	43.0	10.5	5.3	1925	Morris Heights, N. Y.
52	229636		Ol. s.	¹⁷ Driftwood	28	25	46.0	11.3	6.0	1930	Keyport, N. J.
53	206860		Ga. s.	Drone	30	20	41.6	13.8	7.0	1909	New Rochelle, N. Y.
54	206235	KLTR	Ga. s.	¹⁸ Duchess	53	43	73.5	18.0	9.6	1909	Boston, Mass.
55	231550		Ga. s.	¹⁹ Duke	10	8	30.8	8.4	4.4	1932	Seattle, Wash.
56	219252		Ga. s.	²⁰ Dunworkin	64	43	75.0	15.2	7.0	1919	Greenwich, Conn.
57	210242		Ga. s.	Dusky	16	11	55.5	9.4	5.9	1910	Port Clinton, Ohio
58	232193		Ga. s.	Dutch	10	10	32.2	11.0	5.0	1933	Oakland, Calif.
59	231294		Ga. s.	²¹ Dutch Mald.	9	7	30.0	8.8	4.7	1920	Puget Sound, Wash.

¹ Formerly ga. y. Tapawinga.
² Formerly (a sch. y. Charmer.
 (b ga. y. Laurens.
³ Formerly ga. y. (a Alice W.
 (b Caroline.
 (c Mono.
⁴ Formerly ga. y. Sahlou.
⁵ Formerly ga. y. (a Olalen.
 (b Dea Maris.

⁶ Formerly ga. y. Mary D.
⁷ Formerly ga. y. (a Summer Girl.
 (b Ranora III.
⁸ Formerly ga. y. Hobomok.
⁹ Formerly ga. y. Seagull.
 (a Dorian.
¹⁰ Formerly ga. y. (b Ballymena.
 (c Rhea II.
¹¹ Formerly British ga. y. Doubloon.

Line No.	Crew	Horsepower	Name of owner	Home port	Address of owner
1	1	b 200	F. Somers Peterson	San Francisco, Calif.	Box 435, San Rafael, Calif.
2	6	1,000	George F. Breen	New York, N. Y.	Rye, N. Y.
3	3	200	Alaska Pacific Salmon Company (Nev.)	Ketchikan, Alaska	
4	1	31	R. E. Harmon	Seattle, Wash.	932 North Eighty-first Street.
4	5	100	Frederick C. Voos	Miami, Fla.	Hypoluxo, Fla.
5	1	40	Donald V. S. Hill	Seattle, Wash.	328 West Ewing Street.
6	2	32	Michael D. Helfrich	Evansville, Ind.	1801 West Franklin Street.
7	1	450	Shelly M. Stody	Los Angeles, Calif.	903 Worsham Drive, Whittier, Calif.
8	4	24	E. S. Penn	Wilmington, N. C.	Reidville, N. C.
9	1	24	Leroy Helms	Baltimore, Md.	1732 Jackson Street.
10	4	360	William P. Allen	Wilmington, Del.	DuPont Building, Tenth and Market Streets.
11	3	55	Thomas H. Shepard	Boston, Mass.	40 Central Street.
12	6	700	Douglas F. Wheeler	Detroit, Mich.	415 Burns Drive.
13	1	300	R. G. Martin	Toledo, Ohio	Park Lane Hotel.
14	3	120	Mary P. Lloyd	Philadelphia, Pa.	401 East Maple Avenue, Merchantville, N. J.
15	5	200	Miles L. Clark	Elizabeth City, N. C.	Riverside Drive.
16	2	42	Samuel Zemurray, jr.	New Orleans, La.	2 Audubon Place.
17	5	300	Margaret W. Love	New York, N. Y.	Hillcrest Road, Englewood, N. J.
18	1	250	William R. Bohmert	do.	Walton Avenue, Mamaroneck, N. Y.
19	8	700	Macholm Corporation (Del.)	do.	25 Madison Avenue.
20	1	24	W. Logan MacCoy	Philadelphia, Pa.	Sixty-ninth Street and City Line, Overbrook, Pa.
21	1	65	Alfred Robert Kraemer	New York, N. Y.	Fifth Avenue and Tenth Street, College Point, N. Y.
22	1	96	H. C. Courten	do.	Richmond Hill, Long Island, N. Y.
23	2	165	Alfred A. Henes	Milwaukee, Wis.	1202 Sheridan Road, Menominee, Mich.
24	1	65	O. C. Spencer	Seattle, Wash.	Dexter Horton Building.
25	1	24	Kingmore Johnson	Tampa, Fla.	Boca Grande, Fla.
26	1	50	Thomas Mairs, jr.	Tacoma, Wash.	3709 North Washington Street.
27	1	50	J. Simpson Blue	New York, N. Y.	233 Wierfield Street (B).
28	1	15	J. Addison Smith	Seattle, Wash.	6414 Greenwood Avenue.
29	2	30	Louis V. Rand	Gulfport, Miss.	Waveland, Miss.
30	2	b 100	Charles H. Eglee, jr.	New Haven, Conn.	1298 Chapel Street.
31	2	350	John Barneson	Los Angeles, Calif.	Hillsborough, Calif.
32	2	40	Arthur Rushton	Providence, R. I.	334 Westminster Street.
33	1	24	Duncan A. Jacobson	Seattle, Wash.	Edmonds, Wash.
34	2	25	Stanley H. Barrows	San Francisco, Calif.	2915 Vallejo Street.
35	6	200	B. Joan Rentschler	Miami, Fla.	c/o First National Bank, Miami Beach, Fla.
36	2	300	E. Bartlett Hayward	Annapolis, Md.	Box 315.
37	1	100	E. D. Belknap	New York, N. Y.	1 West Sixty-seventh Street.
38	1	b 300	Edgar T. Howes	Los Angeles, Calif.	1090 Armada Drive, Pasadena, Calif.
39	1	16	Guy Malnprice	Tacoma, Wash.	6833 South Thompson Avenue.
40	3	300	John F. Johnson	Philadelphia, Pa.	3537 North Ninth Street.
41	9	400	Reamey E. Fields	Cincinnati, Ohio	Union Central Building.
42	1	120	Arrow Oil Co. (R. I.)	Providence, R. I.	510 Hospital Trust Building.
43	1	15	Henry Faxon	Boston, Mass.	300 Adams Street, Quincy, Mass.
44	1	50	Frank D. McCarthy	do.	152 Summer Street.
45	1	b 35	Frederick Albertson	San Francisco, Calif.	5819 Shafter Avenue, Oakland, Calif.
46	2	200	Florence T. Clark	Grand Haven, Mich.	703 Cambridge Boulevard, Grand Rapids, Mich.
47	1	40	Walter L. Sanders	Washington, D. C.	3412 Brothers Place SE.
48	2	28	Eva M. Reinhardt	New York, N. Y.	124-14 Fifteenth Avenue, College Point, New York, N. Y.
49	3	450	Henry E. Beyster	Detroit, Mich.	General Motors Building.
50	1	360	J. J. Carroll	Houston, Tex.	Union National Bank Building.
51	1	75	Wardwell Jones	Bridgeport, Conn.	Saugatuck, Conn.
52	2	25	Levin B. Huntington	New York, N. Y.	115 Hopkins Place, Baltimore, Md.
53	5	b 60	Herbert G. Wellington	do.	120 Broadway.
54	1	80	Nelson Troyer	Seattle, Wash.	601 Myrtle Street.
55	3	200	B. H. Strauss	New York, N. Y.	215 West Ninety-second Street.
56	1	65	Ernest J. Grossmann	do.	89 McAdoo Avenue, Jersey City, N. J.
57	1	30	Philip M. Comber	San Francisco, Calif.	Alameda Air Port Harbor, Alameda, Calif.
58	1	40	E. J. Ketcham	Seattle, Wash.	1551 Railroad Avenue, South.

¹² Formerly ga. y. Granada IV.

¹³ Formerly U. S. Customs ga. s. Dreamer.

¹⁴ Formerly ga. y. Gertrude.

¹⁵ Formerly ga. y. {a I. O. U.
b Thetis VII.

{c Arbella.

¹⁶ Formerly ol. s. Anabas II.

¹⁷ Formerly schooner yacht {a Shiyessa IV.

{b Shawna.

¹⁸ Formerly ga. y. Mepra.

{a Jane VII.

¹⁹ Formerly ga. y. {b Charmæ.

{c Sally Jean V.

{a Susanne.

²⁰ Formerly ga. y. {b K. Elanora.

{c Rambler III.

²¹ Formerly U. S. N. ga. s. No. 8504.

Line No.	Official No.	Signal and radio-call letters	Rig	Name of yacht	Tonnage		Register dimensions			When built	Where built
					Gross	Net	Length	Breadth	Depth		
MOTOR YACHTS—Continued											
1	223257	KLTS	Ol. s.	Dwyn Wen (composite)	36	65	93.0	20.0	9.5	1900	Dartmouth, England
2	207406		Ga. s.	Eagle	19	16	45.0	12.0	6.4	1910	Stamford, Conn.
3	216658		Ga. s.	Eagle Point	24	19	46.1	14.6	4.8	1918	Pleasure Bay, N. J.
4	226186	KLTT	Ga. s.	Eala	127	110	85.0	18.0	8.9	1926	Camden, N. J.
5	231462	KLTV	Ga. s.	Earlste III	49	33	59.8	15.0	6.8	1932	Brooklyn, N. Y.
6	224580		Ga. s.	East Wind	14	11	37.8	9.7	5.6	1922	Vancouver, British Columbia
7	222667		Ga. s.	Ebco	23	15	45.4	12.0	6.0	1922	Woolwich, Me.
8	139913		Ga. s.	F Mth	19	13	49.8	8.4	5.4	1900	Syracuse, N. Y.
9	228619		Ga. s.	Edith C	22	21	44.7	10.5	5.5	1926	Stockton, Calif.
10	210032		Ga. s.	Edith H	15	13	38.5	10.0	4.2	1912	Seattle, Wash.
11	136762		Ga. s.	Edith T	26	18	55.3	15.1	5.9	1899	Perry, Me.
12	203316		Ga. s.	Edithia	61	41	98.8	14.0	6.2	1909	New York, N. Y.
13	224869		Ga. s.	Edjumar	27	18	46.4	12.6	6.1	1925	Bay Head, N. J.
14	232207		Ga. s.	Edkareu	31	21	52.8	12.7	6.1	1933	Philadelphia, Pa.
15	230382		Ga. s.	Edlen	34	23	52.7	13.6	5.3	1930	Salisbury, Md.
16	204158	KLTW	Ga. s.	Edlouadma	44	38	64.4	15.0	6.1	1907	Long Island City, N. Y.
17	233220		Ga. s.	Edlu	19	16	48.0	12.8	7.9	1934	City Island, N. Y.
18	205148		Ga. s.	Edna	18	15	55.3	10.0	4.7	1908	New York, N. Y.
19	210016		Ga. s.	Edna	17	12	46.0	11.5	5.6	1912	Los Angeles, Calif.
20	218609		Ga. s.	Edna B	89	81	68.8	18.5	5.4	1919	Miami, Fla.
21	230745		Ga. p.	Edna Chester	58	56	62.3	21.9	4.0	1893	Toledo, Ohio
22	228694		Ol. s.	Edna Mae	10	9	37.4	11.5	5.9	1929	Aberdeen, Wash.
23	213212	KLTX	Ga. s.	Edora	71	56	80.7	15.9	7.1	1915	Morris Heights, N. Y.
24	229028		Ga. s.	Edorea III	60	41	72.1	13.7	7.7	1929	Annapolis, Md.
25	233480		Ga. s.	Edorea IV	21	19	44.8	10.7	5.1	1934	Port Clinton, Ohio
26	229112		Ga. s.	Edreina II	21	14	46.0	11.2	5.1	1929	New York, N. Y.
27	229574	KLTY	Ga. s.	Edris	74	50	71.3	17.5	6.6	1930	Wilmington, Del.
28	233947		Ol. s.	Edrus	20	17	42.2	13.5	7.2	1935	Camden, N. J.
29	229674		Ga. s.	Edsel Ford	16	13	44.8	10.7	5.1	1930	Port Clinton, Ohio
30	221077		Ga. s.	Edsella	30	25	59.3	12.3	4.6	1912	Essington, Pa.
31	216812		Ga. s.	Edward G. S.	29	19	70.9	10.8	5.7	1912	Biloxi, Miss.
32	228266	KLTZ	Ga. s.	Eepee	49	33	69.2	13.5	5.8	1929	Stamford, Conn.
33	228364	KLUA	Ga. s.	Eefesbee	20	13	40.2	11.5	5.7	1929	Bayonne, N. J.
34	225734		Ga. s.	Efra II	20	14	45.3	12.4	5.3	1926	Babylon, N. Y.
35	229199	KLUB	Ol. s.	EGERIA	291	198	119.4	23.0	11.8	1929	Boston, Mass.
36	229058		Ga. s.	Egypti	18	15	38.0	11.3	5.5	1929	Wilmington, Del.
37	229522		Ga. s.	El Alba	21	14	46.0	11.2	5.1	1930	Clason Point, N. Y.
38	212290		Ga. s.	El Anita	16	12	42.4	11.6	4.5	1910	St. Andrew, Fla.
39	227762		Ga. s.	El Baroda	31	25	51.8	14.0	5.0	1928	Chicago, Ill.
40	226547		Ga. s.	El Capitan	12	9	33.2	8.2	4.2	1918	Boston, Mass.
41	226445		Ol. s.	El Dorado	47	31	62.4	15.0	7.6	1927	Los Angeles, Calif.
42	227862		Ga. s.	El Dorann	23	19	41.3	11.5	6.0	1928	Seattle, Wash.
43	233265		Ga. s.	El Jon	11	9	33.1	8.5	4.3	1918	Portsmouth, N. H.
44	121128		Ga. s.	El Mar	27	22	44.0	16.2	6.5	1878	San Francisco, Calif.
45	226921		Ol. s.	El Mistico	20	16	42.7	10.5	5.4	1927	Seattle, Wash.
46	232424		Ga. s.	El Nido	25	17	48.0	12.7	5.2	1933	Riverside, R. I.
47	220293	WDFL	Ga. s.	El Perrito	37	25	60.6	14.6	5.8	1920	Oakland, Calif.
48	227911		Ga. s.	El Phileen II	18	16	39.6	11.7	5.8	1928	Seattle, Wash.
49	211263		Ga. s.	El Rene	16	11	38.7	11.0	6.4	1913	Port Clinton, Ohio
50	232267		Ga. s.	El Tempo III	23	16	43.8	11.0	5.3	1930	Manitowoc, Wis.
51	231870		Ga. s.	El Toro	20	20	34.2	13.9	4.4	1932	Los Angeles, Calif.
52	211654		Ga. s.	El Vago	19	16	40.4	10.8	7.3	1913	San Diego, Calif.
53	225831		Ga. s.	El Vera	9	8	27.8	8.6	4.9	1926	Tacoma, Wash.
54	230248		Ga. s.	Ela-Reeb	18	12	41.2	10.9	5.1	1930	Hamburg, Germany
55	231803		Ga. s.	Elanel	22	19	40.8	10.9	4.1	1919	Mare Island, Calif.
56	226606		Ga. s.	Elan Vital	39	27	57.7	14.0	6.1	1926	Bayonne, N. J.
57	207852		Ga. s.	Elator IV	18	11	60.0	10.4	5.2	1909	Oshkosh, Wis.
58	218480	KLUC	Ga. s.	Elharoda	63	36	81.0	14.3	6.0	1919	New York, N. Y.
59	229309	KLUD	Ol. s.	Elda	194	132	126.7	18.0	9.7	1930	Bay City, Mich.

1 Formerly ga. y. ^a Flowene. ^b Yeo-Ho.
^a ga. y. Alfredine IV.
 2 Formerly ^b ga. y. Edithis. ^c U. S. Navy ga. s. Edithia.
 3 Formerly ga. y. Good Luck II.
 4 Formerly ag. y. Wicomico.

^a Lillian II.
^b Miramar.
^c Spitfire IV.
 6 Formerly ga. y. ^a Lethe. ^b Victoria.
 7 Formerly ga. y. Helen Louise Norris.
 8 Formerly ga. y. Reloa II.

Line No.	Crew	Horsepower	Name of owner	Home port	Address of owner
1	10	75	Eugene Overton	Los Angeles, Calif.	621 West Twenty-third Street.
2	2	65	Friedrich Frischmann	New York, N. Y.	427 East Sixty-sixth Street.
3	4	37	Bernard M. Baruch	do	598 Madison Avenue.
4	7	300	R. W. Bingham	Louisville, Ky.	c/o Louisville Times.
5	1	390	Samuel E. Haines	Philadelphia, Pa.	1013 Cherry Street.
6	1	32	Onno Hendrikson	Seattle, Wash.	Olympia, Wash.
7	2	112	Eberts Brothers Co. (Mich.)	Detroit, Mich.	2319 Riddle Avenue, Wyandotte, Mich.
8	1	200	Kathryn Bascom	Boston, Mass.	8 Winthrop Place, Quincy, Mass.
9	1	100	E. E. Chase, Jr.	San Francisco, Calif.	64 West Santa Clara Street, San Jose, Calif.
10	1	20	Otto Suter, Jr.	Seattle, Wash.	3828 Cheasty Boulevard.
11	2	44	Millicent Patricia Casey	Boston, Mass.	53 Globe Street, Fall River, Mass.
12	3	230	Maude F. Godfrey	Philadelphia, Pa.	3401 Warden Drive.
13	1	60	Edgar A. Ill.	Newark, N. J.	1004 Broad Street.
14	3	130	Katharine W. Reuss	Philadelphia, Pa.	220 Latch's Lane, Merion, Pa.
15	2	260	C. Edwin Webb	Philadelphia, Pa.	York Road and Spruce Avenue, Jenkintown, Pa.
16	2	674	Amelia Robert Montague	New Orleans, La.	9018 Quince Street.
17	2	40	Rudolph J. Schaefer	New York, N. Y.	Wildwood Circle, Preyor Manor, Larchmont, N. Y.
18	1	65	Robert S. Gitterman	New York, N. Y.	135 Ocean Avenue (B).
19	1	100	M. C. Tweedy	Los Angeles, Calif.	515 La Reina Street, Downey, Calif.
20	2	50	Robert Busby	Miami, Fla.	Box 729.
21	1	60	Andrew C. Chester	Detroit, Mich.	8375 West Jefferson Avenue.
22	1	8	Stanton Price	Sitka, Alaska	Care Otto Wilde, Entrance Island, Alaska.
23	4	300	Collanni & Dire Co. (Ill.)	Chicago, Ill.	356 Union Station Building.
24	4	250	Sophia Jones	New York, N. Y.	2105 Burr Avenue, Pelham, N. Y.
25	2	300	Henry Oliver Rea	Miami, Fla.	South Ocean Boulevard, Palm Beach, Fla.
26	1	140	Edward H. Morse	Hartford, Conn.	647 Park Road, West Hartford, Conn.
27	5	125	Ernest duPont	Wilmington, Del.	Kennett Pike.
28	1	65	Russel L. Heberling	Philadelphia, Pa.	Kenilworth Apartments, Alden Park.
29	2	180	Thomas T. Parker	Boston, Mass.	1045 Commonwealth Avenue.
30	1	50	A. E. Taylor	Philadelphia, Pa.	Chester, Pa.
31	2	300	Edward G. Schielder	New Orleans, La.	717 Bienville Street.
32	3	600	Edward Plant	Bridgeport, Conn.	Ponus Street, Darien, Conn.
33	1	125	George O. Burke	New York, N. Y.	78 William Street.
34	2	180	Edward C. Blum	do	Bay Shore, N. Y.
35	12	600	J. Howard Paw	Philadelphia, Pa.	1608 Walnut Street.
36	1	100	Alwilda M. Stevens	do	218 North Street, Cape May, N. J.
37	2	300	R. D. Forgan	New York, N. Y.	Highland Park, Ill.
38	1	40	Louis B. Reitman	Chicago, Ill.	58 East Washington Street.
39	2	200	Henry C. Grebe	Nashville, Tenn.	400 North Michigan Avenue, Chicago, Ill.
40	1	90	Arthur O. Forsyth	San Francisco, Calif.	1455 Marin Avenue, Albany, Calif.
41	2	670	Edwin W. Pauley	Los Angeles, Calif.	195 La Verada Road, Pasadena, Calif.
42	1	150	Bennett Baldy	Seattle, Wash.	c/o Security National Bank, Everett, Wash.
43	1	35	John H. Kucher	do	2407 Harvard Avenue North.
44	1	35	George I. Peterson	San Francisco, Calif.	221 Wildwood Avenue, Piedmont Calif.
45	1	40	Seattle Transfer Co. (Wash.)	Seattle, Wash.	24 West Connecticut Street.
46	1	300	Edward E. Dickinson, jr.	Hartford, Conn.	Essex, Conn.
47	2	665	Ben S. McGlashan	Los Angeles, Calif.	1417 South Figueroa Street.
48	1	65	T. S. Toby	Seattle, Wash.	2507 West Viewmont Way.
49	1	35	Buchard E. Stewart	New York, N. Y.	203 East Forty-second Street.
50	2	6150	Louis F. Weber	Rochester, N. Y.	505 Elm Street, Syracuse, N. Y.
51	2	64	J. P. Avian	Los Angeles, Calif.	1147 Broad Street, Wilmington, Calif.
52	2	45	N. J. Shupe	do	Pasadena, Calif.
53	1	40	Charles M. Thomsen	Seattle, Wash.	3515 East Martin Street.
54	2	160	Robert C. Schock	New York, N. Y.	514 West Fifty-seventh Street.
55	1	685	Elwood T. Theobald	San Francisco, Calif.	Box 1141, Oakland, Calif.
56	2	6200	Frank B. Long	Los Angeles, Calif.	555 South Flower Street.
57	1	60	St. Clair Ede	Dubuque, Iowa	1075 Julien Avenue.
58	5	6400	Norman Mayer	New Orleans, La.	819 Gravier Street.
59	10	1400	Arthur V. Davls	New York, N. Y.	230 Park Avenue.

9 Formerly ga. y. El Pescado.
 10 Formerly ga. y. Quiquingus.
 11 Formerly ga. y. Ponce.
 12 Formerly ol. y. Sialia.
 13 Formerly U. S. N. No. 6585.
 14 Formerly U. S. Navy ga. s. No. 6538.
 15 Formerly schooner Frolic.

16 Formerly ga. y. Pasado Manana.
 17 Formerly ga. y. Chatana.
 18 Formerly ga. y. Virginia D.
 19 Formerly U. S. N. ga. s. No. 3670.
 20 Formerly ga. y. Irene E. II.
 21 Formerly ga. y. Valerie.

Line No.	Official No.	Signal and radio call letters	Rig	Name of vessel	Tonnage		Register dimensions			When built	Where built
					Gross	Net	Length	Breadth	Depth		
MOTOR YACHTS—Continued											
1	227925		Ga. s.	Eldes	27	25	54.9	19.0	3.9	1928	Bay Point, Fla.
2	229928		Ga. s.	Eleanor	22	19	42.7	11.6	5.4	1930	Seattle, Wash.
3	228608		Ga. s.	Eleanor	45	35	59.5	13.6	5.3	1929	Chicago, Ill.
4	230803		Ga. s.	Eleanor	18	16	40.4	10.5	5.2	1931	Stockton, Calif.
5	231747		Ga. s.	Eleanor	16	11	48.6	10.2	5.1	1921	Bayonne, N. J.
6	232431		Ga. s.	Eleanor	29	28	45.5	13.8	2.7		Unknown
7	230332		Ga. s.	Eleanor III	27	20	51.8	12.5	5.4	1930	Erie, Pa.
8	224469		Ga. s.	Eleanor Francis	11	9	33.7	9.5	5.1	1925	Seattle, Wash.
9	230024	KMXD	Ol. s.	Electra	121	82	89.0	18.2	9.2	1930	do.
10	211194	KLUG	Ga. s.	Elema	16	16	51.3	11.2	6.5	1913	New York, N. Y.
11	206251		Ga. s.	Elena	27	22	65.0	12.1	5.8	1909	do.
12	214659	KLUH	Ga. s.	Elm	22	15	52.0	12.2	4.8	1917	Atlantic City, N. J.
13	213211		Ga. s.	Elfen II	32	24	57.5	14.1	6.0	1915	Morris Heights, N. Y.
14	230319		Ga. s.	Elf King	21	18	48.0	10.2	5.5	1918	Mare Island, Calif.
15	227670	WGDN	Ol. s.	ELFREDA	306	208	128.5	23.2	12.8	1928	Bay City, Mich.
16	227459		Ga. s.	Elgwen	10	9	35.2	9.1	4.3	1923	Seattle, Wash.
17	225605	KLUG	Ga. s.	Elda	52	36	77.7	14.1	6.0	1926	Stamford, Conn.
18	225747		Ga. s.	Elinor	18	11	45.4	14.7	4.9	1926	Los Angeles, Calif.
19	222463	KLUK	Ga. s.	Elise	45	40	53.6	17.4	9.0	1922	Camden, N. J.
20	223960	KLUL	Ga. s.	Elise	59	51	62.2	16.5	7.3	1924	do.
21	227926		Ga. s.	Elise	23	15	55.5	10.4	5.0	1928	Bay City, Mich.
22	230499		Ga. s.	Elise	21	19	44.8	10.7	5.1	1931	Port Clinton, Ohio
23	223917		Ga. s.	Elizabeth	18	12	44.0	12.6	7.5	1924	Thomaston, Me.
24	229200		Ga. s.	Elizabeth	18	16	40.4	10.5	5.2	1929	Stockton, Calif.
25	220457	KLUM	Ga. s.	Elizabeth II	19	12	39.2	11.5	6.1	1920	Philadelphia, Pa.
26	232715		Ga. s.	Elizabeth II	25	23	45.1	11.8	4.7	1931	Stockton, Calif.
27	203174		Ga. s.	Elkhorn	63	47	81.5	13.7	7.0	1906	Boston, Mass.
28	228750		Ga. s.	Ellanor	28	19	47.2	12.6	6.1	1929	Millford, Pa.
29	227957		Ga. s.	Ellen	7	5	34.1	8.1	3.5	1928	Seattle, Wash.
30	231271		Ga. s.	Ellen B.	23	20	45.0	14.0	4.1	1905	Rumford, R. I.
31	229930	KMAL	Ol. s.	Ellenar	158	125	94.2	20.0	8.7	1930	Camden, N. J.
32	209819		Ga. s.	Ellenora	24	21	42.0	11.8	5.6	1912	Hoquiam, Wash.
33	222182		Ga. s.	Ellda	30	17	55.3	15.8	8.5	1922	Thomaston, Me.
34	229788		Ol. s.	Ellveay	68	46	76.7	15.1	7.9	1930	Annapolis, Md.
35	225093		Ga. s.	Elmar	51	36	66.6	14.0	6.5	1925	Quincy, Mass.
36	230771	KLUG	Ol. s.	Elmira	11	9	34.4	11.1	5.3	1931	Seattle, Wash.
37	229179		Ol. s.	Elogrier	20	17	47.4	11.0	4.9	1920	Sausalito, Calif.
38	211267	KLUP	Ol. s.	Eloise	50	44	70.1	18.5	7.2	1913	Boston, Mass.
39	233163		Ga. s.	Elroy	10	9	30.4	9.2	5.8	1927	Snoqualmie, Falls, Wash.
40	233779		Ga. s.	Elsa B.	19	13	41.6	11.9	5.5	1935	Bay Head, N. J.
41	218201		Ga. s.	Elsana III	21	14	52.4	12.3	5.7	1914	New London, Conn.
42	219191	KLUR	Ga. s.	Elsara	33	28	47.5	14.0	6.7	1919	Camden, N. J.
43	224636		Ga. s.	Elsart	43	26	53.8	15.8	5.6	1925	Biddleford, Me.
44	208047		Ga. s.	Elsie	41	28	59.6	15.7	5.1	1910	New Orleans, La.
45	107467	KLUS	Ga. s.	Elsie B.	36	29	73.0	12.2	5.7	1899	New York, N. Y.
46	230777		Ga. s.	Elsie B.	10	9	31.5	8.7	4.6	1927	Seattle, Wash.
47	227907	KLUT	Ol. s.	Elsie Fenimore	63	43	76.2	14.1	6.8	1928	Camden, N. J.
48	233593		Ol. s.	Elsie Fenimore	94	18	78.5	20.0	11.3	1934	do.
49	230832		Ga. s.	Elsie Mae	17	11	43.6	11.7	5.1	1931	Crisfield, Md.
50	107643		Ga. s.	Elske	18	15	49.6	13.3	7.0	1900	Marblehead, Mass.
51	212466		Ga. s.	Elske	20	13	46.0	12.7	5.5	1914	Pocomoke City, Md.
52	233303		Ga. s.	Elyna	10	9	32.0	8.5	4.5	1920	Everett, Wash.
53	231509		Ga. s.	Emalu	7	6	25.1	8.6	4.0	1932	Seattle, Wash.
54	224306		Ol. s.	Emerald	16	12	42.0	14.0	4.3	1924	Oakland, Calif.
55	207730		Ga. s.	Emerem	18	16	45.0	10.2	5.4	1910	New York, N. Y.
56	200142		Ga. s.	Emilie S.	29	21	54.0	14.0	5.5	1903	Clinton, Conn.
57	202220		Ga. s.	Emily Jane	16	16	45.8	13.2	5.7	1905	South Boston, Mass.
58	229966		Ga. s.	Emma B.	10	9	27.9	9.2	3.9	1929	Seattle, Wash.
59	115984		Ga. s.	Emma Jane	17	11	40.8	16.0	4.3	1884	Leesburg, N. J.
60	227662		Ga. s.	Emmeline	21	18	40.5	11.5	4.9	1928	Seattle, Wash.
61	233571		Ol. s.	Emmeline	22	17	49.2	13.4	7.3	1934	Newport Beach, Calif.
62	226460		Ga. s.	Empress	19	16	44.7	14.5	6.0	1927	Galesville, Md.
63	233453		Ol. s.	Emrose	36	30	52.2	13.5	6.0	1934	Brooklyn, N. Y.

1 Formerly ga. y. Cassandra B.
 2 Formerly ga. y. Marbo.
 3 Formerly ga. y. Manana.
 4 Formerly ga. y. Cayuga.
 5 Formerly ga. y. Frances II.
 6 Formerly ol. y. Jimetta.
 7 Formerly ol. y. Memory III.

7 Formerly ga. y. (a) Mariska.
 (b) Hiawatha.
 8 Formerly ga. y. (a) Lila M.
 (b) Alma R.
 9 Formerly ol. y. Lanakila.
 10 Formerly ga. y. Maya II.
 11 Formerly ga. y. Gulma.

Line No.	Crew	Horsepower	Name of owner	Home port	Address of owner
1	2	14	E. V. Richards, jr.	Gulfport, Miss.	Bay St. Louis, Miss.
2	2	b 250	Elizabeth Yates	Los Angeles, Calif.	1358 Ruberta Avenue, Glendale, Calif.
3	2	260	Rochester Baird	Evansville, Ind.	Lafayette, Ind.
4	1	b80	Eleanor J. Schneider	San Francisco, Calif.	1525 North Hunter Street, Stockton, Calif.
5	1	75	George Terry	New York, N. Y.	460 East Fourth Street, Mount Vernon, N. Y.
6	2	32	D. B. Roberts	Tampa, Fla.	New Smyrna, Fla.
7	1	300	L. M. Nagle	Erie, Pa.	1020 West Ninth Street.
8	2	35	E. L. Wolfe	Seattle, Wash.	411 East Seventy-first Street.
9	3	300	Arthur Rust	Seattle, Wash.	W. R. Rust Building, Tacoma, Wash.
10	3	b 40	Peter L. Grant	Boston, Mass.	281 Newbury Street.
11	2	48	George A. Miller	Miami, Fla.	180 Grove Street, Montclair, N. J.
12	2	b 300	C. Warner Stork	do.	928 Ocean Drive, Miami Beach, Fla.
13	1	100	Jack N. Alexander	Philadelphia, Pa.	Hotel Majestic.
14	1	125	Donald M. Doggett	San Francisco, Calif.	Box 182, San Rafael, Calif.
15	7	900	H. B. H. Ripley	New York, N. Y.	57 William Street.
16	1	80	Frank Shepard	Seattle, Wash.	904 Twelfth Avenue.
17	5	100	William C. Langley	New York, N. Y.	115 Broadway.
18	2	b 25	Fraderick G. Watts	San Francisco, Calif.	1356 Eighth Avenue.
19	4	b 40	Frank B. Bower	Philadelphia, Pa.	2815 Grays Ferry Road.
20	4	85	Clyde T. Bailey	Chicago, Ill.	12 South Michigan Avenue.
21	1	400	Thomas A. Yawkey	New York, N. Y.	Room 2760, 420 Lexington Avenue.
22	1	275	Robert H. Wolfe	Sandusky, Ohio	C/o Columbus Dispatch, 34 South Third Street, Columbus, Ohio.
23	1	34	Lynn A. Williams	Chicago, Ill.	53 West Jackson Boulevard.
24	1	200	R. R. Stephens	San Francisco, Calif.	345 North Yosemite Street, Stockton, Calif.
25	1	b 24	Isabela Russell	Philadelphia, Pa.	7720 Chelwynde Avenue.
26	1	b 550	K. K. Bechtel	San Francisco, Calif.	155 Sansome Street.
27	5	250	Wellington M. Bertolet	Belfast, Me.	603 Baer Building, Reading, Pa.
28	1	260	Ellanor C. Lawrence	Washington, D. C.	3900 Nebraska Avenue NW.
29	1	40	Bennett C. Moore	Seattle, Wash.	4708 Forty-fifth Avenue Southwest.
30	2	125	Albert E. Bertenshaw	Providence, R. I.	826 Washington Street, South Attleboro, Mass.
31	8	400	C. J. Root	Miami, Fla.	5529 Pine Tree Drive.
32	1	50	Howard C. Moon	Seattle, Wash.	Route 2, Olympia, Wash.
33	2	150	Henry L. Shattuck	Boston, Mass.	50 Federal Street.
34	4	300	Louis V. Aronson	Newark, N. J.	86 Clinton Avenue.
35	4	220	Cartter Lupton	Chattanooga, Tenn.	Riverview, Tenn.
36	1	15	John M. Beaufort	Seattle, Wash.	Mercer Island, Wash.
37	1	b 75	Mary G. Borman	San Francisco, Calif.	818 Forty-first Avenue.
38	4	b 30	John C. Piver	do.	558 Sacramento Street.
39	1	43	Arnold E. Rood	Seattle, Wash.	801 West Blewett Street.
40	1	300	Aaron E. Carpenter	Philadelphia, Pa.	804 Westview Avenue.
41	1	40	Gates W. McGarrah	New York, N. Y.	1 East Seventy-second Street.
42	3	34	Walter H. Snyder	Toledo, Ohio.	220 Michigan Street.
43	2	60	H. G. Darby	Wilmington, Del.	Hillandale Farms, Chadde Ford, Pa.
44	3	50	Delta Duck Club (Del.)	New Orleans, La.	1469 North Prieur Street.
45	4	b 125	Lyon-Tuttle Corporation (N. Y.)	New York, N. Y.	Foot King and Fordham, Bronx, N.Y.
46	1	72	George E. Boynton	Bellingham, Wash.	Mount Vernon, Wash.
47	4	400	Eldridge R. F. Johnson	Philadelphia, Pa.	Bridgeboro Road, Moorestown, N. J.
48	6	140	do.	do.	do.
49	1	115	W. C. Daisey	Crisfield, Md.	Sallsbury, Md.
50	1	35	Howard Douglas	New York, N. Y.	Great Neck, N. Y.
51	2	30	Joseph Unkelbach	do.	Johnson's Boat Yard, City Island, N. Y.
52	1	20	Mark Wienand	Seattle, Wash.	Olympia Wash. Box 17.
53	1	60	E. Victor Smith	do.	1306 East Seventy-fifth Street.
54	1	b 70	F. K. Eckley	Los Angeles, Calif.	Hollywood, Calif.
55	1	59	Ruth B. Down	New York, N. Y.	Valley Stream, L. I., N. Y.
56	1	240	Herman Burgl	Boston, Mass.	35 State Street, Springfield, Mass.
57	1	50	John Homan	Salem, Mass.	69 Ocean View Road, Swampscott, Mass.
58	2	25	Fred Markley	Seattle, Wash.	2440 Westlake Avenue North.
59	5	20	Chan G. Mason	Boston, Mass.	C/o Aetna Life Insurance Co.
60	1	154	F. D. Seymour	Seattle, Wash.	173 Jackson Street.
61	2	b 50	Emmeline E. Carpenter	Los Angeles, Calif.	Hope Ranch Park, Santa Barbara, Calif.
62	3	25	Frank M. Holby	New London, Conn.	Millstone, Conn.
63	1	200	P. H. Rose	Beaufort, N. C.	Rose Building, Henderson, N. C.

12 Formerly ga. y. {a Scarus.
 {b Azile.
 13 Formerly ga. y. Rascal.
 14 Formerly ga. y. {a Alpha.
 {b Bess.

15 Formerly ga. y. {a Agatha.
 {b Ameria.
 16 Formerly ga. y. Onima.
 17 Formerly {a sloop Sarah C. Lee.
 {b schooner Adella Sharp.

Line No.	Official No.	Signal and radio-call letters	Rlg	Name of yacht	Tonnage		Register dimensions			When built	Where built
					Gross	Net	Length	Breadth	Depth		
MOTOR YACHTS—Continued											
1	230021		Ga. s.	Emyln	18	16	40.4	10.5	5.2	1930	Stockton, Calif.
2	206667	KLUU	Ga. s.	1 ENCHANTRESS	191	171	118.4	27.1	16.6	1911	Neponset, Mass.
3	229422		Ga. s.	Enchantress II	17	16	37.2	9.8	5.3	1930	Seattle, Wash.
4	221338	KLUV	Ga. s.	Enchantress III	106	90	78.0	18.0	9.3	1921	Camden, N. J.
5	228389		Ga. s.	Encore	20	13	40.2	11.5	5.7	1929	Bayonne, N. J.
6	229438	KLUW	Ol. s.	2 Encourer	51	37	73.4	18.1	8.4	1930	East Boothbay, Me.
7	229851		Ga. s.	Endymion	38	35	62.0	16.0	9.5	1930	Los Angeles, Calif.
8	212346	KLUX	Ga. s.	Ensign	30	23	64.1	11.3	5.7	1914	West Lynn, Mass.
9	226030		Ga. s.	3 Enterprise	28	14	61.3	12.0	4.9	1917	East Greenwich, R. I.
10	229801		Ga. s.	4 Eric V	18	15	44.8	10.7	5.1	1930	Port Clinton, Ohio.
11	233478		Ga. s.	Erin	19	13	47.2	11.7	5.4	1912	West De Peré, Wis.
12	233002		Ga. s.	Ern	16	13	40.5	11.2	7.4	1934	Patchogue, N. Y.
13	229686		Ga. s.	Ermin	10	9	30.3	8.2	4.7	1930	Seattle, Wash.
14	209881		Ga. s.	5 Ervilia	41	29	62.0	13.4	7.3	1911	Cleveland, Ohio.
15	229447		Ga. s.	Eryholme	53	36	72.3	14.2	6.9	1930	Quincy, Mass.
16	229530		Ga. s.	Escape	17	12	43.5	11.2	5.0	1930	Clason Point, N. Y.
17	233780	WNFK	Ol. s.	Escape	17	14	44.2	12.7	6.1	1935	East Greenwich, R. I.
18	223009	KLUZ	Ga. s.	Esmonda	37	25	58.0	13.0	5.4	1923	Bristol, R. I.
19	210054		KLVA	Ga. s.	Esolanie	62	51	85.2	13.4	7.3	1911
20	233751		Ol. s.	Espada	16	11	36.3	11.0	5.7	1935	Boston, Mass.
21	210329	KLVB	Ga. s.	Esperanza	40	27	63.1	17.2	8.0	1912	Easton, Md.
22	227543		Ga. s.	6 Esrom III	26	14	49.0	13.2	6.2	1928	East Boothbay, Me.
23	222241		Ga. s.	7 Esteda	20	13	45.5	11.8	6.2	1922	New Rochelle, N. Y.
24	231142		Ga. s.	Estelle	20	13	41.4	12.0	5.0	1930	Chincoteague, Va.
25	230915		Ga. s.	Estelle II	17	11	43.8	11.2	4.8	1931	Clason Point, N. Y.
26	217258		Ga. s.	8 Estelle G	17	13	48.9	10.5	3.9	1914	Terminal Island, Calif.
27	228833		Ol. s.	9 Estherbelle	36	29	52.1	13.6	6.3	1929	Keyport, N. J.
28	230104		Ga. s.	10 Ethel B	18	15	44.8	10.7	5.0	1930	Port Clinton, Ohio.
29	215432		Ga. s.	11 Ethel Mae	64	57	85.2	20.4	9.2	1917	East Boothbay, Me.
30	203493		Ga. s.	Ethelsa	25	17	66.0	10.0	6.5	1906	East Greenwich, R. I.
31	227377		Ga. s.	12 Ethyl Ruth	45	31	71.1	13.7	7.0	1925	Camden, N. J.
32	228172		Ga. s.	Eugenia	16	12	44.8	10.7	5.1	1929	Port Clinton, Ohio.
33	203579	KLVE	Ga. s.	13 Eunice M.	49	45	75.2	14.0	6.1	1908	New York, N. Y.
34	230198		Ga. s.	Euskalduno	24	16	53.5	11.5	6.4	1930	do.
35	225859		Ga. s.	Eutaw	24	16	50.3	10.0	6.1	1926	Gravenhurst, Canada
36	224030		Ga. s.	Eva	21	16	54.0	10.8	4.6	1916	Wayzata, Minn.
37	229895		Ga. s.	Eva	27	13	51.8	15.6	5.1	1930	Biloxi, Miss.
38	206701		Ga. s.	Evade II	14	10	41.5	10.3	4.8	1909	Oyster Bay, N. Y.
39	216699		Ol. s.	Evaline	44	23	58.5	14.5	6.1	1917	Chicago, Ill.
40	232857		Ga. s.	Evelero	10	10	27.2	9.4	5.5	1932	Seattle, Wash.
41	224627		Ga. s.	14 Evelyn A	33	22	61.5	12.5	5.1	1925	Watervliet, N. Y.
42	225965		Ga. s.	15 Evelyn C	24	12	47.4	12.9	5.8	1926	Falmouth, Me.
43	213255		Ga. s.	Evelyn II	23	22	56.2	13.0	5.5	1913	Bayshore, N. Y.
44	226908		Ga. s.	16 Evelyn R	20	17	49.6	10.7	5.2	1927	Port Clinton, Ohio.
45	231309		Ga. s.	17 Evelyn R	20	14	43.4	13.0	5.8	1928	Keyport, N. J.
46	225759		Ga. s.	Evening Star	48	32	68.5	13.0	7.3	1926	New York, N. Y.
47	201063		Ga. s.	Everglade	257	217	111.0	23.0	4.0	1904	Jensen, Fla.
48	127390	KLVF	Ga. s.	18 Evian	28	25	51.2	17.2	5.0	1899	Tottenville, N. Y.
49	227682		Ga. s.	19 Evoltzen II	20	13	40.2	11.5	5.7	1928	Bayonne, N. J.
50	230473		Ga. s.	Ewscray	24	16	53.7	11.5	6.3	1931	Morris Heights, N. Y.
51	229682		Ga. s.	Ezygoin II	21	16	43.9	11.5	5.6	1930	Wilmington, Del.
52	226559		Ga. s.	Fairplay	22	15	48.2	12.0	4.7	1927	Los Angeles, Calif.
53	230845		Ga. s.	Fair Wind	7	5	36.0	8.5	2.8	1918	Atlantic, N. C.
54	229941		Ga. s.	Fath	18	18	48.3	12.6	6.6	1930	Wiscasset, Me.
55	228354	KLZA	Ga. s.	20 Falcon	20	13	40.2	11.5	5.7	1929	Bayonne, N. J.
56	220471		KLVG	Ga. s.	Fame	21	19	55.3	12.9	5.6	1920
57	230360	WCFF	Ol. s.	21 Fandango	78	61	81.5	20.2	12.1	1930	Shelbourne, Nova Scotia

1 Formerly ga. y. {a Enchantress, b Katoura II.

2 Formerly ol. y. Hathor II.

3 {a U. S. Navy ga. s S. P. 790.

4 Formerly {b Bureau of Fisheries ga. s. Enterprise.

5 {c ga. s. Enterprise.

6 {d U. S. Army gas Enterprise.

7 Formerly ga. y. Matthews—46 De Luxe.

8 Formerly ga. y. Magnolia.

9 Formerly ga. y. Mildred V.

10 Formerly ga. y. Sophie.

11 Formerly ga. y. Isabel W.

12 Formerly ol. y. {a Jonathan III.

13 {b Jo-Su-Min.

14 Formerly ga. y. Pattie.

15 {a Elise 2d.

16 Formerly ga. y. {b Hilda.

17 {c Sinaloa.

18 Formerly U. S. C. G. ga. s. CG-281.

Line No.	Crew	Horsepower	Name of owner	Home port	Address of owner
1	1	160	John Donnelly.....	New York, N. Y.	335 East Forty-sixth Street.
2	20	125	Morgan Adams.....	Los Angeles, Calif.	626 South Spring Street.
3	1	670	George Eastes.....	Seattle, Wash.	2619 Thirty-ninth Avenue SW.
4	5	b 450	Louis Burk.....	Philadelphia, Pa.	Third Street and Girard Avenue.
5	1	125	Sybil W. Smith.....	Washington, D. C.	401 Seventh Street NW.
6	5	60	William P. T. Preston.....	New York, N. Y.	Westbury, L. I., N. Y.
7	2	80	Donald W. Douglas.....	Los Angeles, Calif.	Santa Monica, Calif.
8	2	70	Wm. H. Colvin.....	Chicago, Ill.	100 Forest Avenue, Evanston, Ill.
9	2	400	Henry G. Stillgebaur.....	New York, N. Y.	90 Greenridge Avenue, White Plains, N. Y.
10	1	360	William L. Erickson.....	Chicago, Ill.	2628 South Wabash Avenue.
11	2	b 100	Margaret J. Rohan.....	Milwaukee, Wis.	1311 Main Street, Racine, Wis.
12	1	115	Oscar F. Fanning.....	New York, N. Y.	Southampton, L. I., N. Y.
13	1	40	Henry A. Burd.....	Seattle, Wash.	5036 Twenty-first Avenue NE.
14	4	100	Edward D. Payne.....	New York, N. Y.	41 East Forty-second Street.
15	4	b 500	Robert C. Ream.....	do.	920 Fifth Avenue.
16	1	300	Trevor Booth.....	do.	45 Beechmont Drive, New Rochelle, N. Y.
17	1	24	Fred Walsh.....	do.	Bonnie Heights Road, Port Washington, N. Y.
18	1	b 250	Francis T. Reeves.....	New Haven, Conn.	28 Sands Street, Waterbury, Conn.
19	5	b 300	William S. Gubelman.....	New York, N. Y.	7201 Fourth Avenue (B).
20	1	100	Henry Warren.....	Boston, Mass.	Webster Road, Weston, Mass.
21	4	b 125	S. W. Parish.....	Port Arthur, Tex.	16 Palm Island, Miami Beach, Fla.
22	1	130	George W. Morse.....	Boston, Mass.	22 Hyslop Road, Brookline, Mass.
23	2	37	Samuel E. Darby, jr.....	New York, N. Y.	28 Oak Lane, Scarsdale, N. Y.
24	2	200	Paul W. Scarborough.....	Crisfield, Md.	Girdletree, Md.
25	1	300	W. M. Alling.....	New York, N. Y.	88 Leonard Street.
26	1	b 150	W. L. McCain.....	Los Angeles, Calif.	3100 South Figueroa Street.
27	3	100	Henry K. McHarg, jr.....	Washington, D. C.	2550 Massachusetts Avenue, NW.
28	1	200	Minnie Ethel Ballenger.....	Corpus Christi, Tex.	408 South Sam Houston Street, San Benito, Tex.
29	4	b 20	Ethel Mae Searle.....	San Francisco, Calif.	1004 Fifth Avenue, Oakland, Calif.
30	2	80	Elmir L. Littlefield.....	New London, Conn.	27 George Street, Westerly, R. I.
31	2	400	John D. Shibe.....	Philadelphia, Pa.	Twenty-first Street and Lehigh Avenue.
32	1	200	Galveston Wharf Co. (Tex.).....	Galveston, Tex.	2328 Avenue B.
33	4	b 100	Charles E. Penny.....	Philadelphia, Pa.	York and Brook Road, Abington, Pa.
34	2	1, 200	James Donovan.....	Boston, Mass.	65 Craigie Street, Somerville, Mass.
35	2	360	Wharton Sinkler.....	Philadelphia, Pa.	Land Title Building.
36	1	80	Dr. N. H. Scheldrup.....	St. Paul, Minn.	Minneapolis, Minn.
37	2	130	George P. Morin.....	New Orleans, La.	825 Ursuline Avenue.
38	1	80	Dr. L. C. Ogle.....	Miami, Fla.	Etowah, Tenn.
39	2	50	Norman E. Bonner.....	Boston, Mass.	30 State Street.
40	1	24	L. R. Elmers.....	Seattle, Wash.	421 Roy Street.
41	1	300	Bona Allen, jr.....	Savannah, Ga.	Buford, Ga.
42	1	130	Benjamin S. Coe.....	New Haven, Conn.	Waterbury, Conn.
43	1	58	W. Morgan Shuster.....	New York, N. Y.	62 East Thirty-fourth Street.
44	1	150	George A. Dobyne.....	Miami, Fla.	Easton, Md.
45	2	b 100	John Zimmy.....	New York, N. Y.	29 Stratford Place, Newark, N. J.
46	4	360	Blanche F. Demmert.....	Philadelphia, Pa.	1847 Wynnewood Road, Overbrook.
47	2	250	Raymond Smith.....	New York, N. Y.	Main Street, East Hampton, L. I., N. Y.
48	2	s 100	Jonah Jones, jr.....	Los Angeles, Calif.	Pacific Southwest Building, Long Beach, Calif.
49	1	125	Wiley E. Palmer.....	Norfolk, Va.	602 Fairfax Avenue.
50	3	1, 080	Fred A. Sullivan.....	Boston, Mass.	147 Blue Hill Avenue.
51	2	200	Elsie H. Farrell.....	Cleveland, Ohio.	736 Prospect Avenue.
52	3	b 400	Edw. M. Vackar.....	Los Angeles, Calif.	124 Granada Avenue, Long Beach, Calif.
53	1	70	F. E. Mayo.....	Washington, N. C.	
54	1	50	Jacob D. Cox, jr.....	Boston, Mass.	1242 East Forty-ninth Street, Cleveland, Ohio.
55	1	125	William C. Duell.....	New York, N. Y.	18 Hamilton Place, Tarrytown, N. Y.
56	2	40	Harry Sidney Newcomer.....	New York, N. Y.	461 East Fifty-seventh Street.
57	4	b 65	Charles E. Hoffman.....	Los Angeles, Calif.	1105 Oak Grove Avenue, Pasadena, Calif.

11 Formerly ga. y. {
 a Mousquetaire.
 b Jessica.
 c Lady Arden.
 d Scotian.
 e Lagoda.
 f Betty B.
 14 Formerly ga. y. Silvia.
 15 Formerly ga. y. Eleanor III.
 16 Formerly ga. y. {
 a Matthews-46.
 b Setab.
 c Duchess.
 d Emancipator.

17 Formerly ga. s. Bella.
 18 Formerly ga. y. Crescent.
 19 Formerly ga. y. Susan E.
 20 Formerly ga. y. {
 a Margaret.
 b Judy II.
 c Condor.
 21 Formerly ol. y. {
 a Dolce Far Niente.
 b Viking.

Line No.	Official No.	Signal and radio-call letters	Rig	Name of yacht	Tonnage		Register dimensions			When built	Where built
					Gross	Net	Length	Breadth	Depth		
MOTOR YACHTS—Continued											
1	226953		Ol. s.	Fan Kwai	23	16	58.2	14.0	5.5	1927	Greenport, N. Y.
2	230763		Ga. s.	Fan Tan	21	17	39.3	11.1	5.4	1930	Dayton, Ohio
3	207601		Ga. s.	Fantasy	24	20	47.5	11.5	5.8	1910	New Bedford, Mass.
4	226483		Ga. s.	Fantasy	143	97	98.8	19.0	9.3	1927	City Island, N. Y.
5	221485	KLOJ	Ga. s.	Far West	30	20	63.0	11.0	4.0	1921	Milwaukee, Wis.
6	226135		Ga. s.	Farwe	19	15	45.0	10.5	5.0	1926	Wilmington, Del.
7	225752		Ga. s.	Faun	10	9	35.4	9.1	4.7	1926	Seattle, Wash.
8	223107	KLNY	Ga. s.	Fawn	32	25	58.0	14.5	9.2	1923	Boston, Mass.
9	227587		Ga. s.	Fay	17	11	43.0	11.0	5.0	1928	New York, N. Y.
10	227989		Ol. s.	Fayanne II	32	22	54.2	12.2	6.3	1928	Keyport, N. J.
11	229677		Ga. s.	Fayth	21	14	41.0	11.3	6.9	1921	Hong Kong, China
12	227213		Ga. s.	Fearless	17	13	45.8	12.4	7.0	1927	Wiscasset, Me.
13	228818		Ol. s.	Fearless II	62	42	61.4	17.6	7.8	1929	Winthrop, Mass.
14	209797	KLVB	Ga. s.	Felicia	150	102	111.4	18.5	10.1	1912	New York, N. Y.
15	222159		Ga. s.	Felicia	41	32	64.7	14.0	5.5	1922	Sausalito, Calif.
16	225692		Ga. s.	Felicia	70	48	74.0	15.1	7.5	1926	New York, N. Y.
17	225976		Ga. s.	Felicia	17	11	44.6	11.5	4.7	1926	Stamford, Conn.
18	231136	KLVI	El. s.	FELICIA	361	190	133.8	25.0	12.5	1931	Bath, Me.
19	230201		Ga. s.	Fellst	19	16	44.8	13.1	7.2	1930	Essex, Mass.
20	230950		Ga. s.	Fellowship	11	7	38.9	9.1	4.3	1920	Seattle, Wash.
21	228567		Ga. s.	Felopa	60	41	72.1	13.6	7.7	1929	Annapolis, Md.
22	228937		Ga. s.	Fiddler	17	12	43.5	11.2	5.0	1927	Clason Point, N. Y.
23	232764		Ga. s.	Fifi	26	23	47.0	11.4	4.6	1921	Amityville, N. Y.
24	226209		Ga. s.	Fiji II	20	17	44.6	10.7	5.2	1926	Port Clinton, Ohio
25	223638		Ga. s.	Firefly	21	17	48.5	10.8	5.6	1924	New York, N. Y.
26	223962		Ga. s.	Firefly	39	27	65.0	14.0	6.3	1924	do
27	231234	KLVI	Ol. s.	Firelands	39	32	61.6	13.5	5.2	1931	Boston, Mass.
28	215355		Ol. s.	Firenze	48	32	84.3	12.1	6.9	1917	New York, N. Y.
29	155445		Ga. s.	Fish Hawk	16	15	41.5	13.0	5.0	1902	South Boston, Mass.
30	228724		Ga. s.	Fish Hawk II	22	19	47.5	14.7	7.5	1929	South Bristol, Me.
31	204083	KLVK	Ga. s.	Fleming	23	21	41.3	15.2	7.2	1907	Brooklyn, N. Y.
32	211847	KLVL	Ga. s.	Fleming	84	57	64.0	20.7	8.3	1913	Camden, N. J.
33	218289		Ga. s.	Fleming	21	14	56.6	10.5	5.0	1916	New York, N. Y.
34	202124		Ga. s.	Flaneur	17	15	43.2	14.0	4.8	1905	Patchogue, N. Y.
35	230978		Ga. s.	Flash	17	7	55.0	10.9	6.0	1921	London, Eng.
36	212170		Ga. s.	Flavia	20	13	44.9	11.1	5.3	1914	New York, N. Y.
37	218211	KLVM	Ga. s.	Fleet	50	41	78.5	12.7	7.8	1918	Neponset, Mass.
38	225414		Ga. s.	Flight	48	38	72.1	18.0	8.1	1926	Wiscasset, Me.
39	228151		Ga. s.	Flight	25	17	48.0	12.0	5.5	1928	Daytona Beach, Fla.
40	209924		Ga. s.	Fli Hawk	35	19	74.7	12.1	6.2	1912	Boothbay Harbor, Me.
41	227776		Ol. s.	Flip	29	23	47.6	12.2	5.4	1928	Edgewater, N. J.
42	226481		Ga. s.	Floaljo	39	27	57.7	14.0	6.1	1927	Bayonne, N. J.
43	231814		Ga. s.	Flo-Jo	20	18	44.8	13.3	6.9	1932	New Bern, N. C.
44	208867	KLVN	Ga. s.	Flora Del Mar	4	29	64.0	14.1	8.3	1911	Stamford, Conn.
45	212057	KLVO	Ga. s.	Florazel	8	5	40.0	8.5	3.5	1914	Atlantic City, N. J.
46	212246	KLVP	Ga. s.	FLORENCE	199	118	134.2	20.0	9.5	1914	Neponset, Mass.
47	233233		Ga. s.	Florence	34	23	53.0	12.8	5.9	1934	Brooklyn, N. Y.
48	230641		Ga. s.	Florence II	21	19	44.8	10.7	5.1	1931	Port Clinton, Ohio
49	230212		Ga. s.	Florence M	18	15	35.1	11.8	6.3	1930	Tacoma, Wash.
50	229325		Ga. s.	Florence Ellen	11	10	30.5	9.1	4.6	1929	Seattle, Wash.
51	225789		Ga. s.	Florenca	22	15	46.4	11.6	5.7	1926	Los Angeles, Calif.
52	226299		Ol. s.	Florida	33	29	47.2	14.3	3.8	1927	Jacksonville, Fla.
53	213503		Ol. s.	Florimor	41	36	47.2	14.6	5.7	1915	Brooklyn, N. Y.
54	232260		Ga. s.	Flutterby	17	11	44.8	10.5	5.2	1933	Morris Heights, N. Y.
55	232709		Ga. s.	Flyaway II	16	13	40.6	12.1	8.5	1933	Los Angeles, Calif.
56	223736		Ga. s.	Flying Cloud III	31	21	57.2	15.7	7.4	1924	Boothbay Harbor, Me.
57	224765		Ga. s.	Flying Fish	20	14	50.5	12.0	7.5	1925	Bath, Me.
58	228296		Ga. s.	Flying Fish	14	11	38.0	9.1	4.4	1929	Seattle, Wash.

1 Formerly ga. y. Saramar II.
 a Mate-O-Mine.
 2 Formerly ga. y. b Juliana II.
 c Bayforth.
 3 Formerly ga. y. a A. C. F.
 b Acacia.
 4 Formerly ga. y. a Hathor.
 b Avenir.

4 Formerly ga. y. Thespian II.
 5 Formerly British ga. y. Fayth.
 7 Formerly ga. y. Lady Betty.
 6 Formerly ga. y. Marpessa.
 8 Formerly ga. y. Hylca.
 9 Formerly ga. y. Sea Miss.
 10 Formerly ga. y. Lydia II.
 11 Formerly ga. y. Oual.

Line No.	Crew	Horsepower	Name of owner	Home port	Address of owner
1	1	425	Henry H. Rogers.....	New York, N. Y.....	Southampton, N. Y.
2	1	150	Leon T. Meuche.....	Sandusky, Ohio.....	Dayton, Ohio.
3	1	28	Mildred A. Larson.....	Boston, Mass.....	206 Brighton Avenue, Allston, Mass.
4	8	6400	Bernard W. Doyle.....	do.....	245 Lindell Avenue, Leominster, Mass.
5	3	290	Edmond A. Hughes.....	Miami, Fla.....	1400 South Greenway Drive, Coral Gables, Fla.
6	2	95	Robert H. Champlin.....	Providence, R. I.....	West Warwick, R. I.
7	1	120	E. R. Taylor.....	Seattle, Wash.....	Everett, Wash.
8	4	645	B. O. Luce.....	New York, N. Y.....	25 Broad Street.
9	1	130	Harry B. Cuthertson.....	do.....	433 West Thirty-fourth Street.
10	2	60	Everett E. Jackson, jr.....	Baltimore, Md.....	First National Bank Building.
11	2	60	Louise McNutt.....	Los Angeles, Calif.....	4715 Palm Drive, La Canada, Calif.
12	2	40	F. O. Fish.....	Boston, Mass.....	53 State Street.
13	3	120	Otto E. Braitmayer.....	New York, N. Y.....	270 Broadway.
14	10	6200	Emanuel Morganlander.....	do.....	666 West End Avenue.
15	2	6200	George A. Kohn.....	San Francisco, Calif.....	804 Kohi Building.
16	4	200	Frank E. Rackliffe, jr.....	Boston, Mass.....	114 Franklin Square, New Britain, Conn.
17	1	200	William Whitman, jr.....	do.....	78 Chauncey Street.
18	16	660	Jesse H. Metcalf.....	Providence, R. I.....	Woodward Road, North Providence, R. I.
19	1	32	T. Macdonough Russell.....	Hartford, Conn.....	350 High Street, Middletown, Conn.
20	1	30	Paul W. Billings.....	Seattle, Wash.....	Henry Building.
21	3	260	Paxton Mendelssohn.....	Detroit, Mich.....	2428 Buhl Building.
22	2	6130	Fred H. Walsh.....	New York, N. Y.....	Port Washington, N. Y.
23	1	100	Rufus J. Ireland.....	do.....	Ocean Avenue, Amityville, N. Y.
24	3	130	Katharine C. Tracy.....	Toledo, Ohio.....	Maumee, Ohio.
25	1	160	Herbert H. Tinkham.....	New York, N. Y.....	Amityville, N. Y.
26	3	200	Joanna Wharton Lippincott.....	Philadelphia, Pa.....	1712 Spruce Street.
27	3	220	Thomas D. Darlington.....	Wilmington, Del.....	709 Blackshire Road.
28	5	540	F. Eugene Dixon.....	Philadelphia, Pa.....	1423 Walnut Street.
29	1	25	John T. Creagh.....	Boston, Mass.....	Brookline, Mass.
30	2	60	Eleanor Saltonstall.....	Rockland, Me.....	256 Chestnut Hill Road, Newton, Mass.
31	2	18	Bart Darress.....	New York, N. Y.....	Box 214, Port Washington, N. Y.
32	7	6100	Gertrude E. Fay.....	Miami, Fla.....	124 Mansur Street, Lowell, Mass.
33	1	900	Edmond G. Fleming.....	Detroit, Mich.....	1006 Iroquois Avenue.
34	1	12	Edward M. Hunt.....	Philadelphia, Pa.....	c/o Trenton Banking Co., Trenton, N. J.
35	2	750	U. S. Hirsh, jr.....	Los Angeles, Calif.....	530 South Main Street.
36	1	45	Maria Geyser.....	New York, N. Y.....	62 Fairview Street, Huntington, N. Y.
37	4	6220	O. Markland Kelly.....	Baltimore, Md.....	107 West Mount Royal Avenue.
38	5	60	Stafford L. Lambert.....	St. Louis, Mo.....	Grand View Farms.
39	2	300	do.....	Miami, Fla.....	Grand View Farms, St. Louis, Mo.
40	4	100	Marine Air Ways (N. Y.).....	New York, N. Y.....	Glenwood Landing, L. I., N. Y.
41	2	75	Leslie Charles Davis.....	do.....	4309 St. Paul Street, Baltimore, Md.
42	2	176	Charles A. Cummins.....	Baltimore, Md.....	405 Overhill Road, Roland Park.
43	1	80	Lewis M. Elphinstone.....	Washington, D.C.....	115 South Calvert Street, Baltimore, Md.
44	3	6100	Harold O. Bixby.....	Baltimore, Md.....	1001 St. Paul Street.
45	1	225	Guilliam H. Clamer.....	Philadelphia, Pa.....	129 South Berkley Avenue, Atlantic City, N. J.
46	10	6400	Detmer Securities Corporation (Del.).....	New York, N. Y.....	315 Fourth Avenue.
47	1	360	William J. McCahan 3d.....	Philadelphia, Pa.....	Packard Building.
48	2	300	Chapin Dewing.....	Grand Haven, Mich.....	Kalamazoo, Mich.
49	1	635	A. H. Mercier.....	Tacoma, Wash.....	Yoman, Wash.
50	1	60	Ray C. Krueger.....	Portland, Oreg.....	1211 NW Gilsan Street.
51	1	6200	E. C. McMahan.....	Los Angeles, Calif.....	1626 North Genesee Street, Hollywood, Calif.
52	1	40	Robert P. Nelms.....	Jacksonville, Fla.....	Box 123, Atlantic Beach, Fla.
53	1	60	Edmund C. Gaskill.....	Philadelphia, Pa.....	Guarantee Trust Building, Atlantic City, N. J.
54	1	200	J. D. Wooster Lambert.....	New York, N. Y.....	1060 Fifth Avenue.
55	2	660	Ada J. McElroy.....	Los Angeles, Calif.....	950 1/2 Spence Street.
56	1	45	Allen N. Bennett.....	Boston, Mass.....	35 Belknap Road, Framingham, Mass.
57	1	20	Robert P. Noble.....	Bridgeport, Conn.....	Greenwich, Conn.
58	1	200	F. H. Brownell, jr.....	Seattle, Wash.....	R. F. D. 1, The Highlands.

¹¹ Formerly ga. y. Two Brothers.

¹² Formerly ga. y. {a Nahmeoka.
{b Alona.

¹³ Formerly ga. y. Grey Hound.

¹⁴ Formerly U. S. N. ga. s. C-1609.

¹⁵ Formerly ga. y. Frances.

¹⁶ Formerly ga. y. De Grasse.

¹⁷ Formerly ga. y. {a Hardi Blau.

{b Boreas.

¹⁸ Formerly ga. y. Irene II.

¹⁹ Formerly ga. y. Chang Wau III.

²⁰ Formerly ga. y. {s Damfino.

{b Narwhal II.

²¹ Formerly ga. y. Anna D.

²² Formerly ga. y. Adele.

Line No.	Official No.	Signal and radio-call letters	Rig	Name of yacht	Tonnage		Register dimensions			When built	Where built
					Gross	Net	Length	Breadth	Depth		
MOTOR YACHTS—Continued											
1	206625	KLVR	Ga. s.	¹ Flying Scud.....	22	21	54.5	15.5	5.3	1909	Bay Shore, N. Y.
2	224868		Ga. s.	² Flytle.....	20	14	50.6	12.0	7.5	1925	Bath, Me.
3	214339		Ga. s.	Folly.....	17	12	41.1	13.4	6.4	1916	Camden, Me.
4	231828		Ga. s.	Folly.....	16	14	36.3	10.3	4.4	1932	Bothell, Wash.
5	231467	WHEE	Ga. s.	Folly II.....	46	31	61.2	13.5	6.1	1931	Stockton, Calif.
6	214188	KLVS	Ga. s.	Fontinalis.....	27	14	57.8	14.1	8.7	1916	East Boothbay, Me.
7	226849	KLVT	Ga. s.	³ Fontinalis II.....	67	57	80.0	19.5	12.0	1927	Shelburne, N. S.
8	210219		Ga. s.	⁴ Fordell.....	41	28	65.9	13.1	6.9	1911	Bayonne, N. J.
9	224637		Ga. s.	⁵ Forry.....	37	25	57.5	12.2	6.8	1925	Baltimore, Md.
10	219797	KLVS	Ga. s.	Fortuna.....	105	85	69.8	19.4	7.3	1920	South Jacksonville, Fla.
11	228977		Ga. s.	Four Sisters.....	22	15	43.8	12.3	5.1	1929	Bay City, Mich.
12	207639		Ga. s.	⁶ Fourwinds.....	19	13	51.2	11.2	5.0	1910	Bay Shore, N. Y.
13	223459	KLVS	Ga. s.	Fourwinds.....	19	16	45.5	14.1	5.8	1923	Stockton, Calif.
14	226644	KGDU	Ol. s.	⁷ Four Winds.....	66	45	82.0	20.0	8.8	1914	Vancouver, British Columbia.
15	228801		Ga. s.	Four Winds.....	20	18	41.1	13.9	5.8	1929	South Bristol, Me.
16	233349		Ga. s.	⁴ Winds.....	7	6	28.8	9.4	5.2	1934	Marysville, Wash.
17	227390	KLWV	Ga. s.	⁸ Fox.....	82	56	86.5	17.5	7.1	1928	Boston, Mass.
18	212614	KLWX	Ga. s.	Framalin.....	43	29	56.7	10.4	5.4	1914	Monroe, Fla.
19	230944		Ga. s.	⁹ Framona.....	26	20	43.8	11.0	5.3	1931	Manitowoc, Wis.
20	210058		Ga. s.	¹⁰ Francella.....	23	13	53.6	12.1	6.2	1912	Wiscasset, Me.
21	227067		Ga. s.	Francelle.....	20	17	44.6	10.7	3.2	1927	Port Clinton, Ohio.
22	225903		Ga. s.	¹¹ Frances.....	29	20	53.0	12.7	4.8	1926	Bay City, Mich.
23	229765	KLWY	Ga. s.	Frances.....	29	19	48.5	12.6	6.1	1930	Bayonne, N. J.
24	225397		Ga. s.	Frances A.....	18	16	45.0	10.0	5.8	1926	Oakland, Calif.
25	224851		Ga. s.	Frances R.....	24	20	47.7	14.5	5.1	1925	Tottenville, N. Y.
26	227627		Ga. s.	Frances S. III.....	60	41	72.1	13.6	7.7	1928	Annapolis, Md.
27	232549		Ga. s.	Frances Kay.....	13	12	35.7	9.6	5.5	1933	San Francisco, Calif.
28	231551		Ga. s.	Frances Marian.....	14	11	39.0	11.0	3.6	1932	Morehead City, N. C.
29	213539		Ga. s.	Franeda.....	23	21	53.2	12.1	5.2	1912	Toms River, N. J.
30	229477		Ga. s.	Franjona.....	20	13	43.5	11.2	5.0	1930	Clason Point, N. Y.
31	232066	WCFH	Ga. s.	¹² Franklin Barnett.....	28	26	50.9	15.0	6.5	1907	Sheet Harbor, Nova Scotia.
32	218481		Ga. s.	¹³ Franwal.....	47	32	71.4	13.5	5.9	1919	Morris Heights, N. Y.
33	201765		Ga. s.	¹⁴ Franzes.....	16	14	59.5	9.2	4.8	1905	Clinton, Iowa.
34	229511		Ga. s.	Freba.....	70	48	73.0	15.6	6.9	1929	Morris Heights, N. Y.
35	234049		Ga. s.	Freddie B.....	23	21	45.3	11.7	5.8	1934	Wilmington, Del.
36	229115		Ga. s.	¹⁵ Freddie L.....	18	8	50.4	10.2	4.9	1928	Greenport, N. Y.
37	229215		Ga. s.	Frederica II.....	36	29	47.5	14.5	5.0	1929	Brunswick, Ga.
38	225797	KLWZ	Ga. s.	Freedom.....	156	136	95.9	19.0	9.2	1926	Camden, N. J.
39	221352		Ga. s.	¹⁶ Freedom.....	21	17	45.3	12.1	4.6	1921	Keyport, N. J.
40	230766	KLWA	Ga. s.	Freedom.....	72	63	75.4	20.0	10.0	1931	Chicago, Ill.
41	226608	KLWQ	Ga. s.	¹⁷ Freeluja.....	36	25	65.6	12.4	6.1	1926	Boston, Mass.
42	231794		Ol. s.	Friday.....	22	15	46.8	14.9	4.3	1926	Miami, Fla.
43	203136	KLWB	Ga. s.	¹⁸ Friendship.....	121	97	83.8	23.6	4.8	1906	Greenwich, Conn.
44	232614		Ga. s.	Friendship.....	7	6	28.5	8.0	4.4	1916	La Conner, Wash.
45	222117	KLMO	Ga. s.	¹⁹ Friendship II.....	93	71	70.0	17.9	9.2	1922	Camden, N. J.
46	201056		Ga. s.	Friendship III.....	17	10	40.4	13.7	5.1	1904	Wiscasset, Me.
47	218290		Ga. s.	²⁰ Fritzie T.....	17	12	47.8	11.6	4.9	1917	New York, N. Y.
48	225472		Ga. s.	²¹ Frolic.....	19	15	45.0	10.5	5.0	1926	Wilmington, Del.
49	228696		Ga. s.	²² Frolic.....	23	21	45.3	11.7	5.8	1929	do.
50	227582	KLWC	Ga. s.	Frolic III.....	48	33	71.1	12.9	6.1	1928	Camden, N. J.
51	228199		Ga. s.	Furlough.....	24	16	47.4	11.2	4.3	1928	Eau Claire, Wis.
52	222642		Ga. s.	Gadabout II.....	45	35	59.5	13.6	5.3	1929	Chicago, Ill.
53	214777	KLWD	Ol. s.	Gadfly.....	193	159	101.2	20.6	7.3	1917	New York, N. Y.
54	228464		Ga. s.	Gadget.....	21	19	46.5	11.5	5.2	1929	Seattle, Wash.
55	211819		Ga. s.	Gadwell.....	16	12	47.9	10.8	3.0	1913	Manteo, N. C.
56	223687	KLWE	Ga. s.	²³ Galatea.....	35	24	66.0	12.4	5.8	1924	Boston, Mass.
57	226641	KLWF	Ga. s.	Galatea.....	14	12	40.1	13.2	5.3	1927	Essex, Conn.

¹ Formerly ga. y. Hussar.
² Formerly ga. s. {^a Ahyee.
^b Clytia.
³ Formerly ga. y. Micmac.
⁴ Formerly {^a ga. y. Trillora.
^b ga. y. Fordell.
^c U. S. Eng. Corps ga. s. Sapona.
⁵ Formerly ol. y. {^a Loleta.
^b Floaljo.

⁶ Formerly ga. y. Efra.
⁷ Formerly {^a British ol. y. Mabel Dell.
^b ol. y. Temptress.
⁸ Formerly ga. y. {^a Cyric II.
^b Cyric.
⁹ Formerly ga. y. Consoba.
¹⁰ Formerly ga. y. {^a Karl.
^b Mariba.
¹¹ Formerly ga. y. Frances A. VII.

Line No.	Crew	Horsepower	Name of owner	Home port	Address of owner
1	2	24	John E. Scopes.....	Albany, N. Y.....	23 Steuben Street.
2	2	20	B. Devereux.....	Boston, Mass.....	22 West Cedar Street.
3	2	20	S. W. Wolcott.....	do.....	40 Court Street.
4	1	42	W. T. Deming.....	Seattle, Wash.....	R. F. D. 2, Bothell, Wash.
5	1	b 550	Joseph Marino.....	San Francisco, Calif.....	1216 Green Street.
6	3	40	Matthew P. Whittall.....	New Bedford, Mass.....	Worcester, Mass.
7	6	80	do.....	do.....	Do.
8	3	65	Oscar P. Breece.....	Wilmington, N. C.....	Fayetteville, N. C.
9	2	200	S. Forry Laucks.....	Baltimore, Md.....	York, Pa.
10	4	b120	Joseph A. Vogel.....	Wilmington, Del.....	1203 Lombard Street.
11	1	b 75	R. K. White.....	Detroit, Mich.....	440 Lake Park Drive, Birmingham, Mich.
12	1	170	Archie Scarborough.....	New York, N. Y.....	Box 732, Ackerson Boulevard, Brightwaters, L. I., N. Y.
13	2	b 80	Achsa Barnwell Peacock.....	Los Angeles, Calif.....	300 Oleander Street, Bakersfield, Calif.
14	7	b 80	Stanley G. Harris.....	San Francisco, Calif.....	220 Montgomery Street.
15	1	40	John L. Whitman.....	New York, N. Y.....	68 West Prospect Avenue, Crafton 5, Pittsburgh, Pa.
16	1	12	Harvey B. Walter.....	Seattle, Wash.....	Medical Dental Building.
17	6	700	Gordon Dexter.....	Salem, Mass.....	Hale Street, Beverly, Mass.
18	5	b 75	Worrell Clarkson.....	St. Paul, Minn.....	86 East Fourth Street.
19	2	b 150	Frank J. Lauerman, jr.....	Milwaukee, Wis.....	C/o Lauerman Bros. Co., Marinette, Wis.
20	3	50	W. J. Sommers.....	New York, N. Y.....	340 East Seventy-second Street.
21	1	150	Robert E. Hanley.....	Baltimore, Md.....	York, Pa.
22	1	120	Alabama Dry Dock and Shipbuilding Co. (Ala.).....	Mobile, Ala.....	Foot Canal Street.
23	1	250	Frank G. Otis.....	New Orleans, La.....	Box 53, Station G.
24	1	b 100	Randolph W. Apperson.....	San Francisco, Calif.....	Pleasanton, Calif.
25	2	60	Frank L. Bailey.....	New York, N. Y.....	74 Hancock Street (B.).
26	5	300	D. F. Broderick (Mich.).....	Detroit, Mich.....	154 Bagley Avenue.
27	1	b 150	Chas. R. Kusch.....	San Francisco, Calif.....	756 Mission Street.
28	1	40	W. Otto Moss.....	Beaufort, N. C.....	Durham, N. C.
29	3	235	Peter Gunne.....	Newark, N. J.....	219 New Street.
30	1	b 140	Frederick H. Billard.....	Hartford, Conn.....	Allen Avenue, Meriden, Conn.
31	5	80	Edward A. U. Valentine.....	New York, N. Y.....	117 Pelton Avenue, West New Brighton, S. I., N. Y.
32	2	300	Walter L. Heughes.....	Rochester, N. Y.....	3939 East Avenue, Brighton Station.
33	2	40	D. W. Kimberly.....	Des Moines, Iowa.....	Davenport, Iowa.
34	3	250	William S. Barstow.....	New York, N. Y.....	70 Pine Street, c/o Barstow Tyng & Co.
35	1	175	Harry Braunstein.....	Wilmington, Del.....	704 Market Street.
36	2	900	Lykes Brothers S. S. Co. (La.).....	Houston, Tex.....	Cotton Exchange Building.
37	4	100	Philip Berolzheimer.....	Brunswick, Ga.....	125 West Seventy-ninth Street, New York, N. Y.
38	8	350	Jessie W. Donohue.....	New York, N. Y.....	250 Park Avenue.
39	2	145	J. Ralph Jacoby.....	do.....	44 West Seventy-second Street.
40	5	175	Sterling Morton.....	do.....	333 North Michigan Avenue, Chicago, Ill.
41	5	450	George Jackson Hill.....	Boston, Mass.....	19 Commonwealth Avenue.
42	3	70	Col. E. H. R. Green.....	Miami, Fla.....	111 Broadway, New York, N. Y.
43	3	b 280	Birdie Gwynn.....	do.....	1921 N. W. Flagler Terrace.
44	1	14	M. C. Ruggles.....	Seattle, Wash.....	1212 Shelby Street.
45	4	b 120	H. C. Yeiser, jr.....	Cincinnati, Ohio.....	440 East McMillan Street.
46	1	40	Herbert B. North.....	New Haven, Conn.....	Orange, Conn.
47	2	185	John J. Dunn.....	Miami, Fla.....	201 Southwest Sixth Street.
48	2	b 100	J. O. Harrison.....	Washington, D. C.....	3140 Davenport Street.
49	2	175	Fred L. Flanders.....	Grand Haven, Mich.....	Spring Lake, Mich.
50	4	1,000	Walter P. Chrysler.....	New York, N. Y.....	405 Lexington Avenue.
51	1	700	P. M. Gelatt.....	Miami, Fla.....	Miami Beach, Fla.
52	2	360	T. O. Dunlap.....	Cincinnati, Ohio.....	Mercantile Library Building.
53	9	b250	Alfred I. duPont.....	Jacksonville, Fla.....	"Nemours", Wilmington, Del.
54	1	150	Richard E. Lang.....	Seattle, Wash.....	1000 Fourth Avenue, South.
55	2	40	A. G. Smith.....	Charleston, S. C.....	Walterboro, S. C.
56	3	b 330	Francis W. Fabyan.....	Boston, Mass.....	45 Franklin Street.
57	1	25	Elton S. Wayland.....	New Haven, Conn.....	Waterbury, Conn.

¹² Formerly British ga. s. Borden, M. B.

¹³ Formerly ga. y. {a Edryd.
 {b Nellewood.

¹⁴ Formerly ga. s. Margaret.

¹⁵ Formerly ga. y. Breakaway.

¹⁶ Formerly ga. s. {a Vixen.
 {b Rae II.

¹⁷ Formerly ga. y. {a Albador.
 {b Poule D'Eau II.

¹⁸ Formerly ga. y. {a Onawa II.
 {b Day Dream.

¹⁹ Formerly ga. y. Amitie.

²⁰ Formerly ga. y. Sunbeam III.

²¹ Formerly ol. y. Mu-1.

²² Formerly ga. y. Random Shot III.

²³ Formerly ga. y. Balkin.

Line No.	Official No.	Signal and radio-call letters	Rtg	Name of yacht	Tonnage		Register dimensions			When built	Where built
					Gross	Net	Length	Breadth	Depth		
MOTOR YACHTS—Continued											
1	228246		Ga. s.	Galatea.....	19	15	55.0	12.4	6.9	1900	Stockholm, Sweden.....
2	229976	KLWG	Ol. s.	GALAXY.....	245	166	118.5	21.3	11.1	1930	Wilmington, Del.....
3	224419		Ga. s.	Gale.....	10	0	34.1	9.7	4.0	1922	Seattle, Wash.....
4	233271	WOFW KLWH	Ga. s.	Gallant Lady.....	28	25	52.7	11.7	4.4	1934	Tacoma, Wash.....
5	216013		Ga. s.	Gallardo.....	65	37	82.9	15.5	6.1	1917	San Francisco, Calif.....
6	214148	KLWI	Ga. s.	Gallivant.....	34	30	54.3	16.0	5.3	1915	Bay Head, N. J.....
7	202442		Ga. s.	Gambolier.....	20	17	55.8	11.4	5.0	1905	New York, N. Y.....
8	229078		Ga. s.	Gamecock.....	21	19	44.8	10.7	5.1	1923	Port Clinton, Ohio.....
9	210553		Ga. s.	Gardenia II.....	27	27	50.4	11.0	6.1	1912	West Lynn, Mass.....
10	223354		Ga. s.	Gar, sr.....	36	24	68.5	11.5	7.0	1923	Algonac, Mich.....
11	3713		Ga. s.	Gaviota.....	18	15	48.0	13.5	6.8	1907	East Boothbay, Me.....
12	206466	KLWJ	Ga. s.	Gaviota.....	16	12	42.9	9.8	5.6	1909	Boston, Mass.....
13	230004		Ga. s.	Gay-Jane.....	90	55	80.6	17.5	6.9	1930	Daytona Beach, Fla.....
14	229023		Ga. s.	Gayle.....	18	15	44.8	10.7	5.1	1929	Port Clinton, Ohio.....
15	218807		Ga. s.	Gazeka.....	19	13	34.2	13.5	4.9	1906	Vancouver, British Columbia.....
16	225450	KMJQ KLWK	Ga. s.	Gee Gee.....	41	27	65.8	12.4	5.8	1926	Boston, Mass.....
17	227797		Ga. s.	Gem.....	98	66	99.9	17.2	7.0	1928	Vegeasack, Germany.....
18	233082		Ga. s.	Gem II.....	18	16	37.0	10.8	5.3	1931	Port Clinton, Ohio.....
19	221595		Ga. s.	Genesta.....	16	13	32.9	15.0	4.7	1908	San Francisco, Calif.....
20	224134		Ga. s.	Genevieve.....	11	7	39.0	12.7	4.4	1924	Los Angeles, Calif.....
21	224671		Ga. s.	Genevieve II.....	22	17	52.0	11.0	4.9	1925	Milwaukee, Wis.....
22	229953		Ga. s.	Genevieve III.....	36	29	54.5	13.3	6.1	1930	Somerville, N. Y.....
23	228669		Ga. s.	Georgiana.....	18	15	38.0	11.3	5.5	1929	Wilmington, Del.....
24	230495		Ga. s.	Georgie Lou.....	19	9	51.0	11.4	4.6	1931	Portland, Oreg.....
25	233735		Ga. s.	Geraldine.....	17	14	36.4	12.1	4.9	1934	St. Augustine, Fla.....
26	233856	WFFH KLWM	Ga. s.	Gerda.....	22	17	43.9	13.0	4.8	1935	East Boothbay, Me.....
27	232950		Ga. s.	Gerrie II.....	19	15	42.5	10.9	5.3	1933	Hayward, Calif.....
28	215237		Ol. s.	Gertrude.....	17	12	37.8	11.1	5.3	1914	Port Clinton, Ohio.....
29	218687		Ga. s.	Gertrude.....	15	13	46.5	14.2	3.7	1907	Solomons, Md.....
30	228923	KLML	Ga. s.	Gertrude II.....	44	40	50.5	16.2	4.3	1929	Bay Head, N. J.....
31	225242		Ga. s.	Gertrude M.....	31	23	50.0	13.0	4.9	1919	New York, N. Y.....
32	230857		Ga. s.	Gertrude M.....	21	19	44.8	10.7	5.1	1931	Port Clinton, Ohio.....
33	228484		Ga. s.	Gesina II.....	18	15	38.0	11.3	5.5	1929	Wilmington, Del.....
34	225949		Ga. s.	Gesine.....	19	16	44.4	13.8	5.5	1928	Manitowoc, Wis.....
35	226019		Ga. s.	Gesture.....	58	39	67.0	14.2	7.7	1926	Orilla, Ontario.....
36	214563	KLWO	Ga. s.	Giffitch.....	17	14	46.3	10.0	4.3	1916	Sibley, Mich.....
37	223088		Ol. s.	Gilnockie.....	71	54	88.7	16.0	6.5	1923	Stamford, Conn.....
38	234050		Ga. s.	Gipsy.....	18	14	42.2	11.3	5.3	1935	City Island, N. Y.....
39	221794		Ga. s.	Gipsy Girl.....	40	34	57.0	17.0	8.6	1921	Los Angeles, Calif.....
40	228434		Ga. s.	Girl Friend III.....	39	32	58.0	13.9	6.2	1929	San Francisco, Calif.....
41	223061		Ga. s.	Gitana.....	39	33	63.2	13.0	6.0	1923	Lynn, Mass.....
42	231069		Ga. s.	Gitana.....	43	32	63.6	13.1	6.4	1931	Los Angeles, Calif.....
43	229611		Ga. s.	Glabudon.....	21	19	44.8	10.7	5.1	1930	Port Clinton, Ohio.....
44	221080		Ga. s.	Gladlator.....	26	17	48.8	13.0	6.8	1921	Wilmington, Calif.....
45	228263		Ga. s.	Gladlar.....	37	18	57.2	13.3	6.7	1929	Thomaston, Me.....
46	229255		Ga. s.	Gladys.....	24	16	47.4	12.7	6.1	1929	Brooklyn, N. Y.....
47	222851		Ga. s.	Gladys L.....	26	18	46.5	13.3	6.1	1923	New York, N. Y.....
48	223852	KMKD	Ol. s.	Gladys L.....	46	31	61.5	14.3	5.9	1924	Lynn, Mass.....
49	231988		Ga. s.	Gleam.....	13	9	40.0	11.4	6.1	1926	City Island, N. Y.....
50	228629	KLWQ	Ga. s.	Glencairn II.....	21	14	46.0	11.2	5.1	1929	Clason Point, N. Y.....
51	228917		Ga. s.	Glenespa.....	16	11	43.2	10.3	5.4	1929	Stuyvesant, N. Y.....
52	233310		Ga. s.	Glenmore.....	18	15	42.7	12.8	7.6	1934	East Boothbay, Me.....
53	220026		Ol. s.	Gloria.....	26	22	52.3	11.6	6.0	1920	Seattle, Wash.....
54	224905	KLWR WCEE	Ol. s.	GLORIA DALTON.....	86	67	87.0	21.0	11.2	1925	Long Beach, Calif.....
55	228229		Ga. s.	Gloria Rita.....	18	12	52.0	11.0	5.0	1917	New York, N. Y.....
56	233532		Ga. s.	Gloriann.....	9	8	34.3	8.7	4.9	1927	Seattle, Wash.....
57	218307		Ga. s.	Glorybe.....	10	8	34.2	9.8	4.8	1914	do.....
58	220491		Ga. s.	Gobbeun.....	19	17	41.1	12.3	3.7	1920	Memphis, Tenn.....

1 Formerly Swedish yacht Galatea.

2 Formerly ga. y. Gloriana.

3 Formerly ga. y. Cigarette.

4 Formerly (a) Schooner Brynlys.

(b) ga. y. Half Moon.

5 Formerly ga. y. Ruth.

6 Formerly ga. y. Ramona.

7 Formerly British ga. y. Gazeka.

8 Formerly ga. y. Rima.

9 Formerly ga. y. Mistral II.

10 Formerly ga. y. A. C. F.

(a) Queen II.

(b) Roamer.

(c) Gernemar II.

11 Formerly (a) U. S. N. ga. s. No. 6049.

(b) ga. y. Ambra VI.

12 Formerly ga. y. Kisnet.

Line No.	Crew	Horsepower	Name of owner	Home port	Address of owner
1	1	b 20	Jascha Helfetz.....	Los Angeles, Calif.....	809 North Bedford Drive, Beverly Hills, Calif.
2	12	750	R. R. M. Carpenter.....	Wilmington, Del.....	Du Pont Building.
3	1	235	W. G. Bovee.....	Seattle, Wash.....	Lee Hotel, Port Angeles, Wash.
4	1	100	M. P. Riggs.....	Tacoma, Wash.....	631 North Prospect Street.
5	5	b 340	Gertrude B. Gay.....	Los Angeles, Calif.....	1612 East Third Street, Long Beach, Calif.
6	1	290	Lucille A. Hunter.....	Perth Amboy, N. J.....	28 Gillespie Avenue, Fairhaven, N. J.
7	1	b 40	Augustus Smith (Estate of).....	New York, N. Y.....	Box 57, Roselle, N. J.
8	2	200	Donald D. Dodge.....	Charleston, S. C.....	Edisto, S. C.
9	2	40	Hamilton McInnes.....	New York, N. Y.....	114 Perth Avenue, New Rochelle, N. Y.
10	4	600	Gar Wood Industries (Mich.).....	Detroit, Mich.....	7924 Rlopelle Street.
11	2	40	Richard J. Frankenstein, jr.....	Chicago, Ill.....	5822 Wayne Avenue.
12	2	40	Earle Clark.....	New York, N. Y.....	White Plains, N. Y.
13	4	500	Herbert W. Warden.....	do.....	2 East Fifty-sixth Street.
14	1	180	Penn Rettig.....	Houston, Tex.....	1900 Milam Street.
15	2	12	Harold P. Troy.....	Seattle, Wash.....	Court House, Olympia, Wash.
16	3	450	Murdoch P. Johnson.....	Boston, Mass.....	10 Soden Street, Cambridge, Mass.
17	8	1,500	William Ziegler, jr.....	New York, N. Y.....	512 Fifth Avenue.
18	1	180	Lyman N. Thurston.....	Chicago, Ill.....	910 South Michigan Avenue.
19	1	16	Howard E. Peterson.....	Seattle, Wash.....	Detective Division, Police Department.
20	1	b 40	Vernon Edler.....	Los Angeles, Calif.....	5604 Holly Oak Drive.
21	2	450	George W. Rice.....	Providence, R. I.....	Millbury, Mass.
22	2	300	Walter W. Huntley.....	Buffalo, N. Y.....	29 Hodge Avenue.
23	1	100	W. T. Strohmel.....	Chicago, Ill.....	1709 West Fourth Street, Davenport, Iowa.
24	1	100	George H. Gage.....	Portland, Oreg.....	952 Woodworth Street.
25	1	56	H. T. Olsen.....	Miami, Fla.....	1240 North Rio Vista Boulevard, Fort Lauderdale, Fla.
26	1	130	Matthew T. Mellon.....	Pittsburgh, Pa.....	Pittsburgh National Bank Building.
27	1	b 145	F. M. Delaney.....	San Francisco, Calif.....	21656 Montgomery Avenue.
28	2	b 100	Walter A. Reubold.....	do.....	235 Westgate Drive.
29	1	25	Norman Johnson.....	New York, N. Y.....	3232 Alameda Street.
30	1	37	Ross M. Clayton.....	do.....	61 Poplar Street, Deal, N. J.
31	1	40	Richard B. MacFarland.....	Gloucester, Mass.....	33 Charlesbank Road, Newton, Mass.
32	1	300	Ethel May Duffy.....	Buffalo, N. Y.....	6 Lincoln Parkway.
33	1	100	David Marshall.....	New York, N. Y.....	20 West Plaza, Ridgewood, N. J.
34	3	b 25	Louis Schuette.....	Milwaukee, Wis.....	812 Huron Street, Manitowoc, Wis.
35	3	200	Wilbur E. Forbes.....	New Bedford, Mass.....	140 Winthrop Street, Taunton, Mass.
36	1	300	Charles W. Carl.....	New York, N. Y.....	48 Brewster Road, Scarsdale, N. Y.
37	5	b 240	G. Prescott Knight.....	Providence, R. I.....	West Warwick, R. I.
38	1	180	Arthur Iselin.....	New York, N. Y.....	Davenport Neck, New Rochelle, N. Y.
39	2	100	G. Benton Wilson.....	Los Angeles, Calif.....	2123 West Twenty-first Street.
40	2	b 200	Lazard Lippman.....	do.....	602 West Fortieth Street, San Pedro, Calif.
41	3	300	E. A. Taft.....	Boston, Mass.....	1 Federal Street.
42	2	360	L. E. Kent.....	Los Angeles, Calif.....	617 South Fairfax Avenue.
43	1	200	Donald C. Ozmun.....	Chicago, Ill.....	670 Washington Boulevard.
44	1	40	Louis Vlasnik.....	Los Angeles, Calif.....	3416 East Second Street, Long Beach, Calif.
45	2	600	Frederic L. Putnam.....	Boston, Mass.....	Waban, Mass.
46	3	800	Joseph S. Guild.....	New York, N. Y.....	2821 West Sixteenth Street, Coney Island (B).
47	2	150	Charles H. Bennett.....	do.....	29 Euclid Avenue, Maplewood, N. J.
48	1	b 152	Leroy A. French.....	do.....	921 East Eighteenth Street (B).
49	2	30	Douglas J. Crawford.....	Providence, R. I.....	Watch Hill, R. I.
50	2	70	Egbert Moxham.....	New York, N. Y.....	Great Neck, Long Island, N. Y.
51	2	48	Howard S. Almstead.....	do.....	36 Church Street, Tarrytown, N. Y.
52	1	50	Frank B. Thompson.....	Louisville, Ky.....	Box 390, Route 1.
53	1	b 100	Arthur Barth.....	Seattle, Wash.....	3824 Forty-eighth Avenue NE.
54	4	40	Victor E. Dalton.....	Los Angeles, Calif.....	542 South Figueroa Street.
55	1	150	Eleanor M. Quail.....	New York, N. Y.....	Gloversville, N. Y.
56	1	75	R. C. Hillyard.....	Bellingham, Wash.....	2729 Victor Street.
57	1	16	L. H. Conrad.....	Seattle, Wash.....	2808 West Sixty-fourth Street.
58	1	35	Dr. Louis Le Roy.....	Memphis, Tenn.....	1304 Union Avenue.

^a Betty M. III.
^b Kadilla.
^c Freedom.
^d Romper.
^e Clarella.
^f Ida Hays II.
¹⁶ Formerly ga. y. Fun Runner II.
¹⁸ Formerly ga. y. Romany.
¹⁷ Formerly ga. y. Walewska.

¹¹ Formerly ga. y. Bonita IV.
¹² Formerly ga. y. ^a Turtle Too.
¹³ Formerly ga. y. ^b Chis.
¹⁴ Formerly ga. y. ^c Vigabond II.
¹⁵ Formerly ga. y. ^a Seyon III.
¹⁶ Formerly ga. y. ^b Sabiha.
¹⁷ Formerly ga. y. Georganna.
¹⁸ Formerly ga. y. Comfort II.

Line No	Official No.	Signal and radio-call letters	Rig	Name of yacht	Tonnage		Register dimensions			When built	Where built
					Gross	Net	Length	Breadth	Depth		
MOTOR YACHTS—Continued											
1	231950		Ga. s.	Goblin.....	17	15	37.5	12.5	6.3	1932	Port Clinton, Ohio.....
2	226745		Ga. s.	Golden K.....	16	11	36.8	11.6	5.3	1927	Key West, Fla.....
3	229802		Ga. s.	Golden Bantam.....	16	11	55.6	8.6	3.2	1920	Big Stone City, S. Dak.....
4	208011	KLWS	Ga. s.	Golden Days.....	79	71	69.8	18.5	5.2	1910	Camden, N. J.....
5	229923		Ol. s.	Gomol.....	70	47	76.7	15.1	7.9	1930	Annapolis, Md.....
6	222692	KFGI	Ol. s.	GOODWILL.....	312	138	138.4	30.1	16.1	1922	Wilmington, Del.....
7	231596		Ga. s.	Goosander.....	32	21	52.8	14.7	7.0	1932	East Boothbay, Me.....
8	223806		Ga. s.	Goose.....	19	13	44.0	13.7	5.1	1924	Boston, Mass.....
9	223998		Ga. s.	Gosling.....	49	33	68.8	14.0	6.5	1924	Seattle, Wash.....
10	228935		Ga. s.	Gosling II.....	24	19	49.3	14.0	5.9	1929	Marblehead, Mass.....
11	216526		Ga. s.	Grace C.....	7	6	28.0	8.6	4.6	1918	Seattle, Wash.....
12	223899		Ga. s.	Grace S.....	27	18	57.8	11.5	5.9	1924	New York, N. Y.....
13	206576		Ga. s.	Gracemere.....	52	39	74.5	14.0	6.8	1909	Port Jefferson, N. Y.....
14	211848		Ga. s.	Granada II.....	36	28	70.8	12.4	5.8	1912	East Port Chester, Conn.....
15	228902		Ga. s.	Grashu.....	17	12	40.8	10.0	5.2	1929	Bay City, Mich.....
16	85985		Ga. s.	Gray Goose.....	19	16	48.3	14.2	7.5	1887	Boston, Mass.....
17	207485		Ga. s.	Grayling.....	16	14	49.6	10.4	5.0	1909	Nyack, N. Y.....
18	222915		Ga. s.	Grayling.....	21	14	60.4	10.8	5.3	1907	Detroit, Mich.....
19	225640		Ga. s.	Gra-Yot I.....	15	10	36.6	11.5	4.0	1925	Gig Harbor, Wash.....
20	219122		Ga. s.	Great Yarmouth.....	14	11	37.4	10.2	4.9	1919	Seattle, Wash.....
21	223824		Ga. s.	Grebe.....	26	18	47.7	12.3	5.8	1924	Wiscasset, Me.....
22	226692		Ga. s.	Green Goose.....	16	11	48.3	10.0	4.5	1927	Camden, N. J.....
23	223037		Ga. s.	Greensboro.....	24	11	48.2	16.5	3.9	1917	do.....
24	222785		Ga. s.	Green Wing.....	13	11	37.2	9.2	4.5	1923	Unknown.....
25	230805	KLWU	Ga. s.	Grenadier.....	23	21	50.9	13.7	8.1	1931	Boston, Mass.....
26	233955		Ga. s.	Gretchen.....	17	13	45.0	10.6	5.3	1935	Morris Heights, N. Y.....
27	227175	WEFE	Ga. s.	Greybeam.....	83	68	77.3	15.0	9.0	1928	New York, N. Y.....
28	216121		Ga. s.	Grey Goose.....	25	17	60.0	11.2	5.8	1918	do.....
29	233033		Ga. s.	Grey Gull.....	45	30	63.6	14.0	7.0	1934	Morris Heights, N. Y.....
30	231517		Ga. s.	Greyhound.....	20	14	55.4	10.6	5.5	1924	Milwaukee, Wis.....
31	232638		Ga. s.	Greyhound.....	16	12	41.5	9.7	3.8	1924	Unknown.....
32	224793		Ga. s.	Grey Seal.....	25	21	55.2	11.9	5.3	1925	Essex, Conn.....
33	222186	KLWV	Ga. s.	Gryphon.....	16	11	48.0	10.0	5.4	1922	New York, N. Y.....
34	230933		Ga. s.	Gryphon.....	43	35	63.2	13.1	6.1	1931	Macatawa, Mich.....
35	221611	KDUP	El. s.	GUINEVERE.....	508	345	171.2	32.5	18.7	1921	Neponset, Mass.....
36	225100		Ga. s.	Gulf Stream.....	26	17	49.5	12.8	7.0	1925	Baltimore, Md.....
37	229558	KLWV	Ga. s.	Gull.....	29	19	48.5	12.6	6.1	1930	Bayonne, N. J.....
38	225073		Ga. s.	Gunner.....	39	31	53.0	13.0	5.6	1925	Wilmington, Del.....
39	233781		Ga. s.	Gurnet.....	18	16	43.2	13.3	6.4	1935	Fairhaven, Mass.....
40	212690		Ga. s.	Gussum.....	19	18	38.4	14.5	4.2	1914	Patchogue, N. Y.....
41	231406		Ga. s.	Guppyl.....	25	17	54.6	12.6	6.0	1932	Boston, Mass.....
42	232271		Ga. s.	Guyann.....	25	21	49.5	12.8	4.8	1921	Bremerton, Wash.....
43	243045		Ga. s.	Gwendoline.....	11	9	31.2	9.3	4.4	1935	Houghton, Wash.....
44	200973		Ga. s.	Gwendolyn.....	7	6	32.0	9.2	4.0	1904	Seattle, Wash.....
45	204195		Ga. s.	Gwendolyn II.....	17	15	40.7	13.7	6.8	1907	Georgetown, Wash.....
46	230466		Ga. s.	Gwyn-Dee.....	29	23	45.7	12.7	5.7	1931	Seattle, Wash.....
47	218484		Ga. s.	Gypsy.....	8	7	33.8	7.5	3.4	1919	do.....
48	218543	KLWX	Ga. s.	Gypsy.....	28	19	63.6	11.3	5.0	1919	Bristol, R. I.....
49	221683	KLWY	Ol. s.	Gypsy.....	57	33	70.8	16.0	7.7	1921	Los Angeles, Calif.....
50	225603		Ga. s.	Gypsy.....	10	8	31.5	9.3	4.6	1926	Seattle, Wash.....
51	227588		Ga. s.	Gypsy.....	108	73	97.3	18.0	7.6	1928	Boston, Mass.....
52	219217		Ga. s.	Gypsy III.....	19	17	43.3	10.9	5.5	1910	Taunton, Mass.....
53	96383		Ga. s.	H. Lindsay.....	17	10	36.7	14.5	6.2	1897	Chelsea, Mass.....
54	228794	WKDS	Ol. s.	HAIDA.....	704	298	198.2	30.0	15.0	1929	Kiel, Germany.....
55	232558		Ga. s.	Hai Loong.....	24	24	46.3	14.1	7.3	1933	Hong Kong, China.....
56	230190		Ga. s.	Halala.....	46	41	61.9	16.6	5.4	1930	East Boothbay, Me.....
57	201000		Ga. s.	Halcyon.....	17	17	42.0	13.8	5.0	1904	do.....
58	207419		Ga. s.	Halcyon.....	18	16	44.0	11.2	4.6	1910	New York, N. Y.....
59	209835	KLWZ	Ga. s.	Half Moon.....	18	18	40.0	11.0	5.8	1911	East Greenwich, R. I.....
60	231050	KLXA	Ol. s.	Hallee.....	19	17	44.7	13.6	5.2	1931	Quincy, Mass.....
61	232663		Ga. s.	Halle K.....	16	14	34.6	10.9	4.7	1933	Seattle, Wash.....
62	224043		Ga. s.	Hallmar II.....	31	21	53.0	13.0	6.4	1924	Bayonne, N. J.....

1 Formerly ga. y. Cocopomelo.

2 Formerly ga. y. { a Mahary.
b Eagle.
c U. S. S. P. 145

3 Formerly ga. y. Gundred.

4 Formerly ga. y. Graham.

5 Formerly ga. y. Winthrop.

6 Formerly ga. y. { a Topaz IX.
b Tosari.
c Stanquin.
d Ellinor.

7 Formerly ga. y. { a Margaret II.
b Voyager III.

8 Formerly ga. y. Domino III.

Line No.	Crew	Horsepower	Name of owner	Home port	Address of owner
1	2	40	J. T. Van Dorn	Cleveland, Ohio	Rocky River, Ohio.
2	2	60	Mrs. W. B. Lusk	Miami, Fla.	South East Second Street and Fourth Avenue, Hialeah, Fla.
3	2	129	Big Stone Canning Co. (Del.)	Pembina, N. Dak.	Ortonville, Minn.
4	4	b 50	Estate of James Elverson, Jr.	Philadelphia, Pa.	c/o Herbert E. Blackman, Elverson Building.
5	4	300	Grace Laurence Hill	New York, N. Y.	Great Neck, Long Island, N. Y.
6	25	b 180	Keith Spalding	Los Angeles, Calif.	90 South Oak Knoll, Pasadena, Calif.
7	2	175	A. Otis Davis	New Bedford, Mass.	North Falmouth, Mass.
8	2	90	Cyrus T. Schirmer	Boston, Mass.	25 Wachusett Road, Newton, Mass.
9	2	330	Ellis J. Arkush	San Francisco, Calif.	624 Hillsborough Boulevard, San Mateo, Calif.
10	2	60	Geoffrey G. Whitney	Boston, Mass.	Milton, Mass.
11	1	14	C. A. Wheeler	Seattle, Wash.	124 Edgar Street.
12	2	360	R. C. Reynolds	Albany, N. Y.	Troy, N. Y.
13	1	200	R. M. Sands	New York, N. Y.	9316 Baldwin Avenue, Forest Hills, L. I., N. Y.
14	3	50	Mike Hogg	Houston, Tex.	401 Louisiana Street.
15	1	200	F. S. Shumaker	Philadelphia, Pa.	7322 Rural Lane.
16	4	40	Shelton Pitney	New York, N. Y.	744 Broad Street.
17	1	25	Theodore Cooke, Jr.	Baltimore, Md.	Stevensville, Md.
18	3	600	Artamas Ward, Jr.	New York, N. Y.	3 East Fifty-eighth Street.
19	1	b 30	M. L. Graham	Seattle, Wash.	8500 Bothell Way.
20	1	25	American Pacific Whaling Co. (S. D.)	do.	Bellevue, Wash.
21	1	110	Philip A. Hutchins	New York, N. Y.	Gladstone, N. J.
22	1	300	Matthew M. Margoline	Philadelphia, Pa.	1006 West Third Street, Chester, Pa.
23	2	40	Highlanders Club (N. C.)	Beaufort, N. C.	Greensboro, N. C.
24	1	100	Lloyd J. Eberhardt	Tacoma, Wash.	Route 6.
25	1	20	Henry A. Morse	Boston, Mass.	201 Devonshire Street.
26	2	180	R. H. Zinn	New York, N. Y.	39 Euclid Avenue, Maplewood, N. J.
27	3	200	G. H. Blakeley	do.	39 Broadway.
28	2	300	Marguerite McNulty	do.	299 Pondfield Road, Bronxville, N. Y.
29	4	600	W. S. Carpenter	Wilmington, Del.	Eighteenth Street and Rising Sun Lane.
30	2	b 400	Edna F. Shaw	Los Angeles, Calif.	634 South Spring Street.
31	1	40	Walter Hopkins	Miami, Fla.	740 Biscayne Boulevard.
32	3	200	Albert G. Milbank	New York, N. Y.	49 Wall Street.
33	3	b 150	Charles W. Weston	do.	Montclair, N. J.
34	3	b 450	John M. Herzfeld	Milwaukee, Wis.	3541 North Lake Drive.
35	25	b 550	Edgar Palmer	New York, N. Y.	17 Cedar Street.
36	2	b 80	S. D. Baker	do.	236 West Fourteenth Street.
37	1	b 250	Mary L. L. Mauran	Providence, R. I.	140 Prospect Street.
38	3	b 460	Arthur Maris	New York, N. Y.	71 East Seventy-seventh Street.
39	1	65	E. M. Farnsworth, Jr.	Boston, Mass.	100 Arlington Street, Boston, Mass.
40	2	b 52	Edwin Thorne	New York, N. Y.	Babylon, N. Y.
41	2	1,200	Fillmore T. Blaisdell	Boston, Mass.	15 Morrell Street, North Weymouth, Mass.
42	1	24	Grace M. Ward	New York, N. Y.	Anderson Road, Port Chester, N. Y.
43	1	40	Hugh W. Baker	Seattle, Wash.	Kirkland, Wash.
44	3	b 15	Ellis F. Provine	do.	520 Thirty-sixth Avenue North.
45	3	b 12	F. C. Hellenthal	do.	6020 Rainier Avenue.
46	1	b 200	Gwyn Thurmond	Los Angeles, Calif.	Box 125, Saticoy, Calif.
47	1	35	Delbert P. Talkington	Seattle, Wash.	502 Eastlake.
48	2	b 260	Daniel R. Sortwell	Bath, Me.	Boston, Mass.
49	5	b 140	W. F. Stody	Los Angeles, Calif.	627 North Painter Street, Whittier, Calif.
50	1	90	John G. Lillie	Seattle, Wash.	1305 East Forty-third Street.
51	6	700	Robert F. Herrick	Boston, Mass.	1 Federal Street.
52	1	40	L. W. Curtin	Norfolk, Va.	Hampton Roads, Va.
53	3	70	Wallace Sanford	Boston, Mass.	Everett, Mass.
54	30	1,500	Max C. Fleischmann	New York, N. Y.	699 Washington Street.
55	1	50	Aimee R. Thompson	do.	60 East Forty-second Street, c/o H. H. Jennings.
56	2	175	A. J. Drexel Paul	Philadelphia, Pa.	Drexel Building.
57	2	12	George L. De Blols	Boston, Mass.	11 Pemberton Square.
58	2	50	George W. Conklin	Bridgeport, Conn.	92 Howe Avenue, Shelton, Conn.
59	2	150	Lawrence Arkin	Grand Haven, Mich.	623 Fulton Street, Grand Rapids, Mich.
60	1	30	David W. King	Providence, R. I.	Emdalar, Wakefield, R. I.
61	1	92	William F. Niemi	Seattle, Wash.	605 Veneta Street, Bremerton, Wash.
62	3	80	Margaret Douglas Hall	Miami, Fla.	Cedar Rapids, Iowa.

* Formerly ga. s. {
 a U. S. Shipping Control No. 1.
 b British Hawke.
 c Hawke.
 10 Formerly ga. y. {
 a Fore.
 b Dolphin.
 11 Formerly ga. y. Anna II.
 12 Formerly ga. y. Patricia II.

13 Formerly ga. y. Red Head.
 14 Formerly U. S. N. ga. s. 8053.
 15 Formerly British sch. y. Hai Loong.
 16 Formerly ga. y. {
 a Suzanne.
 b Nonipal II.
 c Marlota II.

Line No.	Official No.	Signal and radio-call letters	Rig	Name of yacht	Tonnage		Register dimensions			When built	Where built
					Gross	Net	Length	Breadth	Depth		
MOTOR YACHTS—Continued											
1	220558		Ga. s.	Hallson II	26	10	49.8	11.8	4.1	1920	Erie, Pa.
2	230851	WDEP	Ol. s.	HALONIA	361	190	133.8	25.0	12.5	1931	Bath, Me.
3	227678		Ga. s.	Halve Maen	20	13	40.2	11.5	5.7	1928	Bayonne, N. J.
4	229640		Ga. s.	Happy Days	17	12	43.5	11.2	5.0	1930	Clason Point, N. Y.
5	232092		Ga. s.	Happy Gal	23	18	47.6	15.1	3.8	1932	Biloxi, Miss.
6	227020		Ga. s.	Happy Hours	17	12	48.3	10.5	4.2		Unknown
7	225230	KFZE	Ol. s.	HARDI BIAOU	455	159	148.6	26.6	13.9	1925	Newport News, Va.
8	223230		Ga. s.	Hardtack	16	11	39.7	12.6	3.9	1934	Stratford, Conn.
9	224810		Ga. s.	Harlequin	16	15	45.0	13.6	6.2	1925	Bristol, R. I.
10	214454		Ga. s.	Harmar	51	35	59.2	16.0	6.0	1916	New York, N. Y.
11	227638		Ga. s.	Harmattan	15	10	47.4	10.9	4.6	1928	Bremen, Germany
12	219058	KLXB	Ga. s.	Harmony	151	131	90.3	21.0	5.0	1919	Fort Myers, Fla.
13	220646		Ga. s.	Harmony	22	17	53.9	11.0	4.9	1920	Milwaukee, Wis.
14	225793		Ga. s.	Harmony	19	17	27.3	10.6	6.4	1926	Seattle, Wash.
15	229828		Ga. s.	Harmony	19	12	43.5	11.0	4.9	1930	Bay City, Mich.
16	220427	KLXC	Ga. s.	Harpoon	28	23	60.0	11.2	5.8	1917	Bristol, R. I.
17	221637		Ga. s.	Harpoon	24	20	41.0	15.8	0.0	1921	Fairhaven, Mass.
18	222106	KLXD	Ga. s.	Harpoon II	38	26	66.0	12.5	5.7	1922	Neponset, Mass.
19	130694		Ga. s.	Harriet	30	20	58.0	12.9	5.4	1895	Middletown, Conn.
20	213947		Ga. s.	Harriet	16	16	43.5	14.6	4.7	1905	Toms River, N. J.
21	226883	WODI	Ga. s.	Harriet	24	16	48.0	11.2	5.6	1927	Wilmington, Del.
22	232627		Ga. s.	Harvelle	21	16	43.9	11.5	5.6	1933	do
23	225258		Ga. s.	Harwich	75	67	70.0	19.0	8.0	1925	Mahone Bay, Nova Scotia
24	222105		Ga. s.	Hasta Manana	19	16	41.3	11.3	6.0	1912	Burton, Wash.
25	233859		Ga. s.	Hathor III	37	29	55.1	14.0	7.1	1935	East Boothbay, Me.
26	225659		Ga. s.	Hawk	17	10	44.6	12.8	6.8	1926	Mystic, Conn.
27	232373		Ga. s.	Hawk	16	11	45.1	10.5	5.5	1933	Morris Heights, N. Y.
28	214555		Ga. s.	Haze	41	34	66.0	16.2	9.5	1916	Camden, Me.
29	202482		Ga. s.	Hazel	14	9	42.0	11.0	4.5	1905	Asbury Park, N. J.
30	215677		Ga. s.	Hazel	25	21	51.1	12.9	5.5	1915	New Brunswick, N. J.
31	208242		Ga. s.	Hazel 3	21	13	42.3	12.0	5.3	1910	Saunders town, R. I.
32	232429		Ga. s.	Hazel L	7	6	27.1	8.7	4.9	1928	Seattle, Wash.
33	224019		Ol. s.	He-A-Mar	34	17	59.4	13.3	4.7	1924	Bay City, Mich.
34	224278		Ga. s.	Heather II	19	17	50.0	13.8	4.7	1915	Cambridge, Md.
35	230492		Ga. s.	Hebe	23	15	47.9	10.5	5.2		Staten Island, N. Y.
36	223173		Ga. s.	Heigh-Ho II	77	68	72.4	16.8	5.8	1923	New York, N. Y.
37	209462	KLXE	Ga. s.	Helasa	81	55	91.0	16.0	7.8	1911	Baltimore, Md.
38	233822		Ga. s.	Helbert II	19	17	37.3	11.3	5.2	1935	Brooklyn, N. Y.
39	225679		Ga. s.	Helen	16	11	37.0	14.4	4.9	1926	Biloxi, Miss.
40	225805		Ga. s.	Helen	22	15	46.4	11.6	5.7	1926	Los Angeles, Calif.
41	230039		Ga. s.	Helen	19	13	45.0	12.0	6.0	1930	Brooklyn, N. Y.
42	231649	KLXF	Ga. s.	Helen	38	30	57.3	12.6	6.1	1931	Stockton, Calif.
43	221416		Ga. s.	Helen II	25	13	48.9	11.2	5.5	1921	Chicago, Ill.
44	226543		Ga. s.	Helen II	17	11	45.5	12.5	4.3	1927	Bayhead, N. J.
45	232796		Ol. s.	Helen G	33	28	58.4	12.2	5.2	1933	Chicago, Ill.
46	229507		Ol. s.	Helen H	59	40	70.7	14.5	6.8	1930	Bay City, Mich.
47	219476	KLXG	Ga. s.	Helen Louise	33	28	47.5	14.0	6.7	1920	Camden, N. J.
48	227358		Ga. s.	Helena	101	69	87.4	16.0	8.9	1928	New York, N. Y.
49	217735		Ga. s.	Helena II	19	18	46.9	12.1	5.2	1907	Warren, R. I.
50	211223		Ga. s.	Helene	17	11	49.2	10.9	4.7	1913	Annapolis, Md.
51	215556		Ga. s.	Helene	14	12	41.9	9.4	4.1	1917	Seattle, Wash.
52	226316	KLXH	Ol. s.	HELENE	104	70	96.9	16.8	7.8	1927	Bay City, Mich.
53	230716	KLXI	Ol. s.	HELENE	406	232	132.7	24.9	12.6	1931	Bath, Me.
54	221411	KLXJ	Ga. s.	Helianthus	37	30	60.0	13.0	7.0	1921	Bristol, R. I.
55	230533		Ga. s.	Helma	18	16	40.4	10.5	5.2	1931	Stockton, Calif.
56	227477		Ga. s.	Helmack	15	13	37.5	9.7	4.7	1928	Seattle, Wash.
57	226512		Ol. s.	Helmar II	35	24	60.4	11.7	6.5	1927	do
58	230701		Ga. s.	Hennay	21	16	43.9	11.5	5.6	1931	Wilmington, Del.

- 1 Formerly ga. y. ^(a) Henrietta II.
 (b) Sox.
 2 Formerly ga. y. ^(a) Wembley.
 (b) Theresa.
 3 Formerly ga. y. Lady Doris.
 4 Formerly ol. y. Pawnee.

- 5 Formerly ga. s. ^(a) Goodwill.
 (b) Goodwill jr.
 6 Formerly ga. y. Bookie II.
 7 Formerly st. s. Nannah.
 8 Formerly ga. y. Ellen III.
 9 Formerly ga. y. Doris IV.
 10 Formerly ga. y. Renegaw.

Line No.	Crew	Horsepower	Name of owner	Home port	Address of owner
1	2	450	George F. Hall.....	Erie, Pa.....	956 West Tenth Street.
2	17	800	Charles H. Thorne.....	Chicago, Ill.....	30 North Michigan Avenue.
3	1	b100	Joseph M. Marshall.....	Providence, R. I.....	16 Tyler Street, Pawtucket, R. I.
4	2	140	Houghton W. Clarke.....	New York, N. Y.....	385 New Rochelle Road, Bronxville, N. Y.
5	1	35	Edward C. Stelner.....	Gulfport, Miss.....	Ocean Springs, Miss.
6	2	45	Irving R. Martin.....	New Haven, Conn.....	632 Savin Avenue, West Haven, Conn.
7	22	900	Henry D. Lloyd.....	Newport, R. I.....	Little Compton, R. I.
8	2	85	Horace B. Merwin.....	Bridgeport, Conn.....	Brooklawn Park.
9	1	65	William C. Johnson.....	Providence, R. I.....	70 Elmgrove Avenue.
10	3	50	James G. Burroughs.....	Bridgeport, Conn.....	R. F. D. 4, Long Hill.
11	1	580	Regal Laundry (Md.).....	Baltimore, Md.....	Gilmore and Mosher Streets.
12	5	b 200	Halafi (Del.).....	Tampa, Fla.....	c/o Richards, Layton & Finger, 4072 Dupont Building, Wilmington, Del.
13	3	b 300	George P. Fuller.....	San Francisco, Calif.....	301 Mission Street.
14	1	b 65	Wallace Langley.....	Seattle, Wash.....	Colman Building.
15	1	240	E. G. Krebs.....	Detroit, Mich.....	Grosse Ile, Mich.
16	2	b 400	B. B. Taggart.....	Cape Vincent, N. Y.....	Watertown, N. Y.
17	1	35	Philip Kingsley.....	New York, N. Y.....	25 Prospect Place.
18	2	b 20	Paul C. Nicholson.....	Providence, R. I.....	288 Blackstone Boulevard.
19	2	125	Halstead P. Layton.....	Wilmington, Del.....	Georgetown, Del.
20	1	15	Malcolm C. Crow.....	Washington, D. C.....	War Department.
21	1	200	H. Leslie Atlass.....	Chicago, Ill.....	410 North Michigan Avenue.
22	1	154	James H. Grayell.....	Philadelphia, Pa.....	Ambler, Pa.
23	3	200	Dorothy Davis.....	New Bedford, Mass.....	Harwich, Mass.
24	2	65	Ray L. Schutt.....	Seattle, Wash.....	Bremerton, Wash.
25	1	200	Sydney A. Beggs.....	Boston, Mass.....	620 Main Street, Woburn, Mass.
26	20	80	A. F. Ferguson.....	New York, N. Y.....	Fishers Island, N. Y.
27	2	500	James H. Otley.....	do.....	122 East Forty-second Street.
28	2	50	George J. Atwell, jr.....	do.....	230 Park Avenue.
29	1	16	Louder N. Hearn.....	Wilmington, Del.....	Milford, Del.
30	2	45	Victor Van Brunt Fucignas.....	New York, N. Y.....	130 Bellmore Avenue, Point Lookout, Long Beach, N. Y.
31	1	86	Frederic A. Gee.....	Fall River, Mass.....	681 High Street.
32	1	60	Oliver G. Lundy.....	Seattle, Wash.....	Richardson, Wash.
33	2	250	Henry W. Smith.....	Detroit, Mich.....	35427 Grand River Avenue, Farmington, Mich.
34	2	25	J. Willis Smith.....	Baltimore, Md.....	6211 Pennington Avenue, Curtis Bay, Md.
35	1	b 60	Mrs. Leroy McCafferty.....	New Haven, Conn.....	Meriden, Conn.
36	5	b100	Overpass Corporation (Del.).....	New York, N. Y.....	1 Wall Street.
37	7	b 200	Daniel W. Rountree.....	Savannah, Ga.....	c/o Trust Co., Georgia Building, Atlanta, Ga.
38	1	108	Frederick W. Greenfield.....	New York, N. Y.....	20 William Street, Mount Vernon, N. Y.
39	2	30	Thomas Bayne Denegre.....	New Orleans, La.....	3105 Prytania Street.
40	10	b 200	A. A. Frost.....	San Diego, Calif.....	337 West Market Street.
41	2	760	Wheeler Shipyard (N. Y.).....	New York, N. Y.....	Foot Cropsey Avenue (B).
42	1	350	Griswold S. Hayward.....	Boston, Mass.....	Harvard Club, 374 Commonwealth Avenue.
43	2	30	M. W. Baker.....	Cleveland, Ohio.....	3474 Belden Avenue, Youngstown, Ohio.
44	1	140	William H. Johnson, jr.....	Philadelphia, Pa.....	Bay Head, N. J.
45	3	110	George W. Olson.....	Grand Haven, Mich.....	1760 Edgewater Street, Muskegon, Mich.
46	2	500	E. A. Hughes.....	Detroit, Mich.....	1400 South Greenway Drive, Coral Gables, Fla.
47	1	60	Morris E. Kinnan.....	New York, N. Y.....	Huntington, N. Y.
48	3	600	Charles E. F. McCann.....	do.....	233 Broadway.
49	3	32	Mrs. A. L. Williams.....	do.....	146 West Ninety-ninth Street.
50	2	32	C. W. Medick.....	Jacksonville, Fla.....	Box 986.
51	1	60	Frank H. Pratt.....	Seattle, Wash.....	130 Thirtieth Avenue.
52	6	200	C. O. Miniger.....	Toledo, Ohio.....	c/o Electric Auto Lite Co.
53	13	800	Charles E. Sorenson.....	Detroit, Mich.....	8162 East Jefferson Avenue.
54	1	150	John W. Outler.....	Boston, Mass.....	15 Broad Street, New York, N. Y.
55	2	240	Service Aircraft Corporation (Mo.).....	Miami, Fla.....	Kansas City, Mo.
56	1	65	Chas. P. McElroy.....	Seattle, Wash.....	970 Denny Way.
57	1	100	Seattle Transfer & Storage Co. (Wash.).....	do.....	24 West Connecticut Street.
58	1	220	Henry R. Newcomb.....	New York, N. Y.....	595 Madison Avenue.

11 Formerly ga. s. Olive B.
 12 Formerly ga. y. Uvira.
 13 Formerly ga. y. {a Yoreda
 {b Thalia.
 14 Formerly ga. y. Seaward.
 {a Tuna.
 15 Formerly ga. y. {b Ranora

16 Formerly ga. y. Robin II
 17 Formerly ga. s. Victory.
 18 Formerly ol. y. {a Clarinda.
 {b Mary Lou II.
 19 Formerly ga. y. {a Dear Me.
 {b Helma.

Line No.	Official No.	Signal and radio-call letters	Rig	Name of yacht	Tonnage		Register dimensions			When built	Where built
					Gross	Net	Length	Breadth	Depth		
MOTOR YACHTS—											
Continued											
1	210420		Ga. s.	Henrietta	25	17	55.2	14.0	7.2	1912	Seattle, Wash.
2	225781		Ga. s.	Henry David	18	12	43.9	12.2	5.2	1926	Great Kills, N. Y.
3	233262		Ga. s.	Heretic	16	13	42.1	13.1	5.1	1934	Susan, Va.
4	226953		Ga. s.	Hermana	46	23	63.1	17.0	7.1	1929	Los Angeles, Calif.
5	227134		Ga. s.	Hermit	44	34	65.2	13.8	6.1	1927	Wilmington, Del.
6	231038	KLXX	Ga. s.	Hermit III	20	13	40.2	11.5	5.7	1929	Bayonne, N. J.
7	224288		Ga. s.	Herself	88	39	92.7	15.0	6.8	1924	Bay City, Mich.
8	224492		Ga. s.	Hersilla	16	11	44.1	12.5	6.9	1925	Thomaston, Me.
9	202916	KLXL	Ga. s.	Hesper	39	32	60.0	14.2	5.8	1906	Long Island City, N. Y.
10	233322		Ga. s.	Hlab II	16	11	37.0	11.0	5.6	1934	Brooklyn, N. Y.
11	209058		Ol. s.	Hiawatha	37	21	64.9	14.4	8.4	1910	Charlotte, N. Y.
12	229312		Ga. s.	Hi-Ball III	52	35	69.7	14.0	6.2	1930	Bay City, Mich.
13	228893	KLXM	Ol. s.	Hi-ESMARO	1,333	685	232.0	35.0	20.8	1929	Bath, Me.
14	228453		Ga. s.	High Heels	17	15	47.7	12.4	7.3	1929	Boothbay Harbor, Me.
15	230827	KLXN	Ga. s.	Highland Light	32	31	57.4	15.2	8.5	1931	Boston, Mass.
16	230608		Ga. s.	High Tide	34	34	60.9	14.2	9.0	1931	Solomons, Md.
17	229428		Ga. s.	Hi-Ho	30	21	56.7	13.2	5.6	1903	Astoria, Oreg.
18	228595		Ga. s.	Hijacker	21	14	40.6	11.3	5.6	1929	Keyport, N. J.
19	225788		Ga. s.	Hildegarde	20	17	43.0	14.8	4.6	1926	Islip, N. Y.
20	233961		Ga. s.	Hilharee	16	10	38.6	10.6	5.0	1935	Wittman, Md.
21	230883	KLXP	Ga. s.	Hippocampus	60	41	74.5	16.0	6.4	1931	Stamford, Conn.
22	233242		Ga. s.	Hiram II	21	14	44.2	11.0	5.3	1934	Morris Heights, N. Y.
23	228147		Ga. s.	Hispaniola	41	40	57.8	16.9	8.6	1928	Los Angeles, Calif.
24	230637		Ga. s.	Hiyi	19	13	43.8	11.2	4.8	1931	Olason Point, N. Y.
25	222977		Ga. s.	Hobby	20	12	48.7	14.1	7.1	1923	East Boothbay, Me.
26	230754		Ga. s.	Hobby	9	8	30.4	8.1	4.2	1931	Everett, Wash.
27	229259		Ga. s.	Hobby II	25	20	43.3	11.0	5.7	1919	Mare Island, Calif.
28	230750		Ga. s.	Hobo	35	17	46.2	12.8	6.2	1931	Latanna, Fla.
29	226964		Ga. s.	Holama	21	14	44.2	10.9	5.3	1927	Quincy, Mass.
30	231097	WFEW	Ol. s.	Holiday	83	47	79.8	18.1	9.0	1931	Los Angeles, Calif.
31	228815		Ga. s.	Holly	32	23	50.6	14.0	7.6	1929	Mystic, Conn.
32	222227		Ga. s.	Holly III	27	21	44.5	12.0	5.5	1922	Salem, N. J.
33	228798		Ga. s.	Honey	21	14	46.0	11.2	5.1	1929	Clason Point, N. Y.
34	220616		Ga. s.	Hooshme	7	6	32.6	10.0	3.7	1916	Everett, Wash.
35	220913		Ga. s.	Hoosier VI	22	15	50.3	12.3	6.0	1920	Boston, Mass.
36	229660	KLXQ	Ga. s.	Hope	29	19	48.5	12.6	6.1	1930	Bayonne, N. J.
37	231098		Ga. s.	Hope	17	11	43.8	11.2	4.8	1931	Clason Point, N. Y.
38	229552		Ga. s.	¹³ Hope II	23	15	46.7	11.1	5.1	1929	do.
39	213905	KLXR	Ga. s.	¹³ Hopestill	95	78	90.7	16.3	8.5	1916	New York, N. Y.
40	212213		Ga. s.	Hoqua	35	24	69.7	13.2	6.3	1914	do.
41	229318		Ga. s.	Hornet	21	14	46.7	11.2	5.9	1928	Vegesack, Germany
42	227012		Ga. s.	Hostess II	16	11	44.6	12.1	6.2	1927	Marine City, Mich.
43	224737		Ga. s.	¹⁴ Ho Toi	49	21	69.4	15.0	6.7	1925	East Greenwich, R. I.
44	217783		Ga. s.	Hourless	42	15	80.0	16.0	6.0	1918	Algonac, Mich.
45	229974		Ga. s.	Howank	22	18	45.3	13.6	5.4	1929	Morehead City, N. C.
46	228332		Ga. s.	¹⁵ Howmar	30	24	51.8	12.0	5.9	1929	Wilmington, Del.
47	233524		Ga. s.	Hulman	32	22	50.8	12.5	6.3	1934	Milford, Del.
48	229443		Ga. s.	Hummy	11	9	29.8	9.5	4.5	1930	Tacoma, Wash.
49	224909		Ga. s.	Humpe	30	16	56.8	12.0	6.8	1926	New York, N. Y.
50	233741		Ga. s.	Hurricane	17	6	39.4	13.9	6.0	1935	Pascagoula, Miss.
51	220617		Ga. s.	Huson	15	10	41.3	11.5	5.8	1920	Seattle, Wash.
52	232881	WCEQ	Ol. s.	HUSSAR	2,323	1,187	281.8	49.2	24.5	1931	Kiel Gaarden, Germany
53	201239		Ga. s.	Hutoka	19	16	43.4	14.3	5.6	1904	East Braintree, Mass.
54	229039		Ga. s.	Hvide	9	8	40.7	8.5	6.3	1928	Oslo, Norway
55	213176		Ga. s.	Hyac	62	42	64.2	14.4	7.7	1915	Chicago, Ill.
56	231390		Ga. s.	¹⁶ Hyiu Scout	11	7	38.0	8.8	5.0	1926	Norfolk, Va.
57	210832	KLXS	Ga. s.	Ibis	64	43	66.0	16.7	8.1	1912	Camden, N. J.
58	228452		Ga. s.	Icacos	39	27	57.7	14.0	6.1	1927	Bayonne, N. J.
59	218354		Ga. s.	¹⁷ Ida S.	41	28	60.0	15.3	5.6	1919	Baltimore, Md.
60	204061	KLXT	Ga. s.	Idaho	22	18	56.5	12.0	5.0	1907	Marblehead, Mass.

¹ Formerly ga. y. Polly II.

² Formerly ga. y. Owyhee.

³ Formerly ga. y. Kee Lox III.

⁴ Formerly ga. y. Cormar.

⁵ Formerly ga. y. Surprise.

⁶ Formerly (a) U. S. C. G. ga. s. A. B. 11.

(b) Ga. y. Clarence A.

⁷ Formerly ga. y. Akela II.

⁸ Formerly ga. y. Vanguard.

⁹ Formerly ga. y. Clovelly.

Line No.	Crew	Horsepower	Name of owner	Home port	Address of owner
1	2	b 50	John I. Lankershim Corporation (Calif.)	Los Angeles, Calif.	727 West Tenth Street.
2	1	90	Henry Salomons	New York, N. Y.	114 East Sixteenth Street.
3	1	20	Dorothy Chism	Newport News, Va.	North, Va.
4	3	b 350	Inez P. Crary	Los Angeles, Calif.	4902 Alta Canyon Road, La Canada, Calif.
5	2	b 350	George A. Armes	San Francisco, Calif.	1100 Union Street.
6	1	125	William F. Cunningham	New York, N. Y.	479 Walton Avenue.
7	2	175	Mao Manus (Mich.)	Detroit, Mich.	Fisher Building.
8	2	70	Dexter Lewis	Providence, R. I.	Wakefield, R. I.
9	4	b 100	Lillian Nicholson Blanton	Washington, D. C.	1438 Columbia Road NW.
10	1	140	A. B. McCarty	Philadelphia, Pa.	c/o American Aniline & Extract Co., Benage and F Streets.
11	3	120	J. M. Darden	Norfolk, Va.	National Bank, Suffolk, Va.
12	3	700	J. R. Owens	Detroit, Mich.	311 Grosse Pointe Boulevard, Grosse Pointe, Mich.
13	40	3,000	H. Edward Manville	New York, N. Y.	Pleasantville, N. Y.
14	2	b 15	W. A. Phillips	Newport, R. I.	Little Compton, R. I.
15	2	77	Dudley F. Wolfe	Boston, Mass.	Rockland, Me.
16	4	50	Eugene E. duPont	Wilmington, Del.	
17	2	50	Kenneth C. Purdy	Los Angeles, Calif.	1004 Benedict Canyon Drive, Beverly Hills, Calif.
18	1	300	Arthur L. Snow	Providence, R. I.	25 Memorial Road.
19	1	45	Francis B. Thorne	New York, N. Y.	Bay Shore, L. I., N. Y.
20	2	45	Harry F. Gemme	Washington, D. C.	American Security Building.
21	5	480	James F. Porter	Chicago, Ill.	105 West Adams Avenue.
22	2	180	H. O. Bloomingdale	New York, N. Y.	300 Park Avenue.
23	3	b 65	Luther M. Kennett	San Diego, Calif.	Box 117, Coronado, Calif.
24	1	290	H. Clay Miner	New York, N. Y.	10 East Fortieth Street.
25	2	b 35	Hassow Otto Von Wedel	do.	Ardsley-on-Hudson.
26	1	85	Otto W. Johnson	Seattle, Wash.	R. F. D. 1, Everett, Wash.
27	1	220	O. L. McWhorter	San Francisco, Calif.	218 Fremont Street.
28	3	550	Marie L. Favorite	Miami, Fla.	Palm Beach, Fla.
29	2	150	John O. Wright	Detroit, Mich.	Grosse Ile, Mich.
30	4	175	Arthur Morris	Los Angeles, Calif.	Haas Building.
31	2	150	George B. Farnsworth	Bath, Me.	South Bristol, Me.
32	3	100	Frank G. Holly	New York, N. Y.	East Rockaway, L. I., N. Y.
33	2	b 140	William Hart Hussey	do.	27 Claremont Avenue, Mount Vernon, N. Y.
34	1	12	Dorothy Martz	Seattle, Wash.	4206 East Newton Street.
35	3	250	R. M. Demere	Savannah, Ga.	411 East Forty-fifth Street.
36	2	250	Gifford K. Simonds	Boston, Mass.	274 Beacon Street.
37	1	140	Clarence Robinson	New York, N. Y.	Foot Paterson Avenue, Clason Point, N. Y.
38	1	300	Warren Hildreth	New York, N. Y.	162 East Seventy-first Street.
39	2	b 150	A. L. Farmer	Los Angeles, Calif.	505 West Lexington Avenue, Glendale, Calif.
40	4	220	Dr. William Harriman Jones	Los Angeles, Calif.	211 Cherry Avenue.
41	4	800	C. Willard Young, Jr.	New York, N. Y.	405 Lexington Avenue.
42	1	40	Walter D. Ford	Detroit, Mich.	4896 Third Street.
43	3	230	L. U. Noland	Newport News, Va.	320 Twenty-eighth Street.
44	2	800	C. W. Barron	Boston, Mass.	30 Kilby Street.
45	1	108	Percy M. Cushing	New York, N. Y.	Babylon, N. Y.
46	1	350	Howard E. Young	Annapolis, Md.	Severna Park, Md.
47	1	360	Anton Hulman	Evansville, Ind.	802 Chestnut Street, Terre Haute, Ind.
48	1	75	F. A. Washburn	Tacoma, Wash.	3115 North Sixteenth Street.
49	3	1,200	Lester F. Gracie	Philadelphia, Pa.	Lakewood, N. J.
50	2	22	R. F. Kauffman	Miami, Fla.	3425 Grand Avenue, Des Moines, Iowa.
51	1	30	Charles M. Fueller	Los Angeles, Calif.	Bank of America Building, Whittier, Calif.
52	72	3,600	E. F. Hutton	New York, N. Y.	250 Park Avenue.
53	2	16	F. Schnelder, Jr.	do.	1105 Park Avenue.
54	1	10	J. V. Jervis	San Francisco, Calif.	315 Montgomery Street.
55	2	70	J. Roberts Hann	Detroit, Mich.	833 North Michigan Avenue, Chicago, Ill.
56	1	70	Boy Scouts of America (Wash.)	Seattle, Wash.	c/o Seattle Council, Arcade Building.
57	3	b 60	William F. Chrystle	New York, N. Y.	Hastings-on-Hudson, N. Y.
58	3	178	Irene du Pont	Wilmington, Del.	Granogue, Del.
59	1	125	Clinton V. Sanders	Fall River, Mass.	18 Newcomb Place, Taunton, Mass.
60	2	b 25	W. W. Vensel	Pittsburgh, Pa.	5519 Forbes Street.

¹⁰ Formerly ga. y. ^a Marguerite.
^b Natalie.
¹¹ Formerly ga. y. Sonny III.
¹² Formerly ga. y. Suzanne III.
¹³ Formerly ^a ga. y. Hopestill.
^b U. S. N. ga. s. Hopestill.

¹⁴ Formerly ga. y. Valla.
¹⁵ Formerly ga. y. Nina.
¹⁶ Formerly U. S. N. ga. s. No. 11060.
¹⁷ Formerly ga. s. ^a Marion.
^b Narwhal.

Line No.	Official No.	Signal and radio-call letters	Rig	Name of yacht	Tonnage		Register dimensions			When built	Where built
					Gross	Net	Length	Breadth	Depth		
MOTOR YACHTS—Continued											
1	202991	KFVM	Ga. s.	Idalia.....	34	31	50.4	16.0	8.3	1906	Boston, Mass.
2	210403		Ga. s.	Idle Hour.....	19	16	53.0	10.0	4.2	1912	Clayton, N. Y.
3	216606		Ga. s.	Idle Hour.....	41	30	50.8	17.2	4.2	1919	Miami, Fla.
4	222188	KLXU	Ol. s.	Idle Hour.....	17	12	40.4	11.1	4.9	1922	Tacoma, Wash.
5	227499		Ga. s.	Idle Hour.....	22	6	50.1	11.3	5.4	1928	East Greenwich, R. I.
6	227867		Ga. s.	Idle Hour.....	9	8	29.9	11.3	6.0	1925	Tacoma, Wash.
7	229650		Ga. s.	Idle Hours II.....	17	12	43.5	11.2	5.0	1930	Clason Point, N. Y.
8	227181		Ga. s.	Idle-On.....	16	5	43.8	14.0	3.9	1928	Marshallberg, N. C.
9	92039		Ga. s.	Idler.....	21	19	44.0	14.4	6.0	1888	Fort Howard, Wis.
10	216072		Ga. s.	Idler.....	19	16	44.8	13.3	5.0	1914	South Brooklyn, N. Y.
11	228852		Ga. s.	Idler.....	23	16	43.7	12.0	5.1	1926	Patchogue, N. Y.
12	230969		Ga. s.	Idler IV.....	40	27	54.3	13.8	6.6	1931	Brooklyn, N. Y.
13	218016		Ga. s.	Idletime II.....	34	23	59.5	13.1	4.8	1919	Port Clinton, Ohio.
14	230167		Ga. s.	Idletime III.....	16	11	41.5	11.8	5.2	1930	West Sayville, N. Y.
15	210483		Ga. s.	Idlewild.....	64	54	71.4	17.0	6.1	1912	New York, N. Y.
16	225241		Ga. s.	Idol-Ours II.....	25	17	48.6	10.6	5.5	1925	Los Angeles, Calif.
17	232656		Ga. s.	Idylese.....	33	25	58.3	12.0	5.2	1919	Gravenhurst, Canada.
18	233042	WCFQ	Ga. s.	Igdrasil.....	13	8	32.3	14.5	4.3	1933	Savannah, Ga.
19	206897	KLXV	Ga. s.	Ilah.....	97	79	83.3	17.1	9.8	1911	Camden, N. J.
20	225226	KLXW	Ga. s.	Ilderim.....	119	109	84.8	18.0	6.2	1925	do.
21	229592	KLXX	Ga. s.	Illusion.....	29	19	48.5	12.6	6.1	1930	Bayonne, N. J.
22	216676		Ga. s.	Ilyss.....	17	11	49.0	10.6	5.2	1918	Watervliet, N. Y.
23	203054		Ga. s.	Imatra.....	32	22	66.3	12.3	5.4	1906	Baltimore, Md.
24	215324		Ga. s.	Imova.....	22	15	52.8	11.5	5.1	1917	Boston, Mass.
25	221118		Ga. s.	Imp.....	8	8	32.0	10.3	4.3	1906	Tacoma, Wash.
26	224112	KLYB	Ga. s.	Inanda II.....	48	36	75.4	16.8	11.0	1924	East Boothbay, Me.
27	223291		Ol. s.	Indexograph.....	49	25	65.6	15.3	6.8	1923	Sallsbury, Md.
28	211435	KLYC	Ga. s.	Indian.....	92	62	92.5	16.3	7.7	1913	New York, N. Y.
29	225307		Ga. s.	Indolence.....	26	18	54.2	11.6	4.7	1926	Oakland, Calif.
30	100716		Ga. s.	Indra.....	23	23	72.0	15.0	8.0	1900	South Boston, Mass.
31	209534		Ga. s.	Inez Marie.....	22	18	44.6	11.8	5.8	1912	Sallsbury, Md.
32	229467	KGOU	Ol. s.	INFANTA.....	253	135	110.5	21.5	13.6	1930	Long Beach, Calif.
33	230022		Ol. s.	Ingot.....	69	56	66.3	17.2	6.2	1930	Manitowoc, Wis.
34	224835	KLYD	Ga. s.	Inishowen.....	40	27	62.5	13.0	6.5	1925	Bremen, Germany.
35	229879		Ga. s.	Innistree.....	25	20	47.2	11.5	4.8	1930	Stockton, Calif.
36	206191		Ga. s.	Inspector.....	46	31	79.8	13.7	6.9	1909	New York, N. Y.
37	225068		Ga. s.	Inspector II.....	70	55	72.5	15.0	6.8	1925	do.
38	100774	KLYF	Ga. s.	Intrepid.....	8	7	33.5	9.5	5.3	1899	Marblehead, Mass.
39	224599		Ga. s.	Intrepid.....	7	6	29.5	9.1	4.8	1906	Vancouver, British Columbia.
40	229812	KDHI	Ol. s.	INTREPID.....	596	272	167.0	33.8	17.4	1930	Boston, Mass.
41	231176		Ol. s.	Intrepid.....	20	17	41.5	13.0	7.2	1927	Manila, P. I.
42	223448		Ga. s.	Intrepid III.....	34	23	64.6	13.2	4.7	1923	City Island, N. Y.
43	230613		Ga. s.	Intrepido.....	24	16	50.9	13.0	5.3	1927	Los Angeles, Calif.
44	202306	KLYH	Ol. s.	INVADER.....	155	141	112.7	25.6	13.5	1905	Boston, Mass.
45	222763		Ga. s.	Invader IV.....	33	26	57.8	12.7	5.5	1923	Atlantic City, N. J.
46	207866		Ga. s.	Iola.....	22	18	60.0	10.5	5.8	1910	Charlotte, N. Y.
47	216637		Ga. s.	Iola.....	8	6	34.0	9.1	4.3	1915	Seattle, Wash.
48	214279		Ga. s.	Iolanthe.....	40	27	75.2	12.7	4.9	1916	Port Clinton, Ohio.
49	222678	KLYI	Ga. s.	Ion.....	19	13	46.5	14.0	5.4	1915	East Greenwich, R. I.
50	214112		Ga. s.	Ione.....	28	19	58.1	12.8	5.8	1916	Wiscasset, Me.
51	228932		Ga. s.	Ione.....	29	23	51.8	12.0	5.9	1929	Wilmington, Del.
52	232865		Ga. s.	Ionic.....	16	11	34.5	9.6	4.4	1912	Mariners Harbor, N. Y.
53	232038		Ga. s.	Iorano.....	23	19	44.2	12.0	5.0	1932	Clearwater, Fla.
54	219668		Ga. s.	Iota.....	20	13	52.3	11.2	5.3	1920	New York, N. Y.

1 Formerly ga. y. Shiyessa.
 2 Formerly ga. y. Ginger.
 3 Formerly ga. y. Dalzalea III.
 4 Formerly ga. y. Marlin.
 5 Formerly ga. y. Whitecap.
 6 Formerly ga. y. Maris.
 7 Formerly ga. y. Owassa.
 8 Formerly ga. y. Navajo IV.
 9 Formerly ga. y. Katydid.
 10 Formerly Canadian ga. s. Idylese.
 11 Formerly ga. y. Philosopher.
 12 Formerly ol. y. Isabella II.

13 Ednada III.
 14 Zianetta.
 15 Bolo.
 16 Penguin.
 17 Palmetto.
 18 Troubadour.
 19 Alcora.
 20 Jonetta.
 21 Lunetta.
 22 Philosopher.
 23 Isabella II.

Line No.	Crew	Horsepower	Name of owner	Home port	Address of owner
1	5	100	Painless Parker	San Francisco, Calif.	835 Howard Street.
2	2	40	Alfred V. B. Howell	New York, N. Y.	58 Macon Street (B).
3	2	30	Kenneth T. Kendall	do	Babylon, N. Y.
4	2	b 36	Harold W. Mason	Los Angeles, Calif.	1225 West Fortieth Place.
5	3	1,200	George Hamilton	Portland, Me.	Manset, Me.
6	1	20	Dwight Long	Seattle, Wash.	Care Seattle Yacht Club.
7	1	140	Hilbert I. Trachman	New York, N. Y.	1 Wall Street.
8	2	105	John M. Dickinson	Beaufort, N. C.	Marsh Street.
9	2	18	Hilmar A. Andresen	Chicago, Ill.	c/o Columbia Yacht Club, Foot Randolph Street.
10	1	35	Clarence L. Beardley	New Haven, Conn.	244 McKinley Avenue.
11	1	100	James H. Cruikshank	New York, N. Y.	148 South Ocean Avenue, Freeport, Long Island, N. Y.
12	1	32	Otto E. Van Au	do	147 Seventy-sixth Street (B).
13	2	45	William H. Bannon	Providence, R. I.	96 Fountain Street.
14	1	130	Augustus S. Wittnebel	New York, N. Y.	Brewster Terrace.
15	2	90	H. A. Goman	do	902 Garfield Avenue, Jersey City, N. J.
16	2	400	William H. Mead	Los Angeles, Calif.	350 North June Street.
17	1	b 170	Fred W. Haines	Detroit, Mich.	3046 Collingwood Avenue.
18	1	10	Roger S. Strout	Portland, Me.	Box 21, Brunswick, Me.
19	5	b 120	Arthur F. Elliot, Estate of	New York, N. Y.	c/o Louis E. Walker, 150 Burns Street, Forest Hills, L. I., N. Y.
20	8	350	Sabine Transportation Co. (Del.)	Baltimore, Md.	c/o F. H. Shallus Co. Chamber of Commerce Building.
21	2	250	N. M. La Porte	New York, N. Y.	Mamaroneck, N. Y.
22	2	450	O. A. Cotton	New Orleans, La.	Box 208.
23	2	40	Arthur Pryor	Washington, D. C.	c/o Frank M. Williams, Woodward Building.
24	1	130	Charles P. Washburn	Boston, Mass.	Cambridge and Center Streets, Middleboro, Mass.
25	1	10	Hudson H. Lyon	Los Angeles, Calif.	153 North New Hampshire Avenue.
26	5	b 150	Bruce Bromley	New York, N. Y.	104 Willow Street (B).
27	3	160	Marguerite Guilbault	Chicago, Ill.	1400 Lake Shore Drive.
28	4	b 160	Charles C. Simpson	New York, N. Y.	23 Circuit Road, New Rochelle, N. Y.
29	1	b 150	M. N. Romey	San Francisco, Calif.	1686 Haight Street.
30	2	35	William M. Pond	Boston, Mass.	Cambridge, Mass.
31	1	125	J. Hoetner	Seattle, Wash.	7326 Thirty-fourth Avenue NE.
32	8	550	John Barrymore	Los Angeles, Calif.	Beverly Hills, Calif.
33	3	90	F. W. Denton	Sault Ste Marie, Mich.	240 College Avenue, Houghton Mich.
34	2	330	Harold Brooks	Boston, Mass.	18 Chickatabot Road, Quincy, Mass.
35	2	400	Dennistoun M. Bell	New York, N. Y.	Amagansett, L. I., N. Y.
36	3	200	State of New York	Albany, N. Y.	New York State Office Building.
37	3	350	do	do	Do.
38	1	14	L. W. Obee	Toledo, Ohio	3767 Sulphur Springs Road, Ottawa Hills, Ohio.
39	1	10	Wm. H. Hicks	Seattle, Wash.	6712 Forty-second Avenue, South.
40	30	1,000	Transportation Products Co. (Del.)	New York, N. Y.	Chicago, Ill.
41	1	18	Harry Evans	do	General Delivery, City Island, N. Y.
42	3	200	Samuel H. Collom	Philadelphia, Pa.	School House Land, Germantown.
43	2	b 580	Howard M. Lang	Los Angeles, Calif.	314 South Las Palmas Street.
44	17	b 100	Joseph M. Schenck	do	1041 North Formosa Avenue.
45	3	180	John Harrison, jr.	Philadelphia, Pa.	Welsh Road, Meadowbrook, Pa.
46	2	37	E. S. Dilley	Memphis Tenn.	c/o Standard Brake Shoe & Foundry Co., Pine Bluff, Ark.
47	1	16	George G. Eby	Seattle, Wash.	65 Atlantic Street.
48	2	600	John S. Phipps	Miami, Fla.	Palm Beach, Fla.
49	1	45	Lee Hendrik Baekeland	do	Coconut Grove, Fla.
50	1	70	Alexander L. Luria	Philadelphia, Pa.	1320 Perkiomen Avenue, Reading, Pa.
51	2	350	Leelong Realty Co. (N. Y.)	New York, N. Y.	70 East Third Street.
52	1	24	Herman F. Reets	Miami, Fla.	1553 N. W. Tenth Street.
53	3	160	Luis Santaella	San Juan, P. R.	16 Miramar Avenue, Santurce, P. R.
54	1	400	Consolidated Shipbuilding Corporation (N. Y.)	New York, N. Y.	Morris Heights, N. Y.

14 Formerly ga. y. {
 a Luegeo II.
 b Almax II.
 c Elizabeth.
 d Markirene.
 e Wajola.
 f Canim.
 g Wajola.

15 Formerly ga. y. {
 a Inspector.
 b Cruiser.

16 Formerly ga. y. {
 a Onwego.
 b Nancy III.

17 Formerly Philippine ga. y. Intrepid.

18 Formerly ga. y. {
 a Invader.
 b Nancy Lee.

19 Formerly ga. y. {
 a Ellee.
 b Katia.
 c Vanora.

20 Formerly ga. y. {
 a Susanne.
 b U. S. N. S. P. 411.
 c Janet.
 d Nedeva.
 e Pollyetta.

21 Formerly ga. y. Topaz VI.
 22 Formerly ga. y. Ethelven.
 23 Formerly ga. y. Lone Star.

Line No.	Official No.	Signal and radio call letters	Rig	Name of yacht	Tonnage		Register dimensions			When built	Where built
					Gross	Net	Length	Breadth	Depth		
MOTOR YACHTS—Continued											
1	216694		Ga. s.	Iowan	18	16	35.0	12.4	3.7	1917	New Orleans, La.
2	219507		Ol. s.	¹ Ipokal	22	15	47.9	12.4	5.6	1919	Gl'g Harbor, Wash.
3	228390		Ga. s.	Irene	17	12	43.5	11.2	5.0	1920	Clason Point, N. Y.
4	228753		Ga. s.	Iriswed	19	15	39.2	11.2	6.1	1923	Tacoma, Wash.
5	229248		Ga. s.	Irma Belle	9	8	27.9	8.6	4.1	1923	Seattle, Wash.
6	203636	KLYJ	Ga. s.	Irondequoit	20	17	51.4	13.2	7.2	1908	New York, N. Y.
7	226758		Ol. s.	Irvinetta	38	31	45.6	13.7	7.0	1927	Gl'g Harbor, Wash.
8	224541	KLYK	Ga. s.	Irwin	157	136	90.0	19.1	10.2	1925	Port Clinton, Ohio.
9	221264		Ga. s.	Irwin IV	73	64	69.5	17.0	5.9	1921	New York, N. Y.
10	226906		Ga. s.	Isabel	33	26	64.1	15.0	7.3	1927	Wiscasset, Me.
11	228758		Ga. s.	² Isabel	19	17	38.3	11.6	5.5	1929	Seattle, Wash.
12	230221		Ga. s.	Isabella	24	22	42.5	13.8	2.5	1930	Lake Kabotogoma, Ray, Minn.
13	207400	KLYL	Ga. s.	Isabella II	29	26	52.8	12.2	5.3	1910	New York, N. Y.
14	100569		Ga. s.	Isem	16	14	38.6	14.1	4.5	1893	Marion, Mass.
15	161769	KLYM	Ga. s.	³ Isis	17	17	43.5	12.3	7.5	1896	South Boston, Mass.
16	232930		Ga. s.	Isia May	14	12	40.9	9.2	4.4	1934	Seattle, Wash.
17	214340	KLYN	Ga. s.	Islander	25	23	48.0	12.0	5.5	1916	East Greenwich, R. I.
18	230182		Ga. s.	Isle	10	9	28.7	8.5	4.3	1930	Seattle, Wash.
19	231841		Ga. s.	⁴ Ivabell	15	13	39.9	11.0	4.0	1918	New York, N. Y.
20	226538		Ga. s.	⁵ Ivalo	19	15	45.0	10.5	5.0	1927	Wilmington, Del.
21	214667		Ga. s.	⁶ Ivirna	34	28	56.8	13.0	5.9	1917	New York, N. Y.
22	228938		Ga. s.	Iwanna	9	8	30.6	8.5	4.9	1929	Seattle, Wash.
23	222160	KLYO	Ga. s.	⁷ Iz-Zat-So	30	18	51.7	12.3	5.4	1922	Bayonne, N. J.
24	225198		Ga. s.	⁸ J. M.	16	11	47.6	9.2	4.9	1924	Eau Claire, Wis.
25	232301		Ga. s.	J. E. M.	25	21	38.0	14.2	5.8	1932	White Stone, L. I., N. Y.
26	230981		Ga. s.	Jacinta	47	41	66.8	17.4	8.7	1931	Winthrop, Mass.
27	229779		Ga. s.	Jackie H.	16	12	41.6	9.7	5.5	1930	St. Louis, Mo.
28	229757		Ga. s.	Jack Tar	9	7	32.7	8.7	4.9	1930	Seattle, Wash.
29	227511		Ga. s.	⁹ Jade	29	19	48.5	12.6	6.1	1928	Bayonne, N. J.
30	218495		Ga. s.	¹⁰ Jaello	19	13	50.6	10.7	4.7	1906	Muskegon, Mich.
31	228673		Ga. s.	¹¹ Jageo III	52	35	72.3	14.2	6.9	1929	Quincy, Mass.
32	218262		Ga. s.	¹² Jai Lal	19	16	51.0	10.7	5.2	1919	New York, N. Y.
33	228814		Ga. s.	¹³ Jamar	18	15	38.0	11.3	5.5	1929	Wilmington, Del.
34	227319	KLYP	Ol. s.	¹⁴ Jamaroy	108	73	96.9	16.8	7.8	1928	Bay City, Mich.
35	231557		Ga. s.	¹⁵ Jane	20	14	43.2	12.0	5.4	1932	Freeport, N. Y.
36	214601	KLYQ	Ga. s.	Jane VI	63	43	67.5	17.3	8.2	1916	Camden, N. J.
37	222228	KMAF	Ga. s.	¹⁶ Jane Dore	61	52	70.7	20.4	10.4	1922	East Boothbay, Me.
38	206138		Ga. s.	¹⁷ Janean	17	14	57.0	11.0	5.0	1907	Port Clinton, Ohio.
39	231609		Ga. s.	Janelburn	33	25	59.0	17.0	6.4	1932	East Boothbay, Me.
40	224965		Ga. s.	¹⁸ Janelva	19	16	45.6	10.7	4.6	1914	Norfolk, Va.
41	231862		Ga. s.	Janet Virginia	17	12	44.2	10.5	4.6	1932	Milwaukee, Wis.
42	228429		Ga. s.	¹⁹ Janice C	24	16	52.5	11.5	4.3	1929	Vegesack, Germany
43	230131	KGRO	Ol. s.	JANIDORE	320	217	133.0	24.3	11.4	1930	Bay City, Mich.
44	227785		Ga. s.	²⁰ Jarp	19	15	44.8	12.5	6.7	1928	Shelburne, N. S.
45	230149		Ga. s.	Jasmine	23	20	45.3	11.6	5.0	1930	Oakland, Calif.
46	227035		Ga. y	²¹ Jasper	13	12	37.9	11.5	4.0	1927	Seattle, Wash.
47	228558		Ga. s.	²² Jaunty	18	15	38.0	11.3	5.5	1929	Wilmington, Del.
48	227691		Ga. s.	²³ Javee	19	15	45.0	10.5	5.0	1928	do.
49	231855		Ga. s.	Ja-Vee-Ja	21	16	43.9	11.5	5.6	1932	Wilmington, Del.
50	222999		Ga. s.	²⁴ Javelin	28	19	54.0	11.8	5.3	1923	New York, N. Y.
51	228010		Ga. s.	Jay Bee II	30	20	50.6	12.5	5.9	1926	Atlantic City, N. J.
52	227696		Ga. s.	Jay Dee	18	15	47.2	10.5	4.7	1925	Point Pleasant, N. J.
53	231597		Ga. s.	²⁵ Jean	32	26	49.5	13.7	5.9	1919	New York, N. Y.
54	229060		Ga. s.	Jean III	69	47	76.0	16.0	7.1	1929	do.
55	202447		Ga. s.	Jean and Virginia	30	13	60.0	12.6	5.5	1904	do.
56	230118		Ga. s.	Jeanette	17	15	49.1	10.2	3.7	1922	St. Joseph, Mich.
57	230717		Ga. s.	Jeanette II	21	19	44.8	10.7	5.1	1931	Port Clinton, Ohio.
58	218252	WMDI	Ga. s.	²⁶ Jeanne	46	24	62.0	15.4	5.3	1919	Chicago, Ill.

¹ Formerly ga. y. {^a Venus.
^b Sandy.
² Formerly ga. y. Ardito.
³ Formerly ga. y. {^a Vidofner.
^b Isis.
^c Tarolinta.
^d Rebecca.
⁴ Formerly {^a U. S. N. ol. s. No. 3782.
^b ol. y. Ace.
⁵ Formerly ga. y. Doris

⁶ Formerly ga. y. {^a Usona.
^b Memoore.
^c Namni.
⁷ Formerly ga. y. {^a Waywego.
^b Narwhal.
⁸ Formerly ga. y. Tod V.
⁹ Formerly ga. y. Margery K.
¹⁰ Formerly ga. y. Welcome.
¹¹ Formerly ga. y. Anticosti.

Line No.	Crew	Horsepower	Name of owner	Home port	Address of owners
1	2	50	A. F. Engle.....	Houston, Tex.....	2428 Calumet Drive.
2	2	b 75	Wanda K. Chillingworth Clark.....	Los Angeles, Calif.....	1236 Flores Avenue.
3	1	140	Richard H. Gretten.....	New York, N. Y.....	33 Sixth Street, Weehawken, N. J.
4	1	50	Dwight D. Hartman.....	Seattle, Wash.....	Burke Building.
5	1	40	C. R. Clark.....	do.....	2400 Westlake Avenue North.
6	2	24	G. A. Tacot.....	New York, N. Y.....	223 Rye Beach Avenue, Rye, N. Y.
7	1	40	I. O. Rowland.....	Tacoma, Wash.....	201 Washington Building.
8	8	b 100	Jerome A. Thirsk.....	New York, N. Y.....	7418 Ridge Boulevard (B).
9	4	100	E. E. Plumly.....	Houston, Tex.....	Beaumont, Tex.
10	3	28	Dave H. Morris.....	Bar Harbor, Me.....	Hulls Cove, Me.
11	2	106	Hugh M. McFarland.....	Los Angeles, Calif.....	1327 Oak Knoll Avenue, Pasadena, Calif.
12	2	24	W. H. Finney.....	Duluth, Minn.....	Clintonville, Wis.
13	1	b 30	Arthur J. McWatters.....	New York, N. Y.....	Freeport, N. Y.
14	1	7	Elizabeth S. Jones.....	do.....	83 Old Short Hills Road, Short Hills, N. J.
15	2	b 16	A. H. Fraser, jr.....	do.....	401 Clinton Avenue (B).
16	1	250	Charles B. Ward.....	Seattle, Wash.....	c/o Swedish Hospital.
17	1	b 65	Nathaniel Roe.....	New York, N. Y.....	297 North Ocean Avenue, Patchogue, N. Y.
18	1	40	Adell Alleman.....	Seattle, Wash.....	5235 Thirty-seventh Avenue NE.
19	1	35	Asbury Transportation Co. (Oreg.).....	Portland, Oreg.....	6115 N. E. Street, Box 90 Helens Road.
20	2	175	John V. Lindsley.....	Newark, N. J.....	108 Broad Street.
21	3	50	Willard B. Cook.....	New York, N. Y.....	35 West Forty-second Street.
22	1	100	C. J. Solid.....	Seattle, Wash.....	1916 Nob Hill Avenue.
23	2	60	Norbert Foerster, jr.....	New York, N. Y.....	60 Prospect Avenue, Hackensack, N. J.
24	2	400	Louisiana Furs (Del.).....	New Orleans, La.....	Youngsville, La.
25	1	80	Josephine Metz.....	New York, N. Y.....	85 One hundred and Fifty-first Street, Jamaica, L. I., N. Y.
26	3	180	J. E. Gerich.....	Milwaukee, Wis.....	2642 North Summit Avenue.
27	1	25	Ralph C. Becker.....	St. Louis, Mo.....	12 North Eighth Street.
28	1	30	Arthur M. Russell.....	Seattle, Wash.....	1915 East McGraw Street.
29	2	180	James C. Ayer.....	New York, N. Y.....	2 West Sixty-seventh Street.
30	2	48	Edgar P. Holliday.....	do.....	Forest Hills, N. Y.
31	5	700	Lowell A. Mayberry.....	Boston, Mass.....	108 Windsor Road, Waban, Mass.
32	2	75	R. H. Holmes.....	New Orleans, La.....	1607 Soniat Street.
33	1	175	J. R. Gibson.....	Cincinnati, Ohio.....	505 Oak Street.
34	7	180	Roy W. Howard.....	New York, N. Y.....	Pelham, N. Y.
35	2	230	William Hawkins.....	Newark, N. J.....	33 First Avenue, East Orange, N. J.
36	2	110	G. A. Lind.....	Miami, Fla.....	1226 SW. Twelfth Avenue.
37	2	b 96	Hobart Ford.....	New York, N. Y.....	Forest Avenue, Rye, N. Y.
38	1	60	Harry N. Runkle.....	Toledo, Ohio.....	c/o International Derrick & Equipment Co., Columbus, Ohio.
39	2	110	Adele M. Roloson.....	New Bedford, Mass.....	Cotuit, Mass.
40	3	50	J. R. Binyon.....	Seattle, Wash.....	1116 First Avenue.
41	1	115	James Blackwood.....	Milwaukee, Wis.....	3216 South Logan Avenue.
42	3	220	Arthur H. Carr.....	Providence, R. I.....	c/o Carr Manufacturing Co., Bristol, R. I.
43	13	700	I. Zellerbach.....	San Francisco, Calif.....	343 Sansome Street.
44	2	50	Roswell P. Angler.....	Rockland, Me.....	New Haven, Conn.
45	1	300	F. M. Ball.....	San Francisco, Calif.....	1205 Ashmount Avenue.
46	1	90	A. N. Potter.....	Seattle, Wash.....	2701 Smith Tower.
47	1	175	George W. Button.....	New York, N. Y.....	549 West One Hundred and Thirty-second Street.
48	1	175	Jerome Eisner.....	do.....	401 Broadway.
49	1	220	James L. Luke, jr.....	Wilmington, Del.....	R. F. D. 1, Talleyville, Wilmington, Del.
50	1	360	W. J. Sturgis.....	New York, N. Y.....	Onancock, Va.
51	1	470	Isaac Bachasach.....	Philadelphia, Pa.....	Atlantic City, N. J.
52	1	200	J. B. D. Edge, sr.....	Wilmington, Del.....	Cedar Croft, Kennett Square, Pa.
53	i	b 60	Verda M. Madsen.....	San Francisco, Calif.....	Rt. 2, Box 168, Hayward, Calif.
54	6	200	Joseph S. Caldwell.....	Rochester, N. Y.....	Syracuse, N. Y.
55	2	50	Virginia Corporation (S. C.).....	Charleston, S. C.....	56 Broad Street.
56	1	65	J. C. Pratt.....	Boston, Mass.....	22 South Street, Framingham, Mass.
57	4	180	E. R. Laird.....	do.....	293 Marine Street, Brockton, Mass.
58	3	50	Yacht Jeanne Co. (Ala.).....	Mobile, Ala.....	Box 104.

¹² Formerly ga. y. Florence J.
¹³ Formerly ga. y. {a Day Dawn.
 b Mary W.
¹⁴ Formerly ol. y. {a Olive K.
 b Royono.
¹⁵ Formerly ga. y. Bella Maria.
¹⁶ Formerly ga. y. Ladona.
¹⁷ Formerly ga. y. Roslyn.
¹⁸ Formerly U. S. N. No. 1300.

¹⁹ Formerly ga. y. {a Naomi II.
 b Marlon A.
²⁰ Formerly ga. y. Two Brothers.
²¹ Formerly ga. y. Tom B.
²² Formerly ga. y. Bess W.
²³ Formerly ga. y. Helrie.
²⁴ Formerly ga. y. Scorpion.
²⁵ Formerly U. S. N. ga. s. No. 6620.
²⁶ Formerly ga. y. Marguerite III.

Lane No.	Official No.	Signal and radio call letters	Rig	Name of yacht	Tonnage		Register dimensions			When built	Where built
					Gross	Net	Length	Breadth	Depth		
MOTOR YACHTS—Continued											
1	226449		Ga. s.	1 ^a Jeanne Marie.....	19	15	45.0	10.5	5.0	1927	Wilmington, Del.....
2	229731		Ga. s.	1 ^a Jeannette.....	20	13	43.5	11.2	5.0	1930	Clason Point, N. Y.....
3	228442	KGJX	Ga. s.	1 ^a Jeannette E.....	26	23	49.7	11.5	5.0	1929	Seattle, Wash.....
4	230692		Ga. s.	1 ^a Jedge.....	28	19	49.8	12.4	6.7	1931	Trenton, Mich.....
5	233647		Ga. s.	1 ^a Jedson.....	23	18	43.6	11.0	6.0	1930	Jacksonville, Fla.....
6	221059		Ga. s.	1 ^a Jefferson Islands Club.....	35	23	64.8	13.7	6.6	1921	Brooklyn, N. Y.....
7	229405		Ga. s.	1 ^a Jem.....	46	31	72.5	13.5	6.7	1930	New York, N. Y.....
8	233642		Ga. s.	1 ^a Jenaro.....	17	11	41.4	11.0	4.6	1934	Port Huron, Mich.....
9	223274		Ga. s.	1 ^a Jennie M. II.....	23	15	42.7	12.0	5.8	1923	Honga, Md.....
10	226809		Ga. s.	1 ^a Jenny.....	21	19	44.8	10.7	5.1	1929	Port Clinton, Ohio.....
11	229962		Ol. s.	1 ^a Jesse G. Moore.....	9	6	32.6	9.5	5.2	1921	Victoria, British Columbia.....
12	226915		Ga. s.	1 ^a Jessica.....	17	17	43.5	12.9	6.3	1930	W'scasset, Me.....
13	231697	WHFT	Ol. s.	1 ^a Jessie Goldthwait.....	53	36	67.6	17.9	9.4	1932	Essex, Mass.....
14	233606	WKFV	Ol. s.	1 ^a Jester.....	52	34	61.2	18.8	5.6	1930	Oak Ridge, Honduras.....
15	226862		Ga. s.	1 ^a Jim O. II.....	17	12	43.5	11.2	5.0	1930	Clason Point, N. Y.....
16	227441		Ga. s.	1 ^a Jimgil.....	20	13	40.2	11.5	5.7	1928	Bayonne, N. J.....
17	232070		Ol. s.	1 ^a Jimmay.....	41	35	53.0	15.0	6.1	1932	Biloxi, Miss.....
18	233829		Ga. s.	1 ^a Jinia.....	20	13	43.6	11.4	4.6	1930	Jacksonville, Fla.....
19	212430	KLYR	Ga. s.	1 ^a Joan.....	18	14	42.0	10.9	5.5	1911	West Lynn, Mass.....
20	225816		Ga. s.	1 ^a Joan.....	44	30	74.8	13.1	5.6	1926	Vegesack, Germany.....
21	227560		Ga. s.	1 ^a Joan.....	20	13	40.2	11.5	5.7	1928	Bayonne, N. J.....
22	227864		Ga. s.	1 ^a Joan.....	29	19	48.5	12.6	6.1	1928do.....
23	226133		Ga. s.	1 ^a Joan II.....	39	27	57.7	14.0	6.1	1926do.....
24	229791		Ol. s.	1 ^a Joan II.....	30	26	61.3	14.0	8.4	1930	Quincy, Mass.....
25	222665	KLYS	Ga. s.	1 ^a JOAN III.....	23	16	53.5	9.9	5.1	1912	Zenthen, Germany.....
26	229662		Ol. s.	1 ^a Joanbar.....	74	50	80.5	15.1	6.6	1930	Manitowoc, Wis.....
27	231157		Ga. s.	1 ^a Joaneda.....	21	14	49.1	11.0	5.7	1931	Benton Harbor, Mich.....
28	224091	KLYU	Ga. s.	1 ^a Joann.....	19	15	46.8	13.3	6.1	1924	Lynn, Mass.....
29	230853		Ga. s.	1 ^a Jobella.....	36	19	56.0	13.0	6.5	1931	Los Angeles, Calif.....
30	225811		Ga. s.	1 ^a Jobyna-R.....	22	15	46.4	11.6	5.7	1926do.....
31	77349		Ga. s.	1 ^a Joe.....	38	34	49.2	16.0	4.4	1897	Atlantic, N. O.....
32	226938		Ga. s.	1 ^a Joheto.....	13	12	38.0	11.5	4.0	1927	Seattle, Wash.....
33	228146		Ga. s.	1 ^a John.....	18	6	43.0	10.5	4.9	1928	New Orleans, La.....
34	225590		Ga. s.	1 ^a John F.....	19	15	45.0	10.5	5.0	1926	Wilmington, Del.....
35	226823		Ga. s.	1 ^a John Howard II.....	16	10	51.8	9.3	4.5	Unknown.....
36	227909		Ol. s.	1 ^a John A. Nelson.....	56	38	60.6	16.2	6.0	1928	Brooklyn, N. Y.....
37	232132		Ga. s.	1 ^a Johnny Boy II.....	29	26	48.5	13.1	3.6	Unknown.....
38	225252		Ga. s.	1 ^a Jola II.....	10	7	34.1	12.1	5.6	1925	Seattle, Wash.....
39	233945	WOFH	Ga. s.	1 ^a Jolecha.....	20	13	40.2	11.5	5.7	1935	Bayonne, N. J.....
40	226748		Ga. s.	1 ^a Jolly Roger.....	14	12	37.8	11.5	4.7	1926	Seattle, Wash.....
41	223284		Ga. s.	1 ^a Jolly Rover.....	31	21	53.0	13.0	6.4	1923	Bayonne, N. J.....
42	212764		Ga. s.	1 ^a Jo-Lo.....	16	11	49.6	11.7	4.3	1914	Port Clinton, Ohio.....
43	213242	KLYV	Ga. s.	1 ^a Jonbob II.....	36	30	54.6	13.1	5.0	1915	Bayshore, N. Y.....
44	227657		Ga. s.	1 ^a Jonkin.....	10	9	30.8	8.7	4.5	1928	Tacoma, Wash.....
45	231563	KLYW	Ga. s.	1 ^a Jorobmur II.....	20	13	40.2	11.5	5.7	1932	Bayonne, N. J.....
46	210493		Ga. s.	1 ^a Josephine.....	20	16	40.5	12.0	5.0	1912	Port Republic, N. J.....
47	232065		Ga. s.	1 ^a Josephine.....	29	23	51.8	12.0	5.9	1932	Wilmington, Del.....
48	169890		Ga. s.	1 ^a Jostie.....	27	25	46.0	14.5	4.2	1927	San Francisco, Calif.....
49	230654		Ol. s.	1 ^a Joyita.....	72	49	69.0	17.0	7.6	1931	Los Angeles, Calif.....
50	91770		Ol. s.	1 ^a Jubilee.....	53	44	56.4	16.4	7.4	1885	San Francisco, Calif.....
51	227945		Ga. w.	1 ^a Judge A. W. Chambliss.....	17	15	36.0	8.0	2.5	1928	Soddy, Tenn.....
52	233371		Ga. s.	1 ^a Juldi Walls II.....	19	16	39.3	12.4	7.3	1934	Brooklyn, N. Y.....
53	227504		Ga. s.	1 ^a Julie M. II.....	39	26	62.0	12.5	6.7	1928	New York, N. Y.....

1^a Formerly ga. y. Permanent I.
 {a Karlotta.
 1^b Formerly ga. y. {b Roxanne.
 1^c Formerly ga. s. Natalie Mae.
 1^d Formerly British ga. s. Violet.
 1^e Formerly {a Honduran ga. s. Halcon.
 {b U. S. C. Guard ga. s. CG-979.
 1^f Formerly ga. y. {a Lure III.
 {b Traumerel.
 1^g Formerly ga. y. {a Elfin.
 {b Selma.

1^a Formerly ga. y. {a Charming Polly.
 {b Owybee.
 {c Seaness.
 1^b Formerly ga. y. {b Ruby V.
 {c Dromed.
 1^c Formerly ga. y. {a Notsob.
 {b Waban.
 1^d Formerly ga. y. {a Nepahwin II.
 {b Madge III.
 1^e Formerly {a German ga. y. Lotte II.
 {b ga. y. Lotte II.
 {c ga. y. Betty Bro.

Line No.	Crew	Horsepower	Name of owner	Home port	Address of owner
1	2	95	Clinton Asphalt Co. (N. J.)	New York, N. Y.	308 Sixteenth Street, Union City, N. J.
2	1	250	Herbert V. Taylor	do	10 Sturgis Road, Bronxville, N. Y.
3	3	b 175	Alaska Pacific Salmon Company (Nev.)	Ketchikan, Alaska	
4	1	220	E. D. C. Herne	Detroit, Mich.	415 Burns Drive.
5	2	b 400	Edward C. Davidson	Port Huron, Mich.	701 North Johnson Street, Bay City, Mich.
6	3	220	Jefferson Islands Club (Md.)	Baltimore, Md.	815 Fifteenth Street NW., Washington, D. C.
7	4	1,000	Jeremiah Milbank	New York, N. Y.	16 East Sixty-seventh Street.
8	1	200	Jennie Snowden	Grand Haven, Mich.	330 Mitchell Street, Petoskey, Mich.
9	1	40	William P. Evans	Baltimore, Md.	1308 Pennsylvania Avenue, Southeast, Washington, D. C.
10	1	150	Edward Colquitt	Port Huron, Mich.	3900 Military Avenue.
11	1	36	S. A. Cookson	Seattle, Wash.	3741 University Way.
12	2	35	F. J. Platt	New Haven, Conn.	Madison, Conn.
13	9	80	New England Grenfell Association (Mass.)	Boston, Mass.	25 Huntington Avenue.
14	10	70	John C. O'Gwynn, jr.	Mobile, Ala.	14 1/2 South Conception Street.
15	1	b 140	L. G. Ferris	Milwaukee, Wis.	6929 Second Avenue, Kenosha, Wis.
16	1	175	Fred J. Kadel	New York, N. Y.	2016 East Twenty-ninth Street (B).
17	1	100	Fritz Krause	New Orleans, La.	Canal and Basin Streets.
18	1	b 198	Arthur M. Stoner	Hartford, Conn.	Mountain Road, West Hartford, Conn.
19	2	40	J. W. Dupree	Tampa, Fla.	Citrus Exchange Building.
20	3	260	Virgil C. Moore	New York, N. Y.	155 East Forty-ninth Street.
21	1	90	James G. Wentz	do	206 Clinton Avenue, New Rochelle, N. Y.
22	2	250	Frederick W. Hovestad	Boston, Mass.	Brookline, Mass.
23	3	180	Theodore W. Dunham	New York, N. Y.	433 City Island Avenue, City Island, N. Y.
24	3	55	F. Haven Clark	Boston, Mass.	10 Post Office Square.
25	1	b 35	Odeon Bourque	Chicago, Ill.	5 South Wabash Avenue.
26	3	400	Raymond S. Pruitt	Grand Haven, Mich.	105 West Adams Street, Chicago, Ill.
27	1	550	J. W. Droll	Chicago, Ill.	341 East Ohio Street.
28	2	b 50	Theodore W. Little	Boston, Mass.	Cohasset, Mass.
29	3	550	Harry Cohn	Los Angeles, Calif.	1438 North Gower Street.
30	2	b 200	Jobyna Arlen	do	10025 Toluca Avenue, North Hollywood, Calif.
31	2	30	Della Delano	New York, N. Y.	297 Park Avenue, Yonkers, N. Y.
32	1	90	J. H. Galbraith	Tacoma, Wash.	Eatonville, Wash.
33	1	100	Thos. Sully	New Orleans, La.	7 Richmond Place.
34	1	100	Frank E. Lalley, jr.	Bridgeport, Conn.	1713 Huntington Turnpike, Nichols, Conn.
35	2	50	John J. Neal	Baltimore, Md.	1217 Harford Avenue.
36	3	150	State of North Carolina	Beaufort, N. C.	c/o Department of Conservation and Development.
37	1	60	C. F. Sulzner	Miami, Fla.	236 Southwest Second Street.
38	1	7	Thomas O. Lake	San Francisco, Calif.	2490 Channing Way, Berkeley, Calif.
39	1	125	Joseph M. Pugh	Baltimore, Md.	Easton, Md.
40	1	50	Lake Union Dry Dock & Machine Works (Wash.)	Seattle, Wash.	1515 Fairview Avenue North.
41	2	80	Richard W. Massey	New York, N. Y.	202 1/2 Third Avenue North, Birmingham, Ala.
42	2	35	E. V. Peters	do	Flushing, N. Y.
43	1	100	Henry E. Butler	Perth Amboy, N. J.	Seabright, N. J.
44	1	35	P. F. Barnes	Seattle, Wash.	56 Roanoke Street.
45	1	125	Mrs. F. J. Van Vranken	New York, N. Y.	179 Argyle Road (B).
46	1	15	Charles Walber	Philadelphia, Pa.	Foot Taylor Avenue, Essington, Pa.
47	1	200	Allen P. Green	Miami, Fla.	4580 North Bay Road, Miami Beach, Fla.
48	1	b 36	W. W. Langridge	San Francisco, Calif.	1816 Sherman Street, Alameda, Calif.
49	3	240	Roland West	San Diego, Calif.	1015 Isabella Avenue, Coronado, Calif.
50	1	b 45	Robert A. Grimes	San Francisco, Calif.	Innes Avenue and Griffiths Street.
51	1	40	R. L. Campbell	Chattanooga, Tenn.	Soddy, Tenn.
52	1	110	Andrew Y. Hodgdon	Boston, Mass.	Maple Avenue, Dedham, Mass.
53	2	340	R. M. Smith	New York, N. Y.	40 Wall Street.

¹³ Formerly ga. y. Willann II.
¹⁴ Formerly ol. y. {
 a Lotowana III.
 b Kaylou.
¹⁵ Formerly ga. y. {
 a Parthenia.
 b Jobyna-Nan.
¹⁶ Formerly ga. y. {
 a Joe.
 b Veneta.
¹⁷ Formerly ga. y. Clifford M.
 {
 a Bimbo.
 b Editha.
 c Edna.

¹⁸ Formerly ol. y. Wichita.
¹⁹ Formerly ga. y. Swanlid.
²⁰ Formerly ga. s. Dorothea.
 {
 a See W. See.
²¹ Formerly ga. y. {
 b Pequest.
 c Rosalie IV.
²² Formerly ga. y. {
 a Mulford.
 b Anna II.
²³ Formerly {
 a Sch. y. Marina Marsicano.
 b Ga. s. Mildred.

Line No.	Official No.	Signal and radio-call letters	Rig	Name of yacht	Tonnage		Register dimensions			When built	Where built
					Gross	Net	Length	Breadth	Depth		
MOTOR YACHTS—Continued											
1	228550		Ol. s.	Junaluska.....	116	79	83.0	18.0	9.4	1929	New York, N. Y.
2	225833	KLYZ	Ga. s.	Junar.....	20	17	45.1	10.8	5.5	1928	Tacoma, Wash.
3	222380		Ga. s.	June.....	17	11	48.7	11.5	5.3	1909	Cleveland, Ohio
4	229495	KLZB	Ga. s.	June.....	29	19	48.5	12.6	6.1	1929	Bayonne, N. J.
5	229653		Ga. s.	June XVI.....	34	23	57.8	12.0	6.2	1930	New York, N. Y.
6	228638		Ga. s.	June M.....	18	15	43.1	11.0	5.6	1929	Los Angeles, Calif.
7	232493		Ga. s.	June Bride.....	39	28	61.0	15.0	6.4	1933	Fernandina, Fla.
8	230579		Ga. s.	Junemms.....	21	19	44.8	10.7	5.1	1931	Port Clinton, Ohio
9	208306	WDFO	Ga. s.	JUNIATA.....	142	96	126.0	17.1	8.4	1910	New York, N. Y.
10	213430		Ga. s.	Junior.....	18	18	41.0	13.5	4.5	1915	Baldwin, N. Y.
11	222360		Ga. s.	Junior II.....	24	13	54.5	11.0	5.3	1922	New Orleans, La.
12	223994		Ga. s.	Juror II.....	39	31	54.5	13.5	5.5	1924	Mantowoc, Wis.
13	229363	KLZC	Ga. s.	Kadilla.....	36	24	54.1	12.0	4.5	1927	Fall River, Mass.
14	141642		Ol. s.	Kaimiloo.....	720	509	170.0	36.8	12.2	1900	Alameda, Calif.
15	227351		Ga. s.	Kalet.....	11	9	34.0	9.6	4.8	1928	Tacoma, Wash.
16	206848		Ga. s.	Kalmia.....	63	32	72.0	14.0	7.0	1909	Boston, Mass.
17	226602		Ol. s.	Kalolah.....	84	57	83.5	16.0	7.5	1927	Bay City, Mich.
18	232458	WBFE	Ga. s.	Kama.....	9	9	31.9	11.0	4.7	1932	San Francisco, Calif.
19	227846		Ga. s.	Kamika.....	22	12	47.0	11.6	5.3	1925	San Diego, Calif.
20	206263		Ga. s.	Kanawha.....	37	25	65.1	13.9	5.7	1909	Bath, Me.
21	214079	KLZE	Ga. s.	Karibou.....	41	36	54.2	15.6	5.7	1916	Miami, Fla.
22	211611		Ga. s.	Karidra.....	28	26	50.0	11.8	5.5	1913	Muskegon, Mich.
23	28150		Ga. s.	Kasidah.....	29	20	75.7	10.6	7.6	1902	Bristol, R. I.
24	223281		Ga. s.	Katharine II.....	33	22	63.5	12.5	5.3	1923	City Island, N. Y.
25	209987	KLZG	Ga. s.	Katharine N.....	32	23	59.4	11.9	5.6	1912	Boston, Mass.
26	222862		Ol. s.	KATHERINE.....	18	14	47.3	9.3	4.2	1922	Cobeneck, Germany
27	106827		Ga. s.	Katherine II (Comp.).....	24	23	53.6	14.3	9.0	1891	Boston, Mass.
28	228451	KLZH	Ga. s.	Katherine II.....	20	13	40.2	11.5	5.7	1929	Bayonne, N. J.
29	207409		Ga. s.	Kathleen.....	23	15	56.0	11.0	5.0	1909	Muskegon, Mich.
30	224664		Ga. s.	Kathleen.....	31	21	53.0	13.0	6.4	1925	Bayonne, N. J.
31	230054		Ga. s.	Kathleen.....	36	31	59.2	13.1	5.5	1930	Seattle, Wash.
32	222953	KLZI	Ga. s.	Kathlena.....	30	18	51.7	12.3	5.4	1923	Bayonne, N. J.
33	227245		Ga. s.	Kathlena II.....	36	29	51.3	15.8	8.5	1928	South Bristol, Me.
34	226987	KLZJ	Ga. s.	Kathmar IV.....	29	20	62.1	13.6	6.3	1927	Stamford, Conn.
35	214330		Ga. s.	Kathryn.....	37	22	63.4	13.0	6.5	1916	Neponset, Mass.
36	206946		Ol. s.	Katinka.....	37	23	70.5	12.0	6.0	1909	Alameda, Calif.
37	229476	KLZK	Ol. s.	Katoura.....	105	71	91.0	16.4	6.9	1930	Bristol, R. I.
38	211417		Ga. s.	Katrina.....	32	26	59.3	11.7	6.5	1913	Boston, Mass.
39	203202	KLZL	Ga. s.	Katrina II.....	24	16	55.5	11.2	5.0	1906	Bayonne, N. J.
40	222178		Ga. s.	Kawartha.....	18	12	45.4	11.4	5.6	1922	New York, N. Y.
41	231627		Ga. s.	Kaybie.....	10	9	33.3	8.5	4.4	1918	Portsmouth, N. H.
42	225047		Ga. s.	Kay Dee II.....	10	8	34.2	8.2	4.1	1925	Seattle, Wash.
43	234032		Ga. s.	Kaylay.....	20	19	46.7	13.1	8.0	1935	Los Angeles, Calif.
44	228580		Ga. s.	Kayola.....	14	11	37.8	9.6	5.2	1929	Olympia, Wash.
45	224742		Ga. s.	Kee-Lox IV.....	78	46	76.9	17.1	9.0	1925	Rochester, N. Y.
46	181207	KLZM	Ga. s.	Keewaydin.....	16	14	44.2	11.0	4.2	1902	Glenwood, N. Y.
47	207761		Ga. s.	Keewaydin.....	23	16	51.8	11.0	5.1	1910	South Boston, Mass.
48	225547		Ga. s.	Kegonsa.....	72	57	78.4	14.5	6.5	1926	New York, N. Y.
49	225477		Ga. s.	Kelpie.....	40	27	53.2	14.3	5.4	1926	Salisbury, Md.
50	227239		Ga. s.	Kelpie.....	30	22	57.0	15.0	8.6	1923	South Bristol, Me.
51	207587	WGFK	Ga. s.	Kemah.....	79	54	84.0	18.0	8.7	1910	Camden, N. J.
52	230225		Ol. s.	KENKORA II.....	502	262	169.4	26.5	14.5	1930	Bath, Me.
53	228741	KLZP	Ga. s.	Kenmagwyn.....	17	12	43.5	11.2	5.0	1929	Clason Point, N. Y.
54	223963	KLZQ	Ga. s.	Kensington.....	25	17	54.8	11.1	5.5	1924	Salisbury, Md.
55	227542		Ga. s.	Keok.....	18	15	47.2	13.1	6.3	1923	East Boothbay, Me.
56	204428		Ga. s.	Kestrel.....	68	57	84.4	15.0	7.6	1907	Port Jefferson, N. Y.
57	232330		Ga. s.	Kiaora.....	51	34	61.7	14.8	6.3	1930	Long Beach, Calif.
58	233412		Ol. s.	Kiboko.....	44	30	54.9	16.6	7.4	1934	Solomons, Md.

1 Formerly ol. y. ^a Buddy Boy.
^b Broadcaster.
 2 Formerly ga. y. Josephine.
 3 Formerly ga. y. ^a Kismet.
^b Tondeleyo.
 4 Formerly ga. y. ^a Omar.
^b Shlawassee.
^c Nanette.
^d Armista.
 5 Formerly ga. s. Luzon.
 6 Formerly ga. y. Edna May.
 7 Formerly ga. y. ^a Sovereign.
^b Barbara.

8 Formerly ga. y. Anna Laura.
 9 Formerly ga. y. ^a Evelyn.
^b Ruby.
 10 Formerly ga. y. Zinganee.
 11 Formerly ga. y. L'Algon.
 12 Formerly ga. y. Helen M.
 13 Formerly ^a German ga. y. Elvira.
^b ga. y. Elvira.
 14 Formerly slip. y. Alborak.
 15 Formerly ga. y. Nancy III.
 16 Formerly ga. y. Arab II.
 17 Formerly ga. y. Sea Bee II.

Line No.	Crew	Horsepower	Name of owner	Home port	Address of owner
1	4	400	George C. Heck	New York, N. Y.	111 Broadway.
2	2	b 100	Galen A. Truesdell	Seattle, Wash.	Stimson Building.
3	1	35	Alfred N. Phillips	Bridgeport, Conn.	60 Glenbrook Road, Stamford, Conn.
4	1	250	S. Howard Easton	New York, N. Y.	151 Center Street, Central Falls, R. I.
5	1	100	Rose H. Fulton	do.	Waterbury, Conn.
6	2	b 275	Orville McReynolds	San Francisco, Calif.	2121 Broadway Street.
7	3	450	George Joyce	New York, N. Y.	1955 Chestnut Street, Berkeley, Calif.
8	1	b 180	E. J. Casper	San Francisco, Calif.	c/o George Riley, 63 Madison Avenue.
9	7	b 600	Louis M. Planson	New York, N. Y.	681 Main Street, Belleville, N. J.
10	1	18	Wallace M. Cutler	Gloucester, Mass.	54 Leonard Street.
11	2	600	R. T. Dwyer	New Orleans, La.	1416 Monticello Avenue.
12	2	90	R. L. Bacher	Cleveland, Ohio	Clifton Park Lagoon, Lakewood, Ohio.
13	2	360	Ruth H. Work	Miami, Fla.	South Ocean Boulevard, Palm Beach, Fla.
14	20	b 220	Gibson Fahnestock	Los Angeles, Calif.	Newport, R. I.
15	1	75	Howard S. Wright	Seattle, Wash.	2313 Rucker Avenue, Everett, Wash.
16	3	b 200	John B. Rhodes	New Bedford, Mass.	143 Cottage Street.
17	5	400	M. Keith Dunham	Chicago, Ill.	205 West Wacker Drive.
18	2	7	George Ruhland	San Francisco, Calif.	4194 Seventeenth Street.
19	2	375	Thomas Benton Roberts	Los Angeles, Calif.	3630 Mountain View Avenue.
20	3	70	Almon E. Whittemore	Boston, Mass.	Winthrop, Mass.
21	2	b 33	Augusta Lyon	New York, N. Y.	120 Broadway.
22	2	45	Jack Ferguson	Detroit, Mich.	21911 Grand Lake Avenue, St. Clair Shores, Mich.
23	3	150	Edward H. Jones	New York, N. Y.	390 West End Avenue.
24	3	450	Henry R. Dalton	New Bedford, Mass.	Pocasset, Mass.
25	1	b 80	Harry G. Flanagan	New York, N. Y.	370 Fifth Avenue.
26	1	60	S. W. Newman	Los Angeles, Calif.	130 South Highland Avenue.
27	2	10	Maurice W. Trepanier	Detroit, Mich.	5138 Sheridan Avenue.
28	2	b 125	Thomas R. James	Cape Charles, Va.	Tasley, Va.
29	1	80	Elizabeth A. Bellows	Detroit, Mich.	759 Atkinson Avenue.
30	1	90	Edwin H. Mooers	Newport News, Va.	1114 North Boulevard, Richmond, Va.
31	2	b 400	G. M. Duntley	Los Angeles, Calif.	730 South Hobart Boulevard.
32	2	b 90	James M. Hoy	Boston, Mass.	73 Tremont Street.
33	5	45	do.	do.	do.
34	2	360	Robert T. Fowler	New York, N. Y.	1 Park Lane, West Mount Vernon, N. Y.
35	4	90	Leonard O. Schofield	do.	Box 586, Rye, N. Y.
36	2	120	Tay Garnett	Los Angeles, Calif.	8473 Utica Drive, Hollywood, Calif.
37	6	850	Alfred L. Loomis	New York, N. Y.	25 Nassau Street.
38	2	120	Thomas J. Murphy	Boston, Mass.	Cambridge, Mass.
39	1	b 60	George F. Anderson	New York, N. Y.	2025 Brown Street (B).
40	2	60	Majorie Andrews Thompson	do.	Port Washington, N. Y.
41	1	65	Knute Berger	Seattle, Wash.	3432 Mount Baker Boulevard.
42	1	100	Q. H. Williams	do.	621 West Fortieth Street.
43	2	35	J. J. Jakosky	Los Angeles, Calif.	1518 South Canfield Street.
44	2	100	Bert A. Smyser	Seattle, Wash.	2016 South Tacoma Way, Tacoma, Wash.
45	4	200	Winfield P. Pembroke	Rochester, N. Y.	155 Dartmouth Street.
46	2	b 37	Joseph O. Whittemore	New York, N. Y.	108 Thirteenth Street, Hoboken, N. J.
47	1	40	Frank S. Baker	Tacoma, Wash.	R. F. D. 1, Box 212.
48	6	1,100	A. L. Foster	New York, N. Y.	Middletown, N. J.
49	2	130	Mabel P. Taylor	do.	444 East Fifty-seventh Street.
50	1	65	Russell H. Leonard	Boston, Mass.	Shore Street, Falmouth, Mass.
51	6	b 125	Hiram W. Johnson, jr.	San Francisco, Calif.	Mills Building.
52	23	950	Kenneth G. Smith	Chicago, Ill.	919 North Michigan Avenue.
53	2	140	Gwyne Crowther	Baltimore, Md.	Lutherville, Md.
54	1	b 600	Vance Lumber Co. (Wash.)	Seattle, Wash.	Vance Building.
55	2	28	John Dane	Bar Harbor, Me.	33 Woodland Road, Jamaica Plain, Mass.
56	4	160	Clarence Hall	Miami, Fla.	Box 114, Sea Spray Avenue, Palm Beach, Fla.
57	2	350	Dear Perkins	Los Angeles, Calif.	739 Stanley Avenue, Long Beach, Calif.
58	2	75	Clarence S. Postley	New York, N. Y.	333 East Fifty-seventh Street.

15 Formerly ga. s. {
 a Hereweare.
 b Elbar.
 c Ellice.
 16 Formerly ga. y. {
 a Westwind.
 b Murmac.
 20 Formerly ga. y. {
 a Toxaway.
 b Maripete.
 21 Formerly ga. y. {
 a Albion.
 b Geraldine.
 c Cythlen.
 d Gairlee.
 e Kikai.

22 Formerly ga. y. {
 a Bonnie Doon.
 b Padariya.
 23 Formerly U. S. N. ga. s. No. 6556.
 24 Formerly ga. y. Honey Boy.
 25 Formerly ga. y. Elberlin.
 26 Formerly ga. y. Hopeful.
 27 Formerly ga. y. Delta.
 28 Formerly ol. y. Gielow.
 29 Formerly ga. y. Elaray.
 30 Formerly British ga. y. Kiaora.

Line No.	Official No.	Signal and radio call letters	Rig	Name of yacht	Tonnage		Register dimensions			When built	Where built
					Gross	Net	Length	Breadth	Depth		
MOTOR YACHTS—Continued											
1	233348		Ga. s.	Kid.....	48	30	70.7	13.7	6.8	1924	Norfolk, Va.
2	225712		Ga. s.	Kid Boots.....	15	10	37.2	9.2	5.4	1926	Tacoma, Wash.
3	229935		Ga. s.	Kiddieship.....	21	14	45.9	11.5	5.7	1930	Brooklyn, N. Y.
4	227878		Ga. s.	Kidnapper.....	19	15	44.7	12.7	6.8	1928	Shelburne, N. S.
5	225863	KLZS	Ga. s.	Kikal.....	104	71	96.8	16.0	7.6	1926	New York, N. Y.
6	229623		Ga. s.	Kildun.....	21	19	44.8	10.7	5.1	1930	Port Clinton, Ohio.
7	224373		Ga. s.	Kilkare.....	11	10	33.4	8.4	4.9	1917	Portsmouth, N. H.
8	223093	KLZT	Ga. s.	Kilrane.....	18	14	50.2	9.7	4.6	1923	Stamford, Conn.
9	231810		Ga. s.	Kimball.....	20	18	37.7	12.4	3.2	1932	Olympia, Wash.
10	225124		Ga. s.	Kimsure.....	70	55	72.5	15.0	6.8	1925	New York, N. Y.
11	231990		Ol. s.	KING.....	43	39	58.5	13.1	7.2	1932	River Rouge, Mich.
12	219428	KLZU	Ga. s.	Kingfisher.....	81	67	75.8	17.5	8.4	1920	Camden, N. J.
13	233650		Ga. s.	King Thor.....	13	11	36.0	10.0	3.6	1926	Mare Island Navy Yard.
14	223927	WOFV	Ol. s.	Kinkajou..... [Ⓞ]	74	40	78.3	19.0	11.1	1924	Essex, Mass.
15	218604	KLZV	Ga. s.	Kinkead.....	62	42	68.8	17.0	7.5	1919	Bristol, R. I.
16	231711		Ga. s.	Kiora.....	11	10	32.5	9.2	3.8	1932	Seattle, Wash.
17	222161	KLZW	Ga. s.	Kiowan II.....	30	18	51.7	12.3	5.4	1922	Bayonne, N. J.
18	221258	KLZX	Ga. s.	¹⁰ Kittiwake.....	26	17	47.5	12.0	7.0	1921	Seattle, Wash.
19	224691		Ga. s.	¹¹ Kittiwake.....	15	12	37.9	9.8	4.6	1925	do.
20	227347		Ga. s.	¹² Kittiwake.....	21	14	47.8	10.6	5.6	1928	Bear Creek, Md.
21	228214		Ga. s.	¹³ Kittiwake.....	50	34	73.5	14.0	7.4	1929	New York, N. Y.
22	93301		Ga. s.	¹⁴ Kitty Anne.....	17	14	50.7	10.9	4.1	1902	Port Jefferson, N. Y.
23	200457		Ga. s.	Kiwi.....	21	16	42.6	15.8	3.6	1903	Daytona, Fla.
24	225474		Ga. s.	Kiyi.....	17	14	45.8	10.1	5.4	1926	Seattle, Wash.
25	227190		Ga. s.	Klatawa.....	16	14	36.7	9.7	4.4	1928	Do.
26	209475		Ga. s.	Klutchman.....	13	9	35.3	12.2	4.3	1911	Burton, Wash.
27	231768		Ga. s.	Klyglad.....	12	11	31.2	9.0	5.1	1931	Richmond, Calif.
28	213811		Ga. s.	Knapp Island.....	22	12	43.4	12.3	4.2	1915	New York, N. Y.
29	231574		Ga. s.	Knottover.....	10	9	30.0	8.5	4.2	1932	Seattle, Wash.
30	223855		Ga. s.	¹⁵ Ko-Asa.....	33	28	57.0	17.3	5.7	1924	Pocomoke City, Md.
31	216536		Ga. s.	¹⁶ Kobala.....	44	30	70.0	12.5	6.0	1918	Trenton, Mich.
32	223452		Ga. s.	¹⁷ Koloa.....	48	32	71.3	13.6	7.7	1925	Fall River, Mass.
33	220509		Ga. s.	¹⁸ Kooyong.....	49	29	76.0	11.8	7.1	1918	Bristol, R. I.
34	227202		Ga. s.	Korana.....	60	41	72.1	13.6	7.7	1928	Eastport, Md.
35	161188		Ga. s.	Kraken.....	22	13	47.5	14.0	6.5	1896	Fairhaven, Mass.
36	231789		Ga. s.	Kraken.....	18	13	42.7	11.8	5.2	1921	New York, N. Y.
37	225834	KLZZ	Ga. s.	K'Thanga.....	81	64	88.3	16.0	6.8	1928	San Francisco, Calif.
38	229565		Ol. s.	Kuru.....	72	49	71.7	17.5	9.4	1930	Houghton, Wash.
39	216152		Ga. s.	¹⁹ Kuulpo.....	25	17	60.0	11.2	5.8	1918	New York, N. Y.
40	202993	KMAB	Ga. s.	²⁰ Kyra.....	48	40	65.6	18.0	10.4	1906	Boston, Mass.
41	232363		Ga. s.	Kyrrah.....	18	12	42.6	11.1	5.0	1924	Bayonne, N. J.
42	229610		Ga. s.	²¹ La Clare.....	21	19	44.8	10.7	5.1	1930	Port Clinton, Ohio.
43	223822		Ga. s.	²² La Dahama.....	21	16	48.5	14.0	7.6	1924	East Boothbay, Me.
44	212923		Ga. s.	²³ La Fitte.....	54	38	70.5	20.7	6.0	1915	Salisbury, Md.
45	224720		Ga. s.	²⁴ La Honda II.....	11	9	31.0	8.3	4.7	1925	Seattle, Wash.
46	221736		Ga. s.	La Jota.....	28	16	58.4	12.6	5.5	1921	Los Angeles, Calif.
47	230718	KMAE	Ol. s.	La Reine.....	47	34	65.5	18.2	9.2	1931	East Boothbay, Me.
48	228045		Ol. s.	²⁵ La Reine.....	42	38	47.0	14.0	5.6	1928	Sanford, Fla.
49	225882		Ga. s.	²⁶ La Vedette.....	73	49	78.9	14.4	6.7	1926	New York, N. Y.
50	232436		Ga. s.	La Verne.....	11	10	29.1	9.0	5.6	1933	Seattle, Wash.
51	230402		Ga. s.	La Verriere.....	29	23	51.8	12.0	5.9	1930	Wilmington, Del.
52	215028		Ga. s.	²⁷ Ladrone.....	26	25	55.8	13.8	9.2	1917	City Island, N. Y.
53	232335		Ga. s.	²⁸ Lady M.....	16	11	35.0	11.0	4.1	1934	New Bern, N. C.
54	223774	KMAG	Ga. s.	²⁹ Lady Ann.....	31	21	53.0	13.0	6.4	1924	Bayonne, N. J.
55	227377		Ga. s.	³⁰ Lady Bess.....	12	11	36.2	9.9	4.6	1916	Portsmouth, N. H.
56	230207		Ga. s.	³¹ Lady Bess.....	18	16	40.4	10.5	5.2	1930	Stockton, Calif.
57	227509		Ga. s.	Lady Beth.....	20	13	40.2	11.5	5.7	1928	Bayonne, N. J.
58	229945		Ga. s.	Ladybird.....	10	9	36.2	10.5	4.0	1930	Stanwood, Wash.

¹ Formerly U. S. C. Guard ga. s. CG-224.
² Formerly ga. y. {^a Avalanche.
 {^b Lone Eagle.
³ Formerly U. S. N. ga. s. 3436.
⁴ Formerly ga. y. {^a Kathmar III.
 {^b Ynot.
 {^c Dellah II.
⁵ Formerly ga. y. {^b Sabine.
 {^c Floaljo.

⁶ Formerly ol. y. {^a Margaret II.
 {^b Marg.
⁷ Formerly U. S. Navy ga. s. No. 11000.
⁸ Formerly ga. y. Sunflower.
⁹ Formerly ga. y. Camarell.
¹⁰ Formerly ga. s. Rumpf.
¹¹ Formerly ga. s. San Juan II.
¹² Formerly ga. y. Vixen.
¹³ Formerly ga. y. Momoweta.

Line No.	Crew	Horsepower	Name of owner	Home port	Address of owner
1	2	400	William G. Helde.....	Galveston, Tex.....	1914 Forty-eighth Street.
2	1	60	John W. Horejs.....	Tacoma, Wash.....	1908 Pacific Avenue.
3	1	180	Marion H. Woods.....	Boston, Mass.....	290 South Main Street, Cohasset, Mass.
4	4	50	William E. Stanwood.....	do.....	60 Congress Street.
5	7	600	F. H. Bedford, Jr.....	New York, N. Y.....	26 Broadway, c/o Standard Oil Co.
6	1	180	Adna R. Johnson, Jr.....	Washington, D. C.....	512 Investment Building.
7	1	35	Warren W. Bell.....	Seattle, Wash.....	Medical Dental Building.
8	2	450	Frank J. Murphy.....	New York, N. Y.....	42 Broadway.
9	1	16	Dan Meagher.....	Seattle, Wash.....	Port Orchard, Wash.
10	3	200	Kimbark J. Howell.....	New York, N. Y.....	50 Vanderbilt Avenue.
11	1	170	Harry H. Bennett.....	Detroit, Mich.....	R. F. D. 2, Ann Arbor, Mich.
12	7	672	E. L. King.....	St. Paul, Minn.....	Winona, Minn.
13	2	15	Mount Baker Area Council Boy Scouts of America.	Bellingham, Wash.....	
14	2	100	Dwight H. Baldwin.....	Honolulu, Hawaii.....	Haku Maui, T. H.
15	3	6108	Dorothy M. O'Hara.....	Boston, Mass.....	21 Fish Pier.
16	1	50	George K. Comstock.....	Seattle, Wash.....	100 Virginia Street.
17	3	640	A. Harrison Koseve.....	Philadelphia, Pa.....	2018 Sansom Street.
18	1	35	Francis A. Harvey.....	Seattle, Wash.....	1213 Western Avenue.
19	1	125	A. R. Stephenson.....	do.....	Stuart Building.
20	2	150	Alonzo G. Decker.....	Baltimore, Md.....	Rodgers Forge, Md.
21	2	600	Ethelberta P. Eppley.....	Newport, R. I.....	Beacon Rock.
22	1	125	John W. Yule.....	New York, N. Y.....	44 Eighteenth Avenue, Paterson, N. J.
23	1	40	H. C. Thompson.....	St. Augustine, Fla.....	c/o Standard Automobile Co., Daytona Beach, Fla.
24	1	100	Herbert Beaumont Carroll.....	Seattle, Wash.....	323 Pike Street.
25	1	100	L. L. Brotherton.....	do.....	Mount Vernon, Wash.
26	1	35	F. H. Neville.....	do.....	1963 First Avenue South.
27	1	100	C. C. Baker.....	San Francisco, Calif.....	718 Thirty-ninth Street, Richmond, Calif.
28	2	50	Maurice E. Phillips.....	Milwaukee, Wis.....	2841 South Logan Avenue.
29	2	70	D. G. Knott.....	San Francisco, Calif.....	Route 1, Box 565 C.
30	3	60	George Marshall Allen.....	New York, N. Y.....	Convent, N. J.
31	2	400	Hazel E. Gillespie.....	Detroit, Mich.....	75 East Boston Boulevard.
32	1	300	Richard E. Breed, 3rd.....	Baltimore, Md.....	Stevenson, Md.
33	2	360	Charles S. Pancoast.....	Philadelphia, Pa.....	5926 Greene Street, Germantown, Pa.
34	5	300	Edward K. Leighton.....	Rockland, Me.....	89 Talbot Avenue.
35	2	20	Frederick W. Johnson.....	New York, N. Y.....	30 Linden Boulevard (B).
36	3	100	J. Nelson Nevius.....	Washington, D. C.....	1860 Columbia Road NW.
37	4	600	Margaret F. Call.....	Los Angeles, Calif.....	500 South Hudson Avenue.
38	4	120	Stewart Edward White.....	San Francisco, Calif.....	355 Hillsborough Avenue.
39	2	27	Edward von Geldern.....	do.....	Yuba City, Calif.
40	8	65	Dorothy H. Kakoyannis.....	New York, N. Y.....	Garth Road, Scarsdale, N. Y.
41	2	47	H. Webster Smith.....	Baltimore, Md.....	4 Hillside Road, Roland Park, Balti- more, Md.
42	1	6300	R. Earl Powless.....	Sandusky, Ohio.....	Fremont, Ohio.
43	1	14	Albert R. G. Welsh.....	Philadelphia, Pa.....	Ardmore Avenue and Golf House Road, Ardmore, Pa.
44	5	50	A. Boynton Wilber.....	Miami, Fla.....	203 Sea View Avenue, Palm Beach, Fla.
45	1	60	Walter S. Newhall.....	Seattle, Wash.....	208 Walker Building.
46	1	6165	William E. Smith.....	Los Angeles, Calif.....	707 East Colorado Street, Pasadena, Calif.
47	2	80	C. V. Watson.....	Portland, Me.....	341 Middle Street, Lowell, Mass.
48	2	100	B. O. Sprague.....	Savannah, Ga.....	105 East Thirty-seventh Street.
49	4	600	Frederick A. Flood.....	Boston, Mass.....	200 High Street.
50	1	85	Dr. G. N. Gray.....	Seattle, Wash.....	4303 Fremont Avenue.
51	2	350	Arthur J. Moulton.....	New York, N. Y.....	c/o Union Club, Fifth Avenue and Fifty-first Street.
52	3	15	Louis Drezner.....	do.....	1755 Ocean Parkway (B).
53	2	150	A. C. Monk.....	Beaufort, N. C.....	Farmville, N. C.
54	1	680	Charles F. Smith.....	New Haven, Conn.....	161 McKinley Avenue.
55	1	120	Thos. F. Nash.....	Seattle, Wash.....	2615 Moore Street, Bellingham, Wash.
56	1	220	Jules H. Bernhelm.....	San Francisco, Calif.....	98 St. Francis Boulevard.
57	2	120	Lyon-Tuttle Corporation (N. Y.).....	New York, N. Y.....	285 King Street, City Island, N. Y.
58	1	10	W. J. Norcross.....	Seattle, Wash.....	1704 Summit Avenue.

¹⁴ Formerly ga. y. Hassee.
¹⁵ Formerly U. S. C. Guard ga. s. CG-137.
¹⁶ Formerly ga. y. {a Capt. Frank Dew Ramsey.
 {b Algonquin.
¹⁷ Formerly {a sch. y. Dervish.
 {b sch. y. Aurelia.
¹⁸ Formerly ga. y. Linore II.
¹⁹ Formerly ga. y. Blue Water.
²⁰ Formerly ga. y. {a Sonsy.
 {b Black Jack.

²¹ Formerly ga. s. Florence W.
²² Formerly ga. y. {a Bou Saada.
 {b La Rine
²³ Formerly ga. y. Vitesse.
²⁴ Formerly ga. y. {a Saona.
 {b Flying Mist.
²⁵ Formerly ga. s. Ethel M.
²⁶ Formerly ga. y. Elizabeth Ann II.
²⁷ Formerly ga. s. U. S. N. No. 2845.
²⁸ Formerly ga. y. Peggy B.

Line No.	Official No.	Signal and radio call letters	Rig	Name of yacht	Tonnage		Register dimensions			When built	Where built
					Gross	Net	Length	Breadth	Depth		
MOTOR YACHTS—Continued											
1	229102	-----	Ga. s.	¹ Lady Cora.....	41	28	56.3	13.0	5.9	1928	Keyport, N. J.....
2	232096	-----	Ga. s.	Lady Grace.....	16	16	36.0	11.0	4.0	1923	Naples, Fla.....
3	230639	-----	Ga. s.	Lady Isabel.....	46	31	63.7	14.0	6.7	1931	Morris Heights, N. Y.....
4	209029	KLMQ	Ga. s.	Lady Isabel II.....	31	21	58.5	13.2	6.4	1911	Port Clinton, Ohio.....
5	229906	KMAH	Ga. s.	² Lady Jane.....	28	25	48.9	15.5	5.9	1928	Sturgeon Bay, Wis.....
6	230511	KLON	Ol. s.	³ LADY JANET.....	119	81	97.2	17.5	8.0	1931	Bay City, Mich.....
7	229403	-----	Ol. s.	Lady Jean II.....	59	40	73.2	15.0	6.6	1930	do.....
8	232540	-----	Ga. s.	Lady Joyce.....	9	8	27.0	8.5	5.2	1925	Tacoma, Wash.....
9	228470	-----	Ga. s.	Lady Lou.....	20	16	49.0	13.0	7.0	1929	East Boothbay, Me.....
10	220580	-----	Ga. s.	Lady Luck.....	16	13	40.1	8.6	4.9	1920	Seattle, Wash.....
11	226978	-----	Ga. s.	⁴ Lady Luck.....	20	17	37.5	12.0	4.9	1927	Gig Harbor, Wash.....
12	228827	-----	Ga. s.	Lady Luck.....	18	15	38.0	11.3	5.5	1929	Wilmington, Del.....
13	233605	WLFH	Ol. s.	Lady Luck.....	23	15	43.2	13.5	7.5	1934	Huntington, N. Y.....
14	231642	-----	Ga. s.	⁵ Lady Mary.....	25	20	47.9	12.3	4.6	1921	Rochester, N. Y.....
15	206209	-----	Ga. s.	Lady May.....	20	14	40.0	11.0	4.2	1909	Everett, Wash.....
16	218824	-----	Ga. s.	Lady Peggy.....	21	14	49.3	12.5	4.2	1907	Baltimore, Md.....
17	231329	-----	Ga. s.	Lady Rose.....	21	14	42.8	11.0	5.7	1929	Jacksonville, Fla.....
18	230983	-----	Ga. s.	⁶ Lady Sarah.....	12	11	34.7	8.9	4.5	1931	Seattle, Wash.....
19	225412	WNEB	Ga. s.	Lady Susan.....	29	24	54.5	15.8	5.9	1926	Bay Head, N. J.....
20	227086	-----	Ga. s.	⁷ Laejack.....	30	24	51.8	12.0	5.9	1927	Wilmington, Del.....
21	232861	-----	Ga. s.	Laila.....	14	12	39.8	12.3	6.7	1933	Seattle, Wash.....
22	228024	KMAK	Ga. s.	Lanal.....	107	96	80.1	18.0	6.0	1928	Camden, N. J.....
23	229866	-----	Ga. s.	⁸ Langus.....	19	13	43.9	11.5	5.6	1930	Wilmington, Del.....
24	226395	-----	Ga. s.	Laneta.....	9	8	28.9	8.6	4.3	1927	Tacoma, Wash.....
25	141714	-----	Ga. s.	Lantana.....	16	11	42.5	13.6	4.7	1900	New York, N. Y.....
26	223141	-----	Ga. s.	⁹ Lantana III.....	30	20	47.0	12.7	6.0	1923	Lynn, Mass.....
27	233655	-----	Ga. s.	Laola II.....	19	15	43.8	11.2	5.4	1930	Jacksonville, Fla.....
28	213666	-----	Ga. s.	L'Apache.....	38	33	71.8	11.9	5.7	1915	New York, N. Y.....
29	223463	-----	Ga. s.	¹⁰ Lapwing.....	65	44	65.0	16.9	6.7	1923	Keyport, N. J.....
30	225794	-----	Ga. s.	¹¹ Lapwing.....	19	15	45.0	10.5	5.0	1926	Wilmington, Del.....
31	228418	-----	Ga. s.	¹² Larc II.....	21	14	46.0	11.2	5.1	1929	Ciason Point, N. Y.....
32	213594	-----	Ga. s.	¹³ Largo.....	27	23	49.6	13.6	5.9	1915	New York, N. Y.....
33	141781	-----	Ga. s.	Larikin.....	10	9	36.0	10.8	4.6	1902	Bristol, R. I.....
34	225765	-----	Ga. s.	Lark.....	21	10	47.2	12.2	5.0	1926	Falmouth, Me.....
35	228907	-----	Ga. s.	¹⁴ Lark.....	45	25	73.4	13.9	6.0	1929	Vege sack, Germany.....
36	203497	KMAM	Ga. s.	Lasca.....	32	28	57.3	15.4	7.2	1906	Gloucester, Mass.....
37	225595	-----	Ga. s.	¹⁵ Lascar.....	16	12	43.9	12.0	6.7	1926	East Boothbay, Me.....
38	231800	-----	Ga. s.	Las Flores.....	16	11	35.0	11.7	5.1	1932	Bowers, Del.....
39	227369	-----	Ga. s.	¹⁶ Laubar.....	35	24	62.0	12.0	6.1	1928	New York, N. Y.....
40	230094	-----	Ga. s.	Laumar.....	25	20	52.6	11.4	5.5	-----	Gloucester, Mass.....
41	230719	-----	Ga. s.	Laura.....	24	16	53.5	11.5	6.2	1931	Morris Heights, N. Y.....
42	233157	-----	Ga. s.	¹⁷ Laura Ann.....	24	21	39.8	12.2	2.4	1934	Jeffersonville, Ind.....
43	225647	-----	Ga. s.	Laurel.....	23	15	48.0	10.0	5.5	1917	New York, N. Y.....
44	227647	-----	Ga. s.	Lawana.....	14	12	37.2	11.8	5.2	1911	Burton, Wash.....
45	230208	-----	Ga. s.	Lazydays.....	72	66	62.0	18.4	8.3	1930	Dorchester, N. J.....
46	221987	-----	Ga. s.	¹⁸ Lazy Day.....	28	22	48.1	12.1	6.5	1916	Greenwich, Conn.....
47	222335	KMAN	Ga. s.	Lazy Lady.....	39	24	66.3	13.2	6.3	1922	Camden, N. J.....
48	229937	-----	Ga. s.	Lazy Lou.....	10	9	28.0	8.6	4.1	1926	Tacoma, Wash.....
49	223913	-----	Ga. s.	Le Moine.....	19	13	49.1	10.6	4.8	1923	Quincy, Mass.....
50	226093	-----	Ga. s.	¹⁹ Le Renard.....	19	13	47.0	11.6	5.2	1926	Bayonne, N. J.....
51	226059	KMMB	Ga. s.	²⁰ Leander.....	117	79	80.5	18.1	9.6	1926	New York, N. Y.....
52	212736	-----	Ga. s.	²¹ Leda.....	21	14	58.7	11.6	4.6	1911	East Portchester, Conn.....
53	223875	-----	Ga. s.	Leda.....	19	13	40.0	10.7	5.5	1924	Lynn, Mass.....
54	233447	-----	Ga. s.	Lefeba II.....	21	17	55.4	11.7	6.0	1934	Chicago, Ill.....
55	223115	-----	Ga. s.	²² Leila.....	44	36	58.1	14.3	6.5	1923	Port Clinton, Ohio.....
56	220488	-----	Ga. s.	²³ Leisure.....	23	16	48.3	11.6	5.3	1920	Watervliet, N. Y.....
57	210819	KMAO	Ga. s.	Lenore.....	24	16	50.0	14.7	4.8	1912	Miami, Fla.....

¹ Formerly ol. y. Antares.² Formerly ga. y. {a Jamaha.

{b Amuray.

³ Formerly ol. y. Ber-Clo III.⁴ Formerly ga. y. Ellendee.⁵ Formerly ga. y. El-a-El.⁶ Formerly ga. y. Ellida.⁷ Formerly ga. y. {a Lorna Doone.

{b Lucy.

⁸ Formerly ga. y. {a Volante.

{b Sahlou II.

⁹ Formerly ga. y. Vincent VI.¹⁰ Formerly ga. s. {a Lounger III.

{b Anado.

{c Kunigunda.

¹¹ Formerly ga. y. {a Wanaka.

{b Hi-Sea.

¹² Formerly ga. y. Josephine.

Line No.	Crew	Horsepower	Name of owner	Home port	Address of owner
1	2	400	Cora Lavonia Smith.....	Corpus Christi, Tex...	230 West Kings Highway, San Antonio, Tex.
2	1	45	James C. Elms.....	Tampa, Fla.....	2138 Palm Avenue, Fort Myers, Fla.
3	1	300	Leonora E. Muttart.....	New York, N. Y.....	Jersey City, N. J.
4	1	b 50	Fred Gerlach.....	Chicago, Ill.....	Bankers Building.
5	2	40	John H. Bartlett, jr.....	Millwaukee, Wis.....	415 Algoma Boulevard, Oshkosh, Wis.
6	6	b 300	Irving J. Reuter.....	Detroit, Mich.....	c/o Olds Motor Works, Lansing, Mich.
7	3	300	C. E. Dawson.....	do.....	General Motors Building.
8	1	25	A. J. Jorgenson.....	Tacoma, Wash.....	801 North Warner Street.
9	1	100	N. S. Seeley.....	New York, N. Y.....	Flushing, N. Y.
10	2	72	W. T. Morrison.....	Seattle, Wash.....	Anacortes, Wash.
11	1	75	H. J. Maury.....	do.....	Olympia, Wash.
12	1	100	George F. Sweeney.....	Philadelphia, Pa.....	6 North Mansfield Avenue, Margate, N. J.
13	1	80	G. P. Seeley.....	New York, N. Y.....	114 Liberty Street.
14	2	130	J. A. S. Redfield.....	Grand Haven, Mich.....	400 West Madison Street, Chicago, Ill.
15	1	90	Hillman Investment Co. (Wash.).....	Seattle, Wash.....	3127 Eastlake Avenue.
16	2	65	John P. Kleis.....	Annapolis, Md.....	49 Bladen Street.
17	2	400	Fred W. Minicus.....	New York, N. Y.....	361 West Thirty-sixth Street.
18	1	106	Arthur S. Detsch.....	Seattle, Wash.....	Security Building, Portland, Oreg.
19	1	75	E. T. Walker.....	New York, N. Y.....	31 Grant Avenue, East Orange, N. J.
20	2	200	Mort Kallis.....	Chicago, Ill.....	732 West Van Buren Street.
21	2	15	Edward Anderson.....	Seattle, Wash.....	2400 Westlake Avenue, North.
22	7	200	Mrs. Arthur Curtiss James.....	Miami, Fla.....	Cocoanut Grove, Fla.
23	1	250	Louis Minetti.....	New York, N. Y.....	1228 Seventy-fourth Street (B).
24	1	b 30	A. G. Sutoliff.....	Tacoma, Wash.....	505 North H Street, Aberdeen, Wash.
25	1	18	E. W. Neaves.....	Newport News, Va.....	Petersburg, Va.
26	1	60	John S. Dunn.....	Philadelphia, Pa.....	1212 Arrott Street.
27	2	400	Jack E. Burke.....	Tampa, Fla.....	St. Petersburg, Fla.
28	4	250	William H. Gohring.....	New York, N. Y.....	Queens Village, N. Y.
29	6	136	Sidney Rheinstein.....	do.....	20 Broad Street.
30	1	100	Anne Elizabeth Kuhner.....	do.....	15 West Eighth Street.
31	2	140	Carl H. Smith.....	Washington, D. C.....	147 Eye Street, N.W.
32	1	70	Ruby Shuman.....	New York, N. Y.....	New Rochelle, N. Y.
33	2	30	Irving M. Orr.....	Grand Haven, Mich.....	c/o Edgar S. Kiefer Tanning Co., Grand Rapids, Mich.
34	2	200	Legrand L. Clark.....	New York, N. Y.....	401 Broadway.
35	3	1,000	H. Walter Blumenthal.....	do.....	50 Central Park West.
36	3	48	Vincent Hancock.....	do.....	7 Tonnelle Avenue, Jersey City, N. J.
37	2	25	Charles M. Rogerson.....	Boston, Mass.....	53 State Street.
38	3	47	John H. Flohr.....	Philadelphia, Pa.....	232 Carol Boulevard, Upper Darby, Pa.
39	3	340	Leroy Frantz.....	New York, N. Y.....	Davenport Neck, New Rochelle, N. Y.
40	7	150	Norman T. Swanson.....	Gloucester, Mass.....	18 Pigeon Hill Street, Pigeon Cove, Rockport, Mass.
41	5	1,080	John Saunders.....	Philadelphia, Pa.....	401 North New Hampshire Avenue, Atlantic City, N. J.
42	1	45	R. W. Fowler.....	Louisville, Ky.....	1318 Eastern Parkway.
43	2	100	Wm. E. Grimshaw.....	Seattle, Wash.....	914 Securities Building.
44	1	15	Geo. W. Albin.....	do.....	Mercer Island, Wash.
45	3	144	John F. Johnson.....	Philadelphia, Pa.....	3537 North Ninth Street.
46	5	75	Capt. H. J. Caterer.....	Miami, Fla.....	Box 3282, Fort Lauderdale, Fla.
47	3	b 600	William D. Stanger.....	Philadelphia, Pa.....	404 South Bayview Avenue, Seaside Park, N. J.
48	1	25	Don G. Preston.....	Seattle, Wash.....	Bellevue, Wash.
49	2	300	William H. Coverdale.....	New York, N. Y.....	66 Broadway.
50	2	88	Max Kassover.....	do.....	120 East Nineteenth Street (B).
51	7	200	F. W. Vanderbilt.....	do.....	Grand Central Terminal, 250 Park Avenue.
52	3	65	Stephen H. Mason.....	do.....	Box 43, Manhasset, L. I., N. Y.
53	1	65	Wm. H. Hickey, jr.....	Boston, Mass.....	92 Gramplan Way, Dorchester, Mass.
54	1	180	R. H. Levis.....	St. Louis, Mo.....	Alton, Ill.
55	1	120	Carmi A. Thompson.....	Cleveland, Ohio.....	Terminal Tower.
56	1	200	F. J. Borst.....	Seattle, Wash.....	3204 Franklin Avenue.
57	2	b 125	Gustavus E. Strom.....	Miami, Fla.....	Box 266.

13 Formerly ga. y. {a Hauver II.
 {b Blue Hen III.
 14 Formerly ga. y. Olga.
 15 Formerly ga. y. {a Madrigal.
 {b Flying Eagle.
 16 Formerly ga. y. {a Ripogenus.
 {b Donmargeo.
 17 Formerly U. S. N. No. 2631.
 18 Formerly ga. s. Harberta.

19 Formerly ga. y. {a Elco.
 {b Sumerun.
 20 Formerly ga. y. {a Mercidee.
 {b SImbro.
 21 Formerly ga. y. {a Kathmar II.
 {b Elmarlu II.
 {c Carol.
 22 Formerly ga. y. {a Le Bobbette.
 {b Jimbert III.
 23 Formerly ga. y. Lady Helen.

Line No.	Official No.	Signal and radio-call letters	Rtg	Name of yacht	Tonnage		Register dimensions			When built	Where built
					Gross	Net	Length	Breadth	Depth		
MOTOR YACHTS—Continued											
1	215177		Ga. s.	Lenore	27	18	64.8	10.6	4.3	1916	Port Clinton, Ohio
2	230677	WGFL	Ol. s.	Lenore (composite)	88	60	88.4	15.8	7.1	1931	Bay City, Mich.
3	215231	KMAP	Ga. s.	Leonie	164	111	100.0	20.7	9.8	1917	Camden, N. J.
4	225782		Ga. s.	Leota	30	26	53.6	11.7	5.4	1926	Tacoma, Wash.
5	233118		Ga. s.	Lerada	19	13	36.2	11.2	5.2	1934	Patchogue, N. Y.
6	211217		Ga. s.	Leschi	15	10	48.0	10.8	4.0	1913	Seattle, Wash.
7	229031		Ol. s.	Lethargy	19	15	42.6	11.3	6.1	1929	Keyport, N. J.
8	230352		Ga. w.	LETITIA W.	28	25	45.0	11.5	2.6	1930	Jeffersonville, Ind.
9	213778	KMAR	Ga. s.	Letago	51	46	60.0	15.8	5.2	1915	New York, N. Y.
10	228399		Ga. s.	Lewella	22	17	43.0	12.0	5.4	1929	Tacoma, Wash.
11	208641		Ga. s.	Lexington II.	31	21	59.0	11.7	6.8	1911	New York, N. Y.
12	222356		Ga. s.	Lezah	29	20	60.7	11.0	6.4	1902	South Boston, Mass.
13	25355	KMAS	Ga. s.	Liberty	23	21	49.6	14.8	6.0	1903	Marblehead, Mass.
14	141420	KLGO	Ga. s.	Liberty	118	96	93.6	24.0	12.6	1896	Gloucester, Mass.
15	218306		Ga. s.	Liberty	20	17	47.7	12.7	4.8	1913	Babylon, N. Y.
16	233102		Ol. s.	Libra	27	18	45.2	13.6	8.1	1934	Brooklyn, N. Y.
17	208284	KMAT	Ga. s.	Lidwina III.	27	18	77.1	10.1	5.0	1911	New York, N. Y.
18	228895		Ga. s.	Lightnin	21	19	44.3	11.6	5.5	1929	Seattle, Wash.
19	228692		Ga. s.	Lil II.	30	24	51.8	12.0	5.9	1929	Wilmington, Del.
20	225097		Ga. s.	Lillian	20	17	48.0	9.9	5.1	1925	Seattle, Wash.
21	218398		Ga. s.	Lillian B.	17	14	43.0	11.2	4.9	1913	Elizabeth, N. J.
22	230049		Ga. s.	Lillian R.	22	20	46.6	10.8	4.1	1918	Norfolk, Va.
23	140556	WFFN	Ga. s.	Lily	149	75	102.5	28.8	8.8	1882	San Francisco, Calif.
24	141367		Ga. s.	Linda	15	15	36.4	13.8	5.9	1888	Benecla, Calif.
25	228522		Ga. s.	Linda II.	18	15	38.0	11.3	5.5	1929	Wilmington, Del.
26	227065		Ol. s.	Ling Dar	93	63	96.4	17.0	6.8	1927	Vege sack, Germany
27	232020	WGFM	Ol. s.	Linmar	92	62	73.7	17.0	7.7	1932	Morris Heights, N. Y.
28	227008		Ga. s.	Linwood	26	18	59.5	11.5	5.2	1927	Poughkeepsie, N. Y.
29	229080		Ga. s.	Lion's Whelp	47	36	64.8	16.8	9.6	1929	East Boothbay, Me.
30	226155	KMAV	Ol. s.	Lismore	40	22	63.4	15.7	9.0	1920	Lemwerder, Germany
31	222960	KMAW	Ga. s.	Lismore II.	59	44	67.0	18.0	9.0	1923	Sallsbury, Md.
32	231522		Ga. s.	Little Argosy	30	13	46.7	11.2	4.8	1932	Clason Point, N. Y.
33	226223	WFEX	Ga. s.	Little Viking	43	29	67.7	12.5	6.7	1927	New York, N. Y.
34	230192		Ga. s.	Lienroc	23	21	41.5	10.9	5.5	1930	Medford, Mass.
35	224244		Ga. s.	Llewellyn	19	10	42.9	13.0	3.3	1924	Barataria, La.
36	223202	KMAY	Ga. s.	Llewelyn	24	19	46.4	12.8	5.7	1923	Winthrop, Mass.
37	219193	KMAZ	Ga. s.	Loafalong	33	28	47.5	14.0	6.7	1919	Camden, N. J.
38	233126		Ga. s.	Loafer	23	7	44.4	14.0	7.3	1934	San Diego, Calif.
39	141435		Ga. s.	Lodona	25	20	48.0	14.8	6.7	1896	Port Jefferson, N. Y.
40	228648		Ga. s.	Lois	17	12	43.7	10.2	5.1	1929	College Point, N. Y.
41	228485		Ga. s.	Lois Ann	51	35	60.8	14.0	6.3	1929	Manitowoc, Wis.
42	218670		Ga. s.	Loiterer	17	13	40.2	13.4	4.6	1910	Morgan City, La.
43	233407		Ga. s.	Loletta	8	7	33.6	11.0	4.9	1900	Boston, Mass.
44	227475		Ga. s.	Lone Star	17	11	43.0	11.0	5.0	1928	New York, N. Y.
45	228847	KMBA	Ol. s.	LONE STAR	469	214	155.9	26.7	12.6	1929	Kiel, Germany
46	231418		Ga. s.	Lone Star	10	7	43.2	10.5	6.1	1929	Boston, Mass.
47	141871		Ga. s.	Loon	24	15	52.0	14.0	7.5	1903	North Haven, Me.
48	228634		Ga. s.	Lophius	23	16	53.8	12.2	6.7	1929	Camden, Me.
49	231361		Ga. s.	Lorraine	17	12	43.0	11.0	5.1	1925	Clason Point, N. Y.
50	216951		Ga. s.	Lo Rayne	13	11	33.4	10.1	4.1	1918	Neah Bay, Wash.
51	230250	KMBB	Ga. s.	Lord Jim	30	27	54.9	15.0	8.4	1930	Solomons, Md.
52	225526		Ga. s.	Lorelei	19	15	45.0	10.5	5.0	1926	Wilmington, Del.
53	227391		Ga. s.	Lorelei	23	19	51.0	14.3	6.6	1928	East Boothbay, Me.
54	231977		Ga. s.	Lorelei	15	13	35.9	9.9	4.6	1930	Bremerton, Wash.
55	141785		Ol. s.	Loretta	19	15	50.0	11.0	4.0	1902	New York, N. Y.
56	225727		Ol. s.	Loretta	29	20	41.2	13.1	6.7	1926	Hamden, Conn.
57	228792		Ga. s.	Loretta	27	18	50.0	16.0	6.0	1929	Solomons, Md.

¹ Formerly ga. y. Tanguingui.

² Formerly ga. y. Glinockle.

³ Formerly ga. y. Umbrina.

⁴ Formerly ga. y. Speejacks.

⁵ Formerly ga. y. Mammy.

⁶ Formerly ga. y. ^a Vivian Dean.

⁷ Formerly U. S. N. ga. s. No. 3907.

⁸ Formerly ^a Sch. y. Lily.

⁹ Formerly ^b Ga. s. Nicaragan Lily.

^b Wit-Em.

^c Paulo Reese.

Line No.	Crew	Horsepower	Name of owner	Home port	Address of owner
1	1	400	Sewell L. Avery	Chicago, Ill.	300 West Adams Street.
2	3	1,000	do	do	Do.
3	9	b 300	Murry Guggenheim	New York, N. Y.	120 Broadway.
4	1	100	George M. Bixby	Juneau, Alaska	Box 228.
5	1	85	R. Le Roy Robinson	New York, N. Y.	270 West Avenue, Patchogue, L. I., N. Y.
6	1	40	W. G. Norris	Seattle, Wash.	114 Third Avenue South.
7	2	75	Howard C. Kresge	Detroit, Mich.	70 Boston Boulevard,
8	1	27	W. J. Watkins	Louisville, Ky.	Taylor Building.
9	3	b 60	Georgina B. Stott	New York, N. Y.	East Rockaway, L. I., N. Y.
10	1	100	Dr. W. H. Rimmer	Los Angeles, Calif.	4415 East Second Street, Long Beach, Calif.
11	4	60	R. M. Hollingshead	Philadelphia, Pa.	Camden, N. J.
12	2	200	Edward M. Walsh	New York, N. Y.	372 Hamilton Avenue (B).
13	3	24	Charles P. Crane	Baltimore, Md.	Lexington Building.
14	3	60	Loretta May Higgins	Boston, Mass.	84 Sutherland Road, Brookline, Mass.
15	2	40	Paul Frank Clement	Newark, N. J.	145 Davis Avenue, Kearny, N. J.
16	1	125	Graham C. Thomson	Bridgeport, Conn.	Khakum Wood Road, Greenwich, Conn.
17	3	300	S. B. Eagan	Buffalo, N. Y.	71 Chapin Parkway.
18	2	b 275	Eugene D. Bennett	San Francisco, Calif.	225 Bush Street.
19	2	350	Isaac I. Bruck	New York, N. Y.	1410 Broadway.
20	1	35	W. Weldon Pascoe	Tacoma, Wash.	Lake Steelscom.
21	2	28	Elmer Barber	Philadelphia, Pa.	13 East Greenwood Avenue, Oaklyn, N. J.
22	1	70	George W. Reed	Seattle, Wash.	Bremerton, Wash.
23	6	b 200	Metro-Goldwyn-Mayer Corporation (N. Y.)	Los Angeles, Calif.	10202 Washington Boulevard, Culver City, Calif.
24	1	35	F. W. Schmoer	Seattle, Wash.	R. F. D. No. 6, Box 52.
25	1	175	Harry Weinberg	New York, N. Y.	145 Beach One hundred and Forty second Street, Rockaway Park, L. I., N. Y.
26	6	450	Robert E. Darling	do	Simsbury, Conn.
27	1	300	J. Howard Marlin	New Haven, Conn.	Island View Avenue, Pine Orchard, Conn.
28	2	150	R. R. Schalk	New York, N. Y.	1115 Fifth Avenue.
29	6	175	P. S. Sprague	Portland, Me.	Boston, Mass.
30	5	50	William F. Roos	New York, N. Y.	South Barry Avenue, Mamaroneck, N. Y.
31	4	65	Terra-Marine Holding Corporation (Del.)	do	Clayton, Del.
32	1	550	Whitney Stone	do	90 Broad Street.
33	3	600	George Baker, jr.	do	2 Wall Street.
34	2	200	Walter G. Lewis	Boston, Mass.	30 Groveland Street, Auburndale, Mass.
35	3	36	Hamilton Hogsett	New Orleans, La.	1225 Tchoupitoulas Street.
36	1	b 90	F. W. Merrick	Boston, Mass.	Dorchester, Mass.
37	2	b 38	Clarence B. Kugler, jr.	Philadelphia, Pa.	2103 Fidelity Building.
38	1	50	Jack Nuttall	San Diego, Calif.	5132 Canterbury Drive.
39	3	50	Frederick Ludwig	New York, N. Y.	Port Washington, N. Y.
40	1	68	William N. Knowlton	do	35-46 Seventy-ninth Street, Jackson Heights, L. I., N. Y.
41	3	b 330	Loretta C. Williams	Cincinnati, Ohio	2401 Ingleside.
42	3	20	Loitner Co. (La.)	New Orleans, La.	Maritime Building.
43	1	12	Charles B. Warren	Seattle, Wash.	Second Avenue Building.
44	1	130	Hugh H. Young	Baltimore, Md.	O/o Johns Hopkins Hospital.
45	27	b 800	Frederick H. Prince	Newport, R. I.	Bellevue Avenue.
46	1	25	Robert W. Williams	Baltimore, Md.	917 Poplar Hill Road.
47	1	37	John H. McCarthy	Salem, Mass.	322 Humphrey Street, Swampscott, Mass.
48	2	130	William Procter	Bar Harbor, Me.	Eden Street.
49	1	150	Anton W. Hubers	Baltimore, Md.	Steamers Run, Md.
50	1	40	Surety Finance Co. (Wash.)	Port Angeles, Wash.	104 North Lincoln Street.
51	3	40	Paul Nevin	Bar Harbor, Me.	Bluehill, Me.
52	1	100	N. C. Wright	Norfolk, Va.	515 Granby Street.
53	1	30	Frank A. Calderone	New York, N. Y.	Westbury, N. Y.
54	1	75	Elmer H. Brooks	Seattle, Wash.	Route 2, Bremerton, Wash.
55	1	80	C. S. Marshall	New York, N. Y.	8305 Fifteenth Avenue (B).
56	1	b 30	Harry E. Chellis	New Haven, Conn.	1698 Whitney Avenue, Hamden, Conn.
57	2	40	Frank H. Reagan	Baltimore, Md.	3333 North Charles Street.

⁹ Formerly ga. y. Andrene II.

¹⁰ Formerly ol. y. ^a Malaina.
^b Torino II.

¹¹ Formerly ^a German ol. s. Jungborn.
^b German ol. y. Wotan.
^c ol. y. Altair.

¹² Formerly ga. y. ^a Billie M. III.
^b Jageo II.

¹³ Formerly ga. y. ^a Akela.
^b Tenaya.

¹⁴ Formerly ga. s. Hobuck.
¹⁵ Formerly ga. y. Malabar IX.

Line No.	Official No.	Signal and radio-call letters	Rig	Name of vessel	Tonnage		Register dimensions			When built	Where built
					Gross	Net	Length	Breadth	Depth		
MOTOR YACHTS—											
Continued											
1	226894		Ga. s.	Lorine II.....	16	10	43.8	12.2	5.4	1927	Chester, N. S.
2	222990		Ol. s.	¹ Lorna.....	25	13	47.2	13.9	5.4	1923	Chicago, Ill.
3	224754		Ga. s.	² Lorna Doone II.....	43	29	63.5	13.0	6.8	1925	New York, N. Y.
4	213623	KMBD	Ga. s.	Lorowa.....	19	17	37.0	13.3	4.6	1914	Camden, N. J.
5	86296	KMBE	Ga. s.	³ Lorowa II.....	42	38	62.2	17.6	6.8	1894	Tottenville, N. Y.
6	206319		Ga. s.	⁴ Lorraine.....	23	19	51.6	11.0	4.9	1911	New York, N. Y.
7	212324		Ol. s.	⁵ Los Cerritos.....	70	57	96.3	14.4	7.8	1914	Los Angeles, Calif.
8	226875	WMDV	Ol. s.	LOTOSLAND..... [Ⓐ]	662	337	185.0	28.1	14.1	1930	Wilmington, Del.
9	210008		Ga. s.	Lotowana II.....	25	22	54.9	13.0	4.9	1912	Nyack, N. Y.
10	140479	KMBF	Ga. s.	Lottie Carson.....	284	234	127.3	32.8	8.8	1881	Port Blakley, Wash.
11	140621		Ga. s.	Lottie L. Thomas.....	27	16	65.6	17.3	4.9	1883	Madison, Md.
12	206231	KMBG	Ga. s.	Lotus.....	130	88	85.0	18.3	4.2	1909	Seattle, Wash.
13	220390		Ga. s.	⁷ Lotus.....	16	8	41.8	12.9	5.2	1917	Rocky River, Ohio
14	226679		Ga. s.	Lotus.....	25	17	54.2	11.0	4.0	1927	Ogdensburg, N. Y.
15	227311		Ga. s.	Lou.....	24	7	53.6	15.0	8.6	1928	Wilton, Conn.
16	229616		Ga. s.	⁸ Loubelle II.....	21	16	43.9	11.5	5.6	1930	Wilmington, Del.
17	225540		Ga. s.	⁹ Louisa II.....	31	21	53.0	13.0	6.4	1926	Bayonne, N. J.
18	219764	KMCC	Ol. s.	¹⁰ Louisa Jane.....	246	167	138.1	20.2	11.8	1920	New York, N. Y.
19	212492		Ga. s.	Louise.....	22	19	51.8	11.4	4.5	1908	Long Island City, N. Y.
20	226561		Ga. s.	Lourie.....	16	14	38.5	9.5	4.9	1927	Seattle, Wash.
21	228705		Ga. s.	¹¹ Loyeda.....	18	15	38.0	11.3	5.5	1929	Wilmington, Del.
22	216800		Ga. s.	Luana.....	16	14	33.2	12.2	4.5	1915	Portland, Oreg.
23	205853		Ga. s.	¹² Luanha.....	17	11	38.6	14.2	5.2	1908	Bristol, R. I.
24	223950		Ga. s.	Luanne II.....	18	12	46.2	11.6	4.4	1924	Port Clinton, Ohio.
25	220882	KMBH	Ga. s.	¹³ Lucerne.....	99	77	80.4	17.9	9.2	1920	Camden, N. J.
26	228454	KMBI	Ga. s.	¹⁴ Lucetta.....	20	13	40.2	11.5	5.7	1929	Bayonne, N. J.
27	203413		Ga. s.	Lucille B.....	16	13	54.8	10.0	4.3	1906	New York, N. Y.
28	231780	WGFN	Ga. s.	Lucille.....	18	16	51.8	11.8	3.5	1902	Morris Heights, N. Y.
29	233682		Ga. s.	Lucille III.....	37	31	58.6	14.0	4.5	1935	Bay City, Mich.
30	232837		Ga. s.	Lucinda.....	29	19	47.8	12.8	5.2	1933	St. Marys, Ga.
31	207540	KMBJ	Ga. s.	¹⁵ Lucinda II.....	44	30	74.5	14.0	6.3	1910	Philadelphia, Pa.
32	227546	KMBK	Ga. s.	¹⁶ Lucivee.....	55	38	72.6	14.7	6.6	1928	Quincy, Mass.
33	230471		Ga. s.	¹⁷ Lucky Lady III.....	18	16	43.0	13.5	6.0	1923	Oakland, Calif.
34	228921		Ga. s.	¹⁸ Lucky Lady IV.....	22	19	42.7	11.6	5.4	1929	Seattle, Wash.
35	230605		Ga. s.	Lucky Lil.....	23	20	44.3	10.8	4.9	1931	Stockton, Calif.
36	231413		Ga. s.	Lucky Strike.....	29	23	52.9	11.5	5.8	1931	Morris Heights, N. Y.
37	231207		Ga. s.	Luella.....	11	10	27.2	9.3	4.4	1931	Seattle, Wash.
38	224978		Ga. s.	¹⁹ Lugin II.....	28	15	62.5	11.0	5.8	1925	Bath, Me.
39	228294	KMBL	Ol. s.	Luneta.....	148	116	90.5	20.0	8.7	1929	Camden, N. J.
40	226527	KLYA	Ga. s.	²⁰ Luneta II.....	61	41	75.3	14.0	6.4	1927	do.
41	228395		Ga. s.	²¹ Lura B. III.....	18	15	38.0	11.3	5.5	1929	Wilmington, Del.
42	227289		Ga. s.	Lura M. IV.....	125	85	102.8	16.6	8.4	1928	City Island, N. Y.
43	232507		Ga. s.	Lurline.....	41	26	59.0	15.0	5.7	1933	New Orleans, La.
44	228604	KMBM	Ga. s.	Lure IV.....	38	26	53.2	14.2	6.1	1929	Bayonne, N. J.
45	24926		Ga. s.	²² Luther M. Werner.....	35	29	57.0	18.7	5.5	1872	Mauricetown, N. J.
46	209065	KMBN	Ga. s.	²³ Luvina.....	51	35	75.8	13.8	6.3	1911	Bayonne, N. J.
47	227713		Ga. s.	Lydia III.....	26	21	44.9	11.2	5.4	1928	Manitowoc, Wis.
48	229817	KMBO	Ga. s.	Lydia V.....	18	15	45.3	13.7	4.9	1930	Quincy, Mass.
49	219815	KULZ	Ol. s.	LYNDONIA..... [⊕]	819	388	210.2	30.1	15.8	1920	New York, N. Y.
50	225923	KMBP	Ga. s.	LYNX.....	60	53	83.0	17.8	9.7	1926	Lussinpiccolo, Italy
51	219691		Ga. s.	Lyra.....	28	15	63.1	12.8	5.9	1915	San Francisco, Calif.
52	233073		Ga. s.	Lysistrata.....	39	31	54.7	14.7	5.9	1934	Biloxi, Miss.
53	227359	KMBQ	Ga. s.	Mabe III.....	18	12	47.6	11.0	5.1	1928	Stamford, Conn.
54	221667		Ga. s.	Mabel B.....	18	15	37.6	16.7	4.5	1884	San Francisco, Calif.
55	225183		Ga. s.	Mabel G.....	29	20	63.0	12.0	5.6	1925	New York, N. Y.
56	232948		Ga. s.	Mabel T.....	9	8	31.0	8.6	5.1	1931	Hogquam, Wash.
57	231337		Ga. s.	Mabi II.....	18	16	40.4	10.5	5.2	1931	Stockton, Calif.
58	229992		Ga. s.	Maccaboy.....	21	14	46.0	11.2	5.1	1930	Clason Point, N. Y.

¹ Formerly ga. y. ^a Florence V.

^b Corinne.

² Formerly ga. y. Jean II.

³ Formerly sch. Glendoveer.

⁴ Formerly ga. y. Louisa.

⁵ Formerly ga. y. ^a Velero.

^b Ylarba.

⁶ Formerly ^a Canadian ga. s. Coal Harbour.

^b Mexican ga. s. Leonora.

⁷ Formerly ga. y. Miss Gloucester.

⁸ Formerly ga. y. A. C. F. No. 4.

⁹ Formerly ga. y. ^a Chickadee.

^b Marianne.

^c Ronile.

¹⁰ Formerly ^a ga. y. Haida.

^b ol. y. Husser 3rd.

^c ol. y. Pawnee.

^d ol. y. Vagabondia.

^e ol. y. Amphitrite.

^f ol. y. Magrove III.

Line No.	Service	Horsepower	Name of owner	Home port	Address of owner
1	1	24	Catherine Johnson.....	Washington, D. C.....	1900 Twenty-fourth Street NW.
2	1	38	Charles Rudy.....	New York, N. Y.....	16 West Sixty-first Street.
3	2	360	Edward Weston.....	do.....	Montclair, N. J.
4	2	b 45	George A. Smith, jr.....	Philadelphia, Pa.....	315 East Twenty-second Street, Chester, Pa.
5	3	b 72	Robert D. Heaton.....	do.....	Ashland, Pa.
6	2	150	Pearl H. Farrington.....	Boston, Mass.....	520 Park Drive.
7	2	300	Joseph N. Dyer.....	Los Angeles, Calif.....	383 Brannan Street, San Francisco, Calif.
8	35	1,000	Lotosland Corporation (Del.).....	Wilmington, Del.....	7 West Tenth Street.
9	2	75	Mrs. H. E. Markley.....	New Orleans, La.....	Alvin, Tex.
10	7	b 115	Carl C. Guntert.....	Los Angeles, Calif.....	Box 603, Wilmington, Calif.
11	2	28	Beulah E. Jay.....	Washington, D. C.....	279 School Street, Mansfield, Mass.
12	3	b 80	Maurice McMicken.....	Seattle, Wash.....	Colman Building.
13	1	35	Stephen E. Comstock.....	Rochester, N. Y.....	615 Mason Street, Newark, N. J.
14	2	120	Alex Gunderson.....	New York N., Y.....	1719 Fifty-second Street (B).
15	3	100	M. L. Martus.....	New Haven, Conn.....	142 Columbia Boulevard.
16	2	200	Louis R. Buckbee.....	Perth Amboy, N. J.....	Shore Acres, Little Silver, N. J.
17	2	80	Harry R. Trainer.....	Boston, Mass.....	2800 Lyle Street, Bellingham, Wash.
18	14	b 600	Bona Allen, jr.....	Savannah, Ga.....	Buford, Ga.
19	3	50	R. F. Jacobus.....	New York, N. Y.....	Ridgefield, N. J.
20	1	50	George De Forest.....	Seattle, Wash.....	2800 Lyle Street, Bellingham, Wash.
21	1	100	Lloyd R. Fast.....	Detroit, Mich.....	755 South Bedford Avenue, Grosse Pointe, Mich.
22	1	18	A. Partridge.....	Seattle, Wash.....	4703 First Avenue NW.
23	2	40	Harvey D. Cowes.....	Albany, N. Y.....	Troy, N. Y.
24	1	200	Lynn M. Burrows.....	Rochester, N. Y.....	Albion, N. Y.
25	4	b 285	George Leary.....	New York, N. Y.....	44 Whitehall Street.
26	1	160	Bertrand H. Perry.....	do.....	355 Riverside Drive.
27	2	40	Lucile C. Bonert.....	do.....	478 Fortieth Street (B).
28	1	45	Frank H. Anderson.....	New Haven, Conn.....	20 South Water Street.
29	2	b 400	Cecil M. Kelly.....	Port Huron, Mich.....	1811 Detroit Street, Flint, Mich.
30	1	b 240	W. O. Carnegie.....	Fernandina, Fla.....	St. Marys, Ga.
31	4	150	Amedeo Obich.....	Norfolk, Va.....	Drivers, Va.
32	3	700	Nathaniel F. Ayer.....	Boston, Mass.....	77 Franklin Street.
33	2	b 70	Harry G. McKinney.....	Los Angeles, Calif.....	2303 Budlong Avenue.
34	2	b 200	Seton I. Miller.....	do.....	3637 Lowry Road, Hollywood, Calif.
35	2	400	C. C. Coolbaugh.....	Philadelphia, Pa.....	Germantown, Pa.
36	1	360	De Courcy L. Hard.....	New York, N. Y.....	393 Seventh Avenue.
37	1	80	Mary K. Mackensle.....	Seattle, Wash.....	5026 Twenty-second Avenue NE.
38	1	550	Arthur Smadbeck.....	New York, N. Y.....	12 East Eighty-seventh Street.
39	8	400	Ben W. Lamson.....	Cincinnati, Ohio.....	
40	3	500	Sherman Flint.....	New Bedford, Mass.....	3041 Whitehaven Street NW., Wash- ington, D. C.
41	1	100	E. L. Boyle, jr.....	Memphis, Tenn.....	148 Monroe Avenue.
42	6	1,000	William A. Fisher.....	Detroit, Mich.....	General Motors Building.
43	2	290	P. J. McMahon & Sons (La.).....	New Orleans, La.....	4800 Canal Street.
44	2	200	George J. Stoner.....	Hartford, Conn.....	125 Pearl Street.
45	3	175	Umfreville Navigation & Construction Co. (Fla.).....	Philadelphia, Pa.....	1901 Walnut Street.
46	2	100	Marguerite Park.....	New York, N. Y.....	489 Tenth Street (B).
47	2	260	Charles W. Herrick.....	Boston, Mass.....	41 Holland Road, Melrose, Mass.
48	1	40	Zenas W. Bliss.....	Providence, R. I.....	Cranston, R. I.
49	35	b 1,500	Mary Louise Curtis Bok.....	Philadelphia, Pa.....	Merion Station, Pa.
50	5	150	James F. Bulkeley.....	Bridgeport, Conn.....	Mill Hill Terrace, Southport Conn.
51	3	125	Fred W. Jackman.....	Los Angeles, Calif.....	527 North Hillcrest Road, Beverly Hills, Calif.
52	1	225	W. O. Kelly.....	Mobile, Ala.....	c/o Waterman S. S. Corporation.
53	2	300	Norman Phillip Gels.....	Bridgeport, Conn.....	Indian Head Road, Riverside, Conn.
54	1	b 20	Reginald Neelands.....	Los Angeles, Calif.....	2068 South Hobart Boulevard.
55	2	360	E. H. R. Green.....	New York, N. Y.....	111 Broadway.
56	1	50	J. R. Roberson.....	Seattle, Wash.....	421 Laurel Street, Olympia, Wash.
57	1	250	W. Elliott Judge.....	San Francisco, Calif.....	24 California Street.
58	1	b 300	Paul E. Schwab.....	Los Angeles, Calif.....	704 North Roxbury Drive, Beverly Hills, Calif.

11 Formerly ga. y. Restless.
 12 Formerly ga. y. Au Revoir.
 13 Formerly ga. s. {a Luneta.
 {b Jane.
 14 Formerly ga. y. Tide.
 {a Balkim.
 {b Nereus II.
 15 Formerly ga. y. Zoa II.
 17 Formerly ga. y. Migrator.

18 Formerly ga. y. {a Helena II.
 {b Rapier.
 {c Elda.
 19 Formerly ga. y. {a Dream.
 {b Impulse II.
 {c Jedge II.
 20 Formerly ga. y. Sylvia-Gee.
 21 Formerly {a sch. y. Tidal Wave.
 {b ga. y. Verna L. Stites.
 22 Formerly ga. y. Bettina III.

Line No.	Official No.	Signal and radio-call letters	Rig	Name of yacht	Tonnage		Register dimensions			When built	Where built
					Gross	Net	Length	Breadth	Depth		
MOTOR YACHTS—											
Continued											
1	229963		Ga. s.	Macson II	20	13	43.5	11.2	5.0	1930	Glason Point, N. Y.
2	231488		Ga. s.	Madam Queen	9	8	29.3	7.8	4.6	1930	Seattle, Wash.
3	230793		Ga. s.	Madeira	19	13	43.4	11.5	4.8	1930	Solomons, Md.
4	232129		Ga. s.	Madge	21	15	43.4	12.4	4.4	1925	Harrisburg, Tex.
5	224731		Ga. s.	Mad Hatter	20	14	50.5	12.0	7.5	1925	Bath, Me.
6	223085		Ga. s.	Madura	19	15	47.4	10.0	4.9	1917	Norfolk, Va.
7	231677		Ol. s.	Mae	17	13	37.8	11.4	4.3	1932	Brookhaven, N. Y.
8	228643		Ol. s.	Maemere	182	145	100.0	20.0	8.8	1929	Camden, N. J.
9	214225	KMBR	Ga. s.	Magistrate	44	40	59.3	15.9	7.9	1916	Bristol, R. I.
10	207423	KMBT	Ga. s.	Mahana	28	24	55.4	13.4	5.6	1910	Nyack, N. Y.
11	230693	KMBU	El. s.	Mahdee	28	19	47.5	15.1	6.3	1931	Boston, Mass.
12	207255		Ga. s.	Mahelaudor	38	21	53.0	15.3	3.9	1910	Marco, Fla.
13	233128		Ga. s.	Mahero	18	15	47.9	11.6	7.0	1933	Wilmington, Del.
14	206345		Ga. s.	Mah-Pe	18	17	48.6	11.5	4.8	1909	Terminal Island, Calif.
15	227761		Ga. s.	Maicaway	90	61	91.5	15.0	9.3	1928	Nyack, N. Y.
16	227774		Ga. s.	Maicaway	30	24	51.8	12.0	5.9	1928	Wilmington, Del.
17	232302		Ga. s.	Malden Depreshun	20	19	36.4	10.0	1.9	1933	Mendota, Minn.
18	228986		Ga. s.	Maldie	18	15	41.7	10.7	4.1	1914	Norfolk, Va.
19	211133		Ga. s.	Maid Marian	30	20	57.7	13.2	6.7	1911	Port Clinton, Ohio.
20	206749		Ga. s.	Maid Marian II	59	42	77.1	15.0	7.0	1927	Chicago, Ill.
21	215313		Ga. s.	Maiko	18	13	42.4	12.0	5.5	1917	Boston, Mass.
22	224157		Ga. s.	Maintenance	23	16	49.7	10.5	6.1	1924	Morris Heights, N. Y.
23	229086		Ga. s.	Ma-Ja	29	23	51.8	12.0	5.9	1929	Wilmington, Del.
24	232997	WGFR	Ga. s.	Makan-Angin	13	11	37.3	9.8	5.0	1931	Terminal Island, Calif.
25	233929		Ga. s.	Makoa	9	8	32.3	11.1	5.5	1935	Seattle, Wash.
26	226681		Ga. s.	Mala	36	24	54.4	15.0	4.9	1927	Dorchester, N. J.
27	224679		Ga. s.	Malabar VI	16	12	43.9	12.0	6.7	1925	East Boothbay, Me.
28	225373		Ga. s.	Malabar VII	17	9	45.8	12.4	7.0	1926	Boothbay Harbor, Me.
29	226453		Ga. s.	Malabar VIII	19	15	48.0	12.8	7.8	1927	East Boothbay, Me.
30	229444		Ga. s.	Malabar X	24	20	52.3	14.3	7.6	1930	do.
31	227561		Ga. s.	Malacia	26	17	47.9	11.9	5.5	1928	Quincy, Mass.
32	228026	WQBU	Ol. s.	MALAINA	357	243	133.2	30.0	14.6	1928	Lussinpiccolo, Italy
33	211428		Ga. s.	Malaspina	22	16	51.0	12.0	4.0	1913	Fir, Wash.
34	225799	WQBN	Ol. s.	Mallbu	131	89	92.4	19.6	10.2	1926	Seattle, Wash.
35	230737		Ga. s.	Mallah II	20	17	40.2	12.0	5.4	1931	Freeport, N. Y.
36	216031		Ga. s.	Mallard	16	14	41.5	9.1	4.0	1914	Grafton, Ill.
37	230552		Ga. s.	Mallard	13	8	38.2	12.0	4.8	1914	East Boothbay, Me.
38	227510		Ga. s.	Mallie B. III	20	13	40.2	11.5	5.7	1928	Bayonne, N. J.
39	227534		Ga. s.	Maloha	67	45	72.7	14.1	7.5	1928	New York, N. Y.
40	206700		Ga. s.	Malolo	15	10	48.0	10.2	3.4	1911	Ballard, Wash.
41	224582	KMBV	Ga. s.	Malolo	18	12	48.5	10.5	5.2	1925	City Island, N. Y.
42	230658		Ga. s.	Malolo	21	18	41.8	14.0	6.0	1931	Fairhaven, Mass.
43	227420		Ga. s.	Mamie B.	17	8	42.6	12.8	4.3	1928	Morehead City, N. C.
44	225136		Ga. s.	Mamie J.	23	16	50.4	13.4	4.7	1925	Ruark, Va.
45	228305		Ol. s.	Mamie O.	228	130	115.0	20.6	11.2	1923	Detroit, Mich.
46	214261	WQFE	Ga. s.	Mammy	42	34	55.6	18.8	5.7	1916	Washington, N. C.
47	223900		Ga. s.	Manana	30	17	56.3	15.6	7.2	1924	South Portland, Me.
48	226503		Ga. s.	Manana	8	6	42.0	10.5	3.6	1927	Key West, Fla.
49	229800		Ga. s.	Manana	22	15	43.8	13.0	5.4	1930	New Smyrna, Fla.
50	233021		Ol. s.	Manana	75	51	80.2	19.8	10.6	1934	Solomons, Md.
51	233540		Ga. s.	Manana II	41	34	59.3	13.2	6.1	1934	Stockton, Calif.
52	227768		Ga. s.	Manchonoch II	19	13	50.6	11.2	5.5	1928	Bremen, Germany
53	228776		Ga. s.	Mandarin	17	15	43.7	13.0	6.6	1929	Fairhaven, Mass.
54	231612	WIFQ	Ga. s.	Mandoo	27	25	52.9	14.6	8.2	1932	Boston, Mass.
55	212355		Ga. s.	Mangosteen	20	11	64.5	8.9	4.9	1914	do.
56	231284	WHFI	Ga. s.	Manuiwa	30	28	51.1	15.0	9.4	1928	Long Beach, Calif.
57	228048	KMBW	Ga. s.	Manursing	103	81	86.3	15.6	7.1	1926	Orillia, Ontario, Canada.
58	226557	KMST	Ga. s.	MANEMAN	112	101	96.0	20.0	15.0	1927	Bristol, R. I.
59	201215		Ga. s.	Manzanita	8	7	28.5	11.8	3.7	1904	Tacoma, Wash.
60	233374		Ga. s.	Mapasis	19	16	45.2	11.0	5.0	1931	Atlantic City, N. J.
61	233108		Ga. s.	Maple Leaf	10	8	33.5	12.1	4.0	1933	Biloxi, Miss.
62	209654		Ga. s.	Mapuna	17	12	46.0	11.5	5.6	1912	Los Angeles, Calif.
63	206357		Ga. s.	Maquott	16	15	43.4	11.2	4.4	1908	Muskegon, Mich.
64	223918		Ga. s.	Marabel	19	9	43.2	11.5	4.7	1924	Carlstadt, N. J.
65	222090	KLQQ	Ga. s.	Maradon	59	44	86.1	14.8	6.3	1922	Stamford, Conn.

¹ Formerly ga. y. D'Artagnan.

² Formerly ga. y. Seven Seas.

³ Formerly ga. y. Kelpie II.

⁴ Formerly ga. y. Kennessaw.

⁵ Formerly ga. y. Blackbird.

⁶ Formerly ga. y. *sa* Priscilla.

⁷ Formerly ga. y. *b* Nereus.

⁷ Formerly U. S. Navy ga. s. 2594

⁸ Formerly ga. y. Leonor II.

⁹ Formerly ga. y. Grace.

¹⁰ Formerly ga. y. Solitaire.

¹¹ Formerly ol. y. Illyria.

¹² Formerly ga. y. Ida C.

¹³ Formerly ga. y. Sunshine II.

¹⁴ Formerly ga. y. Milky Way.

Line No.	Crew	Horsepower	Name of owner	Home port	Address of owner
1	1	400	James O. McCue.....	Bridgeport, Conn.....	781 Shippan Avenue, Stamford, Conn.
2	1	40	R. L. Thorsdale.....	Seattle, Wash.....	5627 Admiral Way.
3	1	150	George Yang.....	Baltimore, Md.....	115 South Calvert Street.
4	1	37	A. J. Dow.....	Galveston, Tex.....	2115 Avenue C.
5	1	40	Frederick M. E. Schaefer.....	New York, N. Y.....	10 Leonard Avenue, Larchmont, N. Y.
6	1	50	A. P. Little.....	Seattle, Wash.....	1115 Northlake.
7	2	40	Charles E. Robinson.....	New York, N. Y.....	Brookhaven, Long Island, N. Y.
8	10	600	DeWitt Page.....	Hartford, Conn.....	86 Grove Street, Bristol, Conn.
9	3	80	John B. Shethar.....	New York, N. Y.....	Rye, N. Y.
10	1	35	Louis A. Vandyk.....	do.....	109 Belvedere Drive, Yonkers, N. Y.
11	1	25	Alex. W. Moffat.....	Boston, Mass.....	Brookline, Mass.
12	3	70	Charles Coryell.....	Miami, Fla.....	Miami Beach, Fla.
13	2	30	Helen Hall Corbett.....	Seattle, Wash.....	2010 East Galer Street.
14	1	30	L. I. Scott.....	San Francisco, Calif.....	206 Sansome Street.
15	6	700	Edmund L. Dolan.....	Boston, Mass.....	60 Congress Street.
16	2	200	William G. Brown, jr.....	Gloucester, Mass.....	10 Hovey Street.
17	1	40	G. D. Zesbaugh.....	Minneapolis, Minn.....	906 East Minnehaha Parkway.
18	1	40	J. W. Power.....	Seattle, Wash.....	202 Railroad Avenue, South.
19	3	40	John R. Replogle.....	Detroit, Mich.....	4235 Fullerton Avenue.
20	4	400	C. H. Bliss.....	Milwaukee, Wis.....	Kenosha, Wis.
21	1	35	William Bross Lloyd.....	Chicago, Ill.....	30 North Dearborn Street.
22	2	300	Herreshoff Manufacturing Co. (R. I.).....	Providence, R. I.....	20 Burnside Street, Bristol, R. I.
23	2	175	John M. Rutherford.....	Miami, Fla.....	325 Seaspray Avenue, Palm Beach, Fla.
24	1	110	B. H. Crocheron.....	San Francisco, Calif.....	1551 Hawthorne Terrace, Berkeley, Calif.
25	1	40	Preston R. Myrick.....	Seattle, Wash.....	Lowman Building.
26	2	200	J. Laird Schober.....	Philadelphia, Pa.....	7024 Chew Street.
27	1	20	Charles S. Davis.....	Chicago, Ill.....	310 South Michigan Avenue.
28	2	40	Conrad Troll.....	Los Angeles, Calif.....	1400 Circle Drive, San Marino, Calif.
29	2	40	Chandler P. Ward.....	Los Angeles, Calif.....	1355 Circle Drive, San Marino, Calif.
30	2	35	John P. Wilson.....	Grand Haven, Mich.....	140 South Dearborn Street, Chicago, Ill.
31	2	300	Albert K. Comins.....	Belfast, Me.....	407 Highland Avenue, Winchester, Mass.
32	20	300	George M. Moffett.....	New York, N. Y.....	17 Battery Place.
33	1	18	Franklin Good.....	Seattle, Wash.....	Mount Vernon, Wash.
34	7	240	Rhoda R. Adamson.....	Los Angeles, Calif.....	355 South Mulfrled Road.
35	1	150	Fred W. Hallam.....	New York, N. Y.....	Freeport, N. Y.
36	1	30	W. L. Baggerman.....	St. Louis, Mo.....	409 Wash Street.
37	2	24	Maumus F. Claverie.....	New Orleans, La.....	3720 Napoleon Avenue.
38	1	90	Richard W. McEwan, jr.....	New York, N. Y.....	Whippany, N. J.
39	3	120	Reliance Holding Corporation (Del.).....	do.....	Empire State Building.
40	1	28	James M. Ballard.....	Seattle, Wash.....	Central Building.
41	2	180	George G. Milne.....	New York, N. Y.....	52 Vanderbilt Avenue.
42	1	80	Frederick T. Moses.....	Providence, R. I.....	47 Barberry Hill.
43	1	60	A. H. Byrum.....	Beaufort, N. C.....	Raleigh, N. C.
44	2	48	James Grady Fisher.....	Washington, D. C.....	1414 Forty-fourth Street.
45	10	360	Robert Oakman.....	Detroit, Mich.....	512 Union Trust Building.
46	1	40	Edmund Heard.....	Newport News, Va.....	c/o Yacht Mammy, Newport News, Va.
47	1	40	Joseph F. Dowd.....	New York, N. Y.....	251 West Eighty-ninth Street.
48	2	145	Emerito G. Mora.....	Key West, Fla.....	936 United Street.
49	1	80	Bolles School (Fla.).....	Jacksonville, Fla.....	Box 5037.
50	6	100	Roger Young.....	New York, N. Y.....	416 Parker Street, Newark, N. J.
51	1	500	Narcissa J. Washburne.....	Portland, Oreg.....	2425 Fairmount Boulevard, Eugene, Oreg.
52	1	580	Clarence H. Mackay.....	New York, N. Y.....	253 Broadway.
53	1	25	George N. Maguire.....	Boston, Mass.....	17 Stratford Road, Melrose, Mass.
54	1	30	D. Spencer Berger.....	New Haven, Conn.....	135 Derby Avenue.
55	2	400	W. Cameron Forbes.....	Boston, Mass.....	Sears Building.
56	2	400	Harold G. Dillingham.....	Honolulu, T. H.....	3187 Diamond Head Road.
57	4	700	Raymond T. Baker.....	New York, N. Y.....	Reno, Nev.
58	14	125	Edward W. Clucas.....	do.....	70 Pine Street.
59	1	20	Hollister Sprague.....	Seattle, Wash.....	Hoge Building.
60	1	350	Max Lauria.....	Philadelphia, Pa.....	Mineral Spring Road, Reading, Pa.
61	2	20	Victor E. Pringle.....	Gulfport, Miss.....	126 Suter Place, Biloxi, Miss.
62	2	30	William Rhodes Hervey, jr.....	Los Angeles, Calif.....	2267 Chiselhurst Drive.
63	2	50	Oscar B. Redrow.....	Philadelphia, Pa.....	Camden, N. J.
64	2	120	Mrs. J. W. Pew.....	Tampa, Fla.....	Bellevue-Biltmore Hotel, Bellair, Fla.
65	6	400	Arthur G. Sherman.....	Detroit, Mich.....	475 Ashland Avenue

15 Formerly ga. y. {a Malda.
b Tsaritsa.
16 Formerly ga. s. Key West Pilot.
17 Formerly Canadian ga. y. Highlander.
18 Formerly slp. y. {a Katoura.
b Blackshear.
c Aetemis.

19 Formerly ga. y. {a Florence Maul.
b C. C. C. III.
20 Formerly ga. y. {a Wave.
b Margo.
c Sasqua.
d Maradon.
e Jamaroy.
f Carrousel.

Line No.	Official No.	Signal and radio-call letters	Rig	Name of yacht	Tonnage		Register dimensions			When built	Where built
					Gross	Net	Length	Breadth	Depth		
MOTOR YACHTS—Continued											
1	227653		Ga. s.	Marandor.....	21	14	42.6	11.1	5.3	1928	Beach Haven, N. J.
2	227906		Ol. s.	Maraval.....	57	40	67.5	16.6	7.7	1928	Thomaston, Me.
3	229575		Ga. s.	Marbo.....	52	41	73.0	14.0	5.8	1930	Chicago, Ill.
4	227301		Ga. s.	Marbo III.....	20	17	44.6	10.7	5.2	1928	Port Clinton, Ohio.
5	211742		Ol. s.	Marcheta.....	116	78	102.1	18.0	10.2	1913	do.
6	227640		Ga. s.	Marcheta.....	12	9	35.7	10.5	5.5	1928	Tacoma, Wash.
7	93083	KMBX	Ga. s.	Marchioness.....	31	27	54.0	15.6	6.0	1900	Bristol, R. I.
8	225687		Ga. s.	Marcia.....	19	13	62.6	9.0	5.5	1914	Trenton, Mich.
9	230445		Ga. s.	Marcia.....	21	19	44.8	10.7	5.1	1930	Port Clinton, Ohio.
10	228439	KMBY	Ga. s.	Marcia Anne.....	29	19	48.5	12.6	6.1	1929	Bayonne, N. J.
11	208753		Ga. s.	Marcy III.....	16	14	41.5	10.4	4.5	1908	Decatur, Wash.
12	230461		Ga. s.	Mardo.....	28	16	54.9	13.1	5.6	1929	Los Angeles, Calif.
13	232817	WDFG	Ol. s.	MARELYN.....	119	80	91.1	17.3	10.7	1929	Cowes, England.
14	212809		Ga. s.	Mareta.....	38	25	64.2	14.6	4.9	1914	Port Clinton, Ohio.
15	228798		Ga. s.	Mareth.....	21	17	43.8	11.7	5.7	1929	Keyport, N. J.
16	207371	KMKP	Ol. s.	Mareve.....	45	30	75.3	12.0	6.7	1910	Boston, Mass.
17	222094	KMCA	Ga. s.	Margaret.....	24	16	45.1	11.4	5.3	1922	Tacoma, Wash.
18	224000		Ga. s.	Margaret.....	23	15	45.2	12.0	4.2	1924	Bay Port, Mich.
19	229916		Ol. s.	Margaret.....	33	19	48.4	15.1	6.3	1930	Nantucket, Mass.
20	230510		Ga. s.	Margaret.....	17	14	44.9	10.8	5.2	1928	Kingston, Mass.
21	230598		Ga. s.	Margaret.....	22	15	56.3	11.6	5.8	1931	Brooklyn, N. Y.
22	231387		Ga. s.	Margaret.....	22	15	56.3	11.6	5.8	1931	do.
23	214191		Ga. s.	Margaret B.....	18	15	38.3	12.3	4.9	1916	Philadelphia, Pa.
24	227710		Ga. s.	Margaret B.....	19	15	45.0	10.5	5.0	1928	Wilmington, Del.
25	224755		Ga. s.	Margaret F. II.....	44	30	68.4	12.5	6.8	1925	Morris Heights, N. Y.
26	227290		Ga. s.	Margaret F. III.....	125	85	102.8	16.6	8.4	1928	City Island, N. Y.
27	210327		Ga. s.	Margaret M.....	20	13	43.6	11.0	4.4	1909	Port Clinton, Ohio.
28	230684		Ga. s.	Margaret Bell.....	58	54	54.7	12.6	3.7	1930	Chicago, Ill.
29	210401		Ga. s.	Margaret Emilie.....	17	10	50.0	17.4	3.8	1912	Biloxi, Miss.
30	225678		Ga. s.	Margelou.....	103	70	96.6	17.4	7.9	1926	Boston, Mass.
31	233924		Ga. s.	Margene.....	21	19	44.8	10.7	5.1	1935	Port Clinton, Ohio.
32	227805		Ga. s.	Margeo.....	31	21	53.0	13.0	6.4	1923	Bayonne, N. J.
33	223016		Ga. s.	Margretan.....	15	13	43.6	12.6	4.0	1923	Bay Head, N. J.
34	92952		Ga. s.	Marguerite.....	18	12	47.5	10.5	5.0	1899	Baltimore, Md.
35	231729		Ol. s.	Marguerite.....	13	9	29.6	9.3	4.9	1932	Seattle, Wash.
36	206483		Ga. s.	Marlads.....	24	14	61.0	13.6	5.2	1909	Bridgeton, N. J.
37	218327	KMLK	Ga. s.	María Dolores.....	52	27	78.8	13.8	6.8	1919	Seattle, Wash.
38	224956		Ga. s.	Marian.....	9	8	30.6	8.6	4.6	1925	do.
39	227791		Ga. s.	Marian II.....	17	15	39.5	11.6	5.7	1928	do.
40	231089		Ga. s.	Marian K. II.....	20	17	38.1	12.1	5.8	1931	Beach Haven, N. J.
41	228561		Ga. s.	Marian II.....	30	24	51.8	12.0	5.9	1929	Wilmington, Del.
42	224764		Ga. s.	Mariann.....	20	14	50.5	12.0	7.5	1925	Bath, Me.
43	225123		Ga. s.	Maribel.....	77	65	66.8	16.3	6.2	1925	New York, N. Y.
44	226907	KMCE	Ga. s.	Maridome.....	32	27	46.0	15.4	3.3	1927	Fort Pierce, Fla.
45	230852		Ga. s.	Maridor.....	25	20	47.6	10.9	6.0	1931	Jacksonville, Fla.
46	92455		Ga. s.	Marie.....	19	13	55.1	12.0	5.0	1892	Bath, Me.
47	220157		Ga. s.	Marie B II.....	19	16	47.8	11.2	5.6	1910	Wareham, Mass.
48	227470		Ga. s.	Marie J.....	22	20	39.6	11.5	4.6	1928	Seattle, Wash.
49	226384		Ga. s.	Marie S.....	59	47	62.7	15.5	6.3	1927	New York, N. Y.
50	222634	KMCD	Ga. s.	Mariette (composite).....	128	87	84.9	20.4	10.0	1922	Bristol, R. I.
51	233520	WKFE	Ga. s.	Marietta.....	14	12	36.8	11.0	6.4	1934	Thomaston, Me.
52	225711		Ga. s.	Mariette.....	17	10	44.6	12.0	6.8	1928	Mystic, Conn.
53	207608		Ga. s.	Marigold.....	22	19	52.4	13.5	7.1	1910	Boston, Mass.
54	212510	KMCF	Ga. s.	Marilda.....	49	39	79.0	16.1	3.7	1914	Greenport, N. Y.
55	225713	KMTO	Ga. s.	Marilee.....	24	21	48.0	14.3	8.7	1926	Bristol, R. I.
56	233389	WJFL	Ol. s.	Marilen.....	24	21	52.3	14.5	7.1	1930	Oakland, Calif.
57	221544		Ga. s.	Marlene II.....	19	13	43.6	12.0	5.4	1915	Norwalk, Conn.
58	225225		Ga. s.	Marilyn.....	23	17	50.1	14.2	6.6	1925	East Boothbay, Me.
59	227005		Ga. s.	Marilyn.....	28	19	47.1	12.2	5.7	1928	East Greenwich, R. I.

1 Formerly ga. y. ^a Aeldgytha.
^b Swastika.
^c Centaur.
2 Formerly ga. y. Cataga.
3 Formerly st. s. Octoo.
4 Formerly Spanish ol. y. Helius.

5 Formerly ga. y. ^a Zumbrota.
^b U. S. N. Zumbrota.
^c Zumbrota.
6 Formerly ga. y. ^a Pellona.
^b Saracen III.
7 Formerly ^a Berclo.
^b Lady Joyce II.

Line No	Crew	Horsepower	Name of owner	Home port	Address of owner
1	1	130	H. C. Middleton	Philadelphia, Pa.	337 Chester Avenue, Moorestown, N. J.
2	3	60	New England Greenfell Association (Mass.)	Boston, Mass.	25 Huntington Avenue.
3	4	360	Robert G. Hascall	Cleveland, Ohio	1246 West Seventieth Street.
4	1	150	R. B. Danley	Grand Haven, Mich.	7023 Clyde Avenue, Chicago, Ill.
5	7	b 400	R. M. Hollingshead	Philadelphia, Pa.	Riverton, N. J.
6	1	50	L. M. Norton	Seattle, Wash.	Ninth Avenue and Lenora Street.
7	3	b 40	Norman W. Marsh	Miami, Fla.	400 Madison Street, Chicago, Ill.
8	1	300	John F. Meenehan, jr.	Washington, D. C.	1317 Euclid Street NW.
9	1	175	Leslie C. Robertson (Pa.)	Philadelphia, Pa.	Conestoga Road, Wayne, Pa.
10	2	250	Frank E. Rackliffe, jr.	Hartford, Conn.	New Britain, Conn.
11	1	40	Marion R. Cummings	Seattle, Wash.	Skinner Building.
12	2	175	Matt J. Walsh	Los Angeles, Calif.	Fifth Street Landing, San Pedro, Calif.
13	3	300	Humphrey W. Chadb. irne	New York, N. Y.	29 Broadway
14	4	200	Thompson Fish Co. (Fla.)	Key West, Fla.	Foot Margaret Street.
15	1	250	Percy T. Cuthbert	New York, N. Y.	364 Broadway.
16	5	b 100	Everett W. Nice	Boston, Mass.	54 Harrington Street, Watertown, Mass.
17	1	b 50	Harold Adams	Seattle, Wash.	Securities Building.
18	3	200	George B. Talbot	Port Huron, Mich.	13 Davis Road Golfside, Saginaw, Mich.
19	2	70	H. A. Miller	Salem, Mass.	3 Houlton Street, Danvers, Mass.
20	1	50	William H. Wheeler II	Boston, Mass.	Cambridge, Mass.
21	2	735	Thomas Rose	New London, Conn.	East Hampton, L. I., N. Y.
22	3	1, 200	George H. Wilcox	New York, N. Y.	45 Clinton Street, Newark, N. J.
23	1	200	William McKinney	Wilmington, Del.	R. F. D. No. 1, "The Cliffs", Shipley Road.
24	2	65	F. J. Coe	Buffalo, N. Y.	331 Buffalo Avenue, Niagara Falls, N. Y.
25	2	600	Norman A. Perry	New York, N. Y.	48 Monument Place, Indianapolis, Ind.
26	6	1, 000	Lawrence P. Fisher	Detroit, Mich.	Whittier Apartments, 461 Burns Street.
27	1	25	George H. Martz	do	New Baltimore, Mich.
28	2	21	Stephen R. Holmes	Chicago, Ill.	c/o Dr. Harry Lotz, Joliet, Ill.
29	2	16	Katharine P. Reynolds	do	22 West Monroe Street.
30	7	600	Bernard W. Doyle	Boston, Mass.	245 Lindell Avenue, Leominster, Mass.
31	2	220	Harry Stanley	Cleveland, Ohio	371 Northcliff Drive, Rocky River, Ohio.
32	2	95	W. Gwynn Gardiner	Baltimore, Md.	Waldorf, Me.
33	1	46	Richard S. Doyle	Washington, D. C.	906 Southern Building.
34	2	30	Elsie Runge	Baltimore, Md.	500 South Conkling Street.
35	1	35	A. G. Von Normann	Seattle, Wash.	4494 East Forty-ninth Street, Los Angeles, Calif.
36	3	20	Albarus Phillips	Cambridge, Md.	
37	2	b 350	Clifford Mooers	Seattle, Wash.	805 Arctic Building.
38	1	35	I. A. Weichbrodt	Seattle, Wash.	2816 Tenth Avenue North.
39	1	65	G. W. Wiley	do	c/o Metropolitan National Bank.
40	1	105	W. C. Keeler	Philadelphia, Pa.	421 Cooper Street, Beverly, N. J.
41	2	350	Allen R. Joslin	Tampa, Fla.	Naples, Fla.
42	1	20	Morris F. La Croix	Salem, Mass.	136 Beach Bluff Avenue, Swampscott, Mass.
43	2	200	Bessie Bralove	Washington, D. C.	1612 Taylor Street.
44	2	80	Arnold W. Melners	New York, N. Y.	55 East Van Ness Avenue, Rutherford, N. J.
45	2	400	Dwight W. Ellis	New London, Conn.	Monson, Mass.
46	1	150	Dewey O. Mayer	Newport News, Va.	2018 Rosewood Avenue, Richmond, Va.
47	1	60	Julius F. Brenzinger	Bridgeport, Conn.	474 Old Post Road, Fairfield, Conn.
48	1	85	Ruth B. Gass	Seattle, Wash.	Longview, Wash.
49	2	120	William Schlemm	New York, N. Y.	435 Bergenline Avenue, Union City, N. J.
50	6	b 160	Jacob F. Brown	Boston, Mass.	273 Summer Street.
51	1	25	Ernest D. Walen	Gloucester, Mass.	68 Salem Street, Andover, Mass.
52	2	80	Jacob F. Brown	Boston, Mass.	273 Summer Street.
53	2	40	William W. Nichols	do	525 Union Street, Lynn, Mass.
54	4	70	George B. Gross	New York, N. Y.	2357 Thirty-third Street.
55	3	60	C. Brooke Stevens	New Bedford, Mass.	C/o U. S. Bunting Co., Lowell, Mass.
56	1	b 60	Harry B. Allen	San Francisco, Calif.	154 Sutter Street.
57	1	80	Raymond F. Porter	Philadelphia, Pa.	344 Llandrillo Road, Bala-Cynwyd, Pa.
58	2	35	James R. Jewett	New Bedford, Mass.	Woods Hole, Mass.
59	2	100	Frank W. Balcomb	Salem, Mass.	Proctor's Crossing, Peabody, Mass.

⁸ Formerly schooner Dorothy Hilzheim.
⁹ Formerly ga. y. Edamena IV.
¹⁰ Formerly ga. y. Gracia.
¹¹ Formerly ga. y. Helen.
¹² Formerly ga. y. {a Susa.
 {b Seyelyn.

¹³ Formerly ga. y. Orvista II.
¹⁴ Formerly ga. y. Diamond W.
¹⁵ Formerly ga. y. {a Conowingo.
 {b Damifino II.
¹⁶ Formerly ga. y. Elizabeth Ann III.
¹⁷ Formerly ga. y. Vega IV.

Line No.	Official No.	Signal and radio-call letters	Rig	Name of yacht	Tonnage		Register dimensions			When built	Where built
					Gross	Net	Length	Breadth	Depth		
MOTOR YACHTS—Continued											
1	228841		Ga. s.	Marlyn	44	30	63.2	13.0	6.1	1929	Seattle, Wash.
2	221291		Ga. s.	Mariner	57	34	83.1	14.2	6.6	1920	Neponset, Mass.
3	222508		Ol. s.	Mariner	94	44	93.0	23.8	11.0	1922	Essex, Mass.
4	224973		Ga. s.	Mariner	29	24	58.2	12.5	5.4	1913	Bay City, Mich.
5	226601		Ga. s.	Marinera	19	13	47.0	11.6	5.2	1927	Bayonne, N. J.
6	225548		Ga. s.	Marinette II	49	33	73.6	15.0	6.6	1926	New York, N. Y.
7	225227	KMSJ	Ol. s.	Marion	119	109	84.8	18.0	6.2	1925	Camden, N. J.
8	232518		Ga. s.	Marion	21	20	43.1	10.6	5.2	1926	Stockton, Calif.
9	214320	KMOG	Ga. s.	Marion II	85	72	95.6	17.5	9.0	1916	Stamford, Conn.
10	224976		Ga. s.	Marion II	27	18	47.8	11.0	6.2	1925	Neponset, Mass.
11	220090		Ga. s.	Maripege	21	14	58.2	9.5	5.6	1920	New York, N. Y.
12	228063	KMOH	Ol. s.	Mariposa	134	111	90.2	20.0	6.4	1928	Camden, N. J.
13	224848		Ga. s.	Marjac	29	20	50.1	13.1	5.5	1925	Sandusky, Ohio.
14	213977	KMCJ	Ga. s.	Marjee	22	20	51.8	14.4	8.6	1916	Bristol, R. I.
15	214994		Ga. s.	Marjelle	37	20	61.5	14.7	4.5	1917	Bay City, Mich.
16	233154		Ga. s.	Mar-Jim	16	12	44.8	10.7	5.1	1934	Port Clinton, Ohio.
17	211483		Ga. s.	Marjo	22	15	43.5	11.0	7.7	1913	Quincy, Mass.
18	222261	KMOK	Ga. s.	Marjoclaire	58	48	59.5	16.6	7.3	1922	Camden, N. J.
19	228419		Ga. s.	Marjorie	73	49	74.0	15.0	7.5	1929	New York, N. Y.
20	229501		Ga. s.	Marjorie III	20	13	43.5	11.2	5.0	1930	Clason Point, N. Y.
21	207773		Ga. s.	Marjorie E.	18	13	44.9	10.4	5.0	1910	Atlantic City, N. J.
22	225300		Ga. s.	Marjorie M.	12	9	37.6	8.4	4.6	1917	Portsmouth, N. H.
23	233462		Ga. s.	Marjune	8	7	28.5	10.9	6.3	1932	Tacoma, Wash.
24	228323		Ga. s.	Markay	21	19	44.8	10.7	5.1	1929	Port Clinton, Ohio.
25	226254		Ga. s.	Marleay	17	14	43.0	10.5	5.0	1926	Wilmington, Del.
26	222267		Ga. s.	Marlen	22	17	52.0	11.0	4.9	1922	Milwaukee, Wis.
27	222299	KMOL	Ga. s.	Marlen III	106	85	81.7	17.9	9.2	1922	Camden, N. J.
28	228909		Ga. s.	Marlin	22	20	46.1	11.0	5.5	1928	San Francisco, Calif.
29	230405		Ga. s.	Marlin	23	15	49.6	12.4	5.0	1930	Quincy, Mass.
30	233172		Ga. s.	Marlin	14	12	38.0	9.6	4.1	1934	Seattle, Wash.
31	224828		Ga. s.	Marmarie	16	11	48.6	10.0	4.9	1925	New York, N. Y.
32	226521		Ga. s.	Marmion	22	19	49.7	15.0	5.3	1927	Coconut Grove, Fla.
33	228337		Ga. s.	Marne	14	12	38.0	9.1	4.4	1929	Seattle, Wash.
34	229028	KMOW	Ol. s.	MARNELL	254	173	123.7	22.6	10.8	1929	Bay City, Mich.
35	212511	KMON	Ga. s.	Marold	35	24	97.0	12.5	4.5	1914	Port Clinton, Ohio.
36	214285		Ga. s.	Marpessa	17	12	49.9	10.1	5.8	1916	Camden, N. J.
37	228662		Ga. s.	Marphil	20	14	41.6	10.5	5.7	1929	Stockton, Calif.
38	228851	KMNR	Ga. s.	Marpo V.	20	13	40.2	11.5	5.7	1929	Bayonne, N. J.
39	226642		Ga. s.	Marquita	24	16	48.7	14.1	4.1	1927	Oakland, Calif.
40	224846		Ga. s.	Marroy	20	14	43.7	11.8	4.6	1925	Watervliet, N. Y.
41	228502	KLME	Ga. s.	Marson	38	26	53.2	14.2	6.1	1929	Bayonne, N. J.
42	214386		Ga. s.	Marsyl	21	17	53.1	10.4	3.9	1916	Salisbury, Md.
43	216934		Ga. s.	Martha	30	28	58.3	16.0	5.9	1907	San Francisco, Calif.
44	221422		Ga. s.	Martha	16	12	37.4	11.1	5.5	1921	Seattle, Wash.
45	229139		Ga. s.	Martha Jane	39	27	41.0	13.0	5.0	1929	New Orleans, La.
46	223226		Ga. s.	Martha Washington	21	16	57.0	10.2	3.7	1923	Moundsville, W. Va.
47	234059		Ol. s.	Maruffa	33	29	57.4	15.2	8.8	1935	Wiscasset, Me.
48	222417		Ga. s.	Marvel	16	13	41.2	11.2	4.9	1922	Dockton, Wash.
49	219538		Ga. s.	Mary	27	18	62.0	12.5	5.0	1919	Milwaukee, Wis.
50	226711		Ga. s.	Mary	18	12	46.8	10.5	5.4	1919	Norfolk, Va.
51	230955		Ga. s.	Mary	23	15	47.9	11.5	6.0	1930	Morris Heights, N. Y.
52	229571		Ga. s.	Mary III	14	12	42.8	9.6	4.9	1923	Watervliet, N. Y.
53	227559		Ga. s.	Mary C.	22	17	43.5	12.5	5.4	1926	Bayhead, N. J.
54	225616		Ga. s.	Mary E.	20	14	48.9	11.0	4.7	1926	Wilmington, Del.
55	225779		Ga. s.	Mary E.	19	13	47.0	11.6	5.2	1926	Bayonne, N. J.
56	228357	KMCP	Ga. s.	Mary E. II	29	19	48.5	12.6	6.1	1929	do.

1 Formerly ga. y. Ensign II.

2 Formerly ga. y. Andante.

3 Formerly ga. y. {a Thalia.

4 Formerly ga. y. {b Yowana.

5 Formerly ga. y. Wallele.

6 Formerly ga. y. {a Aurore.

7 Formerly ga. y. {b U. S. S. S. P. 460.

8 Formerly ga. y. {c Claribel.

9 Formerly ga. y. {d El Tejado.

10 Formerly ga. y. {e Ursula.

11 Formerly ga. y.

{a Skipaki.

{b Whim.

{c Jem.

{d Caretaker.

12 Formerly ga. y.

{a Roblotta II.

{b Grace M.

13 Formerly ga. s.

{a Zilph.

{b Iris.

{c Dolly Bowen.

14 Formerly ga. s.

{a Corlew II.

{b Scout.

Line No.	Crew	Horsepower	Name of owner	Home port	Address of owner
1	1	350	J. C. Bowles	Seattle, Wash.	2540 Shoreland Drive.
2	4	450	Joseph M. Redinger	Providence, R. I.	Wood Lake Farm, Johnston, R. I.
3	5	b 120	Bertha Morrison	Los Angeles, Calif.	414 West Colorado Street, Pasadena, Calif.
4	1	60	William S. Gubelman	New York, N. Y.	7201 Fourth Avenue (B).
5	2	88	L. P. Hammond	Bridgeport, Conn.	Westport, Conn.
6	3	600	O. D. Beckwith	New York, N. Y.	Davenport Neck, New Rochelle, N. Y.
7	5	300	Robert P. Hooper	Philadelphia, Pa.	Mermaid Lane and Charokoe Street.
8	1	100	L. H. Black	Seattle, Wash.	303 West Prospect Street.
9	6	250	Fyfe's Shipyard (N. Y.)	New York, N. Y.	Glenwood Landing, L. I., N. Y.
10	2	470	O. C. Winningham	Detroit, Mich.	General Motors Building.
11	2	400	Joseph D. Gray	New York, N. Y.	60 Sherman Street, New York, N. Y.
12	7	400	Frank M. Gould	do.	165 Broadway.
13	1	130	Frank V. Busch	Chicago, Ill.	R. R. 2, Johnson Road, Michigan City, Ind.
14	2	20	Edward W. Goss	New London, Conn.	129 Prospect Street, Waterbury, Conn.
15	4	80	H. M. Coale	Philadelphia, Pa.	Ardmore, Pa.
16	1	b 200	Evelyn S. Teetzel	Detroit, Mich.	Box 85, Aigonac, Mich.
17	2	40	Joseph Joachim	New Orleans, La.	5117 Prytania Street.
18	2	b 74	Joseph E. Block	Cincinnati, Ohio.	710 South Crescent Avenue.
19	3	250	O. F. Smith	Norfolk, Va.	304 East Plume Street.
20	1	140	H. R. Burt	New York, N. Y.	101 Park Avenue.
21	1	12	Adelbert D. Smith	Philadelphia, Pa.	2444 Sunset Avenue, Atlantic City, N. J.
22	2	100	Bertram C. Coffey, sr.	Seattle, Wash.	4337 Thirteenth Avenue, Northeast.
23	3	b 20	M. F. Stockwell	Tacoma, Wash.	4116 North Mason Street.
24	1	200	Hosea D. White	Boston, Mass.	131 State Street.
25	1	100	Fay E. Rickard	Chicago, Ill.	732 Federal Street.
26	2	450	Irving N. Klein	do.	1345 South Halstead Street.
27	7	b 170	William T. Grant	Wilmington, Del.	DuPont Building.
28	1	b 400	Earl E. McClary	Los Angeles, Calif.	6525 State Street, Huntington Park, Calif.
29	2	450	Dorothy H. Rosenstiel	New York, N. Y.	1000 Park Avenue.
30	1	145	David Rodgers	Seattle, Wash.	121 West Prospect Street.
31	2	180	Robert H. McCullough	New York, N. Y.	66 River Street, New Rochelle, N. Y.
32	2	40	Charles Henry Baker, jr.	Miami, Fla.	3535 East Fairview Avenue, Coconut Grove, Fla.
33	1	200	Sebastian Stuart Fish Co. (Wash.)	Seattle, Wash.	Spokane Street Dock.
34	9	700	Marnell Corporation (Minn.)	Duluth, Minn.	Alworth Building.
35	6	b 600	William B. Leeds	New York, N. Y.	30 Beekman Place.
36	1	30	William J. Hermann	St. Louis, Mo.	Ambassador Hotel, Kansas City, Mo.
37	1	200	Phillips S. Fimmel	San Francisco, Calif.	111 Montgomery Street.
38	1	125	David J. Post, jr.	Hartford, Conn.	62 Garfield Road, West Hartford, Conn.
39	1	b 50	Henry Hess	San Francisco, Calif.	310 Sansome Street.
40	1	200	Carrie De Angelo	Toledo, Ohio.	1005 1/2 Norwood Avenue.
41	4	250	John L. Maralious	New York, N. Y.	78 Catalpa Avenue (B).
42	1	60	Frank C. Pratt	Norfolk, Va.	1200 Winchester Street, Fredericksburg, Va.
43	2	b 45	James Cagney	Los Angeles, Calif.	621 North Hillcrest Drive, Beverly Hills, Calif.
44	1	24	D. R. Fisher	Seattle, Wash.	Care Fisher Flouring Mills.
45	1	300	George M. Cox	New Orleans, La.	R. F. D. 4.
46	1	b 60	Catherine Grogan	Pittsburgh, Pa.	1529 Eckert Street.
47	3	b 32	Henry B. Babson	Chicago, Ill.	1232 Lake Shore Drive.
48	1	70	Walter E. Thumler	Seattle, Wash.	654 Jackson Street.
49	2	300	W. J. Crocker	New York, N. Y.	3062 Bainbridge Avenue, Bronx, N. Y.
50	1	100	A. J. Weston	Seattle, Wash.	Olympia, Wash.
51	2	180	Ogden M. Edwards, jr.	Pittsburgh, Pa.	5607 Fifth Avenue.
52	1	150	Horace W. Goldsmith	New York, N. Y.	601 West One hundred and twelfth Street.
53	2	300	Joseph T. Castles	Newark, N. J.	65 Leslie Street.
54	2	130	Bertram J. Goldsmith	Philadelphia, Pa.	340 North Front Street, Catasauqua, Pa.
55	3	b 100	Charles D. Wagner	Los Angeles, Calif.	213 South Arden Boulevard.
56	2	250	William H. Howe	Buffalo, N. Y.	96 Soldiers Place.

¹⁰ Formerly ga. y. Gosee.

¹¹ Formerly ga. y. {a Snug.

{b Rene.

{c Margaret.

¹² Formerly ga. y. {a Madge III.

{b Adelew III.

¹³ Formerly U. S. Navy ga. s. No. 2740.

¹⁴ Formerly ga. y. {a Armista.

{b Madge.

¹⁵ Formerly ga. y. {a Uarco.

{b Nanette.

¹⁶ Formerly ga. y. Pilgrim.

¹⁷ Formerly ga. y. Charmarie.

{a Elce.

¹⁸ Formerly ga. y. {b Mandrake.

{c Suzanne.

¹⁹ Formerly ga. y. Alsonel V.

²⁰ Formerly ga. y. Little Aie.

²¹ Formerly ga. y. {a Emma Belle III.

{b Kama.

²² Formerly U. S. N. ga. y. No. 5439.

²³ Formerly ga. y. Lesesne II.

²⁴ Formerly ga. y. Celia M.

Line No.	Official No.	Signal and radio-call letters	Rig	Name of yacht	Tonnage		Register dimensions			When built	Where built
					Gross	Net	Length	Breadth	Depth		
MOTOR YACHTS—Continued											
1	226462		Ga. s.	1 Mary M.....	19	13	47.0	11.6	5.2	1927	Bayonne, N. J.
2	230483	KMNT	Ol. s.	2 MARY M.....	54	29	63.1	15.1	6.0	1930	Hemelingen, Germany
3	222252		Ga. s.	3 Mary V.....	32	26	44.5	13.6	5.5	1922	Keyport, N. J.
4	232483		Ga. s.	4 Mary-Adda.....	7	5	28.5	8.6	3.9	1928	Seattle, Wash.
5	228334		Ga. s.	5 Mary Alice.....	22	14	46.7	13.6	6.6	1929	Onset, Mass.
6	215850		Ga. s.	6 Mary Alice II.....	18	15	47.4	11.0	5.8	1910	Wells, Mich.
7	210659	KMOQ	Ga. s.	7 Mary Ann.....	64	43	66.0	16.7	8.1	1912	Camden, N. J.
8	220342		Ga. s.	8 Mary Ann.....	38	25	60.8	14.0	5.8	1920	Beaumont, Tex.
9	231769		Ga. s.	9 Mary Ann.....	14	12	33.8	9.5	4.6	1932	Tacoma, Wash.
10	232298		Ga. s.	10 Mary Ann.....	20	19	43.2	11.5	5.2	1916	Monroe, Fla.
11	228448		Ol. s.	11 Marybelle.....	138	94	108.2	17.5	9.0	1929	City Island, N. Y.
12	211124	KMKO	Ga. s.	12 Marybeth.....	29	20	56.5	13.3	6.4	1913	Camden, N. J.
13	225990		Ga. s.	13 Mary Blanche.....	17	13	53.4	9.2	4.6	1917	Atlantic City, N. J.
14	227899		Ga. s.	14 Mary Charlotte.....	23	15	47.7	11.0	5.3	1928	Solley, Md.
15	233327	WKFW KLOS	Ol. s.	15 Mary Irene.....	101	63	104.6	15.5	8.8	1928	Bremerton, Wash.
16	228887		Ga. s.	16 Mary Jane.....	20	13	40.2	11.5	5.7	1929	Bayonne, N. J.
17	228958		Ga. s.	17 Mary Eileen II.....	27	18	51.3	12.6	6.2	1929	Quincy, Mass.
18	222083		Ga. s.	18 Maryellen.....	34	30	47.4	15.0	5.3	1922	New York, N. Y.
19	226113		Ga. s.	19 Mary Frances.....	51	34	60.5	14.2	6.0	1926	Salisbury, Md.
20	228591		Ga. s.	20 Mary Kay.....	19	13	42.6	12.0	5.1	1929	Los Angeles, Calif.
21	201285		Ga. s.	21 MARY LOU.....	17	14	43.0	14.5	4.1	1904	Toledo, Ohio.
22	226864		Ga. s.	22 Mary Louise.....	17	15	40.0	11.0	4.0	1918	New York, N. Y.
23	228714	KMCR KMCS	Ga. s.	23 Mary Portia.....	9	8	29.4	11.3	4.5	1903	do.
24	225484		Ga. s.	24 Mary Rose.....	29	18	55.2	14.2	9.3	1926	Bristol, R. I.
25	229993		Ga. s.	25 Marymac.....	60	41	63.4	15.5	7.1	1930	Morehead City, N. C.
26	231449		Ga. s.	26 Marylu.....	9	8	35.0	8.6	3.9	1932	New Bern, N. C.
27	225738	KPFZS KMCU	Ga. s.	27 MASCOTTE.....	337	176	129.2	24.1	11.0	1926	Newport News, Va.
28	226455		Ga. s.	28 Maskee.....	19	15	40.4	11.3	5.5	1915	Erie, Pa.
29	220726		Ga. s.	29 Masquerader.....	135	118	79.7	21.8	7.0	1920	College Point, N. Y.
30	224296		Ga. s.	30 Mater.....	23	15	48.0	12.2	4.2	1924	Pittsburgh, Pa.
31	203166		Ga. s.	31 Mathilde.....	16	14	46.0	10.5	4.8	1905	Philadelphia, Pa.
32	229800		Ol. s.	32 Mattakeset.....	22	20	47.0	14.6	6.4	1930	Thomaston, Me.
33	206369		Ol. s.	33 Maud F.....	40	27	65.8	13.8	5.8	1909	Seattle, Wash.
34	228943		Ga. s.	34 Maude Carlton.....	13	11	33.2	8.2	4.9	1918	Portsmouth, N. H.
35	228579		Ga. s.	35 Maude Eilean.....	18	15	38.0	11.3	5.5	1929	Wilmington, Del.
36	230790		Ga. s.	36 Maudos.....	14	13	34.5	9.2	4.3	1931	Tacoma, Wash.
37	222229	KMCV	Ga. s.	37 Mauna Loa II.....	20	13	58.9	10.6	5.3	1922	Boston, Mass.
38	227663		Ga. s.	38 Maureen.....	22	17	44.4	12.8	5.9	1923	Seattle, Wash.
39	210860	KMCW	Ga. s.	39 Mavlet.....	24	20	51.5	11.2	5.9	1912	Port Chester, N. Y.
40	226858		Ga. s.	40 Mavis.....	27	12	60.8	10.9	4.9	1921	Hamilton, Canada
41	229256		Ga. s.	41 Maxim.....	24	16	52.0	11.3	4.5	1929	Jacksonville, Fla.
42	229722		Ga. s.	42 Maxine.....	23	21	45.3	11.7	5.8	1930	Wilmington, Del.
43	214834		Ga. s.	43 May W.....	20	9	48.2	11.2	4.6	1910	New Orleans, La.
44	223991		Ga. s.	44 May Lou.....	8	7	33.8	8.4	2.7	1924	Kirkland, Wash.
45	227032		Ga. s.	45 Maya V.....	54	38	69.8	13.7	6.5	1927	Quincy Mass.
46	231450		Ga. s.	46 Maybe.....	59	34	78.2	15.6	7.8	1932	Southwest Harbor, Me.
47	217649		Ga. s.	47 Mayflower.....	17	13	46.3	11.2	5.2	1906	Poughkeepsie, N. Y.
48	223771	KMCZ	Ga. s.	48 Mayflower.....	110	91	86.6	19.1	9.7	1924	Port Clinton, Ohio.
49	207432		Ga. s.	49 Mayhap.....	59	49	66.6	19.0	7.2	1910	Boston, Mass.
50	233057		Ol. s.	50 Mayora.....	9	6	35.7	9.0	3.0		Unknown.
51	231471		Ga. s.	51 Maytime.....	31	21	52.3	13.2	5.8	1932	Annapolis, Md.
52	230478		Ga. s.	52 May Willo.....	25	17	44.9	12.0	5.5	1931	Stockton, Calif.
53	220884	KMDA	Ga. s.	53 Medbet.....	26	5	47.6	11.1	4.7	1920	Fort Myers, Fla.
54	210170		Ga. s.	54 Medora.....	28	27	62.2	14.5	7.5	1912	New York, N. Y.
55	229596		Ga. s.	55 Medora II.....	21	14	46.0	11.2	5.1	1930	Clason Point, N. Y.
56	225974		Ga. s.	56 Meenahmoosha.....	21	14	43.6	9.4	5.2	1926	Balboa, Calif.
57	229727		Ga. s.	57 Meeteetse II.....	21	14	46.0	11.2	5.1	1930	Clason Point, N. Y.
58	228894		Ga. s.	58 Meg.....	21	19	44.8	10.7	5.1	1929	Port Clinton, Ohio.
59	225581		Ga. s.	59 Megunticook.....	19	17	38.2	13.8	7.5	1926	Camden, Me.
60	230016		Ga. s.	60 Melba.....	18	16	40.4	10.5	5.2	1930	Stockton, Calif.
61	231339		Ga. s.	61 Meliva.....	29	19	56.8	12.8	6.4	1931	Brooklyn, N. Y.
62	220556	WEET	Ol. s.	62 MELODIE.....	191	103	126.3	21.0	9.8	1920	Long Beach, Calif.
63	228436		Ga. s.	63 Melody.....	23	15	46.7	11.1	5.1	1929	Clason Point, N. Y.

1 Formerly ga. y. (a) Pelican.
 (b) Lovey.
 2 Formerly ol. y. Swordfish.
 3 Formerly ga. y. Terrybill II.
 4 Formerly ga. s. Calabash.
 5 Formerly ol. y. Colmena.
 6 Formerly ga. y. Ruffed Grouse.

7 Formerly (a) U. S. Navy S. C. No. 300.
 (b) Canadiau ol. y. Rio Bonita.
 8 Formerly ga. y. Betty B.
 9 Formerly ga. y. Alura II.
 10 Formerly ga. y. Arcadia.
 11 Formerly ga. y. U. S. Navy No. 4410.
 12 Formerly ol. y. Josephine.
 13 Formerly ga. y. Margaret.

Line No.	Crew	Horsepower	Name of owner	Home port	Address of owner
1	2	88	Franklin G. Post	New London, Conn.	Mystic, Conn.
2	4	140	Fredrick L. Parker	do.	91 Court Street, Westfield, Mass.
3	1	60	Morris L. Alexander	New York, N. Y.	253 West Seventy-second Street.
4	1	16	Paul H. McMillin	Seattle, Wash.	Roche Harbor, Wash.
5	1	100	Norman Ream	Bridgeport, Conn.	Porchuck Road, Greenwich, Conn.
6	1	80	George C. Helder	Washington, D. C.	1241 Monroe Street NW.
7	4	170	J. B. Thompson	Philadelphia, Pa.	Chelsea Hotel, Atlantic City, N. J.
8	1	60	C. M. Dow	Houston, Tex.	Millam and Walker Streets.
9	1	125	Alfred Carlson	Tacoma, Wash.	4551 Sixth Avenue.
10	2	60	A. D. Zachary, jr.	Tampa, Fla.	General delivery, Sanford, Fla.
11	10	700	Willard E. Ferguson	New York, N. Y.	610 Park Avenue.
12	2	b 225	Alfred J. Hoffman	do.	6851 Fresh Pond Road (B).
13	1	300	Charles K. Smith	Philadelphia, Pa.	3101 Pacific Avenue, Atlantic City, N. J.
14	2	85	J. Walker Thomas	Baltimore, Md.	1228 North Caroline Street.
15	4	b 200	Rupert B. Turnbull	Los Angeles, Calif.	Turnbull Ranch, Monriviuan, Calif.
16	1	125	Edmund C. Wallis	Washington, D. C.	617 Twelfth Street NW.
17	1	b 350	All Metal Products Co. (Del.)	Detroit, Mich.	263 Bidele Avenue, Wyandotte, Mich.
18	1	250	J. C. McCallip, jr.	Houston, Tex.	Esperson Building.
19	4	265	Marinette Corporation (Fla.)	Miami, Fla.	First National Bank Building.
20	2	1290	Marion R. Sples	Los Angeles, Calif.	C/o Metro Goldwyn Mayer Studio, Culver City, Calif.
21	1	125	R. Robinson Duff	Chicago, Ill.	1118 West Thirty-fifth Street.
22	1	125	P. H. Sears	Seattle, Wash.	Route 2, Kirkland, Wash.
23	1	16	Ralph F. Couch	Washington, D. C.	521 Bond Building.
24	3	60	Harold W. Brooks	New York, N. Y.	Southampton, N. Y.
25	3	400	George S. MacDonald	do.	New Rochelle, N. Y.
26	1	130	Owen G. Dunn	Beaufort, N. C.	New Bern, N. C.
27	13	b 450	Henry B. Plant	New London, Conn.	Eastern Point, Groton, Conn.
28	1	100	Henry B. Vincent	Erie, Pa.	Community Playhouse.
29	7	160	John Charles Thomas	Baltimore, Md.	Easton, Md.
30	2	60	Steve Masters	Erie, Pa.	939 West Third Street.
31	1	25	Harry M. N. Barstow	Philadelphia, Pa.	14 North Pennsylvania Avenue, Atlantic City, N. J.
32	2	30	Maud Sears	Boston, Mass.	426 Beacon Street.
33	2	b 70	Paul A. Craig	Los Angeles, Calif.	801 Ford Avenue, Wilmington, Calif.
34	1	20	E. M. Silver	Seattle, Wash.	4337 Fifteenth Avenue NE.
35	1	100	J. D. McDermott	Chicago, Ill.	Baannockburn, Ill.
36	1	100	O. V. Snyder	Tacoma, Wash.	304 South L Street.
37	2	170	Harriett P. James	New York, N. Y.	99 John Street.
38	2	100	National Steel Construction Co. (Wash.)	Seattle, Wash.	425 Fontenac Street.
39	1	b 40	Thomas Earle White	New Bedford, Mass.	280 Union Street.
40	1	b 360	W. C. Hill	Detroit, Mich.	1903 Michigan Avenue, East Jackson, Mich.
41	2	580	T. G. Bucker	Jacksonville, Fla.	San Jose Boulevard, South Jacksonville, Fla.
42	1	175	Max L. Bear	Pensacola, Fla.	1022 North Spring Street.
43	2	50	Sidney Madere	New Orleans, La.	1343 Mazant Street.
44	1	30	George W. Snow	Seattle, Wash.	360 West Ewing Street.
45	4	330	W. W. Wilson	Boston, Mass.	201 Devonshire Street.
46	5	1,650	Silas T. Ricketson	New Bedford, Mass.	Weedon Road, Fairhaven, Mass.
47	2	32	Wm. Henry Wilde	Annapolis, Md.	185 West Street.
48	3	180	F. E. Thompson	Boston, Mass.	74 North Heath Street.
49	3	b 90	Amory L. Haskell	Perth Amboy, N. J.	Box 576, Red Bank, N. J.
50	1	30	O. L. Markham	Portland, Oreg.	918 Southwest Washington Street.
51	1	170	A. P. Miller	Baltimore, Md.	Sparrows Point, Md.
52	1	400	Walter L. Sams	Newport News, Va.	1600 Palmyra Avenue, Richmond, Va.
53	2	b 90	Florida Holding Co. (Fla.)	Tampa, Fla.	Fort Myers, Fla.
54	6	35	Robert W. Johnson	New York, N. Y.	Princeton, N. J.
55	1	300	Medora Corporation (Del.)	do.	Dover, Del.
56	3	b 230	M. F. Baihl	Los Angeles, Calif.	702 North Western Avenue.
57	3	300	A. B. Conant	Boston, Mass.	75 Federal Street.
58	1	b 200	Edward J. Abbott	do.	Wilton, N. H.
59	2	25	Edward Leonard, jr.	Bath, Me.	129 Monadnock Road, Newton, Mass.
60	2	400	John B. Dawson	New York, N. Y.	242-39 Fifty-fourth Avenue, Douglaston, N. Y.
61	2	1,050	George Davis	do.	117 Melrose Avenue, Atlantic City, N. J.
62	8	b 360	Don Lee (Calif.)	Los Angeles, Calif.	1076 West Seventh Street.
63	2	300	James Melton	New York, N. Y.	426 Riverside Drive.

¹⁴ Formerly ga. y. Hazel.
¹⁵ Formerly U. S. N. ga. y. no. 6553.
¹⁶ Formerly ga. y. Carrie Etta.
¹⁷ Formerly ga. y. Sheerness.
¹⁸ Formerly British ga. s. Mavis.
¹⁹ Formerly ga. y. Helen.
²⁰ Formerly ga. s. Chicota.
²¹ Formerly ga. y. Oswhichee.

²² Formerly ga. y. Nurmah.
²³ Formerly U. S. C. G. ga. s. No. 1168.
²⁴ Formerly ga. y. Toltec II.
²⁵ Formerly ga. y. Wincoma.
²⁶ Formerly ga. y. {a Edythe.
 {b Ella.
²⁷ Formerly ga. y. {a Rosine Hortense III.
 {b Pronto.

Line No.	Official No.	Signal and radio-call letters	Rig	Name of yacht	Tonnage		Register dimensions			When built	Where built
					Gross	Net	Length	Breadth	Depth		
MOTOR YACHTS—Continued											
1	233391		Ga. s.	Melvina	22	17	43.0	10.7	4.7	1930	Jacksonville, Fla.
2	213966	KMDB	Ga. s.	¹ Memory	22	20	51.0	14.4	8.6	1916	Bristol, R. I.
3	218065	KMDC	Ga. s.	² Memory	36	28	62.6	11.3	4.9	1919	do.
4	222307		Ga. s.	Memory	18	14	41.6	10.5	5.2	1922	Seattle, Wash.
5	223047	KMDD	Ga. s.	³ Mendota II	69	59	64.3	16.5	7.9	1923	Camden, N. J.
6	228466		Ga. s.	⁴ Menikoe V	18	15	51.2	13.0	7.3	1929	Wiscasset, Me.
7	224011		Ga. s.	⁵ Mercedes II	19	15	39.5	11.2	4.1	1919	New York, N. Y.
8	229488		Ga. s.	Mercury III	20	13	47.0	11.2	5.1	1930	Algonac, Mich.
9	232406		Ga. s.	Merene II	19	12	39.7	11.2	4.2		Unknown
10	228559		Ga. s.	⁶ Merilee II	20	17	38.3	11.6	5.5	1929	Seattle, Wash.
11	226365		Ga. s.	⁷ Mermaid	70	48	74.0	15.1	7.5	1927	New York, N. Y.
12	227873		Ga. s.	⁸ Mermaid II	24	16	48.0	11.2	5.6	1928	Wilmington, Del.
13	230292		Ga. s.	Mer-Na	10	8	35.3	9.1	4.3	1930	Seattle, Wash.
14	212048		Ga. s.	Merry Mac	31	21	59.6	11.5	7.4	1909	Menasha, Wis.
15	227674	KMDE	Ga. s.	Mesoma	17	15	43.7	13.0	6.6	1928	Falrhaven, Mass.
16	221564		Ga. s.	⁹ Messenger	18	14	48.0	10.0	4.5	1921	Milwaukee, Wis.
17	208497		Ga. s.	Me Too III	23	21	50.0	12.0	5.5	1910	Muskegon, Mich.
18	229282	KMDG	Ol. s.	Mettamar	129	87	89.2	18.0	7.5	1930	New York, N. Y.
19	228297		Ga. s.	Metta Marie	22	18	41.9	11.5	5.8	1929	Seattle, Wash.
20	229524		Ga. s.	Miahejo II	18	16	40.4	10.5	5.2	1930	Stockton, Calif.
21	213710	KMDH	Ga. s.	Miakka	20	19	40.0	13.3	4.6	1915	Camden, N. J.
22	226569	KMDI	Ga. s.	Mibar	45	30	59.6	14.2	6.6	1927	Boston, Mass.
23	222273	KFYG	Ol. s.	Michabo	87	59	82.3	21.5	9.6	1922	Thomaston, Me.
24	227015		Ga. s.	Midge	17	11	43.2	11.0	5.6	1927	Wilmington, Del.
25	211139	KMDJ	Ga. s.	¹⁰ Midnight Sun	33	31	57.0	14.5	9.2	1913	Bristol, R. I.
26	20635	KMDK	Ol. s.	¹¹ Midwest (composite)	104	86	107.6	18.2	8.1	1902	do.
27	223140		Ga. s.	¹² Migri	27	18	55.8	12.3	5.0	1923	Rochester, N. Y.
28	207736		Ga. s.	¹³ Mignon	51	30	74.1	13.7	6.8	1910	Boston, Mass.
29	228874	WJDF	Ol. s.	MIGRANT	661	319	200.3	34.2	18.5	1929	do.
30	229776	KMDL	Ga. s.	Migrant	22	18	45.6	13.5	5.8	1930	Quincy, Mass.
31	230463	WJFD	Ga. s.	¹⁴ Migrator	27	24	49.7	11.5	5.5	1930	Seattle, Wash.
32	227793		Ga. s.	Mildred F. II	17	11	39.5	11.5	5.5	1928	Boston, Mass.
33	221337		Ga. s.	Mildura	18	15	46.8	13.6	6.6	1921	San Diego, Calif.
34	92306	KMDM	Ga. s.	Millicette	27	26	52.0	16.4	6.9	1890	Boston, Mass.
35	231880		Ga. s.	Milimo	21	20	45.1	13.2	4.3		Unknown
36	232685		Ga. s.	Mina	19	13	39.5	11.2	5.2	1933	Toms River, N. J.
37	228731	KMDN	Ga. s.	¹⁵ Mina II	20	13	40.2	11.5	5.7	1929	Bayonne, N. J.
38	232280		Ga. s.	Minel	17	16	42.5	14.0	5.6	1933	Camden, N. J.
39	232951	WFFI	Ga. s.	Minerva	16	15	41.0	12.0	7.0	1934	Calpine, Calif.
40	228611		Ga. s.	¹⁶ Mingaladon	17	12	42.0	11.3	5.7	1929	Keyport, N. J.
41	224768		Ga. s.	Mingo (composite)	24	16	48.9	13.0	4.8	1918	New York, N. Y.
42	229986		Ga. s.	Minion	36	33	45.6	16.0	6.3	1930	Morehead City, N. C.
43	229633		Ga. s.	Minnakay	17	12	43.5	11.2	5.0	1930	Clason Point, N. Y.
44	230414	WGFO	Ol. s.	Minoco	165	128	98.5	20.0	8.8	1930	Camden, N. J.
45	225098		Ga. s.	Minotnar	18	12	46.0	10.5	5.3	1925	Morris Heights, N. Y.
46	214335		Ga. s.	¹⁷ Minx	25	20	50.5	12.2	6.5	1916	New York, N. Y.
47	231130		Ga. s.	¹⁸ Minx II	18	16	40.4	10.5	5.2	1931	Stockton, Calif.
48	211984	KMDO	Ga. s.	Mione	32	26	54.2	13.4	5.9	1911	Bayhead, N. J.
49	226977		Ga. s.	Miown	17	11	42.6	14.8	4.5	1927	Crisfield, Md.
50	215497	KMDP	Ga. s.	¹⁹ Mirage	16	14	49.2	12.0	6.9	1917	City Island, N. Y.
51	209828		Ga. s.	²⁰ Miramar	96	91	87.0	17.0	6.6	1912	Mantowoc, Wis.
52	212358		Ga. s.	²¹ Miramar	24	16	45.4	11.3	5.7	1914	Seattle, Wash.
53	233005		Ga. s.	Miramar	44	34	65.2	13.8	6.1	1934	Wilmington, Del.
54	227328		Ga. s.	²² Miramar II	20	17	44.6	10.7	5.2	1928	Port Clinton, Ohio.
55	224016		Ga. s.	²³ Miriam	26	21	46.5	11.5	6.2	1911	Algonac, Mich.
56	223158		Ga. s.	²⁴ Misan	21	19	44.6	10.2	5.1	1923	Pittsburgh, Pa.
57	204048	KMDR	Ga. s.	Mischief	19	13	50.8	12.7	7.2	1907	Boston, Mass.

¹ Formerly ga. y. Black Duck.

² Formerly ga. s. {^a Mary Ann.
^b Fox.

³ Formerly ga. y. {^a Ebenezer.
^b Marlen.

⁴ Formerly {^a ga. s. Rhoda T.
^b ga. y. Margaret Ann.

⁵ Formerly ga. y. Marguerite.

⁶ Formerly ga. y. Delfred.

⁷ Formerly ga. y. {^a Phantom II.
^b Memory.
^c Monitor Top.
^d Memory.

⁸ Formerly ga. y. Deedee.

⁹ Formerly {^a Stp. y. Iroquois II.
^b Chloro.

Line No.	Crew	Horsepower	Name of owner	Home port	Address of owner
1	1	100	Howard A. Debohen	New York, N. Y.	137-02 Two Hundred and Thirty-third Street, Laurelton, L. I., N. Y.
2	4	b 30	John Davis	do	210 East Seventy-third Street.
3	3	b 550	Edward M. Mills	San Francisco, Calif.	2430 Scott Street.
4	1	45	E. Harris	Seattle, Wash.	Sedro Woolley, Wash.
5	4	b 80	Herbert W. Warden	New York, N. Y.	2 East Fifty-sixth Street.
6	1	40	Robert S. Weeks	Boston, Mass.	24 Federal Street.
7	1	27	Clara E. Mansfield	Grand Haven, Mich.	934 Thomas Street SE., Grand Rapids, Mich.
8	2	500	Arthur E. Pew, Jr.	Philadelphia, Pa.	Bryn Mawr, Pa.
9	2	90	Harrison F. McConnell	Washington, D. C.	1701 Sixteenth Street NW.
10	2	b 106	Floyd Thurber	Los Angeles, Calif.	1344 North Harper Avenue.
11	3	200	Herbert Salomon	New York, N. Y.	60 Wall Street.
12	1	200	Sara Friedlob	Chicago, Ill.	2700 South Michigan Avenue, Chicago, Ill.
13	1	70	H. A. Kurtzman	Seattle, Wash.	904 Ninth Avenue.
14	2	56	Captain D. Davis	Mobile, Ala.	Tuscaloosa, Ala.
15	1	20	Lloyd Emory	New York, N. Y.	Brightwaters, L. I., N. Y.
16	1	240	Wray B. Smith	Jacksonville, Fla.	666 Moreland Avenue, Atlanta, Ga.
17	1	40	Hans B. Larsen	Grand Haven, Mich.	Maple Street, Manistee, Mich.
18	5	200	R. E. Olds	Detroit, Mich.	Lansing, Mich.
19	1	200	George F. Ambrose	Seattle, Wash.	First National Bank Building, Bellingham, Wash.
20	1	160	John J. Hallenbeck	San Francisco, Calif.	150 Requa Road, Piedmont, Calif.
21	2	24	Sound Properties (N. Y.)	New York, N. Y.	202 West Seventy-sixth Street.
22	2	260	Marbara Corporation (Me.)	Portland, Me.	120 Exchange Street.
23	5	b 80	Mary M. Robertson	Boston, Mass.	Care 113 State Street.
24	1	80	Edwin A. Richard	Tampa, Fla.	Fort Myers, Fla.
25	5	40	Warner Eustis	Boston, Mass.	53 Moeselnd Avenue, Newton Center, Mass.
26	5	120	B. G. Brinkman	Miami, Fla.	Palm Island, Fla.
27	5	170	George G. Melloy	Philadelphia, Pa.	1419 Spring Garden Street.
28	5	220	Hector M. Carmichael	Grand Haven, Mich.	175 West Jackson Street, Omena, Mich.
29	31	b 950	Carl Tucker	New York, N. Y.	420 Lexington Avenue.
30	1	100	Gilbert H. Gleason	Boston, Mass.	25 Huntington Avenue.
31	2	b 300	Frank W. Vialt	Los Angeles, Calif.	727 South Crenshaw Boulevard.
32	1	100	W. A. Spurr	Boston, Mass.	21 Newbury Avenue, Atlantic, Mass.
33	1	50	Claude G. Putnam	Los Angeles, Calif.	424 North Glendale Boulevard, Glendale, Calif.
34	1	100	Dr. Richard J. Wagner	Boston, Mass.	118 Forest Hills Station, Jamaica Plains, Mass.
35	2	65	Jack Daniels	Miami, Fla.	Box 61, Everglades, Fla.
36	1	150	H. LeRoy Webb	Philadelphia, Pa.	Toms River, N. J.
37	1	b 125	Henry Wenderoth	New York, N. Y.	361 Hutchinson Boulevard, Mt. Vernon, N. Y.
38	1	40	Ritner K. Walling	Philadelphia, Pa.	123 South Broad Street.
39	1	b 40	Frank N. Blagen	San Francisco, Calif.	Calpine, Calif.
40	2	290	Charles H. Thorling	New York, N. Y.	25 Beaver Street.
41	2	50	George A. Barnhart	Baltimore, Md.	1103 West Saratoga Street.
42	1	130	William E. Hawkins	New York, N. Y.	Islip, N. Y.
43	1	250	J. W. Westcott	Baltimore, Md.	1030 North Charles Street.
44	10	400	Mills Novelty Co. (Ill.)	Chicago, Ill.	4100 Fullerton Avenue.
45	1	360	F. B. Davis, Jr.	New York, N. Y.	1790 Broadway.
46	1	b 37	Preston S. Foster	Los Angeles, Calif.	1275 Warner Avenue, Westwood Hills, Calif.
47	2	200	Theodore B. Conklin	New York, N. Y.	54 Lafayette Street.
48	2	b 35	Elwin R. Clark	Bangor, Me.	Corinna, Me.
49	1	70	L. C. Beard	Crisfield, Md.	610 South Ann Street, Lancaster, Pa.
50	1	40	Herbert T. Von Frankenberg	New York, N. Y.	1 Knollwood Drive, Larchmont, N. Y.
51	7	100	J. F. Darby	Savannah, Ga.	Vidalla, Ga.
52	1	37	Lawrence Stubrud	Seattle, Wash.	3409 Grand Avenue, Everett, Wash.
53	2	b 350	J. Bernard Wathen, Jr.	Louisville, Ky.	Mocking Bird Valley.
54	1	150	Carlos Alling	Chicago, Ill.	6826 Euclid Avenue.
55	1	110	Blanch C. Ellsworth	Detroit, Mich.	5132 Burns Avenue.
56	1	64	Paul Hardy	Pittsburgh, Pa.	Huntington, W. Va.
57	2	b 15	Clarence Moore	New York, N. Y.	434 East Fifty-second Street.

10 Formerly { a St. s. Quickstep.
 b St. y. Florence.
 d British ga. y. Midwest.
 c Ol. y. Florence.
 11 Formerly ga. y. Florence S.
 a Florence S.
 b Wayward.
 12 Formerly ga. y. Milwin.
 13 Formerly ga. y. Luddco 41.
 14 Formerly ga. y. Betty.
 15 Formerly ga. y. Souris.

16 Formerly ga. y. Neaugar.
 17 Formerly ga. y. Thistle.
 18 Formerly slip. y. Maisie.
 19 Formerly ga. y. Marigold.
 20 Formerly ga. y. Vamoose.
 21 Formerly ga. y. Genevieve II.
 22 Formerly ga. y. Gloria.
 23 Formerly ga. y. { a Chieftain
 b R. C. Price

Line No.	Official No.	Signal and radio-call letters	Rig	Name of yacht	Tonnage		Register dimensions			When built	Where built
					Gross	Net	Length	Breadth	Depth		
MOTOR YACHTS—Continued											
1	206944		Ga. s.	Missabe.....	17	15	42.5	11.2	4.6	1909	Port Clinton, Ohio.....
2	215462		Ga. s.	Missawit.....	41	36	64.1	14.4	6.4	1917	Seattle, Wash.....
3	228391		Ga. s.	Miss Colorado.....	18	15	38.0	11.3	5.5	1929	Wilmington, Del.....
4	224290		Ga. s.	Miss Elizabeth.....	31	21	53.0	13.0	6.4	1924	Bayonne, N. J.....
5	225478		Ga. s.	Miss Hattie.....	16	11	40.3	10.8	5.3	1926	Baltimore, Md.....
6	227686		Ga. s.	Miss Hollywood.....	20	17	44.6	10.7	5.2	1928	Port Clinton, Ohio.....
7	227231		Ol. s.	Miss June.....	46	32	61.2	16.6	6.5	1928	Oakland, Calif.....
8	229231		Ga. s.	Miss Kentucky II.....	33	23	50.2	12.5	5.5	1925	Manitowoc, Wis.....
9	219148		Ga. s.	Miss Liberty.....	21	17	50.8	11.0	5.0	1918	Milwaukee, Wis.....
10	220525		Ga. s.	Miss Liberty.....	34	23	61.8	12.0	5.8	1920	do.....
11	231982		Ga. s.	Miss Lizzie.....	38	37	50.0	12.0	2.4	1932	Callon, Ark.....
12	215376		Ga. s.	Miss Marilyn II.....	21	14	55.0	10.0	5.0	1917	Sibley, Mich.....
13	229057		Ga. s.	Miss Priscilla.....	16	13	39.5	10.6	4.8	1928	Wilmington, Del.....
14	225001		Ga. s.	Miss Top.....	26	13	50.0	12.0	5.9	1925	New Orleans, La.....
15	228920		Ga. s.	Mitoy.....	11	10	32.2	8.8	4.7	1929	Seattle, Wash.....
16	229970		Ol. s.	Miway.....	28	23	44.6	11.7	6.2	1930	Keyport, N. J.....
17	226013	KFZT	Ol. s.	MIZPAH.....	559	234	171.3	27.1	12.8	1926	Newport News, Va.....
18	227860		Ga. s.	Mizpah.....	23	16	58.0	11.9	5.8	1928	Los Angeles, Calif.....
19	221324		Ga. s.	Moana.....	14	11	38.6	9.5	4.4	1921	Seattle, Wash.....
20	226065	KGCK	Ol. s.	MOANA.....	570	388	159.9	27.5	16.5	1926	Brooklyn, N. Y.....
21	227737		Ol. s.	Moana II.....	77	48	80.0	16.0	7.3	1928	Vegesack, Germany.....
22	229815		Ga. s.	Moanin' Low.....	20	13	47.0	11.2	5.1	1930	Algonac, Mich.....
23	225576		Ga. s.	Mobla.....	39	27	57.7	14.0	6.1	1926	Bayonne, N. J.....
24	212366		Ga. s.	Moby Dick.....	38	32	61.7	13.8	6.4	1914	Seattle, Wash.....
25	226814		Ga. s.	Moby Dick.....	17	14	48.0	12.5	6.0	1926	Manitowoc, Wis.....
26	230469		Ga. s.	Moby Dick.....	21	19	44.8	10.7	5.1	1930	Port Clinton, Ohio.....
27	230010	KLOQ	Ga. s.	Moby Dick II.....	20	13	40.2	11.5	5.7	1930	Bayonne, N. J.....
28	226140		Ga. s.	Modesto.....	19	17	38.0	11.5	4.7	1926	Seattle, Wash.....
29	226278		Ga. s.	Mogul.....	8	6	31.5	10.4	4.2	1918	Port Townsend, Wash.....
30	206628	KMDT	Ga. s.	Mohawk (composite).....	20	20	49.9	11.0	9.2	1909	Baltimore, Md.....
31	218513		Ga. s.	Mohawk.....	46	38	57.2	15.2	5.6	1912	Tonawanda, N. Y.....
32	220296		Ga. s.	Mohawk.....	17	16	38.0	10.0	4.4	1911	West De Pere, Wis.....
33	221537		Ga. s.	Mohawk.....	17	11	45.8	10.8	4.3	1921	Hamilton, Ontario.....
34	226961	KMDU	Ol. s.	Mohawk.....	26	22	46.4	12.5	6.2	1927	Milford, Del.....
35	227344		Ga. s.	Mohawk.....	25	20	53.4	14.5	7.3	1928	Wiscasset, Me.....
36	227914		Ga. s.	Mohawk II.....	25	20	43.4	11.0	4.8	1928	Manitowoc, Wis.....
37	221398	KLZR	Ol. s.	Mohaja.....	32	28	57.6	11.2	5.9	1921	East Boston, Mass.....
38	228252		Ga. s.	Mohican.....	40	27	64.0	12.5	6.2	1929	New York, N. Y.....
39	228401		Ga. s.	Moira.....	17	12	43.5	11.2	5.0	1929	Clason Point, N. Y.....
40	223955		Ga. s.	Mojag.....	11	7	33.8	9.5	3.5	1924	Olympia, Wash.....
41	233208		Ga. s.	Mojo.....	15	12	35.9	10.1	3.8	1915	Bremerton, Wash.....
42	208660		Ga. s.	Mollie.....	16	14	43.2	11.3	6.9	1911	Stamford, Conn.....
43	92945		Ga. s.	Mollie C.....	17	10	47.2	10.5	5.3	1899	South Boston, Mass.....
44	219641		Ga. s.	Mollie O. II.....	63	51	60.4	19.0	5.3	1920	Miami, Fla.....
45	207647		Ga. s.	Mollilou.....	18	18	46.5	14.0	6.2	1910	San Francisco, Calif.....
46	232307		Ga. s.	Mollusk.....	21	20	39.6	11.2	4.9	1919	New York, N. Y.....
47	222755		Ga. s.	Molly II.....	18	14	50.7	10.0	5.8	1923	do.....
48	213831		Ga. s.	Momus.....	45	44	58.9	17.5	5.0	1915	Essington, Pa.....
49	231805		Ga. s.	Mona Lee.....	14	11	42.3	9.8	4.9	1914	Tacoma, Wash.....
50	226800	KMDW	Ga. s.	Monaloe IV.....	19	13	47.0	11.6	5.2	1926	Bayonne, N. J.....
51	232560		Ga. s.	Mon-Ami II.....	22	19	48.5	11.2	5.9	1933	Port Clinton, Ohio.....
52	204137		Ga. s.	Monarch.....	22	20	49.5	11.6	6.4	1907	New Haven, Conn.....
53	213412	KMKN	Ga. s.	Monataka II.....	30	24	62.0	15.5	9.3	1915	East Boothbay, Me.....
54	228450		Ga. s.	Monavana.....	25	17	52.4	12.7	4.7	1929	Crisfield, Md.....
55	213525	KMDY	Ga. s.	Moneeka.....	28	22	57.5	11.9	5.6	1915	Neponset, Mass.....
56	233321		Ol. s.	Moneka.....	22	18	37.0	11.0	5.6	1934	Brooklyn, N. Y.....
57	226807		Ga. s.	Monhegan.....	23	16	49.2	14.5	7.6	1926	Thomaston, Me.....

¹ Formerly ga. y. Orvista.

² Formerly ga. y. {a Anclota.
b Mary D.

³ Formerly ga. y. {a Rita.
b American.
c Lady Belle.

⁴ Formerly ga. y. {a Merry Ripple.
b Josephine B.
c Betty S.

⁵ Formerly ga. y. {a Miss Liberty II.
b Ranora II.

⁶ Formerly ga. y. {a Vivo.
b Nemosha.

⁷ Formerly ga. y. John.

⁸ Formerly ol. y. {a Savarona.
b Sequoia.
c Allegro.

⁹ Formerly ga. y. Rethaluleu.
a Vidor.

¹⁰ Formerly ol. y. {a Hi-Esmaro.
c Hilda.

Line No.	Crew	Horsepower	Name of owner	Home port	Address of owner
1	3	25	Hart McKillop.....	Tampa, Fla.....	321 Seymer Building, Winter Haven, Fla.
2	1	80	Christie Hotel Corporation (Calif.).....	Los Angeles, Calif.....	1665 North McCadden Place, Hollywood, Calif.
3	2	175	Thomas Harris Powers.....	Philadelphia, Pa.....	Broad and Chestnut Streets.
4	3	80	W. V. Tanner.....	Seattle, Wash.....	1219 Parkside Drive.
5	1	120	Elizabeth B. Cowan.....	Baltimore, Md.....	Tudor Arms Apartment, Univesity Parkway.
6	2	200	Sam Maceo.....	Galveston, Tex.....	Hotel Galvez.
7	2	b 60	George Haberfelde.....	Los Angeles, Calif.....	Uplifters Ranch, Canta Monica, Calif.
8	2	b 100	Leo. F. Keller.....	Sault Ste. Marie, Mich.....	Charlevoix, Mich.
9	2	452	J. A. Summerlee.....	Detroit, Mich.....	Burroughs Adding Machine Co.
10	3	820	Stafford Smith.....	New York, N. Y.....	53 East Sixty-sixth Street.
11	1	90	J. A. Rowland.....	Memphis, Tenn.....	603 Champagnolle Street, El Dorado, Ark.
12	1	250	William D. Crowell.....	St. Louis, Mo.....	Chemical Building.
13	2	100	Guy H. Parker.....	Bar Harbor, Me.....	Box 364, Miami Beach, Fla.
14	2	65	C. O. Noble.....	Lake Charles, La.....	
15	1	75	J. Warren Kinney.....	Seattle, Wash.....	808 White Building.
16	1	75	Herbert A. Mason.....	Erie, Pa.....	17 West Sixteenth Street.
17	26	1,600	Eugene F. McDonald.....	Philadelphia, Pa.....	c/o Zenith Radio Corporation, 3630 Iron Street, Chicago, Ill.
18	4	b 750	Samuel O. Levin.....	San Francisco, Calif.....	150 Leavenworth Street.
19	1	30	W. W. Mattson.....	Tacoma, Wash.....	409 North Sheridan Street.
20	29	b1,600	William B. Leeds.....	New York, N. Y.....	30 Beekman Place.
21	4	300	John W. Anderson.....	Detroit, Mich.....	203 Lakeshore Road, Grosse Pointe Farms, Mich.
22	2	500	Nomad Shipping Corporation (N. Y.).....	New York, N. Y.....	137 West Forty-eighth Street.
23	2	194	Samuel M. Hecht.....	Baltimore, Md.....	Pikesville, Md.
24	1	50	H. W. McCurdy.....	Seattle, Wash.....	2929 Sixteenth Avenue SW.
25	3	55	C. W. Hamilton.....	Milwaukee, Wis.....	1833 North Prospect Avenue.
26	1	180	Malcolm H. Ormsbee.....	New York, N. Y.....	Masapequa, L. I., N. Y.
27	1	125	Elbert G. Baker.....	do.....	1239 Tinton Avenue.
28	1	100	Norton Clapp.....	Tacoma, Wash.....	Washington Building.
29	1	14	George M. Frank.....	Bellingham, Wash.....	2304 Lafayette Street.
30	1	b 20	Ralph E. Barry.....	Washington, D. C.....	Capital Yacht Club.
31	2	70	John A. Tallman.....	Toledo, Ohio.....	49 Birekhead Place.
32	2	b 45	H. R. Schuette.....	Milwaukee, Wis.....	851 North Fifth Street, Manitowoc, Wis.
33	1	60	Frederick Lewis.....	Norfolk, Va.....	556 Mowbray Arch.
34	1	125	E. J. Bray.....	Baltimore, Md.....	Candler Building.
35	2	40	Albert T. Stearns.....	Providence, R. I.....	Barrington, R. I.
36	2	b 130	G. H. Barker.....	Milwaukee, Wis.....	De Pere, Wis.
37	2	60	Jacob Moog.....	New Orleans, La.....	1640 State Street.
38	3	340	William H. Luden.....	Philadelphia, Pa.....	Villa Nova, Pa.
39	2	140	Edward V. Flanagan.....	Vineyard Haven, Mass.....	Stone Alley, Nantucket, Mass.
40	1	35	Chas. Lindley.....	Tacoma, Wash.....	224 West Fourth Street, Olympia, Wash.
41	1	38	John W. Griffith.....	do.....	2908 North Fifteenth Street.
42	1	25	Milford L. Mandel.....	New York, N. Y.....	1399 President Street (B).
43	1	30	Charles G. Emery, estate of.....	Ogdensburg, N. Y.....	Clayton, N. Y.
44	3	50	B. J. Southall.....	Miami, Fla.....	1715 Tigertail Avenue.
45	1	15	Floyd J. Swift.....	Los Angeles, Calif.....	Oxnard, Calif.
46	1	30	O. A. Millington.....	Seattle, Wash.....	1807 Hamlin Street.
47	2	150	Francis A. Hardy.....	Chicago, Ill.....	1505 Tower Building.
48	3	50	Havelock Newcomb.....	Philadelphia, Pa.....	6056 Walton Avenue.
49	1	45	T. P. Healy.....	Tacoma, Wash.....	Fidelity Building.
50	1	94	Chauncey B. Borland.....	Chicago, Ill.....	La Salle & Monroe Streets.
51	2	200	Edith Burnham.....	Miami, Fla.....	Box 2456 Fort Lauderdale, Fla.
52	2	50	S. W. McGann.....	Norfolk, Va.....	Citizens Bank Building.
53	2	30	Hanibal E. Hamlin.....	Bar Harbor, Me.....	Ellsworth, Me.
54	1	150	Everett J. Connellee.....	Baltimore, Md.....	Aberdeen, Md.
55	2	b 50	Charles A. Russell.....	Toledo, Ohio.....	1000 Second National Bank Building.
56	1	125	G. C. Oliver.....	Rouses Point, N. Y.....	97 Boynton Avenue, Plattsburg, N. Y.
57	2	40	James Marshall Stuart.....	New York, N. Y.....	19 East Fifty-fifth Street.

11 Formerly ga. y. {a Alberta II.
 {b Flonita II.
12 Formerly {a U. S. N. ga. s. Olympic.
 {b ga. s. Olympic.
 {a Lorna Doone II.
13 Formerly ga. y. {b Wychwood.
 {c Bettina.
14 Formerly ga. y. Winifred.
15 Formerly ga. y. Mary Ken.
16 Formerly ga. y. Betsy L. -

17 Formerly ga. y. Lura B.
18 Formerly ga. y. Kex.
19 Formerly ga. y. {a Aviso.
 {b Serene.
20 Formerly U. S. Navy No. 1894.
21 Formerly U. S. N. ga. s. No. 7789.
22 Formerly ga. y. Florence W. III.
23 Formerly ga. y. {a Jeannette.
 {b Saona III.

Line No.	Official No.	Signal and radio-call letters	Rig	Name of yacht	Tonnage		Register dimensions			When built	Where built
					Gross	Net	Length	Breadth	Depth		
MOTOR YACHTS—Continued											
1	226837		Ga. s.	Monomoy	23	16	49.2	14.5	7.6	1927	Thomaston, Me.
2	93052	KMDS	Ga. s.	Monsoon	18	18	40.7	14.7	4.6	1900	Brunswick, Ga.
3	232915		Ga. s.	Monsoon	22	19	48.5	11.2	5.9	1934	Port Clinton, Ohio
4	226205	KMCT	Ga. s.	Montego	153	104	86.3	20.0	9.6	1925	Neponset, Mass.
5	229104		Ga. s.	Moonbeam	21	19	44.8	10.7	5.1	1929	Port Clinton, Ohio
6	229735		Ga. s.	Moonbeam	34	29	58.5	15.0	7.0	1930	East Boothbay, Me.
7	222954	KMEA	Ga. s.	Moonlight	59	51	62.2	16.5	7.3	1923	Camden, N. J.
8	228509		Ga. s.	Moorease	24	21	46.0	10.3	5.2	1927	San Francisco, Calif.
9	224029	KMFJ	Ga. s.	Morgans	38	33	59.4	16.5	7.8	1924	Mahone Bay, Nova Scotia.
10	223881		Ga. s.	Morie	50	33	61.7	15.8	5.2	1924	Biddeford, Me.
11	228331	KMEB	Ga. s.	MORNING STAR	63	57	81.2	17.8	9.8	1927	Lussinpiccolo, Italy
12	232165		Ga. s.	Morning Star	19	16	49.4	12.4	3.2	1911	Havre de Grace, Md.
13	224865	KLSR	Ga. s.	Morsal	41	36	50.0	15.2	5.4	1925	Lynn, Mass.
14	230934		Ga. s.	Mother Goose	50	41	60.6	20.0	6.7	1931	Ruark, Va.
15	216100		Ga. s.	Muab	24	16	40.7	14.0	5.7	1919	Roselle, N. J.
16	228892		Ga. s.	Muartlou	21	19	44.8	10.7	5.1	1929	Port Clinton, Ohio
17	232794		Ga. s.	Mummy	19	15	43.8	11.2	5.4	1933	Jacksonville, Fla.
18	230161		Ga. s.	Munongetora	19	13	45.7	10.9	6.1	1930	Red Bank, N. J.
19	226247		Ga. s.	Muralyn	10	9	35.2	9.1	4.7	1927	Seattle, Wash.
20	214293	KMEE	Ga. s.	Muriel	24	16	53.3	12.4	4.5	1916	Camden, N. J.
21	225649		Ga. s.	Muskoeta	37	22	65.7	13.5	7.0	1926	East Boothbay, Me.
22	233999		Ga. s.	Muttchum	27	13	55.4	12.3	5.3	1924	Rochester, N. Y.
23	232073		Ga. s.	My-Faygela	24	16	60.0	12.3	5.9	1932	Brooklyn, N. Y.
24	111017		Ga. s.	My Gypsy	32	27	69.0	12.0	5.7	1898	Boston, Mass.
25	232740		Ga. s.	My-Haz-El-Lo II	11	9	35.4	8.9	4.2	1929	Seattle, Wash.
26	225699		Ga. s.	Myown	17	14	37.6	10.3	5.1	1926	Quillicene, Wash.
27	233224		Ga. s.	Myra Maude	25	17	45.5	13.1	5.3	1934	Fairhaven, Mass.
28	213579		Ga. s.	Myrtle	21	15	46.9	11.1	6.3	1916	Elizabeth City, N. C.
29	223742		Ga. s.	Myrtle K	44	36	58.1	14.3	6.5	1924	Port Clinton, Ohio
30	215183		Ga. s.	Mystery	20	14	61.4	9.5	5.0	1917	New York, N. Y.
31	230095		Ga. s.	Mystery	18	15	44.4	11.8	5.5	1930	West Haven, Conn.
32	220208	KMEF	Ga. s.	Mystic	41	28	77.2	13.0	6.0	1920	New York, N. Y.
33	227763		Ga. s.	Mystic	27	18	53.7	11.0	6.2	1928	do.
34	233041		Ga. s.	Mytoy	28	23	50.4	14.6	8.8	1933	Alameda, Calif.
35	211144		Ga. s.	Nadia	20	13	43.4	12.2	4.5	1913	South Jacksonville, Fla.
36	227871		Ga. s.	Nadine	18	12	47.0	11.0	4.9	1928	New York, N. Y.
37	228769		Ga. s.	Nadiranga	16	15	40.0	12.5	5.6	1929	South Bristol, Me.
38	223375	KMEG	Ga. s.	Nadjezda	35	27	47.1	14.2	4.3	1923	Salisbury, Md.
39	224879		Ga. s.	Nadji	20	14	50.5	12.0	7.5	1925	Bath, Me.
40	216923		Ga. s.	Nadon II	31	26	55.9	14.0	5.5	1917	Red Bank, N. J.
41	231713		Ga. s.	Nagerac	28	19	48.6	11.9	5.2	1932	Chicago, Ill.
42	226732		Ga. s.	Naha	21	14	46.8	10.7	5.6	1919	New York, N. Y.
43	225549		Ga. s.	Nalad	12	11	35.7	9.4	5.0	1926	Bellingham, Wash.
44	225744		Ol. s.	Nalad	44	30	61.5	14.8	5.0	1926	Bay City, Mich.
45	225837		Ga. s.	Nalad	14	10	35.6	10.6	5.7	1926	Freeport, N. Y.
46	206504		Ga. s.	Nals	19	14	45.6	11.4	5.5	1909	Manitowoc, Wis.
47	229321	WMDE	Ol. s.	NARKHODA	958	428	206.5	34.2	16.8	1930	Wilmington, Del.
48	222644		Ga. s.	NALDNAH II	57	49	61.1	14.1	4.0	1922	Jeffersonville, Ind.
49	233059	WHFG	Ga. s.	Nam Sang	32	28	52.4	14.3	8.8	1934	Marblehead, Mass.
50	233070		Ga. s.	Nan	35	31	47.5	14.3	5.3	1934	Redondo, Wash.
51	211445		Ga. s.	Nan C	19	15	41.7	12.7	4.9	1913	Atlantic City, N. J.
52	230615		Ga. s.	Nan C	17	12	43.9	10.6	5.6	1931	Morris Heights, N. Y.
53	230159		Ga. s.	Nancy	20	13	52.1	10.0	4.1	1917	Camden, N. J.
54	226673		Ga. s.	Nancy	9	8	28.7	8.6	4.3	1926	Tacoma, Wash.
55	231188		Ga. s.	Nancy	21	20	44.5	11.4	5.6	1931	Tilghman, Md.
56	214841	KMEI	Ga. s.	Nancy II	37	30	68.8	17.8	6.2	1917	Atlantic City, N. J.
57	228963		Ga. s.	Nancy B	18	15	38.0	11.3	5.5	1929	Wilmington, Del.
58	219094		Ga. s.	Nancy Ann II	23	19	53.9	11.0	4.9	1919	Milwaukee, Wis.
59	229741	KLMP	Ga. s.	Nancy Eloise II	29	19	48.5	12.6	6.1	1930	Bayonne, N. J.

1 Formerly ga. y. {a Bolo.
b Marylin.
2 Formerly ga. y. {a Minken.
b True Blue.
3 Formerly ga. y. Bronx.
4 Formerly ga. y. {a Down North.
b Nomad.
5 Formerly ga. y. {a Mischief.
b Hazetma II.

6 Formerly ga. y. Dorello III.
7 Formerly ga. y. {a Panchara II.
b Denyse.
8 Formerly ga. y. Speed Up.
9 Formerly ga. y. {a Walshee II.
b Madeline.
c Agnes B.
10 Formerly ga. y. {a A. R. M.
b Pastime

Line No.	Official No.	Signal and radio-call letters	Rig	Name of yacht	Tonnage		Register dimensions			When built	Where built
					Gross	Net	Length	Breadth	Depth		
MOTOR YACHTS—											
Continued											
1	226770		Ga. s.	Nancy Lee	10	9	27.7	9.2	3.9	1927	Seattle, Wash.
2	215240		Ga. s.	Nancy Lou	40	34	60.9	15.1	6.4	1917	do.
3	207649	KMEK	Ga. s.	Nandoma	51	34	74.5	13.2	5.9	1910	Boothbay, Me.
4	213395	KMEL	Ga. s.	Nanin	59	47	74.6	16.0	7.6	1915	Boston, Mass.
5	224895		Ga. s.	Nansemond	18	12	44.3	11.0	5.8	1925	Crittenden, Va.
6	228322		Ga. s.	Nan-Shan	18	15	38.0	11.3	5.5	1929	Wilmington, Del.
7	155232	WKDB	Ol. s.	Nanuk	298	218	130.0	31.6	9.6	1892	Fairhaven, Calif.
8	227514		Ga. s.	Nanuk II	17	11	43.0	11.0	5.0	1928	New York, N. Y.
9	202279		Ga. s.	Naoma	30	23	53.4	12.0	5.6	1905	Wilmington, Del.
10	227507		Ga. s.	Naomi	17	11	43.0	11.0	5.0	1928	New York, N. Y.
11	224609		Ga. s.	Nashira	74	60	75.5	14.5	6.3	1925	Morris Heights, N. Y.
12	229499		Ga. s.	Natalie	23	16	42.0	11.0	6.7	1930	Keyport, N. J.
13	232181		Ga. s.	Natalon	43	35	56.5	14.5	6.5	1933	Bayonne, N. J.
14	230730		Ol. s.	Natoc	16	11	42.7	11.9	5.1	1928	Kingston, Wash.
15	206284		Ga. s.	Natoma	32	29	59.0	13.7	7.0	1909	Greenwich, Conn.
16	229738		Ga. s.	Natomah	21	16	43.3	11.0	5.4	1930	Oakland, Calif.
17	225405		Ol. s.	Natoya	81	63	86.0	15.5	7.1	1925	Detroit, Mich.
18	203104	WDFN	Ol. s.	NAUTILUS	115	94	87.2	23.0	12.2	1906	Boston, Mass.
19	208710	KMEN	Ga. s.	Nautilus	19	13	48.1	10.5	5.4	1911	do.
20	229491	KLMN	Ga. s.	Nautilus	65	60	79.2	18.3	11.5	1930	City Island, N. Y.
21	215320		Ga. s.	Nautilus II	32	21	66.3	11.7	5.8	1917	New York, N. Y.
22	219114		Ga. s.	Navajo	47	42	49.6	14.9	5.2	1919	Patchogue, N. Y.
23	226423		Ga. s.	Navajo	52	35	72.8	13.6	6.7	1927	Nyack, N. Y.
24	214155		Ga. s.	Navajo III	40	32	62.6	13.0	6.1	1916	New York, N. Y.
25	209982	KMEP	Ol. s.	Navigator	51	35	87.0	14.0	6.2	1912	South Boston, Mass.
26	226026	KMEQ	Ol. s.	Navigator	60	48	69.0	19.8	10.3	1926	Essex, Mass.
27	228430		Ga. s.	Navigo	31	21	50.8	12.6	5.9	1929	Millford, Del.
28	225607		Ga. s.	Navigor	42	28	62.5	12.9	5.3	1926	Manitowoc, Wis.
29	229744	KMIH	Ga. s.	Nawaja	43	35	58.5	14.5	6.5	1930	Bayonne, N. J.
30	227313	KMER	Ga. s.	Nayada	75	61	67.4	17.0	7.0	1928	New York, N. Y.
31	228312		Ga. s.	Neola	8	7	28.3	8.6	4.4	1929	Seattle, Wash.
32	224726		Ga. s.	Nebula	20	14	50.5	12.0	7.5	1925	Bath, Me.
33	228420		Ol. s.	Nedeva	127	86	91.0	18.0	9.1	1929	New York, N. Y.
34	221477		Ga. s.	Nedeva II	23	15	56.2	10.5	5.3	1917	Essington, Pa.
35	224569		Ga. s.	Ned Len	24	16	53.5	12.6	4.2	1908	Easton, Md.
36	222260	KMET	Ga. s.	Nedmac	23	22	47.0	15.0	5.3	1922	Camden, N. J.
37	207597	KLLM	Ga. s.	NEDRA B.	101	69	111.0	15.0	9.3	1910	Wilmington, Del.
38	228645		Ga. s.	Nedrah	19	15	45.0	10.5	5.0	1927	do.
39	228071		Ga. s.	Nedrah	30	20	52.2	15.4	7.6	1928	Essex, Conn.
40	203117	KMEU	Ga. s.	Needle	22	18	54.0	10.0	5.7	1906	Boston, Mass.
41	207596		Ga. s.	Neella	58	43	80.5	13.9	7.9	1910	Port Clinton, Ohio.
42	230136		Ga. s.	Nellpar	28	19	48.5	13.4	5.6	1930	Havre de Grace, Md.
43	107322	KMEV	Ga. s.	Nelfred	36	24	75.3	13.8	5.5	1897	Brooklyn, N. Y.
44	218571		Ga. s.	Nelfred	47	32	78.0	12.4	5.8	1919	Bayonne, N. J.
45	213767		Ga. s.	Nelle	22	20	42.0	14.0	4.5	1915	Baltimore, Md.
46	227571		Ol. s.	Nellie Bell	90	41	92.0	17.5	8.3	1928	Chicago, Ill.
47	228508	WDEQ	Ol. s.	NELLWOOD II	244	165	115.8	21.8	11.0	1929	Wilmington, Del.
48	231285		Ga. s.	Nelma	19	13	41.7	11.5	5.8	1926	Brooklyn, N. Y.
49	209288		Ga. s.	Nelsie	42	28	47.0	15.0	7.6	1911	Seattle, Wash.
50	227360		Ga. s.	Nemea	76	51	74.0	15.0	7.5	1928	New York, N. Y.
51	214255		Ga. s.	Nemo	26	23	53.8	12.5	5.5	1916	do.
52	227969		Ga. s.	Nemo III	86	73	74.5	17.0	6.7	1928	do.
53	222104	KMEW	Ol. s.	Nenemoosha	113	82	87.5	17.0	7.7	1922	Wilmington, Del.
54	229604		Ga. s.	Neoga	9	8	30.0	9.6	5.3	1930	Seattle, Wash.
55	230984		Ga. s.	Neomar	14	12	31.9	9.5	5.0	1930	Tacoma, Wash.
56	204577		Ga. s.	Nepahwin	37	25	66.5	13.7	5.8	1907	Camden, N. J.
57	213812		Ga. s.	Nepahwin	17	16	41.5	10.0	3.8	1904	Oshkosh, Wis.

1 Formerly ga. y. {
 a On Time Again.
 b Anella.
 c Rosita.

3 Formerly ga. y. {
 a Friendship IX.
 b Nandoma.
 c Isabella.

5 Formerly ga. y. {
 a Sweetheart.
 b Speejacks.

4 Formerly ga. y. Jennie B. II.

6 Formerly ga. y. Ezygoin.

7 Formerly sch. y. Ottilie Fjord.

8 Formerly ga. y. {
 a Rosine Hortense II.
 b Runaway II.

9 Formerly ga. y. {
 a A'Wa.
 b Idalia.
 c Gee Gee.

10 Formerly ga. y. Bywatyr.

11 Formerly ol. y. Wego.

12 Formerly ga. y. {
 a Caroline.

13 Formerly ol. y. {
 b Janey II.

14 Formerly ol. y. Glorianna.

15 Formerly ga. y. {
 a Savarona.

16 Formerly ga. y. {
 b Sonnica.

17 Formerly ga. y. {
 c Savarona.

18 Formerly ga. y. {
 a Semloh.

19 Formerly ga. y. {
 b Susan.

Line No.	Crew	Horsepower	Name of owner	Home port	Address of owner
1	1	40	S. T. Young	Seattle, Wash.	Henry Building.
2	2	b 80	Olga S. Grandin	Los Angeles, Calif.	Oak Park Lane, Monrovia, Calif.
3	2	b 300	Carl F. Setz	St. Louis, Mo.	620 Chestnut Street.
4	4	b 280	Annie Jessup Woodin	New York, N. Y.	2 East Sixty-seventh Street.
5	1	65	V. G. Eberwine	Norfolk, Va.	R. F. D. 2, Suffolk, Va.
6	1	110	Edward V. Ripplingille	Detroit, Mich.	126 Marlborough Avenue.
7	14	b 300	Metro-Goldwyn Mayer Corp. (N. Y.)	Los Angeles, Calif.	10202 Washington Boulevard, Culver City, Calif.
8	1	170	Leuman M. Waugh	New York, N. Y.	203 Oliff Avenue, Pelham, N. Y.
9	3	50	F. Cheatham Wilson	Savannah, Ga.	12 East Jones Street.
10	2	130	Walter A. Schaulfer	Philadelphia, Pa.	2401 North Fifty-third Street.
11	2	1,000	Richard F. Hoyt	New York, N. Y.	25 Broad Street.
12	2	360	Herbert N. Plimpton	Boston, Mass.	150 Chapel Street, Norwood, Mass.
13	2	250	Natalie J. Ward	New York, N. Y.	895 Park Avenue.
14	2	b 40	Pier Gherini	San Francisco, Calif.	641 Brewer Drive, Hillsborough, Calif.
15	2	90	Floyd W. Chrysler	Detroit, Mich.	Grosse Pointe, Mich.
16	1	170	Harold M. Beck	Los Angeles, Calif.	1091 Arden Road, Pasadena, Calif.
17	2	600	Harold Du Charme	Detroit, Mich.	5 Lake Court, Grosse Pointe Park, Mich.
18	10	b 175	James H. Ottley	New York, N. Y.	122 East Forty-second Street.
19	1	b 100	C. S. Smith	St. Augustine, Fla.	Box 635.
20	5	65	James H. Ottley	New York, N. Y.	122 East Forty-second Street.
21	3	100	Henri Rogowski Co. (N. Y.)	do.	444 Pearl Street.
22	2	40	Jesse L. Knight	Miami, Fla.	1221 Southwest Thirteenth Avenue.
23	2	600	George T. Bowdoin	New York, N. Y.	69 Cedar Street.
24	1	175	Sidney Frohman	Sandusky, Ohio.	1315 Columbus Avenue.
25	6	b 250	George B. Feenan	New York, N. Y.	302 West Eighty-sixth Street.
26	6	b 50	G. Harton Singer, Jr.	Los Angeles, Calif.	Huntington Hotel, Pasadena, Calif.
27	2	300	Frank Cordes	Pittsburgh, Pa.	211 Lytton Avenue.
28	2	b 360	J. D. Allen	Chicago, Ill.	671 Jackson Boulevard.
29	2	250	Alce G. Witherbee	Bridgeport, Conn.	Round Hill Road, Greenwich, Conn.
30	4	100	E. W. Jasper	St. Augustine, Fla.	Care Halifax River and Yacht Club, Daytona Beach, Fla.
31	1	40	Tom J. Moffat	Seattle, Wash.	1122 Third Avenue.
32	2	10	Claude V. Pallister	New York, N. Y.	Shoreham, N. Y.
33	7	300	E. T. Stotesbury	Philadelphia, Pa.	Fifteenth and Walnut Streets.
34	1	200	Henry Crawley	Boston, Mass.	131 State Street.
35	1	60	Dr. Frank C. Eldred	Baltimore, Md.	502 C Street, Sparrows Point, Md.
36	1	b 28	Albert C. Middleton	Philadelphia, Pa.	232 East Main Street, Moorestown, N. J.
37	7	b 600	Albert Verley (Ill.)	Chicago, Ill.	11 East Austin Avenue.
38	2	95	James Harden	New York, N. Y.	Great Neck, Long Island, N. Y.
39	2	45	Ross Harden	Hartford, Conn.	843 Prospect Avenue, West Hartford, Conn.
40	2	100	Ralph E. Barker	Fall River, Mass.	47 Winthrop Street, Taunton, Mass.
41	6	150	Henry McClusky	Boston, Mass.	124 State Street, New Bedford, Mass.
42	2	170	F. O. Mitchell	Baltimore, Md.	Perryman, Md.
43	3	108	Henry L. Ott	Tampa, Fla.	818 South Edison Avenue.
44	5	b 440	Fred Frazer	Oswego, N. Y.	215 Brattle Road, Syracuse, N. Y.
45	2	24	David L. Elliott	Baltimore, Md.	4060 Wilkins Avenue.
46	5	400	J. L. Westlake	St. Louis, Mo.	1919 Railway Exchange Building.
47	13	500	Frank H. Woods	Duluth, Minn.	La Pointe, Wis.
48	1	140	Ellen L. Harlow	New York, N. Y.	770 St. Marks Avenue (B).
49	3	40	American Tugboat Co. (Wash.)	Port Townsend, Wash.	City Dock, Everett, Wash.
50	5	450	Lamot du Pont	Wilmington, Del.	Pennsylvania Avenue and Rising Sun Lane.
51	1	50	Matthew M. O'Brien	Tampa, Fla.	6210 Bayshore Boulevard.
52	4	200	Herman Malchow	Savannah, Ga.	1128 Healy Building, Atlanta, Ga.
53	6	b 240	Ellwood R. Kirby	Philadelphia, Pa.	1202 Spruce Street.
54	1	50	R. F. Peier	Seattle, Wash.	3905 Forty-eighth Place, NE.
55	1	75	C. W. Jones	Tacoma, Wash.	118 Sherman Avenue, Seattle, Wash.
56	1	b 130	Francis J. Gamble	New Haven, Conn.	7 College Street.
57	1	b 24	Fred V. Heinemann	Milwaukee, Wis.	217 North Green Bay Street, Appleton, Wis.

¹⁸ Formerly ga. y. Amerind.
¹⁹ Formerly ga. y. Mutual.
²⁰ Formerly ga. y. Player II.
²¹ Formerly ga. y. {a Margaret Mary.
 b Cee-Dee.
²² Formerly ol. y. {a Nirvana IV.
 b Wild Duck.
²³ Formerly ga. y. Alacrity.
²⁴ Formerly ga. y. {a Zamette.
 b Allahwanda.
²⁵ Formerly {a ga. y. Needle.
 b U. S. Navy ga. s. Needle.

²⁶ Formerly ga. y. Mahapa II.
²⁷ Formerly ga. y. Artemis.
²⁸ Formerly ga. y. Niaga.
²⁹ Formerly ol. y. {a Margo.
 b Comoco.
 c Judson.
³⁰ Formerly ol. y. {a Acania.
 b Murдона.
³¹ Formerly ga. y. Marguerite H.
³² Formerly ga. y. {a Mauwehu.
 b Hulman.

Line No.	Official No.	Signal and radio-call letters	Rig	Name of yacht	Tonnage		Register dimensions			When built	Where built
					Gross	Net	Length	Breadth	Depth		
MOTOR YACHTS—Continued											
1	180348	KMEY	Ga. s.	Nepenthe.....	29	20	44.4	15.8	6.4	1899	Bristol, R. I.
2	211945		Ga. s.	Nepenthe.....	46	34	61.2	17.0	7.3	1914	Fort Myers, Fla.
3	227417		Ga. s.	Nepenthe.....	50	34	72.9	12.9	7.0	1928	City Island, N. Y.
4	226039	KMEZ	Ga. s.	Nereid.....	40	27	57.4	14.0	5.1	1926	Stamford, Conn.
5	232228		Ga. s.	Nereid.....	23	19	44.4	12.0	3.0	1933	Roslyn, Pa.
6	202990		Ga. s.	Nerita.....	27	18	69.2	10.3	5.8	1906	Upper Nyack, N. Y.
7	220750		Ga. s.	New Era.....	19	16	48.0	12.0	5.5	1919	New York, N. Y.
8	233360		Ga. s.	New Era.....	17	13	42.3	11.5	4.3	1925	Bayonne, N. J.
9	228475		Ga. s.	New Moon.....	30	24	51.8	12.0	5.9	1929	Wilmington, Del.
10	216675		Ga. s.	Ne-Wi-Ma.....	20	14	54.6	10.4	5.2	1917	New York, N. Y.
11	226027		Ga. s.	Nez Perce III.....	22	15	44.9	11.9	5.7	1927	Seattle, Wash.
12	226650		Ga. s.	Niac.....	16	14	37.9	10.0	5.4	1927	Lynn, Mass.
13	220650		Ga. s.	Nicolette.....	16	10	45.6	9.5	5.5	1920	Atlantic City, N. J.
14	227135	KMFB	Ol. s.	Nicoya.....	140	120	86.2	19.0	9.0	1927	Camden, N. J.
15	224260		Ga. s.	Night Hawk.....	18	12	47.2	13.8	5.9	1924	Boothbay Harbor, Me.
16	231716		Ga. s.	Nightingale.....	17	11	40.7	14.0	5.8	1906	Groton, Conn.
17	222473		Ga. s.	Night Owl.....	12	8	34.3	10.0	3.9	1909	Vancouver, British Columbia.
18	227843	KMFC	Ga. s.	Niiraga.....	13	12	37.1	12.7	5.2	1928	East Boothbay, Me.
19	215428	KMFD	Ga. s.	Nimbus.....	16	15	49.2	12.0	6.9	1917	City Island, N. Y.
20	233069		Ga. s.	Nimrif.....	27	22	53.6	12.3	4.8	1934	Wilmington, Del.
21	227716		Ol. s.	Nina.....	27	21	50.7	15.2	9.1	1928	Monument Beach, Mass.
22	225948	KMFE	Ga. s.	Nina II.....	29	22	65.0	12.0	4.7	1926	Stamford, Conn.
23	227340	KMJH	Ol. s.	Nina III.....	70	47	81.6	15.9	6.8	1928	do.
24	230339		Ol. s.	Ninnescah.....	25	21	44.6	15.0	4.8	1921	Amityville, N. Y.
25	225827		Ga. s.	Nipper.....	54	32	75.4	13.8	7.0	1926	Orillia, Canada.
26	229533		Ga. s.	Njord.....	69	47	76.7	15.0	7.0	1930	Morris Heights, N. Y.
27	201700	KMFF	Ga. s.	NIBODHA.....	323	304	119.8	22.1	8.2	1901	Newburgh, N. Y.
28	210975		Ga. s.	Nirvana.....	31	25	65.1	12.2	6.1	1913	New York, N. Y.
29	224198		Ga. s.	Nirvana.....	17	14	50.1	10.0	4.7	1912	Phoenix, N. Y.
30	224386	KMFG	Ol. s.	NIRVANA.....	236	193	111.6	22.3	7.4	1924	Neponset, Mass.
31	224577		Ga. s.	Nirvana.....	24	22	64.0	14.0	7.6	1925	South Somerset, Mass.
32	227794		Ga. s.	Nirvana.....	16	12	38.1	10.9	4.9	1928	West Haven, Conn.
33	229762		Ga. s.	Nirvana.....	13	12	34.3	9.1	4.2	1929	Seattle, Wash.
34	221313		Ga. s.	Nirvana.....	69	36	80.0	15.5	7.3	1921	Trenton, Mich.
35	231806		Ga. s.	Nirvana.....	39	31	59.5	15.7	4.7	1931	St. Augustine, Fla.
36	204130		Ga. s.	Nisbet.....	40	34	65.2	14.0	6.3	1907	Long Island City, N. Y.
37	231827		Ga. s.	Noe's Ark.....	50	47	58.8	14.0	2.7	1931	Monroe, La.
38	200212	KMFI	Ga. s.	Nokomis.....	44	39	46.5	14.2	6.0	1903	Mariners Harbor, N. Y.
39	205152		Ga. s.	Nokomis.....	14	9	52.4	11.2	3.4	1908	Shaw Island, Wash.
40	224693		Ga. s.	Nokomis.....	20	14	50.5	12.0	7.5	1925	Bath, Me.
41	226664		Ga. s.	Nokomis.....	19	13	47.0	11.6	5.2	1927	Bayonne, N. J.
42	207243		Ga. s.	Nokomis No. 1.....	9	6	32.5	8.1	3.3	1910	Mt. Vernon, Wash.
43	231111		Ga. s.	Nola.....	22	15	48.7	12.5	5.6	1931	Fairhaven, Mass.
44	117163		Ga. s.	Nomad.....	16	11	50.0	11.0	4.0	1902	Morris Heights, N. Y.
45	209909		Ga. s.	Nomad.....	33	22	69.7	12.0	5.9	1912	New York, N. Y.
46	227806		Ga. s.	Nomad.....	17	11	43.0	11.0	5.0	1928	do.
47	228030		Ga. s.	Nomad.....	27	18	47.6	13.5	7.3	1926	Victoria, B. C.
48	229774		Ga. s.	Nomad.....	18	16	42.3	11.5	6.1	1930	Seattle, Wash.
49	230074		Ga. s.	Nomad.....	19	13	47.8	11.8	5.6	1930	Brooklyn, N. Y.
50	230680		Ga. s.	Nomad.....	16	13	37.0	11.4	4.7	1931	East Greenwich, R. I.
51	231728		Ga. s.	Nomad.....	19	16	39.2	12.2	4.0	1926	Brooklyn, N. Y.
52	228884		Ga. s.	Nomad II.....	23	15	46.7	11.1	5.1	1929	Clason Point, N. Y.
53	230117	KMFK	Ga. s.	Nomolas.....	23	15	44.0	14.0	7.0	1930	Brooklyn, N. Y.
54	227465		Ga. s.	Nomrah.....	39	27	57.7	14.0	6.1	1928	Bayonne, N. J.
55	227009		Ga. s.	Noname.....	18	16	48.0	13.0	6.6	1927	Oakland, Calif.
56	206291		Ga. s.	Nonipal.....	17	14	47.5	10.0	4.8	1909	New York, N. Y.
57	233548	WFFH	Ol. s.	NOPARO.....	535	195	157.4	27.1	13.9	1926	Kiel, Germany.
58	204272	KMFL	Ga. s.	Nootka.....	17	12	39.0	13.6	5.8	1907	Winslow, Wash.
59	207565		Ga. s.	Nooya.....	45	40	68.5	14.3	5.6	1910	New York, N. Y.
60	227904		Ol. s.	Norab.....	196	112	104.0	22.4	10.7	1928	San Diego, Calif.
61	215157	KMFM	Ol. s.	Norconian.....	139	98	100.3	21.7	8.7	1917	Boston, Mass.
62	230881	KLMZ	Ga. s.	Nordlys.....	13	12	36.7	12.5	4.3	1929	East Boothbay, Me.
63	233970		Ol. s.	Nordlys.....	42	37	62.8	16.5	9.9	1935	City Island, N. Y.
64	223025		Ga. s.	Nor'easter.....	39	27	58.0	16.1	9.6	1923	Thomaston, Me.
65	226710		Ol. s.	Nor'easter.....	43	29	54.1	16.1	7.7	1927	Wareham, Mass.

1 Formerly ga. y. Cigarette.
 2 Formerly ga. y. Rothdunioiw.
 3 Formerly ga. y. {a Little Viking.
 {b Reynard.
 4 Formerly British ga. y. Night Owl.
 5 Formerly ol. y. Ranelpe.
 6 Formerly ga. y. {a Ranel.
 {b Starling.
 7 Formerly ga. y. Lurline.
 8 Formerly ga. y. Seahorse.

9 Formerly ga. y. {a Lydia.
 {b Muriel.
 {c Gladys M.
 10 Formerly ga. y. {a Lobos.
 {b Maradon.
 {c Sheila.
 {d Elsie.
 11 Formerly ga. y. {a Margaret.
 {b Katherine M.

Line No.	Crew	Horsepower	Name of owner	Home port	Address of owner
1	1	6 12	S. W. Harden.....	Baltimore, Md.....	4 Chancery Square, Guilford, Md.
2	1	48	E. F. Johnson.....	Tampa, Fla.....	Fort Myers, Fla.
3	3	1,000	Deering Howe.....	New York, N. Y.....	4 East Seventy-second Street.
4	2	200	Thomas B. Taylor.....	do.....	342 Madison Avenue.
5	1	180	Paul R. Reichard.....	Philadelphia, Pa.....	1478 Stevens Street.
6	3	200	Joseph Florella.....	do.....	2010 South Hemberger Street.
7	2	20	Robert Wilcox.....	New York, N. Y.....	210 Madison Avenue.
8	3	45	Harry A. Lowther.....	Miami, Fla.....	205 Scott Avenue, Hubbard Woods, Ill.
9	2	6 350	George F. Wright.....	Boston, Mass.....	Worcester, Mass.
10	2	300	Walter B. Duryea.....	New York, N. Y.....	810 Fifth Avenue.
11	1	40	J. W. S. Sankey.....	Seattle, Wash.....	3433 West Sixty-fourth Street.
12	2	100	Harvey A. Kelly.....	Boston, Mass.....	200 Pleasant Street, Winthrop, Mass.
13	1	150	Alexander Sellers.....	Philadelphia, Pa.....	Sixteenth and Hamilton Streets.
14	7	350	H. Rodney Sharp.....	Wilmington, Del.....	Sixteenth Street and Brinckle Avenue.
15	1	45	H. V. Baldwin.....	Norfolk, Va.....	1209 Hull Street, Richmond, Va.
16	1	27	William Kemp.....	Boston, Mass.....	31 Newcomb Street, Quincy, Mass.
17	1	16	David Mooney.....	Seattle, Wash.....	1102 O Avenue, Anacortes, Wash.
18	1	30	Gano Dunn.....	Bar Harbor, Me.....	Cranberry Isles, Me.
19	1	16	Robert Jacob (N. Y.).....	New York, N. Y.....	Pilot Street, City Island, N. Y.
20	2	550	Firmin V. Desloge.....	Vineyard Haven, Mass.....	43 Cliff Road, Nantucket, Mass.
21	1	30	De Coursey Fales.....	New York, N. Y.....	151 East Seventy-second Street.
22	2	6 600	J. Hall Taylor.....	Grand Haven, Mich.....	Frankfort, Mich.
23	4	400	do.....	New York, N. Y.....	60 Church Street.
24	2	99	Alma M. Eckert.....	Baltimore, Md.....	3315 Dorchester Road.
25	5	360	Arthur V. Davis.....	New York, N. Y.....	230 Park Avenue.
26	4	600	James T. McMillan.....	Detroit, Mich.....	Grosse Pointe Park, Mich.
27	7	600	South Florida Yacht Club.....	Miami, Fla.....	209 Northeast Twenty-first Street.
28	2	80	William H. Ash.....	New York, N. Y.....	233 Smith Street, Peekskill, N. Y.
29	2	60	D. O. Birdsell.....	Rochester, N. Y.....	79 Shelter Street.
30	11	6 250	John Wanamaker, jr.....	New York, N. Y.....	Broadway and Ninth Street.
31	2	20	Edwin R. Cole.....	Washington, D. C.....	1710 M Street, NE.
32	1	6 150	Lewis L. Field.....	New Haven, Conn.....	West Haven, Conn.
33	1	150	Wm. A. Moody.....	Tacoma, Wash.....	Box 224, Kent, Wash.
34	3	900	William Deeley.....	Cleveland, Ohio.....	2422 Euclid Avenue.
35	3	200	Benjamin Lessler.....	New York, N. Y.....	1239 East Twelfth Street (B).
36	2	225	William B. Clifton.....	Seattle, Wash.....	108 Pike Street
37	2	75	James A. Noe.....	New Orleans, La.....	Monroe, La.
38	3	48	Carolina Yacht Corporation (S. C.).....	Charleston, S. C.....	
39	1	100	Elizabeth Ann Sereth.....	Seattle, Wash.....	Comlin Hotel.
40	1	15	Charles F. Sargent.....	New Haven, Conn.....	191 Edwards Street.
41	2	88	B. W. James.....	Cape Charles, Va.....	Wachapreague, Va.
42	1	35	B. A. Kelley.....	Seattle, Wash.....	104 Second Street, Bremerton, Wash.
43	4	900	Jesse Sylvia.....	Newport, R. I.....	61 East Bowery Street.
44	1	32	Ella Hoover Thacher.....	Philadelphia, Pa.....	Sea Side Park, N. J.
45	3	80	Thomas Byrne, jr.....	Chicago, Ill.....	624 South Michigan Avenue.
46	1	170	Benjamin C. Betner.....	Philadelphia, Pa.....	Devon, Pa.
47	2	6 16	Eva K. Larsen.....	San Francisco, Calif.....	36 Thirteenth Street.
48	2	160	C. A. Conlin.....	Los Angeles, Calif.....	239 South Oxford Avenue.
49	1	700	Wheeler Shipyard (N. Y.).....	New York, N. Y.....	Foot Cropsey Avenue (B).
50	1	85	Herbert B. Pettee.....	Providence, R. I.....	380 Westminster Street.
51	1	125	Edgar S. Thomson.....	New York, N. Y.....	120 Cambridge Place (B).
52	2	300	C. F. Eaton.....	Boston, Mass.....	239 Washington Street.
53	1	60	Malcolm D' Ambrogio.....	Bridgeport, Conn.....	Box 197, Riverside, Conn.
54	2	176	Harmou P. Elliott.....	Boston, Mass.....	143 Albany Street, Cambridge, Mass.
55	1	6 20	Chester S. Benson.....	San Francisco, Calif.....	Cliff Hotel.
56	1	30	J. F. Schmidt.....	New York, N. Y.....	771 Avenue C, Bayonne, N. J.
57	23	750	Norman B. Woolworth.....	do.....	485 Madison Avenue.
58	1	6 25	Eberhard K. Rossdam.....	Los Angeles, Calif.....	822 Marine Avenue, Wilmington, Calif.
59	2	140	Campbell Church.....	Ketchikan, Alaska.....	Eugene, Oreg.
60	5	6 300	Baron Long.....	San Diego, Calif.....	Hotel U. S. Grant.
61	7	400	George A. Rogers.....	Los Angeles, Calif.....	2180 West Twenty-first Street.
62	1	40	John Taylor.....	Rockland, Me.....	Penobscot Avenue, Camden, Me.
63	1	65	Chester Bowles.....	New York, N. Y.....	444 Madison Avenue.
64	4	40	A. Atwater Kent, jr.....	Philadelphia, Pa.....	4700 Wissahickon Avenue.
65	1	60	Henry B. DuPont.....	Wilmington, Del.....	Rokeby.

12 Formerly ga. y. {a Mary II.
c Gul.
b Althea II.
13 Formerly ga. y. {a Meeteetse.
b Nomid.
14 Formerly British ga. y. Valkyrie.
15 Formerly ga. y. High Strung.

16 Formerly ga. y. {a Fortuna III.
b Ebb Tide II.
17 Formerly {a ga. y. Minnie W.
b British ga. y. Nooya.
c ga. s. Minnie W.
18 Formerly ga. s. {a Consuelo.
b Robador III.
19 Formerly ga. y. Antares

Line No.	Official No.	Signal and radio call letters	Rig	Name of yacht	Tonnage		Register dimensions			When built	Where built
					Gross	Net	Length	Breadth	Depth		
MOTOE YACHTS—Continued											
1	107721	KMFN	Ga. s.	¹ Norka.....	28	24	59.4	15.0	7.5	1902	South Boston, Mass.
2	233316		Ga. s.	² Norka.....	35	23	62.9	14.2	5.9	1905	Long Island City, N. Y.
3	219192		Ga. s.	³ Norma II.....	99	80	80.6	19.2	6.0	1919	Morris Heights, N. Y.
4	230047	KMFO	Ol. s.	Normada.....	153	104	116.2	19.0	9.4	1930	Salisbury, Md.
5	200147	KMFP	Ga. s.	Normona.....	52	45	71.9	22.2	5.2	1903	Tottenville, N. Y.
6	219981		Ga. s.	Norn II.....	7	6	28.2	9.6	5.3	1920	Gig Harbor, Wash.
7	228125		Ga. s.	⁴ Noroma.....	20	13	40.2	11.5	5.7	1928	Bayonne, N. J.
8	229579	KLZY	Ol. s.	⁵ Norsaga.....	120	98	97.4	20.1	7.7	1930	Stamford, Conn.
9	220825	KMFQ	Ga. s.	Norseman.....	29	20	53.5	14.6	8.7	1920	East Boothbay, Me.
10	231013		Ga. s.	Nortada.....	25	17	42.2	12.0	6.7	1931	Huntington, N. Y.
11	222277		Ga. s.	North Star.....	146	95	120.0	21.8	6.2	1922	St. Paul, Minn.
12	229620		Ga. s.	⁶ North Star.....	6	5	27.5	9.0	4.6	1927	Parksville, B. C.
13	225498	KMFS	Ga. s.	⁷ North Star.....	121	111	84.8	18.0	6.2	1926	Camden, N. J.
14	230694		Ga. s.	North Star.....	8	8	28.2	8.4	3.8	1931	Seattle, Wash.
15	214800		Ga. s.	North State.....	105	90	99.7	18.4	4.7	1917	Daytona, Fla.
16	230147	KMFT	Ol. s.	NORTHWIND.....	221	97	112.0	22.1	10.9	1930	Manitowoc, Wis.
17	231620		Ga. s.	Nor'west.....	12	10	36.0	9.3	4.5	1932	Seattle, Wash.
18	230774		Ga. s.	Nor'wester.....	26	21	47.2	13.1	4.9	1931	Tacoma, Wash.
19	227803	WQBT	Ol. s.	⁸ NOURMAHAL.....	1,969	1,339	251.6	41.6	22.0	1928	Kiel, Germany
20	226579		Ga. s.	Nowanda.....	44	34	65.2	13.8	6.1	1927	Wilmington, Del.
21	204164		Ga. s.	Nydia.....	19	19	47.7	11.0	6.0	1907	Boston, Mass.
22	211439	KMFU	Ga. s.	Nymph.....	41	27	57.5	14.5	6.1	1913	Port Clinton, Ohio.
23	225895		Ga. s.	⁹ Nympsee II.....	16	14	47.8	10.0	4.0	1926	Forked River, N. J.
24	227424		Ga. s.	¹⁰ Oahu.....	20	13	40.2	11.5	5.7	1928	Bayonne, N. J.
25	211664		Ga. s.	Oasis.....	30	23	46.3	14.2	5.0	1913	New York, N. Y.
26	212439		Ga. s.	¹¹ Obee.....	34	23	55.7	13.8	6.0	1914	East Greenwich, R. I.
27	230493		Ga. s.	Oblay.....	24	16	53.7	11.5	6.3	1931	Morris Heights, N. Y.
28	228545		Ga. s.	¹² Oceana.....	19	16	48.6	13.6	6.4	1929	Damariscotta, Me.
29	227127	KMFV	Ol. s.	¹³ OCEANIA.....	375	129	146.2	24.6	13.2	1923	Kiel, Germany
30	229042		Ga. s.	¹⁴ Ocoee.....	17	12	43.5	11.2	5.0	1929	New York, N. Y.
31	207763		Ga. s.	Ocolaqua.....	25	16	52.5	10.7	5.6	1910	Camden, N. J.
32	155438		Ga. s.	Ogarita.....	25	17	57.8	11.8	5.3	1902	Beverly, Mass.
33	216997		Ol. s.	Oglethorpe.....	28	18	60.7	12.1	2.3	1918	Oglethorpe Bluff, Ga.
34	226786		Ga. s.	Ohaka II.....	32	21	70.3	12.1	5.9	1927	Vegesack, Germany
35	226304		Ga. s.	Oh-Kay.....	16	11	47.7	10.7	5.8	1927	City Island, N. Y.
36	207580		Ga. s.	¹⁵ Oh'Lou.....	57	39	79.8	13.6	6.4	1910	Detroit, Mich.
37	220206		Ga. s.	Ojai.....	17	11	51.6	10.2	4.6	1920	Nyack, N. Y.
38	228158		Ga. s.	¹⁶ Okales III.....	41	28	64.0	12.0	6.2	1929	New York, N. Y.
39	202922		Ga. s.	Old Glory.....	35	24	66.3	12.3	5.5	1906	Baltimore, Md.
40	206511		Ga. s.	¹⁷ Old Glory.....	16	14	43.7	14.6	6.1	1911	Taunton, Mass.
41	225042		Ga. s.	¹⁸ Old Glory II.....	34	23	56.7	13.6	5.2	1925	Baltimore, Md.
42	228118	KMFW	Ga. s.	Old River.....	299	286	124.5	26.0	6.4	1928	Miami, Fla.
43	224590		Ol. s.	¹⁹ Ollif.....	44	35	62.8	12.5	6.2	1925	North East, Md.
44	222597		Ga. s.	Olligrin.....	16	13	41.4	11.3	4.4	1922	Neponset, Mass.
45	228873	WMDC	Ol. s.	²⁰ OLIVE K.....	451	306	157.9	26.1	11.7	1929	Bay City, Mich.
46	223476	KMFX	Ga. s.	²¹ Olivette.....	83	70	73.2	17.1	8.1	1923	Camden, N. J.
47	232441		Ga. s.	Olivia.....	18	16	40.4	10.5	5.2	1931	Stockton, Calif.
48	223965		Ga. s.	²² Olympio.....	7	5	31.8	8.8	3.9	1911	Cavite, P. I.
49	227485		Ga. s.	²³ Omar.....	20	13	40.2	11.5	5.7	1928	Bayonne, N. J.
50	228325		Ga. s.	Omard.....	18	15	44.8	10.7	5.1	1929	Port Clinton, Ohio.
51	231599		Ga. s.	Omea.....	13	12	34.5	9.2	4.5	1932	Seattle, Wash.
52	214576		Ga. s.	²⁴ Onaire.....	23	22	48.0	14.7	6.7	1916	Manitowoc, Wis.
53	155440	KMFY	Ga. s.	Onawa.....	17	15	42.3	14.2	6.1	1902	Bayonne, N. J.
54	224667	WLFJ	Ol. s.	²⁵ Onawa.....	71	48	76.4	15.6	9.7	1925	Seattle, Wash.
55	233748		Ga. s.	Onaway.....	21	19	44.8	10.7	5.1	1935	Port Clinton, Ohio.
56	223250		Ga. s.	²⁶ Onaway II.....	44	36	58.1	14.3	6.5	1923	Port Clinton, Ohio.
57	209307	KMFZ	Ga. s.	Onelda.....	97	84	80.5	16.5	8.8	1911	Muskegon, Mich.
58	219669		Ga. s.	One-Thirty.....	32	25	60.3	12.6	5.6	1920	New York, N. Y.
59	230369	KMGA	Ol. s.	²⁷ ONIKA.....	270	184	114.8	22.1	9.9	1930	Wilmington, Del.
60	229479		Ga. s.	Onrust.....	17	12	43.5	11.2	5.0	1930	Clason Point, N. Y.
61	225902	KMGB	Ga. s.	Onward.....	26	23	61.3	11.0	4.8	1926	Bay City, Mich.
62	233151	WIFF	Ga. s.	Onward III.....	25	24	52.7	14.8	6.6	1934	East Boothbay, Maine.

¹ Formerly sch. y. ^a Agatha.
^b Tammany.
^c Shawmut.
² Formerly U. S. Eng. Corps. ga. s. Norka.
³ Formerly ga. y. Mallard.
⁴ Formerly ga. y. ^a Elco.
^b Post 7.
⁵ Formerly ol. y. Koranett.
⁶ Formerly British ga. y. Wyvern II.

⁷ Formerly ga. y. ^a Riposo.
^b Minoco.
^c Worthwyle.
⁸ Formerly ga. y. ^a Buddy.
^b Blue Moon.
^c Mimmli.
⁹ Formerly ga. y. ^a Catalina.
^b Catalin.
^c Delfred.

Line No.	Crew	Horsepower	Name of owner	Home port	Address of owner
1	3	35	Julian B. Doherty (Dr.)	Boston, Mass.	1374 Massachusetts Avenue, Cambridge, Mass.
2	5	110	Ancient Mariners Club (Mass.)	do.	Army Base.
3	5	230	Walter A. Starck	Miami, Fla.	1019 Southwest Seventh Street.
4	8	900	Henry H. Rogers	New York, N. Y.	Southampton, L. I., N. Y.
5	1	50	Robert A. Smith	do.	Mahwah, N. J.
6	1	7	Carrie I. Richardson	Tacoma, Wash.	3102 North Thirtieth Street.
7	2	125	Leon G. Telsey	New York, N. Y.	1100 Albemarle Road (B).
8	10	440	C. U. Bay	do.	47 Prospect Place
9	4	660	H. Morton Merriman	do.	118 East Fifty-fourth Street.
10	1	112	George D. Campbell	do.	155 East Forty-second Street.
11	6	400	W. J. Mayo	St. Paul, Minn.	Rochester, Minn.
12	1	25	R. A. Richardson	Seattle, Wash.	1401 East Northlake Avenue.
13	7	300	Stanton Griffis	New York, N. Y.	Carlton House, 22 East Forty-seventh Street.
14	1	30	Frederick W. Jones	Seattle, Wash.	619 Washington Street, Bremerton, Wash.
15		100	Grove Park Motor Co. (N. C.)	Wilmington, N. C.	Asheville, N. C.
16	11	600	Charles Martin Clark, jr.	New York, N. Y.	710 Park Avenue.
17	1	80	George R. Putnam	Seattle, Wash.	3029 Twenty-sixth Avenue West.
18	1	100	Fred G. Clarke	do.	Mercer Island, Wash.
19	42	3,200	Vincent Astor	New York, N. Y.	23 West Twenty-sixth Street.
20	1	200	Megansett Shores Corporation (Mass.)	do.	North Falmouth, Mass.
21	1	36	H. J. Coleman	Philadelphia, Pa.	219 Sharon Avenue, Collingdale, Pa.
22	1	65	Hugh H. Miller	New York, N. Y.	225 Twenty-fifth Street (B).
23	1	130	Monahan-McCann Corporation (N. Y.)	Newark, N. J.	325 East One hundred and third Street.
24	1	125	George F. Fox, jr.	Philadelphia, Pa.	Westtown, Pa.
25	2	40	J. S. Stevens, jr.	Cincinnati, Ohio.	Otway, Ohio.
26	2	80	Joseph F. O'Brien Manufacturing Co. (N. Y.)	New York, N. Y.	47 West Sixty-third Street.
27	2	1,080	Wheeler Shipyard (N. Y.)	do.	Foot Cropsey Avenue (B).
28	3	50	C. H. W. Foster	Salem, Mass.	1 Front Street, Marblehead, Mass.
29	13	600	Donaldson Brown	New York, N. Y.	1775 Broadway.
30	2	140	Lindley I. Dean	Gloucester, Mass.	Phillips Avenue, Pigeon Cove, Rockport, Mass.
31	1	100	Tom B. Davis, jr.	New Haven, Conn.	100 Howe Street.
32	3	70	Christina Realty Co. (La.)	New Orleans, La.	Kenner, La.
33	1	12	Henry F. Tyre	Savannah, Ga.	Jessup Ga.
34	2	1,350	Otto H. Kahn	New York, N. Y.	1100 Fifth Avenue.
35	1	80	Herrshoff Manufacturing Co. (R. I.)	Providence, R. I.	20 Burnside Street, Bristol, R. I.
36	2	100	Elmer J. Marten	Chicago, Ill.	7301 Sheridan Road.
37	2	270	John Hays Hammond	Gloucester, Mass.	Lookout Hill.
38	3	340	Dudley Roberts	New York, N. Y.	277 Park Avenue.
39	3	80	Thomas J. Mann	Norfolk, Va.	211 Bellamy Avenue.
40	1	20	Lenore S. Welch	New York, N. Y.	Blind Brook Lodge, Rye, N. Y.
41	1	680	O. G. Cosby	Newport News, Va.	267 Lee Street, Hampton, Va.
42	10	1,130	C. K. G. Billings	New York, N. Y.	30 East Forty-second Street.
43	2	150	Walter M. Schwartz	Philadelphia, Pa.	502 Allen Lane, Germantown.
44	2	130	Lillian May Grinnell	New York, N. Y.	406 West Thirty-first Street.
45	24	1,000	C. F. Ketterling	Detroit, Mich.	General Motors Building.
46	6	6160	Mark C. Honeywell	Miami, Fla.	4567 Pinetree Drive, Miami Beach, Fla.
47	2	180	Roy Del Ruth	Los Angeles, Calif.	1822 Outpost Drive, Hollywood, Calif.
48	1	20	R. T. Lundgren	Seattle, Wash.	Port Blakely, Wash.
49	1	90	John B. Johnston	New York, N. Y.	9 Prospect Park West (B).
50	2	200	Charles H. Pansing	Los Angeles, Calif.	724 South Spring Street.
51	1	75	Dr. H. L. Petit	Seattle, Wash.	824 Market Street, Chehalis, Wash.
52	1	50	Armand Granger	New York, N. Y.	753 Flatbush Avenue (B).
53	1	635	Samuel A. Goldberg	Philadelphia, Pa.	7804 A Spring Avenue, Elkins Park, Pa.
54	2	110	O. M. Poncin	Seattle, Wash.	Pioneer Building.
55	1	180	R. H. Norton	Chicago, Ill.	4930 Woodlawn Avenue.
56	3	240	Whitney G. Case	Buffalo, N. Y.	Marine Trust Building.
57	5	200	O. R. Chew	Memphis, Tenn.	1290 Peabody Avenue.
58	2	300	William V. Grier	Wilmington, Del.	Milford, Del.
59	13	550	Edsel B. Ford	Detroit, Mich.	Grosse Pointe Shores, Mich.
60	1	140	J. D. Tillford	New York, N. Y.	Treasure Pond, Fishers Island, N. Y.
61	1	150	Frank W. Atkins	Port Huron, Mich.	1405 Fourth Avenue, Bay City, Mich.
62	2	85	Phillips N. Case	New Bedford, Mass.	c/o Blair Manufacturing Co., Springfield, Mass.

¹⁰ Formerly ga. y. ^a Weona.
¹¹ Formerly ol. y. Oceanus.
¹² Formerly ga. y. Tamarisk.
¹³ Formerly ga. y. ^a E. E. E. E.
¹⁴ Formerly ga. y. ^b Alquinot.
¹⁵ Formerly ga. y. Njord.
¹⁶ Formerly ga. y. Beatrice.
¹⁷ Formerly ga. y. Alecta II.

¹⁷ Formerly ga. y. Mary Jane.
¹⁸ Formerly ga. y. ^a Mariposa.
¹⁹ Formerly ga. y. ^b Charlotte.
²⁰ Formerly U. S. Navy ga. s. 1060.
²¹ Formerly ga. y. Madoel.
²² Formerly ga. y. Tipperary.
²³ Formerly ol. y. ^a Jesimar.
²⁴ Formerly ol. y. ^b Alarwee.
²⁵ Formerly ga. y. Frances A. V.

Line No.	Official No.	Signal and radio-call letters	Rig	Name of yacht	Tonnage		Register dimensions			When built	Where built
					Gross	Net	Length	Breadth	Depth		
MOTOR YACHTS—Continued											
1	230810	KMGC	Ol. s.	Onwego.....	224	152	115.0	22.0	11.6	1931	Morris Heights, N. Y.
2	225663		Ga. s.	Opalo.....	10	9	35.3	9.1	4.7	1926	Seattle, Wash.
3	233932		Ga. s.	O. R. B.....	22	17	43.5	11.5	4.3	1935	Carlstadt, N. J.
4	227935		Ga. s.	Orba.....	15	13	37.8	11.4	4.5	1927	Seattle, Wash.
5	224928		Ol. s.	Orca.....	27	21	47.0	15.2	6.2	1925	Nantucket, Mass.
6	234018		Ga. s.	Orca.....	23	16	46.7	11.2	4.8	1935	Clason Point, N. Y.
7	150817	KMGD	Ga. s.	Oriana III.....	32	29	64.5	14.4	13.9	1899	Bristol, R. I.
8	229065	WODE	Ol. s.	ORION.....	3,015	1,383	306.0	46.5	14.4	1929	Kiel, Germany
9	231758		Ga. s.	Orion.....	13	12	36.4	9.4	4.3	1932	Seattle, Wash.
10	229570		Ga. s.	Orithia.....	28	19	50.9	16.0	6.0	1930	Solomons, Md.
11	221171		Ga. s.	Oro.....	16	14	46.2	9.4	3.8	1921	South Jacksonville, Fla.
12	226546		Ga. s.	Orodee.....	14	11	35.6	10.2	6.6	1927	Seattle, Wash.
13	223906	KMOE	Ga. s.	Orpah.....	32	29	44.7	14.2	4.8	1924	Dorchester, N. J.
14	214991	KMGF	Ol. s.	Orsaba.....	104	83	84.8	16.2	7.7	1917	Port Clinton, Ohio
15	218826		Ga. s.	Ortalon.....	23	15	54.3	11.0	5.9	1919	Nyack, N. Y.
16	229642	KMGG	Ga. s.	Orthia.....	63	49	69.7	16.0	6.4	1930	Wilmington, Del.
17	219427		Ga. s.	Osana.....	81	67	75.8	17.5	8.4	1919	Camden, N. J.
18	226330		Ga. s.	Oseejo.....	16	15	37.9	11.5	4.7	1927	Seattle, Wash.
19	216818		Ga. s.	Osprey.....	23	20	46.0	14.9	5.0	1918	Belmar, N. J.
20	231776		Ga. s.	Osprey.....	22	15	43.6	14.0	6.2	1932	Crisfield, Md.
21	230612		Ga. s.	Osprey II.....	21	19	44.8	10.7	5.1	1931	Port Clinton, Ohio
22	226773	KMGJ	Ga. s.	Osprey III.....	80	72	76.0	22.0	7.7	1927	Bay Head, N. J.
23	229680		Ga. s.	Otemfia.....	21	14	46.0	11.2	5.1	1930	Clason Point, N. Y.
24	224338	KMGK	Ga. s.	Ottella.....	172	142	96.7	20.3	10.5	1924	Miami, Fla.
25	213662		Ga. s.	Otter.....	29	19	50.4	13.5	5.4	1915	Chicago, Ill.
26	226009	KMFA	Ol. s.	Ottille.....	153	104	101.2	20.5	9.5	1926	New York, N. Y.
27	227694		Ga. s.	Ottille III.....	29	19	48.5	12.6	6.1	1928	Bayonne, N. J.
28	223727		Ga. s.	Ottmar.....	44	36	58.1	14.3	6.5	1924	Port Clinton, Ohio
29	227854		Ga. s.	Ourluk.....	12	10	32.8	10.0	4.3	1928	Tacoma, Wash.
30	221796		Ga. s.	Outbound.....	139	94	106.8	16.0	12.9	1917	Boston, Mass.
31	231717		Ga. s.	Outcalt.....	35	30	50.3	12.9	6.5	1915	Norfolk, Va.
32	211126		Ga. s.	Owanees.....	26	17	44.6	14.8	3.3	1913	St. Augustine, Fla.
33	155199		Ga. s.	Oweene (composite).....	24	23	54.8	13.4	9.5	1891	Boston, Mass.
34	230204		Ga. s.	Oysinaniskak.....	24	16	53.5	11.5	6.4	1930	Morris Heights, N. Y.
35	220119		Ga. s.	P. D. Q. Envelope.....	26	17	53.7	13.0	5.4	1911	Poughkeepsie, N. Y.
36	225356		Ga. s.	Pabineau.....	17	15	44.0	15.3	5.0	1909	Tottenville, N. Y.
37	233161		Ga. s.	Padre.....	17	14	40.3	10.7	4.9	1928	Bremerton, Wash.
38	230148		Ol. s.	Pagan.....	58	44	64.0	16.0	7.6	1930	Los Angeles, Calif.
39	225995		Ga. s.	Paisano.....	19	16	52.3	12.3	7.5	1926	Gig Harbor, Wash.
40	230174		Ga. s.	Pal III.....	21	19	44.8	10.7	5.1	1930	Port Clinton, Ohio
41	227281	KMGL	Ga. s.	Paladin.....	75	51	75.9	16.1	8.0	1928	Boston, Mass.
42	200903	KMGM	Ga. s.	Palestine.....	68	60	82.5	21.4	9.0	1904	Port Jefferson, N. Y.
43	150760		Ga. s.	Palmetto.....	19	13	39.5	13.3	5.7	1897	East Boston, Mass.
44	201113	KMGN	Ga. s.	Palmetto.....	23	17	60.2	12.5	3.9	1903	New York, N. Y.
45	232328		Ga. s.	Pal-O-Mine.....	12	8	36.2	11.1	4.3	1925	Port Clinton, Ohio
46	221234		Ga. s.	Pam.....	33	25	60.2	12.0	6.3	1921	Milwaukee, Wis.
47	232111		Ga. s.	Pamabro.....	21	18	42.8	11.0	5.3	1933	Seattle, Wash.
48	228672		Ga. s.	Pamadon.....	16	12	37.7	12.0	5.3	1929	Forked River, N. J.
49	228358		Ga. s.	Pamanus.....	13	12	35.2	9.9	5.0	1920	Olympia, Wash.
50	226651		Ga. s.	Pamela.....	20	13	48.4	11.0	4.7	1926	Manitowoc, Wis.
51	223445		Ga. s.	Pamela II.....	69	59	64.3	16.5	7.9	1923	Camden, N. J.
52	230494		Ga. s.	Pamnorn.....	61	41	79.3	15.0	6.9	1931	Morris Heights, N. Y.
53	230573	WNFS	Ga. s.	Panacea.....	34	28	50.5	12.9	5.2	1931	Stockton, Calif.
54	224957		Ga. s.	Panchara III.....	16	11	44.1	12.5	6.9	1925	Thomaston, Me.
55	232432	WBFB	Ga. s.	Panchara IV.....	45	31	58.7	15.0	6.5	1933	West Lynn, Mass.
56	231512		Ga. s.	Panchax.....	23	21	45.3	11.7	5.8	1932	Wilmington, Del.
57	223062	KMGP	Ol. s.	Pandora.....	107	86	104.4	14.6	8.5	1917	Bremerton, Wash.
58	226788		Ga. s.	Pandora.....	16	11	41.8	11.4	6.0	1927	South Bristol, Me.

1 Formerly ol. s. Coatio.
 a Petrel.
 2 Formerly ga. s. b Inanda.
 3 Formerly ga. y. Sachem.
 a Osana.
 4 Formerly ga. y. b Lena H.
 5 Formerly ga. y. Emma.
 a Irene.
 6 Formerly ga. y. b Marilyn.

7 Formerly ga. y. Jessie Fay.
 8 Formerly ga. y. Florence IV.
 9 Formerly ol. y. Nevada.
 10 Formerly ga. y. Ellen F.
 a Marybud.
 b Pamilla.
 11 Formerly ga. y. c Ellen A. II.
 d Cornelia.

Line No.	Crew	Horsepower	Name of owner	Home port	Address of owner
1	8	600	George L. Bourne.....	New York, N. Y.....	60 East Forty-second Street.
2	1	90	Henry L. Corbett.....	Portland, Oreg.....	711 Corbett Building.
3	1	110	Oliver R. Best.....	New York, N. Y.....	Mahwah, N. J.
4	1	65	W. Kelly Price.....	Seattle, Wash.....	Selah, Wash.
5	2	30	H. H. Weekes.....	Miami, Fla.....	New York, N. Y.
6	1	400	Sherman Pratt.....	New York, N. Y.....	Glen Cove, N. Y.
7	2	b 25	Charles Tift.....	Boston, Mass.....	60 Congress Street.
8	56	3,600	Carl Julius Forstmann.....	New York, N. Y.....	85 Passaic Avenue, Passaic, N. J.
9	1	85	O. W. Nelson.....	Seattle, Wash.....	Exchange Building.
10	2	40	Halburton Fales.....	New York, N. Y.....	Lloyds Neck, Huntington, Long Island, N. Y.
11	1	75	J. G. Bright.....	Jacksonville, Fla.....	Barnett National Bank Building.
12	1	25	O. D. Babcock.....	Seattle, Wash.....	610 Joshua Green Building.
13	1	b 37	Adolph Wm. Schramm.....	Philadelphia, Pa.....	409 Linden Avenue, Riverton N. J.
14	0	350	R. E. Roberts.....	Baltimore, Md.....	c/o Lord Mott Co., Foot Feils Street.
15	2	100	Anna C. Ewing.....	New York, N. Y.....	616 Palisade Avenue, Yonkers, N. Y.
16	2	350	Archibald M. L. du Pont.....	Wilmington, Del.....	Montchanin, Del.
17	5	b 150	Maud E. Richmond.....	Boston, Mass.....	462 Freeport Street, Dorchester, Mass.
18	1	b 90	W. H. Wilcox.....	Tacoma, Wash.....	516 North Cushman Avenue.
19	1	12	Albert E. Wooton.....	Philadelphia, Pa.....	21 North Iowa Avenue, Atlantic City, N. J.
20	2	100	Millard F. Humphreys.....	Baltimore, Md.....	106 West Clement Street.
21	1	180	Harry A. Shade.....	Philadelphia, Pa.....	7506 Fayette Street.
22	6	100	Carmen R. Rpanyon.....	do.....	Mantoloking, N. J.
23	1	250	John L. Flannery.....	Bridgeport, Conn.....	Greenwich Lodge, Greenwich, Conn.
24	11	b 400	W. S. Penick.....	New Orleans, La.....	Canal Bank Building.
25	1	100	N. J. Shea.....	Cleveland, Ohio.....	21376 Endsley Avenue, Rocky River, Ohio.
26	9	300	Roger L. Farnham.....	New York, N. Y.....	Riverside Drive, Red Bank, N. J.
27	1	200	Frank B. Rogers.....	do.....	1 Locust Avenue, Larchmont, N. Y.
28	2	320	W. O. Dice.....	Chicago, Ill.....	520 North Michigan Avenue.
29	1	73	Harry B. Berg.....	Seattle, Wash.....	6254 Twentyleth Avenue, Northeast.
30	6	250	Sylvester W. Labrot.....	Annapolls, Md.....	59 Franklin Street
31	2	100	Boy Scouts of America (Wash.).....	Tacoma, Wash.....	Provident Building.
32	1	25	Sea Island Club (S. C.).....	Beaufort, S. C.....	c/o Luthers Drug Store, Bay Street.
33	2	20	George J. Wilson.....	Boston, Mass.....	232 Central Avenue, Medford, Mass.
34	1	1,200	Albert Cook.....	New York, N. Y.....	246 Ninth Street (B).
35	1	50	George D. Gaw.....	Chicago, Ill.....	500 North Sacramento Boulevard.
36	1	35	F. H. Loweree.....	Baltimore, Md.....	Forest Hill Apartments.
37	1	80	R. M. Budlong.....	San Francisco, Calif.....	1150 Twenty-eighth Street, Oakland, Calif.
38	2	b 175	W. H. Lyman, jr.....	Los Angeles, Calif.....	622 North Palm Drive, Beverly Hills, Calif.
39	1	50	William Lyman Stewart, jr.....	do.....	2870 East California Street, Pasadena, Calif.
40	1	175	O. D. Wearley.....	Toledo, Ohio.....	River Road, Perrysburg, Ohio.
41	5	200	Henry A. Morss.....	Boston, Mass.....	201 Devonshire Street.
42	7	b 50	Andrew G. Pierce, jr.....	New Bedford, Mass.....	99 Madison Street.
43	2	38	Douglas D. Karn.....	Houston, Tex.....	2612 Persa Street.
44	2	b 45	Louis Jennes.....	New York, N. Y.....	914 Washington Street, Hoboken, N. J.
45	1	220	W. Overton Snyder.....	Miami, Fla.....	c/o Pan American Airways.
46	3	450	Fred H. Diehl.....	Detroit, Mich.....	149 California Avenue.
47	1	250	Frank W. Anderline.....	Seattle, Wash.....	c/o Seattle Yacht Club.
48	2	100	Paul P. Lee.....	Philadelphia, Pa.....	Eatontown Boulevard, Eatontown, N. J.
49	1	65	Ernest Mallory.....	Tacoma, Wash.....	120 West Seventeenth Street, Olympia, Wash.
50	1	b 450	Harold A. Clark.....	Chicago, Ill.....	1267 Elston Avenue.
51	3	130	Harold A. Clark.....	Miami, Fla.....	5838 Collins Avenue, Miami Beach Fla.
52	4	600	Norman B. Woolworth.....	New York, N. Y.....	485 Madison Avenue.
53	2	b 350	Paulette Goddard.....	Los Angeles, Calif.....	1416 North LaBrea Avenue, Hollywood, Calif.
54	1	70	Robert S. Mark.....	Detroit, Mich.....	Traction Building, Cincinnati, Ohio.
55	2	350	Ledyard W. Sargent.....	Boston, Mass.....	Wayland, Mass.
56	1	175	William K. Ryan.....	Washington, D. C.....	1061 Crescent Place.
57	3	b 130	A. R. Stephenson.....	Seattle, Wash.....	1101 Northlake Avenue.
58	1	75	R. T. Ireland, jr.....	Rockland, Me.....	Pemaquid Harbor, Me.

¹² Formerly ga. y. Frances Marie.
¹³ Formerly ga. y. Lolomi.
¹⁴ Formerly U. S. Navy ga. s. No. 2151.
¹⁵ Formerly ga. y. Clara.
¹⁶ Formerly U. S. Navy Hull No. 8316.
¹⁷ Formerly ga. y. Miss Tacoma.
¹⁸ Formerly ga. y. Helene.

¹⁹ Formerly ga. y. (a) Bilma III.
 (b) Querida.
²⁰ Formerly ga. y. Edna F. II.
²¹ Formerly ga. y. Matincus.
²² Formerly ga. y. (a) U. S. Navy S. C. No. 294.
 (b) Tenino.

Line No.	Official No.	Signal and radio-call letters	Rig	Name of yacht	Tonnage		Register dimensions			When built	Where built
					Gross	Net	Length	Breadth	Depth		
MOTOR YACHTS—Continued											
1	211427	KMGQ	Ga. s.	¹ Pandora III.....	34	27	57.5	13.7	6.2	1913	Camden, N. J.....
2	229936	KLWL	Ga. s.	² Panzola II.....	49	33	69.2	13.5	5.8	1930	Stamford, Conn.....
3	228738		Ol. s.	Paradise.....	24	19	43.0	11.7	5.7	1929	Keyport, N. J.....
4	228665	KMGR	Ol. s.	PARAGON.....	176	76	128.4	19.2	11.6	1929	Bath, Me.....
5	150994	KMGS	Ol. s.	Parthenia (composite)..... ^Δ	110	74	114.0	17.8	8.8	1903	Bristol, R. I.....
6	226457		Ol. s.	Pasado Manana.....	114	77	91.0	20.0	9.5	1927	Los Angeles, Calif.....
7	204518		Ga. s.	Pastime.....	66	45	83.6	16.2	5.8	1907	Baltimore, Md.....
8	225501		Ga. s.	³ Patheja.....	11	10	35.1	9.1	4.7	1925	Seattle, Wash.....
9	224072		Ga. s.	Patience.....	57	46	62.5	15.6	6.1	1924	New York, N. Y.....
10	229148		Ga. s.	⁴ Patolita.....	35	35	65.3	14.5	8.5	1929	Lemwerder, Germany.....
11	221609		Ga. s.	⁵ Patricia.....	27	21	60.5	12.0	3.6	1921	Stamford, Conn.....
12	223179		Ga. s.	Patricia.....	35	20	59.0	14.0	6.1	1923	Los Angeles, Calif.....
13	230227		Ga. s.	Patricia.....	19	13	48.0	11.7	5.5	1930	Brooklyn, N. Y.....
14	225749		Ga. s.	Patricia II.....	63	43	68.5	14.3	8.0	1926	Neponset, Mass.....
15	224814		Ga. s.	Patsey of Pickbourne.....	18	18	35.5	10.0	1.9	1925	Easton, Md.....
16	229559	KMGU	Ga. s.	Patsobei II.....	20	13	40.2	11.5	5.7	1930	Bayonne, N. J.....
17	227388		Ga. s.	⁶ Patsy.....	46	34	70.8	16.0	10.1	1928	Bristol, R. I.....
18	231502		Ga. s.	Patsy-Duff.....	8	7	28.9	9.1	4.3	1932	Bellingham, Wash.....
19	229787		Ga. s.	⁷ Patsylamb.....	18	15	44.8	10.7	5.1	1930	Port Clinton, Ohio.....
20	150867		Ga. s.	⁸ Paukewis.....	16	13	39.8	14.3	5.6	1900	South Boston, Mass.....
21	231952		Ga. s.	Paula.....	29	22	53.5	12.0	5.6	1932	New Orleans, La.....
22	226017		Ga. s.	⁹ Paula Louise.....	45	30	64.0	13.5	6.0	1926	Orillia, Canada.....
23	222564		Ga. s.	Pauline M.....	20	13	55.0	10.0	5.3	1922	New York, N. Y.....
24	232598		Ga. s.	Paulus II.....	21	16	43.9	11.5	5.6	1933	Wilmington, Del.....
25	27015		Ga. s.	¹⁰ Paxinosa.....	22	19	45.4	13.2	5.0	1893	Seattle, Wash.....
26	228274	KMGW	Ga. s.	Peacock III.....	49	33	69.2	13.5	5.8	1929	Stamford, Conn.....
27	209148		Ga. s.	Pearl.....	22	15	38.0	11.0	5.0	1911	Grand Rapids, Mich.....
28	220486		Ga. s.	Pearl Necklace.....	23	16	43.0	13.8	5.6	1920	Osterville, Mass.....
29	224941		Ga. s.	¹¹ Peer Gynt.....	25	17	62.4	11.4	5.4	1917	Christiania, Norway.....
30	224380	KMGX	Ol. s.	¹² Pegasus.....	190	129	110.3	21.5	10.4	1924	Morris Heights, N. Y.....
31	231884		Ol. s.	Pegasus.....	19	18	37.2	15.5	5.6		Unknown.....
32	232972		Ga. s.	Pegasus.....	24	23	38.5	12.0	2.4	1933	Monroe, La.....
33	224763		Ga. s.	¹³ Peg, N Doby.....	36	28	59.4	14.1	5.5	1925	Salisbury, Md.....
34	207719		Ga. s.	¹⁴ Peggus.....	19	17	45.0	10.2	5.4	1910	New York, N. Y.....
35	208610	KMGY	Ga. s.	¹⁵ Peggy.....	68	64	64.6	16.0	6.6	1911	Manitowoc, Wis.....
36	218671		Ga. s.	Peggy.....	16	13	44.4	10.6	4.5	1914	Ventnor, N. J.....
37	231085		Ga. s.	Peggy B.....	20	13	46.6	11.5	5.1	1931	East Hartford, Conn.....
38	229227		Ga. s.	Peggy O.....	19	13	44.4	11.3	5.6	1929	St. Helens, Oreg.....
39	232602	WBFX	Ga. s.	Peggy Ann.....	28	23	54.5	12.8	5.5	1933	Chicago, Ill.....
40	231052		Ga. s.	Peggy Anne.....	19	13	40.6	11.8	4.6	1931	Baldwin, N. Y.....
41	230216		Ga. s.	Peggy Jane II.....	21	19	44.8	10.7	5.1	1930	Port Clinton, Ohio.....
42	233011		Ga. s.	¹⁶ Peleg.....	21	14	46.5	10.3	5.5	1917	Norfolk, Va.....
43	222112		Ol. s.	Pelican.....	47	39	64.9	13.4	5.8	1922	Evansville, Ind.....
44	227666		Ga. s.	¹⁷ Pelican.....	28	19	54.0	12.0	5.8	1928	New York, N. Y.....
45	227704		Ga. s.	¹⁸ Pelican.....	20	13	40.2	11.5	5.7	1928	Bayonne, N. J.....
46	230869		Ga. s.	Pelican IV.....	19	16	51.3	10.1	4.3	1931	Seattle, Wash.....
47	222991		Ga. s.	¹⁹ Pamaro.....	24	20	52.5	14.1	8.9	1923	Neponset, Mass.....
48	230859		Ga. s.	Penelope.....	44	37	62.0	14.5	4.5	1931	Painesville, Ohio.....
49	231691		Ga. s.	Penelope II.....	57	38	64.3	15.5	7.1	1932	Mentor Harbor, Ohio.....
50	110654		Ga. s.	²⁰ Penguin.....	20	17	44.7	15.9	4.7	1884	Leesburgh, N. J.....
51	213561		Ga. s.	Penguin.....	23	18	57.4	11.0	5.9	1915	Camden, N. J.....
52	223863	KMIA	Ga. s.	Penguin.....	19	13	44.0	13.7	5.1	1924	Boston, Mass.....
53	227431		Ol. s.	Penguin.....	51	30	67.4	15.8	7.3	1923	Thomaston, Me.....
54	232430		Ga. s.	Penguin.....	8	7	29.8	10.2	5.2	1933	Olympia, Wash.....
55	233249		Ga. s.	Penguin.....	17	15	39.6	10.0	2.7	1934	Louisville, Ky.....
56	219150		Ga. s.	²¹ Pep.....	20	16	51.7	11.2	5.7	1919	New York, N. Y.....
57	223831		Ga. s.	²² Pepper.....	23	18	54.7	11.0	5.1	1924	Miami, Fla.....
58	228707		Ga. s.	Perigrine.....	13	11	34.8	8.9	5.0	1929	Seattle, Wash.....
59	225402	KMIC	Ga. s.	²³ Peregrine II.....	109	74	79.8	17.0	9.4	1926	New York, N. Y.....
60	216331		Ga. s.	Peter Pan.....	32	32	57.4	14.8	6.7	1918	Los Angeles, Calif.....
61	203318		Ga. s.	Petrel.....	33	32	56.0	15.3	7.5	1906	Detroit, Mich.....

¹ Formerly ga. y. Margo.
² Formerly ga. y. Geredna.
³ Formerly ga. y. Gilwin.
⁴ Formerly slip. y. Simba.
⁵ Formerly ga. y. D'Artagnan.
⁶ Formerly ga. y. Sheerness.
⁷ Formerly ga. y. {^a Scat.
^b Black Owl II.

⁸ Formerly {^a ga. s. Paukewis.
^b British sloop Paukewis.
⁹ Formerly ga. y. {^a Nancy II.
^b Nuala II.
¹⁰ Formerly ga. y. Xora
¹¹ Formerly Norwegian ga. s. Hogefos
¹² Formerly ga. y. {^a Janey III.
^b Rene.

Line No.	Crew	Horsepower	Name of owner	Home port	Address of owner
1	3	b 50	Thomas J. Carman	New York, N. Y.	22 Gordon Place, Freeport, L. I., N. Y.
2	3	600	Nicholas M. Schenck	do	1540 Broadway.
3	1	80	Genavieve M. Searle	do	Southold, N. Y.
4	10	700	Charles J. Davol	Providence, R. I.	69 Point Street.
5	13	160	Parthenia Corporation (N. Y.)	New York, N. Y.	41 East Forty-second Street.
6	3	200	Lee A. Phillips	Los Angeles, Calif.	Pacific Mutual Building.
7	2	190	William S. Hurff	Philadelphia, Pa.	Sewell, N. J.
8	2	40	Frank J. McHugh	Seattle, Wash.	1450 Elliott Avenue West.
9	4	120	James N. Henry	Providence, R. I.	184 Early Street.
10	2	b 110	Charles D. Wiman	Los Angeles, Calif.	c/o Deere & Co., Moline, Ill.
11	2	100	Wm. M. Francis	Wilmington, Del.	Du Pont Building.
12	2	150	R. J. Cope	Los Angeles, Calif.	665 South Highland Avenue.
13	1	760	Thomas Brown	Boston, Mass.	32 Onelda Street.
14	4	300	Edward L. Blackman	New York, N. Y.	61 Broadway.
15	1	15	W. Searles Rose	Baltimore, Md.	Easton, Md.
16	1	125	George W. van Benschoten	Providence, R. I.	195 Thayer Street.
17	5	b 50	John J. Raskob	Wilmington, Del.	Philadelphia Pike, Claymont, Del.
18	1	25	H. G. Sutherland	Bellingham, Wash.	720 Seventeenth Street.
19	2	300	Arthur H. Lamborn	New York, N. Y.	Upper Mountain Avenue, Montclair, N. J.
20	2	65	Harold S. Mayer	New Orleans, La.	817 Union Street.
21	2	180	Sigmund Odenhelmer	do	5225 St. Charles Avenue.
22	3	200	Frederick Wagner	Key West, Fla.	Key West, Fla.
23	3	300	Joseph Connelly, jr.	New York, N. Y.	81 Macon Street, Sayville, N. Y.
24	2	220	Paul Thompson	Philadelphia, Pa.	Haverford, Pa.
25	1	30	Llewellyn F. Marsh	Los Angeles, Calif.	6636 Hollywood-Boulevard.
26	3	1,200	Thomas C. Eastman	New York, N. Y.	120 Broadway.
27	2	28	Dalles (Fla.)	Miami, Fla.	R. F. D., Box 284, Little River Station, Fla.
28	2	60	Malcolm G. Chace, jr.	Providence, R. I.	77 Williams Street.
29	1	250	Isobel Dobbin Naame	Philadelphia, Pa.	15 North Indiana Avenue, Atlantic City, N. J.
30	12	b 400	Clifford Hemphill	New York, N. Y.	15 Broad Street.
31	2	b 12	Warren W. Krech	Los Angeles, Calif.	3842 Carnavon Way.
32	1	35	A. Milling Bernstein	Baton Rouge, La.	Monroe, La.
33	4	170	Georgeva Dobyne	Baltimore, Md.	Easton, Md.
34	1	30	Estate of Henry Esser	New York, N. Y.	Mount Vernon, N. Y.
35	3	b 40	Eleanor A. Allison	Philadelphia, Pa.	Wallingford, Pa.
36	2	150	Alphonse Pericat	do	719 Bartram Avenue, Collingdale, Pa.
37	1	400	Gordon W. Bonnette	Washington, D. C.	6820 Blair Road NW.
38	1	180	United Securities Co. (Wash.)	Seattle, Wash.	Skinner Building.
39	1	250	Frederick W. Janson	Chicago, Ill.	111 West Monroe Street.
40	2	120	Margaret A. Jacobs	New York, N. Y.	147 Grand Avenue, Baldwin, L. I., N. Y.
41	2	250	O. S. Anderson	Cleveland, Ohio	Lakewood, Ohio.
42	2	132	Frank Ambrose	New York, N. Y.	2144 Lexington Avenue.
43	1	60	Walter H. Girdler	Louisville, Ky	Logan and Goss Avenue.
44	2	200	Maxwell K. Reynolds	St. Augustine, Fla.	500 East Ridge Street, Marquette, Mich.
45	3	100	Dr. Ivy Albert Pelzman	Washington, D. C.	1835 Eye Street NW.
46	1	85	Bishop Peter T. Rowe	Juneau, Alaska	Mutual Life Building, Seattle, Wash.
47	3	24	H. D. Chater	New York, N. Y.	30 Broadway.
48	2	350	C. J. Allen	Cleveland, Ohio	Riverside Drive, Painesville, Ohio.
49	2	450	Richard Beymer	do	Stratford Road, Painesville, Ohio.
50	1	40	Theodore Sutter	New York, N. Y.	55 West Harwood Terrace, Palisades Park, N. J.
51	3	35	Edward W. Manahan	New Bedford, Mass.	280 Boylston Street, Boston, Mass.
52	1	b 140	E. John Lownes, jr.	Providence, R. I.	54 Wingate Road.
53	3	90	William T. Walker	Detroit, Mich	1304 Penobscot Building.
54	1	8	J. E. Jenkins	Seattle, Wash.	2064 East Bay Drive, Olympia, Wash.
55	1	75	Charles B. Walker	Louisville, Ky	3911 Vermont Avenue.
56	1	160	Homan Boats (N. Y.)	New York, N. Y.	Foot South Bayview Avenue, Amityville, L. I., N. Y.
57	3	400	Lucy B. Grimes	Miami, Fla.	Kramer Road, Dayton, Ohio.
58	1	b 110	Louis J. Brune	San Francisco, Calif.	1166 Holman Road, Oakland, Calif.
59	4	200	Edward Albert Rockwell	New York, N. Y.	40 Deepdene Road, Forrest Hills, N. Y.
60	2	b 50	George A. Zorb	Los Angeles, Calif.	608 South Highland Street.
61	1	40	Lars Jacobsen	Detroit, Mich	General Motors Building.

13 Formerly ga. y. Dreamer II.
 a Audwin.
 14 Formerly ga. y. b Irene.
 c Lady Evelyn
 14 Formerly ga. y. Marigold.
 15 Formerly U. S. N. st. s. No. 4293.
 17 Formerly ga. y. Edithia II.
 18 Formerly ga. y. Regardless.

19 Formerly ga. y. a Mary Rose.
 b Peggy.
 20 Formerly sch. Reble and Ella.
 21 Formerly ga. y. Galatea.
 a Beth Anne
 22 Formerly ga. y. b Nena.
 c J. I. M.
 23 Formerly ga. y. a Royono.
 b Hedcalca.

Line No.	Official No.	Signal and radio-call letters	Rlg	Name of yacht	Tonnage		Register dimensions			When built	Where built
					Gross	Net	Length	Breadth	Depth		
MOTOR YACHTS (Continued)											
1	220304		Ol. s.	Petrel.....	39	26	54.8	14.2	7.0	1920	Columbia City, Oreg.....
2	228927		Ga. s.	Petrel.....	22	15	48.7	10.8	5.4	1929	Los Angeles, Calif.....
3	224700		Ga. s.	Petrel II.....	32	21	53.0	13.0	6.4	1925	Bayonne, N. J.....
4	224020		Ga. s.	¹ Phantasy.....	47	32	68.0	13.0	6.3	1924	Hemelingen, Germany.....
5	226306		Ga. s.	Phantom.....	24	16	57.7	10.6	6.0	1927	New York, N. Y.....
6	226769		Ga. s.	Phantom.....	32	27	55.1	14.0	5.9	1927	Los Angeles, Calif.....
7	224812	KMID	Ga. s.	² Phantom.....	43	29	68.0	12.5	6.5	1925	Neponset, Mass.....
8	230146		Ga. s.	³ Phantom.....	29	19	53.2	14.0	6.4	1930	Brooklyn, N. Y.....
9	230927		Ga. s.	Phantom.....	10	9	34.4	9.1	5.1	1931	Seattle, Wash.....
10	231400		Ga. s.	Philly-Jim.....	21	19	44.1	10.9	5.5	1931	Oakland, Calif.....
11	232235		Ga. s.	⁴ Phween.....	21	19	44.8	10.7	5.1	1933	Port Clinton, Ohio.....
12	229517		Ga. s.	⁵ Phyllis-Joan.....	18	12	37.5	10.3	5.1	1930	Keyport, N. J.....
13	225400	WMDP	Ol. s.	⁶ PIA.....	157	107	90.8	20.0	9.2	1926	Long Island City, N. Y.....
14	23080		Ga. s.	Pilgrim.....	16	11	54.6	9.6	3.0	1923	Alexandria Bay, N. Y.....
15	231593		Ol. s.	Pilgrim.....	73	51	75.7	20.7	9.8	1932	Boothbay Harbor, Me.....
16	225758	KMIF KMOP	Ga. s.	Pilgrim II.....	118	107	84.8	18.0	6.2	1926	Camden, N. J.....
17	223793		Ga. s.	Pindo.....	31	21	53.0	13.0	6.4	1924	Bayonne, N. J.....
18	150651		Ga. s.	⁷ Pinta.....	100	59	92.6	24.4	9.8	1893	Essex, Mass.....
19	225509		Ga. s.	⁸ Pinta.....	22	16	45.5	14.5	7.6	1926	Thomaston, Me.....
20	230654		Ga. s.	Pinta.....	11	9	36.9	9.2	4.4	1931	Benton Harbor, Mich.....
21	213913	KMIG	Ga. s.	⁹ Pioneer.....	209	172	111.7	22.0	6.1	1916	Camden, N. J.....
22	222206		Ga. s.	Pippin.....	20	14	54.7	10.0	5.2	1922	New York, N. Y.....
23	218479		Ga. s.	¹⁰ Pirate.....	47	39	71.4	13.5	6.3	1919	do.....
24	231279		Ga. s.	Pitt.....	25	17	43.0	12.5	7.3	1931	Sturgeon Bay, Wis.....
25	229880		Ol. s.	Pitzi.....	25	23	49.6	13.7	7.5	1930	South Bristol, Me.....
26	229867	KQQA	Ol. s.	PLACIDA.....	502	282	169.4	26.5	14.5	1930	Bath, Me.....
27	228282		Ga. s.	Playdays II.....	21	19	44.8	10.7	5.1	1929	Port Clinton, Ohio.....
28	224005		Ga. s.	Playtime.....	26	13	42.8	12.7	5.9	1924	New Orleans, La.....
29	227205		Ga. s.	Plefares.....	75	51	78.9	14.4	6.7	1928	New York, N. Y.....
30	211140	KMIJ	Ga. s.	¹¹ Pleione.....	33	29	57.0	14.5	9.2	1913	Bristol, R. I.....
31	206952		Ga. s.	Pointer.....	18	12	46.0	12.4	5.2	1911	Chicago, Ill.....
32	200001	KMIJ KMIK	Ga. s.	¹² Polaris.....	29	25	58.3	15.4	6.6	1903	Bristol, R. I.....
33	215340		Ga. s.	Polly.....	47	22	77.2	14.0	6.1	1917	Wiscasset, Me.....
34	228760		Ga. s.	Polly-Jane.....	12	11	32.6	9.2	4.1	1929	Seattle, Wash.....
35	136492	KMIL KMIM	Ga. s.	¹³ Polyanthus.....	38	35	78.0	13.6	7.9	1895	Bristol, R. I.....
36	226666		Ga. s.	Pomander III.....	75	51	81.7	16.1	7.0	1927	Boston, Mass.....
37	227436		Ga. s.	¹⁴ Pompano.....	22	15	49.3	13.1	6.6	1928	Fairhaven, Mass.....
38	222298		Ga. s.	Pom Pom.....	23	19	37.6	12.9	4.7	1921	Tampa, Fla.....
39	226795		Ga. s.	¹⁵ Ponjola.....	17	9	45.8	12.4	7.0	1927	Boothbay Harbor, Me.....
40	207271	KMIN	Ga. s.	¹⁶ Porpoise.....	36	25	70.6	13.0	5.7	1910	Baltimore, Md.....
41	209943		Ol. s.	¹⁷ Portola.....	56	49	84.0	15.6	6.0	1911	Port Chester, N. Y.....
42	226020	KMIO	Ga. s.	¹⁸ Poseidon.....	31	28	54.6	15.0	8.9	1926	City Island, N. Y.....
43	226900		Ga. s.	¹⁹ Prador.....	29	20	53.0	12.7	4.8	1927	Bay City, Mich.....
44	213107		Ga. s.	²⁰ President II.....	36	24	55.6	14.3	6.7	1915	Gig Harbor, Wash.....
45	223224	KMIP KLKL	Ga. s.	Primrose IV.....	17	11	44.4	13.2	7.3	1923	Friendship, Me.....
46	136806		Ga. s.	²¹ Princess.....	50	34	84.0	13.7	5.2	1900	Bristol, R. I.....
47	227176	WOFM	Ol. s.	Principia.....	115	78	87.2	18.3	9.4	1928	Seattle, Wash.....
48	222442		Ga. s.	Priscilla.....	35	10	63.0	12.6	4.3	1922	Bay City, Mich.....
49	222952	KMIQ KMIR	Ga. s.	²² Priscilla.....	59	51	82.2	16.5	7.3	1923	Camden, N. J.....
50	223004		Ga. s.	Priscilla.....	31	21	53.0	13.0	6.4	1923	Bayonne, N. J.....
51	225707		Ga. s.	Priscilla.....	37	25	57.0	13.5	5.1	1926	Milwaukee, Wis.....
52	225737		Ga. s.	Priscilla II.....	41	33	70.2	12.4	4.5	1926	Salisbury, Md.....
53	210188		Ga. s.	Priscilla III.....	21	16	60.0	10.0	4.8	1909	Clayton, N. Y.....

¹ Formerly ga. y. {
a Lapwing.
b Peacock.
c Shooting Star.
² Formerly ga. y. {
a Frolic II.
b Maxine.
³ Formerly ga. y. Greyhound.
⁴ Formerly ga. y. Mary Lou.
⁵ Formerly ga. y. Maureen.
⁶ Formerly ol. y. {
a Alpha.
b Rosinco II.

⁷ Formerly ga. y. {
a Homera.
b Ada S.
c Suzanne II.
d Three's a Crowd.
e Nittanaus.
⁸ Formerly ga. y. Nicanor.
⁹ Formerly ga. y. Palsades.
¹⁰ Formerly ga. y. {
a Georgena II.
b Kathryn.
c Bluebell.
d Kathryn.
¹¹ Formerly ga. y. Peerless.

Line No.	Crew	Horsepower	Name of owner	Home port	Address of owner
1	2	b 70	Richard I. Stewart.....	Los Angeles, Calif.....	1711 East Bay Front, Balboa, Calif.
2	2	b 270	Hoyt M. Lelsure.....	do.....	611 North Roxbury Drive, Beverly Hills, Calif.
3	3	80	Phillemon Dickensen.....	Philadelphia, Pa.....	1426 Walnut Street.
4	5	300	Rosamond A. Ullizio.....	do.....	Clementon, N. J.
5	2	360	H. N. Slater.....	New York, N. Y.....	361 Broadway.
6	2	b 175	Sierra Investment Co. (Calif.).....	Los Angeles, Calif.....	137 West First Street, Long Beach, Calif.
7	3	700	F. T. Bedford.....	Bridgeport, Conn.....	Greens Farms, Conn.
8	2	1,050	James Cardosa.....	Providence, R. I.....	c/o Harry Nichols, 84 Blackmore Street East Greenwich, R. I.
9	1	75	Leo O. Cox.....	Seattle, Wash.....	202 Twelfth Avenue, North.
10	1	180	F. J. McQuaid.....	San Francisco, Calif.....	209 Post Street.
11	1	b 300	Paul W. Soller.....	Detroit, Mich.....	2432 West Boston Boulevard.
12	1	180	Joseph Cohen.....	Philadelphia, Pa.....	89 Powell Road, Springfield, Pa.
13	6	250	George L. Batchelder.....	Miami, Fla.....	50 State Street, Boston, Mass.
14	1	180	Anne I. Laughlin.....	Cape Vincent, N. Y.....	Alexandria Bay, N. Y.
15	2	80	Donald C. Starr.....	Boston, Mass.....	89 Pinckney Street.
16	8	300	William M. Elkins.....	Philadelphia, Pa.....	Land Title Building.
17	2	80	E. Sinclair.....	New York, N. Y.....	400 East Fifty-second Street.
18	3	48	Rudolph W. Treder.....	Milwaukee, Wis.....	8330 North Division Road.
19	1	32	Joseph S. Carreau.....	New York, N. Y.....	63 Wall Street.
20	2	300	Francis H. French.....	Duluth, Minn.....	c/o H. G. Roberts, Ranier, Minn.
21	6	b 300	Edward W. Coppage.....	New York, N. Y.....	105 North Thirty-first Avenue, Longport, N. J.
22	2	500	George A. Ellis, jr.....	do.....	61 Broadway.
23	3	400	John R. Hearst.....	do.....	c/o Hearst International Cosmopolitan Eighth Avenue and Fifty-seventh Street.
24	2	b 85	George W. Pittenger.....	Milwaukee, Wis.....	Sturgeon Bay, Wis.
25	2	30	Charles T. Russel.....	New York, N. Y.....	115 East Fifty-third Street.
26	23	950	Harry G. Haskell.....	Wilmington, Del.....	Dupont Building.
27	1	200	Daniel A. Read.....	Hartford, Conn.....	441 Wolcott Hill Road, Weathersfield, Conn.
28	4	50	C. J. Gambel.....	New Orleans, La.....	749 South Peter Street.
29	3	600	G. Lester Parsons.....	New York, N. Y.....	110 Williams Street.
30	5	b 50	Joseph V. Santry.....	Salem, Mass.....	Marblehead, Mass.
31	1	46	William C. Hatch.....	Chicago, Ill.....	Harvey, La.
32	3	b 80	Wade Stiles.....	Miami, Fla.....	3933 Poinciana Avenue.
33	3	b 230	Nina Allen.....	New York, N. Y.....	150 49 Thirty-fifth Avenue, Flushing, N. Y.
34	1	35	M. H. Fisher.....	Tacoma, Wash.....	3402 North Thirty-first Street.
35	3	50	Florence Bailey.....	New York, N. Y.....	Northport, L. I., N. Y.
36	5	350	Bertram B. Conrad.....	New Bedford, Mass.....	473 Chestnut Hill.
37	1	100	Gifford K. Simonds.....	Boston, Mass.....	274 Beacon Street.
38	2	20	Frederick W. Chesebrough.....	Miami, Fla.....	186 Southeast Eighth Street, Brickell Apartments.
39	1	15	James R. Lowe.....	New York, N. Y.....	383 Park Avenue.
40	3	b 100	Ogden Reid.....	do.....	Tribune Building.
41	4	b 150	C. U. Whifen.....	Los Angeles, Calif.....	936 South Hope Street.
42	1	65	Thomas J. Watson.....	New York, N. Y.....	778 Park Avenue.
43	3	300	Pratt D. Phillips.....	Crisfield, Md.....	Salisbury, Md.
44	1	50	Casper S. Spangler.....	Seattle, Wash.....	c/o General Electric X-Ray Corporation.
45	1	15	Frank A. Poor.....	Boston, Mass.....	202 Atlantic Avenue, Swampscott, Mass
46	1	200	W. L. Gilmore.....	Erie, Pa.....	Box 37, Meadville, Pa.
47	4	250	L. A. McComber.....	Seattle, Wash.....	4700 University Way.
48	2	350	Woodville Lime Products Co. (Ohio).....	Toledo, Ohio.....	2140 Jefferson Avenue.
49	3	b 74	R. M. Barwise.....	New York, N. Y.....	450 West Twenty-fourth Street.
50	1	90	Louis E. Lamborn.....	Baltimore, Md.....	McDonogh, Md.
51	3	b 260	S. F. Shattuck.....	Milwaukee, Wis.....	Neesah, Wis.
52	2	180	H. L. Rice.....	Port Huron, Mich.....	902 Margate Terrace, Chicago, Ill.
53	2	100	O. J. Holland.....	Miami, Fla.....	1661 Alton Road.

12 Formerly ^a slp. y. Irollita.
^b slp. y. Polaris.
^c ga. s. Priscilla.
 13 Formerly ga. y. Eugenia.
^a Bluebill.
^c Katharine IV.
 14 Formerly ga. y. Sea Dream.
 15 Formerly ga. y. Freelance.
^a Editha.
^b Clorita.
 17 Formerly ga. y. ^c Seabee.
^d Donosarri.
^e Gentry.

15 Formerly ga. y. ^a Mytoy.
^b Pinabel.
 19 Formerly ga. y. ^a Alraja II.
^b Arthona.
 20 Formerly ^a ga. s. President II.
^b British ga. s. President II.
 21 Formerly ^a st. y. Eugenia.
^b st. y. Empress.
 22 Formerly ga. y. ^a Emska.
^b Marylin IV.

Line No.	Official No.	Signal and radio-call letters	Rig	Name of yacht	Tonnage		Register dimensions			When built	Where built
					Gross	Net	Length	Breadth	Depth		
MOTOR YACHTS—Continued											
1	228590	KLNZ	Ga. s.	Pris-Ell II.....	20	13	40.2	11.5	5.7	1929	Bayonne, N. J.
2	229619	WLFT	Ga. s.	Privateer.....	25	22	53.8	14.6	7.2	1929	Crittenden, Va.
3	226416		Ga. s.	² Producer.....	20	17	44.6	10.7	5.2	1927	Port Clinton, Ohio
4	229749	KMIS	Ga. s.	Pronto.....	26	19	52.8	12.4	5.9	1930	Southwest Harbor, Me.
5	229265		Ga. s.	Prosit.....	26	23	52.8	11.5	4.2	1929	Vegesack, Germany
6	230644	KMIV	Ol. s.	PURITAN.....	101	81	102.0	21.9	11.5	1931	Groton, Conn.
7	220412		Ga. s.	Pythagoras.....	23	16	48.4	12.2	5.3	1916	Wilmington, Del.
8	150796		Ga. s.	Pythou.....	21	17	44.7	15.6	5.5	1898	Brooklyn, N. Y.
9	223914		Ga. s.	Quascilla.....	16	13	38.2	12.7	6.1	1924	Seattle, Wash.
10	228072	WGDD	Ol. s.	QUEEN ANNE..... ^(a)	475	179	168.0	27.0	14.0	1928	Kiel, Germany
11											
12	207589	KMIW	Ga. s.	³ Queen Mab (composite)...	63	49	62.8	17.8	11.4	1910	Bristol, R. I.
13	214919		Ga. s.	Querida M.....	21	19	44.5	12.0	5.2	1917	Atlantic City, N. J.
14	222403		Ga. s.	Quest.....	42	19	61.5	14.1	6.9	1922	Los Angeles, Calif.
15	227572		Ga. s.	⁴ Quest.....	30	20	47.2	12.6	6.1	1928	Milford, Del.
16	233717		Ga. s.	Quest III.....	26	18	45.5	13.1	5.5	1935	Osterville, Mass.
17	228132		Ga. s.	Question II.....	17	14	42.3	13.0	4.1	1928	Bena, Va.
18	230306		Ga. s.	Quetzalcoatl.....	24	16	53.5	11.5	6.4	1930	New York, N. Y.
19	214729	KMIX	Ga. s.	Quicksilver.....	20	7	50.9	10.0	5.1	1916	Madisonville, La.
20	224915		Ga. s.	Quiri.....	16	11	48.1	9.7	5.1	1917	Milwaukee, Wis.
21	229185	WGFI	Ol. s.	Quissetta.....	100	68	90.2	18.7	7.4	1929	Stamford, Conn.
22	223923	KMIY	Ga. s.	⁵ Quita.....	26	17	52.3	14.0	7.8	1924	Salisbury, Md.
23	228596		Ga. s.	Qui Vive.....	18	12	46.0	11.2	5.1	1929	Clason Point, N. Y.
24	233440		Ga. s.	RO.....	29	19	48.5	12.6	6.1	1934	Bayonne, N. J.
25	230044		Ga. s.	⁶ Radiant.....	31	21	57.8	12.7	4.5	1930	Neponset, Mass.
26	230829		Ga. s.	⁷ Radiant.....	16	12	44.8	10.7	5.1	1931	Port Clinton, Ohio
27	223569	KMIZ	Ol. s.	Radio.....	131	62	97.1	24.6	13.5	1924	Essex, Mass.
28	229742	KLYY	Ga. s.	⁸ Radol.....	38	31	54.9	13.0	6.2	1930	Bayonne, N. J.
29	229239		Ga. s.	Raider.....	24	16	48.0	12.0	5.5	1929	New York, N. Y.
30	220074		Ga. s.	Rainbow.....	44	30	70.6	13.8	6.7	1920	San Pedro, Calif.
31	222288		Ga. s.	⁹ Rainbow.....	20	20	45.0	14.8	8.9	1910	White Haven, Nova Scotia.
32	230238		Ga. s.	Rainbow.....	7	6	27.6	9.0	4.4	1930	Seattle, Wash.
33	222735		Ga. s.	Rainbow II.....	25	15	53.8	12.0	4.5	1923	Trenton, Mich.
34	228365	KMJA	Ga. s.	Rainier.....	20	13	40.2	11.5	5.7	1929	Bayonne, N. J.
35	225849		Ga. s.	¹⁰ Rajak.....	22	15	48.4	11.6	5.7	1928	Los Angeles, Calif.
36	221108		Ga. s.	Ralph M.....	13	11	35.1	9.8	3.3	1920	Waterman, Wash.
37	203929	KMJC	Ga. s.	¹¹ Ramallah (composite)...	49	29	67.8	18.8	10.3	1907	Bristol, R. I.
38	221165		Ga. s.	Rami.....	40	31	66.8	13.0	6.3	1921	Quincy, Mass.
39	220003	KMJE	Ga. s.	¹² RAMONA.....	126	101	98.0	23.5	15.5	1920	Bristol, R. I.
40	222157	KMJF	Ol. s.	¹³ RAMONA.....	495	214	169.1	24.0	13.1	1922	Newport News, Va.
41	111461	KMJG	Ga. s.	Rampant.....	38	36	65.0	13.6	6.0	1903	Bridgeport, Conn.
42	228610		Ga. s.	Randa.....	24	20	45.9	11.6	5.6	1929	College Point, N. Y.
43	212407		Ga. s.	Ranger.....	48	44	67.0	17.2	8.2	1914	Manitowoc, Wis.
44	218641		Ga. s.	Ranger.....	21	17	50.8	11.0	5.0	1919	do
45	228956		Ga. s.	Ranger.....	18	14	44.6	12.6	6.8	1929	Shelburne, N. S.
46	232660		Ga. s.	Ranger II.....	17	14	48.4	14.0	4.7	1933	Dorchester, N. J.
47	228501		Ga. s.	Rascal.....	21	14	49.8	12.0	5.2	1929	Port Washington, N. Y.
48	226971		Ga. s.	Rassino II.....	33	15	60.2	13.7	5.6	1927	San Diego, Calif.
49	233096		Ga. s.	Raymar III.....	20	17	43.5	11.0	4.9	1934	Bay City, Mich.
50	228954	WDFQ	Ol. s.	REALITY.....	62	42	71.8	15.0	7.4	1929	Manitowoc, Wis.
51	226321		Ga. s.	¹⁴ Recapture.....	21	14	50.0	11.0	5.4	1927	Red Bank, N. J.
52	227168		Ga. s.	Recess.....	35	22	42.5	13.8	7.7	1927	Patterson, La.
53	228667		Ga. s.	Recess.....	21	19	44.8	10.7	5.1	1929	Port Clinton, Ohio
54	231786		Ga. s.	Recess II.....	16	12	44.8	10.7	5.1	1932	do
55	211899		Ga. s.	Recreation.....	36	25	61.8	15.0	4.4	1913	Jacksonville, Fla.
56	210397		Ga. s.	¹⁵ Red Arrow.....	17	16	40.0	13.8	4.6	1910	Detroit, Mich.
57	227450		Ga. s.	Red Feather II.....	28	20	44.4	12.0	6.2	1928	Erie, Pa.
58	219926	KLZF	Ga. s.	¹⁶ Red Jacket.....	22	18	50.0	14.2	6.8	1920	Seattle, Wash.
59	230939		Ga. s.	Red Wing.....	10	8	29.7	9.3	4.5	1931	Gig Harbor, Wash.
60	201974		Ga. s.	¹⁷ Rednav.....	21	14	51.3	11.6	5.1	1905	Northport, N. Y.
61	228891		Ga. s.	Regardless.....	29	23	51.8	12.0	5.9	1929	Wilmington, Del.

¹ Formerly ga. y. Avian.
^a Linore.
² Formerly ga. y. ^b Majada.
 Hi-Bali II.
³ Formerly sch. y. Vagrant.

⁴ Formerly ga. y. ^a Zenith.
^b Wreckless.
⁵ Formerly ol. y. ^a Spindrift.
^b Elfreda.
^c Spindrift.
⁶ Formerly ga. y. Beeline.

Line No.	Crew	Horsepower	Name of owner	Home port	Address of owner
1	1	b 160	Walter E. Turner.....	New London, Conn.	172 Washington Street, Norwich, Conn.
2	2	35	T. F. Schneider, jr.....	Washington, D. C.	1025 Fifteenth Street.
3	1	170	R. H. Hanners.....	Detroit, Mich.	St. Louis, Mich.
4	2	580	Edward J. Abbott.....	Boston, Mass.	Wilton, N. H.
5	2	220	John H. Ricketson, jr.....	Pittsburgh, Pa.	931 Ridge Avenue.
6	7	150	Harry J. Bauer.....	Los Angeles, Calif.	1220 Hillcrest Avenue, Pasadena, Calif.
7	2	80	Howard L. Lippincott.....	Philadelphia, Pa.	7 Morgan Avenue, Palmyra, N. J.
8	1	18	Norvin H. Rieser.....	New York, N. Y.	115 Central Park West.
9	2	b 30	Roland W. Reticker.....	Los Angeles, Calif.	339 North Maple Drive, Beverly Hills, Calif.
10	24	750	Alexander D. Thayer.....	New York, N. Y.	1400 South Penn Square, Philadelphia, Pa.
11	5	40	Horace Binney.....	Newport, R. I.	12 LeRoy Avenue.
12	1	40	E. W. Waldron.....	Baltimore, Md.	1009 Winding Way, Poplar Hill.
13	2	125	Wilmington Transportation Co. (Calif.).....	Los Angeles, Calif.	Catalina Terminal, Wilmington, Calif.
14	2	35	Thorwald Gregersen.....	New York, N. Y.	424 Madison Avenue, c/o W. M. Eldredge.
15					Osterville, Mass.
16	1	290	Crosby Yacht Building and Storage Co. (Mass.).....	New Bedford, Mass.	
17	2	35	W. P. Hulbert.....	Washington, D. C.	Middleburg, Va.
18	2	1,080	William J. Butler.....	Boston, Mass.	Dorchester, Mass.
19	2	b 300	John L. Diasselliss.....	New Orleans, La.	2525 South Carrollton Avenue.
20	2	150	Howard C. Mayer.....	Philadelphia, Pa.	235 West Olney Avenue.
21	4	300	W. Leonard Shearer, jr.....	Boston, Mass.	81 Arlington Street.
22	2	28	Geo. Woodward, jr.....	Philadelphia, Pa.	8013 Navajo Street, Chestnut Hill.
23	1	260	Fred N. Bushnell.....	Salem, Mass.	Marblehead Neck, Marblehead, Mass.
24	1	250	Elizabeth O. Rumbough.....	New York, N. Y.	Lloyd's Neck, Huntington, L. I., N. Y.
25	2	400	Walter Lagemann.....	do.	1 West Seventy-second Street.
26	2	400	Clifford R. Hendrix.....	do.	East Hampton, L. I., N. Y.
27	5	b 120	Morgan Adams (Calif.).....	Los Angeles, Calif.	626 South Spring Street.
28	2	250	George D. Clews.....	New York, N. Y.	Shelter Island, N. Y.
29	1	400	Anton E. Walbridge.....	do.	1 Wall Street.
30	2	b 270	T. Highee Embry.....	Los Angeles, Calif.	1006 North Beverly Drive, Beverly Hills, Calif.
31	1	15	Paul M. Lockwood.....	New York, N. Y.	Short Hills, N. J.
32	1	10	Harry Gordon.....	Tacoma, Wash.	6610 First Avenue South, Seattle, Wash.
33	1	180	George A. Newmann.....	Detroit, Mich.	1236 Marquette Drive.
34	1	125	Robert H. Hibbard.....	New York, N. Y.	140 Waverly Place.
35	10	b 200	Claude A. Baker.....	Los Angeles, Calif.	1943 Hillcrest Drive.
36	1	20	R. T. Dilworth.....	Seattle, Wash.	Box 3068.
37	3	50	R. H. I. Goddard.....	Providence, R. I.	66 Power Street.
38	4	450	Edgar H. Foss.....	Port Huron, Mich.	Rarroll Road, Bay City, Mich.
39	10	b 130	Floy E. Rohl.....	Los Angeles, Calif.	4351 Alhambra Avenue.
40	21	1,000	John W. Hubbard.....	Pittsburgh, Pa.	313 Sixth Avenue.
41	1	25	George B. Chase.....	Tampa, Fla.	7311 Burlington Avenue, St. Petersburg, Fla.
42	1	b 200	William Arthur Winterbottom.....	New York, N. Y.	Gardiner Street, Bayside, Long Island, N. Y.
43	2	b 50	R. B. Brown.....	Milwaukee, Wis.	2014 East Lafayette Place.
44	3	300	C. M. Dow.....	Houston, Tex.	Milam and Walker Streets.
45	1	50	Lewis E. Tift.....	Gloucester, Mass.	Cambridge Avenue.
46	2	40	Maxwell B. Clark.....	New York, N. Y.	Rashmore Avenue, Mamaroneck, N. Y.
47	1	b 550	Amos Harker.....	do.	48 East Thirty-eighth Street, Bayonne, N. J.
48	1	120	Frank Willis Hutchings.....	Los Angeles, Calif.	456 South Oxford Street.
49	2	b 135	Edmund H. Wilcox.....	Detroit, Mich.	16558 Westmoreland Road.
50	2	b 150	Karl Nibecker.....	Philadelphia, Pa.	3400 Aramingo Avenue.
51	1	200	Preston Sturges.....	New York, N. Y.	603 Fifth Avenue.
52	2	60	Warner S. Watkins.....	Mobile, Ala.	Woodward Building, Birmingham, Ala.
53	1	200	R. C. Mahon.....	Detroit, Mich.	8650 Mt. Elliott Avenue.
54	1	225	T. C. Lawless.....	New Orleans, La.	6511 West End Boulevard.
55	2	90	J. D. Henderson.....	Pensacola, Fla.	Bagdad, Fla.
56	1	12	The Foc'sle (Ill.).....	Chicago, Ill.	123 Keeney Street, Evanston, Ill.
57	1	130	E. T. Affleck.....	Toledo, Ohio.	2316 Meadowwood Drive.
58	1	b 40	Frank M. Prothero.....	Seattle, Wash.	R. F. D. 2, Oak Harbor, Wash.
59	1	35	Michael Skansle.....	Tacoma, Wash.	Gig Harbor, Wash.
60	2	40	Thomas Scherer.....	New York, N. Y.	Thomas Place, Bellmore, N. Y.
61	2	b 350	Lyon-Tuttle Corporation (N. Y.).....	do.	285 King Street, City Island, N. Y.

1 Formerly ga. y. Obie.
 2 Formerly ga. y. Josephine.
 3 Formerly ga. y. Dariel.
 4 Formerly ga. y. Peggy-Lou.
 5a Istalena.
 11 Formerly sch. y. b Irolita.

12 Formerly ga. y. Ohonkara.
 13 Formerly ga. y. Dolphin.
 14 Formerly ga. y. Relax.
 15 Formerly ga. y. Zigzag.
 16 Formerly ga. y. Katedna.
 17 Formerly ga. y. White Crow.

Line No.	Official No.	Signal and radio-call letters	Rig	Name of yacht	Tonnage		Register dimensions			When built	Where built
					Gross	Net	Length	Breadth	Depth		
MOTOR YACHTS—Continued											
1	226370		Ol. s.	Regina.....	41	5	58.6	17.8	3.7	1927	Valparaiso, Fla.....
2	231123		Ga. s.	Rejoice.....	24	22	48.1	13.9	8.0	1931	San Francisco, Calif.....
3	213901		Ga. s.	Reliance.....	21	13	47.6	17.5	3.6	1916	Morehead City, N. C.....
4	230695		Ga. s.	Reliance.....	33	30	42.8	18.2	6.4	1931	Balboa Island, Calif.....
5	223799	KMGO	Ol. s.	RELLIMPA.....	184	92	113.7	18.7	10.1	1924	Bath, Me.....
6	206868	KMJJ	Ga. s.	Remlik III.....	64	40	77.4	14.0	6.4	1911	South Boston, Mass.....
7	231933		Ga. s.	Renba.....	37	25	58.6	13.4	7.1	1932	Scituate, Mass.....
8	233449		Ga. s.	Rendezvous.....	19	18	32.6	10.0	2.1	1924	Stillwater, Minn.....
9	233785	WNFL	Ol. s.	Rendezvous.....	32	27	47.0	14.6	7.9	1935	San Francisco, Calif.....
10	229295	WQDR	Ol. s.	RENE.....	945	402	206.5	34.2	16.8	1930	Wilmington, Del.....
11	228657		Ga. s.	RENE.....	21	19	44.8	10.7	5.1	1929	Port Clinton, Ohio.....
12	223952		Ol. s.	RENMAR.....	135	60	97.5	18.6	8.0	1924	Bay City, Mich.....
13	211719		Ga. s.	RENOMA.....	35	30	54.5	15.0	5.3	1913	Greenport, N. Y.....
14	228910		Ga. s.	Renwar.....	23	19	45.5	13.8	6.2	1929	Onset, Mass.....
15	208050	KMJK	Ga. s.	Reola.....	33	31	55.5	12.5	5.5	1910	New York, N. Y.....
16	225764		Ol. s.	REOMAR IV.....	250	170	123.4	21.6	11.0	1928	Bay City, Mich.....
17	232901		Ga. s.	Repajo II.....	23	20	47.6	11.9	5.3	1933	Point Pleasant, N. J.....
18	207901	KMJL	Ga. s.	Reposado.....	95	65	92.0	17.0	8.1	1910	Seattle, Wash.....
19	203308		Ga. s.	Resolute.....	19	15	41.2	12.7	6.2	1906	Bridgeport, Conn.....
20	221261	KMJM	Ga. s.	Restless.....	22	17	53.9	11.0	4.9	1921	Milwaukee, Wis.....
21	229411		Ga. s.	Restless.....	21	16	43.9	11.5	5.6	1930	Wilmington, Del.....
22	233317		Ga. s.	Restless.....	36	29	51.2	14.8	8.9	1934	Brooklyn, N. Y.....
23	224820		Ga. s.	Restless II.....	24	20	47.9	12.0	4.8	1925	Neponset, Mass.....
24	225998		Ga. s.	Restless II.....	58	39	79.8	14.8	5.4	1926	Bay City, Mich.....
25	219580		Ga. s.	Reta Laura.....	18	6	52.7	10.5	5.3	1920	Los Angeles, Calif.....
26	231771		Ga. s.	Retriever.....	11	7	37.2	9.6	4.7	1923	Philadelphia, Pa.....
27	225034		Ga. s.	Revelation.....	30	20	50.5	13.1	7.2	1925	Norfolk, Va.....
28	212299	KMJN	Ga. s.	Reveler.....	40	33	59.3	14.9	6.1	1914	Port Republic, N. J.....
29	229017		Ga. s.	Reverie.....	13	9	50.0	8.6	4.2	1920	Stamford, Conn.....
30	233026		Ga. s.	Reverie.....	49	33	71.6	13.6	7.7	1925	Seattle, Wash.....
31	233826	WNFQ	Ga. s.	Reverie.....	29	19	48.5	12.6	6.1	1935	Bayonne, N. J.....
32	203232	KMJO	Ga. s.	Revonah.....	22	17	53.7	11.2	4.9	1906	do.....
33	223236		Ol. s.	Rex.....	18	15	39.8	10.9	4.9	1931	Boston, Mass.....
34	227857		Ga. s.	Rex II.....	20	13	43.2	11.3	5.2	1928	Baltimore, Md.....
35	229190		Ga. s.	Reynard.....	46	31	72.5	12.8	6.4	1929	New York, N. Y.....
36	226843	KMJP	Ol. s.	Rhea III.....	128	81	97.0	18.5	9.8	1927	Chicago, Ill.....
37	229794		Ol. s.	Rhine.....	41	36	62.7	16.8	9.5	1930	Boston, Mass.....
38	222919		Ga. s.	Rhodod.....	46	34	66.1	18.4	9.3	1923	East Boothbay, Me.....
39	201708		Ga. s.	Ricci.....	18	14	54.6	10.5	5.3	1905	New York, N. Y.....
40	225746		Ga. s.	Richard G.....	23	16	48.1	12.5	4.3	1906	Baltimore, Md.....
41	214251		Ga. s.	Richard S.....	11	9	40.6	8.4	3.7	1916	Winslow, Wash.....
42	225641		Ga. s.	Richelleu.....	66	45	78.0	14.5	8.1	1928	New York, N. Y.....
43	214064		Ga. s.	Riette.....	31	29	52.8	13.5	5.4	1916	do.....
44	226308		Ga. s.	Riffian II.....	25	17	51.4	11.5	5.7	1927	do.....
45	229393		Ga. s.	Rio Rita.....	17	12	48.0	10.0	5.7	1930	Los Angeles, Calif.....
46	226525		Ga. s.	Riot.....	19	15	45.0	10.5	5.0	1927	Wilmington, Del.....
47	215364		Ga. s.	Riposo.....	19	18	40.0	13.3	4.5	1917	Camden, N. J.....
48	226544	KMJS	Ol. s.	Ripple.....	77	52	76.7	20.2	10.3	1927	Boston, Mass.....
49	233263		Ga. s.	Ripple.....	7	6	28.9	8.8	4.2	1929	Seattle, Wash.....
50	206208	KMTM	Ga. s.	Riptide (composite).....	26	21	49.0	13.0	8.5	1909	Bristol, R. I.....
51	200943		Ga. s.	Rissa.....	19	17	39.3	14.3	5.2	1904	Gloucester, Mass.....
52	227486		Ga. s.	Rival III.....	16	9	49.4	12.8	6.5	1928	East Boothbay, Me.....
53	223172		Ga. s.	Roamer.....	25	17	48.0	13.6	5.9	1923	New York, N. Y.....
54	227706	KMME	Ga. s.	Roamer.....	71	48	85.0	15.6	7.9	1928	Lynn, Mass.....
55	230868		Ga. s.	Roamer.....	20	13	43.9	10.6	5.5	1931	Annapolis, Md.....
56	229551		Ga. s.	Roamer II.....	28	19	52.9	11.1	5.7	1930	Baltimore, Md.....
57	220399		Ga. s.	Roamer III.....	22	17	53.9	11.0	4.9	1920	Milwaukee, Wis.....
58	228502		Ol. s.	Robark.....	74	50	78.9	15.6	6.9	1929	Bay City, Mich.....
59	213264		Ga. s.	Robella.....	17	12	43.5	10.2	5.4	1915	Camden, Me.....

1 Formerly ga. y. ^a Aras.
^b Seyon.
^c Atalanta.
^d Pamona.
^e Mavlaiv.
 2 Formerly ga. y. ^a Toltec.
^b Bidgee IV.
 3 Formerly ga. y. Reomar III.
 4 Formerly ga. y. Temegan II.
 5 Formerly ol. y. Sylvia.

6 Formerly ga. y. ^a Taconite.
^b Padariva II.
^d Debutante.
 7 Formerly sloop yacht Harold and Clifford.
 8 Formerly ga. y. ^a Zodiac.
^b Sazarac.
 9 Formerly ga. y. Rosewill.
 10 Formerly U. S. Navy ga. s. No. 9974.
 11 Formerly ga. y. ^a B. F. S.
^b Zaza.

Line No.	Crew	Horsepower	Name of owner	Home port	Address of owner
1	4	b 70	Frank Lathrop.....	Pensacola, Fla.....	Birmingham, Ala.
2	2	b 60	O. C. Field.....	San Francisco, Calif.....	1600 Espinosa Circle, Palos Verdes Es- tates, Calif.
3	2	50	W. O. Hagood, Inc. (N.C.).....	Beaufort, N. C.....	New Bern, N. C.
4	4	b 80	Frederick R. Johnson.....	Los Angeles, Calif.....	6370 Orange Street.
5	10	b 350	A. P. Miller.....	Miami, Fla.....	C/o Hentz & Co.
6	2	b 120	Mildred Rickman.....	New York, N. Y.....	9406 Thirty-fourth Road, Jackson Heights, N. Y.
7	4	350	Edith E. Gleason.....	Boston, Mass.....	44 Prentiss Lane, Belmont, Mass.
8	1	18	Ralph L. Adkins.....	Minneapolis, Minn.....	321 West Olive Street, Stillwater, Minn.
9	5	b 10	H. Groneman.....	San Francisco, Calif.....	948 Market Street, San Francisco, Calif.
10	39	2200	Rene Corporation (Del.).....	New York, N. Y.....	General Motors Building.
11	1	200	J. Manheimer.....	do.....	10 Greene Street.
12	7	240	Mary Bidwell.....	Chicago, Ill.....	Edgewater Beach Hotel.
13	2	40	Edmund Eckart.....	New York, N. Y.....	152 West Fifty-eighth Street.
14	1	100	H. M. Cubberley.....	Boston, Mass.....	39 Windsor Road, Wellesley Hills, Mass.
15	2	b 50	W. H. Morrison.....	Cleveland, Ohio.....	Ashtabula, Ohio.
16	12	600	R. E. Olds.....	Grand Haven, Mich.....	Lansing, Mich.
17	1	500	Thomas Edward Hicks.....	Philadelphia, Pa.....	108 Mercer Street, Princeton, N. J.
18	4	b 100	William C. McDuffie.....	Los Angeles, Calif.....	980 Orlando Road, Pasadena, Calif.
19	1	24	Quentin Twachtman.....	Bridgeport, Conn.....	Pecksland Road, Greenwich, Conn.
20	2	400	Mary Jones.....	New York, N. Y.....	2537 Grand Concourse.
21	1	180	Robert P. Newton.....	do.....	52 Wall Street.
22	2	150	Stuyvesant Fish.....	Cape Vincent, N. Y.....	
23	1	150	Ivy L. Callender.....	Providence, R. I.....	196 Hope Street.
24	4	1100	David T. Wende.....	Buffalo, N. Y.....	471 Delaware Avenue.
25	2	b 212	William R. McKeen.....	Los Angeles, Calif.....	1809 Coast Highway, Santa Barbara, Calif.
26	1	205	O. L. Ainsworth.....	Seattle, Wash.....	Port Orchard, Wash.
27	1	65	Walter E. Crockett.....	Cambridge, Md.....	Oxford, Md.
28	3	60	A. R. Gross.....	Baltimore, Md.....	1703 West Baltimore Street.
29	1	b 200	Arthur K. Bourne.....	San Francisco, Calif.....	Zephyr Cove, Nev.
30	2	b 50	Franklin T. Lock.....	Port Townsend, Wash.....	Chinacum, Wash.
31	1	250	Electric Boat Co. (N. J.).....	New York, N. Y.....	40 Wall Street.
32	3	b 50	W. J. Pierpont.....	Savannah, Ga.....	711 Whitaker Street.
33	4	40	Rubin E. Garber.....	Boston, Mass.....	183 Grove Street, Watertown, Mass.
34	2	180	Chas. P. Reckner.....	Annapolis, Md.....	Severna Park, Md.
35	4	b 600	Thomas W. Lamont.....	New York, N. Y.....	23 Wall Street.
36	8	300	Charles A. Munroe.....	do.....	Greenwich, Conn.
37	4	250	Nell W. Rice.....	Boston, Mass.....	Wenham, Mass.
38	2	94	O. Henry Briggs.....	New York, N. Y.....	35 West Forty-fifth Street.
39	1	180	Louise Atwill.....	Baltimore, Md.....	Eccleston, Md.
40	1	38	Robert C. Gunther.....	do.....	6 West Oliver Street.
41	1	23	Donald Haas.....	Seattle, Wash.....	109 John Street.
42	3	700	Richard S. Reynolds.....	New York, N. Y.....	65 Broadway.
43	1	45	Edward J. Meyer.....	Buffalo, N. Y.....	1312 Main Street.
44	2	350	Russell T. Bailey.....	New York, N. Y.....	441 Lexington Avenue.
45	2	96	E. E. Eagles.....	Los Angeles, Calif.....	4904 Ninth Avenue.
46	2	175	Lewis G. Young.....	New York, N. Y.....	395 Lexington Avenue.
47	1	65	Alice L. Nolan.....	Miami, Fla.....	62 Clifton Park Lagoon, Lakewood, Ohio.
48	3	b 125	George A. Mitchell.....	Los Angeles, Calif.....	1239 South Camden Drive.
49	1	60	D. G. Huber.....	Seattle, Wash.....	R. R. No. 1, Edmonds, Wash.
50	3	22	Henry L. Maxwell.....	New York, N. Y.....	37 West Forty-fourth Street.
51	1	8	John S. DeHart.....	Portland, Me.....	19 Winthrop Place, Maplewood, N. J.
52	3	30	Raymond B. White.....	New York, N. Y.....	R. A. Long Building, Kansas City, Mo.
53	3	100	Henry A. Whitmarsh.....	Providence, R. I.....	102 Prospect Street.
54	6	400	Briny Deep Corporation (N. Y.).....	New York, N. Y.....	40 Wall Street.
55	2	300	Thomas H. Welsh.....	Washington, D. C.....	Hyattsville, Md.
56	2	125	Edgar Snavelly.....	Baltimore, Md.....	Sparrows Point, Md.
57	2	200	Milton C. Jackson.....	Philadelphia, Pa.....	227 Valley Road, Merion, Pa.
58	5	b 400	K. T. Keller.....	Detroit, Mich.....	7900 Jos. Campau Avenue.
59	1	150	Harold S. McCurdy.....	Philadelphia, Pa.....	Kenilworth Apartments, Alden Park, Germantown.

12 Formerly ga. y. Myrno III.
 13 Formerly ol. y. Rdream.
 14 Formerly ol. y. {a Camilla.
 {b Falcon II.
 15 Formerly ga. y. {a Edmee.
 {b Mary Ann.
 16 Formerly ga. y. {a Lura M. III.
 {b Susannah.
 17 Formerly ga. y. Amalia III.
 18 Formerly ga. y. Vixen.

19 Formerly ol. y. Istar.
 20 Formerly slp. y. {a Adventuress.
 {b Kalliga.
 21 Formerly yawl. y. {a Takitesy.
 {b Explorer.
 22 Formerly ga. y. Siva.
 23 Formerly ga. y. {a Onyx.
 {b Wasp.
 24 Formerly ga. y. {a Alserie III.
 {b Casco.

Line No.	Official No.	Signal and radio-call letters	Rig	Name of yacht	Tonnage		Register dimensions			When built	Where built
					Gross	Net	Length	Breadth	Depth		
MOTOR YACHTS—											
Continued											
1	205326		Ga. s.	Robert R.	35	33	67.3	15.9	5.3	1908	Chicago, Ill.
2	213096		Ga. s.	Robert G. Seymour	25	20	47.8	11.5	5.7	1914	Winslow, Wash.
3	201518		Ga. s.	Roberta	16	12	53.6	12.0	3.2	1904	New York, N. Y.
4	228367	KMJU	Ga. s.	Robesan III	20	13	40.2	11.5	5.7	1929	Bayonne, N. J.
5	227468		Ga. s.	Robmar II	17	12	43.4	11.3	5.7	1928	Wilmington, Del.
6	226681		Ga. s.	Rocket	21	14	55.8	10.6	5.1	1926	Nyack, N. Y.
7	219198		Ga. s.	Rocoma	19	9	40.4	12.0	5.0	1919	Friendship, Me.
8	228366	KMJT	Ga. s.	Regist	138	110	103.2	18.8	8.4	1929	Stamford, Conn.
9	226585		Ga. s.	Raja II	24	16	48.0	11.2	5.8	1927	Wilmington, Del.
10	214799		Ga. s.	Romana	19	13	51.3	12.0	5.1	1916	Buffalo, N. Y.
11	223077		Ga. s.	Romance	30	13	53.2	13.1	3.9	1923	Bay City, Mich.
12	227655		Ga. s.	Romance	17	14	38.0	11.2	4.8	1928	Tacoma, Wash.
13	226501	KMJV	Ol. s.	Romany	46	44	63.0	18.7	7.1	1927	Dorchester, N. J.
14	224730	KMJW	Ga. s.	Romany II	84	67	93.7	16.2	7.5	1925	Boston, Mass.
15	229188		Ga. s.	Romaru	9	8	32.7	9.2	3.5	1917	Bremerton, Wash.
16	228955		Ga. s.	Romulus	13	12	35.0	9.8	5.5	1929	Seattle, Wash.
17	226415		Ga. s.	Rosa Jane II	20	17	44.6	10.7	5.2	1927	Port Clinton, Ohio
18	225112	KMJX	Ga. s.	Rosalie	35	29	47.4	14.8	6.1	1925	Keyport, N. J.
19	227664		Ga. s.	Rosalie	32	30	47.6	12.8	3.8	1918	New York, N. Y.
20	223788	KMJY	Ga. s.	Rosecliff 2nd	59	51	62.2	16.5	7.3	1924	Camden, N. J.
21	212099		Ga. s.	Rosemar	16	11	39.7	10.9	5.9	1914	New York, N. Y.
22	227790		Ga. s.	Rose Marie	16	11	48.8	10.0	5.1		Detroit, Mich.
23	230756		Ga. s.	Rose Marie	12	9	30.6	9.9	5.1	1931	Kirkland, Wash.
24	208375	KMKA	Ga. s.	Rosemary	41	32	64.1	13.6	5.6	1909	Quincy, Mass.
25	229624		Ga. s.	Rosemary II	16	13	44.8	10.7	5.1	1930	Port Clinton, Ohio
26	229842		Ga. s.	Rose of Sharon	19	17	47.7	13.5	7.2	1929	Shelburne, Nova Scotia
27	230591	KMKB	Ol. s.	ROSEWILL II	161	109	113.7	18.0	8.9	1931	Bay City, Mich.
28	228916		Ga. s.	Rowdy	23	19	45.5	12.0	6.1	1927	Seattle, Wash.
29	217414		Ga. s.	Rowena	52	49	53.1	16.6	4.0	1918	Rockledge, Fla.
30	225368		Ga. s.	Rowena	12	11	35.1	9.1	4.5	1926	Seattle, Wash.
31	233300		Ga. s.	Rowena I	16	10	40.6	12.5	5.4	1926	Bristol, Me.
32	228872		Ol. s.	Rowena II	36	28	50.2	14.0	5.6	1929	Huntington, N. Y.
33	232551		Ga. s.	Royal Palm	28	25	46.7	12.5	4.2		Unknown
34	224656		Ga. s.	Ruben	31	21	53.0	13.0	6.4	1925	Bayonne, N. J.
35	223128		Ga. s.	Rubicon	27	18	59.4	11.8	4.4	1923	San Francisco, Calif.
36	231286		Ga. s.	Ruby A	29	25	49.7	13.1	4.9	1919	Norfolk, Va.
37	201911		Ga. s.	Rugged	52	45	53.4	15.4	7.8	1905	Manchester, Mass.
38	220868		Ga. s.	Ruhla	59	40	82.0	15.5	5.9	1920	New York, N. Y.
39	227727		Ga. s.	Rujopa	31	21	61.4	11.0	6.3	1928	Nyack, N. Y.
40	220156		Ga. s.	Ruma	36	25	64.7	13.0	6.1	1920	Wiscasset, Me.
41	230727		Ga. s.	Runaway	25	21	50.4	11.5	4.8	1930	Seattle, Wash.
42	231475		Ga. s.	Running Wild	18	12	52.0	12.0	4.6	1932	Bergen Beach, N. Y.
43	212955		Ga. s.	Rusilla	35	32	47.9	15.4	5.0	1915	Nyack, N. Y.
44	233894		Ga. s.	Rusty	20	17	44.8	10.7	5.1	1935	Port Clinton, Ohio
45	224423		Ga. s.	Ruth	19	13	48.2	11.0	6.0	1925	New York, N. Y.
46	227827		Ga. s.	Ruth	36	21	55.2	16.0	5.7	1928	Biloxi, Miss.
47	227960		Ga. s.	Ruth	17	13	36.6	14.0	6.0	1928	Atlantic City, N. J.
48	228708		Ga. s.	Ruth	17	15	42.2	11.4	4.8	1929	Noank, Conn.
49	230007		Ga. s.	Ruth Mae	13	12	32.1	10.5	5.0	1930	Seattle, Wash.
50	221790		Ga. s.	S. C. 227	79	54	104.3	14.9	8.3	1917	New York, N. Y.
51	221791		Ol. s.	S. C. 260	82	56	104.3	14.9	8.3	1917	Neponset, Mass.
52	232164		Ga. s.	S. S. Sinclair	16	14	39.7	10.7	3.9	1918	Puget Sound, Wash.
53	233668		Ga. s.	S. C. Captain Ramwell	24	22	49.5	13.0	4.8	1922	Philadelphia, Pa.
54	233467		Ga. s.	S. S. S. Rotary	18	14	35.3	10.8	4.0	1922	Mare Island, Calif.
55	229667		Ol. s.	Sablha III	98	66	91.0	16.5	7.6	1930	Nyack, N. Y.
56	230042		Ga. s.	Sabre	18	15	44.8	10.7	5.1	1929	Port Clinton, Ohio
57	229473		Ga. s.	Sacando	29	23	51.8	12.0	5.9	1930	Wilmington, Del.
58	200085		Ga. s.	Sachem	20	18	60.0	12.0	5.0	1903	Long Island City, N. Y.
59	227604	KMKF	Ga. s.	Sachem	56	38	70.0	14.0	7.0	1928	Quincy, Mass.
60	232831	WDFI	Ol. s.	Sachem	167	110	117.2	25.0	11.0	1920	Chester Basin, Nova Scotia.

1 Formerly ga. y. Sonny.
 2 Formerly ga. y. Brook II.
 3 Formerly ga. y. Robador.
 4 Formerly ga. y. {a Marilou, b Tosari II.
 5 Formerly ga. s. {a Charlotte III, b Margo.
 6 Formerly Ol. y. Wayfarer II.

7 Formerly U. S. Navy ga. s. No. 2786.
 8 Formerly ga. y. Dorothy III.
 9 Formerly ga. s. U. S. Navy No. 3776.
 10 Formerly ga. y. {a Conowingo, b Priscilla.
 11 Formerly ga. y. {a Amalia II, b Nancy R.

Line No.	Crew	Horsepower	Name of owner	Home port	Address of owner
1	3	75	Irving Crown	Chicago, Ill.	33 North La Salle Street.
2	1	125	Dell Burson	Seattle, Wash.	1224 North I Street, Tacoma, Wash.
3	2	60	Clarence M. Dunbar	Providence, R. I.	85 Sprague Street
4	1	125	William H. Faust	New York, N. Y.	Rockville Center, N. Y.
5	1	800	Mortimer W. Loewl	do.	150 Hloks Lane, Great Neck, L. I., N. Y.
6	3	470	Verner Z. Reed, jr.	Newport, R. I.	Sea Edge, Princes Neck.
7	2	35	William L. Miller	New York, N. Y.	252 Woodlawn Avenue, Jersey City, N. J.
8	8	1,600	M. Fromkin	do.	76 Beaver Street.
9	2	200	James T. Howard	Washington, D. C.	Colonial Hotel.
10	2	80	L. A. Fischer	Buffalo, N. Y.	Sherwood Apartments.
11	3	80	Francis A. Stratton	New York, N. Y.	Mount Vernon, N. Y.
12	1	65	Allington H. Johnson	Tacoma, Wash.	2602 North Lawrence Street.
13	3	30	Arthur A. Morse	Baltimore, Md.	10 Hillside Road, Roland Park.
14	5	b 600	Louise W. Jackson	Bar Harbor, Me.	Ford Building, Detroit, Mich.
15	1	75	Hugh Duncan	Seattle, Wash.	3905 Burke Avenue.
16	1	90	W. G. Webster	do.	3257 West Sixtieth Street.
17	2	200	Sam S. Deutsch	Cleveland, Ohio	1290 Cedar Road.
18	1	65	Daniel Noble	New York, N. Y.	Jamaica, N. Y.
19	1	30	J. D. Harms	Seattle, Wash.	First Avenue, South and Hudson Street.
20	3	37	Clifford G. Ludvigh	New York, N. Y.	16 Exchange Place.
21	1	30	C. R. Austerberry	Detroit, Mich.	15830 Ohio Avenue.
22	1	900	James D. Mooney	New York, N. Y.	1775 Broadway.
23	1	50	F. H. Phillips	Seattle, Wash.	600 Cambrian Avenue, South Bremer- ton, Wash.
24	3	b 50	Mary P. Carlisle	New York, N. Y.	43 Exchange Place.
25	1	200	P. E. Martin	Detroit, Mich.	1411 Wellesley Drive.
26	2	40	Austin Lamont	Rockland, Me.	Pulpit Harbor, Me.
27	8	700	W. C. Rands	Detroit, Mich.	First National Bank Building.
28	1	40	Dr. Torleif Torland	Seattle, Wash.	Medical and Dental Building.
29	4	50	M. H. Rice	Miami, Fla.	Box 104, Riverside Station.
30	1	b 90	Dave Boylan	Seattle, Wash.	1406 Dearborn Street.
31	1	130	James A. Mott	New York, N. Y.	Northport, L. I., N. Y.
32	3	b 120	John W. Hiltman	do.	Northport, L. I., N. Y.
33	1	150	Royal Palm Transfer Co. (Fla.)	Miami, Fla.	44 Southwest Third Street.
34	2	80	Thomas T. Firth	Philadelphia, Pa.	Allen Lane, Wissahickon Avenue.
35	2	400	Herbert Fleishacker	San Francisco, Calif.	Sutter and Sansome Streets.
36	2	20	P. T. Martin	Los Angeles, Calif.	Box G, Fellows, Calif.
37	2	90	Robert S. Marvin	New York, N. Y.	578 Madison Avenue.
38	5	200	W. B. Mayo	Detroit, Mich.	1457 Seminole Avenue.
39	2	400	Maurice Eisenberg	Baltimore, Md.	213 East Fayette Street.
40	3	80	Case Packing Co. (N. Y.)	Rochester, N. Y.	Sodus, N. Y.
41	1	300	King W. Vidor	Los Angeles Calif.	Beverly Hills, Calif.
42	2	1,080	John Ross	Boston, Mass.	11 Waterford Street, West Lynn, Mass.
43	1	37	Littleton Yent	Tampa, Fla.	Fort Myers, Fla.
44	1	360	Arnold Horween	Chicago, Ill.	2015 Elston Avenue.
45	3	800	Charles W. Sellick	Perth Amboy, N. J.	Atlantic Highlands, N. J.
46	1	80	C. A. Tessier, jr.	New Orleans, La.	1523 Soniat Street.
47	2	40	Benjamin C. Tilghman	Philadelphia, Pa.	Chestnut Hill, Pa.
48	2	84	Mortimer N. Buckner	New London, Conn.	100 Broadway, New York, N. Y.
49	1	60	A. J. Sears	Seattle, Wash.	Port Madison, Wash.
50	7	440	Robert K. Maltby	Detroit, Mich.	6424 Trumbull Avenue.
51	6	240	John C. Rogers	Newark, N. J.	224 West Forty-ninth Street, New York, N. Y.
52	1	20	Boy Scouts of America (Wash.)	Seattle, Wash.	C/o Seattle Area Council, Arcade Building.
53	1	20	Boys Scouts of America (Wash.)	do.	C/o Everett Council, Dorchester Build- ing, Everett, Wash.
54	1	100	Boys Scouts of America	Aberdeen, Wash.	C/o Twin Harbor Area, Council No. 607.
55	4	400	Luclen H. Tyng	New York, N. Y.	620 Park Avenue.
56	2	400	Thomas T. Parker	Boston, Mass.	1043 Commonwealth Avenue.
57	2	350	Samuel C. Dobbs, jr.	New York, N. Y.	26 Broadway.
58	2	75	Richard C. Smith	Newark, N. J.	Glen Ridge, N. J.
59	2	b 450	Unetha M. Flatten	New York, N. Y.	1035 East Seventh Street (B).
60	6	175	Rowe Browning Metcalf	Bridgeport, Conn.	Vineyard Road, Greenwich, Conn.

¹² Formerly ga. y. {a Idlesse.
b Ariel II.
c Limit.
¹³ Formerly ga. y. {a U. S. S. Navy Sturdy.
b U. S. S. Navy Sturdy.
c Sturdy.
¹⁴ Formerly ga. y. Bella.
¹⁵ Formerly ga. y. Possum.
¹⁶ Formerly U. S. N. ga. s. No. 8310.

¹⁷ Formerly U. S. Navy ga. s. No. 3144.
¹⁸ Formerly U. S. Navy No. 6232.
¹⁹ Formerly ga. s. Meg II.
²⁰ Formerly ga. y. {a A. O. F.
b A. C. F. No. 3.
²¹ Formerly British ol. y. {a D. D. McKenzie.
b Sachem.

Line No.	Official No.	Signal and radio-call letters	Rig	Name of yacht	Tonnage		Register dimensions			When built	Where built
					Gross	Net	Length	Breadth	Depth		
MOTOR YACHTS—Continued											
1	229595		Ol. s.	Sachem II	73	59	78.0	15.2	6.9	1930	Quincy, Mass.
2	233892	WNFX	Ga. s.	Saga	38	26	64.0	13.5	6.5	1935	Brooklyn, N. Y.
3	221317		Ga. s.	Sabara	23	16	53.3	10.9	5.5	1921	East Boothbay, Me.
4	226516		Ga. s.	Salfish	17	12	43.6	11.2	5.0	1929	Clason Point, N. Y.
5	230172		Ga. s.	St. Elaine	17	12	44.5	10.8	4.7	1930	Chicago, Ill.
6	224980		Ga. s.	Salspas	28	21	54.6	15.2	8.2	1925	East Boothbay, Me.
7	211523		Ga. s.	Saldomar	22	18	45.3	10.6	4.7	1913	Wyandotte, Mich.
8	226778	KMKG	Ga. s.	Salee	38	35	60.0	15.7	9.1	1927	Boston, Mass.
9	207069		Ga. s.	Salfran	73	63	77.0	17.0	3.1	1909	Holly Hill, Fla.
10	225724		Ga. s.	Salfran	95	76	75.4	17.1	6.8	1926	City Island, N. Y.
11	226356	KMPT	Ga. s.	Sally II	38	31	59.3	16.7	8.4	1927	East Boothbay, Me.
12	226864		Ga. s.	Sally III	61	41	72.1	13.6	7.7	1927	Annapolis, Md.
13	227692		Ga. s.	Sally II	20	13	40.2	11.5	5.7	1928	Bayonne, N. J.
14	229083		Ga. s.	Sally IV	29	23	51.8	12.0	5.9	1929	Wilmington, Del.
15	213985	KLXZ	Ga. s.	Sally Ann	24	20	60.0	10.5	5.0	1916	Stamford, Conn.
16	222187		Ga. s.	Sally Ann II	22	17	52.0	11.0	4.9	1922	Milwaukee, Wis.
17	225690		Ga. s.	Sally Bruce	10	8	31.5	9.3	4.5	1926	Seattle, Wash.
18	228723		Ga. s.	Sally Too	17	12	43.5	11.2	5.0	1929	Clason Point, N. Y.
19	222601		Ga. s.	Salt Air	17	11	36.0	10.6	4.0	1921	Fort Pierce, Fla.
20	227447		Ga. s.	Samarkand	28	19	47.2	12.6	6.1	1928	Milford, Del.
21	223919		Ga. s.	Samed Chic	28	23	49.0	11.7	5.9	1923	Port Clinton, Ohio
22	223191	KMKH	Ol. s.	Samona	120	81	107.4	17.8	7.9	1923	Seattle, Wash.
23	231094	WFEN	Ol. s.	SAMONA II	350	159	136.8	23.6	12.9	1931	Long Beach, Calif.
24	229988		Ga. s.	Samoor	15	13	39.7	10.7	6.0	1930	Los Angeles, Calif.
25	228421		Ga. s.	Sampt	34	27	51.2	12.0	6.2	1929	New York, N. Y.
26	227742		Ga. s.	San-Cath-Ann	20	13	40.2	11.5	5.7	1928	Bayonne, N. J.
27	224202		Ga. s.	San Cristobal	18	16	45.0	12.6	6.5	1924	Shelbourne, N. S.
28	220304		Ol. s.	Sanderling	30	25	47.5	12.3	6.2	1930	Keyport, N. J.
29	226526		Ga. s.	Sandpiper II	12	10	35.9	9.7	4.5	1927	Seattle, Wash.
30	228433		Ga. s.	Sandra	21	14	46.0	11.2	5.1	1929	Clason Point, N. Y.
31	219424	KMKJ	Ga. s.	Sangamo	81	67	75.8	17.5	8.4	1919	Camden, N. J.
32	227781		Ga. s.	Sans Souci	27	18	53.7	11.0	8.2	1928	New York, N. Y.
33	226636		Ga. s.	San-Tad	20	14	43.2	10.8	5.1	1927	Atlantic City, N. J.
34	221381		Ga. s.	San Toy	10	8	33.1	9.3	5.0	1921	Seattle, Wash.
35	227476		Ga. s.	San Toy	10	9	29.5	8.7	4.3	1928	Tacoma, Wash.
36	204323	KMKI	Ga. s.	San Toy II	35	29	69.7	13.4	6.5	1907	New York, N. Y.
37	218957		Ol. s.	Santa Maria	35	29	61.9	12.6	5.2	1913	East Greenwich, R. I.
38	210556	KMKK	Ga. s.	Santanta	94	79	84.8	19.8	5.8	1912	Boston, Mass.
39	232439		Ga. s.	Santoris	18	16	37.1	10.9	5.2	1933	Seattle, Wash.
40	221830	KMKL	Ga. s.	Sanugentel	48	32	79.0	12.8	7.3	1917	Bristol, R. I.
41	215367	KMKM	Ga. s.	Sanwan	219	174	107.6	26.0	15.1	1917	Rosario, Wash.
42	211195	KMKO	Ga. s.	Sapho	16	15	51.3	11.2	6.5	1913	New York, N. Y.
43	212123		Ga. s.	Sapphire	24	16	55.8	12.2	4.7	1914	do
44	203078	KMTZ	Ga. s.	Saraband (comp.)	61	58	66.6	18.0	9.8	1906	Bristol, R. I.
45	232331		Ga. s.	Sarah B.	30	20	56.0	14.1	5.4	1932	Tiverton, Nova Scotia
46	220822		Ga. s.	Saramia	82	57	68.0	18.0	8.5	1920	Miami, Fla.
47	233053		Ga. s.	Saranar	17	16	43.3	10.0	4.0	1933	Eugene, Oreg.
48	222731		Ga. s.	Sargeantic	16	11	54.6	9.7	4.6	1919	Miami Beach, Fla.
49	231778		Ga. s.	Sari	17	12	37.5	11.5	4.4	1932	Daytona Beach, Fla.
50	210270		Ga. s.	Sarnette	16	11	49.7	12.0	4.5	1912	Belfast, Me.
51	227433		Ga. s.	Sartar	29	24	51.0	16.2	6.2	1928	East Boothbay, Me.
52	226344	WJDM	Ol. s.	Sartartia	65	49	73.5	21.0	8.5	1929	do
53	211241		Ga. s.	Saucona	37	32	55.5	13.1	6.0	1913	New York, N. Y.
54	228120	KMKR	Ol. s.	Saunterer	149	118	90.5	20.0	8.7	1928	Camden, N. J.
55	228511		Ga. s.	Saunterer	61	41	72.3	14.0	7.1	1929	Quincy, Mass.
56	117061	KMKS	Ga. s.	Savalo	45	40	58.0	17.2	5.6	1901	Tottenville, N. Y.
57	117155		Ga. s.	Savanilla	18	16	49.0	12.3	3.6	1902	Astoria, Oreg.

1 Formerly ol. y. Maya VI.
 2 Formerly ga. y. a Wasp.
 3 Formerly ga. y. b Cora S. III.
 4 Formerly ga. y. Princess Pat.
 5 Formerly ga. y. a Michigan Patrol No. 4.
 6 Formerly ga. y. b Jo-Jo.
 7 Formerly ga. y. c Mada.
 8 Formerly ga. y. a Clotho.
 9 Formerly ga. y. b Laura.
 10 Formerly ga. y. a Republic.
 11 Formerly ga. y. b Beach Comber.
 12 Formerly gal y. Aaronella.

13 Formerly ga. y. a La Reine.
 14 Formerly ga. y. b Valacia.
 15 Formerly ga. y. a Evelyn V.
 16 Formerly ga. y. b Bettina.
 17 Formerly ga. y. a Answer.
 18 Formerly ga. y. b Adriel Fore.
 19 Formerly ga. y. a Helen.
 20 Formerly ga. y. b Silver Fox.
 21 Formerly ga. y. c Dawn.
 22 Formerly ga. y. d Flodor II.
 23 Formerly ga. y. e Impulse.

Line No.	Crew	Horsepower	Name of owner	Home port	Address of owner
1	5	300	Clarence R. Hooker	New Haven, Conn.	251 Church Street.
2	3	1,600	Charles S. Payson	New York, N. Y.	120 Wall Street.
3	2	250	Ralph E. Forbes	Boston, Mass.	Milton, Mass.
4	2	b 200	John F. Loudon	New York, N. Y.	Amityville, L. I., N. Y.
5	2	400	Louisiana Land & Exploration Co. (Del.)	New Orleans, La.	Whitney Building.
6	2	50	Roger M. Randall	Boston, Mass.	68 Armory Street, Brookline, Mass.
7	2	100	Mrs. P. M. Hoffman	Chicago, Ill.	Des Plaines, Ill.
8	4	40	E. Allan Wood	New York, N. Y.	Greenwich, Conn., Box 482
9	4	70	William Quinn	Miami, Fla.	Pier 9, Royal Palm Docks.
10	4	300	Joseph B. Dunbaugh	New York, N. Y.	Field Point Park, Greenwich, Conn.
11	2	40	George B. Farnsworth	Bath, Me.	South Bristol, Me.
12	5	300	Walter Blumenthal	New York, N. Y.	780 First Avenue.
13	1	100	George F. Sawyer	Providence, R. I.	32 Fort Avenue, Ridgewood Station.
14	2	350	A. B. Freeman	New Orleans, La.	1938 Palmer Avenue.
15	2	b 200	Humphrey J. Lynch	New York, N. Y.	2 Maple Avenue, White Plains, N. Y.
16	3	300	Laughlin B. Broderick	Cleveland, Ohio.	2125 West Sixty-fifth Street.
17	1	150	J. M. Blackford	Seattle, Wash.	Virginia Mason Hotel.
18	2	b 150	R. J. Faulkingham	New York, N. Y.	61 Livingston Avenue, New Brunswick, N. J.
19	2	45	Frederick W. Chesebrough	Miami, Fla.	186 SE. Eighth Street.
20	2	260	Wm. T. Van Nostrand	New Bedford, Mass.	Fairhaven, Mass.
21	1	500	O. E. Grimes	Miami, Fla.	20 Pine Street, New York, N. Y.
22	4	b 300	Craig Ship Building Co. (Calif.)	Los Angeles, Calif.	Water and Mendicino Street, Long Beach, Calif.
23	12	b1,000	Willitts J. Hole	do.	141 Fremont Place.
24	1	175	Robert C. Mankowski	do.	2651 North Aberdeen Avenue.
25	2	300	Ancell H. Ball	New York, N. Y.	Water Mill, L. I., N. Y.
26	1	100	Anna Josephine Wertheim	do.	875 Park Avenue.
27	1	16	J. Wesley Pape	Miami, Fla.	Fort Lauderdale, Fla.
28	2	150	E. C. Butler	New York, N. Y.	Essex Falls, N. J.
29	1	65	Marvin S. Allyn	Bellingham, Wash.	3003 Twenty-eighth Avenue, West Seattle, Wash.
30	2	200	John H. French	Detroit, Mich.	Grosse Point Shores, 936 Lake Shore Road.
31	6	b 140	Sherburn M. Becker	New York, N. Y.	740 Park Avenue.
32	3	360	Edwin G. Lauder, jr.	do.	680 Fifth Avenue.
33	1	140	Katherine Dixon	Baltimore, Md.	823 Park Avenue.
34	1	18	F. R. Austin	Seattle, Wash.	824 East Pike Street.
35	1	40	Harry V. Wurdemann	do.	Stimeon Building.
36	1	150	John E. Johnson	Perth Amboy, N. J.	c/o C. W. Ferginspau, Rumson Road, Rumson, N. J.
37	2	75	Howard E. Somes	New York, N. Y.	Tarrytown, N. Y.
38	6	b 160	Yacht Santanta Corporation (Mass.)	Boston, Mass.	5 Fish Pier, South Boston, Mass.
39	1	75	C. E. Ridgway	Seattle, Wash.	4100 East Marginal Way.
40	3	600	Joseph J. Greene	Philadelphia, Pa.	5630 Appletree Street.
41	1	b 130	Frank G. Moran	Seattle, Wash.	Moran School, Wash.
42	2	b 40	Walter G. Moyle	Washington, D. C.	1109 Earle Building.
43	2	90	Pleasant L. Reed	Newport News, Va.	Box 1516 Richmond, Va.
44	7	60	John Nicholas Brown	Newport, R. I.	Harbor Court, Halldon Avenue.
45	4	40	Charles B. Bethune	Boston, Mass.	10 Cobbet Place, Lynn, Mass.
46	7	110	Keith Dunham	Miami, Fla.	205 West Wacker Drive, Chicago, Ill.
47	1	100	W. B. McDonald	Seattle, Wash.	Avalon Theatre, Olympia, Wash.
48	2	300	Charles A. Sargeant	Miami, Fla.	1420 Collins Avenue, Miami Beach, Fla.
49	1	80	Margaret Malby	St. Augustine, Fla.	327 Orange Street, Daytona Beach, Fla.
50	1	90	K. E. Womack	Houston, Tex.	Cotton Exchange Building.
51	3	40	Nicholas H. Noyes	Evansville, Ind.	5625 Sunset Lane, Indianapolis, Ind.
52	6	b 60	C. R. Tobin	San Francisco, Calif.	Hibernia National Bank Building.
53	3	65	Lorraine P. Gussen	Rochester, N. Y.	83 Cortland Street.
54	8	400	Jeremiah Milbank	New York, N. Y.	16 East Sixty-seventh Street.
55	5	360	Charles E. Plepenbrink	Boston, Mass.	70 Locust Street, Dorchester, Boston, Mass.
56	2	60	Mrs. Ella B. Fulton	Miami, Fla.	1884 Northwest North River Drive.
57	1	25	William J. Rogers	do.	3338 Griswold Avenue.

- 13 Formerly ga. y. {a Roamer III.
b Hazel III.
c Solace.
d Amata.
- 13 Formerly ga. y. Geneva.
- 14 Formerly {a Ga. y. Roxam.
b Ol. y. Toddywax.
- 15 Formerly ga. y. {a Rival II.
b Water Witch.
- 16 Formerly ga. y. Nadesah.
- 17 Formerly ga. y. {a Protest.
b Kittiwake.

- 18 Formerly ga. y. Columbine.
- 19 Formerly ga. y. Hereshoff.
- 20 Formerly ga. y. {a Hopewell.
b Chippewa
- 21 Formerly ga. y. {a Irolita.
b Princess.
c Virginia.
d Princess.
- 22 Formerly ga. y. {a Marianne.
b Master Jack.
- 23 Formerly ga. y. Topaz V.
- 24 Formerly ga. y. Sartartia.

Line No.	Official No.	Signal and radio-call letters	Rig	Name of yacht	Tonnage		Register dimensions			When built	Where built	
					Gross	Net	Length	Breadth	Depth			
MOTOR YACHTS—Continued												
1	222502	KMKT	Ga. s.	¹ Savitar	104	70	96.3	10.0	7.6	1922	New York, N. Y.	
2	228467		Ol. s.	Sayonara	29	21	57.7	15.4	8.1	1929	East Boothbay, Me.	
3	214186	KMKU	Ga. s.	Sayonara II	46	25	71.2	14.1	5.7	1916	Boston, Mass.	
4	230643		Ga. s.	Sazarac	58	39	78.9	13.5	7.3	1931	City Island, N. Y.	
5	226487		Ga. s.	Scalawag	19	13	45.5	10.1	4.7	1926	Eau Claire, Wis.	
6	221357	KMKV	Ga. s.	Scamper	7	6	34.3	9.1	3.0	1920	Seattle, Wash.	
7	201948		Ga. s.	² Scarab	19	14	44.8	12.4	5.3	1905	Bristol, R. I.	
8	214179		Ga. s.	³ Scilla	74	47	83.4	16.1	8.3	1916	Port Clinton, Ohio.	
9	230990		Ga. s.	Scipio	25	17	55.8	11.5	5.7	1931	Mystic, Conn.	
10	223649		Ga. s.	Scorpion	18	12	44.5	10.8	5.8	1910	Lynn, Mass.	
11	223556	KMKW	Ol. s.	Scoter	20	9	47.5	12.2	6.4	1929	Dennysville, Me.	
12	226532		Ga. s.	⁴ Scotia	49	40	66.8	13.6	6.3	1927	Quincy, Mass.	
13	206683		Ga. s.	⁵ Scotian	68	40	83.5	15.3	9.0	1912	West Mystic, Conn.	
14	204463		Ga. s.	⁶ Scout	37	25	63.7	10.6	7.8	1907	Muskegon, Mich.	
15	226121		Ga. s.	⁷ Scout	81	55	78.8	16.9	5.3	1925	Vege sack, Germany.	
16	117041		Ga. s.	Scud	19	16	45.7	13.2	6.5	1901	South Boston, Mass.	
17	117065		Ga. s.	Sculpin II	16	13	42.9	13.3	5.2	1901	Shooters Island, N. Y.	
18	212535		Ga. s.	Scurry	55	51	70.0	16.6	3.0	1914	Marco, Fla.	
19	225037		Ga. s.	Sea	28	22	46.0	14.4	6.9	1925	Galesville, Md.	
20	213302		Ga. s.	⁸ Sea Bee	23	16	50.3	12.0	5.7	1915	Los Angeles, Calif.	
21	223717		Ga. s.	⁹ Sea Bee	22	17	52.0	11.0	4.9	1923	Milwaukee, Wis.	
22	229136	KFYX	Ga. s.	Sea Bee	18	16	42.3	11.5	6.1	1929	Seattle, Wash.	
23	225276		Ol. s.	SEABORN	510	255	167.6	27.1	11.4	1925	Leth, Scotland	
24	230239	KMAD	Ga. s.	Seacroud	16	15	44.4	14.7	5.1	1930	Tilghman, Md.	
25	215181		Ga. s.	¹⁰ Sea Cub	40	20	66.7	12.2	6.8	1917	Boston, Mass.	
26	226961		Ga. s.	Sea Dog	16	14	48.1	10.5	3.8	Unk.	Unknown	
27	229008		Ga. s.	Sea Dog	8	6	29.5	8.7	4.9	1929	Seattle, Wash.	
28	227197		Ga. s.	¹¹ Sea Dog II	18	12	48.8	10.1	5.0	1928	New York, N. Y.	
29	227668	KMKX	Ga. s.	¹² Sea Doll III	18	12	47.0	11.0	4.9	1928	do.	
30	161933		Ga. s.	¹³ Sea Dream	16	15	44.5	12.0	6.2	1902	West Mystic, Conn.	
31	224777		Ga. s.	Sea Dream	100	82	94.3	17.3	6.6	1925	Stamford, Conn.	
32	224315		KMKY	Ga. s.	SEADRIFT	70	28	74.0	20.2	13.0	1924	Hessle, England
33	216516	KFZQ	Ga. s.	Seafarer II	27	15	54.1	12.0	6.1	1918	Boston, Mass.	
34	226877		Ol. s.	¹⁴ SEAFORTH	433	183	147.2	26.1	13.0	1926	Newport News, Va.	
35	224717	KMLA	Ga. s.	¹⁵ Sea Gem	26	17	58.0	12.2	5.7	1925	Vege sack, Germany.	
36	205618		Ga. s.	¹⁶ Sea Girl	17	17	51.6	14.0	5.0	1908	Detroit, Mich.	
37	228936		Ga. s.	Seagirl	18	12	47.9	10.3	5.4	1921	College Point, N. Y.	
38	232258		Ga. s.	Seagoin	13	12	41.3	12.3	5.4	1933	Camden, N. J.	
39	229781		Ga. s.	Seagoin II	41	34	50.5	15.2	7.6	1930	Quincy, Mass.	
40	224834		Ga. s.	¹⁷ Sea Gull	29	19	61.6	12.0	6.2	1925	New York, N. Y.	
41	228435		Ol. s.	¹⁸ Sea Gypsy	56	42	69.0	18.3	10.0	1929	Thomaston, Me.	
42	231086		Ga. s.	¹⁹ Sea Hawk	16	12	53.8	11.4	10.6	1918	Oslo, Norway	
43	224023	KMLA	Ga. s.	Seahawk	13	10	38.5	9.4	5.3	1924	Seattle, Wash.	
44	211507		Ga. s.	²⁰ Sea Jay	22	13	48.0	14.8	7.8	1913	Boothbay Harbor, Me.	
45	228068		Ga. s.	Sea King II	44	34	65.2	13.8	6.1	1928	Wilmington, Del.	
46	214864		Ga. s.	²¹ Sea Lady	22	21	56.2	11.2	5.3	1917	Bristol, R. I.	
47	232244		Ga. s.	Seal	32	26	55.7	14.8	6.4	1933	East Boothbay, Me.	
48	228766		Ga. s.	Seal II	18	17	42.3	11.5	6.1	1929	Seattle, Wash.	
49	223617	WGFU	Ga. s.	Sealove	26	21	54.7	14.0	8.2	1924	City Island, N. Y.	
50	214102		Ga. s.	Seamald	31	26	49.7	16.4	7.0	1916	New York, N. Y.	
51	220480		Ga. s.	Sea Miss	33	22	57.8	12.5	6.0	1930	Clason Point, N. Y.	
52	224610		Ga. s.	²² Sea Mist	44	30	60.0	14.0	6.6	1925	Morris Heights, N. Y.	
53	228932		Ga. s.	Seamonger	18	15	48.6	10.6	5.6	1924	Malmo, Sweden	
54	231292		Ol. s.	Sea Owl	116	96	94.6	19.1	8.1	1931	Stamford, Conn.	
55	230619		KMLC	Ol. s.	SEAPINE	485	282	148.2	26.2	15.0	1931	Bath, Me.
56	232239		Ga. s.	Seapuss	36	24	63.5	13.0	6.2	1933	Morris Heights, N. Y.	
57	228593		Ga. s.	²³ Sea Puss III	17	12	43.5	11.2	5.0	1929	Clason Point, N. Y.	
58	226869		Ga. s.	Sea Queen	45	31	57.2	14.0	5.9	1927	Lower Bank, N. J.	
59	233934	KMLD	Ga. s.	Sea Queen	11	10	33.6	8.9	4.4	1935	Seattle, Wash.	
60	223691		Ga. s.	Sea Roamer	22	17	48.0	13.5	6.6	1924	Winthrop, Mass.	

¹ Formerly ga. y. Tamarack IV.
² Formerly sloop yacht. ^a Suzetta III.
^b Ladrone.
³ Formerly ga. y. ^a Tramp II.
^b Aimejean.
^c Comoco.
⁴ Formerly ga. y. Maya IV.
^a Elver III.
⁵ Formerly ga. y. ^b The Gray Fox.
^c Appy Yee.

⁶ Formerly ga. y. Juliet.
⁷ Formerly schooner Sibyl.
⁸ Formerly ga. y. Rheingold.
⁹ Formerly ga. y. Elsie Fenimore.
¹⁰ Formerly ga. y. La Mer.
¹¹ Formerly ga. y. Illinois.
¹² Formerly ga. y. Happwee.
^a Vayu II.
¹³ Formerly ga. y. ^b Remar.
^c Rapidan.

Line No.	Crew	Horsepower	Name of owner	Home port	Address of owner
1	7	b 500	Joseph H. Seaman.....	New York, N. Y.....	32 Liberty Street.
2	3	25	Vernon F. West.....	Portland, Me.....	120 Exchange Street.
3	4	240	Joseph Maggio, 2d.....	Boston, Mass.....	27 Bellrock Street, Everett, Mass.
4	4	1,000	George H. Townsend.....	Bridgeport Conn.....	Greenwich, Conn.
5	1	300	C. Stanley Morgan.....	Detroit, Mich.....	1036 Devonshire Road, Grosse Pointe Park, Mich.
6	1	15	Richard Sykes.....	Seattle, Wash.....	1215 Hamlin Street.
7	7	7	Alfred P. Sirols.....	Chicago, Ill.....	6531 South Maplewood Avenue.
8	5	b 160	Alex J. Groesbeck.....	Detroit, Mich.....	Dime Bank Building.
9	3	1,200	William A. Zepko.....	Bridgeport, Conn.....	206 Poplar Street.
10	1	40	William Curran.....	Baltimore, Md.....	Calvert Building.
11	1	45	Isaac W. Kingsbury.....	Eastport, Me.....	Perry, Me.
12	2	450	Ellis L. Phillips.....	New York, N. Y.....	50 Church Street.
13	4	40	Joseph J. Trpescher.....	do.....	173 Marine Street, City Island, N. Y.
14	2	200	Jens Jensen.....	Chicago, Ill.....	940 North Lorel Avenue.
15	4	200	Hugh L. Adams.....	Philadelphia, Pa.....	Haverford, Pa.
16	1	16	William Mann.....	do.....	31 Clayton Avenue, Wyomissing, Pa.
17	6	12	Donald Comer.....	Mobile, Ala.....	c/o Avondale Mills, Birmingham, Ala.
18	3	56	Fred Saeger.....	Miami, Fla.....	327 Northwest Tenth Avenue
19	1	25	P. P. G. Hall.....	Philadelphia, Pa.....	Fox Street and Abbottsford Avenue.
20	1	b 50	Fred R. Salter.....	Los Angeles, Calif.....	1570 North Serrano Avenue.
21	3	450	W. C. Atkinson.....	Philadelphia, Pa.....	Garden Courts Apartments, Forty-seventh and Pine Streets.
22	2	b 125	Bert W. Lanz.....	Los Angeles, Calif.....	1448 Engracia Street.
23	22	720	Richard F. Howe.....	New York, N. Y.....	22 East Forty-seventh Street.
24	2	25	Rees Hawkins.....	Cambridge, Md.....	Tilghman, Md.
25	3	400	Charles U. Bay.....	New York, N. Y.....	45 Prospect Place.
26	1	b 50	Alvin Mowers.....	do.....	Edgewater, N. J.
27	1	120	J. H. Griffith.....	Seattle, Wash.....	539 McGilvra Boulevard.
28	2	180	Dr. Edward Schnaper.....	New York, N. Y.....	1016 Fifth Avenue.
29	1	300	William A. Earl.....	do.....	241 Central Park West.
30	1	16	Walter H. Bullock.....	do.....	93 Remsen Street (B).
31	6	b 600	Samuel M. Nicholson.....	Providence, R. I.....	c/o Nicholson File Co.
32	4	b 60	Charles K. Beekman.....	New York, N. Y.....	52 William Street.
33	1	85	Robert N. Bavier.....	do.....	New Rochelle, N. Y.
34	14	900	Hermae W. Falk.....	Milwaukee, Wis.....	2214 North Terrace Avenue.
35	2	200	Chester G. Myers.....	Baltimore, Md.....	York, Pa.
36	3	15	Thomas O. Strachan, jr.....	Chicago, Ill.....	120 South LaSalle Street.
37	1	b 235	Clement Ehret.....	New York, N. Y.....	White Plains, N. Y.
38	3	40	W. K. Barclay, jr.....	Philadelphia, Pa.....	Fidelity Building.
39	3	200	J. Elmer Hallock.....	Boston, Mass.....	33 Andrews Street, Swampscott, Mass.
40	2	370	Edward S. Perot, (Estate of).....	New York, N. Y.....	Care Edward S. Perot, jr., 30 West Fifty-fourth Street.
41	5	60	Francis R. Strawbridge.....	Philadelphia, Pa.....	801 Market Street.
42	2	50	Howard W. Hawks.....	Los Angeles, Calif.....	816 North Linden Drive, Beverly Hills, Calif.
43	1	100	Richard S. Smith.....	Seattle, Wash.....	First National Bank, Eugene, Oreg.
44	1	30	Katherine E. Sturdy.....	Chicago, Ill.....	625 Stratford Place.
45	3	b 200	H. V. Foster.....	Providence, R. I.....	Watch Hill, R. I.
46	1	b 50	Henry A. Wise Wood.....	New York, N. Y.....	25 Madison Avenue.
47	1	175	Julien T. Davies.....	do.....	1 Wall Street.
48	2	b 106	Elizabeth E. Hubert.....	Los Angeles, Calif.....	2112 Adair Street San Marino, Calif.
49	4	15	Innis O'Rourke.....	New York, N. Y.....	Great Neck, L. I., N. Y.
50	2	284	Gifford Morgan.....	Rochester, N. Y.....	Brockport, N. Y.
51	3	b 360	Kenneth L. Taylor.....	New York, N. Y.....	Foot Patterson Avenue.
52	2	360	B. T. Feustman.....	do.....	44 Wall Street.
53	2	b 75	R. H. Hellmann.....	San Francisco, Calif.....	517 California Street.
54	6	400	J. T. Lupton.....	Chattanooga, Tenn.....	First National Bank Building.
55	18	1,100	T. G. Hollander.....	Boston, Mass.....	202 Boylston Street.
56	1	1,200	John T. Pratt, jr.....	New York, N. Y.....	Glen Cove, L. I., N. Y.
57	1	b 40	E. Lovell Smith.....	Boston, Mass.....	148 Colony Road, Longmeadow, Mass.
58	2	220	Kenneth B. Noble.....	Hartford, Conn.....	71 Scarborough Street.
59	1	40	Frank & McCrary (Wash.).....	Seattle, Wash.....	1117 East Northlake Avenue.
60	1	b 37	E. C. Lang.....	Boston, Mass.....	Melrose, Mass.

14 Formerly ol. y. Robador.
 (a Kinsale.
 15 Formerly ga. y. (b Tyrolee.
 (c Aften III.
 16 Formerly ga. y. Agawa.
 17 Formerly ga. s. Robaliss II.
 18 Formerly ol. y. Queen Tyl.
 19 Formerly (a Norwegian slp. y. Irina III.
 (b slp. y. Rhapsody.

20 Formerly ga. y. (a Nirvana.
 (b Nikkao.
 21 Formerly ga. y. Lady Gay.
 (a Commodore.
 22 Formerly ga. y. (b Sea Sails II.
 (c Mareva.
 (d Saedi.
 23 Formerly ga. y. Snook II.

Line No.	Official No.	Signal and radio-call letters	Rlg	Name of yacht	Tonnage		Register dimensions			When built	Where built
					Gross	Net	Length	Breadth	Depth		
MOTOR YACHTS—Continued											
1	232364	WBFD	Ga. s.	¹ Sea Saga	19	17	47.6	13.1	7.7	1933	City Island, N. Y.
2	227418		Ol. s.	¹ Sea-Sails III	96	65	78.5	16.7	8.2	1928	Bay City, Mich.
3	225362		Ga. s.	² Sea Spray	37	25	69.3	12.0	6.3	1926	New York, N. Y.
4	223143		Ga. s.	Sea Toy II	17	15	43.9	14.0	4.7	1923	Bayhead, N. J.
5	227505		Ga. s.	³ Seawan	39	27	57.7	14.0	6.1	1928	Bayonne, N. J.
6	221238	KLWN	Ga. s.	⁴ Seawane	54	50	71.4	19.3	8.9	1921	Boston, Mass.
7	220189		Ga. s.	Seaward	96	29	93.9	21.6	11.3	1920	East Boothbay, Me.
8	229564		Ga. s.	Sea Witch	18	16	47.3	12.8	7.3	1930	Boothbay Harbor, Me.
9	232552		Ga. s.	⁴ Sea Witch	9	6	35.5	8.8	4.0	1913	Bayonne, N. J.
10	211631		Ga. s.	Sea Wolf	25	17	47.4	12.3	6.1	1913	Raymond, Wash.
11	217097		Ga. s.	⁶ Sea Wolf	12	8	34.8	10.5	4.0	1904	Bremerton, Wash.
12	224758		Ga. s.	⁷ Sea Wolf	23	15	48.0	11.6	6.0	1925	City Island, N. Y.
13	232245	WBFA	Ga. s.	Seer	32	26	55.7	14.8	6.4	1933	East Boothbay, Me.
14	233129		Ol. s.	Segochet	14	12	36.8	10.6	6.1	1934	Thomaston, Me.
15	225638		Ga. s.	Selina II	17	12	35.8	16.0	5.4	1926	Greenport, N. Y.
16	230765		Ga. s.	Selvia	12	10	32.3	9.1	4.4	1931	Seattle, Wash.
17	225726		Ga. s.	⁸ Semego	34	15	57.7	12.6	5.7	1926	East Greenwich, R. I.
18	201644	KMLH	Ga. s.	⁹ SEMINOLE	174	140	107.7	21.0	7.1	1904	Mariners Harbor, N. Y.
19	232408		Ga. s.	Seminole	22	20	42.9	12.7	2.6	1926	Jacksonville, Fla.
20	214691		Ga. s.	Seminole Queen	47	39	61.5	16.3	3.6	1916	St. Augustine, Fla.
21	202594		Ga. s.	Semkall	19	13	44.2	10.1	4.3	1905	New Rochelle, N. Y.
22	230335		Ga. s.	Senga IV	16	11	35.2	12.5	6.2	1930	Boston, Mass.
23	231572		Ga. s.	Seniah	28	19	53.3	14.6	5.6	1932	Crisfield, Md.
24	224920		Ga. s.	Senora	34	20	60.7	16.5	8.6	1925	Wiscasset, Me.
25	227972		Ga. s.	¹⁰ Senorita	17	11	43.0	11.0	5.0	1928	New York, N. Y.
26	226387	KLYT	Ga. s.	¹¹ Senorita II	85	68	77.5	15.0	7.2	1927	do.
27	230674		Ga. s.	Senorita II	23	16	46.7	11.2	4.8	1931	Clason Point, N. Y.
28	228846		Ga. s.	Senrab	17	12	43.5	11.2	5.0	1929	do.
29	223005	WHFU	Ga. s.	Sequoia	16	14	38.9	12.5	6.5	1923	City Island, N. Y.
30	225223		Ga. s.	¹² Sequoia	31	21	53.0	13.0	6.4	1925	Bayonne, N. J.
31	224055	KLNT	Ol. s.	¹³ Serena	108	59	93.7	21.1	11.9	1924	Sausalito, Calif.
32	225313	KLWP	Ga. s.	¹⁴ Serene II	39	27	57.7	14.0	6.1	1926	Bayonne, N. J.
33	224073	KMLI	Ga. s.	¹⁵ Serenia	91	77	77.7	17.1	8.1	1924	Camden, N. J.
34	229849		Ga. s.	Se-Tag	41	33	61.5	14.0	5.5	1930	Chicago, Ill.
35	216878	KNRA	Ol. s.	¹⁶ Seth Parker	869	545	181.8	36.1	16.1	1918	Portland, Oreg.
36	226028		Ga. s.	Seven Bells	16	9	47.8	12.1	6.4	1926	Shelbourne, Nova Scotia.
37	228431	KMLJ	Ol. s.	¹⁷ SEVEN SEAS	325	143	143.1	27.5	13.2	1912	Stockholm, Sweden.
38	233142	WIFE	Ga. s.	Seven Seas	25	18	49.0	13.9	7.2	1934	Seattle, Wash.
39	226672		Ol. y.	¹⁸ Sewanna	22	21	48.8	14.2	6.6	1930	East Boothbay, Me.
40	204311		Ga. s.	¹⁹ Shad	17	13	43.8	10.0	5.2	1907	Boston, Mass.
41	220689		Ga. s.	²⁰ Shadoc II	23	16	50.9	12.0	5.2	1920	New York, N. Y.
42	202211		Ol. s.	²¹ Shadow	17	14	70.2	10.1	5.9	1905	Osterville, Mass.
43	214010	KMLL	Ga. s.	Shadow	23	22	46.0	12.4	5.7	1916	Bristol, R. I.
44	228521	KMLM	Ga. s.	²² Shadow	29	19	48.5	12.6	6.1	1920	Bayonne, N. J.
45	224232		Ga. s.	Shadow J	22	15	58.0	11.6	5.2	1924	Trenton, Mich.
46	233185		Ga. s.	Shadow-Fay	34	23	59.3	14.0	6.0	1934	Port Washington, N. Y.
47	222192		Ga. s.	²³ Shakeer	38	26	66.0	12.5	5.7	1922	Boston, Mass.
48	206313	KMLO	Ga. s.	²⁴ Shark	30	24	74.2	12.4	7.2	1909	Osterville, Mass.
49	208546		Ga. s.	Shark	18	15	52.4	10.8	5.0	1911	Salisbury, Md.
50	210762		Ga. s.	²⁵ Shark III	23	21	52.3	12.0	5.8	1912	Greenwich, Conn.
51	232639		Ga. s.	Sharon L.	9	9	27.8	12.6	4.7	1933	Seattle, Wash.
52	213851		Ga. s.	Shawnee	43	31	63.4	17.4	9.1	1916	Boston, Mass.
53	228109		Ga. s.	Shearn	20	17	44.6	10.7	5.2	1928	Port Clinton, Ohio.
54	228487	KMLP	Ga. s.	Shearwater	36	31	67.5	16.5	8.8	1929	East Boothbay, Me.
55	230041	KMUO	Ga. s.	²⁶ Shella	20	19	46.7	12.6	9.7	1930	Chester, N. S.
56	229439		Ga. s.	Shellback	25	21	53.0	15.4	6.1	1930	Bayhead, N. J.
57	218827		Ga. s.	Shelter	22	19	54.6	12.0	3.5	1919	Atlantic City, N. J.
58	226734		Ga. s.	Shelter	69	61	62.2	17.1	6.4	1927	West Haven, Conn.
59	222828		Ga. s.	Shema II	37	28	56.1	14.0	3.6	1922	Salisbury, Md.
60	230669		Ga. s.	Shenandoah	29	19	47.2	12.6	6.1	1931	Milford, Del.
61	228618		Ol. s.	Shiawassee II	45	35	59.5	13.6	5.3	1929	Chicago, Ill.
62	228170	KMEJ	Ol. s.	²⁷ Shiawassee III	167	146	96.9	19.0	9.2	1926	Camden, N. J.

¹ Formerly ga. y. Savannah.
² Formerly ga. y. Rainbow III.
³ Formerly ga. y. Widgeon III.
⁴ Formerly ga. y. Gertrude.
⁵ Formerly U. S. O. G. ga. s. No. 1212.
⁶ Formerly st. s. Sea Wolf.
⁷ Formerly ga. y. Centaur.
⁸ Formerly ga. y. Argo.
⁹ Formerly ga. y. {a Margaret.
 {b See-Le-Ruh.

¹⁰ Formerly ga. y. Edraína.
¹¹ Formerly ga. y. {a Willann II.
 {b Joan III.
¹² Formerly ga. y. Bertha.
¹³ Formerly ga. y. Aurora.
¹⁴ Formerly ga. y. {a Aline.
 {b Robmar.
 {c Mendota.
 {d Ginger Dot, Jr.

Line No.	Crew	Horsepower	Name of owner	Home port	Address of owner
1	3	45	Nelson Odman	Boston, Mass.	191 Bay State Road.
2	6	100	Murray W. Sales	Detroit, Mich.	801 Baltimore Avenue West.
3	2	360	Carl W. Blossom	Cleveland, Ohio	1170 East One hundred fifty-second Street.
4	1	40	Benjamin F. Bunn	New York, N. Y.	24 Fifth Avenue.
5	2	180	Walter R. Herrick	do.	40 Wall Street.
6	5	b 50	George L. Harrison	do.	33 Liberty Street.
7	6	b 65	Cecil B. De Mille Production (Calif.)	Los Angeles, Calif.	2010 DeMille Drive.
8	1	15	Edmund S. Parsons	Providence, R. I.	Warwlok Neck, R. I.
9	1	40	R. W. Bishop	Seattle, Wash.	821 West Blaine Street.
10	1	45	Jerome T. Heermans	do.	115 Union Avenue, Olympia, Wash.
11	1	25	S. L. Pearson	do.	113 Alder Street, Shelton, Wash.
12	2	325	Richard Reininger	New York, N. Y.	East Orange, N. J.
13	1	b 176	Henry Bellas Hess	do.	51 Madison Avenue.
14	1	20	Albert T. Gould	Rockland, Me.	1 Federal Street, Boston, Mass.
15	1	38	S. Ainsworth Hird	New York, N. Y.	Passaic, N. J.
16	1	45	Albin Hanson	Bellingham, Wash.	Mount Vernon, Wash.
17	2	450	Mark C. Honeywell	Miami, Fla.	4567 Pinetree Drive.
18	10	b 225	Seminole Boat Co. (Del.)	do.	1317 Biscayne Boulevard.
19	2	80	Frederick N. Burt	Tampa, Fla.	De Leon Springs, Fla.
20	2	50	A. R. Merrill	Miami, Fla.	Box 1402.
21	1	20	E. A. Pyncheon	do.	Fort Lauderdale, Fla.
22	1	75	Donald S. Whidden	Boston, Mass.	100 Lowell Street, Peabody, Mass.
23	1	150	Mahlon N. Haines	Baltimore, Md.	York, Pa.
24	4	60	William H. Coburn	Boston, Mass.	68 Devonshire Street.
25	1	b 170	H. J. Schmitz	New York, N. Y.	119 Ninth Avenue, College Point, N. Y.
26	4	200	J. H. Senior	do.	30 Rockefeller Plaza.
27	1	360	Walter B. Cooke	do.	1 West One Hundred and Ninetieth Street.
28	1	140	F. H. Barnes	do.	292 Madison Avenue.
29	1	30	James N. Spear	do.	524 West Twenty-third Street.
30	3	80	Ferman Motor Car Co.	Tampa, Fla.	407 Jackson Street.
31	10	175	Hazel Elizabeth Stone	Los Angeles, Calif.	5700 Rhodes Avenue, North Hollywood, Calif.
32	1	188	Samuel H. Spear	New York, N. Y.	Box 13, Belleville, N. J.
33	7	b 220	Charles U. Bay	do.	45 Prospect Place.
34	2	350	Morris W. Gates	Cincinnati, Ohio.	415 Fourth National Bank Building.
35	20	300	Vagabond Enterprise (Del.)	New York, N. Y.	711 Fifth Avenue.
36	2	20	Thomas F. Cooke	New Haven, Conn.	Bradford, Conn.
37	22	360	Seven Seas Yacht (N. Y.)	New York, N. Y.	250 West Fifty-seventh Street.
38	1	b 15	William T. Murman	Los Angeles, Calif.	c/o California Yatch Club, Wilmington Calif.
39	1	45	Harrison Tweed	New York, N. Y.	15 Broad Street.
40	2	40	William H. Oast	Norfolk, Va.	649 Riverview Avenue, Portsmouth, Va.
41	1	50	B. Bennett	Chicago, Ill.	7345 South Shore Drive.
42	1	85	Morton L. Newhall	Philadelphia, Pa.	1608 Walnut Street.
43	2	b 40	Harold T. Merriman	Providence, R. I.	37 Cooke Street.
44	2	250	James C. Ayer	New York, N. Y.	2 West Sixty-seventh Street.
45	3	460	Neal R. Andrews	do.	33 West Forty-sixth Street.
46	3	500	S. L. Slover	Norfolk, Va.	530 Fairfax Avenue.
47	3	160	George Lawley & Son Corporation (Mass.)	Boston, Mass.	1 Ericson Street, Neponset, Mass.
48	1	b 80	Morgan Barney	Bridgeport, Conn.	Greenwich, Conn.
49	1	40	Horace Greeley Eastburn	Wilmington, Del.	118 King Street.
50	2	75	William Osment	Miami, Fla.	2015 Northwest Fourth Street.
51	1	35	George M. Peasles	Seattle, Wash.	4005 Fifteenth Avenue NE.
52	2	22	Mark E. Fontana	San Francisco, Calif.	2 Pine Street.
53	1	200	W. L. Moody, jr.	Galveston, Tex.	American Insurance Building.
54	2	b 100	Charles E. Dunlap	New York, N. Y.	1 Broadway.
55	2	56	A. M. White	do.	Oyster Bay, L. I., N. Y.
56	2	40	Robert J. Newman	New Orleans, La.	600 Iona Street, Metairie, La.
57	3	30	Fred R. Patzowsky	Philadelphia, Pa.	Ventnor, N. J.
58	3	b 130	Clinton Barnum Seeley	Bridgeport, Conn.	Ingleside Place.
59	1	37	Swan Hartwell	Tampa, Fla.	Boca Grande, Fla.
60	1	300	Anna S. Forment	New York, N. Y.	46-48 One hundred ninety-third Street, Flushing, N. Y.
61	2	150	Calvin P. Bentley	Miami, Fla.	Star Island, Miami Beach, Fla.
62	8	460	do.	do.	Do.

15 Formerly ga. y. Sequola.
 16 Formerly sch. y. Georgette.
 17 Formerly Swedish shp. Abraham Rydberg.
 18 Formerly ol. y. Saracen.
 19 Formerly { a ga. y. Shad.
 { b U. S. Navy ga. s. Shad.
 20 Formerly ga. y. Mimi B.
 { a Ildico.
 { b Gypsy Joe.
 21 Formerly ga. y. { c Vega.

22 Formerly ga. y. { a Kahkin V.
 { b Samarkand.
 23 Formerly ga. y. Cutty Sark.
 24 Formerly ga. y. Ildico.
 25 Formerly ga. y. Dohema, jr.
 26 Formerly slp. y. Viking.
 27 Formerly ga. y. { a Truant.
 { b Nancy IV.

Line No.	Official No.	Signal and radio-call letters	Rig	Name of yacht	Tonnage		Register dimensions			When built	Where built
					Gross	Net	Length	Breadth	Depth		
MOTOR YACHTS—Continued											
1	226818		Ga. s.	¹ Shiba	13	12	37.9	11.5	4.0	1927	Seattle, Wash.
2	204239		Ga. s.	² Shimmo	30	24	58.8	15.5	8.5	1907	East Boothbay, Me.
3	229719		Ga. s.	Shirean	27	21	45.5	13.1	5.7	1930	Bayhead, N. J.
4	233366		Ga. s.	Shirley Ann	16	11	43.5	10.6	4.2	1933	Solomons, Md.
5	231296		Ga. s.	Shirley Beth	39	37	36.3	11.9	3.2	1931	Memphis, Tenn.
6	233787		Ga. s.	Shirley Ruth	12	10	34.0	10.0	4.4	1935	Seattle, Wash.
7	209077		Ga. s.	³ Shokoquon	30	28	50.0	10.0	6.0	1911	Muskegon, Mich.
8	225732		Ga. s.	⁴ Shorleave	32	26	56.4	12.6	6.7	1928	Tacoma, Wash.
9	224947		Ga. s.	⁵ Show Boat	23	16	47.0	12.0	5.1	1925	Dorchester, N. J.
10	228093		Ol. s.	Show Boat	85	69	67.7	18.0	7.6	1928	Keyport, N. J.
11	229736		Ga. s.	Show Boat	18	15	44.8	10.7	5.1	1930	Port Clinton, Ohio.
12	220870		Ga. s.	⁶ Shrew	53	36	75.0	13.4	6.7	1920	New York, N. Y.
13	227383		Ga. s.	Shuttle	42	20	67.1	13.0	5.7	1928	Bristol, R. I.
14	226410		Ga. s.	Shy Ann	25	17	47.5	11.5	5.2	1926	Vegesack, Germany.
15	224972		Ga. s.	Siah	8	7	30.3	8.7	3.9	1921	Port Madison, Wash.
16	227731		Ga. s.	Siah II	9	7	30.8	9.3	3.7	1917	Bremerton, Wash.
17	211638	KMLR	Ol. s.	⁷ Sialia	726	407	206.5	27.0	17.1	1913	Wilmington, Del.
18	229600		Ga. s.	Sib-Bil	20	13	43.5	11.2	5.0	1930	Clason Point, N. Y.
19	224668		Ga. s.	⁸ Sibia	20	14	50.5	12.0	7.5	1925	Bath, Me.
20	225735	KMLS	Ol. s.	SIELE	183	124	113.4	20.6	9.6	1928	Wilmington, Del.
21	117288	KMLU	Ga. s.	Siesta	32	32	57.7	15.1	8.4	1900	New Bedford, Mass.
22	202230	KMLV	Ga. s.	⁹ Siesta	31	26	76.8	11.7	5.1	1903	New York, N. Y.
23	207573	KMLW	Ga. s.	¹⁰ Siesta	56	32	70.1	1.2	56.1	1901	Boston, Mass.
24	218748	KMLX	Ga. s.	Siesta	132	114	89.6	19.5	8.0	1919	Holly Hill, Fla.
25	222422	KLLQ	Ga. s.	¹¹ Siesta	27	18	51.7	12.4	5.3	1922	Bayonne, N. J.
26	116034	KMLY	Ga. s.	Signal	18	14	37.7	13.0	6.2	1883	Piermont, N. Y.
27	225432		Ga. s.	Signal II	20	14	46.0	12.0	5.8	1926	New York, N. Y.
28	233386		Ga. s.	Silhouette	14	9	32.5	13.5	6.5	1934	Gulfport, Miss.
29	231199		Ga. s.	Silver Heels (Composite)	10	8	36.3	9.5	4.2	1931	Benton Harbor, Mich.
30	226386		Ga. s.	Silver Heels III	70	48	74.0	15.1	7.5	1927	New York, N. Y.
31	222860		Ga. s.	¹² Silver King	80	62	72.8	17.3	6.5	1923	do.
32	225393		Ga. s.	Silver King	36	24	59.6	12.7	6.5	1925	Seattle, Wash.
33	225973	KMLZ	Ga. s.	Silver Moon	45	30	68.2	14.4	5.5	1926	Salisbury, Md.
34	229497	KMMA	Ga. s.	Silver Moon II	153	104	92.0	20.0	9.3	1930	Camden, N. J.
35	223055		Ga. s.	¹³ Silver Spray	27	13	50.4	12.6	5.3	1923	Quincy, Mass.
36	222648		Ga. s.	Silver Spray	14	11	41.3	9.3	4.5	1933	Seattle, Wash.
37	226466		Ol. s.	Simba	42	28	55.7	15.6	9.1	1927	Houghton, Wash.
38	116901	KMMO	Ga. s.	Simtar	30	27	55.2	15.0	7.9	1899	South Boston, Mass.
39	207912		Ga. s.	Simple Life	27	15	45.8	16.5	3.4	1910	Jacksonville, Fla.
40	232296		Ga. s.	Simple Life II	19	13	44.3	10.0	5.0	1925	Rockledge, Fla.
41	212101		Ga. s.	¹⁴ Sinbad	54	37	83.5	14.5	6.9	1914	New York, N. Y.
42	225301		Ga. s.	Sinbad	11	9	35.3	11.2	6.0	1926	Tacoma, Wash.
43	210830		Ga. s.	¹⁵ Sinbad III	19	16	50.0	11.1	5.0	1912	Boston, Mass.
44	229577		Ga. s.	Sinbad VI	19	15	42.7	11.0	4.7	1930	Onset, Mass.
45	229047		Ga. s.	Sinbar	21	19	44.8	10.7	5.1	1929	Port Clinton, Ohio.
46	233423		Ga. s.	Sindri	12	11	38.2	12.2	6.7	1934	Seattle, Wash.
47	229955		Ga. s.	¹⁶ Sinnamon	16	14	39.7	11.0	4.8	1918	Vancouver, Wash.
48	229311	KMMD	Ga. s.	Sirene	60	40	85.3	13.7	6.3	1930	Salisbury, Md.
49	206049		Ga. s.	Siron	21	21	51.2	13.4	7.7	1909	Marblehead, Mass.
50	228361		Ga. s.	Sirocco	17	12	43.5	11.2	5.0	1929	Clason Point, N. Y.
51	232960		Ga. s.	Sis	19	13	41.8	12.0	5.6	1934	Brooklyn, N. Y.
52	229502		Ol. s.	Sisbro II	27	24	46.0	11.6	6.2	1930	Keyport, N. J.
53	208355		Ga. s.	Siwash	19	19	40.7	11.4	4.9	1911	Terminal Island, Calif.
54	229833		Ga. s.	Skal	16	14	43.0	12.4	6.1	1930	Fairhaven, Mass.
55	220669		Ga. s.	Skedaddle	18	5	57.8	10.0	4.8	1917	Greenport, N. Y.
56	229857		Ga. s.	Skeeter	71	61	74.0	15.9	6.5	1930	St. Paul, Minn.
57	228557		Ga. s.	Skeeter	21	21	44.7	10.9	5.6	1926	Stockton, Calif.
58	117109		Ga. s.	SKIBO	42	29	73.5	11.7	8.4	1901	Elizabethport, N. J.
59	204420	KMMF	Ga. s.	Skidbladnir	76	55	90.0	15.8	6.0	1907	Wilmington, Calif.
60	233358		Ga. s.	Skimmer	14	11	41.0	9.2	4.4	1934	Seattle, Wash.
61	231053		Ga. s.	Skip-N-Boots	21	16	43.9	11.5	5.6	1931	Wilmington, Calif.
62	228740		Ga. s.	Skipper III	12	11	32.7	9.2	4.2	1929	Seattle, Wash.
63	233762		Ga. s.	Skookum III	23	19	54.2	14.2	6.2	1935	Lynn, Mass.

¹ Formerly ga. y. Marie J.

² Formerly ga. y. ^a Bagheera.

³ Formerly ga. y. ^b Allon.

⁴ Formerly ga. y. Shokokon.

⁵ Formerly ga. y. Omaha.

⁶ Formerly ga. y. Hoy Tark.

⁷ Formerly ga. y. ^a Klahanee.

⁸ Formerly ga. y. ^b Coleman.

⁹ Formerly ^a st. y. Sialia.

¹⁰ Formerly ^b U. S. Navy st. s. Sialia.

¹¹ Formerly ^a Fel-Seen.

¹² Formerly ga. y. ^b Scimitar.

¹³ Formerly ga. y. ^c Naomi III.

¹⁴ Formerly ga. y. Augusta II.

Line No.	Crew	Horsepower	Name of owner	Home port	Address of owner
1	1	90	William H. George	Seattle, Wash.	4337 Fifteenth Avenue NE.
2	4	100	Paul D. Rust	New York, N. Y.	Marblehead, Mass.
3	2	65	Anna F. Clarke	do	Brielle, N. J.
4	1	130	Maxwell J. Anderson	Baltimore, Md.	926 Leeds Avenue.
5	1	40	J. I. Seay	Memphis, Tenn.	1917 Lyndale Place.
6	1	40	H. Greenwood	Ketchikan, Alaska	2221 Market Street, Seattle, Wash.
7	1	40	Joseph Sablotny	Chicago, Ill.	7245 Ellis Avenue.
8	1	100	Otis B. Harlan	Seattle, Wash.	The Highlands, Route 2.
9	1	56	Ralph S. Hamilton, jr.	Providence, R. I.	764 Allens Avenue.
10	5	150	Jerome D. Kern	New York, N. Y.	Bronxville, N. Y.
11	2	200	Everett P. Read	New Bedford, Mass.	191 Hawthorn Street.
12	6	400	A. M. Anderson	New York, N. Y.	23 Wall Street.
13	4	600	Junius S. Morgan, jr.	do	23 Wall Street.
14	1	68	Walter D. Eblinger	do	2290 Bedford Avenue (B).
15	1	20	H. T. Lewis	Seattle, Wash.	Bellingham, Wash.
16	1	b 90	Arthur S. Hansen	do	220 Twenty-fifth Avenue.
17	34	b 1,500	A. N. Andrews Investment Corporation (Del.)	New York, N. Y.	17 East Forty-fifth Street.
18	2	140	W. H. Snyder	Rochester, N. Y.	Elmira, N. Y.
19	1	20	Robert L. Hague	New York, N. Y.	30 Rockefeller Place.
20	12	s 600	John H. French	Detroit, Mich.	936 Lake Shore Road, Grosse Pointe Shores, Mich.
21	1	b 27	P. F. Malechy	Chicago, Ill.	1402 South Parkside Avenue.
22	2	b 75	T. H. Bruhn	Miami, Fla.	114 NW. Twenty-second Avenue.
23	3	b 380	C. E. Wheeler	Los Angeles, Calif.	3173 Wilshire Boulevard.
24	1	125	Laura H. White	Philadelphia, Pa.	Marlborough-Blenheim Hotel, Atlantic City, N. J.
25	3	b 80	Edward J. Conquest	Bangor, Me.	
26	2	28	Wm. W. Varney	Baltimore, Md.	6017 Bellona Road.
27	2	360	J. Waldron Bayles	New York, N. Y.	Oyster Bay, N. Y.
28	10	30	T. U. Sisson	Gulfport, Miss.	c/o Colonial Hotel.
29	1	60	Earl B. Gascoigne	Grand Haven, Mich.	c/o A. B. Morse Co., Benton Harbor, Mich.
30	4	200	Albert Pack	Chicago, Ill.	c/o Hubbard Steel Foundries Co. East Chicago, Ill.
31	5	80	John L. Marallous	New York, N. Y.	78 Catalpa Avenue (B).
32	2	200	Lloyd K. Hillman	Los Angeles, Calif.	507 South Flower Street.
33	3	360	Caleb F. Fox, jr.	Philadelphia, Pa.	Commercial Trust Building.
34	7	400	John E. Zimmerman	do	112 North Broad Street.
35	3	186	Omar W. Tapley	Bar Harbor, Me.	Ellsworth, Me.
36	1	125	J. H. A. Puckett	Seattle, Wash.	1147 Sunset Avenue.
37	6	b 55	Edward C. Hoey	Honolulu, T. H.	Dillingham Building.
38	4	b 20	George E. Felton	Boston, Mass.	277 Central Street, Auburndale (Newton), Mass.
39	2	40	Frederick E. Smith	Miami, Fla.	St. Augustine, Fla.
40	2	120	W. F. Coachman	Tampa, Fla.	Lake Placid, Fla.
41	4	130	Edward Blade	New York, N. Y.	Port Washington, N. Y.
42	1	20	W. R. Hedley	Seattle, Wash.	1510 Third Avenue.
43	1	165	Elgin Wofing	Apalachicola, Fla.	
44	3	160	Robert B. Coburn	Hartford, Conn.	26 Highland Park, West Hartford, Conn.
45	2	150	Belcher Towing Co. (Fla.)	Miami, Fla.	1217 Biscayne Boulevard.
46	2	10	George C. Hall	Seattle, Wash.	1435 East Northlake Avenue.
47	1	50	T. A. Sullivan	do	Everett, Wash.
48	4	550	John Jacobs	Philadelphia, Pa.	260 South Broad Street.
49	2	b 18	Eleanor A. Rockwell	Bridgeport, Conn.	19 Brookside Drive, Greenwich, Conn.
50	1	230	B. B. Jennings	New York, N. Y.	Glen Head, Long Island, N. Y.
51	1	286	W. T. Stewart	Miami, Fla.	Box 2871.
52	2	b 150	Mrs. John Jordan, jr.	Erie, Pa.	615 West Sixth Street.
53	1	20	Howard W. Wright	Los Angeles, Calif.	Pasadena, Calif.
54	2	60	Richard F. Lawrence	New York, N. Y.	132 West Seventy-second Street.
55	3	750	G. H. Stollings	Los Angeles, Calif.	836 Mill Street, Porterville, Calif.
56	2	360	Mabel V. O. Kahler	Minneapolis, Minn.	Rochester, Minn.
57	1	100	Maurice A. Gale	San Francisco, Calif.	38 Sansome Street.
58	3	80	R. C. Murran	New York, N. Y.	3937 Avenue S (B).
59	0	b 300	Frank A. Garbutt	Los Angeles, Calif.	712 Pantages Building.
60	2	165	J. M. Holsinger	Seattle, Wash.	5402 Thirty-fourth Avenue SW.
61	1	550	Houston Coal Co. (W. Va.)	Cincinnati, Ohio	Carew Tower.
62	1	72	Gordon Stewart	Seattle, Wash.	94 Allison Street.
63	2	100	James Dean	Boston, Mass.	100 Franklin Street.

¹⁰ Formerly ga. s. a Mabelle.
 b Carrie.
 c Suzanne.
 d Patricia.
¹¹ Formerly ga. y. c Nirvana.
 d Restless III.
 e Alberta IV.

¹² Formerly ga. s. Riposo.
¹³ Formerly ga. y. Maya.
¹⁴ Formerly ga. y. Drusilla.
¹⁵ Formerly ga. y. St. Louis III.
¹⁶ Formerly U. S. Navy ga. s. C 958.

Line No.	Official No.	Signal and radio call letters	Rig	Name of yacht	Tonnage		Register dimensions			When built	Where built
					Gross	Net	Length	Breadth	Depth		
MOTOR YACHTS—											
Continued											
1	213434		Ga. s.	Skukum.....	12	7	33.0	10.1	4.3	1915	San Diego, Calif.....
2	227626	KMMG	Ga. s.	Skunk.....	17	11	53.1	11.2	4.1	1928	Stamford, Conn.....
3	229881	WIFN	Ga. s.	Skylark.....	33	28	59.4	15.3	9.0	1930	Essex, Conn.....
4	223007		Ga. s.	Skylark II.....	32	24	53.0	13.0	5.7	1923	Bay City, Mich.....
5	221963	KMMH	Ga. s.	Skylark III.....	85	58	94.0	15.5	9.0	1922	Bristol, R. I.....
6	222312		Ga. s.	Slow Boat.....	35	31	46.5	14.8	5.6	1922	Keyport, N. J.....
7	224639		Ga. s.	Smiles.....	30	21	53.0	13.0	6.4	1925	Bayonne, N. J.....
8	229902		Ol. s.	Snarleyow.....	39	26	52.5	15.1	7.1	1930	Osterville, Mass.....
9	228062		Ga. s.	Snook.....	17	15	40.0	11.4	5.2	1928	City Island, N. Y.....
10	231182		Ga. s.	Snow White.....	21	17	46.5	14.4	7.1	1931	Ponce, P. R.....
11	223832		Ol. s.	Snug.....	22	17	52.0	11.0	4.9	1924	Milwaukee, Wis.....
12	228727		Ga. s.	Soan-Ge-Taha.....	30	24	51.8	12.0	5.9	1929	Wilmington, Del.....
13	228529	WJDR	Ol. s.	Sobre Los Olas.....	127	86	83.0	21.4	9.2	1929	Los Angeles, Calif.....
14	233862		Ga. s.	Socket.....	21	16	43.9	11.5	5.6	1934	Wilmington, Del.....
15	223341		Ga. s.	Solace.....	9	8	32.5	9.3	3.3	1905	Boston, Mass.....
16	227204		Ga. s.	Solana.....	97	66	77.7	16.0	9.3	1928	New York, N. Y.....
17	228376		Ol. s.	Solana.....	149	101	102.7	18.5	8.5	1929	do.....
18	231618	KMMK	Ol. s.	Sonny.....	16	15	40.6	12.4	6.3	1932	City Island, N. Y.....
19	225219		Ga. s.	Sonny Gil.....	18	15	38.3	10.9	5.0	1925	Fairton, N. J.....
20	233187		Ga. s.	Sonoma III.....	47	32	71.3	13.6	7.7	1925	Stamford, Conn.....
21	219325	KMML	Ga. s.	Sonora.....	61	58	57.3	16.0	6.5	1919	Holly Hill, Fla.....
22	229094		Ga. s.	Sonae.....	33	26	52.9	13.6	5.4	1929	Salisbury, Md.....
23	228807		Ga. s.	Sophie.....	18	12	46.7	12.4	4.3	1929	Oxford, Md.....
24	227673		Ol. s.	Souris.....	21	14	43.3	10.1	5.8	1928	Keyport, N. J.....
25	228774	WGFV	Ga. s.	Souris.....	49	33	68.5	13.2	6.7	1929	City Island, N. Y.....
26	209519	KMMN	Ol. s.	Southern Breeze.....	93	63	91.8	17.0	8.0	1912	Baltimore, Md.....
27	233513	WKFD	Ga. s.	South Moon.....	20	13	40.2	11.5	5.7	1934	Bayonne, N. J.....
28	229809	KMMP	Ga. s.	South Wind.....	28	18	42.3	13.2	5.1	1920	Keyport, N. J.....
29	229629		Ga. s.	South Wind.....	21	19	44.8	10.7	5.1	1930	Port Clinton, Ohio.....
30	215682		Ga. s.	Sovereign.....	10	7	40.0	9.9	4.3	1911	do.....
31	228351		Ga. s.	Spad.....	18	15	44.8	10.7	5.1	1929	do.....
32	116759		Ga. s.	Spalpeen.....	29	26	66.0	12.5	8.1	1897	Bristol, R. I.....
33	233509		Ol. s.	Spanish Rake.....	28	9	52.8	14.6	8.4	1932	Coquille, Ore.....
34	210416		Ga. s.	Spark.....	19	15	46.0	11.9	5.4	1912	Huntington, N. Y.....
35	225398		Ga. s.	Speck.....	23	15	47.8	12.0	5.6	1926	Olympia, Wash.....
36	227765		Ga. s.	Speedalong II.....	27	18	53.7	11.0	6.2	1928	New York, N. Y.....
37	221119		Ga. s.	Speejacks.....	95	64	90.4	17.0	10.2	1921	do.....
38	216144		Ga. s.	Speejax.....	17	12	48.1	10.0	4.8	1917	Boston, Mass.....
39	227906		Ga. s.	Sphinx II.....	19	13	39.8	11.2	5.6	1913	do.....
40	223797	KMMQ	Ga. s.	Sphynx.....	111	76	79.3	17.0	9.5	1924	New York, N. Y.....
41	214929		Ga. s.	Spikes.....	54	36	69.2	16.1	6.7	1917	Port Clinton, Ohio.....
42	225552	KMMR	Ga. s.	Spindle.....	36	24	65.8	12.4	5.8	1926	Boston, Mass.....
43	204549		Ga. s.	Spindrift.....	31	26	55.6	14.5	9.1	1907	San Diego, Calif.....
44	225868	KMMS	Ga. s.	Spindrift.....	47	32	68.7	14.9	5.9	1926	Stamford, Conn.....
45	226545		Ga. s.	Spindrift.....	16	14	43.1	12.8	6.9	1927	East Boothbay, Me.....
46	226054	KMMT	Ga. s.	Spindrift.....	73	58	78.3	14.5	6.5	1926	New York, N. Y.....
47	227625		Ga. s.	Spindrift.....	17	14	47.2	12.4	7.3	1928	Wiscasset, Me.....
48	229737	KMMU	Ga. s.	Spindrift.....	38	31	54.9	13.0	6.2	1930	Bayonne, N. J.....
49	232048		Ga. s.	Spindrift.....	19	31	49.2	10.7	4.6	1920	Bay Head, N. J.....
50	229896	KMMW	Ga. s.	Spindrift II.....	29	19	48.5	12.6	6.1	1930	Bayonne, N. J.....
51	229922	KMMX	Ga. s.	Spindrift II.....	23	16	42.7	11.6	5.4	1930	do.....
52	218399		Ga. s.	Spit-fire.....	21	14	59.0	11.9	5.1	1911	Greenville, Me.....
53	222064	KMMY	Ga. s.	SPITFIRE.....	181	123	90.0	20.0	11.5	1922	Neponset, Mass.....
54	202396		Ga. s.	Spray.....	21	14	49.2	10.6	5.1	1905	Taunton, Mass.....
55	221062		Ga. s.	Spray.....	17	11	39.1	12.7	5.1	1921	Fairhaven, Mass.....
56	223108		Ga. s.	Spray.....	18	12	45.2	10.5	5.3	1923	New York, N. Y.....
57	231156		Ga. s.	Spray.....	13	12	34.1	9.3	4.5	1930	Marysville, Wash.....
58	208642		Ga. s.	Spray II.....	41	37	57.0	12.6	6.0	1911	New York, N. Y.....
59	221553	KFKW	Ol. s.	Spray III.....	68	33	67.0	16.0	8.5	1921	Trenton, Mich.....
60	233301		Ga. s.	Spud.....	10	8	31.8	11.3	5.5	1934	Olympia, Wash.....
61	227698		Ga. s.	Spunky.....	23	20	43.5	11.7	5.7	1913	Washington, D. C.....

¹ Formerly ga. y. {a Skylark II.

² Formerly ga. y. {b Gomol II.

³ Formerly ga. y. Sylvia III.

⁴ Formerly ga. y. Domino.

⁵ Formerly ga. y. {a Shirley.

⁶ Formerly ga. y. {b Abnaki.

⁷ Formerly ga. y. {c Bo.

⁸ Formerly ga. y. {a Surdna III.

⁹ Formerly ga. y. {b Tech Jr.

¹⁰ Formerly U. S. Navy B 760.

¹¹ Formerly ga. y. Harbinger.

¹² Formerly ga. y. Cythera.

¹³ Formerly U. S. C. G.—CG 237.

¹⁴ Formerly ga. y. {a Sazarac.

¹⁵ Formerly ga. y. {b Tobasco.

¹⁶ Formerly ga. y. North Wind.

¹⁷ Formerly ga. y. Gernemar III.

Line No.	Crew	Horsepower	Name of owner	Home port	Address of owner
1	2	20	T. H. Freeman.....	San Diego, Calif.	General Delivery, Point Loma, Calif.
2	2	400	Philip L. Smith.....	Rockland, Me.	Tenants Harbor, Me.
3	4	50	Barbara W. Henry.....	New York, N. Y.	Westbury, Long Island, N. Y.
4	2	94	Edwin Weisl.....	do.	211 Central Park West.
5	6	b 250	Charles P. Boyd.....	Philadelphia, Pa.	Corner Front and Walnut Streets.
6	1	b 150	Colonel Thomas Holcomb.....	Washington, D. C.	2314 Tracy Place, NW.
7	1	80	Tully C. Estee.....	New York, N. Y.	203 Summitt Avenue, Mount Vernon, N. Y.
8	4	150	Alexander Smith.....	New Bedford, Mass.	1421 Astor Street, Chicago, Ill.
9	1	60	B. V. Norton.....	New York, N. Y.	Pelham Manor, N. Y.
10	2	65	Herman Wirshing.....	San Juan, P. R.	Ponce, P. R.
11	3	170	Roger A. Seiby.....	Cincinnati, Ohio.	1127 Gallia Street, Portsmouth, Ohio.
12	2	175	J. R. Buchanan.....	Washington, D. C.	Warrenton, Va.
13	7	b 240	F. H. Crosby.....	San Francisco, Calif.	Route 7, Box 109 H, Redwood City, Calif.
14	1	110	Charles Francis Coe.....	Miami, Fla.	31 Edgewood Lane, Bronxville, N. Y.
15	1	12	R. D. Winkler.....	Seattle, Wash.	842 Lakeview Boulevard.
16	4	200	Frank D. Coster.....	Bridgeport, Conn.	160 Mill Plain Road, Fairfield, Conn.
17	7	600	W. C. Robinson.....	Pittsburgh, Pa.	1110 Fulton Building.
18	3	60	Albert D. Phelps.....	New York, N. Y.	391 East One hundred and forty-ninth Street.
19	1	65	Mae E. Dawson Smith.....	Philadelphia, Pa.	5 North Oxford, Ventnor, N. J.
20	2	400	Paul D. Harvey.....	Chicago, Ill.	212 South Peoria Street.
21	3	b 60	Coconut Grove Boat Works, (Fla.).....	Miami, Fla.	Coconut Grove, Fla.
22	6	300	J. W. Bayles.....	New York, N. Y.	Oyster Bay, N. Y.
23	1	90	Henry Tucker.....	Baltimore, Md.	Bellevue, Md.
24	2	106	Fraderick W. Herrmann.....	New York, N. Y.	36 Park Avenue, Guttenberg, N. J.
25	3	700	William T. Grant.....	Wilmington, Del.	3146 DuPont Building.
26	8	b 500	L. A. Layne.....	Houston, Tex.	1528 Kirby Drive.
27	1	125	Ruth Hart Eddy.....	Tampa, Fla.	Old Bennington, Vt.
28	2	b 60	Gertrude Dressing.....	New York, N. Y.	Harrison, N. Y.
29	1	225	J. D. Sargent.....	Beaufort, N. C.	Mount Airy, N. C.
30	1	50	Leslie Griffin.....	San Francisco, Calif.	1051 Valencia Street.
31	1	150	Charles G. Greenhaigh.....	Providence, R. I.	11 Walnut Street, Pawtucket, R. I.
32	2	45	Severin Fosternes.....	Gloucester, Mass.	Thames Shipyards, New London, Conn.
33	3	b 30	Whitney Waterman, jr.....	Los Angeles, Calif.	4408 La Canada Boulevard, La Canada, Calif.
34	1	40	William C. Canfield.....	New York, N. Y.	Tryon, N. C.
35	1	165	Joe R. Speckart.....	Tacoma, Wash.	Olympia, Wash.
36	4	360	S. F. Rothschild.....	New York, N. Y.	422 Fulton Street (B).
37	6	500	Lady Esther Co. (Ill.).....	Chicago, Ill.	2012 Ridge Avenue, Evanston, Ill.
38	2	180	A. C. Downey.....	Detroit, Mich.	950 Atkinson Avenue.
39	1	50	Earle L. Pratt.....	Boston, Mass.	157 Butler Road, Quincy, Mass.
40	5	b 180	Venture Assets Corporation (N. Y.).....	New York, N. Y.	c/o Terry & Tench, 19 East Forty-seventh Street.
41	2	b 120	Thirteen Corporation (La.).....	New Orleans, La.	2308 Chartres Street.
42	4	b 450	E. D. Knapp.....	Boston, Mass.	184 Summer Street.
43	2	150	Marguerite F. Moore.....	Los Angeles, Calif.	5114 Elizabeth Street, Bell, Calif.
44	4	b 400	Carl K. Bacon.....	Boston, Mass.	248 Summer Street.
45	1	b 25	Edward C. Lord.....	do.	Chase Road, Sterling Junction, Mass.
46	7	b 1,100	William Hale Harkness.....	New York, N. Y.	71 East Seventy-first Street.
47	2	b 30	Charles Higginson.....	Boston, Mass.	Cohasset, Mass.
48	2	b 250	F. G. C. Lyon.....	New York, N. Y.	Center Island Oyster Bay, N. Y.
49	1	110	Jamison Handy.....	do.	1128 Oak Avenue, Evanston, Ill.
50	1	b 250	Grace Lee Morrissey.....	New Bedford, Mass.	6 Fort Street, Fairhaven, Mass.
51	1	b 350	Harold R. Medina.....	New York, N. Y.	14 East Seventy-fifth Street.
52	2	b 125	James H. Rand.....	Buffalo, N. Y.	480 Park Avenue, New York, N. Y.
53	8	b 250	Wilbert Melville.....	New York, N. Y.	c/o H. H. Jennings, 839 Lincoln Building, 60 East Forty-second Street.
54	2	b 75	Oscar H. Robey.....	Washington, D. C.	3944 Morrison Street NW.
55	1	30	Adolph G. Sutro.....	New Bedford, Mass.	155 Sansome Street, San Francisco, Calif.
56	3	b 180	G. W. Forsberg.....	Washington, D. C.	Eighth and Water Streets SW.
57	1	85	A. J. Fisher.....	Chicago, Ill.	840 Michigan Avenue, Evanston, Ill.
58	1	b 100	A. E. Bannister.....	Duluth, Minn.	3300 London Road.
59	2	b 125	Henry B. Joy.....	Detroit, Mich.	Grosse Pointe Farms, Mich.
60	2	8	Wilmot Ramsey.....	Seattle, Wash.	Box 1043, Olympia, Wash.
61	1	b 40	Louis N. Robinson.....	Philadelphia, Pa.	411 College Avenue, Swarthmore, Pa.

13 Formerly ga. y. Rival.
 14 Formerly ga. s. Marguerite.
 15 Formerly ga. y. {a Speeljacks.
 {b Fame.
 16 Formerly ga. y. Skink.
 17 Formerly U. S. N. ga. s. No. 1628.
 {a Topaz.
 18 Formerly ga. y. {b Manana.

19 Formerly ga. y. {a Rachel.
 {b Mary Belle.
 20 Formerly ga. y. Yankee Girl.
 21 Formerly ga. y. Lone Star.
 22 Formerly ga. y. Kin-Nah-Beh.
 23 Formerly ga. y. {a Caritas.
 {b Merdonia.
 24 Formerly ga. y. Helen III.

Line No.	Official No.	Signal and radio-call letters	Big	Name of yacht	Tonnage		Register dimensions			When built	Where built
					Gross	Net	Length	Breadth	Depth		
MOTOR YACHTS—Continued											
1	231252		Ga. s.	Squarehead.....	16	15	29.2	12.4	3.6	1931	San Francisco, Calif.....
2	213976	KMMZ	Ga. s.	Squaw.....	22	21	51.0	14.4	8.6	1916	Bristol, R. I.....
3	218172		Ga. s.	Squidgulum II.....	16	11	51.9	11.2	5.1	1917	New York, N. Y.....
4	231896		Ga. s.	Standby II.....	24	16	48.2	11.9	4.5	1932	Panama City, Fla.....
5	227922		Ga. s.	Stanley.....	17	14	38.0	10.3	5.0	1928	Tacoma, Wash.....
6	229707		Ga. s.	Stardust.....	24	16	48.0	11.8	5.0	1930	Wrangell, Alaska.....
7	232358		Ga. s.	Star Fire.....	37	30	54.8	14.0	7.2	1932	Wareham, Mass.....
8	228704	KMNB	Ga. s.	Starlight.....	17	12	43.5	11.2	5.0	1929	Clason Point, N. Y.....
9	223969	KMNC	Ga. s.	Starling.....	17	14	44.8	10.8	5.2	1924	Braintree, Mass.....
10	225909	KMND	Ol. s.	STARLING.....	158	121	111.1	26.0	12.5	1926	East Boothbay, Me.....
11	231647		Ga. s.	Steechan III.....	54	47	61.9	13.7	5.9	1932	River Rouge, Mich.....
12	222815	KMNE	Ga. s.	Stella.....	32	22	55.8	15.8	9.2	1923	Boston, Mass.....
13	231573		Ga. s.	Stellado.....	18	12	46.0	11.6	6.0	1932	Brooklyn, N. Y.....
14	227178		Ga. s.	Stella Maris.....	39	32	56.2	14.4	6.3	1928	Dockton, Wash.....
15	227783		Ga. s.	Stella Polaris.....	29	19	48.5	12.6	6.1	1928	Bayonne, N. J.....
16	228691		Ol. s.	Stella Polaris.....	82	55	85.3	15.0	7.9	1929	Nyack, N. Y.....
17	229093	KMNF	Ol. s.	Stella Polaris.....	48	38	68.0	14.1	5.6	1929	Chicago, Ill.....
18	206422		Ga. s.	Sterling.....	8	5	36.1	9.2	3.4	1909	Clinton, Wash.....
19	227387		Ga. s.	Sterling I.....	17	11	43.0	11.0	5.0	1928	New York, N. Y.....
20	229917	KMNG	Ol. s.	STEVANA.....	234	169	124.3	21.2	11.6	1930	do.....
21	150843		Ga. s.	Stormaloug.....	33	28	55.4	18.2	5.6	1899	Atlantic City, N. J.....
22	230839		Ga. s.	Storm King.....	29	19	50.5	12.4	5.6	1931	Wilmington, Del.....
23	228639	KLTU	Ga. s.	Stormy Weather.....	20	18	44.0	10.7	5.5	1929	Annapolis, Md.....
24	232215		Ga. s.	Stormy Weather.....	17	16	45.0	12.5	7.6	1934	City Island, N. Y.....
25	231749	WCFI	Ga. s.	Stortebeker.....	25	21	47.3	15.8	5.9	1923	Wewelsfleth, Germany.....
26	215719		Ga. s.	Strad II.....	38	35	55.4	12.0	6.2	1917	Benton Harbor, Mich.....
27	222633	KMNH	Ol. s.	Stranger.....	90	61	104.5	14.8	8.5	1918	Mare Island, Calif.....
28	228830		Ol. s.	Stranger.....	34	22	53.0	13.2	6.2	1929	Fairhaven, Mass.....
29	211496		Ga. s.	Strangeways.....	46	31	62.2	14.3	6.4	1913	Port Clinton, Ohio.....
30	232811		Ga. s.	Stroomer.....	49	33	71.1	13.8	7.4	1924	Kingston, N. Y.....
31	216151	KMNI	Ol. s.	Student Prince.....	42	38	62.8	12.1	5.1	1911	North Tonawanda, N. Y.....
32	223136		Ga. s.	Stumble Inn 2.....	79	54	104.3	14.9	8.3	1917	Jacksonville, Fla.....
33	228413		Ga. s.	Stymie.....	30	24	51.8	12.0	5.9	1929	Wilmington, Del.....
34	230328		Ga. s.	Styx.....	19	16	49.6	13.0	4.8	1917	New York, N. Y.....
35	232970		Ga. s.	Success.....	18	16	41.6	12.9	7.3	1934	Los Angeles, Calif.....
36	221290		Ga. s.	Sucia.....	10	8	32.4	9.2	3.8	1918	Port Crescent, Wash.....
37	232697	WBUJ	Ga. s.	Sue J.....	22	20	39.3	12.0	5.2	1930	Revere, Mass.....
38	225459	KMNK	Ol. s.	Sueja III.....	179	121	108.1	19.0	11.1	1926	Winslow, Wash.....
39	211909	KMNL	Ga. s.	Sueno.....	57	52	66.5	16.2	3.1	1913	Miami, Fla.....
40	224566		Ga. s.	Suez.....	23	17	49.8	13.5	7.8	1925	Wiscasset, Me.....
41	116332	KLKP	Ol. s.	SULTANA.....	400	212	161.1	28.0	16.2	1890	Brooklyn, N. Y.....
42	231101		Ga. s.	Suma.....	16	12	44.8	10.7	5.1	1931	Port Clinton, Ohio.....
43	225958	KGCF	Ol. s.	SUMAR.....	469	319	149.2	26.1	16.2	1926	Brooklyn, N. Y.....
44	230886		Ga. s.	Summer Girl.....	43	29	57.4	15.4	6.0	1931	Fernandina, Fla.....
45	228787		Ol. s.	Sumoria.....	44	36	56.3	15.0	5.5	1929	Huntington, N. Y.....
46	230501		Ga. s.	Sunara.....	17	14	38.6	10.6	4.8	1930	Freeport, N. Y.....
47	222099		Ga. s.	Sunbeam.....	22	8	51.2	13.5	7.7	1922	Boothbay Harbor, Me.....
48	224933		Ga. s.	Sunbeam.....	20	14	50.5	12.0	7.5	1925	Bath, Me.....
49	226058		Ol. s.	Sunbeam.....	69	37	76.8	16.7	7.4	1926	Damariscotta, Me.....
50	226637		Ga. s.	Sunbeam.....	11	9	33.9	12.0	6.1	1927	Tacoma, Wash.....
51	227677		Ga. s.	Sunbeam II.....	29	19	48.5	12.6	6.1	1928	Bayonne, N. J.....
52	212047		Ga. s.	Sundart II.....	16	11	45.4	10.9	5.5	1914	New York, N. Y.....
53	218800		Ol. s.	Sun Dial.....	29	15	53.6	13.8	6.2	1919	Chicago, Ill.....
54	222304	KMNM	Ga. s.	Sundown.....	30	18	51.7	12.3	5.4	1922	Bayonne, N. J.....
55	233446	WJFR	Ga. s.	Sunny.....	15	12	36.7	10.8	5.3	1933	Oakland, Calif.....
56	226428	KMNN	Ga. s.	Sunny Boy.....	52	40	65.6	14.0	6.0	1927	Quincy, Mass.....
57	231759		Ga. s.	Sunray.....	11	10	34.1	8.9	3.9	1932	Seattle, Wash.....
58	203093		Ga. s.	Sunrise.....	18	17	40.8	10.0	4.9	1906	Boston, Mass.....

1 Formerly ga. y. Ruby III.

2 Formerly ga. y. Lenore.

3 Formerly ol. y. Saga.

4 Formerly ol. y. Phantom III.

5 Formerly ga. y. Malolo.

6 Formerly (a sch. y. Poquessing.

7 Formerly (b ga. y. Hickory II.

8 Formerly ga. y. Earlsie II.

9 Formerly German ga. y. Stortebeker.

10 Formerly (a Ga. s. Morning Star.

11 Formerly (b Ga. y. Silverheels.

12 Formerly (a U. S. Navy S. C. No. 279.

13 Formerly (b U. S. Q. C. V 8.

14 Formerly (c Ga. y. Ekwood.

15 Formerly ol. y. (a Ann Della.

16 Formerly ol. y. (b Maribel.

17 Formerly ol. y. (c Annmarbea.

18 Formerly ol. y. (a Niagara.

19 Formerly ga. y. (b Teucer.

20 Formerly ga. y. (c Sylvia II.

21 Formerly U. S. C. Guard C. G. No. 206.

Line No.	Crew	Horsepower	Name of owner	Home port	Address of owner
1	1	b 50	Herman G. Hogrefe	San Francisco, Calif.	359 Twenty-fourth Avenue.
2	1	b 40	Frederick R. Kellogg	Rockland, Me.	Dark Harbor, Me.
3	1	b 125	J. Walter Kopke	New York, N. Y.	273 Park Place (B).
4	2	b 80	Frank B. Wood	Pensacola, Fla.	Panama City, Fla.
5	1	b 18	George H. Magnusen	Tacoma, Wash.	Route 6, Box 96.
6	1	b 360	Birdella M. Ball	Wrangell, Alaska	Downey, Calif.
7	1	180	Frederick G. Dana	New Bedford, Mass.	6238 Southwood Avenue, St. Louis, Mo.
8	1	b 140	Hilbert I. Trachman	New York, N. Y.	1 Wall Street.
9	1	b 167	Phillip H. Sullivan	Boston, Mass.	Braintree, Mass.
10	12	b 100	Robert C. Jeffcott	Bath, Me.	Boothbay Harbor, Me.
11	2	300	John Newell	Cleveland, Ohio	c/o Standard Products Co. 1011 Power Ave.
12	3	b 40	George Lewis	Belfast, Me.	Islesboro, Me.
13	2	b 720	Wesley L. Wheeler	Boston, Mass.	c/o Wheeler Shipyard, Foot Cropsy Avenue (B).
14	2	b 100	Erie L. Smith	Seattle, Wash.	Los Angeles, Calif.
15	1	a 250	C. Louise Hewitt	Miami, Fla.	740 Biscayne Boulevard.
16	5	600	Livingston L. Short	New York, N. Y.	1165 Fifth Avenue.
17	5	b 300	do.	do.	do.
18	1	50	A. M. Dabroe	Tacoma, Wash.	8506 South Yakima Avenue.
19	1	130	Rosalyn F. Berman	Bridgeport, Conn.	53 Herkimer Street.
20	12	b1, 200	E. S. Harkness	New York, N. Y.	654 Madison Avenue.
21	3	100	Edison Kipp	Miami, Fla.	1342 Drexel Avenue, Miami Beach, Fla.
22	1	b 200	Joseph F. Knapp	New York, N. Y.	580 Fifth Avenue.
23	1	b 130	Edward C. Gates	Oswego, N. Y.	615 James Street, Syracuse, N. Y.
24	2	56	Philip Le Boutillier	New York, N. Y.	38 East Sixty-fourth Street.
25	7	24	James P. Moore	do.	Lawrence, Kans.
26	2	b 100	George G. Both	Chicago, Ill.	10 North Clark Street.
27	5	b 180	El Cerrito Packing Co. (Calif.)	Los Angeles, Calif.	1121 Detwiler Building, 412 West Sixth Street.
28	1	150	Frank P. Wilson	New York, N. Y.	Wilton, Conn.
29	4	b 160	Bernard A. Brinks	do.	1479 East Thirty-second Street (B).
30	3	400	John K. Foster	Boston, Mass.	60 State Street.
31	2	540	O. D. Dennis	Norfolk, Va.	1811 Park Avenue, Richmond, Va.
32	8	b 660	Clarence V. Fix	Buffalo, N. Y.	1826 Niagara Street.
33	2	b 350	Arthur A. Brown	New York, N. Y.	326 Lafayette Street.
34	1	b 35	Marine Exchange and Salvage Corporation (N. Y.)	do.	Foot West Ninety-seventh Street.
35	2	b 30	John Hamilton	Los Angeles, Calif.	3462 East Twenty-second Street.
36	2	50	F. E. Matthias	Seattle, Wash.	Box 965, Olympia, Wash.
37	1	125	Jesse Huber Jay	Miami, Fla.	900 Southwest Eighteenth Street, Miami, Fla.
38	5	b 360	Willow Marine Railway & Shipbuilding Co. (Wash.)	Seattle, Wash.	502 Burke Building.
39	1	30	Nannette O. Mehlin	Miami, Fla.	c/o Leamington Hotel.
40	3	40	Howard M. Grant	Detroit, Mich.	Grosse Pointe, Mich.
41	4	b 450	J. Q. Tabor	do.	407 Broadway, Venice, Calif.
42	1	225	M. M. Day	Detroit, Mich.	17563 Kentucky Avenue.
43	21	b 840	Susan M. Whitney	Los Angeles, Calif.	Grosse Pointe Farms, Mich.
44	3	200	Paul Gligis	Fernandina, Fla.	138 South Sixth Street
45	3	150	Windsor Oil Co. (Tex.)	Houston, Tex.	National Standard Building.
46	1	150	George J. Smith	New York, N. Y.	32 Miriam Street, Valley Stream, N. Y.
47	1	35	Charles A. Gould II	do.	Huntington, N. Y.
48	2	20	Linus C. Coggan	Boston, Mass.	Hingham, Mass.
49	3	120	Seacoast Missionary Society (Me.)	Bar Harbor, Me.	
50	1	b 40	Dexter N. Richards	San Francisco, Calif.	166 Tunnel Drive, Berkeley, Calif.
51	1	200	Frank W. Koch	New York, N. Y.	Queens Village, N. Y.
52	3	48	E. G. Hinkle	New Orleans, La.	Monroe, La.
53	3	170	Felix P. Vaccaro	do.	4930 St. Charles Avenue.
54	2	b 100	John B. Kearney	New York, N. Y.	247 Albany Avenue, Kingston, N. Y.
55	1	b 90	S. A. Skaggs	San Francisco, Calif.	5725 East Fourteenth Street, Oakland, Calif.
56	3	300	Howard E. Spaulding	New York, N. Y.	31 Nassau Street.
57	1	70	L. V. Clough	Seattle, Wash.	2451 Dexter Avenue.
58	1	40	John A. Oak	Philadelphia, Pa.	Hammonton, N. J.

¹⁴ Formerly ga. y. {a Apache.
 {b Latona.
 {c Corsair.
¹⁵ Formerly U. S. Navy S. C. 206.
¹⁶ Formerly U. S. Navy Hull No. 2204.
¹⁷ Formerly ga. y. {a Wo Go.
 {b Mary Dear.
¹⁸ Formerly ga. y. {a Sachem.
 {b Nancy Earle.
¹⁹ Formerly ga. y. Helen.

²⁰ Formerly ol. y. {a Alone.
 {b Evanness III.
²¹ Formerly ga. s' Vagabond.
²² Formerly ga. y. Sea Fox.
²³ Formerly ga. y. Ty-Tommy III.
²⁴ Formerly ga. y. {a Sea Toy.
 {b Gerovi.
²⁵ Formerly ga. y. Roy L II.
²⁶ Formerly ga. y. {a Alberta.
 {b Eljena.
²⁷ Formerly ga. y. Harriet.

Line No.	Official No.	Signal and radio-call letters	Rig	Name of yacht	Tonnage		Register dimensions			When built	Where built
					Gross	Net	Length	Breadth	Depth		
MOTOR YACHTS—Continued											
1	117051		Ga. s.	Sunshine.....	41	34	52.9	20.2	7.4	1901	East Boothbay, Me.....
2	214480		Ga. s.	Sunshine.....	20	19	39.0	13.2	6.4	1899	Manitowoc, Wis.....
3	214934	KMNO	Ga. s.	Sunshine.....	64	55	65.9	16.4	7.6	1917	Brooklyn, N. Y.....
4	221028		Ga. s.	Sunshine.....	20	13	50.4	10.7	4.1	1920	Milwaukee, Wis.....
5	226033		Ga. s.	Sunshine.....	56	23	62.7	14.8	6.9	1926	Erie, Pa.....
6	226407		Ol. s.	Sunshine III.....	131	89	95.5	19.5	9.8	1930	New York, N. Y.....
7	221786		Ga. s.	Sunswyck III.....	52	35	73.8	14.0	6.5	1921	do.....
8	222690	KMNP	Ga. s.	Surcease.....	79	54	104.3	14.9	8.3	1917	Brooklyn, N. Y.....
9	116504		Ga. s.	Surprise.....	17	13	36.0	12.9	3.4	1892	Morgan City, La.....
10	230721		Ga. s.	Susan III.....	21	19	44.8	10.7	5.1	1931	Port Clinton, Ohio.....
11	230757		Ga. s.	Susan S.....	62	51	60.0	16.0	7.8	1931	New York, N. Y.....
12	233957		Ol. s.	Susan McK.....	32	23	47.8	14.1	5.3	1935	Biloxi, Miss.....
13	227544	KMNQ	Ga. s.	Susannah.....	55	38	72.6	14.7	6.6	1928	Quincy, Mass.....
14	227852		Ol. s.	Susanne.....	18	12	46.3	13.0	6.9	1928	Huntington, N. Y.....
15	226838		Ga. s.	Suse.....	10	9	35.4	9.1	4.7	1927	Seattle, Wash.....
16	225008		Ol. s.	Suva.....	27	18	50.1	14.2	7.0	1925	Hongkong, China.....
17	228747		Ga. s.	Suwannee.....	22	15	44.0	12.6	6.7	1929	Amityville, N. Y.....
18	231096		Ga. s.	Suzette II.....	23	16	46.7	11.2	4.8	1931	Clason Point, N. Y.....
19	226993		Ga. s.	Swallow.....	8	7	30.0	8.5	3.1	1919	New York, N. Y.....
20	231620		Ga. s.	Swan.....	23	20	46.5	9.6	4.0	1931	Alexandria Bay, N. Y.....
21	233250		Ol. s.	Swan.....	20	14	46.0	10.9	5.0	1934	Red Bank, N. J.....
22	221336		Ga. s.	Swastika.....	21	9	46.5	14.0	5.9	1921	East Boothbay, Me.....
23	117177		Na. s.	Sweetheart.....	32	22	66.1	13.0	5.4	1902	Essington, Pa.....
24	202248	KMNS	Ga. s.	Sweetheart.....	30	26	57.6	12.0	5.2	1905	New York, N. Y.....
25	204478		Ga. s.	Sweetheart.....	17	16	43.6	10.3	5.3	1907	South Boston, Mass.....
26	96566		Ga. s.	Swifan.....	28	14	64.1	10.5	6.4	1901	do.....
27	226556		Ga. s.	Sybarita.....	80	54	81.3	15.0	8.5	1927	New York, N. Y.....
28	213128	KMNU	Ol. s.	SYBILLA III.....	103	70	115.1	14.2	8.2	1915	City Island, N. Y.....
29	222879		Ga. s.	Sydney.....	18	12	48.9	10.7	4.8	1923	Boston, Mass.....
30	225101	KMNV	Ga. s.	Sydney.....	163	146	94.2	20.0	6.4	1925	Camden, N. J.....
31	230685		Ga. s.	Sylph.....	12	10	34.0	10.7	3.2	1926	Morehead City, N. C.....
32	77188		Ga. s.	Sylvia.....	21	21	48.3	16.0	4.6	1895	South Boston, Mass.....
33	227160		Ga. s.	Sylvia.....	26	20	50.8	13.4	4.4	1919	New York, N. Y.....
34	229632		Ga. s.	Sylvia.....	52	21	67.2	15.0	8.5	1930	do.....
35	229868	KGQD	Ol. s.	SYLVIA.....	502	262	169.4	26.5	14.5	1930	Bath, Me.....
36	233315		Ga. s.	Sylvia.....	15	13	36.5	9.6	4.4	1934	Seattle, Wash.....
37	229568		Ga. s.	Sylvia II.....	31	21	50.8	12.6	5.9	1930	Milford, Del.....
38	228889		Ga. s.	Sylvia-Gee II.....	52	35	60.8	14.0	6.3	1929	Manitowoc, Wis.....
39	229469		Ga. s.	Symira.....	29	23	51.8	12.0	5.9	1930	Wilmington, Del.....
40	116968		Ga. s.	Syren.....	16	14	41.6	12.4	6.2	1899	East Boothbay, Me.....
41	229594		Ga. s.	Syren IV.....	25	24	49.6	13.7	7.5	1930	South Bristol, Me.....
42	231519		Ga. s.	Tacita.....	13	9	36.6	10.0	5.9	1921	Vancouver, B. C.....
43	214782	KMNW	Ga. s.	Taglioni.....	44	34	70.0	13.6	5.7	1913	New Orleans, La.....
44	229990		Ga. s.	Taboka.....	30	23	49.4	13.5	5.6	1930	Dorchester, N. J.....
45	228345		Ga. s.	Tai-Tai.....	18	15	38.0	11.3	5.5	1929	Wilmington, Del.....
46	221509		Ga. s.	Talapus.....	13	8	40.0	9.0	5.0	1911	Vancouver, British Columbia.....
47	225387		Ga. s.	Talisman.....	38	29	54.0	13.4	6.0	1926	Lynn, Mass.....
48	232279		Ga. s.	Talisman.....	75	51	76.2	16.0	7.6	1933	Morris Heights, N. Y.....
49	213855	KMNX	Ga. s.	Tallsue.....	32	22	51.0	14.2	4.8	1915	Miami, Fla.....
50	226875		Ga. s.	Tamalmar.....	22	21	48.8	13.0	7.6	1927	Stockton, Calif.....
51	227048		Ga. s.	Tamarack.....	22	16	49.7	13.5	6.0	1927	East Boothbay, Me.....
52	228658		Ga. s.	Tamarack.....	30	24	51.8	12.0	5.9	1929	Wilmington, Del.....
53	210702		Ga. s.	Tamarit.....	25	17	65.8	10.5	4.7	1912	New York, N. Y.....
54	232316		Ol. s.	Tamerlane.....	44	37	60.7	17.2	7.2	1933	Boston, Mass.....
55	210074		Ga. s.	Tamora.....	15	14	35.9	11.0	4.3	1912	Tacoma, Wash.....
56	228494		Ga. s.	Tamra.....	20	14	41.6	10.5	5.7	1929	Stockton, Calif.....
57	214547		Ga. s.	Tanager.....	20	9	41.6	13.7	6.8	1916	Friendship, Me.....
58	220278	KMNY	Ga. s.	Tanagra.....	27	19	60.3	12.0	3.6	1920	Stamford, Conn.....

1 Formerly ga. y. Atlantian.
 2 U. S. Navy S. C. 167.
 3 Formerly ga. y. Natalon.
 4 Formerly ga. s. Dorubo II.
 5 Formerly ga. y. Seyon.
 6 Formerly ga. y. Consort II.
 7 Formerly U. S. Navy No. 5317.
 8 Formerly ga. y. Helena.

9 Formerly ga. y. Paragon.
 10 Formerly ga. y. Cintra.
 11 Formerly ga. y. Samuri.
 12 Formerly ga. y. Eleanor IV.
 13 Formerly ywl. y. Julnar.
 14 Formerly ga. y. Amitola.
 15 Formerly ga. y. Lura B. II.

Line No.	Crew	Horsepower	Name of owner	Home port	Address of owner
1	2	40	H. S. Denniston.....	Mobile, Ala.....	350 Oakleigh Avenue.
2	2	20	Robert V. Bettie.....	Chicago, Ill.....	1746 North Eagle Avenue.
3	2	b 280	Karl A. Bickel.....	New York, N. Y.....	13 Gramercy Park.
4	2	300	Hart Enterprise Electrical Co. (La.).....	New Orleans, La.....	832 Baronne Street.
5	2	210	F. W. Weller.....	Miami, Fla.....	Palm Beach, Fla.
6	7	400	Harvey W. Harper.....	New York, N. Y.....	40 Magnolia Ave., Larchmont, N. Y.
7	3	300	Edward H. Delafield.....	Bridgeport, Conn.....	Darien, Conn.
8	3	b 660	Joseph C. Dissette.....	Grand Haven, Mich.....	General delivery, Holland, Mich.
9	1	10	Edward Robicheaux.....	New Orleans, La.....	Centreville, La.
10	1	225	William H. Brigham.....	Albany, N. Y.....	Kingston, N. Y.
11	2	300	William A. Rupp.....	Buffalo, N. Y.....	371 Depew Street.
12	1	85	E. G. Simmons.....	New Orleans, La.....	Whitney Bank Building.
13	4	700	Harry S. Layman.....	New York, N. Y.....	First National Bank Building, Cincinnati, Ohio.
14	1	50	Dickson B. Potter.....	do.....	East Hampton, N. Y.
15	1	35	Paul Billingsley.....	Seattle, Wash.....	Box 60, Portage, Wash.
16	1	40	Frank J. Pratt, jr.....	do.....	Coupeville, Wash.
17	1	b 65	John B. Slee.....	New York, N. Y.....	102 Pierrepont Street (B).
18	2	360	Henry W. Farman, jr.....	New Haven, Conn.....	92 Cottage Street.
19	2	24	William L. Healy.....	Tacoma, Wash.....	Fidelity Building.
20	1	230	Jullus M. Breitenbach.....	Ogdensburg, N. Y.....	Alexandria Bay, N. Y.
21	1	200	Edward R. Clift.....	Perth Amboy, N. J.....	105 Summit Avenue, Upper Montclair, N. J.
22	1	35	U. J. Herrmann.....	Chicago, Ill.....	132 North Dearborn Street.
23	4	60	A. D. Geoghegan.....	New Orleans, La.....	70 Audubon Boulevard.
24	2	b 90	Vernon M. Briggs.....	Washington, D. C.....	2440 Sixteenth Street NW.
25	1	75	Willford J. Hawkins.....	Baltimore, Md.....	Chalborne, Md.
26	2	75	William H. Stewart.....	Jacksonville, Fla.....	P. O. Box 581, Jacksonville, Fla.
27	4	b 600	Virginia D. Geysler.....	Boston, Mass.....	5838 Sheridan Avenue, Chicago, Ill.
28	8	b 600	John F. Betz, 3d.....	Philadelphia, Pa.....	Malvern, Pa.
29	3	900	F. C. Williams.....	New York, N. Y.....	48 Wall Street.
30	10	500	Sidney E. Hutchinson.....	Philadelphia, Pa.....	1718 Walnut Street.
31	1	40	Chas. F. Uebelacker.....	Beaufort, N. C.....	New York, N. Y.
32	1	16	Joseph A. Physloc.....	New York, N. Y.....	Box 76, Bayville, L. I., N. Y.
33	1	70	Arthur Zimmerman.....	Louisville, Ky.....	Fort Thomas, Ky.
34	4	600	Stanley Schreiber.....	New York, N. Y.....	1528 Thalia Street, New Orleans, La.
35	21	950	Logan G. Thomson.....	Grand Haven, Mich.....	Charlevoix, Mich.
36	1	165	Grover Tyler.....	Seattle, Wash.....	Exeter Hotel.
37	1	300	Samuel Bell 3d.....	Philadelphia, Pa.....	Ardmore and Evergreen Avenues, Chestnut Hill.
38	2	b 350	S. T. Gilbert.....	Detroit, Mich.....	Belcrest Hotel.
39	2	b 350	Frank O. Sherrill.....	Wilmington, N. C.....	1115 Johnson Building, Charlotte, N. C.
40	2	40	Harold Jonsson.....	New York, N. Y.....	218 East Main Street, New Rochelle, N. Y.
41	2	40	Stanley M. Bolster.....	Boston, Mass.....	84 State Street.
42	1	30	Harry D. Austin.....	Seattle, Wash.....	1424 Lakeside Avenue, South.
43	2	100	Simon Weis.....	New Orleans, La.....	817 Gravier Street.
44	1	b 135	Enos L. Seeds.....	Philadelphia, Pa.....	137 Maplewood Avenue, Germantown, Pa.
45	1	175	Mrs. Sidney M. Colgate.....	New York, N. Y.....	156 East Sixty-sixth Street.
46	2	40	William E. Gilkey.....	Seattle, Wash.....	407 First Street, Anacortes, Wash.
47	2	130	Frederick G. Towle.....	Providence, R. I.....	22 Walnut Street, Pawtucket, R. I.
48	4	200	Herbert G. Street.....	New York, N. Y.....	8 Elm Rock Road, Bronxville, N. Y.
49	2	70	Johanna Tallaferro.....	do.....	Marle and Jerusalem Avenue, Hicksville, N. Y.
50	1	b 40	Cecil Emerson Vesey.....	Los Angeles, Calif.....	300 Georgina Avenue, Santa Monica, Calif.
51	2	85	Eben Robison.....	New York, N. Y.....	Hartsdale, N. Y.
52	2	100	William N. McMunn.....	Detroit, Mich.....	19580 Shrewsbury Road.
53	3	400	Joseph Snyder.....	Miami, Fla.....	Palm Beach, Fla.
54	2	100	George B. Knowles.....	New Bedford, Mass.....	Smiths Neck Road, South Dartmouth, Mass.
55	1	40	Ernest A. Hahn.....	Seattle, Wash.....	1708 Bigelow Avenue, North.
56	1	b 150	J. G. Beard.....	San Francisco, Calif.....	832 Main Street, Martinez, Calif.
57	1	65	Paul M. Runyon.....	New York, N. Y.....	St. James Place, Dongan Hills, N. Y.
58	3	b 255	William Reed.....	Boston, Mass.....	7 Concord Street, Nashua, N. H.

14 Formerly ga. y. (a A. C. F. (b A. C. F. No. 2.
 15 Formerly ga. y. Marita.
 16 Formerly British ga. y. Tacita.
 17 Formerly British ga. s. Talapus.
 18 Formerly ga. y. (a Jane IV. (b Ruthum.
 19 Formerly ga. y. Ora-May.

20 Formerly ga. y. (a Shadow. (b Sayonara.
 21 Formerly ga. y. Alys.
 22 Formerly ga. y. Dorothy B. (a Virginian. (b Robethida. (c Pleiades.
 23 Formerly ga. y.

Line No.	Official letters	Signal and radio call letters	Rig	Name of yacht	Tonnage		Register dimensions			When built	Where built
					Gross	Net	Length	Breadth	Depth		
MOTOR YACHTS—Continued											
1	225610		Ga. s.	¹ Taneek	53	36	Feet 69.3	Feet 14.5	Feet 6.2	1926	Milwaukee, Wis.
2	230359		Ga. s.	² Tango	17	15	40.9	11.4	4.9	1919	Mare Island, Calif.
3	204771		Ga. s.	³ Tannis	21	14	45.4	12.0	5.5	1907	Muskegon, Mich.
4	228878		Ol. s.	Tannis	170	116	108.0	18.6	9.6	1929	Manitowoc, Wis.
5	150879		Ga. s.	⁴ Tanya	23	22	51.2	15.9	7.1	1900	Bristol, R. I.
6	203169		Ga. s.	Taormina	62	57	78.7	19.0	10.2	1906	Boston, Mass.
7	223659	KMNZ	Ga. s.	TAORMINA	178	121	113.4	19.6	10.6	1924	do
8	231078	KMOA	Ga. s.	Tappawinga II	34	28	50.5	12.9	5.2	1931	Stockton, Calif.
9	219818	WFER	Ga. s.	⁵ Tara	23	15	52.4	12.5	5.3	1920	New York, N. Y.
10	220004	KMOB	Ga. s.	⁶ Tara	46	31	77.0	12.6	5.9	1920	Bristol, R. I.
11	223840		Ga. s.	⁷ Tara II	38	28	65.2	13.0	6.2	1924	City Island, N. Y.
12	203690	KMOO	Ga. s.	⁸ Tarolinta	22	20	60.0	12.2	5.0	1906	Long Island City, N. Y.
13	202176	KMOD	Ga. s.	Tarpon	20	17	43.3	15.1	6.5	1905	Boston, Mass.
14	222162	KMOE	Ga. s.	Tarpon	30	18	51.7	12.3	5.4	1922	Bayonne, N. J.
15	232341		Ga. s.	Tarpon II	21	16	43.9	11.5	5.6	1933	Wilmington, Del.
16	232334	WIFC	Ga. s.	Tautog	18	12	44.1	13.7	5.9	1924	Essex, Conn.
17	210311		Ga. s.	⁹ TAWMIE	123	83	100.5	16.0	8.0	1912	New York, N. Y.
18	225871		Ga. s.	Teal	17	9	45.8	12.4	7.0	1926	Boothbay Harbor, Me.
19	229498	KMOF	Ga. s.	Tech, jr.	69	47	81.5	15.5	7.1	1930	Camden, N. J.
20	228693		Ga. s.	¹⁰ Tedalaide	46	31	50.1	17.1	6.4	1929	Seaford, Del.
21	231564		Ga. s.	Teddy III	20	14	43.8	11.2	4.8	1932	Clason Point, N. Y.
22	229641		Ga. s.	¹¹ Telsie III	20	13	43.5	11.2	5.0	1930	do
23	223450		Ga. s.	Temorangerie	31	21	53.0	13.0	6.4	1923	Bayonne, N. J.
24	229597		Ga. s.	¹² Tempo	30	20	52.0	12.2	5.7	1930	City Island, N. Y.
25	227043	KMOG	Ga. s.	Tempter II	35	15	61.7	15.2	4.4	1927	Morehead City, N. C.
26	233383		Ga. s.	Tenderfoot	9	8	31.8	10.4	5.8	1910	Victoria, B. C.
27	231760		Ga. s.	Tenita R.	18	16	40.4	10.5	5.2	1932	Stockton, Calif.
28	215143		Ol. s.	¹³ Tennessee	34	23	70.6	12.0	5.1	1910	Salisbury, Md.
29	228623	KMOH	Ga. s.	Teragram	22	13	49.6	14.2	6.6	1929	Essex, Mass.
30	229202		Ol. s.	Tern	24	20	44.1	11.0	6.6	1929	Los Angeles, Calif.
31	230864		Ga. s.	Tern	15	13	44.1	14.0	5.9	1926	Newcastle, Me.
32	206665	KMOJ	Ga. s.	Thais	23	19	54.6	11.2	6.0	1909	Lynn, Mass.
33	230245	KGRQ	Ol. s.	THALIA	14	11	37.7	9.5	5.1	1931	Seattle, Wash.
34	231155		Ga. s.	Thalia	18	12	52.6	10.8	5.4	1906	Bristol, R. I.
35	203430		Ga. s.	¹⁴ Thania	19	15	45.0	10.5	5.0	1928	Wilmington, Del.
36	227899		Ga. s.	The Almar	19	15	45.0	10.5	5.0	1928	Wilmington, Del.
37	227487		Ga. s.	The Annas	28	19	47.2	12.6	6.1	1928	Milford, Del.
38	229178		Ol. s.	The Chalice	19	12	40.0	12.0	6.0	1929	San Diego, Calif.
39	225365	KLLZ	Ga. s.	¹⁵ The Chief	73	58	78.3	14.5	6.5	1926	New York, N. Y.
40	203084		Ga. s.	The Duchess	42	36	67.0	13.5	6.1	1906	do
41	207401	KMOK	Ga. s.	The Major	26	22	52.1	12.2	5.1	1910	do
42	230185		Ol. s.	The Virginian	36	24	45.6	14.0	7.1	1930	Norfolk, Va.
43	232662		Ga. s.	Thea Foss	40	27	54.4	13.9	6.9	1933	Tacoma, Wash.
44	228622		Ol. s.	Theano	38	26	56.4	15.5	6.4	1929	Wilmington, Del.
45	145778		Ga. s.	Thelma	26	17	57.8	10.8	4.6	1894	New York, N. Y.
46	208517		Ga. s.	THELMA	141	96	137.0	16.1	8.9	1911	do
47	233388		Ga. s.	Thelma II	7	7	32.2	7.9	3.5	1924	Seattle, Wash.
48	107470	KMOL	Ga. s.	¹⁶ THEO	134	91	128.3	17.3	9.0	1899	Morris Heights, N. Y.
49	228473		Ga. s.	Theobeth	21	20	47.3	10.5	4.9	1925	Stockton, Calif.
50	228621	KMGZ	Ga. s.	¹⁷ Theresa V	38	26	53.2	14.2	6.1	1929	Bayonne, N. J.
51	202353		Ga. s.	Therese White	21	17	46.4	14.8	7.0	1905	Friendsbp, Me.
52	229732		Ga. s.	¹⁸ Thespian	21	16	43.9	11.5	5.6	1930	Wilmington, Del.
53	204015		Ga. s.	Thetis	21	16	42.0	15.3	6.8	1907	East Boothbay, Me.
54	206548	KMOM	Ga. s.	¹⁹ Thetis	61	42	89.8	17.6	7.7	1909	Long Branch, N. J.
55	227792		Ga. s.	²⁰ Thetis	30	24	51.8	12.0	5.9	1928	Wilmington, Del.

¹ Formerly ga. y. {a Solace.
 {b Alice Mary III.
² Formerly U. S. Navy Hull No. 8585.
³ Formerly ga. y. W. O. Stetson.
⁴ Formerly slip. y. Pleasure.
⁵ Formerly ga. y. {a Oriana II.
 {b Florence A.
⁶ Formerly ga. y. {a Vasanta.
 {b Wasteena.

⁷ Formerly ga. y. {a Waleda.
 {b Don Carlos.
⁸ Formerly ga. y. Dolph.
⁹ Formerly ga. s. Elmasada II.
¹⁰ Formerly ga. y. Omoo.
¹¹ Formerly ga. y. Idalia.
¹² Formerly ga. y. Novia.
¹³ Formerly ga. y. Dorothea.
¹⁴ Formerly ga. y. Toddy Wax.

Line No.	Crew	Horsepower	Name of owner	Home port	Address of owner
1	3	b 400	Phillip J. Baur.....	Philadelphia, Pa.....	1026 Westview Avenue, Mount Airy, Philadelphia, Pa.
2	1	28	Auguste Balandras.....	San Francisco, Calif.....	371 Oak Street.
3	1	60	C. P. Callison.....	Seattle, Wash.....	Port Orchard, Wash.
4	5	b 240	John B. Berryman.....	Chicago, Ill.....	c/o Crane Co., 836 South Michigan Avenue.
5	3	50	Van Winkle Todd.....	Newark, N. J.....	167 Main Street, Matawan, N. J.
6	9	b 63	L. F. Crofoot.....	Omaha, Nebr.....	Omaha National Bank Building.
7	2	b 400	William S. Eaton.....	Boston, Mass.....	27 State Street.
8	1	400	Frank A. Cressey, jr.....	San Francisco, Calif.....	665 Howard Street.
9	1	120	Eisie Von Siefert.....	New York, N. Y.....	174 Summit Avenue, Summit, N. J.
10	4	b 260	E. Townsend Irvln.....	do.....	22 East Sixty-fourth Street.
11	3	360	Buell Heminway, jr.....	do.....	425 Fourth Avenue.
12	1	50	William A. Rigoulot.....	do.....	350 Fulton Street.
13	3	b 25	Leo J. Coldbach.....	Baltimore, Md.....	212 Stratford Road.
14	2	b 80	Harold C. Keith.....	Boston, Mass.....	Falmouth, Mass.
15	1	220	A. Homer Smith.....	Philadelphia, Pa.....	505 The Kenilworth, Alden Park, Germantown, Pa.
16	1	16	Winchester Bennett.....	New Haven, Conn.....	76 Everit Street.
17	6	125	Oklahoma Yacht Club (Okla.).....	Galveston, Tex.....	Oklahoma City, Okla.
18	2	15	R. G. Bigelow.....	New York, N. Y.....	45 West Thirty-fifth Street.
19	5	1,000	Francis V. du Pont.....	Wilmington, Del.....	814 Broome Street.
20	1	65	W. W. Wiseman.....	Washington, D. C.....	1701 Sixteenth Street NW.
21	2	200	V. K. Hilton.....	New York, N. Y.....	City National Bank Building, Dayton, Ohio.
22	1	250	Milton Sierad.....	do.....	Orient Apartments, Mamaroneck, N. Y.
23	3	80	Ira S. Bushey & Sons (N. Y.).....	do.....	764 Court Street (B).
24	1	330	Lilliebell Lombardo.....	do.....	33 Riverside Drive.
25	3	360	Charles F. Uebelacker.....	do.....	267 Summit Avenue, Hackensack, N. J.
26	1	7	Rudolf Bye.....	Seattle, Wash.....	Smith Tower.
27	2	b 250	Lee W. Pardridge.....	Los Angeles, Calif.....	110 South Van Ness Avenue.
28	4	125	I. T. Rhea.....	New Orleans, La.....	c/o Mente & Co., Robin and St. Peters Streets.
29	2	32	George W. Mixer.....	New York, N. Y.....	University Club, 1 West Fifty-fourth Street.
30	1	b 75	Martha Andersen.....	Los Angeles, Calif.....	809 North Kingsley Drive, Hollywood, Calif.
31	1	40	Albert L. Pope.....	Hartford, Conn.....	16 Sycamore Road, West Hartford, Conn.
32	3	b 40	L. McCutcheon.....	New York, N. Y.....	168 Bainbridge Street (B).
33	14	1,300	Thomas M. Howell.....	do.....	11 Wall Street.
34	1	36	Louis P. de Vries.....	Seattle, Wash.....	4710 University Way.
35	2	100	Daniel A. Newhall.....	Newport, R. I.....	Jamestown, R. I.
36	2	100	Almar & Co. (Del.).....	Duluth, Minn.....	c/o Colotex Co., 191 North Michigan Avenue, Chicago, Ill.
37	1	260	Anna Wharton Morris.....	Philadelphia, Pa.....	Celotex Avenue and York Road.
38	1	40	Charles D. Boynton.....	San Diego, Calif.....	829 Brighton Court, Mission Beach.
39	3	1,100	Ed Wynn.....	Philadelphia, Pa.....	6629 Torresdale Avenue, Tacony, Philadelphia, Pa.
40	3	100	George Holland.....	Port Huron, Mich.....	302 Union Street, Marine City, Mich.
41	1	b 30	Charles E. Davis.....	Baltimore, Md.....	5537 Fifth Avenue, Pittsburgh, Pa.
42	3	45	J. Heynen.....	New York, N. Y.....	730 Riverside Drive.
43	2	66	Foss Launch & Tug Co. (Wash.).....	Tacoma, Wash.....	400 Dook Street.
44	1	120	E. Paul de Pont.....	Wilmington, Del.....	Montchanin, Del.
45	1	72	Guy Chapman.....	Sandusky, Ohio.....	Put in Bay, Ohio.
46	11	b 300	Henry B. Plant.....	New London, Conn.....	Eastern Point, Groton, Conn.
47	1	20	F. A. Rantz.....	Seattle, Wash.....	Route 6, box 277.
48	8	830	A. Roy Knauer.....	Chicago, Ill.....	2722 East Seventy-fifth Place.
49	1	b 175	H. B. Holt.....	San Francisco, Calif.....	c/o Bekins Van & Storage, Thirteenth and Mission Streets.
50	3	200	A. A. Hageman.....	New York, N. Y.....	66 West Thirty-seventh Street.
51	1	16	Henry L. Von der Hofen.....	do.....	117 Liberty Street.
52	1	200	Nathan Yamins.....	Fall River, Mass.....	162 Bank Street.
53	1	27	Carl M. Erb.....	Seattle, Wash.....	Bellingham, Wash.
54	1	100	Alan R. Blackburn.....	Philadelphia, Pa.....	Camp Cooper, E. C. W. 10, Haddonfield, N. J.
55	2	350	F. J. Twaits.....	Los Angeles, Calif.....	Beverly Hills, Calif.

12 Formerly ga. y. {a Zinganee II.
 {b Allon.
 {c st. s. Aria.
 {d st. y. Wacondah.
 13 Formerly {c st. y. Isabella.
 {d ga. y. Kasha.
 {e ga. y. Fortuna.

17 Formerly ga. y. {a Pelican.
 {b Nan C. II.
 18 Formerly ga. y. K-Club.
 19 Formerly ga. y. {a Nahmeoka.
 {b Tuscanola.
 {c Kanised.
 20 Formerly ga. y. Cladoma.

Line No.	Official No.	Signal and radio-call letters	Rig	Name of vessel	Tonnage		Register dimensions			When built	Where built
					Gross	Net	Length	Breadth	Depth		
MOTOR YACHTS—Continued											
1	228698		Ga. s.	Thetis	17	12	43.5	11.2	5.0	1929	Clason Point, N. Y.
2	231963		Ol. s.	Thetis	12	8	35.0	0.5	5.7	1932	Ossining, N. Y.
3	228981		Ga. s.	Thetis III	17	11	44.2	10.9	5.3	1927	Quincy, Mass.
4	233686		Ga. s.	Thirina	18	15	44.8	10.7	5.1	1930	Port Clinton, Ohio.
5	227535	KMON	Ga. s.	THISTLE	102	66	88.0	21.5	13.7	1928	Bristol, R. I.
6	209343		Ga. s.	Thistle IV	57	51	60.0	16.3	5.1	1911	Fort Edward, N. Y.
7	233474		Ga. s.	Thomasine	48	30	69.2	13.7	6.8	1925	Jacksonville, Fla.
8	212333	KMOQ	Ga. s.	Thuban	35	23	63.1	13.1	8.9	1914	Neponset, Mass.
9	224744		Ga. s.	Tide	20	14	50.5	12.0	7.5	1925	Bath, Me.
10	229572		Ga. s.	Tidler II	21	14	46.0	11.2	5.1	1930	Clason Point, N. Y.
11	223414	KMOS	Ga. s.	Tiger	10	9	35.5	11.3	4.5	1922	Atlantic City, N. J.
12	225182		Ga. s.	Tigress	23	17	50.1	14.2	6.6	1925	East Boothbay, Me.
13	208694		Ga. s.	Tillamook	24	16	58.4	12.0	6.2	1911	Port Clinton, Ohio.
14	226752		Ga. s.	Tillicum	11	9	30.5	9.8	5.2	1927	Tacoma, Wash.
15	233232		Ga. s.	Tincum	16	13	37.3	11.4	5.1	1934	Folcroft, Pa.
16	226618	KMOY	Ga. s.	Tloc	51	35	62.3	14.2	6.8	1927	Onset, Mass.
17	231439	KMOT	Ga. s.	Tloga	19	16	54.5	13.1	5.0	1932	Lynn, Mass.
18	209963		Ga. s.	Tloga II	26	18	51.1	12.9	6.1	1912	Port Clinton, Ohio.
19	233982		Ol. s.	Tira	28	27	48.5	14.1	7.2	1935	Los Angeles, Calif.
20	224111		Ga. s.	Titanic	22	19	36.0	9.4	3.0	1925	Louisville, Ky.
21	225684		Ol. s.	Tito	19	13	47.0	11.6	5.2	1926	Bayonne, N. J.
22	230890	KMOV	Ga. s.	Toddywax	73	50	72.9	15.8	7.0	1931	Morris Heights, N. Y.
23	220125		Ga. s.	Tofa	16	11	46.4	10.6	4.8	1920	Boston, Mass.
24	213426		Ga. s.	Togo	45	43	60.2	17.3	4.2	1906	Toms River, N. J.
25	228606		Ga. s.	Tokay	29	19	48.5	12.6	6.1	1929	Bayonne, N. J.
26	228804		Ga. s.	Tom Boy	46	31	67.0	14.1	7.3	1927	Salisbury, Md.
27	232085		Ga. s.	Tommie	15	13	37.4	12.0	3.9	1927	Tomales Bay, Calif.
28	231696		Ga. s.	Tommy-Boy	10	9	30.0	8.6	4.6	1932	Seattle, Wash.
29	227841		Ga. s.	Tommydee	21	19	40.7	11.6	4.9	1928	do.
30	225942		Ga. s.	Tondeleyo	36	29	62.2	16.9	7.2	1926	Salisbury, Md.
31	229457	WHFQ	Ga. s.	To N' Fro.	20	13	43.5	11.2	5.0	1930	Clason Point N. Y.
32	223356		Ga. s.	Tonkaway	16	11	59.3	11.0	4.0	1910	Baltimore, Md.
33	224914		Ga. s.	Tonkawe	19	13	43.0	12.0	5.5	1923	Port Clinton, Ohio.
34	227781		Ga. s.	Tony Boy	13	10	39.5	8.8	4.4	1922	Victoria, British Columbia.
35	229553		Ga. s.	Toots III	19	13	43.5	11.0	4.9	1930	Bay City, Mich.
36	205043		Ga. s.	Topaz	17	13	43.8	10.8	5.7	1908	Bristol, R. I.
37	222955	KMOZ	Ga. s.	Topaz	31	21	53.0	13.0	6.4	1923	Bayonne, N. J.
38	215258		Ol. s.	Topaz VII	23	14	52.2	11.0	5.6	1917	Wiscasset, Me.
39	211206	KMPA	Ga. s.	Torbatross	27	24	50.8	15.2	5.9	1913	New York, N. Y.
40	226695		Ga. s.	Toska Joyce	18	15	38.0	11.3	5.5	1930	Wilmington, Del.
41	232234		Ga. s.	Toto	18	15	36.5	11.2	4.6	1932	Grand Rapids, Mich.
42	227620		Ga. s.	Towego	11	9	30.4	8.6	4.8	1928	Seattle, Wash.
43	225516		Ga. s.	Trade Wind	22	15	45.0	14.5	7.6	1926	Thomaston, Me.
44	228819	KMPN	Ga. s.	Tradewind	20	13	40.2	11.5	5.7	1929	Bayonne, N. J.
45	227332		Ga. s.	Tradition	25	21	53.6	14.3	7.6	1928	East Boothbay, Me.
46	225966	KMPB	Ol. s.	Trail	127	110	85.0	18.0	8.9	1926	Camden, N. J.
47	217703		Ga. s.	Tramp	19	16	47.4	11.3	5.7	1909	Boston, Mass.
48	218989	KMPD	Ga. s.	Tramp	33	28	47.5	14.0	6.7	1919	Camden, N. J.
49	218473		Ga. s.	Tranquille	22	18	53.5	10.8	5.4	1919	Bayonne, N. J.
50	222179		Ga. s.	Trebor	63	43	64.1	17.2	6.3	1922	do.
51	229171		Ol. s.	Trebor	38	19	53.7	13.5	7.4	1929	Los Angeles, Calif.
52	220836	KMPE	Ga. s.	Tred-Avon	101	79	80.4	17.9	9.2	1921	Camden, N. J.
53	224699	KMPG	Ga. s.	Triad	135	121	87.4	19.0	6.4	1925	do.
54	229763		Ga. s.	Trident	18	16	47.0	12.9	5.6	1930	Erie, Pa.
55	215156	KMPH	Ga. s.	Trillora II	63	43	88.5	13.9	6.6	1917	Boston, Mass.
56	202917	KMPI	Ga. s.	Trinculo	31	27	60.1	14.2	6.2	1906	Long Island City, N. Y.
57	226729		Ga. s.	Triton	41	28	59.1	13.3	6.0	1927	West Lynn, Mass.
58	229904		Ga. s.	Triton	11	7	37.2	9.5	4.9	1921	Portsmouth, N. H.
59	233158		Ga. s.	Trixter	14	13	32.6	10.1	5.5	1934	Seattle, Wash.
60	208188		Ga. s.	Trojan	22	15	47.2	15.2	5.2	1910	Oakland, Calif.

1 Formerly ga. y. Arles.

a Rowena.

2 Formerly ga. y. b Cherie.

c Andromeda.

3 Formerly U. S. C. Guard No. 299.

e Cygnet.

b Aura.

a Tillamook.

b U. S. Navy S. P. 269.

a Voyager.

b Susanne.

7 Formerly ga. y. Gull.

a Gladiator.

b Susan.

Line No.	Crew	Horsepower	Name of owner	Home port	Address of owner
1	2	b 140	Arthur B. Sullivan.....	Bridgeport, Conn.....	76 Bush Avenue, Greenwich, Conn.
2	2	40	G. N. Snow.....	New York, N. Y.....	Graceland, Ossining, N. Y.
3	1	150	Walter M. Kendall.....	Providence, R. I.....	8 North Main Street, Attleboro, Mass.
4	1	360	Robert Sealy.....	Galveston, Tex.....	Commerce Building.
5	11	100	Dr. Seth M. Milliken.....	New York, N. Y.....	951 Madison Avenue.
6	4	70	Alfred W. Dill.....	Baltimore, Md.....	2232 Walbrook Avenue.
7	3	450	S. P. Borden.....	New Orleans, La.....	Slattery Building, Shreveport, La.
8	3	b 75	S. W. Rushmore.....	New York, N. Y.....	Plainfield, N. J.
9	1	25	Colgate Hoyt.....	New York, N. Y.....	511 Fifth Avenue, Glen Cove, L. I., N. Y.
10	1	300	Jules M. de R. Thebaud.....	Vineyard Haven, Mass.....	Nantucket, Mass.
11	2	b 30	John B. Dawson.....	New York, N. Y.....	242-39 Fifty-fourth Avenue, Douglas- ton, L. I., N. Y.
12	1	30	George B. Drake.....	do.....	Flushing, N. Y.
13	1	30	George Jerome.....	Detroit, Mich.....	1329 Majestic Building.
14	1	43	S. O. Scott.....	Tacoma, Wash.....	743 St. Helens Avenue.
15	1	110	Willard S. Atkinson.....	Philadelphia, Pa.....	9½ Walnut Avenue, Westmont, N. J.
16	2	450	J. Clarke Colt.....	Tampa, Fla.....	333 North Michigan Avenue, Chicago, Ill.
17	2	105	Harry E. Noyes.....	Boston, Mass.....	857 Commonwealth Avenue.
18	1	80	Lloyd H. Astrup.....	Detroit, Mich.....	4750 Commonwealth Avenue.
19	2	b 16	H. S. Boerstler.....	Los Angeles, Calif.....	8211 South Hoover Street.
20	1	34	Wallace V. Rubey.....	Louisville, Ky.....	2818 Hald Avenue.
21	2	88	Guillermo Cortada.....	San Juan, P. R.....	67 Salud Street, Ponce, P. R.
22	4	200	Mary L. H. Ashton.....	Philadelphia, Pa.....	Wynnewood, Pa.
23	2	500	Stanley W. Ferguson.....	Boston, Mass.....	195 State Street.
24	1	25	Norman R. Nelson.....	New York, N. Y.....	Westfield, N. J.
25	2	250	Antonio Ponvert.....	do.....	Glenhead, Long Island, N. Y.
26	4	200	A. L. Foster.....	Philadelphia, Pa.....	6001 Ventnor, N. J.
27	1	b 50	John H. Boden.....	San Francisco, Calif.....	Box 742, Route 1, Aptos, Calif.
28	1	80	E. M. Rall.....	Seattle, Wash.....	4532 University Way.
29	1	b 85	Thomas Dee.....	San Francisco, Calif.....	Chancellor Hotel.
30	4	90	Winthrop P. Moore.....	New York, N. Y.....	205 East Forty-second Street.
31	1	300	C. L. Heath.....	Rochester, N. Y.....	Binghamton, N. Y.
32	1	75	Miller Straley.....	Wilmington, Del.....	1616 Franklin Street.
33	1	75	W. P. Baldwin.....	New Haven, Conn.....	1021 Ridge Road, Hamden, Conn.
34	1	80	Robert S. Moore.....	Seattle, Wash.....	105 Cherry Street.
35	1	240	David A. Wallace.....	Detroit, Mich.....	12200 East Jefferson Avenue.
36	1	60	William H. Leland.....	Boston, Mass.....	Worcester, Mass.
37	2	b 80	W. D. Craig Wright.....	Cape Vincent, N. Y.....	911 Clinton Street, Philadelphia, Pa.
38	1	65	Paul H. Hoefft.....	Port Huron, Mich.....	Rogers City, Mich.
39	2	b 35	J. Abner Saylor.....	Baltimore, Md.....	222 St. Paul Street.
40	1	100	Frank B. Russell.....	Louisville, Ky.....	1401 West Broadway.
41	2	50	Otto F. Sauerberg.....	Grand Haven, Mich.....	2861 Leonard Road, Grand Rapids Mich.
42	1	25	C. E. Thayer.....	Seattle, Wash.....	2460 Westlake Avenue, North.
43	1	32	Floyd C. Noble.....	New York, N. Y.....	42 Broadway.
44	1	125	H. Lloyd Williams.....	Cleveland, Ohio.....	27 Marvin Avenue, Akron, Ohio.
45	2	24	John S. Williams.....	New York, N. Y.....	Hewlett, N. Y.
46	6	300	Henry Hemmerdinger.....	do.....	Forest Hills, N. Y.
47	1	60	Ralph G. Larsen.....	Chicago, Ill.....	1441 North Austin Boulevard.
48	1	b 37	Ralph H. Hubbard.....	New York, N. Y.....	Rye, N. Y.
49	1	155	Montgomery Crane.....	do.....	4 West Ninetieth Street.
50	6	180	Robert R. Jenks.....	Providence, R. I.....	320 Dexter Street, Pawtucket, R. I.
51	3	125	R. E. Campbell.....	Los Angeles, Calif.....	1003 Cove Way, Beverly Hills, Calif.
52	6	b 150	William H. Peirce.....	Baltimore, Md.....	11 East Chase Street.
53	6	b 300	C. Willard Young, jr.....	New York, N. Y.....	405 Lexington Avenue.
54	10	b 100	Frederick S. Ford.....	Detroit, Mich.....	15520 Windmill Pte, Grosse Pointe, Mich.
55	5	b 440	Solomon R. Guggenheim.....	New York, N. Y.....	Port Washington, N. Y.
56	2	b 65	Nikolai Von Raesborg.....	Baltimore, Md.....	Charles Street Avenue at Woodbrook.
57	3	260	Arthur H. Kudner.....	New York, N. Y.....	420 Lexington Avenue.
58	3	60	Boy Scouts of America (Wash.).....	Tacoma, Wash.....	Provident Building.
59	1	35	Foster C. Gibson.....	Seattle, Wash.....	Polson Building.
60	1	62	Mrs. Cary Walsh.....	Los Angeles, Calif.....	1370 West Twenty-fifth Street, Long Beach, Calif.

9 Formerly ga. y. {a Tom Boy.
b Estrella.
10 Formerly ga. y. {a Kittle M.
b Dream Boat.
11 Formerly ga. y. Sarah Webb.
12 Formerly ga. y. {a Muz.
b Turbot II.
13 Formerly ga. y. Blima II.
14 Formerly ga. y. Elizabeth Anne.

{a Mimi B. II.
15 Formerly ga. y. {b Fayanne.
c Topaz.
16 Formerly ol. y. Brownie Bee.
17 Formerly ga. y. Nahmeoka.
18 Formerly ga. y. Alscotia.
19 Formerly ga. y. Kosagaas.
20 Formerly U. S. N. ga. s. No. 9732.

Lane No.	Official No.	Signal and Radio-call letters	Rig	Name of yacht	Tonnage		Register dimensions			When built	Where built
					Gross	Net	Length	Breadth	Depth		
MOTOR YACHTS—Continued											
1	220395	KMCO	Ga. s.	¹ Tropic.....	48	43	50.1	16.0	7.2	1920	Camden, N. J.
2	230701	KMUK	Ol. s.	² Tropic Bird.....	20	13	46.8	13.6	7.0	1931	Nantucket, Mass.
3	224997	KMPJ	Ga. s.	³ Tropic.....	126	104	82.8	22.0	6.3	1925	Bayonne, N. J.
4	222344		Ga. s.	⁴ Troubadour.....	21	14	53.3	11.0	5.1	1922	Neponset, Mass.
5	224756		Ga. s.	⁵ Troubadour.....	16	12	43.9	12.0	6.7	1925	East Boothbay, Me.
6	231044		Ol. s.	⁶ Troubadour.....	54	36	78.8	15.8	7.2	1914	Muskegon, Mich.
7	233130		Ol. s.	⁷ Trouper.....	14	12	37.8	11.7	7.3	1934	Oltz Island, N. Y.
8	218193	KMPK	Ga. s.	⁸ Truant.....	20	13	56.9	10.5	4.0	1894	Morris Heights, N. Y.
9	229790	KMPL	Ol. s.	⁹ Truant.....	221	179	110.3	21.0	9.4	1930	Camden, N. J.
10	230271	KGRZ	Ol. s.	¹⁰ TRUDIONE.....	502	262	169.4	26.0	14.5	1930	Bath, Me.
11	226991	KMPM	Ga. s.	¹¹ Truelove.....	128	110	86.0	18.0	8.9	1927	Camden, N. J.
12	225915		Ga. s.	¹² Truelove II.....	17	9	45.8	12.4	7.0	1926	Wiscasset, Me.
13	202034		Ga. s.	¹³ Tudor Rose.....	21	18	49.2	13.6	7.2	1905	East Boothbay, Me.
14	225810		Ga. s.	¹⁴ Tu Gees.....	39	27	57.7	14.0	6.1	1926	Bayonne, N. J.
15	215160		Ga. s.	¹⁵ Tuna.....	30	14	67.9	10.5	5.9	1917	Boston, Mass.
16	230840		Ga. s.	¹⁶ Turbese.....	29	19	57.8	13.2	5.3	1931	Greenport, N. Y.
17	229542		Ga. s.	¹⁷ Tweednella III.....	17	12	43.5	11.2	5.0	1930	Clason Point, N. Y.
18	220400		Ga. s.	¹⁸ Twilight II.....	24	8	52.1	12.4	5.2	1920	Erie, Pa.
19	229720		Ga. s.	¹⁹ Twister.....	30	20	51.3	14.5	7.5	1930	Boston, Mass.
20	230616		Ga. s.	²⁰ Two Moons.....	20	14	44.7	11.7	4.9	1931	Crisfield, Md.
21	226409		Ga. s.	²¹ Tyee.....	28	17	59.7	11.2	5.7	1927	Nyack, N. Y.
22	229092		Ga. s.	²² Tyee Scout.....	28	24	49.8	12.9	5.0	1924	Navy Yard, Puget Sound, Wash.
23	231415		Ga. s.	²³ Tyella.....	34	27	53.8	12.2	5.8	1923	Brooklyn, N. Y.
24	208469	KMPO	Ol. s.	²⁴ Typee.....	46	31	72.0	13.5	7.4	1911	Camden, N. J.
25	226721		Ga. s.	²⁵ Typee.....	20	16	45.8	12.7	6.7	1927	Fairhaven, Mass.
26	228248		Ga. s.	²⁶ Tyrone.....	19	12	44.5	14.2	7.1	1929	Thomaston, Me.
27	230144		Ga. s.	²⁷ U an I Two.....	26	18	47.3	12.5	5.2	1930	Greenport, N. Y.
28	229943		Ga. s.	²⁸ Uado.....	18	15	41.3	10.6	5.0	1930	Stockton, Calif.
29	230070		Ga. s.	²⁹ Uado II.....	35	24	54.9	12.6	5.4	1930	Huntington, N. Y.
30	231648		Ga. s.	³⁰ Uforme.....	20	19	38.4	9.6	2.0	1932	Louisville, Ky.
31	229374	WLFS	Ol. s.	³¹ Uganik.....	36	25	52.0	13.4	7.9	1930	Seattle, Wash.
32	211050		Ga. s.	³² Ulana II.....	33	29	54.5	12.6	5.5	1913	New York, N. Y.
33	231018		Ga. s.	³³ Ulanah.....	18	12	40.3	13.3	7.1	1931	Seattle, Wash.
34	229625		Ga. s.	³⁴ Ulrica II.....	21	19	44.8	10.7	5.1	1930	Port Clinton, Ohio.
35	3893	WBFO	Ga. s.	³⁵ Ulua.....	15	13	44.9	12.5	6.7	1901	South Boston, Mass.
36	233830		Ga. s.	³⁶ Una.....	22	21	39.8	12.5	6.0	1935	Seattle, Wash.
37	223280		Ga. s.	³⁷ Uncle Dick.....	23	18	46.0	13.0	2.5	1923	Evansville, Ind.
38	211317		Ga. s.	³⁸ Undine.....	16	11	38.2	10.4	6.8	1913	Bellingham, Wash.
39	227749		Ga. s.	³⁹ Undine.....	24	16	56.2	11.2	5.2	1928	Elliott, Md.
40	226359		Ga. s.	⁴⁰ Ungava.....	53	36	64.0	14.0	7.6	1927	New York, N. Y.
41	228632		Ol. s.	⁴¹ Ungava.....	79	48	74.3	17.5	10.2	1929	East Boothbay, Me.
42	205412		Ga. s.	⁴² Unicorn.....	21	19	54.6	12.0	6.1	1908	Stamford, Conn.
43	215175	KMPP	Ga. s.	⁴³ Useppa II.....	78	53	84.9	15.8	6.7	1917	Port Clinton, Ohio.
44	225456		Ga. s.	⁴⁴ Utilitie.....	16	11	47.7	10.7	5.8	1926	New York, N. Y.
45	213153		Ga. s.	⁴⁵ Utopia.....	19	14	50.0	10.2	4.8	1915	Stamford, Conn.
46	233362		Ga. s.	⁴⁶ Utopia.....	20	14	37.1	12.0	5.4	1934	New York, N. Y.
47	228133	KFSH	Ol. s.	⁴⁷ UTOWANA.....	1,309	690	221.5	34.1	14.0	1916	Stockholm, Sweden.
48	222286		Ga. s.	⁴⁸ Vado.....	26	18	59.8	10.5	6.2	1922	New York, N. Y.
49	230309		Ga. s.	⁴⁹ Vadne II.....	19	13	46.0	11.3	5.2	1930	Brooklyn, N. Y.
50	227896		Ga. s.	⁵⁰ Vaeringer II.....	16	10	40.2	13.4	7.8	1928	Essex, Conn.
51	210722		Ga. s.	⁵¹ Vagabond.....	21	14	45.6	14.0	5.9	1912	Bayhead, N. J.
52	224229		Ga. s.	⁵² Vagabond.....	19	15	50.8	10.8	4.9	1915	San Francisco, Calif.
53	224572	KMPR	Ga. s.	⁵³ Vagabond.....	16	15	42.0	12.8	6.5	1915	Big Tancock Island, N.S.
54	226272		Ga. s.	⁵⁴ Vagabond.....	39	33	62.3	16.5	9.8	1927	Boston, Mass.
55	227016		Ga. s.	⁵⁵ Vagabond.....	44	34	65.2	13.8	6.1	1927	Wilmington, Del.
56	227315		Ga. s.	⁵⁶ Vagabond.....	17	14	47.2	12.2	7.7	1928	Boothbay Harbor, Me.
57	228733		Ga. s.	⁵⁷ Vagabond.....	17	12	43.5	11.2	5.0	1929	New York, N. Y.
58	229015		Ga. s.	⁵⁸ Vagabond.....	18	16	43.1	11.5	5.6	1929	Seattle, Wash.

¹ Formerly ga. y. {
 a Reverie.
 b Ruposando.
 c Maroya.
 d Edora II.
 e Maroya.
² Formerly ga. s. Gracewin.
³ Formerly ga. y. {
 a Analgra.
 b Arabus.
⁴ Formerly {
 a U. S. E. Corps ga. s. Scajaquada.
 b ol. y. Beuella.
⁵ Formerly ga. y. {
 a Mariska.
 b Heigh-Ho.

⁶ Formerly ga. y. {
 a Venona II.
 b Ptarmigan.
⁷ Formerly ga. y. {
 a Truant.
 b Asahi.
⁸ Formerly ga. y. Florence.
⁹ Formerly ga. y. {
 a Almamar IV.
 b Panther.
¹⁰ Formerly ga. y. Ojai II.
¹¹ Formerly U. S. N. No 8670.
¹² Formerly ga. y. Sybilla II.
¹³ Formerly ga. y. Water Witch.
¹⁴ Formerly ga. y. Volkertse.

Line No.	Crew	Horsepower	Name of owner	Home port	Address of owner
1	3	b 140	May O'Rourke Jay	Miami, Fla.	Star Island, Miami Beach, Fla.
2	1	35	Rayburn Watres	Vineyard Haven, Mass.	Nantucket, Mass.
3	5	230	Albert L. Paack	Chicago, Ill.	Southmoor Hotel.
4	2	240	Robert P. Huntington	New York, N. Y.	Staatsburg, N. Y.
5	2	20	Melville H. Haskell	Bar Harbor, Me.	Blue Hill Falls, Me.
6	3	128	Harris Alprin	Cleveland, Ohio	2422 Euclid Avenue.
7	2	20	W. Burke Harmon	New York, N. Y.	140 Nassau Street.
8	1	b 48	Edward Rae	do.	9712 Twenty-first Avenue, Jackson Heights, L. I., N. Y.
9	11	600	Truman H. Newberry	Newport, R. I.	Watch Hill, R. I.
10	23	950	Ross W. Judson	New York, N. Y.	Hammond Building, Detroit, Mich.
11	9	300	Fred W. Weller	Miami, Fla.	West Palm Beach, Fla.
12	2	45	Robbins W. Barstow	Hartford, Conn.	165 Elizabeth Street.
13	2	12	Ralph E. Mason	Bar Harbor, Me.	Ellsworth, Me.
14	2	94	H. Vaughn Clarke	Philadelphia, Pa.	222 South Van Pelt Street.
15	1	400	Charles Sheffl	New York, N. Y.	141 High Street, Montclair, N. J.
16	1	450	Belle B. Schwarzmann	do.	Shelter Island, N. Y.
17	1	140	Ernest B. Bengler	Wilmington, Del.	du Pont Building, Tenth and Market Streets.
18	2	60	Robert Jarecki	Erie, Pa.	558 West Sixth Street.
19	2	300	Landon K. Thorne	New York, N. Y.	Bay Shore, L. I., N. Y.
20	2	240	Robert C. Hupke	Crisfield, Md.	Princess Anne, Md.
21	4	600	Marie Amanda Alice Laflamme	New York, N. Y.	280 Davis Avenue, West Brighton, S. I., N. Y.
22	1	70	Seattle Council, Boy Scouts of America (Wash.)	Seattle, Wash.	5114 Arcade Building.
23	1	b 225	W. T. Sangston	New York, N. Y.	114 Clinton Avenue, Jersey City, N. J.
24	2	b 100	E. B. DeVry	Chicago, Ill.	1111 Center Street.
25	1	85	William J. Underwood	New Bedford, Mass.	50 Common Street, Belmont, Mass.
26	2	40	Alexander C. Tener	Gloucester, Mass.	Eastern Point Road.
27	2	350	International Society of Otological Research (N. Y.)	New York, N. Y.	502 Park Avenue.
28	1	200	J. Mead Alexander	do.	98 Riverside Drive.
29	1	260	Stamford White	Bridgeport, Conn.	86 Mayo Avenue, Greenwich, Conn.
30	1	33	Harold Gift	Louisville, Ky.	676 Cecil Avenue.
31	10	90	San Juan Fishing & Packing Co. (Wash.)	Seattle, Wash.	Foot Stacy Street.
32	2	40	E. W. Kaminski	Georgetown, S. C.	Front Street.
33	1	50	F. B. Farquharson	Seattle, Wash.	2126 East Forty-seventh Street.
34	1	200	Leslie Ulrich	Detroit, Mich.	Medea Hotel, Mount Clemens, Mich.
35	2	40	Lloyd S. Carter	New York, N. Y.	40 Wall Street.
36	1	50	Thor Botten	Seattle, Wash.	34 West Dravus Street.
37	1	22	W. D. Roach	Louisville, Ky.	1800 South Third Street.
38	1	45	R. W. Hammitt	Seattle, Wash.	925 Rucker Avenue, Everett, Wash.
39	2	110	George W. Butler, jr.	Baltimore, Md.	740 Northern Parkway.
40	4	200	Albert W. Johnston	New York, N. Y.	111 Broadway.
41	3	300	do.	do.	Do.
42	2	52	John H. Clowes	do.	Great Neck, N. Y.
43	4	b 180	Harron Collier	Tampa, Fla.	Useppa Island, Fla.
44	2	54	Gerard B. Lambert	New York, N. Y.	250 Park Avenue.
45	1	85	Bessie R. Eaton	Boston, Mass.	30 Berkeley Street, Nashua, N. H.
46	1	220	A. H. Bryant, estate of	New York, N. Y.	Montclair Trust Company, Montclair, N. J.
47	31	1,000	Allison V. Armour	do.	340 Park Avenue.
48	4	600	Louise N. Grace	do.	Great Neck, N. Y.
49	1	290	Emily Anton-Smith	Chicago, Ill.	Route 1, Box 90, Carmel, Calif.
50	1	25	Carroll Rhelnstrom	New York, N. Y.	140 East Fifty-fifth Street.
51	2	40	S. C. Loveland	Philadelphia, Pa.	151 South Front Street.
52	2	b 40	Lilah Violet Ellingson	Los Angeles, Calif.	1239 Seward Street.
53	5	40	Roger Robinson	New Haven, Conn.	10 St. Ronan Terrace.
54	4	90	Cummins Catherwood	Philadelphia, Pa.	212 South Fifteenth Street.
55	1	350	J. B. McKesson	Cleveland, Ohio	c/o Corrigan-McKinney Steel Co., Box 678.
56	2	b 40	Frank A. Daugherty	Los Angeles, Calif.	234 West Adams Street.
57	1	140	Stewart Raynor	New York, N. Y.	Glen Head, Glen Cove, N. Y.
58	1	b 85	W. A. Rupp	Seattle, Wash.	Aberdeen, Wash.

¹⁵ Formerly ^a slp. y. Bacchante.
^b ga. y. Jane.
¹⁶ Formerly ga. y. Clematis.
¹⁷ Formerly ga. y. Nirvana III.
¹⁸ Formerly ol. s. Aloha.
¹⁹ Formerly ga. y. ^a Kim.
^b Elemah.
^c Irwin II.
²⁰ Formerly ga. y. Presque Isle.
²¹ Formerly ga. y. ^a Utopia.
^b Mischief.

²² Formerly Swedish ol. y. Svealand.
²³ Formerly ga. y. ^a Whirlwind.
^b Vada.
²⁴ Formerly ^a British ga. s. Gertrude M. B.
^b ga. y. Polly Ann.
²⁵ Formerly ga. y. ^a Arbella.
^b Desiree II.
²⁶ Formerly ga. y. ^a Mouse.
^b Berclo II.

Line No.	Official No.	Signal and radio-call letters	Rig	Name of yacht	Tonnage		Register dimensions			When built	Where built
					Gross	Net	Length	Breadth	Depth		
MOTOR YACHTS—Continued											
1	229048		Ga. s.	Vagabond.....	21	17	43.2	11.3	5.0	1926	Red Bank, N. J.
2	229043		Ga. s.	Vagabond.....	22	15	46.9	11.1	5.0	1930	Jacksonville, Fla.
3	231170		Ga. s.	Vagabond.....	10	9	31.1	7.9	4.2	1930	Centralla, Wash.
4	231661		Ga. s.	Vagabond.....	21	18	45.7	14.0	7.3	1932	Boston, Mass.
5	233030		Ga. s.	Vagabond.....	19	16	41.3	11.5	4.6		Unknown
6	228068		Ga. s.	Vagabond.....	16	12	44.8	10.7	5.1	1929	Port Clinton, Ohio.
7	228124	WSBO	Ol. s.	VAGABONDIA..... ^(a)	854	324	201.9	34.1	16.0	1928	Kell, Germany
8	211285	KMPS	Ga. s.	VAGRANT.....	178	128	90.0	24.8	16.0	1913	Bristol, R. I.
9	226708		Ga. s.	Vagrant.....	26	16	52.0	13.6	6.5	1927	Beals, Me.
10	232920		Ga. s.	Vagrant.....	23	16	44.1	12.6	5.2		Unknown
11	221140		Ga. s.	Vahdah.....	54	36	77.2	13.0	6.8	1921	New York, N. Y.
12	230120		Ga. s.	Valrene.....	16	13	44.8	10.7	5.1	1930	Port Clinton, Ohio.
13	223165		Ga. s.	Valaura.....	44	36	58.1	14.3	6.5	1923	do.
14	81511	KMPU	Ga. s.	Valcour.....	61	48	89.5	14.2	8.5	1895	Nyack, N. Y.
15	212374		Ga. s.	Valdosta.....	20	12	49.9	11.1	5.6	1915	New York, N. Y.
16	209977	KMPW	Ga. s.	Valeda.....	31	25	49.5	11.1	6.1	1912	Lynn, Mass.
17	233818		Ga. s.	Valentine I.....	25	17	47.7	13.0	5.2	1917	New York, N. Y.
18	223474		Ga. s.	Valerie Ann.....	49	33	57.2	15.5	6.5	1923	do.
19	227789		Ga. s.	Valhalla.....	20	13	40.2	11.5	5.7	1928	Bayonne, N. J.
20	215132		Ol. s.	Vallant.....	24	20	54.3	11.3	5.6	1917	New York, N. Y.
21	232394		Ga. s.	Vallant.....	11	7	33.6	11.5	6.3	1933	Bellevue, Wash.
22	228423		Ga. s.	Valkerie.....	20	18	42.0	10.6	4.8	1927	San Francisco, Calif.
23	233556		Ga. s.	Valkyr.....	10	8	31.8	11.2	5.5	1934	Olympia, Wash.
24	209952		Ga. s.	Valkyrie.....	19	13	52.0	10.6	5.0	1911	West Lynn, Mass.
25	230513		Ga. s.	Valkyrie.....	7	6	27.0	9.4	5.1	1931	Seattle, Wash.
26	222934		Ga. s.	VALKYRIE II.....	81	39	92.7	15.0	6.8	1923	Bay City, Mich.
27	231737		Ga. s.	Valley Scout.....	12	10	35.6	9.9	3.7	1927	New York, N. Y.
28	200119		Ga. s.	Valmore.....	37	34	65.2	16.0	8.2	1903	South Boston, Mass.
29	227257	KMPX	Ol. s.	VALOR..... ^(a)	146	119	98.1	24.4	13.8	1928	Boston, Mass.
30	212268		Ga. s.	Valoria.....	21	14	50.0	13.6	4.5	1914	Port Clinton, Ohio.
31	229563		Ga. s.	Vamare.....	17	17	47.7	12.4	7.3	1930	Boothbay Harbor, Me.
32	212046		Ga. s.	Vamoose.....	21	14	61.3	10.7	4.7	1914	New York, N. Y.
33	226852		Ga. s.	Vamoose.....	10	9	33.9	9.6	4.7		Unknown
34	221471		Ga. s.	Vamp.....	19	12	47.0	11.0	5.3	1921	Keyport, N. J.
35	232437		Ga. s.	Vanann.....	22	15	39.0	11.6	5.6	1929	Mystic, Conn.
36	228025	WGDS	Ol. s.	VANDA..... ^(a)	1,279	689	215.0	36.0	20.1	1928	Bath, Me.
37	215874	KMPY	Ga. s.	Vanities.....	157	141	93.6	20.4	8.6	1917	Holly Hill, Fla.
38	228424	KMPZ	Ol. s.	VARA.....	355	207	150.0	24.0	13.2	1929	Bristol, R. I.
39	225310		Ga. s.	Varramista.....	36	24	65.7	12.0	6.5	1926	New York, N. Y.
40	227516		Ga. s.	Vavite.....	17	11	43.0	11.0	5.0	1928	do.
41	228570		Ol. s.	Varuna.....	52	38	70.8	18.7	9.0	1929	Wiscasset, Me.
42	218540		Ga. s.	Veda.....	22	13	53.9	11.7	5.0	1919	Boston, Mass.
43	225349	KMQA	Ol. s.	VEDETTE.....	458	178	147.4	26.1	14.6	1924	Copenhagen, Denmark.
44	111436		Ga. s.	Vega.....	22	14	52.0	13.6	7.0	1902	West Mystic, Conn.
45	229882	KLVC	Ol. s.	VEGA.....	242	113	117.7	28.1	14.6	1930	Kiel, Germany
46	227536		Ga. s.	Vega II.....	26	21	50.8	11.7	6.1	1928	New York, N. Y.
47	222419	WRDY	El. s.	Velero II..... ^(c)	195	104	125.0	20.0	10.7	1922	Los Angeles, Calif.
48	230891	WDEB	Ol. s.	VELERO III..... ^(a)	749	293	184.2	30.1	16.6	1931	Long Beach, Calif.
49	217044	KMQB	Ga. s.	Vellron.....	91	62	87.2	18.1	8.4	1918	New York, N. Y.
50	225361	KFZV	Ol. s.	VEMA.....	533	234	182.0	33.0	15.1	1923	Copenhagen, Denmark.
51	223390		Ga. s.	Vendovi.....	34	29	61.4	12.8	6.1	1923	Poulsbo, Wash.
52	220887	KMQD	Ga. s.	Venetia.....	81	63	67.4	17.0	9.1	1920	Camden, N. J.
53	221961	KMQE	Ga. s.	Ventura.....	25	23	51.0	14.0	5.6	1922	Bristol, R. I.
54	204490	KMQF	Ol. s.	Venture.....	48	28	71.5	13.1	7.0	1907	South Boston, Mass.
55	208028		Ga. s.	Venture.....	55	40	83.6	15.2	8.0	1910	Greenport, N. Y.
56	211141	KMQG	Ga. s.	Venture.....	33	31	57.0	14.5	9.2	1913	Bristol, R. I.
57	224226		Ga. s.	Venture.....	38	32	57.0	13.0	6.4	1924	East Greenwich, R. I.
58	224412		Ga. s.	Venture.....	29	20	57.9	13.3	4.1	1924	West Palm Beach, Fla.

^a ga. y. Florence J. II.
^b gay. y. Mo-Me-Ga.
^c ga. s. Omiak.
^d ga. y. Scattergood.
^e ga. y. Content.
^f Formerly ga. y. Charlotte.
^g Formerly ga. y. Muroma.
^h Formerly st. y. Washita.
ⁱ Formerly ga. y. Roslyn.
^j Formerly ga. y. Alta.

⁷ Formerly ga. y. ^a Roslus.
^b Suzanne IV.
⁸ Formerly ga. y. ^a Black Watch.
^b Priscilla.
⁹ Formerly ga. y. Windsor II.
¹⁰ Formerly ol. y. Hardi Blou.
¹¹ Formerly ga. y. ^a Valoria.
^b Super-S-Six.
¹² Formerly ga. y. Blazing Star.
¹³ Formerly ga. y. Aura.

Line No.	Crew	Horsepower	Name of owner	Home port	Address of owner
1	1	100	Raymond Hoagland.....	Perth Amboy, N. J.	Rumson, N. J.
2	1	400	August Horrmann.....	New York, N. Y.	Staten Island, N. Y.
3	1	40	John O. Badger.....	Seattle, Wash.	Olympia, Wash.
4	1	45	Charles H. Cuno.....	Hartford, Conn.	116 Winthrop Terrace, Meriden, Conn.
5	1	100	Winifred Gurley.....	Miami, Fla.	601 Biscayne Boulevard.
6	2	400	W. W. Griffith.....	do.	Robert Clay Hotel.
7	32	1,600	W. L. Mellon.....	Pittsburgh, Pa.	5360 Forbes Street.
8	15	b 100	Harold S. Vanderbilt.....	New York, N. Y.	230 Park Avenue.
9	1	100	Barr Brothers & Co. (N. Y.).....	do.	35 Wall Street.
10	1	38	Edward F. Days.....	Miami, Fla.	1814 SW Fourth Street.
11	5	230	Crum Elbow Holding Corp. (N. Y.).....	New York, N. Y.	Highland, N. Y.
12	2	200	Parke Gillespie Smith.....	Cincinnati, Ohio.	2411 Auburn Avenue.
13	3	120	Val Duttonhofer, jr.....	do.	3815 Erie Avenue.
14	4	120	Albert A. Sonison.....	Miami, Fla.	City Yacht Basin.
15	2	50	Arthur Baldwin.....	New York, N. Y.	Oyster Bay, N. Y.
16	1	b 150	James M. Graham.....	Boston, Mass.	73 Tremont Street.
17	2	150	Valentine M. Hess.....	Washington, D. C.	1746 K Street NW.
18	2	75	Andrew Nelson, jr.....	New York, N. Y.	531 West Nineteenth Street.
19	4	125	T. Avnsoe.....	do.	342 Madison Avenue.
20	2	90	A. T. Larsen.....	Baltimore, Md.	Philadelphia Road and Conkling Street.
21	1	70	E. M. Sherman.....	Seattle, Wash.	Bellevue, Wash.
22	1	b 75	J. M. Etienne.....	San Francisco, Calif.	837 Folsom Street.
23	1	12	E. H. Thoms.....	Seattle, Wash.	c/o Olympia Yacht Club, Olympia, Wash.
24	1	40	Ruth A. Williams.....	Detroit, Mich.	2465 Lamothe Avenue.
25	1	40	George W. Kleiser, jr.....	San Francisco, Calif.	1675 Eddy Street.
26	5	220	Carl E. Schmidt, estate of.....	Port Huron, Mich.	155 West Congress Street, Detroit, Mich.
27	2	25	Boy Scouts of America (Wash.).....	Tacoma, Wash.	c/o Tacoma Area Council, 522 Provident Building.
28	5	80	Ship Stores (N. Y.).....	New York, N. Y.	221 Park Avenue.
29	14	100	Marion Eppley.....	Newport, R. I.	Beacon Rock.
30	2	60	R. L. Colton.....	Detroit, Mich.	29 Vendome Avenue, Grosse Pointe Farms, Mich.
31	2	15	A. C. Jefferson.....	Minneapolis, Minn.	Excelsior, Minn.
32	1	500	Katherine S. Hoyt.....	New Bedford, Mass.	Marion, Mass.
33	1	75	James M. Gauntlett.....	Seattle, Wash.	9004 Twelfth Avenue NW.
34	3	85	William E. Caldwell.....	Newark, N. J.	Glen Ridge, N. J.
35	2	130	V. W. Van Aken.....	Tampa, Fla.	1306 South Nineteenth Street, Birmingham, Ala.
36	30	3,000	Ernest B. Dane.....	Boston, Mass.	6 Beacon Street.
37	6	b 100	New York Enterprises (N. Y.).....	New York, N. Y.	535 Fifth Avenue.
38	17	1,500	Harold S. Vanderbilt.....	do.	230 Park Avenue.
39	3	400	Royal Yacht Chartering Co. (N. Y.).....	do.	500 Fifth Avenue.
40	6	60	Margaret E. Condlin.....	Boston, Mass.	260 Tremont Street.
41	1	130	James O. Kavanagh.....	do.	295 Primrose Avenue, Mount Vernon, N. Y.
42	2	360	James J. Murphy.....	Grand Haven, Mich.	1864 Stuart Street (B).
43	16	b1,250	Frederick W. Vanderbilt.....	do.	Grand Central Terminal.
44	4	32	Frank H. Walker.....	Boston, Mass.	157 North Street, Hingham, Mass.
45	18	200	Adolph M. Dick.....	New York, N. Y.	485 Madison Avenue.
46	2	120	R. A. S. Bloomer.....	Rochester, N. Y.	Newark, N. Y.
47	4	b 200	G. A. Hancock.....	Los Angeles, Calif.	California Bank Building.
48	8	1,700	do.....	do.	Do.
49	5	b 300	Robert H. Finkbine.....	do.	Pasadena, Calif.
50	26	800	Maude Monell Vetlesen.....	New York, N. Y.	3 East Eighty-fourth Street.
51	2	100	A. C. St. John.....	Seattle, Wash.	National and Division Streets, Chesham, Wash.
52	5	b 150	Louis Calder.....	New York, N. Y.	Hotel Warwick.
53	2	b 50	George F. Baker, jr.....	do.	2 Wall Street.
54	3	100	Walter C. Lewis.....	Boston, Mass.	101 Tremont Street.
55	4	150	William Scheer.....	New York, N. Y.	7 West Forty-fifth Street.
56	4	b 14	Walter L. Coursen.....	do.	Sutton Manor, New Rochelle, N. Y.
57	2	115	Charles F. Leland.....	Boston, Mass.	229 Marlboro Street.
58	2	800	Walter Jones.....	New York, N. Y.	310 East Forty-fourth Street.

¹⁴ Formerly ga. y. Hibiscus.

¹⁵ Formerly ga. y. ^a Saga.

¹⁵ Formerly ga. y. ^b Sinbad.

¹⁵ Formerly ga. y. ^a Ja Da.

¹⁵ Formerly ga. y. ^b Marionette.

¹⁶ Formerly ga. y. ^c Topaz.

¹⁶ Formerly ga. y. ^d Wildcat IV.

¹⁶ Formerly ga. y. ^e Kinkajou.

¹⁷ Formerly Danish ga. y. Vedette.

¹⁸ Formerly slp. y. Rosalie.

¹⁹ Formerly ol. y. Etak.

²⁰ Formerly ga. y. Zumbrota.

²¹ Formerly ol. y. Hussar.

²² Formerly ga. y. ^a Miramar.

²² Formerly ga. y. ^b Bolo.

²² Formerly ga. y. ^c Shadow.

²³ Formerly ga. y. ^a Ventura.

²³ Formerly ga. y. ^b Istalena.

²³ Formerly ga. y. ^c British sloop yacht Istalena.

²³ Formerly ga. y. ^a Rhoda.

²³ Formerly ga. y. ^b Conquest.

Line No.	Official No.	Signal and radio-call letters	Rig	Name of yacht	Tonnage		Register dimensions			When built	Where built
					Gross	Net	Length	Breadth	Depth		
MOTOR YACHTS—Continued											
1	224741		Ga. s.	Venture.....	47	41	57.5	15.0	5.6	1925	New York, N. Y.
2	222134		Ga. s.	Venture II.....	53	36	66.7	15.0	6.7	1922	do.
3	222474		Ga. s.	Venture II.....	26	17	58.4	12.0	5.1	1922	Jersey City, N. J.
4	224827		Ga. s.	Venturer.....	20	14	50.5	12.0	7.5	1925	Bath, Me.
5	230099		Ga. s.	Venturer.....	20	18	44.6	14.3	7.1	1929	Thomaston, Me.
6	228517		Ga. s.	Venus.....	17	12	43.5	11.2	5.0	1929	Clason Point, N. Y.
7	229938	KMQH	Ga. s.	Venus.....	18	12	48.1	11.1	4.9	1930	Stamford, Conn.
8	224830		Ga. s.	Verano.....	102	69	88.3	16.0	8.0	1925	New York, N. Y.
9	206026		Ga. s.	Verdi.....	28	19	75.0	11.5	6.0	1909	do.
10	227745		Ga. s.	Verna III.....	17	14	38.2	12.3	4.8	1928	Bay City, Mich.
11	231671		Ol. s.	Verusselle.....	167	132	98.5	20.0	8.8	1932	Camden, N. J.
12	224757		Ga. s.	Vestone.....	23	16	44.1	11.2	6.1	1925	Seattle, Wash.
13	222051	KMQJ	Ga. s.	Veteran.....	80	54	104.4	14.8	8.1	1917	Charleston, S. C.
14	231751		Ga. s.	Veteran.....	16	14	39.8	10.8	3.8	1918	Bremerton, Wash.
15	228292	KMQK	Ol. s.	Viator.....	164	130	98.0	20.0	8.8	1929	Camden, N. J.
16	231391		Ga. s.	Vicand.....	22	17	41.2	12.0	5.2	1932	Tampa, Fla.
17	231966		Ga. s.	Victor.....	16	14	37.0	12.0	4.8	1932	Salisbury, Md.
18	214802		Ga. s.	Victoria.....	23	9	48.4	11.5	4.5	1916	San Mateo, Calif.
19	232074		Ga. s.	Victoria.....	24	21	39.4	12.2	4.7	1932	Houghton, Wash.
20	233326		Ol. s.	VICTORY.....	41	27	54.9	14.6	7.5	1930	Rotterdam, Holland
21	229011		Ol. s.	Vida Mia.....	48	37	58.4	14.6	7.2	1929	Stockton, Calif.
22	161935		Ol. s.	Vigilance.....	23	12	42.5	15.5	5.2	1902	Key West, Fla.
23	206750		Ga. s.	Vigilant.....	41	27	63.0	14.1	6.5	1909	Philadelphia, Pa.
24	214019	KMQM	Ga. s.	Vigilant.....	30	24	58.5	14.2	5.5	1916	Camden, N. J.
25	228000		Ga. s.	Viho.....	25	17	49.2	14.9	4.9	1928	Aberdeen, Md.
26	230817		Ga. s.	Viking.....	7	7	27.4	9.7	4.7	1923	Seattle, Wash.
27	226848		Ga. s.	Viking II.....	25	17	48.2	13.0	5.0	1919	New York, N. Y.
28	228438		Ga. s.	Viking II.....	20	13	43.5	11.2	5.0	1929	Clason Point, N. Y.
29	217340		Ga. s.	Viking IV.....	17	16	45.9	14.3	4.6	1914	Oakland, Calif.
30	229933	KGQS	Ga. s.	Viteebi.....	54	31	72.3	19.2	11.2	1930	San Diego, Calif.
31	225701		Ga. s.	Vindex.....	29	20	53.0	12.7	4.8	1926	Bay City, Mich.
32	25746		Ga. s.	Viola.....	17	14	42.5	14.8	5.4	1867	New Haven, Conn.
33	211974	KMQN	Ga. s.	Viola II.....	29	10	51.5	17.5	5.2	1914	Salisbury, Md.
34	230681	KMQO	Ol. s.	Virago.....	142	110	89.2	19.0	8.6	1931	Camden, N. J.
35	226548		Ga. s.	Vir Belle, jr.....	25	20	54.5	13.1	5.2	1927	Rochester, N. Y.
36	229934		Ga. s.	Virbet.....	69	47	76.7	15.1	7.9	1930	Annapolis, Md.
37	161523		Ga. s.	Virginia.....	56	52	82.3	23.4	6.4	1883	Greensboro, Md.
38	169894		Ga. s.	Virginia.....	20	20	45.8	14.5	4.2	1927	San Francisco, Calif.
39	209632		Ga. s.	Virginia.....	67	58	73.7	17.3	2.4	1912	Holly Hill, Fla.
40	220705		Ga. s.	Virginia.....	28	21	46.7	13.0	6.5	1920	Brooklyn, N. Y.
41	221116		Ga. s.	Virginia.....	31	14	59.0	12.0	7.5	1908	Harrisburg, Tex.
42	226633	KMQP	Ol. s.	Virginia.....	68	46	75.6	19.4	10.1	1927	Essex, Mass.
43	228720		Ga. s.	Virginia.....	19	13	47.0	11.6	5.2	1927	Bayonne, N. J.
44	233385		Ga. s.	Virginia.....	19	16	49.8	9.1	4.3		Unknown
45	233651	WLFD	Ga. s.	Virginia S.....	65	44	79.7	15.3	8.1	1912	Astoria, Oreg.
46	231090		Ga. s.	Virginia Dare.....	11	10	37.4	9.2	4.7	1931	Seattle, Wash.
47	229421		Ga. s.	Virginia-Gene.....	22	19	42.7	11.6	5.4	1930	do.
48	227971		Ga. s.	Virginia Lee.....	58	39	62.7	15.5	6.3	1928	New York, N. Y.
49	230946		Ga. s.	Virginia Ruth.....	34	28	50.5	12.9	5.2	1931	Stockton, Calif.
50	214156		Ga. s.	Virginian.....	37	30	66.7	12.9	5.6	1916	New York, N. Y.
51	219297		Ga. s.	Virginian.....	34	23	55.0	15.2	5.3	1919	Mosquito Creek, Va.
52	201943		Ga. s.	Vision.....	24	16	53.6	14.3	7.5	1905	Boston, Mass.
53	231178		Ga. s.	Vitalis.....	27	21	47.8	12.7	5.0	1931	Bay City, Mich.
54	230005		Ga. s.	Vitesse.....	9	7	31.0	8.4	4.2	1930	Seattle, Wash.
55	229869		Ga. s.	Vivette.....	21	19	44.8	10.7	5.1	1930	Port Clinton, Ohio.
56	230262		Ga. s.	Vivienne.....	18	16	40.4	10.5	5.2	1930	Stockton, Calif.
57	206752		Ga. s.	Vixen.....	20	13	48.1	10.9	5.6	1911	Neponset, Mass.
58	230649	KMQQ	Ol. s.	Vixen.....	137	93	106.7	17.5	10.2	1931	Morris Heights, N. Y.
59	213968	KMQR	Ga. s.	Vixen III.....	22	19	51.0	14.4	8.6	1916	Bristol, R. I.
60	231835		Ga. s.	Vizemvoe.....	18	12	46.0	11.6	6.0	1932	Brooklyn, N. Y.
61	95506		Ga. s.	Volador.....	16	14	42.2	14.1	5.4	1900	Gloucester, Mass.
62	225571	KGAV	Ol. s.	Volador.....	114	61	97.0	23.4	11.5	1926	Los Angeles, Calif.

¹ Formerly ga. y. Margaret II.

² Formerly ga. Alice C.

³ Formerly ga. y. Roque.

⁴ Formerly ga. y. {a Ilder.

⁵ Formerly ga. y. {b Paulo Reese II.

⁶ Formerly ga. s. {a U. S. Subchaser No. 107.

⁷ Formerly ga. s. {b Bonita II.

⁸ Formerly ga. y. Frances N.

⁹ Formerly ga. y. Marguerite II.

¹⁰ Formerly U. S. N. launch No. 6597.

¹¹ Formerly ga. y. Clarinda.

¹² Formerly ga. y. Lassie.

¹³ Formerly ga. y. {a Nandoreliff III.

¹⁴ Formerly ga. y. {b Maribel.

Line No.	Crew	Horsepower	Name of owner	Home port	Address of owner
1	3	100	Frances May Maddux.....	New York, N. Y.....	400 East Fifty-eighth Street.
2	4	300	Ethel S. Jadwin.....	do.....	380 Washington Avenue.
3	2	100	Leonard Siegel.....	Boston, Mass.....	175 Fifth Avenue.
4	2	20	Edmund A. Spence.....	Tampa, Fla.....	315 Magnolia Drive, Clearwater, Fla.
5	1	45	Oswald W. Knauth.....	New York, N. Y.....	27 West Sixty-seventh Street.
6	1	b 140	Hayes Q. Trowbridge.....	New Haven, Conn.....	100 Edgehill Road.
7	2	580	John King Reckford.....	New York, N. Y.....	Hoboken, N. J.
8	5	600	C. S. Davis.....	Grand Haven, Mich.....	310 South Michigan Avenue, Chicago Ill.
9	3	32	Walter J. Green.....	Cape Vincent, N. Y.....	Utica, N. Y.
10	2	85	Alexander Fisher.....	Detroit, Mich.....	c/o Detroit Yacht Club.
11	10	400	John R. Hopkins.....	New York, N. Y.....	Sunnyside Lane, Irvington-on-Hudson, N. Y.
12	2	225	H. F. Haines.....	Seattle, Wash.....	Colman Dock.
13	6	440	Guy C. Parkhurst.....	Boston, Mass.....	Winthrop, Mass.
14	2	40	Boy Scouts of America.....	Seattle, Wash.....	Lumberman's Building, Shelton, Wash.
15	9	400	Dr. Maitland Alexander.....	Rockland, Me.....	Dark Harbor, Me.
16	1	106	Victor E. Kregh.....	Tampa, Fla.....	806 Twigg Street.
17	1	80	William Condon.....	Philadelphia, Pa.....	525 North New Jersey Avenue, Atlantic City, N. J.
18	1	45	Herbert S. Swanton.....	San Francisco, Calif.....	Route 1, Box 624, San Jose, Calif.
19	1	200	O. W. Sinclair.....	Seattle, Wash.....	Ellensburg, Wash.
20	2	120	James W. Nelson.....	Miami, Fla.....	Box 3108.
21	1	b 150	W. V. B. Campbell.....	San Francisco, Calif.....	Pebble Beach, Calif.
22	2	50	James Adams.....	Miami, Fla.....	35 Southwest Ninth Street.
23	3	100	Emil A. Mathias.....	Philadelphia, Pa.....	4406 Disston Street.
24	2	b 50	Samuel L. Kent.....	do.....	45 Fairview Avenue, Lansdowne, Pa.
25	2	80	Frank Maxa, Jr.....	Baltimore, Md.....	Aberdeen, Md.
26	1	8	Wayne Johnson.....	Seattle, Wash.....	405 South Excelsior Street.
27	1	40	Abraham J. Auleta.....	New York, N. Y.....	18 East One Hundred and Sixteenth Street.
28	1	140	H. M. Case.....	do.....	Amityville, L. I.
29	1	12	Albert Solland.....	Los Angeles, Calif.....	1407 South Hope Street.
30	2	75	H. T. Horton.....	San Diego, Calif.....	Bonita, Calif.
31	1	300	Stedman S. Hanks.....	Boston, Mass.....	Glen Head, L. I., N. Y.
32	1	25	Selina Vernet.....	New York, N. Y.....	870 Linden Boulevard (B).
33	2	b 37	May Constant Gref.....	Providence, R. I.....	509 Post Road, Warwick, R. I.
34	6	400	Thomas N. McCarter.....	Perth Amboy, N. J.....	Rumson, N. J.
35	3	225	Marjorie Lipe Stacy.....	Rochester, N. Y.....	500 Winthrop Road, Syracuse, N. Y.
36	4	260	A. Atwater Kent.....	Philadelphia, Pa.....	4700 Wissahickon Avenue.
37	3	b 125	Fellows & Stewart (Calif.).....	Los Angeles, Calif.....	Berth 206, Wilmington, Calif.
38	2	b 35	M. O. Babb.....	do.....	11512 Pope Street, Compton, Calif.
39	3	75	Florence W. Orrell.....	St. Augustine, Fla.....	Halifax River & Yacht Club, Daytona Beach, Fla.
40	2	50	Henry D. Crippen.....	New York N. Y.....	26 Washington Square.
41	4	120	E. J. Stanley.....	Galveston, Tex.....	c/o W. L. Moody & Co.
42	8	60	Harold C. Speed.....	Boston, Mass.....	South Street, Chelmsford, Mass.
43	1	88	Horace G. Roberts.....	Duluth, Minn.....	Ranier, Minn.
44	1	180	George SchAAF.....	New York, N. Y.....	1 Annadale Road, Greenridge, S. I., N. Y.
45	2	b 175	S. A. Skaggs.....	San Francisco, Calif.....	5725 East Fourteenth Street, Oakland, Calif.
46	1	85	Lewis A. Dare.....	Seattle, Wash.....	1115 Terry Avenue.
47	3	b 125	Donald B. Ayres.....	Los Angeles, Calif.....	5848 West Pico Boulevard.
48	3	200	Clarence B. Hayes.....	Detroit, Mich.....	Jackson, Mich.
49	2	550	Windsor Wells Corporation (Del.).....	New York, N. Y.....	19-21 Dover Green, Dover, Del.
50	2	115	Henry Ashton Little.....	Philadelphia, Pa.....	5914 Overbrook Avenue.
51	2	78	Mrs. R. D. Bramble.....	Baltimore, Md.....	Parkville, Md.
52	1	14	Carroll E. Gray, jr.....	Chicago, Ill.....	208 South La Salle Street.
53	1	200	Theodore Leir.....	Port Huron, Mich.....	Route 2, Bay City, Mich.
54	1	225	Frank McDermott.....	Seattle, Wash.....	1001 Northern Life Tower.
55	1	180	Oscar H. Fogg.....	New York, N. Y.....	4 Irving Place.
56	2	b 160	George Schneiderman.....	Los Angeles, Calif.....	1324 Fuller Street, Hollywood, Calif.
57	2	45	Alexander D. Latham.....	New York, N. Y.....	Mineola, N. Y.
58	6	900	Edward L. Blackman.....	do.....	61 Broadway.
59	3	15	Anne Arohbold.....	do.....	26 Broadway.
60	2	720	William Marotta.....	Boston, Mass.....	125 Peterboro Street.
61	2	14	Marion C. Harper.....	New York, N. Y.....	Bronxville, N. Y.
62	9	b 120	W. L. Valentine.....	Los Angeles, Calif.....	San Marino, Calif.

13 Formerly ga. y. ^a Virginia.
^b Alene.
 13 Formerly ga. y. Standard.
 14 Formerly U. S. Eng. Corps ga. s. Suisun.
 15 Formerly ga. y. ^a Dream Girl.
^b Silverbow II.
 16 Formerly ga. y. Reonietta.

17 Formerly ga. y. ^a Wemootah.
^b New Yorker.
^a sloop yacht Jessica.
 18 Formerly ^b sloop yacht Sally Ann.
^c ga. y. Jessica.
 19 Formerly ga. y. Tokah.

Line No.	Official No.	Signal and radio-call letters	Rig	Name of yacht	Tonnage		Register dimensions			When built	Where built
					Gross	Net	Length	Breadth	Depth		
MOTOR YACHTS—											
Continued											
1	214166		Ga. s.	Volante.....	30	19	55.4	14.7	8.8	1916	East Boothbay, Me.....
2	226816		Ga. s.	Volante.....	18	12	43.9	12.0	6.7	1927	do.....
3	231560		Ga. s.	Volkertse.....	49	33	62.4	14.0	7.0	1932	Port Washington, N. Y.
4	231967		Ga. s.	Vonelo.....	10	6	30.1	10.0	4.5	1932	Miami, Fla.....
5	226819		Ol. s.	Voyager II.....	36	27	60.9	16.0	8.1	1927	Wiscasset, Me.....
6	226977		Ga. s.	Wabash.....	24	16	43.6	10.7	6.3	1930	Los Angeles, Calif.....
7	224210		Ga. s.	Wabisi.....	29	24	47.6	12.1	5.3	1921	Manitowoc, Wis.....
8	231047		Ga. s.	Wa Ha.....	13	11	35.0	11.5	4.0	1931	Ocracoke, N. C.....
9	227306		Ga. s.	Wahoo.....	86	70	77.3	15.0	9.0	1928	New York, N. Y.....
10	227766		Ga. s.	Wahoo.....	23	16	54.5	12.0	5.3	1928	do.....
11	227581	WGFY	Ga. s.	Waleda II.....	149	101	113.0	19.0	8.9	1928	Camden, N. J.....
12	231192		Ol. s.	Walfrid.....	26	18	45.8	11.5	6.0	1931	Keyport, N. J.....
13	229228		Ga. s.	Waljean.....	31	26	47.8	13.2	5.0	1929	Norfolk, Va.....
14	227645		Ga. s.	Walkelen.....	18	15	46.0	11.0	4.9	1928	Biddleford, Me.....
15	229287	KMQS	Ga. s.	Walrus.....	28	19	49.0	14.4	7.9	1929	Boston, Mass.....
16	230800		Ol. s.	Walrus.....	34	23	48.0	13.2	6.5	1930	Crittenden, Va.....
17	229523	KMQT	Ga. s.	Walrus II.....	20	13	40.2	11.5	5.7	1929	Bayonne, N. J.....
18	218637		Ga. s.	Wanango.....	17	12	48.3	10.3	5.2	1918	Erie, Pa.....
19	222189		Ga. s.	Wanda.....	65	44	83.6	15.3	7.1	1922	Seattle, Wash.....
20	216682	KMQV	Ga. s.	Wanda II.....	24	19	57.8	11.5	5.2	1912	Muskegon, Mich.....
21	212553		Ga. s.	Wanderer.....	17	16	40.7	10.3	6.0	1914	Bridgeport, Conn.....
22	221404		Ga. s.	Wanderer.....	28	14	52.6	12.4	5.7	1921	Wiscasset, Me.....
23	226451		Ga. s.	Wanderer.....	9	8	29.0	8.6	4.2	1927	Tacoma, Wash.....
24	226808		Ga. s.	Wanderer.....	52	35	49.0	20.3	7.1	1927	Cedar Keys, Fla.....
25	227479		Ga. s.	Wanderer.....	21	17	44.7	10.6	5.3	1928	Seattle, Wash.....
26	227517		Ga. s.	Wanderer.....	52	36	65.6	14.1	6.5	1928	Wilmington, Del.....
27	228270		Ol. s.	Wanderer.....	19	12	44.8	11.8	5.5	1929	Long Beach, Calif.....
28	228328	KMQW	Ol. s.	WANDERER.....	224	152	107.4	21.0	11.5	1929	Boston, Mass.....
29	231164	KMQX	El. s.	Wanderer.....	175	99	94.2	22.7	14.7	1931	Essex, Mass.....
30	221568	KMQZ	Ga. s.	Wanderer IX.....	26	24	54.0	15.3	8.0	1921	Riverside, R. I.....
31	136896	KMQY	Ol. s.	WANDERLUST.....	53	49	69.3	19.5	6.2	1901	Elizabeth, N. J.....
32	231134		Ga. s.	Wanderlust.....	20	15	46.7	11.2	5.2	1931	Algonac, Mich.....
33	231910		Ga. s.	Wanderlust.....	12	7	48.3	11.1	3.8	1917	Boston, Mass.....
34	231670		Ga. s.	Wanee.....	17	12	43.7	10.0	5.1	1922	Atlantic City, N. J.....
35	229470		Ga. s.	Wantaponta.....	21	16	43.9	11.5	5.6	1930	Wilmington, Del.....
36	228666		Ga. s.	Wapiti.....	19	13	46.5	12.1	4.5	1929	Southwest Harbor, Me.....
37	222370		Ga. s.	Warbug.....	26	18	59.3	10.9	6.0	1917	Bristol, R. I.....
38	227036		Ga. s.	Warrigal.....	9	6	30.8	8.2	4.3	1907	Norfolk, Va.....
39	224026	KFSX	Ol. s.	WARRIOR.....	1,451	718	223.3	34.7	26.4	1923	Kiel Gaarden, Germany.....
40	218704		Ga. s.	Wasaka III.....	19	15	47.3	10.8	5.0	1913	Lynn, Mass.....
41	214272		Ga. s.	Waseca.....	33	24	61.0	12.7	5.6	1914	Tetraultville, Canada.....
42	222978		Ga. s.	Wasp.....	36	24	63.3	12.6	5.6	1923	Milwaukee, Wis.....
43	230609	WJEW	Ga. s.	Wasp.....	79	53	83.7	16.2	7.8	1931	Chicago, Ill.....
44	230821		Ga. s.	Wasp.....	17	12	44.5	10.8	4.7	1931	do.....
45	228668		Ga. s.	Watchuett II.....	31	29	63.4	14.9	9.6	1929	Boston, Mass.....
46	230723		Ga. s.	Water Gipsy.....	23	21	51.5	13.7	8.5	1931	East Boothbay, Me.....
47	81651	KMRA	Ga. s.	Water Nymph.....	38	28	69.0	12.0	5.4	1939	Baltimore, Md.....
48	230828		Ga. s.	Water Nymph.....	19	17	43.8	11.0	5.3	1931	Manitowoc, Wis.....
49	226859		Ga. s.	Water Wagon.....	22	21	48.8	13.0	7.6	1927	Stockton, Calif.....
50	226624		Ga. s.	Watowan.....	42	36	46.0	15.2	6.7	1925	Huntspoint, N. Y.....
51	205071		Ga. s.	Wave.....	13	8	46.9	10.3	3.7	1908	Galveston, Tex.....
52	226145		Ga. s.	Wawa II.....	21	14	47.8	11.5	4.7	1926	Vegesack, Germany.....
53	229496		Ga. s.	Wawa II.....	20	13	43.5	11.2	5.0	1930	Clason Point, N. Y.....
54	227006	KMRB	Ol. s.	WAWALOAM.....	336	271	134.8	25.4	11.8	1918	Waterhurizan, Holland.....
55	228336		Ga. s.	Waw-Be-Waw.....	17	12	43.5	11.2	5.0	1929	Clason Point, N. Y.....
56	161938	KMRC	Ga. s.	Wayfarer.....	40	33	70.7	16.6	8.7	1902	Boston, Mass.....
57	225443	KMRD	Ga. s.	Wayfarer.....	36	24	65.8	12.4	5.8	1926	do.....
58	228552	KMRE	Ga. s.	Wayfarer.....	127	87	100.0	17.0	7.8	1929	Neponset, Mass.....
59	233586		Ol. s.	Wayfarer.....	19	16	44.7	12.4	7.4	1934	Newport Beach, Calif.....
60	227513		Ga. s.	Wayward.....	29	19	48.5	12.6	6.1	1928	Bayonne, N. J.....
61	229402		Ga. s.	Wee.....	22	15	48.0	12.3	6.1	1930	Newark, N. J.....

1 Formerly ga. y. ^a Merry Widow.
 2 Formerly ol. s. ^b Nadrey III.
 3 Formerly ga. y. La Paloma Segunda.
 4 Formerly ol. s. Golden Eagle.
 5 Formerly ga. y. Polly T.
 6 Formerly ga. y. ^a Whim II.
 7 Formerly ga. y. ^b Skippy II.

8 Formerly ga. y. Katherine.
 9 Formerly ga. y. Mary-Mar-Ann
 10 Formerly ga. y. Edris.
 11 Formerly ga. y. A. C. F.
 12 Formerly ga. y. Pronto.
 13 Formerly U. S. Navy ga. s. Warbug.
 14 Formerly U. S. Navy hull No. S-110.

Line No.	Crew	Horsepower	Name of owner	Home port	Address of owner
1	2	100	Richard P. Herzfeld	Milwaukee, Wis.	3477 North Lake Drive.
2	1	25	Alfred L. Loomis	New York, N. Y.	25 Nassau Street.
3	2	360	Paul L. Veeder	do	Hewlett, L. I., N. Y.
4	1	72	Richard H. Hunt	Miami, Fla.	2520 Country Prado, Coral Gables, Fla.
5	2	40	Eversley Childs, jr.	New York, N. Y.	50 East Forty-second Street.
6	2	b 400	Alfred P. Machris	Los Angeles, Calif.	3191 West Fourth Street.
7	2	93	E. J. Mertaugh	Sault Ste. Marie, Mich.	c/o Mertaugh Boat Co., Hessel, Mich.
8	2	110	R. S. Warhub	Beaufort, N. C.	Ocracoke, N. C.
9	4	200	Josephine Stedman Perkins	Hartford, Conn.	24 Woodside Circle.
10	3	650	Robert L. Clarkson	New York, N. Y.	18 Pine Street.
11	8	600	Walter H. Lippincott	Philadelphia, Pa.	1508 Walnut Street.
12	1	100	Nell B. Walcott	New York, N. Y.	Keyport, N. J.
13	1	65	Albert L. Worthen	New Haven, Conn.	56 Alden Avenue.
14	1	130	M. Walker Jones	Boston, Mass.	27 Ridgfield Road, Winchester, Mass.
15	1	130	Charles A. Welch	Vineyard Haven, Mass.	Edgarton, Mass.
16	1	150	Marsden J. Perry	Providence, R. I.	62 Power Street.
17	1	60	William K. Barclay	Philadelphia, Pa.	Haverford, Pa.
18	1	60	E. Wilbur Rice, jr.	New London, Conn.	c/o 318 State Street, Schenectady, N. Y.
19	2	550	Ivan C. Tagert	San Francisco, Calif.	23838 Malibu Road, Pacific Palisades, Calif.
20	1	b 125	Eugene R. Alderman	Boston, Mass.	South Hadley, Mass.
21	1	25	Harrison J. MacClatchey	New York, N. Y.	Leonia, N. J.
22	2	175	Carl Beckman	New Bedford, Mass.	202 Bedford Street.
23	4	30	G. R. Metsker	Portland, Oreg.	St. Helens, Oreg.
24	2	70	W. C. Alexander	Tampa, Fla.	508 West Church Street, Orlando, Fla.
25	1	100	Anson B. Moody	Seattle, Wash.	812 Thirty-fifth Street, Everett, Wash.
26	1	200	Charles D. Stradley	Wilmington, Del.	Holly Oak, Del.
27	2	b 60	Charles W. Camp	Los Angeles, Calif.	1208 Pacific Southwest Building, Long Beach, Calif.
28	11	600	George Whitney	New York, N. Y.	23 Wall Street.
29	2	300	Robert W. Allen	do	70 Broadway.
30	2	b 20	Claire Evans	do	c/o Fiduciary Trust Co., 1 Wall Street.
31	4	b 45	Christine H. Metzler	Los Angeles, Calif.	5603 Lexington Avenue.
32	1	500	O. M. Relf	Pittsburgh, Pa.	303 Fifth Avenue.
33	1	25	Palmer A. Niles	New London, Conn.	432 Pennsylvania Avenue, Waverly, N. Y.
34	2	125	C. A. Van Dusen	Baltimore, Md.	107 Upnor Road.
35	2	200	Robert A. Browne	Boston, Mass.	45 Milk Street.
36	2	360	Lawrence A. Slatmyer	Cleveland, Ohio	10700 Lake Avenue.
37	3	400	Harry Preston	Bridgeport, Conn.	108 Cortland Street.
38	1	20	W. W. Sparks	Ketchikan, Alaska	Box 1299, Juneau, Alaska.
39	37	1,800	Sandoma Gasoline Co. (Calif.)	New York, N. Y.	Subway Terminal Building, Los Angeles, Calif.
40	1	115	Elmer R. Blenis	Boston, Mass.	98 Mill Street, South Weymouth, Mass.
41	3	75	Frank Viscidi	Philadelphia, Pa.	Billingsport, Paulsboro, N. J.
42	3	600	Cameron B. Waterman	Detroit, Mich.	330 Lincoln Road, Grosse Pointe Village, Mich.
43	5	1,000	Phillip K. Wrigley	Chicago, Ill.	400 North Michigan Avenue.
44	2	400	do	do	do.
45	4	40	Harry G. Flsk	Boston, Mass.	111 Maple Street, Springfield, Mass.
46	1	35	William McMillan	Baltimore, Md.	8 Charicote Place, Guilford.
47	3	65	R. P. Dobson	do	Relay, Md.
48	1	190	L. H. Heinke	Chicago, Ill.	105 Adams Street.
49	3	b 40	Grover T. Garland	Los Angeles, Calif.	740 South Broadway.
50	2	665	Charles B. Shutter	New Haven, Conn.	West Haven, Conn.
51	2	5	G. A. C. Half	Corpus Christi, Tex.	c/o Southern Equipment Co., 1031 Navarro Street.
52	1	140	Clarence L. Ederer	Philadelphia, Pa.	Melrose Park, Oak Lane, P. O., Pa.
53	1	140	Ralph C. Sherwood	Bridgeport, Conn.	126 Bank Street.
54	11	140	Walden W. Shaw	Chicago, Ill.	8 South Michigan Avenue.
55	1	140	J. F. Birch	New York, N. Y.	124 East Thirty-first Street.
56	2	b 32	Palmer M. Way	Philadelphia, Pa.	Wildwood, N. J.
57	3	450	Casco Products Corporation (Conn.)	Bridgeport, Conn.	Bridgeport, Conn.
58	7	700	Winthrop W. Aldrich	New York, N. Y.	15 Broad Street.
59	2	b 50	Samuel J. Dickey	Los Angeles, Calif.	724 South New Hampshire Avenue.
60	2	180	Graham Roberts	Philadelphia, Pa.	Bala, Pa.
61	2	1,200	John C. Casaleggi	Perth Amboy, N. J.	Carteret, N. J.

13 Formerly German ga. s. Vanadis.
 14 Formerly (a) British ga. y. La Sirene.
 (b) ga. y. Early Dawn V.
 15 Formerly ga. y. Kenkora.
 16 Formerly ga. y. (a) Karenita.
 (b) Simoon.

17 Formerly ga. y. (a) Dede II.
 (b) Moana.
 18 Formerly ga. y. Seaward IV.
 19 Formerly ga. s. Vagabond.
 20 Formerly ga. y. Cyric.
 21 Formerly ga. y. (a) Mistral.
 (b) Dicklebird.

Line No.	Official No.	Signal and radio-call letters	Rig	Name of yacht	Tonnage		Register dimensions			When built	Where built
					Gross	Net	Length	Breadth	Depth		
MOTOR YACHTS—Continued											
1	228047		Ga. s.	¹ Wekenda II.....	30	24	51.8	12.0	5.9	1928	Wilmington, Del.....
2	207359	KMRF	Ga. s.	² Welcome.....	43	29	63.3	14.0	7.2	1910	Boston, Mass.....
3	210173	KMRG	Ga. s.	W endameen.....	35	16	59.2	17.0	8.2	1912	East Boothbay, Me.....
4	214720		Ga. s.	W endy.....	23	13	55.0	11.5	5.5	1913	Madisonville, La.....
5	222136		Ga. s.	W oronah.....	20	13	55.0	10.1	5.0	1922	New York, N. Y.....
6	220438	KMRI	Ga. s.	W esterly.....	33	23	62.6	12.2	5.9	1920	Seattle, Wash.....
7	210110		Ga. s.	W esthaven.....	38	26	55.0	13.6	6.8	1912	Port Clinton, Ohio.....
8	220197		Ga. s.	⁴ W estmoreland.....	18	11	36.0	15.5	4.2	1920	Osterville, Mass.....
9	216935		Ga. s.	W estward.....	17	14	53.2	13.2	5.7	1915	Oakland, Calif.....
10	223931		Ol. s.	W estward.....	96	65	80.2	18.7	9.4	1924	Dockton, Wash.....
11	232944		Ga. s.	W estward Ho II.....	20	17	35.5	11.5	5.7	1934	Brooklyn, N. Y.....
12	229211	KMRJ	Ol. s.	⁵ W est Wind.....	157	106	92.0	20.0	8.7	1929	Camden, N. J.....
13	210434	KMRK	Ga. s.	W ethea.....	63	26	73.5	14.8	7.1	1912	Port Clinton Ohio.....
14	225481		Ga. s.	W etona.....	24	18	55.0	15.2	8.2	1926	Los Angeles, Calif.....
15	229927		Ga. s.	W ewintoo.....	24	20	44.1	10.6	5.6	1930	Chicago, Ill.....
16	231514		Ga. s.	W hatzls (Comp.).....	37	25	72.0	14.1	6.1	1932	Port Washington, N. Y.....
17	217462		Ga. s.	⁶ W hereaway.....	70	47	67.0	19.1	5.3	1918	Palm Beach, Fla.....
18	201109	KMRL	Ga. s.	W hileaway.....	49	45	54.6	16.6	4.4	1904	Tarrytown, N. Y.....
19	226498		Ga. s.	⁷ W him.....	30	20	64.2	12.0	5.7	1927	City Island, N. Y.....
20	228499		Ga. s.	⁸ W him.....	20	13	46.0	11.5	5.4	1929	do.....
21	228039		Ga. s.	W him II.....	17	11	48.5	10.2	5.6	1922	Detroit, Mich.....
22	215919		Ga. s.	⁹ W hipponong.....	49	29	75.8	13.0	6.4	1917	Milwaukee, Wis.....
23	201245		Ga. s.	W hiporee.....	27	24	58.7	11.1	5.9	1904	Islesboro, Me.....
24	225775	KMRM	Ga. s.	W hippet.....	46	31	64.6	13.7	7.2	1926	Quincy, Mass.....
25	222443		Ga. s.	¹⁰ W hisper.....	45	26	60.4	14.0	6.3	1921	Trenton, Mich.....
26	230920		Ga. s.	W hispering Winds.....	25	17	55.8	11.5	5.7	1931	Mystic, Conn.....
27	227636		Ga. s.	W histle Binkle.....	18	15	39.6	12.9	6.7	1928	Osterville, Mass.....
28	211182	KMRN	Ga. s.	W histler.....	23	22	45.3	13.3	8.0	1913	Thomaston, Me.....
29	219092		Ga. s.	W histler.....	31	22	53.6	15.5	8.1	1919	East Boothbay, Me.....
30	221722		Ga. s.	W histler.....	18	14	37.0	15.9	4.0	1921	Patchogue, N. Y.....
31	228302		Ga. s.	W histler.....	28	19	47.2	12.6	6.1	1929	Milford, Del.....
32	221263	KMRO	Ga. s.	W hitecap II.....	65	50	72.9	15.4	7.6	1921	Boston, Mass.....
33	225954	KMRP	Ga. s.	W hite Cloud.....	37	33	66.4	16.1	8.1	1926	Salisbury, Md.....
34	228095		Ga. s.	W hite Cloud.....	10	9	34.2	11.9	5.8	1928	Tacoma, Wash.....
35	100642	KMRQ	Ga. s.	¹¹ W hite Heather.....	16	8	42.0	13.5	6.3	1897	Tottenville, N. Y.....
36	225430		Ga. s.	W hite Heron.....	23	15	47.7	14.3	5.8	1926	Newport Beach, Calif.....
37	220021		Ga. s.	¹² W hite Lyne.....	28	23	60.0	11.2	5.8	1917	Bristol, R. I.....
38	116871		Ga. s.	¹³ W hite Pelican.....	61	55	72.7	15.8	5.1	1898	Daytona, Fla.....
39	206947		Ga. s.	W hite Plume.....	29	20	48.6	13.4	4.4	1909	Mount Vernon, Wash.....
40	221622	KMRR	Ga. s.	¹⁴ W hite Shadow.....	98	66	77.7	22.2	9.7	1921	Milford, Del.....
41	220322		Ga. s.	W hiz.....	46	24	70.6	13.1	5.7	1920	Newburyport, Mass.....
42	226476		Ga. s.	W ho.....	55	37	67.2	14.5	6.3	1927	Manitowoc, Wis.....
43	228238		Ga. s.	W ho II.....	20	16	44.5	14.2	7.1	1929	Thomaston, Me.....
44	228636		Ga. s.	W hocares.....	10	9	30.7	9.1	4.6	1929	Seattle, Wash.....
45	231968		Ga. s.	W hy Hurry.....	17	11	51.5	9.0	4.6	1913	Bayonne, N. J.....
46	230997		Ga. s.	W iekapogue IV.....	23	18	44.6	12.4	4.6	1931	Fairhaven, Mass.....
47	200017		Ga. s.	¹⁵ W idgeon.....	27	17	53.5	15.2	7.3	1903	Osterville, Mass.....
48	230654		Ga. s.	¹⁶ W idgeon.....	18	16	42.9	11.5	5.6	1930	Seattle, Wash.....
49	228854	KMRS	Ga. s.	W if.....	21	14	46.0	11.2	5.1	1929	Clason Point, N. Y.....
50	225192		Ga. s.	W ilanna.....	80	54	66.0	19.2	5.9	1925	Salisbury, Md.....
51	224459		Ga. s.	W ilberta.....	21	14	47.4	12.0	6.1	1925	Los Angeles, Calif.....
52	226441		Ga. s.	W ild Duck.....	11	9	31.8	8.6	5.3	1927	Seattle, Wash.....
53	229435	KMKO	Ol. s.	¹⁷ W ild Duck.....	360	245	142.8	24.6	11.4	1930	Bay City, Mich.....
54	228402	KMRT	Ga. s.	W ildel.....	89	70	86.5	15.5	7.1	1929	Stamford, Conn.....
55	222995	KMRU	Ga. s.	W ILD FIRE.....	82	76	75.6	20.5	12.7	1923	Bristol, R. I.....
56	202964		Ga. s.	¹⁸ W ildflower.....	33	28	66.3	12.0	5.1	1906	New York, N. Y.....
57	228745	KMRV	Ga. s.	W ild Goose.....	21	14	44.2	10.9	5.3	1929	Quincy, Mass.....
58	222997		Ga. s.	¹⁹ W ild Goose II.....	32	22	60.2	12.0	6.4	1923	New York, N. Y.....
59	228752		Ga. s.	W ild-Goose II.....	18	15	38.0	11.3	5.5	1929	Wilmington, Del.....
60	228471	KMCB	Ga. s.	²⁰ W ilema.....	47	32	65.7	13.8	5.8	1929	Boston, Mass.....
61	220994		Ga. s.	W ilema.....	20	13	43.5	11.2	5.0	1930	Clason Point, N. Y.....

¹ Formerly ga. y. A. C. F.
 { a Jule.
 b Jane Ann.
² Formerly ga. y. { c Brimic.
 d Emily.
 { a Dolph II.
³ Formerly ga. y. { b Content.
 c Mernet II.
⁴ Formerly ga. y. Sea Fox.

⁵ Formerly ol. y. Memory.
⁶ Formerly ga. y. Quakeress.
⁷ Formerly ga. y. { a Phantom.
 b Vampire.
⁸ Formerly ga. y. Eryholme.
⁹ Formerly ga. y. { a Kumagin.
 b Alatheia.
 c Nick II.
 d Spitfire II.

Line No.	Crew	Horsepower	Name of owner	Home port	Address of owner
1	2	200	J. B. Yates.....	New York, N. Y.	22 Grace Court, Amityville, L. I., N. Y.
2	3	675	William H. Johns.....	do.	383 Madison Avenue.
3	4	665	Gerald W. Ford.....	do.	41 East Forty-second Street.
4	2	40	J. M. Porter.....	New Orleans, La.	28 Neron Place.
5	2	300	Emma R. McAlpin, estate of.....	New York, N. Y.	c/o William R. McAlpin, Greenwich, Conn.
6	3	b 500	E. W. Murphy.....	Los Angeles, Calif.	247 South Central Avenue.
7	5	50	Harold E. West.....	Annapolis, Md.	Severna Park, Md.
8	1	40	William Lind.....	New York, N. Y.	Sixth Avenue, Greenport, L. I., N. Y.
9	3	40	S. M. Spalding.....	Los Angeles, Calif.	Spalding Ranch, Beverly Hills, Calif.
10	6	110	Campbell Church.....	Ketchikan, Alaska.	Fairmount Heights, Oreg.
11	1	130	William T. Spencer, jr.....	New York, N. Y.	40 Rector Street.
12	8	400	Frank O. Sherrill.....	Wilmington, N. C.	116 West Trade Street, Charlotte, N. C.
13	3	230	Russell L. Phillips.....	Philadelphia, Pa.	River Bank and Walnut Street, Delanco, N. J.
14	2	40	Charles L. Reynolds.....	Los Angeles, Calif.	Box 672, Riverside, Calif.
15	1	170	Raymond L. Creist.....	Chicago, Ill.	6045 Kirkwood Avenue.
16	5	1,440	Benjamin Kaufman.....	New York, N. Y.	119 West Thirty-third Street.
17	4	150	Alonso W. Goodwin.....	Miami, Fla.	2544 Southwest Twenty-fifth Street.
18	2	b 75	Claude Nolan.....	Jacksonville, Fla.	1001 Main Street.
19	3	1,100	Harrison Williams.....	New York, N. Y.	1130 Fifth Avenue.
20	1	b 60	O. M. Hawkins.....	do.	241 North Grand Avenue, Baldwin, N. Y.
21	2	900	Harrison Williams.....	do.	1130 Fifth Avenue.
22	4	400	Reinsauer Yacht Corporation (N. J.).....	do.	615 Riverside Avenue, Lyndhurst, N. J.
23	2	180	William T. Jones.....	Boston, Mass.	1826 Beacon Street, Waban, Mass.
24	2	360	Jeanne de Araujo.....	New York, N. Y.	104 Babylon Turnpike, Merrick, N. Y.
25	3	700	Herbert L. Pratt.....	do.	26 Broadway.
26	3	1,200	Edward J. Sherman.....	Bridgeport, Conn.	547 Seaview Avenue.
27	1	90	Alexander Smith.....	New York, N. Y.	420 Lexington Avenue.
28	2	b 50	Walter F. Seymour.....	Providence, R. I.	Barrington, R. I.
29	6	100	Christopher H. Hill.....	New Bedford, Mass.	412 Clinton Street, Fayetteville, N. Y.
30	2	50	Anson W. Hard.....	New York, N. Y.	West Sayville, N. Y.
31	3	b 260	Joseph M. Reed.....	New Bedford, Mass.	163 Hawthorn Street.
32	2	b 160	J. S. Joyce.....	New York, N. Y.	1540 Lake Shore Drive, Chicago, Ill.
33	4	50	G. Proctor Cooper, 3rd.....	do.	East Lee, Mass.
34	1	12	Radnor Pratsch.....	Tacoma, Wash.	5115 South Union Avenue.
35	1	15	Eugene L. Swan.....	New York, N. Y.	312 Washington Avenue (B).
36	2	100	G. S. Donaldson.....	Los Angeles, Calif.	2212 South Figueroa Street.
37	1	400	John H. Gregory.....	New York, N. Y.	Red Bank, N. J.
38	4	50	Clendenin Eckert.....	Jacksonville, Fla.	Satsuma, Fla.
39	1	25	S. I. Cullan.....	Seattle, Wash.	3137 Fairview Avenue North.
40	8	140	Compania Bananera del Ecuador (Del.).....	New York, N. Y.	c/o United S. S. Co., Pier 9, N. R.
41	3	450	Samuel C. Davis.....	St. Louis, Mo.	220 Security Building.
42	3	b 400	John G. Curtiss.....	Chicago, Ill.	1305 Elm Tree Road, Lake Forest, Ill.
43	2	40	George C. Gordon, jr.....	Vineyard Haven, Mass.	Nantucket, Mass.
44	1	50	I. J. Leonard.....	Tacoma, Wash.	3302 North Nineteenth Street.
45	2	b 85	Charles H. Thornton.....	Milwaukee, Wis.	104 South Main Street, Fond du Lac, Wis.
46	1	150	Lewis E. Downs.....	New York, N. Y.	Southampton, L. I., N. Y.
47	3	12	Frank E. Gannett.....	Rochester, N. Y.	Times Union Building.
48	1	125	Lake Union Dry Dock & Machine Works (Wash.).....	Seattle, Wash.	1515 Fairview Avenue North.
49	1	140	Edward E. Gardner.....	Bridgeport, Conn.	Shelton, Conn.
50	6	130	William J. Frelhofer.....	Philadelphia, Pa.	Twentieth Street and Indiana Avenue.
51	2	b 125	Florence N. Winget.....	Los Angeles, Calif.	152 North Windsor Boulevard.
52	1	45	Kenneth B. Smith.....	Seattle, Wash.	Smith Tower Building.
53	13	900	Charles B. Levey.....	New York, N. Y.	59 Beekman Street.
54	5	450	Utilities Trading and Security Corporation (Del.).....	do.	120 Broadway.
55	5	b 75	D. Spencer Berger.....	New Haven, Conn.	135 Derby Avenue.
56	2	80	Gordon O. J. Livingston.....	New York, N. Y.	123 West Ninety-fourth Street.
57	2	130	Contracts Realty (Del.).....	do.	420 Lexington Avenue.
58	3	360	G. H. Walker.....	do.	39 Broadway, c/o W. A. Harriman & Co.
59	1	100	William G. Schiff.....	do.	1040 Park Avenue.
60	3	b 470	Willard A. Ormsbee.....	Boston, Mass.	4 Silver Street, Taunton, Mass.
61	1	250	E. P. Gerhardt.....	do.	2 Crandall Street, Roslindale, Mass.

¹⁰ Formerly ga. y. Shadow F.
¹¹ Formerly ga. s. Irex.
¹² Formerly ^a U. S. Navy ga. s. Shark.
¹³ Formerly ^b ga. s. Safety First.
¹³ Formerly ga. y. Sweetheart.
¹⁴ Formerly ol. s. ^a Cutty Sark.
¹⁴ Formerly ol. s. ^b Sunar.
¹⁴ Formerly ol. s. ^c Ouananiche.

¹⁵ Formerly ga. y. ^a Cruiser III.
¹⁵ Formerly ga. y. ^b Tantrum.
¹⁶ Formerly ga. y. Elf-N-Jay.
¹⁷ Formerly ol. y. Sammar III.
¹⁸ Formerly ga. y. Barnacle.
¹⁹ Formerly ga. y. ^a Frolic.
¹⁹ Formerly ga. y. ^b Betty M. IV.
²⁰ Formerly ga. y. Margelou.

Line No.	Official No.	Signal and radio-call letters	Rig	Name of yacht	Tonnage		Register dimensions			When built	Where built
					Gross	Net	Length	Breadth	Depth		
MOTOR YACHTS—Continued											
1	229599	KMIT	Ol. s.	Wilhelmina (composite)	176	119	101.4	19.8	9.8	1927	Penetanguishene, Ontario, Canada.
2	226646		Ga. s.	Willalde	41	28	56.5	13.5	6.8	1926	Bayonne, N. J.
3	212370		Ga. s.	Wm. Cary	23	17	41.9	11.1	6.2	1914	Grand Rapids, Mich.
4	227091		Ga. s.	Willowemoc	79	70	57.0	20.2	5.6	1927	Holly Hill, Fla.
5	226469	KMRW	Ga. s.	Wilma	102	69	90.6	16.0	8.9	1927	New York, N. Y.
6	229973		Ga. s.	Wilma Nell	10	8	30.6	10.0	4.9	1930	Kirkland, Wash.
7	227798		Ga. s.	Wilmer	30	24	51.8	12.0	5.9	1928	Wilmington, Del.
8	228842		Ga. s.	Wilrose	29	23	51.8	12.0	5.9	1929	do
9	225977		Ga. s.	Wilsonia	17	15	33.8	10.2	5.2	1926	Seattle, Wash.
10	225660		Ga. s.	Wilven	19	13	46.6	10.5	5.1	1926	Cape May, N. J.
11	225265		Ga. s.	Wilya	31	21	53.0	13.0	6.4	1925	Bayonne, N. J.
12	92711		Ga. s.	Wim	37	25	63.0	14.2	5.4	1896	Middletown, Conn.
13	223908		Ga. s.	Winaway	10	9	31.4	9.3	5.7	1924	Seattle, Wash.
14	228586		Ol. s.	Windintheace III	22	18	43.4	12.2	5.5	1929	Keyport, N. J.
15	222224	KMRX	Ga. s.	Windfall	20	11	47.4	14.2	5.4	1922	Wiscasset, Me.
16	227931		Ga. s.	Windigo	16	12	43.6	12.2	7.1	1928	South Bristol, Me.
17	228652	KMRY	Ga. s.	Windigo II	29	19	48.5	12.6	6.1	1929	Bayonne, N. J.
18	224266		Ga. s.	Windjammer	23	21	50.3	15.6	5.2	1924	Bay Head, N. J.
19	225155		Ol. s.	Windswept	89	60	79.6	19.8	5.8	1925	Clayton, N. Y.
20	229352		Ga. s.	Windward III	18	15	44.8	10.7	5.1	1930	Port Clinton, Ohio.
21	200314	KMRZ	Ol. s.	Wing and Wing	16	12	45.3	9.8	7.2	1903	Newport, R. I.
22	223843		Ga. s.	Wingfoot	8	6	30.3	9.2	4.7	1924	Seattle, Wash.
23	220729		Ga. s.	Winfred	14	10	40.7	9.9	4.7	1920	do
24	212313	KMSA	Ga. s.	Winfred II	87	59	89.8	16.6	7.7	1914	Boston, Mass.
25	216431		Ga. s.	Winfred II	21	17	49.9	11.2	5.9	1918	Chicago, Ill.
26	231464		Ga. s.	Winifred C.	7	6	30.2	8.2	4.4	1924	Seattle, Wash.
27	231943		Ga. s.	Winikn	11	10	30.6	8.4	5.3	1932	do
28	81691	KMSB	Ga. s.	Winnebago	17	14	52.0	14.0	6.0	1900	North Haven, Me.
29	220375		Ga. s.	Winnetka III	43	38	60.8	14.0	6.5	1920	Manitowoc, Wis.
30	230615		Ga. s.	Winnie	35	23	63.5	13.0	6.5	1931	New York, N. Y.
31	233786		Ol. s.	WINOA	20	13	42.9	11.4	5.2	1935	Grosse Ile, Mich.
32	228412		Ga. s.	Winsaginia	16	13	39.8	11.0	4.0	1918	Philadelphia, Pa.
33	203966	KMSD	Ga. s.	Winsome (composite)	49	30	67.8	16.8	10.3	1907	Bristol, R. I.
34	207103		Ga. s.	Winsome	32	31	42.8	13.0	7.1	1909	Terminal Island, Calif.
35	229408	KMSF	Ga. s.	Witch	29	19	48.5	12.6	6.1	1929	Bayonne, N. J.
36	81859		Ga. s.	Witchcraft II	19	13	48.2	13.0	7.0	1903	Boston, Mass.
37	210025		Ga. s.	Wiwoka	29	25	55.9	12.1	5.2	1912	South Boston, Mass.
38	226727		Ga. s.	Wonara	17	12	48.8	10.1	5.0	1927	New York, N. Y.
39	230272		Ga. s.	Woodgod	23	15	65.5	11.2	5.4	1930	Rockaway Park, N. Y.
40	216601		Ga. s.	Wyndcrest II	26	18	65.5	12.0	4.9	1918	East Greenwich, R. I.
41	231456		Ga. s.	Wynmae	12	10	32.8	9.4	4.3	1932	Tacoma, Wash.
42	214204		Ga. s.	Yankee	20	18	43.5	15.0	5.8	1906	San Francisco, Calif.
43	223756		Ga. s.	Yankee	16	11	44.0	12.6	6.7	1924	Thomaston, Me.
44	228785		Ga. s.	Yankee	30	20	54.0	12.2	5.3	1929	Boston, Mass.
45	232732		Ol. s.	Yankee	102	81	82.2	20.4	12.0	1897	Holland.
46	225422		Ga. s.	Yankee Girl	16	12	43.9	12.0	6.7	1926	East Boothbay, Me.
47	227500		Ga. s.	Yankee Girl II	29	22	57.0	15.6	8.3	1928	Boothbay, Me.
48	233111		Ol. s.	Yarra	26	17	50.0	14.5	7.5	1934	City Island, N. Y.
49	230532		Ga. s.	Yasco	34	28	49.5	14.1	5.0	1930	Detroit, Mich.
50	230929		Ga. s.	Yawlin	35	23	54.8	16.3	7.0	1931	Manitowoc, Wis.
51	231761	WGFZ	Ga. s.	Yawicat	25	18	48.1	14.6	6.9	1932	Bristol, R. I.
52	233216		Ga. s.	Yennet	20	17	37.4	11.4	5.7	1934	Brooklyn, N. Y.
53	232887		Ga. s.	Yerba Buena	15	10	38.7	10.7	5.7	1906	San Francisco, Calif.
54	224747		Ga. s.	Yo-Ho	20	11	48.3	10.0	6.0	1925	Bath, Me.
55	228215		Ga. s.	Yo Ho Ho II	17	12	47.8	11.0	6.1	1929	New York, N. Y.
56	228257	WBEA	Ol. s.	YOREDA	116	79	97.2	17.3	8.0	1929	Bay City, Mich.
57	229030		Ol. s.	Yorel	19	15	42.6	11.3	6.1	1929	Keyport, N. J.
58	233410		Ol. s.	Yorktown	32	27	57.0	13.3	4.3	1934	Cincinnati, Ohio.
59	222101	KMSH	Ga. s.	You'lldo	19	15	49.8	10.3	6.5	1922	Stamford, Conn.
60	228267	KMSI	Ga. s.	You'll Do II	49	33	69.2	13.5	5.8	1929	do

1 Formerly *a* British ol. y. Shirlohn.
b ga. y. Prudence.
 2 Formerly ga. y. Ailnda.
 3 Formerly ga. y. Zamette II.
 4 Formerly ga. y. Evaness.
 5 Formerly ga. y. Lillie W.
 6 Formerly ga. y. Nilvah.

7 Formerly st. s. Marie.
 8 Formerly ol. y. Aquaria.
 9 Formerly ga. y. *a* Flying Cloud.
b Sea Hawk.
 10 Formerly ga. y. North Star II.
 11 Formerly U. S. N. ga. s. Donaire.

Line No.	Crew	Horsepower	Name of owner	Home port	Address of owner
1	8	300	Essex & Bergen Realty & Holding Co. (N. J.)	New York, N. Y.	681 Main Street, Belleville, N. J.
2	1	180	Basil Ruysdael	do	Bayside, L. I., N. Y.
3	1	25	John D. MacMorris	Chicago, Ill.	123 West Madison Street.
4	3	64	Metropolis Publishing Co. (Fla.)	Miami, Fla.	News Tower Building.
5	1	600	F. W. Trabold	New York, N. Y.	120 Broadway.
6	1	35	Ray E. Wolaver	Seattle, Wash.	South Seattle, Wash.
7	1	350	Cecil H. Bagley	Baltimore, Md.	Charles and Read Streets.
8	3	350	William S. Diamond	Philadelphia, Pa.	Westmoreland and Tullip Streets.
9	1	35	Rose A. Wilson	Seattle, Wash.	401 East Twelfth Street, Spokane, Wash.
10	1	220	Williamson Veneer Co. (Md.)	Baltimore, Md.	Baltimore & Haven Streets.
11	2	80	William Y. Dear	New York, N. Y.	99 Lloyd Road, Montclair, N. J.
12	3	125	W. Irving Moss	New Orleans, La.	447 Audubon Street.
13	1	50	E. Harve Partridge	Seattle, Wash.	East 228 Baldwin Avenue, Spokane, Wash.
14	1	60	Cora G. Randall	Bangor, Me.	Bucksport, Me.
15	2	b 60	Henry F. Richardson	do	Northport, N. Y.
16	1	40	Carl J. Schmidlapp II	Cincinnati, Ohio	6577 Union Trust Building.
17	2	b 305	David J. Scott	New York, N. Y.	1032 Evergreen Avenue, Plainfield, N. J.
18	4	40	Garner H. Tullis	New Orleans, La.	6120 Layola Avenue.
19	2	150	John W. Gates	Cape Vincent, N. Y.	Chittenango, N. Y.
20	3	400	Russell L. Heberling	Philadelphia, Pa.	Kenilworth Apartments, Aldan Park.
21	1	b 20	Sigurd Carl Jackson	Cleveland, Ohio	Bay Village, Ohio.
22	2	35	C. H. Crowley	Seattle, Wash.	7349 Dibble Avenue, Northwest.
23	2	400	G. S. Donaldson Investment Co. (Calif.)	Los Angeles, Calif.	2212 South Figueroa Street.
24	3	350	Lewis P. Larson	Seattle, Wash.	2314 East Altamont Boulevard, Spokane, Wash.
25	1	90	Louis A. Well	New Orleans, La.	600 Canal Street.
26	1	100	George Stroble	Seattle, Wash.	1001 Second Avenue.
27	1	70	A. H. Kinnan	do	7317 Mayes Court.
28	3	b 15	Edward G. Moore	Bar Harbor, Me.	Ellsworth, Me.
29	2	200	Ayres Boat	Chicago, Ill.	122 South Michigan Avenue.
30	5	1,600	Samuel Gottlieb	New York, N. Y.	1478 Walton Avenue.
31	1	b 125	O. A. Johnson	Detroit, Mich.	Third and Belevue Road, Grosse Ile, Mich.
32	2	40	H. Winfield Wright	Philadelphia, Pa.	4146 Parkside Avenue.
33	5	50	Neal Rantoul	Boston, Mass.	50 Congress Street.
34	3	b 15	Hubert T. Morrow	Los Angeles, Calif.	3913 West Twenty-seventh Street.
35	1	250	O. W. Johnson	Grand Haven, Mich.	1343 North State Street, Chicago, Ill.
36	1	35	Franklin C. Sullivan	New York, N. Y.	Harlem Yacht Club, City Island, N. Y.
37	3	40	Edward E. Bradley	New London, Conn.	Stonington, Conn.
38	2	155	Frank Aranow	New York, N. Y.	84 William Street.
39	3	1,200	Harry Ross	Bridgeport, Conn.	108 Courtlant Street.
40	3	400	Roswell Miller	New York, N. Y.	4 East Forty-sixth Street.
41	1	48	A. E. Paul	Tacoma, Wash.	3110 South Seventh Street.
42	1	12	Sydney W. Ford	San Francisco, Calif.	300 San Carlos Avenue, Sausalito, Calif.
43	1	20	Raymond E. Bell	New York, N. Y.	205 East Forty-second Street.
44	3	800	Mills Land Corporation (N. Y.)	do	50 Broad Street.
45	10	36	Yankee Cruises (Mass.)	Gloucester, Mass.	1379 Main Street, Springfield, Mass.
46	2	25	Maxwell K. Reynolds	Sault Ste. Marie, Mich.	500 East Ridge Street, Marquette, Mich.
47	1	100	George W. Warren, Estate of	New York, N. Y.	C/o Clarke & Allen, 40 Wall Street.
48	1	100	Robert Jacob (N. Y.)	do	Pilot Street, City Island, N. Y.
49	1	130	J. Nelson McNally	Detroit, Mich.	1314 Nottingham Road, Grosse Pointe, Park, Mich.
50	1	180	E. N. Murphy	Milwaukee, Wis.	Green Bay, Wis.
51	1	70	Edward E. Mallinekrodt, jr.	Rockland, Me.	St. Louis, Mo.
52	1	170	A. M. Tenney	New York, N. Y.	171 Madison Avenue.
53	1	45	A. H. Siemer	San Francisco, Calif.	956 Evans Avenue.
54	2	600	Consolidated Shipbuilding Corporation (N. Y.)	New York, N. Y.	Morris Heights, N. Y.
55	2	340	Caleb S. Bragg	do	135 East Seventy-fourth Street.
56	7	300	Aaron DeRoy, Estate of	Detroit, Mich.	4462 Woodward Avenue.
57	2	75	Leroy W. Caddell	New York, N. Y.	Staten Island, N. Y.
58	1	b 160	Howard Ferris, jr.	Cincinnati, Ohio	2324 Park Avenue.
59	1	b 120	Luders Marine Construction Co.	Bridgeport, Conn.	Stamford, Conn.
60	3	600	Walter E. Sachs	do	Cedar Gate Road, Darien, Conn.

¹³ Formerly ^a U. S. N. hull No. 5190.
^b ga. y. Flomar.
¹³ Formerly ga. y. Idylease III.
¹⁴ Formerly ga. y. ^a Ripogenus.
^b Sea Eye See II.
^c Elizabeth II.

¹⁴ Formerly ga. y. ^a Enterprise.
^b Scattergood II.
¹⁵ Formerly ga. y. Yvonne.
¹⁷ Formerly British ol. y. Texel.
¹⁸ Formerly ol. y. Anabas.

Line No.	Official No.	Signal and radio-call letters	Rig	Name of yacht	Tonnage		Register dimensions			When built	Where built
					Gross	Net	Length	Breadth	Depth		
MOTOR YACHTS—Continued											
1	222140		Ga. s.	Ytka	11	10	32.3	8.6	4.5	1922	Seattle, Wash.
2	218855	KMSK	Ga. s.	Yukpa	26	21	52.0	12.3	5.1	1912	New Orleans, La.
3	201727		Ga. s.	Yuma	16	11	43.0	13.0	3.2	1904	Miami, Fla.
4	230762		Ga. s.	Yu-Se-AI-II	62	51	60.0	16.0	7.8	1931	Brooklyn, N. Y.
5	212546	KGOM	Ga. s.	Yvonne T	22	19	41.3	14.3	4.8	1914	Salisbury, Md.
6	229576		Ol. s.	Zaca	122	84	103.3	22.7	11.3	1930	Sausalito, Calif.
7	213293	KMSL	Ga. s.	Zahma	75	58	79.7	20.7	9.8	1915	Boston, Mass.
8	229466		Ga. s.	Zaida	21	16	45.7	14.2	7.2	1930	Thomaston, Me.
9	220745		Ga. s.	Zaila	13	10	43.5	9.9	4.6	1920	Port Townsend, Wash.
10	220670		Ga. s.	Zalophus, jr.	20	14	52.2	10.5	5.0	1920	New York, N. Y.
11	230678		Ol. s.	Zamette III	148	101	97.7	19.0	10.5	1931	Nyack, N. Y.
12	226659	KMSM	Ga. s.	Zapala	159	138	111.2	19.8	8.2	1927	Stamford, Conn.
13	200770	KMSN	Ga. s.	Zara	43	33	64.3	17.5	6.9	1904	Boston, Mass.
14	228240	KLOF	Ga. s.	Zarark	39	35	50.2	16.2	8.7	1927	South Bristol, Me.
15	231149		Ga. s.	Zavorah	24	20	49.6	13.8	6.4	1921	Hamilton, Ontario
16	227071		Ga. s.	Zella C.	14	12	37.7	11.4	4.6	1927	Seattle, Wash.
17	234098		Ga. s.	Zenia	14	13	36.5	9.6	4.6	1935	do.
18	212306		Ga. s.	Zenith	57	34	72.6	14.5	7.5	1914	Boston, Mass.
19	224223	KMSO	Ga. s.	Zenithia	91	77	77.7	17.1	8.1	1924	Camden, N. J.
20	227458		Ga. s.	Zenobia II	19	14	41.5	14.0	6.8	1928	Thomaston, Me.
21	206281		Ga. s.	Zenya	33	27	59.0	13.7	7.0	1909	Greenwich, Conn.
22	225577		Ga. s.	Zephyr	39	30	63.6	12.7	5.8	1926	Quincy, Mass.
23	214002	KLYX	Ga. s.	Zetta Moretta	34	23	52.8	13.5	5.4	1916	New York, N. Y.
24	219296	KMSP	Ga. s.	Zigan	33	28	47.5	14.0	6.7	1919	Camden, N. J.
25	224911		Ga. s.	Zigzag	9	6	33.4	8.1	3.6	1916	New York, N. Y.
26	229724		Ga. s.	Zimlie II	15	14	34.3	9.7	4.8	1929	Seattle, Wash.
27	233951		Ga. s.	Zimmie	39	35	60.9	12.8	6.3	1935	do.
28	208548		Ga. s.	Zina	9	6	35.5	9.0	4.2	1908	Winslow, Wash.
29	225716		Ga. s.	Zingara	23	17	50.1	14.2	6.6	1928	East Boothbay, Me.
30	231049		Ga. s.	Zip	25	17	55.8	11.5	5.7	1931	Seattle, Conn.
31	220430		Ga. s.	Zoa III	20	14	49.4	11.0	5.4	1920	Seattle, Wash.
32	229487		Ga. s.	Zowie II	22	15	48.0	12.3	5.9	1930	Quincy, Mass.
SAILING YACHTS											
33	230657		Sch.	Aileen Booth	23	23	47.6	14.0	7.5	1831	Castine, Me.
34	211097	KMSR	Slp.	Aandlamo	33	25	57.0	14.5	9.2	1913	Vegesack, Germany
35	201963	KMTC	Slp.	Astarte	41	28	61.2	15.1	10.0	1905	Bristol, R. I.
36	228885		Slp.	Avatar	35	35	65.3	14.5	8.5	1929	Lenwerder, Germany
37	211095	KMUN	Slp.	Barbara	33	33	57.0	14.5	9.2	1913	Bristol, R. I.
38	206597		Sch.	Black Duck	22	22	58.7	15.7	6.4	1909	East Boothbay, Me.
39	206847		Sch.	Brown, Smith and Jones	37	37	65.8	18.7	5.8	1894	Cambridge, Md.
40	230900	KMSV	Slp.	Cantitoe	24	24	56.2	12.1	8.9	1928	Oslo, Norway
41	211176	KMSW	Slp.	Carolina	33	25	57.0	14.5	9.2	1913	Bristol, R. I.
42	224938		Sch.	Charman	20	17	50.5	12.0	7.5	1925	Bath, Me.
43	213973	KMSX	Slp.	Chinook	22	22	51.0	14.4	8.6	1916	Bristol, R. I.
44	127632	KMSY	Sch.	Clarissa	43	38	67.0	17.0	8.1	1901	East Boothbay, Me.
45	227872	KMSZ	Slp.	Clytie (composite)	26	20	55.4	11.6	7.6	1928	Bremen, Germany
46	211225	KMTA	Sch.	Constance	46	38	73.0	17.4	9.8	1913	Boston, Mass.
47	126346	KMTB	Sch.	Coronet	160	152	118.7	27.0	11.7	1885	Brooklyn, N. Y.
48	232210	WIFU	Slp.	Delphine	16	16	46.3	12.8	7.5	1914	Bergen, Norway
49	208534	KMTD	Sch.	ELENA	206	158	112.0	26.7	17.6	1911	Bristol, R. I.
50	135632	KNPZ	Sch.	Ella Clifton	108	92	89.0	23.9	7.3	1872	St. John, N. B.
51	229518	KMTE	Slp.	ENTERPRISE	122	122	93.5	21.8	13.0	1930	Bristol, R. I.
52	229803		Slp.	Falcon	15	15	50.9	10.5	7.4	1927	Bremen, Germany
53	208493	KMTF	Slp.	Flying Cloud (composite)	28	23	50.0	14.0	9.6	1911	Bristol, R. I.
54	215427	KMTG	Slp.	Georgia	16	16	49.2	12.0	6.9	1917	City Island, N. Y.
55	215496	KMTH	Slp.	Gray Dawn	16	16	49.2	12.0	6.9	1917	do.
56	231698	WFFF	Sch.	Hamrah	20	20	49.1	12.2	6.5	1932	Machiasport, Me.

1 Formerly ga. y. {a Statira.
 {b Pitt.
 2 Formerly ga. y. Major.
 3 Formerly ga. y. {a Zahra.
 {b Raccoon.
 4 Formerly ga. y. Barbara K.
 5 Formerly Canadian ga. y. Zavorah.
 6 Formerly ga. y. {a Minnemac II.
 {b Lady Guyon.

7 Formerly ga. y. {a Percianna.
 {b Bettina.
 8 Formerly ga. y. Josephine.
 9 Formerly U. S. Navy Hull No. 2738.
 {a Josephine II.
 {b Galliano.
 {c Lucky B.
 10 Formerly ga. y. {a Josephine II.
 {b Galliano.
 {c Lucky B.
 11 Formerly ga. y. Lindale.

Line No.	Crew	Horsepower	Name of owner	Home port	Address of owner
1	1	30	A. M. Chitty.....	Seattle, Wash.....	110 North Capital Way, Olympia, Wash.
2	2	55	Dr. R. A. Tudury.....	New Orleans, La.....	1504 Elysian Fields Avenue.
3	2	35	James S. Thompson.....	Miami, Fla.....	2497 Abaco Avenue, Coconut Grove.
4	2	300	A. O. Schumacher.....	Rochester, N. Y.....	Syracuse, N. Y.
5	2	60	Margaret S. Tousignant.....	Sault Ste. Marie, Mich.....	Ontonagon, Mich.
6	10	240	Templeton Crocker.....	San Francisco, Calif.....	Shreve Building.
7	5	b 100	Jane Murfin Crisp.....	New York, N. Y.....	Algonquin Hotel, West Forty-fourth Street.
8	2	40	George E. Ratsey.....	do.....	City Island, N. Y.
9	1	90	Arthur Book.....	Seattle, Wash.....	1401 Thirty-first Avenue South.
10	3	150	John Ringling.....	New York, N. Y.....	636 Fifth Avenue.
11	5	400	Zalmon G. Simmons, jr.....	Bridgeport, Conn.....	Greenwich, Conn.
12	8	700	Sapaloe Plantation (Ga.).....	Brunswick, Ga.....	Sapaloe, Ga.
13	5	b 55	C. T. Lipscomb.....	New York, N. Y.....	Easton, Md.
14	1	30	Margaret G. Zimmerman.....	Chicago, Ill.....	430 North Michigan Avenue.
15	2	30	Charles J. Hubbard.....	Boston, Mass.....	c/o Williams & Fuller, 10 State Street.
16	1	100	V. F. Fleischman.....	Seattle, Wash.....	405 East Pike Street.
17	1	82	R. T. Dilworth.....	do.....	3515 Mount Baker Boulevard.
18	2	100	Charles H. Weber.....	Chicago, Ill.....	2922 Southport Avenue.
19	8	b 285	Richard K. LeBlond.....	Cincinnati, Ohio.....	c/o R. K. LeBlond Machine & Tool Co., Vineyard Place and Tusculum Avenue.
20	2	40	Fred Buse.....	New York, N. Y.....	19 Bayside Avenue, Whitestone, N. Y.
21	3	50	R. S. Ripple.....	Chicago, Ill.....	42 East Elm Street.
22	4	200	Joan Rentschler.....	Cincinnati, Ohio.....	R. D. 4, Hamilton, Ohio.
23	2	b 65	Howard L. Sutton.....	Miami, Fla.....	1610 Southwest Fourteenth Street.
24	2	b 35	Matilda W. Prettyman.....	St. Augustine, Fla.....	General delivery, Ormond Beach, Fla.
25	1	40	L. O. Graves.....	Seattle, Wash.....	94 Stewart Street.
26	1	72	Rees R. Hall.....	do.....	901 Harrison Street.
27	1	450	Stanly W. Donogh.....	do.....	5915 Seward Park Avenue.
28	1	30	William A. Meacham.....	do.....	417 Smith Street.
29	2	40	H. L. Loyd.....	Bridgeport, Conn.....	Greenwich, Conn.
30	3	1, 200	John B. Milliken.....	do.....	184 Seaview Avenue.
31	1	b 300	Joseph Daniel Zinke.....	Los Angeles, Calif.....	Sixth and Olive Streets, Associated Realty Building.
32	1	450	Walter P. Chrysler.....	New York, N. Y.....	405 Lexington Avenue.
33	1	Ellery Tuck.....	Rockland, Me.....	c/o Maryland Yacht Club, Baltimore, Md.
34	6	W. K. Shaw, jr.....	Boston, Mass.....	Nashawtuc Road, Concord, Mass.
35	3	Lawrence Lowell Reeve.....	Philadelphia, Pa.....	Haerford, Pa.
36	2	Floyd L. Carlisle.....	New York, N. Y.....	15 Broad Street.
37	5	Henry O. Taylor.....	do.....	55 Worth Street.
38	3	Alexander Forbes.....	Boston, Mass.....	Milton, Mass.
39	2	Edward Janeway.....	Annapolis, Md.....	40 Wall street, New York, N. Y.
40	3	Bayard S. Litchfield.....	New York, N. Y.....	Katonah, New York, N. Y.
41	2	Richard V. N. Gambrill.....	Newport, R. I.....	Vernon Court Bellevue Avenue.
42	1	Newcomb Carlton.....	New Bedford, Mass.....	Falmouth, Woods Hole, Mass.
43	2	Howard F. Whitney.....	New York, N. Y.....	49 Wall Street.
44	7	Ell Kirk Price.....	Philadelphia, Pa.....	709 Walnut Street.
45	4	Henry B. Plant.....	New London, Conn.....	Groton, Conn.
46	8	Seward Prosser.....	New York, N. Y.....	16 Wall Street.
47	14	Kingdon Yacht Club (Me.).....	Portland, Me.....	Shiloh, Me.
48	1	Carl G. Hedlund.....	San Francisco, Calif.....	611 Thirty-fourth Street, Oakland, Calif.
49	22	William B. Bell.....	New York, N. Y.....	535 Fifth Avenue.
50	2	Fred H. Robinson.....	Portland, Me.....	Kennebunkport, Me.
51	26	Winthrop W. Aldrich.....	New York, N. Y.....	11 Broad Street.
52	1	Robert H. Moore.....	do.....	1450 Broadway.
53	3	Pierrepont E. Johnson.....	Rockland, Me.....	97 Mount Vernon Street, Boston, Mass.
54	3	Charles Lane Poor.....	New York, N. Y.....	Shelter Island, N. Y.
55	3	J. K. Roosevelt.....	do.....	67 Broad Street.
56	1	Robert R. Ames.....	Eastport, Me.....	45 Tremont Street, Boston, Mass.

¹¹ Formerly sl. y. {a Samurl.
 {b Virginia.
¹² Formerly slp. y. Doris.
¹³ Formerly {a slp. y. Barbara.
 {b slp. y. Victoria.
¹⁴ Formerly slp. y. {a Pauline.
 {b Banshee.

¹⁵ Formerly sl. y. Waalandance.
¹⁶ Formerly sch. {a Radiant.
 {b Flying Cloud.
¹⁷ Formerly Norwegian sloop {a Ull.
 {b Delphine.
¹⁸ Formerly British ship Ella Clifton.

Line No.	Official No.	Signal and radio-call letters	Rig	Name of yacht	Tonnage		Register dimensions			When built	Where built
					Gross	Net	Length	Breadth	Depth		
SAILING YACHTS—Continued											
1	233638		Sch.	Hopewell.....	80	30	57.1	15.1	6.7	1934	Indian Point, N. S.....
2	211096	KMTK	Slp.	¹ Ibis.....	83	33	57.0	14.5	9.2	1913	Bristol, R. I.....
3	111237	KMTJ	Sch.	² Ilikamo.....	61	44	61.1	17.5	7.0	1899	East Boothbay, Me.....
4	227886	KMTL	Sl. y.	Iris.....	25	25	68.4	12.5	8.6	1928	Lenwerder, Germany.....
5	228575		Sl. y.	Istalena.....	39	24	72.0	14.5	11.0	1929	Bristol, R. I.....
6	206629	KMTN	Slp.	Joyant.....	16	10	45.0	11.5	7.2	1911	do.....
7	213969		Slp.	Katharine.....	22	22	31.0	14.4	8.6	1916	do.....
8	14477		Sc. y.	Kessie C. Price.....	25	17	55.6	18.6	5.0	1888	Rock Creek, Md.....
9	216933		Sch.	Lady Ada.....	28	28	58.1	13.3	5.1	1903	San Francisco, Calif.....
10	221249		Sch.	Liria.....	55	49	75.0	19.0	8.5	1921	Friendship, Me.....
11	92290		Slp.	Majel.....	6	5	28.9	9.6	5.0	1887	South Boston, Mass.....
12	93204		Sch.	Mavis.....	32	31	58.7	15.9	7.8	1901	East Boothbay, Me.....
13	209037		Ywl.	Maxine S.....	23	23	42.4	14.3	6.5	1914	Ridgefield, Wash.....
14	91914	WBFT	Slp.	³ Medusa.....	28	27	56.0	12.2	9.5	1883	South Boston, Mass.....
15	203981	KMTP	Sch.	⁴ Mistral.....	41	37	64.6	16.7	9.2	1907	Boston, Mass.....
16	213971	KMTQ	Slp.	Mistral.....	22	22	51.0	14.4	8.6	1916	Bristol, R. I.....
17	229890	KMTS	Sch.	Mistress.....	31	31	59.3	15.5	8.7	1930	Shelburne, N. S.....
18	234043	WOFN	Slp.	Mitena.....	19	14	58.2	11.0	7.5	1935	Bristol, R. I.....
19	231440	KMTT	Slp.	⁵ Mouette (composite).....	21	21	55.1	11.8	7.2	1928	Gosport, England.....
20	130473		Slp.	Nebula.....	16	15	35.0	12.2	7.7	1885	Boston, Mass.....
21	227760	KMTU	Sl. y.	Onawa (composite).....	25	25	59.5	12.3	8.6	1928	Vegesack, Germany.....
22	155255		Sch.	On Time.....	18	18	37.8	14.0	7.0	1894	East Boothbay, Me.....
23	213972	KMTV	Slp.	⁶ Pampero.....	22	22	51.0	14.4	8.6	1916	Bristol, R. I.....
24	230175	KMTW	Sch.	Pegasus.....	53	53	70.3	18.0	10.3	1930	Essex, Mass.....
25	151000	KMTX	Slp.	Pellegrina.....	19	17	47.1	13.1	6.4	1903	Boston, Mass.....
26	226763	KMTY	Slp.	Prestige (composite).....	33	24	67.5	13.5	9.3	1927	Bristol, R. I.....
27	227979		Slp.	⁷ Ptarmigan.....	25	25	68.4	12.5	8.6	1928	Lenwerder, Germany.....
28	223097	WHFP	Slp.	Rainbow (composite).....	119	75	106.7	20.9	12.4	1934	Bristol, R. I.....
29	212167	KMUA	Slp.	Resolute (composite).....	99	69	91.5	21.1	12.0	1914	do.....
30	213974	KMUB	Slp.	Rowdy.....	22	22	51.0	14.4	8.6	1916	do.....
31	225688	KMUC	Ywl.	Rugosa II.....	23	19	48.0	14.3	8.7	1926	do.....
32	117086		Slp.	Sabina.....	17	17	47.4	10.0	4.4	1901	Grassy Point, N. Y.....
33	229620		Sch.	Sachem.....	21	21	57.4	12.3	7.0	1927	East Boothbay, Me.....
34	213829	KMUD	Sch.	Seafarer.....	30	26	53.3	15.5	8.4	1914	Boston, Mass.....
35	116957		Sch.	Shamrock.....	40	40	55.7	16.5	7.2	1900	Ballard, Wash.....
36	207197	KMUG	Slp.	Shimna (composite).....	34	21	58.0	14.3	9.1	1910	Bristol, R. I.....
37	211177	KMUH	Slp.	Spartan.....	33	25	57.0	14.5	9.2	1913	do.....
38	211196	KMUJ	Sch.	⁸ Tecumseh.....	16	16	51.3	11.2	6.5	1913	New York, N. Y.....
39	145972		Slp.	Teva.....	24	15	51.3	14.5	6.7	1903	East Boothbay, Me.....
40	227892		Slp.	Tycoon.....	25	25	68.4	12.5	8.6	1928	Lenwerder, Germany.....
41	213970	KMUL	Slp.	⁹ Typhoon.....	22	22	51.0	14.4	8.6	1916	Bristol, R. I.....
42	228103		Slp.	Vallant.....	33	24	68.8	14.0	9.3	1928	Bremen, Germany.....
43	232742	WDFM	Slp.	Vamarie (composite).....	35	35	69.6	15.3	9.5	1933	Vegesack, Bremen, Germany.....
44	212344		Slp.	Vanitie (bronze).....	99	99	95.9	22.5	10.6	1914	Boston, Mass.....
45	215429	KMUM	Slp.	Varuna.....	16	16	49.2	12.0	6.9	1917	New York, N. Y.....
46	229607	KMUP	Sch.	¹⁰ Wander Bird.....	71	49	79.6	18.7	9.5	1883	Wevelsleth, Germany.....
47	229669	KMUQ	Slp.	Weetmoe (composite).....	123	123	103.8	20.2	12.4	1930	Bristol, R. I.....
48	228392		Slp.	Windward.....	34	34	69.5	15.0	10.2	1929	City Island, N. Y.....
49	229698	KMUS	Slp.	YANKEE.....	136	136	106.2	22.5	13.4	1930	Boston, Mass.....
UNRIGGED YACHTS											
50	169781		H. bt.	A. K.....	38	38	45.8	13.9	2.5	1927	Alexandria Bay, N. Y.....
51	105463		H. bt.	Agnes.....	30	28	56.5	17.8	6.2	1871	New York, N. Y.....
52	106740	KMUT	H. bt.	Alga.....	32	32	48.5	14.1	8.6	1888	Boston, Mass.....
53	167941		H. bt.	AMARYLLIS.....	216	216	100.0	21.5	5.2	1920	Alexandria Bay, N. Y.....
54	170180		H. bt.	Anna Bell.....	27	27	31.7	15.3	2.4	1928	Baltimore, Md.....
55	162521		H. bt.	Arcadia.....	116	116	96.4	16.9	6.3	1905	Tottenville, N. Y.....
56	168330		H. bt.	Callie.....	23	23	32.0	12.0	2.2	1922	Brownsville, Ky.....
57	168328		H. bt.	Gus Lindsey.....	48	48	47.0	13.8	2.8	1922	do.....
58	42804		H. bt.	Halcyon.....	73	73	79.0	18.0	4.3	1898	Alexandria Bay, N. Y.....
59	44315		H. bt.	Idler.....	207	207	120.0	20.0	4.0	1897	Clinton, Iowa.....

¹ Formerly { a slp. y. Grayling.
 { b slp. y. Mystic.
 { c slp. y. Polaris II.
² Formerly sch. y. { a Regina.
 { b Sitka.

³ Formerly { a slp. y. Medusa.
 { b U. S. Navy Robert Center.
⁴ Formerly sc. y. { Ranger.
 { Valkya.
 { Timandra.
 { Waterwitch.

Line No.	Crew	Horsepower	Name of owner	Home port	Address of owner
1	2		Irving E. Raymond	Bridgeport, Conn.	367 Ocean Drive West, Stamford, Conn.
2	6		Olinton H. Crane	New York, N. Y.	250 Park Avenue.
3	3		W. J. Marshall	Detroit, Mich.	22 Lincoln Avenue, Mount Clemens, Mich.
4	4		William A. W. Stewart	New York, N. Y.	1 Washington Square.
5	4		Reginald B. Lanier	do.	Bernardsville, N. J.
6	1		Ossian L. Cook	Chicago, Ill.	533 Oakdale Avenue.
7	3		Austin L. Smithers	New York, N. Y.	Sutton Place.
8	2		Frank A. Moorshead	Philadelphia, Pa.	Lansdowne and Essex Avenue, Lansdowne, Pa.
9	1		Roland D. Fontana	San Francisco, Calif.	825 Francisco Street.
10	6		Edward J. Conquest	Bangor, Me.	Bangor, Me.
11	1		Frederick H. Greer	Rochester, N. Y.	4261 Lake Avenue.
12	1		Otmar Philipp	New York, N. Y.	412 Convent Avenue.
13	5		Frank C. Ekman	Seattle, Wash.	c/o Thornley & Pitt, 520 Battery Street, San Francisco, Calif.
14	2		Paul G. Swars	New York, N. Y.	82 Hickory Grove Drive, Larchmont, N. Y.
15	7		Howard E. Perry	Portland, Me.	52 Exchange Street.
16	2		William B. Bell	New York, N. Y.	535 Fifth Avenue.
17	10		George E. Roosevelt	do.	30 Pine Street.
18	3		William J. Strawbridge	do.	430 East Fifty-seventh Street.
19	3		Horace Havemeyer	do.	90 Wall Street.
20	2		Edwin S. Larsen	do.	Westport, Conn.
21	2		W. Cameron Forbes	Boston, Mass.	Westwood, Mass.
22	1		Rock Neck Marine Railway Co. (Mass.)	Gloucester, Mass.	Rocky Neck.
23	3		Mortimer N. Buckner	New York, N. Y.	430 Park Avenue.
24	6		Frederic M. Lee	Boston, Mass.	53 State Street.
25	1		W. W. Northrop	New York, N. Y.	152 West Seventy-sixth Street.
26	4		Harold Sterling Vanderbilt	do.	230 Park Avenue.
27	4		Thomas N. Dabney	Boston, Mass.	512 Beacon Street.
28	21		do.	New York, N. Y.	Do.
29	13		E. Walter Clark	Philadelphia, Pa.	Sixteenth and Chestnut Streets.
30	2		Holland S. Duell	New York	Larchmont, N. Y.
31	2		Russell Grinnell	Providence, R. I.	Exeter, R. I.
32	1		James R. Willis	New York, N. Y.	City Island, N. Y.
33	2		Rowe Browning Metcalf	Bridgeport, Conn.	Vineyard Road, Greenwich, Conn.
34	2		Samuel B. Coffin	Albany, N. Y.	12 South Fourth Street, Hudson, N. Y.
35	6		Louis Kenedy	New York, N. Y.	Shippan Point, Stamford, Conn.
36	6		Frank C. Paine	Boston, Mass.	11 Beacon Street.
37	5		Herbert W. Hanan, Estate of	New York, N. Y.	1328 Broadway.
38	2		Julian Armstrong	Chicago, Ill.	400 North Michigan Avenue.
39	2		George O. Bankson	San Diego, Calif.	Pier 32, Terminal Island, Calif.
40	3		Clifford D. Mallory	New York, N. Y.	11 Broadway.
41	1		A. S. Pihlman	do.	98 Sherman Place, Jersey City, N. J.
42	2		Winthrop W. Aldrich	do.	15 Broad Street.
43	4		Josephine Marie Makaroff	do.	Oyster Bay, L. I., N. Y.
44	15		Gerard B. Lambert	do.	250 Park Avenue.
45	1		Heaton R. Robertson	New Haven, Conn.	749 Whitney Avenue.
46	6		Warwick M. Tompkins	San Francisco, Calif.	Berkeley, Calif.
47	22		Frederick H. Prince	Newport, R. I.	Bellevue Avenue.
48	3		George Lauder	Bridgeport, Conn.	Rock Ridge, Greenwich, Conn.
49	17		Gerard B. Lambert	Boston, Mass.	250 Park Avenue, New York, N. Y.
50					
51	1		Andrew Green Foord	Cape Vincent, N. Y.	Keronkson, N. Y.
52	1		Melissa Folsey	New London, Conn.	11 Blinman Street.
53	3		Bernard A. Colby	Boston, Mass.	Amesbury, Mass.
54	2		W. Charles Lipe	Cape Vincent, N. Y.	Syracuse, N. Y.
55	0		Anna E. Burns	Baltimore, Md.	8014 Catalpha Avenue.
56	2		Robert A. Osborne	Newark, N. J.	772 Broad Street.
57	0		James Brooks	Louisville, Ky.	Brownsville, Ky.
58	2		W. H. Poteet	do.	Kyrock, Ky.
59	2		Mabel C. Benedict	Cape Vincent, N. Y.	Alexandria Bay, N. Y.
60	0		Clinton Corn Syrup Refining Co. (Iowa)	Des Moines, Iowa	Clinton, Iowa.

* Formerly British slip. y. Mouette.

† Formerly sl. y. Pampera.

‡ Formerly slip. y. {a Isolda.
b Sally Ann.

* Formerly sc. y. Whiteaway.

† Formerly sl. y. {a Malsie.

b Monsoon.

‡ Formerly German sch. Wandervogel.

Line No.	Official No.	Signal and radio-call letters	Rig	Name of yacht	Tonnage		Register dimensions			When built	Where built
					Gross	Net	Length	Breadth	Depth		
UNRIGGED YACHTS (Continued)											
1	171398		H. bt.	Jake.....	20	20	20.5	15.8	2.2	1931	Marine City, Mich.....
2	170876		H. bt.	Julia Plunk.....	19	19	28.2	13.5	2.2	1930	Detroit, Mich.....
3	171598		H. bt.	Katherine.....	41	41	41.3	16.1	3.5		Unknown.....
4	171417		H. bt.	Lachma.....	178	178	100.4	19.7	4.6	1929	Alexandria Bay, N. Y.....
5	162418		H. bt.	La Duchesse.....	247	247	104.0	22.0	4.3	1903	do.....
6	48691		H. bt.	Lysander.....	171	171	83.0	20.0	5.6	1902	do.....
7	162172		H. bt.	Markatanna.....	262	262	119.0	29.0	4.5	1904	Clinton, Iowa.....
8	168288		H. bt.	Mary Lee.....	50	50	51.5	14.2	2.2	1922	Brownsville, Ky.....
9	166535		H. bt.	Riverview.....	39	39	48.1	11.0	2.2	1916	Bowling Green, Ky.....
10	171633		H. bt.	Silopanna.....	51	51	71.3	13.6	7.7	1925	Bay City, Mich.....
11	54630		H. bt.	Volanta.....	209	209	100.2	24.0	5.7	1908	Cape Vincent, N. Y.....
12	141800		H. bt.	Winning.....	26	26	62.3	12.8	6.2	1901	Steinway, N. Y.....
13	169240		H. bt.	You & Me.....	31	31	35.3	13.0	2.5	1925	Alexandria Bay, N. Y.....
14	168667		H. bt.	Your Friend.....	27	27	38.8	16.0	2.9	1923	do.....

¹ Formerly U. S. C. G. No. 129.

¹ Formerly scow Pamella.

Line No.	Crew	Horsepower	Name of owner	Home port	Address of owner
1	1		Andrew Friederichs.....	Port Huron, Mich.....	220 South Market Street, Marine City, Mich.
2	0		Ralph B. Clark.....	Detroit, Mich.....	Dime Bank Building.
3	1		Katherine Wessel.....	Baltimore, Md.....	Chestertown, Md.
4	1		Jullius M. Breitenbach.....	Ogdensburg, N. Y.....	Alexandria Bay, N. Y.
5	2		George S. Olds.....	do.....	Great Neck, N. Y.
6	2		John H. Hayden.....	Cape Vincent, N. Y.....	Alexandria Bay, N. Y.
7	4		Katherine D. Butterworth.....	Chicago, Ill.....	1106 Eighth Avenue.
8	0		O. A. Hurt.....	Louisville, Ky.....	Kyrock, Ky.
9	0		Charles S. Nahm.....	do.....	Bowling Green, Ky.
10	1		A. G. Tayman.....	Annapolis, Md.....	588 West Street.
11	2		Henry J. Bernheim.....	Cape Vincent, N. Y.....	44 West Seventy-seventh Street, New York, N. Y.
12	2		George P. MacVaugh.....	Philadelphia, Pa.....	21 Lighthouse Lane, Atlantic City, N. J.
13	1		Wm. H. Knell.....	Cape Vincent, N. Y.....	Alexandria Bay, N. Y.
14	1		B. A. Duis.....	do.....	52 Wall Street, New York, N. Y.

* Formerly (a ga. y. Leonora.
 (b ga. s. Lapwing.

INDEX TO COMPOUND NAMES

- Abbe, A. N. (cml. b.).
 Abel, Avis G. (ga. s.).
 Abrams, F. W. (st. s.).
 Abrams, Thos. W. (ga. s.).
 Abrams II, Thos. W. (ga. s.).
 Ami II, Mon (ga. y.).
 Achar, A. O. (st. w.).
 Adair, Robert (ga. s.).
 Adair, Robin (st. s.).
 Adams, Cuyler (st. s.).
 Adams, Lewis (st. p.).
 Adams, Quincy (barge).
 Adams, Sam (ga. s.).
 Adams, Walter (st. s.).
 Adams, G. C. (st. s.).
 Adams, J. Q. (ga. s.).
 Adams, M. W. (st. s.).
 Adams, Ella B. (sch.).
 Adams, President (st. s.).
 Adams, Cecil May (ol. s.).
 Adams, Sarah L. (ga. s.).
 Adda, Mary (ga. y.).
 Addison, C. S., sr. (ol. s.).
 Addison, Josephine (st. s.).
 Addison, Mildred (sch.).
 Adella, Mary (ga. s.).
 Adkins, Capt. (ga. s.).
 Adkins, Stella (ga. s.).
 Adler, Leopold (st. s.).
 Adler, Henry (brg.).
 Admiral, New (ol. s.).
 Affleck, B. F. (st. s.).
 Agnes, Hetty (scow).
 Agnes, Lizzie (barge).
 Aid, Emergency (st. s.).
 Akin, David K. (gas.).
 Ala, Mauna (st. s.).
 Alabama, Miss (ga. s.).
 Alario, Joseph (ga. w.).
 Albaugh, George A. (ga. s.).
 Al, Captain (ga. s.).
 Alden, W. S. (barge).
 Alden, Lady (ga. s.).
 Alden, Friscilla (st. s.).
 Alexander, Douglas (ol. s.).
 Alexander, H. F. (st. s.).
 Alexander, H. G. (slp.).
 Alexander, Dorothy (st. s.).
 Alexander, Emma (st. s.).
 Alexander, Oakley L. (st. s.).
 Alexander, Ruth (st. s.).
 Alighiere Dante (ol. s.).
 Alkali, Diamond (st. s.).
 Allen, Ethan (st. s.).
 Allen, Irene W. (ol. s.).
 Allen, Justine C. (ol. s.).
 Allen, Lake (barge).
 Allen, Lee (ga. s.).
 Allen, Martha E. (ol. s.).
 Allen, Stella (ga. s.).
 Allie, John V. (ol. s.).
 Allinson, Nettie (ga. s.).
 Allyn, G. S. (st. s.).
 Alma, Bertha (ga. s.).
 Almar, The (ga. y.).
 Almar, V. F. (barge).
 Almeida, Mary (ga. s.).
 Alphonse, Mary (ga. s.).
 Alyce, Lady (st. s.).
 Am-Pan (gas.).
 Amboy, Perth (st. p.).
 Amboy, Perth (st. s.).
 Amero, Doris F. (ol. s.).
 America, Miss (ol. s.).
 America, Miss (ga. s.).
 America, Miss (ol. s.).
 American, All (st. s.).
 American, Pan (ga. s.).
 American, Pan (st. s.).
 American, Pan (ga. s.).
 American, Pan (st. s.).
 American, Latin (st. s.).
 American, South (st. s.).
 Amos, Wm. (ga. s.).
 Amsterdam, New (st. p.).
 Ana, Santa (st. s.).
 Anderson, G. A. (sch.).
 Anderson, S. B. (ga. s.).
 Anderson, T. W. (ga. s.).
 Anderson, T. W. (ga. y.).
 Anderson, W. D. (st. s.).
 Anderson, W. P. (gas.).
 Anderson, Harry (slp.).
 Anderson, Malvina S. (gas.).
 Anderson, Olive M. (ga. s.).
 Anderson, Wm. H. (st. s.).
 Andrew, A. Platt (ga. s.).
 Andrews, W. H. (st. s.).
 Andrews, Maggie (sch.).
 Angeles, City of (st. s.).
 Angeles, Los (st. s.).
 Angeles, The (st. s.).
 Angelina, Miss (ol. s.).
 Angell, Charles A. (barge).
 Angin, Makan (ga. y.).
 Angler, Sea (ol. s.).
 Ann, Agnes (ga. s.).
 Ann II, Nancy (ga. y.).
 Ann III, Elizabeth (ga. y.).
 Ann, Barbara (ga. y.).
 Ann, Betty (ol. s.).
 Ann, Betty (ol. s.).
 Ann, Betty (ga. y.).
 Ann, Cape (ol. s.).
 Ann, Elizabeth (ga. s.).
 Ann, Empress (ga. s.).
 Ann, Lady (ga. y.).
 Ann, Hester (ga. s.).
 Ann, Iva (ga. s.).
 Ann, Laura (ga. y.).
 Ann, Lily (ga. s.).
 Ann, Margaret (ga. s.).
 Ann, Mary (ga. s.).
 Ann, Mary (ol. s.).
 Ann, Merry (ga. s.).
 Ann, Miss (ga. s.).
 Ann, Peggy (ga. y.).
 Ann, Polly (ga. s.).
 Ann, Ruby (ga. s.).
 Ann, Ruth (ol. w.).
 Ann, Sallie (slp. y.).
 Ann, Sally (ga. y.).
 Ann, Sarah (ga. s.).
 Ann, Sarah (barge).
 Ann, Shirley (ga. s.).
 Ann, Shirley (ga. y.).
 Ann, Valeria (ga. y.).
 Ann, Vernetta (sch.).
 Anna, Bobby (ga. s.).
 Anna, Lillian (ol. s.).
 Anna, Mary (ga. s.).
 Anna, Rose (ga. s.).
 Ann-Bee, Billy (ga. s.).
 Annapolis II, Junior (ga. s.).
 Annas, The (ga. y.).
 Anne, Betsy (ga. s.).
 Anne, Kitty (ga. y.).
 Anne, Lavenia (ga. s.).
 Anne, Mary (st. s.).
 Anne, Peggy (ga. y.).
 Anne, Princess (ga. s.).
 Anne, Queen (ga. s.).
 Anne, Queen (st. p.).
 Anne, Queen (ol. y.).
 Annie, Lillian (ga. y.).
 Antoni, E. (ga. s.).
 Antonio, Nova (ga. s.).
 Arbuckle, John (st. s.).
 Archbold, John D. (st. s.).
 Argosy, Little (ga. y.).
 Ark, Grocery (ga. s.).
 Ark, Noah's (ga. y.).
 Armiger, J. O. (sch.).
 Arminda, Martha (ga. s.).
 Armory, G. W. (ga. s.).
 Armstrong, W. Ferdinand (barge).
 Arnold, J. (st. s.).
 Arnold, O. M. (ol. s.).
 Arnold, Mary (st. s.).
 Aro, Charles (ol. s.).
 Arrow, Black (ga. s.).
 Arrow, Broad (st. s.).
 Arrow, China (st. s.).
 Arrow, Dixie (st. s.).
 Arrow, Empire (st. s.).
 Arrow, India (st. s.).
 Arrow, Japan, (st. s.).
 Arrow, Java (st. s.).
 Arrow, Levant (st. s.).
 Arrow, Red (ga. y.).
 Arrow, Royal (st. s.).
 Arrow, Standard (st. s.).
 Arrow, Sylvan (st. s.).
 Arrow, Yankee (st. s.).
 Arundel, Anne (st. s.).
 Asbridge, Samuel H. (sta. s.).
 Ashley, J. S. (st. s.).
 Ashley, Charles S. (ol. s.).
 Ashley, R. Eugene (ol. s.).
 Astel, John B. (st. s.).
 Athens, Hudson (ga. s.).
 Atkins, John W. (ga. s.).
 Atkinson, Margaret (ga. s.).
 Atlantic City, Miss (barge).
 Atlantic, Pan (st. s.).
 Atterbury, W. W. (st. s.).
 Atwater, Ida Hay (st. s.).
 Atwater, William C. (st. s.).
 Atwood, J. R. (ga. s.).
 Atwood, Edward S. (st. s.).
 Aubrey, James (ga. s.).
 Auger, Fog (ga. s.).
 Augusta, Rosa (slp.).
 Augustus, A. A. (st. s.).
 Austin, O. H. (ol. s.).
 Avalon, Georgia (sch.).
 Avent, Minnie (ol. s.).
 Avery, Edward P. (st. s.).
 Averill, Jas. K. (st. s.).
 Avetta, Helen (ga. s.).
 Aviator, American (barge).
 Avon, Tred (st. s.).
 Avon, Tred (ol. s.).
 Avon II, Tred (ol. s.).
 Avers, Frederick H. (ga. s.).
 Ayres, J. D. (st. w.).
 Azul, Cerro (st. s.).
 Baal, Zuydt (ga. s.).
 Baby, Nize (ol. s.).
 Badger, Dorothy (ol. s.).
 Baer, Beatrice (st. s.).
 Bailey, S. J., Jr. (cml.).
 Bailey, Ann (st. p.).
 Bailey, Bill (scow).
 Bailey, Harry F. (barge).
 Bailey, Joseph (ga. s.).
 Bailey, Norman W. (ol. s.).
 Bailey, Senator (st. s.).
 Bailey, Walter (ga. s.).
 Baird, Jr., Edward R., (sch.).
 Baird, Gordon C. (barge).
 Baker, A. L. (sts.).
 Baker, F. J. (ga. s.).
 Baker, Albert E. (st. s.).
 Baker, Franklin (ga. s.).
 Baker, Mount (ol. s.).
 Baker, Fannie L. (st. s.).
 Baker, Evelyn R. (st. s.).
 Baker, Frank A. (ga. s.).
 Baker, Franklin 2nd (ol. s.).
 Baker, George F. (st. s.).
 Balbo, Italo (ol. s.).
 Baldwin, A. (st. s.).
 Baldwin, Albert (ga. s.).
 Baldwin, Leslie (ga. s.).
 Baldwin, Arthur J. (st. s.).
 Baldwin, Wm. H. (st. s.).
 Ball II, Hi (ga. s.).
 Ball III, Hi (ga. y.).
 Ballaugh, Faugh-A (scow).
 Ballenger, Ada (ga. s.).
 Balster, George D. (ga. s.).
 Baltar, Mercedes (ol. s.).
 Baltimore, City of (st. s.).
 Baltimore, Lord (st. s.).
 Baltimore, Lord (ol. s.).
 Bancroft, W. H. (brg.).
 Band, Blue (barge).
 Bang, The (ga. s.).
 Banker, Texas (st. s.).
 Barbara, Mary (ga. y.).
 Barbara, Santa (ol. s.).
 Barber, Libbie (st. s.).
 Barbour, John P. (scow).
 Bardeleben, De (st. s.).
 Barge, Oil (barge).
 Barkdull, C. J. (st. s.).
 Barker, Captain (ga. s.).
 Barker, Captain (brg.).
 Barkley, Laura J. (slp.).
 Barlum, John J. (st. s.).
 Barnes, F. C. (ga. s.).
 Barnes Co. No. 1, F. C. (scow).
 Barnes Co. No. 2, F. C. (scow).
 Barnes, F. J. (barge).
 Barnes, Geo. B. (cml. b.).
 Barnes, George W. (st. s.).
 Barnes, Irene (ga. s.).
 Barnes, Susie P. (ga. s.).
 Barnett, Franklin (ga. y.).
 Barnum, George G. (st. s.).
 Barre, Wilkes, (st. s.).
 Barrett, R. J. (st. s.).
 Barrett, John (st. w.).
 Barrett, Ed. E. (st. s.).
 Barrett, George N. (st. s.).
 Barrett, Grace A. (st. s.).
 Barrett, Hugh C. (st. s.).
 Barrett, N. John (st. s.).
 Barrett, Patricia (st. w.).
 Barrier, W. N. (st. s.).
 Barron, Robert (ga. s.).
 Barry, Commodore (barge).
 Barry, Stuart (ga. s.).
 Barstow, F. Q. (st. s.).
 Bartheime, Michael J. (st. s.).
 Barth, Fred W. (barge).
 Bartlett, Captain (drg.).
 Barton, George F. (barge).
 Basco, T. (ga. w.).
 Bateman, Edna E. (sch.).
 Bateman, J. Roberts (ga. s.).
 Bateman, Luther, (ga. s.).
 Bateman, May (ga. s.).
 Bateman, Timothy (ga. s.).
 Bateman, Walter (ga. s.).
 Bateman, Daniel M. (ga. s.).
 Bateman, Lena G. (ga. s.).
 Baton Rouge, City of (st. w.).
 Battle, James (st. s.).
 Bauer, George W. (brg.).
 Bauer, William (ga. s.).
 Bawn, Collean (ga. s.).

- Baxter, A. M. (st. s.).
 Baxter, Horace X. (st. s.).
 Baxter, Charles H. (brg.).
 Baxter, John C. (bargo).
 Baxter, Lydia McLellan (sch.).
 Bay, Back (st. s.).
 Bay, Coos (ol. s.).
 Bay, Curtis (st. s.).
 Bay, Jamaica (st. s.).
 Bay, Lummi (ga. s.).
 Bay, Miller (ga. s.).
 Bay, Miss Herring (ga. s.).
 Bay No. 2, Hood (scow).
 Bay, Put in (st. s.).
 Bay, Green, (st. s.).
 Bay, South (ga. s.).
 Bay, Star of the (ga. s.).
 Baysinger, Kirby (bargo).
 Beach, A. F. (st. p.).
 Beach, Ocean (ol. s.).
 Beach, Calvin B. (st. w.).
 Beach, Miss Va. (ga. s.).
 Beacon, Colonial (ol. s.).
 Beal, Sylvia (ga. s.).
 Beal, Thomas F. (st. s.).
 Bear, Cape (bargo).
 Bear, Golden (st. s.).
 Bear, Golden (ol. s.).
 Bear, Polar (ol. s.).
 Beard, Edith (ga. s.).
 Beatrice, Rosie (ga. s.).
 Beauchamp, Ida V. (slp.).
 Beauty, Gloucester (ga. s.).
 Beauvals, Ernest E. (ol. s.).
 Beck, H. G. (st. s.).
 Becker, B. H. (ol. s.).
 Becker, G. F. (ol. s.).
 Becker, John A. (ga. s.).
 Beckman, Chas. E. (ol. s.).
 Beckwith, F. H. (st. s.).
 Beckwith III, Charles (ol. s.).
 Bedford, A. C. (st. s.).
 Bedford, E. T. (ol. s.).
 Bee, Jay II (ga. y.).
 Bee Line, Dixie (st. w.).
 Bee, Mae (ga. s.).
 Bee, Sea (ga. y.).
 Bee, May (ga. s.).
 Bee, Nora (ol. s.).
 Bee, Twin (ga. s.).
 Behre, J. H. (bargo).
 Behrman, Martin (st. s.).
 Begley, Edward (st. s.).
 Bellman, jr., O. F. (st. s.).
 Bell, Alma (ga. s.).
 Bell, Anna (ga. s.).
 Bell, Anna (H. bt.).
 Bell, Blue (bargo).
 Bell, Daniel (ga. s.).
 Bell II, Dolly (ga. s.).
 Bell, Edith (ga. s.).
 Bell, George C. (ga. s.).
 Bell, Jennie D. (sch.).
 Bell, John W. (sc. b.).
 Bell, Julia W. (ga. s.).
 Bell, Liberty (st. s.).
 Bell, Liberty (ol. s.).
 Bell, Lottie (slp.).
 Bell, Lucy (ga. w.).
 Bell, Lula (slp.).
 Bell, Margaret (ga. s.).
 Bell, Nellie (ol. y.).
 Bell, Lizzie D. (ga. s.).
 Bell, Rebecca D. (ga. s.).
 Bell, Sarah R. (ga. s.).
 Bell, Sir Isaac Lothian (sch.).
 Bell, Virginia (ga. s.).
 Belle, Alice (ol. s.).
 Belle, Allegheny (ga. w.).
 Belle, Annie (ga. s.).
 Belle, Dixie (ga. y.).
 Belle, Eastern (ga. s.).
 Belle, Edna (ol. s.).
 Belle, Emilie (ga. s.).
 Belle, Etta (ga. p.).
 Belle, Fannie (ga. s.).
 Belle, Flora (ga. s.).
 Belle, Harbor (st. w.).
 Belle, Haven (ol. s.).
 Belle, Highland (ga. s.).
 Belle, Island (ga. p.).
 Belle, Island (st. s.).
 Belle, Lady (ga. y.).
 Belle, Lilla (ga. s.).
 Belle, Lilly (sch.).
 Belle, Mae (ga. w.).
 Belle, Mary (ol. s.).
 Belle, Nettie (slp.).
 Belle, Nora (ga. s.).
 Belle, Nora (st. p.).
 Belle, Ocean (ga. s.).
 Belle, Oma (ga. s.).
 Belle, Tennessee (st. w.).
 Belle, Valley (st. w.).
 Belle, Village (sch.).
 Belle, Vir. jr. (ga. y.).
 Bellis, Wesley (bargo).
 Bellows, Joseph F. (st. s.).
 Belmont, Perry (ga. s.).
 Benner, Elizer A. (ga. s.).
 Bennett, G. G. (bargo).
 Bennett, G. W. (ga. s.).
 Bennett, K. E. (bargo).
 Bennett, M. V. (ga. s.).
 Bennett, Freddie L. (slp.).
 Bennett, Lottie (ol. s.).
 Bennett, O. N. (sch.).
 Bennett, S. J. (slp.).
 Bennett, Annie (slp.).
 Bennett, Lola E. (sch.).
 Bennett, Grace G. (sch.).
 Bennett, Peter P. (brg.).
 Bennett, Willie L. (slp.).
 Bennett, W. Gertrude (ga. s.).
 Benson, Bryan D. (st. s.).
 Benton Harbor, City of (st. p.).
 Benton, John R. (ga. s.).
 Berg, Evelyn (st. s.).
 Bernard, Edgar (ga. s.).
 Berne, New (ol. s.).
 Bernice, Effie (ol. s.).
 Berry, sr., Charles (ga. s.).
 Berry, Edna (sch.).
 Berry, Emma C. (ga. s.).
 Berry, Janie (slp.).
 Berry, Lew De (ga. s.).
 Berthold, Fort (ga. w.).
 Bert II, Clare (ol. y.).
 Berwind, Edward J. (st. s.).
 Bess, Lady (ga. y.).
 Bewick, Robt. Jno. (ol. s.).
 Betelle, John W. (drg.).
 Beth, Lady (ga. y.).
 Beth-By (h. bt.).
 Beth, Shirley (ga. y.).
 Bethel, Grant (ga. s.).
 Betts, Clarence S. (cnl. b.).
 Beyer, Einar (ga. s.).
 Bianco, Conte (ol. s.).
 Bickel, Charles F. (ol. s.).
 Biddle, Henry J. (st. s.).
 Bielman, O. F., jr. (st. s.).
 Biggs, W. S. (ga. s.).
 Bilhorn, Edward W. (ga. s.).
 Bill, Anna (ga. s.).
 Bill, Bobby (ga. s.).
 Bill, Buffalo (ga. s.).
 Bill, Captain (ga. s.).
 Bill, Davy (ga. y.).
 Bill, Hobo (ga. w.).
 Bill, Little (ga. w.).
 Billar, Samuel P. (ga. s.).
 Billings, Frank (st. s.).
 Billings, George E. (bargo).
 Billo, George H. (ga. s.).
 Billy, Little (ga. s.).
 Binkie, Whistle (ga. y.).
 Blondich, jr., George (ga. s.).
 Bird, Cary (st. w.).
 Bird, Francis J. (bargo).
 Bird, Sea (ga. s.).
 Bird, Tropic (ga. y.).
 Brd, Vincent E. (bargo).
 Birmingham, Donald (st. w.).
 Birney, W. T. (bargo).
 Bisbee, William (sch.).
 Biscoe, Earl (sch.).
 Bishop, Amanda (ga. s.).
 Bishop, Captain (bargo).
 Bisso, A. L. (st. s.).
 Bisso, Edwin N. (st. s.).
 Bisso, Geo. A. (ol. s.).
 Bisso, J. A. (st. s.).
 Bisso, Joseph (st. w.).
 Bisso, Leo B. (st. o.).
 Black, Charles G. (st. s.).
 Black, Clarence A. (st. s.).
 Black, Louie (ol. s.).
 Blackburn, John T. D. (brg.).
 Blackman, A. and E. (ga. s.).
 Blackman, S. S. (sch.).
 Blackman, Ethaline (sch.).
 Blades, L. R. (ga. s.).
 Blades, W. B. (ga. s.).
 Blaine, City of (ga. s.).
 Blake, Floyd H. (st. s.).
 Blake, Lewis (ga. s.).
 Blanch, Hattie (ga. s.).
 Blanche, Eva (ga. s.).
 Blanche, Mary (ga. y.).
 Blankenburg, Rudolph (st. s.).
 Blazer, Trail (ga. s.).
 Block, L. E. (st. s.).
 Block, Harry L. (st. s.).
 Block, Joseph (st. s.).
 Block, Phillip D. (st. s.).
 Blong, Theo. E. (ol. s.).
 Bloxom, J. M. (scow).
 Blum, Hermine (ga. s.).
 Blum, Sarah (ga. s.).
 Blundon, William (st. s.).
 Blush, Maiden (ga. s.).
 Bly, Nellie (ga. s.).
 Boardman, John W. (st. s.).
 Boat, Red (ga. s.).
 Boatman, Volga (ol. s.).
 Bob, Doctor (ga. s.).
 Bob, Fighting (ga. s.).
 Boeckling, G. A. (st. p.).
 Boerum, O. & T. (ga. s.).
 Boeyer, Fred A. (brg.).
 Boggs, Edward (ga. w.).
 Bogle, N. S. (ga. s.).
 Bogue, Virgil G. (st. s.).
 Boland, John J. (st. s.).
 Boland, Pauline M. (ol. s.).
 Boles, Mollie J. (cnl. b.).
 Bollivar, Pan (st. s.).
 Bolton, F. D. (ga. w.).
 Bond, Hugh (st. s.).
 Bond, Samuel O. (ga. s.).
 Boner, W. H. (scow).
 Bonham, Robert O. (ga. s.).
 Bonheur, Porte (ga. s.).
 Bonnett, Blue (bargo).
 Boody, David A. (st. s.).
 Boogs, L. T. (ga. s.).
 Booth, A. (sch.).
 Booth, A. (ga. s.).
 Booth, Aileen (ga. y.).
 Boots, Skip-N (ga. y.).
 Bord, George S. (bargo).
 Bornhurst, Flnette (ga. s.).
 Boru, Brian (drg.).
 Bos, C. J. (ol. s.).
 Bosman, O. F. (slp.).
 Boss, Helen R. (cnl. b.).
 Bossler, J. T. (st. s.).
 Bottom, Long (bargo).
 Boudreau, Edith L. (ol. s.).
 Bould, Robert (ga. s.).
 Bourne, Frederick G. (s. s.).
 Buoy, Tom (ga. s.).
 Bow, Clare (ol. s.).
 Bow, Ben (ga. y.).
 Bowden, George O. (ga. s.).
 Bowen, Harry (st. s.).
 Bowen, jr., John (ga. s.).
 Bower, Right (ga. s.).
 Bowers, Mary R. (st. s.).
 Bowman, Wm. (st. s.).
 Bowne, W. H. (brg.).
 Bowne, S. W. (cnl.).
 Boy, American (ga. y.).
 Boy II, Johnny (ga. y.).
 Boy, Oh. (ga. s.).
 Boy, Sea (ga. s.).
 Boy, Yankee (ga. s.).
 Boyd, Bessie (ga. s.).
 Boyd, J. Oswald (st. s.).
 Boyd, Walter (ga. s.).
 Boyle, John (bargo).
 Boyle, Lela (ga. s.).
 Boyle, Matthew J. (st. s.).
 Boy, Big (ga. s.).
 Boys, Card (st. s.).
 Boy, Sonny (ga. s.).
 Boys, Langell (st. s.).
 Boys, Turecama (st. s.).
 Bozman, Seth T. (slp.).
 Bradford, J. and F. (ga. s.).
 Bradford, Dorothy (st. s.).
 Bradley, Carl D. (ol. s.).
 Bradley, Wm. J. (st. s.).
 Bradshaw, W. J. (ga. s.).
 Bradshaw, Ewing (slp.).
 Bradshaw, Julian T. (ga. s.).
 Brady, G. F. (ol. s.).
 Braeger, Frank (st. s.).
 Braeger, Frank (ol. s.).
 Bragh, Erin-go (bargo).
 Bralnard, H. B. (bargo).
 Bralnerd, Frank (sch.).
 Bramble, B. W. (sch.).
 Bramble, Sallie L. (slp.).
 Brame, A. A. (ga. p.).
 Branch, Olive (sch.).
 Branch, Olive (ga. s.).
 Branch V. Long (ga. s.).
 Brandford, John (sch.).
 Branford, Addie (slp.).
 Branning, J. W. (ga. s.).
 Brant, Madaline (ga. s.).
 Breaux, N. H. (ga. s.).
 Breaux, N. H. (st. s.).
 Brock, Captain (ga. s.).
 Breeze, Gulf (ga. y.).
 Breeze, Sea (ol. s.).
 Brenen, Joseph T. (ga. s.).
 Brannan, M. A. (bargo).
 Brennan, Michael M. (st. s.).
 Brennan, William J. (st. s.).
 Brenner, Wm., jr., (ga. s.).
 Brenner No. 1, Chas. (scow).
 Brenner No. 2, Chas (scow).
 Brewerton, Major Henry (st. s.).
 Brewster, Benjamin (st. s.).
 Brewster, George M. (bargo).
 Breyman, G. H. (st. s.).
 Bride, June (ga. y.).
 Bride, Pilot's (ga. s.).
 Bridge, Boston (st. s.).
 Bridge, Buffalo (st. s.).
 Bridge, Lackawanna (st. s.).
 Bridge, Louisville (st. s.).
 Bridge, Massillon (st. s.).
 Bridge, Norman (st. s.).
 Bridge, Passaic (st. s.).
 Bridge, Schuykill (st. s.).
 Bridge, Wisconsin (st. s.).
 Brighton, West (ol. s.).
 Brinkley, Doctor (ol. y.).
 Britt, Thomas (st. s.).
 Britton, Fred A. (st. s.).
 Britton, John A. (ga. s.).
 Britton, John G. (st. w.).
 Brodie, Alice E. (bargo).
 Brodie, Ernest A. (cnl. b.).
 Broere, Franklin (ga. s.).
 Bronx, The (st. s.).
 Brook, Bonnie (st. s.).
 Brook, Bound (st. s.).
 Brooks, Velma (ga. s.).
 Brooks, Joseph W. (sch.).
 Brooks, Nicey A. (slp.).
 Brothers, Five (ol. s.).
 Brothers, Four (ga. s.).
 Brothers, Four (ol. s.).
 Brothers, II, Six (ga. s.).
 Bros, Hughes (bargo).
 Brothers, Luce (ol. s.).
 Brothers, Sullivan (st. s.).
 Bros. No. 8, Poling (ol. s.).
 Bros. No. 9, Poling (bargo).
 Bros. No. 10, Poling (ol. s.).
 Bros. No. 11, Poling (bargo).
 Brothers, Three (dredge).
 Brower, Henry F. (st. s.).

- Brown, J. J. H. (st. s.).
 Brown, W. O. (ol. s.).
 Brown, C. J. (scow).
 Brown, H. W. (bkn.).
 Brown, I. E. (st. s.).
 Brown, R. C. (ol. s.).
 Brown, R. C. (brg.).
 Brown, R. L. (ga. s.).
 Brown, Alfred B. (st. s.).
 Brown, Edgar Jr. (ga. s.).
 Brown, Mary R. (brg.).
 Brown, Ollvia (ol. s.).
 Brown, Anna (ga. s.).
 Brown, Anna I. (ga. s.).
 Brown, Fayette (st. s.).
 Brown, Flora (ga. s.).
 Brown, Lutchter (ga. s.).
 Brown, Emma C. (ga. s.).
 Brown, Eugene H. (ga. s.).
 Brown, Harry C. (ga. s.).
 Brown, James E. (ga. s.).
 Brown, Jennie C. (ga. s.).
 Brown, Jerry (ga. s.).
 Brown, John W. (ol. s.).
 Brown, Samuel Q. (st. s.).
 Brown, Stuart H. (cnl. b.).
 Brown, Warren M. (barge).
 Bruce, W. W. (st. s.).
 Bruce, Duncan (ol. w.).
 Bruce, Naomi II (ga. s.).
 Bruce, Naomi III (ga. s.).
 Bruce, Sally (ga. y.).
 Brunswick, Miss (ol. s.).
 Brunyate, Rebecca F. (sch.).
 Brush, Geo. S. (ga. s.).
 Brush, Sage (st. s.).
 Brusstar, John Twoy (ol. s.).
 Brussar, William S. (st. s.).
 Bryan, J. J. (barge).
 Bryan, Susan A. (ga. s.).
 Bryan, William J. (slp.).
 Bryant, Gene (ga. s.).
 Bryson, Mabel E. (ga. s.).
 Buchholz, R. J. (barge).
 Buck, Frank H. (st. s.).
 Buckeye, Miss (ga. s.).
 Buckley, Mary (sch.).
 Buckley, Mary (ol. s.).
 Buckson, Laura M. (ga. s.).
 Bud, Captain (st. s.).
 Budd, Goldy (ga. s.).
 Bushner, Martha (st. s.).
 Buena, Yerba (ga. y.).
 Buffington, Eugene J. (st. s.).
 Bulger, Annie (barge).
 Bulley, A. H. (cnl. b.).
 Bulley, Marlon E. (barge).
 Bullock, S. W. (barge).
 Bunce, E. M. (st. s.).
 Bunker, George H. (ga. s.).
 Bunsen, Robert W. E. (st. s.).
 Bunting, R. F. M. (ga. s.).
 Bunting, Wm. H. (ga. s.).
 Burdell, W. F. (st. s.).
 Buren, Lonie (ga. s.).
 Burger, H. B., Jr. (ga. s.).
 Burgess, S. W. (brg.).
 Burke, Catherine (ga. s.).
 Burke, Teddy (barge).
 Burke, James M. (ga. s.).
 Burlee, John J. (barge).
 Burn, Brae (ga. s.).
 Burnett, Wm. (ol. s.).
 Burns, O. F. (cnl. b.).
 Burns, S. F. (ga. s.).
 Burr, Forrest (ga. s.).
 Burr, Preston H. (barge).
 Burroughs, Fred B. (barge).
 Burrows, Lemuel (st. s.).
 Burrus, Mary E. (slp.).
 Burt, Lizzie (ga. s.).
 Burton, W. M. (st. s.).
 Burton, W. T. (ol. s.).
 Burton, George (st. w.).
 Burton, Edward O. (ga. s.).
 Busch, W. R. (ol. s.).
 Bush, T. W. (ga. s.).
 Bush, Beatrice (st. s.).
 Bush, Eleanor (st. s.).
 Bush, Louise (ga. s.).
 Bushey, Ellen (ol. s.).
 Bushey, Francis S. (barge).
 Bushey, Ira S. (ol. s.).
 Bushey, Raymond J. (barge).
 Bussey, James M. (barge).
 Butler, Caroline (sch.).
 Butler, Hazen (st. s.).
 Butler, Catherine A. (ga. s.).
 Butler, Catherine M. (ga. s.).
 Butler, Joseph G., sr. (st. s.).
 Butts, J. F. (st. s.).
 Butts, J. F. (st. w.).
 Byers, A. M. (st. s.).
 Byers, J. C. (ga. s.).
 Byles, Axtell J. (st. s.).
 Byrd, Nellie L. (slp.).
 Byrnes, Jr., Michael J. (barge).
 Byrnes, Robert M. (brg.).
 Cabot, G. L. (ga. w.).
 Cadwalader, John (st. s.).
 Caddell, John B. (st. s.).
 Cadmus, H. O. (st. s.).
 Cahill, Dorothy (st. s.).
 Cahill, Winfield S. (st. s.).
 Caine, Minnie A. (brg.).
 Calhoun, J. L. (ol. s.).
 California II, Miss (ga. s.).
 Calhoun, Bells of (st. w.).
 Callaghan, John P. (brg.).
 Callahan, Jr., J. W. (st. w.).
 Callender, D. E. (st. s.).
 Callow, Rena A. (ga. s.).
 Calvin, Marion (brg.).
 Camden, City of (st. s.).
 Camden, Miss (ga. s.).
 Campbell, C. & B. (ga. s.).
 Campbell, J. A. (st. s.).
 Campbell, David (ga. s.).
 Campbell, Imelda (sch.).
 Campbell, Sheppard (ga. s.).
 Candage, Lois M. (ga. s.).
 Canfield, C. A. (st. s.).
 Canfield, C. C. (st. s.).
 Cannon, Katie (ga. s.).
 Canton, Great (st. s.).
 Cape, North (ga. s.).
 Card, Edward L. (st. s.).
 Card, Henry W. (st. s.).
 Card, Paul (st. s.).
 Card, Raymond (st. s.).
 Card, Richard, (st. s.).
 Card, Rowen (st. s.).
 Card, William (st. s.).
 Cardinal, American (st. s.).
 Carlson, Charles C. (ol. s.).
 Carlton, Lewis (ga. s.).
 Carney, Peggy, (brg.).
 Carlos, Don (ga. s.).
 Carlos, Don (ga. y.).
 Carlson, John (barge).
 Carman, George F. (ga. s.).
 Carman, Mary (ga. s.).
 Caroline, Miss (ga. s.).
 Carolyn, Mary (ol. s.).
 Carpenter, A. B. (st. s.).
 Carpenter, F. F. (slp.).
 Carpenter, Sarah Ann (ga. s.).
 Carr, Governor (st. s.).
 Carr, Katie J. (barge).
 Carrington, M. D. (st. s.).
 Carrell, J. E. (st. s.).
 Carroll, J. J. II (ol. s.).
 Carroll, J. R. (sch.).
 Carroll, M. J. (st. s.).
 Carroll, Catherine (st. s.).
 Carroll, Virginia (sch.).
 Carroll, Joseph F. (st. s.).
 Carroll, Sara E. (st. s.).
 Carroll, Thomas W. (ga. s.).
 Carroll, William A. (st. s.).
 Carson, Lottie (ga. y.).
 Carter, H. W. (ga. s.).
 Carter, W. B. (ga. s.).
 Carter, Elizabeth (sch.).
 Carter, Henry R. (barge).
 Carter, James O. (st. s.).
 Carter, Robert D. (ga. s.).
 Carter, Ruth V. (ga. s.).
 Carver, Susie O. (ga. s.).
 Cary, Wm. (ga. s.).
 Casey, Frank J. (brg.).
 Cashin, E. R. (scow).
 Cashman, John (st. s.).
 Cassano, Peter (ga. s.).
 Cassidy, J. Townsend (brg.).
 Cassaretto, John (ol. s.).
 Cassidy, John (ga. s.).
 Cassidy, James H. (st. s.).
 Castle, Dream (ga. y.).
 Castle, New (st. s.).
 Caswell, H. S. (st. s.).
 Cat, Wampus (ol. s.).
 Cataract, New (st. s.).
 Cates, Barbara (st. s.).
 Causey, J. C. (sch.).
 Cavanaugh, Irene (barge).
 Caverly, Jr. W. D. (st. s.).
 Cavanaugh, James (barge).
 Cayner, Jos. (ol. s.).
 Cecilia, Santa (st. s.).
 Cedar, Red (ga. s.).
 Cee-Bee (ga. y.).
 Celina, Mary (ga. s.).
 Cement, Diamond (st. s.).
 Cerino, Grazia (ga. s.).
 Cesare, Giulio (ol. s.).
 Cesare, Giulio (brg.).
 Chalfonte, The (ga. s.).
 Chamberlain, Henry H. (sch.).
 Chamberlain, W. R. (st. s.).
 Chambers, Edward (st. s.).
 Chambliss, Judge A. W. (ga. y.).
 Chance, Jennie M. (ga. s.).
 Chandler, Constance, (st. s.).
 Chandler, John G. (st. s.).
 Chandler, Marian Otis (st. s.).
 Chandler, Martha S. (barge).
 Chapin, Chester W. (st. s.).
 Chapman, Capt. M. (scow).
 Chapman, Mary F. (barge).
 Chapman, Melvin J. (brg.).
 Chard, Samuel (ga. s.).
 Charlotte, Mary (ga. y.).
 Chase, Admiral, (st. s.).
 Chase, Minnie (ga. s.).
 Chase, Stephen (sch.).
 Chase, Stephen (st. s.).
 Chase, Effie A. (sch.).
 Chase, Ida M. (st. s.).
 Chattanooga, Wheeler of (ga. s.).
 Chelton, J. A. (sch.).
 Chelton, Rose E. (ga. s.).
 Chemical, Dow (st. s.).
 Cherie, Ma (ga. s.).
 Cherry, C. O. (st. s.).
 Cherry No. 2, S. A. (ga. w.).
 Chersina, Bella (ga. s.).
 Chester-Dor (ga. s.).
 Chief, Skagit (st. w.).
 Childs, W. H. (st. s.).
 Chilton, Edwin (ol. s.).
 Chisholm, Jr., Albah S. (barge).
 Chittenden, John W. (sch.).
 Christenson, Annie (st. s.).
 Christenson, Charles (st. s.).
 Christenson, Edna (st. s.).
 Christenson, Eleanor (st. s.).
 Christenson, Jane (st. s.).
 Christenson, Sophia (sch.).
 Christi, Corpus (barge).
 Chruttl, J. (ga. s.).
 Chrystal, Ruby (ga. s.).
 Church, G. H. (ga. s.).
 Churchman, F. A. (st. s.).
 Cinders, Ella (ga. s.).
 Claire, Eau (ga. s.).
 Clare II, Hazel (ga. s.).
 Clare, Edra (ga. s.).
 Clare, Mary (st. s.).
 Clark, Ann (ga. y.).
 Clark, Capt. R. S. (scow).
 Clark, J. Alvah (ol. s.).
 Clark, James H. (st. s.).
 Clark, John I. (st. s.).
 Clark, Joseph M. (st. s.).
 Clark, Lizzie J. (sch.).
 Clark, Mary M. (slp.).
 Clark, Robert P. (st. s.).
 Clark, Susan (barge).
 Clark, William H. (st. s.).
 Clark, Wm. W. (ga. s.).
 Clark, George Rogers (barge).
 Clarke, E. A. S. (st. s.).
 Clarke, Chas. (st. s.).
 Clarke, E. N. (st. s.).
 Clarkson, Worrell (st. s.).
 Clattenburg, Shirley M. (ga. s.).
 Clay, Henry (ga. s.).
 Clayton, Col. (st. s.).
 Clayton, Jessie (st. s.).
 Clayton, Laurena (sch.).
 Clayton II, Miss (ga. s.).
 Cleary, C. J. (barge).
 Cleary, Edward F. (barge).
 Cleary, James L. (barge).
 Cleary, John (barge).
 Cleary, Joseph (barge).
 Cleary, Mary (barge).
 Cleary, Raymond W. (brg.).
 Cleary, Rose (barge).
 Cleary, Sarah (barge).
 Cleary, Thomas (barge).
 Cleary, Elizabeth B. (barge).
 Clemson, D. M. (st. s.).
 Cleveland, Grover (ga. s.).
 Cleveland, Grover (ga. s.).
 Chambers, Edward (ol. s.).
 Cleveland, President (st. s.).
 Click, Jr., Steve (st. s.).
 Cliff, Zebédee E. (sch.).
 Clifton, Ella (sch. y.).
 Clingerman, W. H. (st. w.).
 Clinton, DeWitt (ol. s.).
 Clinton, E. R. (barge).
 Clinton, City of (st. s.).
 Clinton, De Witt (st. s.).
 Clooney, John F. (ol. s.).
 Clise, J. W. (sch.).
 Close, Robert J. (st. s.).
 Cloud, Flying (ga. s.).
 Cloud, Silver (ga. s.).
 Cloud, White (ga. y.).
 Club, Bohemian (st. s.).
 Club Royale S. S. (barge).
 Clute, Warren W. (barge).
 Clyde, Falls of (barge).
 Clyde, Helen (ol. s.).
 Clyde, Marlon, (ga. s.).
 Clyde, The (scow).
 Clyde, Thomas (slp.).
 Clyde, William G. (st. w.).
 Clyde II, Helen (ol. s.).
 Clyde, William G. (st. s.).
 Coat, Blue (barge).
 Coats, Julia (ga. s.).
 Cobb, Governor (st. s.).
 Cobb, Jas. B. (st. s.).
 Cochran, Phebe (ga. s.).
 Codd, E. J. (st. s.).
 Coddington, Ross (st. s.).
 Coffey, John B. (brg.).
 Coffin, John D. (cnl. b.).
 Colbourn, M. A. (ga. s.).
 Cole, Admiral (st. s.).
 Cole, Ida (ga. s.).
 Cole, Robert W. (slp.).
 Cole, Thomas F. (st. s.).
 Coleman, R. B. (ga. s.).
 Coler, Bird S. (cnl. b.).
 Colle, F. W. (ga. s.).
 Colle, Ollie I (ga. s.).
 Colle, Wilhelmina (ga. s.).
 Collingswood, Miss (ga. s.).
 Collier, E. C. (slp.).
 Collier, Eddie (slp.).
 Collier, Katie (ga. s.).
 Collier, George W. (slp.).
 Collier, Gertie E. (slp.).
 Collier, Harry A. (st. s.).
 Collins, E. C. (st. s.).
 Collins, H. H. (ol. s.).
 Collins, Jeremiah (barge).
 Collins, Mildred (ga. s.).
 Collins, John B. (st. s.).

- Collister, John J. (barge).
 Colman, Mary (ga. s.).
 Colonna, Carl D. (st. s.).
 Colonna, Charles J. (st. s.).
 Colton, A. W. (st. s.).
 Colton, Col. R. Johnson (ga. s.).
 Columbus, O. (ga. s.).
 Colyer, C. Washington (ga. s.).
 Comber, King (ga. s.).
 Combes, Anna E. (st. s.).
 Combs, Clara (ga. s.).
 Comings, Annie (st. w.).
 Comrade, My (ga. s.).
 Conant, Henry W. (st. s.).
 Conary, Everett A. (slp.).
 Concetta, Maria (ga. s.).
 Condare, T. G. (ol. s.).
 Condor, Black (st. s.).
 Cone, J. L. (brg.).
 Confer, R. W. (ol. s.).
 Congdon, Wm. P. (st. s.).
 Conklin, C. S. (ga. s.).
 Conklin, J. W. (brg.).
 Conklin, Jr., T. (ga. s.).
 Connable, Frank L. (ga. s.).
 Connell, Captain (st. s.).
 Connell, Charles J. (st. s.).
 Connell, Frances M. (ol. s.).
 Connell, Jr., P. G. (ol. s.).
 Connolly, W. L. (st. s.).
 Conner, Sam (st. w.).
 Connors, W. J. (st. s.).
 Connors, Arthur (ol. s.).
 Conover, C. H. (st. s.).
 Conover, Zeph S. (ga. s.).
 Conrad, Marion L. (sch.).
 Conroy, C. V. (st. s.).
 Conroy, D. J. (st. s.).
 Conroy, G. J. (st. s.).
 Constance, Sue (ga. s.).
 Conway, E. S. (ga. s.).
 Conway, Eva (ol. s.).
 Conway, Carle C. (st. s.).
 Conway, H. H. (ol. s.).
 Conway, Harvey H. (sch.).
 Conway, T. J. (ol. s.).
 Conway, Francis (barge).
 Conway, George (barge).
 Conway, Betty I. (ol. s.).
 Conway, Elizabeth A. (barge).
 Conway, Ida B. (sch.).
 Conway, Jas. G. (st. s.).
 Conway, Ruth (ol. s.).
 Conway, Sarah C. (sch.).
 Cornelius, Adm E. (st. s.).
 Coody, Wm. (Ga. w.).
 Cook, Bob (scow).
 Cook, Cornelia (st. s.).
 Cook, Governor (ga. s.).
 Cook, Henry B. (brg.).
 Cook, Joe (st. w.).
 Cooke, Delos (st. s.).
 Cooke, George F. (barge).
 Cooley, George D. (st. s.).
 Cooldge, President (ol. s.).
 Cooldge, S. B. (st. s.).
 Cooney, Frank (barge).
 Cooney, Mary E. (sch.).
 Cooper, D. P. (barge).
 Cooper, J. H. (barge).
 Cooper, R. G. (st. s.).
 Cooper, Bella (ga. s.).
 Cooper, Anna S. (st. s.).
 Cooper, Lillian C. (ga. s.).
 Coots, Froman M. (ga. s.).
 Cora, Lady (ga. y.).
 Corbin, Henrietta (ga. s.).
 Corbin, Lidle F. (ga. s.).
 Cordill, Senator (st. w.).
 Corey, William E. (st. s.).
 Corknum, Lois H. (ga. s.).
 Corliss, George H. (sc. b.).
 Cornell, J. W. (ol. s.).
 Corwin, John B. (brg.).
 Costa, Contra (st. w.).
 Costa, Pedro (st. s.).
 Costello, Mary (cnl. b.).
 Coster, Valentine (st. s.).
 Coughlan, G. F. (st. s.).
 Coulbourn, Lena V. (ga. s.).
 Coulbourn, L. E. (sch.).
 Coulbourn, Carrie (ga. s.).
 Coulby, Harry (st. s.).
 Count, Island (ga. s.).
 Covey, A. B. (ga. s.).
 Covington, A. B. (st. s.).
 Covington, Ella (ga. s.).
 Covington, William T. (ga. s.).
 Cowan, William P. (st. s.).
 Cowen, John K. (st. s.).
 Cowie, John B. (st. s.).
 Cowles, Theodore E. (st. s.).
 Cox, Capt. (st. s.).
 Cox, Almira (ga. s.).
 Cox, Lloyd (ga. s.).
 Cox, Christie A. (ga. s.).
 Cox, Lizzie J. (sch.).
 Coy, Raymond, (brg.).
 Coyle, Dr. John G. (brg.).
 Coyne, Jos. F. (st. s.).
 Coyne, Thos. R. (ol. s.).
 Craemer, Fred (ol. s.).
 Craft, Florence M. (ga. s.).
 Craftsman, The (st. s.).
 Craig, Ailsa (ga. y.).
 Craig, John F. (ga. s.).
 Craig, Paddy (ga. s.).
 Craig, Sam (st. w.).
 Cramp, William (st. s.).
 Cramp, Charles H. (st. s.).
 Crampton, Joseph B. (barge).
 Crampton, James E. (brg.).
 Crane, Frank N. (st. s.).
 Crane, Louise O. (barge).
 Crane, Rhoda E. (ga. s.).
 Crapo, S. T. (st. s.).
 Craven, J. Lowery (barge).
 Crawford, Wm. (ga. s.).
 Crawford, George G. (st. s.).
 Crawford, William D. (st. s.).
 Crowley, Gene (st. s.).
 Creamer, T. R. (ga. s.).
 Cree, Bernice (ga. s.).
 Creef, Hattie (ga. s.).
 Craef, Herbert A. (ga. s.).
 Creighton, Edith (slp.).
 Creighton, Vernon J. (ga. s.).
 Cresap, J. A. (ga. w.).
 Cressy, Dustin G. (sch.).
 Cresswell, R. J. (ga. s.).
 Crest, Blue (barge).
 Crew, Edna V. (st. s.).
 Cribby, Grace M. (ga. s.).
 Cripps, Ella F. (sch.).
 Crissey, Dr. G. W. (cnl. b.).
 Crockett, O. W. (slp.).
 Crockett, F. D. (ga. s.).
 Crockett, Clarence (slp.).
 Crockett, Mina (ga. s.).
 Crockett, Nellie (ga. s.).
 Croft, C. O. (scow).
 Croft, Harry W. (st. s.).
 Crooker, W. J. (ol. s.).
 Crosby, E. G. (st. s.).
 Crosby, S. L. (st. s.).
 Crosby, W. J. (st. s.).
 Crosby, Frank T. (st. s.).
 Cross, Golden (st. s.).
 Cross, Holy (ol. s.).
 Cross, Lorraine (st. s.).
 Crossman, Archey (st. s.).
 Crosswell, J. A. (sch.).
 Crosswell, Edna G. (slp.).
 Crosswell, Ira T. (sch.).
 Crosswell, Mary F. (slp.).
 Crosswell, Mattie (sl. p.).
 Crosswell, Omar J. (slp.).
 Crosswell, Wm. W. (ga. s.).
 Crosswell, W. W. (ga. s.).
 Crowell, Peter H. (st. s.).
 Crowley, P. E. (st. s.).
 Crown, Sol. R. (st. s.).
 Crown, Red (ga. s.).
 Crowat, Edwin E. (ol. s.).
 Crystal, Lake (barge).
 Cub, Sea (ga. y.).
 Cudahy, John (st. s.).
 Cudahy, Joseph (st. s.).
 Cudahy, Luis J. (brg.).
 Cullison, Eva S. (sch.).
 Cummings, J. A. (ol. s.).
 Cummings, Mary (brg.).
 Cummins, Albert D. (sch.).
 Cummins, Marie F. (sch.).
 Cuneo, G. W. (ga. w.).
 Cunningham, Frank A. (st. s.).
 Cunningham, sr., Thomas (st. s.).
 Curry, J. P. (barge).
 Curtis, E. U. (ga. s.).
 Curtis, George (st. s.).
 Curtis, Joe (st. w.).
 Curtis, Mary F. (ga. s.).
 Cushing, John F. (ol. s.).
 Custler, William (slp.).
 Cutler, Gilbert (barge).
 Cuttrel, Geo. F. (st. s.).
 Cynthia, Jane (ga. s.).
 Dady, O. (ga. s.).
 Da Gama, Vasco (ol. s.).
 Da Gama, Vasco (ga. s.).
 Daggert, Willard (ga. s.).
 Dahama, La. (ga. y.).
 Dahike, H. (st. s.).
 Dalley, Elmer S. (ol. s.).
 Dalley, Gertrude L. (brg.).
 Dale, Virginia (st. s.).
 Dalles, The (ga. s.).
 Dalton, Gloria (ol. y.).
 Dalton, Henry G. (st. s.).
 Dalton, J. J. (brg.).
 Daly, P. B. (cnl. b.).
 Daly, Edward M. (ga. s.).
 Daizell, G. H. (st. s.).
 Daizell, W. F. (st. s.).
 Daizell, Edward T. (st. s.).
 Daizell, Fred B. (st. s.).
 Daizell, Jr., Fred B. (st. s.).
 Daizell, Grace A. (st. s.).
 D'Ambrosio, Joe (ga. s.).
 Dan II, Capt. (ga. s.).
 Dana, American (barge).
 Dandy, Jim (ga. s.).
 Dandy, Little (ga. w.).
 Danes, A. S. (ga. s.).
 Daniel, Vernon (slp.).
 Daniele, Vincenzo (ol. s.).
 Daniels, E. R. (ga. s.).
 Daniels, Maggie (ga. s.).
 Dansant, Ramona (barge).
 Dantzier, Eran (ol. s.).
 Danziger, J. M. (st. s.).
 Dar, Ling (ol. y.).
 Dare, Jennie (ga. s.).
 Dare, Virginia (ga. s.).
 Dare, Virginia (ga. y.).
 Dark, Samuel J. (st. s.).
 Darling, Baby (ol. s.).
 Darlington, Kate (sch.).
 Darrow, John C. (brg.).
 Date, May (ga. s.).
 Daugherty, R. H. (sch.).
 Daugherty, Kirk (ga. s.).
 Daugherty, Fannie L. (sch.).
 Dave, Uncle (ol. s.).
 Davenport, J. V. (ol. s.).
 Davenport, Julia V. (ga. s.).
 David, Henry (ga. y.).
 David, J. M. (st. s.).
 Davidson, James (barge).
 Davidson, James (st. s.).
 Davidson, James E. (st. s.).
 Davidson, John W. (barge).
 Davidson, Louis R. (st. s.).
 Davidson, William H. (ga. s.).
 Davin, John V. (cnl. b.).
 Davin, Matthew B. (brg.).
 Davis, H. J. (ga. s.).
 Davis, J. P. (st. w.).
 Davis, M. M. (sch.).
 Davis, Catherine (ga. s.).
 Davis, Catherine (st. w.).
 Davis, Dwight F. (st. s.).
 Davis, Harry (st. s.).
 Davis, Julia (ga. s.).
 Davis, Maggie (ga. s.).
 Davis, Maurice G. (ga. s.).
 Davis, Ulster (st. s.).
 Davis, W. L. (ga. s.).
 Davis, Winnie (ga. s.).
 Davis, Winnie (ga. s.).
 Davis, Joseph H. (st. s.).
 Davis, M. Mitchell (st. s.).
 Davis, Maggie E. (ga. s.).
 Davis, Norman H. (drg.).
 Davis, Robert W. (barge).
 Davis, William O. (ga. s.).
 Davis, Edith (ga. s.).
 Davison, E. K. (st. w.).
 Davison, E. K. (st. w.).
 Davison, J. K. (st. w.).
 Davison, Calvin T. (barge).
 Davock, William B. (st. s.).
 Dawes, Henry M. (st. s.).
 Dawn, Gray (sl. y.).
 Dawn, Gray (ga. s.).
 Dawn II, Gray (ga. s.).
 Dawn, Sea (ga. s.).
 Day, Admiral (st. s.).
 Day, Charles A. (ga. s.).
 Day, Daisy (ga. s.).
 Days, Balmi (ga. s.).
 Days, Happy (ga. s.).
 Dayton, L. J. (ga. s.).
 Dayton, Lillie B. (ga. s.).
 Deal, New (ga. s.).
 Deale, Miss. (ga. s.).
 Dealy, John E. (st. s.).
 Dean, Corinne (ol. s.).
 Dean, Frank (st. s.).
 Dean, Lillie (ga. s.).
 Dean, Bertha M. (slp.).
 Dean, Caryl (ol. s.).
 Dean, Mary J. (ga. s.).
 Dean, Mattie F. (sch.).
 Dean, Virgie G. (sch.).
 DeBaun, Harvey (barge).
 Deok, Irene (ga. s.).
 Decker, Ruth (sch.).
 Decker, Sylvester (ga. s.).
 Decker, Freddie W. (ga. s.).
 Decker, Jennie F. (ga. s.).
 De Costa, Gertrude (ga. s.).
 De Costa, Mary (ga. s.).
 Dee, Billie (ga. s.).
 Dee II Dee (ga. s.).
 Dee, Kay (ga. y.).
 Dee, Patrick A. (cnl. b.).
 Deegan, Thomas J. (cnl. b.).
 Deering, Harry G. (sch.).
 Deery, H. A. (ga. s.).
 DeGarmo, R. M. (ga. s.).
 DeGolia, Edwin B. (st. s.).
 Del, Ida (ga. s.).
 Del' Lume, Maria S. S. (ol. s.).
 Delacruz, Julia (sch.).
 Delan, S. J. (sch.).
 Delaware, State of (st. s.).
 Dell, Hazel (st. s.).
 Del Mar, Ols (slp.).
 Delpit, Cecile (sch.).
 Del Rio, Rey (st. s.).
 Del Sur, Cruz (ga. y.).
 Demarest, Irving (brg.).
 Dempsey, E. C. (st. s.).
 Denby, Edwin (st. s.).
 Dendel, E. H. (st. s.).
 Denchy, Frances C. (ol. s.).
 Denham, J. P. (ga. s.).
 Denhard, August A. (st. s.).
 Dennis, William (ga. s.).
 Dennis, John M. (ol. s.).
 Dennon, R. S. (brg.).
 Denny, Samuel M. (ga. s.).
 Denton, Grace M. (ga. s.).
 D'Eon, Mary E. (ol. s.).
 Depew, C. M. (st. s.).
 Depew, Chauncey M. (st. s.).
 De Pombal, Marques (ga. s.).
 Depreshun, Malden (ga. y.).
 Derby, M. J. (barge).
 Derby, M. J. (ol. s.).
 Derby, John (barge).
 Derby, Joseph (barge).
 Derby, Jennie L. (barge).
 Derrick Boat, Parkersburg (barge).
 Derrick Boat, Pittsburgh (barge).

- Derrick Boat, Wheeling (barge).
 De Ronde, Marie (barge).
 Desmond, C. W. (st. s.).
 Desmond, John (st. s.).
 Despatch, Virginia (st. s.).
 Desporte, Evelyn (ga. s.).
 Desrosiers, Arthur (brg.).
 Destin, Rosalie (ga. s.).
 Dever, Wm. E. (ga. s.).
 Devil, Red (ga. s.).
 Dewey, Admiral (st. s.).
 Dewey, John M. (ga. s.).
 Dexter, Lake (ol. s.).
 Diamond, Black (ga. s.).
 Diamond, Blue (barge).
 Diok, Emma (ga. s.).
 Dick, Moby (ga. s.).
 Dick, Moby (ga. y.).
 Dick II, Moby (ga. y.).
 Dickerson, E. S. (ga. s.).
 Dickey, William J. (st. s.).
 Dickinson, Paul W. (st. s.).
 Dickinson, William (ol. s.).
 Dickson, E. P. (ga. s.).
 Dickson, William B. (st. s.).
 Diebold, Mary H. (sch.).
 Dierssen, F. (ga. s.).
 Diggs, Frank R. (barge).
 Diggs, Richard H. (barg).
 Dillman, Kennett (ol. w.).
 Dillon, Clara A. (barge).
 Dillon, Jennie (ol. s.).
 Dillon, Kenneth (cnl. b.).
 Dillon, Lou (ga. s.).
 Dillon, Mary E. (barge).
 Dinkey, Alva C. (st. s.).
 Disston, Henry (sch.).
 Dittmar, W. D. (barge).
 Diva, Costa (ga. s.).
 Dixon, J. R. (sch.).
 Dixon, J. R. (ga. s.).
 Dixon, M. O. (ga. s.).
 Dixon, George D. (st. s.).
 Dize, John W. (ga. s.).
 d'lene, Coeur (ga. s.).
 Doane, Clara H. (st. s.).
 Doane, Nathaniel P. (st. s.).
 Doby, Peg N. (ga. y.).
 Doctor, The (ga. s.).
 Dodd, S. C. T. (st. s.).
 Dadds, Mollie (barge).
 Dog, Bull (drg.).
 Dog, Sea (ga. s.).
 Doheny, Edward L. (st. s.).
 Doheny, Larry (st. s.).
 Doheny, Pat (st. s.).
 Doherty, P. H. (barge).
 Doherty, Mary (barge).
 Dohrn, Anton (ga. y.).
 Doll III, Sea (ga. y.).
 Dollar, Diana (st. s.).
 Dollar, Margaret (st. s.).
 Dollar, Melville (st. s.).
 Dollar, Stanley (st. s.).
 Dollar, Stuart (st. s.).
 Dolliver, O. A. (ga. y.).
 Dolores, Maria (ga. y.).
 Dolores, Ruth (ga. s.).
 Dominion, Old (brg.).
 Don, Sue (sch.).
 Donald, Louis (ga. s.).
 Donaldson, Geo. S. (st. s.).
 Donaldson, John A. (st. s.).
 Donehue, George C. (cnl. b.).
 Donnell, J. C. (st. s.).
 Donnelly, Charles (st. s.).
 Donner, William H. (st. s.).
 Donoghue, Charles (st. s.).
 Donohue, John T. (st. s.).
 Donovan, Katherine (st. s.).
 Donovan, Wm. (ga. s.).
 Donovan, John E. (barge).
 Dooley, Mr. (scow).
 Dootin, John (brg.).
 Doone, Bonnie (ga. s.).
 Doone, Bonnie (ol. y.).
 Doone, Lorna (ga. y.).
 Dora, Margaret (ga. s.).
 Doran, William E. (st. s.).
 Dore, Jane (ga. y.).
 Dornbos, H. J. (st. s.).
 Doron, Louis O. (ga. s.).
 Dorothy, Young (ga. s.).
 Dot, Lil (ga. s.).
 Doty, Fred D. (ga. w.).
 Dougherty, James (barge).
 Dougherty, James (st. s.).
 Doughty, Alice M. (ga. s.).
 Doughty, Alice M. II (ol. s.).
 Douglas, J. (ga. s.).
 Douglas, J. F. (st. w.).
 Douglas, R. B. (st. s.).
 Douglas, Gov. (ol. s.).
 Douglas, Rebecca R. (sch.).
 Douty, F. A. (st. s.).
 Doville, R. E. (st. s.).
 Dover, Miss (ga. s.).
 Dow, Ethyl (ga. s.).
 Dow, Ida S. (sch.).
 Dowd Engine 47, John P. (st. s.).
 Downs, Jere A. (st. s.).
 Doxsee, J. H. (ga. s.).
 Dozier, Jim (ga. s.).
 Drackett, John R. (st. c.).
 Drake, L. J. (st. s.).
 Drannek, O. W. (ga. s.).
 Draper, Mary (ga. s.).
 Drayton, Joseph W. (barge).
 Dream, Day II (ga. y.).
 Dream, Pipe (ga. w.).
 Dream, Sea (ga. s.).
 Dredge, Marietta (dredge).
 Dredge, Parkersburg (dredge).
 Dresser, Paul (barge).
 Drew, Captain (st. s.).
 Drew, Helen P. (st. s.).
 Drewler, H. O. (ol. s.).
 Drewler, J. D. (ol. s.).
 Driggs, Edmund (ga. s.).
 Drum, Captain (ol. s.).
 Drum, Frank G. (st. s.).
 Dryden, Ethelwyn (slp.).
 Dryden, Susie (slp.).
 Dryden, Edith M. (ga. s.).
 Dryden, Wm. G. (ol. s.).
 Duane, James (st. s.).
 DuBois, R. B. (barge).
 DuBois, Frances S. (ga. s.).
 Duchess, The (ga. y.).
 Duck, Billy (ga. s.).
 Duck, Black (ga. y.).
 Duck, Sea (ga. y.).
 Duck, Wild (ga. y.).
 Duff, John (st. s.).
 Duff, Patsy (ga. y.).
 Duffy, Edward M. (barge).
 Dumaresq, Clarence E. F. (cnl. b.).
 Dunbar, J. S. (ga. p.).
 Duncan, W. B. (st. p.).
 Duncan, Commodore (ga. w.).
 Duncan, George T. (sch.).
 Dunham, George (barge).
 Dunlap, Charles E. (st. s.).
 Dunn, jr., John (st. s.).
 Dunnock, Clara (slp.).
 Dunphy, Joan (ol. s.).
 du Pont, Lammot (st. s.).
 Durand, Paul E. (ga. s.).
 Durgain, Joanna (sch.).
 Durm, Sophie A. (ga. s.).
 Durocher, T. L. (st. s.).
 Dursten, J. F. (st. s.).
 Dustin, Bessie (sch.).
 Dutch, R. W. (st. s.).
 Dutchman, Flying (ga. s.).
 Dutard, Fanny (brg.).
 Dutra, Jessie (ga. s.).
 Eagle, American (st. s.).
 Eagle, Black (ol. y.).
 Eagle, Blue (ga. s.).
 Eagle, Flying (ga. s.).
 Eagle, Golden (st. w.).
 Eagle, Gray (ga. s.).
 Eagle, Gray (st. s.).
 Eagle, Grey (st. w.).
 Eagle, Grey (ga. w.).
 Eagle, Idle (ga. s.).
 Eagle, Lone (ol. s.).
 Eagle, Lone (ga. y.).
 Eagle, Lone (ga. s.).
 Eagle, Ocean (ga. s.).
 Eagle, Red (brg.).
 Eagle, Sea (ga. s.).
 Eagle, White (ga. s.).
 Eames, W. Scott (scow).
 Earl, Thelma (ga. s.).
 Earl, Wm. S. (st. s.).
 Earles, Betty (ga. s.).
 Easter, Nor (ga. y.).
 Eaton, Helen (ga. s.).
 Eaton, Phillips (st. s.).
 Ebanco, Cerro (st. s.).
 Eccles, jr., Samuel (st. s.).
 Eddie, Little (ol. w.).
 Edenborn, Sarah (st. p.).
 Edenborn, Wm. (st. w.).
 Edenborn, William (st. s.).
 Edie, Aunt (ga. s.).
 Edison, Young (ol. s.).
 Edmonds, Olty of (ga. s.).
 Edmund, Andros (barge).
 Edna, Regina (ga. s.).
 Edward, George (st. s.).
 Edward, James (ga. s.).
 Edwards, E. W. (st. s.).
 Edwards, M. L. (ol. s.).
 Edwards, Annie E. (ol. s.).
 Edwards, Doswell S. (ol. s.).
 Edwards, Elizabeth (ga. s.).
 Edwards, Herbert N. (st. s.).
 Edwards, Madison (ga. s.).
 Edwards, Mary A. (ga. s.).
 Edwards, Wilbert A. (st. s.).
 Edwards, E. Warren (ga. s.).
 Eerlito, Helen (ga. s.).
 Egan, Eliza (barge).
 Egan, jr., Frank (barge).
 Egan, Jack (barge).
 Egan, James (st. s.).
 Egan, Juliette (barge).
 Egan, Betty E. (barge).
 Egan, John T. (cnl. b.).
 Egerton, Wm. A. (ga. s.).
 Eileen, Maude (ga. y.).
 Eileen, Mary (ga. y.).
 Eileen-Muriel (ga. s.).
 Elder, Geo. W. (barge).
 Eldert, Sarah (ga. s.).
 Eldridge, Lady (ga. s.).
 Eleanor, Lady (slp.).
 Eleanor, Mary (ga. s.).
 Elise, Janet (ga. s.).
 Elizabeth, Miss (ga. y.).
 Ell II, Pris (ga. y.).
 Ellen, Dorothy (ga. s.).
 Ellen, Hattie (slp.).
 Ellen, Mary (ol. s.).
 Elliott, M. F. (st. s.).
 Elliott, Thos. H. (st. s.).
 Ellis, P. N. (st. s.).
 Ellis, Sadie E. (ga. s.).
 Elmer, O. and H. (ga. s.).
 Eloise II, Nancy (ga. y.).
 Ellwood, Isaac L. (st. s.).
 Else, Gyda (ga. s.).
 Elsey, R. N. (ga. s.).
 Elsey, Warren (st. w.).
 Elsie, Reba (ga. s.).
 Elzey, jr., George W. (sch.).
 Elwell, Ora (st. w.).
 Elwood, Annie (slp.).
 Emanuel, Victor III (ga. s.).
 Emery, Dean (st. s.).
 Emille, Margaret (ga. y.).
 Emily, Little (scow).
 Emma, Carrie (ga. s.).
 Emma, Hilda (ga. s.).
 Emma, Lady (ga. s.).
 Emma, Mary (slp.).
 Emmanuele III, Vittorio (st. s.).
 Emperor, Island (ga. s.).
 Empire, Cities Service (st. s.).
 Empire, Redwood (el. s.).
 Empress, Island (ga. s.).
 Ena, John (shp.).
 Endicott, Henry, (brg.).
 Engel, William (st. s.).
 Engelson, J. Albert (barge).
 Engineer, Steel (st. s.).
 England, New (ol. s.).
 English, John (st. p.).
 English, E. G. (st. w.).
 English, Elvina (ga. s.).
 Enos, Emilla (sch.).
 Envelope, P. D. Q. (ga. y.).
 Eppinger, H. (ga. s.).
 Era, New (ga. y.).
 Erickson, Alexander II. (st. s.).
 Errickson, Florence (ga. s.).
 Eschler, G. (ga. s.).
 Estelle, N. (ga. s.).
 Estelle, Dora (ga. s.).
 Estelle, Iona (ga. s.).
 Estelle, Margie (ga. s.).
 Estelle, Virginia (ol. s.).
 Estelle, Winnie (ga. s.).
 Estero, The (ga. s.).
 Esther, Anna (ga. s.).
 Esther, Queen (ga. s.).
 Ethel, Mary (ga. s.).
 Eudora, Ella (sch.).
 Euphane, Helen (st. s.).
 Evans, E. P. (ga. s.).
 Evans, Admiral (st. s.).
 Evans, Charles A. (ol. s.).
 Evans, Mount (st. s.).
 Evans, Isaac H. (ga. s.).
 Evans, Laura M. (slp.).
 Evans, Pearl D. (ga. s.).
 Eve, Anna (sch.).
 Evelyn, Lady (ga. y.).
 Evelyn, Lady (slp.).
 Evelyn, Lucy (sch.).
 Everett, Miss (ga. s.).
 Ewig, H. (st. s.).
 Ewig, Harry T. (st. s.).
 Ewing, Katherine (ga. s.).
 Ewing, Willie (ol. s.).
 Exporter, Steel (st. s.).
 Express, Virginia (st. s.).
 Eye, Pop (ol. s.).
 Fae, Donna (ga. y.).
 Fae, Edna (ol. s.).
 Faagan, G. A. (ol. s.).
 Fair, Lady (ga. s.).
 Fairbairn, Sir Wm. (st. s.).
 Falcon, Black (st. s.).
 Falcon, Sewell (cnl. b.).
 Falkland, Star of (shp.).
 Fallon, Arthur R. (barge).
 Fallon, Mary T. (ga. s.).
 Falls, Kettle (ga. w.).
 Falls, Sioux (st. s.).
 Faraco, Frank (brg.).
 Fargo, Lake (barge).
 Farm, Dixie (ga. s.).
 Farnum, Harry (st. s.).
 Farr, Merton E. (st. s.).
 Farragut, Admiral (st. s.).
 Farrell, James A. (st. s.).
 Farrell, J. Fletcher (st. s.).
 Farrington, Edward F. (el. s.).
 Fass, Isaac (ga. s.).
 Fass, Marcus (ga. s.).
 Fats, Two (st. s.).
 Fauci, Charles M. II (ga. s.).
 Fauci, Charles M. III (ga. s.).
 Fauci, Gertrude M. (ol. s.).
 Faulkner, C. L. (ga. s.).
 Faulkner, Emma A. (sch.).
 Faulkner, Joseph S. (sch.).
 Faunce, Mary S. (ga. s.).
 Faust, Tony (ga. s.).
 Fay, John (st. s.).
 Fay, Ruth (ga. s.).
 Fay, Shadow (ga. y.).
 Fay, W. (brg.).
 Faygela, My (ga. y.).
 Feahney, Chas. (ga. s.).
 Feather, Red II (ga. y.).
 Feddeman, C. W. (ga. s.).
 Feeley, Ellen M. (barge).
 Feeley, William P. (st. s.).
 Feeney, Katie (brg.).

- Feeney, Thomas J. (brg.).
 Felber, Louis (ga. s.).
 Fella, Stout (ga. s.).
 Fellow, Odd (ga. s.).
 Fenn, John (ga. s.).
 Fennimore, J. W. (ga. s.).
 Ferber, H. B. (brg.).
 Ferbert, A. H. (st. s.).
 Fernanda, Maria (ga. s.).
 Fernandina, Queen of (ol. s.).
 Ferrett, John W. (st. s.).
 Ferris, Andrew (barge).
 Ferry, Allen's (barge).
 Ferry, Ashport (brg.).
 Ferry, Bennetts (barge).
 Ferry, Brewster (ga. p.).
 Ferry, Calico Rock (barge).
 Ferry, Cartney (barge).
 Ferry, Caruthersville (barge).
 Ferry, Golden Eagle (ga. w.).
 Ferry, Hamburg (barge).
 Ferry, James (brg.).
 Ferry, Letart (barge).
 Ferry, Maggie (barge).
 Ferry, Martins Springs (barge).
 Ferry, Newport (brg.).
 Ferry, Orlando (ga. s.).
 Ferry, Neebish (ol. s.).
 Ferry No. 2, Hamburg (barge).
 Ferry, Prestons (barge).
 Ferry, Saltillo (barge).
 Ferry No. 2, Watson & Hinkle (barge).
 Feuerstein, Louis (ga. s.).
 Fever, Sea (ga. s.).
 Fields, Frances V. (barge).
 Fields, John O. (barge).
 Filbert, William J. (st. s.).
 Fillmore, Clarence J. (sch.).
 Finch, S. H. (ga. s.).
 Findlay, Harry L. (st. s.).
 Fink, George R. (st. s.).
 Finland, Star of (bk.).
 Finlayson, Frank R. (barge).
 Finnican, Thomas M. (cml. b.).
 Finucane, T. R. (scow).
 First, Dirigo (ga. s.).
 Fish, Flying (ga. y.).
 Fish, King (ga. s.).
 Fish, Lady (ga. y.).
 Fish, Lady (ga. s.).
 Fish, Shell (ol. s.).
 Fish, Sword (ga. s.).
 Fisher, Alaska (ga. s.).
 Fisher, Bud (ga. s.).
 Fisher, King (ga. s.).
 Fisher, Pearl (ga. s.).
 Fisher, Sport (ol. s.).
 Fisher, Wm. (ga. s.).
 Fisherman, Lone (ga. s.).
 Fisk, Nelson W. (sch.).
 Fiske, Admiral (st. s.).
 Fitch, Wm. F. (st. s.).
 Fitz-Gerland, F. P. (barge).
 Fitzgerald, W. E. (st. s.).
 Fitz-Gerald, Nancy (Ga. s.).
 Fitzgerald, Richard (st. s.).
 Fitzgerald, William J. (barge).
 Fitzsimmons, J. C. (st. s.).
 Fix, Clarence (st. s.).
 Flagler, H. M. (st. s.).
 Flagler, Henry M. (st. s.).
 Flaherty, Lieut. (st. s.).
 Flannery, Thomas (ol. s.).
 Flannery, Annie E. (st. s.).
 Flannery, Ella M. (brg.).
 Flannery, Ida M. (barge).
 Flannery, John J. (brg.).
 Flannery, Joseph J. (barge).
 Flannery, Margaret A. (barge).
 Flannery, Mary F. (barge).
 Flash, White (ol. s.).
 Flavell, Mattie P. (ga. s.).
 Fleet, Samuel (ga. s.).
 Fleetwood, Julian J. (st. s.).
 Fleischman, Julius (st. w.).
 Fletcher, I. D. (sc. b.).
 Fletcher, Theo. (ga. s.).
 Fletcher, Spencer D. (ga. s.).
 Fleming, David P. (ga. s.).
 Fleming, Nelson T. (barge).
 Fling, Arthur R. (ga. s.).
 Flint, W. B. (bk.).
 Floe, Hans (scow).
 Florence, Anna (ga. s.).
 Florence, Annie (ga. s.).
 Florence, Wilma A. (slp.).
 Floridian, Miss (ga. s.).
 Floring, W. M. (barge).
 Flower, Blue (barge).
 Flower, Little (ol. s.).
 Flower, May (ol. s.).
 Fly, Dragon (ga. s.).
 Fly, Shoo (ga. s.).
 Flyer, Wilamette (ga. s.).
 Foam, Sea (ga. s.).
 Foe, De (ga. y.).
 Folber, H. C. (st. s.).
 Follette, Nellie (ga. s.).
 Follette, Nellie (ol. s.).
 Follette, James N. (st. s.).
 Fooks, Harry K. (st. s.).
 Foote, Edward B. (barge).
 Foote, Emily A. (ga. s.).
 Ford, B. S. (ol. s.).
 Ford, Benson (ga. s.).
 Ford, Edsel (ga. y.).
 Ford II, Henry (ga. s.).
 Ford, Sarah (sch.).
 Ford, Emory L. (st. s.).
 Ford, Ruby G. (slp.).
 Ford, A. Lincoln (ga. s.).
 Fordham, Grace (ga. s.).
 Forester, Donna (slp.).
 Forge, Valley (st. s.).
 Forman, W. A. (st. s.).
 Forsyth, John (sc. b.).
 Forsythe, L. and R. (ga. s.).
 Fort Pierce, The Greater (ol. s.).
 Fort Worth, City of (st. s.).
 Foss, Andrew (ol. s.).
 Foss, Arthur (ol. s.).
 Foss, Draw (ol. s.).
 Foss, Henrietta (ol. s.).
 Foss, Hugh H. (brg.).
 Foss, Iver, (ol. s.).
 Foss, Justine (ol. s.).
 Foss, Lorna (ol. s.).
 Foss, Martha (ga. s.).
 Foss, Mary B. (brg.).
 Foss, Thea (ga. y.).
 Foss, Theodore (ol. s.).
 Foss, William D. (ga. y.).
 Foes, Wilson P. (st. s.).
 Foster, C. H. (ga. s.).
 Foster, Edward (ol. s.).
 Foster, R. J. (st. s.).
 Foster, Alice (cml. b.).
 Foster, David (barge).
 Foster, Dorothy (ga. s.).
 Foster, Earl F. (barge).
 Foster, Eva (ga. s.).
 Foster, Helen (brg.).
 Foster, Josephine (sch.).
 Foster, Mamie (sch.).
 Foster, Marie (sch.).
 Foster, Mary (sch.).
 Foster, Richard J. (barge).
 Fountain, Clara (ga. s.).
 Fountain, Clementine (ol. s.).
 Fountain, Curtis (ol. s.).
 Fountain, Roy (ga. s.).
 Fowler, E. W. (ga. s.).
 Fowler, Helen (barge).
 Fowler, Jane (brg.).
 Fowler, Frank (st. w.).
 Fowler, Mac (sch.).
 Fowler, Margaret E. (sch.).
 Fox, Charles A. (st. s.).
 Fox, Old (ga. s.).
 Fox, William G. (st. s.).
 Frakes, E. (ol. s.).
 France, Star of (barge).
 Frances, Emma (ga. s.).
 Frances, Henrietta (ga. s.).
 Frances, Julia (ga. w.).
 Frances, Mary (ga. s.).
 Frances, Mary (ga. y.).
 Frances, Mary (st. w.).
 Frances, Minnie (ga. s.).
 Frances, Myra (st. s.).
 Frances, Sarah H. (ga. s.).
 Frances, Thelma (ga. s.).
 Francis, A. (sch.).
 Francis, Dorothy (ga. s.).
 Francis, Edward (ga. s.).
 Francis, Eleanor (ga. y.).
 Francis, John (ga. s.).
 Francis, Sadie (slp.).
 Frank, Charles (ol. s.).
 Franklin, Ben (st. w.).
 Franklin, Benjamin (st. s.).
 Frantz, Joseph H. (st. s.).
 Frasch, Herman (st. s.).
 Freeburn, Charles A. (barge).
 Freeman, Daisy (st. s.).
 Freeman, Thomas M. (sch.).
 French, J. W. (st. s.).
 French, Lewis R. (ga. s.).
 French, Orvid F. (ga. s.).
 French, Peter W. (st. s.).
 French, W. H. (sch.).
 Frick, Henry O. (st. s.).
 Fries, Amos A. (ol. s.).
 Fritz, John (sch.).
 Froelich, Elizabeth M. (st. s.).
 Frome, Anna M. (ga. s.).
 Frost, Jack (st. s.).
 Frumet, Lake, (barge).
 Fry, W. M. (st. s.).
 Frye, Mabel A. (sch.).
 Fucik, E. James (st. s.).
 Fuller, M. B. (st. s.).
 Fuller, Mortimer B. (barge).
 Fuller, Ransom B. (st. p.).
 Fuller, Samuel L. (st. s.).
 Fuller, Willford W. (ga. s.).
 Fulton, Robert (ga. s.).
 Fulton, Robert (st. p.).
 Fulton, Robert (st. s.).
 Furst, Frank A. (st. s.).
 Gadaby, Daisy (st. s.).
 Gaffney, James E. (barge).
 Gaggerty, Harry (barge).
 Gagnon, J. S., (st. s.).
 Gaines, Fort (brg.).
 Gal, Happy (ga. s.).
 Gale, March (ga. s.).
 Gallagher, Michael (st. s.).
 Gallagher, Charles T. (st. s.).
 Gallagher, Frank J. (barge).
 Galloway, Charles W. (st. p.).
 Gallup, N. S. (ga. s.).
 Gander, Black (ga. y.).
 Gannett, Sea (ga. s.).
 Gar, By (ga. y.).
 Garden, Moonlight (barge).
 Gardiner, William S. (brg.).
 Gardiner, O. R. (barge).
 Gardner, Anne (ga. s.).
 Garfield, President (st. s.).
 Garner, Mary B. (st. s.).
 Garrett, O. P. (ga. s.).
 Garrett, Frances B. (ga. s.).
 Garrison, Virgie (ga. s.).
 Garrison, Eddie H. (st. s.).
 Garrison, Grace B. (ga. s.).
 Gary, Elbert H. (st. s.).
 Gaskill, Edwin (ga. s.).
 Gaskill, Rose M. (ga. s.).
 Gaskins, Roy (ga. s.).
 Gaspar, Elvira (ol. s.).
 Gates, Artemus (st. w.).
 Gates, John W. (st. s.).
 Gault, J. A. (ga. s.).
 Gaynor, Mayor (st. s.).
 Gaynor, William J. (st. s.).
 Geary, Dorothea M. (ga. s.).
 Gee, Gee (ga. y.).
 Geer, Nellie (ga. w.).
 Gehn, John (ga. s.).
 Gehn, John (st. s.).
 Gene, Virginia (ga. y.).
 Genova, Stella Di (ol. s.).
 Gent, R. T. (brg.).
 George, Grace (ga. s.).
 Gertrude, Ann (slp.).
 Getchell, George E. (st. s.).
 Getter, Go (ga. s.).
 Gibb, David (st. s.).
 Gifford, George H. (barge).
 Gifford, James M. (st. s.).
 Gilbert, J. N. (st. s.).
 Gilchrist, T. J. (brg.).
 Giles, Emma (st. p.).
 Gilland, D. L. (ol. w.).
 Gillen, Henry (st. s.).
 Gillen, Edward E. (st. s.).
 Gilliken, J. J. (ga. s.).
 Glolen Co., No. 24, Edward E. (barge).
 Gillett, Jr., James N. (ga. s.).
 Gillies, Blanche (ga. s.).
 Gilligan, H. F. (barge).
 Gilligan, Marie F. (barge).
 Gillis, A. (ga. s.).
 Girl, American (ol. s.).
 Girl, Champion (ga. s.).
 Girl, Dream (ga. y.).
 Girl, Indian (ga. s.).
 Girl, Greek (ga. s.).
 Girl, Liberty (ga. s.).
 Girl, Reading (ga. s.).
 Girl, Sea (ga. y.).
 Girl, Yankee II (ga. y.).
 Girlie, Anna M. (ga. s.).
 Girls, Kenny (barge).
 Girls, Turecimo (ol. s.).
 Giuseppe, Maria (ga. s.).
 Glades, Queen of the (ga. s.).
 Glen, Hazel (ga. s.).
 Glen, John (st. s.).
 Glenn, G. W. (sch.).
 Glennan, E. (ga. s.).
 Glo, Liberty (st. s.).
 Glode, Joseph (cml. b.).
 Glory, Old (ga. y.).
 Glory, Old (ol. s.).
 Glory, Old II (ga. y.).
 Gloucester, City of (st. s.).
 Glow, Golden (ga. s.).
 Godon, Peter (cml. b.).
 Goff, Oliver P. (sch.).
 Golden, W. A. (barge).
 Golding, Edwin (scow).
 Goldman, L. (ol. s.).
 Goldsborough, T. Alan (ga. s.).
 Goldsmith, Frank J. (barge).
 Goldstrom, David (ga. s.).
 Gonzales, S. (ga. s.).
 Goode, R. H. (st. s.).
 Good, James W. (st. w.).
 Goodfellow, Robin (st. s.).
 Goodsell, Anna G. (ga. s.).
 Goodsell, Dean (ol. s.).
 Goodyear, Frank H. (st. s.).
 Google, Barney II (ol. s.).
 Goose, Blue (ga. y.).
 Goose, Galloping (ga. y.).
 Goose, Grey (ga. y.).
 Goose, Grey (ga. s.).
 Gordon, F. W. (ga. s.).
 Gordon, Amos K. (st. w.).
 Gordon Oscar (ga. s.).
 Gordon, Robert (st. w.).
 Gordon, Ruth (brg.).
 Gorgas, General W. C. (st. s.).
 Gorman, J. E. (st. s.).
 Gorstell, A. F. (barge).
 Goss, Blanche Viola (ga. s.).
 Gottrell, Geo. F. (st. s.).
 Goudy, Mildred (ga. s.).
 Goulart, Evelina M. (ol. s.).
 Goulart, Laura (ol. s.).
 Goulart, Mary P. (ga. s.).
 Goulter, Harvey D. (st. s.).
 Gove, Admiral (st. s.).
 Go, Wana (ga. s.).
 Gown, Blue (barge).
 Grace, E. C. (ga. s.).
 Grace, Ethel (ga. s.).
 Grace, Eva (ol. s.).
 Grace, Lady (ga. s.).
 Grace, Lady (ga. y.).
 Grace, Walton (ga. s.).
 Grady, J. E. (sch.).
 Graebner, H. C. (brg.).

- Grafeo, Catherine (ol. s.).
 Graham, O. E. (st. s.).
 Graham, J. D. (ol. s.).
 Graham, T. W. (ga. s.).
 Graham, Robt. T. (st. w.).
 Grammer, G. J. (st. s.).
 Grandi, Dino (ol. s.).
 Grant, Blue (barge).
 Grant, Lydia (ga. s.).
 Grant, President (st. s.).
 Grant, The (ga. s.).
 Grant, Reba (ga. s.).
 Grasse, De (st. s.).
 Grasselli, Eugene (st. s.).
 Grasselli, Caesar A. (st. s.).
 Grattan, W. S. (st. s.).
 Gravenor, B. P. (sch.).
 Gray, Alma (ga. s.).
 Gray, Alys (st. w.).
 Gray, Daisy (st. s.).
 Gray, Nellie (ga. s.).
 Gray W., Nellie (ga. s.).
 Gray, Robert (ga. s.).
 Gray, Robin (st. s.).
 Gray, Elmer E. (ga. s.).
 Gray, Henry (ol. s.).
 Grayling, The (ga. s.).
 Grebb, Nellie L. (ga. s.).
 Green, C. H. (ga. s.).
 Green, Nettie (ga. s.).
 Green, Rody (ga. s.).
 Green, William (st. s.).
 Green, Andrew H. (st. s.).
 Green, Fred W. (st. s.).
 Greene, Chris (st. w.).
 Greene, Tom (st. w.).
 Greene, Gordon O. (st. s.).
 Greenfield, W. H. (ga. s.).
 Greenland, Star of (shp.).
 Greenough, Charles P. (st. s.).
 Greenwell, Nettie B. (sch.).
 Greer, George C. (st. s.).
 Greer, T. E. (dredge).
 Griebler, Lou (st. w.).
 Greiling, Fred C. (st. s.).
 Gresham, Bob (ol. w.).
 Gress, George (sch.).
 Grey, Marian (ga. s.).
 Griffin, Della (slp.).
 Griffin, Edwin W. (st. s.).
 Griffin, Orville (cnl. b.).
 Griffin, Thompson (cnl. b.).
 Griffing, Cora L. (ga. s.).
 Griffiths, James (st. s.).
 Grimes, Mark M. (cnl.).
 Grimes, Martha R. (cnl.).
 Gring, Helen Barnett (sch.).
 Grove, Cherry (ga. s.).
 Grove, Henry B. (st. s.).
 Groves, Elizabeth (cnl. b.).
 Groves, Robert W. (st. s.).
 Groves, Jr., Anthony (barge).
 Guard, Jewel (ga. s.).
 Guardia, La (slp.).
 Guarino, Anna (ol. s.).
 Guide, Commercial (st. s.).
 Gulon, Geo. (ga. s.).
 Guinan, John J. (barge).
 Guindon, Lucie (brg.).
 Guindon, Lucy (brg.).
 Gull, Anthony (barge).
 Gull, Black (st. s.).
 Gull, Grey (ga. y.).
 Gull, Sea (ga. s.).
 Gull II, Sea (ga. s.).
 Gumbel, H. E. (sch.).
 Gunby, Lella (ga. s.).
 Gunn, K. A. (ga. s.).
 Gunster, Karl (ga. s.).
 Gust, Henry (st. s.).
 Guy, Captain (ga. s.).
 Gwinn, Jr., F. W. (barge).
 Gypsum, United States (st. s.).
 Haber, Arthur L. (barge).
 Haber, Estelle F. (barge).
 Hackney, Harry (ga. s.).
 Hag, Sea (ga. s.).
 Hagan, Peter (st. s.).
 Hagerty, J. J. (st. s.).
 Hagerty, John (sch.).
 Haggert, E. R. (brg.).
 Hal, Capt. (ga. s.).
 Halbert, Dorothy (ga. s.).
 Hale, Elwin O. (st. s.).
 Hale, James L. (st. w.).
 Haley, Caleb (ol. s.).
 Haley, E. D. (st. s.).
 Haley, Annie T. (ga. s.).
 Halford, R. G. (ga. s.).
 Hall, S. C. (ga. s.).
 Hall, Charlton (st. s.).
 Hall, Dora (slp.).
 Hall, Gunston (st. s.).
 Hall, Howick (st. s.).
 Hall, Independence (st. s.).
 Hall, Margaret (st. w.).
 Hall, Marshall B. (ga. s.).
 Hall, Albert C. (cnl. b.).
 Hall, Geo. W. (ga. s.).
 Hall, Hattie E. (ga. s.).
 Hall, John (ga. s.).
 Hall, E. Madison (st. p.).
 Hallenbeck, George H. (barge).
 Halliday, A. M. (st. s.).
 Hallock, John (st. s.).
 Halstead, Admiral (st. s.).
 Hamburg, City of (st. s.).
 Hamilton, Alexander (st. p.).
 Hamilton, James A. (ga. s.).
 Hamlin, Doris (sch.).
 Hamlin, Velma (sch.).
 Hammond, M. H. (barge).
 Hammond, Helen, (barge).
 Hammond, Natalie (ga. s.).
 Hance, George B. (st. s.).
 Hancock, City of (st. s.).
 Hancock, General (st. s.).
 Hand, C. W. (ga. s.).
 Hand, L. R. (ga. s.).
 Handy, V. P. (ga. s.).
 Handy, Addie (sch.).
 Handy, Jr., John (ga. s.).
 Handy, Lois (ga. s.).
 Handy, Marlon Sue (ga. s.).
 Hank, Nancy (ga. s.).
 Haney, Bert E. (st. s.).
 Hanify, Anne (st. s.).
 Hanify, Ryder (st. s.).
 Hanley, B. J. & B. E. (cnl. b.).
 Hanley, Arnold V. (barge).
 Hanley, Bernard J. (barge).
 Hanley, Margaret A. (barge).
 Hanley, Robert E. (barge).
 Hanley, William T. (brg.).
 Hanley, William (barge).
 Hanlon, Bertie M. (st. s.).
 Hanlon, Dan F. (st. s.).
 Hanlon, Helen C. (ga. s.).
 Hanna, R. J. (st. s.).
 Hanna, J. D. O. (ga. s.).
 Hanna, Jr., Howard M. (st. s.).
 Hanna, Leonard O. (st. s.).
 Hanrahan, Lillian F. (brg.).
 Hanscom, A. H. (st. s.).
 Hanscom, W. A. (scow).
 Hansen, R. (ol. s.).
 Hanson, Albert (st. w.).
 Harahan, W. J. (stgs.).
 Harakel, John (barge).
 Harbeson, William (ol. s.).
 Harbor, Belle (ol. s.).
 Harbor Ltg. Co. No. 1, Nome (scow).
 Harding, President (st. s.).
 Hardy, Virginia (ga. s.).
 Hardy, H. F. (scw.).
 Hare II, John T. (ga. s.).
 Harford, Evelyn (ga. s.).
 Harms, Sophie (ga. s.).
 Harned, William M. (slp.).
 Harol, Frances (ol. s.).
 Harper, W. T. (ga. s.).
 Harper, Louise F. (sch.).
 Harriman, Wm. H. (sch.).
 Harrington, Francis (ga. s.).
 Harrington, Lady (slp.).
 Harrington, Martha (brg.).
 Harrington, Gov. C. (st. w.).
 Harris, A. B. (barge).
 Harris, Barbara C. (ol. s.).
 Harris, Howard E. (ga. s.).
 Harris, John F. (brg.).
 Harris, Marian B. (brg.).
 Harrison, O. V. (st. w.).
 Harrison, President (st. s.).
 Harrison, Carter H. (st. s.).
 Hart, J. C. (st. s.).
 Hart, S. C. (st. s.).
 Hart, John J. (barge).
 Hart, Margaret (brg.).
 Hartford, East (barge).
 Hartwell, Fred G. (st. s.).
 Hart, Mary L. (sch.).
 Harvst, Golden (st. s.).
 Harvester, The (st. s.).
 Harvey, A. F. (st. s.).
 Harvey, F. E. (st. s.).
 Harvey, Emma (ga. s.).
 Harvey, Lizzie (barge).
 Harvey, John J. (ol. s.).
 Harwood, Paul H. (st. s.).
 Hasler, Fred E. (barge).
 Hassel, Bob (ga. w.).
 Hatch, William M. (ol. s.).
 Hatfield, Joshua A. (st. s.).
 Hathaway, Alice J. (ol. s.).
 Hatton, T. C. (ol. s.).
 Hauptman, Forbes (st. s.).
 Hauptman, Sidney M. (st. s.).
 Hauser, Martin G., Jr. (ga. s.).
 Haute, Terre (st. s.).
 Havana, Seatrail (st. s.).
 Haven, Milford (ga. s.).
 Haven, Mott (ol. s.).
 Haven, North (st. s.).
 Haven, White (barge).
 Havre, City of (ol. s.).
 Hawes, Doris M. (ol. s.).
 Hawk, Black (ga. s.).
 Hawk, Black (ga. y.).
 Hawk, Black (st. s.).
 Hawk, Sea (ga. y.).
 Hawk, Fish (ga. w.).
 Hawk, Fish (ol. w.).
 Hawk, Fish (ga. s.).
 Hawk, Night (ga. y.).
 Hawk, Sea (ga. s.).
 Hawk II, Fish (ga. s.).
 Hawkrige, J. Lloyd (sch.).
 Hawley, R. B. (ga. s.).
 Hay, James (st. s.).
 Hayes, President (st. s.).
 Hayes, Ed Ryan (ga. s.).
 Haynes, A. T. (ga. s.).
 Haynes, F. J. (st. s.).
 Haynie, R. B. (sch.).
 Haynie, Mary E. (ga. s.).
 Hays, William (ga. s.).
 Hayward, Fannie E. (ga. s.).
 Hayward, Nathan (ol. s.).
 Hazard, Susie (st. s.).
 Head, Diamond (barge).
 Hearn, Henrietta (ga. s.).
 Heart, Peg O'My (ga. s.).
 Heart, Sweet (ga. s.).
 Hebert, D. (sch.).
 Heck, N. H. (ga. s.).
 Hedger, W. E. (barge).
 Hedger, Alice (brg.).
 Hedger, Betty (brg.).
 Hedger, Edward (brg.).
 Hedger, Ethel (brg.).
 Hedger, Florence (brg.).
 Hedger, Ned (brg.).
 Hedger, Robert (brg.).
 Hedges, Ira M. (st. s.).
 Heekin, Albert E. (st. s.).
 Heels, Silver (ga. y.).
 Heidenheim, I. (sch.).
 Heidenrich, E. Lee, Jr. (brg.).
 Hedritter, Anna R. (sch.).
 Heights, Haddon (st. s.).
 Heinley, J. and C. (ga. s.).
 Helen, R. E. (ga. s.).
 Helen, Ida (ga. s.).
 Helen, Lady (ga. s.).
 Helen, Annie H. (ga. s.).
 Helen, Maud (ga. s.).
 Heller, G. H. (ol. s.).
 Helms, Peter (st. s.).
 Hemlock, Lake (barge).
 Hemstreet, Eleanor (barge).
 Henderson, C. A. (ga. s.).
 Henderson, Helen (st. s.).
 Hendrixson, Edward V. (sch.).
 Hengeror, William (st. s.).
 Hennen, H. S. (ga. s.).
 Hennen, Morris (ga. s.).
 Hennessy, J. W. (brg.).
 Heron, Black (st. s.).
 Henry, Fred (ga. s.).
 Henry, George (barge).
 Henry, Patrick (st. s.).
 Henry, Robert (barge).
 Henry, Viola (barge).
 Henry, George G. (st. s.).
 Henry, George G. (st. s.).
 Herbert, Arthur (ol. s.).
 Herbert, T. G. (st. s.).
 Hergert, F. C. (ga. s.).
 Hermon, Samuel H. (ga. s.).
 Herms, William B. (ga. s.).
 Heron, Blue (barge).
 Heron, Little (ol. s.).
 Heron, Leona (ga. s.).
 Herron, Arthur N. (ga. s.).
 Hersey, Francis O. (st. s.).
 Hessel, R. J. (st. w.).
 Hewes, Amy (st. w.).
 Hewitt, Abram S. (st. s.).
 Hibbard, George A. (cat.).
 Hickey, Fanny F. (ol. s.).
 Hickey, John D. (brg.).
 Hickey, Kathryn R. (scw.).
 Hickey, M. F. (barge).
 Hickman, Thomas J. (ga. s.).
 Hicks, Adella (ga. s.).
 Hicks, Ralph (st. w.).
 Higgins, John W. (ga. s.).
 Higgins, Violet F. (barge).
 Highlands, Atlantic (st. s.).
 Hilda II, Lady (ga. s.).
 Hildreth, Mollie (ga. w.).
 Hill, Albert (st. s.).
 Hill, Bunker (barge).
 Hill, Commodore J. G. (ga. s.).
 Hill, Federal (sch.).
 Hill, James J. (st. s.).
 Hill, Louis W. (st. s.).
 Hill, Murray (st. s.).
 Hill, The Albert (ga. w.).
 Hill, W. W. (ol. s.).
 Hillman, F. H. (st. s.).
 Hillman, J. H. (st. w.).
 Hills, Dongan (st. s.).
 Hind, George U. (bkn.).
 Hind, Robert R. (sch.).
 Hines, Irene T. (cnl. b.).
 Hines, James L. (barge).
 Hines, Julia W. (ga. s.).
 Hines, Margaret A. (cnl. b.).
 Hinkle, W. L. (barge).
 Hinman, Harold J. (barge).
 Hinote, T. A. (ga. s.).
 Hinson, Emma H. (ga. s.).
 Hinson, Walter H. (ga. s.).
 Hinton, Helen (ga. s.).
 Hirsch, Gilbert (ga. s.).
 Hisey, L. R. (ol. s.).
 Hitz, Herman (st. w.).
 Ho II, Heigh (ga. y.).
 Ho II, Westward (ga. y.).
 Ho, Yo (ga. y.).
 Hobson, Robert (st. s.).
 Hook, Joseph J. (brg.).
 Hodges, Mildred (slp.).
 Hodson, Clarence (slp.).
 Hoff, B. E. (ga. s.).
 Hoffman, Elizabeth R. (ga. s.).
 Ho, Gler (ga. s.).
 Holland, S. A. (sch.).
 Holland, Jr., W. J. (ga. s.).
 Holland, Clarence A. (sch.).
 Holland, Miss (ga. s.).
 Holland, Nelson C. (sch.).
 Holland, W. Osbourn (ol. s.).
 Holley, Edith (sch.).
 Holley, Lillian (sch.).
 Holly, Mount (st. s.).

- Hollywood, Miss (ga. y.).
 Hollywood, Star of (st. s.).
 Holmes, O. S. (sch.).
 Holmes, Annie (ga. s.).
 Holmes, Annie (sch.).
 Holmes, Mary B. (ga. s.).
 Holst, R. W. (ol. s.).
 Holyoke, Richard (st. s.).
 Hooper, Roy (st. s.).
 Hood, Robln (st. s.).
 Hood III, Robln (ga. y.).
 Hook, Joseph J. (sch.).
 Hooper, Eugenia (barge).
 Hooper, Harry F. (barge).
 Hooper, T. J. (st. s.).
 Hooper, Charles J. (sc. b.).
 Hooper, Joseph E. (sc. b.).
 Hooper, Luther E. (sc. b.).
 Hooper, Mary A. (barge).
 Hooper, William L. (brg.).
 Hooper, Marie (barge).
 Hoopes, William (st. s.).
 Hooten, Billy (ga. s.).
 Hoover, Herbert (ol. s.).
 Hoover, President (el. s.).
 Hope, Mount (st. p.).
 Hope, Mount (barge).
 Hopkins, C. W. (ga. s.).
 Hopkins, J. S. (ga. s.).
 Hopkins, W. E. (ga. s.).
 Hopkins, Robert E. (st. s.).
 Horan, Annie (barge).
 Horan, Lizzie (barge).
 Horkay, Stephen J. (st. s.).
 Horn, Charles (st. s.).
 Hornsby, Samuel J. (barge).
 Hornsby, Luther (ga. s.).
 Horse, Sea (ga. s.).
 Horse, War (dredge).
 Horse, White (ga. s.).
 Hortense, Rosine (ga. y.).
 Horton, G. (ga. s.).
 Horton, Asa (ga. s.).
 Hosford, L. P. (ol. s.).
 Houck, Courtney C. (sch.).
 Houghton, Douglas (st. s.).
 Houghwaut, Theodore (ga. s.).
 Houk III, R. T. (ga. w.).
 House, Francis E. (st. s.).
 Houseman, J. I. (ga. s.).
 Houston, City of (st. s.).
 Houston, Fort (el. s.).
 Howard, A. M. (ol. s.).
 Howard, Agnes (barge).
 Howard, Elsie (ga. s.).
 Howard, B. (ga. s.).
 Howard, F. S. (ol. s.).
 Howard, Harry (barge).
 Howard, James (scow).
 Howard, John (ol. s.).
 Howard, Joseph (barge).
 Howard, Julia (st. s.).
 Howard, Katherine (barge).
 Howard, Michael (barge).
 Howard, Michael (st. s.).
 Howard, Paul (sc. b.).
 Howard, Annie M. (barge).
 Howard, Francis T. (barge).
 Howard, John II (ga. y.).
 Howard, Margaret A. (st. s.).
 Howard, Mary B. (barge).
 Howard, Thomas J. (st. s.).
 Howard, Wm. G. (st. s.).
 Howard, Jr., W. G. (ga. s.).
 Howard Co., The (st. s.).
 Howe, Charles E. (barge).
 Howell, Forrest G. (ga. s.).
 Howlett, M. P. (st. s.).
 Howlett, Inc., 11, 12, M. P. (brg.).
 Howlett, Inc., No. 15, 44, 45, M. P. (barge).
 Howlett, James E. (st. s.).
 Howlett, Maggie A. (ga. s.).
 Howlett, Marian E. (st. s.).
 Howlett, Mary F. (ga. s.).
 Howlett, Thomas F. J. (ga. s.).
 Hoy, W. H. (ga. s.).
 Hoyt, Edna (sch.).
 Hoyt II, Elton (st. s.).
- Hubbard, jr., B. H. B. (st. s.).
 Hubbard, E. M. (ga. s.).
 Hubbard, Charles (st. s.).
 Hubbard, Sanxon (sch.).
 Hubbard, John W. (st. w.).
 Hubbard, C. Russell (st. s.).
 Hudgins, Aubrey L. (ol. s.).
 Hudson, Hendrick (st. p.).
 Hudson, Asher J. (st. s.).
 Husted, A. P. (brg.).
 Huff, Ethel S. (ga. s.).
 Hughes, Atkins (st. s.).
 Hughes, Bob (barge).
 Hughes, Catherine (barge).
 Hughes, I. Lamont (st. w.).
 Hughes, Jim (barge).
 Hughes, Robert (barge).
 Hughes, John A. (st. s.).
 Hulings, Garnet (st. s.).
 Hulse, Edna H. (ga. s.).
 Hume, Mary D. (st. s.).
 Humphrey, George M. (st. s.).
 Humphrey, James (ga. s.).
 Humphrey, William F. (st. s.).
 Humphreys, H. R. (ga. s.).
 Humphreys, J. J. (scow).
 Hunt, Barbara (st. w.).
 Hunt, Dale W. (ga. s.).
 Hunt, S. B. (st. s.).
 Hunter, F. (ga. s.).
 Hunter, Louis (slp.).
 Hunter, Robble (ga. s.).
 Hunter, Raymond L. (barge).
 Huntington, City of (st. w.).
 Huntley, B. L. (ga. s.).
 Huntley, William I. (brg.).
 Huppman, J. P. (barge).
 Hur, Ben (st. w.).
 Hur, Ben (ga. s.).
 Hur, Esther (slp.).
 Hurcomb, James M. (enl. b.).
 Hurley, Patrick J. (st. w.).
 Hurley, Zella M. (ga. s.).
 Hurry, Why (ga. y.).
 Hurst, T. C. (ga. s.).
 Hurst, Edgar (ga. s.).
 Hurst, Florence (ga. s.).
 Hurst, John F. (ga. s.).
 Hutchinson, Charles L. (st. s.).
 Hutson, Sanford E. (st. w.).
 Hutton, W. E. (st. s.).
 Hyman, Myron L. (st. s.).
 Hyttel, Charles M. (st. s.).
- Iceland, Star of (bk.).
 Ida, Eva (ga. s.).
 Iger, Louis (ol. w.).
 Ill, Ky (ga. w.).
 Importer, American (st. s.).
 India, Star of (bk.).
 Indiana, Harbor (st. s.).
 Inez, Santa (ol. s.).
 Ingalls, George H. (st. s.).
 Ingersoll, jr., A. C. (st. w.).
 Inglis, John L. (st. s.).
 Iman, S. F. (ga. s.).
 Inlet, New (ga. s.).
 Inlet, Oregon (ga. s.).
 Insley, Fannie (sch.).
 Inventor, Steel (st. s.).
 Ireland, Robert L. (st. s.).
 Irene, Mary (ol. y.).
 Irish, W. M. (st. s.).
 Irwin, Gov. (st. s.).
 Isabel, Santa (st. s.).
 Isabel II, Lady (ga. y.).
 Iselin, Adrian (st. s.).
 Island, Fire (st. s.).
 Island, Fire (ol. s.).
 Island, Fox (ol. s.).
 Island, Knapp (ga. y.).
- Jack, Capt. (ga. s.).
 Jack, Lucky (ol. s.).
 Jack, Skip (ga. s.).
 Jacket, Red (ga. y.).
 Jackson, D. B. (ga. s.).
 Jackson, W. J. (st. w.).
 Jackson, Allan (st. s.).
 Jackson, Howard W. (st. p.).
- Jackson, Nellie (ol. s.).
 Jackson, President (st. s.).
 Jackson, George W. (slp.).
 Jackson, Hazel M. (ga. s.).
 Jacksonville, Miss (ga. y.).
 Jacob, Fearnot (slp.).
 Jacob, K. E. M. (ga. s.).
 Jacoby, Samuel C. (ga. s.).
 Jaffray, C. T. (st. s.).
 James, H. B. (barge).
 James, H. O. (ga. s.).
 James, James Ellwood (st. s.).
 James, Howard (ga. s.).
 James, John (st. w.).
 James, Lella (ga. s.).
 James, Robert (ga. s.).
 James, Edward A. (st. s.).
 Jameson, Captain (barge).
 Jamison, William A. (st. s.).
 Jane, Betty (ol. s.).
 Jane, Betty (ga. s.).
 Jane, Billie (ga. s.).
 Jane, Emily (ga. y.).
 Jane, Emma (ga. s.).
 Jane, Frances (dredge).
 Jane, Lady (ga. y.).
 Jane, Lois (ga. s.).
 Jane, Louise (ol. y.).
 Jane, Margie (ga. s.).
 Jane, Mary (ga. s.).
 Jane, Mary (ga. y.).
 Jane, Olive (ga. s.).
 Jane, Phillis (ga. w.).
 Jane II, Rosa (ga. y.).
 Jane, Sarah (ga. s.).
 Jane, Susan (sch.).
 Jane, Thelma (ga. s.).
 Janelro, Rio (ol. s.).
 Janet, Lady (ol. y.).
 Janelle, Irma (ga. s.).
 Jarvis, Commodore (st. s.).
 Jarvis, Rose (ga. s.).
 Jay, Bee (ga. y.).
 Jay, K. (ga. w.).
 Jay, John (st. s.).
 Jay II, III, IV, Sea (ga. s.).
 Jayne, B. F. (ol. s.).
 Jayne, George (ga. s.).
 Jaynes, A. C. (st. w.).
 Jean, Betty (ol. s.).
 Jean, Betty, (ga. s.).
 Jean, Beverly (ga. y.).
 Jean, Bonny (ga. y.).
 Jean III, Bonnie (ga. s.).
 Jean, Carol (ga. s.).
 Jean, Emma (ga. s.).
 Jean, Kathryn (ol. s.).
 Jean, Lady (ga. y.).
 Jean, Mary (ga. s.).
 Jean, Miriam (ga. s.).
 Jean, Friscilla (ga. s.).
 Jean V, Sally (ga. y.).
 Jeanette, Hazel (ga. s.).
 Jeanette, Ruth (ga. s.).
 Jeannette, Eva (ga. s.).
 Jefferson, Port (drg.).
 Jefferson, President (st. s.).
 Jeffrey, A. (ol. s.).
 Jeffrey, L. A. (ga. s.).
 Jeffrey, Edward T. (st. s.).
 Jeffries, R. J. A. (sch.).
 Jemado, Le Rule (ga. s.).
 Jenkins, Charles O. (st. s.).
 Jennings, Walter (st. s.).
 Jennings, Sarah J. (enl. b.).
 Jenny, W. Le Baron (sch.).
 Jewell, William H. (ga. s.).
 Jewett, Nan (brg.).
 Jiggs, Maggie (ga. s.).
 Jim, Flo (ga. s.).
 Jim, Philly (ga. y.).
 Jo, Betty (ga. s.).
 Joan, Marie (ol. s.).
 Joan, Phyllis (ga. y.).
 Joanne II, Miss (ga. s.).
 Jo, Betty (ga. y.).
 Joe, Captain (ga. s.).
 Joe II, Capt. (ga. s.).
 Joe, Little (ol. s.).
 John, Captain (st. w.).
- John, Capt. (ol. s.).
 John, Doc (ga. w.).
 John, J. B. (st. s.).
 John, Henry (brg.).
 John, Little (ga. s.).
 Johnson, A. B. (ga. s.).
 Johnson III, C. D. (st. s.).
 Johnson, Horace (st. s.).
 Johnson, H. A. (ga. s.).
 Johnson, N. L. (scow).
 Johnson, Capt. (ga. s.).
 Johnson, Esther (st. s.).
 Johnson, Jennie (ga. s.).
 Johnson, Joseph (barge).
 Johnson, Jesse (ga. s.).
 Johnson, Louis jr. (ga. s.).
 Johnson, Nell (ga. s.).
 Johnson, President (st. s.).
 Johnson, Sophia (ol. s.).
 Johnson, Annie C. (sch.).
 Johnson, James W. (st. s.).
 Johnson, John D. (ga. s.).
 Johnson, Lizzie S. (slp.).
 Johnson, Robert E. (st. s.).
 Johnson, Sara A. (barge).
 Johnson, Walter M. (ga. s.).
 Joliet, City of (st. s.).
 Jo, Nellie (ga. s.).
 Jones, B. F. (st. s.).
 Jones, jr., B. F. (st. w.).
 Jones, F. B. (st. w.).
 Jones, H. B. (ga. s.).
 Jones, J. M. (st. w.).
 Jones, R. W., jr. (brg.).
 Jones, T. A. D. (st. s.).
 Jones, Enda M. (ga. s.).
 Jones, Elma W. (ol. s.).
 Jones, Kate (st. s.).
 Jones, Paul (ga. s.).
 Jones, Chester B. (sch.).
 Jones, Geo. H. (st. s.).
 Jones, Harry R. (st. s.).
 Jones, Stephen R. (st. s.).
 Jones, Thomas A. (sch.).
 Jones, Wm. Larimer (st. w.).
 Jordan Co., W. S. (ga. s.).
 Jordan, Oscar (ol. s.).
 Jordan, Raymond (barge).
 Jording, O. A. (ol. s.).
 Jose, Juan (slp.).
 Jose, Tomas (slp.).
 Joseph, Chief (ga. s.).
 Joslin, Paul C. (ga. s.).
 Jota, La (ga. y.).
 Jouett, James E. (ga. s.).
 Joyce, M. E. (enl.).
 Joyce, Chas. G. (sch.).
 Joyce, Henry L. (st. p.).
 Joyce, John F. (barge).
 Joyce, Lady (ga. y.).
 Juan, Nellie (ol. s.).
 Juan No. 30, Nellie (ga. s.).
 Juan No. 31, Nellie (ga. s.).
 Juan No. 32, Nellie (ga. s.).
 Juan No. 33, Nellie (ga. s.).
 Jubb, Thomas F. (ga. s.).
 Judd, Amos (ol. y.).
 Judge, K. V. (barge).
 Juenger, Fred (barge).
 Julliard, Helen O. (barge).
 June, Miss (ga. y.).
 June, Vivian (ga. s.).
 Jung, Emily (st. s.).
 Junior, Guy (ga. s.).
 Junior, Jackie (ga. s.).
 Junior, Johnnie (ol. s.).
 Junior, Olcott (ga. s.).
 Justice, Helen G. (ga. s.).
- Kaiser, Henry J. (ol. s.).
 Kalamazoo, City of (barge).
 Kalmbach, Albert O. (ga. s.).
 Kamm, E. O. (barge).
 Kane, Emma F. (ol. s.).
 Kane, Granville (ga. s.).
 Kane, Winnie (ga. s.).
 Karr, Edward B. (brg.).
 Kat II, Krazy (ga. s.).
 Kathryn, Marie (ga. s.).
 Kathryn, Mava (ga. s.).

- Kauri, Golden (st. s.)
 Kavanaugh, Charles (barge)
 Kay, Lady (ga. s.)
 Kay, Frances (ga. s.)
 Kay, Mary (ga. s.)
 Kay, Mary (ol. y.)
 Kea, Mauna (st. s.)
 Keane, Edward J. (barge)
 Keane, Thomas F. (barge)
 Kearns, Tim (barge)
 Keating, J. J. (barge)
 Keating, George A. (st. s.)
 Keegan, V. L. (ol. s.)
 Keeler, Elmer A. (st. s.)
 Keeler, Elmer W. (barge)
 Keeler III, Gerard H. (st. s.)
 Keeler, Harry F. (st. s.)
 Keeler, Isaac H. (ga. s.)
 Keeler, Laura M. (st. s.)
 Keeler, Laura M. (barge)
 Keelley, Jr., John (ga. s.)
 Keene, William (sch.)
 Keeney, T. Y. (ga. w.)
 Keever, W. R. (st. s.)
 Kehoe No. 3, James J. (ga. s.)
 Kehoe, Jim (ol. s.)
 Keith, Col. (sc. b.)
 Keller, T. J. (brg.)
 Keller, Shirley (st. s.)
 Keller, Amy E. (st. s.)
 Keller, Herbert E. (st. s.)
 Keller, Irving G. (st. s.)
 Keller, Milfred (st. s.)
 Keller, Rosalie (st. s.)
 Kellers, Frederick T. (st. s.)
 Kelley, Philip F. (st. s.)
 Kellogg, Doris (st. s.)
 Kellogg, Elizabeth (st. s.)
 Kellogg, Frederic R. (st. s.)
 Kellogg, Gertrude (st. s.)
 Kellogg, Ruth (st. s.)
 Kellogg, Spencer (st. s.)
 Kelly, W. A. (ga. s.)
 Kelly, W. O. (ga. w.)
 Kelly, Mary F. (st. s.)
 Kelly, Norman (barge)
 Kelly, Patrick F. (barge)
 Kelly, Victor (st. s.)
 Kelly, Wm. J. (st. s.)
 Kelsor, William (ga. s.)
 Kembrie, S. O. (sch.)
 Kemp, A. A. (ga. s.)
 Kemp, E. R. (st. s.)
 Kendall, Harvey J. (st. s.)
 Kendall, John (st. s.)
 Kendrick, Edward S. (st. s.)
 Kenna, E. D. (st. w.)
 Kennard, Clara B. (sch.)
 Kennedy, Betty (st. s.)
 Kennedy, Charles, Jr. (st. s.)
 Kennedy, Emily O. (st. s.)
 Kennedy, Chester A. (ga. s.)
 Kennedy, Dr. David (st. s.)
 Kennedy, Emma J. (st. s.)
 Kennedy, Helen F. (cnl. b.)
 Kennedy, John McCartney (st. s.)
 Kennedy, Mary J. (st. s.)
 Kennedy, Sarah (ga. s.)
 Kennelly, Edmund J. (barge)
 Kennelly, Ella E. (barge)
 Kennelly, John V. (barge)
 Kennelly, Robert J. (barge)
 Kenny, Charles B. (barge)
 Kenny, Sarah T. (cnl. b.)
 Kent, A. L. (st. s.)
 Kentucky, New (ga. s.)
 Keogh, George A. (st. s.)
 Kern, Daniel (st. s.)
 Kerr, D. G. (st. s.)
 Kerr, Peter (st. s.)
 Kerr, Lillian E. (sch.)
 Kerwin, James (scow)
 Kettering, P. T. (ol. s.)
 Kettner, Bill (ga. s.)
 Key West, City of (ga. s.)
 Keys, Florida (ol. s.)
 Kid, Capt. (ga. y.)
 Kid, Coca Cola (ga. s.)
 Kid, Sea (ga. s.)
 Kidd, Capt. (ga. y.)
 Kids, Three (ga. s.)
 Killian, Geo. (ga. w.)
 Killian, Alice (cnl. b.)
 Killian, Jr., Francis (barge)
 Killian, Harry (barge)
 Killian, Leo (barge)
 Killian, Joseph H. (cnl. b.)
 Killian, Mary E. (brg.)
 Killigrew, William H. (ol. s.)
 Killman, Wm. H. (ga. s.)
 Kimball, H. A. (ga. w.)
 Kimball, Annie F. (ga. s.)
 Kinch, Wm. H. (st. s.)
 King, A. B. (barge)
 King, Delta (st. w.)
 King, Elf (ga. y.)
 King, Forest (st. s.)
 King, Lena (ga. s.)
 King, Lucy (ga. s.)
 King, Malde (ga. s.)
 King, Nosa (st. s.)
 King, North (st. s.)
 King, Ocean (ga. s.)
 King, Oil (ga. s.)
 King, Pearl (ga. s.)
 King, Robert (ga. s.)
 King, Sea (ga. s.)
 King, Silver (barge)
 King, Silver (ga. y.)
 King, Salmon (st. s.)
 King, Sea II (ga. y.)
 King, Snapper (ol. s.)
 King, Storm (ga. s.)
 King, Willard V. (st. p.)
 King, Wm. F. (slp.)
 King, Wm. R. (st. w.)
 King, Willis L. (st. s.)
 Kingsbury, K. R. (st. s.)
 Kinner, Robert (ol. w.)
 Kinney, A. T. (st. s.)
 Kinyoun, J. J. (st. s.)
 Kirby, Thomas H. (sch.)
 Kirby, Thomas H. (ga. s.)
 Kirk, S. O. (ga. s.)
 Kirk, W. A. (st. s.)
 Kirkpatrick, John O. (st. s.)
 Kirkwood, Phillip (sch.)
 Kirwan, Flora (ol. s.)
 Kirwan, Lemuel (sch.)
 Kirwan, James E. (ga. s.)
 Kirwan, Minnie May (sch.)
 Kirwan, J. Edward (sch.)
 Klehm, Wm. (barge)
 Klein, W. H. (st. s.)
 Klinck, Charles H. (sch.)
 Klinck, George E. (sch.)
 Kling, John A. (st. s.)
 Knauss, Frank M. (brg.)
 Knight, Alpha A. (ol. w.)
 Knight, Hazel R. (brg.)
 Knipe, James N. (st. s.)
 Knox, John (ga. s.)
 Koehler, K. M. (ga. s.)
 Koeln, Annie K. (ga. s.)
 Koeln, Ed (st. s.)
 Koenig, Peter (st. s.)
 Kohl, Henry (brg.)
 Kohler, Jacob (ol. s.)
 Koolmotor, Cities Service (st. s.)
 Kota, Mon (ga. s.)
 Kraft, O. W. (st. s.)
 Krause, G. E. (ga. s.)
 Krebs, S. E. (ga. s.)
 Krentz, Herman N. (ga. s.)
 Krodol, Rush (st. p.)
 Kropp, Wm. D. (st. s.)
 Krupp, Alfred (sc. b.)
 Kruse, K. V. (sch.)
 Kulas, E. J. (st. s.)
 Kunkel, Joan (brg.)
 Kuppermith, W. M. (ga. s.)
 Kurz, Chas. (st. s.)
 Kurzweg, D. J. (ga. w.)
 Kwina, Chief (ol. s.)
 Kyker, J. A. (barge)
 Kytte, Lake (barge)
 LaBee, Agnes (ga. s.)
 Labora, Oraet (ga. s.)
 Ladow, T. O. (sch.)
 Lady, Gallant (ga. y.)
 Lady, Little (ga. s.)
 Lady IV, Lucky (ga. y.)
 Lady, Old (ga. s.)
 Lafayette, Bessie (sch.)
 Lafontaine, Helene (cnl. b.)
 Lagoon, Blue (ga. s.)
 Laird, Hattie C. (slp.)
 Lake, J. Hammitt (ga. s.)
 Lake, Samuel (ga. s.)
 Lamb, W. B. (ga. s.)
 Lambert, Prall W. (brg.)
 Lambert, Rosa (ga. s.)
 Lambs, The (st. s.)
 Lamont, Thomas W. (st. s.)
 Lamson, Katie C. (ga. s.)
 Lancaster, R. A. (sch.)
 Lancaster, Helen M. (brg.)
 Lance, Henry (st. s.)
 Lancraft, Wm. T. (st. s.)
 Landry, Mary J. (ol. s.)
 Landry, William (ol. s.)
 Lane, D. T. (st. w.)
 Lane, Donna (ga. s.)
 Lane, Josie (ga. w.)
 Lane, Sammy (ga. s.)
 Lane, Franklin K. (st. s.)
 Lane, John W. (st. w.)
 Lang, Henry C. (barge)
 Lang, N. R. (st. w.)
 Langan, James H. (barge)
 Langford, H. F. (ga. s.)
 Langford, W. G. (ga. s.)
 Langhammer, J. F. (sch.)
 Langhammer, Ernst (ga. s.)
 Langlois, J. P. O. (cnl. b.)
 Lanigan, Thomas J. (brg.)
 Lark, Lea (barge)
 Lark, Stephen (ga. s.)
 Larmore, Ella (sch.)
 Larsen, I. H. (st. s.)
 Lass, Salvation (st. s.)
 Lasse, Highland (ga. s.)
 Latham, Benjamin W. (ga. s.)
 Lathrop, J. W. (ga. s.)
 Latta, W. J. (ol. s.)
 Latrobe, F. C. (st. s.)
 Laudenkios, Mike (ga. s.)
 Laughlin, James (st. s.)
 Laughlin, Henry (st. s.)
 Laun, A. G. (ga. s.)
 Laura, Cap'n (ga. s.)
 Laura, Reta (ga. y.)
 Laurie, Louise (ga. s.)
 La Valle, U. S. (st. s.)
 Lawrence, Cornelius W. (st. s.)
 Lawrence, Frank (ga. s.)
 Lawrence, John L. (st. s.)
 Lawrence, John L. (ga. s.)
 Lawrence, Melissa W. (slp.)
 Lawrence, Thomas H. (sch.)
 Laws, Admiral (st. s.)
 Lawson, A. J. (sch.)
 Lawson, Dola (ga. s.)
 Lawson, Nora E. (sch.)
 Lawson, Sue (ol. s.)
 Lea, Mauna (ga. y.)
 Leach, David (barge)
 Leach, Elizabeth A. (brg.)
 Leach, Lottie M. (sch.)
 Leaf, Maple (ol. s.)
 Leaf, Maple (ga. y.)
 Leaf, Oak (ga. s.)
 Leah, Hazel (ga. s.)
 Leah, Verna (ga. s.)
 Lee, Andrew (ga. y.)
 Lee, Annie (slp.)
 Lee, Barbara (ga. y.)
 Lee, Betty (st. s.)
 Lee, Burton (barge)
 Lee, Carrie (ga. w.)
 Lee, Cora (ga. s.)
 Lee, Cora (ga. y.)
 Lee, Dorothy (ga. s.)
 Lee, Emmy (ga. s.)
 Lee, Garry (ga. s.)
 Lee, General (st. s.)
 Lee, Georgia (ga. w.)
 Lee, Harry (st. w.)
 Lee, Henry (st. s.)
 Lee, Irma (ga. s.)
 Lee, Jennie (ga. s.)
 Lee, Katie (ga. s.)
 Lee, Lucy (ga. s.)
 Lee, Maggie (slp.)
 Lee, Maggie (ga. s.)
 Lee, Maren (st. s.)
 Lee, Margaret (ga. s.)
 Lee, Mary (h. bl.)
 Lee, Mary (sch.)
 Lee, Mildred (ga. s.)
 Lee, Minnie (ol. s.)
 Lee, Minnie (ol. s.)
 Lee, Nancy (ga. y.)
 Lee, Nancy (ol. s.)
 Lee, Ora (ga. w.)
 Lee, Robert (ga. s.)
 Lee, Sally (ga. s.)
 Lee, Theo (st. s.)
 Lee, Virginia (st. s.)
 Lee, Zelpha (ga. w.)
 Lee, Harry G. (brg.)
 Lee, James E. (st. s.)
 Lee, Kathryn, M. (ga. s.)
 Lee, Rob't E. (st. s.)
 Lee, Rob't E. (ga. s.)
 Lee, Jr., Steelman R. (ga. s.)
 Laffer, Charles D. (ga. s.)
 Legion, American (st. s.)
 Lehnert, Carl F. (ga. s.)
 Leigh, B. W. (ga. s.)
 Leigh, Dorothy (ol. s.)
 Leigh, Eva (ol. s.)
 Leishear, Wm. (sch.)
 Lemon, Adolph (ga. s.)
 Lemon, James J. (ga. s.)
 Len, Ned (ga. y.)
 Lena, Rosa (ga. s.)
 Lenahan, R. (st. s.)
 Lenahan, Jr., R. (barge)
 Lenahan, M. A. (barge)
 Lenahan, Ed (st. s.)
 Lenahan, John J. (st. s.)
 Lenahan, Sara (barge)
 Lennen, Hannah (st. s.)
 Lenora, Mary (ga. s.)
 Leon, Jorge Bird (ga. s.)
 Leonard, J. T. (slp.)
 Leonard, R. D. (st. s.)
 Leonard, John (ga. s.)
 Leonard Agnes O. (sch.)
 Leonard, Edith L. (ol. s.)
 Leonard, Estelle (ol. s.)
 Leonard, George B. (st. s.)
 Leonard, Mollie E. (slp.)
 Leonard, Mollie V. (ga. s.)
 Leopold, N. F. (st. s.)
 Leslie, George (scow)
 Leslie, Hope (ga. s.)
 Leslie, Little (ga. s.)
 Lethbridge, G. W. (barge)
 Levick No. 8, Crew (barge)
 Lew II, Capt. (ga. s.)
 Lewis, E. M. (ga. s.)
 Lewis, J. & M. (ga. s.)
 Lewis, Andrew J. (ol. s.)
 Lewis, Jr., F. O. (slp.)
 Lewis, W. R. (ga. s.)
 Lewis, Ethel (slp.)
 Lewis, Jessie (ga. s.)
 Lewis, Preston (sch.)
 Lewis, Alfred J. (slp.)
 Lewis, Amanda F. (sch.)
 Lewis, Bessie M. (ga. s.)
 Lewis, Frank (ga. s.)
 Lewis, George D. (st. s.)
 Lewis, Goldie I. (slp.)
 Lewis, James A. (ol. s.)
 Lewis, James H. (sch.)
 Lewis, John F. (st. s.)
 Lewis, Martha M. (ga. s.)
 Lewis, Mary S. (st. s.)
 Lewis, Sadie F. (sch.)
 Libby, W. H. (st. s.)
 Liberty, Miss (ga. y.)
 Liberty, Union (st. s.)
 Life II, Simple (ga. y.)

- Lighthelser, Edna D. (ga. s.).
 Light, Northern (ol. s.).
 Lillian, Eva (ga. s.).
 Lillian, Martha (ga. s.).
 Lillie, Miss (ga. s.).
 Lillis, John T. (ol. s.).
 Lilliston, Estelle T. (ga. s.).
 Lily, Cora (ga. y.).
 Limit, The (ga. s.).
 Limit, The (ga. p.).
 Limited, New York (ga. s.).
 Limited, The (st. y.).
 Limited, Virginia (st. s.).
 Lincoln, Abraham (ga. s.).
 Lincoln, President (st. s.).
 Lind, Governor John (st. s.).
 Linda, Yorba (st. s.).
 Lindsbury, Richard V. (st. s.).
 Lindbergh, Col. (ol. s.).
 Lindinger, W. J. (ga. s.).
 Lindsay, H. (ga. y.).
 Lindsey, Gus (h. bt.).
 Lindsey, A. L. (ga. s.).
 Lindy, Col. (ga. s.).
 Lindy, Lucky (ga. s.).
 Line, Bronx (st. s.).
 Line, Ken (ga. s.).
 Link, A. and M. (st. s.).
 Linn, William R. (st. s.).
 Linticum, Sweetser (barge).
 Linticum, William (sch.).
 Linticum, Seth H. (barge).
 Lintzeman, Oscar J. (st. s.).
 Lion, Sea (ga. s.).
 Lipton, Sir Thomas J. (sch.).
 List, Mary (st. w.).
 Little, O. H. (st. s.).
 Little, Ellen (sch.).
 Little, Luther (sch.).
 Littlejohn, Arthur J. (barge).
 Livingstone, William (st. s.).
 Lizzie, Miss (ga. y.).
 Lloyd, O. S. (ga. s.).
 Lloyd, Hattie (slp.).
 Lo II, My-Haz-El (ga. y.).
 Loa, Mauna (st. s.).
 Loa II, Mauna (gay.).
 Lock, Geo. T. (sc. b.).
 Lockwood, Edna E. (sch.).
 Lockwood, James Y. (st. w.).
 Luckenbach, William (st. s.).
 Lockwood, Robt. H. (st. s.).
 Lodge, Deer (st. s.).
 Loesch, Charles (st. s.).
 Logan, Jennie G. (ga. s.).
 Lols, Miss (ga. s.).
 Loma, Point (ga. s.).
 London, New (st. s.).
 Long, H. W. (st. s.).
 Long, S. F. (ga. s.).
 Long, Anna (ga. s.).
 Long, Geo. S. (scow).
 Lookerman, O. A. (ga. s.).
 Loomis, Edward E. (st. s.).
 Loong, Hal (ga. y.).
 Loop, F. S. (st. s.).
 Lopez, Josephine (sch.).
 Lopez, Laz, jr. (ol. s.).
 Loraine, Margarette (ga. s.).
 Lord, Mary M. (ga. s.).
 Lore, Amanda B. (sch.).
 Lore, Mabel E. (sch.).
 Lore, Richard D. (ga. s.).
 Lore, Robert T. (sch.).
 Lore, William O. (ga. s.).
 Loraine, Alice (dredge).
 Lorene, Miss (ga. s.).
 Loring, Hattie (ga. s.).
 Lorraine, Phyllis (ga. w.).
 Lou, Baby (ga. s.).
 Lou, Lady (ga. y.).
 Lou, Lazy (ga. s.).
 Lou, Mary (ol. s.).
 Lou II, Mary (ol. y.).
 Lou, Mary (sch.).
 Lou, May (ga. y.).
 Lou, Sally (ga. s.).
 Louis, Annie (ga. s.).
 Louise III, Anna (ga. y.).
 Louise, Amanda (ga. w.).
 Louise, Anna (ga. s.).
 Louise Annie, (ga. s.).
 Louise, Bessie (ga. s.).
 Louise, Eleanor (ga. s.).
 Louise, Elsie (ga. s.).
 Louise, Emma (ga. s.).
 Louise, Ethel (ga. s.).
 Louise, Florence (slp.).
 Louise, Helen (ga. s.).
 Louise, Helen (ga. y.).
 Louise, Jennie (ga. s.).
 Louise, Lake (barge).
 Louise, Mary (ga. y.).
 Louise, Paula (ga. y.).
 Lovatt, Frederick J. (sch.).
 Love, Shirley (ga. s.).
 Loveland, Fell (brg.).
 Loveland, Samuel C., jr. (brg.).
 Lovett, Joshua (st. s.).
 Lowe, John M. (barge).
 Lowell, Ernest (ga. s.).
 Lowery, Frank A. (ol. s.).
 Lowery, H. O. (ga. s.).
 Lowery, Fanny (ga. s.).
 Lewis, Myrtle (ol. s.).
 Lewis, Frank L. (ga. s.).
 Lowndes, Grace P. (ga. s.).
 Lowndes, J. Howard (st. s.).
 Lox IV, Kee (ga. y.).
 Lucas, Captain A. F. (st. s.).
 Lucia, Santa (st. s.).
 Lucido, E. S. (ga. s.).
 Luck, Lady (ga. y.).
 Luck, Mary (ga. s.).
 Luckenbach, F. J. (st. s.).
 Luckenbach, J. L. (st. s.).
 Luckenbach, K. I. (st. s.).
 Luckenbach, Dorothy (st. s.).
 Luckenbach, Edward (st. s.).
 Luckenbach, Florence (st. s.).
 Luckenbach, Harry (st. s.).
 Luckenbach, Horace (st. s.).
 Luckenbach, Katrina (st. s.).
 Luckenbach, Jacob (st. s.).
 Luckenbach, Julia (st. s.).
 Luckenbach, Lena (st. s.).
 Luckenbach, Lewis (st. s.).
 Luckenbach, Lillian (st. s.).
 Luckenbach, Mary (st. s.).
 Luckenbach, Mathew (st. s.).
 Luckenbach, Paul (st. s.).
 Luckenbach, Robert (st. s.).
 Luckenbach, Andrea F. (st. s.).
 Luckenbach, Edgar F. (st. s.).
 Luckenbach, Susan V. (st. s.).
 Luckenbach, Walter A. (st. s.).
 Luckes No. 2, R. H. (scow).
 Ludlow, General (scow).
 Ludlow, Henry (ga. s.).
 Ludwig, Dad (st. s.).
 Luebke, A. W. (st. s.).
 Lundy, R. C. (ga. s.).
 Lundy, Frederick (ga. s.).
 Lunmus, J. N. (ol. s.).
 Luntz, John (st. s.).
 Lupton, W. F. (ga. s.).
 Lure, Tropic (ga. s.).
 Lute, Ruth B. (st. s.).
 Lydon, Wm. A. (ol. s.).
 Lyerly, Captain (st. w.).
 Lykes, Almeria (st. s.).
 Lykes, Genevieve (st. s.).
 Lykes, Margaret (st. s.).
 Lykes, Ruth (st. s.).
 Lykes, Stella (st. s.).
 Lykes, Tillie (st. s.).
 Lykes, Velma (st. s.).
 Lynch, T. N. (brg.).
 Lynch, Frank (ga. s.).
 Lynch, Thomas (st. s.).
 Lynde, Charles W. (ga. s.).
 Lyons, J. Harry (ga. s.).
 Lytle, Harry G. (st. s.).
 Mabel, Hildur (ga. s.).
 Macalister, Charles (st. p.).
 Macbeth, A. D. (st. s.).
 MacCormack, Daniel A. (st. s.).
 MacDonald, J. Gordon (barge).
 MacDonald, J. R. (barge).
 MacDonald, Margaret (ga. s.).
 Macdonald, R. W. (barge).
 Mace, E. T. (ga. s.).
 Mace, W. A. (ol. s.).
 MacGill, A. D. (st. s.).
 Machen, William H. (st. s.).
 Mack, Dana (ga. w.).
 Mack, Daniel W. (st. s.).
 Mackey, Grace S. (ga. s.).
 Mackie, W. S. (sch.).
 Macomber, B. F. (st. s.).
 Macoubrey, J. H. (st. s.).
 Madden, Frank H. (ga. s.).
 Madeleine, M. (ga. s.).
 Madison, President (st. s.).
 Madre, Anna (ga. s.).
 Mae, Bessie (ga. s.).
 Mae, Donna (ol. s.).
 Mae, Edna (ga. y.).
 Mae, Lady (ol. s.).
 Mae, Winnie (ga. s.).
 Maen, Halve (ga. y.).
 Mago, Philip (st. s.).
 Maguire, Capt. (ga. s.).
 Maguire, Maggie E. (sch.).
 Mahoney, W. E. (ol. s.).
 Mahoney, W. E. (ga. s.).
 Mahoney, William J. (barge).
 Mahony, Mary (ga. s.).
 Maid, Dutch (ga. y.).
 Maid, Music (ga. s.).
 Maid, Western (ol. s.).
 Maiden II, Saucy (ga. s.).
 Maitland, G. F. (ol. w.).
 Major, Guy G. (st. s.).
 Mallboro, Rose of (ga. s.).
 Maley, Geo. W. (ga. s.).
 Mallison, O. H. (ga. s.).
 Mallory, Henry R. (st. s.).
 Malone, James B. (barge).
 Maloney, Rose (ga. w.).
 Mambi, Cayo (st. s.).
 Manaka, Y. (ga. s.).
 Manana, Pasado (ol. y.).
 Manee, A. and W. (ga. s.).
 Manifold, Iva (sch.).
 Mann, Isaac T. (st. s.).
 Manning, J. H. (barge).
 Manta, Francis J. (ol. s.).
 Manta, Philip P. (ga. s.).
 Manuel, Angel (slp.).
 Manuel, John S. (st. s.).
 Marcy, Edith (sch.).
 Mardel, Don (ga. y.).
 Margaret, Mary (ga. s.).
 Margarette, Emily (ga. s.).
 Marie, Fortuna (ga. s.).
 Marie, Carmen (slp.).
 Maria, Ellen (ga. s.).
 Maria, Josephine (ga. s.).
 Maria, Rose (ga. s.).
 Maria, Santa (ol. s.).
 Marian, Maid, II (ga. y.).
 Marie, Anne (ga. s.).
 Marie, Adele (ga. s.).
 Marie, Anna (ga. s.).
 Marie II, Anna (ga. s.).
 Marie, Annie (ga. s.).
 Marie, Beryl (ol. s.).
 Marie, Blanche (ga. s.).
 Marie, El. (ga. s.).
 Marie, Ellen (ga. s.).
 Marie, Emma (ol. s.).
 Marie, Etta (ga. s.).
 Marie, Florence (ga. s.).
 Marie, Frances (ga. s.).
 Marie, Gladys (sch.).
 Marie, Helen (ga. s.).
 Marie, Frances (ga. y.).
 Marie, Hilda (ol. s.).
 Marie, Jeanne (ga. y.).
 Marie, Jean (ga. s.).
 Marie, Kitty (ga. s.).
 Marie, Metta (ga. y.).
 Marie, Peggy (ga. s.).
 Marie, Rose (ga. y.).
 Marina, Cass (ga. s.).
 Marine, American (barge).
 Marlon, Alice (ga. s.).
 Marlon, Helen (ga. s.).
 Marlon, Point (brg.).
 Marlon, Ruth (ga. s.).
 Maris, Stella (ga. s.).
 Maris, Stella (ga. y.).
 Markham, Charles H. (st. s.).
 Markham, General (st. s.).
 Markham, Gov. (st. s.).
 Marks, M. M. (ga. s.).
 Marmet, Otto (st. w.).
 Marmet, Sallie (st. w.).
 Marmoney, Patrick (cnl. b.).
 Marquan, Henry (st. s.).
 Marquette 6, Pere (barge).
 Marran, Martin J. (st. s.).
 Marrero, L. H. (st. s.).
 Marsh, J. D. (ga. s.).
 Marsh, W. E. (ga. s.).
 Marshal, Grand (ga. s.).
 Marshall, Josephine (ga. s.).
 Marshall, A. O. (slp.).
 Marshall, G. B. (ga. s.).
 Marshall, J. M. (ga. s.).
 Marshall, R. W. (ga. s.).
 Marshall, Ira (ga. s.).
 Marshall, Chester T. (ga. s.).
 Marshall, Geo. R. (ga. s.).
 Marshall, Manley D. (cnl. b.).
 Marshall, A. & R. (ga. s.).
 Martin, J. (ga. s.).
 Martin, J. A. (ol. s.).
 Martin, M. W. (barge).
 Martin, John (ol. s.).
 Martin, Joseph W. (st. s.).
 Martin, Michael (ga. s.).
 Martin, Paul (ga. s.).
 Martin, Wm. (sch.).
 Martin, Winifred (ga. s.).
 Martin, Edward L. (sch.).
 Martin, Eva M. (ga. s.).
 Martin, P. F. (st. s.).
 Martin, Smith K. (sch.).
 Martindale, Thomas (ga. s.).
 Martinez, City of (st. w.).
 Maru, Nichira (ol. s.).
 Maru, Nichira (ol. s.).
 Maru, Yamato (ol. s.).
 Marvel, Levin J. (sch.).
 Marvin, F. H. (ga. s.).
 Mary, Lady (ol. y.).
 Mary, Lady (ga. s.).
 Mary, Lady (ga. y.).
 Mason, M. A. (ga. s.).
 Mason, Charles B. (ga. s.).
 Mason, Rollin E. (st. s.).
 Massey, jr., J. Floyd. (st. s.).
 Master, Lido (ga. p.).
 Mather, Samuel (st. s.).
 Mather, William G. (st. s.).
 Matheo, Hamilton A. (st. s.).
 Mathews, W. J. (ga. s.).
 Mathiasen, Capt. (st. s.).
 Mathiasen, Evelyn (st. s.).
 Mathiasen, Helen M. (st. s.).
 Mathieson, M. (barge).
 Mathlott, E. G. (st. s.).
 Matsen, Jessie (ga. s.).
 Matt, Capt. (ol. s.).
 Matthews, Daisy (st. s.).
 Matthews, Margaret (ol. s.).
 Matton, Edna M. (cnl. b.).
 Matton, John E. (cnl. b.).
 Matton, Ralph E. (st. s.).
 Maurer, Henry (st. s.).
 Maurer, Henry (ol. s.).
 Mawr, Bryn (sc. b.).
 Mawr, Bryn (ga. s.).
 Maxson, W. E. (barge).
 Maxwell, Noble (st. s.).
 Maxwell, William T. (brg.).
 May, Ada (slp.).
 May, Ada (ga. s.).
 May, Addie (ga. s.).
 May, Admiral (ga. s.).
 May, Alice (ga. s.).
 May, Alma (ga. s.).
 May, Anna (ga. s.).
 May, Anna (ol. s.).

- May, Anna (ga. y.).
 May, Annie (ga. s.).
 May, Betty (sch.).
 May, Cape (barge).
 May, Clara (ga. s.).
 May, Claudia (ol. s.).
 May, Dola (ga. s.).
 May, Dora (ga. s.).
 May, Dorothy (barge).
 May, Edith (ga. s.).
 May, Edith (ol. w.).
 May, Edna (sch.).
 May, Edna (st. s.).
 May, Eleanor (ga. s.).
 May, Ellen (ga. s.).
 May, Elsie (ga. s.).
 May, Emily (ga. s.).
 May, Emma (ga. s.).
 May, Ethel (ga. s.).
 May, Etta (ga. s.).
 May, Eva (ga. s.).
 May, Eva (st. s.).
 May, Fannie (ga. s.).
 May, Geneva (slp.).
 May, Hazel (ga. s.).
 May, Helen (ga. s.).
 May, Ida (slp.).
 May, Ida (sch.).
 May, Isla (ga. y.).
 May, Julia (ga. s.).
 May, Katie (sch.).
 May, Lady (ga. y.).
 May, Laura (ga. s.).
 May, Lena (slp.).
 May, Lena (ga. s.).
 May, Lessie (ga. s.).
 May, Lillie (ga. s.).
 May, Lizzie (ga. s.).
 May, Lottie (ga. s.).
 May, Lucy (sch.).
 May, Lura (ga. s.).
 May, Martha (ga. s.).
 May, Mary (ga. s.).
 May, Mattie (ga. s.).
 May, Minnie (ga. s.).
 May, Minnie (ga. s.).
 May, Minnie (slp.).
 May, Myrtle (ga. s.).
 May, Nettle (ga. s.).
 May, Patty (ga. s.).
 May, Queen (ga. s.).
 May, Reba (ga. s.).
 May, Reta (slp.).
 May, Reta (ga. s.).
 May, Rosalie (st. s.).
 May, Ruby (ga. s.).
 May, Ruth (ga. s.).
 May, Samuel L. (st. s.).
 May, Susan (slp.).
 May, Virginia (ga. w.).
 May, Virginia (brg.).
 Mayer, Oscar F. (st. s.).
 Mayers, Joseph F. (barge).
 Mayhew, Fred C. (ga. s.).
 Mayne, Glenn (ol. s.).
 Mazzini, Jos. (ga. s.).
 McAdow, P. W. (ga. s.).
 McAllister (st. s.).
 McAllister, D. F. (st. s.).
 McAllister, W. H. (st. s.).
 McAlpine, James E. (st. s.).
 McAteer, John (ga. s.).
 McAvoy, Frank and Helen (st. s.).
 McBride, George H. (brg.).
 McBride, G. W. (st. w.).
 McCaffrey, J. (sch.).
 McCaffrey, G. P. (barge).
 McCaffrey, M. J. (barge).
 McCaffrey, Charles A. (barge).
 McCann, Clara (ga. s.).
 McCann, Freddie (barge).
 McCann, Junior (barge).
 McCarren, Daniel (st. s.).
 McCarthy, Eugene J. (cnl.).
 McCarthy, Jerry (st. s.).
 McCarthy, John (barge).
 McCauley, Wm. F. (st. s.).
 McCaulley, E. V. (st. s.).
 McClain, J. C. (ga. w.).
 McClellan, Gen'l (st. s.).
 McClellan, George B. (st. s.).
 McClintock, Robert (sch.).
 McColl, Helen (ga. s.).
 McConnell, Mary (ga. s.).
 McConnell, Olive B. (ga. s.).
 McCoooy, John H. (st. s.).
 McCool, Daniel (ol. s.).
 McCool, Flinn (brg.).
 McCormack, E. J. (st. s.).
 McCormack, W. J. (barge).
 McCormack, James (barge).
 McCormick, Charles R. (st. s.).
 McCormick, Hamlin F. (st. s.).
 McCullough, Margaret (barge).
 McCourt, W. J. (cnl. b.).
 McCoy, Dan (scow).
 McCoy, William D. (barge).
 McCrady, J. H. (st. w.).
 McCulloch, W. B. (st. s.).
 McDonagh, M. P. (ga. s.).
 McDonald, D. (ga. s.).
 McDonald, J. J. (barge).
 McDonald, J. W. (ol. s.).
 McDonald, R. A. (ol. s.).
 McDonald, Andrew (sc. b.).
 McDonald, John A. (barge).
 McDonald, Sarah (ol. w.).
 McDonald, Wm. V. (ga. s.).
 McDonald, Francis J. (sch.).
 McDonald August J. (st. s.).
 McDougall, Alexander (st. s.).
 McFarland, O. S. (st. s.).
 McFarlane, A. (barge).
 McGaffee, Mary (brg.).
 McGean, W. H. (st. s.).
 McGee, James (st. s.).
 McGee, W. H. (ga. s.).
 McGeeney, Janet (brg.).
 McGinnis, Harry (ga. s.).
 McGonagle, William A. (st. s.).
 McGraw, Governor John H. (ga. s.).
 McGregor, Clara (cnl. b.).
 McGuire, C. A. (brg.).
 McGuire, Elizabeth (barge).
 McGuire, James P. (st. s.).
 McGuire, May (st. s.).
 McGuire, Robert J. (st. s.).
 McHenry, W. S. (brg.).
 Melvain, R. W. (ol. s.).
 Melvalne, Helen (barge).
 McIndoe, George J. (barge).
 McIntosh, W. A. (ga. s.).
 McKay, Donald (st. s.).
 McKee, J. S. (ga. p.).
 McKeever, Jr., Edward J. (st. s.).
 McKeever, Katherine (ga. s.).
 McKeever, Stephen W. (ol. s.).
 McKelvy, David (st. s.).
 McKenna, Edward (barge).
 McKenna, Jas. F. (ga. s.).
 McKenna, Mary P. (st. s.).
 McKenney, William A. (st. s.).
 McKenzie, Marguerite (ga. s.).
 McKerchey, John M. (st. s.).
 McKie, Maj. John W. (st. s.).
 McKinley, President (st. s.).
 McKinney, Price (st. s.).
 McKinney, W. L. (st. w.).
 McLain, Martha E. (ga. s.).
 McLallen, E. L., jr. (ol. s.).
 McLauchlan, William (st. s.).
 McLean, John H. (st. s.).
 McLeod, C. (ga. s.).
 McLoon, Adelle (ga. s.).
 McLoon, Pauline (ga. s.).
 McMain, Eleanor (ga. s.).
 McNally, Celestine (barge).
 McNally, Charles E. (barge).
 McNally, Francis G. (barge).
 McNally, Hannah (barge).
 McNally, John H. (barge).
 McNally, Rita (barge).
 McNally, Thomas (barge).
 McNaughton, James (st. s.).
 McNeal, G. H. (st. s.).
 McNeal, Thomas C. (ga. s.).
 McNeale, Donald M. (ga. s.).
 McNeill, Jr., Archibald (barge).
 McNeill, Rose (st. s.).
 McNulty, C. N. (brg.).
 McQuesten, Josephine A. (sch.).
 McWilliams, Clara (st. s.).
 Mayes, Russell B. (ga. w.).
 Mead, E. F. (ga. s.).
 Mead, Edwin H. (st. s.).
 Mead, George W. (st. s.).
 Mead, Walter F. (st. s.).
 Meaney, Clifford (barge).
 Mears, Carrie (slp.).
 Mears, Madeline F. (ga. s.).
 Mears, Margaret (st. s.).
 Me, Chase (ga. s.).
 Medill, Joseph (st. s.).
 Meehan, Joseph M. (barge).
 Meekins, D. R. (ga. s.).
 Meerwald, A. J. (ol. s.).
 Meerwald, Martha (ga. s.).
 Meister, C. A. (ga. s.).
 Melba, Gladys (slp.).
 Meldrum, H. A. (st. s.).
 Mellen, G. K. (barge).
 Mengel, Lieut. Sam (barge).
 Mercereau, W. L. (st. s.).
 Merchant, American (st. s.).
 Meredith, R. A. (slp.).
 Merrill, Smith (scw.).
 Merrill, Smith, II (drg.).
 Merrill, Smith, III (scw.).
 Merrill, Nina R. (ga. w.).
 Merrimack, New (ga. s.).
 Merry, Arthur H. (barge).
 Mertz, Frank C. (barge).
 Meseck, Carrie T. (st. s.).
 Meseck, John A. (st. s.).
 Meseck, Joseph (st. s.).
 Meseck, Edward P. (st. s.).
 Meseck, Margaret L. (st. s.).
 Meseck, Marlon A. C. (st. s.).
 Meseck, Mary E. (st. s.).
 Meseck, Walter L. (st. s.).
 Meseck, William F. (st. s.).
 Meseck, Wm. F. (st. s.).
 Messick, W. J. (st. s.).
 Mestler, Josephine (sch.).
 Meta, Nellie (ga. s.).
 Meyer, W. H. (st. s.).
 Meyer, Aubrey E. (cnl. b.).
 Meyer, Ernest H. (st. s.).
 Meyer, sr., F. J. (st. s.).
 Meyer, John E. (st. s.).
 Meyers, Jefferson (st. s.).
 Michael, Wm. H. (sch.).
 Michell, Capt. Ben (ga. s.).
 Mildred, Mary (ga. s.).
 Miles, B. P. (ga. s.).
 Miles, Louise (slp.).
 Miles, G. Frank (ga. s.).
 Miles, Paddy (ol. s.).
 Millard, E. M. (st. s.).
 Miller, W. S. (st. s.).
 Miller, W. S. (brg.).
 Miller, George W. (st. w.).
 Miller, John (st. s.).
 Miller, Charles J. (st. w.).
 Miller, Eliza A. (ga. s.).
 Miller, Elizabeth M. (barge).
 Miller, George P. (st. s.).
 Miller, Jonnie (barge).
 Miller, Leonard B. (st. s.).
 Miller, Rosecoe S. (ga. s.).
 Miller, Jr., Theodore (barge).
 Miller, Vests (ga. s.).
 Miller, Walker (st. s.).
 Miller, William V. (ol. s.).
 Mills, D. O. (st. s.).
 Mills, W. W. (st. s.).
 Mills, Addie (ol. s.).
 Mills, Edward (ga. s.).
 Mills, Leland (ga. s.).
 Mills, Alden A. (st. s.).
 Milner, H. C. (ga. w.).
 Minch, B. H. (ga. s.).
 Minch, Phillip (st. s.).
 Mine, Pal-O (ga. y.).
 Minervin, Mary (ga. s.).
 Minnock, Thomas (ga. s.).
 Minor, G. A. (st. s.).
 Minot, James J. (ga. s.).
 Minsinger, C. (st. w.).
 Mist, Blue (ga. y.).
 Mist, Flying (ga. y.).
 Mist, Sea (ga. y.).
 Mist, The (ga. s.).
 Mister, Amy (slp.).
 Mister, Mamie (slp.).
 Mister, Fulton T. (slp.).
 Mitchell, John Purroy (st. s.).
 Mitchell, W. C. (st. s.).
 Mitchell, Clarence B. (ol. s.).
 Mitchell, Maggie (ga. s.).
 Mitchell, Minnie (ga. s.).
 Mitchell, Pentecost (st. s.).
 Mitchell, Samuel (st. s.).
 Mitchell, Annie B. (sch.).
 Moffett, J. A. (st. s.).
 Moffett, J. A., Jr. (ol. s.).
 Moger, Minnie L. (ga. s.).
 Mol II, Chez (ga. y.).
 Moller, Maud (ga. s.).
 Molloy, M. J. (brg.).
 Monahan, V. M. (ol. s.).
 Monica, Santa (ol. s.).
 Monica, Santa (barge).
 Monk, George (cnl.).
 Monroe, City of (ol. w.).
 Monroe, James (ga. s.).
 Monroe, President (st. s.).
 Monte, Del (ol. s.).
 Monterey, Star of (ol. s.).
 Moody, William H. (st. s.).
 Moon, Lazy (ga. s.).
 Moon, South (ga. y.).
 Moonlight, Edwards (barge).
 Moore, C. H. (st. s.).
 Moore, E. E. (ga. s.).
 Moore, H. S. (brg.).
 Moore, J. H. (ga. s.).
 Moore, J. P. (ga. s.).
 Moore, J. T. (barge).
 Moore, S. E. (ga. s.).
 Moore, W. E. (ga. s.).
 Moore, Annie (ga. s.).
 Moore, Billy (ga. s.).
 Moore, Carrie (sch.).
 Moore, Colonel (barge).
 Moore, Dinty (sc. b.).
 Moore, Geneva (ga. s.).
 Moore, George W. (ga. w.).
 Moore, Governor (ol. s.).
 Moore, Ruby (ga. s.).
 Moore, Hazel D. (ga. s.).
 Moore, Howard C. (st. s.).
 Moore, Jennie F. (ga. s.).
 Moore, Ray (st. w.).
 Moore, Thomas W. (sch.).
 Moore, J. Hampton (st. s.).
 Moore, John R. P. (sch.).
 Moore, Wiley L. (ol. w.).
 Moore, William C. (st. s.).
 Moran, D. J. (st. s.).
 Moran, D. J., No. 1 (scow).
 Moran, Jr., E. F. (st. s.).
 Moran, Agnes A. (st. s.).
 Moran, Alice M. (st. s.).
 Moran, Claire A. (st. s.).
 Moran, Edmond J. (st. s.).
 Moran, Eugene F. (st. s.).
 Moran, Joseph F. (st. s.).
 Moran, Julia C. (st. s.).
 Moran, Kevin (st. s.).
 Moran, Margaret A. (st. s.).
 Moran, Marion (st. s.).
 Moran, Richard J. (st. s.).
 Moran, Susan A. (st. s.).
 Moran, Thomas E. (st. s.).
 Moran, William J. (st. s.).
 Moravian, The (ga. s.).
 Morehead, Catherine (ga. y.).
 Morehead, John M. (ga. s.).
 Morehead, Mary G. (ga. s.).
 Moren, James (st. w.).
 Moretta, Zetta (ga. y.).
 Morey, Maude M. (sch.).

Morey, Frank A. (sch.).
 Morgan, H. S. (ga. s.).
 Morgan, Jr., J. P. (st. s.).
 Morgan, J. Pierpont (st. s.).
 Moriarty, James (brg.).
 Morrill, Danlo J. (st. s.).
 Morrill, Callista D. (ga. s.).
 Morris, Col. Nelson (ol. s.).
 Morris, Jenn E. (ga. s.).
 Morris, Melvin (ga. s.).
 Morris, J. Earle (ol. s.).
 Morrison, John Chester (st. s.).
 Morrissey, Effie M. (ol. s.).
 Morrissey, Mary T. (barge).
 Morrow, Joe S. (st. s.).
 Morse, Fairbanks (ga. s.).
 Morse, Jay O. (st. s.).
 Morse, Samuel F. B. (st. s.).
 Morse, William A. (ga. s.).
 Morton, Richard F. (st. s.).
 Moser, Dr. Geo. J. (st. s.).
 Mosquita, Mary P. (ga. s.).
 Mott, Geo. H. (ga. s.).
 Mould, H. D. (st. s.).
 Mountain, Hook (st. s.).
 Mountain, Sun (brg.).
 Mouse, Mickey (ol. s.).
 Mudge, Edmund W. (s. s.).
 Muggah, J. P. (ga. w.).
 Muir, W. L. (ga. s.).
 Muir, Buel (ga. s.).
 Muir, Edith (ga. s.).
 Muir, Edith (sch.).
 Muir, Flossy M. (ga. s.).
 Muir, William T. (ga. s.).
 Muiry, Thomas M. (st. s.).
 Mulford, Ephraim (sch.).
 Mullford, Olive (ga. s.).
 Mulford, Albert G. (sch.).
 Mulford, Sarah M. (ga. s.).
 Mulkey, F. W. (ol. s.).
 Mullen, John (st. s.).
 Mullen, Martin (st. s.).
 Muller, William (brg.).
 Mullins, Mary R. (ga. s.).
 Mullins, Moon (barge).
 Mulroy, Edward J. (barge).
 Mulvey, James (ga. s.).
 Muncey, Sallie A. (ga. s.).
 Munroe, James (sch.).
 Munson, John G. (st. s.).
 Munson, Walter D. (st. s.).
 Munster, Fred (brg.).
 Murley, Martha E. (ga. s.).
 Murnan, H. C. (st. s.).
 Murphy, Alice C. (st. s.).
 Murphy, Anna (barge).
 Murphy, Felix (barge).
 Murphy, Nicholas (barge).
 Murphy, John F. (brg.).
 Murphy, Simon J. (st. s.).
 Murray, Admiral (barge).
 Murray, B. A. (barge).
 Murray, Billy (st. s.).
 Murray, Dudley (barge).
 Murray, Edna (barge).
 Murray, Edward J. (brg.).
 Murray, Elizabeth (barge).
 Murray, General (barge).
 Murray, Helen M. (st. s.).
 Murray, James J. (ol. s.).
 Murray, John H. (brg.).
 Murray, Joseph (sch.).
 Murray, Junior (st. s.).
 Murray, Katie (barge).
 Murray, Lieut. (barge).
 Murray, Major (barge).
 Murray, Margaret (barge).
 Murray, Marlon (enl. b.).
 Murray, Agnes R. (barge).
 Murray, Emma L. (barge).
 Murray, George G. (barge).
 Murray, James A. (barge).
 Murray, James J. (ga. s.).
 Murray, John H. (enl. b.).
 Murray, Mame A. (barge).
 Murray, Mary K. (barge).
 Murray, Matie E. (barge).
 Murray, Nellie (barge).

Murray, Oscar (st. s.).
 Murray, William B. (st. s.).
 Mussolini, Benito (ol. s.).
 Myers, A. R. (ga. s.).
 Myers, Belle of (ga. s.).
 Myers, Frank W. (barge).
 Myers, John R. (enl. b.).
 Myers, John S. (sch.).
 Myers, Magie S. (ga. s.).
 Myra, Maude (ga. y.).
 Myrie, Alice (ga. s.).
 Nallen, William B. (brg.).
 Naples, City of (ga. s.).
 Nasmyth, James (sc. b.).
 Native, Kanaga (ol. s.).
 Native, Umnak (ol. s.).
 Nauvoo, City of (st. w.).
 Nave, J. J. (ga. w.).
 Navigator, Steel (st. s.).
 Naylor, A. D. (barge).
 Neal, L. G. (st. w.).
 Neal, Anna W. (ga. s.).
 Neal, A. Victor (sch.).
 Neuler, Mary E. (enl. b.).
 Neck, Hough's (st. s.).
 Necklace, Pearl (ga. y.).
 Neff, Sidney O. (st. s.).
 Nell, Fisie (st. s.).
 Nell, Miss (ga. s.).
 Nelson, Arlyn (ga. s.).
 Nelson, Charles (st. s.).
 Nelson, Charles (sch.).
 Nelson, Evelyn (ga. s.).
 Nelson, G. (ga. s.).
 Nelson, John A. (ol. y.).
 Nelson, William (st. s.).
 Nettleton, A. E. (st. s.).
 Nettleton, June (st. s.).
 Neuvo, Ann (sl. p.).
 Nevada, Sierra (st. s.).
 Neville, James (scow).
 Newark Bay, U. S. E. F. C. (st. s.).
 New Bern, City of (st. s.).
 Newburgh, City of (st. p.).
 Newcomb, A. B. (ga. s.).
 Newcomb, Anna M. (ga. s.).
 Newcomb, Josiah S. (ol. s.).
 Newell, Elizabeth E. (brg.).
 Newell, Hannah E. (barge).
 New Era, The (st. w.).
 Newman, T. F. (barge).
 New Orleans, City of (ga. s.).
 Newport, Miss (ga. s.).
 Newport News, City of (el. s.).
 New York, City of (st. s.).
 New York, Seatrain (st. s.).
 New York, State of (st. s.).
 New Yorker, The (st. s.).
 Nichols, C. O. (ol. s.).
 Nichols, J. C. (barge).
 Nichols, John (st. s.).
 Nicholson, Admiral (st. s.).
 Nichos, H. S. (st. s.).
 Nick, Captain (ga. s.).
 Nickerson, Sadie A. (ga. s.).
 Nicklos, E. J. (st. s.).
 Nido, El. (ga. s.).
 Ni, Eldora (ga. s.).
 Nielson, E. (ga. s.).
 Nieukirk, James P. (ga. s.).
 Nilsen, Nick A. (brg.).
 Nixon, James H. (ga. s.).
 Noble, Umberta (ol. s.).
 Noble, Robert H. (st. w.).
 Nolan, Paity (ol. s.).
 Noonan, Molly (brg.).
 Norfolk, City of (st. s.).
 Norman, M. E. (st. s.).
 Norman, M. E. (st. w.).
 Norman, Stanley (slp.).
 Norman, Wm. (st. w.).
 Normandy, Isle of (ga. s.).
 Norris, John B. (sch.).
 Norris, Helen Louise (ga. s.).
 North, Minnie M. (barge).
 Northam, Florence (sch.).
 Norton, David Z. (st. s.).

Norton, James A. (barge).
 Norvell, Charles (st. w.).
 Nottingham, Wm. (brg.).
 Noyes, Walter D. (st. s.).
 Nugent, Kathryn E. (st. s.).
 Nugent, J. Robert (st. s.).
 Nugent, J. R. (st. w.).
 Nulton, Admiral (st. s.).
 Nunau, Angellne O. (sch.).
 Nunun, Sadie M. (ga. s.).
 Nunan, Richard J. (ga. s.).
 Nutter, Melvin D. (ga. s.).
 Nymph, Water (ol. s.).
 O'Boerne, W. J. (brg.).
 O'Boyle, Anna (barge).
 O'Boyle, Rose (barge).
 O'Boyle, Edward (barge).
 O'Boyle, Loretto (barge).
 O'Boyle, Neal (barge).
 O'Boyle, Terence (barge).
 O'Boyle, Theresa (barge).
 O'Boyle, James (barge).
 O'Boyle, James A. (barge).
 O'Boyle, Jerry E. (barge).
 O'Boyle, Joseph F. (barge).
 O'Brien, Burton E. (ol. s.).
 O'Brien, Henry (st. s.).
 O'Brien, Thos. F. (st. s.).
 O'Brien, William J. (ol. s.).
 Oceano, Perola Do. (ga. s.).
 Ockers, Adella (ga. s.).
 Ockers, Jacob (ga. s.).
 Ockers, Louise (ga. s.).
 Ockers, Lue (ga. s.).
 O'Connell, Marie (brg.).
 O'Connell, Timothy B. (ol. s.).
 O'Connor, Augustine (barge).
 O'Connor, Charles L. (st. s.).
 O'Connor, Mary A. (enl. b.).
 O'Conner, T. V. (st. s.).
 Oakland, Bear of (st. s.).
 Odell, Benjamin B. (st. s.).
 Odell, Bernice A. (ga. s.).
 O'Donnell, M. J. (barge).
 O'Donnell, N. A. (barge).
 O'Donnell, Hugh (ga. s.).
 O'Donnell, James (barge).
 O'Donnell, Hugh (barge).
 O'Donnell, Anna F. (barge).
 O'Driscoll, William (brg.).
 Odgen, Jeremiah N. (ga. s.).
 Oehler, Geo. J. (st. w.).
 Ogarrlo, R. (ga. s.).
 O'Hara, Mary E. (ga. s.).
 O'Hara, M. J. (brg.).
 O'Hara, Patrick J. (ol. s.).
 O' Lantern, Jack (st. s.).
 Olcutt, F. W. (ol. w.).
 O'Meara, Stephen (st. s.).
 Oliver, Doris (ol. s.).
 Oliver, Edna (ga. s.).
 Oliver, Elba (ga. s.).
 Oliver, Thomas E. (ga. s.).
 Oliveira, A. (ol. s.).
 Olivia, Santa (st. s.).
 Olsen, Charles E. (ol. s.).
 Olsen, Irving (ga. s.).
 Olsen, John G. (st. s.).
 Olsen, Marie (st. s.).
 Olsen, Margaret (st. s.).
 Olsen, Marion (st. s.).
 Olson, Florence (st. s.).
 Olson, Capt. O. G. (ol. s.).
 Olson, George L. (st. s.).
 Olson, Whitney (st. s.).
 Olwine, A. H. (brg.).
 Omaha, City of (st. s.).
 O'Mist, Maid (ga. s.).
 O'Neil, J. A. (brg.).
 O'Neil, J. E. (st. s.).
 O'Neil, Marlon (brg.).
 O'Neil, Martha (barge).
 O'Neil, Peggy (ga. s.).
 O'Neill, Marion (enl. b.).
 O'Neill, Sarah (ga. s.).
 O'Neill, Sarah T. (barge).
 Onley, Nell (ga. s.).

Ora, Kla (h. ht.).
 Orem, Hugh S. (sch.).
 Oriole, American (st. s.).
 Oriole, Nellie (ga. s.).
 O'Riorden, Eleanor (ol. s.).
 O'Riorden, Mary (ol. s.).
 Orleanian, Commercial (st. s.).
 Orleans, Maid of (ol. s.).
 Orleans, New (st. s.).
 Oro, De Rio (ol. s.).
 Orr, Arthur (st. s.).
 Orr, John H. (ga. s.).
 Orr, Katherine E. (enl. b.).
 Osborn, Frank C. (st. s.).
 Osborne, A. W. (st. s.).
 Oscar, Clifford (slp.).
 Osler, Willard K. (ga. s.).
 Osprey, Black (st. s.).
 O'Sullivan, Dan (st. s.).
 O'Sullivan, Joe (st. w.).
 Otis, John (st. s.).
 Ottman, Louis J. (brg.).
 Otto, Annie (ga. s.).
 Owl II, Black (ga. y.).
 Owl, Night (ga. y.).
 O' Woods III, Point (ga. s.).
 Oyster, Native (ga. s.).
 Ozark, Miss (ga. s.).
 Padre, Giuseppe (ol. s.).
 Page, Leone (ga. s.).
 Page, Polly (ga. s.).
 Page II, Polly (ga. s.).
 Page, George S. (ga. s.).
 Page, Ruth (ga. s.).
 Page, William N. (st. s.).
 Pahlow, Louis (st. s.).
 Paine, William A. (st. s.).
 Paisley, Robert J. (st. s.).
 Paladini, Attilio (ol. s.).
 Paladini, Catherine (ol. s.).
 Paladini, Henriette (ol. s.).
 Palma, Royal (ga. y.).
 Palma, Estrada (st. s.).
 Palmer, Nina (ga. s.).
 Palmer, Virginia (barge).
 Palmer, Clara A. (ga. s.).
 Palms, City of (Ol. s.).
 Pal-Ol (ga. s.).
 Pan, Peter (ga. s.).
 Pan, Peter (ga. y.).
 Panton, William (sch.).
 Pargny, Eugene W. (st. s.).
 Parker, C. D. (ga. s.).
 Parker, Capt. E. P. (ga. s.).
 Parker, sr., Capt. J. W. (ol. s.).
 Parker, Gertrude (ol. s.).
 Parker, Lillian (ga. s.).
 Parker, Marjorie (ga. s.).
 Parker, Emma F. (ga. s.).
 Parker, Isabelle (ol. s.).
 Parker, John W. (ga. s.).
 Parker, Rhoda M. (slp.).
 Parker, Seth (ga. y.).
 Parkhill, Edward W. (enl. b.).
 Parks, A. E. (ga. s.).
 Parks, Beaumont (st. s.).
 Parks, O. A. (slp.).
 Parks, E. J. (ga. s.).
 Parks, J. T. (ga. s.).
 Parks, R. E. (ol. s.).
 Parks, S. K. (ga. s.).
 Parks, Albert (slp.).
 Parks, Ella (ga. s.).
 Parks, Annie P. (ga. s.).
 Parks, Harvey A. (slp.).
 Parks, Sadie M. (ga. s.).
 Parks, Co. No. 3, E. D. (barge).
 Parmelee, O. D. (st. s.).
 Parmelee, J. W. (st. s.).
 Parmenter, Nellie L. (ga. s.).
 Parnell, Fannie (ga. s.).
 Parrott, Joseph R. (st. s.).
 Parsons, Dorothy A. (ga. s.).
 Partner II, Good (ga. s.).
 Pat, Princess (ga. s.).
 Pat, Princess (ga. y.).
 Pat, Princess (ol. s.).

- Patann, Bill (st. p.).
 Patmore, A. J. (ol. s.).
 Patria, Amor Da (ol. s.).
 Patrick, Milton S. (ol. s.).
 Patrol, P. D. (ga. s.).
 Patrol No. 1, Michigan (ga. s.).
 Patrol No. 4, Michigan (ga. s.).
 Patten, Mary (st. p.).
 Patterson, Mortimer B. (brg.).
 Patton, Ida (st. s.).
 Patton, George H. (st. s.).
 Paul, Louis (slp.).
 Paul, Albert F. (sch.).
 Pauline, Cornelia (ga. s.).
 Pauline, Miss (ga. s.).
 Pauquette, Russell S. (barge).
 Payne, O. W. (ga. s.).
 Payne, Christy (st. s.).
 Payne, Helen (ga. s.).
 Paynter, Peter R. (ga. s.).
 Payson, A. H. (st. s.).
 Peace, O. W. and S. (ga. s.).
 Peak, Conness (st. s.).
 Peak, Golden (st. s.).
 Pearl, Iona (ga. s.).
 Pearl, Lavins (ga. s.).
 Pearl, Lois (ga. s.).
 Pearl, Maggie (sch.).
 Pearl, Effie A. (ga. s.).
 Pearson, James P. (st. w.).
 Pearson, Jay A. (st. s.).
 Pease, M. N. (cnl.).
 Peck, Fort (ga. w.).
 Peck, Richard (st. s.).
 Peggy, Lady (ga. y.).
 Peggy, Miss (ga. s.).
 Peirce, Edward (st. s.).
 Peirce, George (st. s.).
 Pellett, Jas. H. (barge).
 Pendleton, F. C. (sch.).
 Pendleton, Alice L. (sch.).
 Pendleton, Brina F. (sch.).
 Pendleton, William C. (sch.).
 Penick, H. O. (st. w.).
 Penn, William (ga. s.).
 Penn, William (st. p.).
 Penny, J. F. (ga. s.).
 Penny, Ethel B. (ga. s.).
 Pennington, B. C. (ga. s.).
 Pennsylvania, State of (st. s.).
 Penton, D. H. (ga. s.).
 Perce, Nez II (ga. y.).
 Pere, Le Bon (ga. s.).
 Perew, John (st. s.).
 Perin, Clifford (ga. s.).
 Perkins, Hank (ol. s.).
 Perkins, George W. (st. p.).
 Perkins, Michael J. (st. s.).
 Perrin, Clifford (ga. s.).
 Perry, D. P. (st. s.).
 Perry, Capt. Fred L. (st. s.).
 Perry, Francis V. (ol. s.).
 Perry, Mina (sch.).
 Perry, Anna C. (ol. s.).
 Pershing, General (st. s.).
 Pershing, Gen. (ga. s.).
 Pershing, John J. (barge).
 Peru, Star of (bk.).
 Peslin, Blanche L. (barge).
 Peter, Captain (ol. s.).
 Peters, Billy (ga. w.).
 Peters, Harry B. (barge).
 Peters, J. D. (sc. b.).
 Peters, S. O. (ol. s.).
 Peterson, J. (ol. s.).
 Peterson, C. J. (ga. s.).
 Peterson, Emma (ga. s.).
 Peterson, Esther (sch.).
 Peterson, Frank J. (st. s.).
 Peterson, Henry (ga. s.).
 Petrie, Edward R. (brg.).
 Petrie, Lillian E. (brg.).
 Petrie, Mary E. (barge).
 Petrillo, Louis (barge).
 Petrograd, New (ga. s.).
 Petroleum No. 4, General (scow).
 Petroleum No. 5, General (scow).
 Pettigrove, Lizzie (ga. s.).
 Pettis, Robert (sch.).
 Pettis, Janice D. (ga. s.).
 Petty, L. F. (sch.).
 Pew, George L. (ol. s.).
 Pew, J. N. (st. s.).
 Pfeil, Elizabeth (barge).
 Phalen, Elizabeth V. (cnl. b.).
 Pharr, J. N. (st. w.).
 Phelps, Irskine M. (brg.).
 Phillips, B. (slp.).
 Phillips, Lawrence (st. s.).
 Phillips, David K. (st. s.).
 Phillips, E. E. (brg.).
 Phillips, Esther (st. s.).
 Phillips, Etta V. (ga. s.).
 Phillips, Henry I. (sch.).
 Phillips, J. D. (ga. s.).
 Phillips, Lulu M. (ol. s.).
 Phillips, Minnie T. (sch.).
 Phillips, Nora (ga. s.).
 Phipps, Henry (st. s.).
 Phoebe, Adell (slp.).
 Phoebus, Beulah C. (ga. s.).
 Pickands, Colonel James (st. s.).
 Pickert, Stella (ga. s.).
 Pickles, Thomas (st. w.).
 Pier, Steel (st. s.).
 Pierce, President (st. s.).
 Pierce, Rosa (sch.).
 Pierce, S. W. (brg.).
 Pigeon II, Sea (ol. s.).
 Pilla, J. J. (ol. s.).
 Piletz, Wm. F. (st. s.).
 Pilkey, William (st. s.).
 Pilot, Bar (ga. s.).
 Pilot, Portland (ga. s.).
 Pilot, Western (ol. s.).
 Pilsbury, Edwin L. (st. s.).
 Pines, North (st. s.).
 Pinkett, Joe (ga. s.).
 Pin, Rolling (ga. s.).
 Piper, Louis H. (ol. s.).
 Pittsburg, South (ga. p.).
 Pitt, William (ga. s.).
 Pitz, A. H. (st. s.).
 Place, Isabelle (ga. s.).
 Plant, Oyster (ga. s.).
 Planter, Trader (st. s.).
 Plauth, Henry (barge).
 Pleasure, Bit O (ga. w.).
 Poe, General Orlando M. (st. s.).
 Polaris, Stella (ga. y.).
 Polaris, Stella (ol. y.).
 Pole, South (ga. s.).
 Poil, Mary (ga. s.).
 Polk, President (st. s.).
 Pollock, W. G. (st. s.).
 Pontin, Frederick H. (st. s.).
 Pontin, Mary J. (st. s.).
 Pope, E. C. (st. s.).
 Pope, Anthony (st. s.).
 Pope, Catherine (ol. s.).
 Pope, Gene (ol. s.).
 Popham, George (ga. s.).
 Poppy, Golden (al. s.).
 Port, Bay (st. s.).
 Port, John T. (barge).
 Porter, Anna B. (ga. s.).
 Porter, William G. (barge).
 Portia, Mary (ga. y.).
 Portland, City of (ol. w.).
 Portugal, Miss (ol. s.).
 Post, G. G. (st. s.).
 Pott, H. T. (ga. s.).
 Potter, A. E. (st. s.).
 Potter, C. M. (cnl. b.).
 Potter, Charles A. (st. s.).
 Potter, George L. (st. s.).
 Potter, George R. (st. s.).
 Potts, Jack (barge).
 Poulson, M. S. (ga. s.).
 Poulson, John (st. s.).
 Poulson, Robert J. (ga. s.).
 Powell, A. H. (cnl. b.).
 Powell, Ella Louise (ga. s.).
 Powell, Fannie (ga. s.).
 Powell, Francis E. (st. s.).
 Powell, John T. (ga. s.).
 Powell, Maurice (barge).
 Powell, Thomas (st. s.).
 Powell, Wm. M. (sch.).
 Power, Consumers (st. s.).
 Power, Lion (ga. s.).
 Powers, C. W. (ol. s.).
 Powers, George T. (dredge).
 Powers, M. A. (ol. s.).
 Pratt, Charles (st. s.).
 Pratt, George W. (st. s.).
 Pratt, Herbert L. (st. s.).
 Prence, Governor (ga. s.).
 Prentiss, A. G. (st. s.).
 Press, American (st. s.).
 Price, A. G. (ol. s.).
 Price, Carrie (slp.).
 Price, Dorothy E. (brg.).
 Price, Flora A. (slp.).
 Price, George T. (ol. s.).
 Price, H. C. (ga. s.).
 Price, Jessie (slp.).
 Price, Kessie O. (so. y.).
 Price, Lewis M. (ga. s.).
 Price, Willie F. (sch.).
 Prichard, Charles F. (brg.).
 Pride, Ella G. (sch.).
 Prince, Eastern (ol. s.).
 Prince, George (ol. s.).
 Prince, Gypsum (st. s.).
 Prince, Lea (ga. s.).
 Priscilla, Mary (ga. s.).
 Pronto, Muy (ga. s.).
 Prouty, C. R. (ga. s.).
 Prouty, L. D. (cnl. b.).
 Pruitt, P. E. (ga. s.).
 Pruitt, Caille M. (ga. s.).
 Puckett, Viola (st. w.).
 Pue, Sim (ga. s.).
 Pulver, Lewis (st. s.).
 Purdy, Libbie (st. s.).
 Purton, Euphemia (ga. s.).
 Push, Thomas (ga. s.).
 Putnam, General (ol. s.).
 Putnam, William L. (ol. s.).
 Quail, Sea (ga. s.).
 Quarries, Thunder Bay (st. s.).
 Quay, M. S. (st. s.).
 Quay, M. S. (ga. s.).
 Quay II, M. S. (ga. s.).
 Queen, Harvest (barge).
 Queen, Madam (ga. y.).
 Queen, Madame (ga. s.).
 Queen, Pacific (shp.).
 Queen, Sea (ga. y.).
 Quenette, John (ga. s.).
 Quillin, Agnes S. (sch.).
 Quinlan, W. J. (st. s.).
 Quinn, Augusta C. (ga. s.).
 Quinn, Capt. M. (scow).
 Quinn, Dan (st. w.).
 Quinn, M. E. (ga. s.).
 Quinn, Wallace M. (ol. s.).
 Rader, J. F. (ol. s.).
 Rae, Violet (ol. s.).
 Rafferty, Joseph B. (barge).
 Rafferty, Jr., Phillip (barge).
 Rafferty, Mary L. (barge).
 Raible, J. R. (ga. s.).
 Raihl, Mary P. (st. s.).
 Raika, B. D. (ga. w.).
 Raika, L. A. (ga. w.).
 Rake, Spanish (ol. y.).
 Rambler, Sea (ol. s.).
 Ramsey, Carrie A. (st. s.).
 Ramsey, Chas. H. (barge).
 Rand, George F. (st. s.).
 Randolph, Geo. E. (st. s.).
 Ranger, Steel (st. s.).
 Ranger, Sunrise (ol. s.).
 Ranger, Texas (st. s.).
 Ranney, Rufus P. (st. s.).
 Rapids, Grand (ga. s.).
 Rappich, William F. (st. s.).
 Rasmussen, A. (ga. s.).
 Rasmussen, Dora (ga. s.).
 Rawding, Herbert L. (sch.).
 Rawley, William H. (ga. s.).
 Ray, Aily (slp.).
 Ray, Beulah (ga. w.).
 Ray, Billie (ga. s.).
 Ray, Cape (barge).
 Ray, Jack (barge).
 Ray, Louise (ol. s.).
 Ray, Violet (ol. s.).
 Raye, Carolyn (ol. s.).
 Raye, Clara O. (ol. s.).
 Raye, Margaret (ga. s.).
 Raymond, Paul (ga. s.).
 Raynor, Susie C. (sch.).
 Ream, Norman B. (st. s.).
 Reardon, Cornelius (cnl. b.).
 Reardon, Harry F. (barge).
 Reason, Age of (ga. s.).
 Rebecca, Joyce (ga. s.).
 Red, Cape (barge).
 Redding, Annie (ol. s.).
 Redding, Jr., Charles (ga. s.).
 Redding, Esther (ol. s.).
 Redding, Ethel (ga. s.).
 Redfern, C. E. (ol. s.).
 Redican, Sarah (barge).
 Reed, Bessie (sch.).
 Reed, Della (ga. s.).
 Reed, E. Warren (ol. s.).
 Reed, James H. (st. s.).
 Reed, John (ga. s.).
 Reed, T. O. (st. w.).
 Reed, Wm. E. (ga. s.).
 Rees, W. D. (st. s.).
 Reese II, Paulo (ga. y.).
 Reeve, F. G. (st. s.).
 Reeves, A. and A. (ga. s.).
 Reeves, Jennie (ga. s.).
 Reeves, Mary E. (sch.).
 Reeves, Senator F. M. (ol. s.).
 Reichart, J. C. (st. s.).
 Reichert, J. J. (st. s.).
 Reichert, Elsie M. (sch.).
 Reichert, Francis J. (st. s.).
 Reichert, Frederick (st. s.).
 Reichert, Harold J. (st. s.).
 Reichert, J. O. (st. s.).
 Reichert, Joseph C. (st. s.).
 Reichert, Rose (st. s.).
 Reid, Charles J. (st. s.).
 Reid, J. T. (st. s.).
 Reidal, W. (ga. s.).
 Reidenbach, R. P. (st. s.).
 Reilly, P. J. (st. s.).
 Reinhold, Ralph (brg.).
 Reiss, Clemens A. (st. s.).
 Reiss, J. L. (st. s.).
 Reiss, John P. (st. s.).
 Reiss, Otto M. (st. s.).
 Reiss, Peter (st. s.).
 Reiss, Richard J. (st. s.).
 Reiss, William A. (st. s.).
 Renton, D. M. (ga. s.).
 Repplier, George S. (barge).
 Rex, Borealis (st. w.).
 Reyburn, John E. (st. s.).
 Reynolds, Gard B. (st. s.).
 Reynolds, J. A. (st. s.).
 Reynolds, M. A. (barge).
 Rhea, James (ol. w.).
 Rheem, W. S. (st. s.).
 Rhode, B. G. (sch.).
 Rhodes, Virginia (ga. w.).
 Rhu, Cullane (scow).
 Rhue, Shaun (st. s.).
 Ribeyre, Alfred (st. w.).
 Rica, Costa (ga. s.).
 Rica, Costa (st. s.).
 Rice, Edwin W. (ol. s.).
 Rice, Isaac L. (barge).
 Rice, Senator (st. s.).
 Rich, A. F. (ol. s.).
 Rich, Anna May (slp.).
 Richard, Bob (ga. s.).
 Richard, Charles (ol. s.).
 Richards, Fred E. (st. s.).
 Richardson, C. F. (slp.).
 Richardson, Charles F. (st. w.).
 Richardson, Ellen (st. w.).
 Richardson, Marcia (ol. w.).
 Richardson, Margaret (ol. s.).
 Richardson, R. R. (st. s.).
 Richardson, Ruth (ga. s.).
 Richardson, W. C. (st. s.).

- Rickerson, Robert L. (brg.)
 Riddle, T. H. (brg.)
 Rideout, Ruth M. (ga. s.)
 Ridge, Pine (st. s.)
 Riedal, W. (st. s.)
 Riehl, J. H. (st. s.)
 Riggin, Addie S. (ga. s.)
 Riggin, Amelia D. (sch.)
 Riggin, C. M. (ga. s.)
 Riggin, J. and E. (sch.)
 Riggin, Kathryn E. (ga. s.)
 Riggin, M. L. (ga. s.)
 Riggin, Sidney R. (ga. s.)
 Riggs, Eliza C. (ga. s.)
 Riley, Charles A. (cnl. b.)
 Riley, E. G. B. (ol. s.)
 Riley, Maggie (ga. s.)
 Riley, Mary E. (barge)
 Rinelli, Peter (st. s.)
 Ring, Captain (ol. s.)
 Ring-Engine 31, Thomas A. (st. s.)
 Ripley, E. P. (st. s.)
 Rita, Gloria (ga. y.)
 Rita, Rio (ga. y.)
 Rita, Santa (ol. s.)
 Ritche, William M. (ga. s.)
 Ritchie, Gov. Albert C. (ga. s.)
 Ritchie, W. L. (ga. w.)
 River, Ohio (brg.)
 River, Old (ga. y.)
 Roach, Helen R. (cnl. b.)
 Roads, Hampton (ol. s.)
 Roamer, C. W. (slp.)
 Roamer, Sea (ga. s.)
 Robb, Hazel (ga. s.)
 Robbins, Addie B. (sch.)
 Robbins, sr., David (sch.)
 Robbins, Eleanor V. (sch.)
 Robbins, Ella E. (ga. s.)
 Robbins, Francis L. (st. s.)
 Robbins, Hattie B. (ga. s.)
 Robbins, Henry S. (ga. s.)
 Robbins, H. H. (sch.)
 Robbins, Mary D. (ga. s.)
 Robbins, Maud M. (slp.)
 Robbins, Richard, sr. (ga. s.)
 Robbins, S. H. (st. s.)
 Robbins, Wm. H. (ga. s.)
 Robert, L. S. (ga. w.)
 Robert, Molly D. (cnl. b.)
 Roberts, Eva A. (sch.)
 Roberts, Geo. N. (st. s.)
 Roberts, Hardy L. (ol. w.)
 Roberts, M. A. (ga. s.)
 Roberts, O. P. (ga. s.)
 Roberts, Percival (st. s.)
 Roberts, Thelma G. (sch.)
 Roberts, Wentz L. (ga. s.)
 Robertson, D. E. (ga. s.)
 Robertson, F. Y. (st. s.)
 Robln, Cock (ga. y.)
 Robins, Albert K. (ga. s.)
 Robins, John B. (ga. s.)
 Robins, Lizzie J. (ga. s.)
 Robins, Walter (ga. s.)
 Robinson, C. S. (st. s.)
 Robinson, Daniel C. (brg.)
 Robinson, Louisa B. (ga. s.)
 Robinson, Lucius W. (st. s.)
 Robinson, Mamie E. (slp.)
 Robinson, Minnie T. (cnl. b.)
 Robinson, Robert (st. s.)
 Robinson, T. W. (st. s.)
 Rock, Capt. Chas. (ga. s.)
 Rock No. 2, Cave in (barge)
 Rock, Sarah C. (slp.)
 Rock, Starboard (ol. s.)
 Rockefeller, Wm. (st. s.)
 Rodes, Bob (st. w.)
 Rodes, Gerlie (ga. s.)
 Rodgers, Wm. B. (st. w.)
 Rodman, Admiral (st. s.)
 Roe, Daniel R. (st. s.)
 Roe, George B. (st. s.)
 Roe, Helen (ga. s.)
 Roe, J. A. (barge)
 Roe, Livingston (st. s.)
 Roe, M. S. (ga. s.)
 Roebing, John A. (sch.)
 Roger, Jolly (ga. y.)
 Rogers, Admiral (st. s.)
 Rogers, H. F. (ga. s.)
 Rogers, H. H. (st. s.)
 Rogers, Henry H. (st. s.)
 Rogers, Henry S. (ga. s.)
 Rogers, Herman L. (ga. s.)
 Rogers, Steve (ol. w.)
 Rohde, Charles L. (sch.)
 Rohde, Theodore H. (barge)
 Romunder, Robt. H. (st. w.)
 Ronan, Ellen M. (st. s.)
 Ronan, P. C. (ol. s.)
 Roosevelt, Franklin D. (ol. s.)
 Roosevelt, President (st. s.)
 Roosevelt, President (ga. s.)
 Roosevelt, Teddy (ga. s.)
 Roosevelt, Theodore (st. s.)
 Roosevelt, Theodore (ga. s.)
 Roper, G. E. (st. s.)
 Roper, Jas. (ga. s.)
 Rosa, Santa (st. s.)
 Rose, A. O. (st. s.)
 Rose, Cecile (ol. s.)
 Rose, Edith C. (ga. s.)
 Rose, Gladys D. (ga. s.)
 Rose, Helen (ga. s.)
 Rose, J. G. (st. s.)
 Rose, Lady (ga. y.)
 Rose, Lena (slp.)
 Rose, Lilly (ol. s.)
 Rose, Tudor (ga. y.)
 Rose, White (ol. s.)
 Rose, Wild (ga. s.)
 Rose, W. L. (slp.)
 Rosenbaum, Florence (ga. s.)
 Ross, Annie C. (sch.)
 Ross, Betsey (sch.)
 Ross, Betsey (brg.)
 Ross, Betsy (ga. s.)
 Ross, Betty, (ga. s.)
 Ross, Eileen (st. s.)
 Ross, Emma Kate (st. s.)
 Ross, Irvine F. (st. s.)
 Ross, John D. (barge)
 Ross, Joseph W. (st. s.)
 Ross, Lucile (st. s.)
 Ross, Lucille (ga. s.)
 Ross (Inc.) No. 17, No. 15, P. Sanford (brg.)
 Ross, Sadie (st. s.)
 Ross, Walter (st. s.)
 Roth, F. X. (ga. s.)
 Rough, Edna Bright (sch.)
 Rourke, E. Z. (st. s.)
 Rover, Jolly (ga. s.)
 Rover, Sea (ga. s.)
 Rowe, H. M. (sch.)
 Rowe, I. B. (ga. s.)
 Rowe, Katie (slp.)
 Rowe, Vera Gordon (st. s.)
 Rowe & Co., H. C. (st. s.)
 Roy, Rob (ga. s.)
 Roy II, Rob (ga. s.)
 Royal, Pan (st. s.)
 Royal, Vale (sc. b.)
 Royal, Walter (st. p.)
 Ruark, Henry W. (slp.)
 Ruark, Lucy R. (ga. s.)
 Ruark, Rebecca T. (slp.)
 Ruddy, A. J. (brg.)
 Ruding, H. O. (st. s.)
 Rudolph, M. J. (st. s.)
 Ruge, John (st. s.)
 Ruge, Louise (st. s.)
 Ruprecht, E. C. (ol. w.)
 Ruprecht, Wm. (st. w.)
 Ruppert, Jacob (st. s.)
 Rush, Timber (st. s.)
 Rush, Wind (st. s.)
 Russell, C. F. (ga. s.)
 Russell, E. H. (st. s.)
 Russell, F. H. (ga. s.)
 Russell, John (barge)
 Russia, Star of (shp.)
 Rust, Arthur (barge)
 Ruth, Babe (brg.)
 Ruth, Dolores (ga. s.)
 Ruth, Ethyl (ga. y.)
 Ruth, Lillian (ga. s.)
 Ruth, Maggie (slp.)
 Ruth, Shirley (ga. s.)
 Ruth, Shirley (ga. y.)
 Ruth, Thelma (ga. w.)
 Ruth, Thelma (brg.)
 Ruth, Virginia (ga. y.)
 Rutledge, J. Fleming (barge)
 Ruxton, Barbara (ol. s.)
 Ryan, Charles T. (brg.)
 Ryan, Geo. D. (ga. s.)
 Ryan, James F. (barge)
 Ryan, John J. (barge)
 Ryan, Joseph (barge)
 Ryerson, J. H. (barge)
 Saada, Bou (ga. y.)
 Sabin, L. C. (st. s.)
 Sack, Emma L. (ga. s.)
 Sadie, Miss. (ga. s.)
 Sadler, E. J. (st. s.)
 Saddler, Carey (ga. s.)
 Saga, Sea (ga. y.)
 Sailor, American (barge)
 St. Augustine, Miss (ol. s.)
 St. Peter, New (ga. s.)
 St. Rock, New (ga. s.)
 Salem, Lee L. (st. s.)
 Salem, Winston (st. s.)
 Sally, Miss (ga. s.)
 Sally, Sawdust (ol. s.)
 Sam, Capt. (ga. s.)
 Sam, Nan (ga. y.)
 Sam, Uncle (sch.)
 San Diego, City of (ol. s.)
 Sanford, City of (ol. s.)
 Sanford, Huntington (ol. s.)
 Sanford, James E. (st. s.)
 Sanford, Robert (st. w.)
 San Francisco, City of (ol. s.)
 San, Oka (ga. s.)
 San Pablo, Point (st. s.)
 San Pedro, Point (st. s.)
 San Pedro, Star of (ol. s.)
 Sanner, Wm. D. (ol. s.)
 Sargent, Fred W. (st. s.)
 Sark, Cutty (el. s.)
 Sark, Cutty (ga. y.)
 Saunders, Ann (ga. y.)
 Saunders, jr., Edward N. (st. s.)
 Saunders, J. J. (ga. s.)
 Saunders, Katherine F. (ol. s.)
 Saunders, Port (st. s.)
 Sauvage, Ole (ga. s.)
 Saville, Sargent (st. s.)
 Savol, Conte Di (ol. s.)
 Sawyer, Nora D. (ga. s.)
 Sawyer, Tom (ol. s.)
 Saxon, George W. (ga. s.)
 Saxton, Elsha (ga. s.)
 Saylor, W. J. (barge)
 Scandrett, H. A. (st. s.)
 Scarborough, F. B. (ol. s.)
 Scatena, L. (ga. s.)
 Searcy, B. F. (ga. w.)
 Schafer, Anna (st. s.)
 Schafer, Hubert (st. s.)
 Schafer, Walter W. (ga. w.)
 Schall, Thomas B. (sch.)
 Schenk, Edward (ga. s.)
 Schermerhorn, L. Y. (st. s.)
 Schiller, William B. (st. s.)
 Schneider, Cletus (st. s.)
 Schneider, Pam (st. s.)
 Schoch, Elvina E. (ga. s.)
 Schoch, Helen May (ga. s.)
 Schoellkopf, Arthur (st. s.)
 Schoellkopf, J. F., jr. (st. s.)
 Schofield No. 1, Al (scow)
 Schooch, Rebecca C. (ga. s.)
 Schoofield, Emily (barge)
 Schoonmaker, Col. James M. (st. s.)
 Schoonmaker, John D. (st. s.)
 Schroder, Lena (slp.)
 Schul, Ada C. (ga. s.)
 Schumann, Louise E. (barge)
 Schwab, Charles M. (st. s.)
 Schwing, Carrie B. (st. w.)
 Scientist, Steel (st. s.)
 Scofield, D. G. (st. s.)
 Scola, Lawrence (ol. s.)
 Scott, James H. (st. s.)
 Scott, Lula (ga. s.)
 Scott, Mollie (st. s.)
 Scott, Robert A. (st. s.)
 Scout, American (barge)
 Scout, Hylu (ga. y.)
 Scout, Rough River (ga. p.)
 Scout, Valley (ga. y.)
 Scow No. 29, Dump (scow)
 Scow No. 30, Dump (scow)
 Scud, Flying (ga. y.)
 Scully, Frank P. (brg.)
 Scully, Hottie (barge)
 Scully, James H. (barge)
 Scully, John E. (barge)
 Scully, Nanna (barge)
 Scully, Regina (barge)
 Scully, Steve (barge)
 Scully, Tom (barge)
 Sea, North (st. s.)
 Sea, Pride of the (ga. s.)
 Seafarer, Steel (st. s.)
 Seal, Grey (ga. y.)
 Sears, Evelyn G. (ol. s.)
 Sears, Olivia (ga. s.)
 Seas, Over (ga. s.)
 Seas, Seven (ga. s.)
 Seas, Seven (ga. y.)
 Seavey, Katie D. (sch.)
 Sebree, Admiral (st. s.)
 Seep, Joseph (st. s.)
 Seline, May (ga. s.)
 Sells, Chas. H. (brg.)
 Sellwood, Joseph (st. s.)
 Semmes, Charles W. (ga. s.)
 Senecal, Amos J. (cnl. b.)
 Senior, J. H. (el. s.)
 Sensibar, J. R. (st. s.)
 Gerrell, A. T. (st. s.)
 Service, Gulf (ga. s.)
 7 Wonders, The (st. w.)
 Seubert, Edward G. (st. s.)
 Sewall, Edward (shp.)
 Seymour, Robert G. (ga. y.)
 Seymour, Wm. H. (st. s.)
 Shanklin, M. A. (sch.)
 Shanklin, R. M. (st. s.)
 Shannon, M. D. (st. s.)
 Shark, White (ga. s.)
 Sharon, Rose of (ga. y.)
 Sharp, Mary A. (ga. s.)
 Sharp, Sarah T. (ga. s.)
 Sharp, Wm. H. (ga. s.)
 Sharpless, Mary C. (ga. s.)
 Shaughnessy, Sir Thomas (st. a.)
 Shaw, L. B. (barge)
 Shaw, Bernice W. (brg.)
 Shaw, Charles H. (sc. b.)
 Shaw, Evelyn L. (sc. b.)
 Shaw, Gertrude B. (ol. s.)
 Shaw, Howard L. (st. s.)
 Shaw, Jess B. (barge)
 Shaw, Lizzie D. (ol. s.)
 Shaw, Lottie (barge)
 Shaw, Maurice R. (st. s.)
 Shaw, Maurice R. (barge)
 Shaw, Ruth (barge)
 Shea, Edward L. (st. s.)
 Shea, Governor (ga. s.)
 Sheadle, J. H. (st. s.)
 Sheets, A. B. (st. w.)
 Sheibler, Harriet B. (barge)
 Sheldon, Cora A. (st. s.)
 Shepard, O. I. (barge)
 Shepard, F. H. (ga. w.)
 Shepard, W. A. (ol. s.)
 Shepard, Neva (ga. s.)
 Sheppard, James O. (ga. s.)
 Sheppard, Mattie B. (ga. s.)
 Sheppard, R. D. (ga. s.)
 Sheppard, S. W. (sch.)
 Sheridan, Alice (brg.)
 Sheridan, Gen'l (ga. s.)
 Sheridan, Harry J. (brg.)
 Sheridan, Mary J. (brg.)

- Sheridan, Thomas, Jr. (brg.).
 Sheridan, T. J. (ol. s.).
 Sheridan, Kathleen A. (brg.).
 Sherman, Anna (ga. s.).
 Sherman, General (st. s.).
 Sherman, Henry T. (ga. s.).
 Sherman, J. T. (st. s.).
 Sherman, Thomas J. (ga. s.).
 Sherman, W. C. (ol. s.).
 Sherwin, John (st. s.).
 Shield, Gold (st. w.).
 Shillingsburg, Annie R. (sch.).
 Shillingsburg 3d, William (sch.).
 Shima, Geo. (ga. s.).
 Shippers, John B. (cnl. b.).
 Shipper, West (st. s.).
 Shiras, MacGillivray (st. s.).
 Shore, Golden (ol. s.).
 Shore, Jersey (ol. s.).
 Shore, North (st. s.).
 Shore, North (ol. s.).
 Shoreham, New (st. s.).
 Shores, Catherine E. (ga. s.).
 Shores, Clara E. (ga. s.).
 Shores, Lillie E. (slp.).
 Shores, Percy E. (slp.).
 Shoup, Paul (st. s.).
 Shovah, Fred G. (barge).
 Shriver, George M. (st. s.).
 Shryock, Thomas J. (sch.).
 Shull, John L. (ga. s.).
 Shuman, O. P. (ga. w.).
 Slamo, Cl (brg.).
 Slegling, Alfred (barge).
 Sigma, Beta (ga. s.).
 Signet, Blue (barge).
 Silva, Maud F. (ga. s.).
 Silva, Mildred (ol. s.).
 Silveira, Jorgina (ol. s.).
 Silvia, Anne (ga. s.).
 Simmons, Lalorrest L. (sch.).
 Simmons, Robert (barge).
 Simmons, William (st. s.).
 Simons, George W. (ol. s.).
 Simpson, E. B. (barge).
 Simpson, Jos. W. (st. s.).
 Simpson, Lucia A. (sch.).
 Sims, Admiral (barge).
 Sinclair, E. W. (st. s.).
 Sinclair, S. S. S. (ga. y.).
 Sinclair, Harry F. (st. s.).
 Sinclair, James R. (st. s.).
 Sinclair, Robert S. (barge).
 Sinclair, Virginia (st. s.).
 Sinnett, Wesley W. (ga. s.).
 Sisson, J. M. (ga. s.).
 Sister, Four (ga. s.).
 Sisters, Coyne (ol. s.).
 Sisters, Four (ol. s.).
 Skeele, Franklin H. (brg.).
 Skinner, Jeannett (st. s.).
 Sky, Blue (ol. s.).
 Skylark, Baby (ga. s.).
 Silder, C. C. (st. w.).
 Slover, Geo. (sch.).
 Smeaton John (sc. b.).
 Smeed, Edward H. (ga. s.).
 Smith, Albert (ga. s.).
 Smith, Alfred E. (barge).
 Smith, Alfred H. (st. s.).
 Smith, A. M. (ga. s.).
 Smith, Annie A. (ga. s.).
 Smith, Capt. John (ga. s.).
 Smith, Col. (barge).
 Smith, Daisy E. (ga. s.).
 Smith, Delos H. (ga. s.).
 Smith, Edward R. (sch.).
 Smith, E. E. (ga. s.).
 Smith, E. L. (ga. s.).
 Smith, Elizabeth (st. w.).
 Smith, Elwood C. (brg.).
 Smith, Evelyn C. (ga. s.).
 Smith, Francis P. (ga. s.).
 Smith, Frank A. (barge).
 Smith, Frank W. (barge).
 Smith, Francis (ga. s.).
 Smith, G. B. (ga. s.).
 Smith, G. Harrison (st. s.).
 Smith, Governor Al (ol. s.).
 Smith, Helen F. (barge).
 Smith, H. G. (st. s.).
 Smith, Hope (ol. s.).
 Smith, Hurlbut W. (st. s.).
 Smith, J. Henry (ol. s.).
 Smith, Jennie L. (ga. s.).
 Smith, Jeremiah (ol. s.).
 Smith, John J. (barge).
 Smith, Katie B. (ga. s.).
 Smith, Leatham D. (st. s.).
 Smith, L. P. (st. s.).
 Smith, L. R. (ga. s.).
 Smith, Lucy E. (ga. s.).
 Smith, Richard (sch.).
 Smith, Theodore (st. s.).
 Smith, Lyman C. (st. s.).
 Smith, Monroe C. (st. s.).
 Smith, Phillip C. (brg.).
 Smith, Robert C. (barge).
 Smith, Robert H. (st. s.).
 Smith, Robert H. (ga. s.).
 Smith, Roy K. (ol. s.).
 Smith, Sidney E. (st. s.).
 Smith, Sommers N. (st. s.).
 Smith, Thos. J. (cnl. b.).
 Smith, Walter R. (ga. s.).
 Smith, Wilbert L. (st. s.).
 Smith, Jr., B. H. (st. w.).
 Smith, B. Lyman (st. s.).
 Smith, Elizabeth Monroe (st. s.).
 Smith, Eugene Dana (st. w.).
 Smith, Harry Hudson (barge).
 Smith, Josephine (ol. s.).
 Smoke, Blue (barge).
 Smoot Junior W. A. (dredge).
 Smoot, No. 4, W. A. (dredge).
 Smoot, No. 5, W. A. (dredge).
 Snellenburg, J. J. (ga. s.).
 Snow, Lavinia M. (sch.).
 Snyder, Robert A. (st. s.).
 Snyder, Jr., William P. (st. s.).
 Sockwell, Linda M. (ga. s.).
 Sockwell, Howard W. (ga. s.).
 Socony, Albany (ga. s.).
 Socony, Amsterdam (ol. s.).
 Socony, Buffalo (ga. s.).
 Socony, Cape Cod (ga. s.).
 Socony, New Haven (ol. s.).
 Socony, New London (ol. s.).
 Socony, New York (ol. s.).
 Socony, Plattsburgh (ol. s.).
 Socony, Provincetown (ga. s.).
 Soell, John H. (st. w.).
 Sofield, C. S. (ga. s.).
 Soldier, American (barge).
 Solomon, W. M. (ga. w.).
 Solomon, Jas. G. (barge).
 Solomon, King (ga. s.).
 Somers, H. W. (barge).
 Somers, S. W. (ga. s.).
 Somers, Nellie (slp.).
 Somers, William (ga. s.).
 Somers, Claude W. (slp.).
 Sommers, Elmer W. (slp.).
 Sommers, M. A. (ga. s.).
 Sommers, Mary W. (slp.).
 Sommers, Richard W. (ga. s.).
 Sophia, Anna (sch.).
 Sorrel, General G. M. (st. s.).
 Soto, De (st. s.).
 Sound, Puget (st. s.).
 Souris, Chauve (ga. y.).
 Southwick, Geo. N. (st. s.).
 Spalding, S. M. (st. s.).
 Spar, Fluor (st. s.).
 Spear, Cape (barge).
 Spencer, C. E. (slp.).
 Spencer, L. C. (sch.).
 Spencer, Charles (ga. s.).
 Spirit, Commercial (st. s.).
 Spirit, Seattle (st. s.).
 Splitter, Champion (sch.).
 Spofford, Eugenie (st. s.).
 Spore, G. W. (ol. s.).
 Sport, Texas (ga. s.).
 Spot, Red (ga. w.).
 Sprague, Lina (ga. s.).
 Sprangle, J. R. (st. s.).
 Spray, Silver (ga. s.).
 Spruce, Pacific (st. s.).
 Spry, Cape (barge).
 Squall, White (ga. s.).
 Squire, F. B. (st. s.).
 Squires, George P. (st. s.).
 Stallings, William T. (ga. s.).
 Standard, Alaska (ol. s.).
 Standard, California (ol. s.).
 Standard, Delta (ga. s.).
 Standish, Miles (st. s.).
 Standish, Myles (st. p.).
 Stanford, William J. (sch.).
 Stanley, Helen (ga. s.).
 Stanley, Nellie M. (ga. s.).
 Stanton, John (st. s.).
 Staples, Arthur C. (st. s.).
 Starke, Conrad (st. s.).
 Star Eastern (ga. s.).
 Star, North (st. s.).
 Star No. 2, Lone (barge).
 Star No. 3, Lone (brg.).
 Star, Lucky (ga. s.).
 Star Morning, (ga. y.).
 Star, White (ol. s.).
 Starr, W. B. (ga. s.).
 Starks, W. Frederic (barge).
 State, Badger (ol. s.).
 State, Prairie (ol. s.).
 Staunton, F. M. (st. w.).
 Stebbins, Monroe (st. s.).
 Steed, W. L. (st. s.).
 Steel, Channel (barge).
 Steele, J. H. (ga. s.).
 Steele, Mary (ol. s.).
 Steele, Mary (ga. y.).
 Steers, E. Mary (st. s.).
 Steers, J. Rich (st. s.).
 Steers, Henry C. (ga. s.).
 Stern J. J. (ga. w.).
 Steimle, Frederick H. (ol. s.).
 Steinbrenner, Henry (st. s.).
 Stender, F. C. (ga. s.).
 Stephenson, George (st. s.).
 Sterling, J. E. (ga. s.).
 Sterling, Margaret F. (sch.).
 Sterling, Miss. (ga. s.).
 Stern, R. S. (ga. s.).
 Stetson, George R. (sc. b.).
 Stevens, J. E. (ga. s.).
 Stevens, Mark (ga. s.).
 Stevens, Geo. W. (st. s.).
 Stevenson, T. E. (ga. s.).
 Stevenson, George H. (barge).
 Stewart, Arthur (ga. s.).
 Stewart, Arthur (sch.).
 Stewart, Elizabeth (st. s.).
 Stewart, Olendy (ga. s.).
 Stewart, Graeme (st. s.).
 Stewart, John N. (ol. s.).
 Stewart, Martha (st. s.).
 Stewart, Robert J. (st. w.).
 Stewart, R. J. (st. w.).
 Stewart, R. G. (st. s.).
 Stewart, Robert W. (st. s.).
 Stewart, William (st. s.).
 Stewart, Reine Marie (bkn.).
 Stifel, William F. (st. s.).
 Stiles, Grace (ga. s.).
 Still, Carrie H. (ol. s.).
 Still, J. H. (ga. s.).
 Stinson, R. B. (ga. s.).
 Stirling, Ella L. (ga. s.).
 Stiles, Wm. B. (sch.).
 Stockton, Port of (st. w.).
 Stokley, Wm. S. (st. s.).
 Stone, Amasa (st. s.).
 Stone, B. F. (ga. s.).
 Stone, Governor (ga. s.).
 Stone, Galen L. (ol. s.).
 Stone, Charles Henry (st. p.).
 Stoner, W. J. (ol. s.).
 Storey, W. B. (st. s.).
 Storm, F. F. (scow).
 Storrs, L. S. (barge).
 Story, H. M. (st. s.).
 Stowe, Harriet B. (brg.).
 Stowman, Ethel V. (ga. s.).
 Streak, Blue (barge).
 Stream, Gulf (ga. s.).
 Street, Thad (ga. s.).
 Stricker, Charles P. (st. s.).
 Strike, Lucky (ga. s.).
 Strong, Annie (ga. s.).
 Strong, Nat (st. s.).
 Strong, F. B. (st. s.).
 Strong, William L. (st. s.).
 Struven, Peter C. (st. s.).
 Stuart, M. H. (st. s.).
 Stuart, Anita M. (st. s.).
 Stuart, Edwin S. (st. s.).
 Stuart, John (ga. s.).
 Stuart, John C. (st. s.).
 Studwell, F. C. (brg.).
 Stuyvesant, Peter (st. s.).
 Sudden, Catherine G. (st. s.).
 Sue, Jackie (ol. s.).
 Sult, Sam P. (st. w.).
 Sullivan, M. (barge).
 Sullivan, J. B. (ol. s.).
 Sullivan, J. J. (st. s.).
 Sullivan, J. K. (barge).
 Sullivan, Annie (st. w.).
 Sullivan, Dan E. (ol. s.).
 Sullivan, Eugene J. (cnl. b.).
 Sullivan, Timothy D. (st. s.).
 Sun, Atlantic (st. s.).
 Sun, Delaware (st. s.).
 Sun, Magic (ga. s.).
 Sun, Mercury (ol. s.).
 Sun, Pennsylvania (st. s.).
 Sun, Sabine (st. s.).
 Sunoco, Blue (ol. s.).
 Sure, Ya (ga. s.).
 Surry, Isle of (ga. s.).
 Sunset, New (ol. s.).
 Sutherland, James (st. w.).
 Sutton, E. W. (st. s.).
 Sutton, Nat (st. s.).
 Sutton, Walter E. (st. s.).
 Swain, Chester O. (st. s.).
 Swain, Verne (st. p.).
 Swain, Alden S. (st. s.).
 Swan, Edward L. (sch.).
 Swift, Dr. H. P. (brg.).
 Swift, Rodman (ga. s.).
 Sword, Northern (st. s.).
 Sword, Silver (st. s.).
 Sword, Southern (st. s.).
 Sylvester, Robble F. (ga. s.).
 Sylvia, Francis V. (ga. s.).
 Tacoma, City of (st. s.).
 Tacoma, Miss (ga. y.).
 Taber, Stephen (sch.).
 Taft, Helen (ga. s.).
 Taft, President (st. s.).
 Taggart, Harold J. (ol. s.).
 Tail, Beaver (st. p.).
 Talbot, C. W. (st. w.).
 Tall, H. L. (ga. s.).
 Tallaksen, Theo. (barge).
 Tallmann, Chester B. (ol. s.).
 Tallman, Chester B. (ga. s.).
 Taphin, Frank E. (st. s.).
 Tar, American (brg.).
 Taunton, City of (st. p.).
 Taussig, Felix (st. s.).
 Tawes, P. H. (slp.).
 Tawes, James C. (ga. s.).
 Tawes, Robert L. (slp.).
 Taylor, B. H. (st. s.).
 Taylor, J. S. (ga. s.).
 Taylor, J. J. (st. s.).
 Taylor, J. V. (st. s.).
 Taylor II, R. J. (ga. s.).
 Taylor, T. M. (ga. s.).
 Taylor, Helen (st. s.).
 Taylor, Jas. (ga. w.).
 Taylor, Jessie (ga. s.).
 Taylor, John Francis (ol. s.).
 Taylor, Lola (sch.).
 Taylor, Myron C. (st. s.).
 Taylor, Ruby (ga. s.).
 Taylor, Walton L. (ga. s.).
 Taylor, William (sch.).
 Taylor, Thos. E. (sch.).
 Taylor, A. Brooke (st. s.).
 Taylor, Col. W. S. (st. w.).
 Taylor, D. Neer (ga. s.).
 Teagle, W. C. (st. s.).
 Teed, Bob (st. s.).

- Tegetmeyer, Archie (st. s.).
 Tell, William (ga. s.).
 Temple, Emma (sch.).
 Temple, Louise (ga. s.).
 Tender, Colonial (ga. s.).
 Ten Eyck, Peter G. (brg.).
 Tennison, Wm. B. (ga. s.).
 Terbell, Allen N. (barge).
 Teresa, Maria (ga. s.).
 Terlinde, B. W. (ga. s.).
 Tern, Black (st. s.).
 Tern, Sea (ol. s.).
 Terrell, Otis B. (sl. p.).
 Terrell, Otis D. (ga. s.).
 Terry, G. S. (ga. s.).
 Terry, J. W. (st. s.).
 Terry, L. F. (ga. s.).
 Terry, Capt. (ol. s.).
 Terry, Edwin (st. s.).
 Terry, Anna C. (ga. s.).
 Texaco, Miss. (ga. s.).
 Thacher, Eben A. (ga. s.).
 Thayer, C. A. (sch.).
 Thayer, Eugene V. R. (st. s.).
 Thebaud, Gertrude L. (ol. s.).
 Thebaud, Louis A. (ol. s.).
 Theckla, D. (sch.).
 Thistle, Blue (barge).
 Thomas, B. M. (ol. s.).
 Thomas, Eugene P. (st. s.).
 Thomas, James (ga. s.).
 Thomas, Katy (ga. s.).
 Thomas, Maud (sch.).
 Thomas, Paul F. (st. w.).
 Thomas, Samuel (ga. s.).
 Thomas, Thomas (sch.).
 Thomas, Lewis M. (sch.).
 Thomas, Lottie L. (ga. y.).
 Thomas, Ruth A. (slp.).
 Thomas, Sidney G. (sch.).
 Thomassen, Sarah (ga. s.).
 Thompson, C. D. (st. s.).
 Thompson, J. W. (st. s.).
 Thompson, Alice (barge).
 Thompson, Benjamin (ga. s.).
 Thompson, Smith (st. s.).
 Thompson, Carmi A. (st. s.).
 Thompson, David P. (st. s.).
 Thompson, Mildred K. (sch.).
 Thompson, Wm. Boyce (st. s.).
 Thomson, Edgar (st. w.).
 Thor, King (ga. y.).
 Thorne, L. S. (st. p.).
 Thorpe, S. S. (st. w.).
 Throop, Margaret (sch.).
 Thurlow, Lewis K. (st. s.).
 Thurlow, Paul E. (sc. b.).
 Thurlow, Ella Pierce (sc. b.).
 Thurston, jr., Edward (barge).
 Thurston, Grace (st. s.).
 Thurston, Drayton T. (barge).
 Tibbetts, Vinal H. (ga. s.).
 Tibbitts, Healy (ga. s.).
 Tibbitts No. 3, Healy (ga. s.).
 Tibbitts No. 4, Healy (ga. s.).
 Tice, George S. (st. s.).
 Tide, Golden (st. s.).
 Tide, High (ga. y.).
 Tiffany, W. R. (ga. s.).
 Tilden, S. J. (sch.).
 Tilghman, Kate H. (sch.).
 Tillett, J. W. No. 26 (barge).
 Timanus, E. Clay (st. s.).
 Time, Quick (ga. s.).
 Times, Easy (ga. s.).
 Timmins, John J. (st. s.).
 Tiolene, Pure (barge).
 Tisdale, C. W. (brg.).
 Toad, Green (ga. s.).
 Tobey, N. D. (ga. s.).
 Toby, Cap. (st. s.).
 Todd, F. O. (sch.).
 Todd, S. J. (ga. s.).
 Todd, W. H. (sch.).
 Todd, Carrol (slp.).
 Todd, George (ga. s.).
 Todd, Naomi (ol. s.).
 Todd, Edith F. (sch.).
 Todd II, J. P. (ga. s.).
 Toledo, City Service (st. s.).
 Toiley, J. M. (ga. s.).
 Tolley, S. H. (slp.).
 Tolley, Frances (ga. s.).
 Tolley, Naomi R. (ga. s.).
 Tollon, F. J. (st. s.).
 Tom, Black (ga. s.).
 Tom, Captain (barge).
 Tom, Jolly, (ga. w.).
 Tom, Just (ol. y.).
 Tom, Mary (ga. y.).
 Tom, Old (ga. s.).
 Tom's, Capt. (ol. s.).
 Tomkins, Stirling (st. s.).
 Tomlins, Greer (brg.).
 Tomlinson, G. A. (st. s.).
 Tomlinson, Lawrence J. (barge).
 Tomlinson, Thomas (barge).
 Tompkins, Ralph S. (brg.).
 Tooby, K. (ga. s.).
 Too, Cheerio (ga. y.).
 Topa, Topa (st. s.).
 Torbert, General (sch.).
 Torrey, Nellie (ga. s.).
 Tostoe, M. C. (ga. s.).
 Totman, Lewis C. (ga. s.).
 Town, Castle (st. s.).
 Townsend, H. C. (ga. s.).
 Townsend, R. G. (st. s.).
 Townsend, W. J. (ga. s.).
 Townsend, Della (ga. s.).
 Townsend, Edward Y. (st. s.).
 Townsend, Phoebe B. (ga. s.).
 Toy II, Sea (ga. s.).
 Tracy, M. & J. (st. s.).
 Tracy, Maurice (st. s.).
 Tracy, Thomas (st. s.).
 Tracy, Walter (st. s.).
 Tracy, Helen L. (st. s.).
 Tracy, Mary T. (st. s.).
 Tracy, William J. (st. s.).
 Tracy, Ann Marie (st. s.).
 Trader, American (st. s.).
 Trader, Steel (st. s.).
 Trader, Texas (st. s.).
 Trahey, T. H. (barge).
 Tramp, The (st. s.).
 Transfer No. 26, No. 26 (barge).
 Transport, American (barge).
 Transport, Oyster (ga. s.).
 Travers, B. F. (ga. s.).
 Travers, E. F. (ga. s.).
 Travers, M. M. (slp.).
 Travers, Clemmie (sch.).
 Travers, Margaret A. (sch.).
 Travis, Louise (ol. s.).
 Travis, L. B. (ga. s.).
 Treadway, H. P. (ol. w.).
 Treadwell, Jennie (ga. s.).
 Tremaine, Morris S. (st. s.).
 Trembley, Florence M. (cni. b.).
 Tresselt, A. C. (ga. s.).
 Trimble, Richard (st. s.).
 Trotman, M. B. (ga. s.).
 Trott, James E. (sch.).
 Troxell, J. Luther (st. w.).
 Truby, John M. (st. s.).
 Truslow, S. W. (ga. s.).
 Tubman, A. J. (ga. s.).
 Tucker, M. T. (ga. s.).
 Tucker, Anna (ga. s.).
 Tucker, Raymond T. (barge).
 Tucker, Sarah A. (cni. b.).
 Tull, E. J. (st. s.).
 Tull, Bertie E. (ga. s.).
 Tulloh, Harriet A. (barge).
 Tupper, W. M. (st. s.).
 Turck, W. J. (barge).
 Turecamo, Barney (st. s.).
 Turner, Betty (st. w.).
 Turner, C. W. (ga. s.).
 Turner, J. H. (st. s.).
 Turner, R. W. (ol. w.).
 Turner, Clifton E. (barge).
 Twain, Mark (ol. s.).
 Twain, Mark (ga. s.).
 Tweed, James D. (barge).
 Tyler, C. S. (sch.).
 Tyler, Lucy M. (slp.).
 Tyler, Mary E. (slp.).
 Tyson, Jesse (st. s.).
 Uhrig, Alex. B. (st. s.).
 Underhill, A. M. (cni. b.).
 Underhill, Gerard (ga. s.).
 Underwood, F. D. (st. s.).
 Underwood, G. F. (cni. b.).
 Underwood, Frederick D. (st. s.).
 Upham, Fred W. (st. s.).
 Upham, Helen H. (st. s.).
 Upshur, Wm. M. (ga. s.).
 Upson, J. E. (st. s.).
 Upson, Andrew S. (st. s.).
 Utz, Robert M. (ga. s.).
 Vacuum, Socony (st. s.).
 Vall, Ethel (sch.).
 Vall, John H. (ga. s.).
 Valley, Lily of the (ga. s.).
 Van Aist, James (st. s.).
 Van Buren, President (st. s.).
 Van Damme, Charles (st. p.).
 Van Dusen, Olive B. (ga. s.).
 Van Dyke, J. W. (ga. s.).
 Van Ells, H. (st. s.).
 Van Kill, Kill (st. s.).
 Van Name, Lydia (ga. s.).
 Van Pelt, Eliakim (ga. s.).
 Van Pelt, John W. (ol. s.).
 Van, Pure (barge).
 Van Tuyle, jr., Geo. C. (st. s.).
 Van Wickle, Robert E. (barge).
 Van Wyen, J. (ga. s.).
 Vance, Wm. G. (sch.).
 Vanderbilt, Cornelius (brg.).
 Vanderburg, G. (ga. s.).
 Vandiver, Murray (ga. s.).
 Vane, J. W. (ga. s.).
 Vannaman, jr., Edward C. (ga. s.).
 Vane, William S. (ol. s.).
 Vaughn, S. E. (st. s.).
 Vaughn, Mary (ga. s.).
 Vaughn, William (ol. s.).
 Veale, William (ga. s.).
 Veit, R. C. (st. s.).
 Velaluka, Kap (ga. s.).
 Velich, James (ga. s.).
 Velma, Ada (ga. s.).
 Venable, Manie T. (ga. s.).
 Vern, Lady (ga. s.).
 Vernon, Belle (st. w.).
 Vernon, Mount (st. s.).
 Vetra, G. G. (slp.).
 Vetra, J. B. (slp.).
 Vetra, Richard J. (ga. s.).
 Viage, Buoa (ga. s.).
 Viage, Buen (ga. y.).
 View, Bay (st. s.).
 View, Lisbon (ga. s.).
 View, Ocean (ol. s.).
 Vikingen, G. (ga. s.).
 Villard, Henry (sc. b.).
 Virginia, Alice (ga. s.).
 Virginia, Irma (ga. s.).
 Virginia, Edna (ga. s.).
 Virginia, Mary (ga. s.).
 Virginia, Janet (ga. y.).
 Virginia, Myrtle (ga. s.).
 Virginia, Myrtle (slp.).
 Virginia, Olive (ga. s.).
 Virginia, Princess (ga. s.).
 Virginia, Rhoda (ga. s.).
 Virginia, State of (st. s.).
 Vivian, Alice (drg.).
 Von Nyvenhelm, A. (ga. s.).
 Voyager, Steel (st. s.).
 Vreeland, A. E. (ga. s.).
 Wagon, Water (ga. y.).
 Wahl, O. F. (ga. s.).
 Wakeham, R. H. (barge).
 Waldie, Elizabeth M. (brg.).
 Waldie, jr., George J. (ol. s.).
 Waldie, Estelle (brg.).
 Waldie, John L. (brg.).
 Wales, jr., W. H. (sc. b.).
 Wales, Prince of (ga. s.).
 Walker, A. L. (st. s.).
 Walker, F. B. (g. s.).
 Walker, J. H. (ga. s.).
 Walker, T. C. (st. w.).
 Walker, Elisha (st. s.).
 Walker, Harold (st. s.).
 Walker, Alice E. (ga. s.).
 Walker, Clara E. (ga. s.).
 Walker, George H. (st. w.).
 Walla II, Juldj (ga. y.).
 Wallace, Chas. S. (ga. s.).
 Wallace, III, Chas. S. (ga. s.).
 Wallace, Eudora T. (ga. s.).
 Wallace, H. J. (st. w.).
 Wallace, James O. (st. s.).
 Walling, Elmer D. (cni. b.).
 Walrod, Estella (cni.).
 Walsh, James P. (st. s.).
 Walsh, Julius S. (st. p.).
 Walter, Raymond G. (barge).
 Walters, Thomas (st. s.).
 Walton, Ike (scow).
 Walton, Izaak (ga. s.).
 Walton, Mary J. (ga. s.).
 Wanamaker, Rodman (st. s.).
 Wandell, M. D. (barge).
 Wands, Gertrude (slp.).
 Ward, D. J. (sch.).
 Ward, W. P. (sch.).
 Ward, Florence (ga. s.).
 Ward, Harvey (barge).
 Ward, Mary (ga. s.).
 Ward, Andrew J. (st. s.).
 Warden, Wm. G. (st. s.).
 Warfield, M. L. (sch.).
 Warfield, President (st. s.).
 Warner, John M. (st. w.).
 Warner, Joseph (ga. s.).
 Warner, Eleanor A. (ga. s.).
 Warner, Raleigh (st. s.).
 Warner, Wm. L. (ga. s.).
 Warren, J. (ga. s.).
 Warren, Florence (ga. s.).
 Warren, Henry (ga. s.).
 Warren, Mary K. (ga. s.).
 Warriner, S. D. (barge).
 Washburn, U. F. (st. s.).
 Washburn, Geo. W. (st. s.).
 Washington, George (st. s.).
 Washington, George (st. s.).
 Washington, George (ga. s.).
 Washington, George (cni. b.).
 Washington, Martha (ga. y.).
 Water, Laughing (ga. s.).
 Waterbury, David (barge).
 Waterhill, H. (ga. s.).
 Water No. 1, Shallow (ol. s.).
 Water, White (ol. s.).
 Waters, Blue (sc. y.).
 Watson, C. B. (st. s.).
 Watson, Admiral (st. s.).
 Watson, Carl H. (barge).
 Watson, Charlie (ga. s.).
 Watt, James (st. s.).
 Watters, W. T. (ol. s.).
 Watts, G. W. (ga. s.).
 Watts, Albert E. (st. s.).
 Watts, Edna (ga. s.).
 Watts, Kitty (ga. s.).
 Watts, Raymond F. (ga. s.).
 Waverly, R. (ga. s.).
 Wave, Silver (ga. y.).
 Wawatam, Chief (st. s.).
 Way, S. B. (st. s.).
 Way, Harmony (brg.).
 Wayman, M. D. (st. w.).
 Weather, Stormy (ol. s.).
 Weather, Stormy (ga. y.).
 Weaver, John (st. s.).
 Webb, W. M. (ga. s.).
 Webb, John C. (ga. s.).
 Webb, Norma (ga. w.).
 Webber, C. C. (st. w.).
 Weber, Adam (ga. s.).
 Weber, Capt. (st. w.).
 Weber, Emil A. (ol. s.).
 Webster, Daniel (st. s.).
 Webster, James A. (sch.).
 Webster, Lydia M. (sch.).

- Webster, Ralph T. (slp.).
 Webster, Robert L. (slp.).
 Webster, Silas P. (ol. s.).
 Wedmore, Catherine M. (ga. s.).
 Wee-Bida-A (ga. s.).
 Wee, Bida a (ga. y.).
 Weeks, John W. (st. w.).
 Weema, Nancy (st. s.).
 Weevill, Boll (ga. w.).
 Weidner, Michael (brg.).
 Weightman, Gertrude (barge).
 Weightman, George E. (cni. b.).
 Weightman, Robert B. (cni. b.).
 Welmer, Fred (ol. s.).
 Welr, David M. (st. s.).
 Welder, Electric (barge).
 Well, T. E. (ga. s.).
 Weller, D. R. (st. w.).
 Weller, Sam (ga. s.).
 Weller, Fred W. (st. s.).
 Welles, Carrie B. (ga. s.).
 Welles, Flossie B. (ga. s.).
 Welles, George G. (ga. s.).
 Welles, Thomas (ga. s.).
 Wells, A. G. (st. s.).
 Wells, Jos. H. (ol. s.).
 Wen, Dwyn (ga. y.).
 Wentworth, Alice B. (sch.).
 Werner, H. W. (st. s.).
 Werner, J. O. (st. s.).
 Werner, W. W. (ga. s.).
 Werner, Henry P. (st. s.).
 Werner, John D. (st. w.).
 Werner, Luther M. (ga. y.).
 Wertheim, Sanders A. (barge).
 Wescoat, M. B. (ol. s.).
 Wesley, William (slp.).
 West, B. (barge).
 West, B. E. (st. s.).
 West, Carroll K. (st. s.).
 West, Charles C. (st. s.).
 West, Gloria (ga. s.).
 West, Golden (st. s.).
 West, Carroll K. (barge).
 Westcoat, L. D. (ol. s.).
 Weston, A. (barge).
 Weston, Frank (ga. s.).
 Whack, Paddy (scow).
 Whale, B. (ga. s.).
 Whalen, Thomas (ol. s.).
 Wharton, Joseph (st. s.).
 Wheatley, Georgia E. (ga. s.).
 Wheeler, Charles L., jr. (st. s.).
 Wheeler, H. J. (st. s.).
 Wheeler, M. D. (st. s.).
 Wheeler, Joe (ol. s.).
 Wheeler, Dunham (sch.).
 Wheeler, Major (st. s.).
 Wheeler, Harry R. (st. s.).
 Wheeler, Thomas H. (st. s.).
 Whigham, William (st. w.).
 Whitaker, A. E. (ga. s.).
 White, G. S. (ga. s.).
 White, I. C. (st. s.).
 White, W. F. (st. s.).
 White, W. S. (st. s.).
 White, Bob (ga. y.).
 White, Charlie (ga. s.).
 White, David J. (st. s.).
 White, Doris (ol. s.).
 White, Eleanor (ol. s.).
 White, Lillian (ga. s.).
 White, Lottie (ga. s.).
 White, Nellie (slp.).
 White, Peter (st. s.).
 White, Priscilla P. (ol. s.).
 White, Therese (ga. s.).
 White, Lawson W. (ga. w.).
 White, Lottie E. (ga. s.).
 White, Mary A. (slp.).
 White, Nannie P. (ga. s.).
 White, Roy B. (st. s.).
 White, Snow (ga. y.).
 White, Stephen M. (ol. s.).
 White, Wm. S. (slp.).
 Whiteley, James S. (st. s.).
 Whiteman, W. H. (st. w.).
 Whiteman, Edwin W. (st. s.).
 Whiteman, Stark D. (ol. s.).
 Whiting, Gladys (ga. s.).
 Whiting, Carrie L. (ga. s.).
 Whiting, James A. (sch.).
 Whitney, J. J. (barge).
 Whitney, Gorham H. (ol. s.).
 Whitney, William A. (st. s.).
 Whiton, Henry D. (st. s.).
 Whiston, Herman F. (st. s.).
 Whittlesey, K. (ol. s.).
 Whittier, Helen (st. s.).
 Whittier, Mericos H. (st. s.).
 Whittier, Mirian (st. w.).
 Wickes, Senator (brg.).
 Wickett, F. H. (st. s.).
 Wickwire, Theodore H. (st. s.).
 Widener, Peter A. B. (st. s.).
 Wilcox, Leander (st. s.).
 Wilcox, Major (ga. s.).
 Wilcox, Elias E. (st. s.).
 Wilcox, Rowland H. (st. s.).
 Wild, Running (ga. y.).
 Wilde, Laura M. (ga. s.).
 Wilder, Helen (ol. s.).
 Wilder, Margaret A. (ga. s.).
 Wilder, No. 2, Jim (ga. s.).
 Wilds, George (ga. s.).
 Wilds, Ollie K. (ol. s.).
 Wiley, Admiral (st. s.).
 Wilkin, jr., W. P. (ga. s.).
 Wilkins, E. F. (brg.).
 Wilkinson, Horace S. (st. s.).
 Wilkisson, Frank W. (ol. s.).
 Willa, Mary (ga. s.).
 Willard, F. S. (st. s.).
 Willard, Daniel (st. s.).
 Willard, Jess (st. w.).
 Willard, Jess (barge).
 Willard, Nancy (barge).
 Willard, Albert D. (ga. s.).
 Willets, Thomas W. (scw.).
 Willett, Thomas (st. s.).
 Willey, C. W. (sch.).
 William, Captain (ga. s.).
 Williams, A. E. (ol. s.).
 Williams, J. L. (st. s.).
 Williams, T. J. (st. s.).
 Williams, W. H. (st. s.).
 Williams, Admiral Y. S. (st. s.).
 Williams, Bernardine (ga. s.).
 Williams, Bobby (ol. s.).
 Williams, Edgar D. (ol. s.).
 Williams, Harry B. (st. s.).
 Williams, Homer D. (st. s.).
 Williams, John C. (st. s.).
 Williams, John R. (st. s.).
 Williams, Laura H. (st. s.).
 Williams, Wm. G. (st. s.).
 Williams, Mercedes (ol. s.).
 Williams, Olive M. (ol. s.).
 Willing, Flora M. (ga. s.).
 Willing, Hilda M. (slp.).
 Willis, B. C. (ol. s.).
 Willis, B. G. & G. E. (ga. s.).
 Willis, Albert H. (sch.).
 Willis, Samuel J. (barge).
 Willmot, W. G. (st. s.).
 Willmot, Robert W. (st. s.).
 Wilson, E. S. (sch.).
 Wilson, G. N. (st. s.).
 Wilson, J. W. (ga. s.).
 Wilson, L. H. (ga. s.).
 Wilson, Elizabeth (ga. s.).
 Wilson, Ella (slp.).
 Wilson, Henry (sch.).
 Wilson, Jennie (st. s.).
 Wilson, Mathew (st. s.).
 Wilson, President (st. s.).
 Wilson, President (ga. s.).
 Wilson, Anna C. (st. s.).
 Wilson, Charles R. (sch.).
 Wilson, Etta M. (ga. s.).
 Wilson, Grace S. (barge).
 Wilson, John T. (st. w.).
 Wilson, Thos. E. (ga. s.).
 Wilson, Capt. Thomas (st. s.).
 Wimsatt, Josephine (sch.).
 Windsor, Helen (ga. s.).
 Windsor, Walter A. (st. w.).
 Windsor, Winnie H. (ga. s.).
 Wing, Lap (ga. s.).
 Wing, Red (ga. y.).
 Wing, Red (ga. s.).
 Wingate, Russell A. (sch.).
 Wingate, Sarah W. (sch.).
 Wings, White (ga. s.).
 Winslow, Louis M. (st. s.).
 Winter, Herman (st. s.).
 Wintermote, Dorothy (st. s.).
 Winthrop, Gov. (st. p.).
 Witch, Sea (ga. y.).
 Wisherd, D. W. (st. w.).
 Witch, Water (ga. y.).
 Witherbee, Walter C. (st. s.).
 Wohlt, August (st. w.).
 Wolf, Lone (ga. s.).
 Wolf, Sea (ga. y.).
 Wolf II, Sea (ga. s.).
 Wolf, The (ga. w.).
 Wolf, William H. (st. s.).
 Wolfe, Cape (barge).
 Wolvin, Augustus B. (st. s.).
 Wood, S. L. (ga. s.).
 Wood, T. J. (st. w.).
 Wood, W. F. (ol. s.).
 Wood, Admiral (st. s.).
 Wood, Beder (st. w.).
 Wood, Castle (st. s.).
 Wood, Fern (sch.).
 Wood, General (st. w.).
 Wood, General (barge).
 Wood, George E. (st. s.).
 Wood, Howard (barge).
 Wood, Joseph (st. s.).
 Wood, Samuel (ga. s.).
 Wood, J. Chester (sch.).
 Wood, Mary Ellen (barge).
 Wood, No. 7, L. S. (scow).
 Woodington, William (ga. s.).
 Woodruff, Graham C. (st. s.).
 Woods, Clarke (st. w.).
 Woods, Esther (ga. w.).
 Woods, Eugenia (st. w.).
 Woods, Frank (st. w.).
 Woods, George (st. w.).
 Woods, M. J. (barge).
 Woods, John (ga. w.).
 Woods, Mark (st. s.).
 Woods, Mary (st. w.).
 Woods No. 2, Mary (st. w.).
 Wooster, Myra J. (ga. s.).
 Worrell, Lewis C. (sch.).
 Worth, Katie (ga. s.).
 Worth, John M. (st. s.).
 Worthington, John (st. s.).
 Wright, C. E. (ga. s.).
 Wright, J. B. (ga. s.).
 Wright, M. B. (ga. s.).
 Wright, N. E. (ga. s.).
 Wright, Betty (ga. w.).
 Wright, Betty (ol. s.).
 Wright, Charles (ga. s.).
 Wright, Ernest E. (barge).
 Wright, Harry (ga. s.).
 Wright, James O. (ga. s.).
 Wyandotte, Lella (slp.).
 Wylie, Alexander (st. s.).
 Wynn, Tingling (ga. s.).
 Wynne, C. (ga. s.).
 Yarmouth, Great (ga. y.).
 Yates, L. E. (ga. s.).
 Yates, Anne E. (sch.).
 Yates, Harry (st. s.).
 Yeiser, Henry C., jr. (st. w.).
 Yerkes, jr., William H. (st. s.).
 York, New (st. s.).
 York, New (st. p.).
 York,
 Yot I, Gray (ga. y.).
 Young, R. H. (scow).
 Young, Colonel E. M. (st. s.).
 Young, Edward A. (ga. s.).
 Young, Helen (ga. s.).
 Young, Robert (st. w.).
 Young, Virjo (ol. s.).
 Young, Coe F. (st. s.).
 Zegel, John T. (ga. s.).
 Zeigler, Jean R. (ga. s.).
 Zeld, Princess (barge).
 Ziesing, August (st. s.).
 Zirckel, G. A. (ga. s.).

**NAMES, ALPHABETICALLY ARRANGED, AND POST-OFFICE ADDRESSES OF
MANAGING OWNERS OF ONE OR MORE DOCUMENTED MERCHANT
STEAM, MOTOR, OR SAILING VESSELS OF 100 GROSS TONS AND OVER
WITH RIGS AND GROSS TONNAGES OF THE VESSELS**

A. & S. Transportation Co. (N. J.) 31 Clinton Street, Newark, N. J.: Sc. b. Brooklyn.....	1,880	Alaska Salmon Co. (Calif.), 141 Clay Street, San Francisco, Calif.:		American Barge Line Co. (Del.), 437 North Preston Street, Louisville, Ky.:	
Ace Steamship Corporation (Del.), foot First Avenue West and Commerce Street, Duluth, Minn.:		St. s. Caspar.....	648	St. w. American.....	326
St. s. Ace.....	2,616	St. s. Elwyn C. Hale.....	2,084	Ol. w. Duncan Bruce.....	357
Ackerman, Arthur, 80 South Street, New York, N. Y.:		Alaska Salvage & Towing Co. (Wash.), 608 Central Building, Seattle, Wash.:		Ol. s. Geo. T. Price.....	236
St. s. Ideal.....	147	St. s. Akutan.....	221	St. w. Inland.....	257
Adams, J. Q., Colonial Beach, Va.:		Alaska Southern Packing Co. (Alaska), 616 Insurance Build- ing, Seattle, Wash.:		St. p. Pioneer.....	1,361
Ol. s. Cecil May Adams.....	182	Ol. s. La Merced.....	2,146	St. w. Plymouth.....	149
Ol. s. Lord Baltimore.....	192	Alaska Steamship Co. (Nev.) 120 Broadway, New York, N. Y.:		Ol. s. W. A. Shepard.....	267
Adams, John R., Fifth Street and Austin Avenue, Port Arthur, Tex.:		St. s. Alaska.....	4,658	Ol. w. W. C. Kelly.....	111
St. s. Nat Strong.....	176	St. s. Aleutian.....	6,361	American & Cuban Steamship Lines (N. Y.), 39 Cortlandt Street, New York, N. Y.:	
St. s. Tangler.....	145	St. s. Cordova.....	2,089	St. s. Santa Eulalia.....	2,647
Adams, Ray, 37 Rogers Street, Glou- cester, Mass.:		St. s. Curacao.....	1,548	St. s. Santa Isabel.....	2,647
Ol. s. Ruth and Margaret.....	116	St. s. Dellowood.....	3,923	St. s. Santa Veronica.....	2,647
Agwillnes (Me.), Foot Wall Street, New York, N. Y.:		St. s. Depere.....	3,475	American Cardinal S. S. Corpora- tion (N. Y.), 80 Broad Street, New York, N. Y.:	
St. s. Agwidale.....	4,763	St. s. Derblay.....	3,475	St. s. American Cardinal.....	3,743
St. s. Alamo.....	2,676	St. s. Kenal.....	382	American Caribbean Line (Del.), 17 Battery, Place New York, N. Y.:	
St. s. Brazos.....	4,497	St. s. Lakina.....	2,059	St. s. Haiti.....	2,606
St. s. Colorado.....	2,689	St. s. Latouche.....	2,332	American Contract and Trust Co. (Pa.), Broad Street Station, Philadelphia, Pa.:	
St. s. Comerio.....	3,349	St. s. Nizina.....	2,373	St. p. Virginia.....	868
St. s. Corozal.....	3,109	St. s. Northwestern.....	3,094	American Diamond Lines (Del.), 39 Broadway, New York, N. Y.:	
St. s. Delaware.....	1,907	St. s. Oduna.....	3,474	St. s. Ala.....	5,538
St. s. E. J. McCormack.....	117	St. s. Redondo.....	1,224	St. s. Black Eagle.....	5,060
St. s. Edward S. Atwood.....	111	St. s. Starr.....	525	St. s. Black Falcon.....	5,049
St. s. Henry R. Mallory.....	6,063	St. s. Tanana.....	3,474	St. s. Black Gull.....	5,029
St. s. Isabela.....	3,109	St. s. Victoria.....	3,863	St. s. Black Hawk.....	4,988
St. s. Medina.....	5,426	St. s. Yukon.....	5,863	St. s. Black Heron.....	4,926
St. s. Montoso.....	3,109	Alco Steamship Lines (N. Y.), 50 Broad Street, New York, N. Y.:		St. s. Black Osprey.....	5,589
St. s. Norfolk.....	2,453	St. s. Southern Sword.....	2,344	St. s. Black Tern.....	5,032
St. s. Onelda.....	2,664	Algiers Public Service Co. (La.), Canal Street Ferry House, New Orleans, La.:		St. s. West Eldara.....	5,607
St. s. Osage.....	2,649	St. c. A. M. Halliday.....	207	St. s. Wytheville.....	6,098
St. s. Ozark.....	2,689	St. c. Algiers.....	501	American Dredging Co. (Pa.), 308 Chestnut Street, Philadelphia, Pa.:	
St. s. Pawnee.....	1,907	St. c. New Orleans.....	501	Ol. s. American.....	103
St. s. Philadelphia.....	2,453	St. p. Thomas Pickles.....	237	Ol. s. Arthur N. Herron.....	175
St. s. Ponce.....	3,506	Allied Oil Transport Co. (Del.) 100 West Tenth Street, Wilming- ton, Del.:		St. s. F. H. Chappell.....	353
St. s. President.....	112	St. s. Crudoll.....	1,370	St. s. James N. Kulpa.....	114
St. s. San Jacinto.....	6,069	Almada, Julio Cezar, 90 South Sec- ond Street, New Bedford, Mass.:		St. s. L. Y. Schermerhorn.....	181
St. s. San Juan.....	3,511	Sch. Marion L. Conrad.....	205	Ol. s. Nathan Hayward.....	124
Agwl Navigation Co. (Me.), Foot Wall Street, New York, N. Y.:		Alpha Steamship Corporation (N. J.), 17 Battery Place, New York, N. Y.:		St. s. Pilot.....	120
El. s. Oriente.....	11,520	St. s. Alpha.....	5,771	St. s. Pocomoke.....	293
Aitken, Thomas D., 1321 Twenty- seventh Avenue, San Fran- cisco, Calif.:		Alves, Fortunato, 129 South Water Street, New Bedford, Mass.:		American Hawaiian Steamship Co. (N. J.), 90 Broad Street, New York, N. Y.:	
Ol. s. Lottie Bennett.....	585	Sch. Arthur James.....	135	St. s. Alaskan.....	5,364
Alaska Pacific Salmon Co. (Nev.), Ketchikan, Alaska:		Ambrose Lighterage & Transporta- tion Co. (N. J.), 17 State Street, New York, N. Y.:		St. s. American.....	4,846
Ol. s. Elmar Beyer.....	104	St. s. Ambrose No. 4.....	108	St. s. Arizonan.....	5,857
Alaska Packers Association (Calif.), 111 California Street, San Fran- cisco, Calif.:		St. s. Ambrose No. 6.....	107	Ol. s. Californian.....	5,908
Ga. s. Alltak.....	115	St. s. Ambrose No. 8.....	173	St. s. Columbian.....	4,954
St. s. Aretio.....	4,297	Ambrose, Wiley Wade, 4105 Ala- meda Drive, San Diego, Calif.:		St. s. Dakotan.....	5,220
St. s. Bering.....	7,663	Ol. s. Santo Amaro.....	252	St. s. Hawaiian.....	4,668
Ol. s. Chillkat.....	172	American Aggregates Corporation (Ohio), Greenville, Ohio:		St. s. Iowan.....	5,165
St. s. Chirikof.....	6,566	Ol. w. America.....	140	St. s. Kansan.....	4,870
St. s. Delarof.....	6,021			St. s. Kentuckian.....	5,200
St. s. Kanak.....	234			St. s. Mexican.....	7,066
Ol. s. Kvichak.....	1,063			St. s. Minnesotan.....	5,204
Bk. Star of Finland.....	1,699			Ol. s. Missourian.....	5,908
Alaska Rivers Navigation Co. (Alaska), McGrath, Alaska:				St. s. Montanan.....	4,897
St. w. Quickstep.....	343			St. s. Nebraskan.....	6,572
St. w. Tana.....	234			St. s. Nevadan.....	4,734
				St. s. Ohioan.....	5,133

American Hawaiian Steamship Co. (N. J.), 90 Broad Street, New York, N. Y.—Continued.	American Tankers Corporation (Mass.), 21 West Street, Room 1206, New York, N. Y.:	Arctic Transport Co. (N. J.), Nome, Alaska:
St. s. Oregonian..... 4, 862	St. s. John Jay..... 7, 552	St. s. Arthur J. Baldwin..... 2, 361
St. s. Panaman..... 5, 195	St. s. Ulysses..... 10, 780	Ol. s. Sierra..... 1, 610
St. s. Pennsylvanian..... 5, 165	American Tankers Corporation (Mass.), 80 Boylston Street, Boston, Mass.:	Ardmore S. S. Co. (Del.), 11 Broadway, New York, N. Y.:
St. s. Texan..... 7, 006	St. s. Phoenix..... 5, 731	St. s. Ardmire..... 7, 035
St. s. Virginian..... 7, 985	American Toll Bridge Co. (Del.), 525 Market Street, San Francisco, Calif.:	St. s. Malabar..... 8, 374
American Line S. S. Corporation (Del.), 1 Broadway, New York, N. Y.:	Sch. Bangor..... 511	St. s. Matlicock..... 6, 769
El. s. California..... 17, 833	American Transportation Co. (Oreg.), Foot Alder Street, Portland, Oreg.:	St. s. Muskogee..... 7, 034
El. s. Pennsylvania..... 18, 200	St. s. America..... 125	Argonaut Line (Del.), 26 Beaver Street, New York, N. Y.:
El. s. Virginia..... 18, 298	American Tug Boat Co. (Wash.), City Dock, Everett, Wash.:	St. s. Atlantic..... 5, 524
American Mail Line (Nev.), 1519 Railroad Avenue South, Seattle Wash.:	St. w. Black Prince..... 159	St. s. Charles H. Cramp..... 6, 220
St. s. President Grant..... 14, 119	St. w. Forrester..... 159	St. s. Henry S. Grove..... 6, 220
St. s. President Jackson..... 14, 123	St. w. Harbor Belle..... 140	St. s. Ipswich..... 5, 671
St. s. President Jefferson..... 14, 174	St. s. Mary D. Hume..... 155	St. s. Lancaster..... 5, 871
St. s. President Madison..... 14, 187	St. s. Olympic..... 102	St. s. Pacific..... 6, 034
St. s. President McKinley..... 14, 127	St. w. Swinomish..... 166	St. s. Sagadahoc..... 6, 275
American Nautical Academy: (D. C.), National Training School for Merchant Marine Officers, 609 Seventh Street, Northwest, Washington, D. C.	St. w. T. C. Reed..... 277	Arnold Transit Co. (Mich.), Mackinac Island, Mich.:
Bkn. Marsala..... 2, 422	St. s. Tillicum..... 116	St. s. Islander..... 210
American Pacific Whaling Co. (S. Dak.), L. C. Smith Building, Seattle, Wash.:	American West African Line (N. Y.), 17 Battery Place, New York, N. Y.:	Arrow Transportation Co. (Ill.), 400 West Madison Street, Chicago, Ill.:
St. s. Aberdeen..... 116	St. s. Cathlamet..... 5, 869	St. w. Clyde..... 139
St. s. Kodiak..... 148	St. s. Otho..... 4, 839	St. p. Tomahawk..... 135
St. s. Moran..... 120	St. s. Padnsay..... 4, 838	Arundel Corporation (Md.), Pier 2, East Pratt Street, Baltimore, Md.:
St. s. Paterson..... 119	St. s. West Humhaw..... 5, 527	Ol. s. A. G. Laun..... 111
St. s. Tanginak..... 151	St. s. West Irno..... 5, 775	St. s. Corozal..... 1, 925
St. s. Unimak..... 148	St. s. West Kebar..... 5, 620	St. s. Frank A. Furst..... 181
St. s. Westport..... 116	St. s. Zarembo..... 4, 957	Ashe, W. T., Gloucester Point, Va.:
American Seantic Line (Del.), 5 Broadway, New York, N. Y.:	American Whaling Co. (Del.), 19 Dover Green, Dover, Del.:	Ol. s. Palmetto..... 252
St. s. Argosy..... 4, 995	St. s. Frango..... 6, 400	Ga. s. York..... 260
St. s. Carplaka..... 5, 104	American Yukon Navigation Co. (W. Va.), Skagway, Alaska:	Ashley & Dustin Steamer Line (Mich.), 170 First Street, Detroit, Mich.:
St. s. City of Fairbury..... 5, 053	St. w. Yukon..... 642	St. s. Put-In-Bay..... 1, 182
St. s. Cliffwood..... 5, 104	American Yukon Navigation Co. (W. Va.), Alaska Building, Seattle Wash.:	Ashtabula S. S. Co. (Ohio), Union Trust Building, Cleveland, Ohio:
St. s. Minnequa..... 5, 165	St. w. Della..... 293	St. s. West Shore..... 675
St. s. Orifani..... 1, 362	St. w. Julia B..... 835	Associated Branch Pilots, (La.), Maison Blanche Building, New Orleans, La.:
St. s. Ormes..... 1, 362	St. w. Klondyke..... 406	St. s. Underwriter..... 170
St. s. Sagaporack..... 5, 113	St. w. Susie..... 1, 130	Associated Fishermen of Alaska (Alaska), Foot King Street, Seattle, Wash.:
St. s. Scanmall..... 5, 152	Americana, Steamer (N. Y.), 17 Battery Place, New York, N. Y.:	Ol. s. Santa Flavia..... 2, 113
St. s. Scanpenn..... 5, 152	St. s. Americana..... 969	Associated Oil Co. (Calif.), 79 New Montgomery Street, San Francisco, Calif.:
St. s. Scanstates..... 5, 163	Amirault, Catherine A., 588 Washington Street, Braintree, Mass.:	St. s. Arabs..... 155
St. s. Seantic..... 5, 106	Ol. s. Donald..... 124	Ol. s. Associates..... 526
St. s. Seanyork..... 5, 163	Amolco Corporation, S. S. (Del.), 122 East Forty-second Street, New York, N. Y.:	St. s. Betterton..... 7, 198
American Shipbuilding Co. (N. J.), Foot West Fifty-fourth Street, Cleveland, Ohio:	St. s. Amolco..... 3, 101	St. s. Coalinga..... 875
St. s. The Craftsman..... 163	Anderson, George H., 26 Ridley Avenue, Aldan, Pa.:	Ga. s. Cycol..... 161
American South African Line (N. Y.), 26 Beaver Street, New York, N. Y.:	St. s. J. M. Taylor..... 111	St. s. Frank G. Drum..... 7, 048
St. s. Chinchu..... 6, 348	Angwall, Orin W., 76 Russell Street, Marinette, Wis.:	St. s. Frank H. Buck..... 6, 076
Ol. s. City of New York..... 8, 272	Sch. City of Grand Haven..... 200	St. s. Kewanee..... 3, 550
St. s. West Cawthon..... 5, 611	Ann Arbor Boat Co. (Mich.), Frankfort, Mich.:	St. s. Mericos H. Whittier..... 6, 972
St. s. West Isleta..... 5, 680	St. s. Ann Arbor No. 6..... 2, 716	St. s. Midway..... 978
American Steamship Co. (N. Y.), Marine Trust Building, Buffalo, N. Y.:	St. s. Ann Arbor No. 7..... 2, 934	Ga. s. Motormates..... 273
St. s. Achilles..... 9, 660	St. s. Wabash..... 3, 366	St. s. Paul Shoup..... 6, 816
St. s. Adam E. Cornelius..... 4, 900	Ann Arbor Railroad Co. (Mich.), Frankfort, Mich.:	Ga. s. Port Costa..... 351
St. s. Consumers Power..... 6, 301	St. s. Ann Arbor No. 3..... 2, 047	St. s. Solana..... 6, 702
St. s. Diamond Alkali..... 6, 612	St. s. Ann Arbor No. 4..... 1, 778	St. s. Tulsagas..... 7, 120
St. s. Dow Chemical..... 6, 606	Antietam Steamship Corporation (Del.), 260 South Broad Street, Philadelphia, Pa.:	Association of Maryland Pilots, Foot Broadway, Baltimore, Md.:
St. s. Frank H. Goodyear..... 8, 243	St. s. Antietam..... 6, 972	St. s. Maryland..... 398
St. s. George F. Rand..... 6, 533	Apex Navigation Corporation (N. Y.), Care MacFarland, Taylor & Costello, 60 John Street, New York, N. Y.:	Ol. s. Wm. D. Sanner..... 280
St. s. Harry Yates..... 6, 035	Sch. Sir Thomas J. Lipton..... 1, 358	Astell Coaling & Lighterage Co. (N. Y.), 90 West Street, New York, N. Y.:
St. s. J. F. Schoellkopf, jr..... 7, 263	Sch. William Taylor..... 1, 358	St. s. Frank Dean..... 253
St. s. John J. Boland..... 6, 035	Arcade Shipping Co., 6123 Arcade Building, Seattle, Wash.:	St. s. Manager..... 325
St. s. Sldney E. Smith..... 2, 293	Sch. Margaret F. Sterling..... 977	Astoria-North Beach Ferry Co. (Oreg.), Foot Fourteenth Street Astoria, Oreg.:
St. s. Standard Portland Cement..... 5, 141		Ol. s. Tourist No. 3..... 233
St. s. Theodore H. Wickwire..... 5, 141		Atchison, Topeka & Santa Fe Railway Co. (Kans.), 114 Sansome Street, San Francisco, Calif.:
St. s. Thunder Bay Quarries..... 6, 612		St. s. A. G. Wells..... 418
St. s. United States Gypsum..... 5, 821		St. s. A. H. Payson..... 163
American Sugar Transit Corporation (Del.), 120 Wall Street, New York, N. Y.:		St. s. E. P. Ripley..... 179
St. s. Defacto..... 4, 800		
St. s. Delecto..... 4, 078		
St. s. Dixiano..... 4, 323		
St. s. Domino..... 3, 170		

Atchison, Topeka & Santa Fe Railway Co. (Kans.), 114 Sansome Street, San Francisco, Calif.—Continued.		Atwater Steamship Co. (Mass.), 150 South Main Street, Fall River, Mass.		Baltimore Steam Packet Co. (Md.), Light and Barre Streets, Baltimore, Md.	
St. p. San Pablo.....	1,584	St. s. Ida Hay Atwater.....	2,496	St. s. President Warfield.....	1,814
St. p. San Pedro.....	1,720	Ayer & Lord Barge Co. (Ind.), Old National Bank Building, Evansville, Ind.		St. s. State of Maryland.....	1,783
St. s. W. B. Storey.....	418	St. w. A. I. Baker.....	140	St. s. State of Virginia.....	1,783
Atkins Hughes Co., Tug (Del.), 115 Walnut Street, Philadelphia, Pa.:		Babbidge and Holt (Oreg.), Albers Dock No. 1, Portland, Oreg.:		Baltimore-Trenton Line (Del.), Pier 4, Light Street, Baltimore, Md.:	
St. s. Atkins Hughes.....	115	Ol. s. Efin.....	196	St. s. Chippewa.....	281
Atkins, William G., 87 City Terrace, Newburgh, N. Y.:		Baen, C. E., 1 Sansome Street, San Francisco, Calif.:		Barker, Alexander, Lockport, La.:	
St. s. Cora A.....	186	St. s. Gleaner.....	123	St. w. Lafourche.....	180
Atlantic & Caribbean Steam Navigation Co. (Del.), Du Pont Building, Wilmington, Del.:		St. s. Storm King.....	445	Barlum Steamship Co. (W. Va.), 2716 Grand River Avenue, Detroit, Mich.:	
St. s. Carabobo.....	2,916	Balrd, Edward M., 102 Oak Street, Floral Park, L. I., N. Y.:		St. s. John J. Barlum.....	6,419
St. s. Caracas.....	3,365	Soh, Edward R. Smith.....	565	St. s. Thomas Barlum.....	5,752
St. s. Falcon.....	2,966	Baker Tow Boat Co. (Ala.), Foot River Hill, Tuscaloosa, Ala.:		Barnett and Record Co. (Minn.), Lyceum Building, Duluth, Minn.:	
St. s. Lara.....	2,967	St. w. Baldwin.....	218	St. s. John E. Meyer.....	205
St. s. Tachira.....	2,325	Ol. w. Mary.....	168	Barrett Co. (N. J.), 40 Rector Street, New York, N. Y.:	
St. s. Trujillo.....	2,114	Baker-Whiteley Coal Co. (W. Va.), 501 Keyser Building, Baltimore, Md.:		Sch. I. D. Fletcher.....	1,034
Atlantic and Danville R. R. Co. (Va.), Care Southern Railway Co., Foot Jackson Street, Norfolk, Va.:		St. s. America.....	181	Barrett, Edward E., 90 West Street, New York, N. Y.:	
St. s. Memphis.....	177	St. s. Britannia.....	159	St. s. Edw. E. Barrett.....	139
Atlantic Coast Sand Co. (N. Y.), 59 Pearl Street, New York, N. Y.:		St. s. James S. Whiteley.....	193	St. s. Geo. N. Barrett.....	179
St. s. Hercules.....	233	Baldbutte S. S. Co. (Del.), 260 South Broad Street, Philadelphia, Pa.:		St. s. R. J. Barrett.....	109
Atlantic Contracting Corporation (Va.), Box 494, Norfolk, Va.:		St. s. Baldbutte.....	6,295	St. s. Richard J. Barrett.....	176
St. s. Cape Henry.....	415	Baldhill S. S. Co. (Del), 260 South Broad Street, Philadelphia, Pa.:		Barrett, George N., 90 West Street, New York, N. Y.:	
Atlantic, Gulf and West Indies S. S. Lines (Me.), Foot Wall Street, New York, N. Y.:		St. s. Baldhill.....	6,413	St. s. Grace A. Barrett.....	176
St. s. Yucatan.....	6,678	Baletti, William B., 120 Willow Avenue, Hoboken, N. J.:		Barrett Line (Ohio), Chamber of Commerce Building, Cincinnati, Ohio:	
Atlantic Inland Corporation (N. Y.), 21 West Street, New York, N. Y.:		St. s. Palace.....	195	St. s. Exporter.....	578
St. s. Brooklyn.....	133	Ball, Charles E., 625 West Thirty-seventh Street, Savannah, Ga.:		St. w. Patricia Barrett.....	648
St. s. Buffalo.....	135	St. s. Clivedon.....	157	Barrington, S. O., Wrangell, Alaska	
Atlantic Land and Improvement Co. (Va.), Port Tampa, Fla.:		Baltimore & Ohio Railroad Co. (Md.), Baltimore and Charles Streets, Baltimore, Md.:		Ol. s. Hazel B. No. 2.....	143
St. s. Neptune.....	117	St. s. A. C. Rose.....	150	Barry, Carlos, 61 State Street, New London, Conn.:	
Atlantic Refining Co. (Pa.), 260 South Broad Street, Philadelphia, Pa.:		St. s. Baltimore.....	177	Sch. George E. Klinck.....	560
St. s. Albert Hill.....	7,115	St. s. De Voe and Harold.....	284	Bartlett, Robert A., c/o Explorers Club, 10 West Seventy-second Street, New York, N. Y.:	
St. s. Atlantic.....	129	St. s. Frederick D. Underwood.....	217	Ol. s. Effie M. Morrissey.....	119
El. s. Bessemer.....	4,762	St. s. Geo. F. Randolph.....	211	Barwick, Inc. (N. J.), 11 Moore Street, New York, N. Y.:	
St. s. Bohemian Club.....	6,906	St. s. George L. Potter.....	220	St. s. Barwick.....	418
St. s. Francis E. Powell.....	7,090	St. s. George M. Shriver.....	260	Baton Rouge Transportation Co. (La.), Box 516, Baton Rouge, La.:	
El. s. Franklin.....	601	St. s. Hackensack.....	124	St. w. City of Baton Rouge.....	169
St. s. H. C. Folger.....	7,086	St. s. Hugh L. Bond, jr.....	212	St. c. Louisiana.....	435
St. s. Hahlra.....	6,855	St. s. John K. Cowen.....	160	Baxter Steamship Co., Horace X. (Calif.), 333 Montgomery Street, San Francisco, Calif.:	
St. s. Herbert L. Pratt.....	7,118	St. s. Narragansett.....	125	St. s. A. M. Baxter.....	2,428
St. s. J. C. Donnell.....	9,783	St. s. Oscar G. Murray.....	165	St. s. Horace X. Baxter.....	1,293
St. s. J. E. O'Neil.....	7,070	St. s. Potomac.....	155	Bay Development Co. (Calif.), Pier 54, San Francisco, Calif.:	
El. s. J. W. Van Dyke.....	4,928	St. s. Shenandoah.....	183	Ga. s. Topo.....	229
Ga. s. Motor Barge No. 31.....	326	St. s. Transfer.....	101	Bay Point Navigation Corporation (N. Y.), Point O'Woods, N. Y.:	
El. s. Point Breeze.....	4,756	St. s. William J. Dickey.....	284	Ga. s. Point O'Woods III.....	123
St. s. R. D. Leonard.....	1,778	Baltimore & Philadelphia Steamboat Co. (Md.), Pier 1, Light Street, Baltimore, Md.:		Bay Ridge Water & Lighterage Co. (N. Y.), 109 Broad Street, New York, N. Y.:	
El. s. Sharon.....	4,762	St. s. Betterton.....	355	St. s. Ardent.....	106
St. s. Tamiahua.....	10,227	St. s. Ericsson.....	585	St. s. Commodore.....	125
St. s. Tustem.....	6,882	St. s. John Cadwalader.....	1,478	Bay Shore Freight Lines (Calif.), Pier 5, San Francisco, Calif.:	
Ol. s. Van Dyke 1.....	137	St. s. Lord Baltimore.....	445	Ol. s. South Shore.....	119
Ol. s. Van Dyke 2.....	137	Baltimore & Virginia Steamboat Co. (Md.), c/o James U. Dennis, Trustee, Pier 1, Pratt Street, Baltimore, Md.:		Ol. s. South Shore II.....	165
El. s. Van Dyke 3.....	137	St. p. Dorchester.....	1,085	Bay State Fishing Co. (Mass.), 30 Fish Pier, S. Boston, Mass.:	
El. s. Van Dyke 4.....	134	St. p. Talbot.....	1,090	St. s. Billow.....	248
St. s. W. D. Anderson.....	5,168	Baltimore Insular Line (N. J.), Citizens' National Bank Building, Baltimore, Md.:		St. s. Breaker.....	248
St. s. W. M. Burton.....	7,094	St. s. Delfina.....	3,480	St. s. Breeze.....	384
St. s. W. M. Irish.....	7,123	St. s. Delisle.....	3,478	St. s. Comber.....	302
El. s. White Flash.....	615	St. s. Governor John Lind.....	3,431	St. s. Cress.....	244
Atlantic Towing Co. (Del.), 228 East Bay Street, Savannah, Ga.:		St. s. Major Wheeler.....	3,431	Ol. s. Ebb.....	259
St. s. Cynthia No. 2.....	108	Baltimore Mail S. S. Co. (Md.), 650 Baltimore Trust Building, Baltimore, Md.:		Ol. s. Flow.....	259
St. s. Wm. F. McCauley.....	149	St. s. City of Baltimore.....	8,424	St. s. Foam.....	308
Atlantic Transport Co. of West Va. (W. Va.), 1 Broadway, New York, N. Y.:		St. s. City of Hamburg.....	8,424	St. s. Gale.....	494
St. s. Columbia.....	23,578	St. s. City of Havre.....	8,424	St. s. Mist.....	299
St. s. Minnekahda.....	17,281	St. s. City of Newport News.....	8,424	St. s. Ocean.....	301
Atwoal - Transportation Co. (Mass.), 150 South Main Street, Fall River, Mass.:		St. s. City of Norfolk.....	8,424	St. s. Ripple.....	301
St. s. W. J. Crosby.....	2,496			St. s. Saturn.....	292
				St. s. Sea.....	411

Bay State Fishing Co. (Mass.), 30 Fish Pier, S. Boston, Mass.—Continued.	
St. s. Spray	303
St. s. Surf	252
St. s. Swell	252
St. s. Tlde	303
St. s. Wave	248
St. s. White Cap	303
Bay Towing Co. (Tex.), 1108 Medical Arts Building, Galveston, Tex.:	
St. s. Chas. Clarke	211
St. s. John C. Stuart	183
St. s. Miraflores	206
St. s. Resolute	141
So. b. Sunset Una	1, 189
Bay Transport Co. (Calif.), Pier 1, San Francisco, Calif.:	
St. w. Crockett	1, 303
St. w. Dainitless	791
St. w. Frances	872
Bay Transportation Co. (Ohio), foot of Columbus Avenue, Sandusky, Ohio.:	
St. p. G. A. Boeckling	328
Bayonne & New Haven Transportation Co. (N. Y.), Bergen Point, Bayonne, N. J.:	
St. s. Marjorie	157
Beadle, Howard G., 320 Market Street, San Francisco, Calif.:	
St. s. Unimak	258
Beadle Steamship Co., Ltd., (Calif), 1 Drumm Street, San Francisco, Calif.:	
St. s. Helen P. Drew	309
St. s. Solano	943
Bee Line Ferry Co. (Fla.), 550 First Avenue North, St. Petersburg, Fla.:	
Ol. s. Pinellas	101
Belfield, Hunter T., Kinsale, Va.:	
Sch. Lucy May	104
Belle Island Co., Steamer (N. Y.), 225 Fifth Avenue, New York, N. Y.:	
St. s. Belle Island	842
Bellingham Tug & Barge Co. (Wash.), Roeder Avenue and B Street, Bellingham, Wash.:	
St. s. Daniel Kern	297
St. s. Iroquois	433
St. s. Prosper	107
St. s. Richard Holyoke	181
St. s. Tyee	316
Bellows & Squires Co. (Va.), Ocran, Va.:	
Ol. s. Annie Dow	247
Ol. s. H. R. Humphreys	212
Ol. s. Little Joe	250
Ol. s. Richmond	141
Ol. s. Swanson	141
Belmont Transportation Co. (Del.), c/o R. P. Hyams, Ohio and Magnolia Streets, New Orleans, La.:	
So. b. Belmont	1, 491
Benedict, George F., 1518 North Dearborn Street, Chicago, Ill.:	
St. p. Florida	307
Berg & Sons, Fred (Wash.), Aldwell Building, Port Angeles, Wash.:	
Ol. s. Theodore Foss	170
Berger, Heinie, Seward, Alaska:	
Ol. s. Discoverer	118
Berkshire Steamship Co. (Del.), 100 Milk Street, Boston, Mass.:	
St. s. Berkshire	4, 621
Bermudez Co. (N. J.), 1600 Arch Street, Philadelphia, Pa.:	
So. b. Dykes	2, 072
Berwind White Coal Mining Co. (Pa.), 1 Broadway, New York, N. Y.:	
St. s. Admiral Dewey	162
St. s. Edward J. Berwind	193
Beta Steamship Corp. (N. J.), 17 Battery Place, New York, N. Y.:	
St. s. Beta	5, 665

Bethlehem Shipbuilding Corporation (Del.), Foot of West Street, Wilmington, Del.:	
Ga. s. Bethlehem Ten	146
Bethlehem Transportation Corporation (Del.), Union Trust Building, Cleveland, Ohio:	
St. s. Bethlehem	8, 271
St. s. Cambria	6, 287
St. s. Lackawanna	6, 971
St. s. Lebanon	6, 971
St. s. Lehigh	6, 624
St. s. Maryland	6, 971
St. s. Saucon	6, 996
St. s. Steelton	6, 215
Bettina (N. Y.), Bronx River and Seneca Avenue, New York, N. Y.:	
Ol. s. Bettina	118
Bilhorn, Bower & Peters (Mo.), Railway Exchange Building, St. Louis, Mo.:	
St. w. Barbara Hunt	100
Bison Steamship Corporation (N. Y.), 144 Grove Street, Tonawanda, N. Y.:	
St. s. John Gehm	1, 991
St. s. John J. O'Hagan	1, 998
Bisso Ferry Co. (La.), 171 Walnut Street, New Orleans, La.:	
St. s. A. Baldwin	199
St. c. Edwin N. Bisso	213
St. c. Leo B. Bisso	257
St. s. Martin Behrman	208
Black Point S. S. Co. (Del.), 7 West Tenth Street, Wilmington, Del.:	
St. s. Black Point	5, 353
Blair, W. A., 2342 East Eleventh Street, Davenport, Iowa:	
St. w. Fury	192
Blanchard Lumber Co. (Mass.), 126 State Street, Boston, Mass.:	
Sch. Sarah Eaton	199
Blue Ribbon Oil & Transportation Corporation (Del.), c/o Chas. S. Kendrick, 21 West Street, New York, N. Y.:	
Ol. s. Greene	292
Boat Owning & Operating Co. (Del.), 7 West Tenth Street, Wilmington, Del.:	
St. s. Swift Arrow	8, 206
St. s. Swiftlight	8, 206
St. s. Swiftscout	8, 206
St. s. Swiftsure	8, 206
Bodden, Walter A., 1905 Government Street, Mobile, Ala.:	
Sch. Frank A. Morey	574
Booth Co., F. E. (Nev.), 110 Market Street, San Francisco, Calif.:	
Ol. s. Crescent No. 3	204
Border Line Transportation Co. (Wash.), 1232 Exchange Building, Seattle, Wash.:	
St. s. Border King	938
Boston College, Trawler (Mass.), 21 Fish Pier, South Boston, Mass.:	
Ol. s. Boston College	241
Boston Maritime Corporation (Me.), 131 State Street, Boston, Mass.:	
Sch. Harry G. Deering	1, 342
Sch. Helen Barnet Gring	1, 226
Sch. Mary H. Diebold	1, 516
Boston, New York & Southern Steamship Co. (Del.), 24 State Street, New York, N. Y.:	
St. w. Broadway	2, 329
St. s. Mandalay	1, 120
Boston Pilots Relief Society (Mass.), 69 Long Wharf, Boston, Mass.:	
Ol. s. Northern Light	245
Ol. s. Pilot	140

Boston, Revere Beach & Lynn Railroad (Mass.), 350 Atlantic Avenue, Boston, Mass.:	
St. p. Ashburnham	446
St. p. Brewster	447
St. p. Dartmouth	420
St. p. Newtown	447
Boston Sand & Gravel Co. (Mass.), 88 Broad Street, Boston, Mass.:	
St. s. Eureka	471
St. s. Noble Maxwell	578
Bouker Contracting Co. (N. J.), 17 State Street, New York, N. Y.:	
St. s. Bouker No. 6	285
St. s. Bouker No. 7	209
Boutwell, W. R., Royster Building, Norfolk, Va.:	
Ol. s. Hampton Roads	197
St. s. Relief	242
Bowring, Wilda, 1104 Citizens National Bank Building, Los Angeles, Calif.:	
Sch. Philippine	523
Boyer, Lewis F. (estate of) care of Elizabeth Boyer, Executrix, 113 Walnut Street, Philadelphia, Pa.:	
St. s. Dewey	121
Boyer's Sons Co., L. (N. J.), 21 West Street, New York, N. Y.:	
St. s. Amelia	123
Braak Corporation (Del.), 17 Battery Place, New York, N. Y.:	
St. s. Captain Drew	425
Bradley Transportation Co. (W. Va.), Wolvin Building, Duluth Minn.:	
St. s. B. H. Taylor	7, 318
St. s. Calcite	3, 996
El. s. Carl D. Bradley	10, 028
St. s. John G. Munson	7, 203
St. s. T. W. Robinson	7, 726
St. s. W. F. White	7, 180
Bram, Thos. M. C., 115 West Second Street, Jacksonville, Fla.:	
Sch. Alvena	772
Breaux, A. P., Lockport, La.:	
St. w. Capt Breaux	148
Breyman, Eugene, 17 Battery Place, New York, N. Y.:	
St. s. Kate Jones	122
Bridgeport & Port Jefferson Steamboat Co. (Conn.), 6 Stratford Avenue, Bridgeport, Conn.:	
St. s. Long Island	778
St. s. Park City	391
Brock, Robert E., 341 El Camino Real, Millbrae Highlands, Calif.:	
St. s. Necanicum	762
Brockville & Morristown Transportation Co., Morristown, N. Y.:	
Ga. s. Elmer W. Jones	277
Brooks-Scanlon Corporation (Del.), Foley, Fla.:	
So. b. Lydia McLellan Baxter	1, 352
So. b. Schome	626
So. b. South East	868
So. b. South Land	869
So. b. Tottenville	643
So. b. Westland	989
Brown & Sons, A. C. (N. Y.), Foot Amboy Road, Tottenville, S. I., N. Y.:	
St. s. Walter L. Meseck	100
Brown, George W., 2103 Druid Hill Avenue, Baltimore, Md.:	
St. p. Avalon	600
Brown, Herbert I., 29 High Street, East Haven, Conn.:	
St. s. I. E. Brown	133
Brown, L. R., Foot Newnan Street, Jacksonville, Fla.:	
Ol. s. Lady Fish	115
Ol. s. O'Kella B.	120
Brown Steamship Co. (N. Y.), 917 Chamber of Commerce Building, Buffalo, N. Y.:	
St. s. J. J. H. Brown	5, 069
St. s. James E. McAlpine	5, 057

Brown, William J., 5733 Brynhurst Avenue, Los Angeles, Calif.: Ol. s. Romancia.....	133	Buxton Lines (Va.), 710 Water Street, Norfolk, Va.: St. s. Carolina.....	334	Camara, Elias Barros, New Bedford, Mass.: Sch. Burkeland.....	699
Brownfield, Charlotte Evelyn, 2044 Boylston Avenue North, Seattle, Wash.: Ol. s. Z. R. 3.....	2, 375	St. s. Richmond.....	893	Cambria Steamship Co. (Del.), Union Trust Building, Cleveland, Ohio: St. s. Daniel J. Morroll.....	7, 239
Bryant, William F., c/o Show Boat, Point Pleasant, W. Va.: St. w. Valley Belle.....	137	Byrd, Richard E., 9 Brimmer Street, Boston, Mass.: St. s. Bear of Oakland.....	728	St. s. Edward Y. Townsend.....	7, 438
Buckeye Steamship Co. (Del.), 100 West Tenth Street, Wilmington, Del.: St. s. A. D. Macbeth.....	3, 640	St. s. City of New York.....	502	Camden Tankers (Del.), Pier 9, North River, New York, N. Y.: St. s. Camden.....	6, 653
St. s. F. B. Squire.....	5, 156	Cabanillas, Bartolome, Playa de Mayaguez, P. R.: Sch. Ethlyn.....	224	Campbell, George E., foot Eighth Street, c/o Campbell Machine Co., San Diego, Calif.: Ol. s. Mayflower.....	350
St. s. Mariposa.....	2, 898	Cabot, Samuel, 141 Milk Street, Boston, Mass.: Sc. b. Sharon.....	482	Campbell Transportation Co. (Del.), 313 Sixth Avenue, Pittsburgh, Pa.: St. w. John G. Britton.....	200
St. s. Maritana.....	2, 914	Cadmus, Tugboat H. C. (Del.), c/o R. P. Hyams, Clio and Magnolls Streets, New Orleans, La.: St. s. H. O. Cadmus.....	413	St. w. Shawnee.....	104
St. s. Tristan.....	2, 294	Cahill Towing Line (N. J.), 15 Moore Street, New York, N. Y.: St. s. Card Boys.....	183	Canada Atlantic Transit Co. (Minn.), Alworth Building, Duluth, Minn.: St. s. Arthur Orr.....	2, 745
Buffalo & Grand Island Ferry Co. (N. Y.), 1826 Niagara Street, Buffalo, N. Y.: St. s. Grand Island.....	222	Caldwell, Hartley, 121 South San Pedro Street, Los Angeles, Calif.: Ol. s. Glenn-Mayne.....	431	St. s. Keatsargo.....	3, 092
Buffalo Dry Dock Co. (W. Va.), 191 Ganson Street, Buffalo, N. Y.: St. s. Service.....	190	California Packing Corporation (N. Y.), 125 Fish Harbor Wharf, Terminal Island, Calif.: Ol. s. Del Monte.....	103	Cananova-Cayo Mambi Corporation (La.), c/o Standard Fruit & Steamship Co., Union Indemnity Building, New Orleans, La.: St. s. Cayo-Mambi.....	1, 295
Buffalo Gravel Corporation (N. Y.), 19 Hudson Street, Buffalo, N. Y.: St. s. Crescent.....	385	California Packing Corporation (N. Y.), 101 California Street, San Francisco, Calif.: Ol. s. California.....	191	Cananova Steamship Corporation (N. Y.), care Lewis & Kelsey, 120 Broadway, New York, N. Y.: St. s. Cananova.....	1, 925
St. s. Lakewood.....	1, 316	Ol. s. Defender.....	199	Canas, Joaquim, 1557 Columbia Street, San Diego, Calif.: Ol. s. Sao Joao.....	244
St. s. Myron L. Hyman.....	404	California Salt Co. (Calif.), 200 Bush Street, San Francisco, Calif.: St. w. Pyramid.....	603	Canepa, Fred, 1648 Kettner Boulevard, San Diego, Calif.: Ol. s. Stella Di Genova.....	203
St. s. Victoria.....	596	California Sea Products Co. (Calif.), 332 Pine Street, San Francisco, Calif.: St. s. Hercules.....	132	Cape Cod S. S. Co. (Me.), 131 State Street, Boston, Mass.: St. s. Dorothy Bradford.....	1, 746
St. s. Weston M. Carroll.....	1, 069	St. s. Traveler.....	135	St. s. Steel Pier.....	1, 775
Bull Steamship Co. A. H., (N. J.), 115 Broad Street, New York, N. Y.: St. s. Angelina.....	4, 772	California Steamship Co. (Calif.), Box 218, Wilmington, Calif.: St. s. Coquina.....	2, 140	Card Co., Edward (N. Y.), 11 Moore Street, New York, N. Y.: St. s. Edward L. Card.....	132
St. s. Arlyn.....	3, 304	St. s. Corrales.....	2, 146	Card Towing Line (N. Y.) 15 Moore Street, New York, N. Y.: St. s. Woodman.....	358
St. s. Barbara.....	4, 665	St. s. Timberman.....	2, 059	Carnegie Steel Co. (N. J.), 434 Fifth Avenue, Pittsburgh, Pa.: St. w. A. O. Ackard.....	364
St. s. Beatrice.....	3, 460	California Transportation Co. (Calif.), Pier 3, San Francisco, Calif.: St. w. Aurora.....	406	St. w. Allegheny.....	427
St. s. Carolyn.....	3, 209	St. w. Capt. Weber.....	690	St. w. City of Pittsburgh.....	593
St. s. Catherine.....	2, 121	St. s. Cherokee.....	741	St. w. Clairton.....	364
St. s. Clare.....	3, 372	St. w. Delta King.....	1, 837	St. w. Donora.....	259
St. s. Cornelia.....	3, 129	St. w. Delta Queen.....	1, 837	St. w. Duquesne.....	427
St. s. Dorothy.....	4, 647	St. w. Fort Sutter.....	1, 139	St. s. Edgar Thomson.....	364
St. s. Edith.....	3, 382	St. w. Isleton.....	629	St. w. Homestead.....	294
St. s. Elizabeth.....	3, 482	St. w. J. D. Peters.....	880	St. w. I. Lamont Hughes.....	364
St. s. Ellenor.....	3, 482	St. w. Leader.....	304	St. w. Isthmian.....	364
St. s. Emilia.....	4, 719	St. w. Navajo.....	975	St. w. Monongahela.....	593
St. s. Evelyn.....	3, 140	St. w. Port of Stockton.....	1, 142	St. p. W. H. Clingerman.....	191
St. s. Helen.....	3, 128	St. w. Pride of the River.....	619	St. w. William Whigham.....	364
St. s. Hilton.....	3, 102	St. w. Reform.....	627	St. w. William G. Clyde.....	364
St. s. Irene.....	3, 482	St. w. T. C. Walker.....	786	St. w. Youghiogheny.....	427
St. s. Jean.....	4, 902	California Whaling Co. (Nev.), 166 Fremont Street, San Francisco, Calif.: St. s. California.....	953	Carpenter and Co., Thomas G. (N. Y.), care Geo. E. Huntley, 464 Forty-sixth Street, Brooklyn, N. Y.: St. s. Anna E. Combes.....	138
St. s. Lillian.....	3, 482	St. s. Hawk.....	113	Carrie, Mary M., 396 San Antonio Avenue, Point Loma, Calif.: Ol. s. Glory of the Seas.....	239
St. s. Louise.....	1, 152	St. s. Port Saunders.....	112	Carriso (Calif.), 444 Market Street, San Francisco, Calif.: Ol. s. Carriso.....	3, 894
St. s. Manuela.....	4, 772	Calion Lumber Co. (Ark.), Calion, Ark.: Ga. s. Virginia.....	110	Carroll, James T., 279 Argyle Road, Brooklyn, N. Y.: St. p. Albertina.....	558
St. s. Margaret.....	3, 352	Calmar Steamship Corporation (Del.), 25 Broadway, New York, N. Y.: St. s. Alamar.....	5, 688	St. p. Sea Bird.....	489
St. s. Mary.....	2, 150	St. s. Calmar.....	5, 786	Carrollton Coal and Sand Co. (Ky.) Carrollton, Ky.: St. w. J. F. Butts.....	114
St. s. Millinocket.....	3, 274	Ol. s. Cubore.....	6, 891		
St. s. Rosario.....	4, 359	St. s. Flomar.....	5, 551		
St. s. Ruth.....	373	St. s. Losmar.....	5, 549		
Bull Steamship Co., A. H. (N. J.), Pier 5, East Pratt Street, Baltimore, Md.: St. s. Betty.....	2, 339	St. s. Massmar.....	5, 828		
St. s. Dora.....	2, 316	St. s. Oakman.....	5, 766		
St. s. Frances.....	2, 323	St. s. Penmar.....	5, 868		
St. s. Georgeanna.....	2, 088	St. s. Portmar.....	5, 550		
St. s. Isobel.....	2, 323	St. s. Texmar.....	5, 505		
St. s. Jean Weems.....	2, 349	St. s. Vermar.....	5, 567		
St. s. Marjory.....	2, 323	St. s. Yorkmar.....	5, 612		
St. s. Nancy Weems.....	2, 153				
Burlington & Bristol Steamboat Ferry Co. (N. J. and Pa.), 120 Radcliffe Street, Bristol, Pa.: St. s. William E. Doron.....	171				
Burnside, Rush H., 306 Perdido Building, New Orleans, La.: St. w. Rush Krodel.....	194				
Bush Terminal Co. (N. Y.), 100 Broad Street, New York, N. Y.: St. s. Beatrice Bush.....	212				
St. s. Eleanor Bush.....	212				
Butler Steamship Co. (Del.) 100 West Tenth Street, Wilmington, Del.: St. s. Carmi A. Thompson.....	7, 038				

Carter, Mary Lee, 1236 B Street SW, Washington, D. C.: Sch. Mary Lee.....	130	Central Railroad Co. (N. J.), 143 Liberty Street, New York, N. Y.—Continued.		Chicago and Eastern Illinois R. R. Co. (Ill.), 332 South Michigan Avenue, Chicago, Ill.: St. p. W. J. Jackson.....	143
Carteret Ferry Corporation (N. J.), 17 Battery Place, New York, N. Y.: St. p. Albany.....	735	St. s. Newark.....	230	Chicago and Erie Railroad Co. (Ind.), 327 South La Salle Street Chicago, Ill.: St. s. Chicago.....	140
St. p. Carteret.....	662	St. s. Plainfield.....	1,225	Chicago, Duluth & Georgian Bay Transit Co. (Ind.), 110 West Adams Street, Chicago, Ill.: St. s. North American.....	2,317
St. p. John Englis.....	770	St. s. Red Bank.....	1,016	St. s. South American.....	2,662
St. p. New Amsterdam.....	778	St. s. Roselle.....	220	Chicago, Milwaukee, St. Paul and Pacific Railway Co. (Wis.), 611 White Building, Seattle, Wash.: St. s. Milwaukee.....	222
St. s. Secausus.....	919	St. s. Sandy Hook.....	1,519	Chicago, Roosevelt S. S. Co. (Del.), care R. B. Loring, 103 Board of Trade, Duluth, Minn.: St. s. Theodore Roosevelt.....	1,955
Cary Davis Tug & Barge Co. (Wash.), Pier A, Seattle, Wash.: Ga. s. Douglas.....	179	St. s. Sea Bright.....	240	Chile Steamship Co. (N. Y.), 25 Broadway, New York, N. Y.: St. s. Chilcop.....	5,319
JOI. s. Gollah.....	177	St. s. Somerville.....	1,197	Chisholm Vessels Co. John (Mass.), 35 Wharf Street, Gloucester, Mass.: Ol. s. Fabia.....	248
Casco Bay Lines, (Me.), 24 Custom House Wharf, Portland, Me.: St. s. Aucocisco.....	167	St. s. Westfield.....	1,238	Choctaw Transportation Co., Clarendon, Ark.: St. w. Sanford E. Hutson.....	140
Ol. s. Emitta.....	111	St. s. Wilkes-Barre.....	1,197	Chotin, Joseph, Berwick, La.: St. w. J. N. Pharr.....	166
St. s. Maquoit.....	108	Central Vermont Transportation Co. (Me.), 85 Exchange Street, Portland, Me.: St. s. New London.....	2,818	Chriscarala, Corporation (Del.), 302 Board of Trade Building, Duluth, Minn.: St. s. Alabama.....	2,626
Case-Fowler Lumber Co. (Ga.), Box 14, Macon, Ga.: St. w. Tugaloo.....	196	St. s. New York.....	2,818	St. s. Carolina.....	1,304
Castle, Northrup Haviland 3089 Pacific Heights Road, Honolulu, T. H.: Ol. s. Lanikai.....	209	Central Wharf Towboat Co., Central Wharf, Portland, Me.: St. s. Cumberland.....	115	St. s. Christopher Columbus.....	1,511
Catskill Boat Corporation (N. Y.), Grand Central Terminal, New York, N. Y.: St. s. Catskill.....	652	Chamberlin, W. R., 1 Drumm Street, San Francisco, Calif.: St. s. Barbara C.....	1,240	Christenson Steamship Co. (Calif.), 310 Sansome Street, San Francisco, Calif.: St. s. Barbara Cates.....	5,599
Catskill Evening Line (Del.), Pier 43, North River, New York, N. Y.: St. s. Reserve.....	225	St. s. Phyllis.....	1,268	St. s. Charles Christenson.....	5,630
St. s. Storm King.....	1,076	St. s. Stanwood.....	1,129	St. s. Dorothy Cahill.....	5,591
Celba Navigation Corporation (La.), 1400 Union Indemnity Building, New Orleans, La.: Ol. s. Masaya.....	1,174	St. s. W. R. Chamberlin, jr.....	2,264	St. s. Edwin Christenson.....	5,670
Ol. s. Matagalpa.....	1,174	Champlain Transportation Co., 181 Battery Street, Burlington, Vt.: St. p. Chateaugay.....	405	St. s. Eleanor Christenson.....	5,411
Ol. s. Teapa.....	1,184	St. p. Ticonderoga.....	892	St. s. Jane Christenson.....	5,667
Celtic Towboat Co. (N. Y.), 704 Court Street, Brooklyn, N. Y.: Ol. s. Celtic.....	121	St. p. Vermont.....	1,195	Christiansen and Sons, H. A. (Minn.), Buchanan Street and Lake Avenue South, Duluth, Minn.: St. s. Winyah.....	143
Cement Transit Co. (Mich.), c/o Newaygo Portland Cement Co., Newaygo, Mich.: Ol. s. Daniel McCool.....	649	Chandler, Lloyd, 202 Bank of America Building, San Pedro, Calif.: St. s. Fortitude.....	607	Cincinnati, Pomery and Charleston Packet Co. (Ohio), Foot Main Street, Cincinnati, Ohio: St. w. Chris Greene.....	482
Central Dredging Co. (Ohio), Union Trust Building, Cleveland, Ohio: St. s. Bay View.....	1,399	Cheatham, J. A., 1265 Manchester Avenue, Norfolk, Va.: St. s. Northumberland.....	1,012	Cities Service Refining Transport Co. (Del.), 60 Wall Street, New York, N. Y.: St. s. Cities Service Koolmotor.....	6,762
Central Florida Transportation Co. (Fla.), Sanford, Fla.: St. w. Osceola.....	474	Cherokee-Seminole Steamship Corporation (Me.), Pier 36, North River, New York, N. Y.: St. s. Algonquin.....	5,945	Cities Service Transportation Co. (Del.), 60 Wall Street, New York, N. Y.: St. s. Cities Service Boston.....	9,347
Central Pacific Railway Co. (Utah), 65 Market Street, San Francisco, Calif.: St. p. Alameda.....	2,302	St. s. Cherokee.....	5,896	St. s. Cities Service Denver.....	9,316
St. s. Berkeley.....	1,883	St. s. Seminole.....	5,896	St. s. Cities Service Empire.....	8,103
St. s. Oakland.....	1,672	Chesapeake & Delaware Steamboat Co. (Del.), Pier 5, East Pratt Street, Baltimore, Md.: St. s. Frances Anne.....	262	St. s. Cities Service Fuel.....	5,343
St. p. Piedmont.....	1,854	Chesapeake and Delaware S. S. Co. (Del.), Pier 5, East Pratt Street, Baltimore, Md.: St. s. Senator.....	332	St. s. Cities Service Kansas.....	7,641
St. p. Santa Clara.....	2,282	Chesapeake & Ohio Railway Co. (Va.) C. & O. Building, Newport News, Va.: St. s. C. E. Graham.....	268	St. s. Cities Service Missouri.....	7,506
St. p. Transit.....	1,566	St. s. Geo. W. Stevens.....	177	Ol. s. Cities Service Ohio.....	7,245
Central Railroad Co. (N. J.), 143 Liberty Street, New York, N. Y.: St. s. Allentown.....	229	St. s. Richmond.....	266	St. s. Cities Service Oklahoma.....	7,629
St. s. Ashley.....	240	St. s. Virginia.....	635	St. s. Cities Service Toledo.....	8,192
St. s. Asbury Park.....	181	St. s. W. G. Harahan.....	266	St. s. Hadnot.....	6,258
St. s. Atlantic Highlands.....	173	Chesapeake Ferry Co. (Va.), 706 Front Street, Norfolk, Va.: St. p. Chesapeake.....	834	St. s. Hagoood.....	6,866
St. s. Bayonne.....	1,334	Ol. s. City of Hampton.....	440	St. s. Halo.....	6,986
St. s. Belmar.....	181	St. p. City of Norfolk.....	368	St. s. Watertown.....	6,315
St. s. Bethlehem.....	167	St. s. Hampton Roads.....	710	Citizens Light, Power & Water Co. (T. A.), Ketchikan, Alaska: Ol. s. Bellingham.....	366
St. s. Bound Brook.....	1,016	St. p. Old Point Comfort.....	430	Ol. s. Norco.....	615
St. s. Bridgeton.....	240	St. p. Seawells Point.....	680	City Council of Augusta, Augusta, Ga.: St. w. Altamaha.....	500
St. s. Cranford.....	1,197	Chesapeake Marine Corporation (Va.), 614 Citizens Bank Building, Norfolk, Va.: Sch. Edna Bright Hough.....	204	City Mill Co. (Hawaii), 918 Kehau-like Street, Honolulu, T. H.: Sch. Vigilant.....	1,603
St. s. C. R. R. of N. J. No. 20.....	465	Chesapeake Marine Railway Co. (Md.), Philpot and Point Streets, Baltimore, Md.: Ol. s. Bertie E. Tull.....	106		
St. s. C. R. R. of N. J. No. 27.....	465	Chesapeake Steamship Co. (Md.), 619 Light Street, Baltimore, Md.: St. s. City of Atlanta.....	1,971		
St. s. C. R. R. of N. J. No. 28.....	465	St. s. City of Baltimore.....	2,379		
St. s. C. R. R. of N. J. No. 29.....	465	St. s. City of Norfolk.....	2,379		
St. s. C. R. R. of N. J. No. 30.....	327	St. s. City of Richmond.....	1,923		
St. s. Elizabeth.....	1,197	St. s. Yorktown.....	1,547		
St. s. Flemington.....	220	Chester, William H., 301 Union Street, Brooklyn, N. Y.: Ol. s. Good Luck.....	106		
St. s. Freehold.....	220				
St. s. Jersey Central.....	217				
St. s. Lakewood.....	1,016				
St. s. Long Branch.....	229				
St. s. Monmouth.....	1,440				

City of Boston (Mass.), City Hall, Boston, Mass.:	
St. s. Angus J. McDonald.....	178
St. s. Charles C. Donoghue.....	756
St. s. Daniel A. MacCormack.....	756
St. s. General Sumner.....	779
St. s. John P. Dowd Engine 47.....	179
St. s. Lieut. Flaherty.....	727
St. s. Michael J. Perkins.....	357
St. s. Thomas A. Ring Engine 31.....	103
City of Boston, c/o Fire Department, Boston, Mass.:	
St. s. Matthew J. Boyle.....	338
City of Boston, Boston Police Department, Boston, Mass.:	
St. s. Stephen O'Meara.....	193
City of Buffalo, Fire Headquarters, Buffalo, N. Y.:	
St. s. W. S. Orattan.....	208
City of Chicago (Ill.), City Hall, Chicago, Ill.:	
St. s. Graeme Stewart.....	309
St. s. Illinois.....	287
St. s. Joseph Medill.....	309
City of Detroit (Mich.), c/o Fire Commission, Wayne and Larned Streets, Detroit, Mich.:	
St. s. James Battle.....	198
St. s. John Kendall.....	347
City of Los Angeles (Calif.), City Hall, Los Angeles, Calif.:	
Ga. s. L. A. City No. 2.....	106
City of Milwaukee (Wis.), City Hall, Milwaukee, Wis.:	
St. s. No. 15 M. F. D.....	194
St. s. No. 29 M. F. D.....	148
St. s. Torrent.....	296
City of New York, Department of Docks, Pier A, North River, New York, N. Y.:	
St. s. Brooklyn.....	154
City of New York, Department of Plant and Structures, Municipal Building, New York, N. Y.:	
Ol. s. Chelsea.....	245
St. s. Elmhurst.....	593
St. s. Fordham.....	190
St. p. Greenpoint.....	901
Ol. s. Greenwich Village.....	245
Ol. s. Mott Haven.....	245
St. s. President Roosevelt.....	1,907
St. s. Riverside.....	300
St. s. Sea Gate.....	593
St. s. Tramont.....	593
St. s. Welfare.....	255
El. s. West Brighton.....	875
City of New York (N. Y.), Municipal Building, New York, N. Y.:	
St. s. Abram S. Hewitt.....	223
St. s. American Legion.....	2,089
St. s. Astoria.....	593
St. p. Atlantic.....	930
St. s. Bay Ridge.....	862
St. s. Bronx.....	1,954
St. s. Brooklyn.....	1,954
St. s. Bushwick.....	593
St. s. Col. Clayton.....	364
St. s. Cornelius W. Lawrence.....	172
St. s. Dongan Hills.....	2,020
St. s. Flatbush.....	593
St. p. Flushing.....	593
St. s. George B. McClellan.....	256
St. s. Gowanus.....	862
St. s. Harlem.....	593
St. s. Jamaica.....	593
St. s. James Duane.....	326
El. s. John J. Harvey.....	268
St. s. John Purroy Mitchel.....	334
St. s. Knickerbocker.....	2,045
St. s. Macom.....	235
St. s. Manhattan.....	155
St. s. Manhattan.....	1,954
St. s. Mayor Gaynor.....	1,009
St. s. Melrose.....	593
St. s. Murray Hill.....	593
St. s. Nassau.....	862
St. s. No. 69.....	103
St. s. Queens.....	1,954
St. s. Richmond.....	2,006

City of New York (N. Y.), Municipal Building, New York, N. Y.—Continued.	
St. s. Rockaway.....	593
El. s. Rodman Wanamaker.....	875
St. s. Stuyvesant.....	593
St. s. Thomas Willett.....	326
St. s. Tompkinsville.....	2,045
St. s. Washington Square.....	593
El. s. Whitehall.....	875
St. s. William J. Gaynor.....	270
St. s. William L. Strong.....	203
St. s. Williamsburg.....	593
St. p. Wyoming.....	833
St. s. Yorkville.....	593
City of New York, care Department of Sanitation, Municipal Building, New York, N. Y.:	
St. s. Baltic.....	134
St. s. Sanitation.....	152
City of Norfolk, Water Bureau, Norfolk, Va.:	
St. s. Vulcan.....	117
City of Philadelphia, care Department of Public Welfare, Philadelphia, Pa.:	
St. s. Samuel H. Ashbridge.....	268
City of Philadelphia (Pa.), City Hall, Philadelphia, Pa.:	
St. p. City Ice Boat No. 2.....	471
St. s. Edwin S. Stuart.....	150
St. s. J. Hampton Moore.....	292
St. s. Rudolph Blankenburg.....	292
City of Philadelphia, Chestnut Street, Pier 4 South, Philadelphia, Pa.:	
St. s. John Wanamaker.....	292
St. s. John Weaver.....	1,769
City of Portland, City Hall, c/o Chief of Fire Department, Portland, Me.:	
Ol. s. City of Portland.....	115
City of Portsmouth and County of Norfolk, Portsmouth, Va.:	
Ol. s. Berkley.....	192
St. p. Columbia.....	810
St. p. New York.....	896
St. p. Rockway.....	520
St. p. Virginia.....	818
City of Seattle (Wash.), 301 Second Avenue, South, Seattle, Wash.:	
Ga. s. Alki.....	196
St. s. Duwamish.....	309
St. s. Snoqualmie.....	104
Claborn-Annapolis Ferry Co. (Md.), Claborn, Md.:	
Ol. s. Gov. Albert C. Ritchie.....	747
St. p. Gov. Emerson C. Harrington.....	875
Ol. s. John M. Dennis.....	889
Clapp, Fred A., c/o David Cohen, 59 Pearl Street, New York, N. Y.:	
Sch. Frederick J. Lovatt.....	510
Clapp, Norton, 616 Washington Building, Tacoma, Wash.:	
Sc. b. Griffson.....	2,250
Clausen, Charles C., Elm Street and Railroad Avenue, Hempstead Garden, L. I., N. Y.:	
Sch. Nomis.....	460
Clayville, George A., Chincoteague, Va.:	
St. p. Twin City.....	292
Clegg Ship Owning Corp. (N. Y.), 44 Beaver Street, New York, N. Y.:	
Ol. s. Silverspruce.....	3,375
Cleveland & Buffalo Transit Co. (Del.), 7 West Tenth Street, Wilmington, Del.:	
St. p. City of Buffalo.....	2,940
St. p. City of Erie.....	2,498
St. p. Goodtime.....	1,919
St. p. Seelandbec.....	6,381
Cleveland Cliffs Steamship Co. (Del.) 100 West Tenth Street, Wilmington, Del.:	
St. s. Cadillac.....	3,586
St. s. Frontenac.....	8,158

Cleveland Cliffs Steamship Co. (Del.) 100 West Tenth Street, Wilmington, Del.—Continued.	
St. s. Grand Island.....	5,446
St. s. Ishpeming.....	7,015
St. s. J. H. Sheadle.....	6,838
St. s. Joliet.....	6,262
St. s. LaSalle.....	6,924
St. s. Marquette.....	4,956
St. s. Michigan.....	6,924
St. s. Munising.....	3,838
St. s. Negaunee.....	3,644
St. s. Pioneer.....	6,316
St. s. Pontiac.....	8,200
St. s. William G. Mather.....	8,662
Cleveland Tankers (Del.), 100 West Tenth Street, Wilmington, Del.:	
St. s. General Markham.....	2,487
Cleverdon, W. T., 1 Drum Street, San Francisco, Calif.:	
St. s. Kadlak.....	114
Ga. s. Lassen.....	717
Click, Steve, Kentucky Hotel, Louisville, Ky.:	
St. s. Steve Click, jr.....	161
Clow and Nicholson Transportation Co. (Minn.), foot Fifth Avenue West, Duluth, Minn.:	
St. p. Montauk.....	418
Coamo S. S. Corporation (Me.), foot Wall Street, New York, N. Y.:	
St. s. Borinquen.....	7,114
St. s. Coamo.....	7,057
Coast Fishing Co. (Calif.), 621 South Fries Avenue, Wilmington, Calif.:	
Ol. s. Progress.....	169
Ol. s. Southern Cross.....	253
Coast Transportation Co. (La.), Board of Trade Building, New Orleans, La.:	
Ol. s. Seminole.....	278
Coastwise Steamship & Barge Co. (Wash.), 502 Burke Building, Seattle, Wash.:	
St. s. James Griffiths.....	3,545
Coastwise Transportation Corporation (Me.), 381 St. John Street, Portland, Me.:	
St. s. Coastwise.....	4,015
St. s. Hampden.....	4,725
St. s. Middlesex.....	4,727
St. s. Suffolk.....	4,607
St. s. Transportation.....	4,015
Coastwise Transportation Line, (Del.) c/o Dauntless Towing Line, 70 Pine Street, New York, N. Y.:	
St. s. Dauntless No. 6.....	148
Cochran, H. J., Box 372, Monterey, Calif.:	
Sch. Aurora.....	1,211
Cochrane, W. H., 35 North Dearborn Street, Chicago, Ill.:	
St. s. Frank Woods.....	384
Coggeshall Launch Co. (Calif.), foot F Street, Eureka, Calif.:	
St. w. Antelope.....	160
Coleman, Bennett D., Springfield, Mass.:	
Sch. Anna R. Heidritter.....	694
Colla, Nickola, 914 West Grape Street, San Diego, Calif.:	
Ol. s. City of San Francisco.....	131
Collver, Robert, 104 Java Street, Brooklyn, N. Y.:	
St. s. Marina.....	1,151
Colombian Mail Steamship Corporation (Del.), 17 Battery Place, New York, N. Y.:	
St. s. Colombia.....	5,236
St. s. Haiti.....	5,236
Colombian Steamship Co. (Del.), 17 Battery Place, New York, N. Y.:	
St. s. Baracoa.....	2,599
St. s. Bogota.....	2,627
St. s. Bolivar.....	2,006
St. s. Martinique.....	2,559

Colonial Beacon Oil Co. (Mass.), 30 Beacham Street, Everett, Mass.:	Consolidated Fisheries Co. (Del.), Lewes, Del.—Continued.	Cottman Co. (Md.), Baltimore Trust Building, Baltimore, Md.:
Ol. s. Colonial Beacon..... 1,224	St. s. Peter C. Struven..... 254	St. s. Battler..... 121
Colonial Navigation Co. (N. Y.), Pier 11, North River, New York, N. Y.:	St. s. Ranger..... 213	St. s. Boxer..... 216
St. s. Cambridge..... 2,094	St. s. Sea Bird..... 383	St. s. Margaret..... 289
St. s. Concord..... 1,248	Ga. s. Vester..... 131	St. s. Porter..... 181
St. s. Marlon..... 1,185	St. s. Walter Adams..... 271	St. s. Wrestler..... 149
St. s. Restorer..... 1,108	Consolidated Gas, Electric Light & Power Co. (Md.), Lexington Building, Baltimore, Md.:	County of Monroe (Fla.), County courthouse, Key West, Fla.:
St. s. Woonsocket..... 512	St. s. G. and E. No. 1..... 113	Ol. s. Florida Keys..... 129
Colonna, B. O., 1710 Montclair Avenue, Berkley, Norfolk, Va.:	Consolidated S. S. Co. (Del.), 7 West Tenth Street, Wilming- ton, Del.:	Ol. s. Monroe County..... 174
St. s. Northumberland..... 167	St. s. Merton E. Farr..... 8,349	Courtney, John J., foot One hun- dred and fifty-eighth Street and North River, New York, N. Y.:
St. s. Rappahannock..... 146	Construction Materials Corpora- tion (Del.), 33 North La Salle Street, Chicago, Ill.:	St. s. Stella..... 162
Colonna's Shipyard (Va.), Indian River Road, Norfolk, Va.:	St. s. American..... 1,407	Cowlitz Towing Co. (Oreg.), Lin- coln Street, Portland, Oreg.:
St. s. A. Brooke Taylor..... 295	Continental Steamship Co. (Del.), Keyser Building, Baltimore, Md.:	St. w. Pomona..... 216
St. s. G. S. Allyn..... 211	St. s. D. J. Moran..... 7,098	Cox Shipyard, G. M. (La.), R. F. D. 4, New Orleans, La.:
St. s. Helen Euphane..... 178	St. s. E. J. Nicklos..... 5,186	St. s. Dolphin..... 370
Columbia River Packers Associa- tion (Oreg.), 252 Front Street, Astoria, Oreg.:	St. s. Garnet Hullings..... 7,036	Coyle & Co., W. G. (La.), Box 86, New Orleans, La.:
St. s. Memnon..... 3,453	St. s. W. W. Bruce..... 6,728	St. s. Adler..... 523
Columbia Transportation Co. (Del.), 100 West Tenth Street, Wilmington, Del.:	St. s. Walter Miller..... 7,294	St. s. Corona..... 150
St. s. C. Russell Hubbard..... 6,839	Continental S. S. Co. (Minn.), Al- worth Building, Duluth, Minn.:	St. s. DeBardeleben..... 429
St. s. David Z. Norton..... 5,667	St. s. Charles E. Dunlap..... 8,262	St. s. Donie..... 300
St. s. E. G. Mathlott..... 3,931	Conway, Harvey H., 3 Choptank Avenue, Cambridge, Md.:	St. s. Helen..... 300
St. s. G. G. Post..... 3,582	Ol. s. Betty I. Conway..... 123	St. s. Slipsey..... 496
St. s. Harry T. Ewig..... 3,682	Sch. Harvey H. Conway..... 118	St. s. W. G. Wilmot..... 150
St. s. Harvey D. Goulder..... 6,617	Conway, James B., 7 Choptank Avenue, Cambridge, Md.:	Coyne, Frank L., care Bouchard Transportation Corporation, 17 Battery Place, New York, N. Y.:
St. s. Howard M. Hanna, jr..... 6,204	Ol. s. Ruth Conway..... 113	Ol. s. Coyne Sisters..... 105
St. s. Joseph H. Frantz..... 8,289	Cook & Brown Lime Co. (Wis.), Marion and Market Streets, Oshkosh, Wis.:	Craig Shipbuilding Co. (Calif.), Water and Mondicino Streets, Long Beach, Calif.:
St. s. Leonard B. Miller..... 6,291	St. s. Herman Hiltz..... 180	Ga. s. John F. Craig..... 130
St. s. Michael J. Bartelme..... 3,850	Cook Corporation, Robert H. (N. Y.), 17 State Street, New York, N. Y.:	Crandall, Chas. D., Stockton, Calif.:
St. s. O. S. McFarland..... 3,762	St. s. Helen M. Murray..... 157	Ol. s. Eight Brothers..... 105
St. s. S. B. Way..... 6,874	Coos Bay Lumber Co. (Del.), 351 California Street, San Francisco, Calif.:	Craus Co. (Ill.), 4730 Twenty- ninth Street, Long Island City, N. Y.:
St. s. Thomas Britt..... 4,626	St. s. Lumberman..... 2,333	St. s. A. D. MacGill..... 193
St. s. W. C. Richardson..... 4,937	Copper S. S. Co. (Del.), Union Trust Building, Cleveland, Ohio:	Crane, W. Loyd, 2214 Glyndon Avenue, Santa Monica, Calif.:
St. s. William Livingstone..... 6,634	St. s. Marita..... 632	Shp. Indiana..... 1,487
St. s. William B. Pilkey..... 3,886	Cordry, Wm. S., 511 Wainwright Building, St. Louis, Mo.:	Crescent Transportation Co. (Del.), 306 Perdido Building, New Or- leans, La.:
St. s. William F. Stifel..... 4,871	St. w. John W. Hubbard..... 300	St. w. Indiana..... 134
Columbian Transportation Co. (Ind.), Room 725, 7 South Dear- born Street, Chicago, Ill.:	Cornell Steamboat Co. (N. Y.), 22 Ferry Street, Kingston, N. Y.:	Crew Levick Co. (Pa.), 400 North Broad Street, Philadelphia, Pa.:
St. s. Chicora..... 297	St. s. Bear..... 181	St. s. R. M. Shanklin..... 163
St. s. Columbia..... 255	Ol. s. Cornell No. 21..... 101	Crivallo, Mariano, 2317 Columbia Street, San Diego, Calif.:
Columbia Transportation Co. (Wash.), foot Fifteenth Street, Astoria, Oreg.:	Ga. s. Cornell No. 41..... 124	Ol. s. Europa..... 245
Ol. s. North Beach..... 223	St. s. Edwin H. Mead..... 248	Crockwell, George A., 114 State Street, Boston, Mass.:
Commercial Pacific Cable Co., 253 Broadway, New York, N. Y.:	St. s. Geo. W. Washburn..... 298	St. s. Quincy..... 3,789
St. s. Dickenson..... 831	St. s. Hercules..... 119	Crosby Fisheries (Wash.), 473 Col- man Building, Seattle, Wash.:
Commercial Solvents Corporation (Md.), 918 Masonic Temple Building, New Orleans, La.:	St. s. J. C. Hartt..... 222	St. s. Nehalem..... 685
St. w. Gold Shield..... 550	Ol. s. Jumbo..... 217	Crosby, Harry W., 1233 Federal Avenue, Seattle, Wash.:
Commonwealth of Pennsylvania, Bourse Building, Philadelphia, Pa.:	Ol. s. Lion..... 218	Ol. s. Kallua..... 328
St. s. M. S. Quay..... 133	St. s. Perseverance..... 385	Crosby Marine Corporation (Wash.), Berth 155, Wilming- ton, Calif.:
Coney Island (Ohio), 503 Strand Theater Building, Cincinnati, Ohio:	St. s. Pocahontas..... 177	Se. b. Sandy..... 2,452
St. p. Island Queen..... 966	St. s. S. L. Crosby..... 103	Croton, Co. Walter (N. Y.), 109 Broad Street, New York, N. Y.:
Connelly, Arthur H., 159 Ohio Street, Buffalo, N. Y.:	St. s. W. N. Bavler..... 110	St. s. Wm. H. Anderson..... 109
St. s. Lakeport..... 1,294	Cornell Steamboat Co. (N. Y.), foot West Fifty-third Street, New York, N. Y.:	Crowell & Crowell, (Mass.), 131 State Street, Boston, Mass.:
Conroy, David J. (Del.), One hundred and fifty-second Street and Harlem River, New York, N. Y.:	St. s. Stirling Tompkins..... 357	Sch. Maude M. Morey..... 1,364
St. s. Bronx No. 4..... 100	Cors, Richard S., 961 Seventy-fifth Street, Brooklyn, N. Y.:	Crowell & Thurlow (Me.), 131 State Street, Boston, Mass.:
Consolidated Fisheries Co. (Del.), Lewes, Del.:	Sch. Albert H. Willis..... 567	Sch. Courtney C. Houch..... 1,627
St. s. Alaska..... 229	St. s. Owana..... 356	Crowley Launch & Tugboat Co. (Calif.), Pier 14, San Francisco, Calif.:
Ol. s. Albatross..... 372	Costaghiola, Dominick, 1 Franklin Street, Brooklyn, N. Y.:	Ol. s. Pioneer..... 584
St. s. B. F. Macomber..... 268	St. s. E. H. Russell..... 117	St. s. Richmond..... 135
St. s. E. J. Codd..... 141	Costanzo Transportation Co. (W. Va.), Warwood Avenue, War- wood, Wheeling W. Va.:	Crozat, Edwin E., 4435 Hamilton Street, New Orleans, La.:
St. s. Eugene F. Price..... 168	St. w. Costanzo..... 184	Ol. s. Edwin E. Crozat..... 106
Ol. s. Fish Hawk..... 338	St. w. Richland..... 296	
St. s. Long Island..... 390		
St. s. Mary B. Garner..... 252		
St. s. Medric..... 390		
St. s. Pelican..... 370		

Crucible Fuel Co. (Del.), 527 Smithfield Street, Pittsburgh, Pa.:		Dannedalke Shipping Co. (Del.), 260 South Broad Street, Philadelphia, Pa.:		Delaware-New Jersey Ferry Co. (Del.), foot East Fourth Street, Wilmington, Del.—Continued.	
St. w. Atha.....	135	St. s. Dannedalke.....	4,310	St. s. Cincinnati.....	745
St. w. Crucible.....	283	Davenport, J. O., 16 California Street, San Francisco, Calif.:		Ol. s. Jersey Shore.....	602
St. w. Midland.....	177	St. s. Davenport.....	911	St. p. Long Beach.....	411
Crystal Beach Transit Co. (N. Y.), Foot Commercial Street, Buffalo, N. Y.:		Davidson Steamship Co. (Minn.), Board of Trade Building, Duluth, Minn.:		St. p. New Castle.....	721
St. s. Canadiana.....	974	Sch. Chieftan.....	2,704	St. p. Pennsville.....	725
Cuba Distilling Co. (W. Va.), Curtis Bay, Baltimore, Md.:		St. s. Cottonwood.....	2,450	Delaware River Ferry Co. (Del.), Brookside Avenue, Ambler, Pa.:	
St. s. Carrabelle.....	5,030	St. s. Lake George.....	2,485	St. s. Bridgeport.....	252
St. s. Cassimir.....	5,030	Sch. Montezuma.....	2,722	St. s. Chester.....	467
St. s. Catahoula.....	5,030	St. s. Sacramento.....	2,380	St. s. Delaware.....	434
Cumberland Towing Co. (N. Y.), 764 Court Street, Brooklyn, N. Y.:		Davis Fisheries (Wash.), 202 Bell Street Terminal, Seattle, Wash.:		Delaware River Ferry Co. (N. J.), Foot Mechanic Street, Camden, N. J.:	
St. s. Cumberland.....	202	Ol. s. Anvil.....	363	St. s. Atlantic City.....	807
Cumco (N. J.), 44 Whitehall Street, New York, N. Y.:		Davison Chemical Co. (Md.), Baltimore Trust Building, Baltimore, Md.:		St. p. City of Reading.....	708
St. s. Cumco.....	425	Sc. b. Ashland.....	2,223	Delaware Tankers (Del.), 260 South Broad Street, Philadelphia, Pa.:	
Cummins Transportation Co. (Del.), 7 West Tenth Street, Wilmington, Del.:		Sc. b. Dover.....	2,228	St. s. Chilbar.....	5,030
Sch. Marie F. Cummins.....	1,167	Sc. b. Rockland.....	943	Delta Transportation Co. (Tenn.), 226 Washington Avenue, Memphis, Tenn.:	
Curtis Bay Towing Company (Pa.), Bourse Building, Philadelphia, Pa.:		St. s. Volant.....	415	St. w. Capitol.....	183
St. s. Fort McHenry.....	111	Davison & Bro. J. K. (Pa.), Forty-second and Davison Streets, Pittsburgh, Pa.:		Dendinger Transportation Co. (La.), 721 South Clairborne Avenue, New Orleans, La.:	
Curtis Bay Towing Co. (Md.), 1600 Continental Building, Baltimore, Md.:		St. w. E. K. Davison.....	203	Ol. s. Madisonville.....	141
St. s. Curtis Bay.....	123	St. w. Elizabeth Smith.....	128	Deneen, Frank, Lacon, Ill.:	
St. s. Port Covington.....	145	St. w. J. K. Davison.....	259	St. w. John Barrett.....	102
St. s. Sparrows Point.....	153	DeNoyer, D. M. (Mrs.) Bouafort, N. C.:		Denehy, Frances C., 272 Northern Avenue, Boston, Mass.:	
Cuyamel Fruit Co. (S. D.), Masonic Temple, New Orleans, La.:		Ga. s. King Fisher.....	104	Ol. s. Frances C. Denehy.....	103
Ol. s. Cuyamel Fruit Co. Barge No. 3.....	311	De Wick, Irving E., 101 First Avenue, West Haven, Conn.:		Derwent Transportation Co. (Del.), Cllo and Magnolia Streets, New Orleans, La.:	
Dady Engineering & Contracting Co. (N. Y.), M. J., 367 Fulton Street, Brooklyn, N. Y.:		Sch. J. Lloyd Hawkridge.....	121	Sc. b. Derwent.....	2,117
St. s. Arctic.....	197	Delaware and Chesapeake S. S. Co. (Del.), 19-21 Dover Green, Dover, Del.:		Detroit & Cleveland Navigation Co. (Mich.), foot Wayne Street, Detroit, Mich.:	
St. s. Craftsman.....	358	Sr. s. R. Lenuhan.....	341	St. p. City of Cleveland III.....	4,568
Dahlmer, John A., 9 Hovey Street, Gloucester, Mass.:		Delaware and Chesapeake S. S. Co. (Del.), 117 Liberty Street, New York, N. Y.:		St. p. City of Detroit III.....	6,061
Ol. s. Superior.....	107	St. s. Albany.....	294	St. p. Eastern States.....	3,077
Dalgie Barge Line (La.), Houma, La.:		Delaware-Hudson Steamship Co. (Del.), 24 State Street, New York, N. Y.:		St. w. Greater Buffalo.....	7,739
St. w. N. H. Breaux.....	131	St. s. Restless.....	475	St. w. Greater Detroit.....	7,739
Dalley, Gertrude L., 15 Moore Street, New York, N. Y.:		Delaware, Lackawanna & Western Coal Co. (N. J.), 120 Broadway, New York, N. Y.:		St. p. Western States.....	3,077
St. s. Nellie Follette.....	149	Sc. b. Cullen No. 16.....	1,476	Detroit & Cleveland S. S. Co. (Mich.), care Detroit & Cleveland Navigation Co., foot Wayne Street, Detroit, Mich.:	
Dalley, Stewart J., 15 Moore Street, New York, N. Y.:		Sc. b. Cullen No. 17.....	1,488	St. s. Wm. F. Fitch.....	3,629
Ol. s. Elmer S. Dalley.....	149	Sc. b. Cullen No. 18.....	923	Detroit & Windsor Ferry Co. (Mich.), foot Woodward Avenue, Detroit, Mich.:	
Dalehite Boat Line, Pier 22, Galveston, Tex.:		St. s. Honeybrook.....	373	St. s. Britannia.....	579
St. s. Kingfisher.....	325	Sc. b. L. & W. B. C. Co. No. 9.....	678	St. s. Cadillac.....	636
Daly, R. F., 322 East Thirtieth Street, New York, N. Y.:		St. s. Nottingham.....	408	St. s. Columbia.....	668
St. p. Steinway.....	354	St. s. Plymouth.....	373	St. s. La Salle.....	677
Dalzell, Fred B., 24 State Street, New York, N. Y.:		Delaware, Lackawanna & Western Railroad Co. (Pa.), 90 West Street, New York, N. Y.:		St. s. Pleasure.....	489
St. s. Britania.....	176	St. s. Bath.....	204	St. s. Ste. Claire.....	870
St. s. Carroll K. West.....	106	St. s. Bernardsville.....	181	Detroit Sulphite Transportation Co. (Mich.), 9125 West Jefferson Avenue, Detroit, Mich.:	
St. s. Dalzellace.....	177	St. s. Blairstown.....	403	Sc. b. Cordova.....	3,180
St. s. Dalzellance.....	177	St. s. Buffalo.....	431	Sch. Mitschfibre.....	2,237
St. s. Dalzellea.....	173	St. s. Chester.....	263	Sch. Sidney G. Thomas.....	3,200
St. s. Dalzellido.....	176	St. s. Corning.....	204	St. s. Sulphite.....	437
St. s. Dalzelline.....	125	St. s. Fulton.....	229	Sc. b. Swederope.....	1,566
St. s. Dalzellite.....	176	St. s. Hoboken.....	173	Dey, C. P., 605 Front Street, Beaufort, N. C.:	
St. s. Fred B. Dalzell.....	135	St. s. Hoboken.....	1,292	Ga. s. C. P. Dey.....	105
St. s. Grace A. Dalzell.....	146	St. s. Lackawanna.....	181	Diamond O Navigation Co. (Oreg.), 8 Southeast Hawthorne Avenue, Portland, Oreg.:	
St. s. John J. Timmons.....	145	St. s. Madison.....	181	St. w. Skookum.....	348
St. s. Panther.....	130	St. s. Montclair.....	130	St. w. Wauna.....	149
St. s. Perth Amboy No. 1.....	204	St. s. Morristown.....	181	Diamond P. Transportation Co. (Del.), 151 South Front Street, Philadelphia, Pa.:	
St. s. Perth Amboy No. 2.....	204	St. s. Newark.....	231	Sc. b. Howard E.....	436
St. s. Perth Amboy No. 3.....	204	St. s. Newton.....	195	Ol. s. Sonitop.....	113
St. s. Perth Amboy No. 4.....	106	St. s. New York.....	173	Diamond Steamship Transportation Corporation (Mass.), 910 Barristers Hall, Pemberton Square, Boston, Mass.:	
St. s. Systematic.....	130	St. s. Orange.....	130	St. s. Severance.....	4,993
St. s. Ticeline.....	179	St. s. Scranton.....	181		
St. s. W. F. Dalzell.....	147	St. s. Stroudsburg.....	195		
Damico, Mary, 120 Willow Avenue, Hoboken, N. J.:		St. s. Syracuse.....	431		
St. s. Edith.....	106	St. s. Washington.....	181		
		Delaware-New Jersey Ferry Co. (Del.), foot East Fourth Street, Wilmington, Del.:			
		St. p. Arctic.....	394		
		St. p. Brigantine.....	398		
		St. p. Cape May.....	505		

Diamond State Fish Products Company (Del.), Lewes, Del.: Ol. s. Martin.....	141	Donaldson Towing & Lightering Co. (Del.), Bourse Building, Philadelphia, Pa.—Continued. St. s. Locust Point.....	221	Dunbar and Sullivan Dredging Co. (N. Y.), 254 Court Street, Buffalo, N. Y.: St. s. R. H. Goode.....	187
Dickson, Charles H., Box 1132, Tampa, Fla.: St. s. Santa Ana.....	1, 218	St. s. Maryland.....	198	St. s. Sachem.....	100
Diesel Tanker Ira S. Bushy (N. Y.), foot Court Street, Brooklyn, N. Y.: Ol. s. M. J. Derby.....	356	St. s. Wm. J. Donaldson.....	173	Dunn & Elliot Co. (Me.), Elliot Street, Thomaston, Me.: Bkn. Reine Marie Stewart.....	1, 307
Diesel Tanker J. A. Martin (N. Y.), 500 Fifth Avenue, New York, N. Y.: Ol. s. J. A. Martin.....	178	Donovan S. S. Co., Katherine (Del.), Aberdeen, Wash.: St. s. Katherine Donovan.....	993	Dunn, John F., 2914 South Meadow Street, Vicksburg, Miss.: St. w. Vicksburg.....	108
Diesel Tanker M. J. Derby (N. Y.), 764 Court Street, Brooklyn, N. Y.: Ol. s. Paul Dana.....	373	Donovan S. S. Co. (Wash.), Aberdeen, Wash.: St. s. Carlos.....	865	Durham Navigation Corporation (Del.), 501 Fifth Avenue, New York, N. Y.: Sc. b. Camden.....	690
Diesel Tanker Paul Dana (N. Y.), 11 West Forty-second Street, New York, N. Y.: Ol. s. Ira S. Bushey.....	241	Donovan Steamship Co., Wm. (Calif.), Care Donovan Lumber Co., 260 California Street, San Francisco, Calif.: Ol. s. Wm. Donovan.....	2, 204	Sc. b. Chenango.....	671
Diesel Tanker T. J. Conway (N. Y.), 764 Court Street, Brooklyn, N. Y.: Ol. s. T. J. Conway.....	480	Dora Corporation, S. S. (N. Y.), c/o U. S. Tankship Corporation, 122 East Forty-second Street, New York, N. Y.: St. s. Dora.....	5, 030	Sch. Dustin G. Cressy.....	862
Dilkes, H. P., 308 Chestnut Street, Philadelphia, Pa.: St. s. Catawissa.....	558	Dortch, George C., 761 Montauk Avenue, New London, Conn.: Sch. Annie B. Mitchell.....	463	Sc. b. Hatteras.....	788
St. s. Lenape.....	637	Sch. Charles H. Klinck.....	522	Bkn. H. W. Brown.....	2, 352
St. s. Tamaqua.....	564	Sch. George E. Klinck.....	560	Sc. b. Hopatcong.....	843
Sc. b. Tuckahoe.....	792	Dougherty Co. P. (Md.), Hearst Tower Building, Baltimore, Md.: Sc. b. Allegany.....	2, 298	Sc. b. Indiana.....	1, 020
St. s. Valley Forge.....	558	Sc. b. Caroline.....	2, 301	Sc. b. Kentucky.....	1, 575
Sc. b. Yardley.....	963	Sc. s. Dunmore.....	427	Sc. b. Musconetcong.....	843
Dillman Industries (Del.), Caruthersville, Mo.: Ol. s. North Star.....	153	Sc. b. Frederick.....	2, 301	Sc. b. Ohio.....	1, 629
Dilworth Steamship Co. (Del.), 260 South Broad Street, Philadelphia, Pa.: St. s. Dilworth.....	7, 045	Sc. b. Garrett.....	2, 301	Sc. b. Occidental.....	1, 632
District of Columbia, Municipal Building, Fourteenth Street and Pennsylvania Avenue, Washington, D. C.: St. s. Firefighter.....	192	Sc. b. Harford.....	2, 240	Sc. b. Riverside.....	863
Dixie Sand & Gravel Co. (Tenn.), Richard City, Tenn.: St. w. W. H. Klein.....	146	St. s. Ivanhoe.....	427	Sc. b. Rondout.....	831
Dollar Steamship Lines, Ltd. (Del.), 311 California Street, San Francisco, Calif.: St. s. President Adams.....	10, 516	Sc. b. Mayo.....	2, 229	Sc. b. Shickshinny.....	836
St. s. President Cleveland.....	12, 568	Sc. b. Montgomery.....	2, 307	Sc. b. Smith & Terry No. 4.....	2, 231
El. s. President Coolidge.....	21, 936	Sc. b. Talbot.....	2, 229	Sc. b. Smith Line No. 1.....	489
St. s. President Fillmore.....	15, 575	Douglas Co. (Va.), Reedville, Va.: St. s. Margaret.....	273	Sc. b. Upton.....	843
St. s. President Garfield.....	10, 495	Doville Lake Sand & Gravel Co., 424 Water Street, Toledo, Ohio: St. s. R. E. Doville.....	102	Dyer Transportation Line (R. I.), 185 South Water Street, Providence, R. I.: St. s. Sagamore.....	173
St. s. President Harrison.....	10, 404	Downer Towing Corporation (Del.), 56 North River, New York, N. Y.: St. s. Downer VIII.....	104	St. s. Ruth B. Lute.....	148
St. s. President Hayes.....	10, 433	Dragich, Nick, 1226 Twentieth Street, San Pedro, Calif.: Ol. s. Sea Tern.....	184	Eagle Packet Co. (Mo.), foot Vine Street, St. Louis, Mo.: St. w. Golden Eagle.....	193
El. s. President Hoover.....	21, 936	Dragich, jr., Peter, 962 Eighteenth Street, San Pedro, Calif.: Ol. s. Sea Ranger.....	111	St. w. Plaza.....	214
St. s. President Johnson.....	15, 543	Drake, Frank V., 225 Fifth Avenue, New York, N. Y.: St. s. Mayflower.....	716	East Coast Line (Me.), 25 Orland Street, Portland, Me.: Ol. s. Eastern Prince.....	299
St. s. President Lincoln.....	12, 594	Dravo Contracting Co. (Pa.), 4801 Grand Street, Pittsburgh, Pa.: Ol. s. Neville.....	635	East Hampton Shipping Co. (N. Y.), care White and Case, Attorneys, 14 Wall Street, New York, N. Y.: St. s. East Hampton.....	407
St. s. President Monroe.....	10, 533	Ol. s. Pioneer.....	113	East Thirty-fourth Street Vehicular Ferry (N. Y.), 303 Fifth Avenue, New York, N. Y.: St. s. Mount Holly.....	292
St. s. President Pierce.....	12, 579	Drummond Lightering Co. (Wash.), Colman Building, Seattle, Wash.: St. s. Snohomish.....	528	St. s. Mount Hood.....	542
St. s. President Polk.....	10, 500	Du Bois' Sons Co. (N. Y.), Henry, 17 State Street, New York, N. Y.: St. s. Ariosa.....	262	St. s. Mount Hope.....	437
St. s. President Taft.....	12, 562	St. s. Du Bois II.....	301	Eastern Crown S. S. Co. (Del.), 7 West Tenth Street, Wilmington, Del.: St. s. Eastern Crown.....	5, 241
St. s. President Van Buren.....	10, 533	Duluth and Iron Range R. R. Co. (Minn.), Wolvin Building, Duluth, Minn.: St. s. Edna G.....	154	Eastern S. S. Co. (Del.), 100 West Tenth Street, Wilmington, Del.: St. s. Joseph Wood.....	6, 360
St. s. President Wilson.....	12, 597	Duluth Missabe and Northern Railway Co. (Minn.), Wolvin Building, Duluth, Minn.: St. s. William A. McGonagle.....	275	Eastern Steamship Lines (Me.), Box 5179, Boston, Mass.: St. s. Acadia.....	6, 185
Dollar Terminal Steamship Co. (Nev.), 311 California Street, San Francisco, Calif.: St. s. Diana Dollar.....	7, 033	Duluth Superior Dredging Co. (Minn.), foot Forty-fifth Avenue west, Duluth, Minn.: St. s. Gladiator.....	177	St. s. Belfast.....	2, 157
St. s. Margaret Dollar.....	7, 030	St. s. Warrior.....	433	St. s. Boston.....	4, 989
St. s. Melville Dollar.....	7, 032			St. s. Camden.....	2, 153
St. s. Ruth Alexander.....	8, 135			St. p. City of Bangor.....	1, 661
St. s. Stanley Dollar.....	5, 929			St. s. Cumberland.....	2, 598
St. s. Stuart Dollar.....	7, 038			St. s. Falmouth.....	2, 606
Dolomite Marine Corporation (N. Y.), 183 Main Street, East, Rochester, N. Y.: El. s. Dolomite I.....	934			St. s. Herman Winter.....	2, 625
Donaldson Towing & Lightering Co. (Del.), Bourse Building, Philadelphia, Pa.: St. s. C. H. Spedden.....	214			St. s. New York.....	4, 989
St. s. Chester.....	164			St. s. Saint John.....	6, 185
St. s. Delaware.....	163			St. s. Sandwich.....	2, 606
St. s. Hustler.....	121			Eastern Steamship Lines (Me.), Pier 19, North River, New York, N. Y.: Ol. s. Galen L. Stone.....	151
				St. s. George Washington.....	5, 184
				St. s. Jere A. Downs.....	226
				St. s. Madison.....	3, 734
				Eastern Steamship Lines (Me.), Box 1434, Richmond, Va.: St. s. Cornish.....	1, 827
				St. s. Norwalk.....	2, 157
				St. s. Virginia Despatch.....	2, 013
				St. s. Wilton.....	1, 827

Eastern Tankers Corporation (Del.), Care American Tankers Corporation, 80 Boylston Street, Boston, Mass.: Ol. s. Georgene..... 446	Erie Isles Ferry Co. (Ohio), Put-in- Bay, Ohio: St. s. Erie Isle..... 315	Fall River Navigation Co. (Mass.), 150 South Main Street, Fall River, Mass.: St. s. William O. Atwater..... 2,450
Eastern Transportation Co. (Del.), Ford Building, Wilmington, Del.: St. s. A. L. Walker..... 427	Erie Railroad Co. (N. Y.), 60 Church Street, New York, N. Y.: St. s. Akron..... 171	Farley, A. W. (Del.), 406 Armour Road, North Kansas City, Mo.: St. w. Mary List..... 113
Sc. b. Andrew McDonald..... 2,218	St. s. Arlington..... 1,446	Farmer's Transportation Co. (Calif.), 1400 Front Street, Sac- ramento, Calif.: St. w. Dover..... 244
St. s. Baldrock..... 425	St. s. Binghamton..... 177	Fauci, Charles M., 272 Northern Avenue, Boston, Mass.: Ol. s. Gertrude M. Fauci..... 126
Sc. b. Charles J. Hooper..... 2,217	St. s. Chautauqua..... 1,372	Fay, Nahum, Pier 5, San Francisco, Calif.: Ol. s. Yuba..... 275
St. s. Eastern..... 211	El. s. Cleveland..... 234	Fay, Norvin A., Pier 3, San Fran- cisco, Calif.: Ol. s. Sonoma..... 217
Sc. b. Eastern..... 2,198	Ol. s. Corning..... 167	Ol. s. Sutter..... 313
St. s. Gollah..... 414	Ol. s. Dayton..... 172	Federal Materials Co. (Md.), Cape Girardeau, Mo.: St. w. Robert H. Noble..... 116
Sc. b. Joseph E. Hooper..... 2,233	St. s. Elmira..... 202	Federal Motorship Corporation (N. Y.), 1124 Marine Trust Building, Buffalo, N. Y.: Ol. s. Badger State..... 1,539
Sc. b. Luther E. Hooper..... 2,197	St. s. Goshen..... 1,459	Ol. s. Buckeye State..... 1,473
St. s. Montrose..... 427	Ol. s. Hornell..... 180	Ol. s. Empire State..... 1,692
St. s. Samson..... 581	St. s. Jamestown..... 1,538	Felando, August, 1123 Center Street, San Pedro, Calif.: Ol. s. Olympic..... 335
St. s. T. J. Hooper..... 459	St. s. Johnson City..... 177	Ferry Holding Corporation (Del.), 90 West Street, New York, N. Y.: St. p. America..... 689
Edgar D. Williams (N. J.), 815 North Eighth Street, Camden, N. J.: Ol. s. Edgar D. Williams..... 208	St. s. Marion..... 141	St. p. Henry L. Joyce..... 688
Edmonds-Victoria Ferry Co. (Wash.), Skinner Building, Seattle, Wash.: St. s. City of Victoria..... 1,938	St. s. Nanuet..... 217	Fidalgo Island Packing Co. (Me.), Central Building, Seattle, Wash.: Ol. s. Mutual..... 100
Edwards Co. (Va.), Reedville, Va.: Ol. s. Armistice..... 227	St. s. Nyack..... 117	First Bank of Cordova (Alaska), Cordova, Alaska: St. p. W. H. Bancroft..... 179
Ga. s. E. Warren Edwards..... 214	El. s. Olean..... 234	First National Bank of Detroit (U. S. of America), Fort and Shelby Streets, Detroit, Mich.: St. s. H. Dahlke..... 620
St. s. Hannah A. Lennen..... 136	St. s. Oradell..... 118	Fisheries Products Co. (N. C.), Wilmington, N. C.: St. s. George P. Squires..... 218
St. s. Harry K. Fooks..... 184	St. p. Passalo..... 1,055	Fishermen's Produce Co. (Calif.), 34 Davis Street, San Francisco, Calif.: St. s. Lansing..... 4,613
St. s. McKeever Bros..... 223	St. s. Paterson..... 130	Fishers Island Navigation Co. (Conn.), foot State Street, New London, Conn.: St. s. Fishers Island..... 862
St. s. W. L. Messick..... 291	El. s. Rochester..... 234	Fix, Charles V., 1826 Niagara Street, Buffalo, N. Y.: St. p. City of Toledo..... 670
St. s. Wilbert A. Edwards..... 301	El. s. Scranton..... 234	St. s. Commodore Jarvis..... 287
Edwards-Montauk (N. Y.), East Hampton, L. I., N. Y.: Ol. s. Montauk..... 131	St. s. Shohola..... 139	St. s. Orleans..... 269
Efas Navigation Corporation (P. R.), 23 Tetuan Street, San Juan, P. R.: Sch. Herdis..... 1,220	St. s. Sterlington..... 398	Fix, Clarence, 1826 Niagara Street, Buffalo, N. Y.: St. s. Manomet..... 126
Egan, Julietta, 60 East Chester Street, Kingston, N. Y.: St. s. James Egan..... 136	St. s. Tuxedo..... 1,483	Flandria Boat Corporation (N. Y.), Care Ledo Lighterage Corpora- tion, 8 Bridge Street, New York N. Y.: St. s. Ledo No. 5..... 195
Electric Ferries (N. J.), 420 Lexing- ton Avenue, New York, N. Y.: El. s. Gotham..... 405	St. s. Waverly..... 217	Flechas, M. M., Pascagoula, Miss.: Sch. Flechas..... 483
Ol. s. Governor Moore..... 405	St. s. Youngstown..... 1,553	Florida East Coast Car Ferry Co. (S. Dak.), 120 Broadway, New York, N. Y.: St. s. Estrada Palma..... 2,639
El. s. Grenville Kane..... 405	Erie Sand & Gravel Co. (Pa.), foot Sassafras Street, Erie, Pa.: St. s. Frank C. Osborn..... 681	St. s. Henry M. Flagler..... 2,699
El. s. Nassau..... 405	Essax & Bergen Realty & Holding Co. (N. J.), 681 Main Street, Belleville, N. J.: Ol. s. Wilhelmina..... 176	St. s. Joseph R. Parrott..... 2,406
El. s. Weehawk..... 405	Ethyl-Dow Chemical Co., General Delivery, Wilmington, N. C.: Ga. s. Ethyl Dow..... 102	Florida Ferry Co. (Fla.), 26 South Main Street, Jacksonville, Fla.: St. s. Fletcher..... 235
El. s. Westchester..... 405	Evans, Webb D., Germantown, Ashmead Place, Philadelphia, Pa.: Ol. s. Samuel M. Denny..... 122	El. s. Jackson..... 224
Elizabeth Co. (Del.), 34 Elmwood Place, Elizabeth, N. J.: St. s. Betty Kennedy..... 127	Exner Sand & Gravel Corporation (N. Y.), 109th Street and East River, New York, N. Y.: St. s. George A. Keating..... 112	Florida Railroad & Navigation Corporation (Del.), Everglades, Fla.: St. s. City of Tampa..... 235
St. s. Charles Kennedy, jr..... 135	Export S. S. Corporation (N. Y.), 25 Broadway, New York, N. Y.: St. s. Examelia..... 5,081	
St. s. Mary J. Kennedy..... 117	St. s. Examinor..... 4,969	
Elizabethport Lighterage Co. (N. J.), 115 Broadway, New York, N. Y.: Ga. s. Worthington..... 331	St. s. Exarch..... 5,839	
Ellen Bushey, Diesel Tanker (N. Y.), 11 West Forty-second Street, New York, N. Y.: Ol. s. Ellen Bushey..... 282	St. s. Excalibur..... 9,359	
Ellington, George P., 906 Fries Ave- nue, Wilmington, Calif.: Ol. s. Northwestern..... 346	St. s. Excambion..... 9,360	
Elliott, Robert E., 1626 Sixty- eighth Avenue, Oakland, Calif.: St. s. Thos. H. Elliott..... 679	St. s. Excelsior..... 5,847	
Ellis, Charles L., Sidney, Me.: St. s. Tennessee..... 1,240	St. s. Exchange..... 4,971	
Emery, W. L., Foot Mount Elliott Avenue, Detroit, Mich.: St. s. John R. Emery..... 422	St. s. Exchange..... 4,964	
Empire Trust Co. (N. Y.), 120 Broadway, New York, N. Y.: St. s. Ann Arbor No. 5..... 2,884	St. s. Exchequer..... 5,109	
Erie & St. Lawrence Corporation (Del.), 42 Broadway, New York, N. Y.: Ol. s. I. L. I. 101..... 1,040	St. s. Exermont..... 4,969	
Ol. s. I. L. I. 102..... 1,040	St. s. Exeter..... 9,360	
Ol. s. I. L. I. 103..... 1,040	St. s. Exhibitor..... 5,106	
Ol. s. I. L. I. 104..... 1,040	St. s. Exilona..... 5,839	
Ol. s. I. L. I. 105..... 1,040	St. s. Exiria..... 4,999	
	St. s. Exminster..... 4,985	
	St. s. Exmoor..... 4,999	
	St. s. Exmouth..... 5,120	
	St. s. Exochorda..... 9,359	
	St. s. Exporter..... 6,629	
	St. s. Express..... 4,969	
	St. s. Extavia..... 5,091	
	St. s. Exton..... 5,083	
	Fairbanks, Morse & Co. (Ill.), 178 Atlantic Avenue, Boston, Mass.: Ol. s. Cambridge..... 173	
	Ol. s. Milton..... 115	
	Ol. s. Sagamore..... 155	
	Fairbanks, Morse & Co. (Ill.), 900 South Wabash Avenue, Chi- cago, Ill.: Ol. s. White Water..... 193	
	Fairfield S. S. Corporation (N. Y.) 39 Cortlandt Street, New York, N. Y.: St. s. Maine..... 6,032	

Flushing Towing Line (N. Y.), 11 Moore Street, New York, N. Y.: St. s. Raymond Card.....	224	Fry, Eugene W., Commercial Trust Building, Philadelphia, Pa.:		Georgia Co. (Oreg.), 413 Platt Building, Portland, Oreg.:	
Flushing Transportation Co. (Del.) 11 Moore Street, New York, N. Y.:		Sc. b. Anaconda.....	2,217	St. s. Georgia.....	148
St. s. Dauntless No. 7.....	157	Sc. b. Cohasset.....	2,226	Ghio, Mateo, 2806 Kettner Boulevard, San Diego, Calif.:	
Foam Corporation (Del.), 17 State Street, New York, N. Y.:		Sc. b. Sakonnet.....	2,204	Ol. s. Olympia.....	101
St. s. James W. Johnson.....	111	Fuller, Mark E., Algonac, Mich.:		Giaconi, Joseph V., 1127 West Thirteenth Street, San Pedro, Calif.:	
Fontana Steamship Co. (Del.), 100 West Tenth Street, Wilmington Del.:		Sch. Clarence J. Fillmore.....	410	Ol. s. Rainbow.....	191
St. s. Colonel.....	3,597	Fulton Oil Corporation (N. Y.), 521 Fifth Avenue, New York, N. Y.:		Giffin, Roberston, 25 Shaw Road, Swampscott, Mass.:	
St. s. Yosemite.....	3,597	Sc. b. W. P. H. Wales jr.....	513	Ol. s. Hesperus.....	135
Ford Motor Co. (Del.), Highland Park, Mich.:		Galveston County, Texas, County Court House, Galveston, Tex.:		Gilbert, O. A., 99 State Street, Boston, Mass.:	
Ol. s. East Indian.....	8,159	Ol. s. Galveston.....	234	St. s. John B. Collins.....	325
St. s. Ford No. 1.....	194	Ol. s. Jefferson.....	214	Gilkey Bros. Towing Co. (Wash.), Anacortes, Wash.:	
St. s. Lake Benbow.....	2,368	Galveston Pilots Association, Medical Arts Building, Galveston, Tex.:		St. s. Columbia.....	132
St. s. Lake Gorin.....	2,368	St. s. Texas.....	301	St. s. Intrepid.....	123
Ol. s. Lake Ormoc.....	2,380	Gardner, L. C., 27 Northwest Fifth Street, Miami, Fla.:		St. s. Sea King.....	181
Ol. s. Lake Osweya.....	2,398	Sch. J. Edwin Kirwin.....	138	Gillen Brothers (N. Y.), 11 Moore Street, New York, N. Y.:	
St. s. Onelda.....	2,309	Garlick Navigation Corporation (Fla.), 2090 Biscayne Boulevard, Miami, Fla.:		St. s. Gillen Brothers.....	181
St. s. Onondaga.....	2,309	St. s. Elma.....	432	Gillen Towing Corporation (N. Y.), 15 Moore Street, New York, N. Y.:	
Ford Motor Co. (Del.), 3674 Schaefer Road, Dearborn, Mich.:		Garrison & West Point Ferry Co. (N. Y.), Garrison, N. Y.:		St. s. Henry Gillen.....	149
St. s. Barlow.....	422	St. p. Garrison.....	577	Gillespie, Charles, 2633 Greene Street, San Francisco, Calif.:	
St. s. Barralton.....	425	Gartland Steamship Co. (Del.), 7 West Tenth Street, Wilmington, Del.:		St. s. Cello.....	943
Ol. s. Benson Ford.....	8,626	St. s. Back Bay.....	2,382	St. s. Wapama.....	951
St. s. Buttercup.....	418	St. s. Bennington.....	2,029	Gissler Jr., William, pier 25, San Francisco, Calif.:	
St. s. Chester.....	1,819	St. s. Brandon.....	2,431	St. s. F. S. Loop.....	794
El. s. Dearborn.....	109	St. s. Brockton.....	2,308	Gleason Coal Co., F. D. (Mich.), Book Tower, Detroit, Mich.:	
St. s. Edgewater.....	1,819	St. s. Burlington.....	2,029	St. s. Jay A. Pearson.....	1,290
Ol. s. Henry Ford II.....	8,877	St. s. Sullivan Brothers.....	4,378	St. s. Tampico.....	1,894
St. s. Humrick.....	418	St. s. W. E. Fitzgerald.....	4,940	St. s. Usona.....	1,310
Fort Wood, Steamer (N. Y.), 52 South Street, New York, N. Y.:		St. s. William G. Wolf.....	6,281	Globe Oil Delivery Corporation (N. J.), 165 East Forty-fourth Street, New York, N. Y.:	
St. s. Fort Wood.....	198	Gascoigne, Albert E., 318 Myrtle Avenue, Garwood, N. J.:		Ol. s. New Berne.....	184
Foss Co. (Wash.), 660 West Ewing Street, Seattle, Wash.:		Sc. b. Chehaw.....	944	Globe Steamship Corporation (Ind.), 2900 Terminal Tower, Cleveland, Ohio:	
Ol. s. Andrew Foss.....	125	Gascoin, George W., 605 Pavonia Avenue, Jersey City, N. J.:		St. s. Ball Brothers.....	5,733
Foss Launch & Tug Co. (Wash.), 400 Dock Street, Tacoma, Wash.:		St. s. Liberty.....	171	St. s. Cuyler Adams.....	5,057
Ol. s. Arthur Foss.....	214	Gaspar, Joaquin, 35 Mount Vernon Street, Gloucester, Mass.:		St. s. James Davidson.....	8,349
Franco-Italian Packing Co. (Calif.), Terminal Island, Calif.:		Ol. s. Elvira Gaspar.....	104	Goodrich Transit Co. (Del.), 228 Lake Avenue South, Duluth, Minn.:	
Ol. s. Sea Boy.....	293	Gatewood, E. M., 2618 Marlboro Avenue, Norfolk, Va.:		St. s. Arizona.....	1,041
Franklin Steamship Corporation (Del.), Terminal Tower, Cleveland, Ohio:		Ol. s. Seminole.....	210	St. p. City of Benton Harbor.....	1,286
St. s. Edward J. Berwind.....	8,318	Gatewood, R. W., 2618 Marlboro Avenue, Norfolk, Va.:		St. p. City of St. Joseph.....	1,439
St. s. Emory L. Ford.....	7,966	Ol. s. Lillian Anne.....	330	St. p. City of Saugatuck.....	1,735
St. s. Fred G. Hartwell.....	9,144	Gedney (N. Y.), 24 State Street, New York, N. Y.:		Goodsell, E. N. (Vt.), Burlington, Vt.:	
Franklin Transportation Co., Ben (N. Y.), Peene's Wharf, Yonkers, N. Y.:		Ol. s. Wanderer.....	164	St. s. Admiral.....	123
St. s. Benjamin Franklin.....	489	Gemma, Trawler, 35 Wharf Street, Gloucester, Mass.:		St. s. Legonia II.....	244
St. s. Bessie.....	116	St. s. Gemma.....	271	Goodsell, Elisha N., c/o Konta, Kirchway & Engel, 7 West Forty-fourth Street, New York, N. Y.:	
St. s. City of Yonkers.....	170	General Chemical Company (N. Y.), 40 Rector Street, New York, N. Y.:		St. s. Onelda.....	583
Frazier-Davis Construction Co. (Mo.), 1319 Macklind Avenue, St. Louis, Mo.:		Sc. b. Vitric.....	765	Goodwin-Gallagher Sand & Gravel Corporation (N. Y.), 551 Fifth Avenue, New York, N. Y.:	
St. w. Betsara.....	114	General Engineering and Dry Dock Co. (Calif.), 1100 Sansome Street, San Francisco, Calif.:		Ol. s. Catherine Pope.....	108
Freeman, S. S., 1 Drumm Street, San Francisco, Calif.:		St. s. Pasadena.....	300	Ol. s. Gene Pope.....	171
St. s. Daisy Gadsby.....	818	General Lighterage Co., 390 Commercial Street, Portland, Me.:		St. s. Phoenix.....	118
St. s. Daisy Gray.....	1,187	St. p. Swampscott.....	416	Goodwin Steamboat Corporation (N. Y.), Battery Park Pier, New York, N. Y.:	
St. s. Daisy Matthews.....	933	General Petroleum Corporation (Calif.), Box 3008, Seattle, Wash.:		St. s. Tourist.....	260
Freeport Sulphur Transportation Co. (Del.), 61 Broadway, New York, N. Y.:		El. s. General.....	570	Gorman, Joseph W. (trustee), Park Building, Worcester, Mass.:	
St. s. Freeport Sulphur No. 5.....	4,127	General Seafoods Corporation (Mass.), 5 Fish Pier, Boston, Mass.:		Sch. Snetind.....	1,470
Freighters (Calif.), Pier 5, San Francisco, Calif.:		Ol. s. Amherst.....	167	Gorsuch, Loretta, R. F. D. 1, Reckwood, Mich.:	
Ol. s. Dorothea.....	145	Ol. s. Andover.....	113	St. s. Enquirer.....	140
Ol. s. John W. Higgins.....	151	Ol. s. Cornell.....	167	Gorton-Pew Fisheries Co. (Mass.), 327 Main Street, Gloucester, Mass.:	
Ol. s. Larkin No. 6.....	100	Ol. s. Dartmouth.....	167	Ol. s. Catherine Burke.....	130
Ol. s. Service.....	100	Ol. s. Exeter.....	114	Ol. s. Corinthian.....	161
Ol. s. Surf.....	162	St. s. Harvard.....	341	Ol. s. Elk.....	123
Freitas, John N., 3036 Dickens Street, Point Loma, Calif.:		St. s. Princeton.....	324	Ol. s. Elmer E. Gray.....	121
Ol. s. City of San Diego.....	294	Georgetown, Trawler (Mass.), 21 Fish Pier, Boston, Mass.:			
Freitas, Manuel H., 3035 Lawrence Street, Point Loma, Calif.:		Ol. s. Georgetown.....	229		
Ol. s. Navigator.....	256				

Gorton-Pew Fisheries Co. (Mass.), 327 Main Street, Gloucester, Mass.—Continued.	Gravel Products Corporation (N. Y.), 99 Miami Street, Buffalo, N. Y.:	Great Lakes Transit Corporation (N. Y.), 223 Erie Street, Buf- falo, N. Y.—Continued.
Ol. s. Imperator..... 148	St. s. Niagara..... 1,760	St. s. Tionesta..... 4,329
Ol. s. Ingomar..... 143	Graves, W. E., 660 East Eighteenth Street, North, Portland, Oreg.:	St. s. Utica..... 3,533
Ol. s. Killarney..... 163	St. w. Interstate..... 336	St. s. W. J. Conners..... 4,625
Ol. s. Mary F. Curtis..... 121	Gray, Jr., W. J., 1605 Russ Build- ing, San Francisco, Calif.:	St. s. W. W. Atterbury..... 4,060
Ol. s. Pollyanna..... 119	Ol. s. Frank Lynch..... 1,954	Great Neck Towing Line (N. Y.), 11 Moore Street, New York, N. Y.:
Ol. s. Rhodora..... 116	Grays Harbor Motorship Corp. (Wash.), 911 Securities Build- ing, Seattle, Wash.:	St. s. Richard Card..... 182
Ol. s. William L. Putnam..... 107	Bkn. Forest Pride..... 1,600	Greene, Gordon C. (Ohio), Foot Main Street, Cincinnati, Ohio.:
Goss Corporation John L. (Me.), Stonington, Me.:	Great Kanawha Barge Line (W. Va.), 805 Kanawha Street, Charleston, W. Va.:	St. w. Gordon C. Greene..... 470
Sch. Annie and Reuben..... 128	St. w. Creighton..... 166	St. w. Kiwanis..... 142
St. s. Eugene Spofford..... 110	Great Lakes Dredge & Dock Co. (N. J.), 17 Battery Place, New York, N. Y.:	St. p. Tom Greene..... 435
Gotham Assets Corporation (Del.), 90 West Street, New York, N. Y.:	St. s. Fred E. Richards..... 357	Greenville Bridge & Ferry Co. (Del.), Greenville, Miss.:
St. p. Dyckman..... 326	St. s. John R. Williams..... 396	St. w. A. C. Jaynes..... 148
St. p. George W. Perkins..... 896	Great Lakes Dredge & Dock Co. (N. J.), 200 Exchange Building, Duluth, Minn.:	Greenwood Steamship Co., care T. P. H. Whitelaw, 100 Folsom Street, San Francisco, Calif.:
Gotham Marine Corporation (N. Y.), % Joseph F. O'Boyle, 15 Moore Street, New York, N. Y.:	St. s. Harry B. Williams..... 263	St. s. Greenwood..... 195
St. s. Gotham..... 412	Ol. s. John F. Cushing..... 301	Greylock Steamship Corporation (N. Y.), 39 Cortlandt Street, New York, N. Y.:
Sc. b. Gotham 84..... 2,441	St. s. Michigan..... 3,739	St. s. Greylock..... 7,460
Sc. b. Gotham 85..... 2,441	Ga. s. Wm. A. Lydon..... 194	Griffin, Jr., J. H., 1835 West Adams Street, Los Angeles, Calif.:
St. s. J. Oswald Boyd..... 1,806	St. s. William P. Feeley..... 183	St. s. Martha Buehner..... 774
St. s. Mercury..... 150	Great Lakes Steamship Co. (Del.), Hills Building, Syracuse, N. Y.:	Griffiths & Sons, James (Del.), 7 West Tenth Street, Wilming- ton, Del.:
St. s. New England..... 341	St. s. A. E. Nettleton..... 6,286	St. s. El Cedro..... 2,512
St. s. Reliance..... 108	St. s. B. Lyman Smith..... 4,271	Grymes Engineering Co. (N. J.), Labor Bank Building, Journal Square, Jersey City, N. J.:
Goulart, Jr., John, 26 Warner Street, Gloucester, Mass.:	St. s. Belgium..... 3,860	Ol. s. Tred Avon II..... 124
Ol. s. Laura Goulart..... 143	St. s. Charles Hubbard..... 4,846	Guilds, Samuel A., Mt. Pleasant, S. C.:
Grace Steamship Co. (Del.), 2 Pine Street, San Francisco, Calif.:	St. s. Denmark..... 5,448	St. s. Barrenfork..... 418
St. s. Santa Elena..... 9,135	St. s. Finland..... 6,495	Guinan, Bernard A., care Joseph O'Boyle, 15 Moore Street, New York, N. Y.:
Grace Steamship Co. (Del.), Du Pont Building, Wilmington, Del.:	St. s. George B. Leonard..... 4,037	St. s. Halcyon..... 200
St. s. Conдор..... 4,747	St. s. Horace S. Wilkinson..... 8,338	Gulf Colorado & Santa Fe Railway Co. (Tex.), 604 Union Depot Building, Galveston, Tex.:
St. s. Coya..... 4,954	St. s. Hurlbut W. Smith..... 4,662	St. s. J. W. Terry..... 1
Grace Steamship Co. (Del.), 10 Hanover Square, New York, N. Y.:	St. s. J. F. Durston..... 4,791	Gulf Mall S. S. Co. (La.), 1544 Canal Bank Building, New Orleans, La.:
St. s. Capac..... 5,586	St. s. John Dunn, jr..... 6,160	St. s. Contoy..... 1,943
St. s. Charcas..... 5,555	St. s. John B. Cowle..... 6,614	Gulf Pacific Mail Line, Ltd. (Nev.), 215 Market Street, San Fran- cisco, Calif.:
St. s. Cuzco..... 5,496	St. s. Lyman C. Smith..... 6,200	St. s. Point Ancha..... 4,727
St. s. Nosa Chief..... 2,718	St. s. Monroe C. Smith..... 4,281	St. s. Point Bonita..... 3,283
St. s. Nosa King..... 3,237	St. s. Norway..... 6,673	St. s. Point Judith..... 4,744
St. s. Nosa Prince..... 3,280	St. s. Smith Thompson..... 4,786	St. s. Point Lobos..... 4,802
St. s. Nosa Queen..... 3,280	St. s. Sweden..... 4,702	St. s. Point Sur..... 3,286
Ol. s. Santa Barbara..... 8,060	St. s. Wilbert L. Smith..... 4,319	Gulf Refining Co. (Tex.), Seventh Avenue and Grant Street, Pittsburgh, Pa.:
El. s. Santa Clara..... 8,220	St. s. William Nottingham..... 4,234	El. w. Gulfmist..... 227
Ol. s. Santa Inez..... 4,576	Great Lakes Towing Co., (N. J.), N. P. Dock, Foot Seventh Ave- nue, West, Duluth, Minn.:	Gulf Refining Co. (Tex.), Gulf Office Building, Port Arthur, Tex.:
St. s. Santa Isabel..... 5,641	St. s. Favorite..... 746	Ol. s. Choctaw..... 350
St. s. Santa Lucia..... 9,135	Sc. b. Resolute..... 3,256	Sch. Conemaugh..... 1,774
Ol. s. Santa Maria..... 8,060	Great Lakes Transport Corpora- tion (Del.), 120 Broadway, care Kellogg-Ernery and Inness- Brown, New York, N. Y.:	St. s. Currier..... 4,711
St. s. Santa Olivia..... 5,544	St. s. Mexoll..... 1,370	St. s. Delanco..... 183
Ol. s. Santa Rita..... 4,576	Great Lakes Transport Corpora- tion (Del.), care Pan American Petroleum & Transport Co., 122 East Forty-second Street, New York, N. Y.:	Ol. s. Gulfbird..... 10,208
Graham, Harold Stanleys, P. O. Box 8, San Juan, P. R.:	St. s. Panoll..... 1,370	St. s. Gulfbreeze..... 6,651
Ga. s. Cerrito..... 490	Great Lakes Transit Corporation (N. Y.), 223 Erie Street, Buf- falo, N. Y.:	St. s. Gulfcoast..... 5,188
Grain Transit Corporation (N. Y.), 21 West Street, New York, N. Y.:	St. s. Alfred H. Smith..... 4,698	Ol. s. Gulferest..... 8,916
St. s. Brewerton..... 132	St. s. C. T. Jaffray..... 4,055	St. s. Gulfgen..... 6,917
Grammer Steamship Corporation (Del.), 100 West Tenth Street, Wilmington, Del.:	St. s. Charles Donnelly..... 3,765	Ol. s. Gulfhawk..... 10,208
St. s. G. J. Grammer..... 4,471	St. s. Daniel Willard..... 4,253	St. s. Gulfling..... 6,560
Grand Trunk-Milwaukee Car Ferry Co. (Wis.), 225 East Michigan Street, Milwaukee, Wis.:	St. s. Delos W. Cooke..... 3,398	St. s. Gulfland..... 5,276
St. s. City of Milwaukee..... 2,942	St. s. Duluth..... 4,749	St. s. Gulflight..... 5,188
St. s. Grand Haven..... 2,320	St. s. Edward Chambers..... 4,113	St. s. Gulfmaid..... 5,225
St. s. Grand Rapids..... 2,942	St. s. Edward E. Loomis..... 4,279	St. s. Gulfoll..... 5,188
St. s. Madison..... 2,942	St. s. F. D. Underwood..... 3,270	St. s. Gulpenn..... 8,862
Grasselli Chemical Co., (Del.), 350 Fifth Avenue, New York, N. Y.:	St. s. Fred W. Sargent..... 3,901	St. s. Gulpoint..... 6,972
St. s. Caesar A. Grasselli..... 183	St. s. George D. Dixon..... 4,090	Ol. s. Gulpride..... 12,510
St. s. Eugene Grasselli..... 157	St. s. H. A. Scandrett..... 4,011	St. s. Gulprince..... 6,560
Gravel Motorship Corporation (N. Y.), 72 Pearl Street, Buffalo, N. Y.:	St. s. J. E. Gorman..... 4,053	St. s. Gulfqueen..... 6,599
Ga. s. Ormidale..... 2,063	St. s. J. M. Davis..... 4,375	Ol. s. Gulspray..... 379
	St. s. Juniata..... 4,333	
	St. s. Milwaukee..... 3,327	
	St. s. Octorara..... 4,329	
	St. s. P. E. Crowley..... 4,077	

Gulf Refining Co. (Tex.), Gulf Office Building, Port Arthur, Tex.—Continued.		Harbor Tug and Barge Co. (Calif.), Pier 14, San Francisco, Calif.: St. s. Creole.....	333	High Seas Transportation (N. Y.), 1819 Broadway, New York, N. Y.: St. s. Eastern Temple.....	3, 673
Ol. s. Gulfprite.....	379	Harkins Transportation Co. (Oreg.), foot Broadway, Portland, Oreg.: St. s. Georgiana.....	261	Hillcone S. S. Co., Ltd. (Nev.), 311 California Street, San Francisco, Calif.: St. s. Brandywine.....	4, 931
St. s. Gulfstar.....	6, 969	Ol. s. L. P. Hosford.....	680	St. s. Edwin B. De Golla.....	3, 321
St. s. Gulfstate.....	6, 882	Harlem Transfer Co. (N. Y.), care D. L. & W. R. R. Co., Hoboken, N. J.: St. s. Bronx.....	218	St. s. Nelson.....	4, 632
St. s. Gulfstream.....	5, 188	Harper, Andrew J., 104 Marine Bank Building, Baltimore, Md.: St. s. M. Mitchell Davis.....	116	Hillman Transportation Co. (Pa.), 511 Wood Street, Pittsburgh, Pa.: St. w. A. B. Sheets.....	173
St. s. Gulftrade.....	6, 776	Harris County Houston Ship Channel Navigation District, Harris County Courthouse, Houston, Tex.: El. s. Port Houston.....	284	St. w. J. H. Hillman.....	446
St. s. Gulfwax.....	8, 862	Harris, Stephen F., c/o Jas. R. Walsh, 108 Van Wagonen Avenue, Jersey City, N. J.: Sch. Bessie M. Dustin.....	1, 264	Hobbs, Wall & Co. (Calif.), 1 Drumm Street, San Francisco, Calif.: St. s. Elizabeth.....	415
Ol. s. Gulfwing.....	10, 208	Hartford River Transportation Lines (Del.), c/o Dauntless Towing Lines, 70 Pine Street, New York, N. Y.: St. s. Dauntless No. 8.....	199	St. s. Westport.....	211
St. s. Gulf of Mexico.....	7, 807	St. s. Dauntless No. 9.....	131	Hoboken Ferry Co. (N. J.), 90 West Street, New York, N. Y.: St. s. Bergen.....	1, 120
Ol. s. Gulf of Venezuela.....	6, 629	Hartwelson Steamship Co. (Mass.), 73 Water Street, Boston, Mass.: St. s. Astoria.....	3, 078	St. s. Binghamton.....	1, 462
Ol. s. Harmony.....	890	St. s. Hartwelson.....	3, 078	St. s. Buffalo.....	1, 292
Sc. b. Junlata.....	1, 432	Hathaway, Harold F., 165 School Street, Taunton, Mass.: Ol. s. Roseway.....	112	St. s. Chatham.....	1, 266
St. s. Ligonier.....	3, 737	Havemeyers & Elder (N. Y.), 25 Broadway, New York, N. Y.: St. s. Integrity.....	192	St. s. Elmira.....	1, 460
Ol. s. Mohawk.....	369	St. s. Invader.....	192	St. s. Hopatcong.....	1, 079
Sc. b. Monongahela.....	1, 677	St. s. Invincible.....	231	St. s. Ithaca.....	1, 462
Ol. s. No-Nox.....	982	Hawaiian Dredging Co. (T. H.), 854 Kaalunani Street, Honolulu, Hawaii: Ol. s. Lehua.....	204	St. s. Lackawanna.....	1, 079
Sc. b. Ohio.....	1, 677	Hawkins, John H., Coalina, Calif.: Shp. Dunsyre.....	2, 140	St. s. Maplewood.....	1, 252
Ga. s. Radium.....	339	Hay, John I., (La.) 623 Whitney Building, New Orleans, La.: St. w. Altair.....	184	St. p. Montclair.....	1, 095
Ol. s. Regent.....	1, 211	St. w. Betsy Ann.....	296	St. s. Netherlands.....	1, 129
St. s. Robert P. Clark.....	291	Hayes, John A., 467 Williams Street New London, Conn.: St. s. Amagansett.....	390	St. p. Orange.....	1, 096
St. s. Senator Bailey.....	293	St. s. Arizona.....	201	St. s. Scandinavia.....	1, 462
Sc. b. Shenango.....	2, 365	St. s. Herbert N. Edwards.....	323	St. s. Scranton.....	1, 462
Ol. s. Supreme.....	890	St. s. J. W. French.....	154	Holland Co. (N. J.), 89 Park Place, Newark, N. J.: St. s. Hackensack.....	1, 310
Sc. b. Susquehanna.....	1, 381	St. s. Leander Wilcox.....	205	St. s. Tenafly.....	1, 310
St. s. Trinidadian.....	2, 450	St. s. Martin J. Marran.....	308	Holland Transportation Co. (Ind.), care O. W. Blodgett, Bay City, Mich.: Sch. Nelson C. Holland.....	564
St. s. Winifred.....	2, 551	St. s. Portland.....	118	Hollis Towing Line (N. Y.), 11 Moore Street, New York, N. Y.: St. s. Paul Card.....	153
Gulf Transit Corporation (Del.), 100 West Tenth Street, Wilmington, Del.: St. s. Seatrain New Orleans.....	7, 684	St. s. Quickstep.....	231	Holmes Shipping Co., C. S. (Wash.), 349 Kinnear Place, Seattle, Wash.: Sch. C. S. Holmes.....	623
Hagan S. S. Co. (Del.), 200 South Broad Street, Philadelphia, Pa.: St. s. Hagan.....	6, 373	St. s. Rollin E. Mason.....	323	Holmes, James O., Eighth and Water Streets SW., Washington, D. C.: St. p. E. Madison Hall.....	409
Haldt Transportation Co. (Del.), 7 West Tenth Street, Wilmington, Del.: Sch. Albert D. Cummins.....	1, 163	St. s. Rowland H. Wilcox.....	247	Holy Cross Trawler (Mass.), 21 Fish Pier, Boston, Mass.: Ol. s. Holy Cross.....	229
Hall Corporation, George (N. Y.), 502 North Water Street, Ogdensburg, N. Y.: St. s. Adrian Iselin.....	2, 040	St. s. William B. Murray.....	390	Homegardner Sand Co. (Ohio), foot McDonough Street, Sandusky, Ohio: St. s. Mary H.....	208
St. s. Lucius W. Robinson.....	1, 899	Haynie, Raymond L., Reedville, Va.: St. s. Alden S. Swan.....	136	Horkay, Stephen J., 59 Pearl Street, New York, N. Y.: St. s. Ilgginson Mfg. Co. No. 4..	148
Hall Tranship Lines (Mass.), 84 State Street, Boston, Mass.: Ol. s. Lexington.....	522	Hemingway, Michael C., 712 Westfield Avenue, Elizabeth, N. J.: St. s. Myra Frances.....	200	St. s. Stephen J. Horkay.....	179
Hammond & Little River Redwood Co. (Del.), 310 Sansome Street, San Francisco, Calif.: St. s. Brunswick.....	532	Heston, John E., Solano Beach, Calif.: Ol. s. Heston.....	285	Horsman, Garfield, F. 2421 West Mosher Street, Baltimore, Md.: Ol. s. Chesapeake.....	145
Hammond Lumber Co. (Del.), 310 Sansome Street, San Francisco, Calif.: St. s. Astoria.....	2, 224	Hiernaux, Richard J., Lock Four, Pa.: St. w. Leona.....	156	Houghland, Walter G., c/o Kentucky Rock Asphalt Co., Bowling Green, Ky.: Ol. w. Bob Gresham.....	173
St. s. Covena.....	2, 372	Higgins, Chas. H., 298 Market Street, San Francisco, Calif.: St. s. Vanguard.....	358	St. w. Bob Rodes.....	143
St. s. Eureka.....	2, 246	Higgins, Terry, 630 East Twenty-second Street, Brooklyn, N. Y.: St. s. New York.....	138	Ol. w. Helen H.....	140
St. s. Missoula.....	4, 553	Highlands, Long Branch & Red Bank Steamboat Co. (N. J.), Carr Avenue, Keansburg, N. J.: St. p. Little Silver.....	428	Houston Towing Co. (Tex.), 811 Cotton Exchange Building, Houston, Tex.: St. s. Gulfport.....	224
St. s. Samoa.....	1, 997			St. s. Orion.....	127
St. s. San Pedro.....	2, 235			St. s. R. C. Veit.....	192
St. s. Watsonville.....	2, 220			Howard, Thomas J., 17 Battery Place, New York, N. Y.: Sc. b. Draper.....	855
Hampton Roads Coast Barge Corporation (Del.), Dover, Del., care James L. Wolcott: St. s. Eureka.....	353			St. s. Julia Howard.....	360
St. s. Wellfleet.....	430			St. s. Margaret A. Howard.....	475
Hanliff Co. (Calif.), J. R., 24 Market Street, San Francisco, Calif.: St. s. Anne Hanliff.....	1, 343			St. s. Murrell.....	311
St. s. Ryder Hanliff.....	1, 343			Sc. b. Paul Howard.....	2, 219
St. s. Santa Barbara.....	695			St. s. Thomas J. Howard.....	320
St. s. Santa Monica.....	497			Sc. b. Tipton.....	830
St. s. Wellesley.....	770			St. s. Wm. G. Howard.....	475
Hansen, Karl, 1911 Smith Tower, Seattle, Wash.: Sch. Volante.....	125				
Hansen Transportation Co. (Calif.) Box 128, San Pedro, Calif.: St. s. Siskiyou.....	884				
Harbor Boat Building Co. (Calif.), Fish Harbor, Terminal Island, Calif.: Ol. s. Star of Monterey.....	104				
Ol. s. Star of San Pedro.....	112				
Harbor Construction Corporation (Del.), c/o Mathiasen Towing Line, 15 Moore Street, New York, N. Y.: St. s. Helen M. Mathiasen.....	137				

Howland Hook Ferry Co. (N. Y.), 360 Madison Avenue, New York, N. Y.:	
Ol. s. Irvington.....	113
Ol. s. Piermont.....	113
Hubbard, John W., 313 Sixth Avenue, Pittsburgh, Pa.:	
St. s. Senator Cordill.....	396
Hudgins, M. L., Susan, Va.:	
Ol. s. Haven Belle.....	184
Hudson & Athens Ferry Co. (N. Y.), Hudson, N. Y.:	
Ol. s. Hudson-Athens.....	556
Hudson River Day Line (N. Y.), Desbrosses Street Pier, New York, N. Y.:	
St. p. Alexander Hamilton.....	2,367
St. s. Chauncey M. Depew.....	652
St. s. De Witt Clinton.....	3,899
St. p. Hendrick Hudson.....	2,847
St. s. Peter Stuyvesant.....	1,721
St. p. Robert Fulton.....	2,168
Hudson River Navigation Corpora- tion (Del.), Pier 32, North River, New York, N. Y.:	
St. s. Cohoes.....	930
St. p. Fort Orange.....	4,307
Hudson River Steamboat Co. (Del.), Pier 32, North River, New York, N. Y.:	
St. s. Poughkeepsie.....	1,566
Hudson River Steamboat Co. (N. Y.), Pier 32 North River, New York, N. Y.:	
St. s. Benjamin B. Odell.....	2,011
Hudson Tow Boat Co. (N. J.), Foot Sixth Street, Hoboken, N. J.:	
St. s. Hudson.....	130
Hughes, James, 17 Battery Place, New York, N. Y.:	
St. s. Alicia.....	174
Hughes, James (N. J.), 17 Battery Place, New York, N. Y.:	
Sc. b. 784.....	919
Humble Oil and Refining Co. (Tex.), Main and Polk Aven- ues, Houston, Tex.:	
St. s. Mustang.....	357
Humboldt Stevedore Co. (Nev.), 121 F Street, Eureka, Calif.:	
St. s. Humboldt.....	167
Hunt, Hatch Transportation Co. (Calif.), 201 Franklin Street, Oakland, Calif.:	
Ol. s. Oakland.....	225
Ol. s. Suisun City.....	142
Hunt, L. B. Big Harbor, Wash.:	
St. s. Burro.....	108
Huron Transportation Co. (Mich.), Ford Building, Detroit, Mich.:	
St. s. John W. Boardman.....	3,815
St. s. S. T. Grapo.....	4,769
St. s. Samuel Mitchell.....	2,248
Hutchings, Fred P., Orland, Me.:	
Sch. Ella Clifton.....	108
Hutchinson Ferry Co. (N. Y.), 74 Church Street, Alexandria Bay, N. Y.:	
St. s. General Hancock.....	131
St. s. Roosevelt.....	126
Hutton, Joseph R., 21 Rogers Street, Kingston, N. Y.:	
St. s. James W. Follette.....	129
Hyatum, O. O., 6045 Palatine Avenue, Seattle, Wash.:	
Ol. s. Dorothy.....	130
Illinois Central R. R. Co. (Ill.), Metropolis, Ill.:	
St. p. W. B. Duncan.....	575
Illinois Ship & Dredge Co. (Ind.), 160 North LaSalle Street, Chicago, Ill.:	
St. s. Brazil.....	2,186
Independent Navigation Co. (Del.), 410 Mutual Life Building, Seattle, Wash.:	
Ga. s. Oregon.....	1,849

Independent Steamship Co. (Del.), 7 West Tenth Street, Wilming- ton, Del.:	
St. s. T. L. Durocher.....	319
Independent S. S. Co. (Del.), 3013 East First Street, Duluth, Minn.:	
St. s. Cayuga.....	2,369
Inland Steamship Co. (W. Va.), 38 South Dearborn Street, Chi- cago, Ill.:	
St. s. Joseph Block.....	6,486
St. s. L. E. Block.....	9,092
St. s. N. F. Leopold.....	6,929
Inland Waterways Corporation (act of Congress), Dubuque, Iowa:	
St. w. Patrick J. Hurley.....	530
Inland Waterways Corporation, Dubuque, Iowa:	
St. w. James W. Good.....	135
Inland Waterways Corporation, (District of Columbia), 211 Camp Street, New Orleans, La.:	
St. s. Baton Rouge.....	757
St. s. Birmingham.....	1,537
St. s. Boswell.....	311
St. s. Calro.....	757
Ol. s. Franklin D. Roosevelt.....	603
St. s. Gulfport.....	1,537
St. s. Gypsum Prince.....	299
Ol. s. Herbert Hoover.....	1,090
St. w. Illinois.....	1,457
St. s. Memphis.....	757
St. s. Minnesota.....	1,332
St. s. Mobile.....	1,537
St. s. Natchez.....	757
St. s. St. Louis.....	757
Ol. s. Tom Sawyer.....	603
St. s. Vicksburg.....	757
Inland Waterways Corporation (U. S.), Custom House, St. Louis, Mo.:	
St. w. Mark Twain.....	513
St. w. Missouri.....	1,411
Inland Waterways Corporation, Munitions Building, Washing- ton, D. C.:	
St. w. Iowa.....	1,411
Inland Waterways Corporation (Del.), 523 Marquette Avenue, Minneapolis, Minn.:	
St. w. C. C. Webber.....	319
St. w. General Ashburn.....	319
St. w. John W. Weeks.....	319
St. w. S. S. Thorpe.....	319
Inland Waterways Corporation (Ala.), Maier Building, Mo- bile, Ala.:	
St. s. Cordova.....	267
St. s. Demopolls.....	267
St. s. Dwight F. Davis.....	311
St. s. Maj. John W. McKie.....	172
St. s. Montgomery.....	267
St. s. Tuscaloosa.....	1,537
Inter Island Steam Navigation Co. (Hawaii), corner Fort and Mer- chant Streets, Honolulu, Ha- waii:	
Ol. s. Eleu.....	335
St. s. Haleakala.....	3,679
St. s. Hawaii.....	850
St. s. Hualala.....	3,088
St. s. Humuula.....	961
St. s. Kilauea.....	1,338
St. s. Maol.....	429
St. s. Mauna Kea.....	1,566
St. s. Mauna Loa.....	1,050
St. s. Waialeale.....	3,092
Interlake Steamship Co. (Del.), 100 West Tenth Street, Wilming- ton, Del.:	
St. s. Adriatic.....	4,658
St. s. Amasa Stone.....	6,282
St. s. Argustus.....	6,707
St. s. Augustus B. Wolvin.....	6,585
St. s. C. H. McCullough, jr.....	5,750
St. s. C. S. Robinson.....	6,829

Interlake Steamship Co. (Del.), 100 West Tenth Street, Wilming- ton, Del.—Continued.	
St. s. Calumet.....	4,641
St. s. Canopus.....	4,978
St. s. Cetus.....	4,390
St. s. Charles M. Schwab.....	7,935
St. s. Colonel James Pickands.....	8,151
St. s. Corvus.....	4,551
St. s. Crete.....	6,030
St. s. Cygnus.....	4,725
St. s. D. O. Mills.....	6,598
St. s. E. A. S. Clarke.....	5,750
St. s. Elba.....	4,671
St. s. Elton Hoyt II.....	6,939
St. s. Fayette Brown.....	6,377
St. s. Harry Coulby.....	9,467
St. s. Harry R. Jones.....	5,315
St. s. Harry W. Croft.....	6,223
St. s. Harvey H. Brown.....	6,634
St. s. Hemlock.....	4,684
St. s. Henry G. Dalton.....	7,810
St. s. J. A. Campbell.....	7,316
St. s. James C. Wallace.....	6,684
St. s. James H. Reed.....	5,206
St. s. Jay C. Morse.....	6,649
St. s. John Sherwin.....	6,979
St. s. Joseph Sellwood.....	6,741
St. s. Jupiter.....	3,719
St. s. Lagonda.....	3,647
St. s. Neptune.....	3,717
St. s. Oganah.....	4,658
St. s. Pathfinder.....	6,751
St. s. Pegasus.....	4,776
St. s. Perseus.....	4,978
St. s. Robert Hobson.....	8,024
St. s. Samuel Mather.....	8,151
St. s. Saturn.....	4,426
St. s. Taurus.....	4,470
St. s. Vega.....	4,382
St. s. Venus.....	3,719
St. s. Verona.....	5,880
St. s. Victory.....	4,527
St. s. William McLaughlan.....	8,024
St. s. William B. Davock.....	4,220
St. s. Youngstown.....	8,262
International Elevating Co. (N. J.) 2 Broadway, New York, N. Y.:	
Ol. s. America.....	525
St. s. Ceres.....	611
St. s. Excelsior.....	597
St. s. International.....	590
St. s. Isis.....	501
St. s. Themia.....	591
International Freightage Corpora- tion (Del.) duPont Building, Tenth & Market Streets, Wil- mington, Del.:	
St. s. Lamnot duPont.....	5,102
International Harvester Co. (N. J.), Box 1966, Hibbing, Minn.:	
St. s. The International.....	7,984
St. s. William H. Warner.....	7,984
International Packing Co. (Wash.), Colman Building, Seattle, Wash.:	
St. s. International.....	2,740
Inter Ocean Steamship Co. (Minn.), Alworth Building, Duluth, Minn.:	
St. s. James E. Davidson.....	6,206
Interports Transportation Corpora- tion (N. Y.), 17 Battery Place, New York, N. Y.:	
St. s. Cheektowaga.....	331
St. s. Lehigh.....	446
St. s. Perth Amboy.....	452
Sc. b. 705.....	934
Sc. b. 706.....	934
Sc. b. 742.....	680
Sc. b. 780.....	926
Sc. b. 781.....	931
St. s. Wyoming.....	398
Interstate Navigation Co. (Conn.), 165 South Water Street, Provi- dence, R. I.:	
Ol. s. Nelseco 2nd.....	237

Interstate Steamship Co. (W. Va.), Alworth Building, Duluth, Minn.:	
St. s. B. F. Jones.....	6, 939
St. s. James Laughlin.....	6, 939
St. s. Thomas Walters.....	7, 518
St. s. Willis L. King.....	7, 568
Intracoastal Towing & Transporta- tion Co. (Tex.), Petroleum Building, Houston, Tex.:	
St. s. Atlas.....	118
St. s. Titan.....	178
St. s. Trojan.....	197
Iron City Sand & Gravel Corpora- tion (Pa.), 310 Grant Street, Pittsburgh, Pa.:	
St. w. Iron City.....	133
St. w. Steel City.....	297
Iroquois S. S. Corporation (N. Y.), Chamber of Commerce, Buffalo, N. Y.:	
St. s. Inland.....	1, 888
Irrington Piermont Ferry Corpora- tion (N. Y.), 51 East Forty- second Street, New York, N. Y.:	
St. w. Irrington.....	930
St. p. Piermont.....	1, 095
Island Creek Fuel & Transportation Co. (Me.), Dixie Terminal Building, Cincinnati, Ohio:	
St. w. Catharine Davis.....	263
St. s. Sam P. Sult.....	296
Island Transportation Co. (Mich.), St. Ignace, Mich.:	
St. s. Algornah.....	486
Isle Royale Transportation Co. (Ariz.), 333 North Michigan Avenue, Chicago, Ill.:	
St. s. Isle Royale.....	2, 944
Isthmian Steamship Co. (Del.), 71 Broadway, New York, N. Y.:	
St. s. Anniston City.....	5, 686
St. s. Atlanta City.....	5, 686
St. s. Bessemer City.....	5, 686
St. s. Birmingham City.....	6, 194
St. s. Chattanooga City.....	5, 686
St. s. Chickasaw City.....	6, 196
St. s. Ensley City.....	6, 157
St. s. Fairfield City.....	5, 686
St. s. Knoxville City.....	5, 686
St. s. Memphis City.....	5, 686
St. s. Mobile City.....	6, 157
St. s. Montgomery City.....	5, 686
St. s. Selma City.....	5, 686
St. s. Steel Age.....	6, 187
St. s. Steel Engineer.....	5, 686
St. s. Steel Exporter.....	5, 686
St. s. Steel Inventor.....	5, 686
St. s. Steelmaker.....	6, 187
St. s. Steel Mariner.....	5, 686
St. s. Steel Navigator.....	5, 718
St. s. Steel Ranger.....	5, 686
St. s. Steel Scientist.....	5, 718
St. s. Steel Seafarer.....	5, 718
St. s. Steel Trader.....	5, 686
St. s. Steel Traveler.....	7, 056
St. s. Steel Voyager.....	6, 187
St. s. Steel Worker.....	5, 686
St. s. Tuscaloosa City.....	5, 686
Jack S. S. Corporation (Del.), N. P. Dock, foot First Avenue, West, Duluth, Minn.:	
St. s. Jack.....	2, 622
Jacksonville Forwarding Co. (Fla.), foot Laura Street, Jackson- ville, Fla.:	
St. s. A. B. Potter.....	284
St. s. Three Friends.....	157
Jacobs, J., California Hotel, Oak- land, Calif.:	
St. s. Edna.....	1, 815
Jacobson, Israel, 115 Commercial Street, Portland, Me.:	
St. s. Atlas.....	644
Jacobus Grauwiler Co. (N. Y.), 24 Stone Street, New York, N. Y.:	
St. s. Gertrude.....	122

Jakobson and Peterson (N. Y.), Foot Sixteenth Avenue, Bath Beach, Brooklyn, N. Y.:	
Ol. s. Republic No 5.....	108
Jamaica Bay Towing Line (N. Y.), Foot Beach Seventy-seventh Street, Arverne, N. Y.:	
Ol. s. Belle Harbor.....	143
Jamestown & Newport Ferry Co. (R. I.), Jamestown, R. I.:	
St. p. Beaver Tail.....	284
St. s. Governor Carr.....	412
St. s. Hammoniton.....	764
St. p. Jamestown.....	484
Jay Street Terminal, 71 Water Street, New York, N. Y.:	
St. s. John Arbuckle.....	207
St. s. William A. Jamison.....	229
Jayne, Ambrose W., 519 Eleventh Street, Brooklyn, N. Y.:	
St. s. McKeover.....	107
Jenkins Steamship Co. (Del.), Terminal Tower Building Cleveland, Ohio:	
St. s. Charles O. Jenkins.....	6, 285
St. s. James Watt.....	3, 807
St. s. Sir Thomas Shaughnessy.....	5, 507
Jersey City Stock Yards Co. (N. J.), foot Sixth Street, Jersey City, N. J.:	
Ga. s. Robert C. Bonham.....	113
Jett, T. Howard, Reedville, Va.:	
St. s. F. H. Beckwith.....	195
John & Frederick Barge Corpora- tion (N. Y.), 17 Battery Place, New York, N. Y.:	
Ol. s. Pejepscot.....	162
Johnson, Jr., A. B., 508 Belvedere Street, San Francisco, Calif.:	
St. s. Esther Johnson.....	1, 104
Johnson, Christen O., 90 Taylor Street, West New Brighton, N. Y.:	
St. s. Mayfair.....	302
Johnson & Wimsatt (Del.), Ninth and Water Streets, S.W., Wash- ington, D. C.:	
Sch. Josephine Wimsatt.....	149
Sch. Kinkora.....	229
Sch. Mabel and Ruth.....	203
Johnston & Sons Sand & Gravel Co., C. M., Box 116, Helena, Ark.:	
St. w. City of Helena.....	148
Johnston, Wilsy J., Buttes des Morts, Wis.:	
St. s. Enterprise.....	126
Jones, J. M., care J. M. Jones Lum- ber Co., Natchez, Miss.:	
St. w. J. M. Jones.....	424
Jones, M. E., 2605 East Taylor Street, Portland, Oreg.:	
St. w. F. B. Jones.....	303
Jones Navigation Co. (N. Y.), North Tonawanda, N. Y.:	
St. s. Griffin.....	1, 879
Jordan, Ella, 1134 Manchester Avenue, Norfolk, Va.:	
St. s. Gold Fish.....	328
Juble, Floyd A., Columbia Falls, Me.:	
Sch. Thomas H. Lawrence.....	374
Kahaly, Charles S., 112 Drexel Ave- nue, Atlantic City, N. J.:	
Sch. Vulture.....	197
Kahl, Nick, 991 Adelaide Street, Wyandotte, Mich.:	
Ga. s. Tamiami.....	193
Kahn, I. H., Care Carolina Dis- tributing Co., New Bern, N. C.:	
Ol. s. Mary Buckley.....	132
Kansas City Bridge Co. (Mo.), 215 West Pershing Road, Kansas City, Mo.:	
St. s. Curly.....	152
Karle, Frank J., 1412 Ashland Ave- nue, Baltimore, Md.:	
St. s. City of Southport.....	119

Katnic, Roko, 856 Nineteenth Street, San Pedro, Calif.:	
Ol. s. Conte Blanco.....	259
Keansburg Steamboat Co. (N. J.), Keansburg, N. J.:	
St. s. City of Keansburg.....	1, 037
St. p. Mobjack.....	610
St. p. Pocahontas.....	814
St. p. Smithfield.....	725
Keeler, Elmer A., Whitestone, L. I., N. Y.:	
Sc. b. Beattie.....	1, 117
St. s. William S. Keeler.....	153
Keeler, Elmer A. (estate of), White- stone, N. Y.:	
St. s. Harry F. Keeler.....	391
Keeler Transportation Line (N. Y.), 161-17 Sixth Road, Whitestone, L. I., N. Y.:	
St. s. Elmer A. Keeler.....	236
Kelley Island Lime & Transport Co. (Ohio), Foot McDonough Street, Sandusky, Ohio:	
St. s. Hydro.....	1, 282
St. s. John N. McKerchey.....	506
St. s. Kelley Island.....	700
St. s. Richard Fitzgerald.....	167
Kellogg S. S. Corporation (Del.), 17 Battery Place, New York, N. Y.:	
St. s. Elizabeth Kellogg.....	5, 189
Kelly, Dennis, 155 Broadway, Elizabeth, N. J.:	
St. s. Roy B. White.....	299
Kelly, James J., 155 Broadway, Elizabeth, N. J.:	
St. s. Mary F. Kelly.....	103
St. s. Unity.....	404
Kenedy, Louis, Shippan Point, Stamford, Conn.:	
Sch. Sea Fox.....	101
Kennebec Wharf & Coal Co., 269 Front Street, Bath, Me.:	
Sc. b. Bast.....	693
Kenner Ferry Co. (La.), 171 Walnut Street, New Orleans, La.:	
Ol. s. Geo. A. Bisso.....	160
Kenny, James A., 602 Seventy- eighth Street, Brooklyn, N. Y.:	
St. s. Keatoh.....	153
Kenny, T. A. (N. Y.), 44 East Twenty-third Street, New York, N. Y.:	
St. s. Wm. F. 3d.....	234
Kensington & New Jersey Ferry Co. (Pa.), Broad Street Station, Philadelphia, Pa.:	
St. p. Coopers Point.....	389
Kerr S. S. Co. (Del.), 17 Battery Place, New York, N. Y.:	
Ol. s. Silveroak.....	3, 381
Ketchikan S. S. Co. (Wash.), Bell Street Terminal, Seattle, Wash.:	
St. s. John C. Kirkpatrick.....	1, 430
Ketchikan Transportation Co. (Alaska), Ketchikan, Alaska:	
St. s. Evelyn Berg.....	650
Keystone Sand and Supply Co. (Pa.), 302 Penn. Avenue, Pitts- burgh, Pa.:	
Ol. w. Betty.....	268
Ol. w. Mary Alice.....	214
St. w. Victory.....	243
Kill, Anna M., 653 Walnut Street, Lockport, N. Y.:	
St. s. William Hengerer.....	125
Killian, Katherine C., 154 Spring Street, Kingston, N. Y.:	
St. s. Red Jacket.....	136
Kilmarnock Fish Products (Va.): Kilmarnock, Va.:	
St. s. Fairfield.....	131
St. s. Joseph H. Davis.....	130
St. s. Pocahontas.....	286
Kime, Benjamin M., Montegale Apartment, Niagara Falls, N. Y.:	
St. s. C. H. Little.....	324

King County (Wash.), County City Building, Seattle, Wash.:		Lake Chelan Steamship Corporation (N. Y.), Marine Trust Building, Buffalo, N. Y.:		Lehigh Valley Railroad Co. of New Jersey (N. J.), 143 Liberty Street, New York, N. Y.—Con.	
Ol. s. Leschl.....	336	St. s. Lake Chelan.....	2, 010	St. s. Lehigh.....	176
St. s. Lincoln.....	580	Lake Sand Corporation (Ill.), 228 North La Salle Street, Chicago, Ill.:		St. s. Manchester.....	582
Ol. s. Mercer.....	283	St. s. Glibert.....	1, 108	St. s. Niagara.....	177
St. s. Washington.....	323	Lake Submarine Salvage Corporation (Nev.), c/o James A. Chapman, 6 Liberty Place, Weehawken, N. J.:		St. s. Packerton.....	430
St. p. West Seattle.....	773	St. s. Lillian.....	174	St. s. Powerful.....	176
King Steamship Corporation (Del.), N. P. Dock, foot First Avenue, West, Duluth, Minn.:		Lake Submarine Salvage Corporation (Nev.), 31 Broad Street, Milford, Conn.:		St. s. Rochester.....	173
St. s. King.....	2, 624	St. s. Chicago.....	1, 998	St. s. Seneca.....	173
Kingsley Co. of California (Calif.), Pier 17, San Francisco, Calif.:		Lake Tankers Corporation (Del.), 7 West Tenth Street, Wilmington, Del.:		St. s. Slatington.....	221
St. s. Texada.....	2, 477	Ol. s. Bacol.....	1, 696	St. s. Superior.....	168
Kingston Lake Gravel Co. (Ill.), Mapleton, Ill.:		Ol. s. Irene W. Allen.....	982	St. s. Victor.....	324
St. w. Calvin B. Beach.....	139	Ol. s. Justine C. Allen.....	982	Leseman, Robert J., 74 Seventy-third Street, Brooklyn, N. Y.:	
Kinney Steamship Co. (Del.), 100 West Tenth Street, Wilmington, Del.:		El. s. L. T. C. No. 1.....	548	Ga. s. Marguerite.....	113
St. s. A. T. Kinney.....	6, 328	El. s. L. T. C. No. 2.....	548	Levy, Harry, 5537 Roberts Street, Oakland, Calif.:	
St. s. Andrew S. Upson.....	4, 442	El. s. L. T. C. No. 3.....	548	Bkn. George U. Hind.....	1, 389
St. s. J. S. Ashley.....	6, 361	St. s. L. T. C. No. 4.....	370	Lewes Fertilizer Co. (Del.), Lewes, Del.:	
St. s. Robert B. Wallace.....	6, 657	Lake Tankers Corporation (Del.), The Rookery, Chicago, Ill.:		St. s. James M. Gifford.....	168
St. s. Robert L. Ireland.....	6, 387	Ol. s. Martha E. Allen.....	2, 935	Lewis, Andrew J., Walnut Point, Va.:	
Kinsman Transit Co. (Del.), 100 West Tenth Street, Wilmington, Del.:		Lake Union Dry Dock & Machine Works (Wash.), 1515 Fairview Avenue North, Seattle, Wash.:		Ol. s. James A. Lewis.....	190
St. s. George M. Humphrey.....	8, 004	Ol. s. Zapora.....	479	Lewis, George F., Shermans Wharf, Newport, R. I.:	
St. s. Harry L. Findlay.....	7, 014	Ol. s. Shasta.....	157	St. s. George D. Lewis.....	135
St. s. Henry Steinbrenner.....	4, 345	Landis, H. L., 1309 San Leandro Boulevard, San Leandro, Calif.:		Lewis Oyster Co. H. J. (Conn.), Stratford, Conn.:	
St. s. Phillip Minch.....	5, 365	St. s. Brookdale.....	2, 935	St. s. Florence.....	102
St. s. Worrell Clarkson.....	8, 203	Lang, Frank T., 69-01 Metropolitan Avenue, Maspeth, L. I., N. Y.:		St. s. Mary S. Lewis.....	138
Kirschner, Augustus O., 19 Main Street, Cincinnati, Ohio:		Sch. Anna Sophia.....	200	Lewis, James A., Walnut Point, Va.:	
St. w. Ben Franklin.....	212	Larsen, A. J., 218 North Catalina Avenue, Redondo Beach, Calif.:		Ol. s. Potomac.....	145
Kishacoquillas Corporation, Steamer (N. Y.), 122 East Forty-second Street, New York, N. Y.:		Bkn. Georgina.....	998	Lewis Jr., Martin S., Box 266, Wilmington, Calif.:	
St. s. Kishacoquillas.....	5, 034	Lawrence-Phillips S. S. Co. (Calif.), 714 West Tenth Street, Los Angeles, Calif.:		St. s. Star of Hollywood.....	1, 488
Kissinger, Frank C., Box 283, Alameda, Calif.:		St. s. Lawrence Phillips.....	2, 117	Lewis-Simas-Jones Co. (Calif.), 429 Davis Street, San Francisco, Calif.:	
Shp. Pacific Queen.....	1, 835	St. s. Point Loma.....	2, 119	Ol. s. Santa Cruz.....	217
Kitsap County Transportation Co. (Wash.), Canadian National Dock, Seattle, Wash.:		Leach, Willard A., Bismarck, N. Dak.:		Libby, McNeill & Libby (Me.), 465 California Street, San Francisco, Calif.:	
Ol. s. Bainbridge.....	572	Ga. w. Frayne.....	127	St. s. General W. O. Gorgas.....	4, 636
Ol. s. Ballard.....	232	Ga. w. R. J. B.....	112	Sch. Henry Wilson.....	499
St. s. Hyak.....	207	Leathem Smith-Putnam Navigation Co. (Ill.), 205 West Wacker Drive, Chicago, Ill.:		Ol. s. Libby Maine.....	1, 811
Ol. s. Kitsap.....	526	Ol. s. Material Service.....	1, 077	St. s. Otsego.....	4, 638
Ol. s. Vashon.....	641	Lee Steamship Corporation, Robert E. (Del.), Dupont Building, Wilmington, Del.:		St. s. San Juan.....	284
St. s. Verona.....	181	St. s. Robert E. Lee.....	5, 184	Bk. W. B. Flint.....	962
St. s. Winslow.....	313	Lee Transit Corporation (N. Y.), 44 Whitehall Street, New York, N. Y.:		Libby, McNeill & Libby (Me.), 88 Hamlin Street, Seattle, Wash.:	
Knappton Towboat Company (Wash.), Knappton, Wash.:		St. s. Theo Lee.....	197	Ol. s. Expansion.....	175
St. s. John Cudahy.....	122	Lehigh Coal & Navigation Co. (Pa.), 143 Liberty Street, New York, N. Y.:		Lighterage Holdings (N. Y.), 21 West Street, New York, N. Y.:	
Knoxville Sangravi Material Co. (Tenn.), Knoxville, Tenn.:		Sc. b. Coaldale.....	831	St. s. American Eagle.....	100
St. w. Geo. J. Oehler.....	111	Sc. b. Easton.....	830	St. s. Dixie.....	109
Knudsen, Alfred, 206 Sixty-second Street, Brooklyn, N. Y.:		Sc. b. Hauto.....	830	St. s. Kangaroo.....	205
St. s. Sentinel.....	110	Sc. b. Nesquehoning.....	967	St. s. Kookaburra.....	220
Koch Sand and Gravel Co., 120 North Water Street, Evansville, Ind.:		Sc. b. Tamaqua.....	830	Ol. s. Maple Leaf.....	102
St. w. Billy Koch.....	147	Lehigh Valley Railroad Co. of New Jersey (N. J.), 143 Liberty Street, New York, N. Y.:		St. s. New York Marine Co. No. 10.....	106
Koenig, E. O., 3036 Kosciusko Street, St. Louis, Mo.:		St. s. Allentown.....	181	Ol. s. Southern Cross.....	102
St. w. City of St. Louis.....	541	St. s. Athens.....	266	St. s. Victor T. Kelly.....	113
Koenig Transportation Co. (Mich.), 1480 Gratiot Avenue, Detroit, Mich.:		St. s. Auburn.....	241	Lincoln County Tug & Barge Co. (Oreg.), Northwestern Bank Building, Portland, Oreg.:	
St. s. Peter Koenig.....	688	St. s. Aurora.....	234	Ol. s. Chahunta.....	101
Kosmos Towing Co. (Del.), 100 West Tenth Street, Wilmington, Del.:		St. s. Black Diamond.....	243	Lockwood, James J., 12 A Rutledge Avenue, Charleston, S. C.:	
Ol. s. Kormorant.....	240	St. s. Claremont.....	177	St. s. Robt. H. Lockwood.....	112
Kraft Coal & Fueling Co. (Ill.), 3434 East Ninety-fifth Street, Chicago, Ill.:		St. s. Cornell.....	173	Lone Star Cement Corporation (Va.), 300 Main Street, Norfolk, Va.:	
St. s. Koalkraft.....	376	St. s. Coxton.....	548	St. s. Cementus.....	126
Kruse, Emil T., 24 California Street, San Francisco, Calif.:		St. s. Hobart.....	199	Ol. s. Inoor.....	221
St. s. Helene.....	672	St. s. Irvington.....	365	Ol. s. Lone Star.....	123
La Belle Steamship Co. (Del.), 100 West Tenth Street, Wilmington, Del.:		St. s. Lafayette.....	173	Long Beach Shipbuilding Co., care Craig Shipbuilding Co., Foot Water Street, Long Beach, Calif.:	
St. s. La Belle.....	6, 407			Ol. s. Mazatlan.....	987

Long Island Oyster Farms (N. Y.), Northport, L. I., N. Y.:		Lykes Bros.-Ripley S. S. Co. (La.), 913 U. S. National Bank Building, Galveston, Tex.:		MacDonald, Alexander, 71 West Third Street, Oswego, N. Y.:	
Ol. s. Clara O. Raye.....	171	St. s. Dryden.....	5,836	St. s. Louis Pahlow.....	366
Ol. s. Jeremiah Smith.....	179	St. s. Liberator.....	7,720	Madden Coal Corporation (N. Y.), 329 Main Street, Ogdensburg, N. Y.:	
St. s. Supervisor.....	214	St. s. Syros.....	6,101	St. s. Jos. W. Simpson.....	1,813
Long Island Railroad Co. (N. Y.), Pennsylvania Terminal, New York, N. Y.:		St. s. Tripp.....	5,703	Maggio, William J., Box 567, San Pedro, Calif.:	
St. s. Cutchogue.....	183	St. s. Waban.....	6,038	Ol. s. Hermosa.....	328
Ol. s. Long Island.....	179	St. s. West Cobalt.....	5,724	Magnolia Petroleum Co. (Tex.), Beaumont, Tex.:	
St. s. Patchogue.....	190	St. s. Westmoreland.....	6,207	St. s. Chief.....	230
St. s. Quogue.....	183	Lykes Bros.-Ripley Steamship Co. (La.), c/o L. G. Hubble, Box 1047, Corpus Christi, Tex.:		St. s. George C. Greer.....	426
St. s. Talisman.....	188	St. s. West Camak.....	5,647	St. s. Magnolia.....	182
Lorenz & Berntson Co. (Wash.), Municipal Dock, Tacoma, Wash.:		Lykes Bros.-Ripley Steamship Co. (La.), Cotton Exchange Building, Houston, Tex.:		St. s. Reliance.....	150
St. s. Arcadia.....	102	St. s. Aquarius.....	6,094	Mago, Bernard N., 187 Fletcher Street, Tonawanda, N. Y.:	
Lorenz, Otto, 610 North O Street, Tacoma, Wash.:		St. s. City of Joliet.....	6,167	St. s. George R. Potter.....	133
St. s. Monticello.....	196	St. s. Jokee.....	4,994	Mahoning Steamship Co. (Del.), Lackawanna, N. Y.:	
Los Angeles Steamship Co. (Calif.), Box 218, Wilmington, Calif.:		St. s. Meanticut.....	6,061	St. s. Leonard O. Hanna.....	6,358
St. s. Yale.....	3,818	St. s. Nashaba.....	6,062	St. s. Powell Stackhouse.....	6,171
Louisiana & Mississippi Railroad Transfer Co. (La.), Vicksburg, Miss.:		St. s. Nemaha.....	6,501	St. s. William H. Donner.....	6,312
St. p. Albatross.....	1,313	St. s. Nishamaha.....	6,076	Mahony Co. Andrew F., (Calif.), 1 Drumm Street, San Francisco, Calif.:	
Louisiana Avenue Ferry Co. (La.), 171 Walnut Street, New Orleans La.:		St. s. Oakwood.....	6,071	St. s. Jane Nettleton.....	1,545
St. w. Joseph Bisso.....	169	St. s. West Chatala.....	6,187	Shp. John Ena.....	2,842
St. s. L. H. Marrero.....	163	St. s. West Ekoni.....	5,630	St. s. Santa Inez.....	1,832
Louisiana Railway and Navigation Co. (La.), Shreveport, La.:		St. s. Western Queen.....	5,853	Maier, Edward, 2206 Minnesota Avenue SE., Washington, D. C.:	
St. w. Sarah Edenborn.....	259	St. s. Youngstown.....	6,633	St. s. Southport.....	245
St. w. Wm. Edenborn.....	267	Lykes Bros.-Ripley Steamship Co. (La.), 925 Whitney Bank Building, New Orleans, La.:		Malacca S. S. Co. (Del.), care U. S. Corporation Co., Dover, Del.:	
Love Lumber Co., J. C. (Ga.), Mount Vernon, Ga.:		St. s. Cardonia.....	5,104	St. s. Malacca.....	7,051
Ol. s. Ocmulgee.....	282	St. s. Chester Valley.....	5,078	Malay Steamship Co. (Del.), 7 West Tenth Street, Wilmington, Del.:	
Loveland Co. S. C., (Del.), 151 South Front Street, Philadelphia, Pa.:		St. s. City of Omaha.....	6,124	St. s. Malay.....	8,206
Ol. s. Solarina.....	255	St. s. Colorado Springs.....	6,864	Malston Co. (Del.), 11 Broadway, New York, N. Y.:	
Lower Hudson Steamboat Co. (N. Y.), 78 Croton Avenue, Ossining, N. Y.:		St. s. Cranford.....	6,124	St. s. Dillwyn.....	6,913
St. s. Ossining.....	365	St. s. Cripple Creek.....	6,320	St. s. Durango.....	7,125
Lowery, Frank A., Creek Rocks, N. Y.:		St. s. Duquesne.....	6,262	St. s. Halsey.....	7,088
Ol. s. Frank A. Lowery.....	240	St. s. Edgehill.....	6,868	St. s. Hoxbar.....	6,958
Luckenbach Steamship Co. (Del.), 120 Wall Street, New York, N. Y.:		St. s. Edingham.....	6,421	St. s. Hugoton.....	6,943
St. s. Andrea F. Luckenbach.....	6,565	St. s. Eglantine.....	6,325	St. s. Imlay.....	6,779
St. s. Dorothy Luckenbach.....	6,369	St. s. Elmsport.....	6,865	St. s. Mevania.....	6,932
St. s. Edgar F. Luckenbach.....	6,013	St. s. Endicott.....	6,319	Maltran S. S. Co. (Del.), 11 Broadway, New York, N. Y.:	
St. s. Edward Luckenbach.....	7,916	St. s. Hanover.....	5,840	St. s. Malang.....	3,734
St. s. F. J. Luckenbach.....	7,821	St. s. Hybert.....	6,120	St. s. Malchace.....	3,515
St. s. Florence Luckenbach.....	4,953	St. s. Narbo.....	6,085	St. s. Mallemak.....	3,515
St. s. Harry Luckenbach.....	6,365	St. s. Oakman.....	6,061	St. s. Malton.....	2,972
St. s. Horace Luckenbach.....	6,475	St. s. Quilstonck.....	5,144	St. s. Maltran.....	3,513
St. s. J. L. Luckenbach.....	6,369	St. s. West Cohas.....	5,647	Manatawny S. S. Corporation (Del.), 7 West Tenth Street, Wilmington, Del.:	
St. s. Jacob Luckenbach.....	5,817	St. s. West Harshaw.....	5,756	St. s. Manatawny.....	5,030
St. s. Julia Luckenbach.....	5,950	St. s. West Hobomac.....	5,527	Manhattan Lighterage Corporation (N. Y.), 17 Battery Place, New York, N. Y.:	
St. s. K. I. Luckenbach.....	5,887	St. s. West Quechee.....	5,711	St. s. Ackerman Brothers.....	147
St. s. Katrina Luckenbach.....	5,854	St. s. West Tacook.....	6,176	St. s. George E. Getchell.....	165
St. s. Lena Luckenbach.....	5,237	Lykes Bros. Steamship Co. (La.) 907 United States National Bank Building, Galveston, Tex.:		Mardesich, John, 846 Twelfth Street, San Pedro, Calif.:	
St. s. Lewis Luckenbach.....	6,574	St. s. Almeria Lykes.....	2,637	Ol. s. Venus.....	113
St. s. Lillian Luckenbach.....	6,369	St. s. Genevieve Lykes.....	2,659	Mardesich, Jos. M., 610 Alma Street, San Pedro, Calif.:	
St. s. Mary Luckenbach.....	5,607	St. s. Ruth Lykes.....	2,612	Ol. s. Santa Margarita.....	236
St. s. Mathew Luckenbach.....	5,832	St. s. Stella Lykes.....	2,609	Mare Island Ferry (Calif.), Vallecjo, Calif.:	
St. s. Paul Luckenbach.....	6,606	St. s. Tillie Lykes.....	2,572	St. p. Vallejo.....	414
St. s. Robert Luckenbach.....	6,461	Lykes Bros. Steamship Co. (La.), Cotton Exchange Building, Houston, Tex.:		Marietta Manufacturing Co. (W. Va.), Twenty-third Street, Point Pleasant, W. Va.:	
St. s. Susan V. Luckenbach.....	5,781	St. s. Margaret Lykes.....	3,537	Ol. s. Colner.....	726
St. s. Walter A. Luckenbach.....	6,005	St. s. Velma Lykes.....	2,572	St. w. Walter A. Windsor.....	495
St. s. William Luckenbach.....	6,938	Lynn Transportation Co., Victor (Del.), 7 West Tenth Street, Wilmington, Del.:		Marin, Tom, 939 White Knoll Drive, Los Angeles, Calif.:	
Luling & Destrehan Ferry Co. (La.), 171 Walnut Street, New Orleans, La.:		Ol. s. Henrietta Frances.....	102	Ol. s. Vagabond.....	115
St. w. Geo. N. Roberts.....	167	Ol. s. Red Star.....	684	Marine Const Pulpwood Co. (Me.), Bangor, Me.:	
Ol. s. Victor.....	121	Ol. s. Victor Lynn.....	372	Sc. b. Emille.....	1,069
Luzo Petroleum Transport Co. (Mass.), 139 Rivet Street, New Bedford, Mass.:		Lynn Transportation Co., Victor (Md.), Pier 4, Pratt Street, Baltimore, Md.:		Marine Contracting and Towing Co. (S. C.), 106 Concord Street, Charleston, S. C.:	
Ol. s. Luzitania.....	288	Ol. s. Cllo.....	163	St. s. Waban.....	163
Lykes Bros.-Ripley S. S. Co. (La.), 625 Adams Building, Port Arthur, Tex.:		Machias Lumber Co. (Me.), Dublin Street, Machias, Me.:			
St. s. Ethan Allen.....	7,777	Sch. Lucy Evelyn.....	374		
		Mackinac Transportation Co. (Mich.), St. Ignace, Mich.:			
		St. s. Chief Wawatam.....	2,990		
		St. s. Sainte Marie.....	2,383		
		Macquown River Transportation (Del.), 435 Fifth Avenue, Pittsburgh, Pa.:			
		St. w. Donald Birmingham.....	200		

Marine Products (Va.), 608 Pennsylvania Avenue NW., Washington, D. C.:		Matson Navigation Co. (Calif.), 215 Market Street, San Francisco, Calif.—Continued.		McClellan, Wm. M., 402 West Lloyd Street, Pensacola, Fla.:	
St. s. Gloucester.....	521	St. s. Makuu.....	3,554	So. b. Guanacaste.....	609
St. s. Louise.....	530	St. s. Mala.....	3,545	McCormick Lumber Co. (Del.), Charles R., 461 Market Street, San Francisco, Calif.:	
Marine Tankers (Del.), 100 West Tenth Street, Wilmington, Del.:		St. s. Malama.....	3,275	St. s. Charles L. Wheeler, Jr.....	2,205
St. s. Comet.....	2,486	St. s. Mallo.....	6,847	St. s. Charles R. McCormick.....	6,094
Marine Transit Corporation (N. Y.), care Irving Trust Co., Inc. (receivers in bankruptcy), 1 Wall Street, New York, N. Y.:		St. s. Malolo.....	17,231	St. s. Forbes Hauptman.....	5,687
Ol. s. Edwin Chilton.....	111	St. s. Mana.....	3,283	St. s. Hamlin F. McCormick.....	3,317
Marinette Transit Co., 1118 Stanton Street, Marinette, Wis.:		St. s. Manini.....	3,253	St. s. Munami.....	2,594
St. s. Sidney C. Neff.....	435	St. s. Manoa.....	6,805	St. s. Peter Helms.....	3,326
Maritime Securities Co. (Wis.), Sixteenth and Center Streets, Manitowoc, Wis.:		St. s. Manukal.....	9,547	St. s. Pioneer.....	190
St. s. Bainbridge.....	704	St. s. Manulani.....	9,556	St. s. Sidney M. Hauptman.....	6,064
Marquette & Bessemer Docks & Navigation Co. (N. J.), Conneaut, Ohio:		St. s. Matsonia.....	9,402	McCormick Steamship Co. (Calif.), 461 Market Street, San Francisco, Calif.:	
St. s. Marquette and Bessemer No. 1.....	1,525	St. s. Maui.....	9,801	St. s. Absaroka.....	5,698
St. s. Marquette and Bessemer No. 2.....	2,583	St. s. Mauna Ala.....	6,256	St. s. Brookings.....	2,327
Marquette Cement Manufacturing Co. (Ill.), Marquette Building, Chicago, Ill.:		St. s. Mauna Kea.....	6,064	St. s. Point San Pablo.....	3,280
Ol. s. William Dickinson.....	216	St. s. Maunalei.....	7,159	St. s. Point San Pedro.....	3,280
Martin, Jr., David, 2741 East Twenty-first Street, Brooklyn, N. Y.:		St. s. Maunawili.....	7,409	St. s. West Cape.....	5,661
Ga. s. Giralda.....	144	St. s. Wilhelmna.....	6,725	St. s. West Planter.....	2,609
Martin, Jacob, 2749 East Twenty-seventh Street, Sheepshead Bay, Brooklyn, N. Y.:		Matson Navigation Co. (Calif.), 730 South Broadway, Los Angeles, Calif.:		St. s. West Shipper.....	2,592
St. s. Sacher.....	197	St. s. City of Los Angeles.....	12,642	McCrary-Rodgers Co. (Pa.), 237 Fourth Avenue, Pittsburgh, Pa.:	
Martinez-Benicia Ferry & Transportation Co. (Calif.), 525 Market Street, San Francisco, Calif.:		Matson Steamship Co. (Del.), 215 Market Street, San Francisco, Calif.:		St. w. Charlotte.....	171
St. p. City of Martinez.....	819	St. s. Mauna Loa.....	5,436	St. w. J. H. McCrary.....	160
St. p. City of Seattle.....	272	Matson Steamship Co. (Del.), Pier A, Wilmington, Calif.:		St. w. Margaret.....	136
St. s. Issaquah.....	288	St. s. Constance Chandler.....	5,523	St. w. Rebecca.....	254
Masaba S. S. Co. (Minn.), Sellwood Building, Duluth, Minn.:		St. s. General M. H. Sherman.....	6,047	St. w. Wm. B. Rodgers.....	246
St. s. Joe S. Morrow.....	4,760	St. s. Helen Whittier.....	5,506	McDermott, Fred, Pateros, Wash.:	
Massachusetts Trawling Co. (Mass.), 22 Fish Pier, South Boston, Mass.:		St. s. Marian Otis Chandler.....	5,520	St. w. Bridgeport.....	438
Ol. s. Boston.....	255	Mayor and City Council (Md.), City Hall, Baltimore, Md.:		McDonald, A. H., 5420 Seward Park Avenue, Seattle, Wash.:	
Ol. s. Shawmut.....	235	St. p. Annapolis.....	877	Sch. Commodore.....	1,526
Ol. s. Trimount.....	235	St. s. Cataract.....	185	McDonald Transportation Co. (Del.), 671 Bullitt Building, Philadelphia, Pa.:	
Massman Construction Co. (Mo.), New York Life Building, Kansas City, Mo.:		St. s. Deluge.....	313	Sch. Francis J. McDonald.....	1,069
St. w. John James.....	136	St. p. F. C. Latrobe.....	726	McKnight, Thomas H., 945 Wiltshire Boulevard, Los Angeles, Calif.:	
Ol. w. Steve Rogers.....	135	St. p. Howard W. Jackson.....	379	Ol. s. Marion.....	167
Material Service Corporation (Ill.), 33 North La Salle Street, Chicago, Ill.:		St. s. Torrent.....	340	McNab, John, Seldovia, Alaska:	
St. s. Sol. R. Crown.....	136	Mazama S. S. Co. (Wash.), Pier 8½ Seattle, Wash.:		Sch. Rosamond.....	1,084
Mathiasen Shipping Co. (Del.), 15 Moore Street, New York, N. Y.:		St. s. Mazama.....	2,612	McNeal Co. (Va.), Reedville, Va.:	
St. s. Capt. Mathiasen.....	128	McAllister Corporation, Charles D. (Del.), 17 State Street, New York, N. Y.:		St. s. Dolphin.....	176
St. s. Ideal.....	149	St. s. Chas. D. McAllister.....	161	Ol. s. E. Warren Reed.....	165
Matholt Marine Investment Corporation (Del.), 15 Moore Street, New York, N. Y.:		McAllister, Daniel F., 24 State Street, New York, N. Y.:		St. s. Henry W. Conant.....	226
St. s. Evelyn Mathiasen.....	168	St. p. Bear Mountain.....	941	St. s. Peconic.....	153
Mathug Marine Operating Co. (Del.), 15 Moore Street, New York, N. Y.:		St. s. Federal No. 1.....	176	McNeal Dodson Co. (Va.), Reedville, Va.:	
St. s. Mathiasen.....	118	St. s. Federal No. 2.....	176	St. s. Charles J. Colonna.....	248
St. s. Rudolph Brothers.....	123	McAllister Navigation Co. (N. Y.), 24 State Street, New York, N. Y.:		St. s. G. H. McNeal.....	244
Matson Navigation Co. (Calif.), 215 Market Street, San Francisco, Calif.:		St. s. Cherokee.....	267	St. s. Joseph F. Bellows.....	315
St. s. Diamond Head.....	5,603	St. p. Clermont.....	1,864	Ga. s. William T. Covington, Jr.....	250
St. s. Enterprise.....	2,806	St. s. Favorite.....	399	McNeal Edwards Co. (Va.), Reedville, Va.:	
St. s. F. A. Douty.....	227	St. s. Hook Mountain.....	425	St. s. E. W. Edwards.....	181
St. s. Lurline.....	18,021	St. p. Oateora.....	1,213	St. s. Joseph Wharton.....	311
St. s. Mahukona.....	2,512	McAllister Towing and Transportation Co. (N. Y.), 24 State Street, New York, N. Y.:		St. s. Pequot.....	282
St. s. Makawao.....	3,253	St. s. D. F. McAllister.....	207	Ol. s. Thomas C. McNeil.....	219
St. s. Makawell.....	2,552	McAllister Corporation, William (Del.), 17 State Street, New York, N. Y.:		McNeil, Chester, Marine Trust Building, Buffalo, N. Y.:	
St. s. Makena.....	2,729	St. s. W. H. McAllister.....	154	St. s. Franklin.....	140
St. s. Makiki.....	5,924	McAvoy Excursion Line (N. Y.), 1726 East Ninety-third Street, Brooklyn, N. Y.:		McWilliams, Blue Line, James (N. J.), 1 Broadway, New York, N. Y.:	
		St. s. H. S. Caswell.....	109	St. s. Bristol.....	284
		McAvoy, Frank, 1543 East Ninety-sixth Street, Brooklyn, N. Y.:		St. s. Comet.....	104
		Ol. s. Zoraya.....	124	St. s. Prudence.....	292
		McCabe, Frank, 114 Rutledge Avenue, Charleston S. C.:		St. s. Sachem.....	195
		Ol. s. Sunbeam.....	106	St. s. Salutation.....	184
		McCarren Jr., Daniel, 59 Pearl Street, New York, N. Y.:		St. s. Spartan.....	226
		Ol. s. Ulster.....	272	Medina, Joe M., 370 Rosecrans Street, Point Loma, Calif.:	
		McCarren Towing Line (N. J.), 15 Moore Street, New York, N. Y.:		Ol. s. Patria.....	207
		St. s. El Chico.....	152	Medina, M. O., 438 Rosecrans Street, Point Loma, Calif.:	
		St. s. Watuppa.....	190	Ol. s. Atlantic.....	216
				Medina, Manuel M., 2927 Kellogg Street, Point Loma, Calif.:	
				Ol. s. San Salvador.....	251
				Mengel Co. (N. J.), Eleventh and Dumesnil Street, Louisville, Ky.:	
				St. p. Mengel.....	224
				St. w. Seminole.....	146

Menhaden Co. (Va.), Reedville, Va.:		Meton S. S. Co. (Del.), 260 South Broad Street, Philadelphia, Pa.:		Missouri Illinois R. R. Co. (Mo.), Bonne Terre, Mo.:	
St. s. B. H. B. Hubbard, Jr.:	276	St. s. Meton:	7,311	St. p. Ste. Genevieve:	1,667
Menhaden Fisheries Corporation (Del.), o/o Alexander F. Garbe, Registrar & Transfer Co., 7 Dey Street, New York, N. Y.:		Mexican Petroleum Corporation (Me.), 122 East Forty-second Street, New York, N. Y.:		Missouri Pacific R. R. Co. (Mo.), Railway Exchange Building, St. Louis, Mo.:	
St. s. George Curtis:	194	St. s. Carteret:	373	St. w. James Y. Lockwood:	390
Menke, J. W., care American Paper and Woodenware Co., 17 Vine Street, Cincinnati, Ohio:		St. s. Fueloil:	1,370	Mitchell, Mary E., 2746 East Baltimore Street, Baltimore, Md.:	
St. w. Crown Hill:	366	St. s. Mexpet:	237	Ol. s. B. S. Ford:	284
Merchants & Miners Transportation Co. (Md.), 112 South Gay Street, Baltimore, Md.:		St. s. Pan-Am:	148	Mitchell Steamship Corporation (N. Y.), Room 2013, 70 Pine Street, New York, N. Y.:	
St. s. Alleghany:	5,486	Miami S. S. Co. (Del.), 24 State Street, New York, N. Y.:		St. s. Mayan:	2,571
St. s. Apollo:	105	St. s. City of Seattle:	1,957	Mobile Towing & Wrecking Co. (Ala.), foot Dauphin Street, Mobile, Ala.:	
St. s. Berkshire:	5,486	Michigan Limestone & Chemical Co. (Mich.) Rogers City, Mich.:		St. s. Buzzard:	187
St. s. Chatham:	5,649	St. s. Frederick T. Kellers:	156	St. s. Echo:	136
St. s. Dorchester:	5,649	St. s. Rogers City:	151	St. s. Nimrod:	116
St. s. Essex:	3,018	Michigan S. S. Co. (Mich.), 461 Burns Drive, Detroit, Mich.:		Mobjack Bay Line (Va.), foot Brooks Avenue, Norfolk, Va.:	
St. s. Fairfax:	5,649	St. s. Sinaloa:	4,539	Ol. s. Munnatawket:	204
St. s. Gloucester:	2,541	Michigan Trust Co. (Mich.), 103 Board of Trade Building, Duluth, Minn.:		Monessen Coal and Coke Co. (Pa.), 435 Fifth Avenue, Pittsburgh, Pa.:	
St. s. Howard:	3,581	St. s. City of Grand Rapids:	3,061	St. w. Alicia:	245
St. s. Juniata:	3,465	St. p. City of Holland:	1,749	St. w. Collier:	134
St. s. Lexington:	2,606	Mid-Columbia Navigation Co. (Oreg.), 413 Columbia Building, Portland, Oreg.:		Monise, Joe O., 3027 Lawrence Street, Point Loma, Calif.:	
St. s. Merrimack:	2,606	St. w. Undine:	516	Ol. s. Invader:	196
St. s. Nantucket:	2,599	Midland & Red Bank Steamboat Co. (N. J.), 26 Court Street, Brooklyn, N. Y.:		Monroe County (Fla.), Board of County Commissioners, Key West, Fla.:	
St. s. Nantucket:	2,606	St. p. Midland Beach:	360	Ol. s. Key West:	129
St. s. Ontario:	3,069	Midland Steamship Line (Del.), 100 West Tenth Street, Wilmington, Del.:		Moore Co., John E. (N. Y.), 17 Battery Place, New York, N. Y.:	
St. s. Providence:	2,677	St. s. Edward N. Saunders, jr.:	6,436	St. s. Howard C. Moore:	158
St. s. Quantico:	2,713	St. s. Hazel Butler:	4,871	St. s. John Nichols:	119
St. s. Roanoke:	2,606	St. s. J. H. Macoubrey:	4,315	St. s. William C. Moore:	176
St. s. Somerset:	3,648	St. s. Michael Gallagher:	5,141	Moore Mill & Lumber Co. (Oreg.), 525 Market Street, San Francisco, Calif.:	
St. s. Tuscan:	2,415	St. s. W. G. Pollock:	4,872	St. s. Alvarado:	1,994
St. s. Upshur:	2,637	Mid-West Transportation Co. (Mich.), Union Guaranty Building, Detroit, Mich.:		Moore Boom Co., Tom (Wash.), 1540 West Forty-sixth Street, Seattle, Wash.:	
St. s. Volusia:	2,686	St. s. Aetna:	2,153	St. w. E. G. English:	244
St. s. Wyoming:	2,689	St. s. E. M. Bunce:	2,309	Mooremack Gulf Lines (Del.), 5 Broadway, New York, N. Y.:	
St. s. York:	2,677	St. s. Oscar J. Lingerman:	2,016	St. s. Commercial Alabaman:	2,559
Merchants Lighterage Co. (Ill.), 211 East North Water Street, Chicago, Ill.:		Mill Basin & Long Beach Towing Co. (N. Y.), 165 Broadway, New York, N. Y.:		St. s. Commercial Bostonian:	2,730
St. s. Commerce:	280	St. s. Fire Island:	189	St. s. Commercial Floridian:	2,689
St. s. Industry:	203	St. s. Sentinel:	116	St. s. Commercial Navigator:	2,638
Merrill & Ring Lumber Co. (Wash.), 920 White Building, Seattle, Wash.:		Mills, William M., Estate of, 109 South Street, New York, N. Y.:		St. s. Commercial Orleanian:	2,674
St. s. Humaconna:	418	St. s. Cambridge:	834	St. s. Commercial Pioneer:	2,686
St. s. Wanderer:	212	St. p. Myles Standish:	700	St. s. Commercial Quaker:	2,689
Merrimac Chemical Transportation Co. (Mass.), 148 State Street, Boston, Mass.:		St. s. Sea Gate:	244	Mooremack Lines (Del.), 9 Broadway, New York, N. Y.:	
Ol. s. Merrimac:	386	Milwaukee Towing Corporation (Wis.), 104 South Ferry Street, Milwaukee, Wis.:		St. s. Commercial Guide:	4,762
Merritt-Chapman & Scott Corporation (Del.), 17 Battery Place, New York, N. Y.:		St. s. Conrad Starke:	140	Moran, Tug Alice M. (N. Y.), 17 Battery Place, New York, N. Y.:	
St. s. Champion:	342	St. s. W. H. Meyer:	130	St. s. Alice M. Moran:	176
St. s. Chapman Bros.:	472	Mississippi Lime and Material Co. (Ill.), Alton, Ill.:		Moran, Tug Claire A. (N. Y.), 17 Battery Place, New York, N. Y.:	
Ol. s. Commissioner:	272	St. w. Mississippi:	144	St. s. Claire A. Moran:	106
Sc. b. John W. Chittenden:	235	Mississippi River Ferry Co. (Tenn.), Vicksburg, Miss.:		Moran, Tug Eugene F. (N. Y.), 17 Battery Place, New York, N. Y.:	
St. s. Relief:	889	St. p. Chas. J. Miller:	228	St. s. Eugene F. Moran:	176
St. s. Resolute:	453	St. w. George W. Miller:	223	Moran, Tug Helen B. (N. Y.), 17 Battery Place, New York, N. Y.:	
Sch. Ulak:	2,323	Mississippi Shipping Co. (La.), 320 Magazine Street, New Orleans, La.:		St. s. Helen B. Moran:	118
Merritt Chapman and Scott Corporation (Del.), 720 Wilmington and San Pedro Road, San Pedro, Calif.:		St. s. Afel:	5,052	Moran, Tug M. (N. Y.), 17 Battery Place, New York, N. Y.:	
St. s. Homer:	501	St. s. Bibbco:	5,107	St. s. M. Moran:	256
Merritt-Chapman and Whitney Corporation (Del.), 909 Alworth Building, Duluth, Minn.:		St. s. Clearwater:	4,970	Moran, Tug Margaret A. (N. Y.), 17 Battery Place, New York, N. Y.:	
St. s. William A. Whitney:	145	St. s. Delmundo:	5,032	St. s. Margaret A. Moran:	106
Merritt and Co., John A., 804 Palafax Street, Pensacola, Fla.:		St. s. Delnorte:	4,982	Moran, Tug Marion (N. Y.), 17 Battery Place, New York, N. Y.:	
Sc. b. Dinty Moore:	402	St. s. Delsud:	4,982	St. s. Marion Moran:	142
St. s. Richmond:	401	St. s. Delvalle:	5,032		
Meseck Towing & Transportation Co. (N. J.), Pier 60, North River, New York, N. Y.:		St. s. Lorraine Cross:	5,127		
St. s. Bessie C. Meseck:	103	St. s. Saugerties:	5,101		
St. s. Carrie T. Meseck:	218	Mississippi Valley Barge Line Co. (Del.), 408 Pine Street, St. Louis, Mo.:			
St. s. Eugene T. Meseck:	206	Fl. s. Indiana:	913		
St. s. Frederick E. Meseck:	206	El. s. Louisiana:	913		
St. s. John A. Meseck:	211	St. s. Ohio:	913		
St. s. Margaret I. Meseck:	211	Ol. p. Sunco A-4:	104		
St. s. Mary E. Meseck:	103	St. s. Tennessee:	913		
St. s. William F. Meseck:	164				

Moran, Tug Thomas E. (N. Y.), 17 Battery Place, New York, N. Y.:		Munson S. S. Line (N. Y.), Pere Marquette Building, New Orleans, La.:		National Motorship Corporation (Del.), 17 Battery Place, New York, N. Y.:	
St. s. Thomas E. Moran.....	260	St. s. Rajah.....	2, 264	Ol. s. Express.....	115
Morecraft Transportation Corporation (Del.), care Corporation Trust Co. of America, 7 West Tenth Street, Wilmington, Del.:		Munson Steamship Line (N. Y.), 67 Wall Street, New York, N. Y.:		National Motorship Corporation (Del.), 7 West Tenth Street, Wilmington, Del.:	
Sc. b. Pequest.....	843	St. s. American Legion.....	13, 736	El. s. Cleveland.....	1, 460
Morgan City Berwick Ferry Co. (La.), Morgan City, La.:		St. s. Munalbro.....	4, 281	El. s. Detroit.....	1, 460
St. c. John R. Drackett.....	115	St. s. Munardan.....	3, 809	National Steamship Co. (Minn.), Alworth Building, Duluth, Minn.:	
Morgan-Davis Dock Co., Lincoln Place, Main and Woodrow Avenue, Pittsburgh, Pa.:		St. s. Munbeaver.....	4, 835	St. s. Shasta.....	3, 698
St. w. Princess.....	181	Ol. s. Muncove.....	2, 437	St. s. Sparta.....	3, 942
Morgan, H. E., 3118 Walnut Street, Walnut Park, Calif.:		St. s. Mundelta.....	4, 740	National Steamship Co. (Calif.), Crocker Building, Post and Montgomery Streets, San Francisco, Calif.:	
Ol. s. Chicken of the Sea.....	295	St. s. Mumeric.....	5, 035	St. s. Noyo.....	1, 419
Morrow Steamship Co. (Del.), 100 West Tenth Street, Wilmington, Del.:		St. s. Munisla.....	2, 220	Nelson Co., Charles (Calif.), 230 California Street, San Francisco, Calif.:	
St. s. Robert J. Paisley.....	4, 260	St. s. Munisto.....	2, 606	St. s. American Star.....	4, 811
Morse, Harry F., Noank Shipyard, Noank, Conn.:		St. s. Munloyal.....	2, 674	St. s. Buffalo Bridge.....	3, 279
Sch. Alice L. Pendleton.....	1, 394	Ol. s. Munmotor.....	2, 450	St. s. Cadaretta.....	2, 648
Morton Salt Co. (Ill.), 208 West Washington Street, Chicago, Ill.:		St. s. Munnystic.....	5, 685	St. s. Caddopeak.....	2, 865
St. s. Covalt.....	2, 450	St. s. Munorleans.....	4, 418	St. s. Castle Town.....	3, 321
Mosich, Toma, 739 West Eighteenth Street, San Pedro, Calif.:		St. s. Munplace.....	3, 235	St. s. Charles Nelson.....	4, 633
Ol. s. Bremen.....	127	St. s. Munrio.....	3, 378	Sch. Charles Nelson.....	688
Motorship Caliche Corporation (N. Y.), 120 Broadway, New York, N. Y.:		St. s. Munsomo.....	2, 948	St. s. Chetopa.....	3, 252
Ol. s. Caliche.....	4, 767	St. s. Muntropic.....	5, 670	St. s. Democracy.....	4, 673
Motor Tankship Corporation (Del.), 1608 Walnut Street, Philadelphia, Pa.:		St. s. Pan America.....	13, 712	St. s. Doylestown.....	2, 632
Ol. s. Chester Sun.....	9, 096	St. s. Southern Cross.....	13, 788	St. s. Fort Armstrong.....	3, 249
Ol. s. Eastern Sun.....	9, 100	St. s. Walter D. Munson.....	3, 703	Sch. Fort Laramie.....	2, 240
Ol. s. Mercury Sun.....	8, 893	St. s. Western World.....	13, 712	St. s. Glymont.....	2, 722
Ol. s. Northern Sun.....	8, 864	Mystic Steamship Co. (Trustees), 250 Stuart Street, Boston, Mass.:		St. s. Griffidu.....	1, 484
Ol. s. Pacific Sun.....	9, 096	St. s. A. L. Kent.....	6, 030	St. s. Jacox.....	2, 648
Ol. s. Southern Sun.....	8, 893	St. s. Charles P. Greenough.....	296	St. s. Marsodak.....	3, 279
Ol. s. Western Sun.....	9, 100	St. s. Edward Peirce.....	4, 387	St. s. Mayfair.....	670
Mount Vernon and Marshall Hall Steamboat Co., Ltd. (Va.), Seventh Street Wharf SW., Washington, D. C.:		St. s. Everett.....	5, 065	Bkn. Monitor.....	2, 247
St. p. Charles Macalester.....	624	St. s. Fame.....	415	Shp. Monongahela.....	2, 782
Mullen Coal Co. (Mich.), Union Trust Building, Detroit, Mich.:		St. s. Felix Taussig.....	5, 965	Bkn. Monterey.....	1, 854
St. s. John Otis.....	301	St. s. Glen White.....	5, 438	St. s. Mulkitco.....	1, 230
Mullen Transit Co. (Mich.), 31 West Atwater Street Detroit, Mich.:		St. s. Lemuel Burrows.....	7, 610	St. s. Nelson Traveler.....	4, 607
St. s. Alaska.....	986	St. s. Lewis K. Thurlow.....	3, 306	St. s. Nome City.....	939
St. s. John Mullen.....	1, 618	El. s. Luna.....	165	St. s. Plow City.....	3, 282
Muller, Anna K., 450 Ninety-fifth Street, Brooklyn, N. Y.:		St. s. Melrose.....	5, 148	St. s. Fort Angeles.....	1, 358
St. p. Cygnus.....	857	St. s. Neptune.....	117	St. s. Sacramento.....	4, 782
Munaires S. S. Corporation (N. Y.), 67 Wall Street, New York, N. Y.:		St. s. Newton.....	5, 001	St. s. Saginaw.....	886
St. s. Munaires.....	4, 620	St. s. Peter H. Crowell.....	3, 101	St. s. Sutherland.....	4, 760
Munamar S. S. Co. (N. Y.), 67 Wall Street, New York, N. Y.:		St. s. Saturn.....	125	St. s. Suwled.....	3, 249
St. s. Munamar.....	3, 440	St. s. Sewalls Point.....	5, 431	St. s. Tashmoo.....	3, 249
Munargo S. S. Corporation (N. Y.), 67 Wall Street, New York, N. Y.:		St. s. Stephen R. Jones.....	4, 387	Sch. Thistle.....	1, 686
St. s. Munargo.....	6, 336	St. s. Thomas P. Beal.....	6, 032	Neptune Line (Del.), 1 Broadway, New York, N. Y.:	
Munindies S. S. Corporation (N. Y.), 67 Wall Street, New York, N. Y.:		El. s. Venus.....	165	St. s. Jupiter.....	539
St. s. Munindies.....	4, 576	St. s. Walter D. Noyes.....	4, 387	St. s. Neptune.....	548
Munson Inland Water Lines (N. Y.), 67 Wall Street, New York, N. Y.:		St. s. William A. McKenney.....	5, 855	Nessen Transportation Co. (Mich.), Manistee, Mich.:	
St. s. City of New Bern.....	294	St. s. William N. Page.....	5, 438	St. s. Glen.....	721
St. s. Clinton.....	294	St. s. Wnding Gulf.....	5, 438	St. s. Swift.....	886
St. s. Monroe.....	294	Nacy, Edward, 108 Van Wagenen Avenue, Jersey City, N. J.:		New Castle Terminal Co. (Del.), Light Street, Pier 4, Baltimore, Md.:	
St. s. Orange.....	294	St. s. Paoli.....	330	St. p. Eastern Shore.....	791
St. s. Orleans.....	294	Naeco Co. (Del.), 260 South Broad Street, Philadelphia, Pa.:		Ol. s. Lexington.....	234
St. s. Rensselaer.....	294	St. s. Naeco.....	5, 372	St. s. Plankatank.....	899
St. s. Schuyler.....	272	Nantasket Beach Steamboat Co. (Mass.), Rowe's Wharf, Boston, Mass.:		New City of Cairo Excursion Co. (Mo.), Arcade Building, St. Louis, Mo.:	
		St. w. Plymouth.....	1, 197	St. p. City of Cairo.....	425
		Nantasket-Boston Steamboat Co. (Mass.), Hull, Mass.:		New England Fish Co. (Me.), 44 Boston Fish Pier, Boston, Mass.:	
		St. s. Allerton.....	1, 181	St. s. New England.....	230
		St. p. Mayflower.....	786	St. s. Philip F. Kelley.....	151
		St. s. Nantasket.....	1, 033	Ga. s. Washington.....	306
		St. p. Pemberton.....	831	New England Salvage Corporation (Mass.), 147 State Street, Boston, Mass.:	
		Napoleon Avenue Ferry Co. (La.), United Fruit Building, New Orleans, La.:		St. s. William H. Moody.....	259
		St. w. H. O. Penick.....	169	New England Steamship Co. (Conn.), 285 State Street, Hartford, Conn.:	
		Nashville, Chattanooga & St. Louis Railway Co. (Tenn.), 930 Broad Street, Nashville, Tenn.:		St. s. Middletown.....	1, 483
		St. w. Guntersville.....	204	New England Steamship Co. (Conn.), State Street, New London, Conn.:	
		St. w. Huntsville.....	129	St. s. Chester W. Chapin.....	2, 868
		Nassau Fertilizer and Oil Co. (Fla.), Fernandina, Fla.:		St. s. City of Lowell.....	2, 975
		Ol. s. Seminole.....	158		
		Nassau Ship Co. (Ind.), 10 South La Salle Street, Chicago, Ill.:			
		St. s. Nassau.....	2, 068		
		National Lead Co. (N. J.), 135 Marshall Street, Brooklyn, N. Y.:			
		St. s. Atlantic.....	157		

New England Steamship Co. (Conn.), State Street, New London, Conn.—Continued.		New York & New Jersey Steamboat Co. (N. J.), 286 Front Street, Perth Amboy, N. J.:		New York, Philadelphia & Norfolk Railroad Co. (Va.), Cape Charles, Va.:	
St. s. Hartford.....	1,488	St. s. Fulton.....	158	St. s. Cape Charles.....	296
St. s. Mohawk.....	2,743	St. s. Guy G. Major.....	174	St. s. Crisfield.....	236
St. s. Mobergan.....	2,753	St. s. Industry.....	443	St. s. Delmar.....	294
St. s. New Hampshire.....	2,395	St. s. Kill Van Kull.....	304	St. s. Maryland.....	1,369
St. s. New Haven.....	2,930	St. s. Safety.....	134	St. s. Norfolk.....	211
St. s. Pequonnock.....	2,930	St. s. Sagamore.....	142	St. s. Parksley.....	296
St. s. Richard Peck.....	2,906	New York & Philippine Steamship Corporation (Del.), C/o Kellogg S. S. Corporation, 17 Battery Place, New York, N. Y.:		St. s. Pennsylvania.....	1,352
New England Steamship Co. (Conn.), Pier 3, Fall River, Mass.:		St. s. Gertrude Kellogg.....	5,159	St. s. Portsmouth.....	214
St. s. Boston.....	3,626	St. s. Ruth Kellogg.....	5,037	St. s. Salisbury.....	284
St. p. Commonwealth.....	5,980	St. s. Spencer Kellogg.....	5,307	St. s. Virginia Lee.....	2,158
St. p. Plymouth.....	3,770	New York & Porto Rico Steamship Co. (Me.), foot Wall Street, New York, N. Y.:		El. s. Wicomico.....	258
St. p. Priscilla.....	5,292	St. s. Mariana.....	3,109	Newark & New York Towboat Co. (N. J.), 1 Passaic Street, Newark, N. J.:	
St. p. Providence.....	4,365	New York Central Railroad Co. (N. Y.), 6 Beaver Street, New York, N. Y.:		St. s. Taylor.....	104
New England Steamship Co. (Conn.), Pier 9, New Bedford, Mass.:		St. s. Albany.....	1,389	Newark Express & Transportation Co. (N. J.), foot Madison Street, Newark, N. J.:	
St. s. Marthas Vineyard.....	1,089	St. s. C. M. Depew.....	176	St. s. Henriette.....	222
St. s. Nantucket.....	1,082	St. s. Catskill.....	1,400	St. s. Kearney.....	130
St. s. Naushon.....	1,978	St. s. New York Central No. 1.....	115	Newark Terminal & Transportation Co. (N. J.), foot Madison Street, Newark, N. J.:	
St. s. New Bedford.....	1,116	St. s. New York Central No. 2.....	215	St. s. Harrison.....	217
New Hanover & Brunswick Ferry Commission, 17 South Ninth Street, Wilmington, N. C.:		St. s. New York Central No. 3.....	210	St. s. Belleville.....	162
St. p. Menantic.....	203	St. s. New York Central No. 4.....	457	Newaygo Tug Line (Wis.), Wisconsin Rapids, Wis.:	
New Haven Towing Co. (Conn.), Belle Dook, Foot Bridge Street, New Haven, Conn.:		St. s. New York Central No. 5.....	410	St. s. Butterfield.....	429
St. s. Edna May.....	106	St. s. New York Central No. 6.....	280	St. s. George W. Mead.....	3,968
St. s. Harry A. Collier.....	117	St. s. New York Central No. 7.....	113	Newport & Providence Railway Co. (R. I.), 11 Kay Street, Newport, R. I.:	
New Orleans & South American Steamship Co. (La.), 1111 Queen & Crescent Building, New Orleans, La.:		St. s. New York Central No. 8.....	144	St. p. Bristol.....	226
St. s. Santa Tecla.....	2,492	St. s. New York Central No. 9.....	219	Newport News Shipbuilding & Dry Dock Co. (Va.), Washington Avenue, Newport News, Va.:	
New Orleans & Vicksburg Packet Co. (La.), Robin Street Wharf, New Orleans, La.:		St. s. New York Central No. 10.....	175	St. s. Huntington.....	271
St. w. Tennessee Belle.....	315	St. s. New York Central No. 11.....	110	Newport Oil Transportation Co. (R. I.), 128 Long Wharf, Newport, R. I.:	
New Orleans Coal & Bisso Towboat Co. (Del.), 123 Walnut Street, New Orleans, La.:		St. s. New York Central No. 12.....	103	Ol. s. Timothy B. O'Connell.....	150
St. s. A. L. Bisso.....	434	St. s. New York Central No. 13.....	103	Newtex Steamship Corporation (Del.), Pier 23, North River, New York, N. Y.:	
St. s. Barranca.....	418	St. s. New York Central No. 14.....	558	St. s. Texas Banker.....	2,606
St. s. Captain Bud.....	203	St. s. New York Central No. 15.....	267	St. s. Texas Ranger.....	2,689
So. b. Economy.....	1,401	St. s. New York Central No. 16.....	169	St. s. Texas Trader.....	2,674
St. s. Independent.....	164	St. s. New York Central No. 17.....	210	Newton, Trawler (Mass.), 21 Fish Pier, Boston, Mass.:	
St. s. J. A. Bisso.....	246	St. s. New York Central No. 18.....	255	Ol. s. Newton.....	206
St. s. Robert W. Wilmot.....	407	St. s. New York Central No. 19.....	159	Newtown Creek Towing Co. (N. Y.), 17 Battery Place, New York, N. Y.:	
St. w. Tyler.....	205	St. s. New York Central No. 20.....	159	St. s. Russell 4.....	121
New Orleans, Texas & Mexico Railway Co. (La.), Box 49, Baton Rouge, La.:		Ga. s. New York Central No. 21.....	112	St. s. Russell 5.....	147
St. p. George H. Walker.....	2,062	St. s. New York Central No. 22.....	112	St. s. Russell 6.....	174
New Orleans, Texas & Mexico Railroad Co. (La.), Missouri Pacific Building, St. Louis, Mo.:		St. s. New York Central No. 23.....	113	St. s. Russell 7.....	119
St. p. Willard V. King.....	1,103	St. s. New York Central No. 24.....	169	Nicholson Transit Co. (Mich.), Box 92, River Rouge, Mich.:	
New St. Louis and Calhoun Packet Co. (Mo.), foot Olive Street, St. Louis, Mo.:		St. s. New York Central No. 25.....	215	St. s. E. C. Pope.....	2,787
St. w. Idlewild.....	260	St. s. New York Central No. 26.....	210	St. s. F. E. Harvey.....	355
New York & Cuba Mail Steamship Co. (Me.), Foot Wall Street, New York, N. Y.:		St. s. New York Central No. 27.....	231	St. s. Fellowcraft.....	1,640
St. s. Agwistar.....	4,661	St. s. New York Central No. 28.....	508	St. s. Fleetwood.....	1,593
St. s. Cauto.....	3,570	St. s. New York Central No. 29.....	281	Ol. s. Liberty.....	757
St. s. Orizaba.....	6,937	St. s. New York Central No. 30.....	235	Nicholson-Universal Steamship Co. (Del.), 1465 West Jefferson Avenue, Detroit, Mich.:	
St. s. Panuco.....	3,570	St. s. New York Central No. 31.....	235	St. s. Coralla.....	4,349
St. s. Siboney.....	6,937	St. s. New York Central No. 32.....	235	St. s. Crescent City.....	4,109
New York & Englewood Ferry Corporation (N. Y.), foot Dyckman Street, North River, New York, N. Y.:		Ol. s. New York Central No. 33.....	242	St. s. Graham C. Woodruff.....	5,539
St. p. Florida.....	818	Ol. s. New York Central No. 34.....	242	St. s. Penobscot.....	3,943
New York & Hastings Steamboat Co. (N. Y.), 25 Broadway, New York, N. Y.:		Ol. s. New York Central No. 35.....	532	St. s. Sonoma.....	4,471
St. s. Anaconda.....	238	St. s. Niagara.....	1,250	St. s. Sonora.....	3,611
St. s. Knickerbocker.....	310	St. s. Rochester.....	1,338	St. s. Sultana.....	3,613
New York and Miami Steamship Corporation (Me.), Pier 36, North River, New York, N. Y.:		St. s. Stony Point.....	1,391	Nickols, John, 433 West Weber Avenue, Stockton, Calif.:	
St. s. Iroquois.....	6,209	St. s. Syracuse.....	1,344	Ol. s. Merit.....	149
St. s. Shawnee.....	6,209	St. s. Utica.....	1,351	Ga. s. Wilhelmina.....	112
		St. s. Weehawken.....	1,402	Norfolk & Washington Steamboat Co. (Va.), Seventh Street Wharf, Washington, D. C.:	
		St. s. West Point.....	1,328	St. s. District of Columbia.....	2,128
		New York Dock Railway (N. Y.), 44 Whitehall Street, New York, N. Y.:		St. s. Northland.....	2,055
		St. s. Brooklyn.....	194	St. s. Southland.....	2,061
		New York, New Haven & Hartford Railroad Co. (Conn.), corner Meadow and Water Streets, New Haven, Conn.:			
		St. s. Transfer No. 3.....	130		
		St. s. Transfer No. 7.....	129		
		St. s. Transfer No. 8.....	131		
		St. s. Transfer No. 9.....	196		
		St. s. Transfer No. 10.....	217		
		St. s. Transfer No. 11.....	248		
		St. s. Transfer No. 12.....	249		
		St. s. Transfer No. 14.....	322		
		St. s. Transfer No. 15.....	322		
		St. s. Transfer No. 16.....	268		
		St. s. Transfer No. 17.....	268		
		St. s. Transfer No. 18.....	268		
		St. s. Transfer No. 19.....	270		
		St. s. Transfer No. 20.....	270		
		St. s. Transfer No. 21.....	267		

Norfolk, Baltimore & Carolina Line (Va.), Clyde Line Pier No. 2, Water Street, Norfolk, Va.:		Nova Scotia Steamship Corporation (Me.), India Wharf, Boston, Mass.:		Oceanic & Oriental Navigation Co. (Del.), 215 Market Street, San Francisco, Calif.—Continued.	
Ol. s. Albemarle.....	114	St. s. Evangeline.....	5,043	St. s. Golden Dragon.....	7,460
Ol. s. Chelsea.....	107	St. s. Yarmouth.....	5,043	St. s. Golden Fleece.....	5,630
Ol. s. Dorothy Leigh.....	142	Noyes, George, Huntington, L. I., N. Y.:		St. s. Golden Harvest.....	5,644
El. s. Edward F. Farrington.....	492	St. s. Du Bois.....	136	St. s. Golden Hind.....	7,493
St. s. Emblane.....	471	Nugent, John W., 1207 Ditmas Avenue, Brooklyn, N. Y.:		St. s. Golden Horn.....	6,367
Ol. s. General Putnam.....	217	Ol. s. Sylph.....	150	St. s. Golden Kauri.....	5,548
Ol. s. Pawtucket.....	320	Nugent Sand Co. (Ky.), 305 North Clay Street, Louisville, Ky.:		St. s. Golden Mountain.....	6,069
Norfolk County Ferries, Ferry Terminal, High Street, Portsmouth, Va.:		St. w. J. R. Nugent.....	212	St. s. Golden Peak.....	7,031
El. s. City of Norfolk.....	597	Oakland Scavenger Co. (Calif.), 2601 Peralta Street, Oakland, Calif.:		St. s. Golden State.....	5,645
St. p. City of Portsmouth.....	457	St. s. Hoquiam.....	644	St. s. Golden Star.....	6,379
St. s. Ralph J. Palumbo.....	755	St. s. Tahoe.....	751	St. s. Golden Sun.....	7,460
Norfolk Dredging Co. (Va.), Campostella Road, Norfolk, Va.:		Ober, Merritt T., North East Harbor, Me.:		St. s. Golden Tide.....	6,076
St. s. Campostella.....	121	Sch. Frank Brainerd.....	244	St. s. Golden West.....	5,802
St. s. Lorraine Rita.....	286	O'Boyle, Joseph F., 15 Moore Street, New York, N. Y.:		Oceanic Fisheries, 204 Bell Street Terminal, Seattle, Wash.:	
St. s. Virginia.....	106	St. s. Ohio.....	320	Ol. s. Donna Lane.....	2,185
Norfolk Lighterage Co. (Va.), foot Commerce Street, Norfolk, Va.:		O'Brien Bros. Dredging Corporation (N. Y.), 233 Broadway, New York, N. Y.:		Oceanic Steamship Co. (Calif.), 215 Market Street, San Francisco, Calif.:	
St. s. Carl D. Colonna.....	137	St. s. O'Brien Brothers.....	108	St. s. Mariposa.....	18,017
Ol. s. J. Alvah Clark.....	130	O'Brien Bros. Steamtug (N. Y.), 233 Broadway, New York, N. Y.:		St. s. Monterey.....	18,017
Sch. John Hagerty.....	235	St. s. O'Brien Brothers.....	108	O'Hara Vessels (Mass.), 22 Fish Pier, South Boston, Mass.:	
Norfolk Southern Railroad Co. (Va.), Union Station, Norfolk, Va.:		O'Brien Bros. Towing Co. (N. Y.), 233 Broadway, New York, N. Y.:		Ol. s. Gertrude De Costa.....	103
St. s. Lynnhaven.....	145	St. s. Joseph J. O'Brien.....	306	Ol. s. Gossoon.....	145
Norman Co., M. E. (La.), Morgan City, La.:		O'Brien, Charles, 4809 Sherman Street, Houston, Tex.:		Ol. s. Joffre.....	138
St. w. M. E. Norman.....	101	Ol. s. Houston 11/lot No. 2.....	110	Ol. s. Lark.....	148
North Atlantic Steamship Corporation (Del.), 1 Broadway, New York, N. Y.:		O'Brien & Co., R. (Mass.), 34 Fish Pier, South Boston, Mass.:		Ol. s. Mary De Costa.....	103
St. s. Manhattant.....	24, 289	Ol. s. Atlantic.....	163	Ol. s. Mary E. O'Hara.....	108
North Atlantic Trading Co. (R. I.), 312 Broad Street, Providence, R. I.:		Ol. s. Dorchester.....	164	Ol. s. Patrick J. O'Hara.....	290
Ol. s. Seaboard.....	514	Ol. s. Plymouth.....	163	Ol. s. Shamrock.....	148
North Carolina Line (N. C.), Foot Ann Street, Wilmington, N. C.:		Ol. s. Quinoy.....	164	Ohio and Kanawha Transportation Co. (Del.), 806 Union Trust Building, Cincinnati, Ohio:	
Ol. s. State Port.....	328	Ol. s. Thomas Whalen.....	163	St. w. D. T. Lane.....	135
North River Ferry Co. (N. J.), 103 Park Avenue, New York, N. Y.:		Ol. s. William J. O'Brien.....	215	St. w. Henry C. Yelzer, jr.....	158
St. p. City of Reading.....	429	Ol. s. Winthrop.....	164	St. w. Julius Fleischmann.....	564
St. p. Nyack.....	493	O'Brien Sisters, Steamtug (N. Y.), 233 Broadway, New York, N. Y.:		St. w. W. C. Mitchell.....	121
St. p. Tarrytown.....	521	St. s. Harold F. O'Brien.....	204	Ohio and Muskingum River Transportation Co. (Ohio), c/o Wheeling Wharf Boat, Wheeling, W. Va.:	
North Star Excursion Corporation (N. Y.), 314 Stratford Road, Brooklyn, N. Y.:		O'Brien Steamtug (N. Y.), 233 Broadway, New York, N. Y.:		St. w. Liberty.....	196
St. s. North Star.....	321	St. s. O'Brien.....	426	Ohio Gravel Co. (Ohio), foot Baymiller Street, Cincinnati, Ohio.:	
Northern Barge Corporation (Del.), Equitable Building, Wilmington, Del.:		O'Brien, Steamtug Thomas F. (N. Y.), 233 Broadway, New York, N. Y.:		St. w. Margaret Hall.....	140
St. s. Boston.....	343	St. s. Thomas F. O'Brien.....	181	Ohio River Co. (Ohio), 128 East Atlas Bank Building, Cincinnati, Ohio:	
St. s. John T. Donohue.....	401	Ocean Beach Ferry Corporation (N. Y.), Ocean Beach, L. I., N. Y.:		St. w. A. C. Ingersoll, jr.....	128
Northern Fisheries (Wash.), 141 Clay Street, San Francisco, Calif.:		Ol. s. Ocean Beach.....	130	Ohio River Dredging Co. (Ky.), Wurtland, Ky.:	
St. s. Costa Rica.....	1,783	Ocean Steamship Co., of Savannah (Ga.), Pier 52, North River, New York, N. Y.:		St. w. J. C. Rown.....	169
St. s. Glacier.....	4,043	St. s. Charles H. Markham.....	108	Ohio River Sand Co. (Ky.), Brook Street and River Road, Louisville, Ky.:	
Northern Whaling & Trading Co. (N. Y.), 3442 Salisbury Street, Oakland, Calif.:		St. s. General G. M. Sorrel.....	169	St. w. Duffy.....	146
Ol. s. Patterson.....	604	Ocean Steamship Co. (Ga.), Ocean Steamship Terminals, Savannah, Ga.:		Ohio River Transit Co. (Ky.), Third and River Streets, Louisville, Ky.:	
Northland Transportation Co. (Wash.), Pier 6, Seattle, Wash.:		St. s. City of Atlanta.....	5,433	El. p. Froman M. Coots.....	570
St. s. Admiral Peoples.....	3,133	St. s. City of Birmingham.....	5,861	Ohio Tankers (Del.), 100 West Tenth Street, Wilmington, Del.:	
St. s. North Haven.....	4,653	St. s. City of Chattanooga.....	5,861	Ol. s. A. J. Patmore.....	858
Ol. s. Northland.....	1,255	St. s. City of Montgomery.....	5,425	Oil Transfer Corporation (Del.), 17 Battery Place, New York, N. Y.:	
St. s. North Sea.....	3,133	St. s. City of Savannah.....	5,654	Ol. s. K. Whittelsey.....	185
St. s. North Wind.....	2,488	St. s. City of St. Louis.....	5,425	Ol. s. Samson.....	138
Northumberland Fisheries (Va.), Reedville, Va.:		Ocean Trawling Co. (Mass.), 84 State Street, Boston, Mass.:		Olsen, Steamtug John G. (N. Y.), 59 Pearl Street, New York, N. Y.:	
St. s. Wicomico.....	136	St. s. Aiden A. Mills.....	346	St. s. John G. Olsen.....	134
Northwestern Co. (Mich.), Sturgeon Bay, Wis.:		Ol. s. Cormorant.....	371	Olsen, Steamtug Margaret (N. Y.), 59 Pearl Street, New York, N. Y.:	
St. s. Fred W. Green.....	2,202	St. s. Louis M. Winslow.....	346	St. s. Margaret Olsen.....	127
Northwestern Pacific Railroad Co. (Calif.), 65 Market Street, San Francisco, Calif.:		Ol. s. Yankee.....	141	Olson & Co. Oliver J., (Calif.), 1 Drumm Street, San Francisco, Calif.:	
St. p. Cazadero.....	1,682	Oceanic & Oriental Navigation Co. (Del.), 215 Market Street, San Francisco, Calif.:		St. s. Florence Olson.....	1,437
St. p. Eureka.....	2,420	St. s. Golden Bear.....	5,342	St. s. George L. Olson.....	1,428
Ga. s. Marin.....	101	St. s. Golden Cloud.....	5,670	St. s. Whitney Olson.....	1,558
St. p. Tamalpais.....	1,631	St. s. Golden Coast.....	5,705	Olympic Steamship Company Ltd. (Nev.), 311 California Street, San Francisco, Calif.:	
Notre Dame, Trawler, 21 Fish Pier, South Boston, Mass.:		St. s. Golden Cross.....	5,833	St. s. Olympic.....	5,335
Ol. s. Notre Dame.....	255				

Ontario, Tugboat (Del.), Cllo and Magnolia Streets, New Orleans, La.:		Pacific Steamship Lines, Ltd. (Nev.), 311 California Street, San Francisco, Calif.:		Paramino, Frank, 1 Drumm Street, San Francisco, Calif.:	
St. s. Ontario.....	415	St. s. Admiral Chase.....	3, 285	St. s. Dorothy Wintermote.....	2, 010
Ore S. S. Corporation (Del.), 25 Broadway, New York, N. Y.:		St. s. Admiral Evans.....	2, 140	St. s. Lake Frances.....	2, 016
St. s. Bethore.....	8, 257	St. s. Admiral Farragut.....	2, 141	Patton-Tully Transportation Co. (Tenn.), Bickford Station, Memphis, Tenn.:	
St. s. Chlore.....	8, 310	Ol. s. Admiral Peary.....	1, 951	St. w. Charles Norvell.....	742
St. s. Cornore.....	2, 153	St. s. Admiral Rogers.....	2, 277	St. w. Dan Qulin.....	186
St. s. Fllmore.....	7, 117	St. s. Admiral Sebree.....	2, 446	St. w. Yocona.....	349
St. s. Labore.....	8, 289	St. s. Admiral Watson.....	2, 009	Paul and Co., C. C., Stewart Building, Baltimore, Md.:	
St. s. Mangore.....	4, 066	St. s. Admiral Wiley.....	3, 514	Sch. Albert F. Paul.....	735
St. s. Marore.....	8, 215	St. s. Dorothy Alexander.....	5, 453	Sch. B. P. Gravenor.....	184
St. s. Santore.....	7, 117	St. s. Emma Alexander.....	7, 793	Sch. Chas. G. Joyce.....	122
St. s. Stealore.....	8, 215	St. s. H. F. Alexander.....	8, 357	Sch. Edward R. Baird, Jr.....	279
Oregon - Washington Railroad & Navigation Co. (Oreg.), Pittock Building, Portland, Oreg.:		St. s. Queen.....	2, 727	Sch. Edwin and Maud.....	208
St. w. Lewiston.....	581	Pacific Tugboat Co. (Calif.), 232 Fish Harbor Wharf, Terminal Island, Calif.:		Sch. Grace G. Bennett.....	210
Oriole, S. S. (N. Y.), 80 Broad Street, New York, N. Y.:		Ol. s. Retriever.....	100	Sch. Jennie D. Bell.....	194
St. s. American Oriole.....	5, 087	Packard Dredging Co., J. S. (N. J.), c/o Trimount Dredging Co., 10 State Street, Boston, Mass.:		Sch. Levin J. Marvel.....	183
Owens-Parks Lumber Co. (Calif.), 2100 East Thirty-eighth Street, Los Angeles, Calif.:		Sc. b. Cohocton.....	671	Sch. Ruth Decker.....	122
St. s. Cricket.....	1, 136	Ol. s. Melrose.....	148	Sch. William Linthicum.....	150
Pacific American Fisheries (Del.), South Bellingham, Wash.:		St. s. Old Colony.....	125	Pebworth, Richard R., Box 217, Norfolk, Va.:	
St. s. Catherine D.....	2, 224	St. s. Winthrop.....	352	Ol. s. Schoodic.....	134
St. s. Mary D.....	4, 861	Palsley S. S. Co., J. A. (Del.), 100 West Tenth Street, Wilmington, Del.:		Peekskill & New York Day Line (N. Y.), Peekskill, N. Y.:	
Ol. s. Minnehaha.....	150	St. s. William Nelson.....	3, 811	St. s. Springfield.....	287
St. s. Modoc.....	119	Panama Mail S. S. Co. (Del.), 10 Hanover Square, New York, N. Y.:		Peerless Transportation Co. (Mich.), 1144 Free Press Building, Detroit, Mich.:	
St. s. North King.....	5, 064	St. s. Santa Elisa.....	5, 004	Ol. s. William M. Hatch.....	107
St. s. Redwood.....	1, 793	St. s. Santa Teresa.....	4, 858	Pendleton, F. C., Isleboro, Me.:	
Pacific Argentine Brazil Line (Del.), 461 Market Street, San Francisco, Calif.:		Panama Mail Steamship Co. (Del.), 2 Pine Street, San Francisco, Calif.:		Sch. F. C. Pendleton.....	408
St. s. Emergency Aid.....	5, 465	St. s. Mayan.....	1, 973	Peninsular & Occidental Steamship Co. (Conn.), 205 Church Street, New Haven, Conn.:	
St. s. Hollywood.....	5, 513	St. s. Santa Ana.....	4, 904	St. s. Cuba.....	2, 472
St. s. West Cactus.....	5, 591	Ol. s. Santa Catalina.....	2, 434	St. s. Florida.....	4, 923
St. s. West Camargo.....	5, 834	St. s. Santa Cecilia.....	4, 900	St. s. Governor Cobb.....	2, 522
St. s. West Ira.....	5, 702	Ol. s. Santa Monica.....	2, 433	Peninsular Terminal Co. (Fla.), Lincoln Road, Miami, Fla.:	
St. s. West Ivis.....	5, 785	St. s. Santa Paula.....	9, 135	Ol. s. J. N. Lummus.....	207
St. s. West Mahwah.....	5, 603	St. s. Santa Rosa.....	9, 135	Pennsylvania Company for Insurance on Lives and Granting Annuities (trustee) (Pa.), Packard Building, Fifteenth and Chestnut Streets, Philadelphia, Pa.:	
St. s. West Nilus.....	5, 512	Panama Railroad Co. (N. Y.), 24 State Street, New York, N. Y.:		St. s. E. D. Kenna.....	388
St. s. West Notus.....	5, 545	St. s. Ancon.....	9, 640	Pennsylvania-Ontario Transportation Co. (Ohio), Rockefeller Building, Cleveland, Ohio:	
Pacific-Atlantic S. S. Co. (Del.), 810 Porter Building, Portland, Oreg.:		St. s. Buenaventura.....	2, 609	St. s. Ashtabula.....	2, 670
St. s. Jefferson Myers.....	7, 582	St. s. Cristobal.....	9, 604	Pennsylvania Railroad Co. (Pa.), Pier D, Jersey City, N. J.:	
St. s. Peter Kerr.....	6, 600	St. s. Guayaquil.....	2, 592	St. s. Alliance.....	191
St. s. San Angelo.....	5, 605	Pan American Foreign Corporation (Del.), 110 West Tenth Street, Wilmington, Del.:		St. s. Altoona.....	186
St. s. San Anselmo.....	5, 768	St. s. Allan Jackson.....	6, 635	St. s. Baltimore.....	375
St. s. San Bernardino.....	6, 751	St. s. C. A. Canfield.....	6, 156	St. s. Belvidere.....	106
St. s. San Clemente.....	5, 493	St. s. C. J. Barkdull.....	6, 773	St. s. Bucyrus.....	323
St. s. San Diego.....	4, 994	St. s. Cerro-Azul.....	9, 059	St. s. Buffalo.....	584
St. s. San Domingo.....	4, 760	St. s. Cerro-Ebano.....	8, 880	St. s. Canton.....	186
St. s. San Felipe.....	5, 918	St. s. Dean Emery.....	6, 064	St. s. Chester.....	177
St. s. San Gabriel.....	4, 821	St. s. E. G. Seubert.....	7, 753	St. s. Chicago.....	766
St. s. San Julian.....	6, 872	St. s. E. J. Bullock.....	6, 630	St. s. Cleveland.....	201
St. s. San Lucas.....	6, 588	St. s. Edward L. Doheny.....	5, 871	St. s. Dayton.....	299
St. s. San Marcos.....	5, 758	St. s. Ellisha Walker.....	7, 007	St. s. Despatch.....	127
St. s. San Pedro.....	6, 216	St. s. Franklin K. Lane.....	6, 589	Ol. s. Detroit.....	186
St. s. San Rafael.....	5, 479	St. s. Frederick R. Kellogg.....	7, 127	Ol. s. Elmira.....	186
St. s. San Simeon.....	5, 561	St. s. George O. Henry.....	6, 265	Ol. s. Fort Wayne.....	186
St. s. San Vincente.....	5, 597	St. s. George W. Barnes.....	6, 460	Ol. s. Greensburg.....	179
Pacific Coast Cod Fish Co. (Wash.), Pier 1, Seattle, Wash.:		St. s. Harold Walker.....	6, 353	St. s. Harrisburg.....	225
Sch. O. A. Thayer.....	452	St. s. I. C. White.....	6, 922	St. s. Indianapolis.....	547
Sch. John A.....	262	St. s. J. M. Danziger.....	6, 226	St. s. Jersey City.....	186
Pacific Coast S. S. Co. (Calif.), Room 608, South Tower Building, Seattle, Wash.:		St. s. Norman Bridge.....	4, 323	St. s. Johnstown.....	225
St. s. Diamond Cement.....	3, 993	St. s. Pan Bolivar.....	8, 773	St. s. Lancaster.....	223
St. s. Eastern Guide.....	3, 704	St. s. Paul H. Harwood.....	6, 610	St. s. Louisville.....	549
Pacific Lighterage Corporation (Me.), 311 California Street, San Francisco, Calif.:		St. s. R. G. Stewart.....	7, 530	St. s. Newark.....	749
St. s. Admiral Halstead.....	3, 289	St. s. S. M. Spalding.....	7, 175	St. s. New Brunswick.....	782
Pacific Lumber Co. (Me.), 100 Bush Street, San Francisco, Calif.:		St. s. W. L. Steed.....	6, 409	St. s. Olean.....	191
St. s. Scotia.....	2, 689	St. s. William Green.....	6, 353	St. s. Overbrook.....	179
Pacific Motorship Co. (Me.), 1519 Railroad Avenue, South, Seattle, Wash.:		Pan American Petroleum Corporation (Del.), 802 Canal Bank Building, New Orleans, La.:		St. s. Palmyra.....	110
St. s. Admiral Rodman.....	1, 101	St. w. Destrehan.....	371	St. s. Philadelphia.....	826
Ol. s. Cethana.....	2, 341	Pan-Atlantic Steamship Corporation (Del.), Tenth and Shipley Streets, Wilmington, Del.:		St. s. Pittsburgh.....	794
Pacific Motorship Co. (Me.), 311 California Street, San Francisco, Calif.:		St. s. Pan American.....	4, 810	St. s. Princeton.....	223
St. s. Admiral Fiske.....	2, 432	St. s. Pan Atlantic.....	4, 810	St. s. St. Louis.....	775
		St. s. Pan Royal.....	5, 627	St. s. Terre Haute.....	584
		St. s. Panama City.....	4, 846	St. s. Trenton.....	191
				St. s. Washington.....	739

Pennsylvania Railroad Co. (Pa.), Pier D, Jersey City, N. J.— Continued.		Philadelphia & Camden Ferry Co. (N. J.), Broad Street Station, Philadelphia, Pa.—Continued.		Pittsburgh Steamship Co. (W. Va.), Wolvin Building, 229 West First Street, Duluth Minn.— Continued.	
St. s. Williamsport.....	177	St. w. Salem.....	774	Sch. Alfred Krupp.....	2,954
St. s. Wilmington.....	225	St. s. Wildwood.....	809	St. s. Alva C. Dinkey.....	7,514
St. s. York.....	223	Philadelphia & Norfolk Steamship Co. (Del.), 100 West Tenth Street, Wilmington, Del.:		St. s. August Ziesing.....	8,271
Pennsylvania Railroad Co. (Pa.), Broad Street Station, Philadel- phia, Pa.:		St. s. Delaware River.....	2,606	St. s. B. F. Affleck.....	7,964
St. s. Atlantic City.....	121	St. s. Elizabeth River.....	2,592	So. b. Bryn Mawr.....	3,854
St. s. Camden.....	109	St. s. Hampton Roads.....	2,689	St. s. Clarence A. Black.....	4,150
Pennsylvania Tankers (Del.), 260 South Broad Street, Philadel- phia, Pa.:		St. s. James River.....	2,609	St. s. Cornell.....	4,449
St. s. Chas. Kurz.....	5,731	Philadelphia and Reading Railway Co. (Pa.), 100 Maryland Ave- nue, Wilmington, Del.:		St. s. D. G. Kerr.....	7,756
Pensacola St. Andrews & Gulf S. S. Co. (Fla.), Wittich Wharf, Pen- sacola, Fla.:		Ol. s. Harold J. Taggart.....	110	St. s. D. M. Clemson.....	7,728
St. s. Tarpon.....	449	Phillips Packing Co. (Md.), Cam- bridge, Md.:		St. s. Douglas Houghton.....	4,515
Pere Marquette Line Steamers (Mich.), Manistee, Mich.:		Ol. s. Popeye.....	105	St. s. E. C. Collins.....	4,132
St. s. Nevada.....	2,097	Phillips, W. W., 3009 Christopher Avenue, Baltimore, Md.:		St. s. Elbert H. Gary.....	6,331
St. s. Virginia.....	1,075	Sch. Minnie T. Phillips.....	137	St. s. Eugene J. Buffington.....	7,528
Pere Marquette Railway Co. (Mich.), Ludington, Mich.:		Piercy, Robert B., 1324 Mont- gomery Street, San Francisco, Calif.:		St. s. Eugene P. Thomas.....	7,860
El. s. City of Flint 32.....	3,327	Ol. s. Tondeleyo.....	419	St. s. Eugene W. Pargny.....	7,724
El. s. City of Saginaw 31.....	3,327	Pilsener Brewing Co. (Alaska), Ketchikan, Alaska.:		St. s. Francis E. House.....	7,769
St. s. Pere Marquette 14.....	2,521	Sch. Alumna.....	696	St. s. Frontier.....	421
St. s. Pere Marquette 15.....	2,443	Pine Bluff Sand and Gravel Co. (Ark.), 5353 Maffitt Avenue, St. Louis, Mo.:		St. s. General Orlando M. Poe.....	4,835
St. s. Pere Marquette 17.....	2,775	St. w. Betty Turner.....	138	St. s. George Stephenson.....	3,884
St. s. Pere Marquette 18.....	2,777	St. w. McWilliams.....	133	St. s. George F. Baker.....	7,210
St. s. Pere Marquette 19.....	2,626	Pine Ridge Coal Co. (Mich.), 716 Fidelity Trust Building, Detroit, Mich.:		St. s. George G. Crawford.....	7,071
St. s. Pere Marquette 20.....	2,626	St. s. Pine Ridge.....	717	So. b. George H. Corliss.....	2,886
St. s. Pere Marquette 21.....	2,992	Pioneer Sand Co. (Mo.), 202 West Francis Street, St. Joseph, Mo.:		St. s. George W. Perkins.....	6,406
St. s. Pere Marquette 22.....	2,985	St. w. Robt. J. Stewart.....	184	St. s. Harvard.....	4,565
Pere Marquette Railway Co. (Mich.), Foot Court Street, Port Huron, Mich.:		Pioneer Steamship Co. (Del.), 100 West Tenth Street, Wilming- ton, Del.:		St. s. Henry Chippis.....	7,240
St. s. Pere Marquette 12.....	2,767	St. s. A. A. Augustus.....	6,390	St. s. Henry C. Frick.....	6,490
Perry Steamship Co. (Del.), 436 Seventh Avenue, Pittsburgh, Pa.:		St. s. Amazon.....	3,702	St. s. Henry H. Rogers.....	7,053
Ol. s. Andree.....	1,423	St. s. Charles L. Hutchinson.....	7,215	St. s. Homer D. Williams.....	7,742
Peshtigo Transportation Co. (Ind.), Care O. W. Blodgett, Bay City, Mich.:		St. s. David P. Thompson.....	7,612	St. s. Horace Johnson.....	7,918
Sch. Peshtigo.....	633	St. s. Frank Billings.....	5,494	St. s. Howard L. Shaw.....	4,241
Petaluma & Santa Rosa Railroad Co. (Calif.), Pier 9, San Fran- cisco, Calif.:		St. s. G. A. Tomlinson.....	6,361	St. s. Isaac L. Elwood.....	5,143
St. w. Gold.....	317	St. s. J. J. Sullivan.....	7,077	St. s. J. P. Morgan, Jr.....	7,521
St. w. Petaluma.....	448	St. s. James E. Ferris.....	5,494	St. s. J. Pierpont Morgan.....	7,161
Peters, W. G., Wabasha, Minn.:		St. s. James P. Walsh.....	5,328	Sch. James Nasmyth.....	3,010
St. w. Aquila.....	170	St. s. John Stanton.....	6,129	St. s. James A. Farrell.....	7,705
Peterson, Henry C., Pier 16, San Francisco, Calif.:		St. s. John S. Manuel.....	5,494	St. s. James J. Hill.....	5,255
St. s. Tatoosh.....	277	St. s. Joseph G. Butler, Jr.....	6,588	Sch. John Fritz.....	4,152
St. s. Wyadda.....	132	St. s. Martin Mullen.....	4,093	So. b. John Smeaton.....	4,530
Peterson S. S. Co. (Ohio), Frank- fort, Mich.:		St. s. Phillip D. Block.....	7,931	Sch. John A. Roebling.....	4,152
St. s. Frank J. Peterson.....	2,241	St. s. Price McKinney.....	4,671	St. s. John H. McLean.....	4,056
Petoskey Transportation Co. (Del.), Petoskey, Mich.:		St. s. S. B. Coolidge.....	3,695	St. s. John W. Gates.....	5,199
St. s. J. B. John.....	2,172	St. s. W. D. Caverly, Jr.....	3,851	St. s. Joshua A. Hatfield.....	7,940
Petroleum Navigation Co. (Wash.), 1321 Northern Life Tower, Seattle, Wash.:		St. s. W. H. McGean.....	6,014	St. s. MacGillivray Shiras.....	4,077
Ol. s. Aleutian Native.....	240	St. s. William A. Palne.....	5,798	So. b. Magna.....	2,886
Petroleum Navigation Co. (Tex.), Petroleum Building, Houston, Tex.:		Piscataqua River Towing Co. (Me.), Piscataqua Savings Bank, Portsmouth, N. H.:		So. b. Mala.....	3,350
St. s. Federal.....	2,881	St. s. John G. Chandler.....	110	St. s. Malletoa.....	4,584
St. s. Papoose.....	5,939	Pitt, George H. (Trustee), 463 Ver- mont Avenue, Berkeley, Calif.:		So. b. Manila.....	4,683
St. s. Pueblo.....	4,469	St. w. Potrero.....	531	St. s. Maricopa.....	3,979
St. s. Republic.....	5,056	Pittsburgh, Cincinnati and Louis- ville Packet Co. (Del.), Wharf- boat, Wheeling, W. Va.:		So. b. Marsala.....	4,346
Pettegrow, Edwin F., Larrabee, Me.:		St. w. Ouachita.....	256	So. b. Martha.....	2,815
Sch. Helvetia.....	499	Pittsburgh Coal Co. (Pa.), 527 Smithfield Street, Pittsburgh, Pa.:		St. s. Mataafa.....	4,319
Pfaff and Smith Builders Supply Co. (W. Va.), Spring and Bul- litt Streets, Charleston, W. Va.:		St. w. Beacon.....	204	St. s. Maunaloa.....	4,322
St. w. Joe Cook.....	163	St. s. Cruiser.....	237	St. s. Myron C. Taylor.....	7,945
St. w. Katherine.....	101	St. s. Pittsburgh.....	1,270	St. s. Norman B. Ream.....	7,053
Philadelphia & Camden Ferry Co. (N. J.), Broad Street Station, Philadelphia, Pa.:		St. w. Ranger.....	198	St. s. Pentecost Mitchell.....	4,044
St. p. Beverly.....	439	Pittsburgh Plate Glass Co. (Pa.), 310 Grant Street, Pittsburgh, Pa.:		St. s. Percival Roberts, Jr.....	7,593
St. s. Bridgeton.....	774	St. w. Wacouta.....	239	St. s. Peter A. B. Widener.....	7,053
St. s. Haddonfield.....	796	Pittsburgh Steamship Co. (W. Va.), Wolvin Building, 229 West First Street, Duluth, Minn.:		St. s. Princeton.....	4,473
St. s. Millville.....	796	St. s. A. F. Harvey.....	7,973	St. s. Queen City.....	3,785
		St. s. A. H. Ferbert.....	4,111	St. s. R. R. Richardson.....	4,046
		St. s. Alexander McDougall.....	3,672	St. s. Rensselaer.....	4,472
				St. s. Richard Trimble.....	7,607
				St. s. Richard V. Lindabury.....	7,940
				St. s. Robert Fulton.....	3,801
				St. s. Robert W. E. Bunsen.....	4,473
				St. s. Samuel F. B. Morse.....	4,477
				St. s. Simon J. Murphy.....	4,241
				Sch. Sir Isaac Lothian Bell.....	3,040
				St. s. Sir William Fairbairn.....	3,807
				St. s. Thomas Lynch.....	7,240
				St. s. Thomas F. Cole.....	7,268
				St. s. Thomas W. Lamont.....	7,964
				Sch. W. Le Baron Jenney.....	3,120
				St. s. William Edenborn.....	5,910
				St. s. William A. McGonagle.....	7,811
				St. s. William B. Dickson.....	7,568
				St. s. William B. Schiller.....	7,521
				St. s. William E. Corey.....	6,363
				St. s. William G. Clyde.....	7,918
				St. s. William J. Filbert.....	7,962
				St. s. William J. Olcott.....	7,568
				St. s. William P. Palmer.....	7,602
				St. s. William R. Linn.....	3,878
				St. s. Zenith City.....	3,581
				Plage, Frederick, 79 Elkton Street, Brooklyn, N. Y.:	
				St. s. Angler.....	199

Plattsburg Grand Isle Ferry Co. (N. Y.), 92 Margaret Street, Plattsburg, N. Y.:		Portland California Steamship Co. (Calif.), 29 Broadway, New York, N. Y.—Continued.		Providence, Fall River & Newport Steamboat Co. (R. I.), 136 Dyer Street, Providence, R. I.:	
Ga. s. Roosevelt.....	126	St. s. Suspearco.....	3, 218	St. s. Monhegan.....	387
Plummer, William F., 104 Winship Street, Bath, Me.:		St. s. Sutorpco.....	3, 239	St. p. Mount Hope.....	880
Sch. Velma L. Hamlin.....	1, 091	Portland California Steamship Co. (Calif.), 311 California Street, San Francisco, Calif.:		Providence Steamboat Co. (R. I.), Cray Street, Providence, R. I.:	
Plymouth S. S. Corporation (Del.), 7 West Tenth Street, Wilmington, Del.:		St. s. Admiral Cole.....	3, 285	St. s. Gaspee.....	113
St. s. Plymouth.....	6, 260	St. s. Admiral Day.....	3, 285	St. s. Matranla.....	169
Pocohontas Steamship Co. (Del.), Du Pont Building, Tenth and Market Streets, Wilmington, Del.:		St. s. Admiral Gove.....	3, 513	Ol. s. Reliance.....	124
St. s. Bylayl.....	3, 289	St. s. Admiral Laws.....	3, 268	Puget Sound Freight Lines (Wash.), Canadian National Dock, Seattle, Wash.:	
St. s. Freeman.....	3, 350	St. s. Admiral Nulton.....	3, 267	Ol. s. Belana.....	244
St. s. Harry Bowen.....	3, 521	St. s. Admiral Senn.....	3, 260	Ol. s. Capitol.....	148
St. s. Isaac T. Mann.....	5, 266	St. s. Admiral Wood.....	3, 285	Ol. s. Chinnacum.....	110
St. s. James Elwood Jones.....	3, 372	St. s. Admiral Y. S. Williams.....	3, 252	Ol. s. F. H. Marvin.....	274
St. s. Jonancy.....	3, 289	Portland S. S. Co. (Oreg.), McCormick Terminal, Portland, Oreg.:		St. s. Mohawk.....	220
St. s. Oakey L. Alexander.....	5, 284	St. s. Ernest H. Meyer.....	2, 186	Ol. s. Seatac.....	302
St. s. William H. Machen.....	3, 922	St. s. Nabesna.....	2, 451	Ol. s. Skookum Chief.....	248
Podoloff, Maurice, 185 Church Street, New Haven, Conn.:		Portland Trawling Co. (Me.), 1 Fulton Fish Market, New York, N. Y.:		Ol. s. V. P. Handy.....	105
St. s. Georgia.....	1, 749	St. s. Brant.....	414	Puget Sound Navigation Co. (Nev.), Coleman Dock, 32, Seattle, Wash.:	
Poling, Chester A. (N. Y.), 70 Pine Street, New York, N. Y.:		St. s. Coot.....	409	Ol. s. Airline.....	140
Ol. s. Poling Bros.....	116	St. s. Curlew.....	408	Ol. s. Aloha.....	195
Ol. s. Poling Bros. No. 2.....	159	St. s. Fisher.....	346	Ol. s. Chippewa.....	887
Ol. s. Poling Bros. No. 3.....	157	St. s. Heron.....	411	St. s. City of Angeles.....	442
Ol. s. Poling Bros. No. 4.....	120	St. s. Kingfisher.....	414	St. s. City of Bremerton.....	510
Ol. s. Poling Bros. No. 5.....	149	St. s. Loon.....	409	St. s. Comanche.....	686
Ol. s. Poling Bros. No. 6.....	326	St. s. Osprey.....	409	Ol. s. Crosline.....	443
Ol. s. Poling Bros. No. 8.....	223	St. s. Penguin.....	377	St. s. Indianapolis.....	386
Ol. s. Poling Bros. No. 10.....	175	St. s. Plover.....	411	St. s. Iroquois.....	1, 767
Pontin Boat Corporation (Del.), 90 West Street, New York, N. Y.:		St. s. Sea Gull.....	299	St. s. Kulshan.....	920
St. s. Florence.....	110	St. s. Sheldrake.....	411	Ol. s. Mount Vernon.....	168
St. s. Frederick H. Pontin.....	201	St. s. Seal.....	408	St. s. Olympic.....	1, 303
St. s. Manhattan.....	159	St. s. Tern.....	411	St. s. Puget.....	188
St. s. Marie.....	121	St. s. Widgeon.....	414	St. s. Quilcene.....	401
St. s. Mary J. Pontin.....	165	St. s. Wild Goose.....	414	Ol. s. Quillayute.....	723
St. s. Nellie.....	141	Porto Rico Mercantile Co. (W. Va.), Ochoe Building, San Juan, P. R.:		Ol. s. Rosario.....	290
St. s. Pontin Brothers.....	215	St. s. Plitire.....	258	St. s. Seattle.....	504
Pontin, H. L., 90 West Street, New York, N. Y.:		Postal S. S. Corporation (N. Y.), 17 State Street, New York, N. Y.:		St. s. Sol Duc.....	1, 085
St. s. Security.....	397	St. s. Eastern Glade.....	5, 057	St. s. Tacoma.....	836
Port Huron & Sarnia Ferry Co. (Mich.), Quay Street, Port Huron, Mich.:		Potomac River Line (Md.), 1228 Shoreham Building, Washington, D. C.:		St. w. Tourist.....	517
St. s. Ariel.....	168	St. p. Potomac.....	1, 415	Puget Sound Tug and Barge Co. (Wash.), 3414 Iowa Avenue, Seattle, Wash.:	
St. s. City of Port Huron.....	183	Poughkeepsie & Highland Ferry Co. (N. Y.), 47 Carroll Street, Poughkeepsie, N. Y.:		Ol. s. Active.....	188
St. s. City of Sarnia.....	186	St. p. Brinckerhoff.....	317	St. s. Warrior.....	122
Port of Bandon (Oreg.), Bandon, Oreg.:		St. p. Gov. Winthrop.....	485	Pure Inland Transportation Co. (Ala.), 1331 Ninth Avenue North, Birmingham, Ala.:	
St. s. Kilhyam.....	125	El. s. Poughkeepsie.....	574	Ol. w. R. H. McElroy, jr.....	138
Port of Coos Bay (Oreg.), Coos Bay, Oreg.:		Presque Isle Transportation Co. (Del.), 100 West Tenth Street, Wilmington, Del.:		Pure Oil Co. (Ohio), 35 East Wacker Drive, Chicago, Ill.:	
St. s. Oregon.....	107	St. s. Angeline.....	4, 690	Ol. w. Wiley L. Moore.....	164
Port of New Orleans (La.), c/o Board of Commissioners, New Court Building, New Orleans, La.:		St. s. Peter White.....	6, 184	Pure Oil Co. (Ohio), Chamber of Commerce Building, Baltimore, Md.:	
St. s. Deluge.....	370	St. s. Presque Isle.....	4, 578	St. s. W. E. Hutton.....	7, 076
St. s. Samson.....	159	Pringle Barge Line Co. (Del.), 100 West Tenth Street, Wilmington, Del.:		St. s. W. F. Burdell.....	7, 044
Port of Portland Commission (Oreg.), Spalding Building, Portland, Oreg.:		St. s. Barkhamstead.....	437	St. s. W. W. Mills.....	6, 816
St. w. Portland.....	801	Sch. Constitution.....	3, 832	Putnam Lumber Co. (Fla.), Shamrock, Fla.:	
Port Richmond & Bergen Point Ferry Co. (N. Y.), 759 Broad Street, Newark, N. J.:		St. s. Crusader.....	294	Sch. J. W. Clise.....	845
St. p. Bayonne City.....	414	Sch. Malda.....	3, 474	Queen S. S. Corporation (Del.), N. P. Dock, First Avenue West and Commerce Street, Duluth, Minn.:	
St. p. Englewood.....	484	Sch. Sagamore.....	3, 250	St. s. Queen.....	2, 592
Portland California Steamship Co. (Calif.), 29 Broadway, New York, N. Y.:		Procter & Gamble Transportation Co. (Ohio), Gwynne Building, Cincinnati, Ohio:		Queens Towing Line (N. Y.), 15 Moore Street, New York, N. Y.:	
St. s. Sucaseco.....	3, 253	St. s. Camor.....	2, 397	St. s. Rowen Card.....	186
St. s. Sucubaco.....	3, 285	Producers Steamship Co. (Del.), 100 West Tenth Street, Wilmington, Del.:		Quinn Menhaden Fisheries (Fla.), Box 747, Fernandina, Fla.:	
St. s. Sudawsonco.....	3, 253	St. s. Albert E. Heekin.....	7, 031	Ol. s. J. Earle Morris.....	118
St. s. Suelco.....	3, 285	St. s. Carle C. Conway.....	6, 530	Ol. s. Osbourn Holland.....	115
St. s. Sulanierco.....	3, 253	St. s. David M. Weir.....	6, 611	Ol. s. Wallace M. Quinn.....	125
St. s. Sumanco.....	3, 253	St. s. Edmund W. Mudge.....	6, 336	Quinnipiac Shipping Corporation (N. Y.), 39 Courtlandt Street, New York, N. Y.:	
St. s. Sunelseco.....	3, 250	St. s. George R. Fink.....	6, 832	St. s. Fairfield.....	2, 848
St. s. Sunewarkco.....	3, 253	St. s. John C. Williams.....	6, 657	R. T. C. No. Eight Corporation (N. J.), 615 Riverside Avenue Lyndhurst, N. J.:	
Ol. s. Suphenco.....	3, 545	St. s. Louis W. Hill.....	7, 038	Ol. s. R. T. C. No. 8.....	302
St. s. Suportco.....	3, 285	Progress Steamship Co. (Del.), 100 West Tenth Street, Wilmington, Del.:		Ol. s. R. T. C. No. 9.....	299
		St. s. Fontana.....	3, 887		

R. T. C. No. Ten Corporation (N. J.), 615 Riverside Avenue, Lyndhurst, N. J.: Ol. s. R. T. C. No. 10.....	242	Red Diamond Trawling Corporation (Mass.), 33 Fish Pier, Boston, Mass.: Ol. s. Illinois..... Ol. s. Maine.....	256 256	Rhinebeck and Kingston Ferry Co. (N. Y.), 22 Ferry Street, Kingston, N. Y.: Ol. s. Kingston..... St. p. Transport.....	401 318
Radel Oyster Co., Androw (Conn.), South Norwalk, Conn.: St. s. Mildred.....	170	Red Salmon Canning Co. (Calif.), 64 Pine Street, San Francisco, Calif.: St. s. Ilyades..... Ol. s. Margaret..... Ol. s. Mount Baker.....	3,817 432 2,904	Richfield Oil Co. (Calif.), 555 South Flower Street, Los Angeles, Calif.: St. s. Kekoskee..... El. s. Richlube.....	5,193 609
Rados, John, 1811 South Patton Street, San Pedro, Calif.: Ol. s. Rajo.....	247	Red Star Towing & Transportation Co. (W. Va.), 17 Battery Place, New York, N. Y.: Ol. s. Bridgeport..... St. s. Hempstead..... Ol. s. New Rochelle.....	160 128 105	Richfield Oil Company of California (Del.), c/o William C. McDuffie, receiver, Richfield Building, 555 South Flower Street, Los Angeles, Calif.: St. s. Agwiworld..... St. s. Huguenot..... St. s. Larry Doheny..... St. s. Pat Doheny.....	6,771 6,964 7,038 7,053
Railway Equipment and Realty Co., Ltd. (Del.), 2129 Grove Street, Oakland, Calif.: El. s. Hayward..... El. s. San Leandro..... El. s. Yerba Buena.....	1,653 1,653 2,075	Redman S. S. Corporation (Del.): du Pont Building, Wilmington, Del.: St. s. Mundixie.....	3,285	Richmond & San Rafael Ferry & Transportation Co. (Calif.), 1 Drumm Street, San Francisco, Calif.: St. p. Charles Van Damme..... St. p. City of Richmond..... St. p. City of San Rafael..... St. s. Sonoma Valley.....	342 408 484 630
Rainbow Line (Tex.), Port Arthur, Tex.: St. w. Harry Lee.....	343	Redwood S. S. Co. (Calif.), 681 Market Street, San Francisco, Calif.: St. s. Katherine.....	531	Richmond-Eastern Shore Ferry Corporation (Va.), 720 East Grace Street, Richmond, Va.: St. s. Chelsea.....	333
Rambler Corporation (N. Y.), 17 State Street, New York, N. Y.: St. s. Bess.....	223	Reedville Oil & Guano Co. (Va.), Reedville, Va.: St. s. David K. Phillips..... St. s. William S. Brusstar.....	116 174	Richmond Towboat Co. (N. Y.), Pier 5, Bush Docks, Brooklyn, N. Y.: St. s. Richmond.....	105
Ramsdell, Homer (estate of), 34-48 Front Street, Ferry Building, Newburgh, N. Y.: St. p. City of Newburgh..... St. s. Dutches..... St. s. Thomas Powell..... St. s. Orange.....	418 596 564 596	Reichert Towing Line (N. Y.), foot Dupont Street, East River, Brooklyn, N. Y.: St. s. Reichert Boys..... St. s. Reichert Line..... St. s. Robert H. Smith.....	156 177 207	Riley Transportation Corporation, E. G. B. (N. Y.), Chrysler Building, New York, N. Y.: Ol. s. E. G. B. Riley.....	442
Ramsellus Johannes, 361 California Street, San Francisco, Calif.: St. s. Elma.....	1,434	Reld Translt Co. (Mich.), 1906 Military Street, Port Huron, Mich.: St. s. Spokane.....	2,356	Riley, J. Vernon, 233 Lynnfield Street, Lynn, Mass.: Sch. Ellen Little.....	999
Rankin, O. F., 861 Irving Avenue, Astoria, Oreg.: Ol. s. Columbia.....	143	Reinauer Fuel Transportation Corporation (N. Y.), 3 Belleville Pike, Kearny, N. J.: Ol. s. J. H. Steele.....	106	River Towing Co. (Pa.), 1312 Sterling Street, Pittsburgh, Pa.: St. w. General Wood.....	272
Raymond City Transportation Co. (Ohio), First National Bank Building, Cincinnati, Ohio: St. w. Otto Marmet..... St. w. Sallie Marmet.....	278 129	Reinauer Transportation Companies (N. J.), 45 Church Street, Paterson, N. J.: Ol. s. Lucy.....	382	Riverdale Transportation Co. (N. Y.), 72 Barrow Street, New York, N. Y.: Ol. s. Jos. H. Wells.....	146
Reading Co. (Pa.), 100 Maryland Avenue, Wilmington, Del.: St. s. Winterthur.....	103	Reinauer, Yacht Corporation (N. Y.), 615 Riverside Avenue, Lyndhurst, N. J.: St. s. Capt. Fred L. Perry.....	186	Riverside & Fort Lee Ferry Co. (N. Y.), Edgewater, N. J.: St. s. Edgewater..... St. s. Fort Lee..... St. s. Leonia..... St. s. Paterson.....	687 923 604 579
Reading Co. (Pa.), Reading Terminal, Philadelphia, Pa.: St. s. Ashbourne..... Sc. b. Barry..... St. s. Bern..... St. s. Cape May..... St. s. Carlisle..... St. s. Chelsea..... St. s. Cheltenham..... Sc. b. Conewago..... St. s. Gedney..... St. s. Germantown..... St. s. Gettysburg..... St. s. Gwynedd..... St. s. Haddon Heights..... Sc. b. Herndon..... Sc. b. Kimberton..... Sc. b. Langhorne..... Sc. b. Manatawny..... Sc. b. Manheim..... St. s. Ocean City..... St. s. Ogontz..... Sc. b. Oley..... St. s. Patience..... Sc. b. Paxtang..... St. s. Pencoyd..... St. s. Penlyn..... St. s. Philadelphia..... Sc. b. Preston..... Sc. b. Robesonia..... Sc. b. Saucan..... St. s. Swatara..... Sc. b. Temple..... Sc. b. Tioga..... St. s. Ventnor..... St. s. Wyomissing.....	115 954 224 1,028 644 1,028 113 956 728 619 557 115 773 1,763 955 955 721 955 1,028 113 1,780 292 954 119 137 1,028 855 955 955 625 963 1,012 773 222	Reliable Fuel Supply Co. (N. Y.), 369 Fifty-third Street, Brooklyn, N. Y.: Ol. s. Supply 4.....	122	Robins Dry Dock and Repair Co. (N. Y.), 25 Broadway, New York, N. Y.: St. s. Ox.....	109
Record Steamship Line (N. Y.), 50 Broad Street, New York, N. Y.: St. s. Florida.....	3,283	Reliance Fishing Co. (Calif.), 736 South Seaside Avenue, San Pedro, Calif.: Ol. s. Reliance.....	313	Robinson Fisheries Co. (Wash.), Oakes Avenue, Anacortes, Wash.: Sch. Azalea..... Sch. Wawona.....	363 468
Redbird S. S. Corporation (Del.), DuPont Building, 7 West Tenth Street, Wilmington, Del.: St. s. Mundolphin.....	3,285	Remco S. S. Co. (Calif.), 682 Market Street, San Francisco, Calif.: St. s. Caspar.....	739	Robinson, Harland W., 37 Laurel Street, Melrose, Mass.: Ga. s. Wonaloo.....	104
		Revere, Steam Tug (N. Y.), 50 Pearl Street, New York, N. Y.: St. s. Revere.....	153	Robinson, Wesley, St. Mary's, Ga.: Ga. s. Caroline.....	109
		Revonah Co. (Ky.), Wharf Boat, Third and River, Louisville, Ky.: St. w. Cary-Bird.....	201	Roche Harbor Lime and Cement Co. (Wash.), Pioneer Building, Seattle, Wash.: Bk. Roche Harbor Lime Transport.....	1,001
		Rhine, George W., 1317 Fourth Street, S.W., Washington, D. C.: Sch. Ida S. Dow.....	1,411	Rock Island Davenport Ferry Co. (Ill.), Rock Island, Ill.: St. w. W. J. Quinlan.....	195
				Rocket Steam Packet Co. (Me.), 84 Commercial Street, Portland, Me.: St. s. Rocket.....	185
				Rockland Boat Corporation (N. Y.), 350 Madison Avenue, New York, N. Y.: St. p. Aquehonga..... Ol. s. Manadnock.....	290 456

Rockland Transportation Co. (Me.) Masonic Temple Building, 453 Main Street, Rockland, Me.:	Rudolph Co., M. J. (N. Y.), Foot Sacket Street, Brooklyn, N. Y.:	Salzburg Transportation Co. (Mich.), Foot Randolph Street, Bay City, Mich.:
So. b. Rock Harbor..... 943	St. s. M. J. Rudolph..... 197	Sch. Granpian..... 844
So. b. Rock Haven..... 943	Ruxton Transport Corporation (N. Y.), 8 Hicks Land, Great Neck, L. I., N. Y.:	San Diego & Coronado Ferry Co. (Calif.), Union Building, San Diego, Calif.:
So. b. Rockport..... 943	Ol. s. Ruxton No. 2..... 106	El. s. Coronado..... 502
So. b. Rockville..... 943	Ryan, Patrick, c/o Shipmaster's Association, 625 Beacon Street, San Pedro, Calif.:	St. p. Morena..... 381
Rockport Steamship Co. (Del.), 100 West Tenth Street, Wil- mington, Del.:	Sch. Wm. H. Harriman..... 1,450	El. s. San Diego..... 556
St. s. Charles C. West..... 6,644	S. S. American Eagle Owners (N. Y.), 80 Broad Street, New York, N. Y.:	San Diego Fruit & Produce Co. (Calif.), 541 J Street, San Diego, Calif.:
St. s. John A. Kling..... 5,412	St. s. American Eagle..... 4,371	Ol. s. Joanne..... 100
Roen Steamship Co. (Wis.), Stur- geon Bay, Wis.:	Sabine Towing Co. (Tex.), Box 252, Port Arthur, Tex.:	San Francisco Bar Pilots Benev- olent and Protective Associa- tion (Calif.), Pier 7, San Fran- cisco, Calif.:
St. s. M. H. Stuart..... 192	St. s. Asher J. Hudson..... 136	Ol. s. California..... 145
Rogers Lighterage Co. (N. Y.), 24 Stone Street, New York, N. Y.:	Sabine Transportation Co. (Del.), Care F. H. Shallus Co., Cham- ber of Commerce Building, Baltimore, Md.:	Sanders & Kirchmann (Calif.), American National Bank Building, San Francisco, Calif.:
St. s. Ella..... 103	St. s. Balshe..... 437	Sch. Forester..... 663
Rolph Navigation & Coal Co. (Calif.), 60 California Street, San Francisco, Calif.:	St. s. C. B. Watson..... 2,209	Sandusky & Islands Steamboat Co. (Ohio), foot Columbus Avenue, Sandusky, Ohio:
Shp. Golden Gate..... 2,332	St. s. Chilscoc..... 5,104	St. p. Chippewa..... 452
Sch. Golden Shore..... 699	St. s. Empire..... 288	Sandy, G. M., Hyacinth, Va.:
St. s. Relief..... 210	St. s. Harry Farnum..... 3,098	Ol. s. S. W. Somers..... 110
Romano Marine Salvage Co. (Wash.), 109 Broadway North, Seattle, Wash.:	St. s. Henry M. Dawes..... 4,710	Sanitarium Association of Phila- delphia (Pa.), Harrison Build- ing, Philadelphia, Pa.:
Bkn. Conqueror..... 1,395	St. b. Pure Fuel Oil..... 1,163	St. s. Elizabeth Monroe Smith... 336
Rondout Corporation (N. Y.), 17 Battery Place, New York, N. Y.:	St. b. Pure Waco Pep..... 3,248	Santa Ana Steamship Co. (Wash.), Dexter Horton Building, Se- attle, Wash.:
Ol. s. Sterling..... 110	Ol. s. Purof Pep..... 380	St. s. W. M. Tupper..... 1,756
Rontal, Albert, 1514 Terry Avenue, Seattle, Wash.:	Ol. s. R. W. Melvain..... 3,262	Santa Cruz Oil Co. (Nev.), 311 California Street, San Fran- cisco, Calif.:
Ol. s. Maid of Orleans..... 194	St. s. Rawleigh Warner..... 3,663	Ol. s. Culburra..... 2,353
Rosa, Manuel G., Point Loma, Calif.:	St. s. Sabine..... 488	St. s. Lake Miraflores..... 2,702
Ol. s. Lusitania..... 138	St. s. Satoco..... 426	Santa Cruz Portland Cement Co. (Calif.), Crocker Building, San Francisco, Calif.:
Ross, Herbert S. (trustee), 17 State Street, New York, N. Y.:	St. s. W. L. Connelly..... 3,098	St. s. Santacruzement..... 4,782
St. w. Ambassador..... 993	Sacramento Northern Railway (Calif.), Mills Building, San Francisco, Calif.:	Santos, Dennis, 3127 Byron Street, Point Loma Calif.:
St. p. Commodore..... 916	Ga. s. Ramon..... 775	Ol. s. Sacramento..... 201
Ross, James A., 185 Devonshire Street, Boston, Mass.:	Sacramento Transportation Co. (Calif.), Pier 5, San Francisco, Calif.:	Santos, Lawrence C., 112 Commer- cial Street, Provincetown, Mass.:
St. s. Zizania..... 439	St. w. Red Bluff..... 246	Ol. s. Mark P. Goulart..... 119
Ross, Margaret G., 32 Sumner Street, Dorchester, Mass.:	St. Johns River Line Co. (Fla.), Foot Ocean Street, Jackson- ville, Fla.:	Saugerties & New York Steam- boat Co. (N. Y.), Saugerties, N. Y.:
Ol. s. Maris Stella..... 143	Ol. s. Orlando..... 454	St. p. Ida..... 765
Ross, P. Sanford (N. J.), 277 Wash- ington Street, Jersey City, N. J.:	St. Johns River Line Co. (Del.), Foot Ocean Street, Jackson- ville, Fla.:	St. p. Robert A. Snyder..... 780
St. s. Emma Kate Ross..... 127	Ol. s. Clty of Sanford..... 349	Saunders & Co. E. E. (Fla.) 813 South Palafox Street, Pensacola Fla.:
Ross Tow Boat Co. (Mass.), 28 T Wharf, Boston, Mass.:	Ol. s. Deland..... 252	Ga. s. Buccaneer..... 105
St. s. Eileen Ross..... 109	Ol. s. Franklin..... 109	Savannah Corporation (Wash.), 3423 Klickitat Avenue, Seattle, Wash.:
Ross Towing Co. (Me.), 66 Ex- change Street, Bangor, Me.:	Ol. s. Lake Dexter..... 244	Sch. K. V. Kruse..... 1,728
St. s. Walter Ross..... 147	Ol. s. Lake George..... 238	Scammell, W. S. (Trustee), 73 Steuart Street, San Francisco, Calif.:
Ross Construction Co., W. A. (Mo.), 908 West Twenty-fifth Street, Kansas City, Mo.:	St. Louis & Tennessee River Packet Co. (Mo.), Foot Pine Street, St. Louis, Mo.:	St. s. Daisy Freeman..... 613
Ga. w. Judge Ross..... 101	St. w. Alabama..... 259	Scanes Boat & Dock Co., James (Ohio), 401 Ohio Street, Toledo, Ohio:
Rotermund, Beatrice, 1516 Elgth Street, Eureka, Calif.:	St. Martin, Steamtug (N. Y.), Box 61, Tottenville, Staten Island, N. Y.:	St. s. Fort Meigs..... 167
St. s. Salmon King..... 1,377	St. s. St. Martin..... 119	Schafer Bros. S. S. Lines (Wash.), 1 Drumm Street, San Fran- cisco, Calif.:
Rourke, James A., 610 East Bay Street, Savannah, Ga.:	St. Paul, Steamtug (N. Y.), Box 61, Tottenville, Staten Island N. Y.:	St. s. Anna Schafer..... 1,955
St. s. E. Z. Rouke..... 110	St. s. St. Paul..... 102	St. s. Hubert Schafer..... 2,010
Rowe, Steamer (Del.), 70 East Ferry Street, New Haven, Conn.:	St. Philip, Euvin V., 262 Northwest Fifty-first Street, Miami, Fla.:	Schlosser, Winand, 126 East See- both Street, Milwaukee, Wis.:
St. s. Rowe..... 476	St. s. Montgomery..... 294	St. s. Mueller..... 567
Royal Route Co. (La), Natchez, Miss.:	St. Thomas, Steamtug (N. Y.), Box 61, Tottenville, Staten Island, N. Y.:	Schneider Transportation Co. (Del.), 100 West Tenth Street, Wilmington, Del.:
Ol. s. George Prince..... 137	St. s. St. Thomas..... 102	St. s. Clotus Schneider..... 3,528
Royal Route Co. (La.), Vicksburg, Miss.:	Salem Navigation Co. (Oreg.), Spalding Building, Portland, Oreg.:	St. s. Pam Schneider..... 3,762
Ga. s. Ollie K. Wilds..... 244	St. w. Northwestern..... 443	School, Adam, 240 Marion Street, Brooklyn, N. Y.:
Royale Line Transit Co. (Mich.), 74 Shelden Street, Houghton, Mich.:	St. w. Stranger..... 358	St. s. Fidus II..... 198
St. s. City of Hancock..... 296	Salvage Process Corporation (N. Y.) 224 Bush Street, Brooklyn, N. Y.:	
Royall, Robert L., East Boothbay, Me.:	St. s. H. J. Wheeler..... 421	
Sch. Constellation..... 1,045	St. s. Patco..... 282	
Ruby (Wash.), 1715 Smith Tower, Seattle, Wash.:	St. s. Salvager..... 141	
Ga. s. Ruby..... 345	Salvage & Wrecking Corporation, T. F. & M. (N. Y.), 63 Park Row, New York, N. Y.:	
	St. s. Sand Beach..... 248	

Sch. Adventure (Mass.), 12 Washington Square, Gloucester, Mass.:		Shaw, Maurice R., 133 South Fourth Street, Philadelphia, Pa.:		Sinclair Navigation Co. (Del.), 45 Nassau Street, New York, N. Y.—Continued.	
Ol. s. Adventure.....	130	Sc. b. Charles H. Shaw.....	698	St. s. Samuel L. Fuller.....	6,950
Schooner Gertrude L. Thebaud (Mass.), 37 Rogers Street, Gloucester, Mass.:		Sc. b. Evelyn L. Shaw.....	438	St. s. Virginia Sinclair.....	6,151
Ol. s. Gertrude L. Thebaud.....	137	Shenango Furnace Co. (Pa.), 812 Oliver Building, Pittsburgh, Pa.:		St. s. Wm. Boyce Thompson.....	7,061
Sch. Natalie Hammond (Mass.) 15 Summit Street, Gloucester, Mass.:		St. s. Col. James M. Schoonmaker.....	8,603	Singer Manufacturing Co. (N. J.), 149 Broadway, New York, N. Y.:	
Ol. s. Natalie Hammond.....	110	St. s. Shenango.....	8,047	St. s. Frederick G. Bourne.....	286
Sch. Oretha F. Spinney (Mass.), 147 Western Avenue, Gloucester, Mass.:		St. s. William P. Snyder, Jr.....	8,603	Sipsey Barge and Towing Co. (La.), Pere Marquette Building, New Orleans, La.:	
Ol. s. Oretha F. Spinney.....	133	Shepard Point Packing Company (Wash.), Cordova, Alaska:		Sc. b. Coastwise.....	1,432
Scott, J. M., 202 South Montgomery Street, Mobile, Ala.:		Ol. s. Decorah.....	103	Sc. b. Orleole.....	1,152
Sch. Esther K.....	1,001	Shepard S. S. Co. (Me.), 477 Congress Street, Portland, Me.:		Sc. b. Proctor.....	2,109
Sears, Jose S., 29 Prospect Square, Gloucester, Mass.:		St. s. Harpoon.....	5,964	Skagit River Navigation & Trading Co. (Wash.), City Dock, Seattle, Wash.:	
Ol. s. Babe Sears.....	101	St. s. Sage Brush.....	5,565	St. w. Gleaner.....	422
Seas Shipping Co. (N. Y.), 39 Cortland Street, New York, N. Y.:		St. s. Timber Rush.....	5,441	St. w. Harvester.....	638
St. s. Robin Adair.....	6,895	St. s. Wind Rush.....	5,588	St. w. Skagit Chief.....	502
St. s. Robin Goodfellow.....	6,885	Sherburne Transportation Co. (La.), Plaquemine, La.:		Skansie Ferry Co. (Wash.), Gig Harbor, Wash.:	
St. s. Robin Gray.....	6,896	Ol. s. Margaret.....	124	Ol. s. Fox Island.....	148
St. s. Robin Hood.....	6,887	Ol. w. V. J. Kuraweg.....	250	Slider, Edward T., 4714 West Broadway, Louisville, Ky.:	
Seatrain Lines (Del.), 39 Broadway, New York, N. Y.:		Shewan, James (Estate of), Foot Twenty-seventh Street, Brooklyn, N. Y.:		St. w. C. C. Slider.....	371
St. s. Seatrain Havana.....	8,061	St. s. Tartar.....	416	St. w. Northern.....	185
St. s. Seatrain New York.....	8,061	Shields, J. E., Pier 1, Seattle, Wash.:		Small Corporation, C. A. & B. F. (N. Y.), Care Emory Sexton & Co., 35 South William Street, New York, N. Y.:	
Sebastian, C. J., 2624 Mount Adams Place, Seattle, Wash.:		Sch. Charles R. Wilson.....	345	Sch. Leona and Marion.....	313
Ol. s. Dorothea.....	116	Sch. Sophie Christenson.....	687	Sch. Lillian E. Kerr.....	548
Security-Home Trust Co., c/o Ira J. Fulton, superintendent of Banks of Ohio, Columbus, Ohio.:		Ship Owners & Merchants Tugboat Co. (Calif.), Pier 25, San Francisco, Calif.:		Sch. Rebecca R. Douglass.....	475
St. p. Greyhound.....	1,392	St. s. Ajax.....	175	Sch. Theoline.....	594
Security Towing Corporation (N. Y.), 90 West Street, New York, N. Y.:		St. s. Fearless.....	167	Small, Thomas A., 313 Dawson Street, Sault Ste. Marie, Mich.:	
Ol. s. Douglas Alexander.....	355	St. s. Henry J. Biddle.....	229	St. s. Erie.....	290
St. s. Terminal.....	129	St. s. Rellance.....	234	Smith, Alonzo, 2007 Waugh Drive, Houston, Tex.:	
Seekonk Corporation (N. Y.), Drexel Building, Fifth & Chestnut Streets, Philadelphia, Pa.:		St. s. Sea King.....	214	Sc. b. Ellora.....	1,751
Ol. s. Willmote.....	4,998	St. s. Sea Lion.....	473	Smith, Harvey W., 19 Rector Street, New York, N. Y.:	
Seneca Washed Gravel Corporation (N. Y.), Ellicott Square Building, Buffalo, N. Y.:		St. s. Sea Queen.....	111	Ol. s. Luce Brothers.....	141
St. s. Viking.....	1,117	St. s. Sea Ranger.....	473	Ol. s. Parkins.....	133
Sensibar Transportation Co. (Del.), 33 North La Salle Street, Chicago, Ill.:		St. s. Sea Rover.....	199	Smith, J. Howard, 19 Rector Street, New York, N. Y.:	
St. s. J. R. Sensibar.....	6,909	St. s. Sea Salvor.....	423	St. s. John Twohy Brusstar.....	107
St. s. Sandcraft.....	2,054	St. s. Sea Scout.....	472	Ol. s. Lancaster.....	143
Ol. s. Sandmaster.....	1,849	Shore Shipping Co., Philip (Fla.), 416 Tampa Street, Tampa, Fla.:		Ol. s. Ocean View.....	108
Sexton, Emory, 35 South William Street, New York, N. Y.:		St. s. Utowana.....	392	Smith Dock Co., Leatham D., (Wis.), Sturgeon Bay, Wis.:	
Sc. b. Beaufort.....	944	Snowboat Buccaneer (N. Y.), 303 West Forty-second Street, New York, N. Y.:		St. s. Leatham D. Smith.....	122
Sch. Brina P. Pendleton.....	1,522	Sc. b. Buccaneer.....	2,043	Smith, Otis, 445 Riverside Drive, New York, N. Y.:	
Sc. b. Darlen.....	944	Sierra Steamship Co. (Del.), 100 West Tenth Street, Wilmington, Del.:		Ol. s. Stephen W. MC Keever, jr.....	223
Sc. b. Satilla.....	944	St. s. Sierra.....	4,846	Smith-Rowland Co. (Va.), 304 East Plume Street, Norfolk, Va.:	
Sc. b. Savannah.....	944	Silva, Edward P., 3135 Carleton Street, Point Loma, Calif.:		Sc. b. Hanover No. 1.....	915
Sc. b. Vale Royal.....	944	Ol. s. Funchal.....	185	Snow Marine Co. (Me.), 79 Mechanic Street, Rockland, Me.:	
Shamrock Towing Co. (Del.), Pier 93, North River, foot West Fifty-third Street, New York, N. Y.:		Silva, Frank P., 447 Rosecrans Street, Point Loma, Calif.:		St. s. Sophia.....	100
Ol. s. McGuirl Brothers.....	112	Ol. s. St. Therese.....	178	Sobel, Maurice, H. 4003, Pasadena Avenue, Detroit, Mich.:	
St. s. Patrick J. McGuirl.....	110	Silva, Guy II., 1003 West Brooks Street, San Diego, Calif.:		St. s. South Part.....	2,646
St. s. Robert J. McGuirl.....	108	Ol. s. Emma R. S.....	148	Socony-Vacuum Oil Co. (N. Y.), 26 Broadway, New York, N. Y.:	
Shaver Transportation Co. (Oreg.), foot North St. Louis Avenue, Portland, Oreg.:		Silverado Steamship Co. (Calif.), 215 Market Street, San Francisco, Calif.:		St. s. Acme.....	6,878
St. w. Cascades.....	407	St. s. Silverado.....	2,298	St. s. Aladdin.....	6,882
St. w. Henderson.....	430	Simmons-Lee Corporation (N. Y.), 44 Whitehall Street, New York, N. Y.:		St. s. Algonquin.....	7,229
St. w. Logger.....	447	St. s. Betty Lee.....	169	St. s. Aitair.....	6,933
Ol. s. Shaver.....	423	St. s. Jack Frost.....	244	Ol. s. Amsterdam Socony.....	1,199
St. w. Umatilla.....	551	St. s. Maren Lee.....	140	St. s. Argon.....	6,952
St. w. Weown.....	372	St. s. William Simmons.....	133	St. s. Ario.....	6,952
Shaw, Lizzie D., 133 South Fourth Street, Philadelphia, Pa.:		Sinclair Navigation Co. (Del.), 45 Nassau Street, New York, N. Y.:		St. s. Astral.....	7,541
St. s. Maurice R. Shaw.....	195	St. s. Albert E. Watts.....	7,137	St. s. Atlas.....	7,058
		St. s. E. R. Kemp.....	4,887	Ol. s. Aurora.....	7,050
		St. s. E. W. Sinclair.....	4,887	Ol. s. Bayonne.....	1,077
		St. s. Eugene V. R. Thayer.....	7,137	St. s. Birkenhead.....	6,960
		St. s. Harry F. Sinclair, jr.....	6,151	Ol. s. Boson Socony.....	1,199
		St. s. J. Fletcher Farrell.....	7,061	Ol. s. Brilliant.....	9,131
		St. s. Joseph M. Cudahy.....	6,949	St. s. Broad Arrow.....	7,718
		St. s. Roy Hooper.....	238	Ol. s. Burlington Socony.....	1,199
				St. s. China Arrow.....	8,403
				St. s. Comet.....	9,153
				Ol. s. Daylight.....	9,180

Socony-Vacuum Oil Co. (N. Y.), 26 Broadway, New York, N. Y.—Continued.		South Atlantic S. S. Co. (Del.), 7 West Tenth Street, Wilming- ton, Del.:		Southern Pine Export Co. (Fla.), 1109 First National Bank Build- ing, Tampa, Fla.:	
Ol. s. Delivery No. 5.....	189	St. s. Floridian.....	4,727	So. b. Calbarien.....	288
St. s. Dixie Arrow.....	8,046	St. s. Fluor Spar.....	5,055	Southern Sand and Gravel Co. (Ala.), Selma, Ala.:	259
St. s. Eagle.....	6,003	St. s. Georgian.....	4,691	St. w. Tombigbee.....	
St. s. Emerald.....	6,900	St. s. Liberty Olo.....	4,979	Southern Steamship Co. (Del.), Broad Street Station Building, Philadelphia, Pa.:	
St. s. Empire Arrow.....	8,046	St. s. Magneric.....	5,172	St. s. City of Dallas.....	2,559
St. s. Gargoyle.....	7,002	St. s. Saccarappa.....	4,965	St. s. City of Fort Worth.....	2,606
Ol. s. Hartford Socony.....	1,199	St. s. Schoharie.....	4,971	St. s. City of Houston.....	2,609
St. s. India Arrow.....	8,327	St. s. Shiekshinny.....	5,103	St. s. City of Philadelphia.....	2,674
St. s. Japan Arrow.....	8,327	St. s. Sundance.....	5,183	St. s. San Antonio.....	2,689
St. s. Java Arrow.....	8,327	St. s. Tulsa.....	5,083	St. s. West Texas.....	2,686
St. s. Lebec.....	6,900	St. s. Wildwood.....	5,042	St. s. Wichita Falls.....	2,559
St. s. Levant Arrow.....	8,046	South Atlantic Towing Co. (Ga.), Bay Street, Brunswick, Ga.:		Southern Transportation Co. (N. J.), Commercial Trust Building, Philadelphia, Pa.:	
St. s. Liebre.....	7,057	St. s. Inca.....	103	Sc. b. Agram.....	2,129
Ol. s. Lio.....	7,120	South Pacific Coast Railway Co. (Calif.), 65 Market Street, San Francisco, Calif.:		Sc. b. Armistead.....	2,100
St. s. Mojave.....	6,900	St. p. Enclnal.....	2,014	St. s. Augustine.....	159
Ol. s. New Haven Socony.....	1,242	St. s. Sacramento.....	2,254	So. b. Bango.....	2,129
Ol. s. New York Socony.....	1,539	South Shore Navigation Co. (N. Y.), 17 Battery Place, New York, N. Y.:		St. s. Bathgate.....	426
St. s. Olean.....	7,118	Ol. s. Fire Island.....	138	St. s. Battleboro.....	426
Ol. s. Oswego Socony.....	1,199	Southerland, Oscar, 2912 West La- fayette Avenue, Baltimore, Md.:		St. s. Bermuda.....	426
St. s. Paulsboro.....	6,698	Ol. s. Alcoyne.....	440	St. s. Henrico.....	179
Ol. s. Plattsburg Socony.....	1,242	Southern Menhaden Corporation (Del.), Apalachicola, Fla.:		St. s. Kaleen.....	427
Ol. s. Poughkeepsie Socony.....	1,235	Ga. s. Frank L. Connable.....	132	St. s. Kenmore.....	118
Ol. s. Providence Socony.....	1,199	Southern Pacific Co. (Ky.), 165 Broadway, New York, N. Y.:		St. s. Keshena.....	427
St. s. Rochester.....	6,836	St. s. Despatch.....	195	St. s. Liberty.....	324
Ol. s. Rome Socony.....	1,199	St. s. Dixie.....	8,188	St. s. Menominee.....	441
St. s. Royal Arrow.....	7,794	St. s. El Almirante.....	5,216	St. s. Nassau.....	429
Ol. s. Schenectady Socony.....	1,199	St. s. El Capitan.....	5,216	So. b. Portland.....	2,129
St. s. Socony 1.....	214	St. s. El Coston.....	7,286	So. b. Portsmouth.....	2,215
St. s. Socony 2.....	175	St. s. El Dia.....	4,504	So. b. Texas.....	2,212
St. s. Socony 3.....	238	St. s. El Estero.....	4,219	Southland Steamship Co. (Wash.), 632 Skinner Building, Seattle, Wash.:	
St. s. Socony 4.....	214	St. s. El Isleo.....	4,219	St. s. Forest King.....	2,426
Ol. s. Socony 5.....	850	St. s. El Lago.....	4,219	Souza, John L., 8 Rodney Street, New Bedford, Mass.:	
St. s. Socony 6.....	117	St. s. El Mundo.....	6,008	Sch. Corona.....	136
St. s. Socony 7.....	215	St. s. El Occidente.....	6,008	Spencer & Son Corporation, Wm. (N. Y.), 40 Rector Street, New York, N. Y.:	
St. s. Socony 8.....	215	St. s. El Oriente.....	6,767	St. s. Diamond S.....	135
St. s. Socony 9.....	215	St. s. El Rey.....	156	St. s. Diamond S. No. 2.....	108
St. s. Socony 11.....	129	St. s. El Toro.....	154	St. s. Diamond S. No. 87.....	449
St. s. Socony 14.....	164	St. s. El Valle.....	4,605	St. s. Diamond S. No. 88.....	449
St. s. Socony 16.....	175	St. s. Express.....	194	Spokane S. S. Co. (Mich.), 1465 West Jefferson Avenue, Detroit, Mich.:	
St. s. Socony 17.....	175	St. s. Topila.....	5,125	St. s. J. T. Reid.....	2,234
St. s. Socony 18.....	175	St. s. Torres.....	4,943	Stahlbaum, Everhard H., 24 Cal- ifornia Street, San Francisco, Calif.:	
St. s. Socony 19.....	175	Southern Pacific Golden Gate Fer- ries (Calif.), 65 Market Street, San Francisco, Calif.:		St. s. Bertie M. Hanlon.....	409
St. s. Socony 20.....	173	St. s. Calistoga.....	2,680	St. s. Cottonova.....	1,113
St. s. Socony 21.....	183	St. s. City of Sacramento.....	3,016	Stamford-Oyster Bay Ferries Cor- poration (Conn.), Canal Dock, Stamford, Conn.:	
St. s. Socony 22.....	170	St. s. El Paso.....	1,953	St. s. Chester.....	286
St. s. Socony 23.....	166	El. s. Fresno.....	2,468	St. s. Sankaty.....	463
St. s. Socono 24.....	115	El. s. Golden Age.....	779	St. s. Tinicum.....	320
St. s. Socono 25.....	115	El. s. Golden Bear.....	779	Standard Dredging Co. (N. J.), 80 Broad Street, New York, N. Y.:	
St. s. Socono 27.....	166	St. s. Golden Coast.....	616	St. s. Chippewa.....	2,309
St. s. Socono 28.....	204	St. s. Golden Dawn.....	612	St. s. Peoria.....	302
So. b. Socono 58.....	1,643	St. s. Golden Era.....	673	Standard Navigation Corporation (La.), Union Building, New Orleans, La.:	
So. b. Socono 81.....	1,774	El. s. Golden Gate.....	598	St. s. Caloria.....	4,095
So. b. Socono 82.....	2,320	El. s. Golden Poppy.....	779	Standard Oil Co. (Wash.), Ex- change Building, Seattle, Wash.:	
So. b. Socono 86.....	1,102	El. s. Golden Shore.....	779	Ga. s. Contra Costa.....	832
So. b. Socono 88.....	2,005	El. s. Golden State.....	780	Ga. s. Petroleum II.....	229
So. b. Socono 90.....	2,451	St. s. Golden Way.....	672	Standard Oil Co. of California (Del.), 225 Bush Street, San Francisco, Calif.:	
So. b. Socono 123.....	952	El. s. Golden West.....	594	El. s. Alaska Standard.....	1,274
So. b. Socono 124.....	952	St. s. Klamath.....	1,952	Ga. s. Benicia.....	347
St. s. Socony-Vacuum.....	9,511	El. s. Lake Tahoe.....	2,468	Ol. s. California Standard.....	11,246
St. s. Standard Arrow.....	7,794	El. s. Mendocino.....	2,467	St. s. Capt. A. F. Lucas.....	4,188
St. s. Sylvan Arrow.....	7,797	St. s. Napa Valley.....	2,189	Ol. s. Charlie Watson.....	1,769
St. s. Tejon.....	7,004	St. s. New Orleans.....	1,952	St. s. D. G. Scofield.....	7,07
St. s. Tiger.....	5,992	El. s. Redwood Empire.....	2,470		
Ol. s. Vaelite.....	134	St. s. San Mateo.....	1,782		
St. s. Vacuum.....	7,009	El. s. Santa Rosa.....	2,465		
St. s. Yankee Arrow.....	8,046	St. s. Shasta.....	1,782		
St. s. Yorba Linda.....	6,900	El. s. Stockton.....	2,467		
Somers, Samuel W., 209 Cove Street, Crisfield, Md.:		St. s. Yosemite.....	1,782		
Ol. s. Claudia May.....	102	Southern Pacific Railroad Co. (Calif.), 65 Market Street., San Francisco, Calif.:			
Sorensen, Alfred (Estate of), care Isabella Sorensen, Executrix, 370 Bement Avenue, West New Brighton, N. Y.:		St. p. Contra Costa.....	4,483		
St. s. Myrtle.....	236	St. p. Solano.....	3,549		
St. s. Priscilla Alden.....	503				
Sound Steamship Lines (Del.), Pier 31, East River, New York, N. Y.:					
St. s. Calvert.....	889				
St. s. Naugatuck.....	1,308				
St. s. Pemaquid.....	409				
St. s. Susquehanna.....	462				
St. s. Westport.....	246				

Standard Oil Co. of California (Del.), 225 Bush Street, San Francisco, Calif.—Continued.	Standard Shipping Co. (Del.), 30 Rockefeller Plaza, New York, N. Y.—Continued.	State of New York, Department of Public Works, 301 East Water Street, Syracuse, N. Y.:
Ga. s. Delta Standard..... 111	St. s. S. B. Hunt..... 6,840	St. s. National..... 103
St. s. District of Columbia..... 7,213	St. s. Standard..... 9,724	St. s. Number Seven..... 210
St. s. El Segundo..... 3,663	St. s. T. J. Williams..... 8,211	St. s. Syracuse..... 103
St. s. F. H. Hillman..... 9,737	St. s. Thomas H. Wheeler..... 6,950	State of New York, care Department of Public Works, 109 North Genesee Street, Utica, N. Y.:
St. s. H. M. Storey..... 9,838	Ol. s. Vistula..... 8,537	St. s. Reliable..... 103
Ol. s. H. T. Harper..... 3,803	St. s. W. C. Teagle..... 9,551	State of Ohio, care H. C. Crossley, Ohio Fish and Game Storage Building, Foot of Hancock Street, Sandusky, Ohio:
El. s. Hawaiian Standard..... 1,217	St. s. W. H. Libby..... 7,992	St. s. Oliver H. Perry..... 128
St. s. J. A. Moffett..... 6,521	St. s. W. S. Farish..... 11,787	State of Oregon (Oreg.), State House, Salem, Oreg.:
St. s. J. C. Fitzsimmons..... 6,715	St. s. Walter Jennings..... 9,563	St. p. Roosevelt..... 197
St. s. K. R. Kingsbury..... 7,251	St. s. Wm. Rockefeller..... 14,054	Staten Island Railway Co. (N. Y.), 25 Broadway, New York, N. Y.:
St. s. Lubrico..... 6,219	St. s. Wm. G. Warden..... 9,114	St. p. Charles W. Galloway..... 587
St. w. Petroleum 3..... 231	Standard Shipping Co. (Del.), Second Avenue and Clinton Street, Baltimore, Md.:	St. p. Perth Amboy..... 618
Ga. s. Pico..... 225	St. s. Aladdin..... 336	St. p. Tottenville..... 831
St. s. R. J. Hanna..... 7,095	Ga. s. Petrolia No. 7..... 292	States Steamship Co. (Nev.), 810 Porter Building, Portland, Oreg.:
St. s. Richmond..... 6,192	El. s. Petrolia No. 10..... 1,155	St. s. California..... 5,441
St. s. S. C. T. Dodd..... 7,025	St. s. S. S. Co. No. 12..... 158	St. s. Illinois..... 5,403
Ga. s. S. O. Co. No. 8..... 112	Ga. s. Standoil No. 6..... 848	St. s. Iowa..... 5,724
So. b. S. O. Co. No. 93..... 2,473	Standard Shipping Co. (Del.), Box 1430, Norfolk, Va.:	St. s. Kentucky..... 5,376
So. b. S. O. Co. No. 95..... 4,212	Ol. s. Petrolia No. 6..... 167	St. s. Michigan..... 5,609
St. s. Standard No. 1..... 108	Standard-Vacuum Transportation Co. (Del.), 26 Broadway, New York, N. Y.:	St. s. New York..... 5,670
El. s. Standard Service..... 1,271	Ol. s. Albany Socony..... 533	St. s. Oregon..... 6,057
St. s. W. S. Miller..... 6,984	Ol. s. Buffalo Socony..... 533	St. s. Pennsylvania..... 5,652
St. s. W. S. Rheem..... 9,838	Ol. s. Rochester Socony..... 533	St. s. Texas..... 5,638
Standard Oil Co. (Ind.), 910 South Michigan Avenue, Chicago, Ill.:	Ol. s. Socony 5..... 830	St. s. Washington..... 5,564
St. s. Beaumont Parks..... 4,154	So. b. Socony 83..... 2,440	St. s. Wisconsin..... 6,076
St. s. Edward G. Seubert..... 4,432	So. b. Socony 94..... 4,167	Steamer Castana Corporation (N. Y.), 122 East Forty-second Street, New York, N. Y.:
St. s. Outagamie..... 429	Ol. s. Syracuse Socony..... 533	St. s. Castana..... 5,030
St. s. Robert W. Stewart..... 4,161	Ga. s. Troy Socony..... 943	Steamer H. C. Rowe & Co. (Conn.), 70 East Ferry Street, New Haven, Conn.:
So. b. S. O. Co. C..... 3,200	Ol. s. Utica Socony..... 533	St. s. H. C. Rowe & Co..... 387
St. s. William P. Cowan..... 6,429	Standard Wholesale Phosphate and Acid Works (Md.), Continental Building, Baltimore, Md.:	Steamer H. C. Rowe (Del.), 70 East Ferry Street, New Haven, Conn.:
Standard Oil Co. of Louisiana (La.), Box 629, Baton Rouge, La.:	Sc. b. Maine..... 1,110	St. s. Vera Gordon Rowe..... 357
St. w. Amos K. Gordon..... 685	Stanton, James A., 4694 Rocky River Drive, Cleveland, Ohio:	Steamer Virginia (Va.), Reedville, Va.:
St. w. D. R. Weller..... 558	St. s. T. B. S..... 278	St. s. Virginia..... 157
St. s. Istrouma..... 435	Stanwood Towing Co. (N. J.), 17 Battery Place, New York, N. Y.:	Steamer William Penn (N. J.), 16-18 Centre Street, Newark, N. J.:
St. s. McDougall..... 562	St. s. Guilding Star..... 105	St. p. William Penn..... 467
St. w. Slack Barrett..... 592	Staples Coal Co. (Mass.), 404 Davol Street, Fall River, Mass.:	Steamtug Alexander H. Erickson (N. Y.), 17 State Street, New York, N. Y.:
St. w. Sprague..... 1,470	St. s. Arthur C. Staples..... 115	St. s. Luzerne..... 165
Standard Oil Co. of New York (N. Y.), 26 Broadway, New York, N. Y.:	St. s. Joseph W. Martin..... 164	Steamtug Ballenas (N. Y.), foot Court Street, Brooklyn, N. Y.:
Ol. s. Rockland Socony..... 241	St. s. Windber..... 107	St. s. Ballenas..... 437
Standard Products Co. (Va.), White Stone, Va.:	Stapleton, George W., 251 St. Pauls Avenue, Stapleton, S. I., N. Y.:	Steamtug Barryton (N. Y.), foot Court Street, Brooklyn, N. Y.:
St. s. Elizabeth M. Froelich..... 144	St. s. Stapleton..... 102	St. s. Barryton..... 418
St. s. R. B. Douglas..... 218	Star and Crescent Boat Co. (Calif.), California Theatre Building, San Diego, Calif.:	Steamtug Colonel (N. Y.), care Ira S. Bushey & Sons, Inc., 764 Court Street (B):
Standard Shipping Co. (Del.), 30 Rockefeller Plaza, New York, N. Y.:	Ol. s. Cuyamaca..... 176	St. s. Colonel..... 142
St. s. A. C. Bedford..... 9,485	Star and Crescent Oil Co. (Calif.), foot Broadway, Harbor Administration Building, San Diego, Calif.:	Steamtug R. E. Matton (N. Y.), Waterford, N. Y.:
St. s. Beacon..... 10,388	Ol. s. Magellan..... 185	St. s. Ralph E. Matton..... 105
St. s. Beaconhill..... 6,941	Star Sand Co. (Oreg.), 525 River Street, Portland, Oreg.:	Steamtug S. & H. No. 2 (N. Y.), 17 State Street, New York, N. Y.:
St. s. Beaconlight..... 6,954	St. w. C. Minsinger..... 179	St. s. S. & H. No. 2..... 112
St. s. Beaconoil..... 6,893	State of Maryland, c/o Conservation Department, 516 Munsey Building, Baltimore, Md.:	Steamtug St. John (N. Y.), Box 61, Tottenville, S. I., N. Y.:
St. s. Beaconstar..... 6,945	St. s. Dupont..... 303	St. s. St. Lawrence..... 150
St. s. Benjamin Brewster..... 5,950	State of Michigan, care Commissioner, State Highway Department, Lansing, Mich.:	Steamtug 'Top Sergeant' (N. Y.), 764 Court Street, Brooklyn, N. Y.:
St. s. Charles Pratt..... 8,982	St. s. Mackinaw City..... 528	St. s. Top Sergeant..... 155
Ol. s. Charles D. Leffler..... 248	St. s. Saint Ignace..... 528	Steel Barge Corporation (Va.), Roanoke Dock, Norfolk, Va.:
St. s. Charles G. Black..... 14,305	St. s. The Straits of Mackinat..... 736	St. s. Wotoco..... 252
Ol. s. Charlie White..... 258	State of New York, Department of Mental Hygiene, Manhattan State Hospital, Wards Island, N. Y.:	
St. s. Chester O. Swain..... 8,145	Ol. s. Tenkenas..... 447	
St. s. Christy Payne..... 8,155	Ol. s. Ward's Island..... 447	
St. s. E. J. Sadler..... 9,638		
St. s. E. M. Clark..... 9,647		
Ol. s. E. T. Bedford..... 9,563		
St. s. Ethyl..... 2,686		
St. s. F. Q. Barstow..... 9,003		
St. s. F. W. Abrams..... 9,620		
St. s. Fred W. Weller..... 9,485		
St. s. G. Harrison Smith..... 11,752		
St. s. Geo. H. Jones..... 6,896		
St. s. Glenpool..... 5,444		
St. s. H. H. Roger..... 8,807		
St. s. H. M. Flagler..... 8,207		
Ol. s. J. A. Moffett, jr..... 9,788		
St. s. James McGee..... 9,859		
St. s. John Worthington..... 8,194		
St. s. John D. Archbold..... 12,590		
St. s. Joseph Seep..... 7,088		
St. s. L. J. Drake..... 6,693		
St. s. Livingston Roe..... 8,130		
St. s. M. F. Elliott..... 7,053		
St. s. Polarine..... 4,046		
St. s. Princeton..... 5,081		

Steel Products Transportation Co. (Wis.), 1710 North Twenty-first Street, Superior, Wis.: St. s. J. Floyd Massey, jr. 2,084	Sun Oil Co. (N. J.), 1608 Walnut Street, Philadelphia, Pa.—Con. Ol. s. Sun..... 9,002	Tanker, H. C. Townsend (Md.), foot Humphrey Avenue, Bayonne, N. J.:
Steers, Henry (N. Y.), 17 Battery Place, New York, N. Y.: St. s. Henry Steers..... 343	St. s. Sunbeam..... 6,664	Ga. s. H. C. Townsend..... 137
Steers Towing Corporation (N. Y.), 17 Battery Place, New York, N. Y.:	Ol. s. Sunoco..... 1,213	Tanker Helen (Md.), foot Humphrey Avenue, Bayonne, N. J.:
St. s. J. Rich Steers..... 164	Ga. s. Sunoco No. 4..... 274	Ol. s. Helen..... 269
Stephens, William W., Sheepshead Bay, N. Y.:	Ol. s. Sunoil..... 9,005	Tanker Suburban (Md.), foot Humphrey Avenue, Bayonne, N. J.:
St. s. Au Revolt..... 342	Sun Shipbuilding & Drydock Co. (Pa.), 1608 Walnut Street, Philadelphia, Pa.:	Ol. s. Suburban..... 403
Sternberg Dredging Co. (Del.), 1706 Arcade Building, St. Louis, Mo.:	Ol. s. Challenger..... 7,650	Tanker W. J. Townsend (Md.), foot Humphrey Avenue, Bayonne, N. J.:
El. s. Duplex..... 700	Superior Shipbuilding Co. (W. Va.), Second Street and Lamborn Avenue, Superior, Wis.:	Ol. s. W. J. Townsend..... 133
Stone, C. C., 4 Main Street, Point Pleasant, W. Va.:	St. s. Robert J. Close..... 187	Tankers Oceanic Corporation (Del.), Delaware Trust Building, Wilmington, Del.:
St. w. Tu-ent-i-we..... 133	Superior S. S. Co. (Minn.), 709 Alworth Building, Duluth, Minn.:	St. s. Chiloil..... 5,278
Stone, H. B., 4 Water Street, Wilmington, N. C.:	St. s. George C. Barnum..... 6,272	Tarkington, N. Booth, Kennebunkport, Me.:
St. s. Leopold Adler..... 243	Superior Trading and Transportation Co. (Mass.), 141 Milk Street, Boston, Mass.:	Sch. Regina..... 116
Stony Creek Improvement Co. (Md.), Foot Broadway, Baltimore, Md.:	Sch. Edna Hoyt..... 1,512	Taylor Dredging Co. (N. J.), Foot Communipaw Avenue, Jersey City, N. J.:
St. s. Fairview..... 345	Sch. Edward L. Swan..... 1,511	St. s. Joshua Lovett..... 169
St. s. Tred Avon..... 676	Sutton, Charles B., Customhouse Wharf, care Casco Bay Lines, Portland, Me.:	St. s. Savage..... 410
Storm King Co., Tug (Del.), 115 Walnut Street, Philadelphia, Pa.:	St. s. Pilgrim..... 261	Tedford, James Lawrence, Middleton, Mass.:
St. s. Storm King..... 174	Suwannee Steamship Co. (Fla.), foot Catherine Street, Jacksonville, Fla.:	St. s. Zelda..... 396
Streckfus Steamers (Del.), foot Washington Avenue, St. Louis, Mo.:	Ol. s. Colonel..... 374	Ten S. S. Corporation, (Del.), Care Terminal and Transportation Co. of America, 4461 West Jefferson Avenue, Detroit, Mich.:
St. w. Capitol..... 747	Ol. s. Ranger..... 274	St. s. Nine..... 2,015
St. w. J. S..... 806	Swalm, S. G., Tuscaloosa, Ala.:	St. s. Ten..... 2,664
St. s. President..... 978	St. w. Robert Gordon..... 115	Tennessee Coal, Iron & R. R. Co. (Tenn.), Brown-Marx Building, Birmingham, Ala.:
St. w. St. Paul..... 832	Swayne & Hoyt (Nev.), 215 Market Street, San Francisco, Calif.:	El. s. Alabama..... 300
St. w. Washington..... 540	St. s. Point Arena..... 3,200	St. s. Bascobel..... 418
Subocean Salvage Corporation (Del.), 149 Nineteenth Avenue, Whitestone, L. I., N. Y.:	St. s. Point Brava..... 4,834	Ol. w. Chickasaw..... 236
St. s. Salvor..... 532	St. s. Point Caleta..... 4,823	St. s. Hulber..... 418
Sudden & Christenson (Calif.), 310 Sansome Street, San Francisco, Calif.:	St. s. Point Chico..... 4,905	El. s. Warrior..... 300
St. s. Annie Christenson..... 839	St. s. Point Clear..... 4,839	Tennessee Valley Sand & Gravel Co. (Ala.), Sheffield, Ala.:
St. s. Catherine G. Sudden..... 2,052	St. s. Point Gorda..... 3,283	St. w. Jayhawker..... 147
St. s. Edna Christenson..... 2,244	St. s. Point Montara..... 3,283	St. w. Rita..... 124
St. s. Santlam..... 946	St. s. Point Palmas..... 4,869	Terrebonne, Rosellus J., Morgan City, La.:
St. s. Trinidad..... 974	St. s. Point Reyes..... 3,286	St. w. Winnifred..... 129
Sudden, Robert C. (estate of), 120 Battery Street, San Francisco, Calif.:	St. s. Point Salinas..... 4,886	Texas and New Orleans Railroad Co. (Tex.), Pan American Bank Building, New Orleans, La.:
St. s. Chehalis..... 663	Sword Steamship Line (N. Y.), 90 Broad Street, New York, N. Y.:	St. p. Carrier..... 1,097
Suderman & Young Towing Co. (Tex.), 905 United States National Bank Building, Galveston, Tex.:	St. s. Eastern Sword..... 3,785	St. s. El Listo..... 200
St. s. Mariner..... 101	St. s. Northern Sword..... 2,648	St. s. El Vivo..... 199
St. s. Messenger..... 181	St. s. Silver Sword..... 4,937	Texas & Pacific Railway Co., 149 Broadway, New York, N. Y.:
St. s. Propeller..... 181	St. s. Western Sword..... 4,794	St. p. Gouldsboro..... 469
St. s. Sea King..... 124	Sylvia, Antone F., 274 Orchard Street, New Bedford, Mass.:	St. p. L. S. Thorne..... 1,217
Sullivan Co., John W. (N. Y.), foot East Ninth Street, New York, N. Y.:	Sch. Athlete..... 132	Texas Co. (Del.), 7 West Tenth Street, Wilmington, Del.:
Sc. b. Winaple..... 2,411	Sch. Claudia..... 113	St. s. Alabama..... 2,840
St. s. Yale..... 1,670	Tacoma Oriental S. S. Co. (Nev.), 915 Washington Building, Tacoma, Wash.:	St. s. All American..... 192
Sullivan, Jr., John, 139 Coffey Street, Brooklyn, N. Y.:	St. s. Bellingham..... 5,940	St. s. American..... 168
St. s. Wauwatosa..... 162	St. s. Everett..... 5,773	St. s. Arizona..... 5,174
Sumatra S. S. Co. (Del.), 7 West Tenth Street, Wilmington, Del.:	St. s. Grays Harbor..... 6,999	St. s. Aryan..... 6,452
St. s. Sumatra..... 4,118	St. s. Olympia..... 6,406	Ol. s. Australia..... 11,628
Sun Oil Co. (N. J.), 1608 Walnut Street, Philadelphia, Pa.:	St. s. Seattle..... 7,001	St. s. California..... 10,383
St. s. Atlantic Sun..... 6,735	St. s. Shelton..... 6,062	Ol. s. Chelsea..... 556
Ol. s. Bidwell..... 6,837	St. s. Tacoma..... 7,001	St. s. Derbyline..... 6,852
Ol. s. Blue Sunoco..... 1,588	Tahoe Transportation Co. (Calif.), 464 California Street, San Francisco, Calif.:	St. s. Dirigo..... 6,418
El. s. Cayuga Sun..... 409	St. s. Tahoe..... 179	St. s. Dungannon..... 6,928
St. s. Delaware Sun..... 8,904	Tampa Bay Ferry & Transportation Co. (Fla.), 550 First Avenue North, St. Petersburg, Fla.:	St. s. Harvester..... 6,416
St. s. J. N. Pew..... 9,033	Ol. s. Manatee..... 145	Ol. s. Houma..... 100
Ol. s. Passaic Sun..... 533	Tampa Inter-Ocean Steamship Co. (Fla.), Whitney Building, New Orleans, La.:	St. s. Illinois..... 6,448
St. s. Pennsylvania Sun..... 8,862	St. s. Carlton..... 5,127	St. s. Latin American..... 152
Ol. s. Raritan Sun..... 533	St. s. Cody..... 5,104	St. s. Lightburne..... 6,429
Ol. s. Seneca Sun..... 499	St. s. Jomar..... 5,104	St. s. Louisiana..... 2,849
	St. s. Lafcorno..... 5,028	Sc. b. Magnolia..... 681
	St. s. Ogontz..... 5,028	St. s. Maine..... 2,370
	St. s. Prusa..... 5,113	Ol. s. Maryland..... 1,481
	St. s. Sahale..... 5,028	St. s. Nevada..... 6,915
	St. s. Sapinero..... 5,106	Ga. s. Newark..... 226
	Tampa Sand and Material Co., (Fla.), Box 652, Tampa, Fla.:	St. s. New Jersey..... 6,414
	Ol. s. Atlas..... 183	St. s. New York..... 6,389
		St. s. North American..... 134
		St. s. Occidental..... 6,403
		St. s. Oregon..... 7,017

Texas Co. (Del.), 7 West Tenth Street, Wilmington, Del.—Con.		Todd-Mobile Dry Docks (Ala.), foot Texas Street, Mobile, Ala.:		Tug E. F. Moran, Jr. (N. Y.), 17 Battery Place, New York, N. Y.:	
Ol. s. Panama City.....	596	St. s. Harry Lytle.....	266	Y.:	
St. s. Pennsylvania.....	6,390	St. s. James Dougherty.....	263	St. s. E. F. Moran, Jr.....	187
St. s. Reuper.....	6,407	Tolchester Beach Improvement Co. of Kent County (Md.), Pier 16, Light Street, Baltimore, Md.:		Tug Interstate Co. (Del.), Ocean View, Dela.:	
Ol. s. Richmond.....	500	St. p. Annapolls.....	485	St. s. Interstate.....	101
St. s. Roanoke.....	6,425	St. p. Emma Giles.....	519	Tug John A. Hughes Co. (Del.), 115 Walnut Street, Philadelphia, Pa.:	
St. s. Shenandoah.....	6,414	St. p. Express.....	1,592	St. s. John A. Hughes.....	148
St. s. South American.....	168	St. p. Tolchester.....	1,098	Tug John F. Lewis Co. (Del.), 115 Walnut Street, Philadelphia, Pa.:	
Sc. b. Tampico.....	1,994	Toronto, Hamilton & Buffalo Navigation Co. (Ohio), Ash-tahula, Ohio:		St. s. John F. Lewis.....	148
Ol. s. Texaco 125.....	298	St. s. Maitland No. 1.....	2,757	Tug Joseph H. Moran (N. Y.), 17 Battery Place, New York, N. Y.:	
St. s. Texas.....	6,368	Town Harbor Yacht Club (Ill.), Room 1312, 333 North Michigan Avenue, Chicago, Ill.:		St. s. Joseph H. Moran.....	345
Sc. b. Tulsa.....	607	Sch. Lucin A. Simpson.....	227	St. s. Richard J. Moran.....	187
St. s. Virginia.....	6,390	Townsend, W. J., foot Humphrey Avenue, Bayonne, N. J.:		Tug Julia C. Moran (N. Y.), 17 Battery Place, New York, N. Y.:	
St. s. Washington.....	7,030	Ol. s. Syosset.....	176	St. s. Julia C. Moran.....	106
Texas Co. (Del.), Elizabeth City, N. C.:		Tracy M. & J. (N. Y.), 1 Broadway, New York, N. Y.:		Tug Lizzie D. Shaw Corporation (Del.), 211 Market Street, Laurel, Del.:	
Ol. s. Carolinian.....	226	St. s. Charles L. O'Connor.....	2,351	Ol. s. Lizzie D. Shaw.....	125
Ol. s. North State.....	116	St. s. Craigsmere.....	2,496	Tug Mary Anne (Md.), foot Hum-phrey Avenue, Bayonne, N. J.:	
Ca. s. Tamrack.....	157	St. s. Evansville.....	3,543	St. s. Mary Anne.....	107
Ol. s. Valencia.....	114	St. s. M. & J. Tracy.....	2,364	Tug Luzerne (N. Y.), 17 Battery Place, New York, N. Y.:	
Thames River Line (Del.), Pier 32, East River, New York, N. Y.:		St. s. Maurice Tracy.....	2,468	St. s. Luzerne.....	165
St. s. Christo.....	927	St. s. Maurice Tracy.....	164	Tug Susan A. Moran (N. Y.), 17 Battery Place, New York, N. Y.:	
St. s. Corsica.....	368	St. s. Michael Tracy.....	2,351	St. s. Susan A. Moran.....	344
St. s. John M. Worth.....	442	St. s. Thomas Tracy.....	2,443	Tugboat Adriatic Co. (Del.), Dover, Del.:	
Thames Shipyard (Conn.), New London, Conn.:		Tracy, Mary T., 216 Eighth Avenue, Brooklyn, N. Y.:		St. s. Adriatic.....	113
Sc. b. John Forsyth.....	2,198	St. s. Ann Maria Tracy.....	150	Tugboat Caspian Co. (Del.), Dover, Del.:	
Thames Towboat Co. (Conn.), 224 Bank Street, New London, Conn.:		St. s. Helen L. Tracy.....	176	St. s. Caspian.....	125
Sc. b. Pequod.....	705	St. s. Mary T. Tracy.....	177	Tugboat Mars Co. (Del.), Dover, Del.:	
The Dawn (Mass.), 36 Fish Pier, South Boston, Mass.:		St. s. Thomas Tracy.....	103	St. s. Mars.....	278
Ol. s. Dawn.....	151	St. s. William J. Tracy.....	134	Tugboat P. F. Martin Co. (Del.), Dover, Del.:	
The Geraldine & Phyllis (Mass.), 15 Fish Pier, South Boston, Mass.:		Trans-Atlantio Steamship Corporation (Del.), 1 Broadway, New York, N. Y.:		St. s. P. F. Martin.....	616
Ol. s. Gertrude Parker.....	115	St. s. Washington.....	24,289	Turecemo Towing Corporation, B. (N. Y.), foot Twenty-fourth Avenue, Brooklyn, N. Y.:	
The Isabelle Parker (Mass.), 15 Fish Pier, South Boston, Mass.:		Transford Corporation (Del.), 21 West Street, New York, N. Y.:		Ol. s. Turecemo Girls.....	148
Ol. s. Isabelle Parker.....	110	St. s. Transford II.....	1,703	Turecemo, M. (N. Y.), New Cropsey Lane, Brooklyn, N. Y.:	
Therault, Simon P., 229 Essex Avenue, Gloucester, Mass.:		Trans-Gulf Lines (Tex.), 604 Sterling Building, Houston, Tex.:		St. s. Barney Turecemo.....	111
Ol. s. American.....	137	Sch. Daylite.....	1,976	Tusitala, The Ship (N. Y.), 26 Beaver Street, New York, N. Y.:	
Thermo Steamship Co. (Del.), 260 South Broad Street, Philadelphia, Pa.:		Trawler Brookline (Mass.), 191 Northern Avenue, Boston, Mass.:		Shp. Tusitala.....	1,748
St. s. Thermo.....	4,487	Ol. s. Brookline.....	211	Twenty-sixth Street Ferry Co. (Ohio), Proctorville, Ohio:	
Thompson Fish Co. (Fla.), Foot Margaret Street, Key West, Fla.:		Trawler Fordham (Mass.), 21 Fish Pier, Boston, Mass.:		St. w. Paul F. Thomas.....	128
Sch. Angeline C. Nunan.....	101	Ol. s. Fordham.....	255	Ultican Towing Co. (Wash.), 1115 North "I" Street, Aberdeen, Wash.:	
Thurlow, Ella P., 131 State Street, Boston, Mass.:		Trawler Hekla (Mass.), 44 School Street, Boston, Mass.:		Ol. s. Rustler.....	115
Sch. Zebedee E. Cliff.....	1,361	St. s. Hekla.....	386	Umpqua Transportation Co. (Oreg.), c/o John Klernan, Falling Building, Portland, Oreg.:	
Thurlow, Lewis K., 131 State Street, Boston, Mass.:		Trimountain Steamship Corporation (Del.), 7 West Tenth Street, Wilmington, Del.:		Sc. b. Washougal.....	710
Sch. Freeman.....	1,070	St. s. Trimountain.....	6,385	Union Barge Line Corporation (Pa.), 302 Penn Avenue, Pittsburgh, Pa.:	
Sch. Herbert L. Rawding.....	1,219	Tri-State Ferry Co. (Ill.), 501 Commercial Avenue, Cairo, Ill.:		St. w. C. W. Talbot.....	416
Sch. Josephine A. McQuesten.....	1,607	Ol. w. Pilgrim.....	117	St. w. J. D. Ayres.....	416
Sch. Mabel A. Frye.....	1,151	Ol. w. Traveler.....	117	Ol. s. Peace.....	635
Thurston, Catherine Jeanette, 11 Moore Street, New York, N. Y.:		Triton Oil & Fertilizer Co. (N. Y.), 101 Beekman Street, New York, N. Y.:		St. w. Reliance.....	204
St. s. Charleston.....	141	St. s. John L. Lawrence.....	229	St. w. Sam Craig.....	416
Tide Water Associated Transport Corporation (Del.), 7 West Tenth Street, Wilmington, Del.:		St. s. Sterling.....	143	Union Ferry Co. (Wash.), Canadian National Pier, Seattle, Wash.:	
St. s. Axtell J. Byles.....	8,955	Triton Steamship Co. (Del.), 100 West Tenth Street, Wilmington, Del.:		St. s. Commander.....	670
St. s. Byron D. Benson.....	7,953	St. s. Rufus P. Ranney.....	4,797	Union Fish Co. (Calif.), 141 Clay Street, San Francisco, Calif.:	
St. s. David McKelvy.....	6,820	Trojan Steamship Corporation (Del.), 295 Madison Avenue, New York, N. Y.:		Sch. Beulah.....	356
St. s. Edward L. Shea.....	6,546	St. s. Berkshire.....	4,300	Ca. s. Golden State.....	353
St. s. Robert E. Hopkins.....	6,624	St. p. Rensselaer.....	2,690	Sch. Louise.....	345
St. s. Samuel Q. Brown.....	6,624	St. p. Trojan.....	2,571	Sch. Wm. H. Smith.....	686
El. s. Tidemotor.....	531	Trynor, Alice, 30 High Street, Eastport, Me.:			
Ol. s. Tide Water.....	8,886	Sch. William Bisbee.....	309		
Ol. s. Tide Water Associated.....	8,812	Tug Dandy (Md.), foot Humphrey Avenue, Bayonne, N. J.:			
Ol. s. Tydol.....	1,257	Ol. s. Dandy.....	115		
El. s. Tydol No. 2.....	1,783				
St. s. Veedol.....	1,224				
El. s. Veedol No. 2.....	1,818				
St. s. William F. Humphreys.....	7,982				

Union Navigation Co. (Del.), 350 Madison Avenue, New York, N. Y.:		United Fruit Steamship Corpora- tion (Del.), Pier 3, N. R. New York, N. Y.—Continued.		United States Shipping Board, New Navy Building, Washing- ton, D. C.—Continued.	
St. p. America.....	847	St. s. Sizaola.....	4,603	St. s. Collingsworth.....	5,101
St. p. Columbia.....	847	St. s. Suriname.....	3,234	St. s. Commack.....	5,111
St. p. Empire State.....	1,402	St. s. Tanamo.....	3,211	St. s. Conness Peak.....	5,117
St. p. Reliance.....	847	St. s. Tivives.....	4,696	St. s. Cotati.....	5,963
St. p. Shamrock.....	882	St. s. Tolca.....	6,494	El. s. Courageous (oil).....	7,572
Union Oil Co. of California (Calif.), Union Oil Building, Los An- geles, Calif.:		St. s. Turrialba.....	4,638	St. s. Cranenest.....	2,292
St. s. Cathwood.....	7,072	St. s. Ulua.....	6,494	St. s. Crawl Keys.....	2,308
St. s. Deroche.....	7,058	St. s. Zacapa.....	4,736	Ol. s. Crown City.....	5,428
Ga. s. Kern.....	222	United Mail Steamship Co. (Del.), Pier 3, North River, New York, N. Y.:		St. s. Culberson.....	5,453
St. s. La Brea.....	6,665	El. s. Peten.....	6,968	St. s. Davenport.....	5,491
St. s. La Placentia.....	8,272	United Mail Steamship Co. (Del.), 1 Federal Street, Boston, Mass.:		St. s. Deer Lodge.....	6,187
St. s. La Purisima.....	5,091	El. s. Antigua.....	6,982	El. s. Defiance (oil).....	7,572
St. s. Los Angeles.....	6,752	El. s. Chiriqui.....	6,963	St. s. Eastern Chief.....	4,660
St. s. Montebello.....	8,272	El. s. Quirigua.....	6,982	St. s. Eastern Crag.....	3,826
Ol. s. Ollinda.....	419	El. s. Talamanca.....	6,963	St. s. Eastern King.....	2,995
Ol. s. Redline.....	388	El. s. Veragua.....	6,982	St. s. Eastern Maid.....	3,141
St. s. Santa Maria.....	8,088	United New York Sandy Hook Pilots Association (N. Y.), Staten Island Ferry Building, New York, N. Y.:		St. s. Eastern Planet.....	5,815
St. s. Utacarbon.....	7,076	St. s. New York.....	540	St. s. Easterling.....	5,866
St. s. Warwick.....	4,469	St. s. Sandy Hook.....	361	St. s. Easterner.....	5,840
Union Sand & Gravel Co. (W. Va.), Twentieth Street and River Road, Huntington, W. Va.:		United States Gypsum Transpor- tation Co. (N. Y.), 17 State Street, New York, N. Y.:		St. s. Edenton.....	6,958
St. p. Samuel L. May.....	183	St. s. Gypsum.....	203	St. s. Edgerfield.....	6,990
Union Shipbuilding Co. (Pa.), Fairfield, Md.:		St. s. Hillsborough.....	328	St. s. Edgemont.....	6,865
St. s. Columbine.....	456	St. s. Pequot.....	199	St. s. Edgemoor.....	7,038
Union Sulphur Co. (N. J.), 33 Rector Street, New York, N. Y.:		St. s. Windsor.....	208	St. s. Editor.....	6,326
St. s. Frieda.....	3,365	United States Lines Co. (Nev.), 1 Broadway, New York, N. Y.:		St. s. Falbeck.....	6,318
St. s. Henry D. Whiton.....	4,548	St. s. American Banker.....	7,430	St. s. Effna.....	6,491
St. s. Herman Frisch.....	4,494	St. s. American Farmer.....	7,430	St. s. Egremont.....	6,864
St. s. Herman F. Whiton.....	5,557	St. s. American Importer.....	7,500	St. s. Eldena.....	6,900
St. s. T. A. D. Jones.....	2,783	St. s. American Merchant.....	7,430	St. s. Elkhorn.....	6,321
St. s. W. R. Keever.....	5,350	St. s. American Shipper.....	7,430	Ol. s. Galveston.....	6,130
Union Tankers Corporation (Mass.), 90 Boylston Street, Boston, Mass.:		St. s. American Trader.....	7,430	St. s. George Peirce.....	5,462
Ol. s. Marshall B. Hall.....	675	St. s. American Traveler.....	7,555	St. s. George Washington.....	23,783
Union Transit Co. (Ill.), 10124 Avenue M, Chicago, Ill.:		St. s. Leviathan.....	48,942	St. s. Guaro.....	2,873
St. s. Lake Traverse.....	1,993	St. s. President Harding.....	13,869	St. s. Guimba.....	6,100
United Dry Docks (N. Y.), 11 Broadway, New York, N. Y.:		St. s. President Roosevelt.....	13,869	St. s. Hatteras.....	4,571
St. s. United Dry Docks No. 3.....	108	United States Shipping Board, New Navy Building, Wash- ington, D. C.:		St. s. Hawk.....	187
United Fisheries Vessels Co. (Mass.), 3 Bruce Place, Glouces- ter, Mass.:		St. s. Abercos.....	6,076	St. s. Higho.....	4,828
Ol. s. Grand Marshall.....	128	St. s. Algie.....	5,496	St. s. Hoxie.....	4,623
Ol. s. Leonora C.....	107	St. s. America.....	21,329	St. s. Independence Hall.....	5,050
United Fishing Corporation (Mass.), 286 Main Street, Gloucester, Mass.:		St. s. American Press.....	5,135	El. s. Invincible.....	7,592
Ol. s. Edith C. Rose.....	146	St. s. Anaconda.....	6,093	St. s. Jacob Ruppert.....	5,645
Ol. s. J. M. Marshall.....	103	St. s. Anacortes.....	4,889	St. s. Jadden.....	6,869
United Fruit Steamship Corpora- tion (Del.), Porter Building, Portland, Oreg.:		St. s. Arcturus.....	6,094	St. s. Jeannette Skinner.....	5,715
St. s. General Lee.....	4,732	St. s. Arden.....	5,976	Ol. s. Jeff Davis.....	6,204
St. s. General Pershing.....	4,732	St. s. Artigas.....	5,161	St. s. Kerhonkson.....	4,768
St. s. General Sherman.....	4,732	St. s. Ashland County.....	2,592	St. s. Labette.....	4,989
United Fruit Steamship Corpora- tion (Del.), Pier 3, N. R. New York, N. Y.:		St. s. Bakersfield.....	5,545	St. s. Lake Elsay.....	2,674
St. s. Abangarez.....	4,538	St. s. Bangu.....	4,782	St. s. Lake Flagon.....	2,609
St. s. Atenes.....	4,639	St. s. Bannack.....	4,844	St. s. Lake Girth.....	2,606
St. s. Calamares.....	7,233	St. s. Barreado.....	4,781	St. s. Lavada.....	6,052
St. s. Carrillo.....	4,593	St. s. Bayou Chico.....	5,401	St. s. Lehigh.....	4,983
St. s. Choloteca.....	2,499	St. s. Belfort.....	6,629	St. s. Liberty.....	6,211
St. s. Comayagua.....	2,499	St. s. Bellbuckle.....	6,207	St. s. Liberty Bell.....	5,107
St. s. Copan.....	1,704	St. s. Belleplaine.....	6,049	St. s. Lockport.....	6,214
St. s. Coppename.....	3,289	St. s. Bellflower.....	6,085	St. s. Lorain.....	6,213
St. s. Esparta.....	3,365	St. s. Bellhaven.....	6,098	St. s. McKeesport.....	6,198
St. s. Hibueras.....	1,445	St. s. Berury.....	4,924	St. s. Mercer.....	6,219
St. s. La Perla.....	3,792	St. s. Bonnie Brook.....	5,976	St. s. Mitchell.....	5,510
St. s. Limon.....	3,365	St. s. Braddock.....	6,629	St. s. Monasses.....	5,983
St. s. Metapan.....	4,736	St. s. Brave Coeur.....	6,458	St. s. Mosella.....	6,034
St. s. Nicarao.....	1,455	St. s. Brush.....	5,114	St. s. Mount Evans.....	6,267
St. s. Olancho.....	2,499	St. s. Capillo.....	5,135	St. s. Mount Vernon.....	18,372
St. s. Pastores.....	7,241	St. s. Capulin.....	4,977	St. s. Namasket.....	6,062
St. s. Sagua.....	3,298	Ol. s. City of Dalhart.....	5,878	Ol. s. New Orleans.....	6,214
St. s. San Jose.....	3,358	Ol. s. City of Elwood.....	6,197	St. s. Nockum.....	6,024
St. s. San Mateo.....	3,289	St. s. City of Flint.....	4,963	St. s. Oakpark.....	6,060
St. s. Santa Marta.....	4,736	Ol. s. City of Rayville.....	5,883	St. s. Oakspring.....	6,059
St. s. Saramacca.....	3,212	St. s. City of Weatherford.....	5,401	Ol. s. Oldham.....	6,201
		St. s. Clairton.....	6,080	St. s. Oskawa.....	6,100
		St. s. Coaxet.....	6,038	St. s. Pacific Hemlock.....	5,651
		St. s. Cockaponset.....	5,995	St. s. Pacific Oak.....	5,622
		St. s. Coaleda.....	4,986	St. s. Pacific Pine.....	5,435
		St. s. Cokesit.....	6,176	St. s. Pacific Redwood.....	5,683
		St. s. Coldbrook.....	5,104	St. s. Pacific Spruce.....	5,509
		St. s. Cold Harbor.....	5,010	St. s. Patrick Henry.....	7,743
		St. s. Collamer.....	5,112	St. s. Peacock.....	741
				St. s. Pipestone County.....	5,102
				St. s. Polybius.....	7,041
				Ol. s. Potter.....	6,174
				St. s. Quaker City.....	4,961
				St. s. Quittacas.....	4,767
				St. s. Racehorse.....	164
				St. s. Rockport.....	5,401
				St. s. Sag Harbor.....	2,431
				St. s. Salaam.....	5,990
				St. s. Sarcoxie.....	5,116
				St. s. Sartalia.....	4,994

United States Shipping Board, New Navy Building, Wash- ington, D. C.—Continued.	Valley Sand Co. (Mich.), 209 South Chilson Street, Bay City, Mich.	Walkerville & Detroit Ferry Co. (Mich.), foot Jos Campau Avenue, Detroit, Mich.:
Ol. s. Sawokla..... 5,882	St. s. Pearson..... 297	St. s. Essex..... 266
St. s. Schodack..... 5,041	Valliant, William E., Laurel, Del.:	St. s. Haleyon..... 405
St. s. Scottsburg..... 7,771	Ol. s. Del-Mar-Va..... 106	St. s. Wayne..... 379
St. s. Seattle Sprit..... 5,027	Ol. s. Maryland..... 171	Walling, Elmer D., 100 Lincoln Street, Montclair, N. J.:
Ol. s. Seminole..... 5,867	Vamar Steamship Co. (Del.), 304 East Plume Street, Norfolk, Va.:	St. s. Lillie and Agnes..... 115
St. s. Shooters Island..... 4,755	St. s. Vamar..... 598	St. s. Walling..... 449
St. s. Stanley..... 6,463	Van Camp Sea Food Co. (Calif.), Fish Harbor Wharf, Ternual Island, Calif.:	Wallingford Steamship Co. (Calif.), 215 Market Street, San Francis- co, Calif.:
St. s. Summerleaf..... 6,141	Ol. s. St. Joseph..... 119	St. s. Wallingford..... 2,250
Ol. s. Tampa..... 5,959	Ol. s. San Rafael..... 265	Walls, Daniel, 206 Noble Street, West Haven, Conn.:
St. s. The Angeles..... 5,481	Ol. s. Senator..... 118	Ol. s. Robt. Jno. Beswick..... 103
El. s. Triumph (oil)..... 7,573	Ol. s. White Star..... 193	Waltham Transportation Co. (Del.), 70 Pine Street, New York, N. Y.:
Ol. s. Unicoi..... 5,959	Van Etten, A. N., 50 Stevens Ave- nue, Jersey City, N. J.:	St. s. Dauntless No. 10..... 353
St. s. Vincent..... 6,210	St. s. U. F. Washburn..... 141	Warbro Corporation (Va.), c/o Old Dominion Marine Railway Co., Berkley, Norfolk, Va.:
St. s. Vittorio Emmanuele III..... 4,855	Vane, William B., 604 East Pratt Street, Baltimore, Md.:	St. s. Hampton Roads..... 450
St. s. Volunteer..... 7,717	Sch. Brownstone..... 176	Warner Co. (Del.), 1616 Walnut Street, Philadelphia, Pa.:
St. s. Warbler..... 715	Sch. Doris Hamlin..... 1,063	Ol. s. B. M. Thomas..... 140
Ol. s. Ward..... 6,197	Sch. Kate Darlington..... 135	St. s. Radio..... 189
St. s. Waukogan..... 6,209	Sch. Maine..... 190	St. s. Rancocas..... 106
St. s. West Amargosa..... 5,402	Sch. Thomas J. Shryock..... 173	Warner, Joseph E., 52 Church Green, Taunton, Mass.:
St. s. West Caddoa..... 5,641	Velez, Genaro Balsac, 1 Isabel Se- gunda Street, Mayaguez, P. R.:	Sch. La Forrest L. Simmons..... 132
St. s. West Calumb..... 5,946	Sch. Chiquimula..... 700	Warner, R. V., 154 East Calhoun Avenue, Memphis, Tenn.:
St. s. West Campgaw..... 5,565	Vermillion Sand & Supply Co. (Ohio), Vermillion, Ohio:	Ol. s. William T. Warner..... 104
St. s. West Cameron..... 5,763	Ol. s. Anna B..... 117	Washington Navigation Co. (Wash.), Gig Harbor, Wash.:
St. s. West Calina..... 6,187	Ol. s. R. W. Holst..... 184	Ol. s. City of Stellacoom..... 134
St. s. West Cheswald..... 5,711	Vesta Coal Co. (Pa.), 311 Ross Street, Pittsburgh, Pa.:	Ol. s. City of Tacoma..... 280
St. s. West Chetac..... 5,627	St. w. Allquippa..... 191	Ol. s. Defiance..... 444
St. s. West Corium..... 5,795	St. s. Henry A. Laughlin..... 416	Ol. s. Skansonia..... 446
Ol. s. West Cusseta..... 5,428	St. w. Sailor..... 445	Ol. s. Vashonia..... 211
St. s. West Elenaco..... 5,766	St. w. Titan..... 429	Washington Tug & Barge Co. (Wash.), Colman Dock, Seattle, Wash.:
St. s. West Gambo..... 5,579	Ol. w. Trojan..... 129	St. s. Roosevelt..... 618
Ol. s. West Grama..... 5,326	St. s. Vesta..... 416	St. s. Willson..... 144
St. s. West Harcuvar..... 5,696	St. w. Vulcan..... 182	Wasson, Alma L., 30 Church Street, Callas, Me.:
St. s. West Hardaway..... 5,702	St. w. Warren Elsey..... 286	Sch. Henry H. Chamberlain..... 245
St. s. West Hematite..... 5,621	St. w. Wm. Larimer Jones..... 429	Waterman Steamship Corporation (Ala.), Merchants National Bank Building, Mobile, Ala.:
Ol. s. West Honaker..... 5,428	Village of Catskill (N. Y.), Catskill N. Y.:	St. s. Afoundria..... 5,010
St. s. West Imboden..... 5,751	St. p. A. F. Beach..... 173	St. s. Antinous..... 6,034
St. s. West Jaffrey..... 5,663	Vinal Haven & Rockland Steam- boat Co. (Me.), Tillsons Wharf, Rockland Me.:	St. s. Arizpa..... 5,437
St. s. West Kedron..... 5,620	St. s. North Haven..... 210	St. s. City of Alma..... 5,446
St. s. West Keene..... 5,600	St. s. Vinalhaven..... 186	St. s. Fairisle..... 2,606
St. s. West Lashaway..... 5,637	St. s. W. S. White..... 221	St. s. Fairland..... 2,606
St. s. West Maximus..... 5,501	Vinyard, Wilson M., Milford, Del.:	St. s. Gateway City..... 5,432
St. s. West Modus..... 5,690	Ol. s. R. B. Hawley..... 117	St. s. Hastings..... 5,401
St. s. West Neris..... 5,588	Virginia Ferry Corporation (Va.), 706 Front Street, Norfolk, Va.:	St. s. Kenowis..... 4,934
St. s. West Nohno..... 5,769	St. s. Del-Mar-Va..... 1,496	St. s. Maiden Creek..... 5,031
St. s. West Nosska..... 5,563	Virginia Navigation Company, (Del.), 710 Water Street, Nor- folk, Va.:	St. s. Topa Topa..... 5,356
St. s. West Pocasset..... 5,707	St. s. Deepwater..... 334	St. s. Wacosta..... 5,452
St. s. West Point..... 5,657	Virginia Oil & Guano Co. (Va.), Reedville, Va.:	St. s. West Hika..... 5,275
St. s. Westpool..... 5,724	St. s. William Blundon..... 240	St. s. West Kyska..... 5,552
St. s. Westport..... 5,665	Virginia Steamship Co. (Del.), 100 West Tenth Street, Wilming- ton, Del.:	St. s. West Madaket..... 5,565
St. s. West Saginaw..... 6,187	St. s. William D. Crawford..... 6,385	St. s. Yaka..... 5,432
St. s. West Segovia..... 5,701	Virginia Towing Corporation (N. Y.), 11 Moore Street, New York, N. Y.:	Waterways Petroleum Transport Corporation (N. Y.), 180 Whit- ton Street, Jersey City, N. J.:
St. s. West Selene..... 5,940	St. s. Henry W. Card..... 283	Ol. s. Nancy Lee..... 262
St. s. West Totant..... 5,628	Wabash Railway Co. (Ind.), 115 Twelfth Street, Detroit, Mich.:	Wathen, Lottie V., foot Andre Street, Baltimore, Md.:
St. s. West Wauna..... 5,735	St. s. Detroit..... 2,220	Sch. Agnes S. Quillin..... 197
St. s. West Zeda..... 5,658	St. s. Manitowoc..... 3,093	Sch. Cornpeake..... 234
St. s. Whistler..... 188	St. p. Transfer..... 1,511	Sch. Virginia..... 129
Ol. s. Wichita..... 6,174	St. s. Windsor..... 3,131	Wathen, Robert B., foot Andre Street, Baltimore, Md.:
St. s. Willet..... 715	Wagnespach, Francis, Vacherie, La.:	St. s. Lamont..... 188
Ol. s. William Penn..... 7,615	Ol. s. Hiway..... 147	Watts, Chas. A., 1132 Sutter Street, Berkeley, Calif.:
St. s. Willimantic..... 4,857	Walker, Ira T., 113 Walnut Street, Philadelphia, Pa.:	Shp. Tango..... 3,102
Ol. s. Wilsox..... 5,861	St. s. Transit..... 113	Wauketa, Steamer (N. Y.), 17 Battery Place, New York, N. Y.:
St. s. Winona County..... 6,049		St. s. Wauketa..... 543
St. s. Winston-Salem..... 6,223		
St. s. Yulza..... 5,976		
St. s. Yapalaga..... 5,976		
Ol. s. Yomachiehl..... 5,868		
United States Steel Products Co. (N. J.), 30 Church Street, New York, N. Y.:		
Ol. s. Steel Chemist..... 1,694		
Ol. s. Steel Electrician..... 1,694		
Ol. s. Steelmotor..... 1,695		
Ol. s. Steelvender..... 1,695		
United Steamship Co. (Del.), 7 West Tenth Street, Wilming- ton, Del.:		
St. s. Colonel E. M. Young..... 6,412		
United Trading & Fishing Co. Wash.), 814 Western Avenue, Seattle, Wash.:		
Ol. s. Polar Bear..... 162		
Valley Camp Steamship Co. (Del.), 100 West Tenth Street, Wil- mington, Del.:		
St. s. D. E. Callender..... 3,582		
St. s. Inca..... 1,414		
St. s. John McCartney Kennedy..... 3,845		

Webster, Earl, 201 Water Street, Pittsburgh, Pa.: Ol. w. Prosperity.....	114	Western Transportation Co. (Oreg.), 736 Pittock Building, Portland, Oreg.—Continued.		Wilmore Steamship Company (N. Y.), 1 Broadway, New York, N. Y.:	
Wellhart Steamship Co. (Mass.), 73 Water Street, Boston, Mass.:		St. w. N. R. Lang.....	528	St. s. Berwindglen.....	4, 411
St. s. Wellhart.....	2, 846	St. w. Robert Young.....	349	St. s. Berwindvale.....	4, 411
Wenonah Transportation Co. (Ind.), c/o W. K. Greenbaum, Michigan City, Ind.:		Westervelt, William H., Alpine, N. J.:		Wilson Bros. & Co. (Nev.), 1312 Russ Building, San Francisco, Calif.:	
Sch. A. B. King.....	594	St. s. N. John Barrett.....	119	St. s. Idaho.....	994
Wentworth, Norris R., Twenty-seventh and Water Streets, Bay City, Mich.:		Westwego Petroleum Barge Line (La.), Union Indemnity Building, New Orleans, La.:		St. s. Oregon.....	989
Ol. s. C. E. Redfern.....	726	Sc. b. Conneaut.....	1, 690	Wilson, Francis A., Russ Building, San Francisco, Calif.:	
Werner, J. C., 2-2 First Street, Baton Rouge, La.:		Sc. b. Dallas.....	1, 148	St. s. Svea.....	618
St. w. Miriam Werner.....	220	Weyerhaeuser Steamship Co. (Del.), Box 629, Newark, N. J.:		Wilson, James A., Ocean Springs, Miss.:	
West India Fruit and S. S. Co. (Va.), 111 Water Street, Norfolk, Va.:		St. s. Hanley.....	7, 583	St. s. Texan.....	2, 556
St. s. Savannah.....	263	St. s. Heffron.....	7, 611	Wilson Line (Del.), foot East Fourth Street, Wilmington, Del.:	
West Kentucky Coal Co. (N. J.), City National Bank Building, Paducah, Ky.:		St. s. Hegira.....	7, 583	St. s. Brandywine.....	407
St. w. Charles F. Richardson....	803	St. s. Pomona.....	7, 583	St. s. Christiansa.....	393
St. w. Marcla Richardson.....	143	Wheeling Steel Corporation (Del.), 1134 Market Street, Wheeling, W. Va.:		St. s. City of Camden.....	730
West Pass Transportation Co. (Wash.), Colman Dock, Seattle, Wash.:		Ol. w. Benwood.....	268	St. s. City of Philadelphia.....	749
St. s. Virginia V.....	120	St. w. Carbon.....	184	St. s. City of Washington.....	420
West Penn Sand and Gravel Co. (Del.), 527 Smithfield Street, Pittsburgh, Pa.:		St. w. La Belle.....	335	St. s. City of Wilmington.....	749
St. w. National.....	206	St. w. Transporter.....	387	St. s. State of Delaware.....	814
West Ports Steamship Line (Wis.), 108 North Broadway, Milwaukee, Wis.:		Whldby Island Transportation Co. (Wash.), 125 Canadian National Dock, Seattle, Wash.:		St. s. State of Pennsylvania.....	814
St. s. Kenosha.....	763	St. s. Atlanta.....	147	Wilson Transit Co. (Del.), 100 West Tenth Street, Wilmington, Del.:	
St. s. Sheboygan.....	763	Whitcomb, Haynes & Whitney (Me.), Ellsworth Falls, Me.:		St. s. A. W. Osborne.....	3, 826
St. s. Waukegan.....	763	Sch. Lavoita.....	204	St. s. Captain Thomas Wilson....	4, 318
West Virginia Sand & Gravel Co. (W. Va.), 813 Kanawha Street, Charleston, W. Va.:		White, Joseph M., 2915 Norfolk Avenue, Baltimore, Md.:		St. s. Charles S. Hebard.....	6, 291
St. w. F. M. Staunton.....	209	Sch. Robert McClintock.....	154	St. s. E. J. Kulas.....	6, 297
St. w. James Sutherland.....	111	White, R. B., Stewart Building, Baltimore, Md.:		St. s. Edward S. Kendrick.....	6, 294
Westchester Ferry Corporation (N. Y.), 26 Main Street, Yonkers, N. Y.:		Sch. Clarence A. Holland.....	200	St. s. Frank E. Taplin.....	4, 650
St. p. Musconetcong.....	846	White Star Steamship Co. (Mich.), 977 Penobscot Building, Detroit, Mich.:		St. s. J. E. Upson.....	6, 309
St. p. Paupeck.....	820	St. p. Tashmoo.....	1, 344	St. s. James MacNaughton.....	8, 299
Westerbake, William E., 279 Northern Avenue, Boston, Mass.:		Wiggins Ferry Co. (Ill.), Foot Spruce Street, St. Louis, Mo.:		St. s. S. H. Robbins.....	4, 979
Ol. s. Vandal.....	101	St. p. Julius S. Walsh.....	570	St. s. W. D. Rees.....	3, 760
Ol. s. Venture II.....	118	Wiggs, R. J. Knoxwood, Ala.:		St. s. William C. Atwater.....	7, 738
Western Boat Building Co. (Wash.), 2508 East Eleventh Street, Tacoma, Wash.:		St. p. Twilla S.....	120	Winter, Frank W., 29 Second Avenue, Auburn, Me.:	
Ol. s. Western Pilot.....	113	Wilcox Co. (Conn.), Mystic, Conn.:		Sch. Hesper.....	1, 348
Ol. s. Western Pride.....	118	St. s. Edward J. McKeever, Jr....	223	Sch. Luther Little.....	1, 234
Western Pacific Railroad Co. (Calif.), 220 Montgomery Street, San Francisco, Calif.:		St. s. Elias F. Wilcox.....	329	Wisconsin & Michigan Steamship Co. (Wis.), 108 North Broadway, Milwaukee, Wis.:	
St. s. Hercules.....	409	Wilcox, W. C., 241 North Bellevue Street, Memphis, Tenn.:		St. s. Illinois.....	2, 427
St. s. Sierra Nevada.....	1, 578	St. w. Haille.....	229	St. s. Missouri.....	2, 434
St. s. Virgil G. Bogue.....	170	Willamette & Columbia River Towing Co. (Oreg.), 181 East Water Street, Portland, Oreg.:		Wisconsin & Michigan Transportation Co. (Wis.), 108 North Broadway, Milwaukee, Wis.:	
Western Shore Steamboat Co. (Md.), Pier 3, Light Street, Baltimore, Md.:		St. w. Gamecock.....	464	St. s. E. E. Crosby.....	1, 879
St. s. Anne Arundel.....	795	Williams, Emmitt, Chemical Building, St. Louis, Mo.:		St. s. Georgia.....	895
St. p. Potomac.....	763	St. w. Henry Marquand.....	395	Wisher Line Steamers (Del.), 7 Wood Street, Pittsburgh, Pa.:	
Western Steamship Corporation (Del.), 100 West Tenth Street, Wilmington, Del.:		Williams S. S. Corporation (Del.), 90 Broad Street, New York, N. Y.:		St. w. D. W. Wisher.....	335
St. s. George H. Ingalls.....	4, 904	St. s. Georgian.....	5, 825	Wons, Anthony, care Ludlow L. Hill, 2105 Thirty-fifth Street, Kenosha, Wis.:	
St. s. Henry P. Werner.....	3, 883	St. s. Willboro.....	6, 557	Ol. s. Marold II.....	283
St. s. Morris S. Tremaine.....	4, 904	St. s. Willhilo.....	5, 582	Wood Lumber Co., E. K. (Calif.), 1 Drumm Street, San Francisco, Calif.:	
Western Transport Co. (Calif.), 430 Sansome Street, San Francisco, Calif.:		St. s. Willkeno.....	6, 548	St. s. Cascade.....	1, 853
St. s. Eldorado.....	2, 180	St. s. Willsolo.....	6, 078	St. s. El Capitan.....	2, 227
Western Transportation Co. (Oreg.), 736 Pittock Building, Portland, Oreg.:		St. s. Willzipo.....	6, 617	St. s. Olympic.....	1, 876
St. w. Annie Comings.....	464	Williams Co., W. Horace (La.), 833 Howard Avenue, New Orleans, La.:		Wood, Joseph H., foot Madison Street, Newark, N. J.:	
Ol. s. Chief.....	143	St. s. W. H. Williams.....	100	St. s. Newark.....	148
St. w. Claire.....	563	Willis, W. R., 2400 Channing Way, Berkeley, Calif.:		Wood Towing Corporation (Va.), Roanoke Dock, Norfolk, Va.:	
St. w. Georgie Burton.....	520	Ol. s. Falcon.....	106	St. s. Alice.....	116
St. w. Lone.....	499	Wills, G. H., Pier 7, Seattle, Wash.:		St. s. Camel.....	179
		St. s. Bandon.....	642	St. s. Dauntless.....	123
		Wilmington Transportation Co. (Calif.), Catalina Terminal, Wilmington, Calif.:		St. s. E. V. McCauley.....	136
		St. s. Avalon.....	1, 985	St. s. Edna V. Crew.....	161
		St. s. Cabrillo.....	611	St. s. Helen.....	113
		St. s. Catalina.....	1, 766	St. s. Nonpareil.....	167
		Ol. s. John N. Stewart.....	120	St. s. Peerless.....	205
		Ol. s. Milton S. Patrick.....	120	St. s. Restless.....	156
		Ga. p. Phoenix.....	112	Wood, W. H., 1 Drumm Street, San Francisco, Calif.:	
				St. s. Claremont.....	1, 291
				St. s. Quinault.....	1, 138
				St. s. San Diego.....	1, 487
				St. s. Willapa.....	1, 185

Woodland, LeRoy, 622 North Water Street, Milwaukee, Wis.: St. s. Potoskey.....	770	Wright Bros. (Del.), Bridgeport, N. J.: Ol. s. J. B. Wright..... Ga. s. Wright Bros.....	129 124	Young Bros. (T. H.), Pier 21, Nuuanu Street, Honolulu, Hawaii: Ol. s. Mahoe..... Ol. s. Mamo..... Ol. s. Manuwal..... Ol. s. Mikimiki.....	230 332 314 264
Woodmencey, James F. (estate of), 100 Fairview Avenue, Jersey City, N. J.: St. s. Intrepid.....	119	Wright, J. Frank, 1619 Eighth Street, Anacortes, Wash.: Ol. s. Retriever.....	259	Youngstown Steamship Co. (Ohio), Union Trust Building, Cleveland, Ohio: St. s. Elton Hoyt II..... St. s. Fayette Brown.....	6,939 6,377
Woodmencey, Jr., James F., 100 Fairview Avenue, Jersey City, N. J.: St. s. Red Ash No. 2.....	142	Wright, M. G., 500 Shepard Street, Elizabeth City, N. C.: Sch. Harriet C. Whitehead.....	222	Zoological Society of San Diego Balboa Park, San Diego, Calif.: Bk. Star of India.....	1,318
Woods Bros. Construction Co. (Nebr.), 132 South Thirteenth Street, Lincoln, Nebr.: St. w. Colonel Woods..... St. w. Eugenia Woods..... St. w. Mark Woods.....	121 126 148	Wyandotte Transportation Co. (Mich.), 1622 Ford Building, Detroit, Mich.: St. s. Alpena..... St. s. Conneaut..... St. s. Huron..... St. s. Wyandotte.....	2,886 4,749 4,810 2,450	Zubik, Robert, Anderson Street and River Road, Pittsburgh, Pa.: St. w. W. L. McKinney.....	205
Woods Lumber Co. (Tenn.), Box 1071, Memphis, Tenn.: St. w. Mary Woods No. 2.....	149	Yankee Ship Corporation (N. Y.), 350 Madison Avenue, New York, N. Y.: St. p. Yankee.....	780	Zuckerman, H. G., 216 Drumm Street, San Francisco, Calif.: Ol. s. Robert B.....	136
Wooten, A., Salisbury, Md.: St. w. Joppa.....	607	Yazoo & Mississippi Valley Railroad Co. (Tenn-Miss-La.), 135 East Eleventh Place, Chicago, Ill.: St. p. Pelican.....	1,079	Zuljevic, Joseph, 421 Eightieth Street, Brooklyn, N. Y.: Sch. Annie C. Ross..... Zurlinden, William, 831 McHarry Street, Louisville, Ky.: St. w. G. W. McBride.....	791 235
Wooten, Alphonso, Salisbury, Md.: Ol. s. Birdie H.....	185				

UNDOCUMENTED OFFI

[NOTE.—A few vessels are included which were officially numbered

Line No.	Official No.	Signal and radio-call letters	Rig	Name of vessel	Tonnage		Register dimensions			When built	Where built
					Gross	Net	Length	Breadth	Depth		
STEAM											
1	233999		St. w.	Champion Coal	449	291	145.9	34.0	6.1	1935	Pittsburgh, Pa.
2	233865	WNFU	St. s.	MAGNOLIA	9,511	5,894	484.0	66.0	36.8	1935	Camden, N. J.
3	232916		St. w.	Pearl	51	30	91.0	19.0	2.9	1909	Beardstown, Ill.
MOTOR											
4	233626		Ga. s.	Admiral	8	5	33.1	8.0	3.5	1900	Boston, Mass.
5	233418		Ga. y.	Alayne	47	32	71.3	13.6	7.7	1924	Stamford, Conn.
6	233233		Ga. s.	Alces	8	6	30.2	9.3	3.5	Unk.	Unknown.
7	234101		Ga. y.	Alcornin	16	10	34.6	10.1	4.6	1935	Vinal Haven, Me.
8	234068	WCFO	Ol. y.	ALDEBARAN	213	122	140.0	27.0	14.0	1902	New York, N. Y.
9	233842		Ga. s.	Allbi	8	5	32.8	9.2	4.2	1929	Lynn, Mass.
10	234082		Ga. s.	Alice	7	6	28.1	9.1	3.6	1903	Atlantic City, N. J.
11	234086		Ga. y.	Aljim	19	12	43.1	10.8	5.3	1935	Summit, N. J.
12	233907		Ga. s.	Alura	10	7	32.7	9.6	4.5	1935	New Haven, Conn.
13	234052		Ga. s.	Amigo	11	7	33.0	10.3	3.4	1926	Morris Heights, N. J.
14	234064		Ol. s.	Anna B.	7	5	30.1	9.1	4.6	1935	Seattle, Wash.
15	233332		Ga. s.	Arrow	12	9	39.5	8.8	3.8	Unk.	Wayzata, Minn.
16	234061		Ga. s.	Arrow	8	7	34.4	10.8	3.2	1935	Smithville, N. J.
17	233898		ol. w.	Atlas	118	88	94.7	24.0	4.1	1935	Pittsburgh, Pa.
18	233657		Ga. s.	Bachelor	15	10	38.0	11.2	2.9	1935	Toler, Ky.
19	234065		Ga. s.	Bea	8	5	32.4	9.3	3.8	Unk.	Unknown.
20	234102		Ga. s.	Betty-Jane	15	10	45.7	11.8	4.5	1935	Wingates, Md.
21	233180		Ga. y.	Blossom	22	20	36.3	12.0	1.8	1934	Louisville, Ky.
22	234053		Ga. s.	Bobby G.	8	5	33.2	11.7	3.4	1928	Leesburg, N. J.
23	232798		Ga. s.	Boots	20	14	51.0	14.7	2.5	1933	Bagnell, Mo.
24	234076	WOFI	Ol. s.	Cape San Vincent	302	175	116.2	26.9	10.0	1935	San Diego, Calif.
25	233870		Ga. s.	C. L. Arques	98	72	76.4	25.8	5.8	1934	Sausalito, Calif.
26	233350		Ol. s.	Carioca	18	12	42.0	12.0	4.8	Unk.	Unknown.
27	234093		Ga. s.	Chavalmar II	13	8	35.8	10.8	5.0	1927	Atlantic Highlands, N. J.
28	234055		Ga. s.	Cub	10	6	32.1	11.7	4.3	1918	San Francisco, Calif.
29	234094		Ga. s.	Dare's	9	6	44.2	9.6	3.3	1935	Dare's Beach, Md.
30	234077		Ga. s.	Diana	8	5	28.3	8.3	4.3	1935	Klawack, Alaska
31	233354		Ol. s.	Dixie Trader	21	12	56.4	13.6	3.6	Unk.	Belize, British Honduras
32	234003		Ga. s.	Dot	8	5	34.4	9.3	2.5	1916	Stumpy Point, N. C.
33	233795		Ga. s.	Driftwood	8	6	29.4	11.3	5.2	1935	Margate City, N. J.
34	233808		Ol. s.	Deepwater	18	12	43.9	12.6	5.0	1935	Jacksonville, Fla.
35	234070		Ga. y.	Elbon	19	16	43.3	12.5	4.8	1914	College Point, N. Y.
36	234004		Ga. s.	Essolene	27	14	53.0	12.2	5.6	1935	Baton Rouge, La.
37	234019		Ol. s.	Estelle	72	49	56.4	26.0	7.4	1935	Houston, Tex.
38	233266		Ga. s.	Florence	8	5	35.1	11.5	3.9	1929	River Springs, Md.
39	233813		Ga. s.	Frances	11	7	39.0	11.0	4.1	Unk.	Unknown.
40	233662		Ol. s.	Geneva Mae	12	8	35.0	11.4	3.2	1935	Hickman, Ky.
41	233974		Ol. s.	George Levingstons	65	31	60.8	17.2	8.2	1935	Orange, Tex.
42	233958		Ga. s.	Gravina	13	9	35.0	10.7	5.5	1935	Ketchikan, Alaska
43	233518		Ga. s.	Greyhound	10	8	43.3	10.5	3.3	1928	Irvington, Va.
44	232418		Ga. s.	Gypsy Girl	12	8	41.0	10.3	3.5	1917	Bay Shore, L. I., N. Y.
45	233941		Ga. y.	Idyleer	9	9	30.0	8.7	5.1	1929	Seattle, Wash.
46	234100		Ga. s.	Islander	13	9	43.7	10.4	5.0	1918	Westport, Mass.

¹ Formerly U. S. Engineers Corps St. w. Pearl.
² Formerly U. S. Coast Guard No. 236.
³ To yacht exempt, May 1, 1935.

⁴ Formerly (a) German yacht Meteor III.
 (b) Italian yacht Aldebaran.

CIALLY NUMBERED VESSELS

and documented, but were lost, abandoned, etc., during the same year]

Line No.	Service	Crew	Horsepower	Name of owner	Home port	Address of owner
1	Tow.	21	800	Pittsburgh Coal Co.....	Pittsburgh, Pa.....	527 Smithfield Street.
2	Tnk.	34	4,000	Socony Vacuum Oil.....	New York, N. Y.....	26 Broadway.
3	Tow.	2	125	Fred A. Kahlke.....	Chicago, Ill.....	600 Mill Street, Rock Island, Ill.
4	Pas.	1	35	Knaust Bros.....	Albany, N. Y.....	West Camp, N. Y.
5	Yct.	1	400	John W. DeGroot.....	Washington, D. C.....	3817 Seventh Street, NW.
6	Fr't.	1	40	Thad S. Krause.....	Philadelphia, Pa.....	533 East Allegheny Avenue.
7	Yct.	2	100	Leon C. Staples.....	Rockland, Me.....	North Haven, Me.
8	Yct.	17	200	Francis Taylor.....	Newport, R. I.....	The Glen, Portsmouth, R. I.
9	Pas.	2	280	John Weigel.....	New York, N. Y.....	133-18 Ninety-seventh Ave- nue, Queens, L. I.
10	Pas.	1	42	John A. Oakes, Jr.....	Philadelphia, Pa.....	317 Philadelphia Avenue, Egg Harbor City, N. J.
11	Yct.	1	120	Shippan Corporation.....	New York, N. Y.....	10 Blackburn Road, Summit, N. J.
12	Pas.	1	125	Peter Ceruzzi.....	Hew Haven, Conn.....	104 Wallace Street.
13	Fsh.	1	80	A. R. Nininger.....	Beaufort, N. C.....	Sunset Theatre, Fort Lau- derdale, Fla.
14	Ssh.	1	10	Olaf Brastad.....	Seattle, Wash.....	1011 West Eighty-third Street.
15	Pas.	1	20	Ray L. Burnett.....	Pebmina, N. D.....	Bottineau, N. D.
16	Pas.	1	50	James H. Collins.....	Philadelphia, Pa.....	Oceanville, N. J.
17	Tow.	7	350	Charles Zubik.....	Pittsburgh, Pa.....	Anderson Street and River Avenue.
18	Tow.	2	65	Chas. Guess.....	Louisville, Ky.....	Toler, Ky.
19	Pas.	0	75	Eugene C. Baron.....	New Haven, Conn.....	150 Cedar Hill Avenue.
20	Msc.	1	80	Leslie D. Jones.....	Cambridge, Md.....	Academy Street.
21	Yct.	1	45	Lincoln Miller.....	Louisville, Ky.....	Starks Building.
22	Pas.	2	29	Charles F. Goessel.....	Philadelphia, Pa.....	Green Creek, N. J.
23	Pas.	1	30	Oscar A. Boots.....	St. Louis, Mo.....	Eldon, Mo.
24	Fsh.	14	425	Claude Corum.....	San Diego, Calif.....	3235 Garrison Street, Point Loma, Calif.
25	Fr't.	4	40	D. J. Arques.....	San Francisco, Calif.....	1020 Lombard Street.
26	Fsh.	2	40	Independent Fish Co.....	St. Augustine, Fla.....	78 Lemon Street.
27	Pas.	1	130	Morrison G. Wines.....	New York, N. Y.....	Mattituck, L. I., N. Y.
28	Pas.	1	30	Frank D. Parmelee.....	San Francisco, Calif.....	29 Stockton Street.
29	Pas.	1	80	J. R. Dresser.....	Washington, D. C.....	Dare's Beach, Md.
30	Pas.	1	12	Chas. Ballard.....	Wrangell, Alaska.....	Klawack, Alaska.
31	Fr't.	4	60	Gustav Brandt.....	New Orleans, La.....	7148 Pontchartrain Boulevard.
32	Fr't.	1	14	M. L. Danieh.....	Elizabeth City, N. C.....	Manteo, N. C.
33	Fsh.	3	32	John D. Simpson.....	Philadelphia, Pa.....	9410 Winchester Avenue, Margate, N. J.
34	Msc.	1	100	Frank F. L'Engle.....	Jacksonville, Fla.....	3316 Knight Street.
35	Yct.	2	20	Daniel Noble.....	New York, N. Y.....	161-10 Jamaica Avenue, Ja- maica, N. Y.
36	Msc.	1	225	Standard Oil Company of Louisiana.....	Baton Rouge, La.....	Aransas Pass, Tex.
37	Fer.	2	60	Aransas Dock and Channel Co.....	Corpus Christi, Tex.....	Alexandria, Va.
38	Pas.	1	18	Edward Werling.....	Washington, D. C.....	Ocean City, Md.
39	Fsh.	2	40	C. P. Cropper.....	Crisfield, Md.....	Hickman, Ky.
40	Pas.	1	52	C. A. Lattus.....	Louisville, Ky.....	Sulphur, La.
41	Tow.	1	350	W. T. Burton.....	Lake Charles, La.....	Box 1195.
42	Fsh.	1	20	John Carlin.....	Ketchikan, Alaska.....	Vandemere, N. O.
43	Fsh.	1	72	I. J. Hudson.....	Beaufort, N. C.....	2 Phillips Terrace, Swamp- scott, Mass.
44	Pas.	1	130	Esther L. Gott.....	Boston, Mass.....	Camp Lewis, Wash.
45	Yct.	1	40	Ralph Hirsch.....	Seattle, Wash.....	640 Atlantic Avenue.
46	Pas.	1	150	Leslie G. Rawding.....	Boston, Mass.....	

¹ Lost before documentation, Mar. 15, 1935.

² Formerly Honduran Ol. s. Yulu.

³ Lost Apr. 25, 1935.

Line No.	Official No.	Signal and radio-call letters	Rig	Name of vessel	Tonnage		Register dimensions			When built	Where built
					Gross	Net	Length	Breadth	Depth		
MOTOR—Continued											
1	234083		Ga. s.	J. E. Lewis	7	5	37.0	9.0	2.7	1929	Morehead City, N. C.
2	234096		Ol. s.	John Dubaz, Sr.	16	6	43.3	14.0	3.8	1935	Biloxi, Miss.
3	232809		Ga. s.	Kingfish	10	8	33.0	9.4	4.2	1930	Fernandina, Fla.
4	234042		Ga. s.	L. A. Parks	10	7	44.5	10.0	4.0	1935	Cambridge, Md.
5	232397		Ga. s.	Lavinia	16	13	46.3	9.8	3.5	1932	Waretown, N. J.
6	233352		Ga. s.	Lois	13	9	38.3	12.0	5.9	1934	Portland, Oreg.
7	234020		Ga. s.	Lois G. II	9	9	33.3	8.5	4.4	Unk.	Unknown
8	233342		Ga. s.	Luberta	13.5	11	33.7	10.0	5.5	1934	Palmyra, N. J.
9	234078		Ga. s.	Lydia	9	6	38.0	12.0	3.5	1918	Eureka, Calif.
10	233669		Ga. y.	Manana	5	5	28.4	9.8	5.2	1935	Tacoma, Wash.
11	234022		Ga. s.	Maradol	10	7	33.2	10.0	5.1	1935	do
12	234034		Ga. s.	Margaret M.	9	7	30.9	9.6	4.9	1935	Bridgeton, N. J.
13	233660		Ga. s.	Marie	14	12	36.0	12.4	4.8	1934	Barnegat, N. J.
14	234005		Ga. s.	Mary & Alice	8	5	36.9	10.0	3.5	1934	Severn, Va.
15	233515		Ga. s.	Miss Cedar Run	8	6	32.2	11.4	3.7	1934	Parkertown, N. J.
16	234014		Ga. s.	Miss Hunt II	9	6	37.4	9.0	4.4	1929	Algonac, Mich.
17	234087		Ga. y.	Moskee	19	16	42.4	11.2	3.6	Unk.	Unknown
18	234060		Ga. y.	Muriel	10	6	36.8	11.2	2.6	1935	Atlantic City, N. J.
19	233744		Ga. s.	Naned	10	7	37.2	10.0	3.9	1923	Eldred, N. Y.
20	233552		Ga. s.	Napoleone	9	6	33.6	12.1	3.5	1926	Monterey, Calif.
21	233505		Ga. s.	New Deal	14	9	33.8	11.1	5.3	1932	Mariners Harbor, N. Y.
22	234024		Ga. s.	O-Pal	17	11	31.9	10.5	4.2	1935	Wrangell, Alaska
23	233905		Ga. s.	Otter	12	10	35.8	9.6	3.7	1921	Mare Island, Calif.
24	234081		Ga. s.	Pauline	11	10	38.5	11.7	3.9	1935	Chincoteague, Va.
25	233954		Ga. s.	Pearl	8	5	35.5	10.4	2.3	1934	Manteo, N. C.
26	233929		Ga. s.	Pine Island	23	20	47.7	20.0	3.1	1935	Bayville, N. Y.
27	234095		Ga. s.	Quic-cha-Kidn	16	11	38.2	10.6	6.7	1921	San Francisco, Calif.
28	234063		Ga. s.	Quiz	8	7	29.3	9.4	4.6	1916	Tremont, Me.
29	233514		Ga. y.	R. C. 284	46	31	71.1	13.7	7.0	1925	Camden, N. J.
30	233279		Ga. s.	Rae	7	6	29.7	9.5	4.4	1933	Westville, N. J.
31	233231		Ga. s.	Regina	7	6	30.9	8.1	3.6	1934	Faulsboro, N. J.
32	233917		Ga. s.	Result	7	5	27.8	10.6	5.0	1935	Round Pond, Me.
33	234073		Ol. s.	Rosie	14	7	42.0	12.8	4.5	1926	San Francisco, Calif.
34	231679		Ga. s.	S. S. S. Victor	20	16	49.6	12.8	4.7	1917	New York, N. Y.
35	234090		Ga. s.	Silver Cloud	12	10	36.0	10.7	4.8	1935	Forked River, N. J.
36	234099		Ga. s.	Snoopy	9	7	30.0	11.0	3.0	1925	Port Orange, Fla.
37	233346		Ol. s.	Sourdough	18	16	38.8	11.9	4.3	1934	White Mountain, Alaska
38	233990		Ga. s.	Starling	8	5	31.7	9.4	4.0	1921	Miami, Fla.
39	234017		Ga. s.	Swamp Queen	32	14	43.8	14.0	5.9	1935	Plaquemine, La.
40	234058		Ga. s.	Tarpon	11	9	37.1	10.5	5.0	1935	Rockland, Me.
41	233893		Ga. s.	Teaser	13	9	40.0	10.5	4.7	1927	Atlantic Highlands
42	234062		Ga. s.	Thisldo	22	15	44.3	12.6	5.0	1935	Croyden, Pa.
43	234012		Ga. s.	Tokiwa II	12	8	43.9	11.5	4.9	1918	Wilmington, Calif.
44	233324		Ga. y.	Towabe	16	13	36.4	10.4	2.6	1934	Louisville, Ky.
45	234048		Ga. s.	Tuna	7	5	32.9	8.7	3.7	1924	Bayonne, N. J.
46	234097		Ga. s.	Typee	11	7	34.0	10.0	6.3	1931	Port Washington, N. Y.
47	234085		Ol. s.	Wissoe	25	17	44.5	14.6	5.0	1935	St. Marys, Ga.
48	233617		Ga. y.	Zize	8	7	28.3	8.2	3.7	1929	Seattle, Wash.

¹ Exempt under 5 net tons, June 5, 1935.

² Lost Sept. 16, 1934.

³ Formerly U. S. Navy hull No. 6497.

⁴ To yacht exempt, May 17, 1935.

⁵ To yacht exempt, Apr. 17, 1935.

Line No.	Service	Crew	Horsepower	Name of owner	Home port	Address of owner
1	Fsh.	1	18	John E. Lewis.....	Beaufort, N. C.....	Morehead City, N. C.
2	Oys.	3	28	Dubaz Brothers.....	Gulfport, Miss.....	East Beach Street, Biloxi, Miss.
3	Pas.	1	35	O. L. Moody.....	St. Augustine, Fla.....	213 North Oleander Street, Daytona Beach, Fla.
4	Msc.	2	20	Weldon G. Parks.....	Cambridge, Md.....	Waretown, N. J.
5	Pas.	1	15	Warren Conklin.....	Philadelphia, Pa.....	Route 5, Vancouver, Wash.
6	Fsh.	2	25	O. E. Chambers.....	Portland, Oreg.....	941 Buena Vista Avenue, Alameda, Calif.
7	Pas.	1	32	Jesse Ross Hensley.....	San Francisco, Calif.....	607 Lincoln Avenue, Palmyra, N. J. (Fairhaven).
8	Pas.	1	48	Walter S. Hauser.....	Philadelphia, Pa.....	4950 North Vassault Street, 1101 North Fifth Street, Fortescue, N. J. Barnegat, N. J. Severn, Va.
9	Fsh.	1	20	Gustav Svenson.....	Eureka, Calif.....	Parkertown, N. J.
10	Yct.	1	10	Allan Teitge.....	Tacoma, Wash.....	271 Lena Avenue, Freeport, N. Y.
11	Fsh.	2	16	Carl Jonassen.....	do.....	Fort Walton, Fla.
12	Pas.	2	55	Leon Ogden.....	Philadelphia, Pa.....	Oriental, N. C.
13	Pas.	1	83	Alvin Aggerman.....	do.....	7 Dunstre Road, Great Neck, L. I.
14	Fsh.	3	40	J. S. Jenkins.....	Newport News, Va.....	No. 13 Municipal Wharf, Monterey, Calif.
15	Pas.	1	60	Adam M. Price.....	Philadelphia, Pa.....	7856 Seventy-eighth Street, Glendal, L. I.
16	Pas.	1	250	Sam M. Summers.....	New York, N. Y.....	4730 Congress Avenue, Berkeley, Calif.
17	Yct.	1	60	J. H. Beal.....	Miami, Fla.....	15 North Morris Avenue, Atlantic City, N. J.
18	Fsh.	1	75	Adelaide Day.....	Beaufort, N. C.....	Manteo, N. C.
19	Pas.	1	24	Nelson Demarest.....	New York, N. Y.....	Oyster Bay, N. Y.
20	Fsh.	10	40	A. D'Acquisto.....	San Francisco, Calif.....	Lake Tahoe, Calif.
21	Pas.	2	40	C. J. DeMatteo.....	New York, N. Y.....	Port Clyde, Me.
22	Fsh.	1	75	William F. Campen.....	Wrangell, Alaska.....	Brigantine, N. J.
23	Pas.	1	60	Howard Madsen.....	San Francisco, Calif.....	77 Kendall Boulevard, Oaklyn, N. J.
24	Pas.	5	39	Paul Hill.....	Philadelphia, Pa.....	245 West Buck Street, Paulsboro, N. J.
25	Frt.	1	40	Warren R. O'Neal.....	Elizabeth City, N. J.....	Round Pond, Me.
26	Oys.	1	94	Ida M. Flower.....	New York, N. Y.....	2132 Mason Street.
27	Pas.	1	100	Herbert S. Watson.....	San Francisco, Calif.....	277 Main Street, Paterson, N. J.
28	Msc.	2	25	Clarence G. Davis.....	Rockland, Me.....	Clayton, N. J.
29	Yct.	3	400	Henry D. Smith.....	Philadelphia, Pa.....	Daytona Beach, Fla.
30	Pas.	1	38	Linwood Hansen.....	do.....	White Mountain, Alaska.
31	Pas.	2	110	Franklin W. Yandach.....	Philadelphia, Pa.....	1153 Biarritz Drive, Miami Beach, Fla.
32	Pas.	2	7	Phillip J. Nichols.....	Rockland, Me.....	Craig, Fla.
33	Fsh.	5	50	Katie Sanfilippo.....	San Francisco, Calif.....	6 Church Street.
34	Msc.	0	20	Paterson Council Sea Scouts of America.....	Newark, N. J.....	4519 Tyson Street.
35	Pas.	1	90	John Robert Creely.....	Philadelphia, Pa.....	464 Cortez Street, Monterey, Calif.
36	Pas.	1	38	Thomas Joynes.....	St. Augustine, Fla.....	1618 Spring Drive.
37	Yct.	1	12	F. L. Pickett.....	Nome, Alaska.....	79 Borad Street, Milford, Conn.
38	Pas.	1	45	Rea Murphy.....	Miami, Fla.....	88 Monroe Place, Bloomfield, N. J.
39	Msc.	3	75	Willis B. Graham.....	Baton Rouge, La.....	St. Marys, Fla.
40	Pas.	1	90	Nels Gustafson.....	Miami, Fla.....	308 Marion Street.
41	Pas.	1	300	C. Aubrey Nicklas.....	New York, N. Y.....	
42	Pas.	1	300	Anton Ahlers.....	Philadelphia, Pa.....	
43	Fsh.	5	40	Riichi Oyama.....	San Francisco, Calif.....	
44	Yct.	1	45	Wallace T. Embry.....	Louisville, Ky.....	
45	Pas.	1	80	Raymond G. Bishop.....	New Haven, Conn.....	
46	Pas.	1	40	Lewis B. Marvin, Sr.....	New York, N. Y.....	
47	Msc.	2	75	A. I. Miller.....	Fernandina, Fla.....	
48	Yct.	1	100	Charles J. E. Blanc.....	Seattle, Wash.....	

⁶ Formerly U. S. Navy 6223.
⁷ Formerly U. S. Coast Guard 6223.
⁸ Formerly (Sold Alien, Apr. 17, 1935.

⁹ To yacht exempt, Mar. 27, 1935.
⁰ Formerly U. S. Navy hull No. 2642.

Line No.	Official No.	Signal and radio-call letters	Rig	Name of vessel	Tonnage		Register dimensions			When built	Where built
					Gross	Net	Length	Breadth	Depth		
UNRIGGED											
1	171786		Brg.	Alabama	351	351	109.5	26.4	11.6	Unk.	Unknown
2	171787		Brg.	Alleghany	371	371	110.7	27.2	12.2	Unk.	do
3	171788		Brg.	Alma T.	328	328	107.8	25.9	10.8	Unk.	do
4	171789		Brg.	California	351	351	109.5	26.4	11.6	Unk.	do
5	171790		Brg.	Canastota	290	290	106.5	24.4	10.7	Unk.	do
6	171791		Brg.	Cape Ann	568	568	125.4	30.7	14.5	Unk.	do
7	171792		Brg.	Cape Barry	506	506	114.5	31.0	13.0	Unk.	do
8	171793		Brg.	Cape Bartley	500	500	115.8	30.5	13.3	Unk.	do
9	171794		Brg.	Cape Brown	505	505	115.0	30.5	13.8	Unk.	do
10	171795		Brg.	Cape Byrd	505	505	115.0	30.5	13.8	Unk.	do
11	171796		Brg.	Cape Charles	445	445	110.3	32.1	11.9	Unk.	do
12	171797		Brg.	Cape Cod	559	559	125.0	30.2	14.2	Unk.	do
13	171798		Brg.	Cape Comfort	654	654	124.5	33.5	15.2	Unk.	do
14	171799		Brg.	Cape Cross	501	501	114.5	30.8	13.8	Unk.	do
15	171800		Brg.	Cape Elizabeth	559	559	125.0	30.2	14.2	Unk.	do
16	171801		Brg.	Cape Falcon	654	654	124.5	33.5	15.2	Unk.	do
17	171802		Brg.	Cape Franklin	573	573	125.0	30.2	14.2	Unk.	do
18	171803		Brg.	Cape Horn	620	620	132.2	30.2	15.0	Unk.	do
19	171804		Brg.	Cape Jones	506	506	114.5	31.0	13.5	Unk.	do
20	171805		Brg.	Cape Lookout	505	505	115.0	30.5	13.8	Unk.	do
21	171806		Brg.	Cape McClure	559	559	125.0	30.2	14.2	Unk.	do
22	171807		Brg.	Cape May	559	559	125.0	30.2	14.2	Unk.	do
23	171808		Brg.	Cape Mercy	565	565	124.6	30.5	14.6	Unk.	do
24	171809		Brg.	Cape Orange	502	502	115.0	30.5	13.8	Unk.	do
25	171810		Brg.	Cape Pine	505	505	115.0	30.5	13.8	Unk.	do
26	171811		Brg.	Cape Providence	573	573	125.0	30.2	14.2	Unk.	do
27	171812		Brg.	Cape Race	559	559	125.0	30.2	14.2	Unk.	do
28	171813		Brg.	Cape Scott	566	566	125.0	30.2	14.2	Unk.	do
29	171814		Brg.	Cape Small	558	558	118.0	32.7	14.1	Unk.	do
30	171784		Brg.	Cape Town	756	756	128.4	34.0	15.9	1934	Tottenville, N. Y.
31	171785		Brg.	Cape Verde	740	740	126.4	34.0	15.9	Unk.	do
32	171815		Brg.	Cape Walker	559	559	125.0	30.2	14.2	Unk.	Unknown
33	171816		Brg.	Cape Wilson	500	500	115.8	30.5	13.3	Unk.	do
34	171817		Brg.	Charles R. Parks	426	426	113.3	28.5	12.4	Unk.	do
35	171818		Brg.	Charlie O'Donnell	476	476	115.0	30.9	13.5	Unk.	do
36	171819		Brg.	Colorado	362	362	110.0	26.0	11.6	Unk.	do
37	171820		Brg.	Dakota	383	383	110.0	27.0	11.5	Unk.	do
38	171821		Brg.	Delaware	355	355	110.0	28.8	12.1	Unk.	do
39	171822		Brg.	Derry	179	179	87.2	20.5	9.5	Unk.	do
40	171777		Brg.	Dorothy W.	6	6	57.7	10.0	1.4	1928	Spottsville, Ky.
41	171823		Brg.	E. Phalen, Jr.	503	503	115.0	30.4	13.2	Unk.	Unknown
42	171824		Brg.	Eddie	492	492	114.5	30.8	13.0	Unk.	do
43	171825		Brg.	Edward O.	367	367	112.0	27.2	11.4	Unk.	do
44	171826		Brg.	Elizabeth O'Connor	456	456	112.0	29.0	13.0	Unk.	do
45	172009		Brg.	Elizabeth A. Ryan	536	536	114.4	30.5	14.0	1923	Kingston, N. Y.
46	171827		Brg.	F. Seaverns	360	360	109.7	26.8	12.2	Unk.	Unknown
47	171828		Brg.	Florida	316	316	107.8	25.9	10.8	Unk.	do
48	171829		Brg.	Fourth Lake	475	475	115.4	30.2	13.7	Unk.	do
49	171830		Brg.	Francis T.	363	363	91.6	30.0	13.6	Unk.	do
50	171831		Brg.	G. L. Douglas	371	371	110.3	27.1	12.3	Unk.	do
51	171832		Brg.	Garland	380	380	112.0	27.0	11.4	Unk.	do
52	171833		Brg.	Garrison	476	476	114.4	30.7	13.6	Unk.	do
53	171834		Brg.	Gayhead	398	398	97.2	30.3	13.4	Unk.	do
54	171835		Brg.	General T.	426	426	111.5	28.9	13.4	Unk.	do
55	171836		Brg.	Geneva	453	453	112.0	29.0	13.0	Unk.	do
56	171837		Brg.	Gibbs	356	356	112.0	27.2	11.4	Unk.	do
57	171838		Brg.	Glen Ridge	453	453	112.0	29.0	13.0	Unk.	do
58	171839		Brg.	Golden Gate	428	428	116.0	28.7	11.7	Unk.	do
59	171840		Brg.	Goldy	453	453	112.0	29.0	13.0	Unk.	do
60	171841		Brg.	Great Kills	402	402	113.0	28.2	12.5	Unk.	do
61	171842		Brg.	Iona Island	434	434	96.0	30.6	14.1	Unk.	do
62	171843		Brg.	Ironsides	490	490	115.0	30.4	13.2	Unk.	do
63	171971		Brg.	James	7	7	41.5	11.4	2.0	1935	Kingston, Tenn.
64	172003		Brg.	James E. Elliott	470	470	109.8	30.0	12.4	1914	Brooklyn, N. Y.
65	171844		Brg.	John	409	409	111.8	29.0	12.7	Unk.	Unknown
66	171845		Brg.	John Collins	367	367	96.3	29.9	13.4	Unk.	do
67	171846		Brg.	John F. Leach	362	362	110.5	27.0	12.1	Unk.	do
68	171847		Brg.	Kansas	328	328	107.8	25.9	10.8	Unk.	do
69	171848		Brg.	Lake George	611	611	122.2	32.0	15.0	Unk.	do
70	171849		Brg.	Lake Spencer	551	551	109.0	33.9	14.2	Unk.	do
71	171850		Brg.	Leach Boys	439	439	115.7	30.0	12.4	Unk.	do
72	171851		Brg.	Leach Line	490	490	115.0	30.4	13.2	Unk.	do
73	171852		Brg.	Long Island	443	443	94.0	32.2	14.2	Unk.	do
74	171853		Brg.	Loretta T.	378	378	112.8	28.0	11.9	Unk.	do
75	171980		Brg.	M. C. L. No. 60	539	539	101.9	33.0	8.5	1916	Rondout, N. Y.

Line No.	Service	Crew	Horsepower	Name of owner	Home port	Address of owner
1	Frt.	1		Seaboard & Inland Barge Co.	New York, N. Y.	1 Broadway.
2	Frt.	1		do.	do.	Do.
3	Frt.	1		do.	do.	Do.
4	Frt.	1		do.	do.	Do.
5	Frt.	1		do.	do.	Do.
6	Frt.	1		do.	do.	Do.
7	Frt.	1		do.	do.	Do.
8	Frt.	1		do.	do.	Do.
9	Frt.	1		do.	do.	Do.
10	Frt.	1		do.	do.	Do.
11	Frt.	1		do.	do.	Do.
12	Frt.	1		do.	do.	Do.
13	Frt.	1		do.	do.	Do.
14	Frt.	1		do.	do.	Do.
15	Frt.	1		do.	do.	Do.
16	Frt.	1		do.	do.	Do.
17	Frt.	1		do.	do.	Do.
18	Frt.	1		M. & J. Tracy	do.	Do.
19	Frt.	1		Seaboard & Inland Barge Co.	do.	Do.
20	Frt.	1		do.	do.	Do.
21	Frt.	1		do.	do.	Do.
22	Frt.	1		do.	do.	Do.
23	Frt.	1		do.	do.	Do.
24	Frt.	1		do.	do.	Do.
25	Frt.	1		do.	do.	Do.
26	Frt.	1		do.	do.	Do.
27	Frt.	1		do.	do.	Do.
28	Frt.	1		do.	do.	Do.
29	Frt.	1		do.	do.	Do.
30	Frt.	1		do.	do.	Do.
31	Frt.	1		do.	do.	Do.
32	Frt.	1		do.	do.	Do.
33	Frt.	1		do.	do.	Do.
34	Frt.	1		do.	do.	Do.
35	Frt.	1		do.	do.	Do.
36	Frt.	1		do.	do.	Do.
37	Frt.	1		do.	do.	Do.
38	Frt.	1		do.	do.	Do.
39	Frt.	1		do.	do.	Do.
40	Fer.	1		W. Forest Wood	Louisville, Ky.	Route 1, Reed, Ky.
41	Frt.	1		Seaboard & Inland Barge Co.	New York, N. Y.	1 Broadway.
42	Frt.	1		M. & J. Tracy	do.	Do.
43	Frt.	1		do.	do.	Do.
44	Frt.	1		Seaboard & Inland Barge Co.	do.	Do.
45	Frt.	1		Estate of Philip Woods	do.	19 Rector Street.
46	Frt.	1		Seaboard & Inland Barge Co.	do.	1 Broadway.
47	Frt.	1		do.	do.	Do.
48	Frt.	1		M. & J. Tracy	do.	Do.
49	Frt.	1		do.	do.	Do.
50	Frt.	1		Seaboard & Inland Barge Co.	do.	Do.
51	Frt.	1		do.	do.	Do.
52	Frt.	1		do.	do.	Do.
53	Frt.	1		do.	do.	Do.
54	Frt.	1		do.	do.	Do.
55	Frt.	1		do.	do.	Do.
56	Frt.	1		do.	do.	Do.
57	Frt.	1		do.	do.	Do.
58	Frt.	1		do.	do.	Do.
59	Frt.	1		do.	do.	Do.
60	Frt.	1		do.	do.	Do.
61	Frt.	1		do.	do.	Do.
62	Frt.	1		do.	do.	Do.
63	Fer.	1		S. E. Brown	Chattanooga, Tenn.	Kingston, Tenn.
64	Frt.	1		Joseph A. Ryan	New York, N. Y.	15 Moore Street.
65	Frt.	1		M. & J. Tracy	do.	1 Broadway.
66	Frt.	1		do.	do.	Do.
67	Frt.	1		Seaboard & Inland Barge Co.	do.	Do.
68	Frt.	1		do.	do.	Do.
69	Frt.	1		M. & J. Tracy	do.	Do.
70	Frt.	1		Seaboard & Inland Barge Co.	do.	Do.
71	Frt.	1		do.	do.	Do.
72	Frt.	1		do.	do.	Do.
73	Frt.	1		do.	do.	Do.
74	Frt.	1		M. & J. Tracy	do.	Do.
75	Frt.	1		Boat Operating Corporation	do.	2 West Street.

Line No.	Official No.	Signal and radio-call letters	Rig	Name of vessel	Tonnage		Register dimensions			When built	Where built
					Gross	Net	Length	Breadth	Depth		
UNRIGGED—Contd.											
1	171854		Brg.	Mary T	359	359	108.5	28.0	11.7	Unk.	Unknown
2	171855		Brg.	Maryland	330	330	107.8	25.9	10.8	Unk.	do
3	171856		Brg.	Mary A. Baker	411	411	113.8	28.7	12.8	Unk.	do
4	171857		Brg.	Maurice Tracy	327	327	110.0	25.8	10.8	Unk.	do
5	171858		Brg.	Merrimac	505	505	115.0	30.5	13.8	Unk.	do
6	172010		Brg.	Minerva B	272	272	105.0	22.2	11.6	1922	Kingston, N. Y
7	172011		Brg.	Mureen C	324	324	105.0	24.2	11.6	1922	do
8	171968		Sew.	N. C. No. 1	10	10	24.2	15.5	3.6	1928	Oriental, N. C.
9	171972		Sew.	N. C. No. 2	9	9	46.0	12.0	2.2	1933	Streets Ferry, N. C.
10	171859		Brg.	Neal T	334	334	110.9	26.3	11.6	Unk.	Unknown
11	171860		Brg.	Nevada	385	385	110.0	27.0	11.7	Unk.	do
12	171861		Brg.	New Jersey	392	392	114.5	27.0	11.6	Unk.	do
13	171974		Sew.	N. P. Corp. No. 45	91	91	64.5	22.4	4.1	1935	Seattle, Wash.
14	171943		Sew.	No. 3 (Steel)	263	263	106.1	28.1	10.0	1932	Lorain, Ohio
15	171944		Sew.	No. 4 (Steel)	263	263	106.1	28.1	10.0	1932	Seattle, Wash.
16	171862		Brg.	Pawnee	313	313	107.8	25.9	10.8	Unk.	Unknown
17	171863		Brg.	Powerful	616	616	120.0	32.7	15.0	Unk.	do
18	171864		Brg.	Queen Ann	497	497	114.0	30.3	13.1	Unk.	do
19	171865		Brg.	Rainbow	505	505	115.0	30.5	13.8	Unk.	do
20	171953		Brg.	RECOVERY	146	146	107.2	23.9	6.3	Unk.	do
21	171866		Brg.	Richmond Valley	255	255	100.0	23.8	11.4	Unk.	do
22	171987		Brg.	St. John's Guild	799	799	166.4	28.0	10.5	1935	Camden, N. J.
23	171867		Brg.	Shelter Island	443	443	94.0	32.2	14.2	Unk.	Unknown
24	171868		Brg.	Staten Island	451	451	93.9	32.5	14.8	Unk.	do
25	171778		Brg.	Steel Barge No. 2	2,217	2,173	282.3	38.8	22.1	1889	Sunderland, England
26	172004		Brg.	Susie E. Taylor	405	405	112.2	27.5	11.7	1907	Kingston, N. Y
27	171869		Brg.	Tracy 10	455	455	112.0	29.0	13.0	Unk.	Unknown
28	171870		Brg.	Tracy 11	460	460	112.0	29.0	13.0	Unk.	do
29	171871		Brg.	Tracy 21	159	159	60.0	23.4	11.0	Unk.	do
30	171872		Brg.	Tracy 23	313	313	110.0	25.8	10.8	Unk.	do
31	171873		Brg.	Tracy 28	309	309	107.8	25.9	10.8	Unk.	do
32	171874		Brg.	Tracy 35	285	285	105.0	23.0	10.8	Unk.	do
33	171875		Brg.	Tracy 71	385	385	113.9	27.8	12.0	Unk.	do
34	171876		Brg.	Tracy 76	393	393	113.6	27.5	11.2	Unk.	do
35	171877		Brg.	Tracy 77	418	418	113.5	30.0	11.3	Unk.	do
36	171878		Brg.	Tracy 78	423	423	113.0	29.5	11.1	Unk.	do
37	171879		Brg.	Tracy 214	243	243	99.7	23.0	9.8	Unk.	do
38	171880		Brg.	Tracy 216	243	243	99.7	23.0	9.8	Unk.	do
39	171881		Brg.	Tracy 220	243	243	99.7	23.0	9.8	Unk.	do
40	171882		Brg.	Tracy 223	243	243	99.7	23.0	9.8	Unk.	do
41	171883		Brg.	Tracy 224	243	243	99.7	23.0	9.8	Unk.	do
42	171884		Brg.	Tracy 228	243	243	99.7	23.0	9.8	Unk.	do
43	171885		Brg.	Tracy 232	200	200	94.8	22.0	10.0	Unk.	do
44	171886		Brg.	Tracy 243	200	200	94.8	22.0	22.0	Unk.	do
45	171887		Brg.	Utah	428	428	116.0	28.7	11.7	Unk.	do
46	171888		Brg.	Vermont	401	401	112.0	27.5	11.0	Unk.	do
47	171781		Brg.	Victory	523	523	126.2	42.0	10.5	1920	Rondout, N. Y
48	171889		Brg.	W. J. Fransioli	392	392	114.5	27.0	11.6	Unk.	Unknown
49	171890		Brg.	Walter Tracy	319	319	110.0	25.8	10.8	Unk.	do
50	171891		Brg.	Washington	324	324	109.2	26.0	10.7	Unk.	do
51	171892		Brg.	Waterside	570	570	117.0	31.7	15.0	Unk.	do
52	171893		Brg.	White Lake	539	539	120.3	30.3	14.7	Unk.	do

¹ Exempt May 13, 1935.

^a British st. s. Southery.
^b Formerly Austrian-Hungary st. s. Lonoconing.
^c U. S. Navy st. s. Southery. Lost Mar. 18, 1935.

Line No.	Service	Crew	Horsepower	Name of owner	Home port	Address of owner
1	Frt.	1		M. & J. Tracy	New York, N. Y.	1 Broadway.
2	Frt.	1		Seaboard & Inland Barge Co.	do.	Do.
3	Frt.	1		do.	do.	Do.
4	Frt.	1		do.	do.	Do.
5	Frt.	1		do.	do.	Do.
6	Frt.	1		Estate of Philip Woods	do.	19 Rector Street.
7	Frt.	1		do.	do.	Do.
8	Fer.	2		N. C. Highway Commission	Beaufort, N. C.	Raleigh, N. C.
9	Fer.	2		do.	do.	Do.
10	Frt.	1		M. & J. Tracy	New York, N. Y.	1 Broadway.
11	Frt.	1		Seaboard & Inland Barge Co.	do.	Do.
12	Frt.	1		do.	do.	Do.
13	Pls.	0		Nakat Packing Corporation (N. Y.)	Ketchikan, Alaska	Dexter Building, Seattle, Wash.
14	Frt.	1		L. A. Wells Construction Co.	Wilmington, Del.	1121 Schofield Building Cleveland, Ohio.
15	Frt.	1		Nakat Packing Corporation (N. Y.)	Ketchikan, Alaska	Dexter Building, Seattle, Wash.
16	Frt.	1		Seaboard & Inland Barge Co.	New York, N. Y.	1 Broadway.
17	Frt.	1		M. & J. Tracy	do.	Do.
18	Frt.	1		Seaboard & Inland Barge Co.	do.	Do.
19	Frt.	1		do.	do.	Do.
20	Tnk.	1		Arthur Halliwell	do.	221 Madison Avenue, Clifton, N. J.
21	Frt.	1		Seaboard & Inland Barge Co.	do.	1 Broadway.
22	Pas.	6		St. John's Guild	do.	1 East Forty-second Street.
23	Frt.	1		Seaboard & Inland Barge Co.	do.	1 Broadway.
24	Frt.	1		do.	do.	Do.
25	Frt.	3		Steel Barge Corporation (Va.)	Norfolk, Va.	
26	Frt.	1		Joseph A. Ryan	New York, N. Y.	15 Moore Street.
27	Frt.	1		Seaboard & Inland Barge Co.	do.	1 Broadway.
28	Frt.	1		do.	do.	Do.
29	Frt.	1		M. & J. Tracy	do.	Do.
30	Frt.	1		do.	do.	Do.
31	Frt.	1		do.	do.	Do.
32	Frt.	1		do.	do.	Do.
33	Frt.	1		Seaboard & Inland Barge Co.	do.	Do.
34	Frt.	1		do.	do.	Do.
35	Frt.	1		do.	do.	Do.
36	Frt.	1		do.	do.	Do.
37	Frt.	1		M. & J. Tracy	do.	Do.
38	Frt.	1		do.	do.	Do.
39	Frt.	1		do.	do.	Do.
40	Frt.	1		do.	do.	Do.
41	Frt.	1		do.	do.	Do.
42	Frt.	1		do.	do.	Do.
43	Frt.	1		do.	do.	Do.
44	Frt.	1		do.	do.	Do.
45	Frt.	1		Seaboard & Inland Barge Co.	do.	Do.
46	Frt.	1		M. & J. Tracy	do.	Do.
47	Wrk.	5		McAllister Brothers	do.	17 State Street.
48	Frt.	1		Seaboard & Inland Barge Co.	do.	1 Broadway.
49	Frt.	1		do.	do.	Do.
50	Frt.	1		do.	do.	Do.
51	Frt.	1		M. & J. Tracy	do.	Do.
52	Frt.	1		do.	do.	Do.

VESSELS LOST

The losses embraced in this list are classified as follows:
 1. *Foundered*.—Casualties due to leaking or capsizing of vessels, including vessels lost at sea not due to causes 3 or 4, and vessels not reported after sailing.
 2. *Stranded*.—Casualties due to vessels running aground, striking rocks, reefs, bars, etc.
 3. *Collided*.—Collision between vessels only.
 4. *Burned*.—Casualties due to fire.

5. *Abandoned*.—Abandonment at sea (but not abandonment due to age).
 6. Self-explanatory causes not included in preceding classification.
 The place given is the position, at, off, or near which the casualty occurred.
 The information in columns headed "On board" and "Lives lost" is furnished by the Coast Guard.

Official no.	Rig	Name of vessel	Gross tonnage	Year built	On board	Lives lost	Casualty		
							Nature	Date	Place
STEAM									
218624	St. s.	Ajax	356	1919	12	0	Burned	Oct. 6, 1934	Tenants Harbor, Me.
107308	St. s.	Alice	154	1897	6	0	Foundered	Jan. 28, 1935	Erle Basin, Brooklyn, N. Y.
203266	St. s.	Bohemian	72	1906	18	0	Collided	June 13, 1935	New York Harbor, N. Y.
222468	St. w.	Carolyn	72	1922	5	0	Burned	Nov. 25, 1934	Glandale, Miss.
33853	St. s.	Olinax	119	1872	0	0	do	Aug. 19, 1934	Jersey City, N. J.
27665	St. s.	D. E. CALLENDER	3,522	1895	25	0	Stranded	Nov. 14, 1933	Lake Erie, Ontario.
212768	St. s.	Delmer T.	11	1914	2	0	Foundered	Oct. 24, 1934	Lake Huron, Mich.
220759	St. s.	DEVALI	3,432	1920	42	0	Stranded	May 19, 1920	Zayas Island, British Columbia.
127710	St. s.	Edward Bowers	46	1902	4	0	Burned	Apr. 2, 1935	Newark, N. J.
232908	St. s.	Ethel De Mary	58	1934	2	2	Stranded	Feb. 4, 1935	Alligator River, N. C.
86543	St. s.	Geo. K. Kirkham	95	1900	8	0	Burned	June 24, 1935	Hudson River, N. Y.
207372	St. w.	Gerard Klein	52	1910	12	0	do	Sept. 20, 1934	Manchester, Ohio.
150587	St. s.	HENRY CORT	2,394	1892	25	0	Stranded	May 20, 1935	Muskegon, Mich.
202887	St. s.	J. B. Stetson	922	1905	19	0	do	Sept. 3, 1934	Cypress Point, Calif.
206222	St. s.	J. P. McAllister	133	1909	11	0	Burned	May 18, 1934	Brooklyn, N. Y.
127349	St. w.	Jewel	49	1906	0	0	Foundered	Jan. 17, 1934	Greenville, Miss.
203664	St. w.	Joe B. Chaffe	55	1906	0	0	do	Sept. 8, 1934	Westwego, La.
141356	St. s.	Leonard J. Busby	126	1894	9	0	do	Jan. 13, 1935	Hudson, N. Y.
81310	St. s.	Lexington	1,248	1891	59	7	Collided	Jan. 2, 1935	East River, N. Y.
85948	St. s.	Mallicor	268	1886	0	0	Burned	Aug. 19, 1934	Jersey City, N. J.
225247	St. s.	MOHAWK	5,896	1926	164	45	Collided	Jan. 25, 1935	Sea Girt, N. J.
81218	St. s.	Monarch	49	1889	8	4	Foundered	July 6, 1934	Point Edward, Ontario, Canada.
230069	El. s.	MORRO CASTLE	11,520	1930	549	126	Burned	Sept. 8, 1934	Sea Girt, N. J.
76763	St. s.	Observation	122	1888	127	72	do	Sept. 7, 1932	East River, N. Y.
77156	St. s.	Pennsylvania	76	1894	9	0	Stranded	Feb. 5, 1935	Coopers Creek, Camden, N. J.
221194	St. s.	Swift Eagle	8,206	1921	3	0	Foundered	Feb. 22, 1934	Off Cerros Island, Mexico.
161920	St. s.	Vigilant	98	1902	0	0	Burned	Aug. 19, 1934	Jersey City, N. J.
121187	St. s.	WILLIAM A. REISS	4,498	1901	34	0	Stranded	Nov. 13, 1934	Sheboygan, Wis.
MOTOR									
227804	Ol. s.	Acalin	87	1928	10	0	do	Aug. 30, 1934	Golden Gate, Calif.
215254	Ga. s.	Agnes	20	1917	7	5	Foundered	Oct. 21, 1934	Point Wilson, Wash.
231973	Ol. s.	Agnes A.	10	1917	3	0	Stranded	Apr. 29, 1935	New Smyrna Inlet, Fla.
107748	Ol. s.	Albert D. Willard	39	1902	5	0	do	Jan. 8, 1935	Currituck, Va.
229892	Ga. s.	Alt Heidelberg	102	1917	5	0	Burned	June 5, 1935	Vank Island, Alaska.
227305	Ga. y.	Ann D. II.	20	1928	6	0	do	Aug. 26, 1934	En route from Newport to Tiverton, R. I.
218129	Ga. s.	Anne	8	1919	0	0	Foundered	Jan. 22, 1935	Quillayute River, Wash.
106768	Ol. s.	Annie L. Wilcox	158	1878	19	0	Stranded	July 26, 1934	Shagwong Reef in Long Island Sound, N. Y.
205633	Ga. s.	Arawanna	8	1908	1	0	Burned	Sept. 27, 1934	Detroit River near Detroit, Mich.
200820	Ga. s.	Arthur	11	1898	1	0	Foundered	Dec. 21, 1934	Tillamook Bay, Bar, Oreg.
209739	Ol. s.	Arthur D. Story	137	1912	7	7	do	Mar. 3, 1935	St. Pierre Bank off Newfoundland.
230063	Ol. s.	Belle Isle	169	1930	12	12	do	June 12, 1934	San Diego, Calif.
208484	Ga. s.	Bernice	15	1911	3	0	Burned	July 15, 1934	Koggiung Cannery Dock, Alaska.
202792	Ol. s.	Berrien	132	1906	4	0	do	Jan. 11, 1935	Newark, N. J.
229124	Ga. y.	Bettye Lou	14	1929	1	0	do	Sept. 2, 1934	Arkansas Bay, Tex.
227399	Ol. s.	Beverly T.	12	1920	0	0	Foundered	July 9, 1934	Eugene Light House, Berwick Bay.
214358	Ga. s.	California	22	1915	0	0	Abandoned	—, 1931	Alcatraz, Mexico.
231941	Ga. y.	Campelopardalis	22	1932	3	0	Foundered	Aug. 17, 1932	Off Mahon River, Del.

¹ Collided with barge Great Lake Dredge no. 52.

² Collided with S. S. Jane Christenson.

³ Collided with Norwegian S. S. Talisman.

Official no.	Rig	Name of vessel	Gross tonnage	Year built	On board	Lives lost	Casualty		
							Nature	Date	Place
MOTOR—Continued									
233350	Ol. s.	Carloca.....	18	-----	3	0	Burned.....	Mar. 3, 1935	St. James River at Mayport, Fla.
221570	Ga. y.	Chief.....	19	1911	2	1	do.....	Mar. 24, 1935	Port of Ponce, P. R.
232816	Ga. s.	Crawfish.....	10	-----	3	0	Stranded.....	June 13, 1934	Wood Key, West End, Bahama Islands.
213130	Ga. s.	Dagmar.....	14	1914	5	0	Foundered..	June 1, 1935	Isle Royal Harbor, Mich.
221843	Ga. s.	Dardanela.....	19	1921	3	0	Stranded.....	Aug. 8, 1934	Barlow Point, Stephens Passage, Alaska.
200679	Ol. s.	Defiance.....	31	1904	0	0	Foundered..	June 16, 1934	Atchalalaya Bay Ship Channel La.
215358	Ga. s.	Defiance.....	27	1917	3	0	do.....	July 25, 1934	Anchor Point, Alaska.
227350	Ga. s.	Deilla L.....	9	1928	2	2	Burned.....	Dec. 23, 1935	East of Fairport, Ohio.
202019	Ga. s.	Dispatch.....	14	1905	3	0	do.....	May 6, 1931	St. Mary's River, Mich.
227876	Ga. s.	DISPATCH BOAT NO. 1.	11	1928	1	1	do.....	Apr. 3, 1935	Chicago, Ill.
233354	Ol. s.	Dixie Trader.....	21	-----	4	0	Foundered..	Apr. 18, 1935	Yucatan Channel, Honduras, West India Island.
213540	Ga. s.	E. J. N.....	24	1915	0	0	do.....	Oct. 4, 1934	Katzelhin Bar Lynn Canal, Alaska.
209310	Ga. s.	Edna.....	11	1910	2	0	Burned.....	Dec. 9, 1934	Newark, Calif.
92806	Ga. s.	Eleanor.....	53	1897	2	0	Foundered..	Jan. 14, 1935	Chester River, Chester, Pa.
211414	Ga. s.	Elizabeth.....	58	1913	4	0	Burned.....	July 22, 1934	Maw Point, N. C.
211650	Ga. s.	Elk.....	14	1913	2	0	Foundered..	July —, 1932	Colorado River, Matagorda, Tex.
224733	Ga. s.	Elsie C. II.....	12	1925	0	0	Burned.....	Sept. 7, 1934	Off Sunrise Beach, Tacoma, Wash.
210049	Ga. w.	F. T. Nicholls.....	21	1912	4	0	do.....	Jan. 23, 1935	Golden Meadow, La.
230746	Ga. y.	Florence D.....	29	1931	1	0	do.....	June 8, 1935	Miami Beach, Fla.
121265	Ol. s.	Fosstena.....	15	1901	4	0	Foundered..	Jan. 15, 1935	Sandy Hook, N. J.
86604	Ga. s.	Gladys.....	38	1901	2	0	Burned.....	Feb. 6, 1935	Near Island Waterways, N. C.
226294	Ol. s.	Gloria.....	26	1927	5	0	do.....	Oct. 29, 1934	Off Tatoosh Island, Wash.
228840	Ol. s.	Greenland.....	71	1929	11	0	Stranded.....	Oct. 26, 1934	East of Monterey, Calif.
85839	Ga. s.	Gurnard.....	10	1883	2	0	do.....	Sept. 15, 1934	Montauk, N. Y.
96629	Ga. s.	Harriet.....	16	1902	3	0	do.....	Jan. 26, 1935	Wide Water Station, Potomac River, Va.
231951	Ga. s.	Hazel S.....	12	1932	2	0	Burned.....	Feb. —, 1934	Owensboro, Ky.
20438	Ga. s.	Heien Peterson.....	32	1873	2	0	Foundered..	Aug. 2, 1934	Bridgetown, N. J.
207626	Ga. y.	Hostess.....	20	1910	2	0	Burned.....	July 6, 1934	Narragansett Bay, Mass.
226146	Ol. s.	Hunter No. 4.....	15	1926	0	0	Stranded.....	Nov. 4, 1934	Waddah Island, Wash.
224183	Ol. s.	Isabel.....	27	1924	3	3	Foundered..	Mar. 9, 1935	Monroe Island, La.
232689	Ga. s.	Jackie.....	16	1933	0	0	Burned.....	Jan. —, 1935	Long Beach, Calif.
223440	Ga. w.	James A. Huff.....	12	1923	4	0	do.....	May 12, 1934	Savler County, Tenn.
219625	Ga. s.	Jeanette.....	9	1919	0	0	Foundered..	Nov. 15, 1934	Off Meadow Point, Wash.
214029	Ol. s.	Josephine.....	15	1916	0	0	do.....	Sept. 1, 1933	Cross Village, Mich.
218358	Ol. s.	Josie.....	20	1919	5	0	Collided.....	Sept. 20, 1934	Off Thatchers Island, Mass.
202343	Ol. s.	Kitty Woodall.....	103	1905	7	0	do.....	Oct. 21, 1934	Alligator River and Pungo River Canal, N. C.
223707	Ga. s.	Lady Barbara.....	21	1924	2	0	Foundered..	Aug. 10, 1934	Hell Gate E. R. New York.
215046	Ga. s.	Least Petrel.....	15	1917	4	0	do.....	Oct. 9, 1934	Off Black Point, Calif.
233352	Ga. s.	Lols.....	13	1934	3	0	Burned.....	Sept. 16, 1934	Conteville, Wash.
212058	Ga. s.	Lotus Flower.....	10	1909	0	0	Foundered..	Sept. 7, 1932	Off shore Miami Beach, N. J.
209843	Ol. s.	Louise McLoon.....	17	1912	3	0	do.....	May 30, 1935	Off Port Maitland, Nova Scotia.
224156	Ga. s.	Lu.....	14	1924	9	0	do.....	Jan. 13, 1935	Stephens Passage, southeast Alaska.
213331	Ga. s.	M. Lupton.....	29	1914	0	0	Burned.....	June 3, 1935	Beaufort, N. C.
223401	Ga. s.	Margarette Brown.....	16	1923	2	0	do.....	July 26, 1934	North End Roanoke Island, Croatan Sound, N. C.
231585	Ga. s.	Marion.....	12	1932	1	0	do.....	Nov. 12, 1934	Seabright, N. J.
209769	Ga. s.	Mary Fletcher.....	26	1912	2	0	do.....	May 16, 1935	Pamlico, River, N. C.
93282	Ga. y.	Maxwell.....	19	1902	2	0	Stranded.....	June 5, 1934	Point Judith Breakwater, R. I.
208450	Ol. s.	Mildred J.....	18	1911	4	0	do.....	Dec. 3, 1934	Off Bodie Island, N. C.
215468	Ga. s.	Minerva.....	31	1917	6	0	Foundered..	Nov. 3, 1934	No Mans Land, Mass.
211761	Ga. s.	Nemo.....	14	1913	2	0	do.....	Sept. 15, 1933	Harbor of Atlantic, N. C.
227467	Ga. s.	New Monterey.....	13	1917	3	0	Stranded.....	Apr. 30, 1935	Off Redondo Beach, Calif.
214700	Ga. s.	Nomad.....	19	1917	1	0	Burned.....	Apr. 28, 1935	South of Puget Sound, Wash.
228441	Ga. s.	Oakwood.....	10	1929	0	0	Stranded.....	Oct. 17, 1934	Laguna Beach, Calif.
227109	Ga. s.	Onaway.....	12	1914	4	0	Burned.....	Oct. 23, 1934	Westport Point, Mass.
226443	Ol. s.	Oregon.....	52	1927	10	0	Stranded.....	Dec. 20, 1934	Monterey, Calif.
224871	Ga. s.	Quo Vadis.....	13	1915	6	0	Burned.....	Aug. 9, 1934	Sillery Bay, Md.
211353	Ga. y.	Raboco.....	39	1913	0	0	do.....	Aug. 4, 1932	Chicago River, Chicago, Ill.
110060	Ga. s.	Ralroad.....	36	1872	2	0	Foundered..	Aug. —, 1933	Off Fire Island, N. Y.
110747	Ga. s.	Resolute.....	82	1887	4	0	Stranded.....	Jan. 21, 1935	Stephens Passage, southeast Alaska.
111269	Ol. s.	Robert Hood.....	25	1900	4	0	Burned.....	Jan. 14, 1935	Kinchen Landing, Natalbany River, La.
210040	Ga. y.	Rosita.....	10	1912	1	0	Collided.....	Feb. 7, 1935	Foot University Way, Seattle, Wash.
224513	Ga. s.	Ruth M.....	10	1908	2	0	Stranded.....	Oct. 21, 1934	South Duckabush River, Mich.
117252	Ol. s.	S. E. Johnson.....	26	1903	1	0	Burned.....	May 7, 1934	Delawanna, N. J.

¹ Collided with Ol. s. Virginia and Jane.

² Collided with MV B. S. Ford.

³ Collided with St. s. Rosario.

Official no.	Rtg	Name of vessel	Gross tonnage	Year built	On board	Lives lost	Casualty		
							Nature	Date	Place
MOTOR—Continued									
229519	Ol. s.	Schorn.....	29	1930	5	0	Foundered..	Nov. 7, 1934	Key Reef, Clarence Straits, southeast Alaska.
232133	Ol. s.	Sea Beam.....	18	1929	2	0	Stranded....	Apr. 8, 1935	Matanzas, Fla.
223261	Ga. y.	Sea Hawk.....	21	1923	2	0	Burned.....	Oct. 14, 1934	Off Sandy Hook, N. J.
229121	Ga. y.	Spenmar.....	30	1918	6	0	do.....	Aug. 27, 1934	Catalina Island, Calif.
213317	Ga. s.	Sunshine.....	15	1913	0	0	Stranded....	Jan. 23, 1935	Memphis, Tenn.
224003	Ol. s.	Supreme.....	31	1924	5	0	Burned.....	July 21, 1934	Magdalena Bay, B. C.
216921	Ga. s.	Sylvia S.....	7	1917	3	0	Stranded....	Dec. 15, 1933	Sheldrake, Mich.
230003	Ga. y.	The Dalles II.....	21	1930	1	0	Burned.....	July 1, 1934	Larchmont Harbor, N. Y.
231007	Ga. s.	Tommye Mac.....	9	1918	2	0	do.....	July 21, 1934	Off Schackelford Banks, N. C.
224841	Ol. s.	Uncle Sam.....	46	1925	6	0	do.....	Jan. 27, 1935	Turtle Bay, Mexico.
203556	Ol. s.	Vallant.....	30	1906	9	2	Foundered..	Oct. 10, 1934	Oakland Estuary, Calif.
228209	Ga. s.	Vallant.....	10	1918	2	0	do.....	July 17, 1934	Columbia River, Oreg.
210766	Ga. s.	Viola.....	10	1912	2	0	do.....	Jan. 28, 1935	San Fernando Island, Alaska.
200681	Ol. s.	Virginia IV.....	92	1904	5	0	Stranded....	Apr. 24, 1935	Yakobi Island, Alaska.
161595	Ol. s.	Virginia Dare.....	220	1888	5	0	do.....	Jan. 31, 1935	Carrituck Sound, N. C.
202117	Ol. s.	W. H. Reed.....	18	1905	4	4	Foundered..	Apr. 4, 1935	Between Sandy Hook and Scotland Light, N. J.
226956	Ol. s.	Waltham II.....	80	1918	8	0	Stranded....	Jan. 8, 1935	No Mans Land, Mass.
81728	Ga. s.	Wolverine.....	17	1900	0	0	do.....	Oct. 21, 1934	Pleasant Beach, Wash.
SAIL									
225211	Sch	Bluebird.....	1,618	1918	5	0	Foundered..	Mar. 6, 1932	Perth Amboy, N. J.
203728	Sch	Emily Sears.....	44	1906	4	0	do.....	Sept. 7, 1934	St. Lucie Inlet, Fla.
211840	Sc. b.	Irene.....	1,208	1913	4	0	do.....	May 26, 1934	Off Barnegat Light, N. J.
200680	Sch	John R. Manta.....	147	1904	31	31	do.....	Nov. 9, 1934	Sailed from Providence, R. I., Nov. 9, 1934. Not since heard from.
218979	Sch	Kenton.....	904	1919	8	0	Abandoned.	Jan. 30, 1935	Off Coast of Brava, Cape Verde Is.
140429	Sch	Live Oak.....	10	1880	3	2	Foundered..	Sept. 1, 1932	Mobile Bay, Ala.
91482	Sch	Martin Wagner.....	33	1882	0	0	do.....	June 3, 1934	Crisfield, Md.
116364	Sch	Salvator.....	467	1890	8	0	Stranded....	—, 1935	Seldovia Bay, Alaska.
222353	Sc. b	T. J. Hooper.....	2,197	1918	4	0	Foundered..	Jan. 23, 1935	Near Fenwick Island, Shoal, Del.
UNRIGGED									
171293	Drg.	Atlantic Beach.....	178	1908	0	0	Burned.....	Oct. 10, 1934	Pelham, Bay, N. Y.
171521	Scw.	Berg No. 1.....	42	1932	0	0	Foundered..	May 2, 1935	Cape St. Elias, Alaska.
165414	Brg.	C. L. Perkins.....	157	1913	3	3	do.....	—, 1935	Date and place unknown.
165012	Cnl.	Carolina.....	100	1912	1	0	Collided....	Nov. 24, 1931	Hudson River, N. Y. Collision with ferry boat Fort Lee.
166567	Brg.	Coast Translt Co. No. 2.....	263	1907	1	0	Foundered..	Jan. 6, 1935	Astoria, L. I., N. Y.
170472	Drg.	Dudley.....	95	1926	6	0	do.....	Nov. 3, 1934	Au Sable Pierhead light, Mich.
217705	Brg.	G. W. Patterson.....	1,047	1919	3	0	Collided....	Nov. 10, 1934	Near Vineyard Haven, Mass. Collided with S. S. Gezina.
163175	Sow.	I. F. Co. No. 3.....	43	1907	0	0	Foundered..	Aug. 9, 1934	Shingle Mill Dock, Shelton, Wash.
100554	Brg.	Interlaken.....	567	1893	6	0	Stranded....	Oct. 1, 1934	White Lake Harbor, Mich.
165534	Scw.	Jupiter.....	444	1912	0	0	Burned.....	Dec. 27, 1933	Wyandotte, Mich.
167398	Brg.	Loretta.....	452	1917	1	0	Collided....	Sept. 27, 1933	Mouth of Detroit River. Collided with steamer Lehigh.
167686	Brg.	Maude L. Foster.....	423	1918	1	0	do.....	Oct. 27, 1934	Hudson River, N. Y. Name of boat unknown.
167310	Brg.	N & K No. 2.....	73	1918	1	0	Burned.....	Oct. 18, 1934	Drifted ashore at Huntington Beach, Calif.
217556	Brg.	Octoraro.....	807	1919	3	0	Foundered..	Jan. 25, 1935	Delaware Bay, Del.
170946	Brg.	Parker Dredge No. 2.....	76	1908	2	2	do.....	Feb. 23, 1935	Yaquina Bay, Harbor, Oreg.
215821	Brg.	Pattie Morrisette.....	971	1917	3	3	do.....	Jan. 24, 1935	Off Five Fathoms Bank, N. J.
64608	Brg.	Peter.....	453	1902	0	0	Burned.....	May 8, 1935	Pensacola Bay, Fla.
167011	Brg.	Reardon Bros.....	236	1917	1	0	do.....	May 19, 1935	Hudson River, N. Y.
165119	Brg.	Sixty-five.....	221	1910	0	0	Foundered..	May 12, 1932	Phillip Inlet, Fla.
165120	Brg.	Sixty-six.....	221	1910	0	0	do.....	do.....	Do.
167196	Brg.	Wm. B. Diggs.....	1,041	1918	3	0	do.....	Sept. 3, 1934	Off Hereford Light House, Breakwater, Del.
163422	Brg.	William S. Keeler.....	476	1908	1	1	Collided....	July 10, 1934	Between Execution and Gangway Rocks, L. I., Tanker Tydol.
171778	Brg.	Steel Barge No. 2.....	2,217	1889	6	6	Foundered..	Jan. 23, 1935	Off Black Fish Bank Buoy, Va.

1 Collided with ferry boat Fort Lee.
 2 Collided with S. S. Gezina.
 3 Collided with steamer Lehigh.

4 Collided, name of boat unknown.
 5 Collided with tanker Tydol.

Vessels Lost

1031

Recapitulation of loss of American vessels

Class	Number	Gross tons	On board	Lives lost	Class	Number	Gross tons	On board	Lives lost
Merchant vessels:					Yachts:				
Steam.....	28	43,049	1,144	257	Steam.....				
Motor.....	89	2,929	300	36	Motor.....	12	264	24	1
Sailing.....	8	6,628	67	33	Sailing.....				
Canal.....	1	100	1	0	Houseboats.....				
Barge.....	23	10,603	42	15					
Total.....	149	63,909	1,554	341	Total.....	12	264	24	1

VESSELS SOLD TO ALIENS

[Flag indicates nationality of purchaser of vessel]

Official No.	Name of vessel	Gross tonnage	Flag	Official No.	Name of vessel	Gross tonnage	Flag
STEAM				MOTOR—Continued			
107417	ADMIRAL DEWEY.....	2, 104	Japanese.	16498	Minnie Chace.....	34	Canadian.
107423	ADMIRAL SCHLEY.....	2, 104	Do.	230211	Nellie Bell (yacht).....	44	Cuban.
200840	CITY OF COLUMBUS.....	5, 433	Italian.	130981	Nellie G. York (yacht).....	14	Panama.
126316	Comal.....	2, 934	Do.	222104	Nenemoosha (yacht).....	113	Italian.
215710	COMMERCIAL TRADER.....	4, 840	Do.	215479	Nikko.....	25	British.
204256	OREOLE.....	6, 362	Japanese.	227173	Nomad (yacht).....	81	Canadian.
217319	FORT WAYNE.....	6, 231	Do.	231676	Owl I.....	19	Japanese.
85685	Gaston.....	846	Nicaraguan.	231534	Panama.....	246	Do.
233701	J. J. KINYOUN (yacht).....	174	French.	233514	R. C. 284 (yacht).....	46	Cuban.
206279	JOHN J. BARLUM.....	6, 419	Canadian.	227611	Ramah (yacht).....	73	Italian.
212172	MARGARET.....	161	Nicaraguan.	231401	Rufus R.....	94	Mexico.
203681	MOMUS.....	6, 413	Japanese.	229326	Shadow M. (yacht).....	45	French.
219080	MONTANA.....	7, 771	Italian.	215104	Slaven.....	37	Canadian.
218808	MONTAUK.....	7, 771	Do.	231731	Spindrift (yacht).....	72	Venezuelan.
145862	OLEUM.....	2, 998	Japanese.	230084	Starlight.....	13	Japanese.
220138	ONTARIO.....	294	Nicaraguan.	229885	Sun Maid.....	80	Italian.
220139	ORLEANS.....	294	Do.	232758	Tiare Tahiti (yacht).....	16	French.
216098	PADILLA.....	2, 054	Italian.	211115	Tondeleyo.....	42	German.
136747	PECOS.....	4, 572	Do.	230205	Tupantod (yacht).....	32	British.
228362	RESOURCE.....	378	Estonian.	220540	Wave.....	10	Canadian.
211722	SANTA CECILIA.....	4, 813	Japanese.	226473	Zipalong (yacht).....	18	Cuban.
116996	SIERRA.....	6, 023	Do.	SAIL			
117009	SONOMA.....	5, 985	Do.	216377	Burkeland.....	699	Portuguese.
204798	THOMAS BARLUM.....	5, 752	Canadian.	86314	George R. Bradford.....	142	Canadian.
161871	VENTURA.....	5, 986	Japanese.	220980	Josiah B. Chase.....	1, 661	Estonian.
MOTOR				215217	MOSHULU.....	3, 116	Finnish.
223989	A. F. Warren.....	127	Panama.	218894	R. R. Govin.....	872	British.
107765	Alice M.....	7	Canadian.	107429	Star of England.....	2, 123	Do.
222354	AMBLER (yacht).....	261	British.	96621	STAR OF HOLLAND.....	2, 801	Japanese.
231313	Annabelle.....	8	Canadian.	107724	STAR OF LAPLAND.....	3, 381	Do.
210715	C. H. Delmas.....	30	Cuban.	136762	STAR OF SHETLAND.....	3, 345	Do.
223765	Cisco (yacht).....	90	British.	107612	STAR OF ZEALAND.....	3, 292	Do.
218319	E. T. Somers.....	64	Mexican.	202367	Thomas S. Gorton.....	140	British.
215475	Hazel.....	21	Canadian.	220636	Triguena.....	49	Dutch.
100230	Ida E. Moore.....	24	British.	215868	WILLIAM T. LEWIS.....	2, 156	Canadian.
232268	Jolly Roger (yacht).....	7	French.	229709	Winsome Shanghai (yacht).....	12	British.

Recapitulation of American vessels sold to aliens

Class	Number	Gross tonnage	Class	Number	Gross tonnage
Merchant:			Yachts:		
Steam.....	24	98, 538	Steam.....	1	174
Motor.....	16	856	Motor.....	15	937
Sailing.....	13	23, 277	Sailing.....	1	12
Unrigged.....			Houseboats.....		
Total.....	53	122, 671	Total.....	17	1, 123

VESSELS ABANDONED, REDUCED BELOW 5 TONS, OR REMOVED FOR OTHER CAUSES

The explanations for the "Why removed" column are as follows:

1. *Abandoned*.—Abandonment due to age or deterioration.
2. *Under 5 tons net*.—Tonnage reduced below merchant vessels documentation requirement.
3. *Under 16 tons gross*.—Tonnage reduced below yacht documentation requirement.

4. *Yacht exempt*.—Vessel changed from trading to yachting and being under 16 gross, documents are not required.
5. *Inland waters*.—Documents not required.
6. *Barge exempt*.—Documents not required; used in harbor.
7. *Scrapped*.—Shipping Board vessel sold to be broken up.
8. *United States*.—Sold to some department of the Government and documents no longer required.

Official No.	Name of vessel	Gross tonnage	Why removed	Official No.	Name of vessel	Gross tonnage	Why removed
STEAM				STEAM—Continued			
125477	<i>Adonis</i>	198	Abandoned.	205253	Jos. S. Chotin.....	49	Abandoned.
106337	<i>Alert</i>	75	Do.	161165	<i>Kewaunee</i>	95	Do.
120478	<i>Alvah H. Boushell</i>	120	Do.	161039	<i>King Phillip</i>	279	Do.
200161	<i>America</i>	141	Do.	214973	<i>Lawrence</i>	134	Do.
225246	<i>Arbutus</i>	285	Do.	201330	<i>Lionel R. Webster</i>	343	Do.
214765	<i>Argosy and Argonaut 3d</i>	136	Do.	229125	<i>Lucia</i>	26	Do.
106247	<i>Aries</i>	114	Do.	213393	<i>M. G. Phelps</i>	99	Do.
107722	<i>ARROW</i>	365	Inland waters.	81021	<i>Magnette</i>	45	Do.
217722	<i>Astrea</i>	415	Abandoned.	92594	<i>Marie</i>	42	Do.
76933	<i>BAY STATE</i>	1,245	Do.	205211	<i>Marjorie Roe</i>	63	Do.
202837	<i>Beaver</i>	421	Do.	206794	<i>Mary Belle</i>	20	Do.
208071	<i>Birmingham</i>	23	Do.	130126	<i>Mayflower</i>	398	Do.
3835	<i>Buccaneer</i>	226	Do.	135933	<i>Minot I. Wilcox</i>	111	Do.
126001	<i>C. H. Green</i>	694	Do.	90775	<i>Montauk</i>	92	Do.
126982	<i>C. P. Raymond</i>	111	Do.	92645	<i>Montauk</i>	121	Do.
127768	<i>CALVIN AUSTIN</i>	3,826	Do.	220422	<i>MOUNT CLAY</i>	8,170	Do.
215478	<i>Campbell & Stuart</i>	151	Do.	213681	<i>Myrtle</i>	10	Do.
211815	<i>Cellina</i>	177	Do.	220945	<i>NACATA</i>	5,976	Do.
127579	<i>Champion No. 3</i>	66	Do.	224832	<i>Napoleon</i>	50	Do.
127620	<i>CHESTER</i>	286	Do.	207282	<i>NORTH LAND</i>	3,121	Do.
214603	<i>City of Burnside</i>	161	Do.	216770	<i>O. T. WARING</i>	5,579	Do.
222645	<i>Clara Bond</i>	109	United States.	116363	<i>Oceland II</i>	86	Do.
202152	<i>Clarke Woods</i>	69	Abandoned.	206661	<i>Old Reliable</i>	69	Do.
204077	<i>Clifford G. Dalzell</i>	67	Do.	224826	<i>Oliver King No. 3</i>	34	Do.
214215	<i>Col. Nelson Morris</i>	65	Do.	216560	<i>Palatine</i>	24	Do.
127018	<i>COLUMBIA</i>	380	Do.	95672	<i>Pallas</i>	80	Do.
220839	<i>Commodore Perry</i>	71	Do.	222006	<i>Paul Thompson</i>	136	Do.
136677	<i>CROLONA</i>	163	Do.	214680	<i>PEACE</i>	99	Do.
203258	<i>David Swain</i>	146	Do.	203898	<i>Peter Reiss</i>	95	Do.
157605	<i>DOROTHY</i>	90	Do.	150294	<i>Pontiac</i>	112	Do.
136186	<i>E. M. B. A</i>	44	Do.	150590	<i>Promise</i>	473	Do.
130491	<i>E. I. Ford</i>	38	Do.	20614	<i>Queen City</i>	624	Do.
218174	<i>Eagle</i>	18	Do.	140917	<i>Rachel Woods</i>	56	Do.
226218	<i>Ed. J. Howard</i>	89	Do.	86436	<i>RELIABLE No. 1</i>	62	Do.
226418	<i>Edna Lee</i>	34	Do.	105991	<i>Reliance</i>	75	Do.
135972	<i>Enclnal</i>	2,014	Do.	200164	<i>Reliance</i>	62	Do.
92875	<i>Esther M. Rendle</i>	62	Do.	136530	<i>Richard F. Morton</i>	153	Do.
219858	<i>EVERGREEN CITY</i>	5,990	Do.	111180	<i>Robert Kerr</i>	718	Do.
120557	<i>Florence</i>	36	Do.	201571	<i>Rowena</i>	187	Do.
3447	<i>Forrest E. Single</i>	103	Do.	208113	<i>Royal</i>	27	Do.
92911	<i>G. E. ROFER</i>	439	Do.	81839	<i>Russell 10</i>	115	Do.
202772	<i>G. K. Wentworth</i>	325	Do.	115722	<i>S. M. Stephenson</i>	546	Do.
126646	<i>Gannet</i>	26	Do.	231997	<i>SAINTE GENEVIEVE</i>	947	United States.
86056	<i>GENERAL</i>	332	Do.	218781	<i>Santa Fe</i>	43	Abandoned.
96486	<i>George</i>	27	Do.	203009	<i>Sarah Dixon</i>	368	Do.
86467	<i>Georges Creek</i>	398	Do.	211729	<i>Schnoden</i>	48	Do.
86483	<i>GOVERNOR DINGLEY</i>	3,826	Do.	77053	<i>Shamrock</i>	98	Do.
232000	<i>GRAFTON</i>	947	United States.	220010	<i>SUBOATCO</i>	3,285	Do.
208031	<i>Guardian</i>	124	Abandoned.	220609	<i>SUDURCO</i>	3,545	Do.
95760	<i>Hattie Lloyd</i>	34	Do.	220011	<i>SUEDCO</i>	3,545	Do.
107306	<i>HENRY WATTERSON</i>	830	Do.	220861	<i>SUWARINCO</i>	3,253	Do.
219487	<i>I. J. Merritt</i>	794	Do.	231834	<i>Swan</i>	92	Do.
100597	<i>I. Watson Stephenson</i>	639	Do.	145106	<i>T. B. Banner</i>	42	Do.
92794	<i>Iris</i>	2,830	Do.	95126	<i>Tactic</i>	38	Do.
76752	<i>J. E. Boyden</i>	87	Do.	145631	<i>THOMAS MAYTHAM</i>	2,329	Do.
204392	<i>J. H. Driscoll</i>	27	Do.	145263	<i>Thomas J. Yorke, Jr</i>	45	Do.
76581	<i>James H. Prentice</i>	535	Do.	209734	<i>Thoroughfare</i>	2,620	Do.
77114	<i>Jared Darlington</i>	57	Do.	117039	<i>TUARR</i>	374	Do.
77266	<i>Jean</i>	28	Do.	216639	<i>Two Dans</i>	21	Do.
200463	<i>John J. Hague</i>	46	Do.	204340	<i>United Dry Docks No. 1</i>	26	Do.
8978	<i>Jos. B. Mason</i>	46	Do.	203306	<i>United Dry Docks No. 2</i>	30	Do.

Offi- cial No.	Name of vessel	Gross ton- nage	Why removed	Offi- cial No.	Name of vessel	Gross ton- nage	Why removed
STEAM—Continued				MOTOR—Continued			
91960	Van.....	719	Abandoned.	221752	Eleanor.....	7	Abandoned.
215760	Viking II.....	8	Do.	203514	Eleanor IV.....	32	Do.
216655	W. C. Taylor.....	57	Do.	136042	Elenora Russell.....	23	Do.
215856	W. H. TILFORD.....	5, 673	Do.	232778	Elizabeth.....	8	Do.
220861	W. J. HANNA.....	7, 039	Do.	212088	Ella.....	14	Do.
77406	W. L. Berry.....	113	Do.	230945	Ella Prudence.....	9	Do.
81320	Walter D.....	136	Do.	201097	Elsie.....	23	Do.
205813	Warren.....	19	Do.	212018	Elvira II.....	8	Yacht exempt.
77489	Warrior.....	342	Do.	137073	Emily.....	15	Do.
6781	Warwick.....	681	Do.	206989	Ensing.....	14	Abandoned.
80867	Water Nymph.....	27	Do.	215301	Enterprise.....	11	Do.
81606	Wilbur Crimmin.....	124	Do.	136172	Estelle.....	7	Do.
63046	William G. Perry.....	610	Do.	206398	Ethal M.....	12	Do.
28101	Zophar Mills.....	185	Do.	136990	Ethel.....	10	Do.
MOTOR				200890	Ethel C.....	9	Yacht exempt.
106377	A. W. Ruark.....	15	Do.	136911	Eva N.....	9	Abandoned.
203623	Acquiesced.....	45	Do.	204059	Eva R.....	7	Yacht exempt.
214954	Adler.....	15	Do.	214955	Eva S.....	9	Abandoned.
213807	Adonis (yacht).....	19	Do.	216351	Flash Light.....	11	Do.
225282	Agnes C.....	79	Do.	211311	Four D's.....	10	Under 5.
233283	Aices.....	8	Yacht exempt.	215200	Frank & Lena.....	35	Abandoned.
107428	Aleta.....	7	Abandoned.	86535	George W. Bond.....	36	Do.
204232	Alice Roper.....	8	Do.	231900	Geo. W. Young.....	17	Do.
24969	Allne.....	74	Do.	85047	Georgianna.....	14	Do.
222210	ALL ALONE (yacht).....	212	Sold to United States.	86482	Gladys.....	29	Do.
107510	Alma White.....	18	Abandoned.	231496	Golden State.....	8	Do.
201925	Almeda.....	10	Do.	216060	Grampus.....	87	Do.
106778	Alonzo Taulane.....	11	Do.	86217	Gus Simpson.....	30	Do.
201086	Amella.....	14	Do.	225959	H-10 Water Taxi 2.....	10	Yacht exempt.
226430	Anna.....	9	Under 5.	220744	H. C. Given.....	13	Abandoned.
204713	Anna R.....	20	Abandoned.	209111	Harold K.....	13	Do.
228772	Annetta.....	8	Yacht exempt.	213257	Harry Raike.....	9	Do.
212804	Arthur & Mathew.....	14	Abandoned.	226945	Hazel.....	18	Do.
208990	Avis.....	13	Do.	96430	Hazel Estelle.....	13	Do.
3319	B. B. B.....	14	Do.	232064	Helena.....	20	Yacht exempt.
204170	B. B. Dutton.....	12	Do.	214523	Henry Clark.....	13	Abandoned.
76351	Beatrice.....	29	Do.	230540	Hiawatha (yacht).....	33	Sold to United States.
218651	Brandt, Jr.....	13	Do.	215524	Hilda.....	12	Abandoned.
218230	C. S.....	14	Yacht exempt.	221513	I. C.....	23	Do.
125986	C. Kern.....	32	Abandoned.	100789	Ida.....	9	Do.
127443	Cachalot.....	8	Yacht exempt.	206698	Illinois.....	43	Do.
212617	Caddo.....	21	Abandoned.	220546	Iona.....	10	Do.
5943	Captain.....	21	Do.	100753	Irma D.....	34	Do.
205484	Carolina Vinyard.....	95	Do.	207106	Isabella.....	16	Do.
232211	Catherine M.....	13	Forfeited.	212708	Iva Rose.....	9	Do.
206420	Challenge.....	10	Abandoned.	77052	J. J. Underhill.....	35	Do.
223942	Chickawa (yacht).....	14	Under 16.	232952	Jahala.....	14	Yacht exempt.
230930	Chief Shakopee.....	10	Yacht exempt.	221898	James.....	21	Abandoned.
126976	City of Everett.....	9	Do.	76502	James P. Thurston.....	16	Do.
232322	Clara.....	13	Do.	77266	Jean.....	28	Do.
232469	Onemidophorus.....	27	Forfeited.	77516	Jessie.....	28	Do.
209402	Colraine (yacht).....	24	Abandoned.	225188	Jessie.....	9	Under 5 tons.
225165	COM-AN-GO.....	16	Do.	212316	Jessie May.....	37	Abandoned.
210938	Comet No. 2.....	11	Do.	232419	Jim Jack.....	6	Under 5 tons.
222482	Coryell.....	12	Yacht exempt.	212609	Jimmy.....	25	Abandoned.
206596	Cruso.....	207	Inland waters.	77061	John L. Mills.....	5	Do.
207839	Crustacean.....	12	Abandoned.	218014	Josie.....	18	Do.
223432	Curlew.....	10	Yacht exempt.	226490	Joyland.....	14	Do.
157101	D. Neer Taylor.....	23	Abandoned.	161163	Kid.....	7	Inland waters.
227822	Dagney R.....	12	Yacht exempt.	232575	Kl Kl.....	11	Yacht exempt.
157642	Daisy.....	12	Abandoned.	232809	Kingfish.....	10	Under 5 tons.
222654	Dandelion.....	10	Do.	201130	Kipling.....	16	Abandoned.
213557	David.....	7	Do.	231899	Kiyonkawa.....	17	Forfeited.
77299	Dee-Dee.....	15	Do.	220968	L. U. Jr.....	16	Abandoned.
228566	Delaware.....	11	Do.	140635	L. J. Callanan.....	7	Do.
231897	Delena Violet.....	23	Do.	140660	L. W. Machen.....	10	Do.
231821	Dixie.....	8	Forfeited.	233519	Lady Lake.....	32	Do.
210670	Dixie Scout.....	8	Abandoned.	226337	Larry C.....	11	Do.
220805	Doctor Bill.....	20	Do.	205135	La Thea.....	11	Do.
232566	Dolores.....	14	Yacht exempt.	226836	Laura Odella.....	9	Yacht exempt.
232224	Doredith.....	6	Do.	222652	Leader II.....	32	Abandoned.
157441	Doris.....	26	Abandoned.	141688	Lella E. Tolman.....	12	Yacht exempt.
225704	Dutch H.....	8	Do.	223248	Le Ray.....	33	Abandoned.
136581	Earl.....	6	Do.	222071	Let's Go (comp.).....	9	Sold to United States.
135719	East Lynne.....	24	Do.	216568	Liberty.....	17	Abandoned.
202227	Eclipse.....	11	Do.	225177	Licksey.....	13	Do.
211981	Edgefield.....	17	Do.	206560	Lillian.....	7	Do.
136696	Edmond Parkins.....	27	Do.	228903	Lillian.....	13	Yacht exempt.
232904	Edra Clare.....	7	Yacht exempt.	221196	Little Mother.....	77	Forfeited.

Vessels Abandoned, Reduced or Removed

Official No.	Name of vessel	Gross tonnage	Why removed	Official No.	Name of vessel	Gross tonnage	Why removed
MOTOR—Continued				MOTOR—Continued			
214989	Lloyd	5	Abandoned.	206257	Robley D.	13	Abandoned.
232866	Long Boy	9	Yacht exempt.	210089	Roger B.	8	Do.
201216	Long John	12	Abandoned.	204833	Rosie	15	Do.
215011	Look Out	9	Do.	231358	Rova (yacht)	11	Under 16 tons.
92567	Lotta L. Cowles	39	Do.	212884	Rover	15	Abandoned.
201878	Louise	11	Under 5 tons.	212227	Rowan	21	Do.
223935	Loutre Island	44	Abandoned.	209584	Roxie Pitman	18	Do.
233342	Luberta	13	Yachting exempt.	222696	Rubalyat	8	Yacht exempt.
				110990	Russel L.	20	Abandoned.
207276	Lubra	19	Abandoned.	111061	Ruth	13	Do.
232070	Luckie	9	Yacht exempt.	220930	Ruth T.	13	Do.
211534	M. B.	15	Sold to United States.	230642	Ruth S.	7	Yacht exempt.
				223403	Ruth Katherine	18	Abandoned.
232009	M. I. J.	8	Yacht exempt.	228027	S. & C. No. 2	6	Do.
223298	M. P. Co. No. 1	77	Abandoned.	217606	Salvor	71	Do.
223300	M. P. Co. No. 3	68	Do.	220834	Sandy	41	Do.
231909	Mabel G.	13	Yacht exempt.	222556	Santa Barbara	8	Do.
226142	Madison	60	Abandoned.	227150	Savannah	21	Do.
207683	Magnet (yacht)	76	Do.	213597	Scout	13	Do.
221630	Mana	10	Yacht exempt.	227672	Sea Eagle	77	Do.
207326	Margaret R.	12	Abandoned.	208279	Seal	7	Do.
226338	Margery C.	10	Do.	141597	Sea Scamp (yacht)	30	Under 16 tons.
221718	Maria	9	Do.	229995	Shields II (yacht)	20	Abandoned.
93137	Marie	13	Do.	224701	Shifter	31	Do.
203220	Marie	14	Do.	117167	Surprise	129	Do.
206110	Marlon (yacht)	15	Do.	207108	Swan	8	Do.
223275	Mary	10	Yacht exempt.	222016	T. B. 4	7	Do.
230241	Mary	22	Forfeited.	214250	Taylor	14	Do.
222158	Mary Ella	10	Yacht exempt.	200711	Telegram	14	Do.
223565	Mary Ellen	33	Abandoned.	206688	Thalassa	11	Yacht exempt.
92347	Mascotte	6	Yacht exempt.	91425	Thelma	25	Abandoned.
224088	May (yacht)	17	Under 16 tons.	225063	Thelma	10	Do.
206511	May II.	9	Yacht exempt.	231822	Thelma	35	Forfeited.
92435	Mignon	11	Abandoned.	145488	Thomas Blades	26	Abandoned.
224888	Milho	14	Do.	221000	TIN PAN	8	Do.
232354	Mildred	27	Do.	227122	Topsy	19	Do.
136231	Minnie Desporte	17	Do.	223263	Turtle	13	Yacht exempt.
230130	Miss West Creek	10	Yacht exempt.	226943	Twilight	25	Abandoned.
220547	Monarch	25	Abandoned.	207121	Twin River	13	Do.
222243	Morning Catch	10	Do.	111179	United Dry Docks No. II.	15	Do.
92577	Myrtle	6	Do.	25357	Uno	16	Do.
93006	Myrtle	43	Do.	210359	Vance	20	Do.
233744	Naned	10	Yacht exempt.	222025	Vance	13	Do.
214437	Nanella	9	Abandoned.	161875	Verona	15	Do.
202490	Natma	9	Do.	201337	Venture	13	Yacht exempt.
232718	Navette	7	Inland waters.	217250	Victor	17	Abandoned.
210647	Ned	7	Abandoned.	227278	VICTORY	60	Do.
130639	Nepenthe	32	Do.	209165	Virginia	12	Yacht exempt.
217923	Niagara Maid	12	Do.	226110	Virginia	10	Do.
223234	Nita	13	Do.	161843	Vivian	8	Abandoned
215444	Norway	14	Do.	200345	Viviane No. 3	13	Do.
206931	Olympic	10	Do.	215814	W. D. Addis	12	Do.
208589	Onward	7	Do.	217949	W. E. Thomas	8	Do.
19227	Oriente	10	Do.	227075	W. S. Adams	15	Do.
209363	Osprey (yacht)	30	Do.	80800	Wanderer	14	Do.
211197	Otter	15	Do.	222446	Warrances	6	Yacht exempt.
202717	Pacific	34	Do.	81032	Water Lily	19	Abandoned.
205593	Pacific	8	Yacht exempt.	206186	Wayne	9	Do.
223383	Packard	16	Abandoned.	202226	White Swan	7	Under 5 tons.
223307	Pastime (yacht)	37	Forfeited.	206927	White Wing	37	Abandoned.
232020	Pat Pool	24	Abandoned.	226442	Wightman	33	Do.
222173	Patsy	6	Yacht exempt.	231181	Wild Rose	22	Forfeited.
232693	Patsy	17	Do.	211703	Willena	162	Abandoned.
160805	Pearl	8	Abandoned.	211057	Winnie	12	Do.
150719	Pearl B.	5	Do.	231065	Winona	10	Yacht exempt.
225186	Pebfalm (yacht)	128	Do.	27025	Xyra	10	Do.
212848	Peerless	12	Do.	203707	Zelda	13	Abandoned.
208490	Peggy L.	8	Yacht exempt.				
150680	PILGRIM	98	Abandoned.		SAIL		
200686	Piper	7	Do.	107701	Ada Bozman	6	Do.
206998	Princess	6	Under 5 tons.	107056	Alice Moore	28	Do.
200818	Protector	12	Abandoned.	107642	Amy Goldstrom	8	Do.
230260	Racket	8	Do.	107481	A. Phillips	7	Do.
225232	Radeliffe	9	Yachting exempt.	1658	Ana Lloyd	60	Do.
				107315	Annie E. Todd	6	Do.
233276	Rae	7	Do.	105605	Annie E. Webb	101	Do.
215515	Rambler	12	Abandoned.	215704	Arturo	6	Under 5 tons.
207256	Raymond B.	6	Do.	201738	Audrey	14	Abandoned.
206585	Rena	8	Do.	201951	Augusta W. Snow	830	Do.
221841	Ridgewood	8	Do.				

Official No.	Name of vessel	Gross tonnage	Why removed	Official No.	Name of vessel	Gross tonnage	Why removed
SAIL—Continued				UNRIGGED—Contd.			
3260	Bedsworth	23	Abandoned	162045	Bobby Ho	379	Abandoned.
2794	Boufouca	21	Do.	166042	C. C. Co. No. 1	29	Do.
205218	Brazos y Corazon	33	Do.	167809	C. F. L. Co. 1	42	Do.
125551	Charles H. Gibson	43	Do.	34343	C. H. Tibbitts	269	Do.
126384	Charles T. Beauchamp	10	Do.	59592	Charles E.	385	Do.
126608	Cherso	18	Do.	168404	Charlotte	9	Do.
203702	Chester	25	Do.	34275	Chicago	314	Exempt.
126138	City of Papeete	389	Do.	34323	Chlopeck No. 3	33	Abandoned.
127484	Commerce	658	Do.	46601	Clare McNally	417	Do.
135516	E. B. Sutton	1, 819	Do.	162069	Clifton	147	Exempt.
136828	Earl	5	Do.	163908	Clinton Wilson	102	Inland waters.
135183	Ella and Carrie	51	Do.	34360	Consort	207	Exempt.
135741	Emma V. Willis	45	Do.	166739	Cornell No. 1	24	Abandoned.
135464	Emma Langhammer	28	Do.	34277	Cumberland	132	Exempt.
136691	Enterprise	901	Do.	168598	Dacula	2, 234	Abandoned.
135144	Etta	31	Do.	170974	Daniels Ferry	7	Do.
121202	Franklin	7	Do.	165285	David E. Sanders	108	Do.
85, 735	G. A. Kirwan	44	Do.	51277	Diascond	373	Do.
86131	Galilee	354	Do.	168505	Dittmar	318	Exempt.
85276	Genoa	730	Do.	169382	Dora	512	Do.
95976	Harvey M.	5	Yacht exempt.	168838	Dredge No. 3	284	Abandoned.
200470	Horace A. Stone	1, 376	Abandoned	168839	Dredge No. 4	118	Do.
100316	I. F. Chapman	2, 155	Do.	168840	Dredge No. 5	115	Do.
100275	Iron Cliff	1, 116	Do.	168837	Dredge No. 7	89	Do.
100687	Iva Pearl	6	Do.	163928	Dudley M. Irwin	121	Do.
77382	J. Tolley	7	Do.	166502	E	55	Do.
77514	J. W. Knowles	57	Do.	164491	Eagle	18	Do.
76754	Janie	11	Do.	169558	Edna	15	Do.
217636	Jennie Flood Kreger	1, 838	Do.	165481	Edward Kelly	48	Do.
76631	Josephine	15	Do.	163553	Edwin F. Coleman	104	Do.
90079	M. M. Hamilton	111	Do.	803	E	363	Do.
204412	Maggie Beaman	9	Do.	136033	Ella Rohlfis	129	Do.
92741	Marie	8	Do.	162857	Ellen G. Henry	106	Do.
91357	Mary & Ellen	36	Do.	167736	Elmer W. Keeler	495	Exempt.
91458	Mary A. Fisher	118	Do.	165804	Emma Keeler	487	Do.
203612	Mary E. Cranston	8	Do.	162355	Evelyn C. Tucker	105	Abandoned.
92765	Mary J. Robbins	23	Do.	36975	Experiment	393	Do.
216264	Mildred	436	Do.	36868	Export	340	Exempt.
93191	Milton F. Yeakel	7	Do.	37642	Florence	364	Abandoned.
215687	Purnell T. White	751	Do.	163888	Frances Roberts	117	Exempt.
202452	Sadie	8	Do.	163855	Frank Jennings	122	Do.
229073	Skylight	28	Do.	162701	G. P. Hemstreet	277	Do.
116199	Socony 56	589	Do.	56698	George F.	397	Abandoned.
145008	Three Sisters	39	Do.	171526	Grace	5	Under 5.
205734	Virginia	6	Do.	165272	Handy Boy	155	Abandoned.
229721	Wirlwind (Comp.) (yacht)	126	Do.	42850	Harry L. Hunt	104	Do.
80843	Wm. Hill	11	Do.	165042	Harry W. Kerr	113	Do.
220648	William B. Fancher	2, 216	Do.	164255	Hays	12	Do.
81338	William T. Parker	178	Do.	163909	Helen Janet	100	Inland waters.
120499	Wisconsin	556	Do.	164683	Helen A. Miller	106	Abandoned.
205718	Zella	13	Do.	164549	Henry Jordan	125	Do.
UNRIGGED				171525	Hood	13	Do.
166829	A 2	160	Exempt.	171525	Hopewell Kraft	47	Do.
167073	A 5	156	Do.	163576	Houston Barnard	107	Do.
167128	A 8	162	Do.	168379	INGLE	9	Do.
166005	A. P. Co. 1	35	Abandoned.	168603	J. W.	14	Do.
166608	A. P. F. No. 17	30	Sold United States.	163661	J. O'Leary	271	Exempt.
162964	A. C. L. Co. No. 14	342	Exempt.	171479	Jack Daly	243	Do.
29957	Addie and Carrie	179	Abandoned.	46452	Jackson	310	Abandoned.
167225	Agnes S. Hines	234	Exempt.	164453	James Ferry	8	Do.
163597	Alden Roberts, Jr.	103	Abandoned.	164453	James A. Tulloh	98	Exempt.
162607	Alice Tague	354	Exempt.	226919	Joe	8	Abandoned.
169411	Allen's Ferry	8	Abandoned.	46475	John McDonald	143	Exempt.
163536	Alonzo B. Generous	104	Do.	170025	John Wyly No. 2	35	Abandoned.
168711	Annie Bulger	449	Exempt.	162775	John C. Durgin	104	Do.
30218	Annie Murphy	104	Abandoned.	162878	John F. Costello	111	Do.
30219	Ash	141	Exempt.	163929	John H. Lascelles	121	Do.
164682	Augustus Regner	106	Abandoned.	164140	John J. Kelley	104	Do.
166456	Austin	245	Exempt.	162976	John J. Manville	106	Do.
171716	B-N 7	158	Abandoned.	164478	Joseph Bellegarde	120	Do.
31599	B. No. 5	63	Do.	164569	K. O. No. 1	20	Do.
217768	B. S. Taylor	1, 488	Do.	165519	K. O. No. 3	21	Do.
169275	BARGE No. 2	410	Exempt.	165516	K. O. No. 6	25	Do.
171013	Bar Light	243	Do.	47152	Kansas City	132	Exempt.
169854	Belmont	15	Abandoned.	37622	Laura	407	Abandoned.
163524	Benj. H. Bascom	121	Do.	163522	Leon N. Fish	104	Do.
31634	Blanche Howard	104	Do.	169292	LIBBY BARGE No. 4	370	Exempt.
171158	Blythe	8	Do.	169455	LIBBY HONOLULU No. 3	403	Do.
				167889	Lila E. Hanley	27	Inland waters.
				162777	Lloyd N. Scott	102	Abandoned.
				163660	Louis	448	Exempt.

Vessels Abandoned, Reduced or Removed

Official No.	Name of vessel	Gross tonnage	Why removed	Official No.	Name of vessel	Gross tonnage	Why removed
UNRIGGED—Contd.				UNRIGGED—Contd.			
169399	Lunny Crabtree.....	9	Abandoned.	162033	Patuxent.....	154	Exempt.
162400	Lyons Bros.....	105	Exempt.	164438	Perry.....	314	Do.
167094	Mae Lenahan.....	337	Do.	167791	PICTON.....	398	Do.
168189	Margaret D.....	146	Abandoned.	163391	Pier Light.....	291	Do.
56699	Margaret E. Bunting.....	447	Do.	170033	Pocahontas.....	136	Do.
165051	Marian O'Neill.....	104	Do.	166542	Portland.....	255	Do.
165498	Marle C. Hanley.....	108	Do.	170235	Pyramid No. 1.....	124	Abandoned.
164275	Marlon Heffern.....	106	Do.	169759	R. E. Finn.....	136	Do.
166989	Marlon Murray.....	117	Do.	170846	Red Bird.....	18	Do.
163340	Martin P. Horan.....	373	Exempt.	169680	Redstone.....	219	Exempt.
171388	Martins Spring Ferry.....	10	Abandoned.	200023	Reliance.....	274	Abandoned.
163523	Mary M. Richard.....	104	Do.	162220	Richmond Cedar Works No. 3.....	233	Do.
166546	Mary R. Needham.....	110	Do.	56652	Robt. M. King.....	235	Exempt.
169225	Maumee.....	6	Do.	162122	Rosster.....	211	Abandoned.
42840	McAllister Bros. No. 28.....	337	Do.	170686	S. No. 1.....	9	Do.
166892	McAllister Bros. No. 76.....	431	Do.	165452	S. B. Thorne.....	447	Exempt.
163249	McNab.....	633	Do.	57951	San Francisco.....	132	Do.
171673	MERWIN FUEL TRANS- PORT NO. 2.....	121	Exempt.	164790	Sarah E. Northrop.....	135	Abandoned.
165343	Michael J. Tucker.....	111	Abandoned.	170708	Seaboard No. 102.....	376	Exempt.
171570	Milton Swims.....	12	Do.	170771	Seaboard No. 104.....	352	Do.
168225	Mohegan.....	160	Do.	170692	Seaboard No. 126.....	341	Abandoned.
163126	Murphy Boys.....	102	Do.	58136	Shamrock.....	271	Exempt.
51284	Mutual.....	149	Exempt.	163649	Silent Friend.....	328	Abandoned.
171118	N. E. Co. 5.....	258	Do.	116667	SOCONY 76.....	797	Do.
170212	N. P. Corp. No. 31.....	25	Abandoned.	57940	SOCONY 77.....	342	Do.
171974	N. P. Corp. No. 45.....	91	Exempt.	163843	Star No. 46.....	26	Do.
170238	Nadla Desrosiers.....	269	Abandoned.	163845	Star No. 48.....	26	Do.
165408	Nero.....	11	Do.	58076	Stimson No. 4.....	80	Do.
162294	North Cross.....	348	Exempt.	165499	Thomas Colombe.....	104	Do.
168344	No. 4.....	15	Abandoned.	162939	Thos. A. McMullen.....	108	Do.
169864	No. 5.....	482	Do.	163898	Thomas A. Tucker.....	126	Do.
168154	No. 6.....	162	Do.	164648	Thompson Smith.....	105	Exempt.
67467	No. 11.....	333	Exempt.	59434	Troy.....	660	Do.
164060	No. 16.....	258	Do.	165412	U. D. Co. No. 2.....	469	Abandoned.
169915	No. 27.....	262	Abandoned.	205234	Valley Queen.....	221	Do.
164910	No. 28.....	287	Exempt.	171650	Veit's Ferry.....	6	Do.
168257	No. 100.....	33	Abandoned.	168626	Vincennes.....	2, 117	Do.
163134	No. 101.....	261	Exempt.	170774	W. T. Co. 3.....	283	Do.
163085	No. 102.....	266	Do.	165672	W. A. Fillion.....	104	Exempt.
169870	O. D. No. 54.....	349	Do.	162231	W. F. Cody.....	103	Abandoned.
168202	Oneida.....	160	Abandoned.	170252	Warn Girls, Jr.....	142	Do.
18224	Onondaga.....	160	Do.	170190	Washington II.....	12	Do.
171656	ORIENTE.....	75	Sold to United States.	169980	Wayneco.....	52	Do.
163611	Oscar.....	308	Exempt.	167322	West Coast No. 1.....	41	Do.
170505	P. B. Co. Titan.....	274	Abandoned.	171316	White Swan.....	10	Do.
165112	P. S. B. & D. Co. No. 10.....	241	Do.	167879	William A. King.....	265	Exempt.
42878	Pacific No. 7.....	205	Do.	162056	Willie J. Carbray.....	101	Abandoned.
171603	Paper Lantern.....	294	Exempt.	170038	Woodman.....	248	Do.
168347	Paproco No. 5.....	140	Abandoned.	166587	Yosemite.....	236	Exempt.

OIL-BURNING STEAM VESSELS OF 500 GROSS TONS AND OVER

[(X) indicates a nonseagoing vessel on the coast, (XX) on the Great Lakes, and (XXX) on the rivers]

Name of vessel	Gross tons	Bunker capacity	Cruising radius	Name of vessel	Gross tons	Bunker capacity	Cruising radius
		Gallons	Miles			Gallons	Miles
A. C. BEDFORD (tank).....	9,485	442,000	10,700	AMERICAN TRAVELER.....	7,555	483,365	12,000
A. L. KENT.....	6,030	462,000	11,000	AMOLCO (tank).....	3,101	96,600	4,000
A. M. BAXTER.....	2,428	252,000	12,000	AMOS K. GORDON.....(X)	695	52,500	833
ABANGAREZ.....	4,538	229,400	7,500	ANCON.....	9,640	369,500	7,625
ABERCOS.....	6,076	456,625	7,913	ANDREA F. LUCZENBACH.....	6,565	764,526	14,160
Absaroka.....	5,698	442,000	13,900	ANGELINA.....	4,772	288,290	10,000
ACADIA.....	6,185	260,000	4,000	ANNA SCHAFER.....	1,985	138,600	7,820
ACHILLES.....	9,660	318,948	7,000	Anne Hanfly.....	1,343	55,440	3,360
ACME (tank).....	6,878	515,910	13,752	ANNIE CHRISTENSON.....	839	32,508	2,448
ADLER.....(X)	523	117,600	4,320	ANNISTON CITY.....	5,686	435,915	11,400
ADMIRAL CHASE.....	3,285	300,000	7,000	ANTIETAM (tank).....	6,972	319,200	5,500
ADMIRAL COLE.....	3,285	450,000	6,000	ANTIGUA.....	6,982	391,000	9,000
ADMIRAL DAY.....	3,285	290,850	11,340	ANTINOUS.....	6,034	584,346	20,000
ADMIRAL EVANS.....	2,140	108,428	4,664	AQUARIUS.....	6,094	612,018	17,100
ADMIRAL FARRAGUT.....	2,141	84,252	3,200	ARCTIC.....	4,297	299,125	9,800
ADMIRAL FISKE.....	2,432	165,186	7,350	ARCTURUS.....	6,094	546,000	13,000
ADMIRAL GOVE.....	3,513	290,850	11,340	ARDEN.....	5,976	592,879	12,000
ADMIRAL HALSTEAD.....	3,289	300,000	10,000	ARDMORE (tank).....	7,035	382,050	12,500
ADMIRAL LAWS.....	3,268	290,850	11,340	ARGON (tank).....	6,952	277,000	7,000
ADMIRAL NULTON.....	3,267	292,600	14,000	ARGOSY.....	4,995	248,000	7,000
Admiral Rodman.....	1,101	18,900	1,820	ARIO (tank).....	6,952	387,320	9,500
ADMIRAL ROGERS.....	2,277	124,404	4,160	ARIZONA (tank).....	5,174	294,000	10,000
ADMIRAL SEBREE.....	2,446	161,368	9,611	ARIZONAN.....	5,815	504,000	14,400
ADMIRAL SENN.....	3,260	290,850	11,340	ARIZPA.....	5,437	592,879	12,000
ADMIRAL WATSON.....	2,009	108,528	5,100	ARLYN.....	3,304	246,456	9,000
ADMIRAL WILEY.....	3,514	290,850	11,340	ARTHUR J. BALDWIN.....	2,361	43,200	1,900
ADMIRAL WOOD.....	3,285	192,515	8,000	ARTIGAS.....	5,161	344,963	9,000
ADMIRAL Y. S. WILLIAMS.....	3,252	290,850	11,000	ARYAN (tank).....	6,452	437,900	12,175
AFEL.....	5,052	344,963	9,000	ASHLAND COUNTY.....	2,592	191,980	8,270
AFOUNDRIA.....	5,010	344,963	9,000	ASTORIA.....	2,224	217,918	10,344
AGWIDALE.....	4,763	418,959	10,800	ASTORIA.....	593	8,000	2,300
AGWISTAR.....	4,661	360,413	11,724	ASTRAL (tank).....	7,541	453,000	13,000
AGWIWORLD (tank).....	6,771	370,000	12,000	ATENAS.....	4,639	250,000	7,000
ALABAMA (tank).....	2,840	176,400	8,640	ATLANTA.....	5,686	414,834	12,000
ALADDIN (tank).....	6,882	406,800	11,000	ATLANTA CITY.....	5,524	300,000	10,000
ALAMAR.....	5,688	532,850	11,520	ATLANTIC.....	6,735	420,000	11,000
ALAMEDA.....(X)	2,302	8,968	9,057	ATLANTIC SUN (tank).....	7,058	380,800	9,000
ALAMO.....	2,676	189,168	7,364	ATLAS (tank).....	1,985	368,000	8,500
ALASKA.....	4,658	249,000	3,720	AVALON.....(X)	8,955	368,000	8,500
ALASKAN.....	5,364	402,678	8,288	AXTELL J. BYLES.....	8,955	368,000	8,500
ALBANY.....(X)	1,389	12,790	650	BAKERSFIELD.....	5,545	463,400	13,154
ALBERT HILL.....	7,115	270,000	6,500	BALDBUTTE (tank).....	6,295	317,587	8,000
ALBERT E. WATTS (tank).....	7,137	414,690	13,500	BALDHILL (tank).....	6,413	312,900	8,006
ALEUTIAN.....	6,361	304,762	5,712	Bandon.....	642	21,000	1,500
ALEXANDER HAMILTON.....(X)	2,367	18,623	1,065	BANOU.....	4,782	538,134	17,958
ALGIO.....	5,496	352,800	13,680	BARACOA.....	2,599	210,000	5,000
ALGONQUIN.....	7,229	577,000	16,900	BARBARA.....	4,665	304,700	9,000
ALGONQUIN (tank).....	5,945	322,500	7,150	Barbara O.....	1,240	504,000	3,500
ALLAN JACKSON (tank).....	6,635	462,000	11,000	BARBARA CATES.....	5,599	279,460	9,000
ALLEGHANY.....	5,486	169,157	4,500	BARREADO.....	4,781	277,872	9,300
ALMERIA LYKES.....	2,637	144,900	8,800	BATON ROUGE.....	757	92,400	1,164
ALPHA (tank).....	5,771	305,785	8,000	BAYOU CHICO.....	5,401	540,900	13,100
ALTAIR (tank).....	6,933	300,000	10,000	BEACON.....	10,388	346,000	10,000
ALVARADO.....	1,994	98,700	4,300	BEACONHILL (tank).....	6,941	252,000	6,000
AMERICAN.....	4,846	570,000	15,264	BEACONLIGHT (tank).....	6,954	488,082	11,000
AMERICAN BANKER.....	7,430	500,000	10,000	BEACONOIL (tank).....	6,893	307,400	8,870
AMERICAN CARDINAL.....	3,743	197,610	9,152	BEACONSTAR (tank).....	6,945	370,000	12,000
AMERICAN EAGLE.....	4,371	338,492	14,065	BEAR MOUNTAIN.....(X)	941	22,000	300
AMERICAN FARMER.....	7,430	500,000	10,000	BEATRICE.....	3,450	232,260	10,000
AMERICAN IMPORTER.....	7,590	483,365	12,000	BEAUMONT PARKS (tank).....	4,154	110,370	5,470
AMERICAN LEGION.....	13,736	1,163,400	12,000	BELFAST.....	2,157	37,212	700
AMERICAN LEGION.....(X)	2,089	32,000	575	BELFORT.....	6,629	451,584	13,700
AMERICAN MERCHANT.....	7,430	500,000	10,000	BELLBUCKLE.....	6,207	462,000	13,700
AMERICAN PRESS.....	5,135	344,963	9,000	BELLE ISLAND.....(X)	842	24,570	1,200
AMERICAN SHIPPER.....	7,430	500,000	10,000	BELLINGHAM.....	5,940	588,000	3,729
AMERICAN STAR.....	4,811	429,000	5,000	BENJAMIN BREWSTER (tank).....	5,950	278,000	8,560
AMERICAN TRADER.....	7,430	500,000	10,000	BENJAMIN B. ODELL.....(X)	2,011	26,500	7,027

Name of vessel	Gross tons	Bunker capacity	Cruising radius	Name of vessel	Gross tons	Bunker capacity	Cruising radius
		Gallons	Miles			Gallons	Miles
BERING.....	7,663	535,000	12,500	CATAHOULA (tank).....	5,030	347,550	10,800
BERKELEY.....(X)	1,863			CATALINA.....	1,766	126,000	2,500
BERKSHIRE.....	5,486	169,157	4,500	CATHERINE.....	2,121	147,000	8,000
BERURY.....	4,924	269,740	8,341	Catherine D.....	2,224	75,000	4,200
BESSEMER CITY.....	5,688	414,834	12,000	CATHERINE (I. SUDDEN).....	2,052	201,600	7,776
BETA (tank).....	5,665	260,400	6,200	CATHLAMET.....	5,869	597,954	15,364
BETHORE.....	8,257	1,055,000	13,000	CATHWOOD (tank).....	7,072	538,946	7,700
BETTERTON (tank).....	7,198	403,200	10,000	CATSKILL.....(X)	1,400	12,790	650
BIBCO.....	5,107	344,963	9,000	CAUTO.....	3,570	308,236	5,000
BIRKENHEAD (tank).....	6,960	387,500	12,000	CAYO MAMBI.....	1,925	91,700	4,800
BIRMINGHAM.....	1,537	37,800	1,986	Cazadero.....(X)	1,682		
BIRMINGHAM CITY.....	6,194	441,880	15,200	Cello.....	943	33,661	3,361
BLACK CONDOR.....	5,538	592,879	12,000	CERRO-AZUL (tank).....	9,059	554,188	12,880
BLACK EAGLE.....	5,060	378,546	12,000	CERRO-EBANO (tank).....	8,880	554,188	12,800
BLACK FALCON.....	5,049	357,000	10,000	CHARCAS.....	5,555	513,387	13,154
BLACK GULL.....	5,029	556,403	12,000	CHARLES CHRISTENSON.....	5,630	300,670	7,489
BLACK HAWK.....	4,988	336,000	7,000	CHARLES NORVELL (XXX).....	7,742		
BLACK HERON.....	4,926	336,000	10,000	CHARLES KURZ (tank).....	5,731	305,785	8,000
BLACK OSPREY.....	5,589	308,257	9,500	CHARLES NELSON.....	4,633	289,700	7,600
BLACK TERN.....	5,032	344,963	9,000	CHARLES PRATT (tank).....	8,982	475,000	12,100
BOGOTA.....	2,627	191,980	8,270	CHARLES Q. BLACK (tank).....	14,305	769,000	15,000
BOHEMIAN CLUB (tank).....	6,906	262,400	7,312	CHARLES H. CRAMP.....	6,220	600,000	14,900
BOLIVAR.....	2,606	191,980	8,270	CHARLES L. WHEELER JR.....	2,205	151,200	8,100
BONNIE BROOK.....	5,976	556,403	14,500	CHARLES R. MCCORMICK.....	0,094	612,018	17,100
Border King.....	938	27,646	1,900	CHATHAM.....	5,649	104,355	5,000
BORINQUEN.....	7,114	315,000	6,150	CHATTANOOGA CITY.....	5,686	414,834	12,000
BOSTON.....	4,989	94,979	1,650	CHAUNCEY M. DEPEW.....(X)	652	10,500	500
BRADDOCK.....	6,629	462,030	9,683	Chehalis.....	663	27,300	1,680
BRANDYWINE (tank).....	4,931	300,000	10,000	Cherokee.....(X)	741		
BRAVE COEUR.....	6,458	588,966	15,483	CHEROKEE.....	5,896	277,200	7,000
BRAZOS.....	4,497	228,000	8,720	CHESTER.....(XX)	1,819	54,400	3,000
BROAD ARROW (tank).....	7,718	355,000	9,520	CHESTER VALLEY.....	5,078	344,963	9,000
Brookdale.....	2,935	63,000	3,000	CHESTER O. SWAIN.....	8,145	450,804	13,750
BROOKINGS.....	2,327	180,600	9,600	CHETOPA.....	3,252	183,493	6,800
BRUNSWICK.....(X)	593	8,000	2,300	CHICKASAW CITY.....	6,196	447,384	17,040
BRUSH.....	5,114	324,993	10,184	CHILBAR (tank).....	5,030	380,000	12,370
BUENAVENTURA.....	2,609	188,000	5,000	CHILCO.....	5,391	464,028	17,470
BUFFALO BRIDGE.....	3,279	284,000	9,400	CHILOIL (tank).....	5,278	387,000	12,370
BURGESS.....(XXX)	1,502	18,000	340	CHILORE.....	8,310	502,819	10,000
BUSHWICK.....	593	8,000	2,300	CHILSCO (tank).....	5,104	370,000	13,980
BYRON D. BENSON (tank).....	7,953	350,648	15,950	CHINA ARROW (tank).....	8,403	418,959	9,900
C. A. CANFIELD (tank).....	6,156	203,488	5,600	CHINCHA.....	6,348	550,000	18,000
C. B. WATSON.....	2,209	91,410	2,500	CHIPPEWA.....	2,309		
C. J. BARKDULL.....	6,773	193,609	8,200	CHIRIKOF.....	6,566	714,000	15,000
Cabrillo.....	611	48,000	2,500	CHIRIQUIL.....	6,963	412,000	8,100
CADARETTA.....(X)	2,648	188,354	9,419	CHOLUTECA.....	2,499	162,000	6,900
CADDOPEAK.....(X)	2,865	188,354	9,419	CHRISTY PAYNE (tank).....	8,155	450,804	13,750
CAIRO.....(X)	757			CITIES SERVICE BOSTON (tank).....	9,347	250,000	10,000
CALAMARES.....(X)	7,233	500,362	7,800	CITIES SERVICE DENVER (tank).....	9,316	140,000	10,000
CALIFORNIA.....	5,441	460,840	9,184	CITIES SERVICE EMPIRE (tank).....	8,103	370,000	6,000
California.....	953	33,670	2,508	CITIES SERVICE FUEL (tank).....	5,343	462,000	10,000
CALIFORNIA.....	10,388	336,000	10,000	CITIES SERVICE KANSAS (tank).....	7,641	236,293	6,740
CALIFORNIA.....	17,833	1,492,136	15,000	CITIES SERVICE KOOLMOTOR (tank).....	6,762	236,293	6,740
CALISTOGA.....(X)	2,680	14,700	420	CITIES SERVICE MISSOURI (tank).....	7,506	231,000	6,000
CALMAR.....	5,788	357,000	11,000	CITIES SERVICE OKLAHOMA (tank).....	7,529	210,000	10,000
CALORIA (tank).....	4,095	254,000	9,730	CITIES SERVICE TOLEDO.....	8,192	347,000	9,580
CAMDEN (tank).....	6,653	353,623	8,000	CITY OF ALMA.....	5,446	556,403	12,000
CAMDEN.....	2,153	189,989	700	CITY OF BALTIMORE.....	8,424	369,515	9,134
CAMOR (tank).....	2,397	138,500	5,000	City of Bremerton.....(X)	510	7,890	350
CANANOVA.....	1,925	91,700	4,800	CITY OF CAMDEN.....(X)	730	4,460	446
CAPAC.....	5,556	471,000	10,000	CITY OF DALLAS.....	2,559	205,144	7,570
CAPE MAY.....(X)	505			CITY OF FAIRBURY.....	5,053	344,963	9,000
CAPILLO.....	5,135	344,963	9,000	CITY OF FLINT.....	4,963	344,963	9,000
Capt. Weber.....(X)	690	7,602	592	CITY OF FORT WORTH.....	2,606	206,860	7,680
CAPTAIN A. F. LUCAS (tank).....	4,188	237,762	8,000	CITY OF HAMBURG.....	8,424	290,220	9,134
CAPULIN.....	4,977	410,000	10,000	CITY OF HAVRE.....	8,424	460,390	11,378
CARABOBO.....	2,916	194,000	7,750	CITY OF HOUSTON.....	2,609	188,073	7,630
CARACAS.....	3,365	190,000	5,300	CITY OF JOLIET.....	6,167	426,857	10,300
CARDONIA.....	5,104			CITY OF KEANSBURG.....(X)	1,037	21,000	240
Carlos.....	865	29,148	1,500	CITY OF LOS ANGELES.....	12,642	1,689,325	19,584
CARLTON.....	5,127	314,963	9,000	CITY OF NEWPORT NEWS.....	8,424	369,515	9,134
CAROLYN.....	3,209	150,600	7,200	CITY OF NORFOLK.....	8,424	374,220	7,560
CARPLAKA.....	5,104	344,963	9,000	CITY OF OMAHA.....	6,124	342,960	7,000
CARRABULLE (tank).....	5,030	344,963	9,000	CITY OF PHILADELPHIA.....(X)	749	4,460	446
CARRIER.....(X)	1,097	7,265	120	CITY OF PHILADELPHIA.....	2,674	181,807	7,376
CARRILLO.....	4,593	212,652	5,100	CITY OF PITTSBURGH (XXX).....	593	9,980	200
CASCADE.....	1,853	109,200	5,500				
CASPAR.....	739	18,000	1,200				
Caspar.....	648	28,224	2,550				
CASSIMIR (tank).....	5,030	344,963	9,000				
CASTANA (tank).....	5,030	344,963	9,000				
CASTLE TOWN.....	3,321	298,700	11,500				

Name of vessel	Gross tons	Bunker capacity	Cruising radius	Name of vessel	Gross tons	Bunker capacity	Cruising radius
		<i>Gallons</i>	<i>Miles</i>			<i>Gallons</i>	<i>Miles</i>
CITY OF SACRAMENTO (X)	3,016	44,100	700	DEAN EMERY (tank)	6,664	380,800	9,000
CITY OF SEATTLE	1,957	82,454	3,387	DEER LODGE	6,187	267,000	7,500
CITY OF VICTORIA	1,938	50,400	2,560	DEFACTO	4,800	118,000	15,000
CITY OF WEATHERFORD	5,401	540,000	13,100	DELAROF	6,021	435,300	11,700
CITY OF WILMINGTON (X)	749	4,460	446	DELAWARE RIVER	2,606	191,980	8,270
CLARE	3,372	226,800	9,500	DELAWARE SUN (tank)	8,964	681,988	17,500
Claremont (X)	1,291	42,000	275	DELECTO	4,078	290,000	7,000
CLEARWATER	4,970	344,963	9,000	DELFINA	3,480	221,600	6,000
CLIFFWOOD	5,104	344,963	9,000	DELSISLE	3,478	226,040	10,200
COALINGA (tank)	875	24,486	2,000	DELLWOOD	3,923	208,022	7,128
COAMO	7,057	247,350	5,000	DEL-MAR-VA	1,496	16,000	1,000
COAXET	6,038	430,025	16,430	DELMUNDO	5,032	594,115	10,000
COCKAPONSET	5,995	463,029	11,000	DELNORTE	4,982	323,993	10,184
CODY	5,104	344,963	9,000	DELSUD	4,982	344,963	10,184
GOELLEDA	4,986	344,963	9,000	DELTA KING (X)	1,837	23,412	1,992
COLDBROOK	5,104	344,963	9,000	DELTA QUEEN (X)	1,837	23,412	1,992
COLD HARBOR	5,010	344,963	9,002	DELVALLE	5,032	344,963	9,000
COLLAMER	5,112	344,963	9,000	DEMOCRACY	4,073	294,000	10,800
COLLINGSWORTH	5,101	594,424	10,000	DEPERE	3,475	179,214	10,847
COLOMBIA	5,236	314,000	9,200	DERBLAY	3,475	179,214	10,840
COLORADO	2,689	176,187	7,432	DERBYLINE (tank)	6,852	307,400	7,705
COLORADO SPRINGS	6,864	308,257	7,288	DEROCHE (tank)	7,058	307,400	6,610
COLUMBIA	24,578	1,130,346	9,000	DEWITT CLINTON (X)	3,899	19,000	400
COLUMBIAN	4,954	570,000	15,264	DIAMOND HEAD	5,603	294,000	7,000
COMANCHE (X)	686	17,640	1,400	DIANA DOLLAR	7,033	676,200	17,560
COMET (tank)	9,153	487,200	14,000	DICKENSON	831	51,534	2,307
COMET	2,486	107,000	3,630	DILLWYN (tank)	6,913	538,946	7,610
COMAYAGUA	2,499	160,600	6,200	DILWORTH (tank)	7,045	538,946	13,000
COMMACK	5,111	344,963	9,000	DIRIGO (tank)	6,418	419,533	11,035
Commander	670	8,400	616	DISTRICT OF COLUMBIA (tank)	7,213	407,088	8,800
COMMERCIAL ALABAMAN	2,559	183,928	7,475	DIXIAMO (tank)	4,323	200,000	6,240
COMMERCIAL BOSTONIAN	2,730	177,643	7,000	DIXIE	8,188	323,000	6,450
COMMERCIAL FLORIDIAN	2,689	185,590	5,000	DIXIE ARROW (tank)	8,046	408,096	9,100
COMMERCIAL GUIDE	4,762	275,000	8,000	DOMINO	3,170	241,356	9,500
COMMERCIAL NAVIGATOR	2,638	191,980	8,270	DONGAN HILLS	2,029	32,000	675
COMMERCIAL ORLEANIAN	2,674	181,807	7,376	DORA	5,036	344,963	9,000
COMMERCIAL PIONEER	2,686	189,000	7,000	DORCHESTER	5,649	104,355	3,460
COMMERCIAL QUAKER	2,689	176,187	7,432	DOROTHY	4,647	246,750	7,000
CONDOR	4,747	278,190	7,987	DOROTHY ALEXANDER	5,453	246,120	2,160
CONNESSE PEAK	5,117	344,963	9,000	Dorothy Bradford (X)	1,746	12,600	600
CONSTANCE CHANDLER	5,523	308,257	9,500	DOROTHY CAHILL	5,591	354,341	10,300
CONTOY	1,943	125,522	5,250	DOROTHY LUCKENBACH	6,369	581,700	10,000
Contra Costa (X)	4,483			DOROTHY WINTERMOTE	2,010	109,074	5,200
Copan	1,704	61,815	3,660	DOYLESTOWN	2,632	187,989	6,800
COFFENAME	3,289	250,000	5,000	DRYDEN	5,836	360,100	18,000
COQUINA	2,140	201,600	9,000	DUNGANNON (tank)	6,928	538,946	7,700
CORDOVA	2,089	155,366	6,500	DUQUESNE	6,262	462,030	13,464
CORNELIA	3,129	187,320	7,200	DURANGO (tank)	7,125	250,000	7,200
CORNISH	1,827	79,054	5,391	E. G. CROSBY (XX)	1,879	46,200	3,000
COROZAL (X)	1,925	28,000	2,000	E. J. BULLOCK (tank)	6,630	531,224	7,617
CORRALES	2,146	210,000	8,000	E. G. SEUBERT (tank)	7,753	352,800	8,000
COSTA RICA	1,783	113,400	7,776	E. J. NICKLOS (tank)	5,186	370,000	8,470
COTATI	5,963	490,000	12,000	E. J. SADLER (tank)	9,638	615,000	10,250
Cottoneva	1,113	25,200	2,160	E. M. BUNCE (XX)	2,309	139,376	7,370
COVENA	2,372	170,000	8,580	E. M. CLARK (tank)	9,647	516,000	12,000
COYA	4,954	189,000	5,000	E. R. KEMP (tank)	4,887	337,630	9,000
CRANFORD	6,124	342,950	7,000	E. W. SINCLAIR (tank)	4,887	337,360	9,000
CRICKET	1,136	145,000	7,000	EAGLE	6,003	475,100	10,000
Cripple Creek	6,320	344,390	7,000	EASTERN GLADE	5,653	337,734	8,190
CRISTOBAL	9,604	539,538	11,152	EASTERN SWORD	3,785	243,310	8,850
Crockett (X)	1,303			EASTERN TEMPLE	3,673	70,800	5,000
CRUDOH (tank)	1,370	32,340	885	EDENTON	6,958	308,257	8,920
CUBA	2,472	154,200	5,200	EDGAR F. LUCKENBACH	6,013	540,160	12,000
CULBERSON	5,453	460,992	12,300	EDGEFIELD	6,990	308,257	8,920
CUMBERLAND	2,598	191,980	8,270	EDGEHILL	6,868	308,257	8,920
CURACAO	1,548	98,322	5,210	EDGEMONT	6,865	308,257	8,920
CURRIER (tank)	4,711	95,000	2,000	EDGEWOOD	7,038	308,257	8,920
Cuzco	6,496	335,233	9,146	EDGEWATER	1,819	54,400	3,000
D. G. SCOFIELD (tank)	7,074	461,206	13,469	EDITH	3,382	226,800	9,500
D. J. MORAN (tank)	7,098	350,000	8,000	EDITOR	6,326	630,000	12,000
D. R. WELLER (X)	558	2,000	600	EDNA	1,815	97,902	6,500
Daisy Freeman	613	27,960	3,040	EDNA CHRISTENSON	2,244	198,618	7,000
Daisy Gadsby	818	32,508	2,000	EDWARD LUCKENBACH	7,916	637,720	14,250
Daisy Gray	1,187	41,706	3,000	EDWARD G. SEUBERT (tank)	4,432	46,500	1,950
Daisy Matthews	933	37,086	2,500	EDWARD L. DOHENY (tank)	5,871	263,130	7,750
DAKOTAN	5,220	520,800	14,628	EDWARD L. SHEA (tank)	6,546	378,000	9,000
DANNEDIAKE (tank)	4,310	252,213	7,900	EDWIN CHRISTENSON	5,670	312,400	8,000
Dauntless (X)	791			EDWIN B. DECOLIA (tank)	3,321	161,332	10,000
Davenport	911	33,180	2,923	EELBECK	6,318	224,300	9,108
DAVENPORT	5,491	592,879	12,000	EFFINGHAM	6,421	334,390	10,594
DAVID MCKELVY (tank)	6,820	469,973	12,500	EFFNA	6,461	586,686	15,296

Name of vessel	Gross tons	Bunker capacity	Cruising radius	Name of vessel	Gross tons	Bunker capacity	Cruising radius
		<i>Gallons</i>	<i>Miles</i>			<i>Gallons</i>	<i>Miles</i>
EGLANTINE	6,325	334,390	10,694	F. Q. BARSTOW (tank)	9,003	472,000	12,100
EGREMONT	6,864	334,390	8,000	F. S. LOOP	794	29,988	1,000
EL ALMIBANTE	5,216	166,000	5,000	FAIRFAX	5,649	170,000	9,000
EL CAPITAN	5,216	166,000	5,000	FAIRFIELD	2,848	145,110	7,600
EL CEDRO	2,227	165,672	8,565	FAIRFIELD CITY	5,686	425,915	11,400
EL COSTON	2,512	856,885	5,800	FAIRIBLE	2,606	191,980	8,270
EL DIA	7,286	326,000	7,000	FAIRLAND	2,606	198,933	8,071
EL ESTERO	4,504	228,000	8,720	FAIRPORT	2,606	191,080	8,270
EL ISLEO	4,219	140,500	5,000	FALCON	2,960	151,510	6,720
EL LAGO	4,219	140,501	5,000	FALMOUTH	2,606	188,073	7,630
EL MUNDO	6,008	261,492	5,000	FEDERAL (tank)	2,881	252,000	10,000
EL OCCIDENTE	6,008	261,492	8,350	FELIX TAUSSIG	5,965	336,000	10,000
EL OCEANO	6,767	185,000	3,370	FIRMORE	7,117	309,851	7,900
EL ORIENTE	6,008	261,492	8,350	FLATBUSH	593	8,000	2,300
EL PASO (X)	1,953			FLMAR	5,551	200,000	10,000
EL SEGUNDO (tank)	3,663	221,786	8,521	FLORENCE LUCKENBACH	4,953	363,510	11,520
EL SIGLO	4,608	228,000	8,720	FLORENCE OLSON	1,437	84,000	3,500
EL VALLE	4,605	224,680	4,500	Florida	4,923	211,000	3,550
ELDENA	6,900	308,257	8,920	FLORIDA	3,283	327,600	13,000
ELDORADO	2,180	126,000	4,860	FLORIDIAN	4,727	420,294	12,000
ELEANOR CHRISTENSON	5,411	672,000	21,120	FLUOR SPAR	5,055	344,963	12,000
ELISHA WALKER (tank)	7,007	382,704	10,500	FLUSHING	593	8,000	2,300
ELIZABETH	3,482	241,356	9,768	FORBES HAUPTMAN	5,687	485,650	16,550
ELIZABETH KELLOGG (tank)	5,189	300,000	10,000	Forest King	2,426	126,000	6,500
ELIZABETH RIVER	2,592	191,980	8,270	FORT ARMSTRONG	3,249	198,800	7,000
ELKHORN	6,321	334,390	9,108	Fort Sutter (X)	1,139	151,120	1,220
ELLENOR	3,482	241,356	7,750	FORTITUDE	607	46,750	4,800
ELMHURST	593	8,000	2,300	Frances (X)	872	8,400	600
ELMSPORT	6,865	588,157	15,750	FRANGO	6,400	257,730	7,200
ELNA	1,434	153,088	6,900	FRANCIS E. POWELL (tank)	7,096	395,000	8,000
ELWYN C. HALE	2,084	168,000	9,120	FRANK G. DRUMM (tank)	7,048	309,678	7,610
EMERGENCY AID	5,465	556,403	14,500	FRANK H. BUCK (tank)	6,076	92,862	2,650
EMIDIO (tank)	6,900	538,946	12,566	FRANKLIN K. LANE (tank)	6,589	305,678	7,617
EMILIA	4,719	247,800	7,000	FRED W. WELLER (tank)	9,485	442,000	10,780
EMMA ALEXANDER	7,793	769,730	11,000	FREDERIC R. KELLOGG (tank)	7,127	264,600	7,968
EMPIRE ARROW (tank)	8,046	406,096	9,100	FREEMPORT SULPHUR NO. 5	4,127	302,400	11,000
EMPIRE STATE (X)	1,402	13,000	620	FRIEDA	3,365	150,000	6,000
ENDICOTT	6,319	334,390	7,000	FUELOIL (tank)	1,370	29,400	2,469
ENSLEY CITY	6,157	414,834	12,000	G. HARRISON SMITH (tank)	11,752	417,000	15,130
ENTERPRISE	2,806	159,600	7,400	GARGOYLE (tank)	7,002	452,214	6,000
ERNEST H. MEYER	2,186	134,400	7,000	GARNET HULINGS (tank)	7,036	524,000	15,000
ESPARTA	3,365	500,262	7,802	GATEWAY CITY	5,432	318,864	9,000
Esther Johnson	1,104	35,700	2,200	GENERAL LEE	4,732	243,760	6,500
ESTRADA PALMA	2,639	221,670	8,060	GENERAL M. H. SHERMAN	6,047	490,000	12,000
ETHAN ALLEN	7,777	483,000	11,000	GENERAL MARKHAM (tank)	2,487	107,000	3,603
ETHYL	2,686	191,964	7,866	GENERAL PERSHING	4,732	194,000	5,000
EUGENE V. R. THAYER (tank)	7,137	414,690	13,500	GENERAL SHERMAN	4,732	194,000	5,200
Eureka (X)	2,420			GENEVIEVE LYKES	2,659	199,396	7,137
EUREKA	2,246	168,000	5,000	GEORGE PIERCE	5,462	545,643	13,100
EVANGELINE	5,043	285,340	4,950	GEORGE WASHINGTON	5,184	249,300	6,000
EVELYN	3,140	159,600	7,500	GEORGE G. HENRY (tank)	6,265	203,742	6,135
Evelyn Berg (X)	650	26,460	1,000	GEO. H. JONES (tank)	6,896	380,800	9,000
EVERETT	5,773	630,000	14,000	GEORGE H. WALKER (X)	2,062	42,190	
EXAMELIA	5,081	344,963	9,000	George L. Olson	1,428	52,500	3,186
EXARCH	5,839	556,403	10,000	GEORGE W. BARNES (tank)	6,460	323,400	9,561
EXAMINER	4,969	347,570	9,000	GEORGIAN	4,691	420,294	12,000
EXCALIBUR	9,359	573,500	11,800	GEORGIAN	5,825	504,000	14,400
EXCAMBION	9,360	573,500	11,800	Georgie Burton (X)	572	9,996	1,190
EXCELLENCY	5,052	344,963	9,360	GERTRUDE KELLOGG	5,159	370,000	13,980
EXCELLO	4,990	546,000	15,600	GLACIER	4,043	210,000	5,000
EXCELSIOR	5,847	504,000	12,000	GLENPOOL (tank)	5,444	273,000	7,080
EXCHANGE	4,971	588,000	10,000	Gloucester (X)	521		
EXCHESTER	4,964	596,400	19,000	GLYMONT	2,722	199,094	6,800
EXECUTIVE	5,109	546,000	10,000	GOLD SHIELD	550	37,800	1,242
EXERMONT	4,969	504,000	10,000	GOLDEN BEAR	5,342	279,707	8,089
EXETER	9,360	573,500	11,800	GOLDEN CLOUD	5,670	577,736	15,246
EXHIBITOR	5,106	323,993	10,184	Golden Coast (X)	616	14,400	668
EXILONA	5,839	558,000	18,000	GOLDEN COAST	5,705	562,800	19,440
EXIRIA	4,999	588,000	12,000	GOLDEN CROSS	5,833	556,500	15,600
EXMINSTER	4,985	598,500	17,000	Golden Dawn (X)	612		
EXMOOR	4,999	524,000	15,000	GOLDEN DRAGON	7,460	462,920	11,080
EXMOUTH	5,120	588,000	18,000	Golden Era (X)	673		
EXOCHORDA	9,359	573,500	11,800	GOLDEN FLEECE	5,630	497,700	15,405
EXPORTER	6,629	440,327	13,000	GOLDEN HARVEST	5,644	397,618	14,810
EXPRESS (X)	1,692	23,520	1,600	GOLDEN HIND	7,493	462,920	11,080
EXPRESS	4,969	588,000	13,000	GOLDEN HORN	6,367	630,000	15,120
EXTAVIA	5,091	83,378	7,000	GOLDEN KAURI	5,548	308,257	9,670
EXTON	5,063	588,000	14,000	GOLDEN MOUNTAIN	6,069	504,000	12,000
F. H. HILLMAN (tank)	9,737	306,155	7,617	GOLDEN PEAK	7,031	307,700	8,900
F. J. LUCKENBACH	7,821	631,060	12,500	GOLDEN STAR	6,379	560,000	16,800
F. W. ABRAMS (tank)	9,620	319,751	7,000	GOLDEN STATE	5,645	546,000	19,600
				GOLDEN SUN	7,460	462,920	11,080

Name of vessel	Gross tons	Bunker capacity	Cruising radius	Name of vessel	Gross tons	Bunker capacity	Cruising radius
		Gallons	Miles			Gallons	Miles
GOLDEN TIDE.....	6, 676	504, 000	12, 000	HUGOTON (tank).....	6, 943	468, 148	13, 400
GOLDEN WEST.....	5, 802	300, 675	7, 889	HUGUENOT (tank).....	6, 964	468, 148	13, 400
Golden Way..... (X)	672			HUMUULA.....	961	79, 500	4, 600
GOVERNOR JOHN LIND.....	3, 431	201, 600	8, 260	HYADES.....	3, 817	315, 711	11, 864
GRAYS HARBOR.....	6, 999	588, 000	14, 000	HYBERT.....	6, 120	342, 960	7, 000
GREYLOCK.....	7, 460	494, 802	10, 000				
GRIFFDU.....	1, 484	100, 800	5, 760	I. C. WHITE (tank).....	6, 922	420, 780	14, 000
GUAYAQUIL.....	2, 592	166, 200	7, 000	Idaho.....	994	42, 000	3, 000
GUIMBA.....	6, 100	490, 650	14, 350	ILLINOIS.....	5, 403	544, 652	18, 525
GULFBREEZE (tank).....	0, 651	332, 800	5, 000	ILLINOIS (tank).....	6, 448	439, 908	10, 000
GULF COAST (tank).....	5, 188	201, 012	7, 500	IMLAY (tank).....	6, 779	262, 400	7, 220
GULFOEM (tank).....	6, 917	140, 000	5, 000	INDEPENDENCE HALL.....	5, 050	344, 963	9, 000
GULFKING (tank).....	6, 560	273, 714	6, 000	INDIANA..... (XXX)	913	70, 000	2, 000
GULFLAND (tank).....	5, 276	201, 012	7, 500	INDIA ARROW (tank).....	8, 327	386, 375	10, 900
GULFLIGHT (tank).....	5, 188	201, 012	7, 500	INTERNATIONAL.....	2, 740	294, 000	7, 000
GULFMAID (tank).....	5, 225	201, 012	7, 500	INVINCIBLE.....	7, 592	378, 000	10, 000
GULFOIL (tank).....	5, 188	126, 000	10, 000	IOWA.....	5, 724	397, 618	13, 000
GULFPENN (tank).....	8, 862	421, 500	10, 000	IOWA..... (X)	1, 411	100, 800	3, 000
GULFPOINT (tank).....	6, 972	430, 000	10, 000	IOWAN.....	5, 165	470, 652	13, 447
GULFPORT..... (X)	1, 537			IPSWICH.....	5, 671	359, 362	11, 100
GULFRINCE (tank).....	6, 560	273, 714	6, 000	IRENE.....	3, 482	241, 479	10, 250
GULFQUEEN (tank).....	6, 599	346, 290	10, 000	IROQUOIS..... (XX)	1, 767	34, 650	2, 200
GULFSTAR (tank).....	6, 969	377, 737	5, 000	IROQUOIS.....	6, 209	300, 000	7, 000
GULFSTATE (tank).....	6, 882	528, 946	7, 700	ISLAND QUEEN..... (X)	986	30, 000	800
GULFSTREAM (tank).....	5, 188	201, 012	7, 500	Isleton..... (X)	629		
GULFTRADE (tank).....	6, 776	840, 000	10, 000				
GULFWAX (tank).....	8, 862	554, 188	12, 880	J. A. MOFFETT (tank).....	6, 199	512, 400	15, 372
GULF OF MEXICO (tank).....	7, 807	280, 932	7, 700	J. C. DONNELL (tank).....	9, 783	280, 560	7, 000
				J. C. FITZSIMMONS (tank).....	6, 715	420, 000	10, 000
H. C. FOLGER (tank).....	7, 086	443, 384	11, 000	J. D. Peters..... (X)	880		
H. F. ALEXANDER.....	8, 357	462, 000	2, 525	J. E. O'NEIL (tank).....	7, 070	190, 000	4, 500
H. H. ROGERS (tank).....	8, 807	475, 000	12, 100	J. L. LUCKENBACH.....	6, 369	637, 100	10, 000
H. M. FLAGLER (tank).....	8, 207	349, 000	16, 000	J. M. DANZIGER (tank).....	6, 226	190, 000	5, 400
H. M. STORRY (tank).....	9, 838	462, 000	9, 000	J. N. PEW (tank).....	9, 033	694, 254	17, 500
HADNOT (tank).....	0, 258	317, 560	8, 006	J. FLETCHER FARRELL (tank).....	7, 061	414, 691	11, 140
HAGAN (tank).....	0, 373	317, 560	8, 006	J. OSWALD BOYD (tank).....	1, 806	375, 000	3, 000
HAGOOD (tank).....	6, 866	252, 000	7, 000	JACOB LUCKENBACH.....	5, 817	541, 130	14, 300
HAHIRA (tank).....	6, 855	236, 339	6, 930	JACOX.....	2, 648	188, 354	6, 800
HAITI.....	2, 606	196, 116	5, 000	JADDEN.....	6, 869	308, 257	8, 552
HAITI.....	5, 236	314, 000	9, 200	JADWIN..... (XXX)	1, 502	18, 600	340
HALEAKALA.....	3, 679	120, 000	6, 528	JAMAICA.....	593	8, 000	2, 300
HALO (tank).....	6, 986	538, 946	7, 700	JAMES GRIFFITHS.....	3, 545	312, 072	12, 800
HALSRY (tank).....	7, 088	538, 946	7, 700	JAMES MCGEE (tank).....	9, 859	490, 000	12, 400
HAMLIN F. MCCORMICK.....	3, 317	298, 700	11, 500	JAMES RIVER.....	2, 609	206, 860	7, 500
HAMPTON ROADS.....	2, 689	176, 187	7, 432	JAMES W. GOOD.....	530	21, 000	1, 670
HANLEY.....	7, 583	410, 844	9, 385	JANE CHRISTENSON.....	5, 775	282, 686	9, 374
HANOVER.....	5, 840	511, 428	13, 600	Jane Nettleton.....	1, 545	52, 500	3, 000
HARLEM.....	593	8, 000	2, 300	JAPAN ARROW (tank).....	8, 327	418, 959	9, 900
HAROLD WALKER (tank).....	6, 353	286, 372	6, 400	JAVA ARROW (tank).....	8, 327	418, 959	9, 900
HARPOON.....	5, 964	351, 250	5, 000	JEAN.....	4, 902	247, 800	7, 000
HARRY FARNUM (tank).....	3, 098	143, 430	5, 000	JEANNETTE SKINNER.....	5, 715	308, 257	9, 072
HARRY LUCKENBACH.....	6, 355	742, 552	11, 469	JEFFERSON MYERS.....	7, 582	410, 844	9, 385
HARRY F. SINCLAIR, JR.....	6, 151	260, 000	8, 350	JOHN CADWALADER..... (X)	1, 478	27, 468	1, 308
HARVESTER (tank).....	6, 416	438, 900	12, 500	JOHN JAY.....	7, 552	472, 000	12, 500
HASTINGS.....	5, 401	540, 900	13, 110	JOHN WORTHINGTON (tank).....	8, 194	307, 530	5, 160
HAWAII.....	850	91, 892	3, 750	John C. Kirkpatrick.....	1, 430	52, 836	2, 808
HAWAIIAN.....	4, 868	473, 782	10, 857	JOHN D. ARCHBOLD (tank).....	12, 590	618, 000	10, 500
HAYWARD..... (X)	1, 653	8, 400	450	JOLEE.....	4, 994	344, 963	9, 000
HEFFRON.....	7, 611	369, 515	9, 450	JOMAR.....	5, 104	344, 963	9, 000
HEGIRA.....	7, 588	450, 387	13, 900	JOSEPH SEEP (tank).....	7, 088	492, 480	13, 260
HELEN.....	3, 128	184, 500	6, 336	JOSEPH M. OUDAHY (tank).....	6, 949	509, 950	10, 000
HELEN WHITTIER.....	5, 506	308, 527	9, 500	JOSEPH R. PARROTT.....	2, 406	221, 559	2, 778
Helene.....	672	24, 570	1, 900	JULIA LUCKENBACH.....	5, 950	637, 720	14, 250
HENDRICK HUDSON..... (X)	2, 847	100, 000	400	Jupiter..... (X)	539	66, 000	2, 800
HENRY D. WHITON.....	4, 548	886, 500	30, 525				
HENRY M. DAWES.....	4, 710	176, 400	5, 148	K. I. LUCKENBACH.....	5, 887	631, 000	12, 960
HENRY M. FLAGLER.....	2, 699	148, 304	1, 850	K. R. KINGSBURY (tank).....	7, 251	454, 000	10, 000
HENRY R. MALLORY.....	6, 063	217, 593	5, 000	KANSAN.....	4, 870	478, 517	15, 264
HENRY S. GROVE.....	6, 220	425, 600	10, 000	Katherine..... (X)	531	22, 680	2, 000
HERBERT G. WYLIE (tank).....	4, 292	138, 180	5, 000	Katherine Donovan.....	993	39, 060	2, 790
HERBERT L. PRATT (tank).....	7, 118	270, 000	6, 000	KATRINA LUCKENBACH.....	5, 854	631, 000	12, 960
HERMAN FRASCH.....	4, 494	304, 700	10, 000	KEKOSKEE (tank).....	5, 193	88, 000	2, 500
HERMAN F. WHITON.....	5, 557	353, 556	8, 500	KENOWIS.....	4, 934	344, 963	9, 000
HIBURAS.....	1, 445	69, 923	3, 700	KENTUCKIAN.....	5, 200	579, 912	16, 714
HIGO.....	4, 828	187, 989	7, 912	KENTUCKY.....	5, 376	460, 908	12, 290
HOLLYWOOD.....	5, 513	465, 864	12, 400	KEWANEK (tank).....	3, 550	247, 185	4, 500
Homer.....	501	8, 610	858	KILAUEA..... (X)	1, 338	56, 700	1, 200
Hoquiam.....	644	27, 090	2, 000	KISHACOQUILLAS (tank).....	5, 034	344, 963	9, 000
HORACE LUCKENBACH.....	6, 475	475, 484	6, 760	KLAMATH..... (X)	1, 952	17, 472	1, 000
HORACE X. BAXTER.....	1, 293	52, 500	3, 700	KNICKERBOCKER.....	2, 045	32, 000	575
HOBBAR (tank).....	6, 958	252, 000	6, 000	KNOXVILLE CITY.....	5, 686	414, 834	12, 000
HUALALAI.....	3, 088	156, 225	4, 500	KULSHAN..... (X)	926	24, 600	1, 340
HUBERT SCHAFER.....	2, 010	143, 304	1, 200				

Name of vessel	Gross tons	Bunker capacity	Cruising radius	Name of vessel	Gross tons	Bunker capacity	Cruising radius
		Gallons	Miles			Gallons	Miles
L. J. DRAKE (tank).....	6,893	327,000	9,850	MANDALAY.....(X)	1,120	27,520	1,600
L. S. THORNE.....(X)	1,217	16,768	168	MANGORE.....	4,066	138,050	3,900
LA BREA (tank).....	6,665	355,152	11,700	MANHATTAN.....	24,289	1,356,000	14,750
LA PERIA.....	3,792	175,885	7,000	MANINI.....	3,253	290,850	11,000
LA PLACENTIA (tank).....	8,272	354,274	6,100	MANOA.....	6,805	746,844	14,976
LA PURISIMA (tank).....	5,091	300,000	3,276	MANUELA.....	4,772	288,290	10,000
LABETTE.....	4,989	344,963	9,000	MANUKAI.....	9,547	736,016	9,500
LAFOMO.....	5,028	344,963	9,000	MANULANI.....	9,556	736,016	15,600
LAKE BENBOW.....	2,368	150,500	10,500	MARGARET.....	3,352	226,800	10,000
LAKE ELSAH.....	2,674	258,520	7,000	MARGARET DOLLAR.....	7,030	676,368	19,921
LAKE FLAGON.....	2,609	208,800	7,627	MARGARET LYKES.....	3,537	204,400	13,850
LAKE FRANCES.....	2,016	108,948	5,627	MARIAN OTIS CHANDLER.....	5,520	358,000	10,000
LAKE GIRTH.....	2,606	191,980	8,270	MARIPOSA.....	18,017	1,765,000	19,800
LAKE GORIN.....	2,368	110,800	5,500	MARJORY.....	2,323	123,438	6,000
LAKE MIRAFLORES.....	2,702	183,900	7,236	MARK TWAIN.....(XXX)	513		
LAKINA.....	2,059	143,000	6,000	MARORE.....	8,215	262,400	7,220
LANCASTER.....	5,871	300,000	8,000	MARSODAK.....	3,279	198,800	7,000
LANSING.....	4,613	149,839	4,200	MARTHA BUEHNER.....	774	36,400	2,100
LARA.....	2,967	140,500	6,000	MATHEW LUCKENBACH.....	5,832	540,960	12,880
LARRY DOHENY (tank).....	7,038	510,000	15,000	MARTINIQUE.....	2,559	196,128	4,000
LATOUCHE.....	2,332	150,638	7,366	MARY.....	2,150	147,000	8,000
LAVADA.....	6,052	463,039	11,000	MARY D.....	4,861	278,190	7,987
Lawrence Philips.....	2,117	126,000	3,500	MARY LUCKENBACH (tank).....	5,607	123,300	3,300
LEBEC (tank).....	6,900	538,946	12,566	MASSAR.....	5,828	250,000	10,000
LEBORE.....	8,289	502,819	6,541	MATNICOCK (tank).....	6,769	347,410	8,600
LEHIGH.....	4,983	344,963	10,035	MATSONIA.....	9,402	882,000	10,950
LEMUEL BURROWS.....	7,610	542,000	12,900	MAUI.....	9,801	882,000	10,950
LENA LUCKENBACH.....	5,237	400,408	12,240	MAUNA ALA.....	6,256	515,916	12,302
LEVANT ARROW (tank).....	8,046	406,000	11,100	MAUNALEI.....	7,159	470,694	10,608
LEVIATHAN.....	48,942	2,008,016	4,723	MAUNA KEA.....	1,566	52,584	1,200
LEWIS LUCKENBACH.....	6,574	763,378	14,580	MAUNA KEA.....	6,004	435,300	11,700
Lewiston.....(X)	581	8,300	368	MAUNA I.O.A.....	1,050	52,500	3,500
LEXINGTON.....	2,606	191,980	8,270	MAUNA LOA.....	5,436	504,000	17,600
LIBERATOR.....	7,720	475,536	12,928	MAUNA WILL.....	7,409	359,362	9,728
LIBERTY.....	6,211	471,293	13,400	MAYAN.....	2,571	190,128	4,000
LIBERTY BELL.....	5,107	344,963	9,000	Mayfair.....	670	28,308	2,500
LIBERTY GLO.....	4,979	344,963	9,000	MEANTICUT.....	6,061	463,039	11,668
LIERRE (tank).....	7,057	608,000	16,100	MEDINA.....	5,426	151,074	4,348
LIGHTBUENE (tank).....	6,429	438,900	12,500	MELVILLE DOLLAR.....	7,032	676,368	17,663
LIGONIER (tank).....	3,737	147,000	10,000	MEMNON.....(X)	3,453	296,772	14,400
LILLIAN.....	3,482	241,479	10,250	MEMPHIS.....(X)	757	92,400	1,164
LILLIAN LUCKENBACH.....	6,309	628,035	11,469	MEMPHIS CITY.....	5,686	423,834	12,000
LIMON.....	3,365	207,750	6,760	MERCER.....	6,219	462,030	12,200
LIVINGSTON ROE (tank).....	8,130	450,786	5,123	MERICOS H. WHITTIER (tank).....	6,972	468,148	13,400
LURLINE.....	18,021	1,765,000	19,800	MERRIMACK.....	2,606	188,073	7,630
LOCKPORT.....	6,214	587,524	6,214	METAPAN.....	4,736	218,720	4,530
LORAIN.....	6,213	471,237	13,400	METON (tank).....	7,311	262,400	7,220
LORRAINE CROSS.....	5,127	344,963	9,000	MEVANIA (tank).....	6,932	262,400	7,220
LOS ANGELES (tank).....	6,752	355,152	11,700	MEXICAN.....	7,066	445,200	8,500
LOSMAR.....	5,549	352,344	9,600	MEXOIL (tank).....	1,370	31,080	2,000
Louise.....(X)	530			MICHIGAN.....	5,609	354,341	9,868
LOUISIANA (tank).....	2,849	126,000	3,600	MIDWAY (tank).....	978	24,920	1,500
LOUISIANA.....	913	70,000	2,000	MILLINOCKET.....	3,274	210,000	9,600
LUBRICO (tank).....	6,905	262,400	7,312	MINNEQUA.....	5,165	370,000	11,000
LUMBERMAN.....	2,333	168,000	5,500	MINNESOTA.....(X)	1,332	75,600	2,250
				MINNESOTAN.....	5,204	520,800	14,400
M. F. ELLIOTT (tank).....	7,053	436,700	12,000	MISSOULA.....	4,553	253,003	7,500
MCKEESPORT.....	6,198	434,364	11,000	MITCHELL.....	5,510	540,000	13,332
MAGMERIC.....	5,172	344,963	12,000	MOBILE.....(X)	1,537	37,800	1,986
MAHUKONA.....	2,612	168,000	6,300	MOBILE CITY.....	6,157	423,234	12,000
MAIDEN CREEK.....	5,031	344,963	9,000	MOJAVE (tank).....	6,900	538,946	12,566
MAINE.....	6,032	504,000	12,000	MONASSES.....	5,983	490,000	12,000
MAINE (tank).....	3,432	180,260	6,500	MONTANAN.....	4,897	570,000	15,264
MAJOR WHEELER.....	3,431	204,840	8,000	MONTEBELLO (tank).....	8,272	366,000	15,000
MAKAWAO.....	3,253	300,000	7,000	MONTREY.....	18,017	1,755,000	19,800
MAKAWELI.....	2,552	168,000	6,300	MONTGOMERY CITY.....	5,686	414,834	12,000
MAKENA.....	2,729	172,116	8,300	MOSELLA.....	6,034	490,000	12,000
MAKIKI.....	5,924	532,686	14,600	MOUNT EVANS.....	6,267	354,143	7,000
MAKUA.....	3,545	301,900	11,000	Mukilteo.....	1,230	49,350	3,480
MALA.....	3,545	198,800	7,000	MUNAIRES.....	4,620	428,120	12,281
MALABAR (tank).....	8,374	307,530	5,160	MUNAMAR.....	3,440	150,204	4,049
MALACCA.....	7,051	407,088	8,820	MUNAMI.....	2,594	193,000	2,000
MALAMA.....	3,275	183,493	6,800	MUNARGO.....	6,336	540,148	11,404
MALANG.....	3,734	238,850	9,000	MUNBEAVER.....	4,835	333,026	11,923
MALAY (tank).....	8,206	471,786	11,233	MUNDELTA.....	4,746	419,780	12,272
MALCHACE.....	3,515	343,272	12,487	MUNDIXIE.....	3,285	166,200	6,000
MALIKO.....	6,847	462,000	10,300	MUNDOLPHIN.....	3,285	300,000	7,000
MALLEMAK.....	3,515	285,600	9,000	MUNINDIES.....	4,576	428,120	12,281
MALOLO.....	17,231	1,305,374	10,965	MUNISLA.....	2,220	147,000	6,240
MALTON.....	2,972	165,858	7,375	MUNLISTO.....	2,006	193,900	8,000
MALTRAN.....	3,513	342,048	13,900	MUNLOYAL.....	2,674	193,900	8,500
MANA.....	3,283	197,400	12,000	MUNMYSTIC.....	5,685	359,362	11,100
MANATAWNY (tank).....	5,030	344,963	9,000	MUNORLEANS.....	4,418	263,760	8,722

Name of vessel	Gross tons	Bunker capacity	Cruising radius	Name of vessel	Gross tons	Bunker capacity	Cruising radius
		<i>Gallons</i>	<i>Miles</i>			<i>Gallons</i>	<i>Miles</i>
MUNPLACE.....	3, 235	287, 730	13, 028	ORMES.....	1, 362	87, 640	8, 000
MUNRIO.....	3, 378	336, 000	10, 004	OSAGE.....	2, 649	210, 000	10, 000
MUNBOMO.....	2, 948	214, 087	12, 048	OSEAWA.....	6, 100	504, 114	14, 360
MUNTROPIC.....	5, 670	420, 000	10, 000	OTHO.....	4, 839	254, 586	7, 000
MURRAY HILL.....	593	9, 000	450	OZARK.....	2, 689	176, 187	7, 008
MUSKOGEE (tank).....	7, 034	450, 000	12, 600				
N. R. Lang..... (X)	528	2, 520	300	PACIFIC.....	6, 034	441, 261	11, 628
NABESNA.....	2, 451	186, 584	7, 570	PACIFIC HEMLOCK.....	5, 651	504, 000	14, 000
NAECO.....	5, 372	297, 000	7, 400	PACIFIC OAK.....	5, 622	378, 000	14, 800
NAMASKET.....	6, 062	463, 039	11, 608	PACIFIC PINE.....	5, 435	453, 520	4, 000
NANTUCKET.....	2, 606	206, 860	7, 630	PACIFIC REDWOOD.....	5, 683	420, 000	5, 760
NAPA VALLEY..... (X)	2, 189	23, 100	1, 200	PACIFIC SPRUCE.....	5, 509	397, 618	13, 100
NARBO.....	6, 085	490, 000	12, 000	PADNSAY.....	4, 838	281, 478	8, 316
NASHABA.....	6, 062	463, 039	11, 608	PANAMA CITY.....	4, 846	529, 200	12, 500
NATCHEZ..... (X)	757	92, 400	1, 164	PANAMAN.....	5, 195	470, 652	13, 447
Navajo.....	975			PAN AMERICA.....	13, 712	1, 197, 000	12, 000
NEBRASKAN.....	6, 572	378, 000	12, 000	PAN AMERICAN.....	4, 180	420, 000	12, 500
Necanicum.....	752	32, 032	2, 120	PAN ATLANTIC.....	4, 810	333, 000	11, 900
Nehalem..... (X)	685	26, 040	2, 000	PAN BOLIVAR.....	8, 773	206, 052	5, 544
NELSON (tank).....	4, 632	189, 000	5, 000	PANOIL (tank).....	1, 370	29, 400	2, 500
NELSON TRAVELER.....	4, 607	65, 394	15, 600	PANUCCO.....	3, 570	208, 236	7, 680
NEMAH.....	6, 501	342, 960	7, 000	PAN ROYAL.....	5, 627	577, 736	15, 246
Neptune..... (X)	548	56, 000	3, 800	PAPOOSE (tank).....	5, 939	281, 940	10, 000
NEVADA.....	6, 915	252, 000	3, 500	PASTORES.....	7, 241	207, 750	6, 750
NEVADAN.....	4, 734	391, 260	12, 804	PAT DOHENY.....	7, 053	420, 000	10, 000
NEW JERSEY (tank).....	6, 414	438, 900	21, 500	PATRICK HENRY.....	7, 743	530, 544	14, 490
NEW ORLEANS..... (X)	1, 952	17, 472	1, 000	PATRICK J. HURLEY.....	530	21, 000	1, 670
NEW YORK (tank).....	6, 389	323, 912	10, 930	PAUL LUCKENBACH.....	6, 606	515, 802	9, 849
NEW YORK.....	4, 989	94, 980	2, 100	PAUL H. HARWOOD (tank).....	6, 610	199, 038	6, 120
NEW YORK.....	5, 570	541, 380	13, 100	PAULSBORO (tank).....	6, 698	478, 000	12, 005
NEW YORK CENTRAL No. 14.....	556	5, 667	720	PAUL SHOUP (tank).....	6, 816	401, 131	10, 450
NEW YORK CENTRAL No. 28.....	508	7, 756	960	PAWNEE.....	1, 907	24, 780	2, 400
NIAGARA.....	1, 250	14, 000	530	PEACOCK..... (X)	741	67, 200	3, 500
NICARAO.....	1, 445	72, 600	3, 400	PENNMAR.....	5, 868	333, 000	11, 000
NISHMAHA.....	6, 076	320, 340	8, 025	PENNSYLVANIA (tank).....	6, 390	438, 900	12, 500
Nizina.....	2, 373	134, 400	7, 400	PENNSYLVANIA.....	5, 652	509, 047	14, 810
NOCKUM.....	6, 024	490, 000	14, 350	PENNSYLVANIA.....	18, 200	1, 533, 500	20, 000
Nome City.....	939	27, 468	2, 268	PENNSYLVANIA SUN (tank).....	8, 802	554, 188	12, 850
NORMAN BRIDGE.....	4, 323	211, 680	6, 000	PENNSYLVANIAN.....	5, 155	470, 652	13, 220
NORTH AMERICAN..... (XX)	2, 317	71, 060	2, 870	PETEN.....	6, 968	412, 000	8, 100
NORTH HAVEN.....	4, 853	231, 115	8, 000	PETER HELMS.....	3, 326	349, 310	12, 290
NORTH KING.....	5, 064	378, 000	12, 700	PETER KERR.....	6, 600	705, 264	24, 000
NORTH SEA.....	3, 133	134, 438	6, 000	PETER STUYVESANT..... (X)	1, 721	15, 400	1, 000
NORTHERN SWORD.....	2, 648	147, 000	5, 250	PHOENIX (tank).....	5, 731	305, 785	8, 000
NORTHWESTERN.....	3, 094	213, 024	5, 600	PHYLLIS.....	1, 266	53, 004	3, 657
NORTH WIND.....	2, 448	198, 356	9, 000	Piedmont..... (X)	1, 854		
NORWALK.....	2, 157	91, 798	5, 042	PIONEER.....	1, 361	313, 000	13, 200
NOSA CHIEF.....	2, 718	60, 480	2, 400	PIPESTONE COUNTY.....	5, 102	344, 963	9, 000
NOSA KING.....	3, 237	315, 712	11, 864	PLOW CITY.....	3, 282	284, 000	9, 400
NOSA PRINCE.....	3, 280	315, 712	11, 864	POINT ANCHA.....	4, 727	546, 000	15, 000
NOSA QUEEN.....	3, 280	316, 712	11, 864	POINT ARENA.....	3, 290	294, 000	14, 000
NOYO.....	1, 419	40, 362	4, 550	POINT BONITA.....	3, 283	328, 860	12, 000
				POINT BRAVA.....	4, 834	364, 738	9, 072
O. T. WABING (tank).....	5, 579	382, 050	14, 210	POINT CALETA.....	4, 823	364, 738	9, 075
OAKMAN.....	6, 061	468, 300	12, 672	POINT CHICO.....	4, 905	378, 000	20, 000
OAKMAR.....	5, 766	294, 000	10, 000	POINT CLEAR.....	4, 839	278, 655	7, 000
OAKPARK.....	6, 060	300, 000	4, 000	POINT GORDA.....	3, 283	294, 000	14, 000
OAKSPRING.....	6, 059	464, 940	12, 500	POINT JUDITH.....	4, 744	266, 545	7, 938
OAKWOOD.....	6, 071	473, 740	6, 071	POINT LOBOS.....	4, 802	462, 000	11, 000
O'BRIEN BROTHERS.....	5, 932	505, 000	12, 000	POINT LOMA.....	2, 119	125, 874	6, 300
OCCIDENTAL (tank).....	6, 403	438, 900	12, 500	POINT MONTARA.....	3, 283	329, 000	12, 000
ODUNA.....	3, 474	296, 688	11, 400	POINT PALMAS.....	4, 869	364, 738	9, 072
OGONTZ.....	5, 028	344, 963	9, 000	POINT REYES.....	3, 286	198, 800	7, 000
OHIO..... (XXX)	913	52, 000		POINT SALINAS.....	4, 888	250, 000	7, 000
OHIOAN (tank).....	5, 153	470, 652	14, 031	POINT SAN PABLO.....	3, 280	328, 000	10, 000
OLANCHO.....	2, 499	163, 800	6, 200	POINT SAN PEDRO.....	3, 280	328, 000	10, 000
OLEAN.....	7, 118	405, 594	10, 000	POINT SUR.....	3, 286	327, 600	13, 000
OLYMPIA.....	6, 406	620, 000	14, 000	POLARINE (tank).....	4, 046	254, 000	11, 400
OLYMPIC..... (X)	1, 303	8, 652	675	POLYBIUS.....	7, 041	305, 257	8, 920
OLYMPIC.....	1, 876	110, 460	3, 000	POMONA.....	7, 583	420, 000	11, 000
OLYMPIC (tank).....	5, 335	363, 000	14, 500	PONCE.....	3, 506	141, 918	5, 620
ONEIDA.....	2, 309	124, 168	4, 360	Port Angeles.....	1, 358	50, 568	3, 720
ONEIDA.....	2, 664	188, 496	7, 500	Port of Stockton..... (X)	1, 142		
ONEIDA.....	583	25, 200	3, 024	PORTMAR.....	5, 550	370, 146	9, 576
ONONDAGA.....	2, 309	124, 168	6, 150	Potrero..... (X)	531		
Oregon..... (X)	989	42, 000	3, 000	PRESIDENT.....	978	50, 400	1, 200
OREGON (tank).....	7, 017	336, 000	10, 000	PRESIDENT ADAMS.....	10, 516	1, 040, 000	15, 000
OREGON.....	6, 057	473, 740	11, 088	PRESIDENT CLEVELAND.....	12, 568	1, 188, 600	13, 578
OREGONIAN.....	4, 862	478, 517	12, 000	PRESIDENT COOLIDGE.....	21, 936	1, 739, 347	19, 000
ORIENTE.....	11, 520	551, 000	5, 000	PRESIDENT FILLMORE.....	15, 575	965, 817	10, 125
ORITANI.....	1, 362	87, 640	5, 000	PRESIDENT GARFIELD.....	10, 495	1, 040, 000	15, 000
ORIZABA.....	6, 937	485, 287	7, 000	PRESIDENT GRANT.....	14, 119	1, 171, 598	13, 200
				PRESIDENT HARDING.....	13, 869	1, 189, 000	12, 600

Name of vessel	Gross tons	Bunker capacity	Cruising radius	Name of vessel	Gross tons	Bunker capacity	Cruising radius
		Gallons	Miles			Gallons	Miles
PRESIDENT HARRISON.....	10,504	1,344,000	20,000	SAMSON.....(X)	581	65,000	1,800
PRESIDENT HAYES.....	10,533	1,040,000	15,000	SAMUEL L. FULLER (tank)...	6,950	509,950	10,000
PRESIDENT HOOVER.....	21,936	1,739,347	19,800	SAMUEL Q. BROWN (tank)...	6,624	401,131	10,540
PRESIDENT JACKSON.....	14,123	1,999,100	12,500	SAN ANGELO.....	5,605	309,200	9,500
PRESIDENT JEFFERSON.....	14,174	990,000	10,000	SAN ANSELMO.....	5,758	506,400	16,000
PRESIDENT JOHNSON.....	15,543	965,817	10,125	SAN ANTONIO.....	2,639	176,187	7,413
PRESIDENT LINCOLN.....	12,594	1,197,000	16,416	SAN BERNARDINO.....	5,751	158,000	15,000
PRESIDENT MCKINLEY.....	14,127	1,189,000	12,600	SAN CLEMENTE.....	5,493	508,000	17,000
PRESIDENT MADISON.....	14,187	1,139,678	11,256	SAN DIEGO.....	4,994	440,330	14,000
PRESIDENT MONROE.....	10,533	1,040,000	15,000	San Diego.....	1,487	52,500	2,000
PRESIDENT PIERCE.....	12,579	1,139,678	11,256	SAN DOMINGO.....	4,760	450,000	13,000
PRESIDENT POLK.....	10,500	1,040,000	15,000	SAN FELIPE.....	5,918	336,000	4,125
PRESIDENT ROOSEVELT.....	13,869	1,139,678	11,382	SAN GABRIEL.....	4,821	429,000	8,000
PRESIDENT TAFT.....	12,562	1,188,600	13,578	SAN JACINTO.....	6,069	864,366	11,643
PRESIDENT VAN BUREN.....	10,533	1,040,000	15,000	SAN JOSE.....	3,358	207,750	6,750
PRESIDENT WARFIELD.....	1,814	64,600	2,000	SAN JUAN.....	3,511	143,304	5,677
PRESIDENT WILSON.....	12,597	1,189,000	12,600	SAN JULIAN.....	6,872	372,400	9,700
Pride of the River.....(X)	619			SAN LEANDRO.....(X)	1,653		
PRINCETON (tank).....	5,081	313,000	13,200	SAN LORENZO.....	6,676	466,362	6,994
PROVIDENCE.....	2,677	183,900	7,236	SAN LUCAS.....	6,688	672,000	14,000
PRUSA.....	5,113	323,993	10,184	SAN MARCOS.....	5,768	567,000	2,300
PUEBLO (tank).....	4,469	272,000	5,000	SAN MATEO.....(X)	1,782		
Pyramid.....(X)	603	8,400	500	SAN MATEO.....	3,289	224,370	6,000
QUAKER CITY.....	4,961	344,963	9,000	SAN PEDRO.....	2,235	217,916	10,344
QUANTICO.....	2,713	131,954	7,866	SAN PEDRO.....	6,216	441,127	14,000
QUEEN.....	2,727	135,748	2,874	SAN RAFAEL.....	5,479	460,840	9,184
Quinault.....	1,138	52,500	2,800	SAN SIMEON.....	5,561	546,000	19,000
QUIRIQUA.....	6,982	393,000	9,000	SAN VINCENTE.....	5,597	336,000	9,600
QUITCONCK.....	5,144	323,993	10,184	SANDWICH.....	2,606	191,980	8,270
QUITTACAS.....	4,767	269,872	7,938	Santa Ana.....	1,218	28,098	2,318
R. D. LEONARD (tank).....	1,772	47,800	3,500	SANTA ANA.....	4,904	450,000	16,200
R. G. STEWART (tank).....	7,530	252,000	7,009	Santa Barbara.....	695	33,000	2,600
R. J. HANNA (tank).....	7,095	105,657	16,500	SANTA CECILIA.....	4,900	304,700	9,000
RAWLEIGH WARNER (tank)...	3,663	185,000	2,200	SANTA CLARA.....	8,220	590,000	12,000
REAPER (tank).....	6,407	438,900	12,500	SANTA CLARA.....	2,282		
REDONDO.....	1,224	59,640	3,413	SANTACRUZCEMENT.....	4,782	450,000	14,000
Redwood.....	1,793	81,000	4,000	SANTA ELENA.....	9,135	725,000	16,000
Reform.....(X)	627	7,728	655	SANTA ELISA.....	6,004	304,711	7,556
RELIEF.....(X)	889	137,512	10,500	SANTA EULALIA.....	2,647	180,050	10,000
RENSSELAER.....(X)	2,690	9,000	900	SANTA INEZ.....	1,832	134,400	9,600
REPUBLIC (tank).....	5,056	172,200	6,885	SANTA ISABEL.....	2,647	184,615	8,491
RICHMOND.....	893	427,500	9,700	SANTA ISABEL.....	5,641	498,960	13,200
RICHMOND (tank).....	6,192	503,200	15,246	SANTA LUCIA.....	9,135	725,000	16,000
ROANOKE (tank).....	6,425	438,900	14,560	SANTA MARIA (tank).....	8,088	341,000	7,500
ROANOKE.....	2,606	191,980	8,270	SANTA MARTA.....	4,736	239,400	3,500
ROBERT FULTON.....(X)	2,168	16,620	400	SANTA OLIVIA.....	5,544	481,698	12,700
ROBERT LUCKENBACH.....	6,401	486,822	11,664	SANTA PAULA.....	9,135	725,000	16,000
ROBERT E. HOPKINS (tank)...	6,624	227,000	5,000	SANTA ROSA.....	9,135	725,000	16,000
ROBERT E. LEE.....	5,184	110,600	3,400	SANTA TECLA.....	2,492	201,634	8,000
ROBERT W. STEWART (tank)...	4,161	114,825	2,050	SANTA TERESA.....	4,858	379,912	12,800
ROBIN ADAIB.....	6,895	462,000	12,000	SANTA VERONICA.....	2,647	184,614	8,491
ROBIN GOODFELLOW.....	6,885	288,557	8,200	Santiam.....	946	34,440	2,800
ROBIN GRAY.....	6,396	461,160	15,250	SANTORE.....	7,117	268,937	6,310
ROBIN HOOD.....	6,887	500,000	12,000	SAPINERO.....	5,106	323,993	10,184
ROCHESTER (tank).....	6,836	260,710	12,000	SARAMACCA.....	3,212	139,650	8,000
ROCKAWAY.....	593	8,000	2,300	SARCOXIE.....	5,116	419,700	8,000
ROCKPORT.....	5,401	540,000	13,100	SARTARIA.....	4,994	700,000	12,500
Roosevelt.....(X)	618	67,200	4,000	SAUGERTIES.....	5,101	323,993	10,184
ROSARIO.....	4,659	336,343	8,570	Sausalito.....(X)	1,766		
ROYAL ARROW (tank).....	7,794	356,730	9,108	SCANMAIL.....	5,152	410,000	10,000
RUTH ALEXANDER.....	8,135	243,800	5,300	SCANPENN.....	5,152	694,115	10,000
RUTH KELLOGG (tank).....	5,037	348,600	10,000	SCANSTATES.....	5,163	344,963	11,000
RUTH LYKES.....	2,612	147,000	3,500	SCANTIC.....	5,106	323,993	10,184
Ryder Hanliff.....	1,343	57,600	3,100	SCANYORK.....	5,163	373,800	12,000
S. B. HUNT (tank).....	6,840	369,360	10,250	SCHODACK.....	5,041	325,090	9,000
S. M. SPALDING (tank).....	7,175	195,216	10,000	SCHOHARIE.....	4,971	323,993	10,184
S. C. T. DODD (tank).....	7,025	436,700	15,000	SCOTIA.....	2,689	510,000	4,000
SACCARAPPA.....	4,965	323,993	10,184	SCOTTSBURG.....	7,771	427,500	9,700
Sacramento.....(X)	2,254			SEA GATE.....	593	8,000	2,300
SACRAMENTO.....	4,782	300,000	6,000	SEATRAN HAVANA.....	8,061	396,000	10,360
Sagadahoc.....	6,275	515,635	12,302	SEATRAN NEW ORLEANS.(X)	7,684	278,270	7,600
SAGAPORACK.....	5,113	323,993	10,184	SEATRAN NEW YORK.....	8,061	395,000	10,360
SAGE BRUSH.....	5,505	350,000	10,000	SEATTLE.....(X)	504	14,466	887
Saginaw.....	886	42,000	2,800	SEATTLE.....	7,001	587,160	14,000
SAGUA.....	3,298	194,731	9,620	SEATTLE SPIRIT.....	5,627	300,649	10,125
SAHALE.....	5,028	323,993	10,184	SELMA CITY.....	5,686	414,834	12,000
SAINT JOHN.....	6,185	243,280	4,040	SEMINOLE.....	5,896	306,768	7,000
St. LOUIS.....(X)	757	92,400	1,164	Shasta.....	878	33,642	2,700
SALAAM.....	5,990	556,403	14,678	SHASTA.....(X)	1,782		
SAMOA.....	1,997	147,000	5,600	SHAWNEE.....	6,209	300,000	7,000
				SHELTON.....	6,062	520,000	10,000
				SHENANDOAH (tank).....	6,414	438,900	12,500
				SHICKSHINNY.....	5,103	344,963	9,000

Name of vessel	Gross tons	Bunker capacity	Cruising radius	Name of vessel	Gross tons	Bunker capacity	Cruising radius
		Gallons	Miles			Gallons	Miles
SIBONEY.....	6,937	485,287	6,840	TAMIAHUA (tank).....	10,227	437,136	16,600
SIDNEY M. HAUPTMAN.....	6,094	612,018	17,100	TAMPICO.....(XX)	1,894	48,000	2,600
SIERRA NEVADA.....(X)	1,578	10,013	350	TANAMO.....	3,211	210,000	6,000
SILVERADO.....	2,298	130,103	5,400	TANANA.....	3,474	179,214	8,767
SILVER SWORD.....	4,937	405,650	7,000	TASHMOO.....	3,249	198,800	7,000
Siskiyou.....	884	40,320	3,000	TEJON (tank).....	7,004	262,400	7,220
SIXAOLA.....	4,693	102,650	3,987	TEN.....	2,664	198,748	8,071
Skagit Chief.....	502	5,000	500	TENNESSEE.....(XXX)	913	52,000	4,800
SOCONY-VACUUM.....	9,511	372,000	13,000	TEXADA.....	2,477	129,770	5,800
SOLANA (tank).....	6,702	353,600	8,000	TEXAN.....	7,005	713,664	12,700
Solano.....(X)	3,549			TEXAN.....	2,556	63,924	2,600
Solano.....	943	33,600	1,800	TEXAS (tank).....	6,368	420,000	10,000
Sol Duc.....	1,085	43,260	2,475	TEXAS.....	5,638	354,341	9,868
SONOMA VALLEY.....	630	14,414	1,220	TEXAS BANKER.....	2,606	200,000	8,640
SOUTHERN CROSS.....	13,788	1,191,100	12,000	TEXAS TRADER.....	2,674	88,000	4,000
SOUTH AMERICAN.....(XX)	2,662	85,000	3,087	TEXAS RANGER.....	2,689	193,000	7,000
SPENCER KELLOGG (tank).....	5,307	214,115	5,200	TEXMAR.....	5,505	462,000	12,000
SPRAGUE.....(X)	1,479	84,000	2,000	THE ANGELES.....	5,481	460,840	9,184
STANDARD (tank).....	9,724	435,780	10,580	THERMO (tank).....	4,487	224,028	9,000
STANDARD ARROW (tank).....	7,794	355,000	9,520	Thos. H. Elliott.....	679	26,040	1,700
STANLEY.....	6,463	334,390	9,108	THOMAS H. WHEELER (tank).....	0,950	452,960	11,500
STANLEY DOLLAR.....	5,929	275,688	7,625	THOMAS P. BEAL.....	6,032	140,000	12,000
Stanwood.....	1,129	44,016	3,477	TIGER.....	5,992	475,100	10,000
STAR OF HOLLYWOOD.....	1,488	45,000	3,000	TIMBERMAN.....	2,059	210,000	13,300
STARR.....	525	27,840	2,923	TIMBER RUSH.....	5,441	546,000	10,000
STATE OF DELAWARE.....(X)	814	11,968	800	TILLIE LYKES.....	2,572	147,000	6,800
STATE OF PENNSYLVANIA.....(X)	814	11,968	800	TIVIVES.....	4,596	102,650	2,987
STEEL AGE.....	6,187	427,140	11,500	Tolchester.....(X)	1,098	29,400	2,160
STEEL ENGINEER.....	5,686	414,834	12,000	TOLOA.....	6,494	347,500	8,300
STEEL EXPORTER.....	5,686	414,834	12,000	TOMPKINSVILLE.....(X)	2,045	32,000	8,000
STEEL INVENTOR.....	5,686	414,834	12,000	TOPA TOPA.....	5,356	460,976	9,702
STEELMAKER.....	6,187	427,140	11,500	TOPILA (tank).....	5,125	102,650	3,987
STEEL MARINER.....	5,686	414,834	12,000	TORRES (tank).....	4,943	102,650	3,987
STEEL NAVIGATOR.....	5,718	414,834	12,000	Tourist.....	517	4,200	280
STEEL PIER.....(X)	1,775	51,000	2,000	TRANSFORD II.....(X)	1,703	56,075	5,100
STEELORE.....	8,215	470,000	10,000	Transit.....(X)	1,566		
STEEL RANGER.....	5,686	414,834	12,000	TREMONT.....(X)	593	8,000	2,300
STEEL SCIENTIST.....	5,718	414,834	12,000	TRIMOUNTAIN (tank).....	6,385	317,500	8,253
STEEL SEAFARER.....	5,718	414,834	12,000	Trinidad.....	974	34,440	2,500
STEEL TRADER.....	5,686	414,834	12,000	TRINIDADIAN (tank).....	2,450	126,000	5,000
STEEL TRAVELER.....	7,056	414,834	12,000	TRIPP.....	5,703	267,000	7,500
STEEL VOYAGER.....	6,187	427,140	11,500	TROJAN.....(X)	2,571	2,100	300
STEEL WORKER.....	5,686	414,834	12,000	TRUJILLO.....(X)	2,114	124,680	9,000
STELLA LYKES.....	2,609	206,860	7,627	TULSA.....(X)	5,083	344,963	9,000
Storm King.....(X)	1,076	515,054	14,203	TULSAGAS (tank).....	7,110	420,000	12,500
STUART DOLLAR.....	7,038	676,200	17,863	TURRIALBA.....	4,538	243,760	6,500
STUYVESANT.....	593	8,000	2,300	TUSCALOOSA.....(X)	1,537	10,638	220
SUCARSECO.....	3,253	300,000	7,000	TUSCALOOSA CITY.....	5,686	414,834	12,000
SUCUHACO.....	3,285	300,000	7,000	TUSTEM (tank).....	6,882	262,400	7,312
SUDAWSONCO.....	3,253	300,000	7,000	ULUA.....	6,494	295,680	8,400
SUELCO.....	3,285	290,850	11,340	ULYSSES (tank).....	10,760	588,000	10,000
SUMANCO.....	3,253	290,850	11,340	Umatilla.....	551	130,314	1,200
SUMMERLEAF.....	6,141	573,632	16,000	UPSHUR.....	2,637	105,338	7,600
SUNBEAM (tank).....	6,664	380,800	9,000	UTACARBON (tank).....	7,076	538,946	7,700
SUNDANCE.....	5,183	344,963	9,000	VACUUM (tank).....	7,009	710,622	7,000
SUNELSECO.....	3,250	290,850	11,340	VELMA LYKES.....	2,572	197,400	7,000
SUNEWARKCO.....	3,253	198,800	9,452	VEEDOL (tank).....	1,224	70,000	2,000
SUNEWCO.....	3,252	290,850	11,000	VERAGUA.....	6,982	393,000	9,000
SUPPORTCO.....	3,285	290,850	11,340	VERMAR.....	5,567	540,000	12,900
SURINAME.....	3,234	153,735	7,687	VICKSBORO.....(X)	757		
SUSAN V. LUCKENRACH.....	5,781	541,131	10,800	VICTORIA.....	3,868	279,888	6,688
SUSPEARCO.....	3,218	290,850	11,340	VINCENT.....	6,210	462,000	13,700
SUTHERLAND.....	4,760	300,000	6,000	VIRGINIA.....	6,390	438,900	12,500
SUTORPCO.....	3,289	290,850	11,340	VIRGINIA (tank).....	18,298	1,533,500	20,000
SUWIED.....	3,249	198,000	7,010	VIRGINIA SINCLAIR (tank).....	6,151	260,000	8,350
Svea.....	618	25,000	1,700	VIRGINIAN.....	7,985	616,350	16,350
SWIFTBARROW (tank).....	8,206	210,000	8,000	VOLUNTEER.....	7,717	487,535	17,394
SWIFTLIGHT (tank).....	8,206	121,000	8,000	VOLUSIA.....	2,686	105,338	7,600
SWIFTSOUT (tank).....	8,206	471,786	11,233	W. C. TEAGLE (tank).....	9,551	490,000	12,400
SWIFTSURE (tank).....	8,206	471,786	11,233	W. D. ANDERSON (tank).....	5,168	290,000	7,600
SYLVAN ARROW (tank).....	7,797	355,000	9,520	W. E. HUTTON (tank).....	7,076	480,300	11,000
SYRACUSE.....(X)	1,344	12,790	650	W. F. BURDELL (tank).....	7,044	538,946	15,000
SYROS.....	6,191	342,960	7,000	W. H. LIBBY (tank).....	7,992	450,786	13,496
T. C. Walker.....(X)	786			W. L. CONNELLY (tank).....	3,098	143,430	5,300
T. J. WILLIAMS (tank).....	8,211	311,920	13,965	W. L. STEED (tank).....	6,409	336,000	10,000
T. A. D. JONES.....	3,092	126,000	4,000	W. M. BURTON (tank).....	7,094	210,000	4,500
TACHIRA.....	2,325	133,013	6,669	W. M. IRISH (tank).....	7,123	450,324	11,200
TACOMA.....(X)	836	16,800	1,068	W. M. TUPPER.....	1,756	102,372	5,184
TACOMA.....	7,001	640,000	14,000	W. R. CHAMBERLIN, Jr.....	2,264	131,400	4,500
Tahoe.....	751	22,000	1,500	W. R. KEEVER.....	5,350	528,828	7,500
TALAMANCA.....	6,963	412,000	8,100				
TAMALPAIS.....(X)	1,631						

Name of vessel	Gross tons	Bunker capacity	Cruising radius	Name of vessel	Gross tons	Bunker capacity	Cruising radius
		<i>Gallons</i>	<i>Miles</i>			<i>Gallons</i>	<i>Miles</i>
W. S. FARISH (tank).....	11,787	417,000	15,130	WEST NOBNO.....	5,769	328,050	6,000
W. S. MILLER (tank).....	6,984	691,086	16,898	WEST NOBKA.....	5,563	355,465	10,080
W. S. RHEEM (tank).....	9,838	500,571	10,039	WEST NOTUS.....	5,545	465,880	12,400
W. W. BRUCE (tank).....	6,728	210,000	5,000	WEST PLANTER.....	2,609	196,479	8,000
W. W. MILLS (tank).....	6,816	401,131	10,450	WEST POCASSET.....	5,707	357,566	10,461
WABAN.....	6,038	430,625	16,430	WEST POINT.....(X)	1,328	12,790	650
WACOSTA.....	5,432	556,403	14,600	WEST QUICHEE.....	5,711	355,465	10,080
WAIALEALE.....	3,092	156,225	4,500	WEST SAGINAW.....	6,187	357,566	10,461
WALLINGFORD.....	2,256	126,450	3,000	WEST SEATTLE.....(X)	773	4,400	225
WALTER JENNINGS (tank).....	9,563	558,390	14,045	WEST SEGOVIA.....	5,701	267,000	7,500
WALTER MILLER.....	7,294	452,000	12,240	WEST SELENE.....	5,940	455,411	13,152
WALTER A. LUCKENBACH.....	6,005	640,920	13,100	WEST SHIPPER.....	2,592	196,479	8,000
WALTER D. MUNSON.....	3,703	189,874	6,285	WEST TACOOK.....	6,176	355,465	11,116
Wapama.....	951	33,561	3,316	WEST TEXAS.....	2,686	188,259	6,000
WARBLER.....(X)	715	67,200	4,800	WEST TOTANT.....	5,658	355,465	10,080
WARWICK (tank).....	4,469	253,218	7,900	WEST WAUNA.....	5,735	355,465	11,116
WASHINGTON.....	5,564	513,387	13,608	WEST ZEDA.....	5,658	357,994	10,332
WASHINGTON.....	7,030	420,000	10,000	WESTERN OCEAN.....	4,760	212,000	6,980
WASHINGTON.....	24,289	1,356,000	14,750	WESTERN QUEEN.....	5,853	308,257	9,500
WASHINGTON SQUARE.....(X)	593	9,000	450	WESTERN SWORD.....	4,794	294,000	10,000
WATERTOWN (tank).....	6,315	210,000	7,400	WESTERN WORLD.....	13,712	1,197,000	12,000
WATSONVILLE.....	2,220	170,495	5,000	Whitney Olson.....	1,558	58,800	1,567
WAUKEGAN.....	6,209	471,237	13,464	WICHITA FALLS.....	2,559	188,259	6,000
WEERAWKEN.....(X)	1,402	14,048	1,100	WILDWOOD.....	5,042	344,963	9,000
Wellesley.....	770	26,460	1,980	WILHELMINA.....	6,725	722,400	10,764
WEST AMARGOSA.....	5,462	279,707	7,963	WILLBORO.....	6,557	504,000	11,575
WEST CACTUS.....	5,591	567,000	13,500	WILLIAMSBURG.....	593	8,000	2,300
WEST CADDOA.....	5,641	397,618	13,712	WILLAPA.....	1,185	51,954	3,500
WEST CALUMB.....	5,946	287,500	5,700	WILLET.....(X)	715	67,200	4,800
WEST CAMAK.....	5,647	397,618	13,100	WILLHILO.....	5,582	556,506	15,897
WEST CAMARGO.....	5,834	571,200	14,000	WILLIAM GREEN (tank).....	6,353	294,000	7,960
WEST CAMPOAW.....	5,565	334,390	7,000	WILLIAM LUCKENBACH.....	6,938	545,569	10,800
WEST CAPE.....	5,661	465,800	12,400	WM. ROCKEFELLER (tank).....	14,054	612,900	14,300
WEST CAWTHON.....	5,611	577,736	13,400	WILLIAM A. MCKENNY.....	5,855	378,000	14,000
WEST CELERON.....	5,763	355,465	11,116	WILLIAM F. HUMPHREY.....	7,982	277,000	6,600
WEST CELINA.....	6,187	355,465	11,116	WM. G. WARDEN (tank).....	9,114	472,000	12,100
WEST CHATALA.....	6,187	267,000	10,461	WILLIAM P. COWAN (tank).....			
WEST CHESWALD.....	5,711	267,000	10,461(XX)	5,429	135,608	5,700
WEST CHETAC.....	5,627	586,908	14,792	WM. BOYCE THOMPSON			
WEST COBALT.....	5,724	354,341	10,300	(tank).....	7,061	414,691	11,140
WEST COHAS.....	5,647	309,257	9,080	WILLIMANTIC.....	4,857	216,400	4,161
WEST CORUM.....	5,795	415,500	9,000	WILLKENO.....	6,548	410,844	10,000
WEST EKONK.....	5,630	308,257	9,500	WILLSOLO.....	6,078	46,662	8,508
WEST ELCASCO.....	5,766	308,257	9,500	WILLZOLO.....	6,617	12,700	10,000
WEST ELDARA.....	5,607	308,257	9,500	WILTON.....	1,827	79,054	5,391
WEST GAMBO.....	5,579	308,257	9,500	WIND RUSH.....	5,586	354,482	9,990
WEST HARCUIVAR.....	5,696	355,465	10,080	WINIFRED (tank).....	2,551	161,280	7,500
WEST HARDAWAY.....	5,702	355,465	10,080	WINSTON-SALEM.....	6,223	342,960	7,000
WEST HARSHAW.....	5,756	354,143	7,000	WISCONSIN.....	6,078	312,330	8,508
WEST HEMATITE.....	5,621	341,850	9,000	WYNOKA.....(XXX)	550	37,800	1,242
WEST HIKA.....	5,275	460,840	9,184	WYOMING.....	2,689	105,338	7,600
WEST HOBOMAC.....	5,527	308,257	9,671	YAKA.....	5,432	556,403	14,600
WEST HUMHAW.....	5,527	308,257	9,080	YALE.....	3,818	105,084	2,540
WEST IMBODEN.....	5,761	354,341	10,300	YALE.....(X)	1,670	13,000	1,200
WEST IRA.....	5,702	353,283	1,469	YALZA.....	5,976	550,403	14,600
WEST IRMO.....	5,775	504,924	13,554	YANKEE ARROW (tank).....	8,046	408,096	9,100
WEST ISLETA.....	5,680	327,600	11,500	YAPALAGA.....	5,976	556,403	14,600
WEST IVIS.....	5,785	335,233	9,146	YARMOUTH.....	5,043	285,340	4,950
WEST JAFFREY.....	5,663	359,556	10,461	YERBA BUENA.....(X)	2,075		
WEST KERAR.....	5,620	508,620	14,810	YORBA LINDA (tank).....	6,900	494,159	7,617
WEST KEDRON.....	5,620	508,620	14,810	YORK.....	2,677	183,900	7,236
WEST KEENE.....	5,600	500,000	13,000	YORKMAR.....	5,612	462,000	10,000
WEST KYSEA.....	5,552	355,465	9,600	YORKVILLE.....	593	9,000	450
WEST LASHAWAY.....	5,637	308,257	9,500	YOSEMITE.....(X)	1,782	523,026	16,707
WEST MADAKET.....	5,565	308,257	9,500	YOUNGSTOWN.....	6,633	440,608	14,000
WEST MAHWAH.....	5,603	465,864	12,400	YUCATAN.....	6,678	333,396	5,000
WEST MAXIMUS.....	5,561	308,257	9,671	YUKON.....	5,863	294,000	7,720
WEST MODUS.....	5,690	355,465	11,116	ZACAPA.....	4,736	229,910	4,900
WEST MORELAND.....	6,207	451,554	13,700	ZAREMBO.....	4,957	319,000	5,000
WEST NERIS.....	5,588	513,387	12,679				
WEST NILUS.....	5,512	465,864	12,400				

NAMES OF BUILDERS AND LOCATIONS OF SHIPYARDS AT WHICH STEAM, MOTOR, AND SAILING VESSELS OF 100 GROSS TONS AND OVER WERE BUILT AND DOCUMENTED FROM JANUARY 1, 1900, TO JUNE 30, 1933

Official No.	Rig	Builder, location, and name of vessel	Gross tons	Year built	Official No.	Rig	Builder, location, and name of vessel	Gross tons	Year built
111372	Sch.	Abbott Shipbuilding Co., Wm. G., Millford, Del.: Robt. Jno. Beswick.....	105	1901	217293	St. s.	Albina Engine & Machine Works, Portland, Oreg.: Caddopeak.....	2,865	1918
201541	Sch.	Charles J. Dumas.....	697	1904	217153	St. s.	Cadaretta.....	2,865	1918
202432	Sch.	J. Lloyd Hawkridge.....	121	1905	217304	St. s.	Callabasas.....	2,740	1918
202913	St. s.	City of Millford.....	264	1906	216749	St. s.	Point Adams.....	2,671	1918
204223	St. s.	William Numsen.....	111	1907	216110	St. s.	Point Arena.....	2,117	1918
205278	Sch.	Calhoun E. Ross.....	438	1908	216512	St. s.	Point Bonita.....	2,675	1918
206347	Sch.	LaForrest L. Simmons.....	132	1909	216656	St. s.	Point Judith.....	2,670	1918
207707	St. s.	May.....	121	1910	216535	St. s.	Point Lobos.....	2,670	1918
208804	St. s.	G. H. McNeal.....	244	1911	216021	St. s.	Point Loma.....	2,119	1918
209954	St. s.	City of Lewes.....	254	1912	218585	St. s.	Doylestown.....	2,632	1919
210784	St. s.	F. Mansfield & Sons Co.....	214	1912	217039	St. s.	Glendola.....	2,740	1919
212471	St. s.	George F. Pierce.....	252	1912	217687	St. s.	Glendoyle.....	2,740	1919
210331	St. s.	Henlophen.....	254	1912	217829	St. s.	Glorleta.....	2,740	1919
211786	St. s.	Despatch.....	195	1913	217972	St. s.	Glymont.....	2,722	1919
211510	St. s.	Edith B.....	196	1913	208084	St. s.	Glyndon.....	2,722	1919
211326	St. s.	Rehoboth.....	273	1913	217502	St. s.	Jacox.....	2,740	1919
212389	St. s.	David W. Burbage.....	286	1914	218284	St. s.	Merlden.....	2,722	1919
213637	St. s.	George H. Johnson.....	172	1915			Albina Marine Iron Works, Portland, Oreg.: L. P. Hosford.....	680	1931
214286	St. s.	Caesar A. Grasselli.....	183	1916			Allen, George F., San Diego, Calif.: Point Loma.....	375	1917
215151	St. s.	Shenandoah.....	183	1916	230901	Ol. s.	Allen Shipbuilding Co., Seattle, Wash.: Bosworth.....	2,509	1919
215632	Sch.	Albert F. Paul.....	735	1917			Alton Boat Works, Alton, Ill.: Frank W. Phillips.....	130	1929
216453	Ga. s.	F. Warren Edwards.....	214	1918			American Bridge Co., Ambridge, Pa.: Sarah Edenborn.....	259	1909
217915	St. s.	Collora.....	100	1919	215026	St. s.	Slack Barrett.....	195	1914
218139	Ga. s.	John R. Baylis.....	226	1919			Clairton.....	364	1919
219026	St. s.	Socony 24.....	115	1919			Edgar Thomson.....	364	1919
219027	St. s.	Socony 25.....	115	1919	217951	St. s.	H. D. Williams.....	364	1919
222416	St. s.	Louise.....	530	1922			William Whigham.....	364	1919
223762	St. s.	Express.....	194	1924	228996	St. w.	A. O. Ackard.....	364	1922
225206	St. s.	Charles H. Markham.....	108	1925			William G. Clyde.....	364	1922
224695	St. s.	Maurania.....	169	1925			City of Pittsburgh.....	578	1926
226212	St. s.	G. and E. No. 1.....	113	1926			City of Pittsburgh.....	593	1926
230330	El. s.	Venus.....	165	1930	206100	St. p.	Isthmian.....	364	1926
		Aberdeen Shipbuilding Co., Aberdeen, Wash.: Oregon.....	1,041	1916	212386	St. p.	Allegheny.....	427	1927
214322	St. s.	Santa Cristina.....	2,159	1917	220040	St. p.	J. H. Hillman.....	446	1927
215329	Sch.	Santa Flavia.....	2,133	1918	218823	St. p.	Monongahela.....	583	1927
216005	Sch.	Suzanne.....	1,431	1918	219132	St. p.	Youghiogheny.....	427	1927
215999	Ol. s.	Adams, F. C., East Boothbay, Me.: Elizabeth Howard.....	142	1916	219663	St. p.	Alabama.....	300	1928
214632	Sch.	Ajax.....	118	1917	222325	St. p.	Gloria.....	300	1928
215304	Ol. s.	Louise Howard.....	173	1917	225293	St. w.	Duquesne.....	427	1929
215808	Sch.	Priscilla Alden.....	404	1918	226202	St. w.	American Brown Boveri Electric Corporation, Camden, N. J.: Charles W. Culkin.....	405	1926
217065	Sch.	Editha.....	176	1920	226584	St. w.	Frederick Peirce.....	405	1926
219589	Ga. y.	Adams, R. L., Dublin, Ga.: Kathrine S.....	124	1917	227088	St. w.	Governor Moore.....	405	1926
215563	St. p.	Adams, W. Irving, East Boothbay, Me.: Harry A. Nickerson.....	133	1901	226311	St. w.	Grenville Kane.....	405	1926
96561	Sch.	Eleanor F. Bartram.....	1,114	1903	226500	St. w.	Gulfcrest.....	8,952	1926
200427	Sch.	Good Luck.....	106	1906	226775	St. w.	W. A. Baldwin.....	405	1926
203026	Sch.	Alabama & New Orleans Transportation Co., Violet, La.: Panoil.....	1,370	1918	228184	El. s.	Frank E. Gannett.....	405	1927
216397	St. s.	Mexoil.....	1,370	1919	228181	El. s.	American Car and Foundry Co., Wilmington, Del.: Ethel.....	266	1902
217637	St. s.	Alabama Dry Dock & Shipbuilding Co., Mobile, Ala.: Banago.....	2,551	1918	229324	St. w.	L. B. Shaw.....	330	1906
216887	St. s.	Rena A. Murphy.....	483	1918			Gillen Brothers.....	181	1909
216269	Sch.	Alta.....	2,551	1919	226088	El. s.	J. A. Palmer, jr.....	282	1911
217979	St. s.	Alaska Pacific Construction Co., Seattle, Wash.: Alabama.....	2,088	1918	226194	El. s.	Storm King.....	1,076	1911
216577	Ga. s.	Albertson Construction Co., Greenport, N. Y.: Amanda F. Lancraft.....	146	1907	226087	El. s.	B. H. B. Hubbard, jr.....	276	1912
204837	St. s.				226132	El. s.	Frank Somers.....	309	1912
					225390	Ol. s.	Otis W. Douglas.....	295	1912
					226166	El. s.			
					226234	El. s.			
					137005	St. s.			
					203321	St. s.			
					206834	St. s.			
					208631	St. s.			
					208460	St. s.			
					209735	St. s.			
					210028	St. s.			
					210608	St. s.			

Names of Builders and Locations of Shipyards

Official No.	Rig	Builder, location, and name of vessel	Gross tons	Year built	Official No.	Rig	Builder, location, and name of vessel	Gross tons	Year built
		American Car and Foundry Co., Wilmington, Del.—Con.					American International Corporation, Hog Island, Pa.—Continued.		
209778	St. s.	W. T. James.....	276	1912	217731	St. s.	Saugerties.....	5, 784	1919
209878	St. s.	Warren J. Courtney.....	276	1912	217938	St. s.	Saugus.....	5, 784	1919
210847	St. s.	York.....	1, 162	1912	218283	St. s.	Scantlo.....	5, 784	1919
211560	Sch.	Altamaha.....	944	1913	217886	St. s.	Schenectady.....	5, 784	1919
211345	St. s.	A. Brooke Taylor.....	295	1913	218833	St. s.	Shickshinny.....	5, 662	1919
211612	Sch.	Belfast.....	944	1913	217800	St. s.	Schodaack.....	5, 784	1919
211787	Sch.	Chehaw.....	944	1913	217799	St. s.	Schoharie.....	5, 784	1919
211872	Sch.	Satilla.....	944	1913	218002	St. s.	Schoodlo.....	5, 784	1919
212607	Sch.	Beaufort.....	944	1914	218200	St. s.	Schroon.....	5, 784	1919
212620	St. s.	Ceres.....	611	1914	218088	St. s.	Seekonk.....	5, 784	1919
212410	Sch.	Darlen.....	944	1914	218867	St. s.	Shannock.....	5, 662	1919
212550	Sch.	Savannah.....	944	1914	218282	St. s.	Shaume.....	5, 784	1919
212138	Sch.	Vale Royal.....	944	1914	219077	St. s.	Sinsinawa.....	5, 590	1919
213744	Sch.	Montauk.....	1, 371	1915	219323	St. s.	Sundance.....	5, 690	1919
213593	Sch.	Wilmington.....	1, 371	1915	218796	St. s.	Tulsa.....	5, 662	1919
214209	Sch.	Delaware.....	1, 371	1916	219356	St. s.	Wildwood.....	5, 690	1919
215749	Sch.	Providence.....	1, 371	1917	219632	St. s.	American Press.....	5, 620	1920
214687	Sch.	Maryland.....	1, 371	1917	220845	St. s.	Argonne.....	7, 556	1920
216084	Sch.	Annapolis.....	1, 371	1918	219959	St. s.	Artigas.....	5, 620	1920
217845	St. s.	Cutchogue.....	183	1918	220718	St. s.	Argosy.....	5, 543	1920
219185	Ga. s.	Charles S. Gawthrop.....	1, 488	1919	220716	St. s.	Bibbco.....	5, 543	1920
219419	St. s.	Quogue.....	183	1919	219712	St. s.	Blue Triangle.....	5, 620	1920
217768	Sch.	W. H. Woodin.....	1, 488	1919	220738	St. s.	Brush.....	5, 543	1920
222620	St. p.	Charles W. Galloway.....	587	1922	220778	St. s.	Cambrai.....	7, 555	1920
222104	Ol. y.	Nenemoosha.....	113	1922	220643	St. s.	Cantigny.....	7, 555	1920
229218	Ol. s.	Galen L. Stone.....	161	1929	219904	St. s.	Capillo.....	5, 620	1920
229664	Ol. s.	Dayton.....	172	1930	220257	St. s.	Capulin.....	5, 543	1920
		American Dredging Co., Camden, N. J.:			220186	St. s.	Cardonia.....	5, 543	1920
202890	St. s.	James N. Kulp.....	109	1906	220552	St. s.	Carenco.....	5, 543	1920
		American International Corporation, Hog Island, Pa.:			220550	St. s.	Carlton.....	5, 543	1920
217144	St. s.	Quistconck.....	5, 735	1918	220598	St. s.	Carplaka.....	5, 543	1920
217365	St. s.	Sac City.....	5, 735	1918	220597	St. s.	Carrabelle.....	5, 543	1920
217439	St. s.	Sacandaga.....	5, 735	1918	220574	St. s.	Cassimir.....	5, 543	1920
217328	St. s.	Saccarappa.....	5, 735	1918	220630	St. s.	Castana.....	5, 543	1920
218681	St. s.	Afol.....	5, 753	1919	220629	St. s.	Catahoula.....	5, 543	1920
219225	St. s.	Afoundria.....	5, 590	1919	220762	St. s.	Cedarhurst.....	5, 543	1920
218905	St. s.	Bird City.....	5, 662	1919	220606	St. s.	Chateau Thierry.....	7, 555	1920
218138	St. s.	Blair.....	5, 784	1919	220860	St. s.	Chaumont.....	7, 555	1920
219292	St. s.	Casey.....	5, 590	1919	219614	St. s.	City of Flint.....	5, 590	1920
218655	St. s.	Casper.....	5, 753	1919	219696	St. s.	Clearwater.....	5, 590	1920
219407	St. s.	Chester Valley.....	5, 590	1919	219633	St. s.	Clontarf.....	5, 590	1920
219116	St. s.	Chickasaw.....	5, 590	1919	220608	St. s.	Cody.....	5, 543	1920
219259	St. s.	City of Alton.....	5, 590	1919	219482	St. s.	Coelleda.....	5, 590	1920
218632	St. s.	City of Fairbury.....	5, 753	1919	219481	St. s.	Cœur d'Alene.....	5, 590	1920
219396	St. s.	City of St. Joseph.....	5, 590	1919	219547	St. s.	Cold Harbor.....	5, 590	1920
219184	St. s.	Clavarak.....	5, 590	1919	219615	St. s.	Coldwater.....	5, 590	1920
218357	St. s.	Cliffwood.....	5, 590	1919	219546	St. s.	Collamer.....	5, 590	1920
219226	St. s.	Coahoma County.....	5, 590	1919	219778	St. s.	Collingsworth.....	5, 590	1920
219293	St. s.	Coldbrook.....	5, 590	1919	219839	St. s.	Coltraps.....	5, 620	1920
218595	St. s.	Corson.....	5, 753	1919	219838	St. s.	Comerant.....	5, 590	1920
218596	St. s.	Fluor Spar.....	5, 753	1919	219805	St. s.	Commack.....	5, 620	1920
218991	St. s.	Hog Island.....	5, 590	1919	219942	St. s.	Conehatta.....	5, 620	1920
219159	St. s.	Inspector.....	5, 590	1919	219777	St. s.	Conejos.....	5, 620	1920
218039	St. s.	Kishacoquillas.....	5, 784	1919	219902	St. s.	Conness Peak.....	5, 620	1920
218865	St. s.	Labette.....	5, 602	1919	220447	St. s.	Independence Hall.....	5, 543	1920
218790	St. s.	Lafcom.....	5, 562	1919	220185	St. s.	Joles.....	5, 543	1920
218791	St. s.	Lebanon.....	5, 562	1919	219713	St. s.	Jonar.....	5, 620	1920
218450	St. s.	Lehigh.....	5, 753	1919	219408	St. s.	Kenowis.....	5, 590	1920
218597	St. s.	Liberty Glo.....	5, 753	1919	219752	St. s.	Liberty Bell.....	5, 590	1920
218653	St. s.	Liberty Land.....	5, 753	1919	220519	St. s.	Lorraine Cross.....	5, 543	1920
218486	St. s.	Luxpalle.....	5, 753	1919	220639	St. s.	Manatawny.....	5, 543	1920
219117	St. s.	Magmeric.....	5, 590	1919	220893	St. s.	Marne.....	7, 555	1920
218485	St. s.	Malden Creek.....	5, 753	1919	220927	St. s.	Ourcq.....	7, 555	1920
218741	St. s.	Minnequa.....	5, 753	1919	219524	St. s.	Quaker City.....	5, 590	1920
218551	St. s.	Nedmac.....	5, 753	1919	220739	St. s.	St. Milhiel.....	7, 555	1920
218960	St. s.	Nobles.....	5, 562	1919	220853	St. s.	Somme.....	7, 555	1920
218408	St. s.	Ogontz.....	5, 753	1919	220628	St. s.	Tomalva.....	5, 543	1920
218409	St. s.	Pipestone County.....	5, 753	1919	219673	St. s.	Winona.....	5, 590	1920
217591	St. s.	Prusa.....	5, 784	1919	220767	St. s.	Wright.....	7, 995	1920
217693	St. s.	Saco.....	5, 784	1919	220761	St. s.	Vaba.....	5, 543	1920
217619	St. s.	Sagaporack.....	5, 784	1919	220984	St. s.	Aisne.....	7, 555	1921
217501	St. s.	Saguache.....	5, 697	1919	220983	St. s.	Tours.....	7, 555	1921
217692	St. s.	Sahale.....	5, 784	1919			American Lumber Co., Millville, Fla.:		
217573	St. s.	Saluda.....	5, 784	1919	218755	Sch.	Millville.....	1, 213	1919
218349	St. s.	Salvation Lass.....	5, 753	1919			American Motor Ship Co., Seattle, Wash.:		
217885	St. s.	Sangamon.....	5, 784	1919	226427	Ol. s.	City of Nome.....	2, 169	1919
217546	St. s.	Sapinero.....	5, 784	1919			American Oak Leather Co. Decatur, Ala.:		
217837	St. s.	Sarcoxi.....	5, 784	1919			James N. Trigg.....	166	1910
218089	St. s.	Satartia.....	5, 784	1919					
217730	St. s.	Saucon.....	5, 784	1919	207148	St. w.			

Names of Builders and Locations of Shipyards

Official No.	Rig	Builder, location and name of vessel	Gross tons	Year built	Official No.	Rig	Builder, location, and name of vessel	Gross tons	Year built
201596	St. w.	American Oak Tanning Co., New Decatur, Ala.: American	171	1904	216057	St. s.	American Shipbuilding Company, Cleveland, Ohio—Con. Lake Blanchester	2,346	1918
200518	St. p.	American River Shipbuilding Co., Jeffersonville, Ind.: Bob Blanks	265	1903	216059	St. s.	Lake Duncan	2,367	1918
200405	St. w.	Columbia	139	1903	216232	St. s.	Lake Edon	2,371	1918
217227	St. s.	American Shipbuilding Co., Brunswick, Ga.: Alahat	2,551	1918	217237	St. s.	Lake Fargo	2,624	1918
217330	St. s.	Casmalia	2,551	1918	217458	St. s.	Lake Farstell	2,624	1918
218834	Sch.	Tenas	2,212	1919	217117	St. s.	Lake Fluvanna	2,349	1918
216903	St. s.	American Shipbuilding Co., Buffalo, N. Y.: Lake Delancey	2,316	1918	216775	St. s.	Lake Gedney	2,333	1918
217057	St. s.	Lake Galera	2,316	1918	217042	St. s.	Lake Govan	2,343	1918
217139	St. s.	Lake Otsquago	2,337	1918	216841	St. s.	Lake Hewes	2,330	1918
107563	St. s.	American Shipbuilding Company, Cleveland, Ohio: A. B. Wolvin	2,286	1900	216150	St. s.	Lake Lemando	2,370	1918
86,501	St. s.	General Orlando M. Poe	5,657	1900	216399	St. s.	Lake Narka	2,307	1918
111302	St. s.	Rensselaer	5,124	1900	216040	St. s.	Lake Otisco	2,015	1918
81688	St. s.	William E. Reis	4,748	1900	219213	St. s.	Bartholomew	2,598	1919
81705	St. s.	William P. Palmer	2,293	1900	218231	St. s.	Lake Fannin	2,649	1919
86582	St. s.	George W. Peavey	4,997	1901	218418	St. s.	Lake Farabee	2,642	1919
77457	St. s.	J. T. Hutchinson	3,734	1901	218600	St. s.	Lake Farber	2,638	1919
77456	St. s.	John J. Albright	4,805	1901	218852	St. s.	Lake Faribault	2,603	1919
93224	St. s.	Minnetonka	5,270	1901	218971	St. s.	Lake Fariston	2,599	1919
150906	St. s.	Pere Marquette 17	2,775	1901	219064	St. s.	Lake Farley	2,599	1919
81743	St. s.	Walter Scranton	4,803	1901	219260	St. s.	Lake Fernalda	2,595	1919
3937	St. s.	Black Diamond	642	1902	219186	St. s.	Lake Ferrona	2,598	1919
93255	St. s.	Minnewaska	5,273	1902	217644	St. s.	Lake Forkville	2,624	1919
81801	St. s.	William H. Gratwick	4,776	1902	217757	St. s.	Lake Forney	2,624	1919
107846	St. s.	Anna C. Minch	4,285	1903	217813	St. s.	Lake Forsby	2,624	1919
93363	St. s.	Manistique, Marquette and Northern I.	2,933	1903	217852	St. s.	Lake Fossil	2,624	1919
200346	St. s.	P. P. Miller	3,845	1903	220790	St. s.	Romagne	2,283	1920
200459	St. s.	Pere Marquette 19	2,626	1903	220789	St. s.	Seneca	2,283	1920
200531	St. s.	Pere Marquette 20	5,409	1903	223200	St. s.	Chas. M. Schwab	7,835	1923
200036	St. s.	Saxona	4,716	1903	218169	St. s.	American Shipbuilding Co., Wyandotte, Mich.: Lake Glano	2,606	1919
200910	St. s.	Francis Widlar	4,682	1904	107598	St. s.	American Shipbuilding Company, Lorain, Ohio: Asuncion	2,196	1900
201025	St. s.	Martin Mullen	4,635	1904	77409	St. s.	James J. Hill	6,025	1900
200747	St. s.	Umbria	4,803	1904	77407	St. s.	John W. Gates	5,946	1900
201802	St. s.	Francis L. Robbins	4,222	1905	150880	St. s.	Paraguay	2,201	1900
201768	St. s.	Juniata	4,333	1905	150876	St. s.	Princeton	5,125	1900
201959	St. s.	Leonard C. Hanna	6,356	1905	81694	St. s.	Wm. Castle Rhodes	2,176	1900
202514	St. s.	Marquette and Bessemer No. 2	2,514	1905	121187	St. s.	Frank H. Peavey	5,002	1901
202072	St. s.	W. B. Sanders	103	1905	77458	St. s.	Jupiter	3,719	1901
202305	St. s.	William A. Paine	5,798	1905	130901	St. s.	Neptune	3,717	1901
203695	St. s.	Ann Arbor No. 4	1,884	1906	161876	St. s.	Venus	3,719	1901
202889	St. s.	Charles S. Hebard	6,291	1906	81791	St. s.	William S. Mack	3,720	1901
202931	St. s.	David Z. Norton	5,667	1906	127629	St. s.	C. W. Watson	4,306	1902
203582	St. s.	Henry A. Hawgood	6,839	1906	136976	St. s.	E. N. Saunders	4,305	1902
205260	St. s.	Howard M. Hanna Jr.	5,905	1906	121218	St. s.	F. M. Osborne	4,309	1902
203123	St. s.	Ogdensburg	2,329	1906	121219	St. s.	Frank W. Hart	4,307	1902
202865	St. s.	Pendennis White	4,382	1906	96635	St. s.	Harold B. Nye	4,310	1902
203202	St. s.	Rutland	2,321	1906	77532	St. s.	J. M. Jenks	4,644	1902
203342	St. s.	W. G. Pollock	4,872	1906	93321	St. s.	Moses Taylor	4,772	1902
204727	St. s.	Elba	4,863	1907	117134	St. s.	Steel King	4,308	1902
204624	St. s.	J. J. Sullivan	7,077	1907	3971	St. s.	B. Lyman Smith	4,271	1903
204429	St. s.	Jay C. Morse	6,649	1907	96663	St. s.	H. B. Hawgood	4,655	1903
203907	St. s.	Matthew Andrews	7,014	1907	96669	St. s.	Huribut W. Smith	4,662	1903
205033	St. s.	J. E. Upson	6,309	1908	200414	St. s.	Joseph C. Gilchrist	4,725	1903
206167	St. s.	Andrew S. Upson	4,442	1909	200211	St. s.	Lewis Woodruff	4,707	1903
206253	Sch.	Forster W. Mitchell	513	1909	93382	St. s.	Monroe C. Smith	4,281	1903
207504	St. s.	A. M. Byers	6,364	1910	200315	St. s.	R. E. Schuck	4,713	1903
207272	St. s.	Leonard B. Miller	6,291	1910	200067	St. s.	Wilbert L. Smith	4,319	1903
208021	St. s.	Margaret & Bessemer No. 2	2,583	1910	200883	St. s.	Augustus B. Wolvin	6,585	1904
209352	St. s.	Ecene	2,217	1911	200666	St. s.	Edwin F. Holmes	4,787	1904
208989	St. s.	Perfection	2,209	1911	201012	St. s.	Sahara	5,785	1904
209183	Sch.	S. O. Co. No. 87	2,052	1911	201695	St. s.	Ball Brothers	5,733	1905
210065	St. s.	City of Grand Rapids	3,061	1912	201821	St. s.	James C. Wallace	6,684	1905
209997	St. s.	Frank C. Osborn	681	1912	202494	St. s.	John Stanton	6,129	1905
211610	St. s.	Radiant	2,487	1913	202635	St. s.	Joseph G. Butler, Jr.	6,588	1905
210928	Sch.	S. O. Co. No. 83	2,440	1913	201928	St. s.	Phillip Minch	5,865	1905
211242	Sch.	S. O. Co. No. 84	2,441	1913	202087	St. s.	Stephen M. Clement	5,821	1905
212353	St. s.	Howard M. Hanna, Jr.	6,204	1914	202311	St. s.	William A. Rogers	6,524	1905
214518	Sch.	S. T. Co. No. 82	2,320	1916	203676	St. s.	D. R. Hanna	7,023	1906
214569	St. s.	Sioux	2,048	1916	202977	St. s.	Harvey D. Goulder	6,617	1906
215375	St. s.	Kiowa	2,039	1917	203143	St. s.	Henry B. Smith	6,631	1906
215772	St. s.	War Finch	2,020	1917	203377	St. s.	J. Q. Riddle	6,832	1906
215679	St. s.	War Penguin	2,028	1917	202825	St. s.	Joseph Sellwood	6,741	1906
215901	St. s.	War Raven	2,020	1917	203473	St. s.	Joshua W. Rhodes	4,871	1906
216926	St. s.	Lake Alvada	2,329	1918	202873	St. s.	Loftus Cuddy	6,829	1906
					204726	St. s.	Adriatic	4,945	1907
					204799	St. s.	Chas. W. Kotcher	4,961	1907
					204587	St. s.	Crete	6,189	1907
					204527	St. s.	Cyprus	4,900	1907
					203906	St. s.	Hugh Kennedy	7,064	1907
					203908	St. s.	Joe S. Morrow	4,805	1907

Names of Builders and Locations of Shipyards

Official No.	Rig	Builder, location, and name of vessel	Gross tons	Year built	Official No.	Rig	Builder, location, and name of vessel	Gross tons	Year built
		American Shipbuilding Company, Lorain, Ohio—Contd.					American Shipbuilding Company, Lorain, Ohio—Contd.		
204251	St. s.	LeGrand S. De Graff	7, 971	1907	219230	St. s.	Ashland County	2, 592	1919
204455	St. s.	Odanah	4, 907	1907	210446	St. s.	Franklin County	2, 592	1919
204684	St. s.	Verona	6, 186	1907	219231	St. s.	Henry County	2, 592	1919
204417	St. s.	William M. Mills	7, 962	1907	218708	St. s.	Lake Fanbush	2, 598	1919
204981	St. s.	B. F. Berry	6, 188	1908	218881	St. s.	Lake Fansdale	2, 598	1919
204993	St. s.	J. J. H. Brown	5, 069	1908	218882	St. s.	Lake Faulk	2, 598	1919
205220	St. s.	John A. Donaldson	4, 315	1908	219110	St. s.	Lake Fanquler	2, 592	1919
205032	St. s.	John A. McGean	5, 100	1908	219111	St. s.	Lake Favonia	2, 592	1919
205324	St. s.	Price McKlney	5, 250	1908	219182	St. s.	Lake Faxon	2, 592	1919
205890	St. s.	William A. McGonagle	275	1908	219183	St. s.	Lake Feldon	2, 592	1919
205076	St. s.	William H. Truesdale	5, 057	1908	219445	St. s.	Lake Fenn	2, 592	1919
205180	St. s.	William H. Wolf	6, 281	1908	217675	St. s.	Lake Frazer	2, 622	1919
207074	St. s.	A. A. Augustus	6, 390	1909	217074	St. s.	Lake Frecks	2, 622	1919
206090	St. s.	Alva C. Dinkey	7, 514	1909	217070	St. s.	Lake Freeborn	2, 622	1919
206147	St. s.	Eugene J. Bullington	7, 528	1909	217765	St. s.	Lake Freed	2, 622	1919
206623	St. s.	G. A. Tomlinson	6, 361	1909	217764	St. s.	Lake Freeland	2, 622	1919
206485	St. s.	Isaac M. Scott	6, 372	1909	217814	St. s.	Lake Freezeout	2, 622	1919
206695	St. s.	J. S. Ashley	6, 361	1909	217880	St. s.	Lake Frenchton	2, 622	1919
206279	St. s.	John J. Barlum	6, 419	1909	218011	St. s.	Lake Friar	2, 622	1919
206189	St. s.	La Belle	6, 407	1909	218267	St. s.	Lake Frio	2, 616	1919
207252	St. s.	William B. Schiller	7, 521	1909	217851	St. s.	Lake Fresco	2, 622	1919
207345	St. s.	Charles L. Hutchinson	6, 377	1910	218268	St. s.	Lake Frohna	2, 616	1919
207539	St. s.	Charles S. Price	6, 322	1910	218489	St. s.	Lake Frolono	2, 608	1919
207250	St. s.	J. P. Morgan, Jr.	7, 521	1910	218499	St. s.	Lake Frugalty	2, 608	1919
207277	St. s.	John B. Cowle	6, 614	1910	218616	St. s.	Lake Frumet	2, 608	1919
207251	St. s.	John P. Reiss	6, 432	1910	217971	St. s.	Lake Inaha	2, 622	1919
207422	St. s.	Joseph Wood	6, 360	1910	220071	St. s.	Baccarat	2, 283	1920
207851	St. s.	William C. Moreland	7, 514	1910	220605	St. s.	H. H. Porter	8, 262	1920
207744	St. s.	Torrent	296	1910	219573	St. s.	Indiana Harbor	2, 592	1920
208762	St. s.	Quincy A. Shaw	6, 336	1911	220453	St. s.	L. M. Bowers	8, 262	1920
209060	St. s.	The Harvester	7, 188	1911	219574	St. s.	Lake Fedora	2, 592	1920
208561	St. s.	Thomas Walters	7, 518	1911	221068	St. s.	The Craftsman	163	1921
208396	St. s.	William C. Agnew	6, 533	1911	222641	St. s.	Fred G. Hartwell	9, 166	1922
209771	Sch.	S. O. Co. No. 88	2, 005	1912	223352	St. s.	B. H. Taylor	7, 318	1923
210589	Sch.	S. O. Co. No. 89	2, 452	1912	222798	St. s.	Joshua A. Hatfield	7, 939	1923
210719	Sch.	S. O. Co. No. 90	2, 451	1912	222849	St. s.	Richard V. Ludsbury	7, 939	1923
210175	St. s.	Renown	4, 154	1912	222966	St. s.	William H. Warner	7, 984	1923
211453	St. s.	Alton C. Dustin	7, 978	1913	223663	St. p.	Greater Buffalo	7, 739	1924
211620	St. s.	Brilliant	2, 486	1913	223664	St. p.	Greater Detroit	7, 739	1924
211398	St. s.	Comet	2, 486	1913	223980	Ol. s.	Henry Ford II	8, 877	1924
210912	St. s.	James A. Farrell	7, 705	1913	224508	St. s.	Philip D. Block	7, 931	1925
211025	St. s.	Percival Roberts, Jr.	7, 503	1913	224836	St. s.	T. W. Robinson	7, 726	1925
211287	St. s.	Richard Trimble	7, 607	1913	225394	St. s.	Colonel James Pickands	8, 151	1926
211035	Sch.	S. O. Co. No. 85	2, 441	1913	226175	St. s.	Robert Hobson	8, 024	1926
212301	St. s.	Kelley Island	881	1914	225409	St. s.	Samuel Mather	8, 151	1926
212078	St. s.	Robert L. Ireland	6, 387	1914	226176	St. s.	Wm. McLaughlan	8, 024	1926
212197	St. s.	William D. Crawford	6, 385	1914	226776	El. s.	Carl D. Bradley	8, 805	1927
213555	St. s.	W. F. White	7, 180	1915	226272	St. s.	George M. Humphrey	8, 004	1927
214147	St. s.	D. G. Kerr	7, 756	1916	226746	St. s.	Harry Coulby	10, 179	1927
214599	St. s.	D. M. Clemson	7, 728	1916	226374	St. s.	L. E. Block	9, 092	1927
214318	St. s.	Emory L. Ford	7, 986	1916	226560	St. s.	Rogers City	161	1927
214051	St. s.	Henry G. Dalton	7, 810	1916	227895	Ol. s.	Martha E. Allen	2, 935	1928
214466	St. s.	Herbert F. Black	6, 262	1916	227263	St. s.	Robert W. Stewart	4, 161	1928
215018	St. s.	Carl D. Bradley	7, 203	1917	228899	St. s.	Horace Johnson	7, 897	1929
215614	St. s.	Carni A. Thompson	7, 038	1917	228886	St. s.	Wm. G. Clyde	7, 897	1929
214747	St. s.	Eugene W. Pargny	7, 724	1917	230286	St. s.	T. L. Durocher	319	1930
215159	St. s.	Home D. Williams	7, 742	1917			Ames Shipbuilding & Dry Dock Co., Seattle, Wash.:		
215518	St. s.	Louis W. Hill	7, 038	1917			L. J. Drake	6, 836	1918
215708	St. s.	William A. Amberg	7, 031	1917	216986	St. s.	Montrollite	6, 834	1918
216329	St. s.	Lake Benton	2, 018	1918	216747	St. s.	West Cape	6, 619	1918
217155	St. s.	Lake Cahoon	2, 339	1918	217238	St. s.	West Eagle	5, 614	1918
216091	St. s.	Lake Charles	2, 013	1918	216110	St. s.	Westerly	5, 615	1918
216039	St. s.	Lake Como	2, 018	1918	215983	St. s.	Western Ally	5, 860	1918
217154	St. s.	Lake Copley	2, 339	1918	217441	St. s.	Westford	5, 620	1918
216891	St. s.	Lake Deval	2, 329	1918	216563	St. s.	Westmead	5, 618	1918
216717	St. s.	Lake Eckhart	2, 337	1918	217152	St. s.	Westmount	5, 581	1918
216790	St. s.	Lake Eliko	2, 330	1918	216333	St. s.	Westport	5, 591	1918
216816	St. s.	Lake Elsinore	2, 330	1918	216902	St. s.	Westwood	5, 612	1918
216400	St. s.	Lake Fernwood	2, 013	1918	216045	St. s.	Cathlamet	5, 869	1919
217288	St. s.	Lake Frampton	2, 622	1918	219196	St. s.	West Ira	5, 879	1919
217308	St. s.	Lake Franconia	2, 621	1918	219060	St. s.	West Irmo	5, 900	1919
217409	St. s.	Lake Fray	2, 622	1918	218025	St. s.	West Islay	6, 366	1919
216870	St. s.	Lake Garza	2, 331	1918	218466	St. s.	West Isleta	6, 368	1919
216978	St. s.	Lake Gaspar	2, 331	1918	218638	St. s.	West Islip	5, 900	1919
216537	St. s.	Lake Harney	2, 013	1918	218782	St. s.	West Ison	5, 773	1919
216092	St. s.	Lake Jessup	2, 013	1918	215942	St. s.	West Ivis	5, 866	1919
216093	St. s.	Lake Ogden	2, 013	1918	219305	St. s.	West Jena	5, 866	1919
217116	St. s.	Lake Pickaway	2, 339	1918	219423	St. s.	Western Glen	5, 831	1919
216330	St. s.	Lake Weir	2, 018	1918	218196	St. s.	Western Knight	6, 834	1919
216538	St. s.	Lake Wimico	2, 013	1918	217840	St. s.	West Jappa	5, 806	1920
217053	St. s.	Lake Yelverton	2, 332	1918	219422	St. s.	West Jessup	5, 867	1920
217074	St. s.	Lake Zaliski	2, 332	1918	219510	St. s.	West Jester	5, 866	1920
216311	St. s.	William P. Cowan	5, 429	1918	219624	St. s.			

Names of Builders and Locations of Shipyards

Official No.	Rig	Builder, location, and name of vessel	Gross tons	Year built	Official No.	Rig	Builder, location, and name of vessel	Gross tons	Year built
100729	St. y.	Amory, John J., New York, N. Y.: Irene	166	1901	226810	Ol. s.	Atlantic Works, Boston, Mass.—Continued. Merrimac	386	1927
221726	Ga. s.	Ancher Shipbuilding Co., Washburn, Wis.: Hudson-Athens	556	1921	200847	Fch.	Averill, Jr., James, Champlain, N. Y.: Nelson W. Fisk	108	1903
107557	St. s.	Anderson, Alex, Marine City, Mich.: Alvah S. Chisholm, Jr.	435	1900	150913	St. w.	Axton & Son, A., Brownville, Pa.: P.M. Pfeil	116	1901
136991	St. s.	Edward P. Recor	368	1902	150966	St. w.	Progress	195	1902
201276	Sch.	Anderson, H. P., San Francisco, Calif.: Mono	142	1904	200213	St. w.	Clyde	157	1903
201275	Slp.	Red Rock	177	1904	200371	St. w.	Diamond	118	1903
209961	Ga. p.	Anderson, J. R., South Jacksonville, Fla.: Lusterlite	119	1912	232839	St. w.	Ayer & Lord Marine Ways, Paducah, Ky.: Jayhawker	147	1925
211983	St. s.	Anderson, John L., Seattle, Wash.: Issaquah	288	1914	216756	St. p.	Ayer & Lord Tie Co., Paducah, Ky.: W. J. Jackson	143	1918
222170	St. s.	Anderson, Mathew, Olalla, Wash.: Virginia V	122	1922	218345	St. p.	H. G. Hill	302	1919
212845	St. s.	Anderson Steamboat Co., Houghton, Wash.: Lincoln	580	1914	221046	St. p.	Betty Lord	300	1921
213253	St. s.	Bainbridge	313	1915	222776	St. p.	Gem	102	1923
229446	Ol. s.	Anderson & Cristofani, San Francisco, Calif.: Yuba	275	1930	222778	St. p.	Tennessee Belle	315	1923
224338	Ga. y.	Augerman, P. F., Miami, Fla.: Jessie Fny	172	1924	224481	Ol. s.	El Capitan II	118	1925
214192	Ga. p.	Arndt, William, Plaquemine, La.: H. N. Snerburne	111	1916	224878	St. w.	J. F. Butts	114	1925
222340	Ga. s.	Arques, C. L., Sausalito, Calif.: Stocktonia No. 2	134	1916	224439	St. w.	Robert H. Noble	116	1925
216250	Scn.	Arroyo, Jose R., Mayaguez, P. R.: Virginia	103	1918	225587	St. w.	H. S. Chamberlain	169	1926
218958	St. s.	Arundel Corporation, Baltimore, Md.: Frank A. Furst	181	1919	227112	St. w.	Inland	257	1927
217930	Sch.	Joseph J. Hook	1,032	1919	226240	St. p.	Linda Lee	125	1927
230941	Ol. s.	Astoria Marine Construction Co., Astoria, Oreg.: Tourist No. 3	233	1931	230488	St. w.	John James	136	1931
215873	Sch.	Atlantic Coast Co., Boothbay Harbor, Me.: Anna Laura McKenney	1,021	1917	231246	St. w.	Wm. B. Rodgers	246	1931
216927	Sch.	Frances L. Taussig	1,080	1918	127548	St. s.	Ayres & Son, Samuel, Nyack, N. Y.: Cachalot	174	1901
218083	Sch.	Bradford E. Jones	1,648	1919	111369	Ga. y.	Rancocas	108	1901
218920	Sch.	Mary Bradford Peirce	1,133	1919	201983	St. y.	Editha	124	1904
220313	Sch.	James W. Howard	1,655	1920	214421	Sch.	Babare Manufacturing Company, Tacoma, Wash.: Elise	814	1916
220980	Sch.	Josiah B. Chase	1,661	1921	217233	St. s.	Bottineau	2,533	1918
215670	Sch.	Atlantic Coast Co., Thomaston, Me.: Jessie G. Noyes	1,376	1917	216763	St. s.	Mahaska	2,524	1918
216434	Sch.	Augusta G. Hilton	1,562	1918	227884	Ga. s.	City of Everett	143	1928
217434	Sch.	Ida S. Dow	1,411	1918	93021	Sc. b.	Babcock, W. I., Chicago, Ill.: Marsala	5,039	1900
218562	Sch.	M. Vivian Pierce	1,511	1919	217523	Sch.	Bagdad Shipbuilding Co., Milton, Fla.: Bagdad	790	1918
219398	Sch.	Wm. H. Harriman	1,450	1919	216377	Sch.	Burkeland	706	1918
220978	Sch.	Atlantic Coast	1,643	1920	203640	St. p.	Baham, V. P., Madisonville, La.: Houma	105	1906
220542	Sch.	Elizabeth Freeman	1,665	1920	202511	Sch.	Baker, W. J., Mystic, Conn.: Clara Davis	680	1905
218695	St. s.	Atlantic Corporation, Portsmouth, N. H.: Babboosle	5,988	1919	203122	Sch.	Fannie Prescott	404	1906
218185	St. s.	Klsnop	5,988	1919	206664	Sch.	Florence Howard	863	1909
219321	St. s.	Nipmuc	5,969	1919	204488	St. s.	Baldwin, William N., New Baltimore, N. Y.: Irene Elaine Davis	217	1907
210119	St. s.	Portsmouth	5,881	1919	218780	St. s.	Restless	133	1918
219998	St. s.	Brookline	5,527	1920	224680	Ol. s.	Ballard Marine Railway Co., Seattle, Wash.: Mahoe	230	1925
219544	St. s.	Norumbega	5,582	1920	228291	Ol. s.	Mikimiki	264	1929
220448	St. s.	Paghet	5,527	1920	216542	St. s.	Ballard Shipbuilding Co., Co., Seattle, Wash.: H. B. Lovejoy	1,067	1918
220710	St. s.	Pagaset	5,527	1920	216193	St. p.	T. C. Reed	277	1918
220127	St. s.	Springfield	5,527	1920	200637	St. s.	Baltimore Dry Dock & Shipbuilding Co., Baltimore, Md.: Queen Caroline	641	1902
220353	St. s.	Tolosa	5,527	1920	201088	St. s.	Anne Arundel	795	1904
222280	Fl. s.	Atlantic Gulf and Pacific Co., Brooklyn, N. Y.: Poughkeepsie	574	1922	201690	St. s.	Geo. F. Randolph	211	1905
3835	St. s.	Buccaneer	226	1900	202783	St. s.	Hugh L. Bond, Jr.	212	1906
145841	St. s.	Tormentor	252	1900	214444	Ga. s.	Bramell Point	3,250	1916
204283	St. s.	The Boston Floating Hospital	672	1906	214597	Ga. s.	Pennant	3,253	1916
210653	St. s.	Narragansett	164	1912	215064	St. s.	Albert Watts	3,302	1917
					214817	Ga. s.	Charles Braley	3,253	1917
					214673	Ga. s.	Holden Evans	3,253	1917
					215754	St. s.	Howard Greene	147	1917
					215310	St. s.	Joseph Cudahy	3,302	1917
					215954	St. s.	William Isom	3,321	1917
					215982	St. s.	Elmor	4,295	1918
					217319	St. s.	Fort Wayne	6,245	1918
					216147	St. s.	Luella	4,152	1918
					217066	St. s.	Nalwa	6,240	1918
					217401	St. s.	North Pole	4,130	1918

Official No.	Rig	Builder, location, and name of vessel	Gross tons	Year built	Official No.	Rig	Builder, location, and name of vessel	Gross tons	Year built
		Baltimore Dry Dock & Shipbuilding Co., Baltimore, Md.—Continued.					Bath Iron Works Corporation, Bath, Me.—Continued.		
217303	St. s.	Polar Bear.....	4, 297	1918	206343	St. p.	Ferdinando Gorges.....	1, 312	1909
216982	St. s.	Polar Land.....	4, 130	1918	208616	St. s.	Moosehead.....	677	1911
216530	St. s.	Polar Sea.....	4, 120	1918	211290	St. s.	Rangleley.....	652	1913
217407	St. s.	Polar Star.....	4, 297	1918	213089	St. s.	Emiblane.....	471	1915
217268	St. s.	South Pole.....	4, 130	1918	214038	St. y.	Winchester.....	399	1916
218496	St. s.	Benoni.....	6, 330	1919	220673	St. s.	A. L. Kent.....	6, 213	1920
219395	St. s.	Bethelridge.....	7, 366	1919	221483	St. s.	Thomas P. Beal.....	6, 216	1921
217970	St. s.	Calvert.....	4, 298	1919	223089	St. s.	Islander.....	1, 089	1923
219262	St. s.	Dannedalke.....	4, 310	1919	223799	Ga. y.	Aras.....	184	1924
218818	St. s.	Dauperata.....	6, 208	1919	224501	St. s.	Nobska.....	1, 082	1925
217780	St. s.	Galahad.....	6, 241	1919	228023	Ol. s.	Boston College.....	241	1928
218104	St. s.	Ludington Patton.....	285	1919	228098	Ol. s.	Georgetown.....	229	1928
217647	St. s.	Laurel.....	4, 296	1919	228057	Ol. s.	Holy Cross.....	229	1928
217515	St. s.	Osawatomie.....	6, 245	1919	228025	Ol. y.	Vanda.....	1, 279	1928
217626	St. s.	Oscoda.....	6, 241	1919	229195	Ol. y.	Ebb.....	259	1929
218038	St. s.	Yesoking.....	6, 241	1919	229198	Ol. s.	Flow.....	259	1929
219637	St. s.	Betterton.....	7, 366	1920	229261	Ol. s.	Fordham.....	255	1929
220637	St. s.	Bidwell.....	7, 641	1920	228893	Ol. y.	Ill Esmaro.....	1, 333	1929
220259	St. s.	Cecil County.....	7, 641	1920	229232	Ol. s.	Notre Dame.....	255	1929
220564	St. s.	City of Freeport.....	4, 469	1920	228665	Ol. y.	Paragon.....	176	1929
220733	St. s.	Clement Smith.....	7, 506	1920	230027	Ol. y.	Althea.....	142	1930
219568	St. s.	Danville.....	4, 310	1920	230384	Ol. y.	Aras.....	1, 332	1930
220925	St. s.	Hampton Roads.....	7, 641	1920	229980	Ol. y.	Bidou.....	213	1930
219954	St. s.	Miller County.....	7, 366	1920	229929	Ol. y.	Black Douglas.....	371	1930
221046	St. s.	District of Columbia.....	7, 641	1921	229693	El. y.	Corsair.....	2, 142	1930
221413	St. s.	Lio.....	7, 245	1921	230225	Ol. y.	Gielow.....	502	1930
221605	St. s.	S. O. Co. No. 7.....	292	1921	229867	Ol. y.	Placida.....	502	1930
221262	St. s.	Tulsagas.....	7, 245	1921	229868	Ol. y.	Sylvia.....	250	1930
221127	St. s.	Tuxpanoil.....	7, 245	1921	230271	Ol. y.	Trudlone.....	502	1930
220986	St. s.	Warwick.....	4, 469	1921	231135	Ol. y.	Caroline.....	1, 839	1931
		Baltimore Marine Railway, Machine & Boiler Works, Baltimore, Md.:			231136	El. y.	Felicia.....	361	1931
107766	St. s.	Ardent.....	106	1902	230851	Ol. y.	Halonia.....	361	1931
127757	St. s.	Chesapeake.....	110	1903	230716	Ol. y.	Helene.....	406	1931
141857	St. s.	Legonia.....	126	1903	230576	Ol. s.	Illinois.....	256	1931
		Bangor, Brewer Shipbuilding Co., Brewer, Me.:			230604	Ol. s.	Maine.....	256	1931
217316	Sch.	Charles D. Stanford.....	714	1918	230819	Ol. y.	Seaphne.....	486	1931
219304	Sch.	Horace E. Munroe.....	1, 626	1919	232297	Ol. s.	Turecino Girls.....	148	1933
		Bangor Shipbuilding Corporation, E. Hampden, Me.:					Baughman, H. C., Lewiston, Idaho.		
218876	Sch.	Katherine May.....	915	1919	201045	St. w.	Mountain Gem.....	469	1904
		Banks, Robert, Tacoma, Wash.:					Baxter & Co., G. S., Jacksonville, Fla.:		
77572	Bkn.	John C. Meyer.....	932	1902	215662	Sch.	Charles H. Macdowell.....	1, 325	1917
		Barge Building & Repair Co., Brooklyn, N. Y.:					Bay, Wm., Ironton, Ohio:		
215478	St. s.	Campbell & Stuart.....	151	1917	210174	St. w.	Bay Queen.....	136	1912
		Barger, Elmer J., Anacortes, Wash.:					Bayles Shipyard, Inc., Port Jefferson, N. Y.:		
221977	Ga. s.	Retriever.....	193	1922	204819	St. s.	Frank T. Lane.....	169	1907
		Barker, Alexander, Lockport, La.:			208932	Ga. y.	Osiris.....	127	1911
216660	St. p.	Lafourche.....	180	1918	219294	St. s.	George C. Green.....	426	1919
		Barnes, L. R., Paducah, Ky.:			219295	St. s.	Standtug No. 1.....	426	1919
221941	St. p.	Robert Gordon.....	115	1922			Beacham, Harrison T., Baltimore, Md.:		
		Barnes & Tibbetts, Alameda, Calif.:			3928	Sch.	Brazos.....	226	1902
216074	Sch.	Carolyn Frances.....	570	1918	202715	Sch.	Harrison T. Beacham.....	209	1905
		Barnette, E. T., St. Michael, Alaska.					Beacham & Bro., J. S., Baltimore, Md.:		
100779	St. w.	Isabelle.....	162	1902	206120	Sch.	Columbia.....	145	1916
		Barrett & Sons, J., Levanna, Ohio:			206878	Sch.	Bean, R. L., Camden, Me.:		
211334	St. p.	Mamie Barrett.....	200	1913	214658	Sch.	Frank E. Swain.....	433	1909
		Barrett, Oscar, F., Levanna, Ohio:			215501	Sch.	Frank M. Low.....	542	1909
215787	St. p.	John Barrett.....	102	1917	215501	Sch.	Percy R. Pyne, 2d.....	1, 341	1916
		Barrett Shipbuilding Co., Mobile, Ala.:			214806	Sch.	Blue Peter.....	1, 234	1917
224118	Ga. s.	Houston Pilot No. 2.....	110	1918	215825	Sch.	Charlotte A. Maxwell.....	668	1917
		Batchelder, Josiah, Stillwater, Minn.:			216979	Sch.	Florence B. Phillips.....	671	1917
204174	St. y.	Kabekona.....	148	1907	216001	Sch.	Edna M. McKnight.....	1, 326	1918
		Bates & Co., J. B., Chicago, Ill.:			217624	Sch.	Laura A. Barnes.....	629	1918
206596	Ga. s.	Cruso.....	207	1909	218625	Sch.	Charles A. Dean.....	1, 143	1919
		Bath Iron Works Corporation, Bath, Me.:			219634	Sch.	Helen Barnet Gring.....	1, 226	1919
204087	St. s.	Camden.....	2, 153	1907	220774	Sch.	Robert L. Bean.....	1, 335	1920
206266	St. s.	Belfast.....	2, 157	1909			T. N. Barnsdall.....	1, 309	1920
							Beaumont Shipbuilding & Dry Dock Co., Beaumont, Tex.:		
					216765	St. s.	Oneco.....	2, 571	1918
					217447	St. s.	Quenakoning.....	2, 551	1918
					217000	St. s.	Swampscott.....	2, 551	1918
					218064	St. s.	Angelina.....	2, 554	1919
					220195	Sch.	Marie F. Cummins.....	1, 167	1919
					219916	Sch.	Albert D. Cummins.....	1, 163	1920
							Bendixsen Shipbuilding Co., H. D., Fairhaven, Calif.:		
					130859	St. s.	Nome City.....	1, 660	1900
					116964	Sch.	Santa Paula.....	650	1900

Official No.	Rtg	Builder, location, and name of vessel	Gross tons	Year built	Official No.	Rtg	Builder, location, and name of vessel	Gross tons	Year built
		Bendixsen Shipbuilding Co., H. D. Fairhaven, Calif.—Continued.					Bethlehem Shipbuilding Corporation, Ltd., Alameda, Calif.—Continued.		
201425	Sch.	Cascade.....	504	1904	221033	St. s.	Crampton Anderson.....	7, 249	1921
200640	St. s.	F. A. Kilburn.....	728	1904	221695	St. s.	F. H. Hillman.....	9, 835	1921
201271	Sch.	Harold Dollar.....	920	1904	221147	St. s.	Frank G. Drum.....	7, 013	1921
201033	Sch.	Northland.....	846	1904	221784	St. s.	H. M. Storey.....	9, 838	1921
201914	Sch.	Wasp.....	563	1905	221302	St. s.	Hambro.....	6, 900	1921
203508	Sch.	Hoquiam.....	644	1906	221358	St. s.	Hamer.....	6, 900	1921
202806	St. s.	Yosemite.....	827	1906	221174	St. s.	K. R. Kingsbury.....	7, 261	1921
203808	St. s.	Flaurence Ward.....	266	1907	221894	St. s.	W. S. Rheem.....	9, 838	1921
204685	Sch.	Tahoe.....	753	1907	221009	St. s.	Yorba Linda.....	7, 230	1921
204278	St. s.	Yellowstone.....	767	1907	223031	St. s.	Chlore.....	13, 154	1922
205002	Sch.	Katherine.....	505	1908	223475	St. s.	Lebore.....	8, 289	1923
206801	St. s.	Klamath.....	1, 083	1909			Bethlehem Shipbuilding Corporation, Ltd., Baltimore, Md.:		
207603	Sch.	Nehalem.....	632	1910			Torrent.....	340	1921
		Benicia Shipbuilding Corporation, Benicia, Calif.:			221812	St. s.	Franco E. Powell.....	7, 096	1922
218061	St. s.	Kimta.....	2, 556	1919	221868	St. s.	Vacoll.....	4, 218	1922
		Bennett, W. H., Palatka, Fla.:			222013	St. s.			
213816	Sch.	Palatka.....	441	1915			Bethlehem Shipbuilding Corporation, Ltd., City Island, N. Y.:		
		Bentley & Sons Co. A., Jacksonville, Fla.:					Sea Hawk.....	386	1928
220820	St. s.	Dunsmore.....	6, 144	1920	228086	St. s.			
220919	St. s.	Moffitt.....	6, 144	1920			Bethlehem Shipbuilding Corporation, Ltd., Elizabeth, N. J.:		
		Benton Transportation Co., Bismarck, N. Dak.:					Garfield.....	2, 948	1918
224267	Ga. p.	Frayne.....	127	1924	217145	St. s.	Plainfield.....	2, 771	1918
229149	Ga. w.	R. J. B.....	112	1929	216822	St. s.	Baldridge.....	437	1919
		Bernhard, John H., Violet, La.:			217536	St. s.	Baldrock.....	437	1919
211358	Ga. s.	A. & N. O. T. Co. Barge No. 1.....	416	1913	217536	St. s.	Balshed.....	437	1919
211359	Ga. s.	A. & N. O. T. Co. Barge No. 2.....	416	1913	217672	St. s.	Balcamp.....	437	1919
211360	Ga. s.	A. & N. O. T. Co. Barge No. 3.....	416	1913	217673	St. s.	Ballenas.....	437	1919
212586	Ga. s.	Halifax.....	142	1914	217679	St. s.	Ballew.....	437	1919
		Bertelsen & Petersen Engineering Co., East Boston, Mass.:			217678	St. s.	Barkhamstead.....	437	1919
208353	St. s.	Engine 47.....	179	1909	217889	St. s.	Barlow.....	437	1919
208351	St. s.	Engine 31.....	103	1911	217889	St. s.	Barrallton.....	437	1919
209333	St. s.	Saturn.....	125	1911	218000	St. s.	Barranca.....	429	1919
210625	St. s.	Neptune.....	117	1912	218062	St. s.	Barrenfork.....	429	1919
		Bethel Marine Railway Co., Bethel, Del.:			218178	St. s.	Barryton.....	429	1919
209184	Sch.	Granville R. Bacon.....	385	1911	218179	St. s.	Barstow.....	429	1919
		Bethlehem Shipbuilding Corporation, Ltd., Alameda, Calif.:			218245	St. s.	Bartheny.....	429	1919
217003	St. s.	Challenger.....	7, 955	1918	218820	St. s.	Bartolome.....	418	1919
217287	St. s.	Courageous.....	7, 887	1918	218913	St. s.	Barwick.....	418	1919
216875	St. s.	Defiance.....	7, 898	1918	218912	St. s.	Bascobel.....	418	1919
217150	St. s.	Eclipse.....	7, 883	1918	219035	St. s.	Basford.....	419	1919
215969	St. s.	Herbert L. Pratt.....	7, 145	1918	219034	St. s.	Buttercup.....	429	1919
217172	St. s.	Independence.....	7, 893	1918	218244	St. s.	Butterfield.....	429	1919
217093	St. s.	Invincible.....	7, 888	1918	218740	St. s.	Kewanee.....	3, 550	1919
216541	St. s.	Liberator.....	7, 951	1918	223008	St. s.	Aquidaban.....	1, 625	1920
215963	St. s.	Redondo.....	4, 113	1918	220603	Ga. s.	Buffalo Socony.....	400	1920
217457	St. s.	Triumph.....	7, 883	1918	223067	St. s.	Ilororo.....	1, 625	1920
217060	St. s.	Victorious.....	7, 881	1918	219950	St. s.	Nanquitt.....	3, 447	1920
216762	St. s.	Volunteer.....	7, 955	1918	220117	St. s.	Nanshon.....	3, 447	1920
216508	St. s.	W. M. Burton.....	7, 170	1918	220806	Ga. s.	Rochester Socony.....	400	1920
216240	St. s.	W. M. Irish.....	7, 169	1918	220906	Ga. s.	Utica Socony.....	400	1920
216788	St. s.	W. S. Rheem.....	7, 277	1918			Bethlehem Shipbuilding Corporation, Ltd., Quincy, Mass.:		
217596	St. s.	Archer.....	7, 883	1919	218067	St. s.	Andrea F. Luckenbach.....	10, 798	1919
218639	St. s.	Derbyline.....	7, 149	1919	218676	St. s.	Baldbutte.....	6, 435	1919
218888	St. s.	Deroche.....	7, 058	1919	218915	St. s.	Baldhill.....	6, 413	1919
218837	St. s.	Devolente.....	7, 058	1919	219063	St. s.	Hadnot.....	6, 413	1919
219008	St. s.	Dillwyn.....	7, 045	1919	219287	St. s.	Hagan.....	6, 413	1919
219462	St. s.	Dilworth.....	7, 045	1919	217883	St. s.	Lewis Luckenbach.....	10, 798	1919
217952	St. s.	Heffron.....	7, 906	1919	231864	Ol. s.	Tabasco.....	1, 184	1919
218209	St. s.	Hegira.....	7, 890	1919	231865	Ol. s.	Teapa.....	1, 184	1919
217921	St. s.	Steadfast.....	7, 883	1919	219394	St. s.	Trimountain.....	6, 413	1919
220815	St. s.	Algonquin.....	7, 229	1920	218436	St. s.	Waterlow.....	6, 435	1919
219956	St. s.	Cathwood.....	7, 072	1920	220680	St. s.	China Arrow.....	8, 403	1920
219600	St. s.	City of Alameda.....	7, 044	1920	219905	Ga. s.	Cubore.....	6, 891	1920
220286	St. s.	Dugannon.....	7, 257	1920	220831	St. s.	Japan Arrow.....	8, 327	1920
220410	St. s.	Durango.....	7, 257	1920	232109	Ol. s.	Masaya.....	1, 174	1920
220865	St. s.	Franklin K. Lane.....	7, 249	1920	232110	Ol. s.	Matgalpa.....	1, 174	1920
220521	St. s.	Halo.....	7, 257	1920	221354	St. s.	Agwibay.....	8, 331	1921
220585	St. s.	Halsey.....	7, 225	1920	221086	St. s.	India Arrow.....	8, 327	1921
220675	St. s.	Halway.....	7, 216	1920	221450	St. s.	J. Fletcher Farrell.....	7, 061	1921
219834	St. s.	Portola Plumas.....	7, 076	1920	221272	St. s.	Java Arrow.....	8, 327	1921
220143	St. s.	Richeoncal.....	7, 072	1920	221508	St. s.	Win. Boyce Thompson.....	7, 061	1921
219817	St. s.	Utacarbon.....	7, 076	1920	226031	St. s.	Charles C. Donoghue.....	756	1926
220953	St. s.	W. S. Miller.....	7, 314	1920	226078	St. s.	Daniel A. MacCormack.....	756	1926
					226250	St. s.	Governor Carr.....	412	1927
					227207	El. s.	Edward F. Farrington.....	492	1928
					227665	St. s.	New Bedford.....	1, 116	1928
					228037	Ol. s.	Shawmut.....	235	1928
					228040	Ol. s.	Trimount.....	235	1928

Official No.	Rig	Builder, location, and name of vessel	Gross tons	Year built	Official No.	Rig	Builder, location, and name of vessel	Gross tons	Year built
Bethlehem Shipbuilding Corporation, Ltd., Quincy, Mass.—Continued.					Bethlehem Shipbuilding Corporation, Ltd., Sparrows Point, Md.—Continued.				
228015	St. s.	Virginia Lee	2, 158	1928	218388	St. s.	Huachuca	5, 144	1919
228089	Ol. s.	William J. O'Brien	215	1928	218579	St. s.	Hugoton	7, 048	1919
228674	St. s.	Berwindglen	4, 411	1929	218771	St. s.	Huguenot	6, 964	1919
228882	St. s.	Berwindvale	4, 411	1929	218981	St. s.	Hulaco	6, 972	1919
229229	Ol. s.	Dorchester	164	1929	220908	St. s.	Agwisea	8, 367	1920
228531	St. s.	Naushon	1, 978	1929	219622	St. s.	Argon	6, 952	1920
228957	Ol. s.	No-Nox	982	1929	219798	St. s.	Ario	6, 952	1920
229230	Ol. s.	Quincy	164	1929	219890	St. s.	Hahatonka	6, 972	1920
228588	Ol. s.	Seaboard No. 1	442	1929	220242	St. s.	Hahlra	7, 235	1920
229231	Ol. s.	Winthrop	164	1929	220133	St. s.	Rochester	6, 910	1920
229278	Ol. s.	Amherst	167	1930	221002	St. s.	Agwilake	8, 367	1921
229279	Ol. s.	Cornell	167	1930	221491	St. s.	Agwipond	8, 024	1921
229280	Ol. s.	Dartmouth	167	1930	221109	St. s.	Aladdin	6, 882	1921
230355	St. s.	General Summer	779	1930	221233	St. s.	Buckeye State	14, 123	1921
230411	St. s.	Harry F. Sinclair, jr.	6, 151	1930	226114	St. s.	G. Harrison Smith	14, 305	1921
229699	El. s.	L. T. C. No. 1	548	1930	220987	St. s.	Hawkeye State	14, 123	1921
229771	El. s.	L. T. C. No. 2	548	1930	221633	St. s.	Pine Tree State	14, 119	1921
229926	El. s.	L. T. C. No. 3	548	1930	221913	St. s.	Bethore	14, 899	1922
230365	St. s.	Virginia Sinclair	6, 151	1930	222197	St. s.	Marore	7, 921	1922
230447	St. s.	Borinquen	7, 114	1931	221930	St. s.	Pan America	13, 712	1922
231312	St. s.	Mariposa	18, 017	1931	222537	St. s.	Steelore	8, 215	1922
231465	El. s.	Antigua	7, 035	1932	222063	St. s.	Western World	13, 712	1922
231979	St. s.	Lurline	18, 021	1932	222746	St. s.	Cornish	1, 827	1923
231480	St. s.	Monterey	18, 017	1932	222720	St. s.	Wilton	1, 827	1923
231645	El. s.	Quirigua	6, 982	1932	223775	St. s.	Alexander Hamilton	2, 367	1924
231755	El. s.	Veragua	6, 982	1932	223749	St. s.	Boston	4, 989	1924
233497	Ol. s.	Atlantic	163	1934	223901	St. s.	New York	4, 989	1924
233498	Ol. s.	Plymouth	163	1934	229939	Ol. s.	Irene W. Allen	982	1930
233499	Ol. s.	Thomas Whalen	163	1934	229940	Ol. s.	Justine C. Allen	982	1930
Bethlehem Shipbuilding Corporation, Ltd., San Francisco, Calif.:					Bethlehem Shipbuilding Corporation, Ltd., Wilmington, Del.				
232352	St. s.	American Cardinal	3, 743	1917	215856	St. s.	W. H. Tilford	5, 579	1917
215979	St. s.	A. C. Bedford	10, 614	1918	216402	St. s.	Biran	2, 873	1918
216222	St. s.	Paul H. Harwood	7, 192	1918	217130	St. s.	Charles M. Everest	5, 579	1918
216019	St. s.	S. M. Spalding	7, 175	1918	216488	St. s.	Garibaldi	2, 873	1918
220938	St. s.	Hanley	7, 583	1920	216079	St. s.	Guaro	2, 873	1918
220769	St. s.	Hannawa	7, 582	1920	216608	St. s.	J. A. Bosturck	7, 929	1918
220334	St. s.	Pomona	7, 583	1920	217399	St. s.	Norma	2, 648	1918
220811	St. s.	William H. Doheny	7, 245	1920	216770	St. s.	O. T. Waring	5, 579	1918
221460	St. s.	Hammac	6, 900	1921	215965	St. s.	Saetla	2, 873	1918
222368	St. s.	San Mateo	1, 782	1922	217134	St. s.	Tipton	2, 648	1918
222598	St. s.	Shasta	1, 782	1922	217676	St. s.	Cabrille	5, 030	1919
223485	El. s.	Alaska Standard	1, 274	1923	219174	St. s.	Bethnor	3, 482	1919
222799	El. s.	Standard Service	1, 271	1923	218816	St. s.	Delco	3, 482	1919
222722	St. s.	Yosemite	1, 782	1923	219322	St. s.	Macomet	3, 482	1919
224327	St. s.	El Paso	1, 953	1924	219003	St. s.	Romulus	5, 104	1919
224252	St. s.	Hawaii	850	1924	218983	St. s.	Salem County	5, 056	1919
224401	St. s.	Klamath	1, 952	1924	220907	St. s.	Eugene V. R. Thayer	7, 137	1920
224347	St. s.	New Orleans	1, 952	1924	220644	St. s.	Glenora	4, 980	1920
225237	El. s.	General	570	1925	220371	St. s.	Gold Star	4, 871	1920
224456	El. s.	Hawaiian Standard	1, 217	1925	219919	St. s.	Kehuku	5, 107	1920
226071	Ol. s.	Associates	526	1926	220686	St. s.	Kekoskee	5, 124	1920
225570	El. s.	Richlube	609	1926	219636	St. s.	Liberty Minquas	5, 056	1920
226344	El. s.	Fresno	2, 468	1927	219716	St. s.	Maddequet	3, 482	1920
226712	El. s.	Mendocino	2, 467	1927	219715	St. s.	Mason City	3, 482	1920
226567	El. s.	Stockton	2, 467	1927	220819	St. s.	Natirar	4, 980	1920
227590	St. s.	Walalaale	3, 092	1928	221038	St. s.	Albert E. Watts	7, 137	1921
228174	Ga. s.	Delta Standard	111	1929	221107	St. s.	E. R. Kemp	4, 887	1921
228457	Ol. s.	Eleu	335	1929	221210	St. s.	E. W. Sinclair	4, 887	1921
228613	St. s.	Hualalai	3, 088	1929	222692	Ol. s.	Goodwill	312	1922
228877	St. s.	Humuula	961	1929	221897	St. s.	R. D. Leonard	1, 778	1922
230602	Ol. s.	Mamo	332	1931	223272	Ol. y.	Moby Dick	198	1923
Bethlehem Shipbuilding Corporation, Ltd., Sparrows Point, Md.:					Bethlehem Steel Co., Sparrows Point, Md.:				
216233	St. s.	Ampetco	8, 301	1918	222527	St. s.	Newton	195	1925
216957	St. s.	Berwyn	4, 992	1918	225256	St. s.	Stroudsburg	195	1925
216327	St. s.	Cape Henry	4, 992	1918	225575	St. s.	Cape May	1, 028	1926
216667	St. s.	Cape Lookout	4, 986	1918	226004	St. s.	Fishers Island	862	1926
217115	St. s.	Cape May	6, 867	1918	225813	St. s.	Philadelphia	1, 028	1926
216466	St. s.	Cape Romain	4, 992	1918	225405	El. s.	Port Houston	284	1926
216565	St. s.	Firmore	7, 117	1918					
217616	St. s.	Hoxle	4, 986	1918	214382	St. s.	Cornella	3, 216	1916
216413	St. s.	Mangore	4, 066	1918	214503	St. s.	Helen	3, 216	1916
216009	St. s.	Santore	7, 117	1918	214467	St. s.	Munrio	3, 868	1916
217232	St. s.	Wheaton	6, 867	1918	214848	St. s.	Beatrice	3, 450	1917
219229	St. s.	Antietam	6, 972	1918	215583	St. s.	Cubore	7, 151	1917
219167	St. s.	Gosport	4, 994	1919	215733	St. s.	Feltore	7, 117	1917
219418	St. s.	Hagood	6, 972	1919	215865	St. s.	Hatteras	4, 919	1917
217744	St. s.	Houma	7, 154	1919					
217905	St. s.	Hoven	7, 156	1919					
218221	St. s.	Hoxbar	7, 156	1919					

Names of Builders and Locations of Shipyards

1057

Official No.	Rig	Builder, location, and name of vessel	Gross tons	Year built	Official No.	Rig	Builder, location, and name of vessel	Gross tons	Year built
		Bethlehem Steel Co., Sparrows Point, Md.—Continued.					Bowker & Sons, Frank S., Phippsburg, Me.—Contd.		
214816	St. s.	James McGee.....	10,677	1917	219469	Sch.	Amelia Zeman.....	738	1920
215284	St. s.	W. C. Teagle.....	10,677	1917	221436	Sch.	Laura Annie Barnes.....	698	1921
216621	St. s.	Walter D. Munson.....	4,388	1917			Bratnobar, H., Seattle, Wash.:		
		Blanca Shipping Corporation, Seattle, Wash.:			202300	St. w.	Ella.....	419	1905
219227	Sch.	Blanca.....	2,139	1919	230822	St. w.	Breaux, A. P., Lockport, La.:		
		Bleknell, Charles E., Rockland, Me.:					Capt. Breaux.....	148	1931
220477	St. s.	Radium.....	107	1920	225460	Ol. y.	Brewer Dry Dock Co., Mariners Harbor, N. Y.:		
		Biddeford Shipbuilding Co., Biddeford, Me.:			231610	Ol. s.	Tred Avon II.....	141	1926
217043	Sch.	Jere G. Shaw.....	739	1918			Lucy.....	382	1932
		Bingham, F. F., Pensacola, Fla.:			218736	St. s.	Brock-Sharp Machinery Co., Jacksonville, Fla.:		
217743	Ga. s.	Doughboy.....	219	1919			No. 201.....	197	1919
		Bishop, John, Gloucester, Mass.:			228256	Ol. s.	Brookhaven Shipyards, Brookhaven, Long Island, N. Y.:		
127692	Sch.	Claudia.....	113	1902			Ocean Beach.....	130	1928
161216	Sch.	Kineo.....	119	1902	200259	Sch.	Brooks, John M., Boston, Mass.:		
200922	Sch.	Lucania.....	147	1904			Elizabeth T. Doyle.....	774	1903
200643	Sch.	Mooween.....	122	1904			Brooks, & Son, Jos. W., Madison, Md.:		
201744	Sch.	Frances P. Mesquita.....	105	1905	200190	Sch.	Phillips M. Brooks.....	243	1903
202581	Sch.	Juno.....	119	1905			Brown & Sons, A. C., Tottenham, N. Y.:		
202956	Sch.	Cynthia.....	137	1906	157626	St. s.	Dubois.....	223	1901
203790	Sch.	Pontine.....	115	1906	200944	St. s.	Robert Rogers.....	179	1904
204263	Sch.	Clintonia.....	147	1907	201862	St. s.	Edwin Brandow.....	124	1905
205939	Sch.	Eugenia.....	100	1908	201699	St. s.	John M. Worth.....	442	1905
207030	Sch.	Gladys and Nelle.....	107	1909	202692	St. s.	Thomas C. Millard.....	356	1905
206063	Sch.	Mary De Costa.....	101	1909	201711	St. s.	William J. Dailey.....	161	1908
207460	Sch.	Stiletto.....	136	1910	203647	St. s.	Comport.....	180	1906
208132	Sch.	Sylvania.....	136	1910	202855	St. s.	I. E. Brown.....	133	1906
209187	Sch.	Mary P. Gouliart.....	119	1911	202732	St. s.	Ideal.....	149	1906
209498	Ga. s.	Frances S. Grueby.....	140	1912	203724	St. s.	Standard.....	299	1906
209648	Sch.	Mary F. Sears.....	112	1912	202920	St. s.	Turtle.....	163	1906
		Black, E. J., Savannah, Ga.:			203851	St. s.	New York Central No. 24.....	215	1907
225143	St. w.	Altamaha.....	500	1925	204539	St. s.	Port Chester.....	373	1907
		Blanchard Boat Co., N. J., Seattle, Wash.:			205624	St. s.	Addie L. Lowndes.....	131	1908
223191	Ga. s.	Samona.....	120	1923	205106	St. s.	Norwalk.....	110	1908
225799	Ol. y.	Mallbu.....	131	1926	206616	St. s.	Goodwin No. 14.....	143	1909
		Boole & Son, W. A., Oakland, Calif.:			206169	St. s.	J. S. Packard.....	168	1909
141722	Bkn.	Lahlana.....	1,067	1901	207144	St. s.	Chancellor.....	393	1910
107798	St. s.	A. H. Payson.....	158	1902	207481	St. s.	Henry N. DuBois.....	164	1910
161195	Bkn.	Koko Head.....	1,084	1902	208824	St. s.	Fulton.....	168	1911
93264	Bkn.	Makawell.....	899	1902	208984	Ga. s.	George B. Cluett.....	210	1911
150938	St. s.	Prentiss.....	406	1902	210886	St. s.	Industry.....	443	1912
150973	Bkn.	Puako.....	1,084	1902	210568	St. s.	Matchless.....	163	1912
141853	St. p.	Laguanitas.....	767	1903	210516	St. s.	Pequot.....	199	1912
200749	Ga. s.	Expansion.....	135	1904	210360	Ga. y	Silouan.....	201	1912
204557	St. s.	Sibyl Marston.....	1,086	1907	211143	St. s.	Alex Brown.....	119	1913
		Boston & Penobscott Shipbuilding Co., South Orrington, Me.:			211820	St. s.	David H.....	208	1913
218205	Sch.	James E. Coburn.....	987	1919	210880	St. s.	Howard C. Moore.....	158	1913
		Bowers Son Dredging Co., Galveston, Tex.:			211687	St. s.	William J. Gillen.....	203	1913
214885	Ga. s.	Johnstone.....	213	1917	212343	St. s.	Fred B. Dalzell.....	159	1914
		Bowker & Sons, Frank S., Phippsburg, Me.:			213536	St. s.	Hudson.....	130	1915
117018	Sch.	Seguin.....	405	1901	214489	St. s.	Maren Lee.....	132	1916
200501	Sch.	Fred W. Ayer.....	387	1903	215812	St. s.	Henry Gillen.....	149	1917
200202	Sch.	Georgia D. Jenkins.....	471	1903	215894	St. s.	Old Dominion.....	157	1917
201201	Sch.	Julia P. Cole.....	495	1904	216077	St. s.	Ackerman Brothers.....	147	1918
201559	Sch.	Persis A. Colwell.....	516	1904	219487	St. s.	I. J. Merritt.....	794	1919
202838	Sch.	Auburn.....	633	1906	220018	St. s.	America.....	181	1920
203581	Sch.	Herbert May.....	384	1906	220239	St. s.	Asbury Park.....	181	1920
204138	Sch.	Antoinett.....	299	1907	220240	St. s.	Cavalier.....	181	1920
204717	Sch.	Horace M. Bickford.....	503	1907	220017	St. s.	Persistence.....	181	1920
205748	Sch.	Frank B. Witherbee.....	504	1908	220002	St. s.	Prowess.....	181	1920
206985	Sch.	G. J. Cherry.....	533	1909	220712	St. s.	Socony.....	204	1920
206365	Sch.	Richard W. Clark.....	503	1909	222640	St. s.	Hempstead.....	128	1922
208109	Sch.	William F. Litchfield.....	542	1910	223597	St. s.	Bessie C. Meseck.....	103	1924
209252	Sch.	Edward R. Smith.....	565	1911	223544	St. s.	Ideal.....	147	1924
210477	Sch.	Edwin G. Farrar.....	556	1912	223658	St. s.	Mary E. Meseck.....	103	1924
211701	Sch.	William M. Chritchett.....	544	1913	223814	St. s.	Russell 18.....	104	1924
212549	Sch.	Albert H. Urllis.....	567	1914	224959	St. s.	Pan-Am.....	148	1925
213574	Sch.	George S. Smith.....	577	1915	225028	St. s.	Russell 17.....	103	1925
214337	Sch.	James M. W. Hall.....	572	1916	226163	St. s.	Helen B. Moran.....	118	1926
215762	Sch.	Alloe M. Kafka.....	686	1917	225344	St. s.	William Simmons.....	133	1926
214695	Sch.	Margaret L. Roberts.....	535	1917	226256	St. s.	Joseph F. Meseck.....	174	1927
217215	Sch.	John R. Fox.....	741	1918	226902	Ol. s.	New Rochelle.....	105	1927
218561	Sch.	Mary Stuart.....	726	1919	226261	St. s.	Systematic.....	130	1927
					229081	St. s.	Maren Lee.....	140	1929
					230145	St. s.	Barney Turecarno.....	111	1930
					229858	St. s.	Eugene T. Meseck.....	206	1930
					229850	St. s.	Frederick E. Meseck.....	206	1930
					230779	St. s.	Patrick J. McGuirl.....	110	1931
					231022	St. s.	Walter L. Meseck.....	100	1931

Official No.	Rig	Builder, location, and name of vessel	Gross tons	Year built	Official No.	Rig	Builder, location, and name of vessel	Gross tons	Year built
77438	Sch.	Brown, Geo. C., Tottenville, N. Y.:					Burger, H. B., Manitowoc, Wis.:		
116983	St. s.	John W. Chittenden.....	235	1900	212491	Ga. y.	Conewago.....	160	1914
		S. B. Greacen.....	148	1900			Burlee Dry Dock Co., Port Richmond, N. Y.:		
77463	St. s.	Brown, J. W., Tottenville, N. Y.:			86509	St. s.	Ganoga.....	204	1900
155420	St. s.	John B. Collins.....	325	1901	86534	St. s.	Genesee.....	204	1900
3916	St. s.	O'Brien Brothers.....	108	1901	93064	St. s.	Mahanoy.....	204	1900
77546	St. s.	Bouker.....	125	1902	150950	Sc. b.	Powel.....	1,204	1900
		John K. Gilkinson.....	108	1902	130937	St. s.	New York Central No. 6.....	453	1901
150983	St. s.	Brown, Wm. H., Tottenville, N. Y.:			137037	St. s.	Edward J. Berwind.....	193	1902
		Port Chester.....	138	1902	111412	St. y.	Rheclair.....	539	1902
214765	Ga. y.	Bruffee, Wm. A., Bridgeport, Conn.:			200661	St. s.	Arlington.....	1,446	1903
		Argosy & Argonaut 3d.....	136	1916	200146	Sch.	S. O. Co. No. 92.....	3,249	1903
208262	St. w.	Brumbaugh, Hamilton & Kellogg, Fairbanks, Alaska:			201556	St. s.	Elmer A. Keeler.....	236	1904
		Samson.....	272	1910	200930	St. s.	Nanuet.....	217	1904
214662	Sch.	Brunswick Marine Construction Corporation, Brunswick, Ga.:			201360	St. s.	T. J. Scully.....	130	1904
215037	Ga. s.	Glynn.....	669	1917	200931	St. s.	Waverly.....	217	1904
215005	Ol. s.	Nissequogue.....	966	1917	201287	St. s.	Wellington.....	334	1904
215717	Sch.	Rassapeague.....	966	1917	201898	St. s.	Richmond.....	2,006	1905
215987	Sch.	William Taylor.....	1,358	1917	202700	St. s.	Washington.....	181	1905
217405	Sch.	Myron O. Taylor.....	1,358	1918	202313	Sch.	Waverly.....	1,000	1905
218135	Sch.	Sir Thomas J. Lipton.....	1,358	1918	202761	St. s.	Bernardsville.....	181	1906
220793	St. s.	Eleanor Taylor.....	705	1919	203583	St. s.	Gypsum King.....	581	1906
		Dan F. Hanlon.....	1,037	1920	203782	St. s.	Industry.....	163	1906
228017	Ol. s.	Brusstar, Delano, Long Beach, Calif.:			202908	St. s.	Madison.....	151	1906
		Glory of the Seas.....	239	1928	202809	St. s.	Morristown.....	181	1906
215764	St. s.	Brusstar, Henry, Norfolk, Va.:			203594	St. s.	New York Central No. 6.....	410	1906
		Peerless.....	205	1917	202856	St. s.	Riverside.....	300	1906
136872	St. s.	Brusstar, Wm. S., Baltimore, Md.:			203637	St. s.	Watuppa.....	190	1906
		E. W. Edwards.....	118	1901	203905	St. s.	Wyoming.....	398	1906
214545	Ga. s.	Brusstar, Wm. S., Jr., Oakland, Calif.:			203936	St. s.	Irvington.....	398	1907
		Avarua.....	146	1916	204817	St. s.	Jamestown.....	1,538	1907
225473	St. w.	Bryant, William, Pittsburgh, Pa.:			204029	Sch.	No. 7.....	957	1907
		Valley Belle.....	137	1926	204026	St. s.	Packerton.....	430	1907
127590	St. s.	Buffalo Dry Dock Co., Buffalo, N. Y.:			204425	St. s.	Standard II.....	397	1907
93133	St. s.	Chicago.....	3,195	1901	204938	St. s.	Chester.....	263	1908
155414	St. s.	Mauch Chunk.....	4,499	1901			Burlee, Wm. J., Port Richmond, N. Y.:		
81804	St. s.	Ossian Bedell.....	296	1901	107522	St. s.	Admiral Dewey.....	152	1900
77590	St. s.	William Nottingham.....	4,234	1902	130878	St. s.	New York Central No. 4.....	457	1900
200537	St. s.	J. S. Keele.....	1,640	1903	127509	St. s.	Chicago.....	1,334	1901
111466	St. s.	Marquette and Bessemer No. 1.....	1,732	1903	100739	St. s.	Independent.....	164	1901
203983	St. s.	Robert Wallace.....	1,640	1903	117039	St. s.	Standard.....	374	1901
204416	St. s.	Favorite.....	1,223	1907	127693	St. s.	Cheektowaga.....	331	1902
205096	St. s.	Wissahickon.....	4,062	1907	130980	St. s.	Noma.....	763	1902
205261	St. s.	Americana.....	1,009	1908			Burtis, Divine F., Brooklyn, N. Y.:		
207479	St. s.	Honduras.....	2,350	1908	150931	St. p.	Port Morris.....	561	1901
207434	St. s.	Canadiana.....	974	1910	210642	St. s.	Bushey & Sons, Inc., Ira S., Brooklyn, N. Y.:		
207808	St. s.	Niagara Frontier.....	421	1910	216643	St. s.	Thomas McElroy.....	183	1912
209690	St. s.	West Shore.....	675	1910	230186	Ol. s.	Walter C. Witherbee.....	341	1918
210669	St. s.	Pittsburgh.....	1,270	1911	230916	Ol. s.	Ira S. Bushey.....	241	1930
217309	St. s.	Lake Bledsoe.....	2,316	1918	231375	Ol. s.	Ellen Bushey.....	282	1931
218954	St. s.	Lake Cathoon.....	2,319	1918	231441	Ol. s.	V. L. Keegan.....	112	1931
217857	St. s.	Lake Fernando.....	2,594	1919	233483	Ol. s.	J. A. Cummings.....	112	1932
217856	St. s.	Lake Fugard.....	2,607	1919	233777	Ol. s.	Paul Dana.....	373	1934
218472	St. s.	Lake Furlough.....	2,607	1919			J. A. Martin.....	178	1935
		Buffalo Marine Construction Corporation, Buffalo, N. Y.:			207368	St. s.	Butler, A. W., Rockland, Me.:		
221267	St. s.	Service.....	190	1921			Cumberland.....	115	1910
217353	Ga. s.	Bullock & Caldwell Shipbuilding Co., Pensacola, Fla.:			229337	Ol. s.	Huxton, Charles, Noank, Conn.:		
216645	Ga. s.	Emily.....	417	1918			Marianne.....	106	1929
		Marla.....	407	1918	200263	St. w.	Cachran, J. S., Portland, Ore.:		
218906	St. s.	Burger Boat Co., Manitowoc, Wis.:					Telephone.....	794	1903
219102	St. s.	Retriever.....	176	1919	220679	Ga. y.	Calderwood, W. B., Manchester, Mass.:		
219128	St. s.	Setter.....	176	1919			Ava.....	209	1920
218907	St. s.	Spaniel.....	176	1919	220862	St. w.	California Navigation and Improvement Co., Stockton, Calif.:		
219596	St. s.	Terrier.....	176	1919			Champion.....	477	1905
219595	St. s.	Beagle.....	176	1920	225874	St. w.	California Transportation Co., Stockton, Calif.:		
228878	Ol. y.	Pointer.....	176	1920	225875	St. w.	Delta King.....	1,837	1926
		Tannis.....	168	1929			Delta Queen.....	1,837	1926
					202343	Ga. s.	Cambridge Manufacturing Co., Cambridge, Md.:		
					204358	Ga. s.	Kitty Woodall.....	103	1905
							Princess.....	113	1907
					224099	Ol. y.	Camden Anchor, Rockland Machine Co., Camden, Me.:		
							Blue Moon.....	101	1924

Names of Builders and Locations of Shipyards

1059

Official No.	Rig	Builder, location and name of vessel	Gross tons	Year built	Official No.	Rig	Builder, location, and name of vessel	Gross tons	Year built
224205	St. s.	Camden Yacht Building & Railway Co., Camden, Me.: Eugenie Spofford.....	101	1924	225723	Ol. s.	Charleston Dry Dock & Machine Co., Charleston, S. C.: Palmetto.....	252	1926
221437	Ga. s.	Campbell, J. M., Milton, Fla.: Newdaphne.....	172	1921	229378	Ol. s.	Carolinian.....	226	1930
202003	St. w.	Baldwin.....	218	1905	232011	Ol. w.	Wiley L. Moore.....	164	1932
202583	St. w.	Mary E. Staples.....	201	1905	233639	Ol. s.	M. A. Powers.....	494	1934
205724	St. w.	Jas. T. Staples.....	365	1908	233015	Ol. s.	Ruxton No. 2.....	108	1934
		Campbell Machine Co., San Diego, Calif.:			214242	St. p.	Chauvin, Bertrand, Morgan City, La.: J. B. Chauvin.....	112	1916
225941	Ol. s.	Atlantic.....	148	1926	215158	St. p.	Superior.....	129	1917
227916	Ol. s.	California.....	175	1928	225020	St. w.	Relta.....	124	1925
227930	Ol. s.	Mariner.....	175	1923			Chester Shipbuilding Co., Ltd., Chester, Pa.:		
227904	Ol. y.	Norah.....	196	1928	230158	St. s.	Frango.....	6,400	1917
227917	Ol. s.	St. Veronica.....	175	1928	216758	St. s.	Hisko.....	5,665	1917
228950	Ol. s.	Invader.....	196	1929	217438	St. s.	Auburn.....	6,047	1918
228951	Ol. s.	Navigator.....	230	1920	216368	St. s.	Avondale.....	5,731	1918
229055	Ol. s.	Sao Joao.....	244	1929	216157	St. s.	Overbrook.....	5,724	1918
230090	Ol. s.	Continental.....	202	1930	216924	St. s.	Phoenix.....	5,731	1918
230081	Ol. s.	Defender.....	199	1930	215991	St. s.	Sudbury.....	5,075	1918
230107	Ol. s.	Santo Amaro.....	252	1930	218389	St. s.	Burnwell.....	5,771	1919
230599	Ol. s.	Europa.....	236	1931	218263	St. s.	Ipswich.....	6,214	1919
231145	Ol. s.	Mayflower.....	341	1931	217725	St. s.	Mystic.....	6,214	1919
233601	Ol. s.	Conte Blanco.....	259	1934	217911	St. s.	Silverbrook.....	5,674	1919
		Campbells Creek Coal Co., Dana, W. Va.:			121205	St. s.	Chicago Shipbuilding Co., Chicago, Ill.:		
205762	St. w.	D. T. Lane.....	135	1908	121208	St. s.	F. T. Heffelfinger.....	4,897	1901
		Cannon, Irving F., Fishing Creek, Md.:			93151	St. s.	Frederick B. Wells.....	4,897	1901
231733	Ol. s.	Lord Baltimore.....	192	1932	130906	St. s.	Mary C. Elphicke.....	4,998	1901
211764	St. p.	Canulette, A. D., Sildell, La.:			130907	St. s.	Northman.....	2,157	1901
231856	Ol. s.	S. L. Elam.....	272	1913	130908	St. s.	Northtown.....	2,157	1901
		Salvation.....	359	1923	130908	St. s.	Northwestern.....	2,157	1901
		Canulette Shipbuilding Co., Sildell, La.:			81747	St. s.	William L. Brown.....	4,998	1901
223936	Ol. s.	St. Tammany.....	103	1924	107738	St. s.	A. G. Brower.....	3,582	1902
225203	Ol. s.	Ollie K. Wilds.....	244	1925	96006	St. s.	Horace C. Wilkinson.....	3,860	1902
225128	Ga. w.	V. J. Kurzweg.....	250	1925	93265	St. s.	Milwaukee.....	3,327	1902
226050	Ol. s.	Hiway.....	147	1926	150959	St. s.	Panay.....	3,811	1902
227129	Ol. s.	Geo. A. Bisso.....	160	1927	81803	St. s.	W. W. Brown.....	3,582	1902
230006	St. w.	American.....	326	1930	127752	St. s.	Charles M. Warner.....	3,812	1903
231849	Ol. s.	Jennie Barbour.....	130	1932	200593	St. s.	Duluth.....	4,623	1903
		Carlson Bros., Port Blakely, Wash.:			86671	St. s.	George B. Leonard.....	4,037	1903
203932	St. w.	Tourist.....	467	1907	200000	St. s.	Geo. C. Howe.....	1,550	1903
		Carlson Yacht & Boat Works, Los Angeles, Calif.:			200089	St. s.	John Crerar.....	1,550	1903
226457	Ol. y.	Pasado Manana.....	114	1927	77583	St. s.	John Lambert.....	1,550	1903
		Carolina Shipbuilding Corporation, Wilmington, N. C.:			200377	St. s.	Perry G. Walker.....	4,470	1903
219203	St. s.	Cranford.....	6,527	1919	200254	St. s.	R. L. Ireland.....	4,470	1903
96489	St. p.	Carstens, Peter, Portland, Oreg.: Harvest Queen.....	733	1900	200661	St. s.	Missouri.....	2,434	1904
		Carteret Ferry Corporation, Lincolnville, Staten Island, N. Y.:			202014	St. s.	Elbert H. Gary.....	6,331	1905
217247	Sch.	Azua.....	664	1918	202296	St. s.	William E. Corey.....	6,363	1906
218894	Sch.	R. R. Govin.....	872	1919	203332	St. s.	Henry H. Rogers.....	7,053	1906
220038	Sch.	Tollina.....	913	1920	203155	St. s.	J. Pierpont Morgan.....	7,161	1906
		Catterell, Geo., Wenatchee, Wash.:			203543	St. s.	Norman B. Ream.....	7,053	1906
130967	St. w.	North Star.....	144	1902	203677	St. s.	Peter A. B. Widener.....	7,053	1906
200046	St. w.	Alexander Griggs.....	159	1903	204526	St. s.	Salt Lake City.....	6,530	1907
		Cerute, Alex B., Pensacola, Fla.:			204212	St. s.	Thomas Lynch.....	7,240	1907
221273	Sch.	Dinty Moore.....	402	1921	204701	St. s.	William A. Hawgood.....	6,530	1907
		Champlain Transportation Co., Shelburne, Vt.:			203917	St. s.	William B. Kerr.....	7,769	1907
203172	St. p.	Ticonderoga.....	892	1906	208305	St. s.	Pere Marquette 18.....	2,777	1911
		Chance Marine Construction Co., Eastport, Md.:			225159	St. s.	Koalkraft.....	2,376	1913
220673	St. s.	Racehorse.....	164	1920	214554	St. s.	Manta.....	2,681	1916
219896	St. s.	Reindeer.....	164	1920	215590	St. s.	Choctaw.....	2,086	1917
200671	St. s.	Stallion.....	164	1920	215716	St. s.	War Banner.....	2,080	1917
		Chandler Shipbuilding Co., Ralph J., Wilmington, Calif.:			215788	St. s.	War Hound.....	2,080	1917
216702	St. s.	Bellota.....	2,620	1918	216999	St. s.	Lake Beacon.....	2,338	1918
217077	St. s.	Blythedale.....	2,612	1918	216914	St. s.	Lake Berdan.....	2,342	1918
217479	St. s.	Buckhorn.....	2,590	1919	216741	St. s.	Lake Bloomington.....	2,342	1918
220128	Bkn.	Katherine MacKall.....	2,262	1919	216915	St. s.	Lake Buckeye.....	2,338	1918
217873	St. s.	Redlands.....	2,574	1919	216199	St. s.	Lake Clear.....	2,054	1918
					216098	St. s.	Lake Crescent.....	2,054	1918
					217119	St. s.	Lake Desha.....	2,338	1918
					216998	St. s.	Lake Fondulac.....	2,338	1918
					217266	St. s.	Lake Gradan.....	2,632	1918
					217295	St. s.	Lake Grafton.....	2,630	1918
					217183	St. s.	Lake Mattato.....	2,338	1918
					216698	St. s.	Lake Yahara.....	2,338	1918
					216540	St. s.	Lake Yemassee.....	2,319	1918
					218476	St. s.	Lake Gazette.....	2,664	1919
					219073	St. s.	Lake Gebhart.....	2,810	1919
					219173	St. s.	Lake Gera.....	2,637	1919
					219205	St. s.	Lake Gert.....	2,637	1919
					219204	St. s.	Lake Getaway.....	2,637	1919
					217789	St. s.	Lake Grainger.....	2,615	1919
					217912	St. s.	Lake Grama.....	2,615	1919

Names of Builders and Locations of Shipyards

Official No.	Rtg	Builder, location, and name of vessel	Gross tons	Year built	Official No.	Rtg	Builder, location, and name of vessel	Gross tons	Year built
217884	St. s.	Chicago Shipbuilding Co. Chicago, Ill.—Continued.			217364	St. s.	Coast Shipbuilding Co., Portland, Ore.—Continued.		
217855	St. s.	Lake Granplan	2,615	1919	217798	St. s.	Cabura	2,564	1918
218117	St. s.	Lake Grampus	2,615	1919	219687	St. s.	Aspenhill	2,564	1919
219894	St. s.	Lake Granby	2,615	1919	220478	St. s.	Boynton	2,564	1920
219601	St. s.	Lake Geyser	2,592	1920			Egeria	2,360	1920
		Lake Giddings	2,592	1920			Coastwise Shipbuilding Co., Baltimore, Md.:		
		Chickasaw Shipbuilding & Car Co., Chickasaw, Ala.:			214936	Sc. b.	Belmont	969	1917
221032	St. s.	Bessemer City	5,686	1920	215220	Sch.	Glenside	974	1917
220160	St. s.	Birmingham City	6,032	1920	215480	Sch.	Pennington	967	1917
219875	St. s.	Chickasaw City	6,517	1920	215678	Sch.	Pottstown	974	1917
220275	St. s.	Ensley City	6,157	1920	215835	Sch.	Trenton	1,013	1917
220436	St. s.	Mobile City	6,157	1920	216477	Sch.	Cohansey	807	1918
220795	St. s.	Montgomery City	5,686	1920	216211	Sch.	Salem	801	1918
220885	St. s.	Tuscaloosa City	5,686	1920	216038	Sch.	Tloga	1,012	1918
221292	St. s.	Anniston City	5,686	1921	216898	Sch.	Tuckahoe	702	1918
221380	St. s.	Atlanta City	5,686	1921	217208	Sch.	Westland	989	1918
221643	St. s.	Chattanooga City	5,686	1921	219152	Sch.	Catonsville	1,281	1919
221143	St. s.	Fairfield City	5,686	1921	217556	Sch.	Octoraro	807	1919
221587	St. s.	Knoxville City	5,686	1921	218751	Sch.	Sherwood	1,281	1919
221511	St. s.	Memphis City	5,686	1921	219485	Sch.	Carroll	1,281	1920
221193	St. s.	Selma City	5,686	1921			Cobb, Butler & Co., Rockland, Me.:		
		Chilcoat, Richard, Ballard, Wash.			93395	St. s.	Monhegan	367	1903
77571	St. s.	John McCracken	122	1902	200416	Sch.	Robert H. McCurdy	735	1903
		Clark, David, Kennebunkport, Me.			201394	Sch.	Ellen Little	999	1904
161161	St. p.	Klittery	139	1900	201735	Sch.	Governor Powers	1,962	1905
		Clayton Shipbuilding Co., Clayton, N. Y.:			202500	Sch.	Ruth B. Cobb	620	1905
222454	St. s.	New York Marine Co. No. 7	106	1919	203149	Sch.	John D. Colwell	1,042	1906
		Clementz Corporation, C. W., Jacksonville, Fla.			203190	St. s.	May Archer	125	1906
232382	Ol. s.	Orlando	454	1933	203616	Ga. s.	Northland	2,047	1906
		Clinton Dry Docks, Brooklyn, N. Y.:			204658	Sch.	Dean E. Brown	719	1907
222888	St. s.	Cyclone	189	1923	204438	Sch.	Mertie B. Crowley	2,824	1907
		Clinton Shipbuilding and Repair Co., Philadelphia, Pa.:			205707	Sch.	Frank Brainerd	254	1908
206660	St. s.	Clio	199	1909	205405	Sch.	Jessie A. Bishop	754	1908
214371	Sch.	Doctor Brooks	562	1916	205708	Sch.	Lewiston	814	1908
215107	Sch.	Yearut IV	570	1917	205923	Sch.	Stanley M. Seaman	1,060	1908
218488	Ga. s.	Motor Barge No. 30	326	1919	206992	Sch.	William E. Burnham	772	1909
218891	Ga. s.	Motor Barge No. 31	326	1919	206897	St. s.	Herbert N. Edwards	323	1911
		Clooney Construction & Towing Co., Westlake, La.:			206698	St. s.	Martin J. Marran	308	1911
213649	Sch.	Ankla	285	1915	209976	St. s.	Amagansett	390	1912
166125	Sch.	Vaska	285	1915	210190	St. s.	Long Island	390	1912
214635	Sch.	Geo. T. Lock	801	1916	209859	St. s.	William B. Murray	390	1912
214600	Ol. s.	Sara E. Turner	739	1916	211424	St. s.	East Hampton	407	1913
213983	Ga. s.	T. G. Powell	142	1916	211689	St. s.	Charles P. Greenough	296	1913
214276	St. p.	Tamboyache	185	1916	214579	St. s.	Noble Maxwell	578	1916
214570	Ga. s.	Verda E. Turner	449	1916	214969	Sch.	Frank A. Morey	574	1917
215737	Sch.	A. H. Olive	1,077	1917	215474	Sch.	Theoline	594	1917
215305	Ol. s.	Alla G. Turner	677	1917	216015	Sch.	Ella Pierce Thurlow	1,505	1918
216212	St. s.	Col. Bowie	1,363	1917	216809	Sch.	Paul E. Thurlow	1,590	1918
214927	Sch.	Hellas	581	1917	217683	Sch.	Freeman	1,070	1919
215723	Sch.	Irma	614	1917	218777	Sch.	Lucia P. Dow	998	1919
214928	Sch.	James M. Hudson	1,011	1917	218623	St. s.	Ripogenus	2,278	1919
214906	Ol. s.	N. E. Turner	724	1917	219059	Sch.	Whitehead	1,253	1919
215601	St. p.	Paciencia	313	1917			Cobb, Nathan, F., Rockland, Me.:		
217023	Sch.	Col. Keith	884	1918	212877	St. s.	Islesboro	119	1914
218803	Sch.	Jesse C. Barbour	1,908	1918			Cobb Shipbuilding Co., Francis, Rockland, Me.:		
218756	St. p.	Major Slack	183	1919	220848	Sch.	Josephine A. McQuesten	1,607	1920
219768	St. p.	Panuco	433	1920			Colberg, William C., Stockton, Calif.:		
		Closser, Edward, Detroit, Mich.:			218594	Ga. s.	John	250	1919
212243	Ga. s.	Excavator	452	1914	226540	Ol. s.	Service	100	1927
		Clooney Construction & Towing Co., Lockmoor, La.:					College Point Co., College Point, N. Y.:		
211522	Ga. s.	Cobos	119	1913	220726	Ga. y.	Masquerader	135	1920
218021	Sch.	Coast Ship Co., Biloxi, Miss.:			200926	St. w.	Collins, B. E., Vernon, Fla.	124	1904
		Pat Harrison	1,145	1910			Edna O.		
		Coast Shipbuilding Co., Portland, Ore.:			117264	St. s.	Colon, Peter L., Jersey City, N. J.:	134	1903
217797	St. s.	Boxbutte	2,564	1919			Safety		
217796	St. s.	Boykin	2,564	1919	201054	St. s.	Colonna, Charles J., Berkley, Va.:	231	1904
216886	St. s.	Barabos	2,564	1918			Charles J. Colonna		
217025	St. s.	Barrington	2,564	1918	215776	Sch.	Columbia Engineering Works, Portland, Ore.:		
217262	St. s.	Cabeza	2,564	1918	215508	Ol. s.	Diria	1,491	1917
					215537	Ol. s.	Guanacaste	632	1917
					215978	Sch.	Tempate	700	1917
							Chiquimula	687	1918

Names of Builders and Locations of Shipyards

Official No.	Rig	Builder, location, and name of vessel	Gross tons	Year built	Official No.	Rig	Builder, location, and name of vessel	Gross tons	Year built
		Columbia Engineering Works, Portland, Oreg.—Continued.					Coombs, J. S., Bath, Me.:		
216469	Ga. s.	Elvira Stolt.....	812	1918	3838	Sch. b.	Bee.....	919	1900
216102	Ga. s.	Ethel.....	718	1918	3827	Sch.	Benavides.....	924	1900
216878	Sch.	Georgette.....	866	1918	3832	Sch. b.	Black Diamond.....	923	1900
216774	Ga. s.	Louise Bryn.....	821	1918	100710	Sch. b.	Indiana.....	1,626	1900
217007	Sch.	The Gardner Williams.....	920	1918	100696	Sch. b.	Iowa.....	1,606	1900
218889	Ga. s.	A vance.....	661	1919	77433	Sch.	J. Edward Drake.....	910	1900
217661	Ol. s.	Mildred.....	829	1919	93000	Sch.	Mary W. Bowen.....	2,153	1900
		Columbia Iron Works, St. Clair, Mich.:			136861	Sch.	Edith G. Folwell.....	1,263	1901
		John C. Howard.....	1,244	1903	100734	Sch.	Inez N. Carver.....	730	1901
		Columbia River Shipbuilding Corporation, Portland, Oreg.:			155427	Sch.	Orlando V. Wooten.....	677	1901
		West Coast.....	5,688	1918	117040	Sch.	Springfield.....	633	1901
217341	St. s.	West Cobalt.....	6,179	1918	137038	Sch.	Emilie.....	1,069	1902
216205	St. s.	West Grove.....	5,815	1918	111430	St. p.	Ransom B. Fuller.....	1,862	1902
216310	St. s.	West Indian.....	5,828	1918	121266	Sch.	Frederic A. Duggan.....	1,137	1903
217436	St. s.	West Wauneke.....	6,179	1918	96683	Sch. b.	Hattie.....	1,286	1903
216076	St. s.	Westbrook.....	5,748	1918	96661	Sch.	Hope Sherwood.....	686	1903
217182	St. s.	Western Belle.....	5,688	1918	217021	St. s.	Coos Bay Shipbuilding Co., Marshfield, Oreg.:		
216372	St. s.	Western City.....	5,828	1918	216801	St. s.	Ballett.....	3,012	1918
216976	St. s.	Western Plains.....	5,688	1918	217354	St. s.	Coos Bay.....	3,011	1918
216787	St. s.	Western Pride.....	5,688	1918	218546	St. s.	Marshfield.....	2,988	1918
216174	St. s.	Westgate.....	5,799	1918			Burnside.....	2,548	1919
215990	St. s.	Westward Ho.....	5,814	1918			Coquille Mill & Tug Co., Parkersburg, Oreg.:		
219208	St. s.	Circinus.....	5,642	1919	107795	Sch.	Advance.....	281	1902
218018	St. s.	City of Eureka.....	6,280	1919			Corpor, H. & H., Wilmington, Del.:		
219269	St. s.	Corvus.....	5,748	1919	202704	St. s.	Cranford.....	1,197	1905
218391	St. s.	Mount Evans.....	6,207	1919			Covacevich, Jack D., Biloxi, Miss.:		
218972	St. s.	Siletz.....	5,757	1919	223378	Ga. s.	Victoria.....	117	1923
217533	St. s.	West Corum.....	6,179	1919			Cowles, B. L., Buffalo, N. Y.:		
217569	St. s.	West Harcuvar.....	6,179	1919	204106	St. s.	John Kelderhouse.....	100	1907
217708	St. s.	West Hardaway.....	6,179	1919	205063	St. s.	Walter Mattick.....	102	1908
217935	St. s.	West Hargrave.....	6,280	1919	207404	St. s.	Creasant.....	385	1910
218143	St. s.	West Harlan.....	6,267	1919			Cowles Shipyard Co., Buffalo, N. Y.:		
218532	St. s.	West Harshaw.....	6,267	1919			Hedge Wickwire.....	146	1913
218750	St. s.	West Hartland.....	6,167	1919	211249	St. s.	Craig Shipbuilding Co., Long Beach, Calif.:		
218877	St. s.	West Hartley.....	5,757	1919			Virgil G. Bogue.....	170	1909
218675	St. s.	West Harts.....	6,167	1919	206532	St. s.	General Hubbard.....	2,183	1910
219421	St. s.	West Hassayampa.....	5,737	1919	208259	St. s.	Navajo.....	2,755	1911
217617	St. s.	West Imboden.....	6,179	1919	208500	St. s.	Camilno.....	3,308	1912
217778	St. s.	West Munham.....	6,179	1919	210374	St. s.	Paraiso.....	1,383	1912
218292	St. s.	West Nosska.....	6,267	1919	210948	St. s.	Grace Dollar.....	1,327	1913
218010	St. s.	West Quechee.....	6,280	1919	212017	St. s.	Alvarado.....	1,522	1914
217961	St. s.	West Totant.....	6,280	1919	216615	St. s.	Eldorado.....	2,310	1918
		Columbian Iron Works & Dry Dock Co., Baltimore, Md.:			216304	St. s.	Silverado.....	2,328	1918
110994	St. s.	Sachem.....	195	1900	223204	Ga. s.	Curtiscor.....	126	1923
		Corley, Alonzo R., Sharptown, Md.:			223529	Ol. s.	John F. Craig.....	130	1923
215687	Sch.	Purnell T. White.....	751	1917	229467	Ol. y.	Infanta.....	253	1930
		Consolidated Shipbuilding Corporation, New York, N. Y.:			231094	Ol. y.	Samona II.....	260	1931
219492	St. s.	Dragoman.....	173	1919	230891	Ol. y.	Velero III.....	749	1931
219491	St. s.	Foreman.....	173	1919			Craig Shipbuilding Co., Toledo, Ohio:		
219819	St. s.	Drayman.....	173	1920	145840	St. s.	Tampico.....	2,133	1900
219820	St. s.	Helmman.....	173	1920	81715	St. s.	Waccamaw.....	1,359	1900
219815	St. y.	Lyndonla.....	812	1920	107627	St. s.	Argo.....	1,089	1901
220205	Ga. y.	Modesty.....	143	1920	3904	St. s.	Buckinan.....	1,820	1901
220674	St. y.	Velthra.....	104	1920	100730	St. s.	Iroquois.....	1,169	1901
222567	Ga. y.	Symphonia.....	195	1922	141738	St. s.	Lakeside.....	285	1901
222502	Ga. y.	Tamarack IV.....	104	1922	150898	St. s.	Puritan.....	1,547	1901
222405	Ga. y.	Zalophus.....	300	1922	127641	St. s.	Charles Beatty.....	986	1902
224380	Ol. y.	Janey III.....	190	1924	111405	St. s.	Redondo.....	679	1902
224830	Ga. y.	Idler.....	102	1925	145937	St. s.	Thomas Adams.....	3,784	1902
225094	Ol. y.	Shadow K.....	311	1925	145947	St. s.	Toledo.....	2,277	1902
225863	Ga. y.	Lone Eagle.....	104	1926	81788	St. s.	Watson.....	1,820	1902
226469	Ga. y.	Alida.....	102	1927	127731	St. s.	City of South Haven.....	1,719	1903
227358	Ga. y.	Helena.....	101	1928	86662	St. s.	Geo. L. Craig.....	3,762	1903
228213	Ol. y.	Klahanee.....	149	1929	200007	St. s.	Grand Haven.....	2,320	1903
228376	Ol. y.	Solana.....	149	1929	200203	St. s.	Kensington.....	3,762	1903
230142	Ol. y.	Acania.....	308	1930	201194	St. y.	Capitola.....	123	1904
229348	Ol. y.	A valanche.....	373	1930	200919	St. p.	City of Benton Harbor.....	1,286	1904
229917	Ol. y.	Stevana.....	234	1930	200920	St. s.	Indianapolis.....	765	1904
230649	Ol. y.	Vixen.....	137	1931	202711	St. s.	Eugene Zimmerman.....	5,630	1905
		Continental Shipbuilding Corporation, Yonkers, N. Y.:			209811	St. s.	James P. Walsh.....	5,630	1905
219545	Sch.	Hastnal.....	1,111	1919	201815	St. s.	R. E. Denville.....	199	1905
		Cook & Lake, Seattle, Wash.:					Cramp & Sons Ship and Engine Building Co., William, Philadelphia, Pa.:		
205169	St. w.	Julia B.....	835	1908	93055	St. s.	Morro Castle.....	6,004	1900
206095	St. w.	Alice.....	262	1909	116996	St. s.	Sierra.....	5,989	1900
213239	St. p.	Lois.....	130	1915	117009	St. s.	Sonoma.....	6,253	1900

Official No.	Rig	Builder, location, and name of vessel	Gross tons	Year built	Official No.	Rig	Builder, location, and name of vessel	Gross tons	Year built
		Cramp & Sons Ship and Engine Building Co., William, Philadelphia, Pa.—Continued.					Crangle, Ed. H., Hoquiam, Wash.:		
161871	St. s.	Ventura.....	6,253	1900	200158	St. s.	L. Roscoe.....	117	1903
107652	St. s.	Apache.....	3,378	1901			Crawford & Reid, Tacoma, Wash.:		
107665	St. s.	Arupahoe.....	3,378	1901	127432	St. s.	Crest.....	102	1900
136870	St. s.	Esperanza.....	4,702	1901	200870	St. s.	Dix.....	101	1904
93132	St. s.	Monterey.....	4,702	1901	203142	St. s.	Monticello.....	196	1906
121238	St. s.	Finland.....	12,769	1902	203078	St. s.	Magnolia.....	119	1907
96658	St. s.	Huron.....	2,949	1902	204649	St. w.	S. G. Simpson.....	267	1907
161208	St. s.	Kroonland.....	12,760	1902	206115	St. s.	Daring.....	163	1909
107848	St. s.	Asbury Park.....	2,078	1903	206004	St. s.	Welding Bros.....	211	1909
127743	St. s.	Col. E. L. Drake.....	4,205	1903	208322	St. s.	Independent.....	221	1911
200527	St. s.	M. S. Quay.....	131	1903	211501	St. s.	Daily.....	251	1913
201311	St. s.	Mohican.....	2,255	1904			Crawford, F. M., Tacoma, Wash.:		
200701	St. s.	Transfer No. 16.....	268	1904			Lotus.....	114	1901
200799	St. s.	Transfer No. 17.....	268	1904	141743	St. s.	Crescent Shipyard Co., Elizabeth, N. J.:		
200844	St. s.	Transfer No. 18.....	268	1904			Anstice.....	361	1902
200844	St. s.	Chippewa.....	2,690	1905	107803	St. s.	Aztec.....	848	1902
201920	St. s.	Onondaga.....	2,690	1905	107784	St. s.	Happy Day.....	717	1903
201970	St. s.	Transfer No. 19.....	270	1905	96688	St. p.	Plainfield.....	1,225	1904
202631	St. s.	Transfer No. 20.....	270	1905	200879	St. s.			
202634	St. s.	Havana.....	6,391	1906			Crone, H., San Francisco, Calif.:		
203791	St. s.	John Weaver.....	1,769	1906			Aetna.....	130	1907
202800	St. s.	Katahdin.....	2,696	1906			Crone, H., San Francisco, Calif.:		
203425	St. s.	Merida.....	6,207	1906	204293	St. p.	Druid Hill.....	1,281	1919
202864	St. s.	Mexico.....	6,207	1906			Ruxton.....	1,281	1920
203116	St. s.	Momus.....	6,878	1906	219412	Sch.	John Wanamaker.....	292	1924
203681	St. s.	Antilles.....	6,878	1907	219749	Sch.			
204018	St. s.	Bunker Hill.....	4,029	1907	223552	St. s.	Crookshank & Cole Dock Co., Pittsburgh, Pa.:		
204204	St. s.	Massachusetts.....	4,029	1907			Leona.....	156	1930
204012	St. s.	Old Colony.....	4,029	1907			Crosby Navigation Co., Richmond, Me.:		
204528	St. s.	Saratoga.....	6,391	1907			Henry F. Kreger.....	1,250	1903
204160	St. s.	Commonwealth.....	5,980	1908	229410	St. w.	John B. Blemler.....	1,077	1903
205149	St. p.	Mohawk.....	4,623	1908			Mary L. Newhall.....	1,310	1904
205729	St. s.	Brooklyn.....	194	1910			Helen B. Crosby.....	1,776	1906
207864	St. s.	Cattleya.....	276	1910			Jacob W. Hook.....	677	1918
222349	St. s.	Gen. D. S. Stanley.....	284	1910	200572	Sch.	Hallowell.....	1,327	1919
222532	St. s.	L. D. Potter.....	258	1910	77688	Sch.	Richmond.....	1,719	1919
223538	St. s.	Captain Collier.....	128	1911	201034	Sch.	Phoebe Crosby.....	1,048	1921
208473	Ca. s.	740.....	680	1912	202743	Sch.			
206824	Sch.	741.....	680	1912	217105	Sch.	Crowell, Thurlow, Rockland, Me.:		
209872	Sch.	742.....	680	1912	219172	Sch.	Edward H. Cole.....	1,791	1904
209873	Sch.	Santa Catalina.....	6,309	1913	218901	Sch.	Crownshield Shipbuilding Co., Somerset, Mass.:		
211623	St. s.	Santa Cecilia.....	6,309	1913	220988	Sch.	Astrea.....	415	1918
211722	St. s.	Santa Clara.....	6,309	1913			Fame.....	415	1918
211480	St. s.	Santa Cruz.....	5,081	1913	217722	St. s.	Glenn-Mayne.....	431	1918
210888	St. s.	Great Northern.....	8,255	1914	217494	St. s.	Hesper.....	1,348	1918
212719	St. s.	Henry M. Flagler.....	2,699	1914	227632	Ol. s.	Mary A. Bickel.....	415	1918
212826	St. s.	Northern Pacific.....	8,255	1915	216030	Sch.	Tartar.....	415	1918
212926	St. s.	Whiteaway.....	421	1915	217834	St. s.	Centurion.....	415	1919
213616	St. y.	J. M. Danziger.....	6,487	1916	217642	St. s.	Cleopatra.....	415	1919
214311	St. s.	Jalisco.....	2,685	1916	217795	St. s.	H. J. Wheeler.....	421	1919
213928	St. s.	Joseph R. Parrott.....	2,406	1916	226123	St. s.	Perseverance.....	385	1919
214493	St. s.	Santa Barbara.....	6,621	1916	221698	St. s.	Volant.....	415	1919
213845	St. s.	Sunoll.....	7,157	1916	217835	St. s.	Warrlor.....	433	1919
214459	St. s.	Wm. Rockefeller.....	7,157	1916	229147	St. s.	Douglas Alexander.....	360	1920
214592	St. s.	Harold Walker.....	6,784	1917	221021	St. s.	Robert C. Bonham.....	113	1925
215152	St. s.	Santa Ana.....	4,942	1917	224598	Ol. s.	Betty.....	108	1927
215880	St. s.	Santa Paula.....	6,415	1917	226881	Ol. s.			
214901	St. s.	Santa Rosa.....	6,415	1917			Crucible Fuel Co., Crucible, Pa.:		
214725	St. s.	William Green.....	6,784	1917			Crucible.....	383	1928
215348	St. s.	Orizaba.....	7,662	1918			Cryer & Son, William, Oakland, Calif.:		
216294	St. s.	Santa Luisa.....	4,944	1918			Black Swan.....	189	1922
216215	St. s.	Santa Olivia.....	6,421	1918			Culver, George, Metropolis, Ill.:		
216438	St. s.	Santa Teresa.....	5,102	1918			George Cowling.....	208	1904
216969	St. s.	Siboney.....	7,652	1918			Cumberland Shipbuilding Corporation, South Portland, Me.:		
216082	St. s.	Alameda.....	7,222	1919			Belgrade.....	2,551	1918
218904	St. s.	Kaweah.....	7,253	1919			Cumberland.....	2,551	1918
219154	St. s.	Santa Malta.....	6,393	1919			Falmouth.....	2,551	1918
217933	St. s.	Charles H. Cramp.....	6,220	1920	222385	Ca. y.	Lewiston.....	2,551	1918
220711	St. s.	Estrada Palma.....	2,639	1920			James C. Hamlen.....	1,138	1920
220924	St. s.	Henry E. Grove.....	6,220	1920			Caroline.....	2,301	1921
220870	St. s.	Laramie.....	7,252	1920	201323	St. w.	Frederick.....	2,301	1921
219548	St. s.	Mattole.....	7,252	1920			Northern No. 41.....	2,233	1921
220062	St. s.	Cuba.....	2,479	1921					
221220	St. s.	Evangeline.....	5,043	1927					
226690	St. s.	Malolo.....	17,231	1927	217178	St. s.			
220454	St. s.	Yarmouth.....	5,043	1927	217080	St. s.			
226635	St. s.	Crane's Sons Co., Theo. A., Brooklyn, N. Y.:			217081	St. s.			
		Henry S. Beard.....	119	1900	217195	St. s.			
96487	St. s.	Wauwatosa.....	162	1913	220645	Sch.			
211704	St. s.	Robert S. Parsons.....	202	1916	221657	Sch.			
215507	St. s.				221593	Sch.			
					221160	Sch.			

Names of Builders and Locations of Shipyards

Official No.	Rtg	Builder, location, and name of vessel	Gross tons	Year built	Official No.	Rtg	Builder, location, and name of vessel	Gross tons	Year built
107718	Sch.	Currier, William S., Newburyport, Mass.:					Deepwater Ship Co., Milton, Fla.		
		Adelalde Barbour	1,336	1901	218747	Ga. s.	Irages	436	1919
117190	Sch.	Curtis, A. K., Newcastle, Me.:					Dæring Co., G. G., Bath, Me.:		
		Stanley H. Minor	690	1902	93213	Sch.	Mary F. Barrett	1,833	1901
		Curtis, Charles H., Ellsworth, Me.:			86663	Sch.	Gardiner G. Deering	1,982	1903
201288	Sch.	J. F. Whitcomb	167	1901	201637	Sch.	Dorothy B. Barrett	2,088	1904
		Dachel-Carter Shipbuilding Co., Benton Harbor, Mich.:			203423	Sch.	Elisha Atkins	1,259	1906
220404	St. s.	Badger	176	1920	204876	Sch.	William R. Wilson	1,385	1908
220493	St. s.	Leopard	176	1920	206749	Sch.	Mary L. Baxter	1,036	1909
		Dalley, Wm., Long Beach, Calif.:			208276	Sch.	Lydia McLellan Baxter	1,352	1911
214007	Ga. s.	American Products Co. No. 3	112	1916	209055	Sch.	Montrose W. Houck	1,104	1911
		Dana, C. A., Crisfield, Md.:			211433	Sch.	Courtney C. Houck	1,627	1913
229367	Ol. s.	Caludia May	102	1930	213914	Sch.	Jerome Jones	1,891	1916
		Daniels Co., Oscar Tampa, Fla.:			216165	Sch.	Maude M. Morey	1,364	1917
219401	St. s.	Wilsox	6,368	1919	216137	Sch.	Harry G. Deering	1,342	1918
219052	St. s.	Yomachichi	7,225	1919	217838	Sch.	Carroll A. Deering	2,114	1919
220677	St. s.	City of Rayville	5,910	1920			Defoe Boat & Motor Works, Bay City, Mich.:		
220915	Ga. s.	Lorraine D.	125	1920	231307	St. s.	Cap. W. McKie	172	1920
219990	St. s.	Manatee	6,368	1920	223952	Ol. y.	Reomar III	135	1924
220420	St. s.	Sawokla	5,984	1920	225764	Ol. y.	Sylvia	244	1926
219690	St. s.	Seminole	6,368	1920	226398	Ol. y.	Comoco	317	1927
219575	St. s.	Tampa	6,368	1920	226316	Ol. y.	Helene	104	1927
219940	St. s.	Unicol	6,368	1920	227670	Ol. y.	Memory III	306	1928
221861	St. s.	Byron D. Benson	8,211	1921	227319	Ol. y.	Olive K.	108	1928
221007	St. s.	City of Brunswick	5,841	1921	229028	Ol. y.	Marnell	254	1929
221006	St. s.	City of Dalhart	5,841	1921	228873	Ol. y.	Olive K.	451	1929
221618	St. s.	T. H. Williams	8,211	1921	228257	Ol. y.	Yoreda	116	1929
		Dantzer Shipbuilding & Dry Docks Co., Moss Point, Mass.:			229309	Ol. y.	Elda	194	1930
217527	St. s.	Boone	2,551	1918	230131	Ol. y.	Janidore	320	1930
220835	Sch.	Aberfohl	2,416	1919	229435	Ol. y.	Saramar III	360	1930
217565	St. s.	Moss Point	2,551	1919	229921	Ol. y.	Sheila	161	1930
		Daugherty, G. Larry, Crisfield, Md.:			230245	Ol. y.	Thalla	386	1930
229773	Ol. s.	Wallace M. Quinn	125	1930	230511	Ol. y.	Ber-Clo-III	119	1931
233985	Ol. s.	W. Osborn Holland	115	1935	230489	Ol. y.	Danora	146	1931
		Davidson, James, West Bay City, Mich.:			230591	Ol. y.	Rosewill II	161	1931
127703	Sch.	Chieftain	2,704	1902			Delbert & Bros., E., Elkton, Md.:		
93397	Sch.	Montezuma	2,722	1903	201136	Sch. b.	Dendron	592	1904
		Davidson, W. J., Port Richmond, N. Y.:			200785	Sch. b.	Norfolk	589	1904
209668	Ga. s.	S. O. Co. No. 62	850	1912	201604	Sch.	Worcester	625	1904
		Davis & Son, M. M., Solomons, Md.:			201808	Sch. b.	Somerset	629	1905
96657	Sch.	Humphrey Toomey	167	1902	203687	Sch. b.	John T. Donohue	630	1906
93262	St. s.	M. Mitchell Davis	116	1902	204459	Sch. b.	Pocomoke	827	1907
202446	Ga. s.	Louisa	182	1905	205675	Sch.	Potomac	823	1908
206270	St. s.	William Blundon	240	1909	207405	Sch. b.	Margaret M. Donohue	696	1910
208462	St. s.	Advance	167	1911	208230	Sch. b.	William L. Donohue	695	1910
208438	St. s.	M. M. Davis	268	1911	209123	Sch. b.	Alabama	881	1911
210657	St. s.	Phillip K. Bauman	304	1912			Delbert Barge Building Co., Henry, Elkton, Md.:		
209911	St. s.	Wilbert A. Edwards	301	1912	141655	Sch. b.	Lewis Thompson	730	1900
210003	St. s.	Winfield S. Cahill	299	1912	200761	Sch. b.	Julia R. Dempsey	833	1904
211348	St. s.	Kenneth L. McNeal	331	1913	201006	Sch.	L. A. Dempsey	829	1904
214081	Ga. s.	J. H. Steele	106	1916	208289	Sch. b.	Monocacy	973	1911
215839	St. s.	Sarah Weems	1,521	1917	215821	Sch.	Northern No. 14	971	1917
216839	St. s.	Progress	345	1918	216318	Sch.	Northern No. 12	970	1918
217615	St. s.	Artisan	357	1919	216992	Sch.	Northern No. 17	961	1918
217939	St. s.	Craftsman	358	1919	217705	Sch.	Northern No. 18	1,047	1919
218783	St. s.	Custodian	359	1919	218703	Sch.	Northern No. 31	1,083	1919
218770	St. s.	Guardsmen	360	1919			Delbert Constructing Co., Havre de Grace, Md.:		
217937	St. s.	Woodman	358	1919	219756	Sch.	Northern No. 32	1,476	1920
223180	Ol. s.	Thomas C. McNeal	219	1923	220821	Sch.	Northern No. 36	1,488	1920
223398	Ol. s.	William T. Covington, Jr.	250	1923	225039	Ol. s.	Joseph H. Steele	120	1925
230263	El. s.	Luna	165	1930			Delbert Barge Building Co., Henry, Chesapeake City, Md.:		
230794	St. s.	James S. Whiteley	193	1931	209241	Sch. b.	Eugenia Hooper	730	1911
231501	Ol. s.	State Port	328	1932	209568	Sch. b.	Harry F. Hooper	726	1912
		Dawson Shipbuilding Co., Solomons, Md.:			210411	Sch.	Maurice R. Shaw	803	1912
202381	Sch. b.	Patuxent	581	1905	211053	St. s.	Success	308	1913
		De Angelo & Sons, John, Moss Point, Miss.:					Delbert, Reuben A., Elkton, Md.:		
218082	Sch.	Rachel	528	1919	216757	Ga. s.	Helen C. Steele	129	1918
		De Young Boat & Shipbuilding Co., A. W., Alameda, Calif.:					Delaney, W. D., Benicia, Calif.:		
224665	Ol. s.	South Shore II	329	1925	161894	St. p.	Valletta	419	1901
					202506	St. w.	Newtown No. 2	217	1905
							Delaware River Shipbuilding & Engine Works, Chester, Pa.:		
					107591	St. s.	American	5,591	1900
					9C534	St. s.	Hawalian	5,597	1900

Official No.	Rig	Builder, location, and name of vessel	Gross tons	Year built	Official No.	Rig	Builder, location, and name of vessel	Gross tons	Year built
		Delaware River Iron Shipbuilding & Engine Works, Chester, Pa.—Continued.					Detroit Shipbuilding Co., Wyandotte, Mich.—Continued.		
150849	St. s.	Pennsylvania	1,352	1900	206130	St. s.	Alpena	2,886	1909
130924	St. s.	North Star	3,159	1901	206240	St. s.	Benj. Noble	1,481	1909
165408	St. s.	Oregonian	5,697	1901	206558	St. s.	Conemaugh	3,898	1909
127620	St. s.	Chester	419	1902	207792	St. s.	Allegheny	3,898	1910
127750	St. s.	City of Macon	5,311	1903	207300	St. s.	Arlington	2,338	1910
200418	St. s.	San Jacinto	6,069	1903	207301	St. s.	Brandon	2,338	1910
200478	St. s.	William M. Wadley	154	1903	207568	St. s.	E. H. Utley	6,287	1910
201103	St. s.	City of Atlanta	5,433	1904	207175	St. s.	Octorara	4,320	1910
200840	St. s.	City of Columbus	5,433	1904	207073	St. s.	Rochester	1,603	1910
202515	St. s.	Tincum	481	1905	208836	St. s.	Put-in-Bay	1,182	1911
202254	St. s.	William Rowland	129	1905	209763	St. s.	Calcite	3,996	1912
203337	St. s.	General G. M. Sorrel	169	1906	209571	St. p.	City of Detroit III	6,061	1912
203584	St. w.	Governor Cobb	2,522	1906	209875	St. s.	Lucius W. Robinson	1,655	1912
204372	St. s.	Harvard	3,737	1906	211083	St. s.	A. D. MacTier	1,706	1913
202939	St. s.	Poquonnock	2,930	1906	211084	St. s.	F. P. Jones	1,706	1913
204047	St. s.	Yale	3,731	1906	212089	St. s.	Adrian Iselin	2,072	1914
204437	St. s.	City of Savannah	5,654	1907	214661	St. s.	Carib	2,118	1916
204200	St. s.	New Haven	2,930	1907	214023	St. s.	George L. Eaton	2,008	1916
		Delaware Shipbuilding Co., Seaford, Del.:			214484	St. s.	Levisa	2,118	1916
215673	Sch.	Florence Elliott	465	1917	214562	St. s.	Ozama	2,118	1916
217389	Sch.	Alexander H. Erickson	970	1918	211085	St. p.	Seeandbee	6,381	1916
		Dennysville Shipyard Corporation, Dennysville, Me.:			215849	St. s.	Lake Duane	1,918	1917
218206	Sch.	Esther K.	1,001	1919	215747	St. s.	War Beaver	1,948	1917
		Densmore Co., J. M., Quincy, Mass.:			215784	St. s.	War Forest	1,948	1917
228329	Ol. y.	Perolanna II	180	1929	215785	St. s.	War Honour	1,948	1917
		Denton-Shore Lumber Co., Tampa, Fla.:			215650	St. s.	War Path	2,534	1917
219948	Sch.	Calbarien	288	1920	215596	St. s.	War Song	2,534	1917
220230	Sch.	Cardenas	307	1920	216776	St. s.	Lake Akkra	2,368	1918
220715	Sch.	Matanzas	367	1920	216036	St. s.	Lake Arthur	1,948	1918
		Department of Public Works, State of New York, Syracuse, N. Y.:			216600	St. s.	Lake Benbow	2,368	1918
231331	St. s.	Number 7	210	1931	215940	St. s.	Lake Conway	1,948	1918
		DePuy, H. S. Wenatchee, Wash.:			216971	St. s.	Goodspeed	2,368	1918
200312	St. w.	Enterprise	129	1903	216972	St. s.	Goree	2,368	1918
		Detroit Shipbuilding Co., Wyandotte, Mich.:			216037	St. s.	Lake Butler	1,948	1918
157601	St. s.	David M. Whitney	4,626	1900	216555	St. s.	Lake Damita	2,371	1918
96507	St. s.	Harvard	5,054	1900	216483	St. s.	Lake Daraga	2,371	1918
96524	St. s.	Howard L. Shaw	4,901	1900	216366	St. s.	Lake Ennis	2,371	1918
77444	St. s.	James Battle	198	1900	216254	St. s.	Lake Felicity	1,948	1918
116987	St. s.	Simon J. Murphy	4,869	1900	216663	St. s.	Lake Gakona	2,368	1918
145843	St. p.	Tashmoo	1,344	1900	217017	St. s.	Lake Gorin	2,368	1918
127653	St. s.	Colonel	3,879	1901	217029	St. s.	Lake Gorman	2,368	1918
27682	St. s.	Yosemite	3,879	1901	217204	St. s.	Lake Grandon	2,611	1918
127665	St. s.	Columbia	968	1902	217217	St. s.	Lake Graphite	2,611	1918
136981	St. p.	Eastern States	3,077	1902	217216	St. s.	Lake Gratis	2,611	1918
86621	St. p.	Greyhound	1,392	1902	217307	St. s.	Lake Grattan	2,611	1918
93322	St. s.	Muncy	3,863	1902	217367	St. s.	Lake Gravella	2,611	1918
81811	St. p.	Western States	3,077	1902	217245	St. s.	Lake Gravett	2,611	1918
81807	St. s.	Wm. F. Fitch	3,629	1902	216389	St. s.	Lake Larga	2,371	1918
200181	St. s.	A. D. Davidson	1,640	1903	216390	St. s.	Lake Lasang	2,371	1918
200091	St. s.	Albert M. Marshall	1,640	1903	216844	St. s.	Lake Licking	2,368	1918
77589	St. s.	James H. Reed	5,698	1903	216716	St. s.	Lake Ormoc	2,368	1918
117240	St. s.	S. N. Parent	1,640	1903	216135	St. s.	Lake Stirling	1,948	1918
145958	St. s.	Tionesta	4,329	1903	216075	St. s.	Lake Weston	1,948	1918
200376	St. s.	Western Star	4,764	1903	216874	St. s.	Lake Ypsilanti	2,368	1918
200611	St. s.	Pere Marquette 14	2,531	1904	219258	St. s.	Detroit-Wayne	2,606	1918
200954	St. s.	Utica	3,533	1904	219355	St. s.	Hancock County	2,606	1919
201937	St. s.	Amasa Stone	6,282	1905	218478	St. s.	Lake Fabius	2,606	1919
202056	St. s.	Lyman C. Smith	6,200	1905	218439	St. s.	Lake Fabyan	2,606	1919
202339	St. s.	Powell Stackhouse	6,171	1905	218500	St. s.	Lake Fackler	2,606	1919
203237	St. s.	Britannia	791	1906	218679	St. s.	Lake Fagundus	2,606	1919
202866	St. s.	E. D. Carter	6,359	1906	218640	St. s.	Lake Fairfax	2,606	1919
202960	St. s.	Harry Coulby	6,495	1906	218680	St. s.	Lake Fairlie	2,606	1919
203407	St. s.	Samuel Mather	6,751	1906	219067	St. s.	Lake Fairport	2,606	1919
203170	St. s.	Sir Thomas Shaughnessy	6,276	1906	219414	St. s.	Lake Falun	2,606	1919
203561	St. s.	W. E. Fitzgerald	4,940	1906	219471	St. s.	Lake Pandango	2,606	1919
202875	St. s.	W. K. Bixby	5,712	1906	219480	St. s.	Lake Fandon	2,606	1919
204447	St. s.	Calumet	4,928	1907	217822	St. s.	Lake Faresman	2,592	1919
204306	St. s.	Charles O. Jenkins	6,285	1907	217551	St. s.	Lake Floville	2,592	1919
204080	St. p.	City of Cleveland	4,568	1907	217580	St. s.	Lake Flume	2,592	1919
204630	St. s.	Edwin N. Ohl	5,141	1907	217600	St. s.	Lake Flushing	2,592	1919
203941	St. s.	J. H. Bartow	6,316	1907	217613	St. s.	Lake Flynus	2,592	1919
204798	St. s.	Thomas Bartum	5,752	1907	217658	St. s.	Lake Folcroft	2,592	1919
205126	St. s.	A. E. Nettleton	6,286	1908	217719	St. s.	Lake Fonda	2,592	1919
205012	St. s.	Wainwright	4,937	1908	217785	St. s.	Lake Fontana	2,592	1919
					217754	St. s.	Lake Fontanet	2,592	1919
					217988	St. s.	Lake Gilboa	2,664	1919
					217089	St. s.	Lake Gilpen	2,664	1919
					218115	St. s.	Lake Gilta	2,664	1919
					218056	St. s.	Lake Giltedge	2,664	1919
					218437	St. s.	Lake Girth	2,606	1919
					218438	St. s.	Lake Glasco	2,606	1919
					217473	St. s.	Lake Gravity	2,592	1919
					217472	St. s.	Lake Greenbrier	2,592	1919

Official No.	Rlg	Builder, location, and name of vessel	Gross tons	Year built	Official No.	Rlg	Builder, location, and name of vessel	Gross tons	Year built
		Detroit Shipbuilding Co., Wyandotte, Mich.—Continued.					Dickie, John W., Alameda, Calif.—Continued.		
217628	St. s.	Lake Grelna	2,692	1919	201544	St. s.	Vanguard	358	1904
217529	St. s.	Lake Grogan	2,692	1919	201830	St. s.	San Francisco	1,070	1905
218914	St. s.	Lake Inglenook	2,606	1919	203912	St. s.	Claremont	1,138	1907
217657	St. s.	Lake Sapor	2,692	1919	204736	St. s.	Fernwood	1,160	1907
219454	St. s.	Lake Tippah	2,606	1919			Diebold, Richard, New Castle, Me.:		
219404	St. s.	Lake Troha	2,606	1919			Lark	148	1922
219301	St. s.	McCreary County	2,606	1919	222565	Ol. s.	Dierks-Blodgett Shipbuilding Co., Pascagoula, Miss.:		
219351	St. s.	Vinton County	2,606	1919			Belair	2,551	1918
220781	St. s.	Cayuga	2,309	1920	217062	St. s.	Berela	2,551	1918
220783	St. s.	Chippewa	2,309	1920	217468	St. s.	Pascagoula	2,551	1918
220802	St. s.	James Davidson	8,349	1920	216991	St. s.	Cawker	2,551	1918
219951	St. s.	Juvigny	2,309	1920	217279	St. s.	Panga	2,551	1919
220780	St. s.	Klowa	2,309	1920	217865	St. s.	Dingle Boat Works, Joseph, St. Paul, Minn.:		
220633	St. s.	Merton E. Farr	8,349	1920			North Star	146	1922
219952	St. s.	Montfaucon	2,309	1920	222277	Ga. y.	Dodge, Horace E., Detroit, Mich.:		
220779	St. s.	Onelda	2,309	1920			Mamie O.	228	1923
220782	St. s.	Onondaga	2,309	1920	223305	Ol. y.	Dolomite Marine Corporation, Pittsford, N. Y.:		
		Devers, F. O., Paducah, Ky.:					Dolomite I.	934	1933
220214	St. p.	Grace Devers	116	1920	232721	El. s.	Dominy, L. L., Dublin, Ga.:		
		Dialogue, John H., Camden, N. J.:					Nan Allen	133	1914
232792	St. s.	Maurice R. Shaw	195	1905	212225	St. p.	Donald, J. H., Ripley, Ohio:		
		Dialogue & Son, John H., Camden, N. J.:			220847	St. p.	J. H. Donald, jr.	535	1920
		Abram Minis	284	1900			Donalds, John, Snohomish, Wash.:		
107539	St. s.	Prudence	292	1900	200068	St. w.	Garden City	168	1903
150885	St. s.	Patience	292	1901	96539	St. s.	Donnell, Wm. T., Bath, Me.:		
77542	St. s.	John A. Hughes	157	1902			Hockomock	153	1901
130958	St. s.	Newcastle	110	1902	220962	St. s.	Doullut & Williams Shipbuilding Co., New Orleans, La.:		
200471	St. s.	Lewis Luckenbach	3,905	1903	220621	St. s.	City of Elwood	6,171	1920
155466	St. s.	Orange	130	1903	220620	St. s.	New Orleans	6,631	1920
117224	St. s.	S. O. Co. No. 12	158	1903	220621	St. s.	Potter	6,171	1920
201359	St. s.	Columbia	212	1904	220621	St. s.	Wichita	6,171	1920
201104	St. s.	Edgar F. Coney	153	1904	221110	St. s.	Galveston	6,171	1921
200557	St. s.	John F. Lewis	157	1904	221112	St. s.	Jeff Davis	6,171	1921
201528	St. s.	Lenape	637	1904	221113	St. s.	Oldham	6,171	1921
202702	St. s.	Annle L. Vansclver	194	1905	221111	St. s.	Ward	6,171	1921
201823	St. s.	Jack Twohy	171	1905			Downey Shipbuilding Corporation, Arlington, N. Y.:		
203366	St. s.	Haverstraw	234	1906	217381	St. s.	Abron	5,335	1918
203236	St. s.	M. F. Scully	272	1906	219474	St. s.	Clarksburg	4,821	1919
203367	St. s.	Newburgh	234	1906	217890	St. s.	Dio	5,312	1919
203760	St. s.	Pocomoke	293	1906	218390	St. s.	Dochet	5,268	1919
203414	Ga. s.	United Transportation and Lighterage Co. No. 1	138	1906	218615	St. s.	New Britain	5,268	1919
		United Transportation and Lighterage Co. No. 2	138	1906	217791	St. s.	Osakls	5,312	1919
203457	Ga. s.	Ariosa	262	1907	218731	St. s.	Richmond Boro.	5,268	1919
204267	St. s.	E. G. Reynolds	192	1907	218186	St. s.	Sabotawan	5,312	1919
204800	St. s.	Gollah	414	1907	218477	St. s.	Strathnaver	5,268	1919
204801	St. s.	Hercules	414	1907	219134	St. s.	Waterbury	5,174	1919
204384	St. s.	Patchogue	190	1907	218903	St. s.	Yaphank	5,174	1919
204974	St. s.	Ontario	415	1908	222082	St. s.	El Estero	4,219	1920
205311	St. s.	Sarah E. McWilliams	294	1908	222910	St. s.	El Isleo	4,219	1920
204975	St. s.	Western	415	1908	911179	St. s.	El Lago	4,219	1920
206638	St. s.	J. W. Thompson	186	1909	221024	St. s.	El Petrolero	629	1921
207063	St. s.	La Criada	185	1909			Downey Shipyard & Marine Co., Brooklyn, N. Y.:		
206518	St. s.	Parksley	296	1909	222313	St. s.	Princess	268	1913
207392	St. s.	Cape Charles	296	1910			Doyen Co., P. H., South Portland, Me.:		
207774	St. s.	New York Central No. 27	231	1910	218624	St. s.	Ajax	356	1919
208158	St. s.	Rancocas	106	1910	224452	St. s.	Atlas	644	1925
208566	Ga. y.	La Belle	165	1911			Drackett & Terrebbonne, Morgan City, La.:		
208398	St. s.	The Barnett	194	1911	205788	St. w.	Sugarland	100	1908
209518	St. s.	Casplan	125	1912			Dravo Contracting Co., Erie, Pa.:		
210643	St. s.	M. Moran	256	1912	220095	St. s.	Saratoga	272	1920
211727	St. s.	North American	134	1913	220092	St. s.	Schuyler	272	1920
211527	St. s.	Senator Balley	293	1913	220093	St. s.	Tompkins	272	1920
210901	St. s.	Thomas J. Scully	405	1913	220094	St. s.	Ulster	272	1920
210488	St. s.	Willard U. Taylor	244	1913	222501	St. p.	Waconta	239	1922
		Diamond Jo Line of Steamers, Dubuque, Iowa.:					Dravo Contracting Co., Pittsburgh, Pa.:		
200094	St. p.	St. Paul	832	1903	218194	St. p.	Victory	240	1919
202938	St. w.	North Star	138	1906	218203	St. p.	Warren Elsey	240	1919
205205	St. w.	Dubuque	747	1908	223267	St. p.	George H. Walker	2,062	1923
		Dickie, John W., Alameda, Calif.:			226433	Ol. w.	Benwood	268	1927
107622	St. s.	Acme	416	1901	226756	Ol. w.	Betty	268	1927
86581	St. s.	Gualala	225	1901					
127718	St. s.	Centralla	487	1902					
111391	St. s.	Redwood City	258	1902					
111419	Sch.	Ruby	395	1902					
127756	St. p.	Cazadero	1,682	1903					
200206	St. s.	San Jose	1,115	1903					
200207	St. s.	Yerba Buena	1,115	1903					

Official No.	Rig	Builder, location, and name of vessel	Gross tons	Year built	Official No.	Rig	Builder, location, and name of vessel	Gross tons	Year built
		Dravo Contracting Co., Pittsburgh, Pa.—Continued.					Duthie & Co., J. F., Seattle, Wash.—Continued.		
229131	Ol. w.	Mary Alice	214	1929	219682	St. s.	West Campgaw	5,565	1920
229081	St. s.	Ohio	913	1930	219541	St. s.	West Ivan	5,587	1920
230018	St. s.	Tennessee	913	1930	220091	St. s.	West Mahwah	5,586	1920
232000	St. w.	(Drafton)	947	1932			East Coast Fisheries Co., South Portland, Me.:		
231772	St. s.	Ockerson	810	1932			Medrie	390	1920
231773	St. s.	Potter	810	1932	219992	St. s.	East Coast Ship Co., Boothbay Harbor, Me.:		
231997	St. w.	Sainte Genevieve	947	1932			Ada Cliff	510	1918
233190	Ol. s.	Pioneer	113	1934	218742	Sch.	James E. Newsom	707	1919
233495	Ol. s.	Peace	635	1934	217521	Sch.	Marguerite M. Wemyss	582	1919
233775	Ol. s.	Neville	635	1935			Eastern Shipbuilding Co., New London, Conn.:		
		Dravosburg Dock Co., Dravosburg, Pa.:					Minnesota	20,718	1904
212689	St. p.	Coller	134	1914	201040	St. s.	Dakota	20,714	1905
212133	St. p.	Monarch	183	1914	201709	St. s.	Eastern Shipyard Co., Greenport, N. Y.:		
214080	St. p.	F. L. Bowers	136	1916			S. T. Co. No. 3	175	1917
214596	St. p.	Volcano	186	1916	215885	St. s.	Eastern Shore Shipbuilding Corporation, Sharptown, Md.:		
216298	St. p.	Sam Barnum	173	1918			Harry G. Lytle	266	1919
208382	St. p.	B. F. Yoakum	1,103	1910			James Dougherty	263	1919
225696	St. w.	Yocono	349	1919			Volcan I.	173	1919
		Dubuque Boat & Boiler Co., Dubuque, Iowa:					Vulcan II.	173	1919
204086	St. p.	Albatross	1,103	1097			William M. Mills	207	1919
222546	St. p.	Mississippi	144	1922			Mary G. Maynard	735	1920
222803	St. p.	Klwanis	142	1923			Zebedee E. Cliff	1,361	1920
226812	St. w.	C. C. Webber	319	1927			Eclipse Co., Dubuque, Iowa.		
226813	St. w.	General Ashburn	319	1927			Eclipse	148	1905
226471	St. w.	S. S. Thorpe	319	1927			Elekley, Jr., Co., John, Hays, Pa.:		
227321	St. w.	John W. Weeks	319	1928			Charles F. Richardson	803	1921
229905	St. w.	James W. Good	530	1930			Elco Works, Bayonne, N. J.:		
229908	St. w.	Patrick J. Hurley	530	1930			Victory	128	1919
230804	Ol. w.	Herbert Hoover	1,090	1931			Gracewin	126	1925
232599	St. w.	Amos K. Gordon	695	1933			Electric Boat Co., Groton, Conn.:		
		Dunbar, Thos., Ballard, Wash.:					Tenkenas	447	1929
81758	St. w.	Will H. Isom	983	1901			Wards Island	447	1929
		Dunham, D. A., East Palatka, Fla.:					Puritan	101	1931
200720	St. w.	Hiawatha	129	1904			Celtic	121	1934
217864	Ga. s.	S. W. Somers	110	1919			Electric Welding Co. & Fidelity & Casualty Co., East Boston, Mass.:		
226130	Ol. s.	Dorothy Leigh	142	1926			Luzitana	288	1934
		Dunn & Elliot Co., Thomas-ton, Me.:					Elizabeth City Iron Works & Supply Co., Elizabeth City, N. C.:		
200413	Sch.	E. Marie Brown	456	1903			Valencia	114	1926
201543	Sch.	E. Starr Jones	915	1904			North State	146	1927
201110	Sch.	Helen E. Taft	1,197	1904			Elizabeth City Shipyard Co., Elizabeth City, N. C.:		
216316	Sch.	Margaret Throop	1,264	1918			Harby	260	1919
217641	Bkn.	Cecil P. Stewart	1,216	1919			Elizabeth Marine Ways Co., Elizabeth, Pa.:		
219338	Bkn.	Reine Marie Stewart	1,307	1919			Carbon	121	1902
220938	Sch.	Edna Hoyt	1,512	1920			Rover	115	1902
		Dusenbury, R. G., Conway, S. C.:					Enterprise	297	1903
202332	St. p.	Mitchelle C.	135	1905			Fred Wilson	522	1903
		Dusham, Chas., Mount Vernon, Wash.:					Sam Brown	491	1903
212187	St. p.	Forrester	159	1914			Crusader	137	1904
		Duthie & Co., J. F., Seattle, Wash.:					Active	204	1916
209709	St. s.	Kodiak	146	1912			Braddock	196	1916
210542	St. s.	Starr	371	1912			Elliott Bay Shipbuilding Co., Seattle, Wash.:		
209710	St. s.	Uninak	146	1912			Trolltind	2,174	1919
211875	St. p.	Leschl	433	1913			Wm. Donovan	2,204	1919
214903	Ol. s.	Robert Bridges	276	1916			Elliott Machine Corporation, Fairfield, Md.:		
216348	St. s.	West Bridge	5,818	1918			P. R. R. No. 6	191	1916
215924	St. s.	West Point	5,676	1918			P. R. R. No. 12	191	1916
216223	St. s.	Westboro	5,769	1918			P. R. R. No. 27	191	1916
216826	St. s.	Western Cross	5,676	1918			Ellingson, Tamas, Portland, Oreg.:		
216073	St. s.	Western King	5,650	1918			F. B. Jones	324	1901
216465	St. s.	Western Sea	5,813	1918			Ellis & Son, H. C., Tottenville, N. Y.:		
216785	St. s.	Western Star	5,628	1918			Edward S. Atwood	111	1911
215951	St. s.	Westerner	5,699	1918			Ellis & Son, J. S., Tottenville, N. Y.:		
216008	St. s.	Westfield	5,666	1918			W. F. Dalzell	147	1912
216130	St. s.	Westover	5,769	1918					
217127	St. s.	Westpool	5,724	1918					
219209	St. s.	Deuel	5,586	1919					
218990	St. s.	Dewey	5,630	1919					
218733	St. s.	Seattle Spirit	5,783	1919					
217727	St. s.	West Hell	5,801	1916					
218111	St. s.	West Hematite	5,778	1919					
217981	St. s.	West Hembrie	5,779	1919					
218426	St. s.	West Henshaw	5,780	1919					
218628	St. s.	West Hepburn	5,779	1919					
219437	St. s.	West Hesseltine	5,588	1919					
220642	St. s.	Griffco	1,463	1920					
220755	St. s.	Griffdu	1,484	1920					

Official No.	Rig	Builder, location, and name of vessel	Gross tons	Year built	Official No.	Rig	Builder, location, and name of vessel	Gross tons	Year built
217506	Ga. s.	Ellsworth Foundry & Machine Works, Ellsworth, Me.: Alexis I. du Pont.....	151	1919			Federal Shipbuilding & Dry Dock Co., Kearny, N. J.—Continued.		
222946	Ga. s.	Elmgren, Balder T., Thunderbolt, Ga.: Idahelle.....	113	1923	220179	St. s.	Steel Mariner.....	5,686	1920
231614	St. w.	Emerson, Ralph, Evansville, Ind.: Eclipse.....	200	1932	220052	St. s.	Steel Ranger.....	5,680	1920
201164	St. s.	Empire Shipbuilding Co., Buffalo, N. Y.: Batavia.....	202	1904	220180	St. s.	Steel Trader.....	5,680	1920
202323	St. s. C. H. Conover.....	203	1906	219662	St. s.	Steel Voyager.....	6,187	1920
203503	St. s. Erle.....	290	1906	220380	St. s.	Steel Worker.....	5,686	1920
203110	St. s. Protector.....	144	1906	225482	St. s.	E. M. Clark.....	9,647	1921
204352	St. s. Myron L. Hyman.....	404	1907	221269	St. s.	E. T. Bedford.....	10,396	1921
205673	St. s. America.....	297	1908	221521	St. s.	J. A. Moffett, jr.....	10,396	1921
208863	St. s. United Shores.....	336	1911	221857	St. s.	Steel Navigator.....	5,718	1921
201459	St. w.	Enterprise Marine Dock Co., Point Pleasant, W. Va.: J. T. Hatfield.....	153	1904	221786	St. s.	Steel Scientist.....	5,718	1921
202831	St. w. J. Q. Diokinson.....	143	1908	221181	St. s.	Vancollite.....	10,396	1921
205561	St. p. I. N. Flesher.....	113	1908	225083	St. s.	Walter Jennings.....	10,805	1921
207498	St. w. Ruth.....	173	1910	222539	St. s.	Steel Traveler.....	7,056	1922
227247	St. w. James Sutherland.....	111	1928	222760	St. s.	Alleghany.....	5,486	1923
136936	St. s.	Erickson, Aug., Bayonne, N. J.: Enterprise.....	153	1901	222831	St. s.	Berkshire.....	5,486	1923
211703	Ga. y.	Erickson, P. E., Chicago, Ill.: Willena.....	162	1913	222992	St. s.	Steelmotor.....	1,695	1923
223539	St. w.	Evansville Sand & Gravel Co., Evansville, Ind.: William Eichel.....	147	1924	223082	Ga. s.	Steelvender.....	1,695	1923
93135	St. s.	Everett Marine Ways, Everett, Wash.: Majestic.....	657	1901	224490	St. s.	El Oceano.....	6,767	1925
216363	Ol. s. Harvester King.....	116	1918	225065	St. s.	Diamond S. No. 87.....	449	1926
223692	St. s.	Fabricated Shipbuilding Corporation, Milwaukee, Wis.: Mackinaw City.....	429	1919	225741	St. s.	Diamond S. No. 88.....	449	1926
222700	St. s. Michael J. Perkins.....	357	1919	225935	Ol. s.	Steel Chemist.....	1,694	1926
223693	St. s. Saint Ignace.....	429	1919	225508	El. s.	Steel Electrician.....	1,694	1926
215605	Sch.	Favre, T. M., Gulfport, Miss.: Gertrude A. Somerville.....	556	1917	227107	St. s.	Dixie.....	8,188	1927
201066	St. p.	Fay, A., Fairhaven, Calif.: Weltspecc.....	160	1904	226315	Ol. s.	Gulfpride.....	12,510	1927
224534	Ol. s.	Fay, Nahum, Rio Vista, Calif.: Sonoma.....	217	1914	227669	Ol. s.	M. J. Derby.....	356	1928
217147	St. s.	Federal Shipbuilding & Dry Dock Co., Kearny, N. J.: Federal.....	6,868	1918	230210	St. s.	G. Harrison Smith.....	11,752	1930
217061	St. s. Liberty.....	6,868	1918	229755	Ol. s.	T. J. Conway.....	480	1930
217422	St. s. Mercer.....	6,868	1918	230308	St. s.	W. S. Farish.....	11,752	1930
218259	St. s. Ambridge.....	6,848	1919	232005	St. s.	Santa Paula.....	11,200	1932
219007	St. s. Anaconda.....	6,517	1919	231932	St. s.	Santa Rosa.....	11,200	1932
218500	St. s. Belfort.....	6,831	1919	232171	St. s.	Santa Elena.....	11,200	1933
218700	St. s. Bellbuckle.....	6,831	1919	232101	St. s.	Santa Lucia.....	11,200	1933
218938	St. s. Bellemina.....	6,517	1919	100707	St. s.	Fitzgerald, W. E., West Bay City, Mich.: Isaac L. Ellwood.....	5,085	1900
219139	St. s. Bellepline.....	6,517	1919	81702	St. s.	William Edenborn.....	5,085	1900
219138	St. s. Bellerose.....	6,517	1919	86569	St. s.	Gilchrist.....	3,871	1901
219274	St. s. Bellflower.....	6,517	1919	141717	St. s.	Lake Shore.....	3,871	1901
219006	St. s. Bellhaven.....	6,517	1919	117033	Sch.	S. D. Warriner.....	2,279	1901
217769	St. s. Braddock.....	6,861	1919	228876	St. w.	Flangin, W., Osage City, Mo.: Barbara Hunt.....	100	1929
218258	St. s. Clairton.....	6,848	1919	215917	Sch.	Flechas, M. M., Pascagoula, Miss.: Flechas.....	482	1918
217612	St. s. Duquesne.....	6,861	1919	207077	Slp. b.	Flechas, M. M., Scranton, Miss.: F. & C. No. 7.....	156	1909
217643	St. s. Homestead.....	6,861	1919	207139	Slp.	F. & C. No. 5.....	229	1910
218692	St. s. Inoco.....	6,551	1919	215786	St. p.	Flesher Tow Boat & Barge Line, Mount Vernon, Ind.: H. P. Flesher.....	123	1917
219275	St. s. Kearny.....	6,517	1919	210261	St. s.	Flint, Daniel J., Saugatuck, Mich.: James F. Davis.....	193	1912
218077	St. s. Lorain.....	6,849	1919	221924	Sch.	W. J. Colle.....	450	1922
217770	St. s. McKeesport.....	6,861	1919	228118	Ga. y.	Fogal Boatyard, Miami, Fla.: Old River.....	299	1928
217490	St. s. Marne.....	6,868	1919	206937	St. s.	Follette, W. H., Tonawanda, N. Y.: Tuscarora.....	136	1909
217931	St. s. San Pedro.....	6,846	1919	206378	St. s.	W. H. Follette.....	140	1909
217611	St. s. The Lambs.....	6,861	1919	207882	St. s.	Nellie Follette.....	123	1910
218850	St. s. Vincent.....	6,299	1919	207553	St. s.	Red Jacket.....	130	1910
218004	St. s. Wakeegan.....	6,846	1919	212402	St. s.	Gov. Martin H. Glynn.....	133	1914
218501	St. s. Westmoreland.....	6,831	1919	212781	St. s.	James W. Follette.....	129	1914
218851	St. s. Winona County.....	6,517	1919	230619	St. s.	Ford Motor Co., Detroit, Mich.: Fortitude.....	654	1919
218706	St. s. Wytheville.....	6,551	1919	200428	Sch.	Fore River Shipbuilding Co., Quincy, Mass.: William L. Douglas.....	3,708	1903
218078	St. s. Youngstown.....	6,849	1919	200941	St. s.	Boston.....	3,626	1904
219830	St. s. Freeport.....	4,127	1920	201723	St. p.	Providence.....	4,365	1905
220640	St. s. Freeport Sulphur No. 6.....	4,487	1920	202668	St. s.	Spray.....	283	1905
219514	St. s. Steel Age.....	6,187	1920	203770	St. s.	Ogeechee.....	2,667	1906
220495	St. s. Steel Engineer.....	5,686	1920	203621	St. s.	Satilla.....	2,667	1906
220553	St. s. Steel Exporter.....	5,686	1920	203001	St. p.	South Shore.....	874	1906
220776	St. s. Steel Inventor.....	5,686	1920	204256	St. s.	Creole.....	6,387	1907
219513	St. s. Steelmaker.....	6,187	1920	204579	St. s.	Everett.....	5,107	1907
					204744	St. s.	Malden.....	5,107	1907
					204848	St. s.	Melrose.....	5,107	1907
					204647	St. s.	New England.....	417	1907

Official No.	Rig	Builder, location, and name of vessel	Gross tons	Year built	Official No.	Rig	Builder, location, and name of vessel	Gross tons	Year built
		Fore River Shipbuilding Co., Quincy, Mass.—Continued.					Foundation Co., Portland, Oreg.—Continued.		
203953	St. s.	Ocmulgee.....	2,667	1907	219380	St. s.	Widgeon.....	414	1919
203856	St. s.	Ossabaw.....	2,667	1907	219444	St. s.	Wild Goose.....	414	1919
204866	St. s.	Altamaha.....	2,667	1908			Foundation Co., Tacoma, Wash.:		
204859	St. s.	Transfer No. 21.....	267	1908			Robin Hood.....	1,083	1918
206133	St. s.	Transfer No. 22.....	267	1909	223102	Sch.	Thann.....	2,102	1913
223781	St. s.	Vulcan.....	157	1909	223311	Sch.	Foundation Co., Savannah, Ga.:		
207367	St. y.	Aloha.....	659	1910			Plover.....	411	1920
208114	St. s.	Currier.....	4,711	1910	219679	St. s.	She Drake.....	411	1920
207083	Sch.	Fif.....	368	1910	219678	St. s.	Snipe.....	411	1920
207916	St. s.	Foam.....	233	1910			France & Canada Oil Transport Co., Port Aransas, Tex.:		
207084	Sch.	Grazia.....	368	1910	221005	Ga. s.	Durham.....	1,433	1920
207246	St. s.	Herman Frasch.....	3,803	1910			Freeport Shipbuilding Co., South Freeport, Me.:		
207082	St. s.	Miguelito.....	276	1910	217534	St. s.	Nemassa.....	2,551	1919
208239	St. s.	Ripple.....	244	1910	220939	Sch.	Sintram.....	2,259	1920
206553	St. s.	Crest.....	244	1911			Frost & Thwing, Dublin, Ga.:		
209388	St. s.	Newton.....	5,194	1911	200343	St. w.	Southland.....	261	1903
208399	St. s.	Sankaty.....	677	1911			Frye Flynn Co., Harrington, Me.:		
209480	St. s.	Surf.....	252	1911	215883	Sch.	Lizzie D. Peabody.....	129	1917
209481	St. s.	Swell.....	252	1911	215893	Sch.	Lucy Evelyn.....	374	1917
210637	St. s.	Frieda.....	2,993	1912	217315	Sch.	Sally Persis Noyes.....	1,034	1918
210617	St. s.	Nelson.....	4,746	1912	218955	Sch.	Dorris Hamlin.....	1,003	1919
211541	St. s.	Billow.....	248	1913	219217	Sch.	Velma L. Hamlin.....	1,091	1919
211543	St. s.	Breaker.....	248	1913	220881	Sch.	Mabel A. Frye.....	1,151	1920
211443	St. s.	Richmond.....	6,503	1913			Full, Peter, Vermilion, Ohio:		
211544	St. s.	Wave.....	248	1913	224098	Ga. s.	Anna B.....	117	1924
211906	St. s.	Amolco.....	3,074	1914			Fuller Co., George A., Wilmington, N. C.:		
212387	St. s.	Atlantic.....	5,330	1914	220347	St. s.	City of Fort Worth.....	6,501	1920
212560	St. s.	Pacific.....	5,398	1914	219745	St. s.	City of Joliet.....	6,501	1920
214053	St. s.	Cubadist.....	5,788	1918	219515	St. s.	City of Omaha.....	6,527	1920
214560	St. s.	Edward Luckenbach.....	8,151	1916	220435	St. s.	Hybert.....	6,501	1920
213937	St. s.	New York.....	6,678	1916	220053	St. s.	Nemaha.....	6,501	1920
214190	St. s.	Sucrosa.....	5,788	1916	220583	St. s.	Syros.....	6,501	1920
213878	St. s.	Texas.....	6,678	1916	219746	St. s.	Winston-Salem.....	6,527	1920
214677	St. s.	Julia Luckenbach.....	8,151	1917			Fulton & Iversen, Terminal Island, Calif.:		
214740	St. s.	Mielero.....	5,853	1917	203193	Ga. s.	City of Long Beach.....	258	1906
215286	St. s.	Pennsylvania.....	6,666	1917	214114	Ga. s.	Fulton, Charles E., Los Angeles, Calif.:		
215800	St. s.	264.....	8,074	1917	215494	Sch.	Alicell.....	709	1916
215668	St. s.	265.....	8,074	1917			Edna Christenson.....	1,900	1917
215371	St. s.	Virginia.....	6,666	1917	111283	St. s.	Fulton Engineering & Shipbuilding Works, San Francisco, Calif.:		
217211	St. s.	Cohasset.....	5,769	1918	127522	St. s.	Richmond.....	135	1900
216388	St. s.	George W. Barnes.....	6,450	1918	117184	St. s.	Chilkat.....	172	1901
216090	St. s.	Katrina Luckenbach.....	8,074	1918			Sea Rover.....	190	1902
216977	St. s.	Nantasket.....	5,769	1918	216872	St. s.	Fulton Shipbuilding Co., Wilmington, Calif.:		
216877	St. s.	W. L. Steed.....	6,450	1918	217052	St. s.	Catawba.....	3,129	1918
		Forsyth, John, New London, Conn.:			217480	St. s.	Mono.....	3,131	1918
201630	Sc. b.	John Forsyth.....	2,198	1904	216711	St. s.	Waneyanda.....	2,590	1918
		Foster, Charles F., San Francisco, Calif.:			217771	St. s.	Yehama.....	3,129	1918
202063	St. w.	Frances.....	698	1905			Wenakee.....	2,576	1919
		Foundation Co., Brunswick, Ga.:			225522	Ol. s.	Fulton, F. L., Antioch, Calif.:		
218094	St. s.	Commissioner.....	272	1918	225931	Ol. s.	Larkin No. 6.....	100	1926
		Foundation Co., Kearny, N. J.:			227812	Ol. s.	Stanley-Robert.....	152	1926
216621	St. s.	Accoma.....	2,551	1918	230035	Ol. s.	Merit.....	149	1928
217386	St. s.	Acrema.....	2,565	1918	231023	Ol. s.	Crescent No. 3.....	204	1930
216889	St. s.	Alanthus.....	2,551	1918			Sutter.....	313	1931
216980	St. s.	Bologan.....	2,565	1918	221480	Ga. s.	Fulton & Grennan, Stockton, Calif.:		
217156	St. s.	Bugaya.....	2,551	1918			Dorothea.....	107	1921
216898	St. s.	Congaree.....	2,551	1918	20077	St. w.	Garbutt Lumber Co., Garbutt's Landing, Ga.:		
216836	St. s.	Coweta.....	2,551	1918			Nellie Garbutt.....	281	1903
216679	St. s.	Coyote.....	2,551	1918	136800	St. s.	Gas Engine & Power Co. (Chas. L. Seabury & Co.), New York, N. Y.:		
217157	St. s.	Folsom.....	2,551	1918	111353	St. s.	Elfrida.....	146	1900
217158	St. s.	Tolo.....	2,551	1918	127644	Sch. y.	Revolution.....	190	1901
		Foundation Co., Portland, Oreg.:			127680	St. y.	Chanticleer.....	108	1902
224628	Sch.	Nancy.....	2,117	1918	96601	St. y.	Coranto.....	174	1902
220691	St. s.	Blue Point.....	324	1919	107834	St. s.	Helenita.....	304	1902
219617	St. s.	Brant.....	414	1919	204858	Ga. y.	Aria.....	192	1903
227162	St. s.	Breeze.....	384	1919	208115	Ga. y.	Haifa.....	112	1908
219743	St. s.	Coot.....	409	1919			Jemima F. III.....	149	1908
219411	St. s.	Curlaw.....	408	1919					
221905	St. s.	Dego.....	411	1919					
221906	St. s.	Eckmuhl.....	411	1919					
227975	St. s.	Gale.....	404	1919					
219827	St. s.	Grebe.....	414	1919					
219623	St. s.	Heron.....	411	1919					
219306	St. s.	Kingfisher.....	414	1919					
219694	St. s.	Loon.....	409	1919					
221864	St. s.	M. L. Hanahan.....	411	1919					
219744	St. s.	Osprey.....	409	1919					
219415	St. s.	Teal.....	408	1919					
219667	St. s.	Tern.....	411	1919					

Names of Builders and Locations of Shipyards

Official No.	Rtg	Builder, location, and name of vessel	Gross tons	Year built	Official No.	Rtg	Builder, location, and name of vessel	Gross tons	Year built
		Gas Engine & Power Co. (Chas. L. Seabury & Co.), New York, N. Y.—Contd.					Globe Shipbuilding Co., Superior, Wis.—Continued.		
205981	St. y.	Machigonne.....	195	1909	217059	St. s.	Lake Arline.....	2,084	1918
207688	Ga. y.	Jane.....	114	1910	216751	St. s.	Lake Borgne.....	2,100	1918
207387	Ga. y.	Miramar.....	106	1910	216924	St. s.	Lake Medford.....	2,084	1918
207388	St. y.	Vltesee.....	103	1910	216437	St. s.	Lake Washburn.....	2,121	1918
208296	St. y.	Sovereign.....	173	1911	217704	St. s.	Ocean.....	301	1918
208517	Ga. y.	Thalma.....	141	1911	216973	St. s.	Ripple.....	301	1918
211226	Ga. y.	Blue Bird.....	157	1913	217819	St. s.	Copalgrove.....	2,324	1919
212172	St. y.	Margaret.....	161	1913	218900	St. s.	Lake Fiscus.....	2,713	1919
211436	Ga. y.	Natoma.....	112	1913	218962	St. s.	Lake Fisher.....	2,713	1919
210895	St. y.	Vixen.....	287	1913	219112	St. s.	Lake Fitch.....	2,713	1919
214402	Ga. y.	Vagabondia.....	178	1916	219177	St. s.	Lake Fithian.....	2,686	1919
217454	Ga. y.	Victoire.....	148	1918	217913	St. s.	Lake Glebe.....	2,324	1919
		Gath, T. C., Pascagoula, Miss.:			218073	St. s.	Lake Glencoe.....	2,324	1919
211460	St. s.	Key Del Rio.....	130	1913	217682	St. s.	Proctor.....	2,324	1919
		General Electric Co., Seattle, Wash.:			219847	St. s.	Lake Flag.....	2,686	1920
216049	St. s.	Western Hope.....	5,676	1918	219846	St. s.	Lake Glaucus.....	2,686	1920
		General Engineering & Dry Dock Co., Alameda, Calif.:			219850	St. s.	Lake Gunnl.....	2,686	1920
225772	El. s.	Golden State.....	790	1926	219849	St. s.	Lake Harminia.....	2,686	1920
226605	El. s.	Gold Bear.....	779	1927	219848	St. s.	Lake Hector.....	2,686	1920
226687	El. s.	Golden Poppy.....	779	1927			Godfrey, M. J., Grand Rapids, Mich.:		
226767	El. s.	Golden Shore.....	779	1927	202513	St. w.	Grand.....	219	1905
226599	El. s.	Santa Rosa.....	2,465	1927	202609	St. w.	Rapids.....	219	1905
227249	El. s.	Golden Age.....	779	1928	202846	St. w.	Wanderer I.....	140	1906
		Genoa Boat Works (Beviaqua & Son), San Francisco, Calif.:					Wanderer II.....	140	1906
231140	Ga. s.	Alki.....	196	1927	202846	St. w.	Godfrey, M. J., Clinton, Iowa:		
231411	Ol. s.	City of San Francisco.....	131	1931	216476	St. p.	Wanderer II.....	140	1906
		Georgia Shipbuilding Co., Savannah, Ga.:			216945	Ga. s.	Gould, H. A., Gadsden, Ala.:		
215732	Sch.	Sally Wren.....	863	1917			Cherokee.....	134	1918
216962	Sch.	Irene S. Wilkinson.....	818	1918			Graham, H. S., San Juan, P. R.:		
216202	Sch.	Rosalie Hull.....	826	1918			Cerrito.....	490	1918
217745	Sch.	Margaret Spencer.....	818	1919			Graham, John M., Columbia, S. C.:		
		Gilbs Gas Engine Co., Jacksonville, Fla.:					City of Columbia.....	189	1905
220102	St. s.	Buzzard.....	187	1920	202271	St. w.	Graham, John M., Dublin, Ga.:		
220104	St. s.	Cockatoo.....	187	1920	204652	St. p.	New Dublin.....	136	1907
220103	St. s.	Condor.....	187	1920			Graham, John M., Hazelhurst, Ga.:		
220101	St. s.	Hawk.....	187	1920	206039	St. w.	Annie G.....	147	1909
223560	Ga. s.	Colonel.....	235	1924			Graham, John M., Lumber City, Ga.:		
226041	Ol. s.	Charles D. Loeffler.....	255	1926	200199	St. w.	Dixie.....	142	1903
227145	Ol. s.	Florida Keys.....	129	1927			Graham, John M., Savannah, Ga.:		
226855	El. s.	Jackson.....	224	1927	145895	St. w.	Two States.....	362	1901
227144	Ol. s.	Monroe County.....	129	1927			Grant Smith Porter Ship Co., Aberdeen, Wash.:		
227177	Ol. s.	Key West.....	129	1928	217261	St. s.	Alken.....	2,537	1918
228245	Ol. s.	Monroe County.....	174	1929	217344	St. s.	Anthera.....	2,537	1918
230898	El. w.	Gulfmist.....	227	1931	216952	St. s.	Bancroft.....	2,537	1918
		Gilbert Transportation Co., Mystic, Conn.:			216490	St. s.	Biloxi.....	3,021	1918
203017	Ga. s.	Marie Gilbert.....	586	1906	216564	St. s.	Blandon.....	3,017	1918
204491	Sch.	Elvira Ball.....	809	1907	216602	St. s.	Bollston.....	3,017	1918
205824	Sch.	Mystic.....	259	1908	216944	St. s.	Boxley.....	2,532	1918
		Gilchrist, George A., Belfast, Me.:			216632	St. s.	Calusa.....	3,017	1918
221589	St. s.	Key West.....	528	1904	216784	St. s.	Caponka.....	3,019	1918
202471	Sch.	Theoline.....	981	1905	216729	St. s.	Dumaru.....	3,019	1918
		Gilchrist, George A., Thomaston, Me.:			216370	Ga. s.	Fanstrand.....	2,557	1918
215129	Sch.	Nancy Hanks.....	1,162	1917	216830	St. s.	Holbrook.....	3,019	1918
217543	St. s.	Utoka.....	2,590	1919	217187	St. s.	Itanca.....	2,537	1918
		Gildersleeve Ship Construction Co., Gildersleeve, Conn.:			217342	St. s.	Kanakee.....	2,594	1918
217054	St. s.	Battahatchee.....	2,551	1918	216550	St. s.	Kasota.....	3,017	1918
221564	Sch.	Alleghany.....	2,298	1921	217343	St. s.	Kokomo.....	2,594	1918
		Gilroy, S., Marshfield, Oreg.:			216829	St. s.	Kuwa.....	3,019	1918
205068	St. w.	Pedler.....	407	1908	217259	St. s.	Latoka.....	2,594	1918
		Ginnett, Sr., S. T., Laconner, Wash.:			216750	St. s.	Manada.....	2,542	1918
200504	St. w.	Swinomish.....	166	1903	217260	St. s.	Medford.....	2,594	1918
		Globe Construction Co., Ballard, Wash.:			217188	St. s.	Moraine.....	2,537	1918
81843	Sch.	Wilbert L. Smith.....	848	1902	216703	St. s.	Moritz.....	3,019	1918
81832	Sch.	Willis A. Holden.....	1,188	1902	217034	St. s.	Nashotah.....	2,594	1918
200265	Sch.	Alex. T. Brown.....	788	1903	217096	St. s.	Neeolah.....	2,594	1918
		Globe Shipbuilding Co., Superior, Wis.:			217100	St. s.	Nupolela.....	2,594	1918
215842	St. s.	Petrel.....	292	1917	217174	St. s.	Tillamook.....	2,594	1918
215820	St. s.	Sea Gull.....	299	1917	216783	St. s.	Wakan.....	3,019	1918
217400	St. s.	Conoton.....	2,324	1918	216398	St. s.	Wasco.....	3,044	1918
217267	St. s.	Contocook.....	2,344	1918	217175	St. s.	Whaha.....	2,537	1918
					217700	St. s.	Aculeo.....	2,594	1919
					217577	St. s.	Afrania.....	2,594	1919
					217578	St. s.	Agarista.....	2,594	1919
					217697	St. s.	Ahala.....	2,594	1919
					217698	St. s.	Alcis.....	2,594	1919
					217699	St. s.	Alector.....	2,594	1919
					217463	St. s.	Fort Scott.....	2,594	1919
					217579	St. s.	Fort Seward.....	2,537	1919

Official No.	Rlg	Builder, location, and name of vessel	Gross tons	Year built	Official No.	Rlg	Builder, location, and name of vessel	Gross tons	Year built
		Grant Smith Porter Ship Co., Aberdeen, Wash.—Contd.					Great Lakes Engineering Works, Ashtabula, Ohio—Continued.		
217465	St. s.	Fort Sill.....	2,594	1919	219405	St. s.	Lake Elsah.....	2,674	1919
217466	St. s.	Fort Smith.....	2,594	1919	219256	St. s.	Lake Elsmere.....	2,674	1919
217467	St. s.	Fort Snelling.....	2,537	1919	218721	St. s.	Lake Singara.....	2,715	1919
217464	St. s.	Fort Stevens.....	2,594	1919	219572	St. s.	Lake Elva.....	2,674	1920
		Gratto & Reimers, San Francisco, Calif.:			223349	El. s.	Twin Cities.....	1,460	1923
117146	St. p.	St. Helena.....	344	1902	223241	El. s.	Twin Ports.....	1,460	1923
		Grays Harbor Motorship Corporation, Aberdeen, Wash.:					Great Lakes Engineering Works, Ecorse, Mich.:		
217063	St. s.	Aberdeen.....	2,917	1918	201607	St. s.	Detroit.....	2,089	1904
216880	St. s.	Abrigado.....	2,929	1918	200948	St. s.	R. W. England.....	3,887	1901
216745	St. s.	Blackford.....	2,950	1918	202625	St. s.	Delaware.....	3,901	1905
216943	St. s.	Bromela.....	2,959	1918	202033	St. s.	Hoover and Mason.....	5,841	1905
217027	St. s.	Brompton.....	2,940	1918	201961	St. s.	James E. Davidson.....	6,206	1905
217201	St. s.	Broncho.....	2,940	1918	202368	St. s.	Peter White.....	6,184	1905
217298	St. s.	Brookdale.....	2,935	1918	202329	St. s.	Superior.....	4,544	1905
217363	St. s.	Brookfield.....	2,961	1918	202542	St. s.	William G. Mather.....	6,838	1905
216653	St. s.	Kaskaskia.....	2,934	1918	202839	St. s.	B. F. Jones.....	6,939	1906
216188	Ga. s.	Marie De Ronde.....	2,415	1918	203540	St. s.	E. L. Wallace.....	4,956	1906
216576	St. s.	Wishkah.....	2,924	1918	202770	St. s.	Frank C. Ball.....	6,909	1906
220087	St. s.	Adria.....	3,132	1919	203364	St. s.	Ishpeiming.....	6,024	1906
220174	St. s.	Agron.....	3,157	1919	203628	St. s.	J. H. Sheadle.....	6,024	1906
220216	St. s.	Agylla.....	3,160	1919	203056	St. s.	James Laughlin.....	6,939	1906
217470	St. s.	Brookhaven.....	2,923	1919	203204	St. s.	John M. McKerchey.....	732	1906
217817	St. s.	Brookland.....	2,934	1919	203206	St. s.	Michigan.....	6,024	1906
218105	St. s.	Brookside.....	2,945	1919	202859	St. s.	William P. Snyder.....	6,939	1906
219276	Bkn.	Forest Dream.....	1,604	1919	203979	St. s.	D. O. Mills.....	6,598	1907
219452	Bkn.	Forest Friend.....	1,614	1919	204815	St. s.	Jacob T. Kopp.....	6,035	1907
219131	Bkn.	Forest Pride.....	1,600	1919	204563	St. s.	John J. Boland.....	6,035	1907
218627	St. s.	Gray Cloud.....	2,988	1919	204720	St. s.	Josiah G. Munro.....	6,971	1907
218233	St. s.	Gray Eagle.....	2,978	1919	204393	St. s.	Millnokett.....	6,215	1907
218223	St. s.	Grayling.....	2,959	1919	204650	St. s.	Rochester.....	4,571	1907
218313	St. s.	Mannahocking.....	2,944	1919	203891	St. s.	Thomas F. Cole.....	7,268	1907
220354	St. s.	Forest King.....	2,426	1920	204238	St. s.	Wilpen.....	7,612	1907
		Grays Harbor Shipbuilding Co., Aberdeen, Wash.:			204944	St. s.	Bennington.....	2,285	1908
215877	Ga. s.	Balestrand.....	2,403	1917	204945	St. s.	Burlington.....	2,285	1908
215389	Ga. s.	Grays Harbor.....	2,373	1917	205349	St. s.	Daniel B. Meachem.....	6,971	1908
215798	Ol. s.	Mount Rainier.....	2,397	1917	205072	St. s.	Harry A. Berwind.....	6,634	1908
214850	Ga. s.	Santino.....	2,491	1917	205285	St. s.	James Corrigan.....	6,971	1908
216104	Ga. s.	Hjeltenaes.....	2,387	1918	215009	St. s.	M. A. Bradley.....	5,539	1908
		Great Lakes Dredge & Dock Co., Albany, N. Y.:			205186	St. s.	William Livingstone.....	6,634	1908
216353	St. s.	Roger C. Sullivan.....	179	1918	205458	St. s.	Wandotte.....	2,095	1908
		Great Lakes Boat Building Corporation, Chicago, Ill.:			206044	St. s.	Clifford F. Moll.....	5,141	1909
226843	Ol. y.	Rdream.....	128	1927	206423	St. p.	G. A. Boeckling.....	328	1909
		Great Lakes Engineering Works, Ashtabula, Ohio:			206229	St. s.	North Sea.....	3,921	1909
210661	St. s.	Edison Light.....	2,549	1912	206329	St. s.	Shenango.....	8,047	1909
210735	St. s.	George Hawley.....	2,549	1912	206419	St. s.	Stadacona.....	6,014	1909
209971	St. s.	Louis R. Davidson.....	6,356	1912	206045	St. s.	Theodore H. Wickwire.....	5,141	1909
212354	St. s.	William H. Donner.....	6,311	1914	207284	St. s.	Champlain.....	5,494	1910
213747	St. s.	Morris Adler.....	2,481	1915	207283	St. s.	Ontario.....	5,494	1910
214541	St. s.	Clinchwood.....	2,532	1916	207448	St. s.	St. Clair.....	5,494	1910
214085	St. s.	Edith J. Osgood.....	2,483	1916	207981	St. s.	William B. Dickson.....	7,568	1910
225917	St. s.	Maurice Tracy.....	2,468	1916	207790	St. s.	William J. Olcott.....	7,568	1910
214265	St. s.	Resolute.....	453	1916	208157	St. s.	William P. Palmer.....	7,602	1910
225122	St. s.	Thomas Tracy.....	2,436	1916	209335	St. s.	Borinquen.....	2,551	1911
215153	St. s.	Midvale.....	8,271	1917	209185	St. s.	Col. James M. Schoonmaker.....	8,603	1911
215785	St. s.	Perregaux.....	2,486	1917	209191	St. s.	F. J. Lisman.....	2,294	1911
215743	St. s.	Sidi Mabrouk.....	2,485	1917	209336	St. s.	Grayson.....	2,551	1911
217071	St. s.	Connerville.....	2,232	1918	209192	St. s.	M. E. Harper.....	2,294	1911
217189	St. s.	Crathorne.....	2,241	1918	209001	St. s.	Penobscot.....	2,294	1911
216424	St. s.	Lake Charlotte.....	2,239	1918	209002	St. s.	Seaconnet.....	2,294	1911
216646	St. s.	Lake Harris.....	2,217	1918	208397	St. s.	Willis L. King.....	7,568	1911
216406	St. s.	Lake Louise.....	2,242	1918	210368	St. s.	A. A. Raven.....	2,551	1912
216912	St. s.	Lake Marlon.....	2,230	1918	209741	St. s.	Bayamon.....	2,551	1912
216184	St. s.	Lake Maurepas.....	2,242	1918	210287	St. s.	Robert M. Thompson.....	2,551	1912
216738	St. s.	Lake Pleasant.....	2,221	1918	210550	St. s.	Ruby.....	2,551	1912
216185	St. s.	Lake St. Regis.....	2,238	1918	209662	St. s.	William P. Snyder, Jr.....	8,603	1912
217086	St. s.	Lake Sanford.....	2,232	1918	209730	St. s.	Yaquez.....	2,551	1912
217566	St. s.	Cowanshannock.....	2,532	1919	210590	St. s.	Boston.....	4,184	1913
217748	St. s.	Cowboy.....	2,532	1919	211352	St. s.	Charles Heiden.....	717	1913
217844	St. s.	Cowee.....	2,507	1919	211076	St. s.	North American.....	2,317	1913
218156	St. s.	Craintree.....	2,496	1919	212080	St. s.	Huron.....	4,810	1914
218066	St. s.	Craigrownie.....	2,496	1919	212244	St. s.	International.....	1,815	1914
217978	St. s.	Cowiche.....	2,496	1919	213730	St. s.	South American.....	2,662	1914
218333	St. s.	Craigsmere.....	2,496	1919	213738	St. s.	Inca.....	1,414	1915
218921	St. s.	Lake Elon.....	2,676	1919	213378	St. s.	International.....	1,709	1915
219044	St. s.	Lake Elpueble.....	2,674	1919	213693	St. s.	Yaque.....	1,414	1915
219158	St. s.	Lake Elrio.....	2,674	1919	213734	St. s.	Yuma.....	1,414	1915
					214061	St. s.	Conneaut.....	4,749	1916
					214213	St. s.	Maitland No. I.....	2,767	1916
					214291	St. s.	Munisla.....	1,697	1916

Names of Builders and Locations of Shipyards

1071

Official No.	Rig	Builder, location, and name of vessel	Gross tons	Year built	Official No.	Rig	Builder, location, and name of vessel	Gross tons	Year built
		Great Lakes Engineering Works, Ecorse, Mich.—Con.					Great Lakes Engineering Works, River Rouge, Mich.—Continued.		
214564	St. s.	Norfolk	2,482	1916			Chester	1,819	1931
214565	St. s.	Philadelphia	2,482	1916	230959	St. s.	Edgewater	1,819	1931
214234	St. s.	William A. McGonagle	7,811	1916	230960	St. s.	R. H. Goode	187	1931
214656	St. s.	Ann Arbor No. 6	2,767	1917	231010	St. s.	Dearborn	109	1932
215870	St. s.	August Ziesing	8,271	1917	231780	El. s.			
215815	St. s.	Fagerjord	2,396	1917			Great Lakes Engineering Works, St. Clair, Mich.:		
215204	St. s.	Frank H. Goodyear	8,243	1917			George H. Russel	4,978	1905
215048	St. s.	Pontiac	8,200	1917	202149	St. s.	Ashtabula	2,670	1906
215745	St. s.	S. N. A. 4	3,819	1917	203071	St. s.	John Mitchell	4,468	1907
215643	St. s.	Souk Ahras	3,819	1917	203943	St. s.	William B. Davock	4,468	1907
215766	St. s.	War Leader	2,364	1917	204121	St. s.	Adam E. Cornelius	4,900	1908
217236	St. s.	Corydon	2,351	1918	205239	St. s.	Normania	4,871	1908
217269	St. s.	Cote Blanche	2,351	1918	205017	St. s.	North Lake	3,861	1909
217203	St. s.	Costilla	2,351	1918	206144	St. s.	North Star	3,849	1909
217270	St. s.	Cotopaxi	2,351	1918	207011	St. s.	Harry Yates	6,077	1910
217424	St. s.	Cottonplant	2,450	1918	207361	St. s.	Theodore H. Wickwire, jr.	6,077	1910
217423	St. s.	Cottonwood	2,450	1918	207766	St. s.			
216948	St. s.	Craincreek	2,292	1918			Great Lakes Towing Co., Cleveland, Ohio.:		
217024	St. s.	Cranenest	2,292	1918			E. M. Pierce	112	1909
216727	St. s.	Crawl Keys	2,308	1918	206840	St. s.	William A. Field	114	1909
217055	St. s.	Craycroft	2,292	1918	206655	St. s.	Yale	112	1909
216194	St. s.	Lake Allen	2,308	1918	206972	St. s.	John M. Truby	113	1910
216501	St. s.	Lake Conesus	2,292	1918	207930	St. s.	Ohio	112	1910
216168	St. s.	Lake Crystal	2,308	1918	208153	St. s.	Minnesota	111	1191
216050	St. s.	Lake Elizabeth	2,308	1918	208339	St. s.	Pennsylvania	104	1911
216261	St. s.	Lake Hemlock	2,308	1918	209376	St. s.	New York	111	1913
216811	St. s.	Lake Gardner	2,292	1918	211165	St. s.	Q. A. Gillmore	111	1913
216051	St. s.	Lake Houghton	2,308	1918	211182	St. s.	Favorite	746	1919
216569	St. s.	Lake Janet	2,292	1918	217520	St. s.			
216169	St. s.	Lake Owens	2,308	1918			Great Northern Concrete Shipbuilding Co., Vancouver, Wash.:		
216481	St. s.	Lake Mary	2,292	1918			Captain Barker	259	1919
216609	St. s.	Lake Pearl	2,292	1918					
216052	St. s.	Lake St. Clair	2,308	1918	223169	Ga. s.	Green Brothers, Bridgeport, Conn.:		
216670	St. s.	Lake Silver	2,292	1918			Perry Setzer	1,392	1902
216170	St. s.	Lake Winona	2,308	1918			Green, Gordon C., Charleston, W. Va.:		
216262	St. s.	Lakehurst	2,308	1918			Chris Green	482	1925
216890	St. s.	Lakeville	2,292	1918	150957	Sch.	Green Co., Richard T., Chelsea, Mass.:		
217613	St. s.	Coulee	2,450	1919			Barbara	838	1909
217512	St. s.	Council Bluffs	2,450	1919	224795	St. w.	Herdls	1,220	1917
217605	St. s.	Stuparle	2,450	1919			Richard T. Green	1,467	1918
217604	St. s.	Courtols	2,450	1919			Nahant	1,289	1919
217728	St. s.	Coushatta	2,450	1919	206868	Sch.	Noddle Island	564	1921
217729	St. s.	Coutolene	2,450	1919	214685	Bkn.	Green, Stephen, Madison, Ind.:		
217774	St. s.	Covalt	2,450	1919	216161	Sch.	Kosmosdale	140	1922
218006	St. s.	Covedale	2,450	1919	218308	Sch.	Greenport Ship Corporation, Greenport, N. Y.:		
217810	St. s.	Covena	2,450	1919	221531	St. s.	Saturn	292	1920
218005	St. s.	Coverun	2,450	1919	221891	St. p.	Greenville Manufacturing Co., Pittsburgh, Pa.:		
217898	St. s.	Cowan	2,450	1919			America	140	1933
218295	St. s.	Lake Elkwater	2,730	1919	232526	Ol. w.	Greenwich Piers Marine Ry. Co., Greenwich, N. J.		
218100	St. s.	Lake Elkwood	2,730	1919	203280	St. s.	Frank M. Riley	178	1906
218713	St. s.	Lake Ellendale	2,730	1919			Greenwich Yacht Yards, Greenwich, Conn.		
218448	St. s.	Lake Ellenorah	2,730	1919	203136	Ga. y.	Onawa II	121	1906
218897	St. s.	Lake Ellerslie	2,674	1919			Greyhound Transportation Co., Vancouver, Wash.:		
218896	St. s.	Lake Ellicott	2,674	1919	223545	St. w.	Interstate	336	1924
218895	St. s.	Lake Ellijay	2,674	1919			Groton Iron Works, Groton, Conn.:		
219019	St. s.	Lake Ellithorpe	2,674	1919	219410	St. s.	Hartford	6,202	1919
219031	St. s.	Lake Ellsbury	2,674	1919	219074	St. s.	Merry Mount	6,226	1919
218959	St. s.	Lake Ellsworth	2,674	1919	218715	St. s.	Nameaug	6,338	1919
219201	St. s.	Lake Elmdale	2,674	1919	219309	St. s.	Quinnipiac	6,202	1919
219032	St. s.	Lake Elmhurst	2,674	1919	217818	St. s.	Tollard	6,244	1919
219291	St. s.	Lake Elmont	2,674	1919	218232	St. s.	Worcester	6,239	1919
219461	St. s.	Lake Elmsford	2,674	1919	220237	St. s.	Honedaga	6,216	1920
219430	St. s.	Lake Slavi	2,674	1919	220604	St. s.	Hopatcong	6,216	1920
					220625	St. s.	Provincetown	6,216	1920
					221605	Sch.	Cohasset	2,226	1921
					221356	St. s.	Lieut. Flaherty	727	1921
							Groton Iron Works, Noank, Conn.:		
219542	St. s.	Lake Elmwood	2,674	1920	215906	Sch.	Francis J. McDonald	1,059	1917
219631	St. s.	Lake Elwin	2,674	1920	215498	Sch.	Manuel Caragol	890	1917
221218	St. y.	Delphine	1,255	1921	216842	St. s.	Balsto	2,551	1918
222555	St. s.	James MacNaughton	8,299	1922	217508	St. s.	Berea	2,551	1918
223078	St. s.	Frontenac	8,158	1923	215803	St. s.	Hokah	2,551	1918
222835	St. s.	Wayne	379	1923	220648	Sch.	William B. Fancher	2,625	1919
223909	Ol. s.	Benson Ford	8,628	1924					
224139	St. s.	Edward J. Berwind	8,318	1924					
224409	St. s.	Joseph H. Frantz	8,289	1924					
225224	St. s.	Halcyon	405	1925					
225045	St. s.	John A. Topping	8,345	1925					
224662	St. s.	William C. Atwater	7,768	1925					
224850	St. s.	William G. Mather	8,662	1925					
226492	St. s.	A. F. Harvey	8,222	1927					
226885	St. s.	S. T. Crapo	4,769	1927					
227292	St. s.	Cadillac	636	1928					
227644	St. s.	The Straits of Mackinac	733	1928					
228960	St. s.	Myron C. Taylor	7,945	1929					
229306	St. s.	Eugene P. Thomas	7,860	1930					

Official No.	Rig	Builder, location, and name of vessel	Gross tons	Year built	Official No.	Rig	Builder, location, and name of vessel	Gross tons	Year built
215387	Sch.	Gulf City Boiler Works, Mobile, Ala.: Susquehanna.....	1,381	1917			Hanlon Dry Dock & Shipbuilding Co., Oakland, Calif.— Continued.		
		Gulfport Shipbuilding Co., Gulfport, Miss.: Elizabeth Bandl.....	767	1919	220599	St. s.	Derblay.....	3,475	1920
218247	Sch.	Jean L. Somerville.....	749	1919	220759	St. s.	Jeptha.....	3,475	1920
217491	Sch.	Gulf Shipbuilding Co., Millville, Fla.: Leonidas.....	920	1918	220880	St. s.	Medon.....	3,474	1920
216187	Ga. s.	Ville de Dixmude.....	1,325	1919	221043	St. s.	Memnon.....	3,473	1921
221715	Sch.	Gulf Shipbuilding Co., Tampa, Fla.: Florence Harvey.....	340	1918	224661	St. s.	Motormates.....	273	1925
216393	Sch.	Lady Marian.....	431	1919			Harbor Boat Building Co., Los Angeles, Calif.: Adventurer.....	201	1928
218182	Sch.	Gunnell, Elias, Manitowoc, Wis.: No. 29, M. F. D.....	171	1906	227974	Ol. s.	Southern Cross.....	253	1929
203072	St. s.	Richard Fitzgerald.....	107	1912	232625	Ol. s.	Rajo.....	247	1930
210354	St. s.	Hall Bros., Port Blakeley, Wash.: Ludlow.....	762	1900	230013	Ol. s.	Sea Ranger.....	111	1930
141661	Sch.	Alpena.....	970	1901	230209	Ol. s.	White Star.....	193	1930
107687	Sch.	Gamble.....	726	1901	229536	Ol. s.	Olympic.....	335	1931
86576	Sch.	Blakely.....	751	1902	231019	Ol. s.	Star of Monterey.....	104	1935
3940	Sch.	Camano.....	730	1903	233868	Ol. s.	Star of San Pedro.....	112	1935
127614	Sch.	Caroline.....	511	1902	233869	Ol. s.	Harbor Navigation Co., Dockton, Wash.: Elinor H.....	1,569	1920
127676	Sch.	H. K. Hall.....	1,237	1902	219809	Sch.	Ella A.....	1,565	1920
96614	Sch.	Mabel Gale.....	762	1902			Hardy, John B., Tacoma, Wash.: Georgia.....	255	1902
93343	Sch.	Hall Bros. Marine Railway & Shipbuilding Co., Eagle Harbor, Wash.: Norwood.....	760	1904	86624	St. s.	Harlan & Hollingsworth Corporation, Wilmington, Del.: Chesapeake.....	1,101	1900
201446	St. s.	Delhi.....	986	1906	127413	St. s.	Grecian.....	2,827	1900
203502	St. s.	Shna-Yak.....	839	1907	86491	St. s.	Harrisburg.....	225	1900
204509	Sch.	Arctic.....	197	1913	96505	St. s.	James S. Whitney.....	2,707	1900
211602	St. s.	Hall Bros. Marine Railway & Shipbuilding Co., Winslow, Wash.: W. H. Bancroft.....	179	1911	77434	St. s.	Johnstown.....	225	1900
208384	St. w.	A. B. Carpenter.....	141	1912	77420	St. s.	Manna-Hata.....	1,103	1900
209623	St. s.	Hammitt, J. M., Marietta, Ohio: Rival.....	244	1903	93028	St. s.	Number One.....	1,120	1900
200584	St. w.	A. R. Budd.....	149	1906	130916	Sch. b.	Number Two.....	1,120	1900
203726	St. w.	Morgan Davis.....	153	1906	130917	Sch. b.	Number Three.....	1,120	1900
226043	St. w.	Ribert Rhea.....	182	1908	130886	Sch. b.	Number Four.....	1,120	1900
205579	St. p.	Mengel Box Company.....	164	1909	130890	Sch. b.	Number Five.....	1,120	1900
205658	St. w.	Vulcan.....	128	1910	116935	St. s.	San Juan.....	3,503	1900
207142	St. w.	Sallie Marmet.....	129	1911	81704	St. s.	Wilmington.....	225	1901
208954	St. w.	Hammond Lumber Co., Eureka, Calif.: Mary Olson.....	848	1913	107623	St. s.	Alvina.....	526	1900
211843	St. s.	Hammond Lumber Co., Fairhaven, Calif.: Fort Bragg.....	705	1910	3909	St. s.	Bound Brook.....	1,016	1901
207985	Sch.	Willamette.....	903	1911	127566	St. p.	Cape May.....	714	1901
209117	St. s.	Halco.....	970	1917	141723	St. s.	Lakewood.....	1,016	1901
215998	St. s.	Trinidad.....	974	1917	130895	Sch. b.	Number Six.....	1,120	1901
215915	St. s.	Hammond Lumber Co., Samoa, Calif.: Bloomington.....	2,575	1918	150925	St. s.	Pathfinder.....	2,792	1901
216970	St. s.	Keota.....	2,572	1918	107767	St. s.	Ariadne.....	246	1902
216835	St. s.	Saris.....	2,576	1918	3915	St. s.	Brandon.....	1,062	1902
217321	St. s.	Darrah.....	2,553	1919	136971	St. s.	Edgewater.....	709	1902
217586	St. s.	Hampton Roads Shipbuilding, Inc., Portsmouth, Va.: City of Norfolk.....	597	1930	93287	St. p.	Maryland.....	871	1902
229654	El. s.	Hancock, James, New Bern, N. C.: Comfort.....	116	1908	111411	St. s.	Red Bank.....	1,016	1902
204995	St. y.	Hang, John, Richmond, Calif.: Benicia.....	347	1906	81809	St. p.	William G. Payne.....	1,301	1902
202901	Ga. s.	Hanlon Dry Dock & Shipbuilding Co., Oakland, Calif.: Bacchus.....	190	1916	200894	St. p.	C. W. Morse.....	4,307	1903
214060	Ga. s.	Joplin.....	207	1916	127768	St. s.	Calvin Austin.....	3,828	1903
214118	Ga. s.	Flagstaff.....	2,101	1917	200139	St. s.	Lord Baltimore.....	445	1903
214971	Sch.	Governor John Lind.....	3,431	1918	200053	St. s.	Penn.....	445	1903
216371	St. s.	Major Wheeler.....	3,431	1918	200171	St. y.	Vergemere.....	315	1903
217046	St. s.	Delfina.....	3,480	1919	200171	St. y.	Elizabeth.....	1,197	1904
218811	St. s.	Dellisle.....	3,478	1919	201490	St. s.	Tuxedo.....	1,483	1904
218960	St. s.	Dellwood.....	3,478	1920	200636	St. s.	Wilkes-Barre.....	1,197	1904
219590	St. s.	Delrossa.....	3,474	1920	201355	St. s.	Firefighter.....	192	1905
220114	St. s.	Depere.....	3,475	1920	202037	St. s.	Goshen.....	1,459	1905
220449	St. s.				201885	St. s.	Pure Oil Co. No. 3.....	754	1905
					162424	Sch.	Somerville.....	1,197	1905
					202467	St. s.	Virginia.....	2,027	1905
					202552	St. s.	Woodbury.....	857	1905
					203240	St. s.	Ashley.....	240	1906
					203468	St. s.	Babylon.....	1,310	1906
					203341	St. s.	Bridgeton.....	240	1906
					203401	St. s.	Sea Bright.....	240	1906
					203052	St. s.	Callahan.....	988	1906
					203563	St. s.	Hempstead.....	1,310	1906
					204213	St. s.	Bay Ridge.....	1,396	1907
					203811	St. s.	Delaware.....	1,907	1907
					203846	St. s.	El Chico.....	152	1907
					203848	St. s.	El Toro.....	265	1907
					204339	St. s.	Gowanus.....	1,396	1907
					204561	St. s.	Nassau.....	1,396	1907
					204444	St. s.	Olson and Mahony.....	1,497	1907
					203925	St. s.	Pawnee.....	1,907	1907
					203968	St. s.	Relief.....	828	1907
					204445	St. s.	St. Helens.....	1,497	1907
					205859	St. s.	Bayonne.....	465	1908
					205893	St. s.	Easton.....	465	1908
					205896	St. s.	Keyport.....	465	1908

Names of Builders and Locations of Shipyards

1073

Official No.	Rlg	Builder, location, and name of vessel	Gross tons	Year built	Official No.	Rlg	Builder, location, and name of vessel	Gross tons	Year built
		Harlan & Hollingsworth Corporation, Wilmington, Del.—Continued.					Helena Ship Yard & Dry Docks, Helena, Ark.:		
205918	St. s.	Westfield.....	465	1908	207698	St. w.	Cora L. Roberts.....	157	1910
206082	St. s.	New London.....	2,818	1909	207528	St. w.	F. M. Owens.....	129	1910
206239	St. s.	New York.....	2,818	1909	207526	St. w.	G. W. Robertson.....	204	1910
207201	St. s.	City of Philadelphia.....	749	1910			Henderson Shipbuilding Co., Mobile, Ala.:		
207202	St. s.	City of Wilmington.....	749	1910	218406	Ga. s.	Nola.....	595	1919
207282	St. s.	North Land.....	3,282	1910			Henley, Louis, Phoenix, N. Y.:		
208271	Ga. s.	Pure Oil Co. No. 5.....	223	1910	216361	St. s.	D. Rightmyer.....	100	1905
208448	St. s.	Benjamin B. Odell.....	2,011	1911			Herman, Carl, Bandon, Oreg.:		
208377	St. s.	Northland.....	2,055	1911	200083	St. w.	Liberty.....	174	1903
208674	St. s.	Westfield.....	1,238	1911			Herreshoff Manufacturing Co., Bristol, R. I.:		
210291	St. s.	Columbia.....	1,923	1912	20635	St. y.	Quickstep.....	104	1902
209655	St. s.	Cordova.....	2,273	1912	100788	Sch. y.	Ingomar.....	142	1903
210760	St. s.	Germantown.....	619	1912	150994	St. y.	Parthenia.....	141	1903
209908	St. s.	Henry Williams.....	1,861	1912	200588	St. y.	Eugenia.....	113	1904
210767	St. s.	John A. Hooper.....	2,244	1912	203165	Sch. y.	Queen.....	160	1906
210585	St. s.	Mauch Chunk.....	287	1912	207292	Sch. y.	Westward.....	197	1910
209822	St. p.	Rose Standish.....	993	1912	208534	Sch. y.	Elena.....	206	1911
211559	St. s.	Bayonne.....	1,334	1913	211285	Sch. y.	Vagrant.....	178	1913
211805	St. s.	Bridgeton.....	774	1913	212108	Sch. y.	Katoura.....	313	1914
211734	St. s.	Manhattan.....	3,539	1913	214009	Ga. y.	Mariette.....	128	1916
211533	St. s.	Narragansett.....	3,539	1913	218248	St. y.	Carola.....	100	1919
210869	St. s.	Oliver J. Olson.....	1,881	1913	220464	St. y.	Alert.....	152	1920
211806	St. s.	Salem.....	774	1913	220003	Ga. y.	Ohonkara.....	126	1920
212140	St. s.	Delaware.....	807	1914	221982	Ol. y.	Ara.....	314	1922
212805	St. s.	Francis Hanfly.....	2,588	1914	222634	Ga. y.	Mariette.....	128	1922
212235	St. p.	Hanover.....	467	1914	226567	Sl. y.	Katoura.....	112	1927
212806	St. s.	Weehawken.....	1,402	1914	227535	Ga. y.	Thistle.....	102	1928
213656	St. s.	Fort Lee.....	1,080	1915	228424	Ol. y.	Vera.....	356	1929
213165	Ga. s.	Marlon.....	146	1915	229518	Sl. y.	Enterprise.....	122	1930
213762	St. s.	Silver Shell.....	5,605	1915	229475	Ol. y.	Katoura.....	105	1930
214055	St. s.	City of Camden.....	730	1916	229669	Sl. y.	Weetamoe.....	123	1930
214161	St. s.	George E. Paddleford.....	4,787	1916			Heuckendorff, E., Prosper, Oreg.:		
214587	St. s.	Georgeanna Weems.....	2,088	1916	202622	Sch.	Oregon.....	343	1905
213873	St. s.	Gold Shell.....	5,614	1916	203448	St. s.	Raymond.....	689	1906
214490	St. s.	Pearl Shell.....	5,614	1916	204497	St. s.	Bowdoin.....	708	1907
215002	St. s.	Benjamin Brewster.....	5,579	1917	203928	St. s.	Wellesley.....	703	1907
215362	St. s.	Olean.....	2,783	1917			Higbee, J. V. (Patterson Shipyard), Patterson, La.:		
215269	St. s.	Stony Point.....	1,391	1917	200433	St. s.	Joseph Bisso.....	110	1903
		Harper, Walter R., Long Island City, N. Y.:			202655	St. w.	Hill, Frank R., Fulton, Ark.:		
218982	St. s.	Pollas.....	2,564	1919	200681	St. s.	Hill, John J., Tacoma, Wash.:		
		Haskins, W. Z., Portland, Oreg.:					Tyrus.....	174	1904
221305	Sch.	Undaunted.....	2,266	1921	216192	Sch.	Hillyer-Sperring-Dunn Co., South Jacksonville, Fla.:		
		Hawley, Jas. W., Bath, Me.:			216265	Sch.	Lohocla.....	791	1918
93102	Sch.	May V. Neville.....	1,191	1901			Northern No. 29.....	1,267	1918
121243	Sch.	Fred A. Davenport.....	746	1902	214282	St. s.	Hiltebrant Dry Dock Co., South Rondont, N. Y.:		
201935	Sch.	Camilla May Page.....	688	1905	222055	Ga. y.	Kill Van Kull.....	364	1916
206162	Sch.	Esther Ann.....	753	1909	224476	Ol. s.	Bernice.....	121	1917
		Hay & Wright, Alameda, Calif.:			224471	St. s.	A. G. Laun.....	111	1918
127464	Sch.	Commerce.....	658	1900	222441	St. s.	Claire A. Moran.....	106	1919
136783	Sch.	Expansion.....	545	1900	223101	St. s.	National.....	103	1919
121165	Sch.	Forester.....	658	1900			Hinckley, A. R., Chaumont, N. Y.:		
141642	Sch.	Luzon.....	545	1900	96578	St. s.	Hinckley.....	131	1901
161180	Sch.	Kona.....	679	1901			Hingston & Co., Wm. J., Buffalo, N. Y.:		
93130	Sch.	Mindoro.....	679	1901	202196	St. s.	Trenton.....	517	1905
117080	Sch.	Samar.....	710	1901			Hitchings & Joyce, Hoquiam, Wash.:		
121230	Bkn.	Fullerton.....	1,554	1902	111268	Sch.	Rainier.....	870	1900
150929	St. s.	Phoenix.....	256	1902	107702	Sch.	A. F. Coats.....	617	1901
161929	Sch. Q	Virginia.....	585	1902	93110	Sch.	Mahukona.....	738	1901
200385	Ga. s.	Topo.....	229	1903	155437	St. s.	Olympic.....	688	1901
		Heacock, L. J., Fairbanks, Alaska:			107794	Sch.	Alert.....	623	1902
208037	St. w.	Teddy H.....	153	1910	93272	Sch.	Melrose.....	615	1902
		Heath, E. W., Port Blakely, Wash.:			111392	Sch.	Resolute.....	684	1902
107707	Bkn.	Aurora.....	1,211	1901			Hodgdon Bros., East Boothbay, Me.:		
201073	St. s.	Jefferson.....	1,615	1904	223755	Ol. y.	Zodiac.....	142	1924
203946	St. p.	West Seattle.....	773	1907			Hodge Ship Co., Moss Point, Miss.:		
214235	Ga. s.	Great Bear.....	367	1916	217068	St. s.	Alpaco.....	2,551	1918
		Heatherlington, J. P., Paducah, Ky.:			217680	St. s.	Banaran.....	2,551	1919
225315	St. w.	Plymouth.....	149	1926	217514	St. s.	Boonsborough.....	2,551	1919
212081	Ga. s.	Heath, E. W., Seattle, Wash.:			219267	St. s.	Nika.....	2,551	1919
		Progress.....	169	1914					
		Heckmann, Edward, Hermann, Mo.:							
219350	St. p.	John Heckmann.....	270	1919					
		Hefferman Engine Works, Ballard, Wash.:							
232019	Ol. s.	Retriever.....	100	1904					

Names of Builders and Locations of Shipyards

Official No.	Rig	Builder, location, and name of vessel	Gross tons	Year built	Official No.	Rig	Builder, location, and name of vessel	Gross tons	Year built
218775	St. s.	Hodges Boller & Machine Works, Mobile, Ala.: Jim Sid	209	1919	227861	St. w.	Howard Shipyards & Dock Co., Jeffersonville, Ind.—Contd. Catherine Davis	263	1928
224301	St. p.	Hogan Co., Morgan City, La.: M. E. Norman	147	1924	230651	Ol. w.	Helen H	140	1930
225778	St. w.	M. E. Norman	148	1926	230183	St. w.	Titan	429	1930
227287	St. c.	John R. Drackett	115	1928	229506	St. w.	W. H. Klein	146	1930
201063	St. y.	Hoke, R. D., Jensen, Fla.: Everglade	257	1904	229894	St. w.	Wm. Larimer Jones	429	1930
221308	St. p.	Hottam-Kennedy Dry Dock Co., Memphis, Tenn.: D. M. Armstrong	103	1921	231242	St. w.	Loretta Howard	335	1931
224415	St. p.	Houglan, Walter G., Calhoun, Ky.: McGhee	145	1924	231430	St. w.	Mark Twain	513	1932
217899	St. s.	Housatonic Shipbuilding Co., Stratford, Conn.: Fairfield	2,551	1919	225357	St. w.	Howard Shipyards & Dock Co., Madison, Ind.: Interstate	133	1926
217900	St. s.	Ganeri	2,551	1919	223369	St. p.	Howard Shipyards & Dock Co., Mound City, Ill.: Dan O'Sullivan	140	1923
221405	Sch.	Talbot	2,229	1921	225018	St. w.	Jim O'Sullivan	143	1925
222439	Sch.	Charles J. Hooper	2,217	1922	233188	St. w.	Paul F. Thomas	128	1934
3866	St. w.	Houston, Robert, Everett, Wash.: Black Prince	159	1901	214818	Sch.	Howard & Nelson, Beaumont, Tex.: El Gallo	630	1917
117128	St. w.	Howard, Ed. J., Jeffersonville, Ind.: Senator Cordill	280	1902	202687	Sch.	Hubbard, John L., Winslow, Wash.: J. B. Stetson	837	1905
117149	St. w.	Stacker Lee	291	1902	207738	St. w.	Hudson, J. S., Hickory, Pa.: Fred Hudson	137	1910
107836	St. w.	A. M. Halliday	240	1903	211149	St. p.	Hudson Navigation Co., Hoboken, N. J.: Berkshire	4,300	1913
86674	St. w.	Guntersville	204	1903	221601	St. s.	Hudson Shipbuilding & Repair Co., Newburgh, N. Y.: Shohola	139	1921
117225	St. p.	St. Genevieve	611	1903	227047	Ol. s.	Harnell	180	1927
201419	St. w.	Bowling Green	123	1904	216042	Ga. s.	Hufftetter, W. I., Miami, Fla.: Tamiami	193	1918
201026	St. w.	Control	103	1904	216580	Ga. s.	Humphreys Marine Railways, Inc., Weems, Va.: Lancaster	141	1918
201444	St. w.	Kentucky	191	1904	216581	Ga. s.	Martin	141	1918
201048	St. w.	Wm. Jarig	193	1904	216582	Ga. s.	Richmond	141	1918
201921	St. s.	A. Baldwin	199	1905	216583	Ga. s.	Swanson	141	1918
202604	St. s.	L. H. Marrero	163	1905	218334	Ga. s.	H. R. Humphreys	219	1919
203390	St. p.	Wm. Edenborn	239	1906	221094	Ga. s.	Westmoreland	114	1921
207620	St. w.	G. W. Hill	363	1909	222067	Ga. s.	Little Joe	250	1922
214552	St. p.	John D. Grace	296	1916	223556	Ol. s.	Annie Dow	247	1924
214551	St. p.	Paducah	296	1916	222253	St. s.	Hunt, F. M. Gig Harbor, Wash.: Burro	108	1922
225944	St. w.	Howard, Jos. E., Jeffersonville, Ind.: George W. Miller	223	1926	211896	Ga. s.	Hunter, David, Violet, La.: A. & N. O. T. Co. Barge No. 4	416	1913
204109	St. p.	Howard Shipyards & Dock Co., Jeffersonville, Ind.: Alton	800	1906	211935	Ga. s.	A. & N. O. T. Co. Barge No. 5	555	1914
230696	St. w.	Tu-Endi-We	133	1908	212180	Ga. s.	A. & N. O. T. Co. Barge No. 6	516	1914
206125	St. w.	Northern	185	1909	212009	Ga. s.	New Orleans	711	1914
222568	St. p.	Tombigbee	259	1909	212834	Ga. s.	Pioneer	277	1914
206194	St. w.	J. H. Menge	300	1910	219912	St. p.	Hutson, S. E., Clarendon, Ark.: Sanford E. Hutson	128	1920
207155	St. w.	Nashville	251	1910	228818	St. w.	Sanford E. Hutson	140	1929
209025	St. p.	Spread Eagle	223	1911	219028	St. p.	Hutson, W. J., Augusta, Ark.: Bonner	132	1919
210187	St. w.	Corker	100	1912	204865	Sch.	Hyde, Edward W., Bath, Me.: Bertha L. Downs	716	1908
210773	St. p.	Julius S. Walsh	385	1912	205081	Sch.	Mary Manson Gruener	716	1908
210757	St. p.	Saint Louis	374	1912	223404	St. w.	Indiana Towing Co., Paducah, Ky.: Indiana	134	1923
210774	St. p.	W. S. McChesney, Jr.	385	1912	225666	St. w.	Rival	141	1926
211828	St. p.	Joe Horton Fall	156	1913	229145	St. s.	Jas. B. Ostrander	311	1929
212759	St. p.	Homer Smith	721	1914	230748	St. w.	Phillips	212	1931
212293	St. p.	Peoria	490	1914	216356	Sch.	Ingalls, Nelson, Wilmington, N. C.: Commack	1,446	1918
233159	St. w.	Bob Rodes	143	1914	213526	Ol. s.	Ingram, F. W., Macon, Ga.: Ocmulgee	282	1915
213275	St. p.	Standard	273	1915	214625	St. s.	Ingram-Farelton Construction Co., Macon, Ga.: Greater Macon	604	1916
214602	St. p.	City of Baton Rouge	169	1916	200115	St. p.	Inland Marine Construction Co., Marietta, Ohio: Greenland	294	1903
214604	St. p.	H. O. Penick	169	1916	204997	St. s.	International Contract Co., Seattle, Wash.: Washington	323	1908
213942	Ga. s.	Inco No. 1	1,473	1916					
214605	St. p.	Joseph Bisso	169	1916					
214396	St. p.	Minnesota	211	1916					
214975	St. c.	Martin Behrman	206	1917					
214939	St. p.	Pilgrim	352	1917					
220332	St. s.	Cordova	267	1920					
220331	St. s.	Demopolis	267	1920					
220333	St. s.	Montgomery	267	1920					
221050	St. w.	Duffy	146	1921					
221481	St. p.	La Belle	310	1921					
221854	St. p.	Mamie S. Barrett	191	1921					
223447	St. w.	Cape Girardeau	470	1923					
223982	St. p.	Donora	259	1924					
224860	St. s.	Algiers	501	1925					
224518	St. w.	Charles J. Miller	226	1925					
224942	St. s.	New Orleans	501	1925					
224936	St. w.	Samuel L. May	183	1925					
226061	St. c.	Louisiana	435	1926					
225743	Ol. w.	Pilgrim	117	1926					
226296	St. w.	Patricia Barrett	648	1927					
226405	Ol. w.	Traveler	117	1927					

Names of Builders and Locations of Shipyards

1075

Official No.	Rtg	Builder, location, and name of vessel	Gross tons	Year built	Official No.	Rtg	Builder, location, and name of vessel	Gross tons	Year built
217836	Ga. s.	International Shipbuilding Co., Pascagoula, Miss.: City of Pascagoula	2,354	1919	215482	St. s.	James & Son, John F., Essex, Mass.—Continued. Walrus	479	1918
219299	Bkn.	Marsala	2,422	1919	216467	Ga. s.	Helja Silva	140	1917
219255	Ga. s.	Mantova	2,422	1919	216799	Sch.	Louise B. Marshall	120	1918
220344	Bkn.	Molfetta	2,462	1920	216647	Ga. s.	Pioneer	233	1918
		International Shipbuilding & Marine Engineering Corporation, Nyack, N. Y.:			219272	Ga. s.	Dawn	151	1919
225040	Ol. s.	O'Boyle	108	1924	217642	Ga. s.	Ellen T. Marshall	124	1919
219674	St. s.	Driver	181	1919	218373	Ga. s.	Grand Marshal	128	1919
219673	St. s.	Hauler	181	1919	217833	Ga. s.	Marechal Foch	134	1919
219670	St. s.	Messenger	181	1919	220928	Ga. s.	Governor Marshall	131	1921
219672	St. s.	Porter	181	1919	221016	Ga. s.	Laura Goulart	143	1921
219671	St. s.	Propeller	181	1919	221202	Sch.	Mayflower	164	1921
		International Shipbuilding Co., Beaumont, Tex.:			220991	Sch.	Oretha F. Spinney	134	1921
216909	Ga. s.	City of Dallas	1,977	1918	222001	Sch.	Puritan	149	1922
		International Shipbuilding Co., Orange, Tex.:			223032	Ga. y.	Wanderer	163	1923
217160	Ga. s.	City of Austin	2,231	1918	223805	Ol. s.	Falmouth	124	1924
216473	Ga. s.	City of Beaumont	2,014	1918	224289	Ga. s.	Pilot	140	1924
215042	Ga. s.	City of Gulfport	1,844	1918	223569	Ol. s.	Radio	131	1924
216350	Ga. s.	City of Mobile	1,975	1918	225000	Ol. s.	Isabelle Parker	110	1925
217482	Ol. s.	City of Galveston	2,259	1919	226070	Ol. s.	Adventure	130	1926
218275	Ga. s.	City of Lafayette	2,439	1919	225321	Ol. s.	Mary Sears	143	1926
217696	Ga. s.	City of Orleans	2,347	1919	225756	Ol. s.	Roseway	112	1926
219286	Bkn.	Macerata	2,352	1919	226917	Ol. s.	Eleanor Nickerson	143	1927
219238	Ga. s.	Modena	2,342	1919	227138	Ol. s.	William L. Putnam	107	1927
219468	Bkn.	Montalcone	2,418	1919	228013	Ol. s.	Amelia M. Pereira	106	1928
		Iowa Iron Works Co., Dubuque, Iowa:			227946	Ol. s.	Leonora C.	107	1928
107763	St. p.	Annie Russell	127	1902	229169	Ol. s.	Edith and Elinor	134	1929
160979	St. p.	Pelican	1,079	1902	229041	Ol. s.	Geraldine and Phyllis	113	1929
117174	St. w.	Sprague	1,479	1002	229241	Ol. s.	Gertrude Parker	115	1929
		Jackson & Sharp, Wilmington, Del.:			228227	Ol. s.	Maris Stella	143	1929
107567	St. s.	Atlantic	157	1900	229331	Ol. s.	Andover	113	1930
127458	St. s.	City of Salem	195	1900	229797	Ol. y.	Antares	159	1930
136782	St. s.	Ell B. Conine	117	1900	230045	Ol. s.	Exeter	114	1930
136778	Sch.	Elizabeth	228	1900	231139	Ol. s.	Clara C. Raye	171	1931
86488	St. s.	Gerry	273	1900	231164	El. y.	Wanderer	175	1931
		Jacob, Inc., Robert, City Island, N. Y.:			223056	St. p.	Jeffrey, Daniel, Jeanerette, La.: Viola Puckett	128	1923
213128	Ga. y.	Paragon	103	1915			Jenks Shipbuilding Co., Port Huron, Mich.:		
226035	St. s.	No. 69	103	1918	127469	St. s.	Captain Thomas Wilson	4,719	1900
222762	St. s.	Beetle	103	1919	111284	St. s.	Ravenscraig	2,280	1900
221459	Ol. y.	Nourmahal	419	1921	127647	St. s.	Charles S. Neff	992	1901
226483	Ga. y.	Saramar II	143	1927	96584	St. s.	Henry Steinbrenner	4,719	1901
227289	Ga. y.	Laura M. IV	125	1928	161178	St. s.	Kennebec	2,183	1901
227290	Ga. y.	Margaret F. III	125	1928	77566	St. s.	James R. Elliott	210	1902
228448	Ol. y.	Colmena	138	1929	200031	St. s.	Eastland	1,961	1903
		Jacob, Robert, New York, N. Y.:			200560	St. s.	F. B. Squire	4,582	1903
200287	St. y.	Elgrudor	103	1903			Jensen, Albert, Friday Harbor, Wash.:		
204260	St. y.	Cavalier	119	1907	221640	Ga. s.	Islander	173	1921
204622	St. y.	Winchester	147	1907	222065	Sch.	Leona & Marlon	313	1920
207487	St. y.	Irene II	135	1910	219823	Sch.	Spindrift	720	1920
208306	Ga. y.	Josephine	142	1910			Johnson, J. C., Port Blakley, Wash.:		
207862	St. y.	Ranger	219	1910	225956	Ol. s.	Margnita	162	1926
210297	St. s.	Patchogue	135	1912			Johnson & Lanteri, Pittsburg, Calif.:		
212423	St. y.	Caroline	339	1914	214071	Ga. s.	Kenvil	166	1916
214675	Ga. y.	Aramis	269	1916			Johnson Bros. & Blanchard, Seattle, Wash.:		
		Jahneke Shipbuilding Co., Madisonville, La.:			214059	Ga. s.	Kuskokwim River	643	1916
217388	St. s.	Balabac	2,551	1918			Johnson Iron Works, New Orleans, La.:		
217320	St. s.	Bayou Teche	2,551	1918	136987	St. s.	El Listo	200	1902
217850	St. s.	Abbeville	2,542	1919	136966	St. s.	El Vivo	199	1902
218352	St. s.	Pontchartrain	2,542	1919	215238	Sch.	Juniata	1,432	1917
		Jakobson & Peterson, Brooklyn, N. Y.:			219162	St. s.	Degrey	183	1919
145861	St. s.	Transport	162	1900	219137	St. s.	Degolla	183	1919
226150	Ol. s.	Wilburne	104	1926	219554	St. s.	Delamar	183	1919
227026	Ol. s.	Diamond S. No. 89	167	1927			Johnson, Andrew A., Green Bay, Wis.:		
227382	Ol. s.	J. Normand Riley	406	1928	204475	St. s.	W. S. Taylor	318	1907
232706	Ol. s.	Timothy B. O'Connell	150	1933			Johnson, Geo., Green Bay, Wis.:		
		James & Son, John F., Essex, Mass.:			155401	St. s.	Orion	1,736	1901
211718	Ga. s.	Commonwealth	141	1913			Johnson, S. D., Apalachicola, Fla.:		
213267	Sch.	J. M. Marshall	101	1915	209923	St. w.	City of Eufaula	216	1912
212894	Sch.	Robert and Richard	140	1915	220696	Ga. s.	Cortez X	133	1920
214416	Sch.	Joseph P. Mesquita	122	1916	219598	St. s.	Delanco	183	1920
215735	Ga. s.	Angle L. Marshall	109	1917	219603	St. s.	Delaplaine	183	1920
215589	Ga. s.	Corinthian	161	1917	223567	St. s.	Deluge	370	1923

Official No.	Rig	Builder, location, and name of vessel	Gross tons	Year built	Official No.	Rig	Builder, location, and name of vessel	Gross tons	Year built
		Johnson, S. J., Apalachicola, Fla.:					Kelley Spear Co., Bath, Me.— Continued.		
204883	St. w.	Fort Gaines.....	114	1907	208451	St. s.	Merida.....	628	1911
204792	St. w.	John W. Callahan.....	202	1907	208563	Sc. b.	Chatham.....	1,812	1912
		Johnson Shipyards Corpora- tion, Mariners Harbor, N. Y.:			210334	St. s.	Eureka.....	471	1912
217018	St. s.	Aowa.....	2,551	1918	210838	Sch.	John H. Winstead.....	841	1912
220665	Sch.	Charles W. Baird.....	2,625	1919	210751	Sch.	Maine.....	1,110	1912
219484	Sch.	Chenango.....	2,150	1919	209721	Sc. b.	Mount Hope.....	1,801	1912
219042	Sch.	Tompkinsville.....	1,274	1919	210570	Sch.	Rahn.....	932	1912
222347	Sch.	Eastern.....	2,198	1922	209981	Sch.	William C. May.....	710	1912
		Johnson, W. J., Seattle, Wash.:			211840	Sch.	Irene.....	1,206	1913
216270	Ga. s.	Cypress.....	121	1918	211248	Sch.	Irwin.....	1,304	1913
		Johnston Bros., Ferrysburg, Mich.:			211651	Sch.	Penn.....	1,840	1913
202285	St. s.	Frank Perry.....	496	1905	213708	Sch.	Atlantic.....	1,900	1915
203098	St. s.	Chase S. Osborn.....	492	1906	213806	Sch.	Larimer.....	1,584	1915
204016	St. s.	Charles E. Williams.....	106	1907	213435	Sch.	Wollaston.....	1,378	1915
206346	St. s.	Francis B. Hackett.....	194	1909	214542	Sch.	Northern No. 6.....	1,602	1916
206658	St. s.	Mackinac.....	350	1900	214344	Sch.	Westmoreland.....	1,593	1916
207427	St. s.	John E. Meyer.....	133	1910	215253	Sch.	Manor.....	1,603	1917
208478	St. s.	Andrew H. Green.....	115	1911	214785	Sch.	Northern No. 7.....	1,631	1917
		Johnston, C. M., Helena, Ark.:			215731	Sch.	Samuel W. Fancher.....	1,972	1917
231037	St. w.	City of Helena.....	148	1931	217107	St. s.	Columbine.....	2,551	1918
		Johnston, J. H., Portland, Oreg.:			215952	Sc. b.	Osceola.....	1,621	1918
107610	St. s.	Athlon.....	157	1900	218022	Sch.	Falmouth.....	2,236	1919
3830	St. p.	Bonita.....	198	1900	218878	Sch.	New Meadows.....	1,327	1919
150941	St. p.	Paloma.....	185	1902	218673	Sch.	Winnegance.....	1,327	1919
		Johnston, Thomas, Ferrysburg, Mich.:			219095	St. s.	Kelly, D. D., Boston, Mass.:		
127422	St. s.	Columbia.....	114	1900			Jack O'Lantern.....	1,018	1903
		Jones, George C., Aransas Pass, Tex.:					Kemble, Samuel C., Camden, N. J.:		
210577	Ga. s.	Navidad.....	157	1910	117107	Sch.	Safety.....	516	1902
204691	St. w.	Jones, M. J., Salem, Oreg.:	154	1907	201458	St. s.	Blue Bell.....	179	1904
		Grey Eagle.....					Kensington Shipyard & Dry Dock Co., Philadelphia, Pa.:		
204093	Ga. s.	Judy, J. F., Decatur, Wash.:	111	1907	229399	El. s.	Van Dyke 4.....	134	1930
		Edrie.....					Keough, Richard, F., Boston, Mass.:		
203141	St. w.	Julian, J. B., Ainsworth, Wash.:	167	1906	205108	St. p.	Betty Alden.....	775	1908
		W. R. Todd.....					Keough, Jr., Richard F., Bos- ton, Mass.:		
86659	St. w.	Kahlke Bros., Rock Island, Ill.:	100	1903	208895	St. p.	Monitor.....	413	1904
201064	St. w.	Gardle Eastman.....	195	1904			Keypoint Dry Dock Co., Key- port, N. J.:		
206874	St. w.	Davenport.....	195	1909	221053	St. s.	Victor T. Kelly.....	113	1920
		Kalitan.....					Kiernan & Kern, Portland, Oreg.:		
204407	St. w.	Kanawha Dock Co., Point Pleasant, W. Va.:	121	1907	216687	St. s.	Katla.....	2,239	1918
207595	St. w.	Geo. Matheson No. 2.....	132	1910			King & Winge, Seattle, Wash.:		
207407	St. w.	Greyhound.....	197	1910	117241	St. s.	Samson.....	328	1903
208291	St. w.	Loucinda.....	574	1911	212014	Ga. s.	King & Winge.....	143	1914
210741	St. p.	Tel City.....	259	1912			King, G. F., Gadsden, Ala.:		
214415	St. p.	Alabama.....	128	1916	201440	St. w.	Alabama.....	137	1904
		Elizabeth Smith.....					Kingston Dry Dock & Construc- tion Co., Kingston, N. Y.:		
210866	Sch.	Kane, J. J., Galveston, Tex.:	775	1912			Northern No. 42.....	2,217	1921
		Gen'l Pettibone.....			221676	Sch.	Charlie White.....	258	1924
		Kansas City Bridge Co., Wav- erly, Mo.:			224259	Ol. s.	Kingston Shipbuilding Corpora- tion, Kingston, N. Y.:		
217112	St. p.	Monitor.....	144	1918			Catskill.....	2,196	1919
233037	St. w.	Curly.....	152	1934			Esopus.....	2,551	1919
		Kelley Spear Co., Bath, Me.:			220658	Sch.	Kirby, H. B., Ballard, Wash.:		
200426	Sc. b.	Annie.....	1,098	1903	217469	St. s.	Charles Counselmen.....	123	1900
200233	Sch.	Frank Huckins.....	545	1903			Knoxville Sangravil Material Co., Knoxville, Tenn.:		
200273	Sc. b.	J. Carlton Hudson.....	890	1903	127421	St. s.	Geo. J. Oehler.....	111	1928
200023	St. s.	Reliance.....	251	1903			Kruse & Banks, Marshfield, Oreg.:		
200505	Sch.	Salsbury.....	597	1903			Casco.....	569	1906
200718	Sch.	Anthony D. Nichols.....	680	1904			E. P. Ripley.....	209	1907
200628	Sc. b.	Beattie.....	1,117	1904			F. S. Loop.....	721	1907
201420	Sch.	Berkley.....	650	1904			R. D. Inman.....	717	1907
201608	Sc. b.	Bristol.....	653	1904	203452	St. s.	Kruse & Banks Shipbuilding Co., North Bend, Oreg.:		
201265	Sc. b.	Charles F. Prichard.....	861	1904	204695	St. s.	Bandon.....	625	1907
200699	Sch.	Frontenac.....	1,704	1904	204464	St. s.	Fairhaven.....	667	1908
201520	Sc. b.	George R. Stetson.....	675	1904	205438	St. s.	Fifield.....	634	1908
201535	Sc. b.	George W. Truitt, jr.....	779	1904	206738	Ga. s.	Oshkosh.....	145	1909
201154	Sch.	Horace A. Allyn.....	859	1904	206261	St. p.	Powers.....	212	1909
201679	Sch.	John Bossert.....	601	1904	209595	St. s.	A. M. Simpson.....	774	1911
200961	Sch.	Louis Bossert.....	605	1904	209000	Ga. s.	Patsy.....	155	1911
201688	Sch.	Orleans.....	751	1905	208718	Ga. s.	Tillamook.....	281	1911
204436	Sc. b.	Cadosia.....	756	1907	210507	St. s.	Davenport.....	853	1912
204068	Sch.	S. T. Co. No. 2.....	526	1907	210508	Ga. p.	Fay No. 4.....	179	1912
204560	Sch.	Sidney.....	745	1907	210379	St. s.	Speedwell.....	914	1912
204224	Sch.	Smyrna.....	741	1907	210992	St. s.	Akutan.....	167	1913
205188	Sc. b.	Henry Endicott.....	866	1908					
204654	Sc. b.	S. T. Co. No. 4.....	526	1907					
206633	St. s.	Charles W. Parker, jr.....	277	1909					
209403	Sc. b.	Fall River.....	1,759	1911					
209020	Sc. b.	Helen.....	1,285	1911					

Names of Builders and Locations of Shipyards

1077

Official No.	Rig	Builder, location, and name of vessel	Gross tons	Year built	Official No.	Rig	Builder, location, and name of vessel	Gross tons	Year built
		Kruse & Banks Shipbuilding Co., North Bend, Oreg.—Continued.					Lantz, Owen S., Essex, Mass.:		
210902	St. s.	San Ramon.....	1,002	1913	215361	Sch.	Florence.....	134	1917
211692	St. s.	Wilmington.....	1,008	1913	215834	Sch.	Marne.....	172	1917
214716	St. s.	Port Angeles.....	1,358	1918	214993	Sch.	Yukon.....	172	1917
214500	St. s.	Stanwood.....	1,129	1916	216181	Sch.	Antoine C. Santos.....	133	1918
215698	Sch.	C. A. Smith.....	1,754	1917	217352	Sch.	Louisa M.....	412	1918
214976	St. s.	Florence Olson.....	1,185	1917	216014	Ol. s.	Rush.....	145	1918
215829	St. s.	Fred Baxter.....	1,294	1917	219013	Sch.	Susan B.....	455	1919
215342	St. s.	Horace X. Baxter.....	1,241	1917			Lantz & Co., Owen, Gloucester, Mass.:		
215021	Sch.	Johanna Smith.....	1,670	1917	211199	Ga. s.	Bay State.....	159	1913
216317	St. s.	North Bend.....	3,024	1917	213456	Sch.	Elsie G. Silva.....	104	1915
216861	St. s.	Baldan.....	3,004	1918	214323	Ga. s.	Bettina.....	120	1916
216683	St. s.	Coconino.....	3,013	1918	220345	Sch.	Harriet B.....	447	1920
218531	St. s.	Fort Leavenworth.....	2,532	1918			Larsen, James, Marinette, Wis.:		
218720	St. s.	Fort Logan.....	2,534	1918	202375	Sch.	Defiance.....	111	1905
216701	St. s.	Kickapoo.....	3,017	1918			Larson, Al, Los Angeles, Calif.:		
216521	St. s.	Quidnic.....	3,019	1918	226245	Ol. s.	Lusitania.....	138	1927
220724	Sch.	Fort Laramie.....	2,240	1919	227967	Ol. s.	Sacramento.....	201	1928
219645	St. s.	Anne Hanify.....	1,343	1920	229947	Ol. s.	Bremen.....	127	1930
219520	Sch.	K. V. Kruse.....	1,728	1920	231534	Ol. s.	Panama.....	246	1930
220743	St. s.	Pacific.....	1,240	1920	229339	Ol. s.	Rainbow.....	121	1930
220052	St. s.	Ryder Hanify.....	1,343	1920	229335	Ol. s.	Senator.....	118	1930
220998	Sch.	North Bend.....	981	1921	230620	Ol. s.	Reliance.....	313	1931
221647	St. p.	Roosevelt.....	197	1921	230541	Ol. s.	San Salvador.....	251	1931
		Kruse, K. V., Marshfield, Oreg.:			231083	Ol. s.	Santa Margarita.....	236	1931
201550	Sch.	Hugh Hogan.....	392	1904			Lawley & Sons Corporation, George, Boston, Mass.:		
202085	Ga. s.	Oakland.....	146	1905	107697	St. s.	Aquilo.....	176	1901
202996	Ga. s.	Washcalore.....	315	1906	145906	St. s.	Thetis.....	104	1901
		Kyle Co., T. A., City Island, N. Y.:			117159	St. s.	Satilla.....	106	1902
225053	Ol. s.	James V. Crawford.....	207	1925	201027	St. y.	Calumet.....	163	1903
		Kyle & Purdy, New York, N. Y.:			200039	St. y.	Carmina.....	260	1903
210311	Ga. y.	Elmasada II.....	123	1912	200924	St. y.	Anona.....	146	1904
214777	Ga. y.	Gadfly.....	193	1917	202059	Sch. y.	Elmina.....	135	1905
219764	Ga. y.	Haifa.....	246	1920	202306	Sch. y.	Invader.....	155	1905
221363	St. s.	Tecomate.....	449	1921	203394	St. y.	Kehtoh.....	185	1906
221364	St. s.	Toteco.....	449	1921	203104	Ga. y.	Savarona.....	115	1906
222622	St. s.	Bird S. Coler.....	190	1922	204069	St. y.	Aloyone.....	420	1907
222084	Ga. y.	Miramar.....	230	1922	205494	Ga. y.	Cristina.....	123	1908
		La Coste, J. F., Bon Secour, Ala.:			205901	St. y.	Visitor II.....	499	1908
204946	St. w.	Lucille.....	176	1908	206194	St. y.	Caroline.....	146	1909
		Laird & Sons, James G., Ashtabula, Ohio:			206503	Ga. y.	Monaloo.....	104	1909
204831	St. s.	Toledo.....	960	1907	208667	Sch. y.	Enchantress.....	191	1911
		Lake Torpedo Boat Co., Bridgeport, Conn.:			210556	Ga. y.	Santanta.....	103	1921
211119	St. s.	Smith Bros.....	166	1913	211603	St. y.	Gem.....	201	1913
		Lake Union Dry Dock & Machine Works, Seattle, Wash.:			211537	Ga. y.	Kirin.....	125	1913
227413	Ga. s.	B. M. Co. No. 1.....	296	1928	210956	Ga. y.	Tarantula.....	159	1913
227414	Ga. s.	B. M. Co. No. 2.....	295	1928	212246	Ga. y.	Florence.....	199	1914
227646	Ga. s.	Blue Peter.....	118	1928	213316	Ga. y.	Sea Call.....	467	1915
227176	Ol. y.	Principia.....	115	1928	213527	St. y.	Wenonah.....	290	1915
229655	Ol. y.	Canim.....	123	1930	214284	Ga. y.	Sabalo.....	204	1916
230024	Ol. y.	Electra.....	121	1930	215157	Ga. y.	Consuelo.....	139	1917
232835	Ol. s.	Sea Boy.....	293	1933	221796	Ga. y.	Lolomi.....	139	1917
233755	St. w.	Skaglit.....	502	1935	224653	St. s.	Klingfisher.....	135	1918
		Lake Washington Shipbuilding Co., Houghton, Wash.:			223505	St. s.	Phantom.....	135	1918
224849	Ol. s.	Kitsap.....	526	1925	220622	Ga. y.	Agawam.....	150	1920
227679	Ol. s.	Bainbridge.....	572	1928	220196	Ga. y.	Pastime.....	231	1920
229059	Ol. s.	W. B. Foshay.....	1,255	1929	221611	El. y.	Guinevere.....	508	1921
229805	Ol. s.	Vashon.....	641	1930	222210	Ga. y.	Alida.....	212	1922
		Lampe, Edw. C., Vermillion, Ohio:			222064	Ga. y.	Carlitas.....	181	1922
221343	Ga. s.	Vermillion.....	110	1921	222235	Ga. y.	Colleen.....	113	1922
		Lane, John W., Dana, W. Va.:			223481	St. y.	Enaj IV.....	164	1923
213361	St. p.	Helen Lane.....	143	1915	224386	Ol. y.	Nirvana.....	236	1924
		Langell, Simon, St. Clair, Mich.:			223659	Ga. y.	Taormina.....	178	1924
107551	St. s.	Alfred Mitchell.....	1,751	1900	225205	Ga. y.	Bolo.....	153	1925
		Langille, J. C., Trinidad, Wash.:			224750	Ol. y.	Speejacks.....	190	1925
203615	St. w.	St. Paul.....	208	1906	225885	Ol. y.	Athero II.....	582	1926
		Lanteri, R. P., Pittsburg, Calif.:			225678	Ga. y.	Edamena IV.....	103	1926
215138	St. p.	City of Martinez.....	819	1917	227897	Ol. y.	Camargo.....	968	1928
		Lanteri Ship Yard, Pittsburg, Calif.:			227688	Ga. y.	Gypsy.....	108	1928
222793	Ol. s.	Robert B.....	136	1923	227257	Ol. y.	Hardi Biaou.....	146	1928
					229267	Ol. y.	Gadfly II.....	197	1929
					228861	Ol. y.	Margo.....	466	1929
					228874	Ol. y.	Migrant.....	661	1929
					229238	Ol. y.	Poule D'eau.....	218	1929
					229199	Ol. y.	Sialla.....	291	1929
					228328	Ol. y.	Wanderer.....	224	1929
					228552	Ga. y.	Wayfarer.....	127	1929
					229812	Ol. y.	Intrepid.....	596	1930
					230317	Ol. y.	Shogun.....	263	1930
					229721	Slp. y.	Whirlwind.....	126	1930
					229698	Slp. y.	Yankee.....	136	1930
					231311	St. s.	Matthew L. Boyle.....	338	1931
					230496	St. s.	Stephen O'Meara.....	183	1931

Names of Builders and Locations of Shipyards

Official No.	Rig	Builder, location, and name of vessel	Gross tons	Year built	Official No.	Rig	Builder, location, and name of vessel	Gross tons	Year built
		Leathem & Smith Towing & Wrecking Co., Sturgeon Bay, Wis.:					Los Angeles Shipbuilding & Dry Dock Co., Los Angeles, Calif.:		
218939	St. s.	Active.....	177	1919	216446	St. s.	Accomac.....	5,898	1918
219079	St. s.	Bison.....	177	1919	216489	St. s.	Wakulla.....	5,898	1918
219144	St. s.	Bullock.....	177	1919	216572	St. s.	Wampum.....	5,898	1918
218940	St. s.	Dilligent.....	177	1919	216598	St. s.	Wassail.....	6,000	1918
218785	St. s.	Energy.....	177	1919	217540	St. s.	West Erral.....	6,033	1918
219145	St. s.	O. X.....	177	1919	216760	St. s.	West Galoc.....	6,000	1918
201668	St. s.	Leathers, R. M., Astoria, Oreg.: Shamrock.....	116	1905	216761	St. s.	West Galeta.....	6,000	1918
		Lee Line Steamers, Memphis, Tenn.:			217220	St. s.	West Grama.....	6,047	1918
209456	St. p.	Bob Lee, jr.....	200	1911	217124	St. s.	West Zucker.....	6,000	1918
219483	St. s.	Bear.....	181	1920	216863	St. s.	West Zulu.....	6,000	1919
219565	St. s.	Burro.....	179	1920	217631	St. s.	West Amaragosa.....	6,044	1919
219635	St. s.	Camel.....	179	1920	217763	St. s.	West Arvada.....	6,044	1919
		Lay & Co., Fred T., Mobile, Ala.:			217906	St. s.	West Cajoot.....	6,036	1919
219772	St. s.	Latham.....	6,287	1919	218294	St. s.	West Calumb.....	5,946	1919
219771	St. s.	Selma.....	6,287	1919	218048	St. s.	West Conob.....	6,036	1919
		Liberty Shipbuilding Co., Brunswick, Ga.:			219623	St. s.	West Hika.....	5,940	1919
218120	St. s.	Atlantus.....	2,391	1919	219320	St. s.	West Mingo.....	5,940	1919
		Liberty Shipbuilding Co., Wilmington, N. C.:			219443	St. s.	West Montop.....	5,940	1919
218722	St. s.	Cape Fear.....	2,795	1919	218810	St. s.	West Selene.....	5,940	1919
219402	St. s.	Sapona.....	2,795	1919	220039	St. s.	Crown City.....	5,940	1920
		Little Kanawha Dock Co., Parkersburg, W. Va.:			220582	St. s.	Culberson.....	5,453	1920
231945	St. w.	Costanzo.....	184	1932	219931	St. s.	Las Vegas.....	5,490	1920
		Lindstrom Shipbuilding Co., Aberdeen, Wash.:			219718	St. s.	The Angeles.....	5,481	1920
201861	St. s.	Sea Foam.....	339	1905	22421	St. s.	Topa Topa.....	5,453	1920
203602	St. s.	Jim Butler.....	642	1906	220967	St. s.	West Cusseta.....	5,376	1920
204656	St. s.	Grays Harbor.....	659	1907	219640	St. s.	West Himrod.....	5,940	1920
204092	St. s.	J. Marhofer.....	608	1907	219775	St. s.	West Hixton.....	5,490	1920
		Lindstrom, Carl, Aberdeen, Wash.:			220200	St. s.	West Holbrook.....	5,490	1920
204481	St. s.	Bee.....	662	1907	220842	St. s.	West Honaker.....	5,376	1920
204919	St. s.	Capastrano.....	648	1907	221666	St. s.	West Chopaka.....	7,400	1921
		Lindstrom, J., Aberdeen, Wash.:			221385	St. s.	West Faralon.....	7,451	1921
107553	Sch.	A. B. Johnson.....	529	1900	221536	St. s.	West Graylock.....	7,460	1921
111303	Sch.	R. C. Slade.....	673	1900	221330	St. s.	West Lewark.....	7,358	1921
81735	Sch.	W. J. Paterson.....	645	1901	221120	St. s.	West O'Rowa.....	5,376	1921
107786	Sch.	Andy Mahony.....	566	1902	221603	St. s.	West Prospect.....	7,490	1921
200696	St. s.	Bee.....	601	1904	222773	El. s.	Hayward.....	1,653	1923
201092	St. s.	Daring.....	227	1904	222781	El. s.	San Leandro.....	1,653	1923
		Linthicum, B. J., Church Creek, Md.:			223907	St. s.	Catalina.....	1,766	1924
200473	Sch.	Richard Linthicum.....	191	1903	225138	Ga. s.	L. A. City No. 2.....	106	1925
		List Construction Co., Atchison, Mo.:			227834	Ol. s.	Orient.....	217	1928
231009	St. w.	Mary List.....	113	1931	229615	Ol. s.	St. Joseph.....	119	1930
		Lombard Iron Works, Augusta, Ga.:					Louisiana Shipbuilding Corporation, Slidell, La.:		
202410	St. p.	Augusta.....	512	1905	217500	St. s.	Buckhannon.....	2,469	1919
		Lone Star Shipbuilding Co., Beaumont, Tex.:			217849	St. s.	Campello.....	2,469	1919
217281	St. s.	Arado.....	2,551	1918			Lovejoy, B. H., Dockton, Wash.:		
217444	St. s.	Arambi.....	2,551	1918	209157	St. s.	Callista.....	192	1911
216843	St. s.	Lone Star.....	2,531	1918	223051	St. s.	Whidby.....	209	1923
217650	St. s.	Batanes.....	2,554	1919			Lovejoy, H. B., Coupeville, Wash.:		
		Long Beach Shipbuilding Company, Long Beach, Calif.:			202070	St. s.	Camano.....	124	1906
217374	St. s.	Magunkook.....	4,029	1918	204303	St. s.	Whidby.....	192	1907
217205	St. s.	Oshkosh.....	4,056	1918			Luders Marine Construction Co., Stamford, Conn.:		
216995	St. s.	Ozankee.....	4,045	1918	228904	St. s.	Taylor.....	104	1918
219333	St. s.	Haleakala.....	5,958	1919	222535	St. s.	Margaret A. Moran.....	106	1919
219435	St. s.	Vinita.....	5,661	1919	224777	Ga. y.	Sea Dream.....	100	1925
217694	St. s.	Wallingford.....	2,302	1919	225363	Ol. y.	Sirocco.....	165	1928
218254	St. s.	West Kasson.....	6,085	1919	226669	Ga. y.	Zapala.....	159	1927
218893	St. s.	West Katan.....	5,958	1919	228366	Ga. y.	Robodar.....	138	1928
218674	St. s.	West Keene.....	6,067	1919	229185	Ol. y.	Spindrift.....	100	1929
220754	Ga. s.	Dasco.....	328	1920	229579	Ol. y.	Koranett.....	120	1930
220183	St. s.	Domingo Nazabal I.....	1,050	1920	230520	Ol. y.	Doromar.....	152	1931
220556	Ga. y.	Edythe.....	186	1920	231292	Ol. y.	Sea Owl.....	116	1931
219607	Ga. s.	Mazatlan.....	987	1920			Lybeck Ocean Harvester Co., Lybeck, Fla.:		
219938	St. s.	West Keats.....	5,661	1920	221403	Ol. s.	Liberator.....	626	1921
220316	St. s.	West Kebar.....	5,620	1920			McAllister Brothers, Brooklyn, N. Y.:		
220317	St. s.	West Kedron.....	5,620	1920	206723	St. s.	William McAllister.....	139	1909
		Loeff, Charles, Crescent Park, R. I.:					McBride & Law, Beaumont, Tex.:		
214460	Ga. s.	Miss Loeff.....	557	1916	217313	St. s.	Beaumont.....	2,551	1918
					217446	St. s.	Quapaw.....	2,551	1918
							McBride, L. B., Madison, Ind.:		
					232016	St. w.	G. W. McBride.....	235	1932
							McCabe, Richard, Wilmington, N. C.:		
					211796	St. s.	John W. Frederichs, jr.....	214	1931

Names of Builders and Locations of Shipyards

1079

Official No.	Rtg	Builder, location, and name of vessel	Gross tons	Year built	Official No.	Rtg	Builder, location, and name of vessel	Gross tons	Year built
227097	Ol. w.	McCandless, Charles, Kansas City, Kans.: Steve Rogers.....	135	1928			McDougall-Duluth Shipbuilding Co., Duluth, Minn.— Continued.		
214630	St. p.	McCandless, Fred, Paducah, Ky.: Dorothy.....	148	1916	219068	St. s.	Lake Flatonia.....	2,609	1919
202060	St. s.	McCansland, Jefferson, Kingston, N. Y.: Commodore.....	145	1905	219188	St. s.	Lake Flattery.....	2,609	1919
145837	St. s.	McCarty, Herbert H., Bath, Me.: Transfer No. 13.....	322	1900	219228	St. s.	Lake Strymon.....	2,609	1919
145839	St. s.	Transfer No. 14.....	322	1900	219249	St. s.	Sioux Falls.....	2,606	1919
127524	St. s.	Cuba.....	504	1901	220798	St. s.	Antonio.....	2,325	1920
117254	Sc. b.	Shenango.....	2,365	1903	219659	St. s.	Great Falls.....	2,606	1920
		McCosker, Thomas, Baltimore, Md.: Majestic.....	113	1900	220797	St. s.	Josefa.....	2,325	1920
93095	St. s.	Dauntless.....	123	1901	219654	St. s.	Lake Floravista.....	2,606	1920
157637	St. s.	Sea King.....	124	1902	219655	St. s.	Lake Florian.....	2,606	1920
117141	St. s.	Defiance.....	154	1903	219656	St. s.	Lake Floris.....	2,606	1920
157683	St. s.	Imperial.....	160	1904	219657	St. s.	Lake Flournoy.....	2,606	1920
200905	St. s.	Leader.....	106	1904	220607	St. s.	Philip Publicker.....	2,397	1920
201601	St. s.	Margaret.....	203	1904	220530	St. s.	Theodore F. Reynolds.....	2,359	1920
201340	St. s.	Active.....	118	1905	221276	Ga. s.	I. L. I. 101.....	1,040	1921
202364	St. s.	Prudence.....	101	1905	221286	Ol. s.	I. L. I. 102.....	1,040	1921
202937	St. s.	Albatross.....	286	1908	221344	Ol. s.	I. L. I. 103.....	1,040	1921
205240	St. s.	Sea King.....	149	1908	221484	Ol. s.	I. L. I. 104.....	1,040	1921
204906	St. s.	McCoy, Wm. F., Holly Hill, Fla.: Hibiscus.....	157	1917	221467	Ol. s.	I. L. I. 105.....	1,040	1921
215874	Ga. y.	Siesta.....	132	1919			MoEachren Ship Co., Astoria, Oreg.: Astoria.....	1,618	1917
218748	Ga. y.	McDade, W., Eureka, Calif.: Flavel.....	967	1917	214712	Ol. s.	Madrugada.....	1,613	1917
214907	St. s.	McDade, W., Fairhaven, Calif.: Shoshone.....	646	1908	214909	Ol. s.	Margaret.....	1,613	1917
205063	St. s.	Necanicum.....	657	1912	214908	Ol. s.	May.....	1,745	1917
210392	Sch.	Santiam.....	946	1916	215625	Ol. s.	Pauline.....	1,750	1917
214512	St. s.	McDonald, H. H., Stanwood, Wash.: Gleaner.....	477	1907	215886	Ga. s.	Astoria.....	3,020	1918
204548	St. p.	McDonald, Michael B., Mystic, Conn.: Charles H. Klinck.....	522	1901	216985	St. s.	Benvola.....	3,020	1918
127597	Sch.	Quinnebaug.....	598	1903	217325	St. s.	Carmen.....	1,610	1918
200485	Sch.	Seabury.....	310	1903	215971	Ga. s.	Evelyn.....	1,584	1918
200188	Slp. b.	William Booth.....	545	1903	216126	Ga. s.	Makanda.....	3,020	1918
81853	Sch.	Catherine M. Monahan.....	896	1904	217038	St. s.	Salmon.....	3,020	1918
201457	Sch.	Charles E. Wilbur.....	636	1904	217013	St. s.	Cotteral.....	3,020	1919
201374	Sch.	George D. Edmands.....	541	1904	217576	St. s.	Flavel.....	3,016	1919
200634	Sch.	George F. Scannell.....	590	1904	217755	St. s.	Klamath.....	3,020	1919
201658	Sch.	Charles Whittemore.....	693	1905	217726	St. s.	Mahanna.....	3,016	1910
202377	Sch.	Tifton.....	594	1905	217828	St. s.	Anson S. Brooks.....	2,954	1929
202562	Sch.	McDonald, Wallace A., Mystic, Conn.: Chirequi.....	129	1916	219811	St. a.	McIntosh, John, Santa Rosa, Fla.: Charles E. Cessna.....	397	1913
213915	Ga. s.	McDougall-Duluth Shipbuilding Co., Duluth, Minn.: R. L. Barnes.....	1,914	1917	211462	St. p.	McIntosh, Robert, Portland, Oreg.: Angel.....	340	1917
215115	St. s.	Maski.....	1,985	1917	214750	Sch.	McIntyre & Henderson, Baltimore, Md.: Calvert.....	160	1911
215770	St. s.	Cedar Spring.....	2,343	1918			McKay and Dix, Verona, Me.: Roosevelt.....	614	1905
217299	St. s.	Ceralvo.....	2,323	1918	209492	St. s.	McKenzie & Co., L. B., Gloucester, Mass.: Ralph L. Hall.....	125	1901
217471	St. s.	Lake Geneva.....	1,998	1918	202120	St. s.	McKenzie, Leonard, B., Essex, Mass.: Natalie Hammond.....	110	1913
216827	St. s.	Lake Helen.....	1,998	1918			McKenzie, M., Gloucester, Mass.: Bertha and Pearl.....	114	1902
216892	St. s.	Lake Indian.....	1,991	1918	3922	Sch.	McKenzie, M. W., Seattle, Wash.: Perdita.....	209	1903
216990	St. s.	Lake Markham.....	1,998	1918	200077	St. s.	McKenzie, Wm., Oakland, Calif.: Car Float No. 2.....	1,374	1905
216587	St. s.	Lake Orange.....	1,991	1918			McKie Shipbuilding Co., Boston, Mass.: Mary Chilton.....	922	1916
217151	St. s.	Lake Portage.....	1,998	1918	202027	St. w.	McKie, William, Boston, Mass.: General Sumner.....	703	1900
216718	St. s.	Lake Peplin.....	1,997	1918			City of Rockland.....	1,696	1901
216150	St. s.	Lake Traverse.....	1,993	1918	207960	St. s.	New Shoreham.....	603	1901
217802	St. s.	Cerosco.....	2,323	1919	127545	St. p.	Concord.....	248	1902
217803	St. s.	Cerro Gardo.....	2,323	1919	130934	St. s.	J. T. Morse.....	780	1904
218075	St. s.	Chamberino.....	2,323	1919	127697	St. s.	Ashburnham.....	446	1905
217804	St. s.	Chamblee.....	2,323	1919	200980	St. p.	Brewster.....	447	1906
218076	St. s.	Chantler.....	2,323	1919	201930	St. s.	City of Augusta.....	330	1906
218070	St. s.	Chaparel.....	2,323	1919	202999	St. p.	Newtown.....	447	1908
217805	St. s.	Chappell.....	2,323	1919	202891	St. w.	Southport.....	245	1911
218040	St. s.	Chautauqua.....	2,323	1919	205073	St. p.	Westport.....	246	1911
219247	St. s.	Fargo.....	2,606	1919	208730	St. s.			
219248	St. s.	La Crosse.....	2,606	1919					
218805	St. s.	Lake Flagon.....	2,609	1919					
218831	St. s.	Lake Flagstaff.....	2,609	1919					
218832	St. s.	Lake Flambeau.....	2,609	1919					
219069	St. s.	Lake Flanders.....	2,609	1919					

Names of Builders and Locations of Shipyards

Official No.	Rig	Builder, location, and name of vessel	Gross tons	Year built	Official No.	Rig	Builder, location, and name of vessel	Gross tons	Year built
		McLanry Boat Building Co., Milford, Del.:					Manitowoc Shipbuilding Corporation, Manitowoc, Wis.— Continued:		
215866	St. s.	Rockaway.....	200	1917	216780	St. s.	Lake Winthrop.....	2,150	1918
216652	St. s.	Major Normoyle.....	193	1918	217885	St. s.	Coperas.....	2,153	1919
219158	St. s.	Margaret.....	193	1919	217871	St. s.	Coquina.....	2,153	1919
219821	St. s.	Lolla.....	193	1920	217870	St. s.	Corapeak.....	2,153	1919
		McLouth, Sydney O., Marine City, Mich.:			218058	St. s.	Corcoran.....	2,153	1919
214461	St. s.	Superior.....	327	1916	218057	St. s.	Cornucopia.....	2,153	1919
216255	St. s.	Peirce McLouth.....	550	1918	218718	St. s.	Lake Gadsden.....	2,750	1919
221429	St. s.	Oliver H. Perry.....	126	1921	219121	St. s.	Lake Gaither.....	2,711	1919
		McMillin, T. H., West Seattle, Wash.:			219000	St. s.	Lake Galata.....	2,711	1919
93246	St. s.	Manette.....	104	1902	219120	St. s.	Lake Galewood.....	2,711	1919
204019	St. s.	Venus.....	149	1907	219118	St. s.	Lake Galien.....	2,711	1919
		McWhinney, Wm. H., Aber- deen, Wash.:			219100	St. s.	Lake Onawa.....	2,711	1919
81782	Sch.	Watson A. West.....	818	1901	217954	St. s.	Python.....	2,153	1919
137018	Sch.	Edward R. West.....	835	1902	218922	St. s.	Lake Savus.....	2,711	1919
200803	St. p.	Skookum.....	302	1904	220388	St. s.	Cananova.....	1,925	1920
207397	St. w.	Harbor Queen.....	126	1910	220287	St. s.	Cayo Mambi.....	1,925	1920
		McWilliams, Frank, West New Brighton, N. Y.:			219701	St. s.	Lake Gallsteo.....	2,711	1920
81839	St. s.	W. H. Flannery.....	115	1902	219703	St. s.	Lake Harestl.....	2,711	1920
		Machias Ship Construction Co., Machias, Me.:			219593	St. s.	Lake Ikatan.....	2,711	1920
217963	Sch.	Wellesley.....	1,306	1919	219702	St. s.	Ripon.....	2,711	1920
		Macrenaris Shipbuilding Cor- poration, E., Tarpon Springs Fla.:			219700	St. s.	Sioux City.....	2,689	1920
218360	Sch.	City of Tarpon Springs.....	159	1919	219591	St. s.	Wauwatosa.....	2,711	1920
		Magnolia Petroleum Co., Har- rsburg, Tex.:			221604	St. s.	American.....	1,407	1921
219212	Sch.	M. P. Co. No. 7.....	2,130	1919	222512	St. s.	John A. Kling.....	5,412	1922
		Madisonville Industries (Inc.), Madisonville, La.:			222239	St. s.	W. H. Meyer.....	130	1922
226632	Ol. s.	Madisonville.....	141	1927	222858	St. s.	John E. Meyer.....	205	1923
		Malone, S. D., Essex, Mass.:			223796	St. s.	Pere Marquette 21.....	2,992	1924
201348	Sch.	Onato.....	140	1904	224122	St. s.	Pere Marquette 22.....	2,985	1924
		Manistee Shipbuilding Co., Manistee, Mich.:			224430	St. s.	Ann Arbor No. 7.....	2,834	1925
218663	Sch.	Northern No. 34.....	1,946	1919	225066	St. s.	Charles C. West.....	6,044	1925
219829	Sch.	Northern No. 35.....	2,051	1920	226062	Ol. s.	Daniel McCool.....	649	1926
		Manitowoc Shipbuilding Cor- poration, Manitowoc, Wis.:			226151	St. s.	Grand Rapids.....	2,942	1926
127764	St. s.	Chequamegon.....	141	1903	225671	St. s.	Manitowoc.....	3,093	1926
202202	St. s.	Maywood.....	398	1905	225913	Ol. s.	Wm. A. Lydon.....	194	1926
206149	St. s.	Craeme Stewart.....	309	1908	226275	St. s.	Madison.....	2,942	1927
205145	St. s.	H. Dahlke.....	442	1908	227030	St. s.	Pere Marquette 12.....	2,767	1927
206150	St. s.	Joseph Medill.....	309	1908	227740	Ol. s.	John F. Cushing.....	3,901	1928
206319	St. s.	Engineer.....	174	1909	229150	El. s.	City of Saginaw.....	3,327	1929
206001	St. s.	James A. Pugh.....	448	1909	229316	El. s.	City of Flint 32.....	3,327	1930
206330	St. s.	United States.....	1,711	1909	230184	St. s.	Edward G. Seubert.....	4,432	1930
207138	St. s.	Alabama.....	2,626	1910	230147	Ol. y.	Northwind.....	221	1930
206358	Ga. s.	Harvester.....	106	1910	230448	St. s.	City of Milwaukee.....	2,942	1931
208212	St. s.	M. G. Hausler.....	609	1910	230866	St. s.	Harry B. Williams.....	263	1931
209367	St. s.	Commerce.....	280	1911			Mar, John E., West Haven, Conn.:		
210114	St. s.	E. Gunnell.....	688	1912			Excelsior.....	597	1900
211105	St. s.	Conrad Starke.....	153	1913	136816	St. s.	International.....	590	1901
211513	St. s.	Frederick W. Robbins.....	140	1913	100749	St. s.			
211524	St. s.	Hydro.....	1,282	1913			Mar & Son, John E., West Haven, Conn.:		
212103	St. s.	Alice Stafford.....	141	1914	205094	St. s.	The Howard Co.....	234	1908
213782	St. s.	Nevada.....	2,122	1915			Marietta Manufacturing Co., Pine Barren, Fla.:		
214472	St. s.	Comber.....	302	1916	231269	St. w.	Alabama.....	183	1914
214153	St. s.	George A. Wallace.....	112	1916			Marietta Manufacturing Co., Point Pleasant, W. Va.:		
214362	St. s.	Surge.....	302	1916	221780	St. s.	Baton Rouge.....	757	1921
214536	St. s.	Tide.....	303	1916	221136	St. s.	Cairo.....	757	1921
214637	St. s.	White Cap.....	303	1916	221781	St. s.	Memphis.....	757	1921
215630	Ol. s.	Ada.....	2,124	1917	221137	St. s.	St. Louis.....	757	1921
215702	Ol. s.	Motor I.....	2,124	1917	222770	St. p.	Tom Greene.....	435	1923
215618	St. s.	Spray.....	303	1917	223970	St. p.	Sailor.....	445	1924
215816	St. s.	War Castle.....	2,003	1917	224573	St. w.	Carry-Bird.....	201	1925
215773	St. s.	War Victor.....	2,003	1917	225165	St. w.	Sam P. Suit.....	206	1925
217011	St. s.	Coriscana.....	2,157	1918	225423	Ol. w.	Belfont.....	138	1926
217197	St. s.	Corrales.....	2,157	1918	225860	Ol. w.	Steel City.....	297	1926
216376	St. s.	Foam.....	308	1918	229357	St. w.	Walter A. Windsor.....	495	1929
216403	St. s.	Lake Annette.....	2,177	1918	230237	Ol. s.	William Dickinson.....	216	1930
216616	St. s.	Lake Greenwood.....	2,150	1918	233760	Ol. s.	Coiner.....	726	1935
217087	St. s.	Lake Kyttille.....	2,157	1918			Marine Construction and Dry Dock Co., Mariners Harbor, N. Y.:		
216277	St. s.	Lake Lida.....	2,177	1918	201644	St. y.	Margaret.....	179	1904
216805	St. s.	Lake Linden.....	2,150	1918			Marine, Charles, M., Del.:		
216739	St. s.	Lake Monroe.....	2,150	1918	136822	St. s.	Emma Reis.....	187	1900
216226	St. s.	Lake Pewaukee.....	2,167	1918			Marine Construction Co., Se- attle, Wash.:		
216278	St. s.	Lake Shawano.....	2,177	1918	224839	Ol. s.	Crosline.....	443	1925
216959	St. s.	Lake Wilson.....	2,150	1918	226675	St. s.	City of Mukilteo.....	150	1927
					231646	Ol. s.	Hazel B. No. 2.....	143	1932
							Martin, Ambrose A., East Bos- ton, Mass.:		
					141645	Sch.	Louise.....	102	1900

Names of Builders and Locations of Shipyards

1081

Official No.	Rig	Builder, location, and name of vessel	Gross tons	Year built	Official No.	Rig	Builder, location, and name of vessel	Gross tons	Year built
234046	Ol. s.	Martinac S. B. Corp., J. M., Tacoma, Wash.:	115	1935	217793	St. s.	Maryland Shipbuilding Co., Baltimore, Md.:	2,550	1919
		Vagabond.....			217555	St. s.	Arundel.....	2,573	1919
207675	St. s.	Martinolich Bros., Dockton, Wash.:	142	1910			Maryland Steel Co., Sparrows Point, Md.:		
		Verona.....			96503	St. s.	Hyades.....	3,753	1900
201956	St. s.	Martinolich, John, A., Dockton, Wash.:	132	1905	150856	St. s.	Pleiades.....	3,753	1900
208596	St. s.	Vashon.....	255	1911	145862	St. s.	Thomas.....	2,525	1900
212039	St. s.	Nisqually.....	273	1914	141716	St. s.	Lyra.....	4,417	1901
		Washington.....			93126	St. s.	Mills.....	2,525	1901
215861	Sch.	Martinolich, Mateo, Handsboro, Miss.:	901	1917	145934	St. s.	Tremont.....	9,606	1902
219476	Sch.	Rosemary.....	1,200	1919	200448	St. s.	Crisfield.....	236	1903
		John Francis Stuard.....			93369	St. s.	Maine.....	7,914	1903
224714	St. s.	Marvel, Harry A., Newburgh, N. Y.:	842	1925	200530	St. s.	Missouri.....	7,914	1903
225904	St. s.	Belle Island.....	1,037	1926	161945	St. p.	Virginia.....	868	1903
226733	Ol. s.	City of Keansburg.....	123	1927	200624	St. s.	Conestoga.....	617	1904
		Lone Star.....			200962	St. s.	P. R. R. No. 32.....	201	1904
157568	St. s.	Marvel Shipbuilding Co., T. S., Newburgh, N. Y.:	294	1900	202348	St. s.	Bronx.....	1,954	1905
127508	St. s.	Delmar.....	176	1901	202349	St. s.	Brooklyn.....	1,954	1905
86576	St. s.	C. M. Depew.....	174	1901	202346	St. s.	Manhattan.....	1,954	1905
96554	St. p.	Guy G. Major.....	1,019	1901	202489	St. s.	Monocacy.....	617	1905
77469	St. p.	Harry B. Hollins.....	1,022	1901	202347	St. s.	Queens.....	1,954	1905
130946	St. s.	John Englis.....	110	1901	203181	St. s.	P. R. R. No. 5.....	186	1906
130947	St. s.	New York Central No. 1.....	110	1901	203205	St. s.	P. R. R. No. 10.....	186	1906
201700	Ga. y.	New York Central No. 11.....	323	1901	203224	St. s.	P. R. R. No. 14.....	186	1906
117017	St. s.	Nirodha.....	175	1901	203130	St. s.	P. R. R. No. 153.....	547	1906
145885	St. p.	S. R. Callaway.....	875	1901	203422	St. s.	Raleigh.....	1,185	1906
81737	St. s.	Thomas Patten.....	1,328	1901	204629	St. s.	Florida.....	2,185	1907
3919	St. s.	West Point.....	154	1902	204242	St. s.	Maryland.....	1,369	1907
100758	St. s.	Brooklyn.....	377	1902	203795	St. s.	Tuscan.....	2,415	1907
130994	St. s.	Isis.....	1,308	1902	205379	St. s.	P. R. R. No. 154.....	549	1908
200641	St. y.	Newark.....	330	1903	206699	St. s.	Hector.....	5,451	1909
131000	St. s.	Intrepid.....	113	1903	206652	Sch.	I. D. Fletcher.....	1,034	1909
131001	St. s.	New York Central No. 7.....	113	1903	206379	St. s.	Mars.....	5,451	1909
117261	St. s.	New York Central No. 23.....	1,344	1903	206620	St. s.	Vulcan.....	5,451	1909
200013	St. s.	Syracuse.....	179	1903	207705	St. s.	Georgian.....	6,606	1910
161944	St. p.	The Higginson Manufacturing Co. No. 3.....	1,195	1903	207489	St. s.	Kentuckian.....	6,606	1910
201462	Sch.	Vermont.....	331	1904	207579	St. s.	Millinocket.....	3,336	1910
200933	St. s.	Allegheny.....	148	1904	207131	St. p.	Three Rivers.....	1,110	1910
201526	Sch.	Higginson Manufacturing Co. No. 4.....	331	1904	208378	St. s.	City of Baltimore.....	2,379	1911
202252	Sch.	Mingo.....	698	1905	208414	St. s.	City of Norfolk.....	2,379	1911
201887	Sch.	Ampere.....	1,111	1905	209289	St. s.	Frank Tenney.....	260	1911
102436	Sch.	Avondale.....	698	1905	208803	St. s.	Neptune.....	10,774	1911
202245	St. s.	Delawanna.....	286	1905	209206	St. s.	U. S. Navy Oil Barge No. 2.....	422	1911
202673	St. s.	Frederick G. Bourne.....	144	1905	209207	St. s.	U. S. Navy Oil Barge No. 3.....	422	1911
202355	Sch.	New York Central No. 8.....	698	1905	210753	St. s.	Dakotan.....	6,657	1912
202712	St. s.	Pocono.....	1,338	1905	210650	St. p.	Dorchester.....	1,085	1912
203424	St. p.	Rochester.....	2,847	1906	210534	St. s.	Minnesotan.....	6,655	1912
23525	St. s.	Hendrick Hudson.....	215	1906	210184	St. s.	Orion.....	10,650	1912
204760	St. s.	New York Central No. 2.....	215	1907	210704	St. p.	Talbot.....	1,090	1912
294207	St. s.	New York Central No. 25.....	171	1907	211709	St. s.	City of Annapolis.....	1,923	1913
205535	St. s.	Sea Gate.....	171	1908	211710	St. s.	City of Richmond.....	1,923	1913
204988	St. s.	Cornellius W. Lawrence.....	326	1908	210935	St. s.	Jason.....	10,650	1913
204989	St. s.	James Duane.....	326	1908	211088	St. s.	Montanan.....	6,649	1913
206923	St. s.	Thomas Willett.....	210	1909	211629	St. s.	Panamanian.....	6,649	1913
206924	St. s.	New York Central No. 17.....	210	1909	211297	St. s.	Pennsylvanian.....	6,649	1913
206501	St. p.	New York Central No. 26.....	2,090	1909	212144	St. s.	Iowan.....	6,649	1914
206129	St. p.	Rensselaer.....	2,571	1909	212314	St. s.	Ohioan.....	6,649	1914
96503	St. s.	Trojan.....	3,753	1900	212029	St. s.	P. R. R. No. 155.....	584	1914
207745	St. s.	Hyades.....	596	1910	212062	St. s.	P. R. R. No. 156.....	584	1914
207842	St. s.	Dutchess.....	1,351	1910	211887	St. s.	Washingtonian.....	6,649	1914
209386	St. s.	Utica.....	218	1911	213174	St. s.	Achilles.....	11,081	1915
208651	St. p.	Bronx.....	1,864	1911	213833	St. s.	Clare.....	3,455	1915
210463	St. p.	Clermont.....	290	1912	213472	St. s.	Edlth.....	3,628	1915
209627	St. s.	Aquehonga.....	217	1912	213813	St. s.	Floridian.....	6,930	1915
210001	St. s.	Jersey Central.....	826	1912	213814	St. s.	Munamar.....	3,477	1915
210748	St. s.	John H. Sullivan.....	159	1912	213028	St. s.	Ulysses.....	10,910	1915
210749	St. s.	New York Central No. 19.....	159	1912	213931	St. s.	Arborean.....	5,825	1916
210464	St. s.	New York Central No. 20.....	1,250	1912	213885	St. s.	Artisan.....	5,825	1916
211726	St. s.	Niagara.....	255	1913	213988	St. s.	Margaret.....	3,372	1916
212027	St. s.	New York Central No. 18.....	1,400	1914	214042	St. s.	Munplace.....	3,315	1916
212435	St. s.	Catskill.....	596	1914	214087	St. s.	Munsomo.....	3,315	1916
		Orange.....					Mather & Wood, Port Jefferson, N. Y.:		
221179	Sch.	Maryland Dry Dock Co., Baltimore, Md.:	2,215	1921	210142	Ga. y.	Mary S. Lewis.....	138	1901
221929	St. p.	Northern No. 43.....	370	1925	213913	Ga. y.	Mathews Ship Building Co., Hoquiam, Wash.:		
229460	Ol. s.	Howard W. Jackson.....	440	1930	214678	Ga. y.	Helene.....	672	1906
		City of Hampton.....			215231	Ga. y.	Mathis Yacht Building Co., Camden, N. J.:		
							Nahmeoka.....	115	1912
							Pallsades.....	136	1916
							Chieftain.....	159	1917
							Leonle.....	164	1917

Names of Builders and Locations of Shipyards

Official No.	Rig	Builder, location, and name of vessel	Gross tons	Year built	Official No.	Rig	Builder, location, and name of vessel	Gross tons	Year built
		Mathis Yacht Building Co., Camden, N. J.—Continued.					Meacham & Babcock Shipbuilding Co., Seattle, Wash.:		
224144	St. s.	Mary F. Kelly.....	103	1919	217432	St. s.	Afalkey.....	2,564	1918
222595	St. s.	New York Marine Co. No. 8.	106	1919	217620	St. s.	Ardens.....	2,560	1918
220000	St. s.	Talisman.....	188	1920	216819	St. s.	Boulton.....	2,584	1918
219996	St. s.	Whistler.....	188	1920	217005	St. s.	Daca.....	2,579	1918
219999	St. s.	Wizard.....	188	1920	217370	St. s.	Toka.....	2,550	1918
221388	Ga. y.	Enchantress III.....	106	1922	217202	St. s.	Wayucan.....	2,571	1918
220886	Ga. y.	Nahmeeka.....	101	1921			Meadows, Wade, New Bern, N. C.:		
222299	Ga. y.	Pilgrim.....	106	1921			C. P. Dey.....	105	1930
224168	Ga. y.	Coconut.....	105	1924	230213	Ga. s.	King Fisher.....	104	1930
224099	Ga. y.	Aiscotia.....	135	1925	230214	Ga. s.			
225101	Ga. y.	Samurl.....	163	1925			Megée, George E., Milton, Del.:		
225115	Ga. y.	Sequoia II.....	147	1925			Maria Thomas.....	122	1906
225115	Ga. y.	Sequoia II.....	163	1925	203480	Na. s.			
225227	Ga. y.	Thalia.....	119	1925			Merchant Shipbuilding Corporation, Chester, Pa.:		
225226	Ga. y.	Troubadour.....	119	1925			Amcross.....	5,980	1919
226186	Ga. y.	Eala.....	127	1926	219458	St. s.	Iceland.....	5,980	1919
225797	Ga. y.	Freedom.....	156	1926	219153	St. s.	John Roach.....	5,980	1919
225758	Ga. y.	Pilgrim II.....	118	1926	219397	St. s.	Lansdowne.....	5,980	1919
225468	Ga. y.	Riposo.....	121	1926	219250	St. s.	Lockport.....	6,214	1919
226118	Ga. y.	Summer Girl.....	127	1926	218792	St. s.	Terre Haute.....	6,044	1919
225966	Ga. y.	Trall.....	127	1926	219265	St. s.	Texarkana.....	5,980	1919
226170	Ga. y.	Truant.....	167	1926	218924	St. s.	Chester Kiwanis.....	5,975	1920
226578	Ga. y.	Dixie Belle.....	128	1927	220397	St. s.	Delanson.....	5,989	1920
226991	Ga. y.	Mariska.....	128	1927	219447	St. s.	Donald McKay.....	5,980	1920
227135	Ol. y.	Nicoys.....	140	1927	219799	St. s.	George Peirce.....	5,975	1920
227642	Ol. y.	Day Dream.....	323	1928	220889	St. s.	George E. Weed.....	5,975	1920
228002	Ol. s.	Harold J. Taggart.....	110	1928	220760	St. s.	Greenland.....	5,980	1920
228024	Ga. y.	Lanal.....	107	1928	219892	St. s.	Henry Steers.....	5,980	1920
228063	Ol. y.	Mariposa.....	134	1928	220203	St. s.	Loretta.....	5,975	1920
228120	Ol. y.	Saunterer.....	149	1928	219711	St. s.	Summerleaf.....	6,141	1920
227581	Ol. y.	Waleda II.....	149	1928	219543	St. s.	Wm. Henry Webb.....	5,980	1920
228806	Ol. y.	Dream Girl.....	157	1929	221360	St. s.	Conemaugh.....	6,816	1921
228294	Ol. y.	Luenta.....	148	1929	221132	St. s.	Mount Carroll.....	7,469	1921
228643	Ol. y.	Mæmere.....	182	1929	221226	St. s.	Mount Clinton.....	7,509	1921
229211	Ol. y.	Memory.....	157	1929	221455	St. s.	Paul Shoup.....	6,816	1921
211742	Ga. y.	Aeldgytha.....	116	1913	221663	St. s.	Robert E. Hopkins.....	6,624	1921
229103	Ol. s.	Reliance.....	124	1929	221721	St. s.	Samuel Q. Brown.....	6,624	1921
228292	Ol. y.	Viator.....	164	1929	222054	Ol. s.	Californian.....	7,899	1922
228834	Ol. y.	Arminia.....	161	1930	221883	St. s.	J. Hampton Moore.....	292	1922
229930	Ol. y.	Lanakila.....	158	1930	222236	Ol. s.	Missourian.....	7,899	1922
230414	Ol. y.	Minoco.....	165	1930			Merchant Shipbuilding Corporation, Harriman, Pa.:		
229872	Ol. y.	Mono.....	161	1930			Wathena.....	6,107	1918
229497	Ol. y.	Silver Moon II.....	153	1930	217392	St. s.	Watowan.....	6,107	1918
229790	Ol. y.	Truant.....	221	1930	217103	St. s.	Auditor.....	5,989	1919
230897	Ol. y.	Captiva.....	179	1931	219011	St. s.	Bavington.....	5,989	1919
230477	Ol. s.	Nathan Hayward.....	124	1931	219261	St. s.	Bensalem.....	5,989	1919
230681	Ol. y.	Virago.....	142	1931	219036	St. s.	Cabegon.....	6,107	1919
231388	Ol. y.	Alamo.....	335	1932	217588	St. s.	Costigan.....	6,126	1919
231793	Ol. s.	Bridgeport.....	160	1932	218428	St. s.	Epitacio Pessoa.....	5,989	1919
231671	Ol. y.	Verusselle.....	167	1932	218923	St. s.	Intan.....	6,126	1919
		Mathews Bros., Belfast, Me.:			218137	St. s.	Kayseeka.....	5,989	1919
217636	Sch.	Jennie Flood Kreger.....	1,838	1919	219319	St. s.	Klittegaun.....	6,126	1919
		Mathews, G. F., Portland, Oreg.:			218698	St. s.	Lycoming.....	5,989	1919
		Mathews, G. F., Hoquiam, Wash.:			219216	St. s.	Mercer Victory.....	6,126	1919
210616	St. s.	Avalon.....	881	1912	218754	St. s.	Mitchell.....	5,989	1919
211723	St. s.	Daisy Putnam.....	886	1913	219420	St. s.	Neshaminy.....	6,126	1919
211074	St. s.	O. M. Clark.....	844	1913	218281	St. s.	Waubesa.....	6,107	1919
211634	St. s.	Rosalie Mahony.....	946	1913	217545	St. s.	Wauconda.....	6,065	1919
214266	St. s.	Daisy Matthews.....	943	1916	217815	St. s.	Waukau.....	6,126	1919
214638	St. s.	Hartwood.....	946	1916	218019	St. s.	Waxahachie.....	6,126	1919
215907	St. s.	Claremont.....	1,261	1917	218280	St. s.	Winyah.....	6,126	1919
220985	St. s.	Quinault.....	1,138	1921	218348	St. s.	Wynooche.....	6,065	1919
222719	St. s.	Daisy Gray.....	1,187	1922	217716	St. s.	Algic.....	5,976	1920
223313	St. s.	Esther Johnson.....	1,104	1923	220518	St. s.	Arizpa.....	5,990	1920
226495	Ol. s.	North Beach.....	225	1927	219800	St. s.	Bonnie Brook.....	5,976	1920
		Mathews Co., Port Clinton, Ohio:			220681	St. s.	City of Alma.....	5,989	1920
223771	Ga. y.	Oswichee.....	110	1924	219571	St. s.	Davenport.....	5,990	1920
224541	Ga. y.	Irwin.....	157	1925	219643	St. s.	Emergency Aid.....	5,976	1920
		Matthews Shipbuilding Co., Hoquiam, Wash.:			220807	St. s.	Evergreen City.....	5,990	1920
209439	St. s.	Daisy Gadsby.....	818	1911	220623	St. s.	Gateway City.....	5,976	1920
210872	St. s.	Siskiyou.....	884	1912	220945	St. s.	Nacata.....	5,976	1920
214391	Brg.	Sierra.....	1,050	1916	219991	St. s.	Salaam.....	5,990	1920
215888	Sch.	Lassen.....	763	1917	220678	St. s.	Wacosta.....	5,976	1920
215330	Sch.	Santa Isabel.....	1,969	1917	219918	St. s.	Waterbury.....	5,990	1920
216794	St. s.	San Diego.....	1,487	1918	220520	St. s.	Yaka.....	5,976	1920
219516	Sch.	Vigilant.....	1,487	1918	220770	St. s.	Yalza.....	5,976	1920
		Maxwell, Noble, Richmond, Me.:			220717	St. s.	Yapalaga.....	5,976	1920
		Globe.....	137	1900	221027	St. s.	Ala.....	5,976	1921
					221089	St. s.	Arden.....	5,976	1921
					220989	St. s.	Naambok.....	5,976	1921

Names of Builders and Locations of Shipyards

1083

Official No.	Rig	Builder location, and name of vessel	Gross tons	Year built	Official No.	Rig	Builder, location, and name of vessel	Gross tons	Year built
		Merrill-Stevens Co., Jacksonville, Fla.:					Mobile Shipbuilding Co., Mobile, Ala.:		
201345	St. s.	Duval.....	348	1904	217137	St. s.	Balno.....	2,551	1918
201577	St. p.	Swan.....	281	1904	217368	St. s.	Baloso.....	2,469	1918
203576	St. p.	Jose Pedro.....	828	1906	217369	St. s.	Dalgada.....	2,469	1918
211166	St. s.	South Jacksonville.....	292	1913	217280	St. s.	Morganza.....	2,469	1918
215128	St. s.	Liborio.....	258	1917	218916	St. s.	Moshico.....	3,658	1919
214960	St. s.	Pedrito.....	296	1917	217652	St. s.	Obak.....	2,469	1919
214770	St. s.	Pitirre.....	258	1917	217651	St. s.	Oyaka.....	2,469	1919
215844	St. s.	W. M. Tupper.....	1,852	1917	220489	St. s.	Atlanta of Texas.....	3,545	1920
216707	Slp.	Choctaw.....	369	1918	220019	St. s.	Capital of Nebraska.....	3,545	1920
216586	Slp.	Mohawk.....	369	1918	220116	St. s.	City of Lordsburg.....	3,545	1920
		Merrill & Stevens Shipbuilding Corporation, Jacksonville, Fla.:			220490	St. s.	Houston.....	3,545	1920
216860	St. s.	Apalachee.....	2,474	1918	219741	St. s.	Hutchinson.....	3,545	1920
216928	St. s.	Botsford.....	2,474	1918	219521	St. s.	Minooka.....	3,545	1920
216989	St. s.	Kanabec.....	2,474	1918	219833	St. s.	Oklahoma City.....	3,545	1920
216815	St. s.	Red Cloud.....	2,474	1918			Moebus, jr., Chas., Alameda, Calif.:		
218144	St. s.	Ashbee.....	3,853	1919	213627	Ga. s.	Surf.....	135	1915
219089	St. s.	Jacksonville.....	3,853	1919			Mogeno Bros., Clarrington, Ohio.:		
218809	St. s.	Wekika.....	3,853	1919	200760	St. w.	Ruth No. 2.....	157	1904
		Merrill-Stevens Dry Dock & Repair Co., Jacksonville, Fla.:					Mohawk Valley Boat & Machine Co., Amsterdam, N. Y.:		
219783	St. s.	Chickamauga.....	3,853	1920	214963	St. s.	Empire State.....	396	1912
219782	St. s.	Pinellas.....	3,853	1920			Mojean & Erickson, Tacoma, Wash.:		
		Merritt & Chapman Derrick & Wrecking Co., New York, N. Y.:			229258	St. s.	Arcadia.....	102	1929
212928	St. s.	Wm. E. Chapman.....	369	1915			Monarch Shipbuilding Co., Portland, Oreg.:		
		Metaline Navigation Co., Newport, Wash.:			220184	Sch.	Ecola.....	2,266	1920
205786	St. w.	Ruth.....	274	1908			Montgomery, Jabez K., Chelsea, Mass.:		
		Midland-Barge Co., Midland, Pa.:			200888	St. p.	Old Colony.....	741	1904
223580	St. p.	Cincinnati.....	1,056	1924			Moon Shipyard & Repair Corporation, Norfolk, Va.:		
223682	St. w.	Slack Barrett.....	592	1924	231727	Ol. s.	Cecil May Adams.....	182	1932
225200	St. w.	A. C. Jaynes.....	148	1925			Moore Dry Dock Co., Oakland, Calif.:		
227868	St. w.	C. C. Slider.....	371	1928			San Diego.....	556	1931
228182	St. w.	C. W. Talbot.....	416	1929	231278	El. s.	Moore, John M. C., Bethel, Del.:		
228183	St. w.	J. D. Ayres.....	416	1929	136784	Sch.	Edwin and Maud.....	208	1900
228180	St. w.	Sam Craig.....	416	1929	111323	Sch.	R. J. Camp.....	703	1900
230781	Ol. s.	Red Star.....	684	1931	81825	Sch.	Wm. Thos. Moore.....	291	1902
231783	Ol. w.	Prosperity.....	114	1932	137061	Sch.	Edward R. Baird, jr.....	279	1903
232359	Ol. s.	Tom Sawyer.....	603	1933	201396	Sch.	Anna M. Hudson.....	338	1904
		Midland Bridge Co., Houston, Tex.:			202826	Sch.	Judge Pennewill.....	439	1906
217429	St. s.	Batino.....	2,559	1918	203861	Sch.	Charles S. Hearne.....	657	1907
217655	St. s.	Cochin.....	2,559	1918			Moore Shipbuilding Co., Oakland, Calif.:		
217428	St. s.	Katonah.....	2,559	1918	216557	St. s.	Alloway.....	6,165	1918
167645	Sch.	Aransas.....	1,312	1919	216612	St. s.	Aniwa.....	6,165	1918
217753	St. s.	Fort Worth.....	2,559	1919	216455	St. s.	Fresno.....	6,002	1918
167646	Sch.	Matagorda.....	1,312	1919	218042	St. s.	Gulmba.....	6,100	1918
218177	St. s.	Wiscasta.....	2,556	1919	217488	St. s.	Kamesit.....	6,171	1918
		Mid-West Boat & Barge Co., Grafton, Ill.:			217777	St. s.	Keketticut.....	6,171	1918
223194	Ga. p.	Hennepin.....	137	1923	216387	St. s.	Oakland.....	6,002	1918
223195	Qu. p.	La Crosse.....	137	1923	217206	St. s.	Oskawa.....	6,100	1918
		Miller & Bro., Alex, Tottenville N. Y.:			216303	St. s.	Pasadena.....	6,002	1918
207299	St. s.	Robert C. Clowry.....	532	1910	217033	St. s.	Yamhill.....	6,101	1918
155385	St. s.	Miller, C. A., Ballard, Wash.:	142	1900	217489	St. s.	Yaquina.....	6,100	1918
		Olympic.....			216200	St. s.	Yellowstone.....	6,171	1918
215759	St. p.	Miller, Charles S., Wenatchee, Wash.:	349	1917	217416	St. s.	Zaca.....	6,165	1918
		Nespelem.....			216984	St. s.	Zirkel.....	6,171	1918
81772	St. s.	Warrior.....	122	1901	218149	St. s.	Chipchung.....	6,163	1919
		Mills Construction Co., John L., Camden, N. J.:			218760	St. s.	Cotati.....	5,963	1919
205197	Sch.	Horatio G. Foss.....	846	1908	218859	St. s.	Imlay.....	7,089	1919
		Minott, Chas. V., Phippsburg, Me.:			219626	St. s.	Mehanno.....	5,969	1919
107646	Sch.	Ada F. Brown.....	1,456	1901	219527	St. s.	Miskianza.....	7,041	1919
		Minott, Chas. V., jr., Phippsburg, Me.:			218508	St. s.	Monasses.....	6,092	1919
201514	Sch.	Marcus L. Urann.....	1,899	1904	218260	St. s.	Mulpua.....	6,139	1919
		Mississippi Shipbuilding Corporation, Biloxi, Miss.:			219053	St. s.	Nockum.....	5,969	1919
216789	Ga. s.	Elizabeth Ruth.....	862	1918	218925	St. s.	Nokatay.....	6,036	1919
		Missouri Valley Bridge & Iron Co., Leavenworth, Kans.:			218557	St. s.	Tuckanuck.....	6,091	1919
229860	St. w.	Robt. J. Stewart.....	184	1930	220027	St. s.	City of Reno.....	7,004	1920
					220707	St. s.	Jalapa.....	6,085	1920
					220794	St. s.	Janelew.....	6,085	1920
					220386	St. s.	Meton.....	7,311	1920
					220524	St. s.	Mevania.....	7,311	1920
					220594	St. s.	Mosella.....	6,034	1920
					220740	St. s.	Mursa.....	6,085	1920
					220890	St. s.	Narbo.....	6,085	1920
					220954	St. s.	Narcissus.....	6,085	1920

Official No.	Rig	Builder, location, and name of vessel	Gross tons	Year built	Official No.	Rig	Builder, location, and name of vessel	Gross tons	Year built
		Moore Shipbuilding Co., Oakland, Calif.—Continued,					Mullen & Lamkin, New Orleans, La.:		
219917	St. s.	Naugus.....	6, 037	1920	215506	Ol. s.	Meriwether.....	147	1917
219755	St. s.	Quabbin.....	7, 017	1920			Muller, William, Los Angeles, Calif.:		
220250	St. s.	Quillwark.....	6, 034	1920			Vaquero.....	231	1913
220041	St. s.	S. O. T. Dodd.....	7, 501	1920	211354	Ga. s.	Valero II.....	195	1922
220256	St. s.	Salina.....	7, 311	1920	222419	El. y.	John N. Stewart.....	120	1926
220437	St. s.	Sapulpa.....	7, 311	1920	225655	El. s.	Milton S. Patrick.....	120	1926
220692	St. s.	Stockton.....	7, 294	1920	225656	Ol. s.	Valador.....	114	1926
220165	St. s.	Vacuum.....	7, 009	1920	225571	Ol. y.	Muller, William, San Pedro, Calif.:		
221700	St. s.	Birkenhead.....	6, 960	1921			Cabrillo.....	611	1904
221408	St. s.	Bohemian Club.....	6, 882	1921	201058	St. s.	Muller, William, Wilmington, Calif.:		
221070	St. s.	Gargoyle.....	7, 357	1921			Companero.....	129	1909
221701	St. s.	H. T. Harper.....	3, 803	1921	206390	St. y.	Munder, E., San Francisco, Calif.:		
221590	St. s.	Lubrico.....	6, 882	1921			Edith.....	135	1906
220999	St. s.	M. F. Elliott.....	7, 499	1921	203704	Sch.	Munder & Sons, William, San Francisco, Calif.:		
221279	St. s.	Manukal.....	9, 547	1921			Surprise.....	110	1902
221215	St. s.	Manulani.....	9, 556	1921	117187	Ga. s.	Matilda.....	102	1905
221648	St. s.	Tamiahua.....	11, 170	1921	202221	Sch.	Murdock, J. M., Jacksonville, Fla.:		
221040	St. s.	Thomas H. Wheeler.....	7, 494	1921			Dancy.....	2, 589	1918
221543	St. s.	Tustem.....	6, 882	1921	218908	St. s.	Harish.....	2, 551	1918
224149	Ol. s.	Port Costa.....	351	1924	217228	St. s.	Fort George.....	2, 551	1919
224783	Ol. s.	Redline.....	388	1925	217707	St. s.	Murnan Shipbuilding Corporation, Mobile, Ala.:		
226588	El. s.	Lake Tahoe.....	2, 468	1927			Luther E. Hooper.....	2, 190	1920
226244	El. s.	Peralta.....	2, 075	1927	220855	Sch.	Marie Hooper.....	2, 190	1920
226738	El. s.	Redwood Empire.....	2, 470	1927	222688	Ga. s.	Jeannette Scott.....	141	1922
226360	El. s.	Yerba Buena.....	2, 075	1927			Murphy, J. G., Moes Point, Miss.:		
228338	El. s.	Coronado.....	502	1929	224543	Ol. s.	Swan.....	125	1923
231278	El. s.	San Diego.....	556	1931			Mystic River Shipbuilding Co., Somerville, Mass.:		
		Moore & Scott Iron Works, Oakland, Calif.:			220926	Sch.	Tramont.....	979	1920
207665	St. s.	Coalinga.....	875	1910			Nashville Bridge Co., Nashville, Tenn.:		
211506	St. s.	Edward T. Jeffery.....	1, 578	1913	223227	St. w.	Geo. Prince.....	256	1922
213599	Ol. s.	Kern.....	222	1915	223226	St. s.	J. N. Pharr.....	166	1923
214643	St. s.	Capto.....	4, 823	1916	224886	St. c.	Edward N. Bisso.....	213	1925
232039	St. s.	American Eagle.....	4, 371	1917	225201	Ol. s.	North Star.....	153	1925
215424	St. s.	Frederic R. Kellogg.....	7, 005	1917	225657	Ol. w.	Nashville B.....	236	1926
215836	St. s.	Sagaland.....	4, 865	1917	229087	St. c.	Leo. B. Bisso.....	257	1929
215918	St. s.	Coronado.....	5, 967	1918	228317	Ol. p.	Sunco A-4.....	104	1929
215058	St. s.	Yosemite.....	6, 149	1918	228858	Ol. s.	W. W. Fischer.....	240	1929
		Moran Bros. Co., Seattle, Wash.:			230375	St. w.	Joe Cook.....	163	1930
77462	Bkn.	James Johnson.....	1, 149	1901	231777	El. s.	Duplex.....	700	1930
81850	St. s.	Wyadca.....	132	1902	231315	St. w.	Mary Woods No. 2.....	149	1931
		Moran Co., Seattle, Wash.:			232723	Ol. w.	Bob Gresham.....	173	1933
204468	St. s.	Seward.....	2, 471	1907			Nashville, Chattanooga, & St. Louis Ry., Guntersville, Ala.:		
204458	St. s.	Tyee Junior.....	151	1907	200567	St. p.	Huntersville.....	172	1903
205055	St. s.	Ajax.....	175	1908			National Shipbuilding Co., Orange, Tex.:		
204943	St. s.	Chicago.....	419	1908	217443	St. s.	Beechland.....	3, 355	1918
205095	St. s.	Falcon.....	1, 838	1908	216994	St. s.	Bonham.....	3, 349	1918
205044	St. s.	Northland.....	571	1908	217311	St. s.	Boreta.....	3, 361	1918
205174	St. s.	Riverside.....	1, 838	1908	218034	St. s.	Alderman.....	3, 343	1919
205052	St. s.	Stanley Dollar.....	1, 838	1908	218263	St. s.	Argenta.....	3, 343	1919
207780	St. s.	Kulshan.....	926	1910	217552	St. s.	Cowardin.....	3, 351	1919
207935	St. s.	Latouche.....	1, 884	1910	217809	St. s.	Horado.....	3, 353	1919
208278	St. s.	Sioux.....	461	1910	217677	St. s.	Itampa.....	3, 349	1919
208756	St. s.	Moran.....	120	1911	217955	St. s.	Natenna.....	3, 343	1919
208757	St. s.	Paterson.....	120	1911	217605	St. s.	Nawitka.....	3, 349	1919
		Moran, Robert, Rosario, Wash.:			217646	St. s.	Neabsco.....	3, 353	1919
215367	Ga. y.	Sanwan.....	219	1917	219455	Sch.	W. A. Ebsen.....	3, 326	1919
		Moran, Robert, Seattle, Wash.:			217559	St. s.	Zavalla.....	3, 351	1919
93086	Sch.	Minnie A. Caine.....	880	1900	220746	St. s.	A. A. Daugherty.....	3, 518	1920
		Morey & Thomas Shipyard Co., Jacksonville, Fla.:			219932	Ga. s.	J. F. Penrose.....	3, 379	1920
217294	St. s.	Bagosa.....	2, 551	1918	220969	St. s.	P. J. Reilly.....	3, 376	1920
217001	St. s.	Bedminster.....	2, 551	1918			National Shipbuilding Co., Seattle, Wash.:		
217417	St. s.	Tyee.....	2, 551	1918	216146	Ga. s.	Apex.....	761	1918
218404	St. s.	Kusdeca.....	2, 551	1919	217271	Sch.	Bright.....	2, 176	1918
		Morgan-Davis Dock Co., Pittsburgh, Pa.:			217272	Ol. s.	Brisk.....	2, 151	1918
226298	St. w.	E. K. Davison.....	203	1927			National Shipbuilding Corporation, Violet, La.:		
		Morse & Co., Fairbanks, Napoleon, Mo.:			219385	Ga. s.	Cuyamel Fruit Co. Barge No. 1.....	306	1919
230711	Ol. w.	Judge Ross.....	101	1931	219302	St. s.	Fueloil.....	1, 370	1919
		Morse, J. D., Damariscotta, Me.:			220487	St. s.	Crudoil.....	1, 370	1920
228020	Ol. s.	Vandal.....	101	1929					
230307	Ol. s.	Venture.....	118	1930					
		Morse Dry Dock & Repair Co., Brooklyn, N. Y.:							
217941	St. s.	E. P. Morse.....	204	1919					
		Mozena Bros., Clarrington, Ohio:							
209572	St. w.	Liberty.....	196	1912					

Names of Builders and Locations of Shipyards

1085

Official No.	Rig	Builder, location, and name of vessel	Gross tons	Year built	Official No.	Rig	Builder, location, and name of vessel	Gross tons	Year built
219460	Ga. s.	National Shipbuilding Corporation, Vlolet, La.—Contd. Cuyamel Fruit Co. Barge No. 2	311	1920	217324	St. s.	Newburgh Ship Yards, Newburgh, N. Y.: Newburgh	6,099	1918
219831	Ga. s.	Cuyamel Fruit Co. Barge No. 3	311	1920	218518	St. s.	Cold Spring	6,075	1919
221048	Ga. s.	Cuyamel Fruit Co. Barge No. 4	328	1920	218697	St. s.	Firthelife	6,075	1919
222734	St. s.	San Juan II	200	1923	219066	St. s.	Irvington	6,075	1919
215977	Sch.	Naul Shipbuilding Co., Wilmington, N. C.: Hauptauge	1,446	1918	219388	St. s.	Monroe	5,828	1919
107520	St. s.	Augusta	2,372	1900	217618	St. s.	New Windsor	6,203	1919
157564	St. s.	De Witt C. Ivins	121	1900	219237	St. s.	Peekskill	6,075	1919
121152	St. s.	Fred E. Richards	357	1900	217910	St. s.	Poughkeepsie	6,207	1919
93023	St. s.	M. Moran	121	1900	218095	St. s.	Walden	6,207	1919
130855	St. s.	Northumberland	993	1900	219792	St. s.	Fishkill	5,828	1920
107676	St. s.	Anna W.	204	1901	220194	St. s.	Half Moon	5,673	1920
127573	St. s.	Carlisle	644	1901	220895	St. s.	Herman Frasch	4,421	1920
127534	St. s.	City of Trenton	469	1901	220777	St. s.	Storm King	5,673	1920
150900	St. s.	Penlynn	137	1901	221211	St. s.	Henry D. Whiton	4,438	1921
20633	St. s.	Quaker City	489	1901	233732	St. s.	Olancho	2,499	1921
145897	St. s.	St. s.	220	1901	233731	St. s.	Comayagua	2,499	1921
161890	St. s.	Vigilant	226	1901			Newburgh Shipbuilding Co., Inc., Newburgh, N. Y.: Choluteca	2,499	1921
28146	St. s.	Zulla	1,713	1901	233737	St. s.	Newcastle Shipbuilding Co., New Castle, Me.: Virginia Dare	1,569	1919
127606	St. s.	Calvert	889	1902	218112	Sch.	Dolly Madison	1,540	1920
127682	St. s.	Charles E. Matthews	164	1902	219619	Sch.	Mary H. Diebold	1,516	1920
96649	St. s.	H. B. Chamberlain	164	1902	220894	Sch.	New England Co., Bath, Me. Frank W. Benedict	534	1902
96646	St. s.	Harry G. Runkle	164	1902	200599	Sch.	James B. Drake	1,153	1904
96660	St. s.	Honeybrook	373	1902	201533	Sch.	Judge Boyce	698	1904
93331	St. p.	Middlesex	1,197	1902	200778	Sch.	Magnus Manson	1,751	1904
117219	St. s.	S. O. Co. No. 14	164	1902	200921	Sch.	William E. Bowen, jr.	656	1904
200439	St. s.	Astral	616	1903	201118	Sch.	William J. Quillin	695	1904
200156	St. s.	Flemington	220	1903	201655	Sch.	Alice May Davenport	1,144	1905
200168	St. s.	Freehold	220	1903	202593	Sch.	Herbert D. Maxwell	772	1905
200440	St. s.	Governor Pennypacker	132	1903	202848	Sch.	Isabel B. Wiley	776	1906
86656	St. s.	Gulfport	224	1903			New Jersey Dry Dock & Transportation Co., Elizabethport, N. J.: Blairstown	460	1914
111453	St. s.	Roselle	220	1903	211943	St. s.	El Rey	156	1914
117220	St. s.	S. O. Co. No. 15	164	1903	211893	St. s.	Manchester	582	1914
201594	St. s.	Atlantic	129	1904	212156	St. s.	William J. Gaynor	270	1914
201268	St. s.	Catherine Moran	213	1904	212224	St. s.	Elizabeth Monroe Smith	336	1915
201217	St. s.	Eugene F. Moran	200	1904	213279	St. s.	Newark	230	1915
201335	St. s.	John P. Wilson	350	1904	213704	St. s.	Blairstown	403	1916
201177	St. s.	P. R. R. No. 4	121	1904	214246	St. s.	C. R. R. of N. J. No. 30	327	1916
201593	St. s.	S. O. Co. No. 11	129	1904	214247	St. s.	Chapman Bros.	472	1917
200588	St. s.	Wyomissing	222	1904	214913	St. s.	Coxton	548	1917
202008	St. s.	Protector	176	1905	214914	St. s.	Irvington	365	1917
223506	St. s.	Trojan	197	1905	215692	St. s.	Allentown	229	1918
203547	St. s.	Edmund Moran	102	1906	216291	St. s.	Long Branch	229	1918
202845	St. s.	Manhattan	291	1906	216289	St. s.	John M. Emery	1,560	1919
204816	St. s.	Adriatic	113	1907	218424	St. s.	Albany Socony	400	1921
204605	St. s.	Bern	224	1907	221004	Ga. s.	Rudolph Blankenburg	292	1921
204233	St. s.	Boothbay	405	1907	221729	St. s.	Syracuse Socony	400	1921
204193	St. s.	General Hubbard	412	1907	221139	Ga. s.	Buffalo	1,292	1922
204294	St. s.	Gwalla	415	1907	222703	St. s.	Hoboken	1,292	1922
204360	St. s.	Lizzie D.	122	1907	222638	St. s.	Yale	1,670	1923
203969	St. s.	Machigonne	425	1907	223525	St. s.	El Toro	154	1924
200817	St. w.	Nelsen, A. S., Laconner, Wash. Fldalgo	295	1904	223647	St. s.	New York Central, No. 16	169	1924
210970	St. s.	Nelsen & Kelez, Seattle, Wash.: Oregon	107	1913	224269	St. s.	New York Central, No. 24	169	1924
212012	Ga. s.	Tyee	130	1914	224271	St. s.	New London Ship & Engine Co., Groton, Conn.: Lion	218	1924
77431	St. w.	Nelson, Ohas. M., Portland, Oreg. Joseph Kellog	462	1900	224394	Ol. s.	B. M. Thomas	140	1926
130884	St. p.	N. R. Lang	528	1900	226117	Ol. s.	Elmer W. Jones	277	1926
212189	Ga. s.	Nelson, S. A., Oakland, Calif.: San Rafael	121	1914	225543	Ol. s.	John S. Collins	265	1926
220274	Bkn.	Nelson Co., Charles, Oakland, Calif.: Monitor	2,247	1920	226000	Ol. s.	Cormorant	371	1928
226009	Ol. y.	Nevis, Inc., Henry B., New York, N. Y.: Nevada	153	1926	228003	Ol. s.	Newport News Shipbuilding & Dry Dock Co., Newport News, Va.: Comus	4,828	1900
229590	Ol. y.	Analgra	154	1930	127407	St. s.	Protas	4,836	1900
222639	St. s.	New Baltimore Shipbuilding & Repair Corporation, New Baltimore, N. Y.: Kittanning	116	1922	150864	St. s.	El Alba	4,614	1901
221151	Sch.	New Bedford Dry Dock Co., Fairhaven, Mass.: Fairhaven	216	1921	136962	St. s.	El Dia	4,613	1901
					136916	St. s.	El Siglo	4,616	1901
					136951	St. s.	El Valle	4,605	1901
					136882	St. s.	Korea	11,276	1902
					161196	St. s.	Scranton	1,462	1904
					201628	St. s.	Binghamton	1,462	1905
					201734	St. s.	Buffalo	431	1905
					202663	St. s.	Elmira	1,460	1905
					201684	St. s.	Scandinavia	1,462	1905
					201816	St. s.	Syracuse	431	1905
					202664	St. s.			

Names of Builders and Locations of Shipyards

Official No.	Rig	Builder, location, and name of vessel	Gross tons	Year built	Official No.	Rig	Builder, location, and name of vessel	Gross tons	Year built
		Newport News Shipbuilding & Dry Dock Co., Newport News, Va.—Continued.					Newport News Shipbuilding & Dry Dock Co., Newport News, Va.—Continued.		
203492	St. s.	Ithaca.....	1,462	1906	220485	St. s.	Golden State.....	14,123	1921
203188	St. p.	Jamestown.....	1,337	1906	221608	St. s.	John D. Archbold.....	14,054	1921
203629	St. s.	W. S. Porter.....	4,901	1906	221058	St. s.	Silver State.....	14,123	1921
204660	St. s.	Brazos.....	6,399	1907	221675	St. s.	Wm. Rockefeller.....	14,054	1921
204835	St. s.	George W. Fenwick.....	2,009	1907	222157	Ga. y.	Dolphin.....	495	1922
204755	St. s.	Nann Smith.....	2,009	1907	222604	Ol. y.	Ohio.....	513	1922
203923	St. s.	Sun.....	4,836	1907	223293	St. s.	City of Birmingham.....	5,861	1923
205010	St. s.	Bath.....	204	1908	223221	St. s.	City of Chattanooga.....	5,861	1923
204960	St. s.	Corning.....	204	1908	224216	St. s.	George Washington.....	5,184	1924
204955	St. s.	Lurline.....	5,928	1908	223537	El. s.	J. H. Senior.....	1,155	1924
205896	St. s.	Southland.....	2,061	1908	224339	St. s.	Robert E. Lee.....	5,184	1924
205362	St. s.	Texas.....	5,106	1908	224642	St. s.	Cherokee.....	5,896	1925
204563	St. s.	Jean.....	3,125	1909	225135	St. s.	Coamo.....	7,057	1926
206222	St. s.	John Twohy, jr.....	133	1909	224365	Ol. y.	Nenemoosha.....	232	1925
206997	St. s.	Wilhelmina.....	6,974	1909	225433	Ol. s.	P. R. R. No. 18.....	186	1925
207042	St. s.	Bear.....	4,607	1910	225434	Ol. s.	P. R. R. No. 26.....	186	1925
207043	St. s.	Beaver.....	4,607	1910	225230	Ol. y.	Pawnee.....	455	1925
207363	St. s.	City of St. Louis.....	5,425	1910	224918	St. s.	Seminole.....	5,896	1925
207362	St. s.	City of Montgomery.....	5,425	1910	226126	St. s.	Algonquin.....	5,945	1926
207947	St. s.	El Mundo.....	6,008	1910	225589	Ol. y.	Aras.....	444	1926
208166	St. s.	El Occidente.....	6,008	1910	225947	Ol. y.	Arcadia.....	578	1926
208060	St. s.	El Oriente.....	6,008	1910	225471	St. s.	Chatham.....	5,649	1926
207751	St. s.	El Sol.....	6,008	1910	225751	St. s.	Dorchester.....	5,649	1926
207222	St. s.	J. A. Chanslor.....	4,938	1910	225957	St. s.	Fairfax.....	5,649	1926
207775	St. s.	Ruth.....	3,102	1910	225738	Ol. y.	Josephine.....	337	1926
209344	St. s.	Carolina.....	334	1911	225247	St. s.	Mohawk.....	5,896	1926
208330	St. s.	Corozal.....	3,063	1911	226013	Ol. y.	Savarona.....	559	1926
209799	Ga. s.	G. I.....	238	1911	225877	Ol. y.	Seaforth.....	433	1926
206869	St. s.	Hilton.....	3,102	1911	226878	St. s.	Caracas.....	3,365	1927
206911	St. s.	Isabela.....	3,063	1911	226332	St. s.	Iroquois.....	6,209	1927
208288	St. s.	Madison.....	3,734	1911	226696	St. s.	Shawnee.....	6,209	1927
208376	St. s.	Montoso.....	3,063	1911	227115	El. s.	California.....	20,325	1928
209380	St. s.	Virginia.....	292	1911	227983	El. s.	Virginia.....	20,773	1928
208373	St. s.	Wm. F. Herrin.....	4,938	1911	227410	St. s.	W. J. Harahan.....	266	1928
210768	St. s.	Adeline Smith.....	2,168	1912	227462	St. s.	Yorktown.....	1,547	1928
210278	St. s.	Carolyn.....	3,140	1912	229044	El. s.	Pennsylvania.....	20,526	1929
210004	St. s.	Evelyn.....	3,140	1912	228327	El. y.	Viking.....	1,300	1929
210769	St. s.	Lenape.....	5,179	1912	230069	El. s.	Morro Castle.....	11,520	1930
210618	St. s.	Peter H. Crowell.....	3,101	1912	230323	El. s.	Oriente.....	11,520	1930
211207	St. s.	Illinois.....	5,225	1913	230773	St. s.	Florida.....	4,923	1931
211738	St. s.	Lewis K. Thurlow.....	3,178	1913	231219	El. s.	President Coolidge.....	21,936	1931
210915	St. s.	Lorenzo.....	3,063	1913	231008	El. s.	President Hoover.....	21,936	1931
211832	St. s.	Manoa.....	6,805	1913	231349	St. s.	Talamanca.....	6,963	1931
211715	St. s.	Matsonia.....	9,728	1913	231673	St. s.	Acadia.....	6,185	1932
211469	St. s.	Topila.....	5,125	1913	231468	El. s.	Chiriqui.....	6,963	1932
212756	St. s.	Edward Peirce.....	4,387	1914	232021	St. s.	Halti.....	5,236	1932
211990	St. s.	John D. Archbold.....	8,374	1914	231530	St. s.	St. John.....	6,185	1932
212517	St. s.	John D. Rockefeller.....	8,374	1914	232139	El. s.	Peten.....	6,968	1933
212561	St. s.	Medina.....	5,426	1914	233016	St. s.	Angelina.....	4,772	1934
212464	St. s.	Neches.....	5,426	1914	232744	St. s.	Huntington.....	271	1933
213355	St. s.	Mariana.....	3,063	1915	233117	St. s.	Manuela.....	4,772	1934
213740	St. s.	Stephen R. Jones.....	4,387	1915					
213479	St. s.	Walter D. Noyes.....	4,387	1915					
214341	St. s.	Antwerpen.....	7,955	1916	223209	St. s.	Newport News Shipbuilding Co., Wilmington, N. C.: No. 1.....	2,702	1921
213899	St. s.	Charles Pratt.....	9,059	1916					
214040	St. s.	Edgar F. Luckenbach.....	8,061	1916					
214066	St. s.	H. H. Rogers.....	10,050	1916					
214458	St. s.	Henry R. Mallory.....	6,063	1916	220249	St. s.	Anahuac.....	863	1920
214074	St. s.	Munabro.....	4,293	1916	221063	St. s.	Beezelake.....	3,285	1921
214583	St. s.	William A. McKeuney.....	6,256	1916	221062	St. s.	Conimicut.....	3,285	1921
215411	St. s.	El Almirante.....	5,216	1917					
215557	St. s.	El Capitan.....	5,216	1917					
214873	St. s.	F. Q. Barstow.....	10,289	1917	77519	St. s.	J. M. Guffey.....	2,520	1902
214726	St. s.	Felix Taussig.....	6,253	1917	93345	St. s.	Massachusetts.....	7,913	1902
215852	St. s.	J. C. Donnell.....	10,241	1917	130977	St. s.	Nebraskan.....	4,408	1902
215853	St. s.	Munaires.....	5,095	1917	130961	St. s.	Nevadan.....	4,408	1902
214916	St. s.	Mundelta.....	5,288	1917	145944	St. s.	Texan.....	8,633	1902
215748	St. s.	Munidades.....	5,095	1917	200103	St. s.	Abram S. Hewitt.....	223	1903
215588	St. s.	O. B. Jennings.....	10,289	1917	200354	St. s.	Atlantic.....	500	1903
215233	St. s.	Torres.....	4,943	1917	141870	St. s.	Larimer.....	3,737	1903
214684	St. s.	Wm. G. Warden.....	10,289	1917	141861	St. s.	Ligonier.....	3,737	1903
217184	St. s.	Agwidale.....	5,080	1918	200493	St. s.	Mongolia.....	13,638	1903
217246	St. s.	F. D. Asche.....	8,293	1918	200667	St. s.	George B. McClellan.....	256	1904
216456	St. s.	H. M. Flagler.....	8,207	1918	200690	St. s.	Maichuria.....	13,638	1904
217530	St. s.	Agwistar.....	5,229	1919	201169	St. s.	Ontario.....	3,082	1904
219403	St. s.	Rapidan.....	8,333	1919	203719	St. s.	Hammonton.....	764	1906
219470	St. s.	Sapelo.....	8,246	1919	203028	Sch.	Magnolia.....	681	1906
224642	St. s.	Cherokee.....	5,896	1920	203469	Sch.	Number Twenty-Four.....	1,566	1906
219980	St. s.	Sepulga.....	8,266	1920	203545	Sch.	Number Twenty-Five.....	1,566	1906
220210	St. s.	Tippecanoe.....	8,266	1920	203544	Sch.	Number Twenty-Six.....	1,566	1906
221170	St. s.	Agwismith.....	10,398	1921	203972	St. s.	Columbia.....	2,582	1907
221092	St. s.	Agwistone.....	10,398	1921	204314	St. s.	Governor.....	5,250	1907

Names of Builders and Locations of Shipyards

Official No.	Rlg	Builder, location, and name of vessel	Gross tons	Year built	Official No.	Rlg	Builder, location, and name of vessel	Gross tons	Year built
		New York Shipbuilding Co., Camden, N. J.—Continued.					New York Shipbuilding Corporation, Camden, N. J.—Continued.		
203813	St. s.	President	5, 218	1907					
205899	Sch.	Bear Creek	934	1908	221054	St. s.	Granite State	10, 533	1921
205947	Sch.	Beakton	934	1908	221646	St. s.	Hoosier State	14, 187	1921
205965	Sch.	Bellewood	934	1908	221314	St. s.	Keystone State	14, 127	1921
205946	Sch.	Buffalo	934	1908	221659	St. s.	Levant Arrow	8, 046	1921
205040	St. s.	Oklahoma	5, 853	1908	221844	St. s.	Lone Star State	14, 187	1921
206031	Sch.	Berkshire	934	1909	221839	St. s.	Munargo	6, 484	1921
206007	Sch.	Blackwood	934	1909	221122	St. s.	Solana	6, 702	1921
206032	Sch.	Bloomsbury	934	1909	221674	St. s.	Southern Cross	13, 788	1921
206008	Sch.	Buck Mountain	934	1909	221042	St. s.	Wenatchee	14, 127	1921
207064	Sch.	Delawanna	1, 290	1909	220952	St. s.	Wolverine State	10, 533	1921
206288	St. p.	Robert Fulton	2, 168	1909	221457	St. s.	Yankee Arrow	8, 046	1921
		New York Shipbuilding Corporation, Camden, N. J.:			221901	St. s.	Peninsula State	14, 187	1922
207187	St. s.	Coastwise	4, 015	1910	222623	Sch.	Rock Harbor	943	1922
207270	St. s.	Transportation	4, 015	1910	222648	Sch.	Rock Haven	943	1922
208426	Sch.	Number Twenty-Seven	1, 290	1911	222519	Sch.	Rockland	943	1922
208533	St. s.	Somerset	3, 648	1911	222548	Sch.	Rockport	943	1922
209076	St. s.	Suffolk	4, 718	1911	222556	Sch.	Rockville	943	1922
208381	St. s.	Suwannee	3, 648	1911	223478	St. s.	Carabobo	2, 916	1923
210635	St. s.	El Segundo	3, 663	1912	222750	St. s.	Eurana	6, 651	1923
210514	St. s.	Gulfoll	5, 188	1912	223540	Ga. s.	Arthur N. Herron	176	1924
210644	St. s.	Middlesex	4, 727	1912	223680	Ga. s.	Boston Socony	1, 199	1924
210519	St. s.	Rayo	3, 663	1912	223671	Ga. s.	Hartford Socony	1, 199	1924
211442	St. s.	Congress	7, 985	1913	223641	St. s.	Priscilla	6, 648	1924
211184	St. s.	Socony	3, 663	1913	223763	Ga. s.	Providence Socony	1, 199	1924
210861	St. s.	Norfolk	3, 521	1913	223096	St. s.	P. R. R. No. 152	299	1928
211466	St. s.	Tyler	3, 928	1913	230363	St. s.	Excallbur	9, 359	1930
210932	St. s.	Vesta	3, 663	1913	223677	El. s.	Santa Clara	9, 366	1930
211170	St. p.	Washington Irving	3, 104	1913	230991	St. s.	Excambion	9, 360	1931
212524	St. s.	Gulflight	5, 188	1914	230755	St. s.	Exeter	9, 360	1931
212676	St. s.	Gulfstream	5, 188	1914	230435	St. s.	Exochorda	9, 359	1931
211883	St. s.	Hamden	4, 725	1914	231779	St. s.	Manhattan	24, 289	1932
212028	St. s.	Mayor Gaynor	1, 634	1914	232210	St. s.	Washington	24, 289	1933
213624	St. s.	Franklin	5, 266	1915	233715	St. s.	Socony Vacuum	9, 511	1935
213099	St. s.	Gulfoast	5, 188	1915			New York State Department of Public Works, Syracuse, N. Y.:		
213803	St. s.	Jonancy	3, 289	1915	232983	St. s.	Syracuse	103	1934
213670	St. s.	Plymouth	5, 266	1915	233685	St. s.	Reliable	103	1934
213761	St. s.	Virginia	3, 289	1915			New York Yacht Launch & Engine Co., New York, N. Y.:		
213085	St. s.	William O'Brien	5, 483	1915	208277	Ga. y.	Cynthia III	139	1911
213859	St. s.	Bristol	3, 971	1916	209797	Ga. y.	Lady Betty	150	1912
213834	St. s.	Bylavl	3, 289	1916	232037	St. s.	Mary Anne	107	1919
214581	St. s.	Royal Arrow	7, 794	1916	222672	St. s.	New York Marine Co. No. 9	106	1919
214196	St. s.	Standard Arrow	7, 794	1916			New York Marine Co. No. 11	106	1919
215535	St. s.	Deepwater	7, 610	1917	227217	St. s.	Richmond	105	1919
214951	St. s.	Edward L. Doheny Junior	7, 706	1917	226059	Ga. y.	Marcidee	117	1926
215404	St. s.	Gulf of Mexico	7, 807	1917	225402	Ga. y.	Royono	109	1926
214827	St. s.	Gulfmaid	8, 225	1917	228550	Ol. y.	Junaluska	116	1929
215840	St. s.	Sylvan Arrow	7, 797	1917	228420	Ol. y.	Nirvana IV	127	1929
214669	St. s.	Tidewater	5, 266	1917	230304	Ol. y.	Delilah	149	1930
215988	St. s.	Broad Arrow	7, 796	1918	229492	Ol. y.	Lamora	120	1930
216513	St. s.	Absecon	3, 372	1918	229282	Ol. y.	Mettamar	124	1930
217173	St. s.	E. L. Doheny Third	7, 753	1918	229407	Ol. y.	Sunshine III	131	1930
215957	St. s.	Fairmont	5, 400	1918	231327	Ol. y.	Cleopatra	164	1931
216032	St. s.	Freeman	3, 350	1918	230810	Ol. y.	Onwego	224	1931
216529	St. s.	Glen White	5, 438	1918			Nilson & Kelez Shipbuilding Corporation, Seattle, Wash.:		
216299	St. s.	Gulfland	5, 276	1918	207529	Ga. s.	Comet	100	1910
216821	St. s.	M. J. Scanlon	5, 672	1918	165171	St. p.	Alaska	642	1913
216514	St. s.	Mineola	2, 576	1918	165172	Ga. p.	Yukon	642	1913
216380	St. s.	Santa Tecla	2, 576	1918	213935	Ga. s.	Breaker	267	1916
216101	St. s.	Sewalls Point	5, 431	1918	217721	St. s.	Adway	2, 537	1918
216286	St. s.	Tuckahoe	3, 372	1918	216847	St. s.	Honnafon	2, 542	1918
217126	St. s.	William N. Page	5, 438	1918	216919	St. s.	Forster	2, 552	1918
216767	St. s.	Winding Gulf	5, 438	1918	217231	St. s.	Octorara	2, 531	1918
218808	St. s.	Champion	7, 771	1919			Nilson, Leonard J., Baltimore, Md.:		
219080	St. s.	Defender	7, 771	1919	200514	Ga. y.	Ruffhouse	131	1903
217775	St. s.	Gulfqueen	6, 795	1919	81722	St. s.	Nixon, Lewis, Elizabeth, N. J.:		
218128	St. s.	Santa Elisa	5, 281	1919	96543	St. p.	W. S. Grattan	208	1900
218346	St. s.	Santa Leonora	5, 281	1919			Hampton	580	1901
219222	St. s.	Scottsburg	7, 771	1919			Noank Shipyards, Inc., Noank, Conn.:		
220858	St. s.	Creole State	10, 533	1920	223087	St. s.	Elias F. Wilcox	329	1923
220687	St. s.	Nora	9, 620	1920			Norfolk Shipbuilding & Dry Dock Corporation, Norfolk, Va.:		
220709	St. s.	Old North State	10, 533	1920	233973	Ol. s.	Berkley	192	1935
220325	St. s.	Panhandle State	10, 533	1920					
221478	St. s.	American Legion	13, 736	1921					
221727	St. s.	Bay State	14, 187	1921					
221426	St. s.	Blue Hen State	10, 558	1921					
220909	St. s.	Camden	6, 870	1921					
221203	St. s.	Centennial State	10, 558	1921					
221735	St. s.	Dixie Arrow	8, 046	1921					
221600	St. s.	Empire Arrow	8, 046	1921					
221374	St. s.	Empire State	14, 127	1921					

Names of Builders and Locations of Shipyards

Official No.	Rig	Builder, location, and name of vessel	Gross tons	Year built	Official No.	Rig	Builder, location, and name of vessel	Gross tons	Year built
205767	St. w.	North American Transportation & Trading Co., St. Michael, Alaska: Evelyn	352	1908	218064	St. s.	Northwest Steel Co., Portland, Oreg.—Continued.		
222401	Sch.	North Carolina Shipbuilding Co., Morehead City, N. C.:	2,197	1918	218582	St. s.	West Saginnw.....	6,187	1919
222353	Sch.	A. W. Coburn	2,197	1918	217738	St. s.	West Segovia.....	6,187	1919
201297	St. w.	Northern Commercial Co., St. Michael, Alaska: Tanana	495	1904	217737	St. s.	West Tacook.....	6,188	1919
203496	St. w.	Northern Navigation Co., St. Michael, Alaska: Koyukuk	260	1906	213019	St. p.	West Togus.....	6,188	1919
204496	St. w.	Reliance	291	1907	217901	Sch.	Northwestern Fisheries Co., Seattle, Wash.:		
209341	St. w.	M. L. Washburn	284	1911	221496	Ga. s.	K. L. Ames.....	184	1915
203434	St. w.	Northport Oyster Co., Newport, N. Y.:	214	1906	228012	Ol. s.	Norton & Clark, Kennebunkport, Me.:		
221041	St. s.	Supervisor	8,206	1921	229576	Ol. y.	Edmund A. Billings.....	334	1918
221134	St. s.	Northwest Bridge & Iron Co., Portland, Oreg.:	8,206	1921	221496	Ga. s.	Nunes Bros., Sacramento, Calif.:		
220900	St. s.	Swiftarrow	8,206	1921	228012	Ol. s.	John W. Higgins.....	147	1921
221194	St. s.	Swiftscout	8,206	1921	229576	Ol. y.	Nunes Bros., Sausalito, Calif.:		
221268	St. s.	Swiftsure	8,206	1921	212870	Ga. s.	Greyhound.....	165	1928
221071	St. s.	Swiftsagle	8,206	1921	212870	Ga. s.	Zaca.....	122	1930
221304	St. s.	Swiftlight	8,206	1921	221988	St. p.	Oakland, Antioch & Eastern Railway, Pittsburg, Calif.:		
221304	St. s.	Swiftstar	8,206	1921	208340	St. w.	Ramon.....	775	1914
221304	St. s.	Swiftwind	8,206	1921	208340	St. w.	Ocmulgee River Navigation Co., Lumber City, Ga.:		
217302	St. s.	Northwest Engineering Works, Green Bay, Wis.:	192	1918	107561	St. y.	Lyndhurst.....	146	1922
217301	St. s.	Cockamong	192	1918	218340	St. w.	Oconee Steamboat Co., Dublin, Ga.:		
217196	St. s.	Cosheco	320	1918	107561	St. y.	Clyde S.....	107	1911
219390	St. s.	Toller	176	1919	219215	St. s.	Ofeldt & Sons, F. W., Brooklyn, N. Y.:		
218493	St. s.	Allouez	176	1919	225260	Ol. w.	Aunt Polly.....	102	1900
219389	St. s.	Ashwaubemie	176	1919	219215	St. s.	Ohio Shipbuilding Co., Cleveland, Ohio:		
219147	St. s.	Fort Howard	176	1919	219215	St. s.	Penguin.....	377	1919
218515	St. s.	Green Bay	176	1919	225260	Ol. w.	Oliver, B. F., Callon, Ark.:		
218553	St. s.	Guardian	177	1919	201321	Sch.	Virginia.....	110	1925
218073	St. s.	Mastiff	177	1919	218321	Sch.	Ollinger & Bruce Dry Dock Co., Mobile, Ala.:		
218073	St. s.	Menominee	441	1919	218321	Sch.	General Whitting.....	490	1904
219143	St. s.	Moostauka	429	1919	215896	Ga. s.	Olympia Shipbuilding Co., Olympia, Wash.:		
219146	St. s.	Pottawotamie	176	1919	216063	Ga. s.	Wergeland.....	2,457	1917
218970	St. s.	Salem	176	1919	216118	Ol. s.	General Pershing.....	2,450	1918
218854	St. s.	Sampson	177	1919	216118	Ol. s.	Korsnaes.....	2,446	1918
218516	St. s.	Suamico	176	1919	203513	St. w.	Open River Transportation Co., Bialock, Oreg.:		
218069	St. s.	Tomah	176	1919	205882	St. w.	Relief.....	214	1906
218514	St. s.	Vanguard	177	1919	205912	St. p.	Inland Empire.....	416	1908
219804	St. s.	Outagamie	429	1920	205912	St. p.	Twin Cities.....	418	1908
215802	St. s.	Pyloe	429	1920	202007	St. w.	Oregon Road & Navigation Co., Riparia, Wash.:		
219801	St. s.	Toopi	429	1920	202007	St. w.	Lewiston.....	548	1905
219803	St. s.	Yalonia	429	1920	212850	St. s.	Osborn, Edward B., Croton on Hudson, N. Y.:		
215879	St. s.	Northwest Steel Co., Portland, Oreg.:	5,832	1917	212850	St. s.	Dixie.....	128	1914
217224	St. s.	Westland	5,871	1918	3950	Ga. s.	Osborn, William R., Croton-on-Hudson, N. Y.:		
217223	St. s.	West Kyska	5,871	1918	206413	St. s.	Bonito.....	159	1902
217431	St. s.	West View	6,188	1918	206413	St. s.	Zephyr.....	127	1909
215948	St. s.	West Wauna	5,814	1918	111359	Sch.	Oxner & Story, Essex, Mass.:		
217225	St. s.	West Wind	6,188	1918	117181	Sch.	Regina.....	147	1901
210050	St. s.	West Zeda	5,725	1918	117181	Sch.	Squanto.....	133	1901
216525	St. s.	Westchester	5,869	1918	111396	Sch.	Robert and Arthus.....	110	1902
215910	St. s.	Western Chief	5,871	1918	121271	Sch.	Fannie Belle Atwood.....	126	1903
216631	St. s.	Western Comet	5,869	1918	200484	Sch.	Harmony.....	119	1903
216754	St. s.	Western Light	5,871	1918	200011	Sch.	Mildred Robinson.....	121	1903
216446	St. s.	Western Maid	5,869	1918	130997	Sch.	Natalie J. Nelson.....	117	1903
217082	St. s.	Western Ocean	5,869	1918	200733	Sch.	Buema.....	100	1904
216627	St. s.	Western Scout	5,871	1918	201004	Sch.	Catherine Burke.....	130	1904
216373	St. s.	Western Spirit	5,869	1918	201313	Sch.	Francis J. O'Hara, jr.....	117	1904
216309	St. s.	Western Wave	5,832	1918	201267	Sch.	Tartar.....	128	1904
216309	St. s.	Westhampton	5,832	1918	202017	Sch.	Fame.....	130	1905
216158	St. s.	Westshore	5,831	1918	202657	Sch.	Lillian.....	129	1905
219283	St. s.	Centaurus	5,643	1919	202545	Sch.	Raymah.....	140	1905
219284	St. s.	Clauseus	5,643	1919	201950	Sch.	Shepherd King.....	121	1905
218312	St. s.	Deer Lodge	6,284	1919	202318	Ga. y.	Shepherdess.....	101	1905
219221	St. s.	J. R. Gordon	5,746	1919	202423	Sch.	Thomas A. Cromwell.....	128	1905
218311	St. s.	Tripp	6,187	1919	204653	Sch.	Richard.....	124	1907
218096	St. s.	West Celaron	6,298	1919	215742	Ga. s.	Pacific Alaska Navigation Co., Seattle, Wash.:		
218097	St. s.	West Cellna	6,284	1919	215742	Ga. s.	Oregon.....	1,629	1917
218581	St. s.	West Chatala	6,187	1919	214030	St. s.	Pacific American Fisheries, Bellingham, Wash.:		
217919	St. s.	West Cherow	6,183	1919	214997	St. s.	Modoc.....	119	1916
218797	St. s.	West Cheswald	6,187	1919	215900	St. s.	Firwood.....	1,782	1917
217524	St. s.	West Compo	6,188	1919	215900	St. s.	Hollywood.....	1,940	1917
218965	St. s.	West Jaffrey	6,187	1919					
217525	St. s.	West Modus	6,188	1919					
218963	St. s.	West Pocasset	6,187	1919					
218798	St. s.	West Raritans	6,187	1919					

Names of Builders and Locations of Shipyards

1089

Official No.	Rig	Builder, location, and name of vessel	Gross tons	Year built	Official No.	Rig	Builder, location, and name of vessel	Gross tons	Year built
214849	St. s.	Pacific American Fisheries, Bellingham, Wash.—Contd.					Palmer & Son Shipbuilding & Marine Railway Co., Robert, Noank, Conn.—Continued.		
215720	St. s.	Redwood.....	1,793	1917	201200	Sc. b.	Mingo.....	954	1904
217296	St. s.	Rosowood.....	1,929	1917	201603	Sch.	Molino.....	954	1904
216216	St. s.	Bohring.....	2,457	1918	201557	St. s.	Nonpareil.....	167	1904
216960	St. s.	Catherine D.....	2,224	1918	200786	Sc. b.	Oley.....	1,780	1904
216590	St. s.	Cruso.....	2,442	1918	200963	St. s.	Restless.....	475	1904
217572	St. s.	Oakwood.....	1,951	1918	201167	Sc. b.	Spring.....	1,780	1904
218271	St. s.	Bockonoff.....	2,455	1919	202764	St. s.	Beatrice Bush.....	212	1905
217712	St. s.	Bon Secour.....	2,458	1919	201673	Sc. b.	Cumru.....	1,780	1905
218749	St. s.	Bonneteere.....	2,453	1919	202143	St. p.	Gov. Winthrop.....	485	1905
219065	St. s.	Clio.....	2,475	1919	202736	St. s.	John Arbuckle.....	207	1905
217750	Ga. s.	Clodia.....	2,459	1919	202570	Sc. b.	Manatawny.....	721	1905
		Minnahaha.....	150	1919	202430	St. s.	Robert W. Johnson.....	204	1905
		Pacific Coast Engineering Co., Oakland, Calif.:			202701	Sc. b.	Tamanend.....	721	1905
231095	Ga. s.	Aiki.....	196	1927	202662	Sc. b.	Tulphehocken.....	721	1905
		Pacific Coast Shipbuilding Co., Baypoint, Calif.:			202811	St. s.	William V. R. Smith.....	207	1905
218689	St. s.	Canumset.....	6,101	1919	203447	Sc. b.	Cacoosing.....	721	1906
219030	St. s.	Cookaponset.....	5,995	1919	203196	Ga. y.	Cone.....	183	1906
218098	St. s.	Diablo.....	6,103	1919	202895	St. s.	Eleanor Bush.....	212	1906
220636	St. s.	Cuprum.....	6,062	1920	203183	St. s.	Gosnold.....	181	1906
220543	Ga. s.	Cycol.....	161	1920	203304	Sc. b.	Neshaminy.....	721	1906
220649	St. s.	Lavada.....	6,052	1920	203387	St. s.	P. J. T. Co. No. 7.....	197	1906
220920	St. s.	Midway.....	978	1920	202810	Sc. b.	Pocopson.....	721	1906
219770	St. s.	Mohinkis.....	6,049	1920	203550	St. s.	Superior.....	168	1906
220992	St. s.	Namasket.....	6,062	1920	204844	Sc. b.	Cocalco.....	956	1907
220295	St. s.	Sinasta.....	6,052	1920	204692	Sch.	Conewago.....	956	1907
221117	St. s.	Meanticut.....	6,061	1921	203772	St. s.	Knickerbocker.....	310	1907
221319	St. s.	Nashaba.....	6,062	1921	204105	St. s.	McAllister Bros.....	119	1907
		Pacific Marine & Construction Co., San Diego, Calif.:			204365	Sch.	Macungie.....	956	1907
220202	St. s.	Cuyamaca.....	6,486	1920	204779	St. p.	Perth Amboy.....	618	1907
220201	St. s.	San Pasoual.....	6,486	1920	204763	Sc. b.	Wiconisco.....	956	1907
		Pacific Shipbuilding Co., Marshfield, Oreg.:			205508	Sc. b.	Allentown.....	842	1908
93207	St. s.	Marshfield.....	358	1901	205045	Sch.	Cleona.....	956	1908
145956	Sch.	Taurus.....	551	1902	205366	Sc. b.	Easton.....	830	1908
		Pacific Shipyard & Ways Co., Alameda, Calif.:			205552	Sc. b.	Greenwood.....	967	1908
204856	St. w.	Hercules.....	437	1907	205150	Sc. b.	Hauto.....	830	1908
		Pacquet, Joseph, Portland, Oreg.:			205241	St. s.	John J. Timmins.....	145	1908
107819	St. s.	Arrow.....	318	1903	205074	Sc. b.	Lansford.....	830	1908
201330	St. p.	Lionel R. Webster.....	343	1904	205480	Sc. b.	Nesquehoning.....	967	1908
		Pahlow, F. C., Milwaukee, Wis.:			204990	Sc. b.	Perkasie.....	956	1908
200815	St. s.	Atlas.....	232	1903	205212	Sc. b.	Tamaqua.....	830	1908
		Palafox Shipbuilding Co., Pensacola, Fla.:			207355	Sch.	Coaldale.....	831	1910
218170	Ga. s.	Palafox.....	662	1919	208175	St. s.	Correction.....	778	1910
		Palmer & Son Shipbuilding & Marine Railway Co., Robert, Noank, Conn.:			208272	St. s.	Edward J. McKeever, jr.....	223	1910
127433	Sc. b.	C. R. R. of N. J. No. 15.....	953	1900	207913	Slp.	Herbert.....	327	1910
203402	St. s.	Cornelia.....	285	1900	207099	St. s.	President.....	730	1910
157591	St. s.	D. B. Dearborn.....	111	1900	207468	St. s.	William A. Jamison.....	229	1910
111266	Sc. b.	Remus.....	531	1900	208613	St. s.	McKeever Bros.....	223	1911
145359	Sch.	Theodora Palmer.....	1,042	1900	208505	St. s.	Raymond J. Anderton.....	290	1911
161867	Sch.	Virginia Palmer.....	840	1900	208410	St. s.	Rowland H. Wilcox.....	247	1911
130863	St. s.	Edna V. Crew.....	161	1901	208447	St. s.	Stephen W. McKeever, jr.....	223	1911
161181	Sch.	Kimberton.....	955	1901	208285	Sch.	Vitric.....	765	1911
141765	Sc. b.	Langhorne.....	955	1901	210389	Sch.	Leesport.....	963	1912
141748	Sc. b.	Logan.....	955	1901	210791	Sch.	Pickering.....	739	1912
93165	Sc. b.	Manhelm.....	955	1901	210727	Sch.	Tabor.....	963	1912
111347	Sc. b.	Robesonia.....	955	1901	210613	Sch.	Temple.....	963	1912
111341	Sc. b.	Rutherford.....	955	1901	210273	Sch.	Yardley.....	963	1913
117087	Sc. b.	Saucon.....	955	1901	211175	St. s.	B. F. Macomber.....	180	1912
3917	Sc. b.	Bethayres.....	955	1902	211492	Sch.	Moselem.....	963	1913
157678	St. s.	David B. Dearborn.....	135	1902	211387	Sch.	Ontelaunee.....	739	1913
96609	Sch.	Herndon.....	1,763	1902	211123	Sch.	Pennypack.....	739	1913
111404	St. p.	Richmond.....	688	1902	211233	Sch.	Skippack.....	739	1913
111434	St. s.	Robert Palmer.....	112	1902	210959	Sch.	Tohickon.....	739	1913
117153	St. s.	Samuel E. Bouker.....	135	1902	211921	St. s.	Britannia.....	146	1914
200291	Sc. b.	C. R. R. of N. J. No. 2.....	958	1903	212557	St. s.	David Bosman.....	130	1914
96684	St. s.	Huntington.....	345	1903	212127	Sch.	Exeter.....	1,780	1914
141863	St. s.	Leander Wilcox.....	205	1903	214844	Sch.	Julia Loft.....	886	1917
200289	St. s.	Manager.....	325	1903			Palmer, William F., Waldo-boro, Me.:		
200348	St. s.	New York Dock Co.....	147	1903	201549	Sch.	Harwood Palmer.....	2,885	1904
111448	St. s.	Rosalie.....	372	1903	201484	Sch.	Jane Palmer.....	3,138	1904
200536	St. s.	William H. Taylor.....	226	1903			Paquet, Louis, Ainsworth, Wash.:		
201284	Sch.	Andrew G. Pierce, jr.....	281	1904	203552	St. w.	Yakima.....	393	1906
201365	Sc. b.	Barry.....	954	1904			Park & Kibele, Los Angeles, Calif.:		
					229723	Ol. s.	Chicken of the Sea.....	295	1930
					230083	Ol. s.	Belle Isle.....	169	1930
							Parkersburg Docks Co., Parkersburg, W. Va.:		
					131014	St. w.	National.....	144	1903
					207883	St. w.	W. R. Markle.....	148	1913
					222947	St. p.	Ben Franklin No. 2.....	173	1920

Official No.	Rig	Builder, location, and name of vessel	Gross tons	Year built	Official No.	Rig	Builder, location, and name of vessel	Gross tons	Year built
201320	St. w.	Parsons, Jonte, Point Pleasant, W. Va.: Chesapeake	158	1904	218654	Ga. s.	Pensacola Vessel Construction Corporation, Pensacola, Fla.: Normis	460	1919
219197	St. s.	Patterson-McDonald Shipbuilding Co., Seattle, Wash.: Kenla	2,928	1919	200201	Sch.	Percy & Small, Inc., Bath, Me.: Elizabeth Palmer	3,065	1903
218986	Ga. s.	Babinda	3,098	1919	201187	Sch.	Grace A. Martin	3,129	1904
219187	Ga. s.	Balcatta	3,109	1918	201587	Sch.	Ruth E. Merrill	3,003	1904
219448	Ga. s.	Benowa	3,093	1919	202658	Sch.	Davis Palmer	2,965	1905
219685	Ga. s.	Boobyalla	3,099	1919	201677	Sch.	Evelyn W. Hinkly	698	1905
219200	St. s.	Dahlia	3,006	1919	202699	Sch.	Robert P. Murphy	697	1905
219268	St. s.	Petunia	3,014	1919	203715	Sch.	Alice M. Lawrence	3,132	1906
219109	St. s.	Wisteria	2,988	1919	204125	Sch.	Fannie Palmer	2,233	1907
		Patterson Shipyards Co., Ltd., Patterson, La.: N. H. Braux	131	1925	204742	Sch.	Governor Brooks	2,628	1907
224992	St. w.	Patton, L. E., Memphis Tenn.: Patton	150	1919	205872	Sch.	Edward B. Winslow	3,424	1908
217984	St. p.	Paul, Charles E., Paulsboro, N. J.: J. B. Wright	106	1919	205024	Sch.	Edward J. Lawrence	3,350	1908
218497	Ga. s.	Samuel M. Denny	122	1921	205850	Sch.	Fuller Palmer	3,000	1908
221507	Ga. s.	Rice Brothers	124	1923	207010	Sch.	Wyoming	3,730	1909
223116	Ol. s.	Peak, S. E., Paducah, Ky.: Southland	256	1922	210255	Sch.	Dustin G. Cressy	862	1912
222293	St. p.	Pekang, A., Solomons, Md.: Vanessa	102	1907	214327	Sch.	O. C. Mengel, jr.	844	1916
204324	Ga. y.	Pend d'Oreille River Navigation Co., Newport, Wash.: Newport	129	1907	213961	Sch.	Charles D. Loveland	766	1916
203874	St. w.	Pendleton Bros., Inc., Bath, Me.: Brina P. Pendleton	1,513	1918	215684	Sch.	Annie C. Ross	791	1917
217397	Sch.	Anna G. Lord	861	1919	215323	Sch.	Dunham Wheeler	1,926	1917
215884	Sch.	Pendleton Bros., Noank, Conn.: Asta	1,965	1917	214979	St. s.	Sam C. Mengel	915	1917
215430	Ga. s.	Pendleton Bros., Mystic, Conn.: Kingsway	1,272	1918	216837	St. s.	Lieut. Sam Mengel	907	1918
217099	Sch.	Virginia Pendleton	1,547	1919	216231	Sch.	St. Johns, N. F.	2,046	1918
217872	Sch.	Pendleton Bros., Inc., Belfast, Me.: Blanche C. Pendleton	880	1920	217716	Sch.	Joseph S. Zeman	1,956	1919
220070	Sch.	Pendleton Sisters	999	1906	218979	Sch.	Miriam Landis	904	1919
203577	Sch.	Peninsula Shipbuilding Co., Portland, Ore.: Erris	1,582	1917	219564	Sch.	Cecilia Cohen	1,102	1920
215899	Ga. s.	Esperanza	1,601	1917			Percy, R., Bath, Me.: Cora F. Cressy	2,499	1902
215701	Ol. s.	Adrian Badin	1,622	1918	127634	Sch.	Percy, Samuel R., Bath, Me.: Eleanor A. Percy	3,401	1900
216712	Ga. s.	Anoka	2,922	1918	136844	Sch.	Martha P. Small	2,178	1901
216941	St. s.	Bell Brook	2,922	1918	93122	Sch.	Oakley C. Curtis	2,374	1901
217132	St. s.	Clackamas	2,922	1918	165397	Sch.	Addle M. Lawrence	2,807	1902
217275	St. s.	Cresap	2,922	1918	107814	Sch.	Perth Amboy Dry Dock Co., Perth Amboy, N. J.: W. P. Runyon	112	1910
217276	St. s.	Pechiney	1,586	1918	207868	St. s.	Peters & Son, Samuel, Wabasha, Minn.: Keokuk	111	1907
216464	Ga. s.	Braeburn	2,922	1919	204670	St. w.	Black Hawk	125	1909
217732	St. s.	Braxton	2,922	1919	206594	St. w.	Orion	158	1914
218309	St. s.	Brentwood	2,922	1919	212374	St. p.	Crescent	199	1919
218714	St. s.	Corvallis	2,922	1919	218564	St. p.	Peters, William G., Wabasha, Minn.: Capella	165	1922
218310	St. s.	Cartona	2,916	1920	223694	St. p.	Aldebaran	194	1924
219660	St. s.	Corone	2,916	1920	225955	St. w.	Altair	184	1926
219661	St. s.	Corone	2,916	1920	227705	St. w.	Aquila	170	1928
220032	Sch.	Oregon Fir	2,526	1920	202261	Ga. s.	Peterson, Andrew, Albion, Calif.: Sotoyome	534	1905
220006	Sch.	Oregon Pine	2,526	1920	211618	St. s.	Peterson, Andrew, Raymond, Wash.: Solano	943	1913
		Pennsylvania Shipbuilding Co., Gloucester, N. J.: Chestnut Hill	4,935	1918	213571	St. s.	Mukilteo	1,103	1915
215976	St. s.	Pennsylvania Shipyards, Inc., Beaumont, Tex.: Purol Pep	380	1930	214504	Sch.	Columbia River	1,200	1916
230160	Ol. s.	Houma	100	1935	230678	Ol. y.	Peterson, Julius, Nyack, N. Y.: Zamette III	148	1931
233815	Ol. s.	Pensacola Shipbuilding Co., Pensacola, Fla.: Cushnoc	6,029	1919	127487	St. s.	Peterson, N. C., Everett, Wash.: City of Everett	212	1900
218329	St. s.	Escambia	5,888	1919	215755	St. p.	Pickley, E. V., Mobile, Ala.: Seminole	146	1917
219329	St. s.	Noccalula	5,891	1919	214650	St. p.	Pittsburgh Coal Co., Elizabeth, Pa.: Beacon	204	1916
219442	St. s.	Red Mountain	5,891	1919	214651	St. p.	Conqueror	204	1916
220653	St. s.	Bayou Chico	5,401	1920	221205	St. w.	Transporter	387	1921
219606	St. s.	City of Sherman	5,401	1920	223361	St. p.	Cruiser	237	1923
219872	St. s.	City of Vernon	5,401	1920	223266	Ga. s.	Plattsburg Grand Isle Ferry Co., Nyack, N. Y.: Roosevelt	126	1923
220161	St. s.	City of Weatherford	5,401	1920			Pollon, James O., Brooklyn, N. Y.: Colma	200	1902
220551	St. s.	Hastings	5,401	1920	127700	St. s.	Point Pleasant Dry Dock Co., Point Pleasant, W. Va.: Senator Cordell	396	1925
219517	St. s.	Rockport	5,401	1920	224422	St. w.	Carbon	184	1926
221069	St. s.	Adler	523	1921	225626	St. w.	W. L. McKinny	205	1929
222514	St. p.	Margaret Hall	406	1922	228964	St. w.	Port Inglis Terminal Co., Port Inglis, Fla.: Ralph Barker	229	1900

Names of Builders and Locations of Shipyards

1091

Official No.	Rig	Builder, location, and name of vessel	Gross tons	Year built	Official No.	Rig	Builder, location, and name of vessel	Gross tons	Year built
229144	Ol. s.	Port Washington Shipyard & Motor Co., Port Washington, N. Y.: John J. Gallagher.....	171	1929	224214	St. p.	Prince, George, Vicksburg, Miss.: Ohio.....	179	1924
204236	St. s.	Portland, Co., South Portland, Me.: Schoodio.....	111	1907	218587	St. s.	Providence Engineering Corporation, New York, N. Y.: Bathalum.....	426	1919
227556	St. w.	Portland Shipbuilding Co., Cello, Oreg.: Umatilla.....	551	1908	218588	St. s.	Bathgate.....	426	1919
200012	St. w.	Portland Shipbuilding Co., Everett, Wash.: Telegraph.....	386	1903	218908	St. s.	Battleboro.....	426	1919
200949	St. p.	Oregona.....	370	1904	219142	St. s.	Baymead.....	426	1919
222775	Ol. s.	Arago.....	109	1905	220569	St. s.	Bayspring.....	426	1919
202772	St. w.	G. K. Wentworth.....	325	1905	219141	St. s.	Beachhaven.....	426	1919
202837	St. w.	Beaver.....	421	1906	198290	St. s.	Tagus.....	426	1919
203009	St. w.	Sarah Dixon.....	368	1906	219723	St. s.	Baddacock.....	426	1920
203573	St. w.	Wauna.....	149	1906	219722	St. s.	Bayport.....	426	1920
204289	St. p.	Bailey Gatzert.....	642	1907	220570	St. s.	Bayside.....	426	1920
205179	St. w.	Shaver.....	368	1908			Puget Sound Bridge Co., Seattle, Wash.: Snoqualmie.....	3,599	1920
206353	St. w.	O. Minsinger.....	179	1909	225211	Sch.	Bluebird.....	1,618	1925
207330	St. w.	Dalles City.....	345	1910	217075	Ga. s.	Puget Sound Bridge & Dredging Co., Seattle, Wash.: Admiral Mayo.....	1,934	1918
207185	St. w.	Tahoma.....	192	1910	216636	Ga. s.	Admiral Sims.....	1,929	1918
208632	Ga. s.	Wakana.....	199	1911	225211	Sch.	Bluebird.....	1,618	1918
209586	St. w.	Cascades.....	407	1912	218285	St. s.	Blakeley.....	2,889	1919
209839	St. w.	St. Johns.....	379	1912	218941	St. s.	Brookwood.....	2,920	1919
215068	St. p.	Lurline.....	406	1917	220314	St. s.	Broxton.....	3,585	1919
216047	St. p.	Claire.....	563	1918			Puget Sound Engineering Works, Seattle, Wash.: Andrew Foss.....	124	1905
218331	St. p.	Portland.....	801	1919	223240	St. s.	Puget Sound Shipbuilding Co., Richmond Beach, Wash.: Duwamish.....	309	1909
221499	St. p.	Undine.....	516	1921	231092	St. s.	Purdy & Collison, New York, N. Y.: Sand Bar.....	211	1907
223042	St. p.	George Burton.....	572	1923	204725	St. s.	Pusey & Jones Co., Baltimore, Md.: Cristobal Colon.....	283	1906
226079	St. w.	Pomona.....	216	1926	202791	St. s.	Pusey & Jones Co., Gloucester City, N. J.: Allentown.....	4,938	1918
96564	St. s.	Portland Shipbuilding Co., South Portland, Me.: Henry F. Eaton.....	238	1901	216610	St. s.	Brandywine.....	4,969	1918
202863	St. s.	Orion.....	127	1906	217210	St. s.	Indianapolis.....	8,164	1918
203899	St. s.	Pelepscot.....	142	1907	217165	St. s.	John M. Connelly.....	4,939	1918
230975	St. s.	Electronic.....	210	1913	216213	St. s.	Abraham Lincoln.....	8,289	1919
217411	St. s.	Albatross.....	384	1918	218801	St. s.	Andrew Jackson.....	8,289	1919
216942	St. s.	Fish Hawk.....	352	1918	219251	St. s.	Bessemer.....	4,923	1919
216227	St. s.	Kingfisher.....	353	1918	218155	St. s.	Castle Point.....	3,301	1919
218621	St. s.	Pelican.....	379	1919	217440	St. s.	Castle Town.....	3,323	1919
217962	St. s.	Sea Bird.....	383	1919	217860	St. s.	Castle Wood.....	3,304	1919
216726	St. s.	Portland Ship Ceiling Co., Portland, Me.: Andra.....	2,550	1918	217590	St. s.	Daniel Webster.....	8,289	1919
216865	St. s.	Basaan.....	2,499	1918	219155	St. s.	Henry Olay.....	8,166	1919
216904	St. s.	Okesa.....	2,503	1918	217794	St. s.	John Adams.....	8,289	1919
216354	Sch.	Potter, E. G., Jacksonville, Fla.: De Witt Brown.....	1,325	1918	218617	St. s.	Sharon.....	4,936	1919
216662	Ga. s.	George H. Barnes.....	1,620	1918	219742	St. s.	Ethan Allen.....	8,294	1920
204704	St. s.	Potter, Rouse T., Milton, Del.: Breakwater.....	125	1907	220441	St. s.	James Otis.....	8,292	1920
127765	St. s.	Pouillot, C., Detroit, Mich.: C. H. Little.....	324	1903	220211	St. s.	John Jay.....	8,292	1920
202045	St. s.	Pregnall, Samuel J., Charleston, S. C.: Marion.....	206	1905	219903	St. s.	Patrick Henry.....	8,294	1920
204706	St. s.	Islander.....	273	1907	220678	Ol. s.	William Penn.....	8,168	1920
205082	St. s.	Price, J. H., Bandon, Oreg.: Daisy.....	593	1908	231436	St. s.	Pusey & Jones Co., Wilmington, Del.: Rocket.....	185	1900
205783	St. s.	Gleaner.....	143	1908	117092	St. s.	Springfield.....	287	1901
205390	St. s.	J. J. Loggie.....	314	1908	127649	St. s.	Celt.....	217	1902
205787	St. s.	Kilhyam.....	125	1908	86622	St. s.	General Putnam.....	285	1902
211948	St. s.	Price, James H., St. Helens, Oreg.: Cello.....	943	1913	25351	St. p.	Uncatana.....	652	1902
211608	St. s.	Henry J. Biddle.....	229	1913	223777	Ol. s.	New Berne.....	194	1903
211281	St. s.	Merced.....	994	1913	201047	St. s.	Joseph Wharton.....	245	1904
911927	Ga. s.	Efin.....	135	1914	202095	St. p.	Bristol.....	257	1905
213092	St. s.	Wapama.....	951	1915	203148	St. y.	Emrose.....	198	1906
220572	Sch.	Price Construction Co., J. H., Houghton, Wash.: Blaatind.....	1,526	1919	233690	St. s.	Snohomish.....	528	1908
217841	Ga. s.	Snetind.....	1,501	1919	223745	Ga. s.	Sonittep.....	113	1907
220664	Ga. s.	Donna Lane.....	2,185	1920	206627	St. y.	Lydonia.....	244	1909
220949	Ga. s.	Z. R. 3.....	2,220	1920	206195	Ga. s.	Miss Vandenberg.....	197	1909
225932	Ol. s.	Price Company, L. P., Ruark, Va.: Del-Mar-Va.....	106	1926	206562	St. y.	Viking.....	299	1909
227063	Ol. s.	Marydei.....	171	1927	207597	Ga. y.	Alacrity.....	101	1910
					207820	St. s.	Miraflores.....	206	1910
					209476	St. s.	Lydonia.....	497	1911
					208282	St. s.	P. R. R. No. 35.....	375	1911
					209890	St. y.	Cristina.....	456	1912
					211638	St. y.	Slalia.....	552	1913
					212390	St. y.	Galatea.....	367	1914
					214507	St. s.	New York Central No. 3.....	210	1916

Official No.	Rtg	Builder, location, and name of vessel	Gross tons	Year built	Official No.	Rtg	Builder, location, and name of vessel	Gross tons	Year built
		Pusey & Jones Co., Wilmington, Del.—Continued.					Reed, Irving W., Boothbay Harbor, Me.:		
214670	St. s.	New York Central No. 9	210	1916	215592	Ol. s.	Nelseco 2d	237	1917
214447	St. s.	Winterthur	103	1916			Reed, Thomas C., Ballard, Wash.:		
214877	St. y.	Nokomis	872	1917			Stimson	693	1900
216820	St. s.	Aurora	2,585	1918	116992	Sch.	Wm. Nottingham	1,204	1902
217200	St. s.	Lynchburg	2,585	1918	81799	Sch.	Tillicum	116	1901
217335	St. s.	Marshall	2,585	1918	145915	St. s.	J. W. Clise	845	1904
216680	St. s.	Middlebury	2,585	1918	200939	Sch.	Columbia	341	1905
216246	St. s.	Piqua	2,585	1918	202431	St. w.	Reede, William H., Portland, Me.:		
216371	St. s.	Waukesha	2,585	1918			Florence M. Belding	669	1907
218974	St. s.	Fire Island	2,950	1919			Reese & Sons Co., James, Pittsburgh, Pa.:		
218765	St. s.	Knights Island	2,966	1919	204722	Sch.	Vesta	142	1902
217837	St. s.	Moline	2,967	1919			Henry A. Laughlin	151	1905
218427	St. s.	Rock Island	2,966	1919			S. S. Brown	643	1906
219925	St. s.	Fishers Island	2,960	1920	161907	St. w.	Aliquippa	191	1914
220152	St. s.	Haddon Heights	773	1923	202543	St. p.	Idlewild	260	1914
219680	St. s.	Long Island	2,950	1920	203699	St. p.	W. H. Clingerman	191	1918
220631	St. s.	Norwalk	2,157	1920	212522	St. p.	Homestead	294	1919
220440	St. s.	Shelter Island	2,942	1920	212813	St. p.	Reeves, Robert, Pateros, Wash.:		
219624	St. s.	Staten Island	2,960	1920	217222	St. p.	Bridgeport	438	1917
220337	St. s.	Ventnor	773	1920	218944	St. p.	Reeves, Robert, Wenatchee, Wash.:		
222636	St. s.	State of Maryland	1,783	1922			Delrio	180	1915
223222	St. s.	Chelsea	1,028	1923	215033	St. p.	Reld, James, Tacoma, Wash.:		
223566	St. s.	Ocean City	1,028	1923			Philip F. Kelley	137	1901
222971	St. s.	State of Delaware	814	1923	213572	St. p.	Florence K	143	1903
223103	St. s.	State of Pennsylvania	814	1923			Zapora	289	1905
222715	St. s.	State of Virginia	1,783	1923			Relly Repair & Supply Co., Greenport, N. Y.:		
224391	St. s.	District of Columbia	2,128	1925	150896	St. s.	Caucus	1,280	1905
224921	St. s.	Hampton Roads	710	1925	121281	St. s.	Rice Bros. Corporation, East Boothbay, Me.:		
226007	St. s.	John Cadwalader	1,478	1926	201817	St. s.	Constance	124	1903
225735	Ol. y.	Slele	183	1926			Alden A. Mills	346	1919
226565	St. s.	Peter Stuyvesant	1,721	1927			Louis M. Winslow	346	1919
227637	Ol. y.	Colleen	248	1928	223977	St. s.	Fabia	248	1920
227753	St. s.	President Warfield	1,814	1928			Bainbridge	704	1922
227158	Ol. y.	Savarona	2,076	1928	127755	Na. s.	Fisher	346	1922
228508	Ol. y.	Acania	244	1929	218880	St. s.	Seiner	346	1922
229322	Ol. s.	L. I. R. R. No. 1	179	1929	217733	St. s.	Harvard	341	1926
229214	Ol. s.	P. R. R. No. 17	179	1929	219577	Ga. s.	Starling	158	1926
228720	El. s.	Tidewater	1,815	1929	222185	St. s.	City of Portland	115	1931
229626	Ol. y.	Cambriona	954	1930	222429	St. s.	Rickenbach, Wilson, Camden, N. J.:		
230287	El. s.	Cleveland	234	1930	222449	St. s.	Helen	102	1901
229976	Ol. y.	Galaxy	245	1930	226105	St. s.	Rideout, E. V., Sausalito, Calif.:		
229875	Ol. y.	Lotosland	662	1930	225909	Ol. y.	Juliette	394	1903
229321	Ol. y.	Nakhoda	958	1930	231416	Ol. s.	Rider, William T., East Rockaway, N. Y.:		
230362	El. s.	Olean	234	1930			Anna E. Combes	138	1904
230399	Ol. y.	Onika	270	1930	96555	St. s.	Rieboldt, Wolter & Co., Sturgeon Bay, Wis.:		
229295	Ol. y.	Rene	945	1930			Sturgeon Bay	2,383	1918
230816	El. s.	Rochester	234	1930	201451	St. s.	Riley, Hubert, Buffalo, N. Y.:		
230416	El. s.	Scranton	234	1930	209913	St. s.	Hubert J. Dolan	136	1912
229673	El. s.	Veedol. No. 2	1,818	1930	220816	Sch.	Rios, Avelino, Catano, P. R.:		
230751	Ol. y.	Avalon	422	1931			Gaviota	287	1920
230601	St. s.	C. H. Spedden	214	1931	150855	St. w.	Risdon Iron & Locomotive Works, Alameda, Calif.:		
231189	Ol. s.	Jersey Shore	602	1931	116967	St. s.	Potrero	531	1900
230555	St. s.	Locust Point	221	1931	86555	St. s.	Shellkof	173	1900
231084	St. s.	Richmond	266	1931	203340	St. s.	Geo. F. Haller	139	1901
		Del-Mar-Va	1,496	1933	111474	St. p.	Black Diamond	180	1902
		Pushes Bros, Dennyville Me.:					Ramona	576	1903
232813	St. s.	David Cohen	754	1918			Risdon Iron & Locomotive Works, San Francisco, Calif.:		
216648	Ga. s.	Anna Sophia	200	1923	161217	St. s.	Kingfisher	263	1902
223457	Sch.	Queen City Marine Railway & Dry Dock Co., Cincinnati, Ohio:			200465	St. s.	Dauntless	269	1903
		Lucie Marnet	185	1903	232288	St. s.	Kenal	382	1904
200389	St. w.	J. H. Friend	147	1906	207183	St. s.	Davis Scannell	244	1909
205745	St. p.	Racine Truscott Shell Lake Boat Co., Savannah, Ga.:			207182	St. s.	Dennis T. Sullivan	244	1909
		Richmond	568	1915			Rise, Henry, Buffalo, N. Y.:		
212940	Ga. s.	Ramsey, H. L., Burnside, Ky.:			207917	St. s.	Grand Island	222	1910
		City of Burnside	161	1916			Riter-Conley Manufacturing Co., Fairfield, Md.:		
214603	St. p.	Rappahannock Marine Rwy. Co., Weems, Va.:			215916	Sch.	Monongahela	1,677	1918
		John T. Donohue	179	1912			Riter-Conley Manufacturing Co., Leetsdale, Pa.:		
210772	St. s.	Margaret	273	1912	231437	St. w.	William Muller	296	1903
209747	St. s.	Raritan Dry Dock Co., Perth Amboy, N. J.:					Rivet, Joseph E., Plaquemine, La.:		
		Eckley	495	1900			Anton Wilbert	184	1920
136781	Sch.	Lillie and Agnes	115	1909					
206996	St. s.	Rask, Peter, San Diego, Calif.:							
		St. Therese	164	1928					
227720	Ol. s.	Stella Di Genova	178	1928					
227993	Ol. s.	Read Bros. Co., Somerset, Mass.:							
		Luther Little	1,234	1917	219670	St. p.			

Names of Builders and Locations of Shipyards

1093

Official No.	Rlg	Builder, location, and name of vessel	Gross tons	Year built	Official No.	Rlg	Builder, location, and name of vessel	Gross tons	Year built
127640	St. s.	Roach, John B., Chester, Pa.: City of Memphis.....	5,252	1902			Rolph Shipbuilding Co., Rolph, Calif.—Continued.		
233890	St. s.	Robbins Dry Dock & Repair Co., Brooklyn, N. Y.: All American.....	102	1935	219001	Bkn.	Anne Conyn.....	2,265	1919
212915	St. p.	Robertson, James, Benicla, Calif.: Petaluma.....	448	1914	217610	Bkn.	Annie M. Rolph.....	1,393	1919
214165	St. p.	Charles Van Damme.....	789	1916	219509	Bkn.	George U. Hind.....	1,389	1919
215578	Ol. s.	La Merced.....	1,696	1917	218534	Bkn.	Rolph.....	1,386	1919
216067	Ha. s.	Oronite.....	1,704	1918	219061	St. s.	Storm King.....	527	1919
216507	Sch.	Rose Mahony.....	2,051	1918	220596	St. p.	Rolph & Chandler Shipbuild- ing Co., Wilmington, Calif.: Morena.....	381	1920
141860	St. s.	Robertson, Herbert M., Ma- rine City, Mich.: L. G. Powell.....	143	1903	107807	St. s.	Ross, George B., Prosper, Oreg.: Aurella.....	440	1902
220972	St. s.	Robertson, James, Alameda, Calif.: Aven J. Hanford.....	353	1920	229298	Ol. c.	Royal Route Co., Natchez, Miss.: George Prince.....	137	1903
221318	St. p.	City of Richmond.....	408	1921	155384	St. w.	Ruling, Chas., Wood Island, Calif.: Onisbo.....	632	1900
222308	El. s.	Golden Gate.....	598	1922	100776	St. p.	Isleton.....	615	1902
222833	El. s.	Golden West.....	59-	1923			Russell and Compton, Lees- burg, N. J.: Dorothy Belle.....	488	1904
223873	St. p.	City of San Rafael.....	484	1924	201228	Sch.	Russell Shipbuilding Co., Port- land, Me.: Allison.....	2,551	1918
96634	St. s.	Robins Co., John N., Brooklyn, N. Y.: Hauoli.....	147	1902	217194	St. s.	Brevard.....	2,551	1919
96694	St. y.	Hauoli.....	299	1903	217531	St. s.	Briarcliff.....	2,551	1919
212143	St. y.	Robins Dry Dock & Repair Co., Brooklyn, N. Y.: Nokomis.....	303	1914	217532	St. s.	Ruth Martin.....	875	1920
224007	Ga. p.	Robinson, H. E., Jonesville, La.: Scrap.....	158	1912	219494	Sch.	Hartford.....	2,240	1921
214226	Ga. p.	Robinson, H. E., Plaquemine, La.: Lillian May.....	107	1916	221386	Sch.	Ryan, Geo. D., Oshkosh, Wis.: Le Fevre.....	288	1901
211218	St. s.	Rockland Construction Co., Weehawken, N. J.: Union.....	139	1913	141741	St. p.	Paul L.....	147	1907
204231	St. s.	Rockland Construction Co., Tomkins Cove, N. Y.: Clarence M. Worth.....	173	1907	204023	St. w.	Leander Choate.....	279	1908
216460	St. s.	Rodemond, R. B., Wee- hawken, N. J.: Fredk. D. U. Robbins.....	148	1917	205234	St. w.	Herman Hltz.....	180	1910
100754	St. s.	Rodermond Bros., Tomkins Cove, N. Y.: Islander.....	248	1901	207766	St. w.	R. C. Brown.....	184	1910
77489	St. s.	John F. Carroll.....	510	1901	207476	St. w.	Saginaw Shipbuilding Co., Sag- naw, Mich.: Lake Belmont.....	2,350	1918
107828	St. s.	Amackassin.....	266	1902	217230	St. s.	Lake Lillcusum.....	2,350	1918
130996	St. s.	Neptuno.....	136	1902	217322	St. s.	Lake Osweya.....	2,416	1918
200161	St. s.	America.....	141	1903	216914	St. s.	Lake Pachuta.....	2,416	1918
200597	St. s.	Nautilus.....	105	1903	216758	St. s.	Lake Winoski.....	2,416	1918
201785	St. s.	Hercules.....	163	1905	217045	St. s.	Lake Canaveral.....	2,352	1919
204494	St. s.	Auxiliar.....	289	1906	218007	St. s.	Lake Candelaria.....	2,352	1919
203088	Sch.	Corinta.....	149	1906	218168	St. s.	Lake Cannonsburg.....	2,352	1919
203567	St. s.	Daniel McElroy.....	151	1906	218395	St. s.	Lake Fear.....	2,344	1919
202792	St. s.	Eversley Childs.....	130	1906	218766	St. s.	Lake Girardeau.....	2,344	1919
203775	St. s.	Manzanillo.....	178	1906	218952	St. s.	Lake Licoco.....	2,350	1919
203214	Sch.	Mesina.....	148	1906	217474	St. s.	Lake Saba.....	2,352	1919
203235	St. s.	Pliny Fisk.....	156	1906	217904	St. s.	Elmac.....	2,677	1920
93219	St. w.	Rodgers Sand Co., Alleghaney, Pa.: Margaret.....	128	1901	220496	St. s.	Lake Furnas.....	2,677	1920
217181	St. s.	Rogers & Co., George F., As- toria, Oreg.: Blue Eagle.....	2,559	1918	220129	St. s.	Lake Ganado.....	2,677	1920
217747	St. s.	Capines.....	2,531	1919	219816	St. s.	Lake Gano.....	2,677	1920
218367	St. s.	Munra.....	2,531	1919	220676	St. s.	Lake Gatun.....	2,677	1920
218366	St. s.	Wonahbe.....	2,531	1919	220826	St. s.	Lake Miraflores.....	2,677	1921
210216	St. s.	Rogers, Reuben T., Saugatuck, Mich.: Anna C. Wilson.....	100	1912	221008	St. s.	St. Andrews Machinery & Dry Dock Co., St. Andrews, Fla.: Franklin.....	109	1924
214065	St. p.	Rohan Sons & Co., John, St. Louis, Mo.: Harry Lee.....	343	1915	231417	Ol. s.	St. Clair Engineering Works, St. Clair, Mich.: Frank J. Hecker.....	4,978	1905
221145	St. s.	Rohde & Sons Co., Charles L., Baltimore, Md.: T. J. Hooper.....	459	1921	202475	St. s.	St. Helens Shipbuilding Co., Sauvies Island, Oreg.: Multnomah.....	989	1912
221970	Sch.	John H. Winstead.....	1,160	1922	210854	St. s.	City of Portland.....	1,791	1916
217255	St. s.	Rolph Shipbuilding Co., Rolph, Calif.: Annette Rolph.....	2,361	1918	214008	Sch.	June.....	484	1916
217442	St. s.	Georgina Rolph.....	2,354	1918	214422	Ol. s.	Ruby.....	557	1916
217229	Bkn.	Hesperian.....	1,385	1918	214528	Ol. s.	City of St. Helens.....	2,135	1917
216834	St. s.	Joan of Arc.....	2,360	1918	215674	Ol. s.	Frank D. Stout.....	1,226	1917
					215145	Sch.	Issaquena.....	2,583	1918
					217177	St. s.	John W. Wells.....	2,527	1918
					216901	Sch.	Thistle.....	1,586	1918
					216068	Sch.	Colindo.....	2,583	1919
					218951	St. s.	St. Helens Ship Co., St. Helens, Oreg.: Everett.....	1,751	1920
					219943	St. s.	Logger.....	447	1925
					224389	St. p.	St. John's River Shipyard Co., Jacksonville, Fla.: Baxley.....	2,551	1918
					217410	St. s.	Anastasia.....	1,313	1919
					219004	Sch.	Carbon.....	2,551	1919
					218739	St. s.	Daytona.....	1,313	1919
					219130	Sch.	Fort Pierce.....	2,196	1919
					220737	Sch.	Mayport.....	2,551	1919
					218465	St. s.			

Names of Builders and Locations of Shipyards

Official No.	Rig	Builder, location, and name of vessel	Gross tons	Year built	Official No.	Rig	Builder, location, and name of vessel	Gross tons	Year built
219129	Sch.	St. John's River Shipyard Co., Jacksonville, Fla.—Contd.	1,313	1919	204241	St. s.	Saunders, Martin L., Saunderson, R. I.: Newport	473	1907
218738	St. s.	Ormond Wayhut	2,551	1919			Saunders, Stillman, Saunderson, R. I.: J. A. Saunders	192	1902
203994	St. w.	St. Johns Shipbuilding Co., St. Johns, Oreg.:	372	1907	77544	St. s.	Narragansett	244	1905
206015	St. p.	Weown City of Vancouver	460	1909	202325	St. s.	Savannah Engineering & Construction Co., Savannah, Ga.		
228732	Ol. s.	St. Lawrence Marine Repair Dock Corporation, Ogdensburg, N. Y.:			215707	Sch.	Chaska	1,347	1917
229778	Ol. s.	Empire State	1,692	1929	216386	Ol. s.	Sherewog	1,353	1981
		Buckeye State	1,605	1930			Sawyer Bros., Millbridge, Me.:		
220784	St. s.	St. Louis Boat and Engineering Co., St. Louis, Mo.:			200095	Sch.	Emma S. Lord	374	1903
220948	St. s.	Birmingham	1,537	1920	201051	Sch.	Flora A. Kimball	401	1904
221702	St. s.	Tuscaloosa	1,537	1920	202118	Sch.	Marjorie A. Spencer	421	1905
221490	St. s.	Gulfport	1,537	1921	203539	Sch.	James T. Maxwell, jr	589	1906
		Mobile	1,537	1921	203089	Sch.	Sawyer Bros	347	1906
93088	St. s.	St. Louis Steel Barge Co., St. Louis, Mo.:			206737	Sch.	Melbourn P. Smith	650	1909
		McDougall	562	1900	210624	Sch.	R. B. White	481	1912
230047	Ol. y.	Salisbury Shipbuilding Co., Salisbury, Md.:			213450	Sch.	Jessie	166	1914
		Normada	153	1930	214543	Sch.	Grand Turk	540	1916
205400	St. p.	Sampson, Thomas, Newport, Wash.:					Sawyer Mitchell Co., Millbridge, Me.:		
227920	Ol. s.	Ione	431	1908	218776	Sch.	J. K. Mitchell	383	1919
227993	Ol. s.	San Diego Marine Construction Co., San Diego, Calif.:					Sawyer Shipyards Corporation, Millbridge, Me.:		
228928	Ol. s.	Emma R. S.	133	1928	215851	Sch.	Joan Kleiberg	660	1917
230108	Ol. s.	Point Loma	133	1928	216994	Sch.	Wilbert S. Bartlett	741	1918
231091	Ol. s.	Shasta	157	1929			Sawyer, W., Millbridge, Me.:		
230632	Ol. s.	San Rafael	265	1930	201500	Sch.	Myrtle Tunnell	1,498	1904
		City of San Diego	294	1931			Schaw-Batcher Co. Pipe Works, South San Francisco, Calif.:		
		Magellan	185	1931	216975	St. s.	Isanti	6,177	1918
220566	St. s.	San Francisco Shipbuilding Co., Oakland, Calif.:			220634	St. s.	West Canon	6,645	1920
221030	St. s.	Palo Alto	6,144	1920			Schultze Robertson & Schultz, Inc., San Francisco, Calif.:		
		Peralta	6,149	1921	208044	St. w.	Capital City	1,142	1910
216271	St. s.	San Francisco Shipbuilding Co., Redwood City, Calif.:			209203	St. w.	Colusa	796	1911
		Faith	3,427	1918	210771	St. p.	Fort Sutter	1,139	1912
228719	Ol. s.	San Pedro Boat Building Co., Los Angeles, Calif.:			211089	St. s.	Bridgit	594	1913
229535	Ol. s.	Venus	113	1929	212820	St. p.	Sacramento	760	1914
		Musketeer	184	1930	213924	Ga. s.	Gral. S. G. Mariscal	156	1916
209755	Ga. p.	San Pedro Marine Construction Co., Los Angeles, Calif.:					Scott Co., T. A., New London, Conn.:		
232491	Ol. s.	Emperor	124	1912	204122	St. s.	Tasco	319	1907
		Sanchez, Frank, Daytona Beach, Fla.:			201240	St. s.	Scribner, J. A., Newhall, Wash.:		
217016	St. s.	O'Kella B.	120	1933			Islander	162	1904
217190	St. s.	Sanderson & Porter, Raymond, Wash.:					Seaborn Shipyards Co., Tacoma, Wash.:		
		Fonduco	2,546	1918	215660	Sch.	Betsy Ross	1,630	1917
		Kenosha	2,548	1918	215629	Sch.	Levi W. Ostrander	1,638	1917
219001	Sch.	Sandy Point Shipbuilding Co., Sandy Point, Me.:			214751	St. s.	Orcas	567	1917
219002	Sch.	Sandy Point	1,321	1919	214692	St. s.	Seaborn	1,296	1917
221678	Sch.	Searsport	1,321	1919	216828	St. s.	Cheron	2,543	1918
		Montgomery	2,307	1921	217067	St. s.	Chimo	2,525	1918
217402	Sch.	Santa Rosa Marine Co., Milton, Fla.:			217297	St. s.	Dungeness	2,637	1918
		Sarvis, T. W., Lumber City, Ga.:			217390	St. s.	Fort Riley	2,639	1918
211886	St. p.	Altamaha	184	1913	216955	St. s.	Mazama	2,642	1918
141847	St. s.	Sauenhoff, George H., Camden, N. J.:			216797	St. s.	Mojave	2,645	1918
		L. Y. Schermerhorn	174	1903	216588	St. s.	Quinault	2,531	1918
161928	Sch.	Sauerhoff, Thomas, J., Sharptown, Md.:			216685	St. s.	Wahkiakum	2,528	1918
201918	Sch.	Victor C. Records	293	1902	217162	St. s.	Wakanna	2,541	1918
202680	Sch.	Alice P. Turner	192	1905	217711	St. s.	Fort Russell	2,541	1919
206853	Sch.	Joseph B. Cooper	315	1905			Seabury & Co., C. L., New York, N. Y.:		
		Gracie May	104	1909	201777	St. y.	Levanter	131	1905
201071	St. s.	Saunders Bros., Saunderson, R. I.:			202870	St. y.	Galatea	157	1906
		West Side	106	1904	203973	St. y.	Halcyon	161	1907
224643	Ol. s.	Saunders & Co., E. E., Bay Point, Fla.:			203827	St. y.	Lydonia	261	1907
		Buccaneer	105	1925			Seaford Marine Railway Co., Seaford, Del.:		
					207891	Sc. b.	John S. Pancake	836	1910
					208508	Sch.	George N. Reed	493	1911
					209412	Sch.	Mary E. Eskridge	378	1911
							Seattle Construction & Dry Dock Co., Seattle, Wash.:		
					209852	St. s.	Aberdeen	116	1912
					210378	St. s.	Potlatch	575	1912
					210133	St. s.	Sol Duc	1,085	1912

Names of Builders and Locations of Shipyards

1095

Official No.	Rig	Builder, location, and name of vessel	Gross tons	Year built	Official No.	Rig	Builder, location, and name of vessel	Gross tons	Year built
		Seattle Construction & Dry Dock Co., Seattle, Wash.—Continued.					Shewan & Sons, James, Brooklyn, N. Y.:		
209876	St. s.	Star 1.....	196	1912	217338	St. s.	Neptune.....	548	1918
209700	St. s.	Star No. 2.....	143	1912	220107	St. s.	Jupiter.....	539	1920
209701	St. s.	Star No. 3.....	143	1912			Ship Construction & Trading Co., Stonington, Conn.:		
209877	St. s.	Westport.....	116	1912	220817	Sch.	Andrew McDonald.....	2, 196	1919
211319	St. s.	Comanoha.....	547	1913	220701	Sch.	Ashland.....	2, 223	1919
211699	St. s.	Milwaukee.....	222	1913			Shipowners Dry Dock Co., Chicago, Ill.:		
211198	St. s.	Tacoma.....	836	1913	200669	St. s.	No. 15, M. F. D.....	194	1903
214559	St. s.	Cauto.....	3, 820	1916			Simpson Lumber Co., North-bend, Oreg.:		
214668	St. s.	Panuco.....	3, 832	1917	200180	Sch.	Alpha.....	300	1903
216182	St. s.	Bremerton.....	4, 856	1918	212000	St. y.	Simpson, Peter, Sitka, Alaska:		
216709	St. s.	Masuda.....	4, 844	1918			Dentist.....	120	1913
215939	St. s.	Sacramento.....	4, 856	1918			Skagit River Navigation & Trading Co., Stanwood, Wash.:		
216043	St. s.	Sutherland.....	4, 855	1918	210341	St. p.	Harvester.....	638	1912
216491	St. s.	Vittorio Emmanuele III.....	4, 855	1918			Skansle Dry Dock & Shipbuilding Co., Glg Harbor, Wash.:		
216218	St. s.	Walter A. Luckenbach.....	8, 286	1918			City of Stellacoom.....	134	1924
		Seattle North Pacific Shipbuilding Co., Seattle, Wash.:					Wollochet.....	148	1925
218586	St. s.	Askawake.....	6, 148	1919	223660	Ol. s.	Defiance.....	444	1927
219022	St. s.	Chepadoa.....	6, 035	1919	224559	Ga. s.	Skansonia.....	446	1929
219208	St. s.	Chicomico.....	6, 032	1919	226366	Ol. s.	Skinner & Eddy Corporation, Seattle, Wash.:		
218804	St. s.	Iconlum.....	6, 183	1919	215542	St. s.	Jeannette Skinner.....	5, 715	1917
219354	St. s.	Manham.....	6, 030	1919	215180	St. s.	Josiah Macy.....	6, 899	1917
219459	St. s.	Maquan.....	6, 031	1919	215619	St. s.	Lieutenant De Missiessy.....	5, 746	1917
218874	St. s.	Orani.....	6, 040	1919	215724	St. s.	Nikkosan Maru.....	5, 742	1917
218085	St. s.	Osaqumsick.....	6, 152	1919	215006	St. s.	S. V. Harkness.....	6, 899	1917
217839	St. s.	Ozette.....	6, 181	1919	215889	St. s.	West Haven.....	5, 699	1917
218164	St. s.	Yaklok.....	6, 150	1919	215986	St. s.	Absaroka.....	5, 568	1918
		Sehrs, Wm. F., Port Hadlock, Wash.:			216095	St. s.	Canoga.....	5, 575	1918
216523	Ga. s.	Einar Beyer.....	104	1918	217336	St. s.	Edenton.....	6, 992	1918
		Sesher, Alonzo, Vidalia, La.:			217412	St. s.	Edgecombe.....	6, 987	1918
221097	St. p.	Janet McCord.....	199	1921	217433	St. s.	Edgefield.....	6, 990	1918
		Sewall & Co., Arthur, Bath, Me.:			216155	St. s.	Ossineke.....	5, 577	1918
107655	Shp.	Acme.....	3, 288	1901	215908	St. s.	Seattle.....	5, 564	1918
107724	Shp.	Atlas.....	3, 381	1902	215947	St. s.	Trontolite.....	6, 882	1918
161227	Sch.	Kineo.....	2, 128	1903	216415	St. s.	West Alsek.....	5, 573	1918
		Sewall, Samuel S., Bath, Me.:			216500	St. s.	West Apaum.....	5, 573	1918
107612	Shp.	Astral.....	3, 292	1901	216012	St. s.	West Arrow.....	5, 852	1918
		Sewall, William D., Bath, Me.:			216549	St. s.	West Arrow.....	5, 852	1918
117195	Sc. b.	S. O. Co. No. 93.....	2, 473	1902	217382	St. s.	West Cohas.....	6, 087	1918
		Sharp & Sons, W. N., Knox-wood, Ala.:			216342	St. s.	West Cressey.....	6, 091	1918
216142	St. p.	Twilla S.....	120	1917	216620	St. s.	West Durfee.....	6, 087	1918
		Sharptown Marine Ry. Co., Sharptown, Md.:			217128	St. s.	West Ekónk.....	6, 086	1918
200149	Sch.	Dora.....	177	1903	217282	St. s.	West Elcasco.....	6, 087	1918
203157	So. b.	Annapolis.....	466	1906	217282	St. s.	West Eldara.....	6, 087	1918
204036	Sch.	Albert W. Robinson.....	498	1907	216664	St. s.	West Gambo.....	6, 087	1918
204802	Sc. b.	Severn.....	635	1907	216737	St. s.	West Gotomska.....	6, 087	1918
205800	Sch.	Nantocoake.....	771	1908	216786	St. s.	West Hobomac.....	6, 087	1918
205443	Sc. b.	T. J. Hooper.....	722	1908	216848	St. s.	West Hosokie.....	6, 087	1918
207312	Sch.	Anna R. Heidritter.....	694	1910	216925	St. s.	West Humbaw.....	6, 087	1918
		Shattuck Co., L. H., Newing-ton, N. H.:			216044	St. s.	West Lake.....	5, 852	1918
217378	St. s.	Ammonoosuc.....	2, 551	1918	217002	St. s.	West Lashaway.....	6, 087	1918
217111	St. s.	Chibiabos.....	2, 551	1918	216274	St. s.	West Lianga.....	6, 222	1918
217239	St. s.	Haverhill.....	2, 551	1918	217070	St. s.	West Loquassuck.....	6, 087	1918
217179	St. s.	Milton.....	2, 551	1918	217176	St. s.	West Madaket.....	6, 087	1918
217110	St. s.	Roy H. Beattie.....	2, 551	1918	217248	St. s.	West Mahomet.....	6, 087	1918
218607	St. s.	Newton.....	2, 521	1919	216224	St. s.	Western Queen.....	5, 853	1918
218173	Sch.	Silvanus.....	2, 202	1919	219062	St. s.	Brave Coeur.....	6, 319	1919
220916	Sch.	Olak.....	2, 323	1919	218545	St. s.	City of Spokane.....	6, 427	1919
218563	Sch.	Wasagya.....	2, 259	1919	218612	St. s.	Colorado Springs.....	7, 003	1919
220588	Sch.	Winaple.....	2, 411	1919	219103	St. s.	Cripple Creek.....	6, 320	1919
217563	St. s.	Woyaca.....	2, 551	1919	219157	St. s.	Crisfield.....	6, 321	1919
217455	St. s.	Yawah.....	2, 551	1919	219416	St. s.	Cross Keys.....	6, 869	1919
220837	Sch.	Dover.....	2, 228	1920	217806	St. s.	Edgehill.....	6, 964	1919
221563	Sch.	Garrett.....	2, 301	1921	217892	St. s.	Edgemont.....	6, 962	1919
221370	Sch.	Mayo.....	2, 229	1921	218017	St. s.	Edgemoor.....	6, 999	1919
221141	Sch.	Smith & Terry No. 3.....	2, 219	1921	218127	St. s.	Edgewood.....	7, 000	1919
		Shellbanks Shipbuilding Co., Chickasaw, Ala.:			218291	St. s.	Edisto.....	7, 003	1919
218580	Sch.	Copperfield.....	691	1919	218887	St. s.	Editor.....	6, 323	1919
		Sheppard, John S., Essington, Pa.:			218417	St. s.	Edmore.....	7, 002	1919
205004	Ga. y.	Allegro.....	191	1908	218667	St. s.	Eelbeck.....	6, 424	1919
		Shewan, James, Jr., Brooklyn, N. Y.:			219207	St. s.	Efingham.....	6, 324	1919
207676	St. s.	Lawrence M. Sullivan.....	207	1909	219235	St. s.	Efna.....	6, 322	1919
					219278	St. s.	Eglantine.....	6, 321	1919
					219307	St. s.	Egremont.....	6, 864	1919

Official No.	Rig	Builder, location, and name of vessel	Gross tons	Year built	Official No.	Rig	Builder, location, and name of vessel	Gross tons	Year built
		Skinner & Eddy Corporation, Seattle, Wash.—Continued.					Smith & McCoy's Shipyard, Norfolk, Va.:		
217994	St. s.	Eldena.....	7,000	1919	208805	St. s.	W. L. Messick.....	243	1911
218195	St. s.	Eldridge.....	7,004	1919			Smith & Terry, Inc., Bethel, Del.:		
218948	St. s.	Elkhorn.....	6,321	1919			Smith & Terry No. 1.....	1,156	1917
218812	St. s.	Elkridge.....	6,424	1919	215546	Sch.	Smith & Terry No. 2.....	1,251	1918
219018	St. s.	Elkton.....	6,318	1919	216876	Sch.	Smith & Watson Iron Works, Portland, Oreg.:		
218435	St. s.	Elmsport.....	7,004	1919			David Campbell.....	242	1913
218985	St. s.	Endicott.....	6,319	1919	211065	St. s.	Smith & Williams Co., Salisbury, Md.:		
219335	St. s.	Jadden.....	6,869	1919			Atrato.....	152	1920
219357	St. s.	Nile.....	6,868	1919	220799	Ga. s.	Alcedo.....	130	1925
218066	St. s.	Polybius.....	7,000	1919	224874	Ga. y.	Smith Dock Co., Leathem D., Sturgeon Bay, Wis.:		
219473	St. s.	Robin Adair.....	6,858	1919			Material Service.....	1,077	1929
219436	St. s.	Robin Hood.....	6,861	1919	228371	Ol. s.	Smith Stone Co., Thomas H., Sturgeon Bay, Wis.:		
218768	St. s.	Stanley.....	6,428	1919			John Hunsader.....	210	1910
217492	St. s.	West Elcajon.....	6,084	1919	208064	St. s.	Snow & Co., I. L., Rockland, Me.:		
217861	St. s.	West Maximus.....	6,087	1919			William Bisbee.....	309	1902
218849	St. s.	Wheatland Montana.....	7,003	1919	81834	Sch.	Helvetia.....	499	1905
219599	St. s.	Robin Goodfellow.....	6,860	1920	202235	Sch.	Wawenock.....	325	1907
219511	St. s.	Robin Gray.....	6,859	1920	204309	Sch.	Hugh-de-Payens.....	416	1910
		Skinner, Harry G., Baltimore, Md.:			207630	Sch.	Tarratine.....	289	1913
130910	Sc. b.	Number Twenty-one.....	905	1901	211670	Sch.	Edith Nute.....	985	1917
		Skinner Shipbuilding & Dry Dock Co., Baltimore, Md.:			215657	Ol. s.	Dorothea I. Brinkmann.....	698	1919
203175	St. s.	Ohio.....	308	1906	217914	Sch.	Snowden, H. F., Naker, Ky.:		
204602	St. s.	S. O. Co. No. 16.....	175	1907	233122	St. w.	Betsara.....	114	1934
204718	St. s.	S. O. Co. No. 17.....	175	1907			Sommarstrom Brothers, Columbia City, Oreg.:		
204764	St. s.	S. O. Co. No. 18.....	175	1907	220285	Bkn.	Kate G. Pedersen.....	2,269	1920
204860	St. s.	S. O. Co. No. 19.....	175	1908			Sommarstrom Shipbuilding Co., Columbia City, Oreg.:		
206876	St. s.	George L. Potter.....	220	1909	217198	St. s.	Mattapan.....	3,044	1918
208063	St. s.	Comet.....	104	1910	217199	St. s.	Musketo.....	3,044	1918
207610	St. s.	Lynnhaven.....	145	1910	218761	St. s.	Dardania.....	2,532	1919
208292	St. s.	Deluge.....	313	1911	218762	St. s.	Datis.....	2,532	1919
210806	Ga. s.	Radium.....	339	1912	217598	St. s.	Maratanza.....	3,044	1919
210272	St. s.	Spartan.....	226	1912	217599	St. s.	Wanzu.....	3,044	1919
211825	St. s.	Invincible.....	231	1913			Sound, John, Vancouver, Wash.:		
211759	St. s.	Newark.....	231	1913	209156	St. w.	Ione.....	369	1911
		Sledge, A. M., Demopolis, Ala.:					Sound, John G., Portland, Oreg.:		
216268	St. p.	Marion S.....	166	1917	212280	St. s.	Georgiana.....	242	1914
		Shldell Shipbuilding Co., Shldell, La.:					Sounds, John G., Vancouver, Wash.:		
215025	St. s.	Flirt.....	1,491	1917	206116	St. w.	Annie Comings.....	464	1909
214996	St. s.	Flush.....	1,474	1917			South Portland Shipbuilding Co., Portland, Oreg.:		
216003	St. s.	Maple.....	1,098	1918	210090	St. w.	Henderson.....	430	1912
		Sloan Bros., Seattle, Wash.:					Southern Cotton Oil Co., Dublin, Ga.:		
205849	St. s.	Vashonian.....	234	1908	223416	St. w.	Dorothy T.....	170	1923
200494	St. s.	Sloan, J. A., Tacoma, Wash.:					Southern Dry Dock & Shipbuilding Co., Orange, Tex.:		
		Pacific.....	472	1903	216798	Ga. s.	Elmir Roberts.....	784	1918
		Sloan, Samuel M., Buffalo, N. Y.:			218911	St. s.	Gonzalis.....	2,554	1918
203644	St. s.	Dredger.....	159	1906	218622	St. s.	Arenas.....	2,551	1919
206433	St. s.	Favorite.....	155	1909			Southern Pacific Co., Oakland, Calif.:		
		Sloan Shipyards Corporation, Olympia, Wash.:			205918	St. p.	Malrose.....	2,662	1908
219330	Ga. s.	Cethana.....	2,341	1918	206685	St. w.	Navajo.....	968	1909
219331	Ga. s.	Challamba.....	2,400	1918	208767	St. w.	Seminole.....	1,012	1911
219279	Ga. s.	Coolcha.....	2,403	1918	210246	St. p.	Cherokee.....	741	1912
219540	Ga. s.	Culburra.....	2,353	1918	209734	St. p.	Thoroughfare.....	2,604	1912
218449	St. s.	Asotin.....	2,541	1919	211868	St. p.	Alameda.....	2,302	1913
218759	St. s.	Conewago.....	2,546	1919	212630	St. p.	Contra Costa.....	5,373	1914
218422	St. s.	Himoto.....	2,554	1919	213389	St. p.	Santa Clara.....	2,282	1915
218423	St. s.	Ilyannis.....	2,556	1919			Southern Shipbuilding Co., Jacksonville, Fla.:		
217718	St. s.	Mahnet.....	2,541	1919	201375	So. b.	South Land.....	869	1904
217702	St. s.	Sewickly.....	2,558	1919	201521	So. b.	South West.....	869	1904
		Sloane & Hill, Seattle, Wash.:			201828	So. b.	South East.....	868	1905
201483	St. s.	San Juan.....	284	1904	203820	Sch.	Jacksonville.....	620	1906
		Sloane, Joseph A., Seattle, Wash.:					Southern Shipbuilding Co., Tottenville, N. Y.:		
203534	St. s.	Washington.....	539	1906	207337	St. s.	J. O. Ellison.....	555	1909
206231	Ga. y.	Lotus.....	130	1909	207503	Sc. b.	Tottenville.....	643	1910
		Smith, Almon, J., Kennebunkport, Me.:					Southern Shipbuilding Co., Los Angeles, Calif.:		
216954	Sch.	Kennebunk.....	719	1918	219658	St. s.	West Nilus.....	6,669	1920
		Smith, B. F., Portland, Oreg.:							
201352	St. p.	John F. Caples.....	192	1904					
		Smith, G. N., Portland, Oreg.:							
222876	Ga. s.	Sea Wolf.....	161	1923					
		Smith, James, Kewaunee, Wis.:							
161165	St. s.	Kewaunee.....	143	1900					
		Smith, Peter, Scranton, Miss.:							
207076	Sl. b.	Arthur.....	135	1909					
		Smith, O. T., Edison, Wash.:							
201371	St. w.	Edison.....	120	1904					

Official No.	Rig	Builder, location, and name of vessel	Gross tons	Year built	Official No.	Rig	Builder, location, and name of vessel	Gross tons	Year built
217163	St. s.	Southern Transportation Co., Norfolk, Va.: Liberty	324	1918	204740	St. p.	Springfield Boiler & Manufacturing Co., Grafton, Ill.: Erastus Wells	541	1907
218099	St. s.	Director	475	1919	215822	St. s.	Standard Shipbuilding Corporation, Shooters Island, N. Y.: Jupiter	4,430	1917
218763	St. s.	Explorer	475	1919	217421	St. s.	Dallas	5,125	1918
218690	St. s.	Laborer	475	1919	216779	St. s.	Englewood	5,138	1918
		Southwestern Shipbuilding Co., Los Angeles, Calif.:			216778	St. s.	Galesburg	5,138	1918
217373	St. s.	West Carnifax	6,146	1918	217170	St. s.	Hickman	5,121	1918
218817	St. s.	Bakersfield	5,997	1919	217318	St. s.	Monmouth	5,125	1918
217547	St. s.	West Caruth	6,145	1919	216607	St. s.	Montclair	4,773	1918
217709	St. s.	West Catanace	6,132	1919	216777	St. s.	Morristown	5,138	1918
218027	St. s.	West Cavanal	6,128	1919	216220	St. s.	Muscantine	4,444	1918
218322	St. s.	West Cawthon	6,121	1919	216290	St. s.	Passaic	4,451	1918
218614	St. s.	West Cayote	6,107	1919	217537	St. s.	Aledo	5,123	1919
218323	St. s.	West Chetac	6,107	1919	218165	St. s.	Balsam	5,104	1919
218732	St. s.	West Inskip	5,997	1919	218835	St. s.	Bannack	4,844	1919
219434	St. s.	West Neris	5,987	1919	217538	St. s.	Belvidere	5,123	1919
217932	St. s.	West Sequana	6,128	1919	218371	St. s.	East Side	5,104	1919
220527	St. s.	Hollywood	5,945	1920	218656	St. s.	Glen Ridge	5,104	1919
220990	St. s.	Mary Luckenbach	5,607	1920	219202	St. s.	Pallsades	4,844	1919
219522	St. s.	West Niger	5,987	1920	218866	St. s.	Rockaway Park	4,844	1919
219937	St. s.	West Nivaria	5,652	1920	217539	St. s.	Shooters Island	5,123	1919
220024	St. s.	West Nomentum	5,652	1920	219058	St. s.	Chappaqua	4,755	1920
220199	St. s.	West Norranus	5,652	1920	219953	St. s.	Hinckley	4,755	1920
220315	St. s.	West Notus	5,652	1920	219724	St. s.	Kerhonkson	5,092	1920
221103	St. s.	La Placentia	8,272	1921	219518	St. s.	Tenafly	5,092	1920
221691	St. s.	La Purisima	5,091	1921	233738	St. s.	Nicarao	1,445	1920
221100	St. s.	Montebello	8,272	1921	233749	St. s.	Hibueras	1,445	1920
226583	St. s.	Papoose	6,177	1921	221833	St. s.	John Purroy Mitchel	334	1921
		Spear Co., Kelley, Bath, Me.:					Standard Contracting Co., Cleveland, Ohio:		
221348	Sch.	Barnstable	1,626	1921			James H. Cassidy	110	1912
221512	Sch.	Bourne	1,626	1921	209800	St. s.	Standifer-Clarkson Shipyard, Inc., Portland, Oreg.:		
222993	Sch.	Hutchinson	1,034	1923			W. F. Hurrows	1,560	1917
222889	Sch.	Winsor	1,034	1923	215139	Ol. s.	James Timpson	2,016	1918
		Spear, D. Howard, Bath, Me.:			216016	Ga. s.	Standifer Construction Co., G. M., Vancouver, Wash.:		
127420	Sch.	Calumet	1,241	1900			Ahnwell	2,573	1918
136780	Sc. b.	Elk Garden	847	1900	217355	St. s.	Belding	2,573	1918
121135	Sc. b.	Flora	865	1900	217141	St. s.	Benzonia	2,573	1918
86514	Sch.	Grace	877	1900	217358	St. s.	Kangl	2,573	1918
96490	Sc. b.	Hampshire	830	1900	217356	St. s.	Kineo	2,573	1918
96535	Sch.	Havana	1,617	1900	216940	St. s.	Libby Maine	1,811	1918
130856	Sc. b.	Norton	489	1900	210452	Ga. s.	Okiya	2,573	1918
116963	Sc. b.	Sharon	482	1900	217357	St. s.	Bushong	2,848	1919
127525	Sch.	Cardenas	1,576	1901	217740	St. s.	Bushrod	2,848	1919
130930	Sl. b.	Newport	312	1901	218119	St. s.	Butte	2,848	1919
111339	Sch.	Rockland	481	1901	217741	St. s.	Buttonwood	2,848	1919
127695	Sch.	Charles K. Nichols	820	1902	218255	St. s.	Byfield	2,848	1919
127633	Sc. b.	Clentuegos	1,915	1902	217953	St. s.	Coaxet	6,155	1919
77543	St. s.	John G. Chandler	110	1902	217776	St. s.	Cokesit	6,224	1919
141769	Sch.	Lizle M. Parsons	655	1902	218256	St. s.	Mendora	2,848	1919
130979	St. s.	Norumbega	304	1902	219236	St. s.	Montague	6,076	1919
117180	Sch.	Samuel P. Bowers	626	1902	218257	St. s.	Moosabee	2,573	1919
86679	Sch.	Samuel W. Truitt	690	1903	218830	St. s.	Nishmaha	6,076	1919
141868	Sc. b.	Mary H. Keeler	1,587	1903	219005	St. s.	Olockson	6,076	1919
202426	St. s.	Frances Hyde	739	1905	217739	St. s.	Umatilla	2,573	1919
		Spear Engineers, Inc., Portsmouth, Va.:			218222	St. s.	Waban	6,038	1919
228683	Ol. s.	John M. Dennis	889	1929	218711	St. s.	Wawalona	6,076	1919
		Spedden Co., R. M., Baltimore, Md.:			219477	St. s.	Abercos	6,070	1920
155394	St. s.	Oscar G. Murray	165	1900	220352	St. s.	Antinous	6,094	1920
		Spedden Shipbuilding Co., Baltimore, Md.:			220434	St. s.	Apus	6,094	1920
77419	St. s.	John K. Cowen	160	1900	220013	St. s.	Aquarius	6,094	1920
121276	St. s.	Fireproof	173	1903	219957	St. s.	Arcturus	6,094	1920
200713	St. s.	Neptune	188	1904	220166	St. s.	Argus	6,094	1920
203112	St. s.	Robert H. Smith	227	1906	219550	St. s.	Bearport	6,076	1920
208275	St. s.	Neptune	237	1911	220946	St. s.	John Worthington	8,194	1920
208633	St. s.	Waldo Newcomer	388	1911	219551	St. s.	Pawlet	6,076	1920
211941	St. s.	Cataract	185	1914	227802	St. s.	Chester O. Swain	8,145	1921
233976	Ol. s.	Lake George	238	1915	227520	St. s.	Christy Payne	8,155	1921
215201	St. s.	Freeport Sulphur No. 2	488	1917	221031	St. s.	Livingston Roe	8,194	1921
215393	St. s.	Gypsum Prince	299	1917	220951	St. s.	W. H. Libby	8,194	1921
218224	St. s.	Boston	343	1919			Stangland, Jens, San Rafael, Calif.:		
217811	St. s.	Norfolk	343	1919			Acme	115	1914
220484	St. s.	Aladdin	336	1920	211989	Ga. s.	Starr & Bennett, New Bern, N. C.:		
225036	Ol. s.	York	260	1925			City of New Bern	294	1920
225918	Ol. s.	Dan Hardle	259	1926			Washington	326	1920
226040	Ol. s.	Samson	138	1926			Westchester	294	1920
224835	Ol. s.	K. Whittelsey	185	1930	221388	St. s.	Wayne	294	1921
		Spoule, Colman & Smith, Fairbanks, Alaska:			219717	St. s.			
202409	St. w.	White Seal	193	1905	221387	St. s.			

Names of Builders and Locations of Shipyards

Official No.	Rig	Builder, location, and name of vessel	Gross tons	Year built	Official No.	Rig	Builder, location, and name of vessel	Gross tons	Year built
231331	St. s.	State of New York (Department of Public Works), Syracuse, N. Y.: Number Seven	210	1931	212932	St. s.	Staten Island Shipbuilding Co., Port Richmond, N. Y.—Con.	351	1915
212776	St. s.	Staten Island Shipbuilding Co., Mariners Harbor, N. Y.: Wm. J. Davidson	177	1914	214617	St. s.	Tavernilla	266	1916
216845	St. s.	Sag Harbor	2,431	1918	213881	St. s.	Athens	182	1916
218160	St. s.	York Harbor	2,437	1919	214501	St. s.	Magnolia	556	1916
220852	St. s.	Staten Island Shipbuilding Co., New York, N. Y.: Peacock	731	1918	214411	St. s.	New York Central No. 14	323	1916
220479	Ga. s.	Delivery No. 5	189	1920	214050	St. s.	P. R. R. No. 151	170	1916
220672	St. s.	Veedol	1,224	1920	215910	St. s.	S. T. Co. No. 22	2,388	1917
221349	St. s.	Diriano	4,323	1921	217273	St. s.	Snug Harbor	2,431	1918
221123	St. s.	Franklin	2,841	1921	216395	St. s.	Bar Harbor	2,431	1918
221732	St. s.	President Roosevelt	2,481	1921	130998	St. p.	Mariners Harbor	133	1902
221815	St. s.	Wellfleet	430	1921	216509	Ga. s.	Stayton, C. P., Catlin, Wash.: Nestor	112	1918
222128	Ga. s.	Delivery No. 6	241	1922	201951	Sch.	Stevens Bros., Stockton, Calif.: R. J. Wheeler	830	1905
222704	St. s.	Youngstown	1,553	1922	211613	St. p.	Stetson, E. & Isaac K., Brewer, Me.: Augusta W. Snow	474	1913
223190	St. s.	Catskill	652	1923	217306	Sch.	Stevens, A. D., Jacksonville, Fla.: Osceola	967	1918
223020	El. s.	George W. Loft	875	1923	216124	Ga. s.	Stockton Yard, Inc., Stockton Springs, Me.: Gladys M. Taylor	746	1918
223196	St. s.	Monadnock	450	1923	217664	Sch.	Helen Swanzy	946	1919
223021	El. s.	Rodman Wanamaker	875	1923	218885	Sch.	A. Ernest Mills	1,219	1919
223001	St. s.	W. R. Hearst	875	1923	220034	Sch.	Herbert L. Rawding	1,270	1920
223905	El. s.	P. R. R. No. 16	186	1924	220623	Sch.	Maurice R. Thurlow	1,305	1921
223959	Ga. s.	Van Dyke 1	137	1924	117003	St. s.	Alcaeus Hooper	695	1900
224004	Ga. s.	Van Dyke 2	137	1924	81761	Sch.	Stone, W. F., San Francisco, Calif.: Santa Barbara	1,169	1901
224065	El. s.	Van Dyke 3	137	1924	117196	Sch.	W. H. Marston	767	1902
225146	St. s.	Albany	1,389	1925	117115	St. s.	Salem	497	1902
225176	St. s.	Frank A. Cunningham	593	1925	200554	St. s.	Santa Monica	363	1903
224521	St. s.	Henry Bruckner	593	1925	200229	Sch.	Elizabeth	367	1903
225171	St. s.	Henry A. Meyer	593	1925	201545	St. s.	Sausalito	155	1904
224522	St. s.	John A. Lynch	593	1925	202077	Ga. s.	Anvil	363	1905
224899	St. s.	William T. Collins	593	1925	211466	Ga. s.	Stone, W. F., Oakland, Calif.: Golden State	353	1913
226106	St. s.	American Legion	2,069	1926	211807	St. s.	Standard No. 1	108	1913
221100	Ol. s.	New York Central No. 33	242	1926	226345	Ol. s.	Hermes	209	1914
226101	Ol. s.	New York Central No. 34	242	1926	215234	St. s.	Robert C. Sudden	1,363	1917
226401	Ol. s.	America	525	1927	215007	St. s.	Ryder Hanify	1,363	1917
226219	Ol. s.	Meltowax	199	1927	215935	Ga. s.	Palawan	818	1918
226901	St. s.	Socony 1	214	1927	165444	Sch.	Stone & Co., W. F., San Francisco, Calif.: Oakland	418	1902
226891	St. s.	Socony 5	214	1927	221392	St. s.	Stone & Son, W. F., Oakland, Calif.: Sea Scout	472	1921
228307	St. s.	Dongan Hills	2,029	1929	221034	St. s.	Sea Lion	473	1921
205905	St. s.	Staten Island Shipbuilding Co., Port Richmond, N. Y.: Mary F. Scully	723	1908	221133	St. s.	Sea Monarch	471	1921
205637	St. s.	Powerful	176	1908	221353	St. s.	Sea Ranger	473	1921
206719	St. y.	Clermont	155	1909	223127	Ol. s.	Oakland	225	1923
207060	St. s.	Fulton	229	1909	226375	Ol. y.	Northern Light	247	1927
206765	St. s.	P. J. T. Co. No. 8	288	1909	205805	St. s.	Stone & Van Bergen, San Francisco, Calif.: Carlos	865	1908
207058	Sch.	Tulsa	607	1909	215912	Ga. s.	Neptune	197	1909
208161	St. s.	Auburn	241	1910	215997	Ga. s.	Atlas	209	1911
208268	Ga. s.	Elm City	379	1910	209052	Sch.	Moana	200	1911
207346	St. s.	Fleetwood	403	1910	127452	St. s.	Story, Arthur D., Essex, Mass.: Cape Cod	557	1900
207550	St. s.	P. R. R. No. 11	177	1910	116942	St. s.	Shoe City	547	1900
207551	St. s.	P. R. R. No. 34	177	1910	107695	Sch.	Annie M. Parker	133	1901
209507	St. s.	John C. Stuart	163	1911	145879	Sch.	Tattler	172	1901
206603	Sch. y.	Karina	521	1911	117118	Sch.	Smuggler	119	1902
206604	St. s.	P. R. R. No. 1	109	1911	107844	Sch.	Arabia	123	1903
206036	St. s.	S. Q. Brown	179	1911	86669	Sch.	Grswold I. Keeney	100	1903
206464	St. s.	Sintington	221	1911	201580	Sch.	Fannie E. Prescott	124	1904
206345	St. s.	Wildwood	809	1911	203860	St. s.	Helen M. Field	321	1904
206871	St. s.	Atlantic City	927	1912	201188	Sch.	Muriel	120	1904
206601	St. s.	Frederick D. Underwood	217	1912	201312	Sch.	Selma	122	1904
206659	St. s.	James L. Morgan	181	1912	201826	Sch.	Catherine G. Howard	122	1905
210560	St. s.	New York Central No. 28	508	1912	202370	Ga. s.	Elizabeth Silsbee	153	1905
210561	St. s.	New York Central No. 29	281	1912	202162	Sch.	Georgiana	122	1905
210660	St. s.	Pan-American	344	1912	202519	Sch.	James W. Parker	132	1905
210781	St. s.	Perth Amboy	452	1912	201800	Sch.	Patrician	125	1905
211785	St. s.	Albert J. Stone	306	1913	201971	Sch.	Susan and Mary	124	1905
211187	St. s.	Hamburg-American Line No. 3	284	1913	202752	Sch.	Athlete	132	1906
211790	St. s.	S. O. Co. of N. Y. No. 20	173	1913	202968	Sch.	Effie M. Prior	138	1906
211791	St. s.	S. O. Co. of N. Y. No. 21	183	1913					
211696	St. s.	W. B. Keene	306	1913					
212100	St. s.	Black Diamond	243	1914					
212678	St. s.	Bristol	284	1914					
212222	St. s.	Maycliff	238	1914					
213565	St. s.	Bethlehem	167	1915					
213038	St. s.	Charles P. Crawford	171	1915					
213580	St. s.	Daniel W. Bigoney	107	1915					
213547	St. s.	George M. Shriver	260	1915					
213000	St. s.	Gorgona	351	1915					
213452	St. s.	Mexpet	237	1915					
213041	St. s.	Petrel	428	1915					

Names of Builders and Locations of Shipyards

1099

Official No.	Rig	Builder, location, and name of vessel	Gross tons	Year built	Official No.	Rig	Builder, location, and name of vessel	Gross tons	Year built
		Story, Arthur D., Essex, Mass.—Continued.					Sturgeon Bay Shipbuilding & Dry Dock Co., Sturgeon Bay, Wis.:		
202755	Sch.	Estelle.....	134	1906			Gilbert.....	1, 108	1924
203331	Sch.	Morning Star.....	121	1906	223706	St. s.	Submarine Boat Corporation, Newark, N. J.:		
202878	Sch.	Romance.....	136	1906			Alamosa.....	3, 658	1918
203086	Sch.	Terranova.....	138	1906			Alcona.....	3, 658	1918
204818	Sch.	Vanessa.....	130	1907	217244	St. s.	Allies.....	3, 658	1918
205752	Sch.	Josie and Phebe.....	137	1908	217243	St. s.	Charlot.....	3, 658	1918
205815	Sch.	Rex.....	134	1908	217581	St. s.	Chetopa.....	3, 658	1918
206086	Sch.	Alice.....	100	1909	217253	St. s.	Chicago Bridge.....	3, 658	1918
206224	Sch.	Georgia.....	102	1909	217623	St. s.	Cokata.....	3, 658	1918
208253	Sch.	Elk.....	123	1910	217486	St. s.	Consort.....	3, 658	1918
207475	Sch.	Elsie.....	137	1910	217254	St. s.	Decatur Bridge.....	3, 658	1918
208131	Sch.	Matthew S. Greer.....	110	1910	217622	St. s.	Faraby.....	3, 658	1918
207472	Sch.	Premier.....	138	1910	217485	St. s.	Farnam.....	3, 658	1918
207254	Sch.	Rhodora.....	116	1910	217640	St. s.	Fort Pitt Bridge.....	3, 658	1918
207772	Sch.	Virginia.....	106	1910	217568	St. s.	Hamlin.....	3, 545	1918
208428	Sch.	Jorgina.....	103	1911	217595	St. s.	Ingold.....	3, 658	1918
208918	St. s.	Rollin E. Mason.....	323	1911	219076	St. s.	Monana.....	3, 658	1918
210848	Sch.	Delphine Cabral.....	119	1912	217242	St. s.	Mt. Vernon Bridge.....	3, 658	1918
209517	Sch.	Flora L. Oliver.....	114	1912	217621	St. s.	Onekama.....	3, 658	1918
209853	Sch.	Imperator.....	146	1912	217594	St. s.	Opelika.....	3, 658	1918
209775	Sch.	Leonora Silveira.....	106	1912	217493	St. s.	Panola.....	3, 658	1918
209739	Sch.	Mary.....	140	1912	217483	St. s.	Phoenix Bridge.....	3, 658	1918
210919	Ga. s.	Knickerbocker.....	159	1913	217251	St. s.	Ablanset.....	3, 545	1919
211230	Sch.	Progress.....	117	1913	217241	St. s.	Agawam.....	3, 658	1919
211529	Sch.	Russell.....	120	1913	218786	St. s.	Anniston.....	3, 658	1919
212674	Ga. s.	Angeline O. Nunan.....	101	1914	216996	St. s.	Asabeth.....	3, 545	1919
211910	Sch.	Ralph Brown.....	118	1914	217998	St. s.	Asquam.....	3, 642	1919
212639	Sch.	Reading.....	138	1914	218787	St. s.	Assinippi.....	3, 642	1919
213699	Sch.	Catherine.....	159	1915	219691	St. s.	Bay Head.....	3, 642	1919
213802	Sch.	Pollyanna.....	119	1915	218458	St. s.	Bethlehem Bridge.....	3, 658	1919
213013	Sch.	Ruth and Margaret.....	118	1915	218454	St. s.	Brasher.....	3, 658	1919
214384	Ga. y.	Finback.....	159	1916	218237	St. s.	Boston Bridge.....	3, 642	1919
214308	Sch.	Nat. L. Gorton.....	225	1916	218234	St. s.	Bound Brook.....	3, 658	1919
214483	Sch.	Olivette.....	226	1916	218453	St. s.	Buffalo Bridge.....	3, 545	1919
215023	Ga. s.	Acushla.....	135	1917	218059	St. s.	Calno.....	3, 642	1919
215512	Ol. s.	Gaspe.....	262	1917	218621	St. s.	Cambridge.....	3, 642	1919
215699	Sch.	Hesperus.....	137	1917	218455	St. s.	Chattanooga.....	3, 658	1919
215079	Ol. s.	Killarney.....	153	1917	218634	St. s.	Clark Mills.....	3, 545	1919
215641	St. s.	Seal.....	474	1917	217996	St. s.	Continental Bridge.....	3, 545	1919
217192	Ga. s.	Aviator.....	264	1918	218946	St. s.	Cook.....	3, 545	1919
216314	Ga. s.	Joffre.....	138	1918	218945	St. s.	Coquitt.....	3, 545	1919
217121	St. s.	Roseway.....	359	1918	219045	St. s.	Coskata.....	3, 545	1919
217662	St. s.	Gloucester.....	488	1919	219046	St. s.	Cushnet.....	3, 545	1919
218819	Ga. s.	Herbert Parker.....	139	1919	219239	St. s.	Cuttyhunk.....	3, 658	1919
218987	Ga. s.	Mariner.....	309	1919	219240	St. s.	Dade County.....	3, 642	1919
220931	Ga. s.	Edith C. Rose.....	146	1920	219241	St. s.	Davidson County.....	3, 642	1919
220459	Sch.	Lincoln.....	405	1920	218236	St. s.	Delavan.....	3, 642	1919
221453	Sch.	American.....	137	1921	218456	St. s.	Federal Bridge.....	3, 545	1919
221150	Sch.	L. A. Dunton.....	134	1921	218633	St. s.	Fourth Alabama.....	3, 545	1919
221651	Sch.	Yankee.....	142	1921	218944	St. s.	Haddon.....	3, 642	1919
230258	Ol. s.	Newton.....	206	1930	218788	St. s.	Haslehurst.....	3, 545	1919
230456	Ol. s.	Brookline.....	211	1931	218631	St. s.	Hillsborough County.....	3, 658	1919
222181	Sch.	Henry Ford.....	155	1922	219495	St. s.	Independent Bridge.....	3, 545	1919
222000	Ga. s.	Mary E. O'Hara.....	108	1922	218240	St. s.	Indiana Bridge.....	3, 545	1919
222847	Sch.	Columbia.....	152	1923	219047	St. s.	Jackson.....	3, 658	1919
223462	Ga. s.	Shamrock.....	148	1923	219242	St. s.	Jefferson County.....	3, 658	1919
224199	Ga. s.	Emerald.....	124	1924	218246	St. s.	Jekyl.....	3, 658	1919
225129	Ga. s.	Nina B.....	115	1925	218238	St. s.	Johnson City.....	3, 658	1919
226191	Ol. y.	Faith.....	147	1926	217602	St. s.	Kenwood Bridge.....	3, 545	1919
225314	Ol. s.	Gossoon.....	145	1926	218239	St. s.	Knoxville.....	3, 658	1919
228145	Ol. s.	Frances C. Denehy.....	103	1928	219051	St. s.	Kootenai.....	3, 545	1919
228035	Ol. s.	Georgina M.....	103	1928	218207	St. s.	Lackawanna Bridge.....	3, 545	1919
227182	Ol. s.	Marietta B.....	173	1928	219050	St. s.	Lackawanna Valley.....	3, 545	1919
228582	Sch.	Adams.....	370	1929	219048	St. s.	Lakeside Bridge.....	3, 545	1919
229235	Ol. s.	Donald.....	124	1929	218789	St. s.	Lordship Manor.....	3, 545	1919
229237	Ol. s.	Elvira Gaspar.....	104	1929	219243	St. s.	Louisville Bridge.....	3, 658	1919
229342	Ol. s.	Babe Sears.....	101	1930	218793	St. s.	Margus.....	3, 545	1919
229547	Ol. s.	Gertrude L. Thibaud.....	137	1930	217997	St. s.	Marsodak.....	3, 545	1919
229297	Ol. s.	Gertrude M. Fauci.....	126	1930	219244	St. s.	Masca.....	3, 658	1919
231833	Ol. s.	Superior.....	107	1932	218943	St. s.	Massick.....	3, 545	1919
		Story, J. P., Essex, Mass.:			217924	St. s.	Massillon Bridge.....	3, 545	1919
201009	Sch.	Maryland.....	121	1904	219263	St. s.	Milwaukee Bridge.....	3, 658	1919
		Strout, Charles C., Millbridge, Me.:			219245	St. s.	Minnewawa.....	3, 545	1919
141746	Sch.	Lejok.....	371	1901	217928	St. s.	Monomac.....	3, 658	1919
204693	Sch.	Frances V. Sawyer.....	399	1907	219204	St. s.	Montgomery.....	3, 658	1919
		Strout, Leverett, Millbridge, Me.:			219049	St. s.	Moosehausc.....	3, 545	1919
130874	Sch.	Ninetta M. Porcella.....	591	1900	219280	St. s.	Mopang.....	3, 545	1919
121210	Sch.	Frances C. Tunnell.....	1, 476	1901	219519	St. s.	Moravia Bridge.....	3, 545	1919
		Stuard, J. F., Biloxi, Miss.:			217927	St. s.	National Bridge.....	3, 658	1919
217519	Sch.	Joseph Leopold.....	668	1919	217601	St. s.	Nesco.....	3, 658	1919
					218794	St. s.	Nonantum.....	3, 545	1919

Official No.	Rig	Builder, location, and name of vessel	Gross tons	Year built	Official No.	Rig	Builder, location, and name of vessel	Gross tons	Year built
		Submarine Boat Corporation, Newark, N. J.—Continued.					Sullivan Co., John W., New York, N. Y.—Continued.		
219246	St. s.	Northwestern Bridge	3,545	1919	225235	St. s.	Joseph A. Guider	593	1925
217925	St. s.	Opequan	3,658	1919	225151	St. s.	Joseph J. O'Brien	593	1925
218822	St. s.	Parksville	3,545	1919			Sun Shipbuilding & Dry Dock Co., Chester, Pa.:		
217926	St. s.	Passaic Bridge	3,658	1919			Chester Sun	6,669	1918
218457	St. s.	Pawtucket	3,642	1919	215878	St. s.	Deerfield	7,622	1918
218459	St. s.	Pontia	3,642	1919	217030	St. s.	Lancaster	7,099	1918
218795	St. s.	Putnam	3,645	1919	216451	St. s.	Neponset	7,622	1918
219337	St. s.	Rock Island Bridge	3,545	1919	217019	St. s.	Radnor	7,099	1918
218242	St. s.	St. Augustine	3,658	1919	210293	St. s.	Sabine Sun	6,728	1918
218235	St. s.	St. Johns County	3,658	1919	216033	St. s.	Dryden	5,816	1919
218241	St. s.	Shortsville	3,658	1919	219332	St. s.	Edelyn	8,713	1919
219496	St. s.	Suwied	3,545	1919	218199	St. s.	Geo. H. Jones	6,689	1919
219497	St. s.	Tashmoo	3,545	1919	218629	St. s.	Hanover	5,816	1919
219498	St. s.	Tekoa	3,545	1919	219098	St. s.	Marica	8,738	1919
219499	St. s.	Toledo Bridge	3,545	1919	217859	St. s.	S. B. Hunt	6,689	1919
219500	St. s.	Tona	3,545	1919	218830	St. s.	Sol Navis	8,713	1919
219501	St. s.	Tonest	3,545	1919	218157	St. s.	South Bend	8,738	1919
219502	St. s.	Tulaid	3,545	1919	217562	St. s.	Sunbeam	6,664	1919
219503	St. s.	Vincennes Bridge	3,545	1919	218961	St. s.	Sunshine	6,664	1919
218632	St. s.	Waco	3,642	1919	219012	St. s.	Agwimars	7,078	1920
218460	St. s.	Walkkill	3,642	1919	220910	St. s.	Agwimoon	7,035	1920
217929	St. s.	Wisconsin Bridge	3,658	1919	220366	St. s.	Agwisun	7,035	1920
218461	St. s.	Woodmansie	3,642	1919	220298	St. s.	Atlantio Sun	6,666	1920
219760	St. s.	Anthracite Bridge	3,545	1920	219840	St. s.	Bering	7,596	1920
219587	St. s.	Des Moines Bridge	3,545	1920	226171	St. s.	Cajacet	5,816	1920
219758	St. s.	East Chicago	3,545	1920	219628	St. s.	Conshohocken	5,816	1920
219759	St. s.	Fort Armstrong	3,545	1920	219714	St. s.	Elisha Walker	7,035	1920
219588	St. s.	Holyoke Bridge	3,545	1920	220667	St. s.	Gulfstar	7,239	1920
219876	St. s.	Italia	3,545	1920	220575	St. s.	Gulftrade	6,859	1920
219859	St. s.	Neshobee	3,545	1920	219453	St. s.	J. O. White	7,035	1920
219583	St. s.	New England	3,545	1920	220513	St. s.	Joseph Seep	7,110	1920
219765	St. s.	Noddle Island	3,545	1920	220787	St. s.	W. J. Hanna	7,110	1920
219860	St. s.	Oronoke	3,545	1920	220851	St. s.	Agwihavre	8,862	1921
219766	St. s.	Pittsburgh Bridge	3,545	1920	221244	St. s.	Agwimex	8,862	1921
219584	St. s.	Plow City	3,545	1920	221612	St. s.	Agwiworth	7,078	1921
219585	St. s.	Riverside Bridge	3,545	1920	220911	St. s.	Cerro-Azul	8,876	1921
219757	St. s.	Schuykill Bridge	3,545	1920	221144	St. s.	Cerro-Ebano	8,880	1921
220010	St. s.	Subotaco	3,545	1920	221129	St. s.	David McKelvy	6,820	1921
220246	St. s.	Subtransco	3,545	1920	221427	St. s.	J. N. Pew	9,074	1921
220626	St. s.	Sudawsonco	3,545	1920	221492	St. s.	Joseph M. Cudahy	7,052	1921
220559	St. s.	Suduffco	3,545	1920	220956	St. s.	Larry Doheny	6,805	1921
220609	St. s.	Suduro	3,545	1920	226889	St. s.	Pat Doheny	6,998	1921
220011	St. s.	Suedoo	3,545	1920	226976	St. s.	Samuel R. Fuller	7,052	1921
220247	St. s.	Suelco	3,545	1920	220955	St. s.	Delaware Sun	8,964	1922
220688	St. s.	Sugillenco	3,545	1920	221893	St. s.	Haddon	796	1922
220245	St. s.	Suholco	3,545	1920	222114	St. s.	Millville	796	1922
220803	St. s.	Sujameco	3,545	1920	222111	St. s.	Carteret	373	1923
220993	St. s.	Su Jerseyco	3,545	1920	223033	St. s.	Dickenson	831	1923
220627	St. s.	Sulanierco	3,545	1920	222822	St. s.	Haleakala	3,679	1923
220532	St. s.	Sumanco	3,545	1920	222695	St. s.	Pennsylvania Sun	8,862	1923
220012	St. s.	Sunelseco	3,545	1920	222747	St. s.	Troy Socony	943	1923
220994	St. s.	Sunewarkco	3,545	1920	222943	Ol. s.	Amsterdam Socony	1,999	1924
220402	St. s.	Sunewco	3,545	1920	223669	Ol. s.	Burlington Socony	1,199	1924
221024	St. s.	Sunugentco	3,545	1920	223670	Ol. s.	Oswego Socony	1,199	1924
220248	St. s.	Suportco	3,545	1920	223672	Ol. s.	Rome Socony	1,199	1924
220403	St. s.	Surailco	3,545	1920	223674	Ol. s.	Schenectady Socony	1,199	1924
220694	St. s.	Suremico	3,545	1920	223675	Ol. s.	Sunoco	1,213	1926
220693	St. s.	Surichco	3,545	1920	226018	Ol. s.	Sunoco Jr.	120	1926
220560	St. s.	Surico	3,545	1920	225511	Ga. s.	Sunoco No. 4	274	1926
220635	St. s.	Suscolanco	3,545	1920	225750	Ga. s.	Wicomico	258	1926
220561	St. s.	Susherico	3,545	1920	225672	Ol. s.	Axtell Byles	8,955	1927
221066	St. s.	Suspearco	3,545	1920	226944	St. s.	Colonial Beacon	1,224	1927
220531	St. s.	Sutermco	3,545	1920	226701	Ol. s.	Gulf Spray	379	1927
220401	St. s.	Sutorpco	3,545	1920	226286	Ol. s.	Gulf Sprite	379	1927
220681	St. s.	Suwarinco	3,545	1920	226287	Ol. s.	Sunol	8,946	1927
220862	St. s.	Suwordenco	3,545	1920	227073	Ol. s.	Tydol	1,257	1927
219586	St. s.	Virginia Bridge	3,545	1920	226463	Ol. s.	Mary Ellen O'Neil	11,628	1928
219861	St. s.	Wheeling Mold	3,545	1920	227206	Ol. s.	Sun	8,942	1928
221125	St. s.	Sucubaco	3,545	1921	227816	Ol. s.	Blue Sunoco	1,588	1929
221212	Ol. s.	Suphenco	3,545	1921	228330	Ol. s.	Cayuga Sun	499	1929
		Sullivan, John W., Staten Island, N. Y.:			228799	El. s.	Pacific Sun	9,085	1929
223541	Ol. s.	Jumbo	217	1918	229252	El. s.	Seneca Sun	499	1929
		Sullivan Co., John W., Kearny, N. J.:			228800	El. s.	Tidemotor	531	1929
228462	St. s.	Victor	324	1929	228948	El. s.	Brilliant	9,078	1930
230312	St. s.	Welfare	255	1930	230338	Ol. s.	Chester Sun	9,085	1930
		Sullivan Co., John W., New York, N. Y.:			229362	Ol. s.	City of New York	3,272	1930
213016	Ga. y.	Captiva	279	1915	229268	Ol. s.	Comet	9,153	1930
219649	St. s.	Highflyer	173	1920	230424	St. s.	Eastern Sun	9,089	1930
219650	St. s.	Rattler	173	1920	229853	Ol. s.	Passaic Sun	533	1930
224509	St. s.	Hobart	199	1925	229874	Ol. s.	Raritan Sun	533	1930
					230116	Ol. s.	Tide Water	8,777	1930
					230171	Ol. s.	Tide Water Associated	8,777	1930

Names of Builders and Locations of Shipyards

1101

Official No.	Rig	Builder, location, and name of vessel	Gross tons	Year built	Official No.	Rig	Builder, location, and name of vessel	Gross tons	Year built
229687	Ol. s.	Sun Shipbuilding & Dry Dock Co., Chester, Pa.—Contd.			223498	St. w.	Supple & Martin, Portland, Oreg.:		
230434	Ol. s.	Western Sun.....	9,089	1930	227124	Ol. s.	Lewiston.....	581	1923
231354	Ol. s.	Daylight.....	9,180	1931			Manuwal.....	314	1927
230490	Ol. s.	Mercury Sun.....	8,893	1931			Sutherland & Sons, Grassy Point, N. Y.:		
230605	Ol. s.	Northern Sun.....	8,864	1931	213751	St. s.	Richard F. Young.....	268	1915
231126	El. s.	Southern Sun.....	8,893	1931			Swalls, F. H., West Lake, La.:		
231916	St. s.	White Flash.....	615	1931	207319	St. s.	John Sealy.....	113	1910
231905	St. s.	Seatrain Havana.....	8,061	1932	208215	St. s.	R. P. Clark.....	661	1910
233238	El. s.	Seatrain New York.....	8,061	1932	215246	Ga. s.	City of Houston.....	1,519	1917
		Franklin.....	601	1934	214819	Ga. s.	City of Orange.....	1,632	1917
		Superior Shipbuilding Co., Superior, Wis.:			215584	Ga. s.	City of Pensacola.....	705	1917
157696	St. s.	D. G. Kerr.....	5,531	1903	215529	St. s.	Robert P. Clark.....	291	1917
200374	St. s.	Henry S. Sill.....	4,720	1903			Swain, David M., Stillwater, Minn.:		
77587	St. s.	John Sharples.....	1,614	1903	207381	St. w.	Percy Swain.....	135	1910
200333	St. s.	Wisconsin.....	4,858	1903	211179	St. p.	Verne Swain.....	196	1913
202166	St. s.	George W. Perkins.....	6,406	1905			Sweeney & Bro. Shipyards, M. A., Jeffersonville, Ind.:		
202676	St. s.	Abraham Stearn.....	6,657	1906	220976	St. p.	C. A. Culberson.....	189	1908
203108	St. s.	E. J. Earling.....	6,657	1906			Swift, J., Chaumont, N. Y.:		
203449	St. s.	Edward Y. Townsend.....	7,438	1906	213102	St. s.	Isabella H.....	248	1915
204225	St. s.	George F. Baker.....	7,395	1907			Tacoma & Burton Navigation Co., Tacoma, Wash.:		
204664	St. s.	H. P. Bope.....	5,760	1907	210942	St. s.	Atalanta.....	147	1913
203927	St. s.	Sheldon Parks.....	6,611	1907			Tacoma Shipbuilding Co., Tacoma, Wash.:		
204499	St. s.	Ward Ames.....	5,760	1907	145916	Bkn.	Thos. P. Emigh.....	1,040	1902
205160	St. s.	J. F. Durston.....	4,791	1908	216894	St. s.	Beloit.....	2,531	1918
205088	St. s.	Rufus P. Ranney.....	4,797	1908	217167	St. s.	Coloma.....	2,526	1918
207471	St. s.	Peter Reiss.....	5,923	1910	217801	St. s.	Gasset.....	2,527	1918
208796	St. s.	C. W. Cadwell.....	593	1911	217445	St. s.	Fort Wright.....	2,526	1918
211234	St. s.	Robert J. Close.....	187	1913	219135	Ga. s.	Ambassador.....	204	1919
214499	St. s.	Sir Trevor Dawson.....	7,215	1916	217012	St. s.	Tampa Dock Co., Tampa, Fla.:		
214709	St. s.	Cleveland.....	2,045	1917	216873	St. s.	Agria.....	2,560	1918
215642	St. s.	War Chant.....	2,046	1917	218568	St. s.	Namecki.....	2,525	1918
215716	St. s.	War Signal.....	2,046	1917	218568	St. s.	Coulter.....	2,565	1919
217095	St. s.	Lake Agomak.....	2,339	1918	218947	St. s.	Hoosac.....	2,565	1919
216866	St. s.	Lake Aurice.....	2,353	1918			Tampa Shipbuilding & Engineering Co., Tampa, Fla.:		
216295	St. s.	Lake Capens.....	2,026	1918	215041	St. s.	Poughkeepsie.....	1,566	1917
216981	St. s.	Lake Dancy.....	2,323	1918	217289	St. s.	Lithopolis.....	2,362	1918
216808	St. s.	Lake Dymor.....	2,357	1918	217645	St. s.	Everglades.....	2,362	1919
217235	St. s.	Lake Fostoria.....	2,618	1918			Tampa Steam Ways Co., Tampa, Fla.:		
217304	St. s.	Lake Fouche.....	2,615	1918	208321	St. s.	City of Sarasota.....	126	1911
217437	St. s.	Lake Foxboro.....	2,593	1918	215663	Sch.	Nelle.....	122	1917
216522	St. s.	Lake Ledan.....	2,369	1918			Tank Shipbuilding Co., Newburgh, N. Y.:		
216678	St. s.	Lake Lesa.....	2,352	1918	218735	Ga. s.	Bayonne.....	1,110	1919
216066	St. s.	Lake Tulare.....	2,005	1918	219179	Ga. s.	Pinthis.....	1,111	1919
218694	St. s.	Lake Falama.....	2,606	1919	220965	Sch.	Sunset Una.....	1,189	1920
218116	St. s.	Lake Farlin.....	2,581	1919	225283	St. s.	Nancy Lee.....	289	1921
218471	St. s.	Lake Farmingdale.....	2,643	1919			Tanner, O. B., Port Byron, N. Y.:		
218559	St. s.	Lake Farragut.....	2,606	1919	203378	St. s.	O. B. Tanner.....	137	1901
218692	St. s.	Lake Farrar.....	2,606	1919			Tarr & James, Essex, Mass.:		
217669	St. s.	Lake Foxcraft.....	2,593	1919	121146	Sch.	Frances Ehalen.....	137	1900
217820	St. s.	Lake Fraichur.....	2,593	1919	107679	Sch.	Arkona.....	133	1901
217821	St. s.	Lake Fraley.....	2,593	1919	127544	Sch.	Corona.....	119	1901
218693	St. s.	Lake Stobl.....	2,606	1919	93161	Sch.	Monitor.....	137	1901
		Supple Bollin Shipbuilding Corporation, Portland, Oreg.:			127625	Ga. s.	Constellation.....	137	1902
216918	St. s.	Airline.....	2,799	1918	93319	Sch.	Matchless.....	107	1902
217135	St. s.	Ashburn.....	2,799	1918	117120	Ga. s.	Saladin.....	137	1902
216748	St. s.	Calala.....	2,799	1918	27688	Sch.	Yakima.....	108	1902
216833	St. s.	Dalana.....	2,799	1918	200056	Sch.	Annie Perry.....	116	1903
217131	St. s.	Harney.....	2,799	1918	107858	Sch.	Avalon.....	124	1903
216058	Ga. s.	Mount Hood.....	2,909	1918	200226	Sch.	Mary F. Curtis.....	121	1903
216217	Ol. s.	Mount Shasta.....	2,904	1918	200699	Sch.	Cavalier.....	135	1904
216922	St. s.	Wallowa.....	2,799	1918	200668	Sch.	Hazel R. Hines.....	121	1904
217403	St. s.	Awensdaw.....	2,799	1919	201102	Sch.	Independence II.....	145	1904
217404	St. s.	Birchleaf.....	2,799	1919	200880	Sch.	John R. Manta.....	147	1904
218525	St. s.	Dertona.....	2,924	1919	201602	Sch.	Louisa R. Sylva.....	131	1904
218723	St. s.	Deva.....	2,924	1919	201629	Sch.	Mary C. Santos.....	122	1904
218724	St. s.	Diana.....	2,924	1919	201181	Sch.	Waldo L. Stream.....	122	1904
		Supple, Jos., Portland, Oreg.:			201814	Sch.	Arthur James.....	133	1905
111278	St. s.	Reliance.....	153	1900	202127	Sch.	Conqueror.....	139	1905
116997	St. s.	Sue H. Elmore.....	232	1900	202274	Sch.	Jessie Costa.....	130	1905
203160	St. s.	Kitsap.....	195	1906	202525	Sch.	Rose Dorothea.....	147	1905
203855	St. w.	Chittyna.....	187	1907	202367	Sch.	Thomas S. Gordon.....	140	1905
203949	St. w.	J. N. Teal.....	513	1907	202965	Ga. s.	Alert.....	145	1906
204937	St. w.	Mascot.....	299	1908	203281	Sch.	Esperanto.....	140	1906
206094	St. s.	Hyak.....	195	1909	204604	Sch.	Arethusa.....	157	1907
207230	St. w.	Gamecock.....	464	1910					
208705	Ga. s.	Bayocean.....	150	1911					
210453	St. p.	Grahamona.....	443	1912					
214056	St. s.	Kitsap II.....	258	1916					
		Supple, Joseph, and Thomas Achilles, St. Michael, Alaska:							
202463	St. w.	Delta.....	293	1905					

Names of Builders and Locations of Shipyards

Official No.	Rig	Builder, location, and name of vessel	Gross tons	Year built	Official No.	Rig	Builder, location, and name of vessel	Gross tons	Year built
		Tarr & James, Essex, Mass.—Continued.					Texas Steamship Co., Bath, Me.—Continued.		
204292	Sch.	John Hays Hammond.....	132	1907	217380	St. s.	Latin American.....	168	1918
205011	Sch.	Aspinet.....	126	1908	216584	St. s.	Sagadahoc.....	6,846	1918
204881	Ga. s.	Benjamin A. Smith.....	146	1908	216000	St. s.	South American.....	168	1918
205662	Sch.	John J. Fallon.....	125	1908	217460	St. s.	American.....	168	1919
205385	Sch.	Orlole.....	145	1908	219178	St. s.	Aryan.....	6,784	1919
207219	Sch.	Josephine De Costa.....	114	1910	217554	St. s.	Dirigo.....	6,768	1919
208250	Sch.	Valerie.....	139	1910	218753	St. s.	Lightburne.....	6,784	1919
207523	Bgn.	Viola.....	193	1910	217920	St. s.	Shenandoah.....	6,768	1919
209459	Sch.	Alabama.....	120	1911	218001	Ol. s.	Texaco 145.....	484	1919
208437	Sch.	Eleanor De Costa.....	114	1911	218187	Ol. s.	Texaco 146.....	484	1919
208640	Sch.	Gov. Foss.....	130	1911	218416	Ga. s.	Texaco 147.....	484	1919
208931	Sch.	Laverna.....	141	1911	220700	St. s.	Harvester.....	6,727	1920
209834	Sch.	A Platt Andrew.....	141	1912	220025	St. s.	Occidental.....	6,727	1920
209738	Sch.	Ellen and Mary.....	142	1912	220864	St. s.	Reaper.....	6,774	1920
210803	Kr. s.	Gertrude De Costa.....	105	1912	219512	St. s.	Roanoke.....	6,784	1920
		Tarver Shipbuilding Corporation, Beaumont, Tex.:			219845	Ga. s.	Solitaire.....	3,350	1920
		Geneva Kathleen.....	583	1918	221400	St. s.	Illinois.....	6,702	1921
216359	Sch.	Taylor, J. L., Pittsburgh, Pa.:			221805	St. s.	New Jersey.....	6,740	1921
		Wm. Edenborn.....	267	1913			Thacker, F. L., Lumber City, Ga.:		
212220	St. p.	Taylor, Robert, Higginsport, Ohio:			202816	St. w.	Nan Elizabeth.....	411	1906
201218	St. w.	Addie T.....	146	1904	204733	St. w.	A. E. Chappell.....	122	1907
		Taylor Shipbuilding Corporation, Cornwells, Pa.:			203992	St. w.	G. T. Melton.....	112	1907
		Oraton.....	2,563	1919	205155	St. w.	Emmett Small.....	157	1908
217589	St. s.	Oglethorpe.....	2,427	1918	77538	St. s.	J. W. Wonson.....	108	1902
217339	St. s.	Quinnesecco.....	2,445	1918			Thames Tow Boat Co., New London, Conn.:		
217118	St. s.	Gaganito.....	2,445	1919	200272	St. s.	Paul Jones.....	945	1903
217724	St. s.	Battonville.....	2,440	1919	207181	Sc. b.	Edward F. Clark.....	601	1910
218154	St. s.	Borad.....	2,441	1919	219556	St. s.	Bess.....	223	1920
217991	St. s.	Tuwetanka.....	2,440	1919	225512	St. s.	George D. Lewis.....	135	1926
219181	St. s.	Tebo Yacht Basin Co., Brooklyn, N. Y.:					Thane Lumber Co., Arkansas City, Ark.:		
		Carnegie.....	323	1909	222745	St. p.	Henry Thane.....	148	1923
206536	Ga. y.	Manuel Rionda.....	1,375	1920			Thirty Six Corporation, Sharptown, Md.:		
220227	St. s.	Mritani.....	1,362	1920	219318	Sch.	Anandale.....	1,630	1919
225291	St. s.	Ormes.....	1,362	1920			Thomas, R. W., Tampa, Fla.:		
225292	St. s.	W. E. Ogilvie.....	1,335	1921	224291	Ol. s.	Atlas.....	183	1924
221095	St. s.	Cynthia.....	261	1922			Thurston, Thomas, Morristown, N. Y.:		
222354	Ol. y.	Maryland.....	398	1922	214973	St. s.	John Webster.....	150	1917
221964	St. s.	New York Central No. 30.....	235	1923			Tibbitts, W. G., Oakland, Calif.:		
222741	St. s.	New York Central No. 31.....	235	1923	216486	Ga. s.	W. A. Fletcher.....	107	1918
222786	St. s.	New York Central No. 32.....	235	1923			Timmerman, Max, Requa, Calif.:		
222787	St. s.	Socony 8.....	215	1923	222425	Ga. s.	Marie.....	161	1920
223246	St. s.	Socony 9.....	215	1923			Todd Dry Dock & Construction Corporation, Tacoma, Wash.:		
223247	St. s.	Edward Riegelmann.....	593	1925	216846	St. s.	Anacortes.....	4,829	1918
224504	St. s.	John H. McCooey.....	593	1925	217150	St. s.	Bellingham.....	4,854	1918
224984	St. s.	Julius Miller.....	593	1925	216589	St. s.	Chebaullp.....	4,839	1918
224505	St. s.	Maurice E. Connolly.....	593	1925	217406	St. s.	Deranof.....	5,245	1918
224986	St. s.	Murray Hulbert.....	593	1925	217015	St. s.	Puget Sound.....	4,838	1918
224506	St. s.	Tennessee River Navigation Co., Chattanooga, Tenn.:			217129	St. s.	Willimantic.....	5,237	1918
		John Ross.....	138	1905	217332	St. s.	Yukon.....	4,843	1918
202619	St. w.	Terry Shipbuilding Corporation, Savannah, Ga.:			218102	St. s.	Cascade.....	4,856	1919
		Darden.....	5,189	1920	218467	St. s.	Delight.....	5,141	1919
219899	St. s.	Dartford.....	5,186	1920	219353	St. s.	Gaffney.....	4,827	1919
220335	St. s.	Gladyshe.....	5,186	1920	217597	St. s.	Jacona.....	5,238	1919
220606	St. s.	Lillmae.....	5,186	1920	218668	St. s.	Olen.....	5,311	1919
220732	St. s.	Pearldon.....	5,186	1920	219009	St. s.	Ophis.....	4,753	1919
220860	St. s.	Terry & Tench Co., Inc., Long Island City, N. Y.:			218873	St. s.	Orcus.....	4,893	1919
		Albany.....	294	1920	218369	St. s.	Ossning.....	5,166	1919
219560	St. s.	Dutchess.....	294	1920	218370	St. s.	Quittacas.....	5,162	1919
219558	St. s.	Greene.....	294	1920	218189	St. s.	Remus.....	5,102	1919
219562	St. s.	Herkimer.....	294	1920	218701	St. s.	Zarembo.....	4,890	1919
219561	St. s.	Monroe.....	294	1920	219581	St. s.	Hight.....	4,828	1920
219559	St. s.	Montgomery.....	294	1920	220600	St. s.	Hoboken.....	4,754	1920
220138	St. s.	Ontario.....	294	1920	219683	St. s.	Ossa.....	8,840	1920
220140	St. s.	Orange.....	294	1920	219814	St. s.	Otho.....	4,839	1920
220139	St. s.	Orleans.....	294	1920	219936	St. s.	Padnsay.....	4,838	1920
220141	St. s.	Putnam.....	294	1920	220115	St. s.	Pallas.....	4,839	1920
220136	St. s.	Rensselaer.....	294	1920	220254	St. s.	Pansa.....	4,839	1920
220137	St. s.	Rockland.....	294	1920	220501	St. s.	Red Hook.....	4,752	1920
		Texas Steamship Co., Bath, Me.:			220444	St. s.	Rotarian.....	4,747	1920
		Maine.....	6,457	1917	219567	St. s.	St. Anthony.....	4,839	1920
215581	St. s.	No. 5.....	226	1917	221096	Ga. s.	Kennecott.....	3,620	1921
215823	Ga. s.	Rhode Island.....	6,457	1917	222966	St. s.	Alaska.....	4,658	1923
215832	St. s.	Thuban.....	226	1917	224284	St. s.	Bienville.....	7,916	1924
215876	Ga. s.	Canibas.....	6,846	1918					
216864	St. s.	Central American.....	357	1918					

Names of Builders and Locations of Shipyards

Official No.	Rig	Builder, location, and name of vessel	Gross tons	Year built	Official No.	Rig	Builder, location, and name of vessel	Gross tons	Year built
		Todd Dry Dock Engineering & Repair Corporation, Brooklyn, N. Y.					Toledo Shipbuilding Co., Toledo, Ohio—Continued.		
225958	Ol. y.	Sumar.....	409	1926	228289	Ol. s.	R. W. Holst.....	184	1926
226065	Ol. y.	Vldor.....	570	1926	229753	St. s.	Thomas W. Lamont.....	7,964	1930
227201	Ol. s.	Greenwich Village.....	245	1927	230113	St. s.	Windsor.....	3,131	1930
227200	Ol. s.	Mott Haven.....	245	1927			Tolls, Walter W., Portland, Oreg.:		
229173	St. s.	Melrose.....	593	1929	161140	St. s.	Kvichak.....	1,063	1900
228264	St. s.	Yorkville.....	593	1929			Torres, Antoine, Alemande, La.:		
229949	Ol. s.	Chelsea.....	245	1930	203900	St. w.	Magnolia.....	134	1907
231225	El. s.	John J. Harvey.....	288	1931			Townsend & Downey, New York, N. Y.:		
230778	St. s.	Murray Hill.....	593	1931	167974	St. s.	Sabine.....	453	1901
230752	St. s.	Washington Square.....	593	1931			Townsend & Downey Shipbuilding & Repair Co., Shooters Island, N. Y.:		
224101	Ol. y.	Todd Drydocks, Inc., Seattle, Wash.:	149	1924	230326	St. s.	Kingfisher.....	325	1901
		Allcian.....			130942	St. p.	North Beach.....	833	1901
203757	St. s.	Toledo Shipbuilding Co., Toledo, Ohio:			200400	St. s.	Cornell.....	435	1902
202941	St. s.	Sierra.....	4,846	1906	93347	St. s.	Meteor.....	120	1902
203918	St. s.	Theodore Roosevelt.....	1,955	1906	117111	St. s.	Santos.....	216	1902
204190	St. s.	Charles Hubbard.....	4,846	1907	200334	St. y.	Atlantle.....	303	1903
204987	St. s.	Smith Thompson.....	4,786	1907	200789	Sch.	S. O. Co. No. 94.....	4,167	1904
204973	St. s.	Fred. G. Hartwell.....	6,223	1908	200955	Sch.	S. O. Co. No. 95.....	4,167	1904
204973	St. s.	John Dunn, jr.....	6,160	1908			Townsend Marine Engine & Construction Co., East Boothbay, Me.:		
206152	St. s.	Denmark.....	5,448	1909	227116	St. s.	Haleyon.....	200	1917
206077	St. s.	Wauketa.....	903	1909			Trahey, Thomas, Verona, Me.:		
208261	St. s.	Ann Harbor No. 5.....	2,884	1910	77502	Sch.	James W. Paul, jr.....	1,808	1901
207582	St. s.	Ste. Claire.....	870	1910			Traylor Shipbuilding Corporation, Cornwells, Pa.:		
207617	St. s.	Erwin L. Fisher.....	1,184	1910	216930	St. s.	Alapaha.....	2,573	1918
207247	St. s.	Norway.....	6,673	1910	216796	St. s.	Alvada.....	2,573	1918
209235	St. s.	Chief Wawatam.....	2,990	1911	217036	St. s.	Buhisan.....	2,573	1918
210590	St. s.	George E. Warren.....	2,306	1912	217212	St. s.	Bulana.....	2,573	1918
210805	St. p.	John L. Lowey.....	195	1912	217213	St. s.	Daram.....	2,573	1918
210720	St. s.	L. V. Stoddard.....	2,306	1912	217886	St. s.	Seypen.....	2,563	1919
209906	St. s.	Thousand Islander.....	355	1912	217459	St. s.	Tanka.....	2,563	1919
211553	St. s.	Essex.....	286	1913	214465	Ga. s.	Treiber, O. D., Seattle, Wash.:	283	1916
210944	St. s.	Sainte Marie.....	2,383	1913			Vashon Island.....		
214491	Ol. s.	Dawnlite.....	1,976	1916	200081	St. w.	Trigg, Charles, Parkersburg, Oreg.:	250	1903
214568	Ga. s.	Daylite.....	1,976	1916			Dispatch.....		
214217	Ga. s.	Moonlite.....	1,930	1916	141802	St. s.	Trigg Co., William R., Richmond, Va.:	223	1902
214218	Ol. s.	Starlite.....	1,930	1916			Lancaster.....		
214557	Ol. s.	Sunlite.....	1,976	1916	200836	St. s.	Trigg Co., William R. and P. R. R. Co., Richmond, Va.:	223	1904
214558	St. s.	T. B. S.....	278	1916	200837	St. s.	P. R. R. No. 7.....	223	1904
214440	Ol. s.	Twillite.....	1,955	1916			P. R. R. No. 9.....		
215122	St. s.	Horace S. Wilkinson.....	8,338	1917	201645	St. s.	Trigg Co., William R. and Standard Oil Co., Richmond, Va.:	4,188	1904
215756	St. s.	War Bayonet.....	1,977	1917			Captain A. F. Lucas.....		
215796	St. s.	War Rifle.....	1,977	1917	211667	St. s.	Trudo, Peter, Bay City, Mich.:	117	1913
215651	St. s.	War Shell.....	1,977	1917			John A. Styninger.....		
216804	St. s.	Calaveras.....	2,379	1918	204182	St. p.	Trulsen, Thos., St. Johns, Oreg.:	114	1907
217070	St. s.	Calicorock.....	2,379	1918			James John.....		
217143	St. s.	Calispell.....	2,379	1918	203823	St. s.	Tucker, Bernard, Camden, N. J.:	184	1907
217207	St. s.	Lake Calistoga.....	2,379	1918			Salutation.....		
217264	St. s.	Lake Callicoon.....	2,379	1918	111336	St. s.	Tull, E. James, Pocomoke City, Md.:	129	1901
216528	St. s.	Lake Catherine.....	2,016	1918	96542	St. s.	R. B. Douglas.....	136	1901
216305	St. s.	Lake Cayuga.....	2,010	1918	107727	St. s.	Hannah A. Lennen.....	136	1902
216454	St. s.	Lake Chelan.....	2,010	1918	96610	St. s.	Alden S. Swan.....	127	1902
216571	St. s.	Lake Frances.....	2,016	1918	200216	Ga. s.	Helen Euphane.....	304	1903
216355	St. s.	Lake Sebago.....	2,010	1918	150987	St. s.	Lucretia.....	135	1903
216260	St. s.	Lake Sunapee.....	2,009	1918	111445	St. s.	Potomac.....	135	1903
217736	St. s.	Lake Calvenia.....	2,364	1919	145962	St. s.	Rappahannock.....	135	1903
217603	St. s.	Lake Charlottesville.....	2,364	1919	200822	St. s.	Tangier.....	145	1903
218330	St. s.	Lake Festina.....	2,571	1919	201649	Sc. b.	F. H. Beckwith.....	195	1904
218384	St. s.	Lake Festus.....	2,571	1919	203197	Sc. b.	Joseph F. Clinton.....	553	1904
218500	St. s.	Lake Fibra.....	2,571	1919	204030	St. s.	Merrimac.....	640	1906
218767	St. s.	Lake Fielding.....	2,571	1919			Peter C. Struven.....	197	1907
219003	St. s.	Lake Fife.....	2,555	1919	205112	St. s.	Dolphin.....	157	1908
219101	St. s.	Lake Figart.....	2,555	1919	209062	Sch.	Reedville.....	235	1911
219115	St. s.	Lake Fighting.....	2,555	1919	209978	St. s.	John B. Hinton.....	309	1912
219267	St. s.	Lake Filbert.....	2,559	1919	210029	St. s.	Joseph F. Bellows.....	315	1912
219277	St. s.	Lake Fillion.....	2,559	1919	211346	St. s.	Delaware.....	246	1913
217587	St. s.	Lake Strabo.....	2,364	1919	215036	Sch.	Charles M. Struven.....	632	1917
219616	St. s.	Lake Fillmore.....	2,559	1920					
219939	St. s.	Pulaski.....	2,559	1920					
219644	St. s.	Rushville.....	2,559	1920					
220573	St. s.	Santa Eulalia.....	2,559	1920					
220419	St. s.	Santa Isabel.....	2,559	1920					
220624	St. s.	Santa Veronica.....	2,559	1920					
219357	St. s.	Union Liberty.....	2,559	1920					
222332	St. s.	La Salla.....	677	1922					
223376	St. s.	John W. Boardman.....	4,011	1923					
222830	St. s.	Worrell Clarkson.....	8,203	1923					
223607	St. s.	William K. Field.....	8,195	1924					
226895	St. s.	B. F. Affleck.....	8,045	1927					
226597	St. s.	Wabash.....	3,366	1927					
229098	St. s.	John Kendall.....	347	1929					

Official No.	Rlg	Builder, location, and name of vessel	Gross tons	Year built	Official No.	Rlg	Builder, location, and name of vessel	Gross tons	Year built
		Tull, E. James, Pocomoke City, Md.—Continued.					Union Iron Works, San Francisco, Calif.—Continued.		
215706	Sch.	Rose.....	443	1917	214921	St. s.	Eagle.....	6, 273	1917
216857	Sch.	Howard E.....	436	1918	215847	St. s.	Fred W. Weller.....	10, 626	1917
216264	Sch.	Mildred.....	436	1918	215154	St. s.	George G. Henry.....	6, 936	1917
217180	Sch.	Olive.....	436	1918	214715	St. s.	J. W. Van Dyke.....	7, 197	1917
215945	Sch.	Wayne.....	436	1918	214861	St. s.	Maul.....	10, 261	1917
219057	Sch.	J. W. Somerville.....	547	1919	214699	St. s.	Talabot.....	6, 378	1917
220698	Sch.	Lillian E. Kerr.....	548	1920	215248	St. s.	Tiger.....	6, 273	1917
223003	Ga. s.	Henrietta Frances.....	102	1923	215635	St. s.	Wilhelm Jehsen.....	7, 304	1917
223553	Ga. s.	Parkins.....	107	1923	215903	St. s.	J. E. O'Neill.....	7, 150	1918
		Turner, Matthew, Benicia, Calif.:					Union Shipbuilding Co., Baltimore, Md.:		
107588	Sch.	Ariel.....	726	1900	216378	Sch.	Ohio.....	1, 677	1918
111293	Sch.	Rosamond.....	1, 387	1900	218864	Sch.	Dykes.....	2, 072	1919
107726	Bkn.	Amazon.....	1, 167	1902	218433	Sch.	Hermitage.....	2, 111	1919
93294	Sch.	M. Turner.....	816	1902	219874	St. s.	George B. MacKenzie.....	3, 212	1920
		Tuthill & Higbie, Greenport, N. Y.:			220320	St. s.	John R. Gibbons.....	3, 212	1920
		Watawga.....	124	1904	220261	St. s.	Winthrop.....	189	1920
		Union Bridge & Construction Co., Morgan City, La.:			221003	St. s.	Gulfring.....	6, 560	1921
217193	St. s.	Amoron.....	2, 529	1918	221213	St. s.	Gulfrince.....	6, 560	1921
217426	Sch.	Barugo.....	2, 497	1918			United Dry Docks Inc., Mariners Harbor, N. Y.:		
217425	Sch.	Bolkow.....	2, 551	1918	220118	St. s.	Socony 23.....	166	1929
216791	St. s.	La Forge.....	2, 529	1918	229119	St. s.	Socony 27.....	166	1929
218602	Sch.	Iberia.....	1, 208	1919	229484	St. s.	De Voe and Harold.....	284	1930
218601	Sch.	Ramos.....	1, 208	1919	229424	St. s.	Du Bols II.....	301	1930
218386	Sch.	Utina.....	2, 384	1919	230249	Ol. s.	New York Central No. 35.....	532	1930
218603	Sc. b.	Vermillion.....	1, 208	1919	230240	St. s.	Tompkinsville.....	2, 045	1930
		Union Construction Co., Oakland, Calif.:			229485	St. s.	William J. Dlokey.....	284	1930
218764	St. s.	Hatohle.....	5, 989	1919	231148	St. s.	Knickerbocker.....	2, 045	1931
218977	St. s.	Hathaway.....	5, 991	1919	232231	Ol. s.	Wm. F. Kenny.....	1, 169	1933
220856	Ga. s.	Charlie Watson.....	1, 769	1920	233333	Ol. s.	New Haven Socony.....	1, 242	1934
219539	St. s.	City of Berkeley.....	6, 039	1920	233334	Ol. s.	Plattsburgh Socony.....	1, 242	1934
219725	St. s.	Havilah.....	6, 045	1920	233433	Ol. s.	Poughkeepsie Socony.....	1, 235	1934
219924	St. s.	Hawarden.....	6, 042	1920			United Engineering Works, Alameda, Calif.:		
220068	St. s.	Haxtum.....	6, 041	1920	107636	St. s.	Alitak.....	115	1901
220255	St. s.	Hayden.....	6, 042	1920	200129	St. s.	San Gabriel.....	484	1903
220411	St. s.	Haymon.....	6, 042	1920	200856	St. s.	Nushagak.....	739	1904
220502	St. s.	Haynie.....	6, 037	1920	209494	Ga. s.	Petroleum III.....	299	1911
220651	St. s.	Heber.....	6, 041	1920	211044	St. s.	Cricket.....	1, 136	1913
221073	St. s.	Liebre.....	7, 444	1921	211001	St. s.	Kanak.....	234	1913
221169	St. s.	R. J. Hanna.....	7, 095	1921			United Engineering Works, San Francisco, Calif.:		
		Union Dry Dock Co., Buffalo, N. Y.:			127738	St. p.	Chinega.....	188	1903
86536	St. s.	Georgetown.....	1, 358	1900			United Fuel & Supply Co., Detroit, Mich.:		
		Union Iron Works, San Francisco, Calif.:			221417	St. s.	Pearson.....	297	1921
127446	St. s.	Callornian.....	5, 879	1900			U. S. Maritime Corporation, Brunswick, Ga.:		
117008	St. p.	San Pablo.....	1, 584	1900	218350	St. s.	Euharlee.....	2, 551	1919
145873	St. p.	Tamalpais.....	1, 554	1901	218351	St. s.	Fernandina.....	2, 551	1919
107736	St. s.	Alaskan.....	8, 671	1902			Universal Shipbuilding Co., Houston, Tex.:		
117116	St. s.	Spokane.....	2, 036	1902	217430	St. s.	Banicaa.....	2, 557	1918
107823	St. s.	Arlizon.....	8, 671	1903	217427	St. s.	Barlas.....	2, 561	1918
81862	St. s.	Whittier.....	1, 295	1903	216893	St. s.	Basco.....	2, 556	1918
200725	St. s.	Like Like.....	374	1904	217656	St. s.	Damacan.....	2, 556	1918
204601	St. s.	Columbian.....	8, 579	1907	217653	St. s.	Dardora.....	2, 556	1918
203971	St. s.	Mexican.....	8, 579	1907	216401	St. s.	Nacogdoches.....	2, 628	1918
204899	Ga. s.	Contra Costa.....	832	1908	222887	St. s.	Commander.....	763	1919
205039	St. s.	Isthmian.....	5, 404	1908	222863	St. s.	Commodore.....	763	1919
204923	St. s.	Mauma Kea.....	1, 566	1908	222985	St. s.	Lieutenant.....	763	1919
207420	St. s.	Napa Valley.....	1, 500	1910			Utter, Frank, Decatur, Ala.:		
209401	St. s.	Kilanea.....	1, 338	1911	222645	St. p.	Clara Bond.....	109	1922
208653	St. p.	San Pedro.....	1, 720	1911			Vaello, Guillermo, Catano, P. R.:		
211426	St. s.	Arolina.....	1, 456	1913			Marina.....	125	1918
211015	St. s.	Henry T. Scott.....	1, 596	1913	216323	Sch.	James Logan.....	201	1914
211086	St. p.	Petroleum No. 3.....	231	1913	211924	St. s.	Vance Redwood Lumber Co., Samoa, Calif.:		
210894	St. s.	William Chatham.....	1, 600	1913			Antelope.....	160	1909
212090	St. s.	Frank H. Buck.....	6, 076	1914			Verdon & Co., West New Brighton, N. Y.:		
212850	St. s.	Lyman Stewart.....	6, 054	1914	207031	St. w.	G. W. Lethbridge.....	165	1915
214383	Ga. s.	Pico.....	213	1914			Betty Lee.....	169	1916
212994	St. s.	J. A. Moffett.....	6, 395	1915			Hillsborough.....	300	1916
213401	Ga. s.	Olinda.....	408	1915	213612	St. s.	Victory.....	377	1918
213769	St. s.	Pacific.....	6, 034	1915	214062	St. s.	Verdon, Frederick A., West New Brighton, N. Y.:		
214173	St. s.	Acme.....	6, 895	1916	214694	Ga. s.	Interstate.....	130	1907
214492	St. s.	Astral.....	8, 653	1916	217171	St. s.	The Lowell.....	367	1908
214353	St. s.	D. G. Scofield.....	8, 651	1916			Richmond.....	117	1909
214301	St. s.	Davanger.....	5, 876	1916			Robert L. Stevens.....	165	1915
213861	St. s.	Durana.....	5, 915	1916	203911	St. s.	H. C. Ruding.....	152	1917
214615	St. s.	H. C. Folger.....	7, 185	1916	205609	St. s.			
213909	St. s.	La Brea.....	6, 945	1916	206230	St. s.			
213962	St. s.	Los Angeles.....	6, 876	1916	213062	St. s.			
214449	St. s.	Paulsboro.....	6, 945	1916	215502	St. s.			

Official No.	Rig	Builder, location, and name of vessel	Gross tons	Year built	Official No.	Rig	Builder, location, and name of vessel	Gross tons	Year built
204108	St. s.	Vinyard Shipbuilding Co., Milford, Del.: Edith.....	117	1907	201652	Sch.	Washburn Brothers, Thomas- ton, Me.—Continued. Mary Bradford Peirce.....	410	1904
222664	St. s.	Harbor Tug No. 82.....	106	1919	202331	Sch.	Stillman F. Kelley.....	685	1905
222825	St. s.	New York Marine Co. No. 10.....	106	1919	215675	Ol. s.	Washington Shipping Corpora- tion, Seattle, Wash.: Barleux.....	1,607	1917
217516	St. s.	Seminole.....	158	1919	215463	Ol. s.	Portland.....	1,594	1917
219822	St. s.	Lightning.....	183	1920	215652	Ol. s.	Remittent.....	1,616	1917
221418	St. s.	Harry K. Fooks.....	180	1921	215676	Ol. s.	Rlsor.....	1,604	1917
221937	Ol. s.	Worthington.....	331	1921			Waters, Gildersleeve, Colver Co., West New Brighton, N.Y.:		
223164	Ol. s.	R. B. Hawley.....	117	1923			M. J. Rudolph.....	197	1909
		Vinyard, Wilson M., Milford, Del.:			206213	St. s.	Watkins Co., Joyce, Paducah, Ky.:		
200619	St. s.	Mary M. Vinyard.....	220	1904			Tomahawk.....	135	1923
202040	St. s.	P. J. Thistlewood.....	233	1905	222961	St. p.	Watson, Alex, Wenatchee, Wash.:		
203203	Ga. s.	J. O. Ritchie.....	173	1906			North Star.....	198	1907
204550	St. s.	West River.....	190	1907			Okanogan.....	432	1907
206917	St. s.	Laurie.....	134	1909			Weathers, John, Madison, Ind.:		
		Virginia Shipbuilding Corpora- tion, Alexandria, Va.:			204761	St. w.	Karlina.....	118	1922
218707	St. s.	Betsy Bell.....	6,182	1919	204319	St. p.	Weaver, Joe, Sr., Orange, Tex.:		
219463	St. s.	E. A. Morse.....	6,059	1919			Logger.....	103	1904
217973	St. s.	Gunston Hall.....	6,182	1919	21851	Ga. p.	Weekawken Dry Dock Co., Weekawken, N. J.:		
219017	St. s.	H. F. Morse.....	6,054	1919			Frank Dean.....	263	1913
218886	St. s.	Vanada.....	6,059	1919	211652	St. s.	Welln Davit & Boat Corpora- tion, Long Island City, N. Y.:		
220105	St. s.	Anna E. Morse.....	6,057	1920			Alpha.....	157	1926
219689	St. s.	Clemence C. Morse.....	6,061	1920	225406	Ol. y.	Welt, Geo. L., Waldoboro, Me.:		
220758	St. s.	Colin H. Livingstone.....	6,071	1920			Dorothy Palmer.....	2,872	1903
219842	St. s.	Jennie R. Morse.....	6,060	1920			Singleton Palmer.....	2,859	1904
		Walker, G. C., Aberdeen, Wash.:			157695	Sch.	West Bay City Shipbuilding Co., West Bay City, Mich.:		
96652	St. p.	Harbor Belle.....	179	1902	200793	Sch.	A. W. Thompson.....	2,279	1901
		Walker, George C., Long Beach, Calif.:					A. E. Stewart.....	3,943	1902
215264	Ol. s.	Paproc No. 4.....	138	1917			Frank W. Gilchrist.....	4,551	1903
		Walker, J. M., Portland, Oreg.:			107635	Sch.	G. Watson French.....	3,883	1903
227888	St. w.	Stranger.....	358	1928	107778	St. s.	J. L. Weeks.....	4,551	1903
		Wallace, Everett W., Mills- bridge, Me.:			200378	St. s.	Sinabos.....	4,539	1903
81719	Sch.	W. R. Perkins.....	178	1900	86667	St. s.	Sonoma.....	4,539	1903
		Wallace, Robert M., West Bay City, Mich.:			200479	St. s.	Henry C. Frick.....	6,490	1905
3925	St. s.	Bransford.....	4,744	1902	117248	St. s.	Socapa.....	6,272	1905
141793	St. s.	L. C. Smith.....	4,744	1902	117266	St. s.	Sylvania.....	6,272	1905
		Walter & O'Boyle, Sturgeon Bay, Wis.:			202443	St. s.	Charles Weston.....	6,996	1906
221409	St. s.	M. H. Stuart.....	192	1921	202068	St. s.	Daniel J. Morrell.....	7,239	1906
		Ward, Charles, Kennebunk- port, Me.:			201840	St. s.	James B. Wood.....	7,159	1906
200642	St. s.	Portsmouth.....	121	1904	203184	St. s.	James S. Dunham.....	4,795	1906
203910	St. s.	City of Stamford.....	427	1907	203507	St. s.	John Sherwin.....	7,159	1906
215598	Sch.	Charles B. Wiggin.....	311	1917	202867	St. s.	Arthur H. Hawgood.....	6,486	1907
		Ward Engineering Works, Charles, Charleston, W. Va.:			203658	St. s.	General Garretson.....	6,765	1907
216817	St. s.	Clairton.....	245	1918	202910	St. s.	H. P. McIntosh.....	6,765	1907
220773	St. s.	Natchez.....	757	1920	204346	St. s.	Hemlock.....	4,796	1907
221271	St. s.	Vicksburg.....	757	1921	204136	St. s.	Henry Phipps.....	7,240	1907
222391	St. p.	Destrehan.....	371	1922	205106	St. s.	Alexis W. Thompson.....	6,436	1908
222668	St. p.	Ste. Genevieve.....	1,667	1922	204864	St. s.	Caldera.....	6,328	1908
222941	Ga. p.	W. C. Kelly.....	111	1923	205250	St. s.	W. R. Woodford.....	6,929	1908
225161	Ol. s.	Geo. T. Price.....	236	1929			West Kentucky Coal Co., Pa- ducah, Ky.:		
225803	St. w.	E. D. Kenna.....	388	1926	221104	St. w.	Marcia Richardson.....	143	1921
226725	Ol. w.	Duncan Bruce.....	357	1927	229758	St. w.	Betty Turner.....	138	1930
226269	Ol. s.	W. A. Shepard.....	267	1927			Western Boat Building Co., Tacoma, Wash.:		
227779	Ol. s.	Incor.....	221	1928	219947	Ga. s.	Mutual.....	100	1920
228188	St. s.	Dwight F. Davis.....	311	1929	221831	St. s.	City of Tacoma.....	197	1921
230102	El. s.	Indiana.....	913	1930	224605	St. s.	Gig Harbor.....	159	1925
230103	El. s.	Louisiana.....	913	1930	225992	Ol. s.	Seatac.....	302	1926
230635	St. s.	Henry A. Laughlin.....	416	1931	227823	Ol. s.	Belana.....	244	1928
230636	St. s.	Vesta.....	416	1931	230063	Ol. s.	Northwestern.....	345	1930
		Ward Engineering Co., Charleston, W. Va.:			230436	Ol. s.	Western Pride.....	118	1930
233621	St. s.	Steve Click, jr.....	161	1903	232548	Ol. s.	Western Pilot.....	113	1933
203714	St. s.	A. M. Scott.....	168	1906			Western Pipe & Steel Co. of California, South San Fran- cisco, Calif.:		
224096	St. p.	Ward, W. W., Savannah, Ga.:			217209	St. s.	Nantabala.....	6,176	1918
		Edwin Shaw.....	266	1924	217391	St. s.	Oskaloosa.....	6,162	1918
223980	Ga. s.	Warren Fish Co., Pensacola, Fla.:			217622	St. s.	West Avenal.....	5,723	1918
		A. F. Warren.....	127	1924	218556	St. s.	West Aleta.....	5,719	1919
		Washburn Brothers, Thomas- ton, Me.:			218328	St. s.	West Alcoz.....	5,720	1919
200579	Sch.	Helgen Thomas.....	1,470	1903	218033	St. s.	West Ashuwa.....	5,642	1919
201378	Sch.	Margaret Thomas.....	1,427	1904	218806	St. s.	West Cactus.....	5,642	1919
					218973	St. s.	West Caddoa.....	5,647	1919

GOVERNMENT VESSELS

Signal and radio-call letters	Name of vessel	Standard displacement	Dimensions			When	Built (completed)		Propulsion	Designed horse-power	Quarters available	
			Length on water line at standard displacement	Maximum beam at or below water line at standard displacement	Maximum draft under service conditions		Where	By whom			Officers	Men
U. S. NAVY												
<i>Battleships</i>												
		<i>Tons</i>	<i>Ft. in.</i>	<i>Ft. in.</i>	<i>Feet</i>							
NACV	ARIZONA.....	32,600	600 0	106 3	33½	1916	New York, N. Y.	United States	Turb., 4 s.	33,400	93	959
NACT	ARKANSAS.....	26,100	555 0	106 1	32	1912	Camden, N. J.	New York S. B. Corp.	do.	28,000	84	807
NAFT	CALIFORNIA.....	32,600	600 0	97 6	35½	1921	Mare Island, Calif.	United States	Elec., 4 s.	27,000	111	1,704
NECR	COLORADO.....	32,500	600 0	97 6	35½	1923	Camden, N. J.	New York S. B. Corp.	do.	27,000	73	1,174
NAVX	IDAHO.....	33,000	600 0	106 3	34	1919	do.	do.	Turb., 4 s.	40,000	90	1,413
NARC	MARYLAND.....	31,500	600 0	97 6	35½	1921	Newport News, Va.	Newport News S. B. Co.	Turb., 4 s.	27,000	75	1,368
NEKT	MISSISSIPPI.....	33,400	600 0	106 3	34	1917	do.	do.	Turb., 4 s.	40,000	90	1,353
NADK	NEVADA.....	29,000	575 0	107 11	32½	1916	Quincy, Mass.	Fore River S. B. Co.	Turb., 2 s.	26,500	79	1,285
NEVN	NEW MEXICO.....	33,400	600 0	106 3	34	1918	New York, N. Y.	United States	Elec., 4 s.	40,000	102	1,156
NADT	NEW YORK.....	27,000	566 0	106 1	31½	1914	do.	do.	Recip., 2 s.	28,100	91	1,158
NADN	OKLAHOMA.....	29,000	575 0	107 11	32½	1916	Camden, N. J.	New York S. B. Corp.	do.	24,800	88	1,641
NADX	PENNSYLVANIA.....	33,100	600 0	106 3	33½	1916	Newport News, Va.	Newport News S. B. Co.	Turb., 4 s.	33,400	95	1,079
NIDN	TENNESSEE.....	32,300	600 0	97 6	35	1920	New York, N. Y.	United States	Elec., 4 s.	27,000	89	1,274
NADV	TEXAS.....	27,000	566 0	106 1	31½	1914	Newport News, Va.	Newport News S. B. Co.	Recip., 2 s.	28,100	93	938
NEDJ	WEST VIRGINIA.....	31,800	600 0	97 6	35½	1923	do.	do.	Elec., 4 s.	27,300	91	1,175
<i>Heavy cruisers</i>												
NEDC	ASTORIA.....	9,950	574 0	61 9	23½	1934	Puget Sound, Wash.	United States	Turb., 4 s.	107,000	57	863
NIDF	AUGUSTA.....	9,050	569 0	66 1	23	1931	Newport News, Va.	Newport News S. B. Co.	Turb., 4 s.	107,000	64	731
NAFV	CHESTER.....	9,200	570 0	66 1	23	1930	Camden, N. J.	New York S. B. Co.	do.	107,000	50	650
NAGM	CHICAGO.....	9,300	572 0	66 1	23	1931	Mare Island, Calif.	United States	do.	107,000	63	736
NIQF	HOUSTON.....	9,050	569 0	66 1	23	1930	Newport News, Va.	Newport News S. B. Co.	do.	107,000	63	722
NABD	INDIANAPOLIS.....	9,950	584 0	66 1	24	1932	Camden, N. J.	New York S. B. Co.	do.	107,000	46	906
NIFT	LOUISVILLE.....	9,050	569 0	66 1	23	1931	Puget Sound, Wash.	United States	do.	107,000	50	641
NACF	MINNEAPOLIS.....	9,950	574 0	61 9	23½	1934	Philadelphia, Pa.	do.	do.	107,000	57	863
NABJ	NEW ORLEANS.....	9,950	574 0	61 9	23½	1934	New York, N. Y.	do.	do.	107,000	49	857
NEFX	NORTHAMPTON.....	9,050	569 0	66 1	23	1930	Quincy, Mass.	Bethlehem S. B. Co.	Turb., 4 s.	107,000	50	646
NISJ	PENSACOLA.....	9,100	558 0	65 3	22	1930	New York, N. Y.	United States	do.	107,000	47	483
NACB	PORTLAND.....	9,800	582 0	66 1	24	1933	Quincy, Mass.	Bethlehem S. B. Corp.	do.	107,000	51	797
NIKD	ROCHESTER ¹	7,350	380 0	64 10	25	1893	Philadelphia, Pa.	Wm. Cramp & Sons.	2 screws.	16,000	43	494
NISK	SALT LAKE CITY.....	9,100	558 0	65 3	22	1929	Camden, N. J.	New York S. B. Co.	Turb., 4 s.	107,000	47	616
NIJZ	SAN FRANCISCO.....	9,950	574 0	66 9	23½	1934	Mare Island, Calif.	United States	do.	107,000	57	863
NAJF	TUSCALOOSA.....	9,975	579 0	61 9	23½	1934	Camden, N. J.	New York S. B. Co.	do.	107,000	59	921

¹ Formerly {^a U. S. S. New York.
^b U. S. S. Saratoga.

Signal and radio-call letters	Name of vessel	Standard displacement	Dimensions			Built (completed)			Propulsion	Designed horse-power	Quarters available	
			Length on water line at standard displacement	Maximum beam at or below water line at standard displacement	Maximum draft under service conditions	When	Where	By whom			Officers	Men
U. S. NAVY—Continued												
<i>Light cruisers</i>												
		<i>Tons</i>	<i>Ft. in.</i>	<i>Ft. in.</i>	<i>Feet</i>							
NISN	CINCINNATI	7,050	550 0	55 4	20	1924	Tacoma, Wash.	Todd D. D. & Con. Co.	Turb., 4 s.	90,000	38	387
NIRV	CONCORD	7,050	550 0	55 4	20	1923	Philadelphia, Pa.	Wm. Cramp & Sons	do.	90,000	48	402
NISP	DETROIT	7,050	550 0	55 4	20	1923	Quincy, Mass.	Bethlehem S. B. Corp.	do.	90,000	47	418
NIRR	MARBLEHEAD	7,050	550 0	55 4	20	1924	Philadelphia, Pa.	Wm. Cramp & Sons	do.	90,000	41	499
NISS	MEMPHIS	7,050	550 0	55 4	20	1925	do.	do.	do.	90,000	40	378
NISM	MILWAUKEE	7,050	550 0	55 4	20	1923	Tacoma, Wash.	Todd, D. D. & Con. Co.	do.	90,000	39	439
NISL	OMAHA	7,050	550 0	55 4	20	1923	do.	do.	do.	90,000	44	294
NIRT	RALPH	7,050	550 0	55 4	20	1924	Quincy, Mass.	Bethlehem S. B. Co.	do.	90,000	48	346
NISQ	RICHMOND	7,050	550 0	55 4	20	1923	Philadelphia, Pa.	Wm. Cramp & Sons	do.	90,000	41	400
NISR	TRENTON	7,050	550 0	55 4	20	1924	do.	do.	do.	90,000	43	448
<i>Aircraft carriers</i>												
NEQC	LANGLEY ¹	11,500	519 0	65 5	24	1913	Mare Island, Calif.	United States	Elec., 2 s.	7,200	69	95
NIKM	LEXINGTON	• 33,000	830 0	105 6	32	1927	Quincy, Mass.	Fore River S. B. Co.	Elec., 4 s.	180,000	197	2,130
NABF	RANGER	14,500	728 0	80 1	24 ^{1/2}	1934	Newport News, Va.	Newport News S. B. Co.	Turb., 2 s.	53,500	179	1,541
NELB	SARATOGA	• 33,000	830 0	105 6	32	1927	Camden, N. J.	New York S. B. Co.	Elec., 4 s.	180,000	195	1,981
<i>Destroyers</i>												
NEZS	ABBOT	1,060	309 0	30 6	12	1919	Newport News, Va.	Newport News S. B. Co.	Turb., 2 s.	25,000	8	139
NULK	ALDEN	1,190	310 0	30 8	13 ^{1/2}	1919	Philadelphia, Pa.	Wm. Cramp & Sons	do.	27,000	9	112
NEGN	ALLEN	920	307 0	29 5	10	1917	Bath, Me.	Bath Iron Works	do.	17,500	8	92
NERG	AULICK	1,190	311 0	30 8	13 ^{1/2}	1919	Quincy, Mass.	Bethlehem S. B. Co.	do.	27,000	8	137
NEDN	AYLWIN	1,375	331 0	34 2	15 ^{1/2}	1935	Philadelphia, Pa.	United States	do.	42,800	11	172
NEPX	BABBITT	1,090	309 0	30 6	12	1919	Camden, N. J.	New York S. B. Corp.	do.	26,000	9	127
NEPT	BADGER	1,090	309 0	30 6	12	1919	do.	do.	do.	26,000	9	139
NAKB	BADGER, GEORGE E.	1,190	311 0	30 8	13 ^{1/2}	1920	Newport News, Va.	Newport News S. B. Co.	do.	27,000	9	117
NADZ	BAILEY	1,190	311 0	30 8	13 ^{1/2}	1919	Squantum, Mass.	Bethlehem S. B. Corp.	do.	27,000	8	133
NUQL	BAINBRIDGE	1,190	310 0	30 8	13 ^{1/2}	1921	Camden, N. J.	New York S. B. Corp.	do.	27,000	9	128
NIGN	BALLARD	1,190	311 0	30 8	13 ^{1/2}	1919	Squantum, Mass.	Bethlehem S. B. Corp.	do.	27,000	8	129
NAJQ	BANGROFT	1,190	311 0	30 8	13 ^{1/2}	1919	Quincy, Mass.	do.	do.	27,000	8	139
NUJK	BARKER	1,190	310 0	30 8	13 ^{1/2}	1919	Philadelphia, Pa.	Wm. Cramp & Sons	do.	27,000	9	116
NIQT	BARNEY	1,090	309 0	30 6	12	1919	do.	do.	do.	26,000	9	128
NUQP	BARNEY	1,190	310 0	30 8	13 ^{1/2}	1920	Camden, N. J.	New York S. B. Corp.	do.	26,000	9	127
NEZZ	BELKNAP	1,190	311 0	30 8	13 ^{1/2}	1919	Quincy, Mass.	Bethlehem S. B. Corp.	do.	27,000	8	140
NATG	BELL	1,060	309 0	30 6	12	1918	do.	Fore River S. B. Corp.	do.	27,000	8	138
NESS	BERNADOU	1,090	309 0	30 6	12	1919	Philadelphia, Pa.	Wm. Cramp & Sons	do.	26,000	9	146
NIQX	BIDDLE	1,090	309 0	30 6	12	1919	do.	do.	do.	26,000	9	125
NIQZ	BLAKELEY	1,090	309 0	30 6	12	1919	do.	do.	do.	26,000	9	139
NULL	BORIE	1,190	310 0	30 8	13 ^{1/2}	1920	do.	do.	do.	27,000	11	125
NEMI	BRANCH	1,190	311 0	30 8	13 ^{1/2}	1920	Newport News, Va.	Newport News S. B. Co.	do.	27,000	8	142

NERZ	BRECKINRIDGE	1,090	309 0	30 6	12	1919	Philadelphia, Pa	Wm. Cramp & Sons	do		9	126
NEZX	BROOKS	1,190	310 0	30 8	13 1/2	1920	Camden, N. J.	New York S. B. Corp.	do	27,000	8	144
NEPF	BROOME	1,190	310 0	30 8	13 1/2	1919	Philadelphia, Pa	Wm. Cramp & Sons	do	27,000	9	107
NEQS	BUCHANAN	1,090	309 0	30 6	12	1919	Bath, Me	Bath Iron Works	do	25,000	9	139
NUPN	BULMER	1,190	310 0	30 8	13 1/2	1920	Philadelphia, Pa	Wm. Cramp & Sons	do	27,000	8	111
NETT	BUSH	1,060	309 0	30 6	12	1919	Quincy, Mass	Fore River S. B. Co.	do	27,000	8	153
NIDQ	CALDWELL	1,020	308 0	30 8	11 1/2	1917	Mare Island, Calif	United States	do	21,000	8	109
NEKQ	CHAMPLIN	1,060	309 0	30 6	12	1918	San Francisco, Calif	Union Iron Works	do	27,000	8	130
NAGL	CHANDLER	1,190	310 0	30 8	13 1/2	1919	Philadelphia, Pa	Wm. Cramp & Sons	do	27,000	9	142
NEMZ	CHEW	1,060	309 0	30 6	12	1918	San Francisco, Calif	Union Iron Works	do	27,000	8	139
NULN	CHILDS	1,190	310 0	30 8	13 1/2	1920	Camden, N. J.	New York S. B. Corp.	do	27,000	9	124
NEQZ	CLAXTON	1,090	309 0	30 6	12	1919	Mare Island, Calif	United States	do	26,000	9	125
NEZT	CLEMSON	1,190	311 0	30 8	13 1/2	1919	Newport News, Va	Newport News S. B. Co.	do	27,000	8	138
NEST	COLE	1,090	309 0	30 6	12	1919	Philadelphia, Pa	Wm. Cramp & Sons	do	26,000	9	125
NAJL	COLHOUN	1,060	309 0	30 6	12	1918	Quincy, Mass	Fore River S. B. Co.	do	27,000	8	130
NIDR	CONNOR	1,020	308 0	30 8	12 1/2	1918	Philadelphia, Pa	Wm. Cramp & Sons	Turb., 3 s.	18,500	6	115
NETV	COWELL	1,060	309 0	30 6	12	1919	Quincy, Mass	Fore River S. B. Co.	Turb., 2 s.	27,000	8	157
NIFB	CRANE	1,060	309 0	30 6	12	1919	San Francisco, Calif	Union Iron Works	do	27,000	8	132
NESZ	CROSBY	1,060	309 0	30 6	12	1919	Quincy, Mass	Fore River S. B. Co.	do	27,000	8	152
NADZ	CROWNINSHIELD	1,090	309 0	30 6	12	1919	Bath, Me	Bath Iron Works	do	27,000	9	130
	DD53 (ex-WINSLOW)	860	298 0	29 10	10 1/2	1915	Philadelphia, Pa	Wm. Cramp & Sons	do	17,000	6	106
	DD55 (ex-CUSHING)	860	298 0	29 10	10 1/2	1915	Quincy, Mass	Fore River S. B. Co.	do	17,000	8	144
	DD57 (ex-TUCKER)	910	307 0	29 4	10 1/2	1916	do	do	do	17,000	5	107
	DD70 (ex-CRAVEN)	1,020	308 0	30 8	11 1/2	1918	Norfolk, Va	United States	do	20,000	8	140
	DD92 (ex-GRIDLEY)	1,060	309 0	30 6	12		San Francisco, Calif	Union Iron Works	do	27,000	8	133
	DD185 (ex-BAGLEY)	1,060	309 0	30 6	12		Newport News, Va	Newport News S. B. Co.	do	25,000	8	137
	DD105 (ex-MUGFORD)	1,060	304 0	30 6	12		San Francisco, Calif	Union Iron Works	do	27,000	8	118
	DAHLGREN	1,190	311 0	30 8	13 1/2	1920	Newport News Va	Newport News S. B. Co.	do	27,000	9	121
NIRD	DALE	1,500				(b)						
NAKO	DALLAS	1,190	311 0	30 8	13 1/2	1920	Newport News, Va	Newport News S. B. Co.	do	27,000	9	115
NENM	DECATUR	1,190	310 0	30 8	13 1/2	1922	Mare Island, Calif	United States	do	26,000	9	122
	DENT	1,090	309 0	30 6	12	1918	Philadelphia, Pa	Wm. Cramp & Sons	do	26,000	9	128
NEGF	DEWEY	1,345	329 0	34 2	15 1/2		Bath, Me	Bath Iron Works	do	42,800	11	172
NAPD	DICKERSON	1,090	309 0	30 6	12	1919	Camden, N. J.	New York S. B. Corp.	do	26,000	9	135
NAFC	DORSEY	1,090	309 0	30 6	12	1918	Philadelphia, Pa	Wm. Cramp & Sons	do	26,000	9	138
NELG	DUPONT	1,090	309 0	30 6	12	1919	Philadelphia, Pa	Wm. Cramp & Sons	do	26,000	9	128
NIRF	DYER	1,060	309 0	30 6	12	1918	Quincy, Mass	Fore River S. B. Co.	do	27,000	8	128
NACN	EDSALL	1,190	310 0	30 8	13 1/2	1920	Philadelphia, Pa	Wm. Cramp & Sons	do	27,000	8	124
NUPM	EDWARDS	1,190	311 0	30 8	13 1/2	1919	Squantum, Mass	Bethlehem S. B. Corp.	do	27,000	8	131
NIGL	EDWARDS, JOHN D.	1,190	310 0	30 8	13 1/2	1920	Philadelphia, Pa	Wm. Cramp & Sons	do	27,000	8	127
NUPC	ELLIOT	1,090	309 0	30 6	12	1919	do	do	do	26,000	9	114
NERV	ELLIS	1,090	309 0	30 6	12	1919	do	do	do	26,000	9	143
NIFD	EVANS	1,090	309 0	30 6	12	1918	Bath, Me	Bath Iron Works	do	25,200	9	153
NEMS	FAIRFAX	1,090	309 0	30 6	12	1918	Mare Island, Calif	United States	do	26,000	13	146
NLJC	FARRAGUT	1,365	330 0	34 2		1934	Quincy, Mass	Bethlehem S. B. Corp.	do	42,500	11	172
NEFC	FOOTE	1,060	309 0	30 6	12	1919	do	Fore River S. B. Co.	do	27,000	8	145
NIRJ	FORD, JOHN D.	1,190	310 0	30 8	13 1/2	1920	Philadelphia, Pa	Wm. Cramp & Sons	do	27,000	9	117
NUQJ	FOX	1,190	310 0	30 8	13 1/2	1920	Camden, N. J.	New York S. B. Corp.	do	27,000	9	132
NIRQ	GILLIS	1,190	311 0	30 8	13 1/2	1919	Quincy, Mass	Bethlehem S. B. Corp.	do		8	130
NERR	GILMER	1,190	310 0	30 8	13 1/2	1920	Camden, N. J.	New York S. B. Corp.	do	27,000	9	129
NERB	GOFF	1,190	310 0	30 8	13 1/2	1921	do	do	do	27,000	14	142
NUQF	GOLDSBOROUGH	1,190	311 0	30 8	13 1/2	1920	Newport News, Va	Newport News S. B. Co.	do	27,000	8	131
NAPT	GREENE	1,190	311 0	30 8	13 1/2	1919	Squantum, Mass	Bethlehem S. B. Corp.	do	27,000	8	136
NIGM	GREER	1,090	309 0	30 6	12	1918	Philadelphia, Pa	Wm. Cramp & Sons	do	26,000	9	113
NERT	GREGORY	1,060	309 0	30 6	12	1918	Quincy, Mass	Fore River S. B. Co.	do	27,000	8	133
NAJR	GWIN	1,020	308 0	30 8	11 1/2	1920	Seattle, Wash	Seattle Const. Co.	do	18,750	8	120
NAGX	HALK	1,090	309 0	30 6	12	1919	Bath, Me	Bath Iron Works	do	26,000	9	122
NACL	HAMILTON	1,090	309 0	30 6	12	1919	Mare Island, Calif	United States	do	26,000	9	135
NIFL	HARADEN	1,060	309 0	30 6	12	1919	Newport News, Va	Newport News S. B. Co.	do	25,000	8	139
NEXZ	HARDING	1,060	309 0	30 6	12	1919	San Francisco, Calif	Union Iron Works	do	27,000	8	125
NEMV												

¹ Formerly U. S. S. Jupiter.

* Does not include weight allowance under Ch. II, pt. 3, sec. 1, art. (d) of Washington treaty for providing means against air and submarine attack.

² Under construction.
³ Estimated.

Government Vessels

Signal and radio-call letters	Name of vessel	Standard displacement	Dimensions			When	Built (completed)			Propulsion	Designed horsepower	Quarters available	
			Length on water line at standard displacement	Maximum beam at or below water line at standard displacement	Maximum draft under service conditions		Where	By whom	Officers			Men	
U. S. NAVY—Continued													
<i>Destroyers—Continued</i>													
		<i>Tons</i>	<i>Ft. in.</i>	<i>Ft. in.</i>	<i>Feet</i>								
NEZV	HATFIELD.....	1,190	310 0	30 8	13½	1920	Camden, N. J.	New York S. B. Corp.	Turb., 2 s	27,000	9	145	
NEMJ	HERBERT.....	1,090	309 0	30 6	12	1919	do	do	do	26,000	9	125	
NUJR	HERNDON.....	1,190	311 0	30 8	13½	1920	Newport News, Va.	Newport News S. B. Co.	do	27,000	9	121	
NEXT	HOGAN.....	1,060	309 0	30 6	12	1919	San Francisco, Calif.	Union Iron Works	do	27,000	8	134	
NEXX	HOPEWELL.....	1,060	309 0	30 6	12	1919	Newport News, Va.	Newport News S. B. Co.	do	25,000	9	147	
NUQM	HOPKINS.....	1,190	310 0	30 8	13½	1921	Camden, N. J.	New York S. B. Corp.	do	27,000	8	126	
NEFB	HOVEY.....	1,190	310 0	30 8	13½	1919	Philadelphia, Pa.	Wm. Cramp & Sons	do	27,000	9	141	
NIFM	HOWARD.....	1,060	309 0	30 6	12	1920	San Francisco, Calif.	Union Iron Works	do	27,000	8	130	
NUKD	HULBERT.....	1,190	310 0	30 8	13½	1920	Norfolk, Va.	United States	do	26,000	9	123	
NIZN	HULL.....	1,395	331 0	34 2	15½	1935	New York, N. Y.	do	do	42,800	11	172	
NUKX	HUMPHREYS.....	1,190	310 0	30 8	13½	1920	Camden, N. J.	New York S. B. Corp.	do	27,000	9	138	
NIQP	HUNT.....	1,190	311 0	30 8	13½	1920	Newport News, Va.	Newport News S. B. Co.	do	27,000	9	116	
NIGF	INGRAM, OSMOND.....	1,190	311 0	30 8	13½	1919	Quincy, Mass.	Bethlehem S. B. Corp.	do	27,000	8	138	
NUNT	JAMES, REUBEN.....	1,190	310 0	30 8	13½	1920	Camden, N. J.	New York S. B. Corp.	do	27,000	9	118	
NEPZ	JONES, JACOB.....	1,090	309 0	30 6	12	1919	do	do	do	26,000	9	129	
NUQN	JONES, PAUL.....	1,190	310 0	30 8	13½	1921	Philadelphia, Pa.	Wm. Cramp & Sons	do	27,000	9	113	
NIGD	KALK.....	1,060	309 0	30 6	12	1919	Quincy, Mass.	Fore River S. B. Co.	do	27,000	9	152	
NULM	KANE.....	1,190	310 0	30 8	13½	1920	Camden, N. J.	New York S. B. Corp.	do	27,000	9	146	
NEQX	KENNISON.....	1,060	309 0	30 6	12	1919	Mare Island, Calif.	United States	do	26,000	8	125	
	KILTY.....	1,060	309 0	30 6	12	1918	do	do	do	26,000	6	123	
NADL	KIMBERLY.....	1,060	309 0	30 6	12	1918	Quincy, Mass.	Fore River S. B. Co.	do	27,000	8	122	
NULP	KING.....	1,190	310 0	30 8	13½	1920	Camden, N. J.	New York S. B. Corp.	do	27,000	9	124	
NIGJ	LAUB.....	1,190	311 0	30 8	13½	1919	Squantum, Mass.	Bethlehem S. B. Corp.	do	27,000	8	136	
NUQQ	LAWRENCE.....	1,190	310 0	30 8	13½	1921	Camden, N. J.	New York S. B. Corp.	do	27,000	9	139	
NETF	LEA.....	1,090	309 0	30 6	12	1918	Philadelphia, Pa.	Wm. Cramp & Sons	do	26,000	9	113	
NAFL	LEARY.....	1,090	309 0	30 6	12	1919	Camden, N. J.	New York S. B. Corp.	do	26,000	9	137	
NUMM	LITCHFIELD.....	1,190	310 0	30 8	13½	1920	Mare Island, Calif.	United States	do	26,000	9	118	
NEZM	LITTLE.....	1,060	309 0	30 6	12	1918	Quincy, Mass.	Fore River S. B. Co.	do	27,000	8	123	
NEPD	LONG.....	1,190	310 0	30 8	13½	1919	Philadelphia, Pa.	Wm. Cramp & Sons	do	27,000	9	132	
NEND	MACDONOUGH.....	1,500				(*)							
NEVX	MACKENZIE.....	1,060	309 0	30 6	12	1919	San Francisco, Calif.	Union Iron Works	do	27,000	8	136	
NUPT	MACLEISH.....	1,190	310 0	30 8	13½	1920	Philadelphia, Pa.	Wm. Cramp & Sons	do	27,000	9	126	
NETX	MADDOX.....	1,060	309 0	30 6	12	1919	Quincy, Mass.	Fore River S. B. Co.	do	27,000	8	157	
NIDP	MANLEY.....	1,020	308 0	30 8	11½	1917	Bath, Me.	Bath Iron Works	do	20,000	7	109	
	MASON.....	1,190	311 0	30 8	13½	1920	Newport News, Va.	Newport News S. B. Co.	do	27,000	8	142	
NIGC	MCCALLA.....	1,190	311 0	30 8	13½	1919	Quincy, Mass.	Bethlehem S. B. Corp.	do	27,000	8	145	
NIGB	MCCOOK.....	1,190	311 0	30 8	13½	1919	do	do	do	27,000	8	138	
NUPZ	MCCORMICK.....	1,190	310 0	30 8	13½	1920	Philadelphia, Pa.	Wm. Cramp & Sons	do	27,000	9	116	
NETB	MCFARLAND.....	1,190	310 0	30 8	13½	1920	Camden, N. J.	New York S. B. Corp.	do	27,000	9	126	
NEMT	MCKEAN.....	1,060	309 0	30 6	12	1919	San Francisco, Calif.	Union Iron Works	do	27,000	8	142	
NACQ	MCKEE.....	1,060	309 0	30 6	12	1918	do	do	do	27,000	8	142	
NIGK	MCLANAHAN.....	1,190	311 0	30 8	13½	1919	Squantum, Mass.	Bethlehem S. B. Corp.	do	27,000	8	129	

NEBJ	MEADE	1,190	311 0	30 8	13½	1919	do	do	do	27,000	8	130
NETS	MEREDITH	1,060	309 0	30 6	12	1919	Quincy, Mass.	Fore River S. B. Co.	do	27,000	8	145
NAJC	MONAGHAN	1,500			(a)							
NITS	MORRIS	1,190	311 0	30 8	13½	1919	Squantum, Mass.	Bethlehem S. B. Corp.	do	27,000	8	135
NEFR	NICHOLSON	860	298 0	29 10	10½	1915	Philadelphia, Pa.	Wm. Cramp & Sons	do	17,000	6	108
NUKF	NOA	1,190	310 0	30 8	13½	1921	Norfolk, Va.	United States	do	28,000	9	115
NEXS	O'BANNON	1,060	309 0	30 6	12	1919	San Francisco, Calif.	Union Iron Works	do	27,000	8	136
NUJN	OVERTON	1,190	310 0	30 8	13½	1920	Camden, N. J.	New York S. B. Corp.	do	27,000	9	125
NECV	PALMER	1,060	309 0	30 6	12	1918	Quincy, Mass.	Fore River S. B. Co.	do	27,000	8	182
NUPD	PARROTT	1,190	310 0	30 8	13½	1920	Philadelphia, Pa.	Wm. Cramp & Sons	do	27,000	8	126
NUJM	PAULDING, JAMES K.	1,190	310 0	30 8	13½	1920	Camden, N. J.	New York S. B. Corp.	do	27,000	8	142
NUQD	PEARY	1,190	310 0	30 8	13½	1920	Philadelphia, Pa.	Wm. Cramp & Sons	do	27,000	9	118
NUQS	PERRY	1,190	310 0	30 8	13½	1922	Mare Island, Calif.	United States	do	26,000	9	117
NEDG	PHILIP	1,090	309 0	30 6	12	1918	Bath, Me.	Bath Iron Works	do	25,000	9	134
NUQG	PILLSBURY	1,190	310 0	30 8	13½	1920	Philadelphia, Pa.	Wm. Cramp & Sons	do	27,000	7	109
NUQB	POPE	1,190	310 0	30 8	13½	1920	do	do	do	27,000	8	115
NUMG	PREBLE	1,190	310 0	30 8	13½	1920	Bath, Me.	Bath Iron Works	do	25,200	8	121
NUMQ	PRESTON, WILLIAM B.	1,190	310 0	30 8	13½	1920	Norfolk, Va.	United States	do	26,000	9	114
NUPV	PRUITT	1,190	310 0	30 8	13½	1920	Bath, Me.	Bath Iron Works	do	25,200	9	138
NEXB	RADFORD	1,060	309 0	30 6	12	1918	Newport News, Va.	Newport News S. B. Co.	do	25,000	6	151
NACR	RATHBURNE	1,090	309 0	30 6	12	1918	Philadelphia, Pa.	Wm. Cramp & Sons	do	26,000	9	129
NEVZ	RENSHAW	1,060	309 0	30 6	12	1919	San Francisco, Calif.	Union Iron Works	do	27,000	8	136
NALT	RINGGOLD	1,060	309 0	30 6	12	1918	do	do	do	27,000	8	133
NAJX	ROBINSON	1,060	309 0	30 6	12	1918	do	do	do	27,000	8	132
NITZ	RODGERS	1,190	311 0	30 8	13½	1919	Quincy, Mass.	Bethlehem S. B. Corp.	do	27,000	8	137
NERX	ROPER	1,090	309 0	30 6	12	1919	Philadelphia, Pa.	Wm. Cramp & Sons	Turb., 3 s	26,000	9	124
NEKX	ROWAN	920	307 0	29 5	10½	1916	Quincy, Mass.	Fore River S. B. Co.	do	17,000	6	128
NELC	SAMPSON	920	307 0	29 5	10½	1916	do	do	do	17,000	6	111
NULQ	SANDS	1,190	310 0	30 8	13½	1920	Camden, N. J.	New York S. B. Corp.	do	27,000	9	114
NAGC	SATTERLEE	1,190	311 0	30 8	13½	1919	Newport News, Va.	Newport News S. B. Co.	do	27,000	8	144
NEMG	SCHENCK	1,090	309 0	30 6	12	1919	Camden, N. J.	New York S. B. Corp.	do	26,000	9	115
NELJ	SCHLEY	1,060	309 0	30 6	12	1918	San Francisco, Calif.	Union Iron Works	do	27,000	8	126
NIXD	SHUBRICK	1,190	311 0	30 8	13½	1919	Squantum, Mass.	Bethlehem S. B. Corp.	do	27,000	8	131
NUPL	SCARD	1,190	310 0	30 8	13½	1920	Bath, Me.	Bath Iron Works	do	25,200	9	114
NAJB	SIGOURNEY	1,060	309 0	30 6	12	1918	Quincy, Mass.	Fore River S. B. Co.	do	27,000	8	130
NUPX	SIMPSON	1,190	310 0	30 8	13½	1920	Philadelphia, Pa.	Wm. Cramp & Sons	do	26,000	9	123
NAJK	SOUTHARD	1,190	310 0	30 8	13½	1919	Philadelphia, Pa.	Wm. Cramp & Sons	do	27,000	9	117
NEXV	STANSBURY	1,060	309 0	30 6	12	1920	San Francisco, Calif.	Union Iron Works	do	27,000	8	126
NAPK	STEVENS	1,060	309 0	30 6	12	1918	Quincy, Mass.	Fore River S. B. Co.	do	27,000	8	124
NUNN	STEWART	1,190	310 0	30 8	13½	1920	Philadelphia, Pa.	Wm. Cramp & Sons	do	27,000	8	127
NAKL	STOCKTON	1,020	308 0	30 8	12½	1917	do	do	do	18,500	6	109
NACP	STRINGHAM	1,060	309 0	30 6	12	1918	Quincy, Mass.	Fore River S. B. Co.	do	27,000	8	140
NUJP	STURTEVANT	1,190	310 0	30 8	13½	1920	Camden, N. J.	New York S. B. Corp.	do	27,000	8	114
NIGP	SWASEY	1,190	311 0	30 8	13½	1919	Squantum, Mass.	Bethlehem S. B. Corp.	do	27,000	8	128
NAPL	TALBOT	1,090	309 0	30 6	12	1918	Philadelphia, Pa.	Wm. Cramp & Sons	do	26,000	9	121
NIGR	TALBOTT, J. FRED	1,090	309 0	30 6	12	1919	do	do	do	26,000	9	135
NEZP	TARBELL	1,090	309 0	30 6	12	1918	do	do	do	26,000	9	123
NEFS	TATTNALL	1,090	309 0	30 6	12	1919	Camden, N. J.	New York S. B. Corp.	do	26,000	8	134
NALR	TAYLOR	1,090	309 0	30 6	12	1918	Mare Island, Calif.	United States	do	26,000	10	146
NEVW	THATCHER	1,060	309 0	30 6	12	1919	Quincy, Mass.	Fore River S. B. Co.	do	27,000	8	125
NISV	THOMAS	1,060	309 0	30 6	12	1919	Newport News, Va.	Newport News S. B. Co.	do	25,000	8	145
NUJF	THOMPSON, SMITH	1,190	310 0	30 8	13½	1919	Philadelphia, Pa.	Wm. Cramp & Sons	do	27,000	9	121
NIZZ	THORNTON	1,190	311 0	30 8	13½	1919	Squantum, Mass.	Bethlehem S. B. Corp.	do	27,000	8	136
NEQT	TILLMAN	1,090	309 0	30 6	12	1921	Charleston, S. C.	United States	do	26,000	9	159
NISG	TINGEY	1,190	311 0	30 8	13½	1919	Squantum, Mass.	Bethlehem S. B. Corp.	do	27,000	8	131
NUJL	TRACY	1,190	310 0	30 8	13½	1920	Philadelphia, Pa.	Wm. Cramp & Sons	do	27,000	9	120
NUMP	TREVER	1,190	310 0	30 8	13½	1922	Mare Island, Calif.	United States	do	26,000	9	115
NUQK	TRUXTON	1,190	310 0	30 8	13½	1921	Philadelphia, Pa.	Wm. Cramp & Sons	do	27,000	9	113
NERQ	TURNER	1,190	311 0	30 8	13½	1919	Quincy, Mass.	Bethlehem S. B. Corp.	do	27,000	7	139
NEPV	TWIGGS	1,090	309 0	30 6	12	1919	Camden, N. J.	New York S. B. Corp.	do	26,000	9	119
NEVS	UPSHUR	1,090	309 0	30 6	12	1918	Philadelphia, Pa.	Wm. Cramp & Sons	do	26,000	8	129

* Under construction.

† Estimated.

Signal and radio-call letters	Name of vessel	Standard displacement	Dimensions			When	Built (completed)		Propulsion	Designed horsepower	Quarters available	
			Length on water line at standard displacement	Maximum beam at or below water line at standard displacement	Maximum draft under service conditions		Where	By whom			Officers	Men
U. S. NAVY—Continued												
<i>Destroyers—Continued</i>												
		<i>Tons</i>	<i>Ft. in.</i>	<i>Ft. in.</i>	<i>Fect</i>							
NAQC	UPSHUR, ABEL P.....	1,190	311 0	30 8	13 1/4	1920	Newport News, Va.	Newport News S. B. Co.		27,000	8	104
NEMK	WADSWORTH.....	910	307 0	29 4	10 1/2	1915	Bath, Me.	Bath Iron Works	Turb., 3 s.	17,500	6	119
NASX	WALKER.....	1,060	309 0	30 6	12	1919	Quincy, Mass.	Fore River S. B. Co.	do.	27,000	8	151
NAGS	WARD.....	1,060	309 0	30 6	12	1918	Mare Island, Calif.	United States	do.	26,000	8	123
NELX	WARD, AARON.....	1,090	309 0	30 6	12	1919	Bath, Me.	Bath Iron Works	do.	25,200	9	123
NUKC	WASMUTH.....	1,190	310 0	30 8	13 1/4	1921	Mare Island, Calif.	United States	do.	26,000	9	115
NATT	WATERS.....	1,090	309 0	30 6	12	1918	Philadelphia, Pa.	Wm. Cramp & Sons	do.	26,000	12	141
NAJZ	WELLES.....	1,190	311 0	30 8	13 1/4	1919	Quincy, Mass.	Bethlehem S. B. Corp.	do.	27,000	8	129
NUNL	WHIPPLE.....	1,190	310 0	30 8	13 1/4	1920	Philadelphia, Pa.	Wm. Cramp & Sons	do.	26,000	9	131
NATJ	WICKES.....	1,090	309 0	30 6	12	1918	Bath, Me.	Bath Iron Works	do.	25,200	9	144
NENT	WILLIAMS.....	1,060	309 0	30 6	12	1919	San Francisco, Calif.	Union Iron Works	do.	27,000	8	134
NUNS	WILLIAMSON.....	1,190	310 0	30 8	13 1/4	1920	Camden, N. J.	New York S. B. Corp.	do.	27,000	9	142
NAFM	WOOD, WELBORN C.....	1,190	311 0	30 8	13 1/4	1920	Newport News, Va.	Newport News S. B. Co.	do.	27,000	9	120
NASF	WORDEN.....	1,410	331 0	34 2	15 1/2	1935	Puget Sound, Wash.	United States	do.	42,800	11	172
NIGS	YARNALL.....	1,090	309 0	30 6	12	1918	Philadelphia, Pa.	Wm. Cramp & Sons	do.	26,000	9	134
NUMN	ZANE.....	1,190	310 0	30 8	13 1/4	1921	Mare Island, Calif.	United States	do.	26,000	9	114
<i>Submarines</i>												
NICQ	BARRACUDA.....	2,000	326 0	27 1		1924	Portsmouth, N. H.	United States	2 screws	6,700	7	81
NICR	BASS.....	2,000	326 0	27 1		1925	do.	do.	do.	6,700	7	81
NICS	BONITA.....	2,000	326 0	27 1		1926	do.	do.	do.	6,700	7	79
NIDD	CACHELOT.....	1,110	260 0	24 9		1934	do.	do.	do.	3,100	6	39
NIDJ	CUTTLEFISH.....	1,120	260 0	24 11		1934	Groton, Conn.	Electric Boat Co.	do.	3,100	8	46
NICZ	DOLPHIN.....	1,540	307 0	27 10		1932	Portsmouth, N. H.	United States	do.	4,200	7	56
NICV	NARWAL.....	2,730	349 0	33 3		1930	do.	do.	do.	5,450	9	82
NICX	NAUTILUS.....	2,730	349 0	33 3		1930	Mare Island, Calif.	do.	do.	5,450	9	82
NIMG	S-1.....	800	211 0	20 6		1920	Quincy, Mass.	Fore River S. B. Co.	do.	1,200	4	39
NIMK	S-3.....	790	231 0	21 6		1919	Portsmouth, N. H.	United States	do.	1,400	4	41
NIML	S-4.....	790	231 0	21 6		1919	do.	do.	do.	1,400	4	41
NIMN	S-6.....	790	231 0	21 6		1920	do.	do.	do.	1,400	4	41
NIMP	S-7.....	790	231 0	21 6		1920	do.	do.	do.	1,400	4	41
NIMQ	S-8.....	790	231 0	21 6		1920	do.	do.	do.	1,400	4	41
NIMR	S-9.....	790	231 0	21 6		1921	do.	do.	do.	1,400	4	41
NIMS	S-10.....	790	231 0	21 6		1922	do.	do.	do.	2,000	4	39
NIMT	S-11.....	790	231 0	21 6		1923	do.	do.	do.	2,000	4	40
NIMV	S-12.....	790	231 0	21 6		1923	do.	do.	do.	2,000	4	40
NIMX	S-13.....	790	231 0	21 6		1923	do.	do.	do.	2,000	4	40
NIMZ	S-14.....	790	231 0	21 6		1921	Bridgeport, Conn.	Lake Torpedo Boat Co.	do.	2,000	4	40
NINB	S-15.....	790	231 0	21 6		1921	do.	do.	do.	2,000	4	40
NINC	S-16.....	790	231 0	21 6		1920	do.	do.	do.	2,000	4	40
NIND	S-17.....	790	231 0	21 6		1921	do.	do.	do.	2,000	4	40
NINF	S-18.....	800	211 0	20 6		1924	Quincy, Mass.	Bethlehem S. B. Corp.	do.	1,200	4	40

NING	S-19	800	211	0	20	6	1923	do	do	do	1,200	4	42	
NINJ	S-20	800	211	0	23	9	1922	do	do	do	1,200	4	34	
NINK	S-21	800	211	0	20	6	1923	do	do	do	1,200	4	42	
NINL	S-22	800	211	0	20	6	1924	do	do	do	1,200	4	39	
NINM	S-23	800	211	0	20	6	1923	do	do	do	1,200	4	40	
NINN	S-24	800	211	0	20	6	1923	do	do	do	1,200	4	40	
NINP	S-25	800	211	0	20	6	1923	do	do	do	1,200	4	40	
NINQ	S-26	800	211	0	20	6	1923	do	do	do	1,200	4	39	
NINR	S-27	800	211	0	20	6	1924	do	do	do	1,200	4	39	
NINS	S-28	800	211	0	20	6	1923	do	do	do	1,200	4	39	
NINT	S-29	800	211	0	20	6	1924	do	do	do	1,200	4	39	
NINV	S-30	800	211	0	20	6	1920	San Francisco, Calif.	do	do	1,200	4	39	
NINX	S-31	800	211	0	20	6	1923	do	do	do	1,200	4	39	
NINZ	S-32	800	211	0	20	6	1923	do	do	do	1,200	4	39	
NIPB	S-33	800	211	0	20	6	1922	do	do	do	1,200	4	39	
NIPC	S-34	800	211	0	20	6	1923	do	do	do	1,200	4	39	
NIPD	S-35	800	211	0	20	6	1923	do	do	do	1,200	4	39	
NIPF	S-36	800	211	0	20	6	1923	do	do	do	1,200	4	34	
NIPG	S-37	800	211	0	20	6	1923	do	do	do	1,200	4	34	
NIPJ	S-38	800	211	0	20	6	1923	do	do	do	1,200	4	35	
NIPK	S-39	800	211	0	20	6	1923	do	do	do	1,200	4	33	
NIPL	S-40	800	211	0	20	6	1923	do	do	do	1,200	4	33	
NIPM	S-41	800	211	0	20	6	1924	do	do	do	1,200	4	33	
NIPN	S-42	850	216	0	20	6	1924	Quincy, Mass.	do	do	1,200	4	38	
NIPP	S-43	850	216	0	20	6	1924	do	do	do	1,200	4	39	
NIPQ	S-44	850	216	0	20	6	1925	do	do	do	1,200	4	39	
NIPR	S-45	850	216	0	20	6	1925	do	do	do	1,200	4	39	
NIPS	S-46	850	216	0	20	6	1925	do	do	do	1,200	4	39	
NIPT	S-47	850	216	0	20	6	1925	do	do	do	1,200	4	37	
NIPV	S-48	1,000	266	0	21	6	1922	Bridgeport, Conn.	Lake Torpedo Boat Co.	do	2,000	5	40	
NEXJ	O-1	480	164	0	17	6	1918	Portsmouth, N. H.	United States	do	880	3	24	
NETJ	O-2	480	164	0	17	6	1918	Puget Sound, Wash.	do	do	880	3	24	
NAMR	O-3	480	164	0	17	6	1918	Quincy, Mass.	Fore River S. B. Co.	do	880	3	24	
NAMX	O-4	480	164	0	17	6	1918	do	do	do	880	3	24	
NANB	O-5	480	164	0	17	6	1918	do	do	do	880	3	24	
NANC	O-6	480	164	0	17	6	1918	do	do	do	880	3	24	
NAND	O-7	480	164	0	17	6	1918	do	do	do	880	3	24	
NAGB	O-8	480	164	0	17	6	1918	do	do	do	880	3	24	
NAGT	O-9	480	164	0	17	6	1918	do	do	do	880	3	24	
NAXT	O-10	480	164	0	17	6	1918	do	do	do	880	3	24	
NILC	R-1	530	179	0	17	6	1918	do	do	do	880	2	24	
NILD	R-2	530	179	0	17	6	1919	do	do	do	880	4	24	
NILF	R-3	530	179	0	17	6	1919	do	do	do	880	3	24	
NILG	R-4	530	179	0	17	6	1919	do	do	do	880	4	27	
NILJ	R-5	530	179	0	17	6	1919	do	do	do	880	2	24	
NILK	R-6	530	179	0	17	6	1919	do	do	do	880	2	24	
NILL	R-7	530	179	0	17	6	1919	do	do	do	880	2	24	
NILM	R-8	530	179	0	17	6	1919	do	do	do	880	2	24	
NILN	R-9	530	179	0	17	6	1919	do	do	do	880	2	24	
NILP	R-10	530	179	0	17	6	1919	do	do	do	880	4	24	
NILQ	R-11	530	179	0	17	6	1919	do	do	do	880	4	24	
NILR	R-12	530	179	0	17	6	1919	do	do	do	880	4	24	
NILS	R-13	530	179	0	17	6	1919	do	do	do	880	4	20	
NILT	R-14	530	179	0	17	6	1919	do	do	do	880	3	24	
NASV	R-15	530	179	0	17	6	1918	San Francisco, Calif.	Union Iron Works	do	880	2	24	
NASX	R-16	530	179	0	17	6	1918	do	do	do	880	2	24	
NAFX	R-17	530	179	0	17	6	1918	do	do	do	880	2	24	
NEGC	R-18	530	179	0	17	6	1918	do	do	do	880	2	24	
NEGK	R-19	530	179	0	17	6	1918	do	do	do	880	2	24	
NARZ	R-20	530	179	0	17	6	1918	do	do	do	880	2	24	
	<i>Submarines (mine-laying type)</i>													
NICT	ARGONAUT	2,710	358	0	33	10	1928	Portsmouth, N. H.	United States	do	3,157	9	80	

Signal and radio-call letters	Name of vessel	Standard displacement	Dimensions			Built (completed)			Propulsion	Designed horsepower	Quarters available	
			Length on water line at standard displacement	Maximum beam at or below water line at standard displacement	Maximum draft under service conditions	When	Where	By whom			Officers	Men
U. S. NAVY—Continued												
<i>Mine layers</i>												
		<i>Tons</i>	<i>Ft. in.</i>	<i>Ft. in.</i>	<i>Feet</i>							
NENR	AROOSTOOK ¹	4,200	375 0	52 2	18½	1907	Philadelphia, Pa.	Wm. Cramp & Sons	2 screws	7,000	34	380
NAFD	BALTIMORE	3,950	326 0	48 7	23½	1890	do	do	do	9,000	19	321
NEPJ	OGLALA ¹	4,200	375 0	52 2	18½	1907	do	do	do	7,000	24	384
	YOSEMITE ²	3,700	308 0	49 4	23	1890	San Francisco, Calif.	Union Iron Works	do	8,000	30	236
<i>Light mine layers</i>												
NEVS	ANTHONY	1,160	309 0	30 6	12	1919	do	do	Turb. 2 s.	27,000	8	137
NESM	BREESE	1,160	309 0	30 6	12	1918	Newport News, Va.	Newport News S. B. Co.	do	25,000	9	114
NEZR	GAMBLE	1,160	309 0	30 6	12	1918	do	do	do	25,000	9	113
NENX	INGRAHAM	1,160	309 0	30 6	12	1919	San Francisco, Calif.	Union Iron Works	do	27,000	8	136
NENG	ISRAEL	1,160	309 0	30 6	12	1918	Quincy, Mass.	Fore River S. B. Co.	do	27,000	8	133
	LANSDALE	1,160	309 0	30 6	12	1918	do	do	do	27,000	8	139
	LUCE	1,160	309 0	30 6	12	1918	do	do	do	27,000	8	121
NAXI	MONTGOMERY	1,160	309 0	30 6	12	1918	Newport News, Va.	Newport News S. B. Co.	do	25,000	9	127
NAXK	MURRAY	1,160	309 0	30 6	12	1918	Quincy, Mass.	Fore River S. B. Co.	do	27,000	8	145
NIFC	RAMSAY	1,160	309 0	30 6	12	1919	Newport News, Va.	Newport News S. B. Co.	do	25,000	9	131
NEVT	SPROSTON	1,160	309 0	30 6	12	1919	San Francisco, Calif.	Union Iron Works	do	27,000	8	136
NAVS	STRIBLING	1,160	309 0	30 6	12	1918	Quincy, Mass.	Fore River S. B. Co.	do	27,000	8	137
<i>Mine sweepers</i>												
NADP	AVOCET	840	174 0	35 5	15	1918	Baltimore, Md.	Baltimore S. B. Co.	1 screw	1,400	11	50
NDJR	BITTERN	840	174 0	35 5	15	1919	Mobile, Ala.	Alabama S. B. Co.	do	1,400	5	52
NIJ	BOBOLINK	840	174 0	35 5	15	1919	Baltimore, Md.	Baltimore S. B. Co.	do	1,400	4	52
NAFF	BRANT	840	174 0	35 5	15	1918	Chester, Pa.	Sun S. B. Co.	do	1,400	5	69
NIKV	CORMORANT	840	174 0	35 5	15	1919	New York, N. Y.	Todd Shipyard Corp.	do	1,400	4	55
NIKR	EIDER	840	174 0	35 5	15	1918	Wilmington, Del.	Pusey and Jones Co.	do	1,400	5	65
NAJP	FINCH	840	174 0	35 5	15	1918	New York, N. Y.	Standard S. B. Corp.	do	1,400	5	61
NIJX	GANNET	840	174 0	35 5	15	1919	do	Todd Shipyard Corp.	do	1,400	12	81
NIKX	GREBE	840	174 0	35 5	15	1919	do	Staten Island S. B. Co.	do	1,400	5	85
NEML	HERON	840	174 0	35 5	15	1918	do	Standard S. B. Co.	do	1,400	11	64
NALP	KINGFISHER	840	174 0	35 5	15	1918	Puget Sound, Wash.	United States	do	1,400	5	59
NALC	LAPWING	840	174 0	35 5	15	1918	New York, N. Y.	Todd Shipyard Corp.	do	1,400	17	51
NDJK	LARK	840	174 0	35 5	15	1919	Baltimore, Md.	Baltimore, S. B. Co.	do	1,400	5	61
NEVM	ORIOLE	840	174 0	35 5	15	1918	New York, N. Y.	Staten Island S. B. Co.	do	1,400	5	60
NACS	OWL	840	174 0	35 5	15	1918	do	Todd Shipyard Corp.	do	1,400	5	71
NIJG	PARTRIDGE	840	174 0	35 5	15	1919	Chester, Pa.	Chester S. B. Co.	do	1,400	5	57
	PEACOCK	840	174 0	35 5	15	1919	New York, N. Y.	Staten Island S. B. Co.	do	1,400	5	57
NEFK	PELICAN	840	174 0	35 5	15	1918	Morris Heights, N. Y.	Gas Eng. & Power Co.	do	1,400	5	54
NECT	PENGUIN	840	174 0	35 5	15	1918	Elizabethport, N. J.	New Jersey D. D. Co.	do	1,400	5	48

NIKQ	QUAIL	840	174	0	35	5	15	1919	Chester, Pa.	Chester S. B. Co.	do	1,400	5	56
NAQJ	RAIL	840	174	0	35	5	15	1918	Puget Sound, Wash.	United States	do	1,400	5	69
NANQ	ROBIN	840	174	0	35	5	15	1918	New York, N. Y.	Todd Shipyard Corp.	do	1,400	5	61
NIJS	SANDERLING	840	174	0	35	5	15	1918	do	do	do	1,400	5	59
NIKK	SANDBIPER	840	174	0	35	5	15	1919	Philadelphia, Pa.	United States	do	1,400	10	54
NIJM	SEA GULL	840	174	0	35	5	15	1919	Morris Heights, N. Y.	Gas Engine & Power Co.	do	1,400	5	58
NAFL	SWALLOW	840	174	0	35	5	15	1918	New York, N. Y.	Todd Shipyard Corp.	do	1,400	7	57
NIJT	SWAN	840	174	0	35	5	15	1919	Mobile, Ala.	Alabama S. B. Co.	do	1,400	9	54
NABS	TANAGER	840	174	0	35	5	15	1918	New York, N. Y.	Staten Island S. B. Co.	do	1,400	5	60
NATN	TEAL	840	174	0	35	5	15	1918	Chester, Pa.	Sun S. B. Co.	do	1,400	14	53
NIKT	TERN	840	174	0	35	5	15	1919	Morris Heights, N. Y.	Gas Engine & Power Co.	do	1,400	5	51
NIKS	TERUSH	840	174	0	35	5	15	1910	Wilmington, Del.	Pusey & Jones Co.	do	1,400	5	57
NIJF	TURKEY	840	174	0	35	5	15	1918	Chester, Pa.	Chester S. B. Co.	do	1,400	5	65
NIKL	VIROO	840	174	0	35	5	15	1919	Philadelphia, Pa.	United States	do	1,400	5	71
	WARBLER	840	174	0	35	5	15	1919	do	do	do	1,400	5	57
NIJQ	WHIPPOORWILL	840	174	0	35	5	15	1919	Mobile, Ala.	Alabama S. B. Co.	do	1,400	5	61
	WILLET	840	174	0	35	5	15	1920	Philadelphia, Pa.	United States	do	1,400	5	57
NIKP	WOODCOCK	840	174	0	35	5	15	1919	Chester, Pa.	Chester S. B. Co.	do	1,400	4	52
<i>Patrol vessels</i>														
NEJN	EAGLE 10	430	194	0	25	9	12	1919	Detroit, Mich.	Ford Motor Co.	Turb., 1 s	2,500	5	54
NEJQ	EAGLE 12	430	194	0	25	9	12	1919	do	do	do	2,500	5	54
NEKB	EAGLE 19	430	194	0	25	9	12	1919	do	do	do	2,500	5	54
NEKF	EAGLE 22	430	194	0	25	9	12	1919	do	do	do	2,500	5	54
NEXF	EAGLE 26	430	194	0	25	9	12	1919	do	do	do	2,500	5	54
NEXG	EAGLE 27	430	194	0	25	9	12	1919	do	do	do	2,500	5	54
NEZJ	EAGLE 32	430	194	0	25	9	12	1919	do	do	do	2,500	5	54
NIBG	EAGLE 35	430	194	0	25	9	12	1919	do	do	do	2,500	5	54
NIBK	EAGLE 36	430	194	0	25	9	12	1919	do	do	do	2,500	5	54
NIBN	EAGLE 38	430	194	0	25	9	12	1919	do	do	do	2,500	5	54
NIBC	EAGLE 39	430	194	0	25	9	12	1919	do	do	do	2,500	5	54
NIBQ	EAGLE 44	430	194	0	25	9	12	1919	do	do	do	2,500	5	54
	EAGLE 46	430	194	0	25	9	12	1919	do	do	do	2,500	5	54
NIBT	EAGLE 47	430	194	0	25	9	12	1919	do	do	do	2,500	5	54
NIBV	EAGLE 48	430	194	0	25	9	12	1919	do	do	do	2,500	5	54
NICB	EAGLE 51	430	194	0	25	9	12	1919	do	do	do	2,500	5	54
NICC	EAGLE 52	430	194	0	25	9	12	1919	do	do	do	2,500	5	54
NICG	EAGLE 55	430	194	0	25	9	12	1919	do	do	do	2,500	5	54
NICJ	EAGLE 56	430	194	0	25	9	12	1919	do	do	do	2,500	5	54
NICK	EAGLE 57	430	194	0	25	9	12	1919	do	do	do	2,500	5	54
NICL	EAGLE 58	430	194	0	25	9	12	1919	do	do	do	2,500	5	54
NICM	EAGLE 59	430	194	0	25	9	12	1919	do	do	do	2,500	5	54
NICN	EAGLE 60	430	194	0	25	9	12	1919	do	do	do	2,500	5	54
<i>Patrol vessels (submarine chasers) (wood)</i>														
NODP	S. C. 64	75	106	0	13	6	6	1918	Brooklyn, N. Y.	United States	3 screw	660	2	17
NOGL	S. C. 102	75	106	0	13	6	6	1918	Bayonne, N. J.	Elco Co.	do	660	2	17
NOGM	S. C. 108	75	106	0	13	6	6	1918	do	do	do	660	2	17
NOKN	S. C. 143	75	106	0	13	6	6	1917	Rocky River, Ohio	Rocky River, D. D. Co.	do	660	2	17
NOMD	S. C. 185	75	106	0	13	6	6	1918	Upper Nyack, N. Y.	Int. Shpbdg. & Marine Eng. Co.	do	660	2	17
NOMN	S. C. 192	75	106	0	13	6	6	1918	Alexandria, Va.	Gen. S. B. & Aero. Co.	do	660	2	17
NOPF	S. C. 223	75	106	0	13	6	6	1917	Morris Heights, N. Y.	N. Y. Yacht, Launch & Engine Co.	do	660	2	17
NOPG	S. C. 224	75	106	0	13	6	6	1917	do	do	do	660	2	17
NOPN	S. C. 229	75	106	0	13	6	6	1918	do	do	do	660	2	17
NOPQ	S. C. 231	75	106	0	13	6	6	1918	do	do	do	660	2	17

¹ Formerly S. S. Bunker Hill.

² Formerly S. S. Massachusetts; S. S. Shawmut.

³ Formerly U. S. S. San Francisco.

Signal and radio-call letters	Name of vessel	Standard displacement	Dimensions			Built (completed)			Propulsion	Designed horsepower	Quarters available	
			Length on water line at standard displacement	Maximum beam at or below water line at standard displacement	Maximum draft under service conditions	When	Where	By whom			Officers	Men
U. S. NAVY—Continued												
<i>Patrol vessels (submarine chasers) (wood)—Con.</i>												
NOQR	S. C. 252	Tons 75	Fl. in. 106 0	Fl. in. 13 6	Feet 6	1918	Camden, Me.	Camden Anchor-Rockland Machine Co.	do	660	2	17
NOVQ	S. C. 330	75	106 0	13 6	6	1918	Manitowoc, Wis.	Burger Boat Co.	do	660	2	17
NOXS	S. C. 353	75	106 0	13 6	6	1918	College Point, N. Y.	College Point Boat Co.	do	660	2	17
NOZJ	S. C. 412	75	106 0	13 6	6	1919	Clayton, N. Y.	Clayton Ship & Boat Bldg. Co.	do	660	2	17
NOPR	S. C. 428	75	106 0	13 6	6	1918	Camden, N. J.	Mathis Yacht Bldg. Co.	do	660	2	17
NIQI	S. C. 431	75	106 0	13 6	6	1918	Port Clinton, Ohio	Matthews Boat Co.	do	660	2	17
NOPZ	S. C. 432	75	106 0	13 6	6	1918	do	do	do	660	2	17
NOQZ	S. C. 433	75	106 0	13 6	6	1918	do	do	do	660	2	17
NOQQ	S. C. 437	75	106 0	13 6	6	1918	Rocky River Ohio	Rocky River D. D. Co.	do	660	2	17
NIQV	S. C. 440	75	106 0	13 6	6	1919	Brooklyn, N. Y.	Howard E. Wheeler	do	660	2	17
<i>Patrol vessels (gunboats)</i>												
NIST	ASHEVILLE	1,270	225 0	41 3	13	1920	Charleston, S. C.	United States	Turb., 1 s.	850	13	52
NEDD	SACRAMENTO	1,140	210 0	40 10	13½	1914	Philadelphia, Pa.	Wm. Cramp & Sons	1 screw	950	12	82
NELV	TULSA	1,270	225 0	41 3	13	1923	Charleston, S. C.	United States	Turb., 1 s.	850	13	108
<i>Patrol vessels (river gunboats)</i>												
NECS	GUAM	370	150 0	27 1	6	1927	Shanghai, China	Kiangnan Dock & Engine Works.	2 screws	1,950	5	58
NEGJ	LUZON	560	198 0	31 1	7	1928	do	do	do	3,150	10	72
NEPC	MINDANAO	560	198 0	31 1	7	1928	do	do	do	3,150	11	67
NETN	MONOCACY	180	160 0	24 7	2½	1914	Mare Island, Calif.	United States	do	800	4	50
NEFN	OAHU	450	180 0	28 1	6½	1928	Shanghai, China	Kiangnan Dock & Engine Works.	do	2,250	7	58
NETR	PALOS	180	160 0	24 7	2½	1914	Mare Island, Calif.	United States	do	800	4	51
NEDB	PANAY	450	180 0	28 1	6½	1928	Shanghai, China	Kiangnan Dock & Engine Works.	do	2,250	7	58
NEKC	TUTUILA	370	150 0	27 1	6	1928	do	do	do	1,950	6	52
<i>Patrol vessels (converted yachts)</i>												
NASG	ISABEL	710	230 0	26 0	11	1917	Bath, Me.	Bath Iron Works	Turb., 2s.	8,400	6	80
NAMM	NOKOMIS	910	202 0	31 7	14½	1917	Wilmington, Del.	Pusey & Jones Co.	2 screws	2,000	15	130

Signal and radio call letter	Name of vessel	Displacement normal fuel supply	Dimensions			Built (completed)			Propulsion	Designed	Quarters available	
			Length on load water line	Breadth on load water line	Mean draft	When	Where	By whom			Officers	Men
U. S. NAVY—Continued												
<i>Auxiliaries, special type</i>												
					<i>Ft. in.</i>							
NURJ	ALTAIR ¹	• 7,068	410 5	54 0	20 6	1919	Seattle, Wash.	Skinner & Eddy Corp.	Turb., 1 s.	2,500	35	555
NATD	ANTARES ²	• 5,501	390 0	54 0	24 5	1919	Hog Island, Pa.	Am. Int. S. B. Corp.	do.	2,500	38	110
NAFR	ARCTIC ³	• 5,975	402 6	53 0	26 5	1919	Oakland, Calif.	Moore S. B. Corp.	do.	2,800	19	273
NEKG	ARD ⁴	2,315	393 6	60 0	5 1	1934	Wilmington, Del.	Dravo Construction Co.			3	33
NISX	ARGONNE ⁵	• 7,555	448 0	58 0	23 9	1920	Hog Island, Pa.	Am. Int. S. B. Corp.	Turb., 1 s.	6,000	38	390
NAZZ	BARNES, ROBERT L. ⁶	• 3,850	251 10	43 2	15 0	1917	Duluth, Minn.	McDougall Duluth Co.	1 screw	1,100	1	59
NEQQ	BEAVER ⁷	• 4,461	357 6	47 0	20 3½	1910	Newport News, Va.	Newport News S. B. Co.	do.	4,500	51	483
NAJD	BLACK HAWK ⁷	• 6,381	404 6	53 9	19 9	1913	Philadelphia, Pa.	Wm. Cramp & Sons	do.	3,400	40	645
NAMT	BOGGS	• 1,060	• 309 0	• 30 6	• 12	1918	Mare Island, Calif.	United States	Turb., 2s	26,000	9	96
NALM	BOREAS ⁸	• 6,100	402 6	53 0	26 5	1919	Oakland, Calif.	Moore S. B. Corp.	Turb., 1 s.	2,800	9	50
NIFK	BRAZOS ⁹	• 7,449	455 0	58 0	26 8	1919	Boston, Mass.	United States	2 screws	5,200	14	213
NESF	BRIDGE	• 6,357	400 0	55 2½	20 8	1917	do.	do.	do.	4,000	16	130
NAPV	BRIDGEPORT ⁹	• 8,005	429 4	54 4	24 7½	1901	Vege sack, Germany	Bremer Vulcan	do.	3,400	29	512
NEFS	BUSHNELL	• 2,869	300 0	45 8	15 0	1915	Seattle, Wash.	Seattle Const. Co.	Turb., 1 s.	2,500	24	218
NAPR	CAMDEN ¹⁰	• 4,752	389 2	48 0	22 4	1900	Flensburg, Germany	Flensburger S. B. Co.	1 screw	2,550	46	374
NIRX	CANOPUS ¹¹	• 5,506	360 0	51 6	21 5	1919	Camden, N. J.	New York S. B. Corp.	do.	3,850	65	109
NAZK	CAPELLA ¹²	• 5,078	390 0	54 0	24 5	1920	Hog Island, Pa.	Am. Int. S. B. Corp.	Turb., 1 s.	2,500	16	100
NISV	CHAUMONT ¹³	• 7,553	448 0	58 0	23 0	1920	do.	do.	do.	6,000	19	267
NERP	CUYAMA ¹⁴	• 7,454	455 0	56 0	26 2	1917	Mare Island, Calif.	United States	2 screws	5,200	14	302
NIRZ	ZEBEOLA ¹⁴	• 6,985	410 5	54 0	20 0	1919	Seattle, Wash.	Skinner & Eddy Corp.	Turb., 1 s.	2,500	32	252
NUNR	DOBBS	• 8,154	460 0	61 1	24 2	1924	Philadelphia, Pa.	United States	do.	7,000	51	525
NASJ	GOLD STAR ¹⁵	• 5,066	377 0	52 0	14 0	1920	Wilmington, Del.	Bethlehem S. B. Corp.	1 screw	2,500	17	27
NAQV	HANNIBAL ¹⁶	• 1,953	283 4	39 3	15 6	1898	Sunderland, England	J. Blumer & Co.	do.	1,100	15	70
NESD	HENDERSON	• 7,493	460 0	60 11½	19 11	1917	Philadelphia, Pa.	United States	2 screws	4,000	23	445
NIRM	HOLLAND	• 8,008	460 0	61 1	22 9	1926	Puget Sound, Wash.	do.	Turb., 1 s.	7,000	91	726
NEQB	JASON	• 10,939	514 0	65 0	27 8	1913	Sparrows Point, Md.	Maryland Steel Co.	2 screws	7,000	31	272
NEQD	KANAWHA ¹⁷	• 7,404	455 0	56 0	26 2	1915	Mare Island, Calif.	United States	do.	5,200	12	237
NUOK	KAWEAH ¹⁷	• 7,253	430 0	58 0	25 6	1919	Philadelphia, Pa.	Wm. Cramp & Sons	1 screw	2,800	10	98
NAZL	LAMBERTON	• 4,100	• 309 0	• 30 6	• 12	1918	Newport News, Va.	Newport News S. B. Co.	Turb., 2s.	25,000	6	113
NUGL	LARAMIE ¹⁸	• 7,252	430 0	58 0	25 6	1920	Philadelphia, Pa.	Wm. Cramp & Sons	1 screw	2,800	10	95
NUGM	MATTOLE ¹⁹	• 7,252	430 0	58 0	26 6	1920	do.	do.	do.	2,800	11	56
NEQL	MAUMEE ²⁰	• 7,894	455 0	56 0	26 2	1916	Mare Island, Calif.	United States	2 Diesel	5,000	14	461
NEMC	MEDUSA	• 10,715	460 0	70 0	19 11	1924	Puget Sound, Wash.	do.	Turb., 1 s.	7,000	34	465
	MELVILLE	• 5,522	400 0	• 54 5½	20 0	1915	Camden, N. J.	New York S. B. Corp.	1 turb., 1 s.	4,000	30	214
NEKM	MERCY ²⁰	• 6,644	413 0	50 2	22 8	1907	Philadelphia, Pa.	Wm. Cramp & Sons	2 screws	8,500	27	393
NIFP	NECHES ²¹	• 7,383	455 0	56 0	26 8	1920	Boston, Mass.	United States	do.	5,200	14	272

¹ Formerly st. s. Edisto (218291).
² Formerly st. s. Nedmac (218551).
³ Formerly st. s. Yamhill (217033).
⁴ Formerly st. s. Argonne (220845).
⁵ Formerly st. s. R. L. Barnes (215115).
⁶ Formerly st. s. Beaver (207034).
⁷ Formerly st. s. Santa Catalina (211623).
⁸ Formerly st. s. Yaquina (217489).
⁹ Formerly German st. s. Breslau.
¹⁰ Formerly German st. s. Kiel.

¹¹ Formerly st. s. Santa Leonora (218364).
¹² Formerly st. s. Comerant (219638).
¹³ Formerly st. s. Chaumont (220866).
¹⁴ Formerly st. s. Edgewood (218127).
¹⁵ Formerly st. s. Gold Star (220371).
¹⁶ Formerly British st. s. Joseph Holland.
¹⁷ Formerly st. s. Kaweah (219154).
¹⁸ Formerly st. s. Laramie (219548).
¹⁹ Formerly st. s. Mattole (220062).
²⁰ Formerly st. s. Saratoga (204160).

• Gross tonnage.
¹ Loaded summer draft.
² Fuel ship.
³ Standard displacement.
⁴ Length on water line at standard displacement.
⁵ Maximum beam at or below W. L. at standard displacement.
⁶ Maximum draft under service conditions.
⁷ Extreme.
⁸ Full load displacement.

Signal and radio-call letters	Name of vessel	Displacement normal fuel supply	Dimensions			Built (completed)			Propulsion	Designed horse-power	Quarters available	
			Length on load water line	Breadth on load water line	Mean draft	When	Where	By whom			Officers	Men
U. S. NAVY—Continued												
<i>Auxiliaries, special type—Continued</i>												
		<i>Tons</i>	<i>Ft. in.</i>	<i>Ft. in.</i>	<i>Ft. in.</i>							
NEPM	NEPTUNE ^c	• 9,899	520 0	65 0	27 8	1911	Sparrows Point, Md.	Maryland Steel Co.	Turb., 2 s.	8,000	20	332
NEQP	NEREUSE ^c	• 9,681	500 0	62 0	27 8	1913	Newport News, Va.	Newport News S. B. Co.	2 screws	6,800	17	167
NELL	NITRO	• 7,440	460 0	60 11½	20 11	1921	Puget Sound, Wash.	United States	Turb., 2 s.	5,000	25	275
NUGN	PATOKA ^c	• 8,267	463 3	60 0	26 2	1919	Newport News, Va.	Newport News S. B. Co.	1 screw	2,900	28	168
NIFQ	PECOS ^c	• 7,383	455 0	58 0	26 8	1921	Boston, Mass.	United States	2 screws	5,200	15	302
NETP	PROMETHEUS	• 6,689	450 0	60 1	18 0	1910	Mare Island, Calif.	do.	do.	7,500	24	296
NERC	PROTEUS	• 9,681	500 0	62 0	27 8	1913	Newport News, Va.	Newport News S. B. Co.	do.	6,800	14	165
NELK	PYRO	• 7,440	460 0	60 11½	20 11	1920	Puget Sound, Wash.	United States	Turb., 2 s.	5,600	20	279
NUGP	RAMAPO ¹	• 8,246	463 3	60 0	26 2	1919	Newport News, Va.	Newport News S. B. Co.	1 screw	2,900	14	110
NUGQ	RAPIDAN ¹	• 8,246	463 3	60 0	26 2	1919	do.	do.	do.	2,900	13	95
NASQ	REGULUS ²	• 4,980	377 0	52 0	24 0	1920	Wilmington, Del.	Bethlehem S. B. Corp.	do.	2,500	11	36
NEPQ	RELIEF	• 8,288	460 0	60 11½	19 7	1920	Philadelphia, Pa.	United States	Turb., 2 s.	5,250	29	668
NURQ	RIGEL ³	• 7,052	410 5	54 0	20 0	1918	Seattle, Wash.	Skinner & Eddy Corp.	Turb., 1 s.	2,500	27	338
NUGR	SALINAS ⁴	• 8,246	463 3	60 0	26 2	1920	Newport News, Va.	Newport News S. B. & D. D. Co.	1 screw	2,900	12	104
NUGS	SAPELO ⁵	• 8,246	463 3	60 0	26 2	1920	do.	do.	do.	2,900	14	108
NIZM	SEMMS	1,190	311 3	30 8	13 5	1920	do.	Newport News S. B. Co.	Turb. 2 s.	27,000	9	84
NURL	SEQUOIA	• 147	96 10	19 0	6 6	1925	Camden, N. J.	Mathis Co.	2 Diesel, 2 s.	400	1	9
NUGT	SEPULGA ⁶	• 8,266	463 3	60 0	26 2	1920	Newport News, Va.	Newport News S. B. & D. D. Co.	1 screw	2,900	15	102
NUPP	SIRIUS ⁷	• 5,581	390 0	54 0	24 5	1919	Hog Island, Pa.	Am. Int. S. B. Corp.	Turb., 1 s.	2,500	18	171
NURD	SPICA ⁸	• 5,562	390 0	54 0	24 5	1919	do.	do.	do.	2,500	8	47
NUGV	TIPPECANOE ⁹	• 8,266	463 3	60 0	26 2	1920	Newport News, Va.	Newport News S. B. & D. D. Co.	Turb., 1 s.	2,900	20	50
NUGX	TRINITY ¹⁰	• 8,266	463 3	60 0	26 2	1920	do.	do.	do.	2,900	14	86
NIQJ	UTAH	22,000	511 0	106 1	32 0	1911	Camden, N. J.	New York S. B. Corp.	Turb., 4 s.	28,000	34	746
NAXM	VEGA ¹¹	• 5,562	390 0	54 0	24 5	1919	Hog Island, Pa.	Am. Int. S. B. Corp.	Turb., 1 s.	2,500	21	207
NEBK	VESTAL	• 6,691	450 0	60 1	18 0	1909	New York, N. Y.	United States	2 screws	7,500	28	358
NIRL	WHITNEY	• 8,154	460 0	61 0	24 2	1924	Boston, Mass.	do.	Turb., 1 s.	7,000	59	330
NIRN	WRIGHT	• 9,193	448 0	58 0	24 6	1921	Hog Island, Pa.	Am. Int. S. B. Corp.	do.	6,000	74	433
NITR	WYOMING	26,000	555 0	106 1	31 0	1912	Philadelphia, Pa.	Wm. Cramp & Sons	Turb., 4 s.	28,000	87	968
NAQD	YUKON ¹²	• 5,969	402 6	53 0	26 5	1920	Oakland, Calif.	Moore S. B. Co.	Turb., 1 s.	2,800	13	216
<i>Auxiliaries, ocean tugs</i>												
NEVP	ALGORMA	• 502	149 4	30 0	14 7	1920	Port Richmond, N. Y.	Staten Island S. B. Co.	1 screw	1,800	5	45
NACZ	ALLEGHENY ¹³	149 4	149 4	30 0	14 7	1918	Buffalo, N. Y.	American S. B. Co.	do.	1,800	3	29
NIDS	ARAPAHO	115 0	115 0	24 0	12 10	1914	Seattle, Wash.	Seattle Construction Co.	do.	800	3	23
NAZP	BAGADUCE	149 4	149 4	30 0	14 7	1919	Buffalo, N. Y.	Ferguson Steel & Iron Co.	do.	1,800	3	38
NISZ	BAY SPRING	• 426	141 4	27 8	14 1	1920	Providence, R. I.	Providence Eng. Works	do.	850	7	21
NEKS	CHALLENGE ¹⁴	• 255	122 0	22 2	13 2	1889	Camden, N. J.	J. H. Dialogue & Sons	do.	750	1	20
NARG	CHEMUNG ¹⁵	115 0	115 0	28 8	11 6	1917	Norfolk, Va.	United States	do.	800	5	20
NEKD	GENESEE ¹⁶	• 617	158 0	29 0	16 0	1905	Sparrows Point, Md.	Maryland Steel Co.	do.	1,000	1	29
NEVR	IUKA	• 502	149 4	30 0	14 7	1920	Port Richmond, N. Y.	Staten Island S. B. Co.	do.	1,800	4	45
NAZS	KALMIA	149 4	149 4	30 0	14 7	1919	Buffalo, N. Y.	Ferguson Steel & Iron Co.	do.	1,800	4	45

NEXC	KEOSANQUA	° 502	149 4	30 0	14 7	1920	Port Richmond, N. Y.	Staten Island S. B. Co.	do.	1,800	5	44	
NAXN	KEWAYDIN		149 4	30 0	14 7	1919	Buffalo, N. Y.	Ferguson Steel & Iron Co.	do.	1,800	5	45	
NETZ	KOKA		149 4	30 0	14 7	1920	Puget Sound, Wash.	United States	do.	1,800	5	47	
NETD	MAHOPAC		149 4	30 0	14 7	1919	Puget Sound, Wash.	United States	do.	1,800	4	42	
NEQF	MONTCALM ¹⁷	° 502	149 4	30 0	14 7	1921	Port Richmond, N. Y.	Staten Island S. B. Co.	do.	1,800	3	45	
NEVC	NAPA		149 4	30 0	14 7	1919	Puget Sound, Wash.	United States	do.	1,800	5	42	
NEMR	NAVAJO ¹⁸	° 438	141 4	27 6	14 1	1907	Philadelphia, Pa.	Neafie & Levy	do.	935	1	27	
NIDX	ONTARIO	° 883	175 0	34 0	12 6	1912	Camden, N. J.	New York S. B. Co.	do.	1,800	6	27	
NESL	PATAPSCO		148 0	29 0 ^{1/2}	12 3	1909	Portsmouth, N. H.	United States	2 screws	1,160	4	30	
NEVL	PATUXENT	° 521	146 0	29 0 ^{1/2}	12 3	1909	Norfolk, Va.	do.	do.	1,160	5	30	
NANX	PINOLA		149 4	30 0	14 7	1920	Puget Sound, Wash.	do.	1 screw	1,800	3	44	
NAVK	SAGAMORE		149 4	30 0	14 7	1917	Buffalo, N. Y.	American S. B. Co.	do.	1,800	2	42	
NIGT	SCIOTA		149 4	30 0	14 7	1919	Puget Sound, Wash.	United States	do.	1,800	5	43	
NEVB	SONOMA	° 883	175 0	34 0	12 6	1912	Camden, N. J.	New York S. B. Corp.	do.	1,800	5	53	
NAZQ	SUNNADIN		149 4	30 0	14 7	1919	Puget Sound, Wash.	United States	do.	1,800	5	48	
NETQ	TADOUSAC		149 4	30 0	14 7	1919	Buffalo, N. Y.	Ferguson Steel & Iron Co.	do.	1,800	5	46	
NOCB	TATNUCK		149 4	30 0	14 7	1919	Puget Sound, Wash.	United States	do.	1,800	4	31	
NATS	TILLAMOOK	+	115 0	24 0	12 10	1914	Seattle, Wash.	Seattle Construction Co.	do.	800	3	12	
NERD	UMPUA		149 4	30 0	14 7	1919	Buffalo, N. Y.	Ferguson Steel & Iron Co.	do.	1,800	3	46	
NARF	UNDAUNTED	+	143 0	28 0	14 10	1917	San Francisco, Calif.	Union Iron Works	do.	1,000	3	27	
NEGO	WANDANK		149 4	30 0	14 7	1920	Buffalo, N. Y.	Ferguson Steel & Iron Co.	do.	1,800	5	45	
	WANDO		115 0	26 8	11 6	1917	Charleston, S. C.	United States	do.	800	2	28	
<i>Auxiliaries, submarine rescue vessels</i>													
NIJY	CHEWINK	+	1,120	180 0	35 6	11 2	1919	New York, N. Y.	Todd Shipyard Corporation	do.	1,400	5	63
NEKN	FALCON	+	1,270	180 0	35 6	12 3	1918	Morris Heights, N. Y.	Gas Engine & Power Co.	do.	1,400	5	69
NIKB	MALLARD	+	1,210	180 0	35 6	11 10	1919	New York, N. Y.	Staten Island S. B. Co.	do.	1,400	7	61
NIKC	ORTOLAN	+	1,270	180 0	35 6	12 2	1919	do.	do.	1,400	5	74	
NIKF	PIGEON	+	1,210	180 0	35 6	11 11	1919	Baltimore, Md.	Baltimore S. B. Co.	do.	1,400	6	66
NAQF	WIDGEON	+	1,210	180 0	35 6	11 8	1918	Chester, Pa.	Sun S. B. Co.	do.	1,400	5	63
<i>Unclassified</i>													
NAMY	ALTON ¹⁹		4,500	325 0	48 2 ^{1/2}	19 0	1889	do.	John Roach & Sons	2 screws			
	AMERICA		146	87 6	22 2	11 7	1851	do.	George Steers				
	ANNAPOLIS ²		1,010	168 0	36 0	12 0	1897	Elizabethport, N. J.	Lewis Nixon	1 screw	800		
	BOSTON		3,000	277 5	42 2	16 10	1885	Chester, Pa.	John Roach & Sons	do.	4,300		
	BRIARCLIFF		5,990	268 0	45 2	23 11	1919	Portland, Me.	Russell S. B. Co.				
NAGD	CALIFORNIA STATE ²⁰		3,640	253 6	43 8	15 6	1919	Cleveland, Ohio	American S. B. Co.	1 screw	1,500		
	CHEYENNE	° 2,800	252 0	50 0	13 0	1902	San Francisco, Calif.	Union Iron Works	2 screws	2,400			
	CONSTELLATION		1,970	176 0	42 0	20 0	1797	Baltimore, Md.	United States				
	CONSTITUTION		2,200	175 0	45 0	20 0	1797	Boston, Mass.	do.				
NAKP	CUMBERLAND		1,800	176 5	45 8	16 5	1904	Boston, Mass.	United States	Sails			
	DUBUQUE ²¹		1,085	174 0	35 0	12 3	1905	Morris Heights, N. Y.	Gas Engine & Power Co.	2 screws	1,000		
	EMPIRE STATE ²¹		11,450	390 0	54 0	24 5	1919	Hog Island, Pa.	Am. Int. S. B. Co.	Turb., 1 s.	2,500		
	Hartford		2,790	226 0	43 10	18 2	1858	Boston, Mass.	United States	1 screw	2,000		
NAPS	HAWK		375	145 0	22 0	11 6	1891	Paisley, Scotland	Fleming & Ferguson	do.	900		

Government Vessels

1119

¹ Formerly st. s. Rapidan (219403).
² Formerly st. s. Glenora (220644).
³ Formerly st. s. Edgcombe (217412).
⁴ Formerly st. s. Hudsonian (219592).
⁵ Formerly st. s. Sapelo (219470).
⁶ Formerly st. s. Fleetco (219280).
⁷ Formerly st. s. Saluda (217573).
⁸ Formerly st. s. Shannock (218867).
⁹ Formerly st. s. Tippecanoe (220210).
¹⁰ Formerly st. s. Trinity (220379).
¹¹ Formerly st. s. Lebanon (218791).

¹² Formerly st. s. Meharon (219626).
¹³ Formerly U. S. S. Huron.
¹⁴ Formerly ^a st. s. Luckenbach (141021).
¹⁵ Formerly ^b st. s. Defiance.
¹⁶ Formerly U. S. S. Pocahontas.
¹⁷ Formerly st. s. Monocacy (202489).
¹⁸ Formerly U. S. S. Kineo.
¹⁹ Formerly st. s. General Hubbard (204193).
²⁰ Formerly U. S. S. Chicago.
²¹ Formerly st. s. Henry County.
²² Formerly U. S. S. Procyon.

^a Gross tonnage.
^b Loaded summer draft.
^c Fuel ship.
^d Maximum draft under service conditions.
^e Maximum beam at or below W. L. at standard displacement.
^f Composite.
^g Extreme.
^h Overall.
ⁱ Summer load draft.

Signal and radio-call letters	Name of vessel	Displacement normal fuel supply	Dimensions			Built (completed)			Propulsion	Designed horse-power	Quarters available	
			Length on load water line	Breadth on load water line	Mean draft	When	Where	By whom			Officers	Men
U. S. NAVY—Continued												
<i>Unclassified—Continued.</i>												
	ILLINOIS.....	11,552	368 0	72 2½	23 6	1901	Newport News, Va.	Newport News S. B. Co.	do.			
	KEARSARGE (Craneship no. 1.) ¹	11,520	368 0	72 2½	23 6	1899	do.	do.	2 screws	11,000		
	NANTUCKET.....	1,261	177 4	32 0	13 0	1876	Wilmington, Del.	Harlan & Hollingsworth.	1 screw	500		
	NEWTON ²	5,990	268 0	45 2	23 11	1919	Portsmouth, N. H.	L. H. Shattuck (Inc.)	do.	1,400		
NANT	OLYMPIA.....	5,400	338 0	53 1	24 0	1895	San Francisco, Calif.	Union Iron Works	2 screws	13,500		
	OREGON.....	10,288	348 0	69 3	24 0	1896	do.	do.	do.			
NESC	PADUCAH ³	1,065	174 0	85 0	12 3	1905	Morris Heights, N. Y.	Gas Engine & Power Co.	do.	1,000		
	REINA MERCEDES ³	2,835	292 0	43 3	16 9	1887	Cartagena, Spain					
NAPG	SEATTLE.....	13,700	502 0	72 11	27 0	1906	Camden, N. J.	New York S. B. Co.	2 screws	17,250		
NIRP	WHEELING.....	990	174 0	34 0	12 0	1897	San Francisco, Calif.	Union Iron Works	do.	800		
NAVD	WILMETTE ⁴	2,600	265 0	38 2	15 6	1903	Port Huron, Mich.	Jenks S. B. Co.	do.	4,000		
NIRS	WILMINGTON.....	1,392	250 9	39 8	9 0	1897	Newport News, Va.	Newport News S. B. Co.	do.	1,600		

¹ Formerly st. s. Monacacy (202489).

² Formerly st. s. Newton (218607).

³ Formerly Spanish cruiser Reina Mercedes.

⁴ Formerly st. s. Eastland (200031).

⁵ Loaded summer draft.

⁶ Length on water line at standard displacement.

⁷ Estimated.

⁸ Standard displacement.

⁹ Barrels of fuel oil.

In addition to the vessels listed, the following small craft are owned and operated by the Navy Department:

District craft

Boats:			
Ambulance.....	3	Floats, car.....	8
House.....	1	Lighters:	
Barges:		Ash.....	18
Fuel-oil.....	25	Covered.....	74
Oil storage.....	1	Garbage.....	7
Pontoon stowage.....	7	Open.....	156
Sludge removal.....	2	Pile drivers, floating.....	10
Stevedoring.....	2	Pontoons, salvage.....	50
Torpedo testing.....	3	Tugs:	
Water.....	14	Harbor.....	40
Chamber, rescue.....	5	Motor.....	14
Derrick:		Workshops, floating.....	4
Floating.....	35	Vessels, district patrol.....	41
Seaplane wrecking.....	5	Unclassified.....	6
Dredges.....	5		
Ferryboats and launches.....	13	Total.....	501

5613°-35-71

Signal and radio call letter	Rig	Name of vessel	Tonnage		Dimensions			Built		Power	Propulsion	Home station	Complement	
			Gross	Net	Length	Breadth	Depth	When	Where				Officers	Crew
QUARTERMASTER CORPS, U. S. ARMY														
<i>Transports</i>														
		<i>Feet</i>			<i>Feet</i>		<i>Feet</i>							
WUAF	St. s.	1 CHATEAU THIERRY	7,555	3,919	436.7	58.0	30.5	1920	Hog Island, Pa.	S. turb.	1 screw	New York, N. Y.	24	130
WUAL	St. s.	2 LUDINGTON	8,266	6,189	439.5	60.0	33.7	1920	Gloucester, N. J.	S. turb.	do.	Brooklyn, N. Y.	10	65
WUAC	St. s.	3 MEIGS	7,358	5,310	430.4	54.0	26.2	1921	Los Angeles, Calif.	S. t. exp.	do.	San Francisco, Calif.	11	82
WUAM	St. s.	4 REPUBLIC	17,886	10,654	599.0	68.2	24.4	1907	Belfast, Ireland	S. q. exp.	2 screw	New York, N. Y.	25	273
WUAD	St. s.	5 ST. MIHIEL	7,555	3,919	436.7	58.0	30.5	1920	Hog Island, Pa.	S. turb.	1 screw	San Francisco, Calif.	24	130
WUAG	St. s.	6 U. S. GRANT	9,410	5,784	490.4	55.3	27.6	1907	Stettin, Germany	S. q. exp.	2 screw	do.	13	172
<i>Ferryboats</i>														
	Ol. s.	HUMPHREY, GEN. CHARLES F.	457	311	128.0	44.0	15.2	1928	Portsmouth, Va.	Diesel	2 screw	Governors Island, N. Y.	4	8
<i>Steam lighters and water boats</i>														
WYAP	St. s.	7 EL AQUADOR	390	238	145.6	30.3	10.7	1906	San Francisco, Calif.	S. comp.	1 screw	Fort Mason, Calif.	4	12
WYAL	St. s.	EL AQUARIO	562	290	161.6	30.0	13.0	1919	Seattle, Wash.	St. t. exp.	do.	do.	4	11
WYAE	St. s.	8 CANBY	219	142	97.2	30.4	9.3	1898	Sleightsburg, N. Y.	S. comp.	do.	New York, N. Y.	4	8
WYAI	St. s.	NORMOYLE, MAJ. J. E.	196	99	110.0	29.41	8.5	1918	Milford, Del.	do.	do.	do.	2	4
<i>Mine planters</i>														
WYBA	St. s.	BAIRD, GEN. ABSALOM	704	138	172.0	32.0	17.0	1919	Milwaukee, Wis.	S. t. exp.	2 screw	New London, Conn.	7	20
WYBB	St. s.	BELL, GEN. J. FRANKLIN	704	138	172.0	32.0	17.0	1919	do.	do.	do.	Fort Worden	7	20
WYBD	St. s.	GRAHAM, GEN. WM. M.	641	126	170.0	32.0	17.0	1917	Camden, N. J.	do.	do.	Cristobal, Canal Zone	6	15
WYBE	St. s.	HARRISON, COL. GEO. E.	704	138	172.0	32.0	17.0	1919	Milwaukee, Wis.	do.	do.	Philippines	7	20
WYAC	St. s.	HENEY, JOSEPH	601	409	160.0	32.0	17.0	1909	Newport News, Va.	do.	do.	Fort Hancock, N. J.	5	13
WYAF	St. s.	ORD. GEN. E. O. C.	590	401	165.0	32.0	14.7	1909	Wilmington, Del.	do.	do.	do.	5	13
WYAB	St. s.	SCHOFIELD, GEN. J. M.	632	224	165.0	32.0	14.7	1909	Camden, N. J.	do.	do.	Fort Monroe, Va.	5	13
<i>River steamers</i>														
WYAQ	St. s.	9 Barnett, Col.	128	87	98.0	20.0	7.0	1914	Croton on Hudson, N. Y.	S. comp.	2 screw	Fort Slocum, N. Y.	3	8
WZAF	St. s.	COXE, GEN. F. M.	900	600	150.0	28.0	13.0	1922	Charleston, W. Va.	S. t. exp.	do.	San Francisco, Calif.	5	11
WYCR	St. s.	HYDE, GEN. JOHN MCE.	900	600	150.0	28.0	13.0	1921	do.	do.	do.	Manila, P. I.	3	15
	Ol. s.	LEWIS, GEN. MORGAN	900	700	150.0	28.0	13.0	1921	Wilmington, N. C.	Diesel	do.	Cristobal, Canal Zone	5	11
	Ol. s.	RUCKER, GEN. D. H.	900	700	150.0	28.0	13.0	1921	do.	do.	do.	Fort Washington, Md.	5	11

1 Formerly st. s. Chateau Thierry (220608).
 2 Formerly st. s. James Otis (220441).
 3 Formerly st. s. West Newark (221330).
 a German St. s. President Grant.
 b President Grant (215452).
 c U. S. Navy President Grant.
 d Republic (215452).

4 Formerly st. s. St. Mihiel (220739).
 a German st. s. Konig Wilhelm II.
 b St. s. Madawaska (215459).
 7 Formerly British st. s. El Aquador.

8 Formerly st. s. Iron King (100670).
 9 Formerly st. s. Dixie (212850).
 • Concrete.

Government Vessels

Signal and radio-call letters	Rig	Name of vessel	Tonnage		Dimensions			Built		Power	Propulsion	Home station	Complement	
			Gross	Net	Length	Breadth	Depth	When	Where				Officers	Crew
QUARTERMASTER CORPS, U.S. ARMY—Con.														
<i>Tugs</i>														
WYAD	St. s.	1 GEN. ALESHIRE.....	283	284	118.0	27.6	14.4	1913	Port Richmond, N. Y.	S. t. exp.	1 screw	Brooklyn, N. Y.	2	12
WYCA	St. s.	2 CUBA.....	594	266	150.6	29.4	18.9	1901	Bath, Me.	do	do	Honolulu, Hawaii	4	16
WYAN	St. s.	3 RENO.....	135	67	96.3	20.5	10.0	1889	Philadelphia, Pa.	S. comp.	do	Fort Monroe, Va.	2	6
WYAU	St. s.	SAN PEDRO.....	113	44	100.5	20.8	10.4	1890	England	do	do	Manila Bay, P. I.	1	3
WYAV	St. s.	4 SLOCUM.....	587	284	165.0	29.3	18.0	1898	Philadelphia, Pa.	S. t. exp.	do	San Francisco, Calif.	4	10
	Ga. s.	Tug 91.....	100	65	64.5	16.1	5.9	1918	Pearl Harbor Navy Yard, Hawaii.	Ga. s.	do	Honolulu, Hawaii	1	2
<i>Passenger, artillery, and freight vessels</i>														
WYAH	St. s.	ANDERSON, GEN. ROBT.....	159	104	98.0	22.0	11.3	1908	Quincy, Mass.	S. comp.	1 screw	Boston Harbor, Mass.	2	6
WYAY	St. s.	ARNOLD, GEN. RICHARD.....	159	104	98.0	22.0	11.3	1908	do	do	do	Fort H. G. Wright, N. Y.	3	6
	Ol. s.	Baker, Lieut. Howard T.....	27	15	64.0	17.3	6.5	1919	North Tonawanda, N. Y.	Diesel	do	Fort Barrancas, Fla.	2	2
WYAR	St. s.	BATCHELDER, GEN. R. N.....	280	167	110.0	24.0	12.2	1905	Philadelphia, Pa.	S. comp.	do	Fort Williams, Me.	4	8
WYCS	St. s.	CARROLL, SPRIGG.....	280	146	110.0	24.5	10.0	1903	Wilmington, Del.	do	do	Fort Moultrie, S. C.	4	7
	Ga. s.	Cochrane, Lieut. Stanley L.....	27	15	64.0	16.0	6.5	1919	Crisfield, Md.	Ga. s.	do	Honolulu, Hawaii	2	2
WYBY	St. s.	CONDON, CAPT. C. M.....	170	92	98.0	22.0	12.8	1919	Bay City, Mich.	S. comp.	do	Fort Barrancas, Fla.	2	4
	Ga. s.	Crosby, Lieut. Harry E.....	27	15	64.0	17.3	6.5	1919	North Tonawanda, N. Y.	Ga. s.	do	Pearl Harbor, Hawaii	2	0
WYAM	St. s.	FORNANCE, JAMES JOS.....	164	106	98.0	22.0	10.6	1909	Portland, Oreg.	S. comp.	do	Chilkoot Barracks, Alaska.	2	6
WYAA	St. s.	FRANK, GEN. ROYAL T.....	632	224	154.3	32.0	17.0	1909	Camden, N. J.	S. t. exp.	2 screw	Honolulu, Hawaii	5	12
WYAK	St. s.	GETTY, GEN. G. W.....	168	104	98.0	22.0	11.3	1909	Fore River, Mass.	S. comp.	1 screw	Cristobal, Panama	2	2
	Ol. s.	GREEN, GEN. NATH'L.....	340	191	130.0	27.0	12.0	1904	Wilmington, Del.	Diesel	do	New London, Conn.	4	6
WYBV	St. s.	JENKINS, MAJ. A. G.....	170	92	98.0	22.0	12.8	1919	Bay City, Mich.	S. comp.	do	Fort Barrancas, Fla.	2	8
	St. s.	JESUP, GEN. THOS. S.....	340	191	130.0	27.0	13.0	1904	Wilmington, Del.	do	do	Boston Harbor, Mass.	4	14
	St. s.	JOHNSTON, GEN. JOS. E.....	355	202	130.0	27.0	13.0	1904	Sparrows Point, Md.	do	do	Brooklyn, N. Y.	4	9
WYAJ	St. s.	MILEY, GEN.....	364	197	138.0	26.0	13.6	1911	Hong Kong, China	do	2 screw	Manila Bay, P. I.	5	26
	St. s.	ORDNANCE.....	293	199	120.0	26.0	10.5	1905	Wilmington, Del.	S. t. exp.	1 screw	Brooklyn Army Base, N. Y.	3	6
	St. s.	Perry, Capt. Fred L.....	177	137	101.0	23.5	13.1	1919	Rocky River, Ohio	S. Comp.	do	Brooklyn, N. Y.	2	4
WYBS	St. s.	RANDOL, GEN. A. M.....	153	104	98.0	22.0	11.3	1909	Quincy, Mass.	do	do	Portland Harbor, Me.	2	6
	Ol. s.	SCHUMM, LT. COL. H. C.....	170	92	98.0	22.0	12.8	1919	Bay City, Mich.	Diesel	do	Fort Sherman, Canal Zone	2	4
<i>Launches</i>														
	St. s.	ADAMS.....	27	16	65.0	11.5	6.3	1910	Shanghai, China	S. comp.	1 screw	Manila Bay, P. I.		8
	Ga. s.	Breckenridge, Capt. E. L. D.....	7	5	40.0	10.6	4.2	1918	Panama	do	do	Colon, Canal Zone		2
	Ga. s.	Bryant, Noble C.....	9	5	35.0	8.5	5.5	1918	Navy yard, Portsmouth, Va.	do	do	Fort Adams, R. I.		2
	Ga. s.	C-1268.....	5	3	32.0	5.0	4.0	1917	do	do	do	Fort Screven, Ga.		
	Ga. s.	Caprice II.....	15	8	32.0	7.0	5.0	1920	North Tonawanda, N. Y.	do	do	Luke Field, Hawaii		
	Ga. s.	Cozy.....	9	5	40.0	13.0	3.4	1921	Norfolk, Va.	do	do	Fort Amador, Panama		2
	Ga. s.	Cheney, Lieut. Ward.....	29	20	60.0	12.2	6.0	1909	Port Clinton, Ohio	Diesel	do	Fort Washington, N. Y.		
	Ga. s.	Chlorine.....	15	3	30.5	8.5	3.3	1920	do	Ga. s.	do	Edgewood Arsenal, Md.	1	2
	St. s.	FORBY.....	27	16	65.0	11.3	6.3	1910	Shanghai, China	do	do	Manila Bay, P. I.		8
	St. s.	GEARY.....	54	33	90.0	14.5	7.5	1908	Hong Kong, China	do	do	do		10
	Ga. s.	6Gunner.....	30	21	61.5	13.5	5.6	1925	Wilmington, Del.	do	2 screw	Aberdeen Proving Grounds, Md.		3
	Ol. s.	H-1.....	49	16	64.0	18.0	8.0	1931	Portsmouth, Va.	Diesel	do	Fort Monroe, Va.	2	5

Ga. s.	H-2 Catamaran	65	42	60.5	15.0	8.0	1927	Charleston, S. C., Navy Yard.	do.	2 screw	do.	2	6
Ga. s.	J-6	5	3	35.0	8.0	6.0	1917	Norfolk Navy Yard, Va.	do.	do.	do.		2
Ga. s.	J-10	5	3	30.0	8.0	6.0	1917	Norfolk Navy Yard, Va.	Ga. s.	do.	Fort Sherman, C. Z.		2
Ga. s.	J-15			26.0	7.0	3.5	1924	Norfolk Navy Yard, Va.	do.	do.	Langley Field, Va.		
Ga. s.	J-16	5	3	32.0	9.0	4.3	1908	Bayonne, N. J.	do.	do.	Fort Sherman, C. Z.	1	2
Ga. s.	J-18	5	3	35.0	9.0	5.0	1917	Mare Island Navy Yard Calif.	do.	do.	Honolulu, Hawaii		
Ga. s.	J-22	5	3	38.7	9.5	5.5			do.	do.	Fort Moultrie, S. C.		
Ga. s.	J-23	5	3	35.0	9.0	5.5			do.	do.	Key West, Fla.		
Ga. s.	J-24	5	3	24.0	7.0	8.0	1917	Mare Island Navy Yard.	do.	do.	Manila, P. I.		
Ga. s.	J-25	5	3	35.0	8.2	4.7	1923	do.	do.	do.	San Francisco, Calif.	1	2
Ga. s.	J-29			47.0	16.0	6.5	1930	Fernandina, Fla.	do.	1 screw	Fort Screven, Ga.	1	3
Ga. s.	J-30	10	6	47.0	13.0	6.5			do.	do.	Fort Crockett, Tex.	1	3
Ga. s.	J-31	3	2	29.0	6.8	4.9	1917		do.	do.	Honolulu, Hawaii	1	1
Ga. s.	J-32	8	2	36.0	9.2	5.0	1928	Bronx, N. Y.	do.	do.	Fort Hoyle, Md.		2
Ga. s.	J-33			19.0	6.2	2.2	1932	Newport News, Va.	do.	do.	Nansemond Ord. Depot, Va.		2
Ga. s.	J-34	5	4	36.0	12.0	4.3	1918	Mare Island, Calif.	do.	do.	Crissey Field, Calif.		3
Ga. s.	J-35	5	3	30.4	8.7	3.1	1919	Norfolk Navy Yard, Va.	do.	do.	Monterey Presidio, Calif.		2
Ga. s.	J-36	5	3	30.4	8.7	3.1	1919	do.	do.	do.		2	
Ga. s.	J-37	5	3	30.0	9.5	3.7	1927	Newport News, Va.	do.	do.	Fort Washington, Md.		2
Ga. s.	J-38	5	3	30.0	9.5	3.7	1927	do.	do.	do.	Fort Snelling, Minn.		2
Ga. s.	J-39	5	3	30.4	8.7	3.1	1917	Mare Island Navy Yard, Calif.	do.	do.	Colon, Panama		2
Ga. s.	J-40	5	3	30.4	8.7	3.1	1918	do.	do.	do.	Hamilton Field, Calif.		2
Ga. s.	J-41	5	3	30.0	9.5	3.7	1934	Newport News, Va.	do.	do.	Langley Field, Calif.		2
Ga. s.	J-42	5	3	30.0	9.5	3.7	1934	do.	do.	do.		2	
Ga. s.	J-43	4	3	26.0	6.0	3.4	1926	Mare Island Navy Yard, Calif.	do.	do.	San Francisco Presidio, Calif.		2
	J-44	24	9	52	12	7.3	1921	Rockport, Tex.	Semi-Diesel.	do.	Chilkoot Barracks, Ala.	2	3
	J-45			33	6.5	3.5			Ga. s.	do.			
	J-46												
	J-47			26	7.2	4.0							
	J-48	4	2	32	5.5	3.5	1917	Norfolk Navy Yard.	Ga. s.	1 screw	Fort Screvens, Ga.		
St. s.	JEWELL, J. M.	55	35	90.0	15.5	7.5	1908	Hong Kong, China	S. comp.	do.	Manila Bay, P. I.	1	8
Ga. s.	Jones, Eugene B.	8	5	40.0	8.6	4.6	1922	Mare Island, Calif.	Ga. s.	do.	Hawaii		3
Ga. s.	K-3	3	2	32.0	9.0	4.3	1908	Bayonne, N. J.	do.	do.	Panama, Canal Zone		2
St. s.	LEDYARD	70	38	90.0	18.0	7.6	1910	Shanghai, China	S. comp.	do.	Manila Bay, P. I.	1	8
Ga. s.	Maxwell	6	4	35.0	8.3	5.0	1923	Cavite, P. I.	Ga. s.	do.	Manila, P. I.	1	
St. s.	MCCONVILLE	70	38	40.0	18.0	7.6	1910	Shanghai, China	S. comp.	do.	do.	1	17
St. s.	MITCHELL	70	38	90.0	18.0	7.6	1910	do.	do.	do.		8	
Ga. s.	Motor Sailor No. 1	8	5	40.0	8.6	4.6	1919	Mare Island, Calif.	Ga. s.	do.	Honolulu, Hawaii		2
Ga. s.	Motor Sailor No. 2	8	5	40.0	8.6	4.6	1919	do.	do.	do.		2	
Ga. s.	Motor Sailor No. 4	8	5	40.0	8.6	4.6	1919	do.	do.	do.		2	
Ga. s.	Motor Sailor No. 6	8	2	36.0	10.0	5.0	1917	New York Navy Yard	do.	do.	Hawaiian Department	1	2
Ga. s.	Natalie	5	3	25.0	7.0	3.0	1918	San Diego, Calif.	do.	do.	San Diego, Calif.		2
Ga. s.	Osprey	5	3	35.0	8.0	5.0	1911	Manila, P. I.	do.	do.	Manila Bay, P. I.		1
Ga. s.	P-1	8	5	36	9.3	5.2	1924	Freeport, L. I., N. Y.	do.	do.	Fort Crockett, Tex.	1	2
Ga. s.	P-2	7	1	36.0	8.0	5.0	1924	Freeport, L. I., N. Y.	do.	do.	Selfridge Field, Mich.		2
Ga. s.	P-3	7	1	36.0	9.4	5.2	1924	do.	do.	do.		2	
Ga. s.	P-4	7	1	36.0	9.4	5.2	1924	do.	do.	do.		2	
Ga. s.	P-5	7	1	36.0	9.4	5.2	1924	do.	do.	do.		2	
Ga. s.	P-6	7	1	36.0	9.4	5.2	1924	do.	do.	do.		2	

Government Vessels

^a Dolphin (21187).
¹ Formerly st. s. Hamburg American Line No. 3.
^c Dolphin.
² Formerly st. s. Cuba (127524).
³ Formerly st. s. Gypsum King (86424).

⁴ Formerly st. s. Britannia (3427).
⁵ Formerly (ga. y Gunner (225073)
^b ga. y Red Head
⁶ Formerly L 10.

⁷ Formerly ga. s. Blanche Marie.
⁸ Formerly ga. s. Dellwood.
⁹ Formerly ga. s. Q-4.
¹⁰ Formerly ga. s. Maritina.

Signal and radio-call letters	Rig	Name of vessel	Tonnage		Dimensions			Built		Power	Propulsion	Home station	Complement	
			Gross	Net	Length	Breadth	Depth	When	Where				Officers	Crew
		QUARTERMASTER CORPS, U. S. ARMY—Con.												
		<i>Launches—Continued</i>			<i>Feet</i>	<i>Feet</i>	<i>Feet</i>							
Ga. s.	P-7	-----	7	1	36.0	9.4	5.2	1924	Freeport, L. I., N. Y.	Ga. s.	1 screw	Hamilton Field, Calif.		2
	P-8	-----	5	3	34	8.0	4.0	1930	Brooklyn, N. Y.	do.	do.	Langley Field, Va.		2
	P-9	-----	5	3	34	8.0	4.0	1930	do.	do.	do.	Maxwell Field, Ala.		2
	P-10	-----	5	3	34	8.0	4.0	1930	do.	do.	do.	Albrook Field, Canal Zone		2
Ol. s.	Q-2	-----	16	9	61.0	12.0	7.0	1918	Stamford, Conn.	Diesel	do.	Fort Amador, Panama		3
Ol. s.	Q-8	-----	16	9	61.0	12.0	7.0	1918	do.	do.	do.	Fort Monroe, Va.		3
Ga. s.	Q-9	-----	16	9	61.0	12.0	7.0	1918	do.	Ga. s.	do.	Fort McDowell, Calif.		3
Ol. s.	Q-10	-----	16	9	61.0	12.0	7.0	1918	do.	Diesel	do.	Fort Warren, Boston, Mass.		3
Ol. s.	Q-11	-----	16	9	61.0	12.0	7.0	1918	do.	do.	do.	Fort Slocum, N. Y.		3
Ol. s.	Q-12	-----	16	9	61.0	12.0	7.0	1918	do.	do.	do.	Governors Island, N. Y.		3
Ga. s.	Q. M. C. No. 1	-----	4	2	30.0	7.0	4.6	1899	Balboa, Canal Zone	Ga. s.	do.	Gatun, Canal Zone		1
Ga. s.	Ranger	-----	18	12	49.7	13.1	5.0	1918	Brooklyn Navy Yard, N. Y.	do.	do.	Aberdeen, Md.		
Ga. s.	Russel, General	-----	35	25	75.0	13.6	8.2	1925	Stamford, Conn.	Ga. s.	do.	Fort Monmouth, N. Y.	1	4
Ga. s.	SS-2	-----	2	1	28	6.8	3.4	1928	West Mystic, Conn.	do.	do.	Chapman Field, Fla.		
Ga. s.	Santa Maria	-----	3	1	20.3	6.4	2.4		Manila, P. I.	Ga. s.	do.	Q. M. Corps, Manila, P. I.		2
Ga. s.	Simmonds, Maj. J. W.	-----	5	3	35.0	8.0	6.0	1919	Navy yard, Norfolk, Va.	do.	do.	Langley Field, Va.		2
Ga. s.	Smith, Capt. Harry	-----	5	3	35.0	6.0	4.0	1919	San Diego, Calif.	do.	do.	France Field, Panama	1	2
St. s.	TILLY	-----	27	16	65.0	11.2	4.3	1910	Shanghai, China	S. comp.	do.	Manila Bay, P. I.		3
Ga. s.	V-1	-----	3	1	28	6.8	3.0	1929	Algonac, Mich.	do.	do.	Selfridge Field, Mich.		
Ga. s.	V-2	-----	3	1	26	6.8	3.0	1929	do.	do.	do.	Luke Field, Hawaii		
Ga. s.	V-4	-----	3	1	28	6.8	3.0	1929	City Island, N. Y.	Ga. s.	do.	Crissy Field, Calif.		
Ga. s.	V-6	-----	3	1	28	6.8	3.0	1929	do.	do.	do.	Kindly Field, P. I.		
Ga. s.	V-7	-----	3	1	28	6.8	3.0	1930	do.	do.	do.	Rockwell Field, Calif.		
Ga. s.	V-8	-----	3	1	28	6.8	3.0	1930	do.	do.	do.	Camp Nichols, P. I.		
Open.	V-11	-----			28	7.2	4.3	1924	Marysville, Mich.			Fort Monroe, Va.		3
Open.	V-12	-----			28	6.6	3.0	1932	Newport News, Va.	Ga. s.	1 screw	do.		2
Open.	D-2 sea sled	-----			12	4.7	2.0	1930	West Mystic, Conn.	do.	do.	Fort Benning, Ga.		2
Open.	D-3 sea sled	-----			12	4.7	2.0	1930	do.	do.	do.	do.		2
Open.	D-4 sea sled	-----			20	5.0	2.6	1930	do.	do.	do.	Phillips Field, Md.		2
Open.	D-7 sea sled	-----			20	5.0	2.6	1930	do.	do.	do.	Panama Department		2
Open.	D-8 sea sled	-----			20	5.0	2.6	1930	do.	do.	do.	Hamilton Field, Calif.		2
Open.	D-10 sea sled	-----			20	5.0	2.6	1930	do.	do.	do.	Vancouver, Wash.		2
Open.	D-11 sea sled	-----			20	5.0	2.6	1930	do.	do.	do.	Rockwell Field, Calif.		2
Open.	D-12 sea sled	-----			20	5.0	2.6	1930	do.	do.	do.	West Point, N. Y.		2
Open.	D-14 sea sled	-----			20	5.0	2.6	1930	do.	do.	do.	Panama Department		2
Open.	D-15 sea sled	-----			20	5.0	2.6	1930	do.	do.	do.	do.		2
Open.	D-16 sea sled	-----			20	5.0	2.6	1930	do.	do.	do.	Hawaiian Department		2
Ga. s.	Ward, Thomas H.	-----	5	3	35.0	7.0	6.0	1918	Norfolk, Va.	do.	do.	Fort Hoyle, Md.		2
		<i>Distribution box boats or L class</i>												
Ga. s.	L-14	-----	3	2	32.0	9.0	4.3	1908	Bayonne, N. J.	Ga. s.	do.	Honolulu, Hawaii		2
Ga. s.	L-27	-----	3	2	32.0	9.0	4.3	1908	do.	do.	do.	Fort Wright, N. Y.		2
Ga. s.	L-34	-----	27	15	64.0	14.0	6.6	1915	Oakland, Calif.	Diesel	do.	Fort Winfield Scott, Calif.	3	3
Ga. s.	L-35	-----	27	15	64.0	14.0	7.9	1915	Puget Sound, Wash.	do.	do.	Fort Worden, Wash.	3	3

Ol. s.	L-40	27	15	64.0	16.0	6.5	1918	Greenport, N. Y.	do.	do.	Fort Hancock, N. J.	3	3
Ol. s.	L-41	27	15	64.0	16.0	6.5	1918	do.	do.	do.	Panama Canal Department	3	3
Ol. s.	L-42	27	15	64.0	16.0	6.5	1918	do.	do.	do.	Fort Wright, N. Y.	3	3
Ol. s.	L-43	27	15	64.0	16.0	6.5	1918	do.	do.	do.	Fort Adams, R. I.	3	3
Ol. s.	L-45	27	15	64.0	16.0	6.5	1918	Rochester, N. Y.	do.	do.	Fort Monroe, Va.	3	3
Ol. s.	L-47	27	15	64.0	16.0	6.5	1918	do.	do.	do.	Fort Williams, Me.	3	3
Ol. s.	L-48	27	15	64.0	16.0	6.5	1918	do.	do.	do.	Fort Banks, Mass.	3	3
Ol. s.	L-49	27	15	64.0	16.0	6.5	1918	do.	do.	do.	Fort Williams, Me.	3	3
Ol. s.	L-50	27	15	64.0	16.0	6.5	1918	do.	do.	do.	Fort Wright, N. Y.	3	3
Ol. s.	L-51	27	15	64.0	16.0	6.5	1918	do.	do.	do.	Manila, P. I.	3	3
Ol. s.	L-52	27	15	64.0	16.0	6.5	1918	do.	do.	do.	Fort Banks, Mass.	3	3
Ga. s.	L-53	27	15	64.9	16.0	6.5	1918	do.	Ga. s.	do.	Fort Sherman, Panama	3	3
Ga. s.	L-55	27	15	64.0	16.0	6.5	1918	do.	do.	do.	Fort Amador, Canal Zone	3	3
Ol. s.	L-56	27	15	64.0	16.0	6.5	1918	do.	Diesel	do.	Fort Du Pont, Del.	3	3
Ol. s.	L-57	27	15	64.0	16.0	6.5	1918	do.	do.	do.	Fort Moultrie, S. C.	3	3
Ga. s.	L-63	27	15	64.0	16.0	6.5	1928	San Pedro, Calif.	do.	do.	Corregidor, Manila, P. I.	3	3
<i>Motor mine yawls</i>													
Open.	M-22	3	2	20.4	6.6	4.4	1905	Bayonne, N. J.	Ga. s.	Diesel	Fort Hancock, N. J.		
Open.	M-101	3	2	30.0	8.0	5.0	1914	Brooklyn, N. Y.	do.	1 screw	Fort Sherman, Canal Zone		2
Open.	M-104	3	2	30.0	8.0	5.0	1914	do.	do.	do.	Fort Amador, Canal Zone		
Open.	M-105	3	2	30.0	8.0	5.0	1916	do.	do.	do.	Fort H. G. Wright, N. Y.		2
Open.	M-207	4	3	24.0	6.6	3.0	1918	Eau Claire, Wis.	do.	do.	Fort Constitution, N. H.		2
Open.	M-208	4	3	24.0	6.6	3.0	1918	do.	do.	do.	Fort Wadsworth, N. Y.		2
Open.	M-209	4	3	24.0	6.6	3.0	1918	do.	do.	do.	do.		2
Open.	M-210	4	3	24.0	6.6	3.0	1918	do.	do.	do.	Fort Hancock, N. J.		2
Open.	M-211	4	3	24.0	6.6	3.0	1918	do.	do.	do.	Panama Canal Department		2
Open.	M-213	4	3	24.0	6.6	3.0	1918	do.	do.	do.	Fort Monroe, Va.		2
Open.	M-214	4	3	24.0	6.6	3.0	1918	do.	do.	do.	Fort Du Pont, Del.		2
Open.	M-216	4	3	24.0	6.6	3.0	1918	do.	do.	do.	Fort Adams, Mass.		2
Open.	M-217	4	3	24.0	6.6	3.0	1918	do.	do.	do.	do.		2
Open.	M-218	4	3	24.0	6.6	3.0	1918	do.	do.	do.	Fort Du Pont, Del.		2
Open.	M-224	4	3	24.0	6.6	3.0	1918	do.	do.	do.	Sand Point Field, Wash.		2
Open.	M-227	4	3	24.0	6.6	3.0	1918	do.	do.	do.	Portland, Me.		2
Open.	M-228	4	3	24.0	6.6	3.0	1918	do.	do.	do.	Fort Winfield Scott, Calif.		2
Open.	M-233	4	3	24.0	6.6	3.0	1918	do.	do.	do.	Fort Warren, Mass.		2
Open.	M-234	4	3	24.0	6.6	3.0	1918	do.	do.	do.	do.		2
Open.	M-235	4	3	24.0	6.6	3.0	1918	do.	do.	do.	Fort H. G. Wright		2
Open.	M-238	4	3	24.0	6.6	3.0	1918	do.	do.	do.	Panama Department		2
Open.	M-241	4	3	24.0	6.6	3.0	1918	do.	do.	do.	Fort Monroe, Va.		2
Open.	M-242	4	3	24.0	6.6	3.0	1918	do.	do.	do.	Fort Hancock, N. J.		2
Open.	M-245	4	3	24.0	6.6	3.0	1918	do.	do.	do.	Fort McArthur, Calif.		2
Open.	M-246	4	3	24.0	6.6	3.0	1918	do.	do.	do.	Fort Rosecrans, Calif.		2
Open.	M-249	4	3	24.0	6.6	3.0	1918	do.	do.	do.	Fort Stevens, Ore.		2
Open.	M-250	4	3	24.0	6.6	3.0	1918	do.	do.	do.	do.		2
Open.	M-253	4	3	24.0	6.6	3.0	1921	do.	do.	do.	Fort Amador, Canal Zone		
Open.	M-256	4	3	24.0	6.6	3.0	1920	do.	do.	do.	Fort Wadsworth, N. Y.		2
Open.	M-259	4	3	24.0	6.6	3.0	1920	do.	do.	do.	Fort H. G. Wright, N. Y.		2
Open.	M-260	4	3	24.0	6.6	3.0	1920	do.	do.	do.	Fort Barrancas, Fla.		2
Open.	M-261	4	3	24.0	6.6	3.0	1920	do.	do.	do.	Fort Adams, R. I.		2
Open.	M-262	4	3	24.0	6.6	3.0	1920	do.	do.	do.	do.		2
Open.	M-263	4	3	24.0	6.6	3.0	1920	do.	do.	do.	Tender to Gen. Harrison		2
Open.	M-264	4	2	24.0	6.6	3.0	1920	do.	do.	do.	Fort Monroe, Va.		2
Open.	M-265	4	3	24.0	6.6	3.0	1921	do.	Diesel	do.	Fort Barrancas, Fla.		2
Open.	M-266	4	3	24.0	6.6	3.0	1921	do.	do.	do.	Fort Adams, R. I.		2
Open.	M-267	4	3	24.0	6.6	3.0	1921	do.	do.	do.	Fort Williams, Me.		2
Open.	M-268	4	3	24.0	6.6	3.0	1921	do.	do.	do.	Fort Adams, R. I.		2
Open.	M-269	4	3	24.0	6.6	3.0	1921	do.	do.	do.	Fort Warren, Mass.		2

¹ Formerly ga. s. Motorior.
² Formerly ga. s. J-8.

³ Formerly L-3.

⁴ Formerly M-219.

Signal and radio-call letter	Rig	Name of vessel	Tonnage		Dimensions			Built		Power	Propulsion	Home station	Complement	
			Gross	Net	Length	Breadth	Depth	When	Where				Officers	Crew
		QUARTERMASTER CORPS, U. S. ARMY—Con.												
		<i>Motor mine yawls—Continued</i>			<i>Feet</i>	<i>Feet</i>	<i>Feet</i>							
Open.		M-270.....	4	3	24.0	6.6	3.0	1921	Eau Claire, Wis.	Diesel	1 screw	Fort Warren, Mass.	2	2
Open.		M-271.....	4	3	24.0	6.6	3.0	1921	do	do	do	Fort Winfield Scott, Calif.	2	2
Open.		M-272.....	4	3	24.0	6.6	3.0	1921	do	do	do	Fort Wint, P. I.	2	2
Open.		M-273.....	4	3	24.0	6.6	3.0	1921	do	do	do	Manila, P. I.	2	2
Open.		M-274.....	4	3	24.0	6.6	3.0	1921	do	do	do	do	2	2
Open.		M-275.....	4	3	24.0	6.6	3.0	1921	do	do	do	Fort Rosecrans, Calif.	2	2
Open.		M-276.....	4	3	24.0	6.6	3.0	1921	do	do	do	Fort Whitman, Wash.	2	2
Open.		M-277.....	4	3	24.0	6.6	3.0	1921	do	do	do	do	2	2
Open.		M-280.....	4	3	24.0	6.6	3.0	1921	do	do	do	Fort Worden, Wash.	2	2
Open.		M-281.....	4	3	24.0	6.6	3.0	1921	do	do	do	do	2	2
Open.		M-283.....	4	3	24.0	6.6	3.0	1921	do	do	do	Fort Stevens, Oreg.	2	2
Open.		M-285.....	4	3	24.0	6.6	3.0	1921	Brooklyn, N. Y.	do	do	do	2	2
Open.		M-286.....	4	3	24.0	6.6	3.0	1921	do	do	do	Fort Totten, N. Y.	2	2
Open.		M-287.....	4	3	24.0	6.6	3.0	1921	do	do	do	do	2	2
Open.		M-288.....	4	3	24.0	6.6	3.0	1921	do	do	do	Fort Du Pont, Del.	2	2
Open.		M-289.....	4	3	24.0	6.6	3.0	1921	do	do	do	do	2	2
Open.		M-291.....	4	3	24.0	6.6	3.0	1921	do	do	do	Fort Washington, Md.	2	2
Open.		M-295.....	4	3	24.0	6.6	3.0	1921	do	do	do	Fort Wadsworth, N. Y.	2	2

Signal and radio-call letter	Rig	Name of vessel	Displacement	Dimensions			Built		Purchased		Service	Complement		Where employed
				Length	Breadth	Depth	When	Where	When	Where		Officers	Men	
		ENGINEER CORPS, U. S. ARMY												
		<i>Boston</i>												
	Ga. s.	Josephine.....	Tons 74	Ft. in. 75 0	Ft. in. 16 0	Ft. in. 5 1	1917	Morris Heights, N. Y.	1920	Baltimore, Md.	Lch.	2	2	Boston, Mass.
	St. s.	MINQUAS.....	705	152 0	30 0	12 0	1915	Baltimore, Md.	1915	do.	Drg.	6	34	Cape Cod Canal, Mass.
	St. s.	Executive.....	236	91 0	20 0	10 0	1901	Essex, Mass.	1901	Essex, Mass.	Lgt.	1	3	Do.
	Ga. s.	Patrol.....	8	41 0	8 10	4 2	1908	Bristol, R. I.	1908	Bristol, R. I.	Lch.	1	1	Do.
	Ga. s.	Plebe.....	19	56 0	9 0	5 0	1899	Boston, Mass.	1899	Boston, Mass.	Lch.	1	1	Boston, Mass.
		<i>Providence</i>												
	Ga. s.	Monomoy.....	62	82 9	15 1	11 6	1914	Muskegon, Mich.	1914	Muskegon, Mich.	Dist.	1	5	Providence Harbor, R. I.
		<i>New York</i>												
	Ol. s.	ACTIVE.....	300	121 6	24 0	12 6	1932	Baltimore, Md.	1932	Baltimore, Md.	Ptl.			New York Harbor.
	St. s.	ARGUS.....	346	121 5	24 0	13 3	1930	do.	1930	do.	Ptl.			Do.
	Ga. s.	Astoria.....	53	64 0	14 6	6 5	1923	New Orleans, La.	1923	New York, N. Y.	Ten.	2	1	River and harbor work.
	St. s.	ATLANTIC.....	3,090	288 0	47 6	25 0	1904	Sparrows Point, Md.	1905	do.	Drg.	8	50	Do.
	Ga. s.	Capt. Geo. H. Derby.	15	43 10	10 8	6 10	1915	Wilmington, Del.	1915	do.	Lch.	1	0	Do.
	St. s.	DELAND.....	389	100 2	24 0	12 9	1919	New Orleans, La.			Tow.	4	10	Do.
	Drg.	DE WITT CLINTON.	603	143 2	36 0	9 0	1932	Baltimore, Md.	1914		Drg.	12	20	Do.
	Drg.	HELL GATE.....	1,800	140 0	48 0	15 0	1922	Cleveland, Ohio			Drg.	5	17	Do.
	St. s.	MAJOR FRASER.....	389	100 2	24 0	12 9	1919	New Orleans, La.	1920	Mobile, Ala.	Tow.	4	10	Do.
	St. s.	Manisees ¹	225	106 0	22 0	9 0	1898	Noank, Conn.	1900	Peacedale, R. I.	Lgt.	2	9	Do.
	Ga. s.	N. J. 1.....	6	40 0	9 10	4 0	1922	Boston, Mass.			Lch.		1	Do.
	St. s.	NAVESINK.....	3,911	290 0	47 6	28 0	1908	Sparrows Point, Md.	1908	New York, N. Y.	Drg.	8	41	Do.
	Ga. s.	Nos. 1, 2, East River	7	40 3	9 8	5 0	1918	New York, N. Y.	1918	do.	Lch.	1	1	Do.
	Ga. s.	N. J. 6.....	14	40 5	11 0	4 9	1931	Norfolk, Va.			Lch.		1	Do.
	Ga. s.	No. 3, E R.....	10	43 0	10 0	5 3	1920	Brooklyn, N. Y.	1932					Do.
	Ga. s.	No. 8, East River...	10	40 4	10 8	4 1	1920	New York, N. Y.	1920	New York, N. Y.	Lch.	1	1	Do.
	Ga. s.	No. 12, East River.	5	40 3	10 3	4 1	1923	Philadelphia, Pa.			Lch.	1		Do.
	St. s.	No. 16, Hudson River.	170	80 9	23 11	5 1	1913	Albany, N. Y.			Lgt.	1	6	Do.
WYBU	St. s.	RARITAN.....	3,911	290 0	47 6	28 0	1908	Sparrows Point, Md.	1908	New York, N. Y.	Drg.	8	41	Do.
	St. s.	Rockaway.....	245	110 0	28 0	9 0	1916	Milford, Del.	1917	do.	Lgt.	2	9	Do.
	St. s.	SAN LUIS.....	400	121 0	24 0	13 3	1911	Baltimore, Md.			Ptl.	4	5	New York Harbor.
	Ol. s.	STANWIX.....	38	53 0	14 0	7 4	1932	Brooklyn, N. Y.	1932	Brooklyn, N. Y.	Ten.			Do.
	St. s.	VIGILANT.....	208	114 6	21 9	12 0	1900	Elizabeth, N. J.			Ptl.	4	6	Do.
WYBJ	Ga. s.	Wah-ta-wah.....	52	80 0	15 1	6 3	1911	Greenport, N. Y.	1911	New York, N. Y.	Dist.	2	3	River and harbor work.
	Ga. s.	WASCO.....	22	61 0	13 8	6 9	1930	Brooklyn, N. Y.	1931	Brooklyn, N. Y.	Lch.			Do.
WYCO	El. s.	W. L. Marshall. ©	3,015	268 5	46 0	22 6	1924	Chester, Pa.	1924	Chester, Pa.	Drg.	12	32	Do.
		<i>Philadelphia</i>												
	Drg.	Alabama.....	840	150 0	37 0	11 6	1925	Baltimore, Md.	1930	Mobile, Ala.	Drg.	12	30	Delaware River.
	Ol. s.	BEVERLY.....	83	65 6	17 0	7 7	1929	Charlestown, W. Va.			Tug.			Do.
	St. s.	CAMDEN.....	170	80 7	20 0	9 5	1906	Philadelphia, Pa.	1912	New York, N. Y.	Tow.	2	9	Do.
	Drg.	CAPTAIN HUSTON.	1,047	150 0	40 0	11 6	1912	Baltimore, Md.	1919	New Orleans, La.	Drg.	14	41	Do.

¹ Formerly st. s. Manisees (92786).

†Rebuilt 1904.

Government Vessels

Signal and radio-call letters	Rig	Name of vessel	Displacement	Dimensions			Built		Purchased		Services	Complement		Where employed
				Length	Breadth	Depth	When	Where	When	Where		Officers	Men	
ENGINEER CORPS, U. S. ARMY—Contd.														
<i>Philadelphia—Con.</i>														
WYBX	St. s.	DELAWARE	3,650	315 0	52 0	22 6	1905	Sparrows Point, Md.			Drg.	10	56	Delaware River.
	Ga. s.	DOVER	48	53 3	14 0	7 4	1929	Camden, N. J.			Tug.			Do.
	Ol. s.	Faith	36	78 0	13 6	7 2	1921	Groton, Conn.	1927	Boston, Mass.	Lch.	1	2	Do.
	Ol. s.	FRANKFORD	46	52 9	13 0	7 3	1924	Baltimore, Md.			Tow.	2	0	Do.
	Drg.	GEN'L. G. L. GR-LESLIE	1,192	150 0	37 0	11 6	1915	do.	1916	Baltimore, Md.	Drg.	7	36	Do.
	Ol. s.	LEWIS	46	52 9	13 0	7 3	1924	do.			Tow.	2	0	Do.
	El. s.	LISTON	308	105 0	22 0	10 6	1929	Charleston, S. C.			Sur.			Do.
WYBZ	St. s.	MANHATTAN	2,840	288 0	47 6	25 0	1904	Sparrows Point, Md.			Drg.	9	44	Do.
	Ga. s.	Miffin	46	79 10	15 0	9 0	1916	Camden, N. J.			Dist.	2	2	Do.
WYBK	St. s.	NEW ORLEANS	4,700	315 0	50 0	26 0	1912	Quincy, Mass.			Drg.	11	52	Do.
	Ol. s.	WM. T. ROSSELL	3,440	268 5	46 0	22 6	1925	Chester, Pa.	1924	Chester, Pa.	Drg.	12	32	Do.
WYCQ	St. s.	VIDETTE	200	105 3	21 6	11 0	1898	Baltimore, Md.	1898	Baltimore, Md.	Dist.	4	8	Do.
<i>Wilmington, Del.</i>														
	Ga. s.	Barreto	53	64 0	16 0	6 9	1918	Crisfield, Md.			Ten.	2	1	Do.
	Ga. s.	Fisher	18	40 0	11 0	5 10	1924			Lch.			Inland Waterway.	
	Drg.	MANTUA	280	84 0	26 0	7 0	1926	Baltimore, Md.	1926	Wilmington, Del.	Drg.	2	18	Do.
	Ol. s.	WEIB	25	40 5	11 2	5 4	1931	Brooklyn, N. Y.	1931	Brooklyn, N. Y.	Lch.			Do.
<i>Baltimore, Md.</i>														
	Ga. s.	Hutton	12	40 5	10 0	3 0	1925	Bayonne, N. J.	1925	Bayonne, N. J.	Lch.		1	Baltimore Harbor, Md.
	Ol. s.	SEA KING	420	137 10	28 6	10 8	1921	Nova Scotia	1931	Annapolis, Md.	Dist.	2	5	Do.
<i>Washington, D. C.</i>														
	Drg.	Dalecarlia	233	80 0	26 0	7 0	1912	Baltimore, Md.	1912	Washington, D. C.	Drg.	3	12	Potomac River, D. C.
	Drg.	TALCOTT	575	172 5	32 0	8 0	1929	Washington, D. C.			Drg.	6	26	Do.
<i>Norfolk, Va.</i>														
	Ol. s.	CASWELL, RICHARD	209	84 9	18 6	8 4	1900	Baltimore, Md.	1900	Baltimore, Md.	Tow.	3	6	Inland waterway.
	Ol. s.	Falcon	75	95 0	19 0	8 6	1925	Ontario, Canada	1931	New York, N. Y.	Insp.	2	6	Norfolk, Va.
	Ga. s.	Nerita	10	59 8	11 2	4 5	1918	Battery Park, Va.			Lch.		1	Do.
	Ga. s.	Pocahontas	18	63 9	13 9	5 0		West Norfolk, Va.		Norfolk Harbor, Va.	Lch.	1	2	Norfolk Harbor, Va.
	Ol. s.	Skycoak	41	60 1	14 2	7 0	1914	do.	1914	Camden, N. J.	Lch.	2	2	Inland Waterway.
	Ol. s.	Weyanoke	80	64 0	21 7	7 6	1917	Portsmouth, Va.			Ten.		8	Norfolk Harbor, Va.
<i>Wilmington, N. C.</i>														
WYBL	St. s.	COMSTOCK	983	163 10	35 6	17 0	1915	Baltimore, Md.			Drg.	4	28	Cape Fear River, N. C.
	Drg.	CURRITUCK	1,205	150 0	36 9	11 10	1914	Baltimore, Md.	1914	Baltimore, Md.	Drg.	6	33	Inland Waterway.
	Drg.	HENRY BACON	1,200	162 3	40 0	11 9	1931	Westlake, Pa.	1914	Wilmington, N. C.	Drg.	5	37	Cape Fear River, N. C.
	Ga. s.	Lucas	14	40 0	9 7	4 0	1922	Chelsea, Mass.	1920	Chelsea, Mass.	Ten.		3	Do.
	Ol. s.	Manteo	40	52 0	14 2	5 1	1917	Winthrop Harbor, Ill.	1917	Winthrop Harbor, Ill.	Ten.	1	2	Do.
	Ga. s.	Neuse	36	62 6	15 0	7 6	1915	Morehead City, N. C.	1915	Morehead City, N. C.	Dist.	1	2	Beaufort Harbor.
	Ga. s.	Okisko	15	41 0	11 6	8 0	1914	Camden, N. J.			Lch.	2	1	Inland Waterway.
	Ol. s.	STANTON	94	65 6	17 0	7 7	1929	Charlestown, W. Va.			Tug.			Cape Fear River, N. C.

WYBM
WYDG

		Charleston, S. C.															
Ol. s.	Anna	25	49 11	14 6	6 6	1930		1931	Treasury Dept.	Dist.						Charleston, S. C.	
Drg.	Col. G. P. Howell	355	95 0	31 0	7 6			1925	do.	Dist.						Charleston, S. C.	
Ga. s.	EDISTO	35	60 7	13 5	5 4	1926	Brooklyn, N. Y.			Dist.					Do.		
Ga. s.	Elizabeth	23	58 6	12 8	6 0	1916	Norfolk, Va.	1919	Norfolk, Va.	Lch.	1	2			Do.		
Ga. s.	Louise	23	41 0	11 0	4 0	1903	Mount Pleasant, S. C.			Lch.			1		Do.		
Ga. s.	Sampit	8	39 0	10 0	4 0		do			Lch.			1		Winyah Bay, S. C.		
St. w.	WATEREE	187	131 9	26 1	5 4	1913	Charleston, S. C.	1813	Charleston, S. C.	Snag.	3	8			Do.		
		Savannah, Ga.															
Ol. s.	BRUNSWICK	71	60 5	15 0	6 0	1915	Charleston, S. C.	1915	Charleston, S. C.	Ten.	2	1			Inland Waterway.		
Drg.	CREIGHTON	281	136 0	30 0	6 0	1915	Charleston, S. C.	1914	Charleston, S. C.	Drg.	6	22			Do.		
Ga. s.	Ebenezer	12	42 4	12 0	9 0	1929	Fernandina, Fla.			Dist.					Savannah Harbor, Ga.		
St. s.	GEN. J. M. BRAN- NAN	282	98 6	22 0	11 0	1909	Quincy, Mass.	1920		Tow.	2	5			Do.		
El. s.	KINGMAN	3,400	268 5	46 0	22 6	1924	Chester, Pa.	1924	Chester, Pa.	Drg.	14	31			Do.		
St. w.	MACON	210	120 5	28 4	4 6	1923	Jacksonville, Fla.			Snag.	2	11			Savannah River, Ga.		
Ga. s.	Mico	11	45 0	11 6	4 6	1927	New York, N. Y.			Dist.					Savannah Harbor, Ga.		
Drg.	MORGAN	780	167 5	38 0	8 0	1907	Baltimore, Md.			Drg.	7	38			Do.		
St. w.	No. 2	187	122 0	25 0	4 6	1929	Jacksonville, Fla.			Snag.	2	12			Altamaha River.		
Ga. s.	Paquippe	65	83 4	16 1	9 1	1914	Muskegon, Mich.	1914	Muskegon, Mich.	Lch.	2	4			Savannah Harbor, Ga.		
Ga. s.	Spray	12	45 6	11 0	7 6	1908	New York, N. Y.	1909	New York, N. Y.	Dist.	1	1			Brunswick, Ga.		
Ga. s.	Tomochichi	30	60 0	14 0	9 0	1928	Jacksonville, Fla.			Dist.					Savannah Harbor, Ga.		
		Jacksonville, Fla.															
St. s.	ABSECON	560	161 10	36 6	12 0	1914	Baltimore, Md.			Drg.	5	34			Tampa Harbor, Fla.		
St. s.	BARNARD	1,450	226 0	38 0	14 0	1904	Camden, N. J.			Drg.					Memphis, Tenn.		
Drg.	CONGAREE	410	153 6	32 0	6 0	1914	Charleston, S. C.			Drg.	8	30			Inland Waterways.		
Ga. s.	De Soto ¹	14	63 2	9 10	4 10	1905	New York, N. Y.	1911	New York, N. Y.	Dist.		3			Tampa Harbor, Fla.		
Ol. s.	Fulton	48	61 0	15 0	8 6	1919	Atlantic City, N. J.	1919	Jacksonville, Fla.	Ten.	2	2			St. Johns River, Fla.		
St. s.	GEN. R. H. JACK- SON	205	98 6	22 0	10 0	1909	Quincy, Mass.			Tow.	2	8			Do.		
Ol. s.	Kaliga	13	40 0	9 9	4 0	1925	Jacksonville, Fla.			Lch.	1	2			Do.		
Drg.	MAYACA	265	65 6	34 0	6 0	1925	Tampa, Fla.	1932		Drg.					Lake Okeechobee Drainage.		
Drg.	Gulfport	1,292	150 0	40 0	11 6	1913	Baltimore, Md.	1914	Baltimore, Md.	Drg.	16	34			Lake Okeechobee.		
Drg.	PULLEN	600	170 7	33 0	8 0	1926	Camden, N. J.	1926	Camden, N. J.	Drg.	7	24			Intracoastal Waterway.		
Ga. s.	Ribault	17	54 0	12 0	5 9	1925	Benton Harbor, Mich.	1931	Benton Harbor, Mich.	Insp.					St. Johns River.		
Drg.	SARASOTA	184	115 0	28 4	5 4	1915	Tampa, Fla.			Drg.	5	14			Sarasota Bay, Fla.		
Ol. s.	Tortuga	13	40 0	9 9	4 0	1925	Jacksonville, Fla.			Lch.	1	2			Tampa Harbor.		
Ol. s.	WEKIVA	13	40 0	9 9	4 0	1923	do			Lch.	1	2			St. Johns River.		
Drg.	WELATKA	1,200	213 6	40 0	11 6	1925	Baltimore, Md.	1925	Baltimore, Md.	Drg.	12	47			Do.		
		Mobile, Ala.															
St. w.	ALBANY	225	135 8	33 0	5 0	1926	New Orleans, La.			Snag.	3	10			Flint River, Ga.		
Ga. s.	Blakeley	7	42 0	10 3	5 0	1927	Bayonne, N. J.			Dist.					Alabama River, Ala.		
Drg.	BLACKWATER	560	198 0	38 0	6 6	1929	Pine Barren, Fla.			Drg.					Do.		
St. w.	Choctawhatchee	128	80 0	22 0	5 0	1931	do			Snag.	2	11			Do.		
St. w.	GEORGIA	275	153 4	30 0	4 10	1925	Charleston, S. C.			Tow.	3	9			Do.		
Drg.	Muscookee	309	120 0	30 0	6 6	1904	Bainbridge, Ga.			Drg.	3	10			Do.		
St. w.	MONTGOMERY	411	178 0	33 0	6 0	1926	Charleston, S. C.	1926	Charleston, S. C.	Snag.					Do.		
Ga. s.	Shearwater	4	40 0	7 0	5 0	1926	Pensacola, Fla.			Lch.		2			Apalachicola River.		
Ga. s.	Biloxi	12	40 6	11 3	3 11	1909	Gulfport, Miss.			Ten.	2	1			Canals.		
St. s.	CHICKSAW ²	155	109 4	18 5	9 11	1908	Pensacola, Fla.			Dist.	3	8			Mobile Harbor, Ala.		
St. w.	DENISON	232	136 10	32 0	4 6	1915	Dubuque, Iowa			Snag.	3	16			Canals.		
Ga. s.	Etowah	15	47 0	14 0	4 6	1925	Pascagoula, Miss.	1930		Ten.					Mobile Harbor, Ala.		
St. w.	FAYETTEVILLE	173	105 8	24 0	5 0	1924	Charleston, S. C.	1924	Charleston, S. C.	Snag.	2	9			Canals.		
St. s.	Horace Harding	215	91 5	21 6	9 0	1910	Pascagoula, Miss.	1910	Mobile, Ala.	Tow.	2	7			Mobile Harbor, Ala.		
El. w.	J. B. BATTLE	174	119 3	23 0	5 0	1924	Charleston, W. Va.			Tow.	2	7			Canals.		
Ga. s.	Marques	16	54 0	12 0	6 6	1931	Benton Harbor, Mich.	1931	Benton Harbor, Mich.	Insp.	2	2			Mobile Harbor, Ala.		
Ga. s.	Moss Point	14	40 6	11 3	3 11	1919	Pascagoula, Miss.			Ten.	2	1			Do.		

¹ Formerly ga. y. Firenze (202158).

² Formerly st. s. Rossell.

Government Vessels

1129

Signal and radio-call letters	Rig	Name of vessel	Displacement	Dimensions			Built		Purchased		Service	Complement		Where employed
				Length	Breadth	Depth	When	Where	When	Where		Officers	Men	
		ENGINEER CORPS, U. S. ARMY—Contd.												
		<i>Mobile, Ala.—Con.</i>												
			<i>Tons</i>	<i>Ft. in.</i>	<i>Ft. in.</i>	<i>Ft. in.</i>								
	Drg.	Pascagoula.....	771	151 6	40 0	10 6	1909	Baltimore, Md.....	1909	Baltimore, Md.....	Drg.	11	41	Mobile Harbor, Ala.
	St. w.	Pettus.....	488	135 0	35 0	6 6	1909	Gulfport, Miss.....			Drg.	6	28	Canals.
	St. w.	R. C. McCalla.....	158	118 8	27 11	5 0	1909	Jeffersonville, Ind.....			Snag.	3	14	Do.
	Ga. s.	Rettig.....	14	41 4	11 4	4 1	1914	Pascagoula, Miss.....			Ten.	2	1	Mobile Harbor, Ala.
	St. s.	Tuscaloosa ¹	212	92 0	20 8	8 0	1908	do.....	1908	Mobile, Ala.....	Tow.	2	7	Do.
	Ol. s.	Ulkansh.....	67	78 6	18 6	3 8	1916	do.....			Tow.	2	3	Canals.
	Drg.	WAHALAK.....	886	151 6	40 0	11 6	1910	Baltimore, Md.....			Drg.	11	41	Mobile Harbor, Ala.
		<i>Galveston, Tex.</i>												
	Ol. s.	CAPT. TALFOR.....	94	65 6	17 0	7 7	1925	Mobile, Ala.....			Ten.	2	1	Galveston Channel, Tex.
	Ga. s.	Bastrop.....	16	46 6	11 0	4 9	1908	Cedar Bayou, La.....			Ten.	2	1	Houston Ship Channel, Tex.
	Ol. s.	Beaumont.....	32	58 2	13 7	6 8	1913	Houston, Tex.....	1913	Houston, Tex.....	Ten.	2	1	Brazos River, Tex.
	St. s.	C. DONOVAN ²	130	95 0	19 0	10 0	1895	Newport News, Va.....	1906	Punta Gorda, Fla.....	Tow.	2	14	Aransas Pass, Tex.
	Ol. s.	CAPT. GEORGE.....	85	65 6	17 0	7 8	1929	Charleston, W. Va.....	1930	Charleston, W. Va.....	Ten.			Houston Ship Channel, Tex.
WYBH	St. s.	Chinook.....	7,400	460 0	49 0	34 0	1892	Belfast, Ireland.....			Drg.			Do.
	Ol. s.	Copane.....	14	40 0	11 0	4 9	1930	Orange, Tex.....	1930		Lch.			Aransas Pass, Tex.
	Ga. s.	E. M. Hartrick.....	42	60 5	16 6	5 3	1916	Morehead City, N. C.....	1916	Morehead City, N. C.....	Ten.	2	2	Sabine Neches Waterway.
	Drg.	Edwin R. Kimble.....	725	116 0	34 0	8 5	1912	Westlake, La.....	1920	Galveston, Tex.....	Drg.	9	43	Do.
WYBO	St. s.	GALVESTON.....	3,375	304 0	51 0	27 0	1908	Sparrows Point, Md.....	1908	Sparrows Point, Md.....	Drg.	9	44	Galveston Harbor, Tex.
	Ga. s.	Guadalupe.....	6	40 0	9 0	4 9	1926	Orange, Tex.....	1926	Orange, Tex.....	Lch.		1	Sabine Neches Waterway, Tex.
WYBQ	St. s.	IONIAN.....	212	111 6	23 1	13 6	1904	Camden, N. J.....	1921	New Orleans, La.....	Tow.	2	14	Galveston Harbor, Tex.
	Ga. s.	Leslie.....	6	40 0	8 0	4 3	1909	do.....			Lch.		1	Galveston, Tex.
	Ga. s.	Mansfield.....	11	54 0	12 0	4 6	1931	Benton Harbor, Mich.....	1931	Benton Harbor, Mich.....	Insp.	2	2	Do.
	Ol. s.	Major R. C. Smead.....	73	75 6	17 2	7 2	1919	Galveston, Tex.....			Ten.	2	4	Do.
	Ga. s.	Mustang.....	6	40 0	9 0	4 9	1926	Orange, Tex.....	1926	Orange, Tex.....	Lch.		1	Aransas Pass, Tex.
	Ol. s.	Neches.....	14	40 0	11 0	4 9	1930	do.....	1930		Lch.			Sabine Neches Waterway.
	Ga. s.	Nezpique.....	15	46 2	12 6	4 6	1918	Plaquemine, La.....	1918	Plaquemine, La.....	Lch.		1	Aransas Pass, Tex.
	Drg.	RAYMOND.....	1,950	177 6	40 0	14 8	1926	Newport News, Va.....	1926	Newport News, Va.....	Drg.	9	26	Houston Ship Channel, Tex.
	Ga. s.	Sabine.....	6	40 0	9 0	4 9	1926	Orange, Tex.....	1926	Orange, Tex.....	Lch.		1	Do.
	Ga. s.	Simms.....	14	40 0	11 0	4 9	1930	do.....	1930		Lch.		1	Do.
	Drg.	Sam Houston.....	1,222	160 0	40 0	11 9	1933	do.....	1915	Galveston, Tex.....	Drg.	10	48	Sabine Neches Waterway.
	Ga. s.	Trinity.....	6	40 0	9 0	4 9	1926	do.....	1926	Orange, Tex.....	Lch.		1	Houston Ship Channel, Tex.
		<i>New Orleans, La.</i>												
	Ga. s.	Acadian.....	11	45 10	11 0	5 1	1930	Manitowoc, Wis.....			Ten.	1	1	Inland Waterway.
	Ga. s.	Atchatalaya.....	5	42 0	10 6	5 6	1933	New Orleans, La.....			Lch.	1	1	Mississippi River.
	Ga. s.	Balize.....	11	41 6	11 3	4 9	1917	Plaquemine, La.....			Lch.	1	2	South Pass, Mississippi River.

WYDN	Ol. s.	BELTRAMI.....	60	72	0	16	0	6	7	1923	Pittsburgh, Pa.			Dist.		12	Mississippi River.
	St. s.	BENYAURD.....	2,978	271	6	47	6	23	0	1904	Richmond, Va.	1905	New Orleans, La.	Drg.	9	45	Southwest Pass.
WYBR	St. w.	CHALMETTE.....	132	105	0	24	0	4	6	1915	Jeffersonville, Ind.			Tow.		7	Mississippi River.
	St. s.	DELAMAR.....	205	100	2	24	0	12	9	1920	New Orleans, La.	1920	New Orleans, La.	Tow.	3	11	Southwest Pass.
	St. s.	DETROIT WAYNE ¹ ⊕	3,600	261	0	43	6	28	2	1919	Detroit, Mich.	1932	Baltimore, Md.	Drg.	10	41	Mississippi River.
	St. w.	Delatour.....	436	150	0	28	6	7	0	1920	Plaquemine, La.			Drg.	9	33	Inland Waterway.
	Ga. s.	Eads.....	66	65	6	17	0	7	7	1930	Charleston, W. Va.			Tug.			Southwest Pass.
	Ol. s.	GENERAL HUMPHREYS.	81	85	6	18	0	7	0	1928	do.	1928	Charleston, W. Va.	Dist.			Do.
	Ga. s.	General Reese.....	29	48	0	13	3	5	0	1914	New Orleans, La.			Lch.	2	1	Do.
	St. w.	GEN'L JOHN NEWTON.	221	175	0	23	0	7	6	1899	Dubuque, Iowa.			Tow.		12	Mississippi River.
	St. w.	GEORGE S. NUTT.....	365	138	4	29	0	5	6	1924	Charleston, W. Va.			Tow.	2	7	Do.
	Drg.	GROSSETETE.....	193	86	9	34	0	5	0	1921	Nashville, Tenn.			Drg.	3	9	Inland Waterway.
St. w.	H. S. DOUGLAS.....	300	136	9	32	10	5	6	1910	Jeffersonville, Ind.			Tow.			Mississippi River.	
St. w.	HYACINTH.....	130	119	0	23	0	5	0	1923	Plaquemine, La.	1905	Patterson, La.	Tow.	2	7	New Orleans district.	
Drg.	INDIANA.....	418	167	3	34	0	6	6	1908	Jeffersonville, Ind.			Drg.	2	24	Bayou Teche, La.	
St. w.	LA FOURCHE.....	300	136	0	32	0	5	6	1911	New Orleans, La.			Tow.		12	Mississippi River.	
St. s.	LAKE FAIRFAX ² ⊕	3,600	261	0	43	6	28	2	1919	Detroit, Mich.	1932	Baltimore, Md.	Drg.	10	41	Do.	
St. s.	MARENGO ³	89	82	0	18	0	8	8	1893	Baltimore, Md.	1902	do.	Tow.		7	Do.	
Ga. s.	Mermentau.....	10	44	3	10	3	3	11	1918	Plaquemine Lock, La.			Lch.	1	1	Inland Waterway.	
St. w.	MISSISSIPPI.....	600	185	0	38	0	7	3	1926	Paducah, Ky.			Tow.	6	12	Mississippi River.	
St. s.	MORGANZA ⁴	231	94	0	19	0	10	0	1892	Philadelphia, Pa.	1902	New York, N. Y.	Tow.		7	Do.	
Drg.	No. 1.....	300	120	0	30	0	7	0	1928	do.			Drg.			Do.	
Drg.	No. 2.....	300	120	0	30	0	7	0	1928	Pittsburgh, Pa.			Drg.			Do.	
Drg.	No. 3.....	360	135	0	30	0	7	0	1933	Midland, Pa.			Drg.			Do.	
Drg.	No. 4.....	360	135	0	30	0	7	0	1933	do.			Drg.			Do.	
Ga. s.	Pickett.....	17	51	0	13	0	5	9	1929	New Orleans, La.			Lch.	2	1	Southwest Pass.	
Drg.	RAM.....	419	125	0	30	0	7	6	1893	Jeffersonville, Ind.			Drg.		22	Do.	
Ga. s.	SALVADOR.....	13	41	0	9	6	4	0	1927	Muskegon, Mich.	1914	Morgan City, La.	Lch.	1	1	Harvey Lock.	
St. s.	TICKFAW.....	248	96	0	19	0	10	6	1900	Philadelphia, Pa.	1911	New York, N. Y.	Tow.		6	Mississippi River.	
St. s.	TUNICA ⁵	195	90	0	19	0	10	0	1898	Baltimore, Md.	1899	Baltimore, Md.	Tow.	2	6	Do.	
Ga. s.	Vermillion.....	15	45	0	12	6	5	9	1917	Plaquemine, La.			Lch.	1	1	Inland Waterway.	
St. s.	YUCATAN.....	100	78	0	18	0	8	6	1904	Wilmington, Del.	1919	Richmond, Va.	Tow.		7	Mississippi River.	
<i>Vicksburg, Miss.</i>																	
St. w.	ARTHUR HIDER.....	432	163	6	30	0	6	0	1898	Jeffersonville, Ind.	1898	Jeffersonville, Ind.	Tow.	8	18	Do.	
Ol. w.	Capt. Eric Bergland.	62	80	0	18	0	3	5	1928	Charleston, W. Va.			Tow.			Ouachita River.	
Ga. s.	CARROLL ⁶	15	52	6	12	0	4	0	1924	Rosedale, Miss.	1916	Providence, La.	Lch.	1	1	Mississippi River.	
St. w.	CHICOT.....	160	127	6	23	0	4	6	1925	Jeffersonville, Ind.			Tow.	2	8	Do.	
St. w.	CONTROL ⁷	354	157	6	29	0	5	6	1921	Pittsburgh, Pa.	1906	Paducah, Ky.	Tow.	4	12	Do.	
St. w.	HENRY FLAD.....	955	206	0	44	0	7	0	1901	Grafton, Ill.			Drg.	10	28	Do.	
St. s.	INSPECTOR.....	345	145	5	30	0	5	6	1915	Charleston, W. Va.			Tun.	6	14	Do.	
St. w.	ITASCA.....	105	93	4	16	0	5	0	1922	Memphis, Tenn.			Tow.	2	2	Do.	
St. s.	JADWIN.....	1,363	244	0	52	0	9	0	1933	Point Pleasant, W. Va.			Drg.	12	42	Do.	
St. w.	John J. Hoopes.....	225	131	1	23	0	5	4	1929	Dubuque, Iowa.			Tow.			Do.	
St. w.	Charles H. West.....		195	0	38	0	7	6	1934	Nashville, Tenn.			Snag			Do.	
Ga. s.	Rigney.....	21	48	0	12	6	5	0	1933	Brooklyn, N. Y.			Dist.	1	1	Do.	
Ol. s.	LILLY.....	28	51	3	14	0	4	6	1932	Grafton, Ill.			Ten.			Ouachita River.	
St. w.	Jos. E. RANSELL.....	286	155	0	32	0	4	9	1908	Jeffersonville, Ind.			Snag.	3	15	Do.	
St. p.	J. N. MACOMB.....	1,160	175	0	62	0	8	0	1874	Cincinnati, Ohio.			Snag.	11	31	Mississippi River.	
Ol. w.	Porterfield.....	62	79	0	18	6	4	0	1928	Jeffersonville, Ind.	1928	Jeffersonville, Ind.	Tow.			Do.	
Drg.	SUNFLOWER.....	178	82	0	32	0	5	0	1925	Vicksburg, Miss.			Drg.			Big Sunflower River.	
St. w.	TALLULAH.....	160	127	6	23	0	4	6	1922	Jeffersonville, Ind.			Tow.	1	5	Mississippi River.	
St. w.	TODD.....	770	170	0	38	0	8	0	1932	Dubuque, Iowa.	1932	Dubuque, Iowa.	Drg.			Ouachita River.	
St. w.	TOLLINGER.....	510	171	0	30	0	6	0	1913	do.			Tow.	8	18	Mississippi River.	
St. s.	WHITEWATER.....	170	83	0	18	4	9	0	1885	Camden, N. J.	1911	New Orleans, La.	Tow.	2	5	Do.	
St. w.	WATERWAY.....	529	163	0	34	0	7	0	1915	Dubuque, Iowa.			Drg.	4	20	Red River, Ark.	

¹ Formerly st. s. Tuscaloosa (205780).

² Formerly St. s. Albert F. Dewey (107148).

³ Formerly st. s. Maude H. (95553).

⁴ Formerly U. S. Engineer General Abbot.

⁵ Formerly st. s. Alfred W. Booth (107383).

⁶ Formerly U. S. Engineer General Gillespie.

⁷ Formerly st. s. Isabella T. Dempsey (106651).

⁸ Formerly U. S. Engineer Gen. A. A. Humphreys.

⁹ Formerly ga. s. My Choice (209604).

¹⁰ Formerly st. y. Scimitar II (202126).

¹¹ Rebuilt, 1924.

Signal and radio-call letters	Rig	Name of vessel	Displacement	Dimensions			Built		Purchased		Service	Complement		Where employed
				Length	Breadth	Depth	When	Where	When	Where		Officers	Men	
ENGINEER CORPS, U. S. ARMY—Contd.														
<i>Memphis, Tenn.</i>														
		<i>Tons</i>	<i>Ft. in.</i>	<i>Ft. in.</i>	<i>Ft. in.</i>									
WYCU	Ga. s.	ALBRO	28	50 7	14 0	4 9	1931	East St. Louis, Ill.			Lch.			White River, Ark.
	St. w.	Aldebaran	128	153 4	26 0	4 0	1924	Wabasha, Minn.			Tow.			Mississippi River.
	St. w.	ARKANSAS	240	155 6	30 0	4 6	1900	Jeffersonville, Ind.			Snag.	6	16	Arkansas River, Ark.
WYAX	St. w.	AUGUSTUS J. NOLTY	210	137 8	24 0	5 0	1912	Dubuque, Iowa.			Tow.	2	9	Mississippi River.
	St. s.	BURGESS		241 0	52 0	9 0	1933	Point Pleasant, W. Va.			Drg.	12	42	Do.
	St. w.	C. B. REESE	365	195 9	36 0	5 4	1879	Carondelet, Mo.			Snag.	9	23	White River, Ark.
	St. w.	CAPT. CHAS. D. HARRIS	342	139 3	29 0	5 6	1921	Pittsburgh, Pa.			Tow.	2	9	Mississippi River.
WYCK	St. w.	CHISCA	540	185 2	34 0	6 0	1923	Memphis, Tenn.			Tow.	2	15	Do.
	Ol. s.	Cypress		55 0	13 0	5 6	1934	Dubuque, Iowa.			Lch.			Do.
	St. w.	H. ST. L. COPPEE	481	166 0	30 0	6 0	1904	Jeffersonville, Ind.			Tow.	8	18	Do.
WYCC	St. w.	JUPITER	136	119 0	20 0	4 6	1912	do.			Tow.	4	7	Do.
	St. w.	LIEUT. AUGUSTIN	221	137 8	24 0	5 0	1911	Dubuque, Iowa.	1911	Dubuque, Iowa.	Tow.	2	9	Do.
	St. w.	LIEUT. GURNEY	216	137 8	28 0	5 0	1911	do.	1911	do.	Tow.	2	9	Do.
	St. w.	LIEUT. LEWIS	221	137 8	28 0	5 0	1911	do.	1911	do.	Tow.	2	9	Do.
WYCZ	St. w.	LUTHER L. GRIVITH	144	119 0	20 0	4 6	1922	Pittsburgh, Pa.			Tow.	2	8	Do.
	Drg.	No. 3301 ¹	220	104 7	30 6	5 4	1912	Batesville, Ark.			Drg.	3	5	Do.
	Ol. s.	Oak		55 0	13 0	5 6	1934	Dubuque, Iowa.			Lch.			Do.
WYDU	St. s.	OCKERSON	1,063	214 4	46 0	9 0	1931	Pittsburgh, Pa.			Drg.			Do.
WYCV	Drg.	OMEGA	868	210 8	40 0	7 0	1896	do.			Drg.	13	35	Do.
	St. w.	OSCEOLA	125	117 7	22 0	3 1	1923	Jeanerette, La.			Tow.	2	7	Do.
	Ol. s.	Penguin	27	50 7	11 0	5 1	1929	Paducah, Ky.	1930	Paducah, Ky.	Lch.	1	1	Do.
	Ol. s.	Petrel	18	41 0	10 6	4 9	1930	do.	1930	do.	Lch.	1	1	Do.
	Ol. s.	Pine		55 0	13 0	5 6	1934	Dubuque, Iowa.			Lch.			Do.
WYDT	Sts. s.	POTTER	1,063	214 4	46 0	9 0	1931	Pittsburgh, Pa.			Drg.			Do.
WYCD	St. w.	SATURN	136	119 0	20 0	4 6	1912	Jeffersonville, Ind.			Tow.	4	7	Do.
	St. w.	SEQUOYAN	350	138 0	29 0	6 3	1925	do.			Tow.	3	10	Do.
	St. w.	TOM STALLING	263	146 6	30 0	4 4	1929	Charlestown, W. Va.			Snag.	4	20	Black River, Ark.
	St. w.	W. M. GARDNER	178	129 0	24 0	4 0	1918	Waverly, Mo.			Tow.	2	7	Mississippi River.
	St. w.	W. M. REES	229	138 8	24 0	5 0	1913	Dubuque, Iowa.			Tow.	2	9	Do.
WYCE	Drg.	ZETA	871	167 5	40 0	7 6	1898	Grafton, Ill.			Drg.	13	37	Do.
<i>Nashville, Tenn.</i>														
	St. w.	Colbert	241	137 10	26 2	4 6	1915	Jeffersonville, Ind.			Tow.	1	7	Tennessee River.
	Ol. w.	John C. Irwin	143	98 0	20 0	4 6	1924	Dubuque, Iowa.			Tow.	1	4	Do.
	Drg.	KENTUCKY	350	105 0	34 0	6 8	1900	Paducah, Ky.			Drg.		10	Do.
	Ga. s.	Lockandam	6	40 0	9 6	6 0	1931	Benton Harbor, Mich.			Dist.		2	Do.
	Drg.	TISHOMINGO	383	108 0	44 0	5 5	1912	Muscle Shoals, Ala.			Drg.		6	Cumberland River.
	St. w.	WARIOTO	365	141 0	27 0	5 1	1915	Dubuque, Iowa.			Tow.		8	Do.
<i>Chattanooga, Tenn.</i>														
	Drg.	Kwasind	200	85 6	29 10	6 6	1899	Knoxville, Tenn.			Der.	1	7	Tennessee River.
	St. w.	Ocoee	197	115 0	22 5	3 0	1914	Muscle Shoals Canal, Ala.	1919	Muscle Shoals Canal, Ala.	Tow.		7	Do.
	E. w.	TENNESSEE	245	161 1	29 0	4 6	1930	Point Pleasant, W. Va.			Tow.			Do.
	Drg.	Virginia	215	80 0	30 0	6 0	1906	Ambridge, Pa.			Drg.	2	10	Do.

Louisville, Ky.																	
	St. w.	Cayuga	254	163	8	31	0	4	3	1916	Cincinnati, Ohio		Tow.	3	14	Ohio River.	
	St. w.	MAMMOTH CAVE	284	141	1	30	3	5	0	1908	Jeffersonville, Ind.		Snag.	3	14	Green and Barren Rivers.	
	Drg.	C. B. HARRIS	1,304	235	7	50	0	8	0	1924	Charleston, W. Va.		Drg.	12	21	Do.	
	Drg.	COL. M. B. ADAMS	383	108	8	34	0	7	0	1912	Harrington, W. Va.		Drg.	1	8	Do.	
	St. w.	GENERAL CRAIG-HILL	198	135	6	27	0	4	8	1911	do		Tow.	2	6	Do.	
	El. w.	GILLETTE	107	86	6	17	0	3	9	1926	Nashville, Tenn.	1926	Nashville, Tenn.	Tow.	1	3	Do.
	St. w.	H. S. TABER	754	233	2	44	4	7	0	1914	Dubuque, Iowa		Drg.	12	50	Do.	
	St. w.	MIAMI	229	137	11	30	0	4	3	1912	Cincinnati, Ohio		Tow.			Do.	
	Drg.	NOLIN RIVER	307	127	0	30	0	6	10	1915	Pittsburgh, Pa.	1915	Cincinnati, Ohio	Tow.		7	Do.
	Ga. s.	No. 296	10	40	0	12	0	2	8	1926	Brookport, Ill.		Ten.			Ohio River.	
	Ga. s.	No. 297	9	40	2	10	2	2	3	1926	Caseyville, Ky.		Ten.			Do.	
	Ga. s.	Otlandam	8	46	4	10	6	5	0	1929	Port Clinton, Ohio		Lch.			Do.	
	St. w.	OTTAWA	254	163	8	31	0	4	3	1916	Cincinnati, Ohio		Tow.	2	14	Do.	
	El. w.	Scott	130	109	9	20	0	4	6	1930	Charleston, W. Va.	1930	Charleston, W. Va.	Tow.			Do.
	St. Louis, Mo.																
	Ga. s.	BURLINGTON	8	40	8	8	0	2	8	1929	Gasconade, Mo.		Lch.			Mississippi River.	
WYDV	St. w.	DUNDEE	812	224	2	44	4	7	0	1932	Pittsburgh, Pa.		Drg.			Do.	
WYDE	St. w.	FORT CHARTRES	935	222	0	45	0	8	0	1908	Dubuque, Iowa		Drg.	10	30	Do.	
WYDD	St. w.	FORT GAGE	815	222	0	45	0	8	0	1908	do		Drg.	10	30	Do.	
WYDW	St. w.	GRAFTON	947	265	2	47	10	8	0	1932	Pittsburgh, Pa.		Drg.			Do.	
WYDC	St. w.	GUYANDOT	229	157	11	31	0	4	3	1912	Cincinnati, Ohio		Tow.	5	13	Do.	
	St. w.	KASKASKIA	150	118	3	25	0	4	7	1900	Jeffersonville, Ind.		Tow.	2	4	Do.	
WYDK	St. w.	GEN. JAS. F. MC-INDOE	186	136	6	24	0	5	3	1925	Gasconade, Mo.		Tow.	2	7	Do.	
WYDX	St. w.	STE. GENEVIEVE	947	265	2	47	10	8	0	1932	Pittsburgh, Pa.		Drg.			Do.	
WYDL	St. w.	PENNIMAN	321	150	0	30	0	5	0	1921	Jeffersonville, Ind.		Tow.			Do.	
WYDS	St. w.	MINNEAPOLIS	235	151	0	31	0	4	1	1915	Grafton, Ill.		Tow.		20	Do.	
	Ga. s.	No. 109	13	40	10	9	0	4	9	1932	do		Lch.			Do.	
	Ga. s.	No. 110	13	40	10	9	0	4	9	1932	Fort St. Louis, Ill.		Lch.			Do.	
	Ga. s.	No. 111	13	40	10	9	0	4	9	1932	do		Lch.			Do.	
	Ga. s.	No. 112	13	40	10	9	0	4	9	1932	do		Lch.			Do.	
	Drg.	ST. PAUL	347	112	0	40	0	6	9	1914	Rock Island, Ill.		Drg.		21	Do.	
	St. w.	SALVISI	150	115	0	24	0	4	7	1900	do		Tow.	2	4	Do.	
WYDI	Drg.	SELMA	600	160	0	40	0	6	9	1898	do		Drg.	14	39	Do.	
WYDI	Drg.	THEBES	600	160	0	40	0	6	9	1898	Jeffersonville, Ind.		Drg.	9	34	Do.	
WYCY	St. w.	TUSCUMBIA	541	139	4	32	8	6	4	1914	Ambridge, Pa.		Tow.	6	16	Do.	
	St. p.	WILLIAM S. MITCHELL	1,200	277	0	50	0	8	6	1934	Point Pleasant, W. Va.		Drg.			Do.	
	Kansas City, Mo.																
	St. w.	BIXBY	288	159	0	30	0	5	0	1929	Gasconade, Mo.		Tow.			Missouri River.	
	St. p.	CAPT. WILLIAM CLARK	1,200	268	11	50	0	8	6	1932	Point Pleasant, W. Va.		Drg.			Do.	
	St. p.	CAPT. MERI-WETHER LEWIS	1,200	268	11	50	0	8	6	1932	do		Drg.			Do.	
	St. w.	DANIEL BOONE	146	128	2	26	0	4	0	1925	Gasconade, Mo.		Tow.	2	7	Do.	
	Ga. s.	DEARBORN	8	40	8	8	0	2	8	1929	do		Lch.			Do.	
	St. w.	EDWIN M. BALDWIN	229	139	0	28	0	5	0	1917	do		Tow.	2	8	Do.	
	St. w.	GENERAL CHITTENDEN	160	130	0	26	0	4	0	1925	do		Tow.	2	7	Do.	
WYDA	St. p.	H. G. WRIGHT	1,200	187	0	62	0	8	0	1880	St. Louis, Mo.		Snag	6	36	Do.	
	Ga. s.	INDEPENDENCE	8	40	0	8	0	2	8	1929	Gasconade, Mo.		Lch.			Do.	
	Ga. s.	Kickapoo	8	40	0	8	0	2	8	1931	St. Louis, Mo.		Lch.			Do.	
	Ga. s.	Mission	8	40	8	8	0	2	8	1929	Gasconade, Mo.		Lch.			Do.	

Government Vessels

¹ Formerly st. s. Whitewater (80544).
² Formerly U. S. Engineer No. 6.
³ Formerly U. S. Engineer No. 5.

⁴ Formerly U. S. Engineer No. 9.
⁵ Formerly U. S. Engineer No. 8.

⁶ Formerly U. S. Engineer No. 3.
⁷ Formerly st. s. Alfred Noble (202208).

Signal and radio-call letters	Rig	Name of vessel	Displacement	Dimensions			Built		Purchased		Service	Complement		Where employed	
				Length	Breadth	Depth	When	Where	When	Where		Officers	Men		
		ENGINEER CORPS, U. S. ARMY—Contd.													
		<i>Kansas City, Mo.—Continued</i>													
WYDR	Ga. s.	Nemaha	Tons 8	Ft. in. 40 0	Ft. in. 8 0	Ft. in. 2 8	1933	Kansas City, Kans.			Lch.		2	Missouri, River.	
	Ga. s.	Richland	8	40 0	8 0	2 8	1929	Gasconade, Mo.			Lch.			Do.	
	St. s.	ROBERT MCGREGOR	769	207 11	44 4	7 0	1914	Dubuque, Iowa			Drg.	7	52	Do.	
WYBG	Ol. s.	SERGEANT FLOYD	306	138 0	30 0	5 6	1932	Jeffersonville, Ind.			Insp.			Do.	
	Ga. s.	Sni	8	40 0	8 0	2 8	1933	Kansas City, Kans.			Lch.		2	Do.	
	Ga. s.	SPOKANE	8	40 0	8 0	2 8	1929	Gasconade, Mo.			Lch.			Do.	
	St. w.	SUTER	288	159 0	30 0	5 0	1928	do.			Tow.			Do.	
	Ga. s.	Wakenda	8	40 0	8 0	2 8	1933	Kansas City, Kans.			Lch.		2	Do.	
	Ol. w.	WILD GOOSE	140	100 0	22 0	4 9	1927	Charleston, W. Va.	1929	Charleston, W. Va.	Tow.			Do.	
	St. p.	WILLIAM M. BLACK	1,200	277 0	50 0	8 6	1934	Point Pleasant, W. Va.			Drg.			Do.	
			<i>Omaha, Nebr.</i>												
	Ol. w.	Patrick Gass		107 0	22 0	5 0	1934	Gasconade, Mo.			Tow.				Omaha, Nebr.
	Ga. s.	Manawa		40 6	8 6	4 1	1934				Lch.				Do.
Ga. s.	Niobrara		40 6	8 6	4 1	1934				Lch.				Do.	
Ga. s.	Moniteau		40 0			1935	Gasconade, Mo.			Lch.				Do.	
Ga. s.	Tarkio		40 0			1935	do.			Lch.				Do.	
		<i>St. Paul, Minn.</i>													
Drg.		Cahaba	463	173 6	45 0	9 9	†	Florence, Ala.			Drg.			Mississippi River.	
St. w.		ELNOR	260	143 5	27 0	1 8	1905	Jeffersonville, Ind.			Tow.			Do.	
St. w.		GENERAL ALLEN	271	144 6	30 0	5 2	1916	do.	1922	Fountain City, Wis.		3	11	Do.	
Drg.		Pelee	240	119 0	30 0	5 5	1909	South Stillwater, Minn.			Drg.	1	17	Do.	
Drg.		Vesuvius	232	120 0	30 0	5 7	1909	Fountain City, Wis.			Drg.	1	17	Do.	
		<i>Rock Island, Ill.</i>													
Drg.		Apo †	264	130 0	28 0	5 3	1912	Keokuk, Iowa			Drg.	2	20	Do.	
Drg.		DAVENPORT	392	112 0	40 0	6 0	1914	Rock Island, Ill.			Drg.		21	Do.	
St. w.		ELLEN	173	156 0	30 0	5 2	1907	La Crosse, Wis.			Tow.			Do.	
Drg.		Etna †	258	130 0	27 0	4 6	1909	Keokuk, Iowa			Drg.	2	20	Do.	
El. w.		FORT ARMSTRONG	140	109 8	20 0	4 6	1930	Charleston, W. Va.			Tow.			Do.	
Drg.		Geyser †	210	120 0	23 0	4 0	1912	Milan, Ill.			Drg.	2	20	Do.	
Drg.		Hecla	220	126 0	26 0	4 6	1901	Fountain City, Wis.			Drg.	2	20	Do.	
St. w.		LE CLAIRE	243	151 0	31 0	4 1	1915	Grafton, Ill.			Tow.			Do.	
Drg.		MAYON †	275	130 0	28 0	4 6	1912	do.			Drg.	2	20	Do.	
St. w.		MUSCATINE	243	151 0	31 0	4 1	1915	do.			Tow.		12	Do.	
Ga. s.		Sny	19	52 6	13 0	4 0	1916	Milan, Ill.			Ten.		3	Do.	
Drg.		Taal †	264	130 0	28 0	4 6	1912	Keokuk, Iowa			Drg.	2	20	Do.	
		<i>Cincinnati, Ohio</i>													
El. w.		Burnett	88	84 2	17 0	3 9	1926	Nashville, Tenn.			Ten.	2	2	Kentucky River.	
Ga. w.		CHENOKA	32	77 5	10 0	3 3	1916	Frankfort, Ky.			Tow.	1	1	Do.	
Drg.		CINCINNATI	297	145 5	34 0	6 10	1915	Jeffersonville, Ind.			Drg.	2	16	Ohio River.	

	St. w.	KENTUCKY	360	148 6	30 0	5 6	1909	do				Snag.	3	9	Kentucky River.
	Drg.	MAJ. J. C. MAL- LERY.	665	169 7	32 0	9 0	1913	Baltimore, Md				Drg.	10	44	Ohio River.
	Drg.	MARIETTA	297	140 0	34 0	6 5	1915	Dubuque, Iowa				Drg.	2	16	Do.
	St. w.	SCIOTO	229	157 11	31 0	4 3	1912	do				Tow.	6	12	Do.
		<i>Huntington, W. Va.</i>													
	St. w.	IROQUOIS	176	148 2	28 6	4 3	1912	Dubuque, Iowa	1912			Snag.	4	8	Do.
	St. w.	NAUVOO	240	151 0	31 0	4 1	1915	Grafton, Ill.				Tow.		12	Do.
	Ga. s.	Turley		40 0	8 0	2 6	1934	Jeffersonville, Ind.				Lch.			Do.
		<i>Pittsburgh, Pa.</i>													
	Drg.	BEAVER	475	138 0	34 0	8 0	1932	Leetsdale, Pa.				Drg.	1	10	Monongahela River.
	Drg.	ALLEGHENY	323	101 6	34 0	6 6	1924	Beaver Falls, Va.				Drg.	1	6	Do.
	St. w.	PENNOVA	262	144 10	28 0	5 0	1925	Marietta, Ohio				Tow.	2	7	Do.
	Ol. w.	NEMACOLIN	68	89 0	16 0	4 3	1929		1930	Pittsburgh, Pa.		Tow.			Do.
	Ga. s.	SHENANGO	7	46 4	8 0	2 8	1932					Lch.			Do.
	Ol. s.	TECUMSEH	213	131 0	23 0	5 4	1928	Charleston, W. Va.				Tow.			Ohio River.
		<i>Buffalo, N. Y.</i>													
	St. s.	BLACK ROCK	15	50 0	13 0	8 0	1928	Buffalo, N. Y.				Ten.			Buffalo Harbor, N. Y.
	St. s.	BURTON	1,354	177 0	38 0	19 0	1904	Sparrows Point, Md.	1904	Sparrows Point, Md.		Drg.	9	36	Cleveland, Ohio.
	St. s.	CHURCHILL	130	78 0	17 0	11 0	1912	Cleveland, Ohio	1928	Cleveland, Ohio		Tug.			Buffalo Harbor, N. Y.
	St. s.	COL. M. J. McDON- OUGH.	185	84 0	22 2	10 2	1915	Ferrysburg, Mich.	1924	New York, N. Y.		Tow.	2	4	Do.
	Ga. s.	E-10		46 0	9 0	5 6			1931			Lch.			Buffalo, N. Y.
	Ga. s.	E-13		45 0	13 6	4 3			1932	New York		Lch.			Do.
	Ol. s.	LOCKWOOD	123	90 0	20 0	11 5	1922	Neponset, Mass	1932			Dist.			Cleveland, Ohio.
	Ol. s.	QUINTUS	66	65 6	17 0	7 8	1931	Duluth, Minn	1931	Duluth, Minn		Tug.			Do.
WYDB	St. s.	SAVANNAH	1,170	177 0	38 0	19 0	1904	Sparrows Point, Md.				Drg.	5	30	Buffalo Harbor, N. Y.
WYCX	El. s.	TAYLOR	1,300	200 2	41 0	19 6	1926	Kearney, N. J.	1926	Kearney, N. J.		Drg.	5	30	Do.
		<i>Detroit, Mich.</i>													
	St. s.	ALFRED NOBLE ¹	83	76 6	15 6	7 0	1905	Toledo, Ohio	1905	Toledo, Ohio		Tug.	1	3	St. Marys River, Mich.
	Ga. s.	ATTOVHEAD	9	39 6	9 2	4 2	1926		1926			Dist.	1	1	Do.
	Ol. s.	CAPT. A. CAN- FIELD.	18	50 0	10 0	4 6	1923	Baltimore, Md.				Ten.		3	Do.
	Ol. s.	COL. J. D. GRAHAM	43	53 4	13 0	7 3	1924	do	1924	Baltimore, Md.		Ten.		3	Detroit River.
	Ga. s.	E. S. WHEELER	9	45 0	11 0	4 8	1924	North Tonawanda, N. Y.	1924	North Tonawanda, N. Y.		Ten.		2	Do.
	Ga. s.	Lieut. A. C. Tippin	95	81 6	18 0	8 6	1914	Westlake, La.	1921			Dist.	2	2	Do.
	Ga. s.	Major Wm. Whistler.	5	35 2	8 6	4 2	1923	North Tonawanda, N. Y.	1913	North Tonawanda, N. Y.		Lch.		2	Do.
	St. s.	PEARY	345	144 6	22 6	12 7	1918	Fort William, Ont.	1930			Dist.			Surveys, Great Lakes.
	Ol. s.	PIONEER	18	42 0	12 6	6 1	1932	Port Huron, Mich				Ten.		2	St. Marys River, Mich.
	Ga. s.	U. S. L. S. No. 1	7	40 0	9 5	4 3	1926	Marinette, Wis				Lch.			Detroit, Mich.
	Ga. s.	U. S. L. S. No. 2	7	40 0	9 5	4 3	1926	do				Lch.			Do.
		<i>Chicago, Ill.</i>													
	St. w.	COMANCHE	230	141 0	28 2	5 7	1915	Dubuque, Iowa	1915	Dubuque, Iowa		Tow.	2	7	Illinois River.
	Ol. s.	ILLIANA	18	65 0	15 4	6 8	1925		1930	Chicago, Ill.		Lch.	2	3	Chicago Harbor.
	Ga. s.	LINCOLN	15	51 1	12 0	5 10	1915	Manitowoc, Wis				Ten.		1	Do.
	St. s.	THOS. LINCOLN CASEY. ²	90	71 0	14 8	8 0	1898	Toledo, Ohio	1898	Toledo, Ohio		Tow.	2	2	Do.
WYDH	El. w.	GOUVENEUR	200	121 9	23 0	5 0	1926	Jeffersonville, Ind.				Tow.	5	10	Illinois River.

¹ Formerly U. S. Engineer No. 4.

² Formerly (a) st. s. Gen'l John M. Wilson.
(b) U. S. Engineer Gen'l John M. Wilson.

† Composite.
‡ Hull rebuilt.

Government Vessels

1135

Signal and radio-call letters	Rig	Name of vessel	Displacement	Dimensions			Built		Purchased		Service	Complement		Where employed
				Length	Breadth	Depth	When	Where	When	Where		Officers	Men	
		ENGINEER CORPS, U. S. ARMY—Contd.												
		<i>Milwaukee, Wis.</i>												
		<i>Tons</i>		<i>Ft. in.</i>	<i>Ft. in.</i>	<i>Ft. in.</i>								
St. s.		Ariadne.....	20	45 0	11 6	5 0	1890	Manitowoc, Wis.....	1920	Manitowoc, Wis.....	Lch.	1	1	Lake Michigan.
St. s.		CUMBERLAND.....	377	142 0	27 0	17 0	1898	Baltimore, Md.....	1920	New Orleans, La.....	Tow.	3	2	Do.
Drg.		DE PERE.....	300	118 1	31 6	5 5	1924	Green Bay, Wis.....			Drg.	1	6	Fox River.
Ga. s.		Elder.....	23	49 3	12 0	6 0	1920	Manitowoc, Wis.....			Lch.	1	1	Lake Michigan.
St. s.		GEN'L G. G. MEADE.....	1,052	177 0	38 1	19 0	1904	Sparrows Point, Md.....			Drg.	5	30	Do.
Drg.		KEWAUNEE.....	542	109 4	33 3	9 6	1913	Milwaukee, Wis.....			Drg.	2	17	Do.
Ga. s.		Kingfisher.....	19	42 0	10 4	4 6	1908	Manitowoc, Wis.....			Ten.			Fox River.
St. s.		MANITOWOC.....	200	100 0	20 0	10 7	1909	Milwaukee, Wis.....			Dist.	4	6	Lake Michigan.
St. s.		MARINETTE.....	150	81 0	20 6	8 5	1908	Buffalo, N. Y.....	1924	Buffalo, N. Y.....	Tow.	2	6	Do.
St. p.		MENASHA.....	193	108 4	20 0	5 0	1926	Duluth, Minn.....	1926	Duluth, Minn.....	Tow.	4	8	Fox River.
Ga. s.		MENOMINEE.....	54	53 3	13 0	7 8	1924	Baltimore, Md.....			Lch.	1	1	Lake Michigan.
Ol. s.		Muskegon.....	66	65 6	17 0	7 8	1931	Duluth, Minn.....	1931		Tug.			Do.
Ol. p.		NEENAH.....	100	61 0	20 0	5 4	1928	Sturgeon Bay, Wis.....			Tow.	2	2	Fox River.
Ol. s.		Racine.....	66	65 6	17 0	7 8	1931	Duluth, Minn.....	1931		Tug.			Lake Michigan.
Drg.		WINNECONNE.....	217	101 1	30 0	6 4	1926	Sturgeon Bay, Wis.....	1926	Sturgeon Bay, Wis.....	Drg.	3	4	Fox River.
Drg.		Tompkins.....	410	114 9	34 0	7 6	1931	do.....	1931		Drg.			Lake Michigan.
		<i>Duluth, Minn.</i>												
Ol. s.		Barlow.....	63	65 6	17 0	7 11	1931	Duluth, Minn.....	1931		Tug.			Duluth Superior Harbor.
Der.		COLEMAN.....	502	147 5	40 0	10 6	1924	do.....	1924	Duluth, Minn.....	Der.	1	7	Do.
Drg.		COL. D. D. GAILLARD.....	780	116 0	40 0	11 6	1916	Green Bay, Wis.....	1916	Green Bay, Wis.....	Drg.	2	18	Do.
Drg.		TRAVERSE.....	242	122 0	26 2	8 1	1928	Warroad, Minn.....			Drg.			Warroad, Minn.
St. s.		ESSAYONS.....	172	85 0	21 0	11 6	1906	Muskegon, Mich.....	1908	Muskegon, Mich.....	Tug.	2	7	Duluth Superior Harbor.
St. s.		GEN. C. B. SEARS.....	265	110 7	22 0	12 0	1915	do.....	1915	do.....	Tug.	3	7	Do.
St. s.		Lakewood.....	11	49 0	10 3	5 0	1927	St. Paul, Minn.....	1928	St. Paul, Minn.....	Dist.			Lake of the Woods.
		<i>Fort Peck, Mont.</i>												
Drg.		A.....		170 0	40 0	8 6	1934	Fort Peck, Mont.....			Drg.			Fort Peck, Mont.
Drg.		B.....		170 0	40 0	8 6	1934	do.....			Drg.			Do.
Drg.		C.....		170 0	40 0	8 6	1934	do.....			Drg.			Do.
Drg.		D.....		170 0	40 0	8 6	1934	do.....			Drg.			Do.
Ga. s.		Arnel.....		40 6	8 6	4 1	1934	Kansas City, Mo.....			Tow.			Do.
Ga. s.		Featherland.....		40 6	8 6	4 1	1934	do.....			Tow.			Do.
Ga. s.		Fourchette.....		40 6	8 6	4 1	1934	do.....			Lch.			Do.
Ga. s.		Galpin.....		40 6	8 6	4 1	1934	do.....			Lch.			Do.
Ga. s.		Kannuck.....		40 6	8 6	4 1	1934	do.....			Lch.			Do.
Ga. s.		Lismas.....		40 6	8 6	4 1	1934	do.....			Lch.			Do.
Ga. s.		Ordway.....		107 0	22 0	5 0	1934	Gasconade, Mo.....			Tow.			Do.
		<i>San Francisco, Calif.</i>												
Ga. s.		H. L. Demeritt.....	16	45 5	10 8	5 8	1925	Mare Island, Calif.....			Lch.	1	1	Oakland Harbor.
El. s.		MACKENZIE.....	3,015	268 5	46 0	22 6	1924	Chester, Pa.....	1924	Chester, Pa.....	Drg.	14	31	San Francisco, Calif.

WYCN

WYBC	St. s.	SAN PABLO.....○	1,150	163 6	35 0	17 0	1916	Baltimore, Md.....			Drg.	8	31	San Pablo Bay, Calif.	
	Ga. s.	Suisun.....	73	85 9	15 9	9 6	1914	Astoria, Oreg.....	1914	Astoria, Oreg.....	Dist.	3	2	Oakland, Calif.	
	<i>Sacramento, Calif.</i>														
	Ol. s.	Feather.....	8	47 5	10 10	6 9	1930	Stockton, Calif.....			Ten.			Sacramento River.	
	Ga. s.	Merced.....	9	40 0	9 0	5 1			1932	Mare Island, Calif.....	Lch.	1		Do.	
	Gal. s.	Pit.....	41	60 0	16 1	5 8	1918	Sacramento, Calif.....			Ten.		3	Do.	
	Ga. s.	Rio Vista.....	45	60 0	16 0	7 0	1913	do.....	1913	Sacramento, Calif.....	Ten.	1	2	Do.	
	Drg.	SACRAMENTO.....	850	198 8	40 0	11 6	1913	Pittsburg, Calif.....			Drg.	10	30	Do.	
	Drg.	SAN JOAQUIN.....	850	198 8	40 0	11 6	1913	do.....			Drg.	10	30	Do.	
	St. p.	Yuba.....	410	166 0	37 8	5 6	1925	Alameda, Calif.....			Snag.	4	26	Do.	
<i>Portland, Oreg.</i>															
Ga. s.	Bonneville.....	13	48 2	12 0	3 1	1935	Rainier, Oreg.....			Lch.			Columbia, River.		
Drg.	Cascades ¹	90	70 0	30 0	4 0	1916	Portland, Oreg.....			Drg.	1	7	Cascades Canal, Oreg.		
St. s.	CLATSOP.....	1,800	183 0	38 0	23 0	1908	Newport News, Va.....			Drg.	8	37	Columbia and Willamette Rivers.		
WYCW	WYBI	St. s.	C O L . P . S . MICHE. □○	1,526	244 6	43 0	20 0	1913	Seattle, Wash.....	1913	Seattle, Wash.....	Drg.	10	27	Coos Bay, Oreg.
		St. s.	Deschutes.....		46 0							Lch.			Do.
		St. s.	G. H. Mendell.....	150	101 0	19 6	10 0	1889	Portland, Oreg.....			Dist.	2	7	Columbia and Willamette Rivers.
		Ol. s.	Gen. Chas. F. Powell.....	54	64 11	16 0	6 8	1925	do.....			Ten.		3	Coos Bay, Oreg.
		St. s.	H. M. Adams.....	95	78 4	16 10	7 6	1913	Astoria, Oreg.....			Tow.	2	3	Columbia River.
		St. s.	J. C. Post.....	95	78 4	16 10	7 6	1913	do.....			Tow.	2	3	Do.
		Drg.	Monticello.....	260	130 0	35 10	6 3	1931	St. Helens, Oreg.....			Drg.	2	5	Willamette River.
		Drg.	MULTNOMAH.....	1,135	269 4	38 0	9 6	1913	do.....			Drg.	6	40	Columbia and Willamette Rivers, Oreg.
		Ga. s.	Pickreall.....	13	48 2	12 0	3 10	1931	Rainier, Oreg.....			Lch.			Portland, Oreg.
		Ga. s.	Santiam.....	11	45 0	11 0	3 6	1926	Astoria, Oreg.....			Ten.		1	Willamette River.
Drg.	WAHKLAKUM.....	1,135	269 4	38 0	9 6	1913	Portland, Oreg.....			Drg.	6	40	Columbia and Willamette Rivers.		
Drg.	Wishram.....	70	67 2	21 1	4 6	1934	Big Eddy, Oreg.....			Drg.			Dalles-Celilo Canal.		
<i>Honolulu, Hawaii</i>															
Ol. s.	Mamala.....	40	65 0	15 8	7 5	1931	Seattle, Wash.....	1931	Seattle, Wash.....	Dist.			Honolulu Harbor.		
<i>Seattle, Wash.</i>															
WYCL	Ga. s.	Carpenter.....	18	51 6	11 6	4 9	1924	do.....			Ten.		3	Nome, Alaska.	
	St. s.	Culebra.....○	3,230	288 0	47 6	25 0	1907	Sparrows Point, Md.....	1923	Panama Canal.....	Drg.	9	47	Grays Harbor.	
	Drg.	No. 1.....	25	50 0	22 0	4 7	1933				Drg.			Nome, Alaska.	
	Ol. s.	Morton L. Tower.....	54	64 11	16 0	6 8	1925	Portland, Oreg.....			Ten.		3	Grays Harbor.	
	Ga. s.	Orcas.....	43	70 6	13 8	7 4	1913	Winslow, Wash.....			Dist.	2	2	Puget Sound.	
	Drg.	Oregon.....	645	120 0	35 4	9 5	1908	Portland, Oreg.....			Drg.	8	33	Willapa River.	
St. w.	W. T. Preston.....	291	161 10	33 6	5 6	1915	Winslow, Wash.....	1915	Winslow, Wash.....	Drg.	3	9	Puget Sound.		

¹ Formerly st. s. Engineer (206319).

² Formerly U. S. Engineer No. 3.

† Composite.

Rig	Name of vessel	Tonnage		Dimensions			BUILT		Cost	Complement		Station	
		Gross	Net	Length	Breadth	Depth	When	Where		Officers	Crew		
	ORDNANCE DEPARTMENT, U. S. ARMY												
	Man O' War (GL2)	4		Feet 35.0	Feet 8.6	Feet 5.0		1918	Navy yard, Portsmouth, N. H.	\$9,000.00		2	Aberdeen Proving Grounds, Md.
Ga. s.	R. A. 1	1		19	6.2	3.4		1933	Newport News, Va.	959.87			Metuchen, N. J.
Ga. s.	Virginia			46.0	8.0	4.5		1918	City Island, N. Y.	3,500.00	1	2	Aberdeen Proving Grounds, Md.
Ga. s.	Motorlor	18	12	49.7	13.1	4.8		1918	Brooklyn, N. Y.	15,000.00		2	Metuchen, N. J.
	D 1			19	6.2	4.5		1932	Newport News, Va.	596.00		1	Portsmouth, Va.

Rig	Name of vessel	Tonnage		Dimensions				BUILT		Estimated cost	Service	Name of quarantine station
		Gross	Net	Length	Breadth	Depth	Draft	When	Where			
	PUBLIC HEALTH SERVICE, TREASURY DEPARTMENT											
Ga. s.	Albatross	30	20	Feet 58.0	Feet 11.0	Feet 5.1	Feet 4.2	1909	San Francisco, Calif.	\$9,780	Station launch	San Francisco, Calif.
Hulk	Argus			130.0	28.0	12.0	9.0	1918			Station ship	Fort Monroe, Va.
Ol. s.	†David Townsend	28	19	55.0	12.0	7.0	5.6	1928	Milford, Del.	17,990	Boarding tug	Boston, Mass.
Ol. s.	†Donald Currie	23	15	60.0	13.0	5.9	4.6	1920	San Francisco, Calif.	18,000	Boarding launch	Astoria, Oreg.
Ol. s.	†Eugene Wasdin	25	17	50.0	12.0	7.0	5.6	1928	Milford, Del.	15,000	Boarding tug	Charleston, S. C.
Ol. s.	†F. W. Meade	30	20	60.0	16.0	7.0	6.0	1929	Brooklyn, N. Y.	23,460	do	New York, N. Y.
Ol. s.	†G. B. Loring	147	74	91.0	20.0	11.0	10.0	1930	Baltimore, Md.	100,000	do	Boston, Mass.
St. s.	†H. R. CARTER	153	101	89.0	22.0	10.3	8.6	1908	Quincy, Mass.	58,000	do	New York, N. Y.
Ol. s.	†H. A. Stansfield	23	15	60.0	13.0	5.9	4.6	1920	San Francisco, Calif.	18,000	Boarding launch	Honolulu, Hawaii.
Ol. s.	†H. D. Geddings	23	15	60.0	13.0	5.9	4.6	1920	do	18,000	do	New Orleans, La.
Ga. s.	†H. D. Long	12	8	40.0	9.6		3.6	1915	Boston, Mass.	2,000	do	San Juan, P. R.
Ol. s.	†H. W. Sawtelle	38	25	65.0	13.0	7.0	6.9	1908	Muskegon, Mich.	19,100	Boarding tug	Miami, Fla.
Ga. s.	Helen	8	5	30.0	9.0		3.0	1907	Biloxi, Miss.	1,270	Boarding launch	Gulfport, Miss.
Ol. s.	†J. F. Groenevelt	28	19	55.0	12.0	7.0	5.6	1926	Milford, Del.	17,500	Boarding tug	Mobile, Ala.
Ol. s.	J. M. Eager	25	17	50.0	12.0	7.0	5.8	1925	Milford, Del.	15,000	do	Galveston, Tex.
St. s.	J. M. Woodworth	132	89	84.8	20.0	10.0	10.0	1903	Philadelphia, Pa.	61,000	do	Marcus Hook, Pa.
Ol. s.	†J. W. Branham	38	25	65.0	13.0	7.0	6.0	1908	Muskegon, Mich.	19,100	do	Tampa, Fla.
Ol. s.	†Joseph Goldberger	74	50	70.0	16.0	10.9	7.6	1933	Baltimore, Md.	44,500	do	New Orleans, La.
Ga. s.	Lucille	6	3	25.6	7.5		2.0				Boarding launch	St. Thomas, Virgin Islands.
Ga. s.	†Murre	8	5	30.0	9.0	4.0	3.0	1921	Supply, N. C.	2,500	do	Southport, N. C.
Ol. s.	†P. H. Bailhache	80	55	71.3	17.5	10.3	7.5	1935	Newport News, Va.	53,300	do	Port Townsend, Wash.
Ga. s.	Q-1	20	11	41.0	12.0	5.5	4.2	1918		7,250	do	New Orleans, La.
Ol. s.	Q-2	20	11	41.0	12.0	5.5	4.0	1934	New York, N. Y.	11,000	do	San Diego, Calif.
Ga. s.	†Q-3	10	6	33.0	9.3	3.3	3.0	1918			Station launch	Reedy Island, Del.
Ga. s.	Q-4	4	2	19.0	6.2	2.2	2.0	1933	Miami, Fla.	1,700	do	Miami, Fla.
Ga. s.	†Q-5	18	8	40.0	9.6	5.0	4.1	1924	Norfolk, Va.		do	Honolulu, T. H.
Ga. s.	†Q-6	18	8	35.0	9.0	5.5	3.0	1918	do		do	Baltimore, Md.
Ol. s.	†Q-7	22	11	40.0	13.0	5.7	4.8	1929	Milford, Del.	12,460	do	Charleston, S. C.
Ol. s.	Q-8	20	11	41.0	12.0	5.5	4.2	1934	New York, N. Y.	11,000	do	San Diego, Calif.
Ol. s.	†Q-9	15	12	40.0	9.1	4.5	3.1	1919	Norfolk, Va.		do	San Francisco, Calif.
Ol. s.	†Q-10	10	6	41.6	11.0		5.5		do		do	Fort Monroe, Va.
Ga. s.	†Q-11	5	3	23.0	6.6	2.8	2.0	1922	Portland, Me.	535	do	Portland, Me.
Ol. s.	†Q-12	20	11	41.0	12.0	5.5	4.2	1903	Boston, Mass.	4,646	Boarding launch	Pensacola, Fla.
Ol. s.	†Q-13	20	11	41.0	12.0	5.5	4.2	1931	New York, N. Y.	8,500	Station launch	Southport, N. C.

Ol. s.	Q-14	20	11	41.0	12.0	5.5	4.2	1931	do	8,500	do	Fort Monroe, Va.
Ol. s.	Q-15	20	11	41.0	12.0	5.5	4.2	1931	Dorchester, N. J.	8,500	do	Galveston, Tex.
Ol. s.	Q-16	20	11	41.0	12.0	5.5	4.2	1931	do	8,500	do	Tampa, Fla.
Ol. s.	Q-17	20	11	41.0	12.0	5.5	4.2	1931	do	8,500	do	San Francisco, Calif.
Ol. s.	Q-18	20	11	41.0	12.0	5.5	4.2	1931	do	8,500	do	Port Townsend, Wash.
Ol. s.	Q-19	20	11	41.0	12.0	5.5	4.2	1933	New York, N. Y.	8,700	Boarding launch	San Juan, P. R.
Ol. s.	Q-20	20	11	41.0	12.0	5.5	4.2	1933	do	8,700	do	St. Thomas, Virgin Is-lands.
Ol. s.	Q-21	20	11	41.0	12.0	5.5	4.2	1934	do	11,000	do	Honolulu, Hawaii.
Ol. s.	Q-22	20	11	41.0	12.0	5.5	4.2	1934	do	11,000	do	Sabine, Tex.
Ol. s.	Q-23	20	11	41.0	12.0	5.5	4.2	1934	do	11,000	do	Pensacola, Fla.
Ol. s.	Q-24	20	11	41.0	12.0	5.5	4.2	1934	do	11,000	do	Miami, Fla.
Ol. s.	Q-25	20	10	41.0	12.0	5.5	4.0	1934	do	11,000	do	Jacksonville, Fla.
Ol. s.	Q-26	20	10	41.0	12.0	5.5	4.0	1934	do	11,000	do	Portland, Me.
Ol. s.	Q-27	20	10	41.0	12.0	5.5	4.0	1935	New York, N. Y.	14,900	Station launch	Reedy Island, Del.
Ol. s.	† R. D. Murray	80	55	71.3	17.5	10.3	7.5	1935	Newport News, Va.	56,500	Boarding launch	Fort Monroe, Va.
St. s.	† R. M. Woodward	188	127	109.0	23.0	11.2	11.2	1902	Baltimore, Md.	60,000	Boarding tug	San Francisco, Calif.
Ga. s.	† Sandpiper	12	7	40.0	11.0	4.6	3.5	1921	Gulfport, Miss.	4,500	Station launch	Gulfport, Miss.
Ol. s.	† Thomas Welch	28	19	55.0	12.0	7.0	5.6	1927	Milford, Del.	18,500	do	Reedy Island, Del.
Ol. s.	† T. B. McClintic	49	33	60.0	15.5	9.2	7.1	1932	Bath, Me.	30,000	do	Baltimore, Md.
Ol. s.	† W. C. W. Glazier	35	24	60.6	12.2	6.4	6.0	1907	New York, N. Y.	17,000	do	Savannah, Ga.
Ol. s.	† W. D. Bratton	25	16	64.0	16.0	6.5	6.5	1918	Greenport, N. Y.	28,500	Fumigating tug	New York, N. Y.
El. s.	† W. H. Welch	186	56	100.6	23.0	12.9	10.1	1934	Baltimore, Md.	174,000	Boarding launch	Do.
Ol. s.	† W. M. Wightman	49	33	60.8	15.0	8.0	7.5	1931	Oakland, Calif.	46,500	Boarding tug	San Pedro, Calif.
El. s.	† Walter Wyman	196	133	100.6	22.0	14.2	11.0	1932	Baltimore, Md.	160,000	do	New York, N. Y.

¹ Formerly st. s. Gen. R. B. Ayers.

² Formerly ga. s. Nymphae.

³ Formerly U. S. A. st. s. Lieut. Wm. T. Schenck.

⁴ Formerly Lieut. Edgar F. Koehler.

⁵ Formerly st. s. Cormorant.

⁶ Formerly ga. y. Minna.

⁷ Formerly st. s. Continental (201902).

† Built for Public Health Service.

‡ Rebuilt for Public Health Service.

Signal and radio-call letters	Name of vessel	Power	Tons displacement	Dimensions			Built		Headquarters
				Length	Breadth	Draft	When	Where	
COAST GUARD, TREASURY DEPARTMENT									
<i>Cruising cutters</i>									
				<i>Ft. in.</i>	<i>Ft. in.</i>	<i>Ft. in.</i>			
NRFX	ALGONQUIN	Geared turbine	1,005	165 0	36 0	13 7	1934	Wilmington, Del.	Woods Hole, Mass.
NRFA	ACUSHNET	Steam, oil	859	152 0	29 0	13 9	1906	Newport News, Va.	Norfolk, Va.
NRFD	¹ Apache	do.	764	185 3	29 0	9 3	1891	Baltimore, Md.	Baltimore, Md.
NRFC	² CAHOKIA	do.	770	151 3 1/2	27 6	16 3	1920	City Island, N. Y.	Eureka, Calif.
NRFF	³ CARRABASSET	Steam	1,133	155 9 1/4	30 0	17 6 1/2	1919	Puget Sound, Wash.	Port Everglades, Fla.
NRUW	CAYUGA	Turbine, electric	1,983	250 0	42 0	16 0	1932	Staten Island, N. Y.	Boston, Mass.
NRUA	CHAMPLAIN	do.	1,975	250 0	42 0	16 0	1929	Quincy, Mass.	Stapleton, N. Y.
NRUB	CHELAN	do.	1,975	250 0	42 0	16 0	1928	do.	Seattle, Wash.
NRFY	COMANCHE	Geared turbine	1,005	165 0	36 0	13 7	1934	Wilmington, Del.	New York, N. Y.
NRFG	⁴ ESCANABA	Turbine, electric	1,005	165 0	36 0	13 0	1932	Bay City, Mich.	Grand Haven, Mich.
NRUH	HAIDA	do.	1,783	240 0	39 0	16 6	1921	Oakland, Calif.	Cordova, Alaska.
NRUI	ITASCA	do.	1,983	250 0	42 0	16 0	1930	do.	Honolulu, Hawaii.
NRFK	⁵ KICKAPOO (ice breaker)	Steam	840	157 4	35 0	12 0	1919	Elizabethport, N. J.	Rockland, Me.
NRUF	MENDOTA	do.	1,975	250 0	42 0	16 0	1929	Quincy, Mass.	Norfolk, Va.
NRUQ	MODOC	do.	1,783	240 0	39 0	16 6	1921	Oakland, Calif.	Wilmington, N. C.
NRFN	MOHAWK	Geared turbine	1,005	165 0	36 0	13 7	1934	Wilmington, Del.	Cape May, N. J.
NRUM	MOJAVE	Turbine, electric	1,983	240 0	39 0	16 6	1921	Oakland, Calif.	Boston, Mass.
NRUL	NORTHLAND	Diesel, electric	2,065	216 0	39 0	15 0	1927	Newport News, Va.	Seattle, Wash.
NRFO	ONONDAGA	Geared turbine	1,005	165 0	36 0	13 7	1934	Bay City, Mich.	Astoria, Oreg.
NRCO	OSSIPEE	Steam	997	165 10	32 0	12 7	1915	Newport News, Va.	Portland, Me.
NRFP	PAMLICO	Steam, twin screw	451	158 0	30 0	5 8	1907	Wilmington, Del.	New Bern, N. C.
NRUP	PONCHARTRAIN	Turbine, electric	1,975	250 0	42 0	16 0	1928	Quincy, Mass.	Stapleton, N. Y.
NRCF	⁶ REDWING	Steam	1,210	187 10	35 6	12 4	1919	Baltimore, Md.	Port Angeles, Wash.
NRUK	SARANAC	Turbine, electric	1,983	250 0	42 0	16 0	1930	Oakland, Calif.	Galveston, Tex.
NRFW	⁷ SAUKEE	Steam	853	151 3 1/2	27 6		1920	Green Bay, Wis.	Key West, Fla.
NRUS	SEBAGO	Turbine, electric	1,983	250 0	42 0	16 0	1930	Oakland, Calif.	Norfolk, Va.
NRCS	SENECA	Steam	1,630	204 0	34 0	17 3	1908	Newport News, Va.	Mobile, Ala.
NRFS	SHAWNEE	do.	900	158 3	30 0	13 10	1922	Oakland, Calif.	San Francisco, Calif.
NRUV	SHOSHONE	Turbine, electric	1,983	250 0	42 0	16 0	1930	do.	Do.
NRUD	TAHOM	do.	1,975	250 0	42 0	16 0	1928	Quincy, Mass.	Do.
NRFT	TAHOMA	Geared turbine	1,005	165 0	36 0	13 7	1934	Bay City, Mich.	Cleveland, Ohio.
NRCV	TALLAPOOSA	Steam	964	165 10	32 0	11 9	1915	Newport News, Va.	Juneau, Alaska.
NRVY	⁸ TAMAROA	do.	788	151 3 1/2	27 6		1919	Elizabethport, N. J.	San Diego, Calif.
NRUG	TAMPA	Turbine, electric	1,780	240 0	39 0	16 6	1921	Oakland, Calif.	Stapleton, N. Y.
NRCU	UNALGA	Steam, oil	1,181	190 0	32 6	14 1	1912	Newport News, Va.	San Juan, P. R.
NRCY	YAMACRAW	Steam	1,210	191 8	32 6	13 0	1909	Camden, N. J.	Savannah, Ga.
<i>Harbor craft</i>									
	AB-1	Gasoline		50 0	11 0	3 6	1917	North Tonawanda, N. Y.	Sault Ste. Marie, Mich.
	AB-9	Diesel		81 0	18 5	7 1			Boston, Mass.
	AB-12	Gasoline		40 0	9 0	3 0	1917	Benton Harbor, Mich.	Chicago, Ill.
	AB-13	Diesel		45 0	11 6	4 0	1918	North Tonawanda, N. Y.	Sault Ste. Marie, Mich.
	⁹ AB-14	do.		64 0	15 8	5 1	1917	San Francisco, Calif.	San Francisco, Calif.
	AB-17	do.		45 0	11 7	3 6	1910	Bay City, Mich.	Sault Ste. Marie, Mich.
	¹⁰ AB-18	do.		52 0	11 0	3 6	1906	do.	Do.
	AB-19	do.	37	64 10	14 0	4 0	1923	Salisbury, Md.	Pensacola, Fla.
	AB-20	do.	37	64 10	14 0	4 0	1923	do.	Mobile, Ala.
	AB-21	Semi-Diesel		64 9	17 0			Manteo, N. C.	Elizabeth City, N. C.
	AB-22	Gasoline		46 7	12 11	3 0		Chincoteague, Va.	Chincoteague, Va.
	AB-24 (ice breaker)	Semi-Diesel	38	52 0	18 10	3 0	1928	Solomons, Md.	Bayshore, N. Y.

NRKD

NRKA	Arcata	⊗ Steam	138	85 0	17 6	10 4	1903	San Francisco, Calif.	Seattle, Wash.	
	AB-30	Gasoline		72 0	13 0	6 0			New York, N. Y.	
	AB-31	do		66 0	13 0	5 0	1914		Do.	
	AB-32	do		36 0	10 0	4 0	1931	Brooklyn, N. Y.	Do.	
	AB-36	do		45 0	10 0		1925	Neponset, Mass.	Boston, Mass.	
	AB-37	do		56 6	13 0		1927	Essex, Mass.	Do.	
	AB-38	Diesel		53 1	15 0		1924	Lubec, Me.	Do.	
	AB-39	Gasoline		67 0	15 0		1930	Morris Heights, N. Y.	Rockland, Me.	
	AB-40	do		44 0					Perth Amboy, N. J.	
	AB-41	do		64 0					Philadelphia, Pa.	
	AB-43	do		45 0					Norfolk, Va.	
	AB-44	do		58 0					Do.	
	AB-45	do		44 0					Wilmington, N. C.	
	AB-46	do		41 0					Charleston, S. C.	
	AB-47	do		42 0					Savannah, Ga.	
	AB-48	do		61 0					New Orleans, La.	
	AB-49	do		52 0					Do.	
	AB-50	do		42 0					Do.	
	AB-51	do		61 0					Galveston, Tex.	
	AB-52	do		52 0					Do.	
	AB-53	do		36 0					San Diego, Calif.	
	AB-54	do		61 0					Los Angeles, Calif.	
	AB-56	do		56 0	11 6	3 6	1924	City Island, N. Y.	Rockland, Me.	
	AB-57	do		48 0	12 6	5 0	1931	Thomaston, Me.	Boston, Mass.	
	AB-58	do		62 0	14 0	4 7	1930	Nova Scotia	Rockland, Me.	
	AB-59	do		65 0	13 0	4 0	1929	Jonesport, Me.	Do.	
	AB-60	do							Honolulu, T. H.	
NRKJ	CALUMET	Diesel, single screw	290	110 6	24 0	10 6	1934	Charleston, S. C.	New York, N. Y.	
NRKU	DAVEY	do	182	92 6	19 0	10 2	1908	Wilmington, Del.	New Orleans, La.	
NRKL	GOLDEN GATE	do	240	110 0	20 6	9 10	1896	Seattle, Wash.	San Francisco, Calif.	
NRKY	Guard	do	52	67 7	12 6	6 3	1914	Mare Island, Calif.	Seattle, Wash.	
NRKF	Guthrie	do	149	88 0	17 6	9 0	1895	Baltimore, Md.	Portland, Me.	
NRKH	HUDSON	do	290	110 6	24 0	10 6	1934	Portsmouth, N. H.	New York, N. Y.	
NRKP	MACKINAC	Steam	241	110 0	20 6	10 6	1903	do	Boston, Mass.	
NRFL	MANHATTAN	do	406	120 3	24 0	11 9	1918	Balboa, Canal Zone	New York, N. Y.	
NRKN	NAVESINK	Diesel, single screw	290	110 6	24 0	10 6	1934	Charleston, S. C.	Do.	
NRPS	¹¹ RARITAN	Steam		103 0	22 8		1905	Wilmington, Del.	Do.	
NRKZ	Tioga	do	170	94 6	20 6	9 0	1894	Buffalo, N. Y.	Do.	
NRKT	TUCKAHOE	Diesel, single screw	290	110 6	24 0	10 6	1935	Charleston, S. C.	Do.	
NRKO	WINNISMET	Steam	182	96 6	20 6	9 1	1903	Baltimore, Md.	Baltimore, Md.	
	<i>Special craft</i>									
	Alex. Hamilton	do	1,010	204 5	36 0	12 0	1896	Bath, Me.	Curtis Bay, Md.	
NRPJ	¹² Alpha	None		113 7	37 7		1905	Navy Yard, N. Y.	Do.	
NRPQ	Kankakee	Steam	383	182 0	34 0	3 6	1919	Dubuque, Iowa	Evansville, Ind.	
	Pequot	⊗ do	1,106	166 6	32 6	13 3	1909	Camden, N. J.	Boston, Mass.	
	<i>Patrol boats</i>									
NRLA	ACTIVE	⊗ Diesel, twin screw	220	125 0	23 6	9 0	1926	Camden, N. J.	Corpus Christi, Tex.	
NRLB	AGASSIZ	⊗ do	220	125 0	23 6	9 0	1926	do	Fernandina, Fla.	
NRPA	ALERT	⊗ do	220	125 0	23 6	9 0	1926	do	Ketchikan, Alaska.	
NRLC	ANTIETAM	⊗ do	220	125 0	23 6	9 0	1926	do	Gloucester, Mass.	
NRGB	ARGO	⊗ do	334	165 0	25 3	9 5	1933	do	Newport, R. I.	
NRGL	ARIADNE	do	337	165 0	25 3	8 6	1934	Seattle, Wash.	San Francisco, Calif.	
NRGK	ATALANTA	do	337	165 0	25 3	8 6	1934	do	Seattle, Wash.	
NRGA	AURORA	⊗ do	334	165 0	25 3	9 5	1931	Bath, Me.	San Pedro, Calif.	
NRFB	BONHAM	⊗ do	220	125 0	23 6	9 0	1926	Camden, N. J.	San Diego, Calif.	

¹ Formerly U. S. C. G. cutter Galveston.

² Formerly st. s. Bayside (220570).

³ Formerly Navy tug.

⁴ Formerly U. S. C. G. cutter No. 55.

⁵ Formerly st. s. Baldrige (217535).

⁶ Formerly Navy mine sweeper.

⁷ Formerly st. s. Vallonia (219603).

⁸ Formerly st. s. Bartolome (218913).

⁹ Formerly Navy S. P. 180.

¹⁰ Formerly Navy S. P. 361.

¹¹ Transferred from Department of Labor, Bureau of Immigration.

¹² Ex-Navy steam derrick, used as a workshop.

Signal and radio-call letters	Name of vessel	Power	Tons displacement	Dimensions			Built		Headquarters
				Length	Breadth	Draft	When	Where	
COAST GUARD, TREASURY DEPARTMENT—Cont.									
<i>Patrol boats—Continued</i>									
				<i>Ft. in.</i>	<i>Ft. in.</i>	<i>Ft. in.</i>			
NRLD	BOUTWELL	Ⓐ Diesel, twin screw	220	125 0	23 6	9 0	1927	Camden, N. J.	Charleston, S. C.
NRLG	CAHOONE	Ⓐ do.	220	125 0	23 6	9 0	1927	do.	Stapleton, N. Y.
NRGC	CALYPSO	Ⓐ do.	334	165 0	25 3	9 5	1932	Bath, Me.	San Diego, Calif.
NRLF	CARTIOAN	Ⓐ do.	220	125 0	23 6	9 0	1927	Camden, N. J.	Harbor Beach, Mich.
NRPG	COLFAX	Ⓐ do.	220	125 0	23 6	9 0	1927	do.	Charleston, S. C.
NRKC	COOK	Ⓐ Gasoline, triple screw	75	110 0	14 8 ³ / ₄	5 11	1918	Bristol, R. I.	New London, Conn.
NRWA	CORWIN	Ⓐ Diesel, twin screw	210	99 8	23 0	8 0	1925	Bay City, Mich.	Toledo, Ohio.
NRLI	CRAWFORD	Ⓐ do.	220	125 0	23 6	8 6	1927	Camden, N. J.	Two Harbors, Minn.
NRGU	CYANE	Ⓐ do.	337	165 0	25 3	8 6	1934	Seattle, Wash.	Ketchikan, Alaska.
NRKB	CYRAN	Ⓐ Triple screw	75	110 0	14 8 ³ / ₄	5 11	1917	Mobile, Ala.	Oakland, Calif.
NRWB	DALLAS	Ⓐ Diesel, twin screw	210	99 8	23 0	8 0	1925	Bay City, Mich.	Sault Ste. Marie, Mich.
NRGD	DAPHNE	Ⓐ do.	334	165 0	25 3	9 5	1932	Bath, Me.	Oakland, Calif.
NRWD	DEXTER	Ⓐ do.	210	99 8	23 0	8 0	1925	Bay City, Mich.	Buffalo, N. Y.
NRLM	DILIGENCE	Ⓐ do.	220	125 0	23 6	9 0	1927	Camden, N. J.	Cleveland, Ohio.
NRGV	DIONE	Ⓐ do.	337	165 0	25 3	8 6	1934	Manitowoc, Wis.	Norfolk, Va.
NRLP	DIX	Ⓐ do.	220	125 0	23 6	9 0	1927	Camden, N. J.	New London, Conn.
NRWC	EAGLE	Ⓐ do.	210	99 8	23 0	8 0	1925	Bay City, Mich.	Charlotte, N. Y.
NRGE	ELECTRA	Ⓐ do.	337	165 0	25 3	8 6	1934	Manitowoc, Wis.	Norfolk, Va.
NRPC	EWING	Ⓐ do.	220	125 0	23 6	9 0	1927	Camden, N. J.	Santa Barbara, Calif.
NRLQ	FAUNCE	Ⓐ do.	220	125 0	23 6	9 0	1927	do.	New Bedford, Mass.
NRWF	FORWARD	Ⓐ do.	210	99 8	23 0	8 0	1925	Bay City, Mich.	Oswego, N. Y.
NRLR	FREDERICK LEE	Ⓐ do.	220	125 0	23 6	9 0	1927	Camden, N. J.	Eastport, Me.
NRGF	GALATEA	Ⓐ Diesel	334	165 0	25 3	9 5	1933	do.	Stapleton, N. Y.
	GAVIOTA	Ⓐ Gas, twin screw	12	48 2	11 1	4 0			San Francisco, Calif.
NRLS	GENERAL GREENE	Ⓐ Diesel	220	125 0	23 6	8 6	1927	Camden, N. J.	Woods Hole, Mass.
NRLU	HARRIET LANE	Ⓐ do.	220	125 0	23 6	8 6	1926	do.	Provincetown, Mass.
NRGH	HERMES	Ⓐ Diesel, twin screw	334	165 0	25 3	9 5	1932	Bath, Me.	San Pedro, Calif.
NRGJ	ICARUS	Ⓐ do.	334	165 0	25 3	9 5	1932	do.	New York, N. Y.
NRLV	JACKSON	Ⓐ do.	220	125 0	23 6	8 6	1927	Camden, N. J.	Greenport, N. Y.
NRLW	KIMBALL	Ⓐ do.	220	125 0	23 6	8 6	1927	do.	Pascagoula, Miss.
NRLX	LEGARE	Ⓐ do.	220	125 0	23 6	8 6	1927	do.	Do.
NRLY	MARION	Ⓐ do.	220	125 0	23 6	8 6	1927	do.	St. Thomas, Virgin Islands.
NRPD	MCLANE	Ⓐ do.	220	125 0	23 6	8 6	1927	do.	Bellingham, Wash.
NRPF	MORRIS	Ⓐ do.	220	125 0	23 6	8 6	1927	do.	Seward, Alaska.
NRWK	NANSEMOND	Ⓐ do.	210	99 8	23 0	8 0	1926	Bay City, Mich.	Marquette, Mich.
NRWL	NAUGATUCK	Ⓐ do.	210	99 8	23 0	8 0	1926	do.	Southport, N. C.
NRLZ	NEMAHA	Ⓐ do.	220	125 0	23 6	8 6	1927	Camden, N. J.	San Francisco, Calif.
NRGX	Nemesis	Ⓐ do.	337	165 0	25 3	8 6	1934	Point Pleasant, W. Va.	St. Petersburg, Fla.
NRGN	NIKE	Ⓐ do.	337	165 0	25 3	8 6	1934	do.	Pascagoula, Miss.
NRGO	PANDORA	Ⓐ do.	337	165 0	25 3	8 6	1934	Manitowoc, Wis.	Miami, Fla.
NRWP	PATRIOT	Ⓐ do.	210	99 8	23 0	8 0	1926	Bay City, Mich.	Huron, Ohio.
NRKI	PATROL	Ⓐ do.	23	68 9	14 0	3 8	1917	City Island, N. Y.	New York, N. Y.
NRWQ	PERRY	Ⓐ Diesel	210	99 8	23 0	8 0	1926	Bay City, Mich.	Two Rivers, Wis.
NRGP	PERSEUS	Ⓐ Diesel, twin screw	334	165 0	25 3	9 5	1932	Bath, Me.	San Diego, Calif.
NRWS	PETREL	Ⓐ Diesel	210	99 8	23 0	8 0	1926	Bay City, Mich.	Erie, Pa.
NRMA	PULASKI	Ⓐ do.	220	125 0	23 6	8 6	1927	Camden, N. J.	Marshfield, Greg.
NRMP	RELIANCE	Ⓐ do.	220	125 0	23 6	8 6	1927	do.	Honolulu, Hawaii.
NRMC	RUSH	Ⓐ do.	220	125 0	23 6	8 6	1927	do.	Chicago, Ill.
NRKS	Smith	Ⓐ Semi-Diesel, twin screw	83	110 0	14 8 ³ / ₄	5 11	1917	Jacksonville, Fla.	Oakland, Calif.
NRKX	Swift	Ⓐ Gasoline, twin screw		66 0	13 6	3 3 ¹ / ₂	1917	Los Angeles, Calif.	San Francisco, Calif.

NRGS	THETIS	Ⓢ	Diesel	334	165	0	28	0	12	0
NRMD	TIGER	Ⓢ	do	220	125	0	23	6	8	6
NRKK	Tingard	Ⓢ	Gasoline, triple screw	83	110	0	14	8 ³ / ₄	4	11
NRMF	TRAVIS	Ⓢ	Diesel, twin screw	220	125	0	23	6	8	6
NRGT	TRITON	Ⓢ	do	337	165	0	25	3	8	6
NRMG	VIGILANT	Ⓢ	do	220	125	0	23	6	8	6
NRKV	Vinces	Ⓢ	do	58	92	9	22	0	6	0
NRWU	WOLCOTT	Ⓢ	do	210	99	8	23	0	8	0
NRMJ	WOODBURY	Ⓢ	do	220	125	0	23	6	8	6
NRMP	YEATON	Ⓢ	do	220	125	0	23	6	8	6
NRHA	CG-100	Ⓢ	Gasoline	37	74	11	13	7 ¹ / ₂	4	0
NRHM	CG-110	Ⓢ	do	37						
NRHP	CG-112	Ⓢ	do	37						
NRHV	CG-119	Ⓢ	do	37						
NRFX	CG-121	Ⓢ	do	37						
NRID	CG-128	Ⓢ	do	37						
NRIG	CG-130	Ⓢ	do	37						
NRIH	CG-131	Ⓢ	do	37						
NRIM	CG-135	Ⓢ	do	37						
NRIR	CG-139	Ⓢ	do	37						
NRIS	CG-140	Ⓢ	do	37						
NRIW	CG-143	Ⓢ	do	37						
NRJB	CG-148	Ⓢ	do	37						
NRJH	CG-153	Ⓢ	do	37						
NRJL	CG-153	Ⓢ	do	37						
NRJM	CG-157	Ⓢ	do	37						
NRJO	CG-158	Ⓢ	do	37						
NRJV	CG-164	Ⓢ	do	37						
NROB	CG-170	Ⓢ	do	37						
NROC	CG-171	Ⓢ	do	37						
NROD	CG-172	Ⓢ	do	37						
NROF	CG-173	Ⓢ	do	37						
NROG	CG-174	Ⓢ	do	37						
NROJ	CG-176	Ⓢ	do	37						
NROL	CG-178	Ⓢ	do	37						
NROU	CG-183	Ⓢ	do	37						
NROW	CG-185	Ⓢ	do	37						
NEOX	CG-186	Ⓢ	do	37						
NFRA	CG-190	Ⓢ	do	37						
NRRC	CG-192	Ⓢ	do	37						
NRED	CG-193	Ⓢ	do	37						
NRRI	CG-197	Ⓢ	do	37						
NRRI	CG-203	Ⓢ	do	37						
NRRI	CG-207	Ⓢ	do	37						
NRVA	CG-211	Ⓢ	do	37						
NRVC	CG-213	Ⓢ	do	37						
NRVD	CG-214	Ⓢ	do	37						
NRVF	CG-215	Ⓢ	do	37						
NRVJ	CG-218	Ⓢ	do	37						
NRVK	CG-219	Ⓢ	do	37						
NRVU	CG-226	Ⓢ	do	37						
NRVW	CG-228	Ⓢ	do	37						
NRXL	CG-244	Ⓢ	do	37						
NRXV	CG-254	Ⓢ	do	37						
NRXW	CG-255	Ⓢ	do	37						
NRXY	CG-257	Ⓢ	do	37						
NRYA	CG-259	Ⓢ	do	37						
NRYP	CG-260	Ⓢ	do	37						
NRYP	CG-262	Ⓢ	do	37						
NRYP	CG-265	Ⓢ	do	37						

1931	Bath, Me.	Boston, Mass.
1927	Camden, N. J.	Honolulu, Hawaii.
1917	Nyack, N. Y.	Oakland, Calif.
1927	Camden, N. J.	Morehead City, N. C.
1934	Point Pleasant, W. Va.	Gulfport, Miss.
1927	Camden, N. J.	Fort Pierce, Fla.
		Curtis Bay, Md.
1926	Bay City, Mich.	Milwaukee, Wis.
1927	Camden, N. J.	Gulfport, Miss.
1927	do	Do.
1924	do	St. Petersburg, Fla.
1925	do	Cape May, N. J.
1925	do	Do.
1925	Bay City, Mich.	Sault Ste. Marie, Mich.
1925	do	Fort Lauderdale, Fla.
1925	do	Norfolk, Va.
1924	Fall River, Mass.	Pascagoula, Miss.
1925	do	New York, N. Y.
1925	do	New London, Conn.
1925	do	New York, N. Y.
1924	Benton Harbor, Mich.	Norfolk, Va.
1925	do	New York, N. Y.
1925	do	New London, Conn.
1925	Freeport, N. Y.	Buffalo, N. Y.
1925	do	New London, Conn.
1925	do	Do.
1925	do	Gloucester, Mass.
1925	New York, N. Y.	Trenton, Mich.
1924	East Boothbay, Me.	Mobile, Ala.
1924	do	New London, Conn.
1925	do	Do.
1925	do	Buffalo, N. Y.
1925	do	Norfolk, Va.
1925	do	New London, Conn.
1925	do	Do.
1924	Newport News, Va.	Cape May, N. J.
1925	do	Fort Lauderdale, Fla.
1925	do	Charleston, S. C.
1925	Portsmouth, N. H.	New York, N. Y.
1925	do	New London, Conn.
1924	Annapolis, Md.	St. Petersburg, Fla.
1925	do	Buffalo, N. Y.
1924	Kingston, N. Y.	New York, N. Y.
1925	do	Stapleton, N. Y.
1925	do	Rockland, Me.
1924	Milford, Del.	New York, N. Y.
1924	do	Do.
1924	do	Stapleton, N. Y.
1925	do	Cape May, N. J.
1925	do	Buffalo, N. Y.
1924	Norfolk, Va.	Cape May, N. J.
1925	do	Morehead City, N. C.
1924	Jacksonville, Fla.	Fort Lauderdale, Fla.
1924	Alameda, Calif.	San Pedro, Calif.
1924	do	Oakland, Calif.
1925	do	San Pedro, Calif.
1925	do	Do.
1925	do	Do.
1925	do	Oakland, Calif.
1924	Seattle, Wash.	Bellingham, Wash.

1 Formerly C. G. Montgomery.
 2 Formerly Navy S. C. 438.
 3 Formerly Navy S. C. 335.

4 Formerly C. G. 802.
 5 Formerly Navy S. C. 155.
 6 Formerly Navy S. C. 823.

7 Formerly Navy S. C. 813.
 8 Formerly C. G. 821.

Signal and radio-call letters	Name of vessel	Power	Tons displacement	Dimensions			Built		Headquarters
				Length	Breadth	Draft	When	Where	
COAST GUARD, TREASURY DEPARTMENT—Contd.									
<i>Patrol boats—Continued</i>									
				<i>Ft. in.</i>	<i>Ft. in.</i>	<i>Ft. in.</i>			
NRYO	CG-270	Ⓐ Gasoline	37				1925	Seattle, Wash.	Friday Harbor, Wash.
NRYP	CG-271	Ⓐ do	37				1925	do	Port Angeles, Wash.
NRYU	CG-274	Ⓐ do	37				1925	do	Port Townsend, Wash.
NRYZ	CG-279	Ⓐ do	37				1925	Camden, N. J.	Morehead City, N. C.
NRZK	CG-288	Ⓐ do	37				1925	do	New London, Conn.
NRZZ	CG-302	Ⓐ do	37				1925	Jacksonville, Fla.	Gulfport, Miss.
NRQA	CG-400	⊙ do	43	78 9	14 8	4 0	1931	Newport News, Va.	New London, Conn.
NRQB	CG-401	⊙ do	43	78 9	14 8	4 0	1931	do	Do.
NRGC	CG-402	⊙ do	43	78 9	14 8	4 0	1931	do	Do.
NRQD	CG-403	⊙ do	43	78 9	14 5	4 0	1931	do	Do.
NRQF	CG-404	⊙ do	43	78 9	14 5	4 0	1931	do	Do.
NRQG	CG-405	⊙ do	43	78 9	14 5	4 0	1931	do	Do.
	CG-808	Gasoline, twin screw	45 0	10 9	2 0			Bay City, Mich.	Do.
	CG-809	Gasoline	46 9	13 7	3 0			do	Do.
	CG-812	do	41 1	11 2	3 0				Fort Lauderdale, Fla.
	CG-816	do	48 0	8 1	3 0				Port Angeles, Wash.
	CG-824	Gasoline, twin screw	17	64 0	13 0	3 0			Oakland, Calif.
	CG-825	Gasoline	40 6	12 1	3 0				Fort Lauderdale, Fla.
	CG-826	do	58 0	17 0	4 6				Key West, Fla.
	CG-827	do	60 0	10 6	3 0				San Pedro, Calif.
	CG-828	do	40 0	10 0	1 6				Oak Island Beach, N. Y.
	CG-831	Diesel	44 9	11 4	3 6				Shark River Station, N. J.
	CG-832	do	59 6	13 0	3 0				New London, Conn.
	CG-833	do	76 7	16 0	5 0				Do.
	CG-834	do	23	59 5	14 4	3 9			Fort Lauderdale, Fla.
	CG-836	do		50 6	11 7	2 9			New London, Conn.
	CG-837	do		43 0	12 0	4 0			Fort Lauderdale, Fla.
	CG-838	do	25	60 0					Honolulu, Hawaii

¹ Acquired by seizure and forfeiture.

Signal and radio-call letters	Number of vessel	Name of vessel	Rig or class	Tonnage		Dimensions			Indicated horsepower	When built	Complement		Station
				Gross	Net	Length	Breadth	Depth			Officers	Men	
LIGHTHOUSE SERVICE, DEPARTMENT OF COMMERCE													
<i>Lightships</i>													
WWEU	16	Relief	Sch	250		<i>Ft. in.</i>	<i>Ft. in.</i>	<i>Ft. in.</i>		1954	2	1	Relief. ¹
WWEB	39	Relief	Sch	387		103 6	22 6	11 0		1875	4	6	Relief. ¹
WPX	44	Cornfield Point	⊙ †Sch	197		114 4	26 9	13 0		1882	4	6	Cornfield Point, Conn.
WWDM	47	Relief	Sch	1470		113 0	25 0	10 6		1891	0	0	Relief. ¹
WWEL	49	Relief	Sch	1470		112 0	25 6	11 0		1890	1	4	Relief. ¹
						112 0	27 0	14 0					

WWBZ	53	Stone Horse	Special	875		112	0	26	6	14	0	135	1892	4	9	Stone Horse Shoal, Mass.
WPO	54	Boston	Special	375		118	0	28	0	14	0	150	1892	4	7	Boston, Mass.
WWEN	69	Scotland	R St. s.	1590	204	112	6	29	6	14	6	350	1897	4	10	Scotland, N. J.
WWEM	72	Cross Rip	R St. s.	1693		112	0	28	6	14	0	350	1900	4	9	Cross Rip Shoal, Mass.
WWEQ	73	Vineyard	R St. s.	1538		112	0	28	6	14	9	400	1901	4	9	Vineyard Sound, Mass.
WWEQ	75	St. Clair	Scow	160		75	0	24	0	9	6		1902			Lake St. Clair, Mich.
KCO	78	Relief	R St. s.	1578	169	117	7	28	8	14	4	380	1904	3	6	Relief. ¹
WVER	77	Relief	Scow	155		75	0	21	6	9	6		1906	2	4	Relief. ¹
WRF	78	Relief	R St. s.	1668	188	112	9	28	6	14	9	325	1904	5	8	Relief. ¹
WRA	79	Barnegat	R St. s.	1668	188	112	9	28	6	14	9	325	1904	5	8	Barnegat, N. J.
WSU	81	Heald	R St. s.	1668	188	112	9	28	6	14	9	325	1904	5	8	Heald Bank, Tex.
WVES	82	Relief	St. s.	209	61	95	2	21	0	10	0	90	1912	4	3	Relief. ¹
KCN	83	San Francisco	R St. s.	1668	188	112	9	28	6	14	9	380	1904	5	11	San Francisco, Calif.
WSJ	84	St. Johns	R St. s.	1683	246	112	11	29	0	14	9	325	1907	5	9	St. Johns River, Fla.
WPT	85	Relief	R St. s.	1683	246	112	11	29	0	14	9	380	1907	5	9	Relief. ¹
WWEF	85	Hen and Chickens	St. s.	683	246	112	11	29	0	14	9	380	1907	4	9	Hen and Chickens Reef, Mass.
WRD	87	Relief	R St. s.	1683	246	112	11	29	0	14	9	325	1907	2	4	Relief. ¹
KCK	88	Columbia	R St. s.	1683	246	112	11	29	0	14	9	325	1907	5	10	Columbia River, Oreg.
WWEV	89	Relief	St. s.	205	78	88	0	21	0	10	0	90	1908	1	3	Relief. ¹
WPB	90	Portland	R St. s.	1685	225	112	11	29	6	14	9	380	1908	4	8	Portland, Me.
WRY	91	Relief	R St. s.	1685	225	112	11	29	0	14	9	400	1908	3	7	Relief. ¹
KCL	92	Relief	R St. s.	1685	225	112	11	29	0	14	9	400	1908	3	5	Relief. ¹
KCJ	93	Umatilla	R St. s.	1685	225	112	11	29	0	14	9	400	1908	5	11	Umatilla Reef, Wash.
WWAN	94	Savannah	R St. s.	1670	229	112	11	29	0	14	9	363	1911	5	10	Savannah, Ga.
WWEZ	95	Relief	St. s.	1368	156	90	0	23	0	11	6	200	1912	1		Relief. ¹
WWEZ	96	Relief	R Special	1170		85	0	23	6	11	5		1914	3	4	Relief. ¹
WWEZ	98	Handkerchief	Special	1195		85	0	23	6	11	5	100	1915	4	6	Handkerchief Shoal, Mass.
WWEY	99	Grays	R Special	1215		91	8	22	0	10	7	125	1920	4	3	Grays Reef, Mich.
KCM	100	Blunts	R El. s.	1630		108	9	30	0	15	0	350	1929	6	10	Blunts Reef, Calif.
WWHF	101	Overfalls	R Special	1360		92	3	25	0	13	2	200	1916	4	7	Overfalls, Del.
WWEJ	102	Brenton	Special	1360		92	3	25	0	13	2	200	1916	4	7	Brenton Reef, R. I.
WWEZ	103	Manitou	St. s.	1310		69	5	24	0	11	9	175	1920	4	5	North Manitou Shoal, Mich.
WWRI	103	Huron	St. s.	310		69	5	24	0	11	9	175	1920	4	3	Lake Huron, Mich.
WRV	105	Diamond	R St. s.	1825		121	5	30	0	14	9	475	1922	5	9	Diamond Shoals, N. C.
WPS	106	Nantucket	R St. s.	1775		109	6	30	0	16	0	400	1923	6	9	Nantucket Shoals, Mass.
WRO	107	Winter Quarter	R St. s.	1775		109	6	30	0	16	0	400	1923	5	9	Winter Quarter Shoal, Va.
WRE	108	Five Fathom	R St. s.	1775		132	4	30	0	16	0	400	1923	5	10	Five Fathom Bank, N. J.
WSN	109	Relief	R St. s.	1775		109	6	30	0	16	0	400	1923	5	10	Relief. ¹
WPQ	110	Pollock	R St. s.	1775		109	6	30	0	16	0	400	1923	5	9	Pollock Rip Slue, Mass.
WRG	111	Ambrose	R St. s.	775		109	6	30	0	16	0	400	1928	5	9	Ambrose Channel, N. Y.
KCI	113	Swiftsure	R El. s.	1630		108	9	30	0	15	0	350	1930	6	10	Swiftsure Bank, Wash.
WPZ	114	Fire Island	R El. s.	1630		108	9	30	0	15	0	350	1930	5	10	Fire Island, N. Y.
WSD	115	Frying Pan	R El. s.	1630		108	9	30	0	15	0	350	1930	6	10	Frying Pan Shoal, N. C.
WRS	116	Chesapeake	El. s.	1630		108	9	30	0	15	0	350	1930	6	9	Chesapeake Bay, Va.

¹ Will display signal letters of the station relieved.
† Lattice towers in place of masts.
‡ Displacement.

§ Lantern mast only.
|| Brake horsepower.
R Radiobeacon.

⊙ Radio communication.

Government Vessels

Signal and radio-call letters	Name of vessel	Rig or class	Gross tonnage	Dimensions			Indicated horse-power	Built		Complement		Station
				Length (over all)	Breadth	Depth		When	Where	Officers	Men	
LIGHTHOUSE SERVICE, DEPARTMENT OF COMMERCE												
Continued												
<i>Tenders</i>												
WWDC	ACACIA ¹	○ St. s.	• 1,130	172.0	32.0	17.0	1,040	1919	Milwaukee, Wis.	7	24	San Juan, P. R.
WWCS	ALTHEA	○ Ol. s.	• 120	80.0	19.0	6.0	• 110	1930	Groton, Conn.	2	6	Charleston, S. C.
WWDG	AMARANTH	⊕ St. s.	• 975	166.0	28.0	14.0	672	1892	Cleveland, Ohio	6	24	Detroit, Mich.
WWCD	ANEMONE	⊕ St. s.	• 120	190.0	30.0	16.0	1,000	1908	Camden, N. J.	7	27	Chelsea, Mass.
WWEA	ARBUTUS	⊕ St. s.	• 770	174.5	32.0	14.6	1,000	1933	Wilmington, Del.	7	21	Do.
WWDJ	ASPEN	△ St. s.	• 415	126.0	25.0	12.0	440	1906	Toledo, Ohio	4	14	Detroit, Mich.
WWDA	ASTER	○ Ol. s.	• 109	75.0	21.0	6.6	70	1921	Pascagoula, Miss.	2	6	New Orleans, La.
WWCG	BEECH	○ St. s.	• 255	101.0	21.0	8.6	200	1927	Newport News, Va.	3	9	Staten Island, N. Y.
WWE	CAMELLIA	○ St. s.	• 377	117.0	24.0	10.0	280	1911	Muskegon, Mich.	4	18	New Orleans, La.
WWDO	CEDAR	⊕ St. s.	• 117	201.0	36.0	18.5	1,500	1917	Long Beach, Calif.	8	26	Ketchikan, Alaska.
WWDE	CHERRY	○ Ol. s.	• 323	86.2	22.0	10.5	• 240	1932	Sturgeon Bay, Wis.	2	5	Buffalo, N. Y.
WWDT	COLUMBINE	○ El. s.	• 323	121.3	25.0	9.0	• 240	1931	Oakland, Calif.	4	13	San Francisco, Calif.
WWCX	COSMOS ²	○ Ga. s.	• 61	75.0	15.0	6.0	100	1909	City Island, N. Y.	2	3	New Orleans, La.
WWDF	CROCUS	⊕ St. s.	• 1,035	165.0	29.0	14.0	700	1904	Shooters Island, N. Y.	6	27	Buffalo, N. Y.
WWCT	CYPRESS	⊕ St. s.	• 1,057	190.0	30.0	16.0	1,000	1908	Camden, N. J.	7	25	Charleston, S. C.
WWBX	DAHLIA	○ Ol. s.	• 160	81.2	20.0	9.5	• 200	1933	Detroit, Mich.	3	4	Detroit, Mich.
WWDY	GREENBRIER	○ St. w.	• 440	164.0	32.0	5.0	350	1924	Charleston, W. Va.	4	15	St. Louis, Mo.
WWCM	HAWTHORN	△ St. s.	• 850	160.0	30.0	14.0	700	1921	Morris Heights, N. Y.	4	23	Staten Island, N. Y.
WWDQ	HEATHER	⊕ St. s.	• 831	179.0	28.0	15.0	685	1903	Seattle, Wash.	7	20	Portland, Oreg.
KCBK	HEMLOCK	⊕ St. s.	• 770	174.5	32.0	14.6	1,000	1934	do.	7	26	Ketchikan, Alaska.
WWCA	HIBISCUS	⊕ St. s.	• 1,057	190.0	30.0	16.0	1,000	1908	Camden, N. J.	7	25	Portland, Me.
WWCE	HICKORY	○ St. s.	• 400	131.3	24.5	11.7	500	1933	Bath, Me.	4	15	Staten Island, N. Y.
WWDK	HYACINTH	⊕ St. s.	• 914	165.0	28.0	14.0	768	1903	Port Huron, Mich.	6	24	Milwaukee, Wis.
WWCB	ILEX ³	⊕ St. s.	• 1,130	172.0	32.0	17.0	1,040	1919	Milwaukee, Wis.	7	24	Portland, Me.
WWCW	IVY	⊕ St. s.	• 916	173.0	30.0	13.0	700	1904	Baltimore, Md.	6	22	Key West, Fla.
WWHO	JASMINE	○ Ol. s.	• 184	91.0	23.0	8.0	200	1935	Pittsburgh, Pa.	2	6	New Orleans, La.
WWDX	KUKUI	⊕ St. s.	• 1,057	190.0	30.0	16.0	1,000	1908	Camden, N. J.	7	23	Honolulu, Hawaii.
WWCI	LARKSPUR	△ St. s.	• 888	169.0	30.0	14.0	750	1903	Port Richmond, N. Y.	6	25	New Orleans, La.
WWHT	LILAC	○ St. s.	• 770	170.0	32.0	13.0	1,000	1933	Wilmington, Del.	7	22	Philadelphia, Pa.
WWCR	LINDEN	○ El. s.	• 323	121.3	25.0	9.0	• 240	1931	Jacksonville, Fla.	4	13	Norfolk, Va.
WWCF	LOTUS ⁴	⊕ St. s.	• 1,130	172.0	32.0	17.0	1,040	1919	Milwaukee, Wis.	4	22	Chelsea, Mass.
WWDU	LUPINE ¹	○ St. s.	• 1,130	172.0	32.0	17.0	1,040	1919	do.	7	23	San Francisco, Calif.
WWCY	MAGNOLIA	⊕ St. s.	• 916	173.0	30.0	13.0	700	1904	Baltimore, Md.	7	25	New Orleans, La.
WWCU	MANGROVE	⊕ St. s.	• 821	164.0	30.0	12.0	550	1897	Elizabethport, N. J.	7	24	Charleston, S. C.
WWDR	MANZANITA	⊕ St. s.	• 1,057	190.0	30.0	16.0	1,000	1908	Camden, N. J.	7	23	Portland, Oreg.
WWDH	Marigold	⊕ St. s.	• 697	160.0	27.0	12.0	550	1890	Wyandotte, Mich.	6	24	Detroit, Mich.
WWCP	MAYFLOWER	○ St. s.	• 668	164.0	30.0	12.0	650	1897	Bath, Me.	7	25	Norfolk, Va.
WWEG	MYRTLE	○ Ol. s.	• 180	92.0	23.0	7.3	110	1932	Dubuque, Iowa	2	6	New Orleans, La.
WWCL	OAK	○ St. s.	• 950	160.0	30.0	14.0	785	1921	Morris Heights, N. Y.	4	23	Staten Island, N. Y.
WWCO	ORCHID	⊕ St. s.	• 1,057	190.0	30.0	16.0	1,000	1908	Camden, N. J.	7	29	Norfolk, Va.
WWCV	PALMETTO	○ Ol. s.	• 170	90.0	22.0	8.0	150	1917	Jacksonville, Fla.	4	8	Charleston, S. C.
WWCK	Pine	○ Ga. s.	• 56	61.0	15.0	6.0	• 50	1918	Nyack, N. Y.	2	3	Staten Island, N. Y.
WWDB	POINCIANA	○ Ol. s.	• 120	80.0	19.0	6.0	• 110	1930	Groton, Conn.	2	6	Key West, Fla.
WWCN	Poppy ⁵	○ Ol. s.	• 18	61.0	12.4	6.5	65	1918	Stamford, Conn.	2	3	Do.
KCBN	RHOEDENDRON	○ Ol. s.	• 96	80.5	19.0	6.0	240	1935	Portland, Oreg.	2	5	Portland, Oreg.
WWDS	ROSE	○ St. s.	• 567	127.0	24.0	11.0	330	1916	Seattle, Wash.	6	16	Do.

WWDV	SEQUOIA	Ⓐ	St. s.	* 1,057	190.0	30.0	16.0	1,000	1908	Camden, N. J.	7	22	San Francisco, Calif.
WWCC	Shrub ⁷		St. s.	* 356	106.0	29.0	13.0	300	1912	Milford, Del.	3	12	Boston, Mass.
WWCQ	SPEEDWELL ⁸	Ⓐ	St. s.		172.0	32.0	17.0	1,040	1919	Milwaukee, Wis.	7	24	Baltimore, Md.
WWCJ	SPRUCE ⁹	Ⓐ	St. s.		172.0	32.0	17.0	1,040	1919	do.	7	23	Staten Island, N. Y.
WWDL	SUMAC	Ⓐ	St. s.	* 887	169.0	30.0	13.0	700	1903	Port Richmond, N. Y.	6	27	Milwaukee, Wis.
WWDD	Sundew ¹⁰		St. s.	* 690	98.0	24.0	13.0	325	1919	Rocky River, Ohio	2	8	Buffalo, N. Y.
WWCZ	SUNFLOWER	Ⓐ	St. s.	* 1,246	174.0	31.0	15.0	900	1907	Wilmington, Del.	7	27	New Orleans, La.
WWEF	TAMARACK	Ⓞ	El. s.	* 400	124.0	29.0	10.0	450	1934	Manitowoc, Wis.	4	10	Detroit, Mich.
WWCH	TEFLIP	Ⓐ	St. s.	* 1,057	190.0	30.0	16.0	1,000	1908	Camden, N. J.	7	28	Staten Island, N. Y.
WWAD	VIOLET	Ⓐ	St. s.	* 1,012	170.0	32.0	13.0	1,000	1930	Manitowoc, Wis.	7	23	Baltimore, Md.
WWDZ	WAKEROBIN		St. w.	622	182.0	43.0	5.5	480	1927	Pittsburgh, Pa.	5	16	Rock Island, Ill.
WWDW	WILLOW	Ⓞ	St. p.	1,070	200.0	65.0	8.0	800	1927	Dubuque, Iowa	6	19	St. Louis, Mo.
WWEH	WISTARIA		El. s.	323	121.3	25.0	9.0	40	1933	Staten Island, N. Y.	4	10	
WWEF	Woodbine		St. s.	* 107	95.0	16.0	7.0	135	1913	New Brighton, N. Y.	2	6	Philadelphia, Pa.

¹ Formerly Gen. John P. Story, U. S. Q. M.

² Formerly ga. y. Elmasada (206447).

³ Formerly Gen. Edmund Kirby.

⁴ Formerly Col. Albert Todd.

⁵ Formerly Gen. W. P. Randolph, U. S. Q. M.

⁶ Formerly ga. s Q-7 (U. S. Q. M. Corps)

⁷ Formerly st. s. F. Mansfield & Sons Co. (210784)

⁸ Formerly st. s. Col. John V. White, U. S. Q. M.

⁹ Formerly st. s. Col. Garland N. Whistler, U. S. Q. M.

¹⁰ Formerly Edwin C. Long, U. S. Q. M.

* Displacement, light.

* Brake horsepower.

* Displacement, loaded.

△ Radio compass.

Ⓞ Radio communication.

Ⓐ Radio compass and radio communication.

Signal and radio-call letter	Rig	Name of vessel	Tons displacement	Dimensions			Indicated horsepower	Speed	Coal or oil capacity	Built		Complement		Where employed
				Length	Breadth	Draft				When	Where	Officers	Men	
COAST AND GEODETIC SURVEY, DEPARTMENT OF COMMERCE														
				<i>Feet</i>	<i>Feet</i>	<i>Feet</i>		<i>Knots</i>	<i>Tons</i>					
WTEB	St. s.	¹ DISCOVERER..... □▲+	1,180	180.0	35.6	12.6	1,400	14	• 269	1918	New York, N. Y.	12	57	Pacific Coast.
WTED	St. s.	Explorer..... ○	450	135.0	27.0	10.0	400	10	• 85	1904	Wilmington, Del.	7	45	Do.
WTEE	St. s.	² FATHOMER..... ○	550	144.0	28.0	9.6	400	10	• 90	1904	Hong Kong, China	7	41	Philippines.
WTEG	St. s.	³ GUIDE..... □▲	1,180	180.0	35.6	12.6	1,400	14	• 269	1918	Elizabeth, N. J.	12	57	Pacific Coast.
WTEI	El. s.	HYDROGRAPHER..... □○	987	148.0	31.5	12.0	700	11	• 113	1931	Newport News, Va.	10	51	Atlantic Coast.
WTEJ	St. s.	LYDONIA..... ▲	585	181.0	26.0	11.4	1,000	11	• 125	1912	Wilmington, Del.	7	49	Do.
WTEK	St. s.	⁴ OCEANOGRAPHER..... □+	1,400	270.0	33.3	16.0	4,550	18	• 239	1899	Newburgh, N. Y.	9	59	Do.
WTEP	St. s.	PATHFINDER..... ○	875	168.0	33.6	13.0	846	12	• 240	1899	Elizabeth, N. J.	9	71	Philippines.
WTER	St. s.	⁵ PIONEER..... □▲	1,180	180.0	35.6	12.6	1,400	14	• 269	1918	Morris Heights, N. Y.	12	57	Pacific Coast.
WTES	St. s.	SURVEYOR..... □+	1,150	172.8	34.1	12.0	1,000	12	• 260	1917	Manitowoc, Wis.	11	59	Do.
WTEW	St. s.													
LAUNCHES														
WTFT	Ga. s.	⁶ Davidson.....	44	75	13.7	4.6	400	15	• 1,000	1925	Stamford, Conn.	3	8	Atlantic Coast.
WTFU	Ga. s.	⁷ Dickins.....	44	75	13.7	4.6	400	15	• 1,000	1925	Benton Harbor, Mich.	3	8	Do.
WTFV	Ga. s.	⁸ Echo.....	40	64.6	16.0	5.5	75	8	• 400	1902	Kittery, Me.	2	6	Do.
WTFW	Ga. s.	Elsie III.....	24	52.0	11.6	4.0	45	8	• 310	1912	Morris Heights, N. Y.	2	5	Do.
WTFX	Ga. s.	⁹ Faris.....	44	75	13.7	4.6	400	15	• 1,000	1924	Norfolk, Va.	3	8	Do.
WTFY	Ga. s.	GILBERT..... ○	90	71.3	16.5	6.5	140	8	• 13	1930	Sturgeon Bay, Wis.	3	12	Do.
WTEG	Ga. s.	Helianthus..... ○	37	64.0	13.6	4.0	58	10	• 580	1912	Bristol, R. I.			Alaska.
WTEH	Ga. s.	Marindin.....	36	60.0	14.8	4.6	80	10	• 300	1919	Baltimore, Md.			Atlantic Coast.
WTEI	Ga. s.	Mikawe.....	45	64.0	14.0	5.0	100	10	• 600	1916	Bay City, Mich.	4	10	Do.
WTEJ	Ga. s.	¹⁰ Miller.....	44	75	13.7	4.6	400	15	• 1,000	1925	Annapolis, Md.	3	8	Do.
WTEK	Ga. s.	Mitchell.....	36	60.0	14.8	4.6	80	10	• 300	1919	Baltimore, Md.			Do.
WTEP	Ga. s.	Ogden.....	36	60.0	14.8	4.6	80	10	• 300	1919	do			Do.
WTEQ	Ga. s.	¹¹ Pratt.....	44	75	13.7	4.6	400	15	• 1,000	1924	Jacksonville, Fla.	3	8	Do.
WTER	Ga. s.	¹² Ritter.....	44	75	13.7	4.6	400	15	• 1,000	1925	Benton Harbor, Mich.	3	8	Do.
WTEU	Ga. s.	Rodgers.....	36	60.0	14.8	4.6	80	10	• 300	1919	do			Do.
WTEV	Ga. s.	Scandanavia..... ○	35	61.0	14.0	5.6	90	12	• 250	1916	Solomons Island, Md.			Alaska.
WTEW	Ga. s.	¹³ Welker.....	44	75	13.7	4.6	400	15	• 1,000	1925	East Boothbay, Me.	3	8	Atlantic Coast.
WTEX	Ol. s.	WESTDAHL.....	90	71.3	15.5	6.5	140	8	• 13	1929	Portland, Oreg.	3	12	Pacific Coast.
WTEY	Ga. s.	Wildcat.....	45	65.6	15.3	6.0	85	8	• 1,200	1915	Milton, Del.	2	10	Alaska.

¹ Formerly U. S. S. Auk.

² Owned by Philippine government and assigned to Coast and Geodetic Survey.

³ Formerly U. S. S. Flamingo.

⁴ Formerly st. s. Corsair.

⁵ Formerly U. S. S. Osprey.

⁶ Formerly CG-242.

⁷ Formerly CG-144.

⁸ Formerly Navy yard ferry No. 132.

⁹ Formerly CG-223.

¹⁰ Formerly CG-198.

¹¹ Formerly CG-295.

¹² Formerly CG-145.

¹³ Formerly CG-179.

• Tons of fuel oil.

• Tons of coal.

• Gallons of gasoline.

Signal and radio-call letters	Rig	Name of vessel	Tonnage		Dimensions			Built		Complement	
			Gross	Net	Length	Breadth	Depth	When	Where	Officers	Men
BUREAU OF FISHERIES, DEPARTMENT OF COMMERCE											
WTFA	Ga. s.	Anklet	25	17	<i>Feet</i> 47.0	<i>Feet</i> 13.0	<i>Feet</i> 5.0	1917	Seattle, Wash.	2	21
	Ga. s.	Black Mallard ¹	18	10	56.0	14.7	4.3	1931	Pascagoula, Miss.		
WTDK	Ga. s.	Blue Wing ²	22	18	49.6	12.2	5.7	1918	do.	2	1
WTDH	Ol. s.	Penguin	394	268	129.6	27.7	17.1	1930	do.	4	7
WTDB	Ol. s.	Brant	166	67	100.0	21.0	10.0	• 1928	North Bend, Oreg.	4	5
WTDC	Ol. s.	Crane	134	91	84.7	20.0	11.7	• 1928	Port Blakely, Wash.	3	4
WTFB	Ga. s.	Curlew	28	24	61.9	11.0	4.6	1907	Morris Heights, N. Y.	2	1
WTDD	Ol. s.	Eider ³	76	52	78.3	19.4	9.2	1912	Seattle, Wash.	4	5
	Ga. s.	Heron			36.0	10.5	3.6	1919	Tacoma, Wash.		
WTDG	Ol. s.	Kittiwake ⁴	46	40	68.0	15.0	9.6	1908	City Island, N. Y.	2	1
WTFD	Ga. s.	Merganser ⁴	16	13	40.6	9.6	5.0	1909	Morris Heights, N. Y.	1	1
WTFE	Ga. s.	Murre	25	17	47.0	13.0	5.0	1917	Seattle, Wash.	2	1
WTFF	Ga. s.	Petrel ⁵	23	15	51.5	11.4	5.0	1917	Lynn, Mass.	2	1
WTFX	Ol. s.	Phalarope II	3	5	40.6	12.5	4.5	1932	Newport, R. I.		2
	Ga. s.	Sandpiper			46.0	11.0	3.0	1928	Port Clinton, Ohio	1	2
WTFD	Ol. s.	Scoter ⁷	41	28	56.5	15.1	6.8	1920	Tacoma, Wash.	2	2
WTFG	St. s.	Shearwater	95	68	85.0	18.0	8.5	1909	Ferrysburg, Mich.		
WTFE	Ol. s.	Teal	91	62	73.2	17.9	9.1	• 1927	North Bend, Oreg.	2	3
WTFH	Ga. s.	Widgeon ⁸	57	38	68.0	15.0	7.0	1914	Morris Heights, N. Y.	2	2
WTFJ	Ol. s.	Pelican	94	39	73.2	17.9	9.7	1930	Newport News, Va.	2	3
WTFK	Ga. s.	Coot	21		47.9	11.5	4.9	1929	Bellingham, Wash.	1	1

¹ Formerly ga. s. Talvez.² Formerly ga. s. August (216855).³ Formerly ga. s. Idaho (210642).⁴ Formerly ga. s. Rao (204966).⁵ Formerly ga. s. Calypso (206289).⁶ Formerly ga. s. Cobra.⁷ Formerly ga. s. Clatsop (219922).⁸ Formerly ga. s. Edithana (212122).

• Built under contract.

Signal and radio-call letters	Rig	Name of vessel	Tonnage		Dimensions			Built		Complement	
			Gross	Net	Length	Breadth	Depth	When	Where	Officers	Crew
BUREAU OF NAVIGATION, DEPARTMENT OF COMMERCE											
WKFO	Ol. s.	All Alone ¹	212	144	<i>Feet</i> 134.9	<i>Feet</i> 20.0	<i>Feet</i> 9.9	1922	Boston, Mass.	4	8
WRCK	Ga. s.	Dryden	46	3	70.0	14.5	7.2	1924	Kingston, N. Y.	2	3
WTFI	Ga. s.	Kilkenny	52	45	79.4	14.4	6.6	1909	New York, N. Y.	2	4
WTFJ	Ga. s.	Psyche ²	43	34	68.6	14.0	6.5	1911	East Greenwich, R. I.	2	3
WTFM	Ga. s.	Siwash	56	44	70.0	14.7	6.7	1916	New York, N. Y.	2	4

¹ Formerly ga. y. Victoria Mary.² Formerly ga. s. Achelous.

Rig	Name of vessel	Tonnage		Dimensions			Built		Comple- ment		Where stationed
		Gross	Net	Length	Breadth	Depth	When	Where	Offi- cers	Crew	
	BUREAU OF IMMIGRATION, AND NATURALIZATION SERVICE, DE- PARTMENT OF LABOR										
St. s.	ELLIS ISLAND.....	802	545	<i>Feet</i> 144.4	<i>Feet</i> 37.1	<i>Feet</i> 12.1	1904	Wilmington, Del.....	2	25	New York, N. Y.
St. s.	Angel Island.....	427	289	135.7	24.0	10.6	1911	Oakland, Calif.....	1	11	San Francisco, Calif.
St. s.	Inspector.....	50	30	70.0	12.5	6.5	1908	San Francisco, Calif.....	2	4	Do.
Ga. s.	Owl.....			25.0	7.0	5.6	1925	Washington, D. C.....			San Juan, P.R.

Rig	Name of vessel	Dimensions			Built		Com- ple- ment	Station
		Length	Breadth	Depth	When	Where		
	BUREAU OF RECLAMATION, DEPARTMENT OF THE IN- TERIORE							
Ga. s.	Unnamed.....	<i>Feet</i> 30.0	<i>Feet</i> 7.5	<i>Feet</i> 2.5	1929	Valley Park, Mo.....	1	Elephant Butte Dam, N. Mex.
Ga. s.	Unnamed.....	25.0	5.5	1.8	1918	Racine, Wis.....	1	Lake Walcott, Idaho.
Ga. s.	Wanda.....	25.0	4.0		1924	Lake Keechelus, Wash.....	1	Lake Kachess, Wash.
Ga. s.	Unnamed.....	14.0	4.0	1.8	1930	Salem, Ohio.....		Echo Reservoir, Utah.
Ga. s.	Unnamed.....	20.0	5.4	1.1	1930	Wilmington, Calif.....		Colorado River, Ariz.
Ga. s.	Unnamed.....	17.5	5.0	2.0	1933	San Francisco, Calif.....		Jackson Lake Dam, Wyo.

Rig	Name of vessel	Tonnage		Dimensions			Built		Complement		Where stationed
		Gross	Net	Length	Breadth	Depth	When	Where	Officers	Men	
	BUREAU OF PUBLIC ROADS, DISTRICT 11, JUNEAU, ALASKA										
	DEPARTMENT OF AGRICULTURE										
Ol. s.	Highway.....	49	38	Feet 69.0	Feet 16.1	Feet 6.5	1924	Seattle, Wash.....	2	2	Juneau, Alaska.
	ALASKA GAME COMMISSION, JUNEAU, ALASKA										
	DEPARTMENT OF AGRICULTURE										
Ol. s.	Brown Bear.....	318	216	114.1	25.4	11.0	1934	Seattle, Wash.....	4	5	Western Alaska.
Ol. s.	Grizzly Bear.....	45	31	58.0	14.0	6.2	1934	do.....	1	1	Southeastern Alaska.
Ol. s.	Seal.....	66	43	66.0	16.0	9.8	1926	do.....	2	13	Southwestern, Alaska.
Ga. s.	Sea Otter.....	19	13	40.2	11.5	5.8	1916	do.....	1	10	Southeastern, Alaska.
Ga. s.	Marten.....	6	4	37.0	10.3	6.6	1931	do.....		11	Do.
Ga. s.	Mink.....			33.0	10.0	3.0			1		Cook Inlet.
	BUREAU OF BIOLOGICAL SURVEY, DEPARTMENT OF AGRICULTURE										
Ga. s.	Bluebill.....			34.4	9.0	4.1	1934	Bayonne, N. J.....	0	1	Savannah, Ga.
Ga. s.	Blue Goose.....			34.0	9.4	2.5	1934	do.....	0	1	New Orleans, La.
Ga. s.	C. Hart Merriam.....			28.0	7.0	2.3	1931	Algonac, Mich.....		1	Winona, Minn.
Ga. s.	Canada Goose.....			34.0	9.0	2.5		Unknown.....		2	St. Marks, Fla.
Ga. s.	Canvasback.....			34.0	9.4	2.5	1934	Bayonne, N. J.....	0	1	Houston, Tex.
Ga. s.	Cape Romain.....			30.0	9.0	2.3	1934	Chicago, Ill.....	0	1	Cape Romain, S. C.
Ga. s.	Eider Duck.....			42.6	12.0	3.0	1934	Portland, Me.....	0	1	Portland, Me.
Ga. s.	Gadwell.....			38.0	9.9	2.7	1930	Algonac, Mich.....		2	Washington, D. C.
Ga. s.	H-1779.....			46.0	11.5	4.0	1926	do.....		2	Charleston, S. C.
Ga. s.	Kildeer.....			33.8	8.8	1.5	1926	Newport News, Va.....		1	Nacot Creek, N. J.
Ga. s.	Sanderling.....			16.0	6.0	1.5	1926	Manahawkin, N. J.....		1	Do.
Ga. s.	Sora.....			26.0	6.4	1.5	1927	Eastport, Md.....		1	Bellevue, Ky.
Ga. s.	Swan.....			34.0	9.4	2.5	1934	Bayonne, N. J.....	0	1	Swanquarter, N. C.
Ga. s.	The Loon.....			46.0	14.0	3.0	1935	Newport News, Va.....	0	1	Cambridge, Md.
Ga. s.	Widgeon.....			36.0	9.5	2.7	1918	Unknown.....		2	Elizabeth City, N. C.
Ga. s.	Willet.....			23.6	6.8	1.9	1933	Fishing Creek, Md.....		1	Hoopers Island, Md.
Ga. s.	Wood Duck.....			45.0	11.0	2.0	1927	St. Paul, Minn.....		2	Winona, Minn.

† Part time.

Government Vessels

Rig	Name of vessel	Tonnage		Dimensions			Built		Complement		Where stationed
		Gross	Net	Length	Breadth	Depth	When	Where	Officers	Men	
	FOREST SERVICE, REGION 8, TONGAS NATIONAL FOREST										
	DEPARTMENT OF AGRICULTURE										
				<i>Feet</i>	<i>Feet</i>	<i>Ft. Ins.</i>					
Ga. s.-----	Ranger 2.....	8		35.0	10.0	4.5	1913	Bremerton Navy Yard.....	1		Ketchikan, Alaska.
Ga. s.-----	Ranger 5.....	10		40	10.5	4.5	1917	Seattle, Wash.....	1	1	Do.
Ga. s.-----	Ranger 6.....	11		42	10.5	4.5	1923	do.....	1		Juneau, Alaska.
Ol. s.-----	Ranger 7.....	12		48	11.5	5.5	1925-26	Ketchikan.....	1		Ketchikan, Alaska.
Ol. s.-----	Ranger 8.....	12		50	11.5	5	1927-28	do.....	1		Petersburg, Alaska.
Ol. s.-----	Ranger 9.....	12		50	11.5	5.1	1929-30	do.....	1	1	Juneau, Alaska.
Ol. s.-----	Ranger 10.....	12		50	11.5	5	1930-31	do.....	1	1	Ketchikan, Alaska.
	FOREST SERVICE, REGION 8, CHUGACH NATIONAL FOREST										
	DEPARTMENT OF AGRICULTURE										
Ol. s.-----	Chugach.....	35		60	14	6	1926	Seattle, Wash.....	1	1	Cordova.
Ol. s.-----	Forester.....	30		55.0	14.0	5.3	1922	Tacoma, Wash.....	1	1	Juneau, Alaska.

¹ Part-time cook and deck hand.

Name of vessel	Class	Gross tons	Dimensions			Built		Purchased		Estimated value	Comple-ment		Where employed
			Length	Breadth	Depth	When	Where	When	Where		Officers	Crew	
PANAMA CANAL OR THE PANAMA RAILROAD CO.													
ANCON ¹□+	Steamship.....	9,606	<i>Feet</i> 489.5	<i>Feet</i> 58.0	<i>Feet</i> 28.9	1902	Sparrows Point, Md.	1909	United States.....	\$1,117,730	9	103	New York-Cristobal.
CRISTOBAL ²□+	do.....	0,606	489.5	58.0	28.9	1902	do.....	1909	do.....	1,046,626	9	26	Do.
GUAYAQUIL.....□+	do.....	2,592	251.0	43.5	26.1	1919	Lorain, Ohio.....		do.....	93,489	9	23	New York - Guayaquil.
BUENAVENTURA.....□+	do.....	2,609	251.0	43.7	25.8	1919	Duluth, Minn.....	1919	do.....	116,489	9	25	New York-Cristobal.
CASCADAS.....	Dredge (dipper).....		144.0	55.0	15.6	1915	South Milwaukee, Wis.	1915	South Milwaukee, Wis.	446,584	8	71	Panama Canal.
GAMBOA.....	do.....		144.0	44.0	16.6	1914	do.....	1914	do.....	282,176	8	71	Do.
PARAISO.....	do.....		144.0	44.0	16.6	1914	do.....	1914	do.....	282,146	8	71	Do.
NO. 86.....	Dredge (pipeline).....	940	150.0	40.0	10.6	1910	Baltimore, Md.....	1910	Baltimore, Md.....	95,000	7	53	Do.
AJAX.....	Crane (floating).....	4,000	150.0	88.7	16.8	1912	Germany.....	1913	Germany.....	332,783	2	19	Do.
ATLAS.....	do.....	931	177.6	41.0	14.0	1934	Balboa, Canal Zone.			478,000			Do.
HERCULES.....	do.....	4,000	150.0	88.7	16.8	1913	Germany.....	1913	Germany.....	326,740	2	19	Do.
LA VALLEY.....	do.....	1,200	160.0	40.0	15.0	1887	Scotland.....	1904	French Canal Co.....	30,000	2	20	Do.
BOHIO ³	Tug (steam, oil).....	171	104.0	21.0	11.6	1908	Camden, N. J.....	1908	Norfolk, Va.....	100,000	6	29	Do.
BOLIVAR.....	do.....	234	127.0	23.0	9.5	1885	do.....	1905	French Canal Co.....	105,000	6	29	Do.
FAVORITE ⁴	do.....		180.8	35.6		1907	Buffalo, N. Y.....						Do.
ENGINEER.....	do.....	152	101.0	21.6	10.7	1911	Camden, N. J.....	1916	New York, N. Y.....	46,013	6	21	Do.
Cocoli.....	do.....	213	96.0	23.0	12.4	1907	Philadelphia, Pa.....	1908	Philadelphia, Pa.....	20,416	6	29	Do.
GOBGONA.....	do.....	295	125.6	30.0	17.0	1914	Staten Island, N. Y.....	1915	Staten Island, N. Y.....	156,921	5	20	Do.
LA BOCA.....	do.....	192	120.0	24.0	13.0	1907	Camden, N. J.....			19,747			Do.
MARINER.....	do.....	234	113.0	25.5	12.0	1906	do.....	1908	United States.....	50,000	4	17	Do.
TAVERNILLA.....	do.....	295	125.6	30.0	17.0	1914	Staten Island, N. Y.....	1915	Staten Island, N. Y.....	156,922	5	20	Do.
SUPPLY NO. 2.....	Supply boat (Diesel).....	117	85.0	20.0	9.0	1917	Balboa, Canal Zone.....			51,544	2	4	Do.
TEREDO II.....	Barge (drill).....	500	127.5	32.0	12.0	1914	Paraiso, Canal Zone.....			15,000	5	55	Do.
GRADER NO. 3.....	Barge (hydraulic).....	1,200	157.0	35.8	12.0	1915	do.....			28,690	1	32	Do.
TERRIER NO. 2.....	Barge (drill).....	500	127.5	32.0	12.0	1907	Newport News, Va.....	1908	Newport News, Va.....	95,000			Do.
Atlantic.....	do.....	7	35.0	7.6	4.8	1914	Morris Heights, N. Y.....	1914	Morris Heights, N. Y.....	4,475			Do.
Azimuth II.....	do.....	5	32.0	7.6	2.6	1915	Paraiso, Canal Zone.....			1,500			Do.
Barbacoa II.....	do.....	7	35.3	7.6	4.0	1915	New York, N. Y.....	1915	New York, N. Y.....	4,562			Do.
Bassett.....	Launch (gasoline).....	7	36.7	8.0	4.0	1925	Balboa, Canal Zone.....			9,650			Do.
Bonito.....	do.....	12	40.0	10.8	4.0	1930	New York, N. Y.....			8,035.50			Do.
Chagres.....	Tug (Diesel electric).....	355	128.5	28.0	15.7	1928	Balboa, Canal Zone.....			310,000	6	20	Do.
Chilibre.....	Launch (gasoline).....	6	32.0	8.0	3.3	1916	Paraiso, Canal Zone.....			2,381			Do.

¹ Formerly st. s. Shawmut (117125).² Formerly st. s. Fremont (145934).³ Formerly st. s. Jack Twohy.⁴ Owned by U. S. Navy.

Name of vessel	Class	Gross tons	Dimensions			Built		Purchased		Estimated value	Complement		Where employed
			Length	Breadth	Depth	When	Where	When	Where		Officers	Crew	
PANAMA CANAL OR THE PANAMA RAILROAD CO.—Continued													
Comorant.....	Launch (gasoline).	7	Feet 36.0	Feet 9.5	Feet 3.8	1930	Balboa, Canal Zone.			\$6,029			Panama Canal.
Cone.....	do.....	9	40.0	8.0	4.10	1918	Morris Heights, N.Y.	1918	Morris Heights, N.Y.	12,000			Do.
Cotinga.....	do.....	14	50.0	10.0	3.7	1929	Balboa, Canal Zone.			14,124			Do.
Cruces.....	do.....	7	35.0	7.6	4.8	1914	New York, N. Y.	1915	New York, N. Y.	4,419			Do.
Dolphin.....	do.....	9	40.0	8.0	4.3	1927				15,726			Do.
Dorothy.....	do.....	4	30.0	6.8	1.11	1916	Saginaw, Mich.	1916	Saginaw, Mich.	1,450			Do.
Egret.....	do.....	6	32.0	8.0	3.7	1932	Balboa, Canal Zone.			7,914			Do.
El Vigia.....	do.....	6	32.0	8.2	3.8	1917	Isthmus of Panama.			3,451			Do.
Empire.....	do.....	14	50.0	10.0	3.6	1923	Balboa, Canal Zone.			15,292			Do.
Eunice.....	do.....	19	42.0	12.0	2.8	1917	Isthmus of Panama.	1917	Isthmus of Panama.	7,415			Do.
Frigate.....	do.....	7	35.0	8.0	2.9	1923	Balboa, Canal Zone.			5,258			Do.
Gar.....	do.....	12	38.0	9.8	4.0	1934	Alpenac, Mich.	1934	Algonac, Mich.	9,248			Do.
Gertrude.....	Launch (aux. sailing).	10	36.0	10.5	3.8	1917	Philadelphia, Pa.	1918	Philadelphia, Pa.	1,932			Do.
Goodwill.....	Launch (gasoline).	9	35.9	9.0	4.0		Morris Heights, N.Y.	1917	Isthmus of Panama.	1,450			Do.
Hawk.....	do.....	14	40.0	11.0	4.8	1932	Balboa, Canal Zone.			6,834			Do.
Helen Louise.....	do.....	6	36.0	7.7	4.0	1923	Cristobal, Canal Zone.			9,365			Do.
Heron.....	do.....	7	35.0	8.0	4.2	1928	Balboa, Canal Zone.			14,566			Do.
Hibiscus II.....	do.....	11	39.0	8.9	4.8	1919	Gatun, Canal Zone.			3,521			Do.
Hinds.....	do.....	15	46.0	11.0	5.0	1926	do.....			6,000			Do.
HYACINTH 2.....	Launch (steam).		35.3	8.7	3.8	1917	Paraiso, Canal Zone.			5,977			Do.
Indio.....	Launch (Diesel).	63	60.0	16.0	8.0	1929	Balboa, Canal Zone.			41,584			Do.
Jacana.....	Launch (gasoline).	9	40.0	11.6	4.2	1928	do.....			5,977			Do.
La Garza.....	do.....	4	23.4	7.8	3.9	1920	Gatun, Canal Zone.			2,117			Do.
La Pita.....	do.....		24.5	6.2	2.9	1924	Paraiso, Canal Zone.			1,121			Do.
La Zona II.....	do.....	7	35.0	7.6	4.8	1915	Morris Heights, N.Y.	1915	Morris Heights, N.Y.	4,422			Do.
Las Cruces.....	Pipeline, suction dredge.	1,491	226.0	50.0	14.0	1929	Baltimore, Md.			1,220,000			Do.
Margarita.....	Launch (gasoline).	16	50.0	10.0	3.0	1915	Morris Heights, N.Y.	1915	Morris Heights, N.Y.	7,465			Do.
Mary B.....	do.....	7	35.0	7.6	4.8	1915	do.....	1915	do.....	7,867			Do.
Nard II.....	do.....	9	40.0	11.6	4.2	1923	Cristobal, Canal Zone.			2,666			Do.
No. 12.....	do.....	5	32.0	7.6	2.6			1908	Isthmus of Panama.	1,400			Do.
No. 1242.....	do.....	7	33.0	9.4	4.3			1917	Portsmouth.	433			Do.
Owl.....	do.....	19	50.0	10.0	5.5	1931	Balboa, Canal Zone.			15,862.06			Do.
Pato Real.....	do.....	19	50.0	10.0	5.7	1934	do.....			17,830			Do.
Pelican.....	do.....	15	46.0	10.7	4.4					10,528			Do.
Porpoise.....	do.....	7	35.0	8.0	4.2	1928	Balboa, Canal Zone.			11,333			Do.
Priscilla.....	do.....	7	35.0	7.6	3.6	1914	do.....	1915	Morris Heights, N.Y.	4,414			Do.
Rodman.....	do.....	9	40.0	8.0	4.10	1918	do.....	1918	do.....	12,595			Do.
Sandpiper.....	do.....	2	22.5	6.3	2.5	1928	do.....			1,240			Do.
SMB.....	do.....	30	65.0	14.0	6.7	1917	do.....			36,000			Do.
Snook.....	do.....	8	40.0	10.5	4.4	1931	do.....			10,932			Do.

Swallow	do	8	36.0	10.0	3.8	1931	New York, N. Y.			7,128.01			Do.
Tarpon	do	7	35.0	8.0	4.2	1928	Balboa, Canal Zone.			11,307			Do.
Teal	do	14	40.0	11.0	4.8	1932	do			6,801			Do.
Toucan	do	11	38.4	9.0	3.6	1929	do			11,289			Do.
Trinidad	Tug (Diesel electric).	355	126.5	28.0	15.7	1928	do			310,000	6	20	Do.
Trogon ¹	Launch (gasoline).	5	30.0	7.8	4.0	1931	do			6,026			Do.
Tuna	do	10	35.0	9.0	4.6	1930	do			11,339.21			Do.
Vedette	do	7	32.0	8.6	4.1	1914	Bayonne, N. J.	1914	Bayonne, N. J.	2,920			Do.
Winslow	do	9	36.6	10.0	4.2	1930	Balboa, Canal Zone.			8,174			Do.
Jessup	do	7	44.6	6.0	4.6	1924	do			14,702			Do.
No. 2	Barge (relay pump).	1,200	156.8	35.8	12.8	1908	Newport News, Va.	1908	Newport News, Va.	9,047			Do.
No. 3	Barge (relay pump).	1,200	157.8	35.8	12.0	1908	do	1908	do	50,000			Do.
No. 15	Barge (converted).	1,200	156.7	35.8	12.0	1908	do	1908	do	60,000			Do.
No. 17	Barge (sand)	1,200	156.9	35.8	12.0	1908	do	1908	do	15,000			Do.
No. 20	do	1,200	157.0	36.0	12.0	1908	do	1908	do	11,000			Do.
No. 21	Barge (coal, converted).	1,200	156.7	35.8	12.0					60,000			Do.
No. 27	Barge	1,200	168.0	35.0	12.0	1910	do	1910	do	20,848			Do.
No. 29	do	1,200	168.0	35.0	12.0	1910	do	1910	do	8,632			Do.
No. 36	Barge (water)		40.0	15.0	5.0	1905	Jacksonville, Fla.	1905	Jacksonville, Fla.	2,400			Do.
No. 39	Barge	30	40.0	15.0	5.0	1905	do	1905	do	2,400			Do.
No. 46	Barge (sand)	500	127.5	32.0	12.0	1907	Newport News, Va.	1908	Newport News, Va.	8,064			Do.
No. 48	do	500	127.5	32.0	12.0	1907	do	1908	do	9,680			Do.
No. 50	do	500	127.5	32.0	12.0	1907	do	1908	do	9,680			Do.
No. 87	Barge (coal)		85.6	31.0	10.0	1910	Cristobal, Canal Zone			18,262			Do.
No. 91	Barge (wrecking).		112.0	29.6	12.0	1909	Balboa, Canal Zone.			5,000			Do.
No. 96	Barge (oil)	115	75.0	25.0	7.0	1905	Jacksonville, Fla.	1906	Jacksonville, Fla.	4,500			Do.
No. 97	Barge (coal)	115	75.0	25.0	7.0	1906	do	1906	do	4,500			Do.
No. 98	do	115	75.0	25.0	7.0	1905	do	1906	do	2,042			Do.
No. 99	Barge (oil)	245	75.0	25.0	7.0	1926	Balboa, Canal Zone.			14,432			Do.
No. 106	Barge (dump)	400	126.9	31.8	10.5	1908	Newport News, Va.	1908	Newport News, Va.	7,804			Do.
No. 108	do	400	126.9	31.8	10.5	1907	do	1907	do	7,804			Do.
No. 116	do	500	154.2	32.2	10.6	1909	Balboa, Canal Zone.	(*)		25,000			Do.
No. 118	do	500	154.2	32.1	10.7	1909	do			7,313			Do.
No. 119	do	500	154.0	32.0	10.7	1909	do			7,313			Do.
No. 127	do	2,000	160	50.5	13.5	1934	do			123,640			Do.
No. 128	Scow		160.0	50.5	15.5	1926	do			104,750			Do.
No. 129	do		160.0	50.5	15.5	1926	do			104,750			Do.
No. 130	do		160.0	50.5	15.5	1926	do			104,750			Do.
No. 131	Barge (dump)	2,000	160.3	50.6	13.5	1913	Sparrows Point, Md.			67,254			Do.
No. 132	do	2,000	160.3	50.6	13.5	1913	do			67,254			Do.
No. 133	do	2,000	160.3	50.6	13.5	1913	do			67,254			Do.
No. 134	do	2,000	160.3	50.6	13.5	1913	do			67,254			Do.
No. 135	do	2,000	160.3	50.6	13.5	1913	do			67,254			Do.
No. 136	do	2,000	160.3	50.6	13.5	1913	do			67,254			Do.
No. 137	do	2,000	160.3	50.6	13.5	1915	Philadelphia, Pa.	1915	Philadelphia, Pa.	71,828			Do.
No. 138	do	2,000	160.3	50.6	13.5	1915	do	1915	do	71,828			Do.
No. 139	do	2,000	160.3	50.6	13.5	1915	do	1915	do	71,828			Do.
No. 140	do	3,100	194.8	50.6	20.8	1916	New York, N. Y.	1916	New York, N. Y.	78,897			Do.
No. 141	do	3,000	201.0	52.0	18.3	1916	do	1916	do	88,394			Do.
No. 157	Barge (derick).	360	96.0	42.0	8.6	1911	Cristobal, Canal Zone	(*)		68,602			Do.
No. 204	Barge		112.2	29.6	11.5	1886	Belgium			5,681.63			Do.
No. 205	do	226	84.0	24.0	7.0	1931	Balboa, Canal Zone.			13,616			Do.

¹ Formerly ga. s Palo Seco II.

* Rebuilt.

Name of vessel	Class	Gross tons	Dimensions			Built		Purchased		Estimated value	Complement		Where employed
			Length	Breadth	Depth	When	Where	When	Where		Officers	Crew	
PANAMA CANAL OR THE PANAMA RAILROAD CO.—Continued													
No. 206	Barge	225	<i>Feet</i> 84.0	<i>Feet</i> 24.0	<i>Feet</i> 7.0	1931	Balboa, Canal Zone			\$13,905			Panama Canal.
No. 169	do	115	75.0	25.0	7.0		Jacksonville, Fla.			3,532			Do.
No. 170	do	115	75.0	25.0	7.0		Isthmus of Panama			4,500			Do.
No. 171	do	131	110.0	38.0	11.6		do			4,000			Do.
No. 176	House boat	125	72.0	18.0	7.6		Cristobal, Canal Zone	1904	French Canal Co.	1,000			Do.
No. 177	do		42.0	15.0	10.5	1914	Paraiso, Canal Zone			1,200			Do.
No. 188	do		46.0	45.0	8.0	1915	do			5,872			Do.
No. 194	Barge (oil lighter)		60.0	36.0	8.0	1915	do			6,285			Do.
No. 195	do		72.0	24.0	8.0	1916	do			7,857			Do.
No. 200	Floating pile driver		72.0	32.0	6.0	1929	Balboa, Canal Zone			20,448.91			Do.
No. 201	do		72.0	32.0	6.0	1929	do			20,448.92			Do.
No. 226	Barge (lighter) ¹		110.0	38.0	11.0	1907		1908		14,000			Do.
President Amador	Ferry	220	125.0	30.0	10.9	1931	do			127,930.00			Do.
President Roosevelt	do	220	125.0	30.0	10.9	1931	do			127,930.00			Do.

¹ Converted dredge Cardenas.

Rig	Name of vessel	Tonnage		Dimensions			Built		Service	Crew	Indicated horse-power	Owner	Home port
		Gross	Net	Length	Breadth	Depth	When	Where					
PHILIPPINE ISLANDS													
<i>Steam vessels</i>													
(5 tons net and over)													
				<i>Meters</i>	<i>Meters</i>	<i>Meters</i>							
St. s.	¹ Aco 1	13	8	15.2	3.2	1.3	1895	Hong Kong, China	Frt.	8	36	Ampil & Co.	Manila, P. I.
St. s.	² Aco 3	35	22	20.4	4.3	1.8	1899	Philippine Islands	Tow.	9	94	do.	Do.
St. s.	³ Aco 5	49	31	20.5	4.1	2.1	1898	do.	Frt.	9	75	do.	Do.
St. s.	⁴ Aco 7	59	40	26.1	4.5	2.1	1924	do.	Frt.	13	100	do.	Do.
St. s.	⁵ Aco 9	55	12	24.1	4.4	2.1	1933	do.	Frt.	9	114	do.	Do.
St. s.	Alabama	50	24	22.6	4.1	2.1	1902	Hong Kong, China	Frt.			Ynchausti & Co.	Do.
St. s.	⁶ ALBAY	1,114	574	66.4	9.0	6.0	1883	Noorkoping, Sweden	Pas.	55	709	Compañia Maritima	Do.
St. s.	⁷ Alicia	34	23	21.3	3.8	2.0	1900	Hong Kong, China	Frt.	9	65	Angel Jose	Do.
St. s.	Antonio	73	40	26.4	5.2	2.3	1897	do.	Frt.			Cia. Gen. Tabacos de Filipinas.	Do.
St. s.	⁸ Antonio Cosin	135	70	32.8	6.0	2.4	1902	do.	Frt.	32	141	The Cebu Navigation Co.	Cebu, P. I.
St. s.	⁹ Antonio Lopez	135	60	31.9	5.8	1.8	1886	Philippine Islands	Frt.	6	225	Cia. Gen. Tabacos de Filipinas.	Manila, P. I.
St. s.	ARAYAT	903	271	66.6	10.2	6.7	1931	Danzig, Germany	Frt.	53	2,200	Philippine Government	Do.
St. s.	¹⁰ Arevalo	35	17	21.5	4.1	1.9	1900	Hong Kong, China	Frt.	14	193	St. Clara Lumber Co.	Do.
St. s.	¹¹ ARGUS	1,025	585	66.9	9.6	4.4	1901	Newcastle, England	Frt.	40	869	Vicente Madrigal & Co.	Do.
St. s.	¹² Asturias II	97	62	33.3	6.0	2.4	1933	Cebu, P. I.	Frt.			Jose Yap	Cebu, P. I.
St. s.	¹³ Atlanta	24	12	17.3	3.6	1.5	1901	Philippine Islands	Frt.	6	59	Port Banga Lumber Co.	Zamboanga, P. I.
St. s.	¹⁴ ATLANTIC GULF	2,639	1,518	75.4	13.2	7.8	1919	Lorain, Ohio	Pas.	46	1,404	Atlantic Gulf & Pacific Co.	Manila, P. I.
St. s.	¹⁵ Aurora P	38	26	24.8	4.1	2.0	1914	Philippine Islands	Frt.	10	63	Basilan Transportation Co.	Zamboanga, P. I.
St. s.	¹⁶ BANAHAO	667	225	52.5	9.1	4.0	1931	Danzig, Germany	Frt.		1,100	Philippine government	Manila, P. I.
St. s.	¹⁷ BAYNAIN	658	286	53.3	27.9	3.2	1912	Goole, Scotland	Frt.			Bay Shipping Co.	Zamboanga, P. I.
St. s.	¹⁸ BICOL	367	184	45.7	7.9	2.9	1901	Renfrew, Scotland	Frt.	37	223	Manila Railroad Co.	Manila, P. I.
St. s.	¹⁹ Binacod	22	12	19.7	3.5	1.7	1901	Hong Kong, China	Frt.	9	60	Januario Pacheco	Do.
St. s.	²⁰ BINABIAN	44	24	23.1	4.1	2.2		do.	Frt.	9	74	Jose Ruiz Lanzarote	Do.
St. s.	²¹ BISAYAS	2,832	1,497	86.8	13.5	5.4	1912	Shanghai, China	Frt.	84	1,621	Legaspi	Do.
St. s.	²² BOHOL	2,126	1,140	91.7	11.5	6.0	1908	Belfast, England	Frt.			Compañia Maritima	Do.
St. s.	²³ Bolinao	247	128	40.5	7.4	2.5	1884	Paisley, England	Pas.	29	273	The Cebu Navigation Co.	Cebu, P. I.
St. s.	²⁴ Bulusan	16	9	16.2	3.2	1.4	1901	Philippine Islands	Frt.	8	45	City of Manila, P. I.	Manila, P. I.
St. s.	²⁵ Camiguin	61	36	25.3	4.3	2.5	1899	Hong Kong, China	Frt.	22	93	Yap Anton Bros	Cebu, P. I.
St. s.	²⁶ CAMPEADOR	392	156	44.1	8.1	4.8	1916	Shanghai, China	Tow.		869	Visayan Stevedore Transp. Co.	Iloilo, P. I.
St. s.	CANLAON	667	225	52.5	9.1	4.0	1931	Danzig, Germany	Frt.		1,100	Philippine government	Manila, P. I.
St. s.	²⁷ Capalonga	28	18	19.6	3.5	1.9	1919	Philippine Islands	Frt.	2	46	Atlantic Gulf Pacific Co.	Do.
St. s.	²⁸ CAPIZ	305	144	42.4	7.6	3.5	1924	do.	Frt.	35	300	Teodoro R. Yangco	Do.
St. s.	Carbon	10	7	12.2	2.8	1.4	1928	Philippine Island	Frt.	4	33	Vicente Madrigal	Do.
St. s.	Carman	37	18	21.0	3.9	1.9	1900	Hong Kong, China	Frt.	8	75	Compañia Maritima	Do.
St. s.	²⁹ Cavitano	124	49	33.5	7.0	1.9	1909	do.	Frt.	12	199	Teodoro R. Yangco	Do.
St. s.	³⁰ CEBU	1,408	804	76.4	10.3	5.6	1900	Bremerhaven, Germany	Pas.	72	895	Compañia Maritima	Do.

Philippine Vessels

¹ Formerly st. s. May C.
² Formerly st. s. Oriente.
³ Formerly st. s. Victoria.
⁴ Formerly st. s. Luz.
⁵ Formerly st. s. Hoangho.
⁶ Formerly st. s. Alpine Eagle.
⁷ Formerly st. s. Jaime Vano.
⁸ Formerly st. s. Caridad.
⁹ Formerly st. s. Yeoman.
¹⁰ Formerly st. s.
 {a Commillas II
 {b Zambo.
 {c Tony P.

¹¹ Formerly st. s.
 {a Southern Trader.
 {b Euzkadi.
 {c Helen C.
 {d Lake Faulk.
¹² Formerly st. s. Basilan.
¹³ Formerly British st. s. Killocher.
¹⁴ Formerly st. s. Borongop.
¹⁵ Formerly st. s. Tabimik.
¹⁶ Formerly st. s. Chicago.
¹⁷ Formerly U. S. Army st. s. Merritt.

¹⁸ Formerly st. s.
 {a Suva.
 {b Sirius.
¹⁹ Formerly st. s. Earnshaws 4.
²⁰ Formerly st. s. Pescador.
²¹ Formerly st. s. Ila Mourometz.
²² Formerly st. s.
 {a Marietta.
 {b Dewey.
²³ Formerly st. s.
 {a Tablas.
 {b Masbate.
²⁴ Formerly st. s. General Lawton.
²⁵ Formerly st. s. Nuen Tung.

Rig	Name of vessel	Tonnage		Dimensions			Built		Service	Crew	Indicated horse-power	Owner	Home port
		Gross	Net	Length	Breadth	Depth	When	Where					
PHILIPPINE ISLANDS—Contd.													
<i>Steam vessels—Contd.</i>													
<i>(5 tons net and over)</i>													
				<i>Meters</i>	<i>Meters</i>	<i>Meters</i>							
St. s.	¹ Cetus.....+	943	520	65.5	9.6	4.7	1931	Shanghai, China.....	Frt.	58	500	Vicente Madrigal & Co.....	Manila, P. I.
St. s.	² Chuan Chow.....	32	21	21.5	4.0	2.0	1900	Hong Kong, China.....	Frt.	12	60	Mindanao Lumber Co.....	Zamboanga, P. I.
St. s.	³ Churruca.....+	788	486	58.1	8.0	5.1	1878	Newcastle, England.....	Pas.	53	893	Alfred Mendoza.....	Manila, P. I.
St. s.	COLUMBIA.....	61	30	21.9	4.4	2.3	1901	Philippine Islands.....	Frt.	11	117	Atlantic, Gulf & Pacific Co. of Manila.....	Do.
St. s.	COMPANIA DE FILIPINAS.....+	784	445	54.9	9.2	6.5	1890	Glasgow, Scotland.....	Pas.	45	500	Com. Gen. de Tabacos de Pilipinas.....	Do.
St. s.	⁴ Concha.....	45	22	21.8	4.0	1.8	1922	Philippine Islands.....	Tow.	15	95	Visayan Stevedore Transp. Co.	Iloilo, P. I.
St. s.	CORREGIDOR.....	1,881	871	96.3	12.5	5.0	1911	Dumbarton, Scotland.....	Frt.		850	Compania Maritima.....	Manila, P. I.
St. s.	⁵ Cotabato.....	886	647	57.8	8.6	5.0	1884	Vegesack, Germany.....	Frt.	54	304	Compania Naviera Cebuana Inc.	Cebu, P. I.
St. s.	⁶ DANA O.....	57	39	26.1	4.5	2.1	1925	Philippine Islands.....	Frt.	15	40	Visayan Stevedore Transportation Co.	Iloilo, P. I.
St. s.	⁷ DAVAO.....+	1,191	600	68.0	10.0	4.8	1922	Haiphong, Indo-China.....	Frt.	61	785	Chinsum Steam Navigation Co.	Manila, P. I.
St. s.	Dona Carmen.....	97	56	29.7	5.4	2.6	1922	Philippine Islands.....	Frt.			Joaquin Rojo.....	Zamboanga, P. I.
St. s.	Don Antonio.....	39	19	21.7	4.3	1.9	1907	do.....	Frt.	16	93	Luzon Stevedoring Co.....	Manila, P. I.
St. s.	⁸ Don Leon.....	26	16	19.9	3.6	1.8		Hong Kong, China.....	Frt.	9	61	Mrs. Basilia Medina.....	Do.
St. s.	⁹ DON LUCIANO.....+	232	100	41.1	7.3	2.2	1926	Shanghai, China.....	Frt.	18	512	T. R. Yangco.....	Do.
St. s.	¹⁰ DON JUAN O.....+	498	257	45.7	7.4	4.9	1902	Lubeck, Germany.....	Frt.	35	164	Rio y Olabarrieta.....	Do.
St. s.	¹¹ Dos Hermanos.....+	838	540	61.0	8.2	5.2	1882	Glasgow, Scotland.....	Pas.	55	506	Gutierrez Hermanos.....	Do.
St. s.	Earnshaws No. 3.....	16	9	16.2	1.2	1.4	1900	Philippine Islands.....	Tow.	5	48	Earnshaw Docks & H. Iron Works.	Do.
St. s.	¹² Esperanza P.....	42	28	24.4	4.2	2.1		Hong Kong.....	Frt.	10	75	Antonio Pardo.....	Zamboanga, P. I.
St. s.	Estrella.....	32	21	19.4	4.6	1.8	1901	Philippine Islands.....	Tow.	8	58	El Varadero de Manila.....	Manila, P. I.
St. s.	¹³ Eva.....	42	20	22.9	4.0	2.1	1900	Hong Kong, China.....	Frt.	12	76	Philippine Match Co., Ltd.	Do.
St. s.	¹⁴ F. Escano (composite).....	452	244	54.8	8.2	3.6	1914	Sandakan, British North Borneo.	Pas.	43	345	La Naviera Filipina, Inc.	Cebu, P. I.
St. s.	¹⁵ FERNANDEZ HERMANOS.....+	742	482	54.7	8.9	3.7	1895	Dundee, Scotland.....	Frt.	51	538	Compania Maritima.....	Manila, P. I.
St. s.	¹⁶ FLORENCE D.....□+	2,638	1,518	75.4	13.2	7.8	1919	Superior, Wis.....	Frt.	52	1,404	Cadwallader Gibson Lumber Co.....	Do.
St. s.	¹⁷ Fortuna V.....	25	14	17.8	3.5	1.8	1932	Philippine Islands.....	Frt.	8	60	Fresh Food Co.....	Do.
St. s.	Fundador.....	50	20	20.0	4.7	2.1	1925	do.....	Frt.	15	93	Visayan Stevedore Transp. Co.	Iloilo, P. I.
St. s.	Gertrude.....	27	16	18.1	4.0	2.0	1912	Hong Kong, China.....	Tow.	9	94	Luzon Stevedoring Co.....	Manila, P. I.
St. s.	¹⁸ Gladiador.....	55	24	23.2	4.2	2.1	1916	Philippine Islands.....	Frt.	15	80	Visayan Stevedore Transp. Co.	Iloilo, P. I.
St. s.	Helen.....	39	27	21.3	4.2	1.9	1914	Hong Kong, China.....	Tow.	9	103	Luzon Stevedoring Co.....	Manila, P. I.
St. s.	Hornet.....	15	8	16.2	3.2	1.5	1909	Philippine Islands.....	Frt.	8	23	Pampanga Su. Develop. Co.	Do.
St. s.	¹⁹ ILOILO.....+	560	317	50.0	9.2	4.8	1898	Holland.....	Frt.	37	878	De La Rama S. S. Co.	Iloilo, P. I.
St. s.	Industry.....	32	22	20.4	3.8	2.0	1902	Hong Kong, China.....	Frt.	10	60	Atlantic, Gulf & Pacific Co. of Manila.....	Manila, P. I.
St. s.	Isabel.....	20	13	17.6	3.4	1.5	1897	Philippine Islands.....	Frt.	7	46	Cia. Gen. Tabacos de Pilipinas.	Do.

St. s.	¹⁰ Isabela	179	95	36.5	5.6	2.7	1893	Hong Kong, China	Pas.	35	186	Policarpo V. Liao Corp.	Cebu, P. I.
St. s.	¹¹ ISIDORO PONS	1,027	552	68.2	9.7	5.6	1896	Cadiz, Spain	Pas.	47	598	Cia. Gen. de Tabacos de Filipinas.	Manila, P. I.
St. s.	¹² ISLA DE BASILAN	183	93	32.4	6.3	2.9	1914	Shanghai, China	Frts.	24	350	Antonio Pardo	Do.
St. s.	¹³ ISLAS FILIPINAS	1,014	578	63.5	9.2	4.1	1886	Sunderland, Eng	Frts.	49	1,069	Compañia Maritima	Do.
St. s.	¹⁴ ISLAS VISAYAS	516	283	50.7	7.9	4.3	1884	Newcastle, Eng	Frts.	49	460	Cebu Navigation Co.	Cebu, P. I.
St. s.	J. BUSTAMANTE	1,074	461	67.6	9.7	4.6	1904	Cadiz, Spain	Pas.	16	1,070	Philippine Government	Manila, P. I.
St. s.	Kaibigan	123	66	39.7	6.3	2.1	1901	Hong Kong, China	Frts.	16	228	T. R. Yangco	Do.
St. s.	¹⁵ Kalinawan	19	9	15.7	3.1	1.6	1919	Philippine Islands	Frts.	8	40	A. T. Hashim	Do.
St. s.	¹⁶ Katabangan	37	16	19.7	4.7	2.1	1922	do	Frts.	9	114	Philippine Lumber Manufacturing Co.	Do.
St. s.	Kathleen	60	33	20.0	4.8	2.2	1900	Hong Kong, China	Tow.	9	76	Luzon Stevedoring Co.	Do.
St. s.	¹⁷ Kiat Lim	57	34	24.3	4.4	2.4	1903	do	Frts.	20	93	Leonor Echaz	Iloilo, P. I.
St. s.	¹⁸ Kim-Kiat	107	66	31.5	5.7	2.7	1909	Philippine Islands	Frts.	25	138	Chua Go. Pin. Co.	Manila, P. I.
St. s.	¹⁹ Kim Ling	165	91	38.0	6.5	2.9	1904	Sandakan, B. W. I.	Frts.	28	210	Santiago Carrion	Do.
St. s.	²⁰ Kinaw	879	508	58.5	10.0	4.8	1883	Philadelphia, Pa.	Frts.	39	650	Philippine Steam Navigation Co.	Do.
St. s.	²¹ LEPUS	1,936	1,106	80.8	11.4	3.3	1906	Lubeck, Germany	Frts.	55	1,190	Vicente Madrigal	Do.
St. s.	²² Leyte	893	414	63.8	8.6	4.6	1879	Paisley, Scotland	Frts.	55	615	Compañia Maritima	Do.
St. s.	²³ Libertador	29	17	19.9	3.8	1.9	1899	Hong Kong, China	Frts.	12	69	Visayan Stevedore Transp. Co.	Iloilo, P. I.
St. s.	Louisville	29	19	21.4	4.0	1.9	1900	do	Frts.	9	78	Carmen G. de Cordova	Do.
St. s.	²⁴ Lourdin	14	6	14.6	2.9	1.8	1923	Philippine Islands	Frts.	9	48	Arturo Cho Chung Cha	Manila, P. I.
St. s.	²⁵ LUZON	1,679	892	78.3	11.2	4.9	1905	Lubeck, Germany	Pas.	75	1,080	Compañia Maritima	Do.
St. s.	²⁶ MACTAN	2,090	1,205	91.5	12.3	6.8	1899	Newcastle, Eng	Frts.	65	1,618	do	Do.
St. s.	²⁷ Magallanes	1,375	832	73.6	9.9	6.7	1880	Newcastle, England	Pas.	56	745	Gutierrez Hermanos	Do.
St. s.	²⁸ Magapit	135	60	32.0	5.7	1.8	1901	do	Frts.	16	225	Comp. Gral de Tab. de Filipinas.	Do.
St. s.	²⁹ MAMBUKAL	190	100	40.7	8.3	2.3	1925	Hong Kong, China	Frts.	17	506	Cooperative Navigation Co.	Do.
St. s.	³⁰ Manzano Yap Tico	98	49	32.4	5.4	2.5	1898	do	Frts.	27	146	Yldefonso Tanbunting	Cebu, P. I.
St. s.	³¹ Maria	44	42	27.4	4.1	2.0	1901	do	Frts.	27	146	Comp. Gral de Tab. de Fil.	Iloilo, P. I.
St. s.	³² Marina	12	5	11.4	3.3	1.7	1918	Philippine Islands	Frts.	9	93	Philippine Railway Co.	Do.
St. s.	³³ Marinduque	274	129	40.3	7.0	3.3	1933	do	Frts.	9	93	Santiago Carrion	Manila, P. I.
St. s.	³⁴ Marta	38	19	21.0	3.9	2.0	1901	do	Frts.	9	93	Leonardo Guizon y Pablo	Do.
St. s.	³⁵ Masbata	607	315	48.1	8.3	5.4	1913	Hong Kong, China	Frts.	49	517	Compania Maritima	Do.
St. s.	³⁶ MAUBAN	1,252	790	69.7	10.5	5.4	1900	Campbeltown, Scotland	Pas.	49	846	Tabacalera S. S. Co.	Do.
St. s.	³⁷ MAYON	3,371	1,529	105.9	15.2	4.9	1930	Barrow, England	Frts.	87	303	Philippine Inter-Island S. S. Co.	Do.
St. s.	³⁸ Messenger	16	11	16.0	3.5	1.4	1897	Hong Kong, China	Frts.	8	38	Atlantic, Gulf & Pacific Co.	Do.
St. s.	³⁹ Mindanao	341	168	41.1	7.6	3.2	1902	Shanghai, China	Frts.	28	303	La Naviera Filipina Inc.	Cebu, P. I.
St. s.	⁴⁰ Mindanao III	86	39	28.0	6.0	2.0	1901	Hong Kong, China	Frts.	28	151	Francisco Barrios, jr	Zamboanga, P. I.
St. s.	⁴¹ Mindoro	346	89	42.4	7.6	3.5	1903	Shanghai, China	Frts.	37	303	Philippine Government	Manila, P. I.

- ¹ Formerly st. s. Inga.
² Formerly st. s. Isa-belita.
³ Formerly st. s. Polee.
⁴ Formerly st. s. Borongan.
⁵ Formerly st. s. Wheeler.
⁶ Formerly st. s. Les Fils de Paul Doumer.
⁷ Formerly st. s. Montanes.
⁸ Formerly st. s. {a Dolores III.
 b Ly-Hay.
 c Midget.
⁹ Formerly st. s. {b Wiegand.
 c Guadiana.
¹⁰ Formerly st. s. Antonio Mufios.
¹¹ Formerly st. s. Li Hal.
¹² Formerly st. s. {a Gu Hieres II.
 b Iroquois.
¹³ Formerly st. s. Panglima.
¹⁴ Formerly st. s. Juno.
¹⁵ Formerly st. s. Lake Farmingdale.

- ¹⁶ Formerly st. s. Harbor No. 1.
¹⁷ Formerly st. s. Consesa.
¹⁸ Formerly st. s. {a Svir.
 b Sugbo.
¹⁹ Formerly st. s. {a Montserrat.
 b Chin Shan.
²⁰ Formerly st. s. Tarlac.
²¹ Formerly st. s. Dona Ramona.
²² Formerly st. s. {a Bunnan.
 b Bawean.
 c Andres.
²³ Formerly st. s. {b Illaroo.
 c Visayas.
²⁴ Formerly ga. s. {a Comprinc.
 b Ralinawan.
²⁵ Formerly st. s. Cosmopolitan.
²⁶ Formerly st. s. Nautilus.
²⁷ Formerly st. s. Don Francisco.
²⁸ Formerly st. s. Trang.

- ²⁹ Formerly st. s. {a Ming Sang.
 b Kwong Eng.
³⁰ Formerly st. s. Romulus.
³¹ Formerly st. s. Josephine.
³² Formerly st. s. San Nicolas.
³³ Formerly st. s. {a Yazoo.
 b Marudu.
³⁴ Formerly st. s. Hai Hong.
³⁵ Formerly st. s. Libelle.
³⁶ Formerly st. s. {a Batwan.
 b Cayetano Arellano.
 c Zombalen.
³⁷ Formerly st. s. Juanito.
³⁸ Formerly st. s. {a Jade.
 b Capitan Luis.
³⁹ Formerly st. s. {a Iroquois.
 b Gutierrez II.
⁴⁰ Formerly st. s. Buffalo.
⁴¹ Formerly st. s. Mayo.

Rig	Name of vessel	Tonnage		Dimensions			Built		Service	Crew	Indicated horsepower	Owner	Home port
		Gross	Net	Length	Breadth	Depth	When	Where					
PHILIPPINE ISLANDS—Contd.													
<i>Steam vessels—Contd.</i>													
<i>(5 tons net and over)</i>													
				<i>Meters</i>	<i>Meters</i>	<i>Meters</i>							
St. s.	Morven	21	10	16.3	3.1	1.7	1902	Hong Kong, China	Frt.	6	47	Visayan Shipping Co.	Iloilo, P. I.
St. s.	Mundaca	99	54	32.4	6.6	2.3	1865	Southampton, England	Frt.	15	135	Leopoldo Criado	Cebu, P. I.
St. s.	¹ NEGROS	1426	745	82.31	11.94	5.8	1908	Dundee, Scotland	Frt.	89	1,695	Compañia Maritima	Manila, P. I.
St. s.	² Neil MacLeod	1,075	638	64.2	9.3	7.2	1875	Sunderland, England	Frt.	54	611	do	Do.
St. s.	Nena	51	32	24.6	4.3	2.3	1903	Hong Kong, China	Tow.	15	95	Visayan Stevedore Transportation Co.	Iloilo, P. I.
St. s.	NTRA. SRA. DE LA PAZ	248	118	38.4	7.4	2.8	1925	do	Frt.	29	250	Genato & Co.	Manila, P. I.
St. s.	NTRA. SRA. DEL ROSARIO	430	225	48.7	8.5	3.9	1929	do	Frt.		600	do	Do.
St. s.	NTRA. SRA. DE LA SOLEDAD	107	52	31.5	5.6	2.2	1910	do	Frt.	29	135	F. Barrios, jr.	Zamboanga, P. I.
St. s.	³ PANAY	1,871	1,041	84.2	11.6	5.0	1912	Newcastle, England	Pas.	86	360	Compañia Maritima	Manila, P. I.
St. s.	Pasig	54	38	21.8	4.5	2.2	1898	Philippine Islands	Frt.	7	76	Bailey Stevedoring Co., Inc.	Do.
St. s.	Patro	12	5	14.8	3.3	1.4	1893	do	Frt.	6	35	Cent. Azucarera de la Carlota	Iloilo, P. I.
St. s.	⁴ Pedring	14	8	18.1	3.4	1.6	1904	Hong Kong, China	Frt.	8	51	Januario Pacheco	Manila, P. I.
St. s.	Pepe	32	21	20.9	3.9	2.1	1900	do	Frt.	9	76	Comp. Gral. de Tab. de Fil.	Do.
St. s.	⁵ PERLA	348	183	38.2	7.9	3.6	1903	Shanghai, China	Frt.	37	240	Bicol Navigation Co.	Do.
St. s.	Polillo	302	155	42.5	7.6	3.3	1902	do	Frt.	34	309	National Navigation Co.	Do.
St. s.	R. Melliza	184	105	40.2	6.7	2.8	1889	Philippine Islands	Frt.	35	324	Cebu Navigation Co.	Cebu, P. I.
St. s.	Reginita	54	35	25.0	5.0	2.1	1893	do	Frt.	20	78	Simon Barcelo	Iloilo, P. I.
St. s.	⁶ REGULUS	1,173	636	69.2	10.7	5.1	1911	Hoboken, Belgium	Frt.	54	859	Vicente Madrigal	Manila, P. I.
St. s.	⁷ Restless	29	17	20.0	3.9	1.5	1898	Philippine Islands	Tow.	9	96	Luzon Stevedoring Co.	Do.
St. s.	⁸ Retriever	42	23	23.1	4.3	2.0	1900	Hong Kong, China	Frt.			Insular Lumber Co	Do.
St. s.	⁹ Romblon	385	210	45.4	7.6	3.1	1889	Liverpool, England	Frt.	31	538	Compania Maritima	Do.
St. s.	Rosario	48	31	21.3	4.9	2.4	1916	Philippine Islands	Frt.	11	118	Vicente Madrigal	Do.
St. s.	¹⁰ SAMAL	1,303	610	72.3	10.6	4.4	1897	Sunderland, England	Frt.	54	1,077	Compania Maritima	Do.
St. s.	SAMAR	301	139	42.2	7.5	3.2	1903	Shanghai, China	Frt.	38	303	Manila R. R. Co.	Do.
St. s.	¹¹ San Jacinto	322	191	38.4	7.1	3.4	1902	Japan	Frt.	31	420	Cesar Barrios Shipping Co.	Iloilo, P. I.
St. s.	¹² San Pedro	814	458	50.1	10.8	3.5	1899	Aberdeen, Wash.	Frt.	40	229	Visayan Stevedore Transportation Co.	Do.
St. s.	¹³ Severino	37	18	20.0	4.1	2.2	1923	Philippine Islands	Frt.	9	96	Angel Bulan	Manila, P. I.
St. s.	¹⁴ Soliman	223	111	41.1	7.6	3.2	1902	Shanghai, China	Frt.	26	303	Irineo Facundo	Iloilo, P. I.
St. s.	¹⁵ Sorsoyon	1,236	812	63.7	9.0	7.4	1880	Dundee, Scotland	Pas.	50	462	Ynchausti S. S. Co.	Manila, P. I.
St. s.	SWIFT	35	22	21.4	4.1	2.3	1900	Philippine Islands	Frt.	8	93	Carmen G. de Cordova	Do.
St. s.	Sylvia	31	21	17.9	4.3	2.0	1913	Hong Kong, China	Tow.	9	93	Luzon Stevedoring Co.	Do.
St. s.	TALIM	36	21	19.8	3.8	1.9		Philippine Islands	Frt.	9	103	C. E. Haygood	Do.
St. s.	¹⁶ Tamaraw	168	86	38.5	6.4	2.5	1890	Hong Kong, China	Frt.	26	158	Irineo Facundo	Do.
St. s.	¹⁷ Taurus	1,251	688	69.6	10.8	4.7	1911	Campbelltown	Frt.	55	776	Vicente Madrigal & Co.	Do.
St. s.	¹⁸ Totoy	13	8	14.5	2.9	1.6	1898	Philippine Islands	Frt.	8	36	Chua Kia	Do.
St. s.	Trueno	24	13	19.7	3.7	1.7	1894	do	Frt.			Ynchausti & Co.	Iloilo, P. I.
St. s.	ULISES	461	222	41.3	8.1	3.5	1912	Moscow, Russia	Frt.	31	595	Jose Luis Javier	Manila, P. I.
St. s.	¹⁹ Venus	1,050	554	64.0	9.0	4.8	1883	Dundee, Scotland	Pas.	67	462	Ynchausti S. S. Co.	Do.
St. s.	Vigilante	99	53	30.2	4.8	2.3	1909	Philippine Islands	Frt.	21	187	T. R. Yangco	Do.
St. s.	VIZAYA	1,248	779	66.2	9.4	5.3	1890	Hamburg, Germany	Frt.	77	636	Ynchausti S. S. Co.	Do.
St. s.	²⁰ YUSINGCO	1,027	585	60.7	9.2	4.7	1892	Sunderland, Eng.	Frt.	48	871	Pelagio Yu Singco Hermanos	Do.
St. s.	²¹ ZAMBOANGA	215	115	34.2	5.4	3.4	1907	Tokio, Japan	Frt.	26	140	Irineo Facundo	Do.

Motor vessels													
Ga. s.	A. Consuegra	12	9	11.3	3.1	1.5	1926	Philippine Islands	Frts.	16	25	Antonio Consuegra	Cebu, P. I.
Ga. s.	A. Cruz	8	5	11.1	2.3	1.5	1933	do	Frts.	4	40	Domingo de la Cruz	Manila, P. I.
Ga. s.	A. Eva	16	11	18.9	3.7	1.5	1934	do	Frts.	5	60	Doroteo Celis	Do.
Ga. s.	Acme	9	5	12.6	2.7	1.5	1930	Manila, P. I.	Frts.	6	45	Anakan Lumber Co	Do.
Ga. s.	Acme	10	6	12.9	2.4	1.5		Philippine Islands	Frts.	6	40	Philippine Producers & Supply Co.	Do.
Ga. s.	Active	36	22	18.6	5.0	2.0	1924	Manila, P. I.	Tow.	9	75	Luzon Stevedoring Co.	Do.
Ga. s.	Adela II	21	14	15.3	3.5	1.6	1933	do	Frts.	3	50	Marciana Atentar	Do.
Ga. s.	Adelaida	14	13	15.0	3.3	1.7	1924	do	Frts.	8	30	Tubigon Navigation Co.	Cebu, P. I.
Ga. s.	Agusan	5	5	9.5	2.4	1.1	1922	do	Frts.	14	10	Gabriel Ocot	Do.
Ga. s.	Agustina	306	158	42.5	8.4	3.2	1929	Hong Kong, China	Frts.			La Naviera Filinina Inc.	Do.
Ga. s.	Aki Maru	16	7	15.8	3.0	1.7	1923	do	Frts.	4	20	K. Nakahama	Davao, P. I.
Ol. s.	ALABAT	808	406	49.4	10.3	4.4	1929	Hong Kong, China	Frts.	48	900	Manila R. R. Co.	Manila, P. I.
Ga. s.	Alegria	8	6	10.7	1.8	1.6	1928	Zamboanga, P. I.	Frts.			Salvador Binarao	Zamboanga, P. I.
Ga. s.	Alert	35	24	18.5	4.8	2.1	1929	Philippine Islands	Frts.	7	150	Luzon Stevedoring Co.	Manila, P. I.
Ga. s.	Alfonso I	8	8	12.0	2.6	1.2	1934	do	Frts.			Severo Espezo	Cebu, P. I.
Ga. s.	Alfredo VII	6	6	8.4	1.8	1.9	1929	do	Frts.			Chang Hang	Do.
Ol. s.	ALOHA	238	168	36.5	7.4	2.7	1926	Hong Kong, China	Frts.	18	160	North Negros Sugar Co.	Iloilo, P. I.
Ga. s.	Ambassador	14	7	17.0	3.6	1.4	1930	Manila, P. I.	Frts.	5	50	Tomas Lichauco	Manila, P. I.
Ga. s.	Amor A	17	11	18.2	14.1	1.8	1935	Philippine Islands	Frts.			Cristine Tolentino	Do.
Ga. s.	Amparo	35	18	21.7	4.1	1.8	1901	Hong Kong, China	Frts.	7	55	Prov. Govt. of Palawan	Do.
Ga. s.	Amparo	30	12	17.1	3.9	1.5	1929	Philippine Islands	Frts.		55	Pedro S. Carriedo	Davao, P. I.
Ga. s.	Anahaw	11	8	14.9	3.3	1.0	1930	do	Frts.		40	Marataro Murakami	Manila, P. I.
Ga. s.	Ana Maria II	17	13	15.0	3.6	1.8	1926	do	Frts.	7	35	Manuel D. Bailon	Legaspi, P. I.
Ga. s.	Andoracion F	18	12	19.5	4.0	1.4		do	Frts.	6	70	Philippine Producers & Supply Co.	Manila, P. I.
Ga. s.	Ang 96	8	6	10.9	2.7	1.3	1931	do	Frts.	4	55	Tomas Mapua	Do.
Ga. s.	Angalo	14	6	18.6	3.6	1.2	1930	do	Frts.	4	40	F. Fukushima	Do.
Ol. s.	Angeles	175	129	24.8	7.1	3.6	1919	do	Frts.	26	100	Insular Navigation Co.	Cebu, P. I.
Ga. s.	Angeles	42	21	18.4	3.4	1.7	1927	do	Frts.			Pedro S. Carriedo	Davao, P. I.
Ga. s.	Angeles	9	6	14.2	3.0	1.0	1932	do	Frts.	5	25	G. Shimamoto	Manila, P. I.
Ga. s.	Angelita	15	11	14.5	3.7	1.4	1921	do	Frts.	2	20	Felix Muertegui	Cebu, P. I.
Ga. s.	Ang Liong To	14	8	13.5	3.4	1.8	1929	Manila, P. I.	Frts.			Ang Kang	Davao, P. I.
Ga. s.	Anhai	32	17	16.0	3.7	2.3	1925	Philippine Islands	Frts.	13	50	Ong Kio	Do.
Ga. s.	Ansing	13	9	15.0	3.3	1.2	1933	do	Frts.			Mariano Baris	Manila, P. I.
Ga. s.	Anita II	92	86	24.7	7.2	1.8		Seattle, Wash.	Frts.	12	145	J. M. Callejo	Cebu, P. I.
Ga. s.	Anrel	5	5	12.0	2.4	1.0	1914	Philippine Islands	Frts.			Gerardo Garcia	Manila, P. I.
Ga. s.	Anzac	10	6	12.2	3.3	1.1	1926	do	Frts.	3	20	Bailey Stevedoring Co.	Do.
Ga. s.	Apo	34	18	21.9	3.9	2.2	1930	do	Frts.	12	120	E. P. Sanchez	Do.
Ga. s.	Arandela Hermanos	8	5	9.2	2.4	1.8	1929	do	Frts.			Pedro Arandela y Marciano Arandela	Do.
Ga. s.	Arego	10	10	13.8	3.1	1.1	1920	do	Frts.	9	36	Arego Hermanos, y Cia	Do.
Ga. s.	Ares	10	7	12.1	2.6	1.6		do	Frts.	23	120	Arsenio Escudero	Do.
Ga. s.	Arnolf	5	5	8.1	2.4	1.3	1929	do	Frts.			Felino Tioxon	Legaspi, P. I.
Ga. s.	Asahi Maru	11	7	15.2	3.5	.9	1922	do	Frts.	4	44	Zintaro Nagano	Manila, P. I.
Ga. s.	Asama	13	9	13.9	2.8	1.6	1933	do	Frts.	5	25	T. Uyehara	Do.
Ga. s.	Asuncion	6	6	12.0	2.3	1.2	1920	do	Frts.	4	10	Manuel Urquiaga	Cebu, P. I.
Ga. s.	Asuncion III	6	6	8.6	2.8	1.3	1922	do	Frts.			Tan Yng Kau	Manila, P. I.

1 Formerly st. s. ^a Friuli.
^b Prins Hohenlobe.
2 Formerly st. s. Salvadora.
3 Formerly st. s. Waterford.
4 Formerly st. s. Petrol.
5 Formerly st. s. ^a Pluto.
^b Dona Ramona.
6 Formerly st. s. Ihumata.
7 Formerly st. s. J. Rodriguez.
8 Formerly st. s. Guy Howard.
9 Formerly st. s. ^a Van Vollenhoven.
^b Dona Ramona.
10 Formerly st. s. Pompey.
11 Formerly st. s. Romblon.

12 Formerly st. s. San Pedro (116896).
13 Formerly st. s. Magdapio.
14 Formerly st. s. Luzon.
15 Formerly ^a sch. Antonio Macleod.
^b st. s. Loch Garry.
16 Formerly st. s. ^a Romoncita.
^b Chicago.
^c Bacolad.
^a Visayas.
17 Formerly st. s. ^a Josefa.
^b Landerdale.
18 Formerly st. s. ^a Isabel.
^b Palawan.
19 Formerly st. s. Loch Maree.

20 Formerly st. s. ^a Ban Liong Soon.
^b Darwin.
^c Y. Sontua.
21 Formerly st. s. Ebiu Maru.
22 Formerly ga. s. ^a Dona Jacinta.
^b Santa Teresia.
23 Formerly ga. s. Hoodoo Ann.
24 Formerly ga. s. Mayatomo Maru.
25 Formerly ga. s. Figueras No. 13.
26 Formerly ga. s. Figueras No. 13.
27 Formerly ga. s. Estrella I.
28 Formerly ga. s. Captain Burchfield.
29 Formerly ga. s. Atlas (215997).

Rig	Name of vessel	Tonnage		Dimensions			Built		Service	Crew	Indicated horsepower	Owner	Home port
		Gross	Net	Length	Breadth	Depth	When	Where					
PHILIPPINE ISLANDS—Contd.													
<i>Motor vessels—Contd.</i>													
<i>(5 tons net and over)</i>													
				<i>Meters</i>	<i>Meters</i>	<i>Meters</i>							
Ol. s.	Atlas	156	100	31.5	8.1	3.0	1911	San Francisco, Calif.	Frt.	17	100	La Naviera Filipina	Cebu, P. I.
Ga. s.	Ata	29	15	20.1	4.1	1.8	1927	Philippine Islands	Frt.	2	100	Lapulapu Launch Transportation	Do.
Ga. s.	Aurelia S.	27	18	19.3	4.0	2.9	1935	do	Frt.	6	70	Proceso Serrano	Manila, P. I.
Ol. s.	Aurora	134	106	30.0	7.1	2.8	1918	Sorsogon, P. I.	Frt.	29	140	Insular Navigation Co.	Cebu, P. I.
Ga. s.	Auxiliadora	12	8	12.1	3.5	1.6	1930	Philippine Islands	Frt.			Hijos de F. Escano	Do.
Ga. s.	Aviador	86	53	26.6	5.9	2.4	1930	do	Frt.			Visayan Stevedore Transportation Co.	Iloilo, P. I.
Ga. s.	¹ Ayudante	44	30	21.3	5.3	2.0	1917	Manila, P. I.	Frt.	13	45	Ricardo Leopando	Manila, P. I.
Ga. s.	Baclayon	14	10	13.4	3.2	1.2	1930	Philippine Islands	Frt.			Mauricio Lumacang	Cebu, P. I.
Ga. s.	Bacolod	14	9	17.7	3.8	1.4	1930	do	Frt.	5	40	Y. Yamane	Manila, P. I.
Ga. s.	Bagong Sikat L.	8	5	13.1	2.3	1.3	1931	do	Frt.	7	50	Simeon Lacson	Do.
Ga. s.	² Balanga	14	9	14.8	3.1	1.4	1925	do	Frt.	4	45	Teodoro R. Yangco	Do.
Ga. s.	³ Bansun	13	11	13.5	3.8	2.0	1923	do	Frt.	20	30	Mariano Tin	Cebu, P. I.
Ga. s.	Basey	8	8	11.1	2.8	1.2	1929	do	Frt.			Zacarias Lim	Do.
Ga. s.	⁴ Bataan	125	67	39.7	6.4	2.1	1920	do	Frt.	16	300	Teodoro R. Yangco	Manila, P. I.
Ga. s.	Batabiya	14	9	18.7	3.9	1.5	1932	do	Frt.	5	60	H. Murakami	Do.
Ga. s.	Bato	22	16	15.6	4.5	2.2	1919	do	Frt.	6	35	Opon Ferry Inc.	Cebu, P. I.
Ga. s.	⁵ Baybay	93	73	26.5	6.3	2.3	1918	do	Frt.	26	100	Ramon Abotiz	Do.
Ga. s.	Benjamin A.	23	12	18.3	4.0	1.7	1933	do	Frt.	12	60	Facundo Abuig	Manila, P. I.
Ga. s.	Benjamin B.	13	9	16.6	3.8	1.5	1934	do	Frt.			do	Do.
Ga. s.	Bessie Ann	228	113	34.9	7.9	3.3	1932	do	Frt.			Thos. A. Wallace	Do.
Ga. s.	Bibing	7	5	11.6	2.5	1.1	1930	do	Frt.			M. V. Sanson	Zamboanga, P. I.
Ga. s.	⁶ Billy	14	9	13.5	2.9	1.3	1928	do	Frt.		43	C. E. Haygood	Manila, P. I.
Ga. s.	Bingo Maru	14	8	18.0	3.6	1.0	1929	do	Frt.	4	25	Mantaro Murakame	Do.
Ga. s.	Bizkaitarra	22	19	15.1	3.7	1.7	1918	do	Frt.			Ramon Iboitiz	Cebu, P. I.
Ga. s.	Bluebird	21	12	13.2	3.8	1.8	1930	do	Frt.			Philippine Cutch Corp.	Zamboanga, P. I.
Ol. s.	⁷ BOHOL II	249	162	42.5	8.2	3.2	1930	Hong Kong, China	Frt.			Cebu-Bohol Ferry Co.	Cebu, P. I.
Ga. s.	Bohol I	16	13	15.3	3.8	1.6		Philippine Islands	Frt.			Nicolas G. Escario	Do.
Ga. s.	Bok	67	45	22.1	5.6	1.9	1929	do	Frt.	4	28	Rosalio Jarabe	Manila, P. I.
Ga. s.	⁸ Bofocan I	11	8	17.3	3.4	1.0	1929	do	Frt.			Chochi Fukushima	Do.
Ga. s.	⁹ Bolinao	12	8	17.9	3.3	1.3	1930	do	Frt.		4	H. Murakami	Do.
Ga. s.	Bonawan	9	7	9.5	3.0	1.0	1918	do	Frt.			Rosalia Loreta	Cebu, P. I.
Ga. s.	Bronzewing	99	64	31.3	5.3	2.4	1908	do	Yct.			A. D. Cooper	Manila, P. I.
Ga. s.	Bucas Grande	11	11	12.1	3.0	1.5	1929	do	Frt.			Samson Ong	Do.
Ga. s.	Buena Suerte S.	7	5	10.7	2.1	1.3	1928	do	Frt.	5	30	Leonardo Soyangco	Do.
Ga. s.	Buena Ventura	15	12	12.8	3.0	1.5	1929	do	Frt.			Li Teh & Co.	Legaspi, P. I.
Ga. s.	Burgos	8	6	10.7	2.5	1.3	1919	do	Frt.			Vda e Hijos de Palacias & Saez	Davao, P. I.
Ga. s.	¹⁰ Burias	13	6	16.9	3.7	1.2	1930	do	Frt.	5	40	Sixto Marcelo	Cebu, P. I.
Ga. s.	Busunaga	30	20	19.5	3.9	2.1	1935	do	Frt.	17	70	Rufo G. Cruz	Manila, P. I.
Ga. s.	Butuan	83	60	28.4	6.3	2.3	1920	do	Frt.	25	70	M. E. Brink	Cebu, P. I.
Ga. s.	C. G. L. Co. No. 2	49	19	20.8	5.6	2.2	1920	do	Frt.	11	200	Cadwalader Gibson Lumber Co.	Manila, P. I.
Ga. s.	C. Suntay	11	7	22.8	2.9	1.0	1929	do	Frt.	4		Jose B. Suntay	Do.
Ga. s.	Cadiz	12	11	18.3	3.1	1.2	1950	do	Frt.			Resurreccion Lacson	Iloilo, P. I.
Ga. s.	¹¹ Calapan	26	14	21.6	3.9	2.0	1929	do	Frt.	6	30	Donato C. Guzman	Manila, P. I.
Ga. s.	Camiguin I	5	5	8.1	2.1	1.4	1922	do	Frt.			Maximino Lospo	Cebu, P. I.
Ga. s.	Camotes I.	6	6	11.5	2.5	1.2	1923	do	Frt.	5	10	Filomeno M. Torres	Do.
Ga. s.	Camotes II	25	16	18.3	4.5	2.0	1931	do	Frt.			La Naviera Filipina	Do.
Ga. s.	Capitan Cayang	7	7	10.3	2.6	1.3	1926	do	Frt.	3	35	Hercules Lumber Co.	Manila, P. I.
Ol. s.	Captain Coppens	205	134	35.8	8.4	3.1	1918	Manila, P. I.	Frt.	24	150	Insular Navigation Co.	Cebu, P. I.

Ga. s.	¹¹ Capitan Juan	5	5	10.0	2.6	1.1	1924	Phillipine Islands	Frt.	4	10	Cesar Mercader	Do.
Ga. s.	¹² Caridad	10	10	12.8	3.0	1.3	1930	do	Frt.			Francisco de Leon	Do.
Ga. s.	¹³ Caridad I	112	84	31.2	7.2	2.2	1913	do	Tow	19	80	Visayan Stevedore Transp. Co.	Iloilo, P. I.
Ga. s.	Carigara	79	53	24.0	5.3	3.0	1918	do	Frt.			Insular Navigation Co.	Cebu, P. I.
Ga. s.	¹⁴ Carlota	12	8	17.5	3.9	1.4	1932	Japan	Frt.	5	60	Ichiro Matsuura	Manila, P. I.
Ga. s.	Carmela	82	60	25.8	5.2	2.3	1920	Phillipine Islands	Frt.	21	75	Jose Yap	Cebu, P. I.
Ga. s.	Carmen T	10	10	11.2	2.9	1.5	1927	do	Frt.	3	37	Francisco Boix	Manila, P. I.
Ga. s.	¹⁴ Carmen Y	63	45	25.2	6.2	2.7	1923	do	Frt.	23	100	Jose Yap	Cebu, P. I.
Ga. s.	Cascante	56	48	24.2	5.0	1.7	1896	do	Frt.	14	45	Lizarraga Hermanos	Iloilo, P. I.
Ga. s.	Casuga Maru	7	5	15.2	3.0	.8	1931	do	Frt.			Jose P. Panis	Manila, P. I.
Ga. s.	Catarman	23	16	16.7	3.9	1.6	1925	do	Frt.	6	45	Celestino Labay	Do.
Ol. s.	¹⁶ Catherine T	128	70	30.8	5.5	2.4	1901	Hong Kong, China	Frt.	17	120	Robinson Ellis Navigation Co. Inc.	Do.
Ga. s.	¹⁷ Cayetana	70	49	25.1	7.1	1.7	1918	Phillipine Islands	Frt.	12	15	Pelagio Yu Singco	Cebu, P. I.
Ga. s.	Cebu	41	23	25.5	4.5	2.3	1930	do	Frt.			Jacinto Velez	Do.
Ga. s.	¹⁸ Cebu No. 2	23	12	21.7	3.8	2.2	1929	do	Frt.			Juan G. Veloso	Do.
Ga. s.	Cezar Barrios	211	190	37.7	6.5	2.7	1921	do	Tow	29	200	La Naviera Riliipina	Do.
Ga. s.	Charing	10	5	10.9	2.7	1.2	1929	do	Frt.			Rosario Lopez	Iloilo, P. I.
Ga. s.	Charing R.	21	14	18.5	4.0	2.0	1933	do	Frt.	10	60	Alfredo Reyes	Manila, P. I.
Ga. s.	¹⁹ Cherry Blossom	11	8	19.1	3.9	0.9	1922	Japan	Frt.		50	Sinto Marcelo & Uichi Togi	Do.
Ga. s.	Chin Kang	56	25	25.7	4.2	2.0	1901	Hong Kong, China	Frt.	9	86	Mindanao Lumber Co.	Zamboanga, P. I.
Ga. s.	China	45	34	19.5	5.0	2.1	1919	Phillipine Islands	Frt.	17	75	P. Lim Atabay	Cebu, P. I.
Ga. s.	Chiokiu Maru	12	8	16.0	3.3	1.0	1927	do	Frt.			H. Murakami	Manila, P. I.
Ga. s.	Chiquitin	15	10	12.3	3.6	1.7	1918	do	Frt.			Marcial de Egusquiza	Legaspi, P. I.
Ga. s.	Chowa Maru	13	9	14.5	3.2	1.2	1927	do	Frt.		25	Dio Nagasawa	Manila, P. I.
Ga. s.	Chu Brothers	13	6	17.0	2.2	1.1	1934	do	Frt.			Ramon Y. Chu	Iloilo, P. I.
Ga. s.	Chukai	11	7	16.7	3.1	1.1	1929	do	Frt.	5	25	Yolchimon Yamane	Do.
Ga. s.	²⁰ Chukai II	13	6	18.5	3.2	1.5	1933	do	Frt.			Antero Quimsing	Do.
Ga. s.	Claud Evar	5	5	9.3	2.4	1.1	1927	do	Frt.	3	12	Vicente Sandoval	Manila, P. I.
Ga. s.	Claveriano	12	8	15.1	3.6	1.0	1933	do	Frt.			Domingo Martinez	Iloilo, P. I.
Ga. s.	Commonwealth	16	11	18.8	4.0	1.6	1934	do	Frt.	6	70	Marcelo & Co.	Do.
Ga. s.	Concepcion	36	27	19.7	4.3	1.8	1925	do	Frt.	5	50	Emeterio de la Cruz	Do.
Ga. s.	Con. Eng. Co. No. 3	7	7	12.0	2.8	1.0	1920	do	Frt.			Fortunato Conception	Manila, P. I.
Ga. s.	Conching	5	5	11.5	2.5	.9	1929	do	Frt.			Maximo Bermejo	Do.
Ga. s.	Consortia	6	6	8.6	2.4	1.3	1927	do	Frt.			Silvino Froilan	Cebu, P. I.
Ga. s.	Construction	25	14	13.9	3.2	1.5	1930	do	Frt.	18	40	Manila R. R. Co.	Manila, P. I.
Ga. s.	²¹ Consuelo II	5	5	10.7	2.7	1.1	1921	do	Frt.	5	10	Ramon Najarro	Cebu, P. I.
Ga. s.	Consuelo IV	18	12	16.4	2.8	1.8	1934	do	Frt.			Jose Macrohon	Zamboanga, P. I.
Ga. s.	Consuelo & Co.	8	5	11.2	2.2	1.3	1929	do	Frt.	4	50	Magdaleno Castillo	Manila, P. I.
Ga. s.	Corcuera	23	16	18.2	3.7	1.4		do	Frt.			Albert Bryan	Zamboanga, P. I.
Ga. s.	Cougar	20	12	13.1	3.6	1.7	1928	do	Frt.			Benguet Consolidated Mining Co.	Manila, P. I.
Ga. s.	²² Cristina	89	46	27.8	4.5	2.3	1919	do	Frt.	14	120	Alfredo Chicote	Do.
Ga. s.	Cruzes	12	8	11.2	3.1	1.7	1927	do	Frt.			Bernardo Discaya	Do.
Ga. s.	D. C. W.	9	6	12.4	3.0	1.2	1924	do	Frt.			Philippine D. Coconut Corporation	Zamboanga, P. I.
Ga. s.	Dabs	25	25	20.6	4.0	1.4	1927	do	Frt.			Sulficio A. Almonte	Manila, P. I.
Ga. s.	Daikoku Maru	22	15	19.4	3.2	2.2	1929	do	Frt.	15	60	Donato C. Guzman	Do.
Ga. s.	Daisy	63	38	22.3	4.4	2.4	1926	do	Frt.			Luzon Stevedoring Co.	Davao, P. I.
Ga. s.	Dalao	15	10	14.3	3.7	1.3	1930	do	Frt.		25	Sadakichi Hama	Do.
Ga. s.	Dallas	22	11	14.6	3.7	2.0	1920	do	Frt.	5	100	Jose Martinez	Cebu, P. I.
Ga. s.	Dapitan	6	6	10.5	2.8	1.2	1919	do	Frt.	4	10	Felicidad Azcona	Do.
Ol. s.	²³ Davao	213	186	36.5	8.2	2.8	1919	do	Frt.	28	200	Jose Tan Unchuan	Do.
Ga. s.	²⁴ Davao	10	5	11.2	2.5	1.3	1922	do	Frt.	4	20	S. Tamsshiro	Davao, P. I.

¹ Formerly ga. s. Nikkai Maru.
² Formerly ga. s. Muntl.
³ Formerly ga. s. ^a Guisok.
⁴ Formerly ga. s. ^b Luohing.
⁵ Formerly ga. s. Kababayan.
⁶ Formerly ga. s. Tubig.
⁷ Formerly ga. s. M. B. K.
⁸ Formerly ga. s. Fukuahina Maru.
⁹ Formerly ga. s. Ekyu Maru.

¹⁰ Formerly ga. s. Ebi Maru.
¹¹ Formerly ga. s. Luzon II.
¹² Formerly ga. s. Sayong.
¹³ Formerly ga. s. Irinco.
¹⁴ Formerly ga. s. Lolling.
¹⁵ Formerly ga. s. Majestic.
¹⁶ Formerly ga. s. Carmen III.
¹⁷ Formerly ga. s. War Hol.

¹⁸ Formerly ga. s. Bilang Bilang.
¹⁹ Formerly ga. s. Batangas.
²⁰ Formerly ga. s. Fuji Maru.
²¹ Formerly ga. s. La Paz II.
²² Formerly ga. s. Adalina I.
²³ Formerly ga. s. Duchess.
²⁴ Formerly ga. s. Mohawk.
²⁵ Formerly ga. s. Amory.

Reg	Name of vessel	Tonnage		Dimensions			Built		Service	Crew	Indicated horse-power	Owner	Home port
		Gross	Net	Length	Breadth	Depth	When	Where					
PHILIPPINE ISLANDS—Contd.													
<i>Motor vessels—Contd.</i>													
<i>(5 tons net and over)</i>													
				<i>Meters</i>	<i>Meters</i>	<i>Meters</i>							
Ga. s.	Davao I.	23	16	18.0	3.5	2.0	1934	Philippine Islands	Frt.			Ichigoro Uyebara	Zamboanga, P. I.
Ga. s.	Dean C. I.	6	6	9.2	2.5	1.3	1918	do	Frt.	5	10	Philippine Refining Co., Inc.	Manila, P. I.
Ga. s.	Defiance	45	22	17.0	4.5	2.3	1920	do	Frt.		150	Luzon Stevedoring Co.	Davao, P. I.
Ga. s.	Delta	36	31	27.5	4.7	1.3	1926	do	Frt.	12	70	La Granja (Inc.)	Manila, P. I.
Ga. s.	Delta	96	69	21.7	5.5	3.2	1920	do	Frt.	19	100	Cebu-Bohol Ferry Co.	Cebu, P. I.
Ga. s.	Demir	8	5	11.9	2.2	1.5	1933	do	Frt.	4	40	Agaton Pascual	Manila, P. I.
Ga. s.	Dichupa	33	18	19.3	4.4	1.5	1931	do	Frt.			Julio Dichupa	Iloilo, P. I.
Ga. s.	Dinagat	24	16	16.4	3.9	1.6	1927	do	Frt.			Rogue L. Sue	Cebu, P. I.
Ga. s.	Dionardo	6	5	9.3	2.7	1.3	1918	do	Frt.	4	10	Mariano Mancinudad	Do.
Ga. s.	Dolores I.	8	8	11.1	2.4	1.2	1910	do	Frt.	5	10	Vicente Reyes	Do.
Ga. s.	Dolores M.	16	11	18.8	3.9	1.8	1935	do	Frt.	7	60	Panfilo Maloto	Manila, P. I.
Ga. s.	Dominga	20	10	15.8	3.4	1.3	1895	Hong Kong, China	Tow.	7	45	Visayan Stevedore Transportation Co.	Iloilo, P. I.
Ol. s.	Don Alfonso	133	99	39.5	6.7	2.7	1926	Soisogan, P. I.	Frt.	28	200	Rosario Jy	Cebu, P. I.
Ga. s.	Don Carlos	43	25	23.4	4.1	2.0		Philippine Islands	Frt.	18	70	Ambrosia Lumutjang	Do.
Ga. s.	Don Francisco	44	30	23.5	4.2	2.1	1901	Hong Kong, China	Frt.	17	50	Tiburcio Flores	Do.
Ga. s.	Don Fulgencio	8	5	10.7	2.2	1.5	1928	Philippine Islands	Frt.	4	40	Dionisia S. de Espiritu	Manila, P. I.
Ga. s.	Don Juan	6	6	10.7	2.5	1.0	1929	do	Frt.			Bernardo Quifano	Cebu, P. I.
Ga. s.	Don Pedro	5	5	8.5	2.2	1.4	1931	do	Frt.			Pedro E. Dy Liacco	Legaspi, P. I.
Ga. s.	Dos Primos	27	18	16.3	4.4	1.8	1929	do	Frt.	9	40	Leandro Alvarez	Manila, P. I.
Ga. s.	Dona Asuncion	22	15	19.4	4.1	2.3	1933	do	Frt.	12	70	Pedro Cruz	Do.
Ga. s.	Dona Engracia	84	50	34.6	4.9	2.2	1920	do	Frt.	14	75	Rosario G. Barretto	Do.
Ga. s.	Doring I.	8	8	12.1	3.0	1.3	1933	do	Frt.			Rosita Mulet	Cebu, P. I.
Ga. s.	Dos Compadres C.	8	5	10.4	2.3	1.5	1933	do	Frt.	4	30	Leoncio Jimenez	Manila, P. I.
Ga. s.	Dot	6	6	10.6	2.6	1.1	1914	do	Frt.	3	25	Manila Export Corp.	Do.
Ga. s.	E. N. V.	6	6	9.8	2.2	1.3	1927	do	Frt.	3		Isabelo Gabriel	Do.
Ga. s.	E. Seven	6	6	11.6	2.6	1.0	1921	do	Frt.		40	Earnshaw Docks & Honolulu Iron Works	Do.
Ol. s.	Ebro	168	139	31.7	7.5	3.3	1921	do	Frt.	26	200	La Naviera Filipina (Inc.)	Cebu, P. I.
Ga. s.	Eleanor	26	12	14.5	4.1	1.8	1913	Hong Kong, China	Yct.			Thos. D. Aitken	Manila, P. I.
Ga. s.	Elena	11	7	12.4	3.0	1.4	1934	Philippine Islands	Frt.	5	20	Ong Kaw	Do.
Ga. s.	Ell	9	6	12.1	2.5	1.5	1934	do	Frt.			R. Mejares	Legaspi, P. I.
Ga. s.	Elizabeth	14	10	15.5	3.5	1.2	1934	do	Frt.	3	15	Bernardo Duldulao	Manila, P. I.
Ga. s.	El Triunfo	31	18	20.2	4.0	1.8	1920	do	Frt.	11	45	Vicente Calanog	Do.
Ga. s.	Emilia	72	54	27.3	6.3	1.9	1886	do	Frt.	16	60	Cia. Gen. Tabacos de Filipinas	Cebu, P. I.
Ol. s.	EMILIA	278	171	43.5	7.8	3.5	1931	Cebu, P. I.	Frt.		330	La Naviera Filipina (Inc.)	Cebu, P. I.
Ga. s.	Emiliano	14	11	10.6	3.0	1.6	1929	Philippine Islands	Frt.	5	14	Pastor Cayas	Legaspi, P. I.
Ga. s.	Encar	8	6	13.4	2.8	1.0	1930	do	Frt.			Jose Gerochi	Iloilo, P. I.
Ga. s.	Eng Tay	29	26	15.6	4.6	2.0	1923	do	Frt.	17	45	Hijos de F. Escano (Inc.)	Cebu, P. I.
Ga. s.	Eng Tay II	99	77	30.6	6.5	2.7	1917	do	Frt.	26	100	Lamberto Abarrientos	Do.
Ga. s.	Enriques Saw Mill	9	7	12.7	2.6	1.5	1927	do	Frt.			Leyte Saw Mill	Do.
Ga. s.	Erlinda	5	5	10.2	2.2	1.2	1927	do	Frt.	3	28	Anisia Cruz	Manila, P. I.
Ga. s.	Escalante R.	95	73	33.4	6.6	2.0	1925	do	Frt.	21	200	De la Rama Steamship Co.	Iloilo, P. I.
Ga. s.	Esperanza	13	9	12.7	3.0	1.6	1930	do	Frt.			Fortunato O. Gualvez	Cebu, P. I.
Ol. s.	Esteban Riu	123	40	30.7	5.8	2.4	1928	Albay, P. I.	Frt.	20	160	Boix y Ayoo	Manila, P. I.
Ga. s.	Estelita	28	18	18.6	4.0	1.9	1920	Cebu P. I.	Frt.	12	30	Mariano Bernardo	Cebu, P. I.
Ga. s.	Estrella Polar	42	22	22.3	4.3	1.8	1907	Philippine Islands	Frt.			Caponungan Camiguin Tigtabor	Do.

Ga. s.	Estrellana	12	8	15.5	3.8	1.3	1933	do	Fr.			Dionisia de Leon	Manila, P. I.	
Ol. s.	¹¹ ETHEL CONKLIN	463	311	43.0	9.4	4.5	1927	do	Pas.	27	200	Smith Navigation Co. (Inc.)	Do.	
Ol. s.	¹¹ ETHEL EDWARDS	334	209	44.8	7.7	4.2	1919	Martenshoek, Holland	Fr.	27		Smith Navigation Co.	Do.	
Ga. s.	Esturco	13	10	12.0	2.9	2.0	1925	Philippine Islands	Fr.	16	20	Marcelo Esturco	Cebu, P. I.	
Ga. s.	¹² Eulalia	32	21	19.7	4.1	1.7	1926	do	Fr.	8	60	Miguel de la Riva	Manila, P. I.	
Ga. s.	Eusebia	60	53	23.6	5.4	1.9	1920	do	Fr.			Vicente Perez	Do.	
Ga. s.	Eva I	19	13	17.2	3.1	1.9		Formosa, Japan	Fr.			Delfin Mahinay	Zamboanga, P. I.	
Ga. s.	Explorador	78	29	27.0	5.1	2.4	1933	Philippine Islands	Fr.			Visayan Stevedoring & Transportation Co.	Iloilo, P. I.	
Ga. s.	Express	12	6	15.9	2.9	1.3	1921	do	Fr.	7	60	Jose Tecson	Manila, P. I.	
Ga. s.	Express II	14	10	15.5	3.7	1.2	1933	do	Fr.			Liberato V. Lopes	Do.	
Ga. s.	F. Elena	10	6	14.5	2.1	1.5	1933	do	Fr.			Vicente Francisco	Zamboanga, P. I.	
Ga. s.	F. Torres	7	7	11.9	2.6	1.1	1933	do	Fr.			Flomeno M. Torres	Cebu, P. I.	
Ga. s.	Fanny	7	6	10.0	2.0	1.1	1922	do	Tow.			Visayan Stevedore Transportation Co.	Iloilo, P. I.	
Ga. s.	Fany II	10	7	16.0	3.1	1.4	1923	do	Fr.	4	40	Maria Clara Barrenechea	Legaspi, P. I.	
Ga. s.	Fantasma	23	19	14.0	3.6	2.2	1924	do	Fr.	10	25	Vda. e Hijos de F. Escaño	Cebu, P. I.	
Ga. s.	Parson	45	24	19.8	5.0	2.1	1921	Shanghai, China	Fr.	12	45	Sotronlo Halbang	Manila, P. I.	
Ga. s.	¹⁴ Fe	77	47	19.9	5.7	2.2	1921	Philippine Islands	Tow.	16	70	Visayan Stevedore Transportation Co.	Iloilo, P. I.	
Ga. s.	¹⁵ Feliza	8	5	9.8	2.6	1.0	1921	do	Fr.			Hacienda Casilda	Cebu, P. I.	
Ga. s.	Fer Vaz	5	5	10.1	2.0	1.1	1926	do	Fr.	3	12	P. Fernandez & P. Vasquez	Manila, P. I.	
Ga. s.	Filipina	11	6	14.3	3.5	1.3	1928	do	Fr.	7	60	Gregorio Giongco	Do.	
Ga. s.	Filipina I	60	49	25.9	5.8	1.8	1921	do	Fr.	16	90	Jose Lahorra	Iloilo, P. I.	
Ga. s.	Filipinas C	14	10	17.6	3.7	2.0	1932	do	Fr.	7	70	Marcelo E. Cruz	Manila, P. I.	
Ga. s.	Filipino	11	11	14.6	3.1	1.4	1928	do	Fr.			Pangil Transportation Co.	Cebu, P. I.	
Ga. s.	Filipino	11	8	15.7	3.3	.9	1933	do	Fr.	7	40	Mannel O. Pelayo	Manila, P. I.	
Ga. s.	Fioring S	20	13	15.5	4.0	1.7	1932	do	Fr.	15	50	Jose C. Sebastian	Do.	
Ga. s.	¹⁶ Fokien	89	73	26.5	5.8	2.5		do	Fr.	26	100	Prudencio Tumao	Cebu, P. I.	
Ol. s.	FORUNA	528	296	45.0	8.2	3.9	1923	Kiel, Germany	Fr.	30	490	Rio y Olabarrieta	Manila, P. I.	
Ga. s.	Fortuna	19	19	16.1	3.0	1.9		do	Fr.	8	25	F. Neri de Pelaez & G. Pelaez	Cebu, P. I.	
Ga. s.	Fradio	7	5	12.5	1.9	1.3	1931	Philippine Islands	Fr.			Francisco Pimentil	Legaspi, P. I.	
Ga. s.	Francisco	6	6	11.4	2.6	1.0	1918	do	Fr.			Eliseo Marquez	Manila, P. I.	
Ga. s.	Franmil	9	6	11.7	2.9	1.2	1929	do	Plt.	2	200	Francis O. Haussermann	Do.	
Ga. s.	Fredo	7	5	11.5	2.3	1.5	1929	do	Fr.	4	40	Timoteo de Dios	Do.	
Ol. s.	¹⁷ Fuh-Kien	148	97	31.0	7.5	2.4	1919	do	Fr.	25	100	Escolastico M. Roque	Cebu, P. I.	
Ga. s.	Fujikawa Maru	11	7	15.9	3.5	.9	1929	do	Fr.			Atlantic Gulf & Pacific Co.	Iloilo, P. I.	
Ga. s.	G. Giongco	9	6	12.8	2.4	1.4	1934	do	Fr.	4	30	Gregorio Giongco	Manila, P. I.	
Ga. s.	Gamecock II	32	21	16.4	4.1	2.1	1912	Hong Kong, China	Fr.	9	93	Standard Vacuum Oil Co.	Do.	
Ga. s.	General Luna	11	9	12.7	3.0	1.6	1930	do	Fr.			Juan F. Baculi	Cebu, P. I.	
Ga. s.	General Pawa	5	5	14.5	2.1	.9	1929	do	Fr.			Santiago Quimpi	Do.	
Ga. s.	General Wood	5	5	9.8	2.3	1.1	1922	do	Fr.	3	45	Cadwallader Gibson Lumber Co.	Manila, P. I.	
Ga. s.	Germy	20	6	18.9	4.1	1.8	1934	Manila, P. I.	Fr.			Marcelo E. Cruz	Do.	
Ga. s.	Gihing	9	5	13.0	2.5	1.1	1934	Philippine Islands	Fr.		8		Benge Yoshino	Davao, P. I.
Ga. s.	Gingo-og	15	10	13.8	4.2	1.7	1921	do	Fr.			Julian Uy Mancinidad	Cebu, P. I.	
Ga. s.	Giugatuco	12	8	16.5	3.4	1.0	1929	do	Fr.	4	20	Fusataro Ukeda	Manila, P. I.	
Ga. s.	Gloria R	17	11	18.4	4.0	1.8	1934	do	Fr.			Raymunda Reyes	Do.	
Ga. s.	Go Go	14	8	17.0	3.8	1.4	1930	do	Fr.	5	40	Izo Takaesu	Do.	
Ga. s.	Golden Lily	12	8	15.2	3.1	1.2	1933	do	Fr.			Leon Llapitan	Do.	
Ol. s.	Gorliz	149	96	34.2	7.5	2.3	1919	Malabou, P. I.	Fr.	27	300	Leyte Navigation Corporation	Cebu, P. I.	
Ol. s.	GOVERNOR TAFT	249	161	42.5	8.2	3.2	1930	Hong Kong, China	Fr.			Visayan Transportation Co.	Do.	

¹ Formerly ga. s. Chin Kang.
² Formerly ga. s. Moneuyo.
³ Formerly ga. s. Mambajao.
⁴ Formerly ga. s. Paulino.
⁵ Formerly ga. s. {a Mabuti.
{b Cabita.
⁶ Formerly ga. s. {a Edmee.
{b Max.
⁷ Formerly ga. s. Remedios.

⁸ Formerly ga. s. {a Neguri.
{b Surigao.
⁹ Formerly Leyte Saw Mill.
¹⁰ Formerly ga. s. Palma.
¹¹ Formerly ga. s. Alfonso.
¹² Formerly ga. s. {a Marcia. I
{b Hela Naval.
{c Sneekmeest.

¹³ Formerly ga. s. {a Ester III.
{b Sloccon.
¹⁴ Formerly ga. s. Adela.
¹⁵ Formerly ga. s. {a Flying Fish.
{b Tutl.
¹⁶ Formerly ga. s. Luna.
¹⁷ Formerly ga. s. Maggie.

Rig	Name of vessel	Tonnage		Dimensions			Built		Service	Crew	Indicated horse-power	Owner	Home port
		Gross	Net	Length	Breadth	Depth	When	Where					
PHILIPPINE ISLANDS—Contd.													
Motor vessels—Contd.													
(5 tons net and over)													
				<i>Meters</i>	<i>Meters</i>	<i>Meters</i>							
Ol. s.	Gravina	195	142	37.2	7.0	3.2	1918	Manila, P. I.	Frt.	26	240	Rio y Olabarrieta	Manila, P. I.
Ga. s.	Gregorio	8	6	11.5	2.4	1.0	1929	Philippine Islands	Frt.	5	25	Mariano Grimares	Do.
Ga. s.	Guadalupe	29	18	15.3	3.6	1.6	1917	do.	Frt.	10	30	La Naviera Filipina (Inc.)	Cebu, P. I.
Ga. s.	Guadalupe	79	69	24.1	6.5	2.3	1919	do.	Frt.			Visayan Stevedore Transportation Co.	Iloilo, P. I.
Ga. s.	Guan Seng	7	5	11.1	2.3	1.2		do.	Frt.	3	15	Andres Maxinebre	Davao, P. I.
Ga. s.	Guimaras	69	57	27.8	6.4	1.9	1920	do.	Frt.	12	150	Jaime C. Tiampo	Iloilo, P. I.
Ga. s.	Guiwan	76	54	26.1	5.3	2.2	1892	do.	Frt.			Celestino Labay	Cebu, P. I.
Ga. s.	Hachiman Maru	14	9	16.7	3.3	1.1	1930	do.	Frt.	4	40	Takaichi Akamatzu	Manila, P. I.
Ga. s.	Hap Hing	27	9	12.7	3.0	2.2	1917	do.	Frt.	7	24	S. Jesus Sarau	Davao, P. I.
Ga. s.	Hawaiian	98	74	22.4	7.1	3.2	1925	do.	Frt.	15	150	M. E. Brink	Cebu, P. I.
Ga. s.	Helli	6	6	10.1	2.8	1.2	1925	do.	Frt.			Eftimios Spandonis	Do.
Ga. s.	Hester	53	43	24.7	5.5	1.8	1915	do.	Frt.	15	70	Walter A. Smith	Iloilo, P. I.
Ga. s.	Hibaiyo	14	10	15.3	3.3	1.2	1930	do.	Frt.	4		Chikahara Hatate	Manila, P. I.
Ga. s.	Hizon Boller No. 40	9	6	11.0	2.5	1.5	1927	do.	Frt.	6	40	Amando Hizon	Do.
Ga. s.	Hoc Chiu	33	14	16.4	3.8	1.9	1929	do.	Frt.			Ang Chi	Davao, P. I.
Ga. s.	Hoc Kian	18	10	13.7	3.4	1.7	1930	do.	Frt.		40	Te Engio	Do.
Ga. s.	Hok-kian	7	7	11.2	2.7	1.0	1929	do.	Frt.			Federico Rojas	Cebu, P. I.
Ga. y.	Ho Chey	37	17	17.3	4.3	2.2	1933	Hong Kong, China	Yct.	6	30	Lillian Gertrude Coote	Manila, P. I.
Ga. s.	Hong Kong	12	7	13.7	3.1	1.1	1928	Philippine Islands	Frt.			Wong Poy	Davao, P. I.
Ga. s.	Humberto	18	13	16.6	3.5	1.5	1930	do.	Frt.			Visayan Shipping Co.	Iloilo, P. I.
Ga. s.	Iagan	7	7	12.4	2.5	1.1	1920	do.	Frt.			Bureau of Posts, P. I.	Manila, P. I.
Ga. s.	Iloilo	22	14	20.7	3.7	1.8	1930	do.	Frt.			Resurreccion Lacson	Iloilo, P. I.
Ga. s.	Iloilo	14	10	17.5	3.8	1.5	1934	do.	Frt.	5	60	Aguiles Lacerna	Manila, P. I.
Ga. s.	Imperial	10	7	18.1	3.7	1.2	1930	do.	Frt.	5		J. C. Hermann	Do.
Ol. s.	Iruna	104	78	33.4	6.8	2.0	1917	do.	Frt.	28	180	Insular Navigation Co.	Cebu, P. I.
Ga. s.	Isarog	7	5	11.1	2.9	1.0	1932	do.	Frt.			Osbaldo Sancho	Legaspi, P. I.
Ga. s.	Islander	46	31	19.7	5.4	2.0	1933	do.	Frt.			Antinio D. Mato	Manila, P. I.
Ga. s.	Isnaira	7	5	15.5	2.0	1.4	1929	do.	Frt.			Hadji Muhammad Ibrahim	Zamboanga, P. I.
Ga. s.	J. G. Gutierrez	9	6	12.4	2.3	1.5	1933	do.	Frt.	4	40	Jose G. Gutierrez	Manila, P. I.
Ga. s.	Jack Novak	8	5	10.6	2.7	1.3	1922	do.	Frt.	3	18	H. L. Heath Fiber Co.	Legaspi, P. I.
Ga. s.	Jagna	20	13	15.8	4.7	1.9	1913	do.	Frt.			Eugenio Taru	Cebu, P. I.
Ga. s.	Jareno	16	13	16.7	3.4	1.5	1920	do.	Frt.	6	20	Cornelio Rivera	Manila, P. I.
Ga. s.	Jesus I.	6	6	8.3	2.3	1.5	1922	do.	Frt.			Severa R. de Borromeo	Cebu, P. I.
Ga. s.	Jesus Nazareno	16	11	17.9	3.7	1.4	1926	do.	Frt.	7	100	Andres Cordoba & Carmen G. de Carboda	Manila, P. I.
Ga. s.	Jesus T.	64	52	26.7	5.6	1.8	1915	do.	Frt.	17	50	Visayan Shipping Co.	Iloilo, P. I.
Ga. s.	Jimeno	37	25	21.1	4.3	1.8	1930	do.	Frt.			Vidal Jimeno	Cebu, P. I.
Ga. s.	Jockchiu	5	5	12.6	2.8	.9	1926	do.	Frt.			Francisco S. Go	do.
Ga. s.	Jose	10	10	8.0	2.1	1.3	1929	do.	Frt.			Francisco Chancoco	Legaspi, P. I.
Ga. s.	Josefina I.	7	7	10.1	2.7	1.4	1927	do.	Frt.			Mauro Froylan	Cebu, P. I.
Ga. s.	Jovita	8	5	11.7	2.3	1.4	1930	do.	Frt.	4	50	S. R. Ganzon	Manila, P. I.
Ga. s.	Juanita C. Bacho	7	7	11.7	2.6	1.1	1931	do.	Frt.			Juanita C. Bacho	Cebu, P. I.
Ga. s.	Juanito No. 11	14	7	12.9	3.1	1.1	1925	do.	Frt.			Pedro S. Carriedo	Davao, P. I.
Ga. s.	Juku Maru	14	10	17.6	3.3	1.2	1930	do.	Frt.	4	25	Shikado Fukushima	Manila, P. I.
Ga. s.	Juling I.	9	6	17.2	3.7	.9	1931	do.	Frt.			Roso Vda de Frias	Iloilo, P. I.
Ga. s.	Jupiter	13	8	15.2	3.2	1.2	1933	do.	Frt.			Y. Llapitan	Manila, P. I.

Ga. s.	K. O	12	8	12.5	3.0	1.2	1930	do	Frt.	4	12	Felix Salumbides	Do.
Ga. s.	Kairyō Maru	20	14	17.0	3.4	1.4	1922	do	Frt.			Matsutaro Murakami	Do.
Ga. s.	Kalayaan	12	8	11.8	3.3	1.4	1930	do	Frt.	4	50	Leonardo Soyangco	Do.
Ga. s.	Kanichi Maru	8	5	18.6	2.6	.8	1927	do	Frt.	3	25	Choichi Fukushima	Do.
Ol. s.	KANLAON II	477	211	55.3	9.7	3.5	1931	do	Frt.		200	Hollo Shipping Co., Inc	Hollo, P. I.
Ga. s.	Kaipunan	208	152	41.4	6.7	2.1	1875	Newcastle, England	Frt.	33	163	Insular Navigation Co.	Cebu, P. I.
Ga. s.	Kentucky	14	9	13.7	3.3	1.7	1913	Philippine Islands	Frt.			Ohta Development Co.	Davao, P. I.
Ga. s.	King Fisher	14	9	11.2	2.7	1.2	1926	do	Frt.	5	45	Elpidio Javellano	Hollo, P. I.
Ga. s.	Kinsei Maru	10	6	14.4	3.3	1.0	1930	do	Frt.	4	30	K. Urakami & I. Nakamura	Manila, P. I.
Ga. s.	Kinshei Maru	14	6	18.2	3.7	1.0	1930	do	Frt.	4	50	Choichi Fukushima	Do.
Ga. s.	Kiwi	20	17	13.6	3.6	2.9	1926	do	Frt.	8	30	L. H. Weigle	Hollo, P. I.
Ga. s.	Kochi Maru	10	7	14.5	2.7	1.2	1922	Japan	Frt.	5	25	Proceso Serrano	Do.
Ga. s.	Kofuko Maru	14	9	17.2	3.9	.9	1926	Philippine Islands	Frt.			Godofredo Reyes	Manila, P. I.
Ol. s.	KOLAMBUGAN	691	385	57.3	9.5	4.9	1929	Hong Kong, China	Frt.			La Naviera Filipina, Inc.	Cebu, P. I.
Ga. s.	Kompira Maru	14	9	18.2	3.7	1.0	1930	Philippine Islands	Frt.			Wakamatsu Nishijame	Manila, P. I.
Ga. s.	Konpira Maru	22	14	20.7	3.7	1.5	1925	do	Frt.	9	60	Vicenta O. de Veloso	Cebu, P. I.
Ga. s.	Koppel	10	6	11.2	3.4	1.6	1928	do	Frt.		60	Koppel (Philippine), Inc.	Zamboanga, P. I.
Ga. s.	Koppel	11	8	14.6	3.0	1.5	1930	do	Frt.	4	60	Resurreccion Lacson	Hollo, P. I.
Ga. s.	Kosindo Maru	14	10	13.1	3.2	1.2	1925	do	Frt.	4	40	Asagiyo Yoshimoto	Manila, P. I.
Ga. s.	Kotoku Maru	14	10	17.8	3.8	1.3	1930	do	Frt.		50	Mitsutaro Murakami	Do.
Ga. s.	Koye Maru	14	9	18.1	3.6	1.2	1930	do	Frt.	4	35	K. Nishijama	Do.
Ol. s.	LA ESTRELLA TEXACO	495	284	45.0	8.6	5.0	1931	Hong Kong, China	Frt.			Texas Co. (P. I.)	Cebu, P. I.
Ol. s.	LA FLORETTA	330	164	43.0	8.1	3.2	1931	do	Frt.			Jaime C. Tiampo	Hollo, P. I.
Ga. s.	La Paz II	42	30	22.7	4.5	3.0	1921	Philippine Islands	Frt.	19	60	Bohol Transp. & Trad. Co.	Cebu, P. I.
Ga. s.	La Familia	5	5	9.4	2.7	1.2	1925	do	Frt.			Esteban Badayo	Do.
Ga. s.	Lagatik	80	58	33.5	5.2	1.6	1912	do	Frt.	18	200	Bartolome Venus	Manila, P. I.
Ga. s.	Lanao I	14	9	15.3	3.0	1.4	1933	do	Frt.			Du Kau Ting	Zamboanga, P. I.
Ga. s.	Laog	10	7	13.6	2.9	1.2	1933	do	Frt.	4	20	Juan C. Marcos	Manila, P. I.
Ga. s.	Laos Hermanos	22	15	14.8	3.9	1.6	1926	do	Frt.			Lao Hoo & Co.	Do.
Ga. s.	¹⁰ Lauan	9	5	11.4	2.8	1.6	1930	do	Frt.	9	40	Rafael Consing	Do.
Ga. s.	Laurentie II	14	14	15.2	3.0	1.5	1927	do	Frt.			Genon Laurente	Cebu, P. K.
Ga. s.	Laurie	10	7	10.9	2.8	1.5	1929	do	Frt.	5	25	Figueras Gravel & Sand Co.	Manila, P. I.
Ga. s.	Lekeytio	11	11	10.6	2.8	1.9	1927	do	Frt.			Mannel Orquiaga	Cebu, P. I.
Ga. s.	Lena	21	10	15.6	3.8	1.7	1933	do	Frt.			Roman Mabanag	Do.
Ga. s.	Leonor	16	7	15.1	3.4	1.3	1926	do	Frt.	6	50	Pedro S. Carriedo	Davao, P. I.
Ga. s.	Lidia	14	10	16.4	1.9	1.3	1927	do	Frt.			Tomas Pamaran	Zamboanga, P. I.
Ga. s.	Ligaya	15	10	11.5	2.7	1.4	1926	do	Frt.			Magdalen Castillo	Manila, P. I.
Ga. s.	Liling	7	7	10.6	2.7	1.2	1928	do	Frt.			Francisco de Lim	Cebu, P. I.
Ga. s.	Liloan	9	9	11.7	2.9	1.6	1922	do	Frt.	5	10	Mauricio Onconis, Eduardo Yuson & Sisenando Tolo	Do.
Ga. s.	Liloan II	22	14	17.7	3.8	1.7	1927	do	Frt.			Pilapil Onconis & Pilapil Co.	Do.
Ga. s.	Linapacan	49	31	26.1	4.5	2.3	1930	do	Frt.	12	200	Donato C. Guzman	Manila, P. I.
Ga. s.	¹¹ Listo	20	10	14.3	3.5	1.5	1916	do	Frt.	4	35	Cebu Stevedoring Co., Inc.	Cebu, P. I.
Ga. s.	Liwang D	7	5	8.9	2.0	1.3	1933	do	Frt.	4	25	Timoteo de Dios & A. Mantapas	Manila, P. I.
Ga. s.	Liyos Maru	11	7	17.4	3.3	.9	1929	do	Frt.	4	40	Hisaichi Murakami	Do.
Ga. s.	Liyoun Maru	12	8	16.3	3.2	1.0	1930	do	Frt.		40	Kikuichi Sato	Do.
Ga. s.	¹² Logan	16	16	12.2	3.3	1.9	1926	do	Frt.	6	25	Jos. S. Johnston	Zamboanga, P. I.
Ol. s.	Lolita	176	123	34.1	6.8	2.7	1918	Hong Kong, China	Frt.	24	100	La Naviera Filipina (Inc.)	Cebu, P. I.
Ga. s.	Lolita III	6	6	9.7	1.8	1.7	1931	Philippine Islands	Frt.			Fortunato Tanseco	Do.
Ga. s.	Lory	5	5	10.2	2.1	1.3	1929	do	Frt.			Eugenio Tomatao	Do.
Ga. s.	Los Dos Amigos	28	19	18.2	3.4	2.0	1924	do	Frt.	15	60	Jose Tan Unchuan	Do.
Ga. s.	¹³ Lotus	14	10	18.3	3.7	1.0	1930	do	Frt.	4	25	Sixto Marcelo	Manila, P. I.
Ga. s.	Louis	7	5	10.7	3.3	1.3	1928	do	Frt.			Jos. S. Johnston	Zamboanga, P. I.
Ga. s.	Lourdes	14	11	13.8	3.5	1.6	1926	do	Frt.	8	20	Eugenio Araneta	Cebu, P. I.
Ga. s.	Lourdes I	5	5	8.1	2.2	1.4	1920	do	Frt.	4		Severa R. de Borromeo	Do.

¹ Formerly ga. s. Rafaela II.
² Formerly ga. s. Hatse Maru.
³ Formerly ga. s. Evelyn Burchfield.
⁴ Formerly ga. s. George E. Wolf.
⁵ Formerly ga. s. Kwong Chio.

⁶ Formerly ga. s. Isiwaka Maru.
⁷ Formerly ga. s. ^a Tayabas.
⁸ Formerly ga. s. ^b Gifford Jones.
⁹ Formerly ga. s. Hakugin II.
¹⁰ Formerly ga. s. Taiguan.

¹⁰ Formerly ga. s. ^a Ea.
¹¹ Formerly ga. s. ^b Rush Filipina.
¹¹ Formerly ga. s. Gen. Liggett.
¹² Formerly ga. s. Panabutan.
¹³ Formerly ga. s. Sampre Avant.

Rig	Name of vessel	Tonnage		Dimensions			Built		Service	Crew	Indicated horsepower	Owner	Home port
		Gross	Net	Length	Breadth	Depth	When	Where					
PHILIPPINE ISLANDS—Contd.													
<i>Motor vessels—Contd.</i>													
<i>(5 tons net and over)</i>													
				<i>Meters</i>	<i>Meters</i>	<i>Meters</i>							
Ga. s.	Lubang	26	15	20.5	3.5	1.5	1927	Philippine Islands	Frt.	9	50	Jose Avellana Basa	Manila, P. I.
Ga. s.	Lubang I	18	12	18.3	3.8	1.5	1934	do	Frt.			Felix G. Santos	Do.
Ga. s.	Lubang II	40	18	21.8	3.3	2.1	1929	do	Frt.	9	120	Donato C. Guzman	Do.
Ga. s.	Luising	20	14	19.1	4.2	1.8	1935	do	Frt.	5		Luisa B. Marcelo	Do.
Ga. s.	Luisito	8	7	12.7	2.7	1.2	1930	do				Luis Rojas	Iloilo, P. I.
Ga. s.	Luningning	10	7	20.9	1.7	1.3	1932	do	Frt.	25	24	Catalino Gutierrez	Manila, P. I.
Ga. s.	Lux	60	36	24.0	4.5	2.2	1906	do	Frt.	22	60	Francisco Pastrano	Cebu, P. I.
Ga. s.	Luz M	21	18	18.1	3.8	1.9	1935	do	Frt.	5	80	Jose M. Mendoza	Manila, P. I.
Ga. s.	Luzon	10	6	16.8	3.0	1.3	1933	do	Frt.			Julian Vasquez	Do.
Ga. s.	Luzon II	9	6	15.6	3.7	1.1	1927	do	Frt.			Rufino Cena	Do.
Ga. s.	Luzon III	12	11	12.3	2.7	1.6	1932	do	Frt.			M. C. S. Tanunliang	Legaspi, P. I.
Ga. s.	Lyoce Mara	10	7	14.5	3.0	1.2	1929	do	Frt.	6	30	Roman Quinsing	Manila, P. I.
Ga. s.	M. Milagros	5	5	9.7	2.4	1.0	1931	do	Frt.			Juan Delanter	Cebu, P. I.
Ga. s.	Mababa	7	5	12.3	2.6	1.2	1925	do	Frt.	5		Potenciano Gabriel	Manila, P. I.
Ga. s.	Mabini	8	5	10.2	2.6	1.1	1929	do		4	10	Andres Almirarez	Do.
Ga. s.	Mabuhay A	12	12	13.9	3.3	1.2	1908	Japan	Frt.			Donato G. Guzman	Do.
Ga. s.	Mabuhay B	9	6	14.5	3.5	.9	1934	do	Frt.	5		do	Do.
Ga. s.	Mactan	19	14	15.0	4.6	2.1	1920	Philippine Islands	Frt.	5	50	Opon Ferry	Cebu, P. I.
Ga. s.	Madali	16	9	13.0	3.7	1.9	1924	do	Frt.	6	45	Cebu-Bohol Ferry Co.	Do.
Ga. s.	Madia-as	70	55	26.0	5.6	1.8	1915	do	Frt.	15	60	Visayan Shipping Co.	Iloilo, P. I.
Ga. s.	Magallanes I	28	18	16.8	3.9	1.5	1927	do	Frt.			Jose Berenguer Martinez	Legaspi, P. I.
Ga. s.	Magdalena	10	7	12.0	3.0	1.4	1927	do	Frt.			Raymundo Febrer	Manila, P. I.
Ga. s.	Maggie	15	9	14.9	3.0	1.5	1909	do	Frt.	10	45	Thomas A. Wallace	Do.
Ga. s.	Magna	22	15	15.5	4.4	1.7	1926	do	Frt.			Elpidio Javellana	Iloilo, P. I.
Ga. s.	Majajaj	11	7	12.6	3.7	1.1	1935	do	Frt.	12	45	Manila Electric Co.	Manila, P. I.
Ga. s.	Makiling	14	9	18.1	3.9	1.4	1934	do	Frt.	5	60	Fabian Arce & Co.	Do.
Ga. s.	Malabon VII	14	8	16.6	3.6	1.5	1935	do	Frt.	10	60	Augusto A. Santos	Do.
Ga. s.	Malampaya I	33	16	19.0	3.5	2.7	1929	do	Frt.	10	50	Roman R. Santos	Do.
Ga. s.	Malampaya II	40	18	20.4	4.6	2.3	1929	do	Frt.	15	80	Augusto Santos	Do.
Ga. s.	Malaya	8	5	10.7	2.2	1.5	1928	Japan	Frt.	4	40	Magdaleno Castillo	Do.
Ga. s.	Malabon I	20	13	18.7	3.7	1.6	1922	do	Frt.	7	60	Augusto Santos	Do.
Ga. s.	Malabon II	17	11	18.3	3.8	1.5	1934	Philippine Islands	Frt.	10	60	do	Do.
Ga. s.	Malabon III	17	11	18.3	3.8	1.5	1934	do	Frt.	10	60	do	Do.
Ga. s.	Malinaw	14	14	13.1	3.5	1.5	1924	Japan	Frt.	6		Melquisdes Alino	Cebu, P. I.
Ga. s.	Manila VI	13	9	16.8	3.8	1.4	1933	Philippine Islands	Frt.	6	50	Philippine Fish Co.	Do.
Ga. s.	Mambag-id	6	5	11.0	2.2	1.5	1920	do	Frt.			Visayan Stevedore Transp. Co.	Do.
Ga. s.	Mamen	21	21	17.7	3.3	1.7	1916	do	Frt.	5	28	Calatagan Transp. Co.	Manila, P. I.
Ol. s.	MANAPLA	248	111	38.5	7.3	2.5	1931	Hong Kong, China	Frt.	21	200	NorthNegrosSugar Co.(Inc.)	Do.
Ga. s.	Manbukal R	27	18	20.0	4.0	1.9	1935	do	Frt.	10	70	Raymunda Reyes	Do.
Ga. s.	Manila	32	18	21.6	3.3	1.8	1929	do	Frt.	11	100	Philippine Fish Co.	Do.
Ga. s.	Manila II	18	12	17.6	3.6	1.5	1931	do	Frt.			do	Do.
Ga. s.	Manila III	24	12	22.6	3.3	1.8	1928	do	Frt.	8	80	do	Do.
Ga. s.	Manila VII	18	12	27.2	3.9	1.8	1935	do	Frt.	7	60	do	Do.
Ga. s.	Manila Maru	14	14	17.6	3.6	1.0	1927	do	Frt.			Fame Hatate	Do.
Ol. s.	MANOK	249	153	41.0	8.5	3.3	1930	do	Frt.			La Naviera Filipina (Inc.)	Cebu, P. I.
Ga. s.	Manyoshi Maru	14	10	14.6	3.7	1.2	1922	Philippine Islands	Frt.			Ichi Nakamura	Do.
Ol. s.	MARAPARA	415	206	47.1	10.0	3.9	1.9	1931	Hong Kong, China	Frt.		Negros Navigation Co.(Inc.)	Iloilo, P. I.
Ga. s.	Mari-Tere	59	39	20.9	5.0	2.4	1928	Philippine Islands	Frt.	6	60	Job Obias & Rafael Tremoya	Legaspi, P. I.

Ga. s.	Marayag	18	13	17.6	3.4	1.6	1929	do	Frt.			Guillermo Tio	Cebu, P. I.
Ga. s.	Marcelina II	13	9	14.2	3.5	1.2	1933	do	Frt.			Benito Rapal	Manila, P. I.
Ga. s.	Marcella	11	7	14.8	3.2	1.3	1923	do	Frt.	5	50	Leoncio Estores	Do.
Ga. s.	Marcos Hermanos	36	20	19.9	4.7	2.2	1931	do	Frt.	7	45	Cristobal Marcos	Legaspi, P. I.
Ga. s.	Marga	23	14	16.0	3.8	1.5	1926	do	Frt.	12	35	Nicanor Atillo & S. Esmero.	Cebu, P. I.
Ga. s.	Mari	55	42	25.6	5.7	1.8	1913	do	Frt.	16	60	Jaime C. Tiampo	Iloilo, P. I.
Ga. s.	Maria A.	9	6	12.1	3.1	1.2	1928	do	Frt.			Anakan Lumber Co.	Manila, P. I.
Ga. s.	Maria Clara	61	45	24.9	5.5	1.9	1925	do	Frt.	24	60	Regino Torres	Cebu, P. I.
Ga. s.	Marianito	18	12	18.4	3.9	2.1	1933	do	Frt.	10	70	Marcelo E. Cruz	Manila, P. I.
Ga. s.	Maribujoc III	18	18	15.2	3.6	1.5	1930	do	Frt.			Noel Clayton	Cebu, P. I.
Ga. s.	Marie	7	7	12.5	2.6	1.2	1926	do	Frt.			Ruperto Zamula	Do.
Ga. s.	Martha	8	8	10.0	3.0	1.5	1921	do	Frt.	5	10	Leon Aruj	Do.
Ga. s.	Mariposa	98	82	33.6	6.8	2.2	1918	do	Frt.	25	120	Jose Yap	Do.
Ga. s.	Martin Casalla	11	8	12.9	2.5	2.0	1926	do	Frt.			Eureka Saw Mill Co.	Do.
Ga. s.	Mary I	21	7	20.5	4.1	1.8	1934	do	Frt.			Jose Mendoza	Manila, P. I.
Ga. s.	Mary-Fanny	8	6	12.6	2.8	1.1	1930	do	Frt.			W. A. Cole	Legaspi, P. I.
Ga. s.	Masbateño	10	7	12.4	3.7	1.5	1928	do	Frt.	5	50	Lauriano P. Sia Juat	Do.
Ga. s.	Matulin I	12	10	13.1	3.6	1.7	1924	do	Frt.			Carl W. Wantz	Cebu, P. I.
Ga. s.	Mayon I	14	10	18.8	3.3	1.1	1930	do	Frt.			M. Niyamoto	Manila, P. I.
Ga. s.	Melencia	10	7	11.1	2.5	1.5	1929	do	Frt.	4	40	Philippine Hard Wood Co.	Do.
Ga. s.	Mena	16	9	14.9	3.5	1.8	1934	do	Frt.	1		Severo Realsta	Cebu, P. I.
Ol. s.	Mercedes	238	157	35.1	8.0	3.3	1918	Manila, P. I.	Frt.	21	180	Juan Gallego	Manila, P. I.
Ga. y.	Messenger	27	21	17.3	3.8	2.4	1919	Philippine Islands	Yct.	9	25	Alfred D. Cooper	Cebu, P. I.
Ga. s.	Mestiza	10	7	13.2	2.9	1.3	1929	do	Frt.			Pe Bun King	Manila, P. I.
Ga. s.	Milly	5	5	10.4	2.3	1.1	1920	Unknown	Frt.			Marcelo Abesamis	Cebu, P. I.
Ga. s.	Miojin Maru	12	8	16.5	3.6	1.0	1929	Philippine Islands	Frt.	5	50	T. Watanabe	Manila, P. I.
Ga. s.	Miss Camarines	8	7	10.1	2.5	1.6	1929	do	Frt.			Eugenia & Jacinta De Sanchez	Legaspi, P. I.
Ga. s.	Miss Cavite No. 2	14	9	14.0	3.4	1.4	1933	do	Frt.	5	40	Pedro Legaspi	Manila, P. I.
Ga. s.	Miss Itoman	23	15	18.3	3.6	2.0	1935	do	Frt.	16	60	Rufo G. Cruz	Do.
Ga. s.	Miss Manila	41	25	19.0	4.7	2.3	1930	do	Frt.	6		K. Yoshida	Do.
Ga. s.	Miss Navotas	9	6	13.1	2.3	1.3	1930	do	Frt.	4	40	Jose Villafior & C. Paez	Do.
Ga. s.	Miss Palawan	11	8	11.4	2.8	1.6	1929	do	Frt.	4	25	Pe Lam San	Do.
Ga. s.	Miss Rizal	7	5	11.1	2.2	1.5	1933	do	Frt.	4	40	Isabelo Gabriel & F. Aranjines	Do.
Ga. s.	Miss Tasima	26	13	18.5	4.0	1.7	1933	do	Frt.	5	60	Dorateo Celis	Do.
Ga. s.	Miss Union	10	7	16.9	3.6	1.4	1931	do	Frt.			I. Hirata	Do.
Ga. s.	Modesting	6	5	14.0	2.1	1.1	1925	do	Frt.	3	20	Felicidad M de Enriquez	Zamboanga, P. I.
Ga. s.	Momoshima Maru	10	6	16.0	3.6	.8	1928	do	Frt.			Ramon Aboitiz	Cebu, P. I.
Ga. s.	Monserrat II	10	4	13.2	3.2	1.6	1930	do	Frt.			Amadeo Matute	Davao, P. I.
Ga. s.	Moose	8	5	11.5	3.0	1.5	1928	do	Frt.	4	60	Cadwallader Gibson Lumber Co.	Manila, P. I.
Ga. s.	N. S. del Rosario I	39	16	18.9	4.9	2.0	1920	do	Frt.	13	60	Santiago Carrion	Do.
Ga. s.	N. Vergara	5	5	9.4	2.4	1.3	1923	do	Frt.	4	25	Nicolas Vergara	Cebu, P. I.
Ol. s.	NAGA	623	297	47.2	10.6	4.2	1929	Hong Kong, China	Frt.	38	530	Manila Railroad Co.	Manila, P. I.
Ga. s.	Nagasaki Maru	13	9	17.2	4.0	1.3	1931	Philippine Islands	Frt.			T. Nagasawa	Do.
Ga. s.	Nagayoshi Maru	9	6	15.3	3.7	0.8	1927	do	Frt.			Murakami Sodo	Do.
Ga. s.	Namiriki	17	10	14.0	3.4	1.6	1930	do	Frt.			K. Nakahama	Davao, P. I.
Ga. s.	Nancie	37	20	19.2	4.3	1.9	1929	do	Frt.			Atlantic Gulf & Pacific Co. of Manila	Manila, P. I.
Ga. s.	Nanking	5	5	9.7	2.5	0.9	1928	do	Frt.			Francisco Go	Cebu, P. I.
Ga. s.	Nankin	11	6	11.8	2.9	1.2	1928	do	Frt.	8	30	Tan Chingo	Davao, P. I.
Ga. s.	Natividad	10	10	12.0	2.5	1.6	1929	do	Yct.			Mons. Sofronio Hacbang	Cebu, P. I.
Ga. s.	Naval	66	51	26.9	6.4	1.8	1918	do	Frt.	21	60	Mariano Tintoc	Do.
Ga. s.	Navarra	5	5	19.1	1.6	0.8	1926	do	Frt.			Fernando, Enrique & Margarita Zobel	Manila, P. I.
Ol. s.	NEPTUNE	162	74	23.0	7.3	2.7	1930	Hong Kong, China	Frt.	13	225	Visayan Stevedore Transportation Co.	Iloilo, P. I.
Ga. s.	Nishiki Maru	8	5	13.6	3.3	0.8	1921	do	Frt.	4	42	Hanichi Akamatsu	Manila, P. I.
Ga. s.	Nissho Nena	23	12	14.1	2.9	1.9	1934	Philippine Islands	Frt.	20		C. P. Nunez	Davao, P. I.

1 Formerly ga. s. Caycoku Maru.

2 Formerly ga. s. Nagasawa.

3 Formerly British st. s. (a) Moura.

(b) Hai Hong.

4 Formerly ga. s. Himulat.

5 Formerly ga. s. No. 2 Jareno.

6 Formerly ga. s. Tokiyoshi Maru.

7 Formerly ga. s. Catalangan.

8 Formerly ga. s. Guanbi.

9 Formerly ga. s. Maribojoc I.

10 Formerly ga. s. Ticao.

11 Formerly ga. s. Dinalopiban.

12 Formerly ga. s. Sikisma Maru.

13 Formerly ga. s. (a) M. B. K.

(b) Abucy.

14 Formerly Ol. s. Lustevoco.

15 Formerly ga. s. Nissho.

Rig	Name of vessel	Tonnage		Dimensions			Built		Service	Crew	Indicated horsepower	Owner	Home port
		Gross	Net	Length	Breadth	Depth	When	Where					
PHILIPPINE ISLANDS—Contd.													
<i>Motor vessels—Contd.</i>													
<i>(5 tons net and over)</i>													
				<i>Meters</i>	<i>Meters</i>	<i>Meters</i>							
Ga. s.	Ntra. Sra. del Perpetuo Socorro.	46	37	19.6	4.6	2.0	1927	Philippine Islands	Frt.			N. Atillo & E. Araneta	Cebu, P. I.
Ga. s.	Ntra. Sra. de Los Remedios.	7	7	10.9	2.5	1.2	1916	do	Frt.			Teodoro Dilanco	Legsapi, P. I.
Ga. s.	Nuestra Senora de la Paz IV.	5	5	8.7	2.3	1.7	1917	do	Frt.	12	10	Rosario T. Martinez	Cebu, P. I.
Ga. s.	Nuestra Senora de la Paz V.	7	7	11.2	2.5	1.2	1921	do	Frt.	5	20	Juan M. Barrantes	Manila, P. I.
Ga. s.	Ntra Sra de la Paz VI.	8	5	13.2	2.5	1.2	1934	do	Frt.			Valentina Ong	Do.
Ga. s.	No. 3, Jareno.	30	12	19.5	3.7	1.8	1925	Formosa, Japan	Frt.	13	60	Hugo Benitez	Do.
Ga. s.	No. 2, Palawan	51	27	22.3	4.5	2.1	1928	Philippine Islands	Frt.	10	70	Enrique Celis	Do.
Ga. s.	Odell	10	7	11.7	2.7	1.5	1930	do	Frt.	3	40	Wm. R. Odell, jr.	Do.
Ga. s.	Old Fall	7	5	10.8	2.5	1.2	1925	do	Frt.	4	20	H. W. Wade	Do.
Ga. s.	Olite	56	48	24.4	5.0	1.7	1897	do	Frt.	10	45	Lizarraga Hermanos	Iloilo, P. I.
Ga. s.	Olympia	15	8	14.4	3.4	1.7	1924	do	Frt.	7	35	Nicholas Isabelo	Cebu, P. I.
Ga. s.	Ondo Maru	13	9	14.0	3.5	1.1	1930	Hong Kong, China	Frt.	9	28	Redo Shiwaka	Manila, P. I.
Ga. s.	Onsca	43	26	23.4	4.4	2.2	1900	do	Frt.	12	45	Or. Negros Saw Mill Co.	Iloilo, P. I.
Ga. s.	Opon I	46	28	24.6	6.1	2.0	1931	Philippine Islands	Frt.			Opon Ferry Co.	Cebu, P. I.
Ga. s.	Ormoc	6	6	11.8	2.7	.9	1931	do	Frt.			Aboitiz & Co.	Do.
Ga. s.	P. S. D. C. No. 1	9	5	10.2	2.4	1.1	1923	do	Frt.	5	22	Pamp Sugar Develop. Co.	Manila, P. I.
Ol. s.	P. Aboriz	321	187	41.9	8.3	3.4	1928	Hong Kong, China	Frt.			La Naviera Filipina (Inc.)	Cebu, P. I.
Ga. s.	P. Harding	8	5	11.3	2.4	1.3	1917	Philippine Islands	Frt.	4	22	Piso Coconut & Cattle Ranch.	Davao, P. I.
Ga. s.	Paking	18	12	15.4	3.9	1.8	1930	do	Frt.	7	72	Manuel Kosca	Manila, P. I.
Ol. s.	PALAWAN	522	266	51.5	8.6	3.6	1927	Hong Kong, China	Frt.	32	440	M. S. Palawan (Inc.)	Do.
Ga. s.	Pamplona	44	34	23.8	5.4	1.5	1897	Philippine Islands	Frt.	15	45	Visayan Shipping Co.	Iloilo, P. I.
Ga. s.	Panamao	6	6	11.6	2.0	1.3	1925	do	Frt.			Chua Wansing	Cebu, P. I.
Ga. s.	Pandan	5	5	10.9	2.5	0.9	1928	do	Frt.			Cristobal Marcos	Legaspi, P. I.
Ga. s.	Pandan	244	158	38.7	8.4	3.5	1920	do	Frt.			Francisco Jarque	Cebu, P. I.
Ga. s.	Paniquion	12	9	12.3	3.0	1.4	1929	do	Frt.			Trinidad Lopez	Iloilo, P. I.
Ga. s.	Pascual R.	21	14	18.6	3.9	1.8	1934	Hong Kong, China	Frt.	10	60	Guillermo Roque	Manila, P. I.
Ga. s.	Pata	14	7	14.6	3.8	1.2	1930	do	Frt.			Philippine Red Lumber Co.	Do.
Ga. s.	Pathfinder Estate	14	9	12.0	3.3	1.6	1929	do	Frt.	10	40	Goodyear Rubber Plants Co.	Do.
Ga. s.	Payao	10	7	13.7	1.9	1.2	1928	do	Frt.			Gregorio B. Climaco	Zamboanga, P. I.
Ga. s.	Paydu Pulange	8	5	10.4	2.7	1.3	1933	do	Frt.		12	R. Vagares & Co.	Do.
Ga. s.	Paz	6	6	10.8	2.3	1.1	1928	do	Frt.			Jose Velose	Cebu, P. I.
Ol. s.	PAZ II	237	163	36.6	7.4	2.7	1926	do	Frt.	24	160	North Negros Sugar Co.	Iloilo, P. I.
Ga. s.	PEDRITO II	14	7	13.8	3.5	1.2	1923	Hamburg, Germany	Frt.	6	35	Enrique Massip	Manila, P. I.
Ga. s.	Peggy	21	14	16.5	3.5	1.7	1931	Philippine Islands	Frt.			E. K. Andrae	Zamboanga, P. I.
Ga. s.	Peking	7	7	10.9	2.8	1.1	1926	do	Frt.	5	10	Vitaliana Misamis	Cebu, P. I.
Ol. s.	PELAYO	149	81	33.3	5.2	3.0	1897	Barcelona, Spain	Frt.	26	135	Jose Tan Unchuan	Do.
Ga. s.	Pepita	20	13	15.3	3.8	1.7	1922	Philippine Islands	Frt.	4	45	Gerardo Morrero	Manila, P. I.
Ga. s.	Pepito S.	8	5	11.9	2.2	1.5	1933	do	Frt.	4	40	Roman Santos	Do.
Ga. s.	Petrus	12	8	17.7	3.4	1.6	1930	Hong Kong, China	Frt.	6	250	Victor Gaston, jr.	Do.
Ga. s.	Picket II	139	107	32.0	6.8	2.4	1924	Pilar, P. I.	Frt.	27	150	La Naviero Filipina (Inc.)	Cebu, P. I.
Ga. s.	Pilar	90	60	30.0	2.7	2.7	1925	Philippine Islands	Frt.	24	150	Bohol Transport & Trading Co.	Do.
Ga. s.	Pilar C.	13	8	16.4	3.7	1.5	1934	Hong Kong, China	Frt.		18	Purita Vasquez Gomez	Manila, P. I.
Ga. s.	Plaridel	19	12	15.8	3.4	1.9		do	Frt.	4	14	Valentin Giongco, L. Estores & Hermengildo Abueg.	Do.

Ga. s.	Pollilo I	14	8	14.9	2.8	1.1	1933	do	Frt.	5	20	Primo Susada	Do.
Ga. s.	Ponsing	6	6	11.1	2.8	1.1	1920	do	Frt.	4	10	Ramon Mabanag	Cebu, P. I.
Ga. s.	Powerful	40	23	24.1	4.2	2.1	1900	do	Frt.	11	90	F. R. Miller	Do.
Ga. s.	President	10	7	13.8	2.9	1.2	1933	Philippine Islands	Pas.	4	20	Brigido Gamio	Manila, P. I.
Ga. s.	Primera	22	9	13.3	4.5	2.1	1921	do	Frt.	4	20	Ricardo Martinez	Do.
Ga. y.	Prince	8	8	11.5	2.5	1.3	1923	do	Yct.	5	75	Max Balouse	Do.
Ol. s.	PRINCESA	409	273	49.0	9.0	3.6	1930	Hong Kong, China	Frt.			Insular Navigation Co.	Cebu, P. I.
Ga. s.	Princess of Negros	522	201	56.0	10.0	4.1	1932	do	Frt.			Negros Navigation Co.	Hiloilo, P. I.
Ga. s.	Priscila V	9	6	12.3	2.2	1.4	1933	Philippine Islands	Frt.	4	40	Jose Villafior	Manila, P. I.
Ga. s.	Promotor	5	5	9.3	2.3	1.1	1915	do	Frt.			Elpidio A. Mendiola	Do.
Ga. s.	Pronto	18	10	14.5	3.6	1.6	1917	do	Frt.			Pua Tay Cheang	Do.
Ga. s.	Pulupandan	301	133	42.2	8.6	3.1	1933	Hong Kong, China	Frt.			The de la Rama S. S. Co.	Hiloilo, P. I.
Ga. s.	Purissima Concepcion	35	23	21.2	4.3	1.7	1931	Philippine Islands	Frt.			Claudio Enriquez	Cebu, P. I.
Ga. s.	Qui Lim	30	21	15.9	4.4	1.9	1923	do	Frt.	6	45	Vicente Uy Yna	Manila, P. I.
Ga. s.	Radio	17	17	17.7	3.7	1.2	1925	do	Frt.	6	46	Red Line Transportation Co.	Do.
Ga. s.	Regina	14	8	17.0	3.6	1.4	1931	do	Frt.	6	70	Tomas Lichanco	Do.
Ga. s.	Reliance	39	26	18.6	5.0	2.2	1930	do	Frt.	10	150	Luzon Stevedoring Co.	Do.
Ga. s.	Remedios V	10	6	11.3	2.3	1.4	1933	do	Frt.	4	40	Jose Villafior	Do.
Ga. s.	Rio Hondo	86	66	28.2	5.2	2.1	1926	do	Frt.	17	125	Francisco Barrios, jr.	Zamboanga, P. I.
Ga. s.	Rizal	8	8	9.3	2.7	1.5	1920	do	Yct.	3	20	Vicente B. Villarosa	Manila, P. I.
Ga. s.	Rizal	12	8	15.0	3.5	1.4	1925	do	Frt.	5	73	Leoncio Estores	Do.
Ol. s.	RIZAL	576	369	54.5	9.0	4.0	1930	Hong Kong, China	Frt.			La Naviera Filipina Inc.	Cebu, P. I.
Ga. s.	Rizal I	20	10	18.0	3.4	1.5	1935	Philippine Islands	Frt.			Jose Flordeliza To Eng Fo	Davao, P. I.
Ga. s.	Robert O	288	150	39.1	7.8	2.4	1931	Hong Kong, China	Frt.	34	220	North Negros Sugar Co., Inc.	Manila, P. I.
Ga. s.	Rodriguez Bros	25	17	15.4	3.8	1.9	1929	Philippine Islands	Frt.	12	72	Felix Rodriguez	Do.
Ga. s.	Roly	14	10	14.7	3.5	1.3	1931	do	Frt.			Christeta V. Bringas	Cebu, P. I.
Ga. s.	Rosario	9	7	14.2	3.6	1.7	1913	do	Frt.			Francisco Barrios, jr.	Jolo, P. I.
Ga. s.	Rosario S	12	12	12.9	3.3	1.3	1924	do	Frt.	7	30	Enrico Punzalan	Manila, P. I.
Ga. s.	Rosario T	29	20	20.5	3.9	2.0	1920	do	Frt.			Visayan Shipping Co.	Do.
Ga. s.	Rosario	89	57	26.9	5.5	2.3	1918	do	Frt.	18	100	Alfredo Chicote	Hiloilo, P. I.
Ga. s.	Rosita I	5	5	10.1	2.4	1.0	1926	do	Frt.	4	5	Philippine Constabulary, Dansalan, Lanao.	Cebu, P. I.
Ga. s.	Rosita II	6	6	11.7	2.8	1.1	1926	do	Frt.	5	5	Charles Brown	Do.
Ga. s.	Rosita III	10	10	14.8	3.0	1.3	1921	do	Frt.			do	Do.
Ga. s.	Rosy	12	8	17.5	3.5	.9	1928	do	Frt.		20	M. Yano	Manila, P. I.
Ga. s.	Rubi	60	48	24.7	5.6	1.8	1916	do	Frt.	20	60	Irineo Miralles	Hiloilo, P. I.
Ga. s.	Ruth	7	7	9.0	2.7	1.6	1929	do	Frt.			Insular Lumber Co.	Do.
Ga. s.	Ryoho Maru	14	9	18.0	3.9	.9	1929	do	Frt.	4	40	Shinkichi Miyasaki	Manila, P. I.
Ga. s.	Ryoku Maru	11	7	16.8	3.6	.9	1928	do	Frt.			Fukuzi Fukushima	Do.
Ga. s.	Sagitario	6	6	10.0	2.4	1.3	1930	do	Frt.			Ramon Aboitiz	Cebu, P. I.
Ga. s.	Saigon	10	5	11.7	2.6	1.3		do	Frt.	14	22	Ang Fao	Davao, P. I.
Ga. s.	Saiway Maru	12	8	17.5	3.6	.9	1928	do	Frt.			Rintaro Takeda	Manila, P. I.
Ga. s.	Sakai Maru	10	7	14.2	3.4	.7	1921	do	Frt.	4	40	Dinloku Nudemoto	Do.
Ga. s.	Salinas	11	11	13.2	3.5	1.1	1923	do	Frt.	7	60	Enrico Punzalan	Do.
Ga. s.	Salvacion I	94	53	28.0	5.8	2.3	1929	do	Frt.			Elena Camenforte	Cebu, P. I.
Ga. s.	Salvacion T	17	11	17.6	3.9	1.6	1935	do	Frt.			Eusebia Torres de Vasquez	Manila, P. I.
Ga. s.	Salvador I	6	5	8.8	2.8	1.1	1927	do	Frt.			Rafael Fabi	Legaspi, P. I.
Ga. s.	Salvadora	5	5	8.2	2.3	1.3	1929	do	Frt.		14	Isaías Obias	Do.
Ga. s.	Salvadora R	14	10	17.1	3.7	1.4	1932	do	Frt.	5	50	Raymunda Reyes	Manila, P. I.
Ga. s.	Samal II	20	11	14.2	3.3	1.8	1934	do	Frt.		20	Pomolchi Hagurwara	Davao, P. I.
Ol. s.	Samar I	192	152	32.8	8.3	3.0	1913	do	Frt.	27	150	La Naviera Filipina (Inc.)	Cebu, P. I.
Ga. s.	Sammy	12	8	11.1	3.3	1.9	1918	do	Frt.	7	15	O. L. Willert	Do.
Ga. s.	San Antonio	11	8	14.1	3.1	1.4	1930	do	Frt.			Filomeno Herrera	Do.
Ga. s.	San Antonio II	22	22	11.8	.8	2.3	1928	do	Frt.			Agullino Lagarto	Do.
Ga. s.	San Antonio V	12	6	15.1	3.4	1.2	1917	do	Frt.	5	30	Martin Aguirre	Manila, P. I.
Ga. s.	San Bernardino	21	14	16.0	3.6	1.4	1926	Leith, Scotland	Frt.	8	100	Province of Samar	Cebu, P. I.
Ga. s.	San Carlos	5	8	10.3	2.3	1.4	1926	do	Frt.	4	10	Cresencio Colegio	Do.

¹ Formerly ga. s. Isabel.
² Formerly ga. s. Malitbog.
³ Formerly ga. s. Eduardo.
⁴ Formerly ga. s. Shinobu.

⁵ Formerly ga. s. Showboat.
⁶ Formerly ga. s. Ideal.
⁷ Formerly ga. s. Tabi.
⁸ Formerly ga. s. Fujikawa Maru.

⁹ Formerly ga. s. R. Aboitiz.
¹⁰ Formerly ga. s. Sta. Catalina.
¹¹ Formerly ga. s. Tubig.
¹² Formerly ga. s. San Miguel II.

Rig	Name of vessel	Tonnage		Dimensions			Built		Service	Crew	Indicated horsepower	Owner	Home port
		Gross	Net	Length	Breadth	Depth	When	Where					
PHILIPPINE ISLANDS—Contd.													
Motor vessels—Contd.													
(5 tons net and over)													
				<i>Meters</i>	<i>Meters</i>	<i>Meters</i>							
Ga. s.	¹ San Carlos.....	257	123	40.8	8.0	3.6	1931	Hong Kong, China.....	Frt.			Negros Navigation Co. Inc.	Iloilo, P. I.
Ga. s.	² San Elias.....	13	9	17.2	3.6	1.1	1930	Philippine Islands.....	Frt.		40	Elias M. Nagasawa.....	Do.
Ga. s.	San Francisco.....	95	70	25.8	6.2	3.0	1885	do.....	Frt.	22	100	Carmen Sy.....	Cebu, P. I.
Ga. s.	San Gabriel.....	12	7	14.1	3.1	1.3	1934	do.....	Frt.			Palermo Mascardo.....	Do.
Ga. s.	San Idefonso.....	26	15	19.4	4.2	1.8	1935	do.....	Frt.	7	80	Idefonso Tionloc.....	Manila, P. I.
Ga. s.	San Isidro.....	8	6	12.1	3.0	1.1	1928	do.....	Frt.	5	40	Domingo Ricafrente.....	Do.
Ga. s.	San Jose II.....	11	8	13.8	3.0	1.6	1920	do.....	Frt.			Dalmacio Agaton.....	Cebu, P. I.
Ga. s.	San Jose VI.....	98	56	34.4	6.0	2.4	1933	do.....	Frt.			O. B. Ferry Service Co.	Do.
Ga. s.	San Jose R.....	28	19	19.2	4.0	2.1	1934	do.....	Frt.	9	60	Ficrentino del Rosario.....	Manila, P. I.
Ga. s.	San Kaysic.....	12	9	15.8	2.3	1.6	1929	do.....	Frt.			Remigia Valuis.....	Legaspi, P. I.
Ga. s.	San Miguel.....	14	9	9.5	2.8	1.6	1929	do.....	Frt.			Agusan Coconut Co.....	Do.
Ga. s.	San Miguel II.....	6	6	10.0	2.4	1.3	1931	do.....	Frt.			Vicente S. Tan.....	Cebu, P. I.
Ga. s.	San Miguel III.....	7	7	10.5	2.7	1.4	1928	do.....	Frt.			Palermo B. Mascardo.....	Do.
Ga. s.	San Nicolas IV.....	6	6	8.0	2.5	1.2	1923	do.....	Frt.	3	16	Fruto Jugueta.....	Manila, P. I.
Ga. s.	San Nicolas VII.....	32	20	23.5	3.9	2.3	1931	do.....	Frt.			Cebu Fishing Corporation.....	Cebu, P. I.
Ga. s.	San Pedro A.....	10	7	12.0	3.2	1.2	1930	do.....	Frt.			Liberato B. Concepcion.....	Manila, P. I.
Ga. s.	San Rafael.....	12	8	13.0	3.1	1.4	1930	do.....	Frt.			Visayan Stevedore Transportation Co.	Iloilo, P. I.
Ga. s.	³ Santa Ana Maru.....	9	5	11.5	2.7	1.7	1924	do.....	Frt.	13	22	K. Nakahama.....	Davao, P. I.
Ga. s.	Santa Rita.....	166	122	30.3	6.5	3.1	1905	do.....	Frt.	18	90	Deodato D. Ortua.....	Manila, P. I.
Ga. s.	Santo Nino II.....	48	35	23.5	5.2	2.3	1934	do.....	Frt.			Eusebio Villarosa.....	Cebu, P. I.
Ol. s.	⁴ SANTO DOMINGO.....	420	277	46.7	7.6	4.3	1928	Hong Kong, China.....	Frt.		250	Aranday Cia Inc.....	Do.
Ga. s.	Santo Nino.....	34	24	16.3	5.1	2.3	1912	Philippine Islands.....	Frt.	9	30	Jose Camenforte.....	Do.
Ga. s.	Saul.....	8	6	12.8	2.9	1.5	1927	do.....	Frt.	5	80	Luis A. Santos.....	Manila, P. I.
Ga. s.	Sata Maru.....	11	7	16.9	3.5	1.0	1930	do.....	Frt.	4	28	Sata Gicho.....	Do.
Ga. s.	Segunda.....	61	34	21.1	5.6	2.6	1931	do.....	Frt.			Asiatic Petroleum Co.....	Cebu, P. I.
Ga. s.	Seguro.....	12	8	17.0	2.6	1.3	1931	do.....	Frt.			Buenaventura Linao.....	Manila, P. I.
Ga. s.	Serapin Mabanag.....	9	9	12.8	2.9	1.1	1929	do.....	Frt.			Roman Mabanag.....	Cebu, P. I.
Ga. s.	Shinei Maru.....	8	8	12.2	3.4	.9	1920	do.....	Frt.			Hermenegildo U. Abarca.....	Manila, P. I.
Ga. s.	⁵ Siargao.....	23	19	13.4	4.9	1.8	1925	do.....	Frt.	6	20	Santos Frazo.....	Do.
Ga. s.	Siari.....	58	40	26.5	5.4	2.3	1928	do.....	Frt.			Pilar J. Noel.....	Cebu, P. I.
Ga. s.	Sibuyan I.....	20	14	18.8	3.3	1.5	1921	do.....	Frt.	8	38	Rodrio Rables.....	Manila, P. I.
Ga. s.	Sibuyan II.....	25	17	21.9	3.6	1.5	1927	do.....	Frt.	8	60	Donato C. Guzman.....	Do.
Ga. s.	Simmie.....	55	31	20.3	5.2	2.8	1927	do.....	Frt.	7	225	Luzon Stevedoring Co.....	Do.
Ga. s.	Sindiki Maru.....	9	6	15.7	3.3	0.8	1926	do.....	Frt.			Ichi Nakamura.....	Do.
Ga. s.	Sing Ping.....	11	8	11.9	3.5	1.5	1925	do.....	Frt.	6	45	Cayetano Tan Jong Yu.....	Legaspi, P. I.
Ga. s.	Siowa Maru.....	12	8	17.8	3.8	0.8	1928	do.....	Frt.	4	28	Uichi Togui.....	Manila, P. I.
Ga. s.	Sirena.....	7	5	12.1	3.0	1.3	1918	do.....	Frt.			Marcos Acuesta.....	Legaspi, P. I.
Ga. s.	Skandia.....	26	21	17.6	4.0	1.7	1918	do.....	Frt.	12	38	Ty Camco Sobrino.....	Manila, P. I.
Ga. s.	⁶ Skookum.....	99	25	23.9	6.1	3.0	1920	do.....	Frt.	13	100	Reynolds and Wahlgren Inc.	Do.
Ga. s.	Socorro.....	9	6	12.0	2.4	1.5	1928	do.....	Frt.		40	Jose de Borja.....	Do.
Ol. s.	⁷ Sofia Nardo.....	161	71	35.4	5.7	2.6	1923	Cavite, P. I.....	Frt.		200	Enrique Medina.....	Do.
Ga. s.	Soledad II.....	5	5	14.1	2.1	.9	1931	do.....	Frt.			Silvino Froilan.....	Cebu, P. I.
Ga. s.	Song Bi.....	11	6	11.5	2.8	1.2	1925	do.....	Frt.	7	20	Tan Kem Kee.....	Davao, P. I.
Ga. s.	Sotera.....	6	6	11.4	2.5	1.1	1932	do.....	Frt.			Cornelio Go Araza.....	Cebu, P. I.
Ga. s.	⁸ Sta. Teresita de Lisieux.....	55	44	23.6	4.6	2.0	1922	Philippine Islands.....	Frt.	11	70	Juliana Melliza.....	Iloilo, P. I.

Ol. s.	SANTA TERESITA	222	164	36.5	7.4	2.7	1930	Hong Kong, China	Fr.			Jamie C. Tiampo	Do.
Ga. s.	Stevadore	9	8	10.2	2.7	1.6	1930	Philippine Islands	Fr.			Visayan Stevedore Transp. Co.	Do.
Ga. s.	Sto Nino III	6	6	11.8	2.5	1.0	1931	do	Fr.			Jose Veloso	Cebu, P. I.
Ga. s.	Sto Nino de Cebu	59	48	22.1	5.9	1.9	1900	do	Fr.	20	50	Jesus Vano	Do.
Ga. s.	Sto Rosario V	7	5	11.1	3.0	1.1	1934	do	Fr.			Carlos A. Garrido	Do.
Ga. s.	Sto Tomas A	25	12	19.3	4.0	1.8		do	Fr.	15	70	Doroteo Celis	Manila, P. I.
Ol. s.	Sugbo	409	264	49.0	8.7	3.4	1929	Hong Kong, China	Fr.			La Naviera Filipina (Inc.)	Cebu, P. I.
Ga. s.	Sultan	10	5	10.8	2.7	1.0	1934	Philippine Islands	Fr.			Francisco Rafols	Iloilo, P. I.
Ga. s.	Sulu	26	16	15.1	4.2	1.9	1916	do	Fr.	8	30	Panque Mines	Legaspi, P. I.
Ga. s.	Sumikat	9	6	12.8	2.4	1.4	1934	do	Fr.	4	30	Roman Santos	Manila, P. I.
Ga. s.	Sumiyoshi	11	11	11.7	3.5	1.8	1913	do	Fr.			Ohta Development Co	Do.
Ga. s.	Suntay I	8	5	12.2	2.5	1.7	1934	do	Fr.	3	40	Jose B. Suntay	Do.
Ga. s.	Suntay III	27	18	19.9	4.3	1.9	1935	do	Fr.	10	80	Apolonio Suntay	Do.
Ga. s.	Sur	54	26	22.9	5.2	1.7	1931	do	Fr.			Visayan Shipping Co	Iloilo, P. I.
Ga. s.	¹⁰ Surigao	129	84	20.0	7.0	3.4	1918	Hawaii	Fr.	25	100	Agusan Coconut Co	Cebu, P. I.
Ga. s.	¹¹ Surigao Saw Mill	13	8	12.6	3.1	1.6	1928	Philippine Islands	Fr.			Estanislao de la Cruz	Do.
Ga. s.	¹² Susana	12	8	14.5	3.3	1.1	1929	do	Fr.	4	20	Elpidio Javelano	Manila, P. I.
Ga. s.	Swift I	7	7	13.2	2.5	1.1	1924	do	Fr.	2	12	Red Line Transp Co	Do.
Ga. s.	Swou Maru	12	8	17.1	3.4	0.9	1929	do	Fr.	4	30	Joaquin Quimsing	Do.
Ga. s.	¹³ Taal	14	9	17.0	3.6	1.0	1929	do	Fr.	4	25	Miyae Miyamoto	Do.
Ga. s.	¹⁴ Talcoban	56	47	24.1	5.3	2.1	1919	do	Fr.			Myron E. Brink	Cebu, P. I.
Ga. s.	Taga Denhi	5	5	10.1	2.0	1.1	1928	do	Fr.			Lem Suan Tao	Davao, P. I.
Ga. s.	Tagaytay	14	9	17.4	3.8	1.2	1932	do	Fr.		60	K. Nishiyama	Manila, P. I.
Ga. s.	Tagbilaran	13	10	15.4	3.6	1.5	1917	do	Fr.	10	35	Bohol Transportation & Trading Co. (Inc.)	Cebu, P. I.
Ga. s.	Tagbilaran I	98	57	32.8	6.6	2.2	1934	do	Fr.			Cebu Bohol Ferry Co	Do.
Ga. s.	Take Maru	10	7	14.6	3.3	1.0	1930	do	Fr.	4	40	Rintaro Takeda	Manila, P. I.
Ga. s.	Talisy III	8	6	13.3	3.2	1.1		do	Fr.			Roman Mabang	Cebu, P. I.
Ga. s.	¹⁵ Talomo	9	6	12.0	2.7	1.3	1922	do	Fr.	7	22	Ohta Develop. Co	Davao, P. I.
Ga. s.	Tanlayco	9	6	12.7	2.4	1.4	1933	do	Fr.	4	20	Bonifacia Guillin de Tanlayco	Manila, P. I.
Ol. s.	¹⁶ Tanon	234	157	43.1	7.8	2.6	1919	do	Fr.	34	200	Tanon Navigation (Inc.)	Cebu, P. I.
Ol. s.	¹⁷ Tangob	123	75	32.9	6.2	2.5	1893	Hong Kong, China	Fr.	31	200	Pastrano Transportation Service Co. (Inc.)	Do.
Ga. s.	Tatraco No. 7	10	7	12.5	2.6	1.5	1934	Philippine Islands	Fr.			S. Furugen	Davao, P. I.
Ga. s.	Taype	54	30	24.4	6.1	2.1	1931	do	Fr.			Salud Borromeo	Cebu, P. I.
Ga. s.	¹⁸ Teresa	8	6	12.0	3.0	1.1	1933	do	Fr.			Felipe Limpiada	Manila, P. I.
Ga. s.	Teresing	13	9	17.8	2.0	1.2	1929	do	Fr.			Enrique Reyes and Yu King	Zamboanga, P. I.
Ga. s.	¹⁹ Teresita O	70	54	25.1	4.9	1.8	1887	do	Fr.	15	50	Justino E. Ong Chua	Do.
Ga. s.	Texaco XIV	21	14	15.4	3.7	1.9	1931	do	Fr.			The Texas Co. (P. I.)	Cebu, P. I.
Ga. s.	²⁰ Tibungco	11	7	13.0	3.2	1.3	1926	do	Fr.	4	35	Tibungco Lumber Co	Davao, P. I.
Ga. s.	Tiger	15	10	12.2	2.9	2.1	1930	do	Fr.			Cadwallader Gibson Lum. Co.	Manila, P. I.
Ol. s.	Tiro	137	42	27.2	6.8	1.9	1911	Hong Kong, China	Fr.	17	150	Calatagon Transportation Co.	Do.
Ga. s.	Toki Maru	10	7	15.6	3.4	0.9	1921	Philippine Islands	Fr.			Uichi Toki	Do.
Ga. s.	Tolentino	21	13	13.6	3.0	1.3	1929	do	Fr.	5	20	Mariano Tolentino	Do.
Ga. s.	Tommy	42	26	19.4	5.0	1.9	1921	do	Fr.	12	60	Jose Tan Unchuan	Cebu, P. I.
Ga. s.	Tongbe	36	22	17.0	4.4	2.1	1915	do	Fr.	20	45	Philippine Lumber Co	Do.
Ga. s.	²¹ Tong Tai	12	12	10.0	3.8	1.8	1926	do	Fr.			Angel Ong Singson	Do.
Ga. s.	Toni	11	11	12.7	2.9	1.5	1921	do	Fr.	7	20	E. Caneta	Do.
Ga. s.	Tony	7	7	9.2	2.2	1.0	1921	do	Fr.			Luzon Sugar Co	Manila, P. I.
Ga. s.	Toting	6	6	10.3	2.7	1.0	1933	do	Fr.			Filomem M. Torres	Cebu, P. I.

¹ Formerly ga. s. Hoi Fook.
² Formerly ga. s. Nagayoshi Maru II.
³ Formerly ga. s. Canton.
⁴ Formerly ga. s. ^a Equis.
⁵ Formerly ga. s. ^b Ragay.
⁶ Formerly ga. s. Prueba.
⁷ Formerly ga. s. C. G. L. Co. No. 1.
⁸ Formerly ol. s. Caljao.

⁹ Formerly ga. s. J. Melliza.
¹⁰ Formerly ga. s. Baxter.
¹¹ Formerly ga. s. Fuck.
¹² Formerly ga. s. Rosario.
¹³ Formerly ga. s. Kinokuni Maru.
¹⁴ Formerly ga. s. Kiodyay Maru.
¹⁵ Formerly ga. s. Ormoc.

¹⁶ Formerly ga. s. Tubalan.
¹⁷ Formerly ga. s. Fermina.
¹⁸ Formerly st. s. Tirso Lizarroga.
¹⁹ Formerly ga. s. San Joan.
²⁰ Formerly ga. s. Amarillo.
²¹ Formerly ga. s. Bivo.
²² Formerly ga. s. Danglay.

Rig	Name of vessel	Tonnage		Dimensions			Built		Service	Crew	Indicated horse-power	Owner	Home port
		Gross	Net	Length	Breadth	Depth	When	Where					
PHILIPPINE ISLANDS—Contd.													
<i>Motor vessels—Contd.</i>													
<i>(5 tons net and over)</i>													
				<i>Meters</i>	<i>Meters</i>	<i>Meters</i>							
Ga. s.	Trabajador	248	45	33.5	7.9	2.9	1931	Hong Kong, China	Frt.			Vissayan Stevedore Transp. Co.	Manila, P. I.
Ga. s.	Tres Amigos	10	10	12.0	2.8	1.4	1930	Philippine Islands	Frt.	5	50	V. Gorrea	Do.
Ga. s.	Trinidad	32	21	17.0	4.3	2.1	1931	do	Frt.			Trimoteo Rodriguez	Cebu, P. I.
Ga. s.	Triton	6	6	9.7	2.8	1.1	1924	do	Frt.	3	22	La Granja	Manila, P. I.
Ga. s.	Tuguegarao	6	6	10.4	2.5	1.1	1920	do	Frt.	4	15	Bureau of Posts, P. I.	Do.
Ga. s.	Tulosa	5	5	8.5	2.4	1.2	1930	do	Frt.			Fernando Silvosa	Cebu, P. I.
Ga. s.	U. and I.	10	10	10.6	3.0	1.8	1928	do	Yct.			F. R. Miller	Do.
Ga. s.	Union	13	8	13.4	2.7	1.3	1920	do	Frt.	5		Hilarion Faelnar	Do.
Ga. s.	Uruma	14	10	17.7	3.0	1.4	1930	do	Frt.	4	24	Antero Quimsing	Iloilo, P. I.
Ga. s.	Urvasa	7	5	11.7	2.3	0.9	1923	do	Frt.			Marino Gamboa	Do.
Ga. s.	Vacuum II	25	12	18.4	3.9	2.1	1929	Hong Kong, China	Frt.			Socony Vacuum Corp.	Legaspi, P. I.
Ga. s.	Valer	6	6	9.2	2.6	1.2	1929	Philippine Islands	Frt.			Andres Raloso	Cebu, P. I.
Ga. s.	Valiente	36	27	19.7	4.3	1.8	1926	do	Frt.			Yao Boon Cheong Co.	Zamboanga, P. I.
Ga. s.	Venancing	10	5	11.5	2.8	1.2	1928	do	Frt.			Vissayan Shipping Co.	Iloilo, P. I.
Ol. s.	Ventura	129	108	37.9	7.4	3.0	1884	Donsol, P. I.	Frt.	17	80	Rio y Olabarieta	Manila, P. I.
Ga. s.	Venus A	9	6	11.0	2.5	1.6	1928	Hong Kong, China	Frt.	4	45	Evaristo Aranjuez	Do.
Ga. s.	Venus III	14	10	14.8	3.1	1.5	1930	Philippine Islands	Frt.			Andres Vila	Do.
Ga. s.	Venus IV	14	9	15.3	3.4	1.3	1933	do	Frt.			do	Do.
Ga. s.	Veronica	19	15	16.0	3.6	1.9	1914	do	Frt.			Veronica O. Campo	Do.
Ga. s.	Vicenta I	5	5	10.5	2.3	1.2	1923	do	Frt.	4		Ramon Corro	Cebu, P. I.
Ga. s.	Vicente	26	20	13.2	3.6	1.5	1916	do	Frt.	15	30	Ignacia Mendoza	Do.
Ga. s.	Victoria	18	11	14.2	3.6	1.5	1925	do	Frt.			Benjamin Bleibel	Manila, P. I.
Ga. s.	Victoria IX	28	14	13.2	3.3	1.4	1926	do	Frt.			do	Cebu, P. I.
Ga. s.	Victoria XI	13	9	15.5	3.4	1.2	1933	do	Frt.			Felix B. Tumaneng	Manila, P. I.
Ga. s.	Victory	10	7	17.0	3.5	2.0	1931	do	Frt.		50	Quan Sup Nye	Jolo, P. I.
Ga. s.	Victory No. 1	28	19	19.0	3.6	2.1	1934	do	Frt.	22		Facundo Abuig	Manila, P. I.
Ga. s.	Vigilant	40	27	18.7	4.9	2.3	1929	do	Frt.	10	150	Luzon Steved. Co. (Inc.)	Do.
Ga. s.	Viking	5	5	9.1	2.5	1.3	1926	do	Frt.	4		Basilisa Cuaresma	Cebu, P. I.
Ga. s.	Villa Mambajena	33	22	21.3	3.8	1.9		do	Frt.			Juan Corrales	Do.
Ga. s.	Villareal	7	5	10.4	2.5	1.5	1932	do	Frt.	5	28	Esteban Laluba	Do.
Ga. s.	Violet	6	6	10.9	2.2	1.2	1926	do	Frt.	4		Charles Brown	Do.
Ga. s.	Virac	48	35	21.3	5.1	2.1	1925	do	Frt.	12	60	Sebastian Palanca	Legaspi, P. I.
Ga. s.	Virginia	14	9	18.1	2.3	1.5	1929	do	Frt.	4	30	Tomas Pamaran	Zamboanga, P. I.
Ga. s.	Virginia I	9	9	13.2	2.6	1.3	1922	do	Frt.			La Granja (Inc.)	Manila, P. I.
Ga. s.	Visayas	16	12	17.1	4.1	1.6		do	Frt.	18	30	Timoteo Moreno	Cebu, P. I.
Ga. s.	Visreca	5	5	9.3	2.3	1.2	1915	United States	Frt.			Philippine Refining Co. (Inc.)	Manila, P. I.
Ga. s.	Volador	25	16	16.0	3.6	1.6	1920	Philippine Islands	Tow.	7	45	Vissayan Stevedore Transp. Co.	Iloilo, P. I.
Ga. s.	W. & P.	9	7	9.9	2.8	.9	1932	do	Frt.			Worrick & Payne	Legaspi, P. I.
Ga. s.	Waka Maru	9	6	14.8	2.1	1.4	1927	do	Frt.			S. Hama	Davao, P. I.
Ga. s.	Wasp	5	5	9.1	2.4	1.0	1919	do	Tow.	3	40	Luzon Stevedoring Co.	Do.
Ga. s.	West Coast	5	5	11.1	2.6	1.0	1925	do	Frt.			Nicanor Atillo	Cebu, P. I.
Ga. s.	Whale	8	5	12.2	2.8	1.5	1924	do	Frt.	4	20	Syndicate Mining Co.	Legaspi, P. I.
Ga. s.	Wm. G. Hall	13	6	10.9	2.9	1.6	1932	do	Frt.			Bogo-Medellin Milling Co.	Cebu, P. I.
Ga. s.	Willie	10	6	12.1	2.7	1.0	1917	do	Frt.	5		Carl W. Wantz	Do.

Ga. s.	Yamato I.....	14	9	15.0	3.4	1.1	1934	do.....	Frts.	5	40	Felix Santos.....	Manila, P. I.
Ga. s.	Yamato Maru.....	14	9	17.1	3.5	1.0	1927	do.....	Frts.	6	28	Akiychi Takeda.....	Do.
Ga. s.	¹ Yap.....	18	11	13.7	3.5	1.9	1907	United States.....	Frts.	9	30	Bibiano Catamis.....	Cebu, P. I.
Ga. s.	Ysabel S. Cuestro.....	11	7	12.4	3.1	1.3	1925	Philippine Islands.....	Frts.	5	12	Julian Espina.....	Do.
Ga. s.	Ynchausti.....	89	75	28.6	6.6	1.9	1914	do.....	Frts.	15	75	Ynchausti & Co.....	Iloilo, P. I.
Ol. s.	² Zambales.....	242	161	41.1	7.6	3.2	1902	Shanghai, China.....	Frts.	31	480	La Naviera Filipina Inc.....	Cebu, P. I.
Ga. s.	¹⁰ Zamboanga.....	21	14	14.6	3.5	1.3	1916	Philippine Islands.....	Tow.	6	90	Luzon Sugar Co.....	Manila, P. I.
Ga. s.	¹¹ Zamboangueno.....	11	6	17.7	2.1	1.8	1928	do.....	Frts.			Simeon Romero.....	Zamboanga, P. I.
Ga. s.	Zaragoza.....	81	75	25.3	5.7	2.4	1919	do.....	Frts.			Francisco Jarque.....	Cebu, P. I.
Ga. s.	Zella.....	9	6	11.1	2.7	1.3	1930	do.....	Frts.			Luzon Sugar Co.....	Manila, P. I.
Ga. s.	Zumarraga.....	5	5	8.7	3.1	1.0	1933	do.....	Frts.			Ambrosio Bersosa.....	Cebu, P. I.

- ¹ Formerly ga. s. Milagrosa.
² Formerly ga. s. La Paz.
³ Formerly sch. Gregoria.
⁴ Formerly ga. s., Miss Orion

- ⁵ Formerly ga. s. Kangaroo.
⁶ Formerly ga. s. Gregorio.
⁷ Formerly ga. s. Maori.
⁸ Formerly ga. s. Heralde Christine.

- ⁹ Formerly ga. s. Busnanga.
¹⁰ Formerly ga. s. La Suerte.
¹¹ Composite.

Liverpool	3,488	3,058	6,233	4,548	4,749	4,073	2,510	7,329	4,520	4,589	3,272	3,073	4,043	3,226	2,797	5,158	3,574	3,594	3,613	4,954
London	3,711	3,281	6,294	4,763	5,007	4,259	2,750	7,536	4,778	4,847	3,506	3,310	4,153	3,463	3,034	5,204	3,770	3,803	3,909	5,073
Los Angeles	4,857	5,113	8,408	2,956	4,449	3,959	5,273	5,873	4,343	4,356	4,746	4,944	5,581	4,902	5,154	7,305	3,942	3,949	4,519	4,376
Magallanes	5,887	6,143	1,383	3,986	5,479	4,989	6,303	5,357	5,378	5,762	5,960	4,502	5,932	5,932	6,184	2,338	5,015	5,879	5,531	5,406
Manila	11,467	11,723	11,171	9,390	11,059	10,393	11,707	9,788	10,937	10,789	11,345	11,364	11,699	11,512	11,340	10,021	10,419	10,393	11,129	10,810
Melbourne	10,319	10,575	7,333	7,971	9,911	9,388	10,702	5,935	9,789	9,361	10,197	9,945	10,120	10,364	10,616	8,484	9,042	9,006	9,961	9,806
Mobile	1,574	1,821	6,225	1,393	437	553	2,132	5,357	220	1,450	1,689	3,273	1,628	1,887	5,124	1,554	1,486	1,073	825	
Montevideo	5,831	5,728	122	5,336	6,390	5,610	6,617	1,307	6,111	6,167	5,702	5,757	3,113	5,804	5,759	1,037	4,507	4,572	5,740	6,230
Nagasaki	10,605	10,861	11,110	8,704	10,197	9,707	11,021	9,727	10,097	10,114	10,450	10,678	10,970	10,650	10,902	12,065	9,690	9,654	10,311	10,124
Naples	4,465	4,039	6,264	5,308	5,728	5,029	3,668	7,358	5,506	5,568	4,351	4,182	4,331	4,325	3,967	5,174	4,304	4,328	4,664	5,843
New Orleans	1,623	1,870	6,281	1,410	392	603	2,181	5,378	220	1,537	1,711	3,214	1,661	1,963	5,180	1,603	1,535	1,133	789	
Newport News	169	515	5,821	1,776	1,770	983	782	5,782	1,450	1,537	292	2,828	257	540	4,720	1,293	1,250	-501	1,778	
New York	413	230	5,871	1,974	1,898	1,208	596	5,960	1,669	1,711	292	2,946	235	300	4,770	1,434	1,399	700	1,980	
Nome	17,898	18,154	11,447	5,997	7,490	7,000	8,314	9,074	7,390	7,400	7,773	7,971	8,220	7,943	18,195	10,346	7,026	6,990	7,560	7,417
Odessa	5,652	5,226	7,724	6,525	6,919	6,195	4,852	8,555	6,890	6,743	5,535	5,353	5,507	5,516	5,151	6,358	5,480	5,502	5,855	7,000
Oslo	4,174	3,709	7,952	5,554	4,917	3,408	8,194	5,488	5,394	4,346	3,888	4,811	4,031	3,667	5,862	4,428	4,461	4,394	5,731	
Paita	2,801	3,057	4,484	900	2,397	1,903	3,217	3,101	2,293	2,290	2,676	2,874	3,525	2,846	3,098	5,249	1,929	1,893	2,463	2,320
Panama	1,944	2,200	5,493	143	1,536	1,046	2,360	3,943	1,436	1,453	1,819	2,017	2,309	1,989	2,241	4,348	1,029	1,993	1,650	1,463
Para (Belem)	2,953	2,970	3,235	2,309	3,415	2,577	3,532	4,502	3,273	3,214	2,890	2,946	2,950	3,253	2,145	2,145	2,219	2,800	3,364	
Pernambuco	3,772	3,689	2,181	3,277	4,331	3,551	3,558	3,257	4,061	4,108	3,648	3,698	1,084	3,745	3,700	1,080	2,516	2,609	3,681	4,280
Perth	11,221	11,555	8,626	11,091	12,447	11,564	11,194	9,544	12,985	11,803	11,634	9,178	11,709	12,457	8,113	10,556	10,621	11,712	12,446	
Philadelphia	95	419	5,918	1,946	1,868	1,156	746	5,932	1,628	1,681	257	235	2,950	485	4,817	1,434	1,395	672	1,947	
Port Said	5,408	4,982	7,207	6,268	6,671	5,972	4,611	8,308	6,449	6,511	5,287	5,125	5,266	5,268	4,910	6,117	5,234	5,261	5,607	6,786
Portland, Me	686	98	5,873	2,198	2,242	1,456	338	6,184	1,887	1,963	540	300	3,253	485	4,772	1,554	1,527	938	2,290	
Portland, Oreg	5,839	6,095	9,362	3,912	5,431	4,915	7,256	6,844	5,291	5,304	5,694	5,892	6,221	5,862	6,099	8,260	4,941	4,905	5,492	5,332
Rio de Janeiro	4,844	4,741	1,151	4,348	4,623	4,360	2,242	5,124	4,723	4,770	2,242	4,770	2,242	4,772	4,772	3,588	3,681	4,753	5,352	
St. Michael	17,940	18,196	11,489	6,039	7,533	7,042	8,358	9,116	7,432	7,442	7,815	8,013	8,264	7,985	8,237	10,389	7,068	7,032	7,602	7,459
St. Thomas	1,417	1,513	4,689	1,029	1,786	1,048	1,595	5,015	1,554	1,603	1,293	1,434	2,145	1,434	1,554	3,588	74	1,210	1,849	
San Diego	4,787	5,043	8,286	2,886	4,379	3,843	5,153	5,801	4,274	4,287	4,677	4,875	5,511	4,845	5,082	7,208	4,915	3,827	4,475	4,299
San Francisco	5,189	5,445	8,738	3,288	4,781	4,295	5,605	6,193	4,659	4,678	5,067	5,262	5,597	5,234	5,486	7,637	4,317	4,281	4,851	4,708
San Juan	1,374	1,488	4,782	993	1,718	978	1,669	5,879	1,479	1,535	1,252	1,399	2,219	1,395	1,584	3,681	74	1,153	1,785	
Santo Domingo	1,451	1,723	5,215	802	1,628	951	1,614	4,788	1,452	1,508	977	1,489	1,888	1,479	1,721	4,033	300	222	1,206	1,577
Savannah	691	918	5,854	1,607	1,307	606	1,150	5,531	1,073	1,133	501	700	2,800	672	938	4,753	1,210	1,153	1,399	
Seattle	5,965	6,210	9,609	4,064	5,579	5,083	6,381	6,968	5,435	5,454	5,843	6,038	6,689	6,010	6,262	8,412	5,093	5,057	5,627	5,484
Seward	6,890	7,146	10,439	4,989	6,482	6,796	7,306	7,894	6,360	6,392	6,765	6,963	7,298	6,935	7,187	9,338	6,018	5,982	6,532	6,400
Shanghai	10,576	10,832	11,380	9,058	10,168	13,165	11,375	9,974	10,048	9,982	10,454	10,573	11,937	10,621	10,873	10,861	12,430	12,473	10,238	10,478
Singapore	10,492	10,049	9,376	10,548	11,755	10,982	12,865	10,000	11,526	11,579	10,371	10,209	10,250	10,351	9,987	8,851	10,247	10,269	10,691	11,968
Southampton	3,422	2,944	6,126	4,563	4,798	4,060	2,834	7,321	4,610	4,622	3,270	3,196	3,983	3,227	2,831	5,029	3,591	3,612	3,661	5,421
Stockholm	4,730	4,265	7,545	6,014	6,109	5,510	4,001	8,787	5,891	5,950	4,606	4,444	5,404	4,587	4,167	6,455	5,021	5,054	4,950	6,324
Sydney	9,738	9,994	7,019	7,814	9,330	8,817	10,131	5,636	9,208	9,220	9,616	9,691	10,123	9,783	10,035	7,787	8,843	8,907	9,400	9,234
Tahiti	6,430	6,686	4,662	4,529	6,022	5,532	6,846	4,233	5,922	5,939	6,305	6,503	6,795	6,475	6,727	6,571	5,515	5,479	6,136	5,949
Tornea	5,370	4,940	7,953	6,422	6,666	5,918	4,409	9,195	6,437	5,506	5,165	4,969	5,812	5,122	4,693	6,863	5,429	5,462	5,568	6,732
Valparaiso	4,560	4,816	2,766	2,659	4,152	3,642	4,976	1,020	4,030	4,049	4,438	4,633	5,284	4,605	4,857	3,644	3,688	3,652	4,222	4,079
Vera Cruz	1,793	2,218	6,453	1,420	623	814	2,470	5,406	825	789	1,794	1,995	3,364	1,953	2,316	5,352	1,849	1,755	1,415	
Vladivostok	9,777	10,033	11,766	7,876	9,369	8,879	10,193	10,383	9,289	9,286	9,652	9,850	10,142	9,822	10,074	12,181	8,862	8,226	9,483	9,298
Yokohama	9,725	9,981	12,105	7,725	9,317	9,122	10,042	9,264	9,195	9,108	9,603	9,699	9,901	9,770	10,023	11,580	8,711	8,675	9,337	9,145
Zanzibar	8,797	9,131	6,202	11,451	10,023	9,140	8,770	7,120	10,557	10,571	9,379	9,210	6,754	9,285	9,033	5,689	8,132	8,197	9,288	10,022

1 Via Panama Canal.

1 Via Magellan Strait.

1 Via Suez Canal.

NOTE.—The figures in these tables are taken principally from reports made to the Hydrographic Office, Navy Department.

Table of Distances in Nautical Miles

TABLE OF DISTANCES IN NAUTICAL MILES BETWEEN THE PRINCIPAL AMERICAN AND FOREIGN PORTS—Continued

II. DISTANCES FROM WEST COAST PORTS OF NORTH AND SOUTH AMERICA

From— To ↓	Acapulco	Antofagasta	Bellingham	Callao/Lima	Corinto	Quayaquil	Guaymas	Honolulu	Juneau	Los Angeles	Magallanes	Nome	Paita	Panama	Portland, Oreg.	San Diego	San Francisco	Seattle	Seward	Valparaiso
Acapulco	—	2,984	2,715	2,198	792	1,708	958	3,289	3,605	1,503	4,582	4,542	1,725	1,426	2,443	1,431	1,833	2,637	2,534	3,406
Adelaide	7,963	6,984	7,790	8,560	8,371	8,637	7,590	5,454	7,999	7,420	6,323	8,158	8,450	8,440	7,186	7,632	7,945	7,863	7,830	6,792
Amsterdam	6,287	7,001	8,896	6,164	5,544	5,654	7,231	9,546	9,567	7,774	7,537	10,815	5,718	4,861	8,730	7,704	8,106	8,882	9,807	7,477
Antofagasta	2,984	—	5,510	813	2,400	1,470	3,894	5,974	6,223	4,452	1,996	7,471	1,299	5,412	4,360	4,762	5,583	6,463	519	—
Antwerp	6,277	6,991	8,886	6,197	5,534	5,644	7,221	9,536	9,557	7,764	7,433	10,891	5,708	4,851	8,746	7,694	8,096	8,772	9,797	7,467
Apia	4,638	5,640	4,747	5,493	5,354	5,570	5,284	2,260	4,805	4,195	5,207	4,964	5,365	5,710	4,592	4,195	4,161	4,668	4,636	5,541
Athens	7,341	8,055	9,772	7,218	6,598	6,708	8,285	10,600	10,535	8,828	7,783	11,869	6,772	5,915	9,698	8,672	9,074	9,850	10,775	8,531
Auckland	5,811	5,612	6,156	5,834	6,269	6,485	6,199	3,820	6,365	5,658	4,631	6,524	6,296	6,512	6,075	5,776	6,080	6,169	6,196	6,050
Baltimore	3,370	4,084	5,887	3,290	2,627	2,737	4,314	6,629	6,650	4,857	5,837	7,896	2,801	1,944	5,839	4,787	5,189	5,965	6,890	4,560
Barbados	2,706	3,420	5,223	2,583	1,963	2,073	3,650	5,965	5,986	4,193	5,674	7,234	2,137	1,280	5,149	4,123	4,525	5,301	6,226	6,668
Barcelona	6,313	7,027	8,834	6,190	5,570	5,680	7,257	9,572	9,597	7,804	6,899	10,841	5,744	4,887	8,760	7,734	8,136	8,902	9,837	7,503
Belfast	6,003	6,717	8,860	5,880	5,260	5,370	6,947	9,262	9,283	7,490	7,456	10,531	5,434	4,577	8,446	7,393	7,869	8,933	9,570	8,757
Belize	2,285	2,999	4,894	2,162	1,542	1,652	3,229	5,544	5,565	3,772	4,802	6,813	1,716	859	4,771	3,702	4,104	4,886	5,805	3,475
Bellingham	2,715	5,510	—	4,777	3,352	4,102	2,300	2,487	671	1,117	6,983	1,919	4,365	4,025	341	1,209	790	78	911	5,871
Bermuda	3,112	3,826	5,634	2,989	2,369	2,479	4,056	6,371	6,392	4,599	5,629	7,640	2,543	1,686	5,555	4,479	4,931	5,707	6,632	7,198
Bombay	10,795	11,509	9,653	10,715	10,052	10,162	11,739	8,375	9,203	10,231	9,548	8,597	10,226	9,369	9,702	10,324	9,926	9,647	8,844	10,568
Bordeaux	6,067	6,781	7,664	5,987	5,324	5,434	7,011	9,326	9,347	7,554	7,074	10,595	5,498	4,641	8,536	7,484	7,886	7,737	9,587	7,257
Boston	3,626	4,340	6,235	3,546	2,883	2,993	4,570	6,885	6,906	5,113	6,143	8,154	3,057	2,200	6,095	5,043	5,445	6,210	7,146	4,816
Bremerhaven	6,402	7,116	9,275	6,279	5,659	5,769	7,346	9,661	9,799	7,970	7,628	10,930	5,833	4,976	8,968	7,886	8,338	9,348	10,039	9,082
Buenos Aires	6,919	3,379	9,533	4,054	5,563	4,656	6,923	7,709	10,199	8,406	1,383	11,447	4,484	5,493	9,362	8,286	8,738	8,999	8,715	8,003
Bucutta	11,234	12,744	9,863	12,957	12,458	12,674	12,388	7,527	8,362	9,512	11,646	7,758	12,487	12,148	8,788	8,609	8,999	8,715	8,003	11,624
Callao/Lima	2,198	813	4,777	—	1,606	876	3,117	5,161	5,448	3,655	2,671	6,696	505	1,346	4,611	3,586	3,987	4,792	5,688	1,306
Canton	8,228	10,531	5,695	9,240	9,425	7,788	4,939	5,396	6,507	10,076	4,790	9,664	9,195	7,271	6,604	6,306	6,029	5,037	10,536	—
Cape Town	18,083	6,892	10,556	7,980	7,340	7,450	9,027	10,390	11,374	9,531	4,696	12,611	7,514	6,657	10,493	9,461	9,913	10,639	11,614	5,447
Cartagena	1,750	2,464	4,276	1,627	1,007	1,117	2,694	5,009	5,030	3,237	4,267	6,278	1,181	324	4,193	3,117	3,569	4,849	5,270	2,940
Charleston	3,033	3,747	5,642	2,953	2,290	2,400	3,977	6,292	6,313	4,520	5,550	7,561	2,464	1,607	5,502	4,450	4,852	5,628	6,553	4,223
Cherbourg	6,006	6,720	8,605	5,926	5,263	5,373	6,950	9,265	9,192	7,493	7,393	10,534	5,437	4,580	8,449	7,423	7,825	8,601	9,526	8,573
Colon	1,469	2,183	4,078	1,346	726	836	2,413	4,728	4,749	2,956	3,986	5,997	900	143	3,912	2,886	3,288	4,064	4,980	2,650
Copenhagen	6,936	7,650	9,516	6,813	6,193	6,303	7,880	10,195	10,099	8,481	8,240	11,464	6,367	5,510	9,437	8,411	8,636	9,589	10,339	8,126
Corinto	743	2,400	3,352	1,606	—	1,071	1,738	4,081	4,023	2,283	4,180	5,271	1,118	683	3,235	2,211	2,613	4,814	4,314	2,875
Durban (Natal)	8,900	7,509	11,373	8,777	8,157	8,267	9,844	11,207	12,191	10,348	5,513	12,525	8,331	7,474	11,310	10,278	10,730	11,456	12,431	6,264
Galveston	2,962	3,676	5,571	2,882	2,219	2,329	3,906	6,221	6,242	4,449	5,479	7,490	2,397	1,536	5,431	4,379	4,781	5,579	6,482	4,152
Genoa	6,672	7,386	9,183	6,549	5,929	6,039	7,616	9,931	9,941	8,148	7,243	11,243	6,103	5,246	9,104	8,051	8,480	9,256	10,181	8,626
Georgetown	2,984	3,698	5,506	2,861	2,241	2,351	3,928	6,243	6,264	4,471	5,030	7,512	2,415	1,558	5,427	4,374	4,803	5,579	6,504	4,174
Gibraltar	5,801	6,515	8,410	5,721	5,060	5,168	6,745	9,060	9,081	7,288	6,383	10,329	5,232	4,375	8,270	7,218	7,620	8,396	9,321	6,991
Glasgow	5,992	6,706	8,514	5,869	5,249	5,359	6,936	13,782	9,272	7,479	7,400	10,520	5,423	4,566	8,435	7,382	7,811	8,587	9,512	8,839
Guayaquil	1,708	1,470	4,102	676	1,071	—	2,640	4,486	4,975	3,182	3,273	6,223	187	793	4,165	3,112	3,514	4,319	5,215	1,946
Guaymas	958	3,894	2,300	3,117	1,738	2,640	—	2,931	2,971	1,160	5,401	4,219	2,065	2,370	2,161	1,088	1,510	2,315	3,191	4,291
Habana	2,472	3,186	5,071	2,349	1,719	1,839	3,416	5,645	5,752	3,959	4,969	7,000	1,903	1,046	4,915	3,843	4,295	5,063	6,798	3,642
Halifax	3,786	4,500	6,395	3,706	3,043	3,153	4,720	7,045	7,064	5,273	6,308	8,314	3,217	2,360	7,256	5,203	5,605	6,381	7,306	4,976
Hamburg	6,539	7,253	9,061	6,459	5,796	5,906	7,483	9,798	9,819	8,026	7,695	11,067	5,970	5,113	9,008	7,956	8,358	9,134	10,059	7,729
Havre	6,063	6,777	8,580	5,960	5,340	5,450	7,027	9,342	9,359	7,633	7,235	10,611	5,514	4,657	8,508	7,540	7,898	8,658	9,599	7,258
Honolulu	3,289	5,874	2,487	5,161	4,061	4,486	2,931	—	2,545	2,226	6,370	2,704	4,725	4,685	2,332	2,278	2,091	2,409	2,376	5,920
Istanbul	7,661	8,375	10,146	7,581	6,918	7,028	8,605	10,920	10,904	9,111	8,212	12,189	7,092	6,235	10,067	9,041	9,443	10,219	11,144	8,814
Juneau	3,200	6,129	2,157	5,354	3,929	4,881	2,877	2,545	—	1,736	6,537	1,709	4,942	4,704	972	1,821	1,367	873	626	6,507
Kingston	2,020	2,734	4,528	1,897	1,277	1,387	2,964	5,280	5,300	3,507	7,552	6,545	1,451	594	4,363	3,437	3,839	4,615	5,540	3,210
Leningrad	7,751	8,465	10,360	7,628	7,008	7,118	8,695	11,010	11,031	9,238	9,055	12,279	7,182	6,325	10,194	9,168	9,570	10,346	11,271	9,880

U. S. DEPARTMENT OF COMMERCE
DANIEL C. ROPER, Secretary
BUREAU OF NAVIGATION AND STEAMBOAT INSPECTION
JOSEPH B. WEAVER, Director

SEAGOING VESSELS OF THE UNITED STATES

1935



This volume is a part of the Annual List of
Merchant Vessels of the United States for the Year Ended June 30, 1935

Printed exclusively for the instruction of captains of
seagoing vessels of the United States



UNITED STATES
GOVERNMENT PRINTING OFFICE
WASHINGTON : 1935

EXPLANATIONS AND ABBREVIATIONS

Signal letters.—All vessels named in this publication are arranged in the order of their combined signal and radio call letters.

Official number.—A number awarded to every merchant vessel and yacht of the United States. It is permanently marked on the main beam and is retained throughout the life of the vessel.

Rig abbreviations.—The rig abbreviations used in this publication are:

Bgn. = brigantine.	Ga. s. = gas screw.	Shp. = ship.
Bk. = bark.	Ol. s. = oil screw.	Slp. = sloop.
Bkn. = barkentine.	Sch. = schooner.	St. s. = steam screw.
El. s. = electric screw.	Sc. b. = schooner-barge.	St. p. = steam side wheel.

Oil or gas engine.—Each motor vessel propelled by an engine in which the fuel is ignited by the heat generated wholly from compression of air in the cylinders (Diesel type), or from such heat and additional outside heat when this is not sufficient (semi-Diesel type), is indicated by ol. s., and each motor vessel propelled by an engine in which the fuel is ignited by a spark is indicated by ga. s.

Name of vessel.—The names of steel vessels are printed in SMALL CAPITALS, iron vessels in *italics*, and wooden vessels in roman.

Each vessel equipped with radio transmitting apparatus is marked ⊙; if in addition it has a radio direction finder (radio compass), it is marked ⊕; if with a direction finder but without radio transmitting apparatus, it is marked △.

Gross tonnage.—Is the capacity of the spaces within the frames or ceiling of the hull of the vessel and of the closed-in spaces above deck available for cargo, stores, passengers, or crew, with certain exemptions, expressed in tons of 100 cubic feet.

Net or register tonnage.—Is what remains after deducting from the gross tonnage the spaces occupied by the propelling machinery (*including allowance for fuel*), crew quarters, master's cabin, and navigation spaces. It is the usual basis for tonnage taxes and port charges.

Dimensions.—The register (not the tonnage) dimensions are given in feet and tenths.

Year of build.—This is the year of completion of the vessel, as shown by the builder's certificate.

Service abbreviations.—The particular trade or business in which the vessel is engaged. The abbreviations are:

Cbl. = cable.	Msc. = miscellaneous.	Tnk. = tanker.
Fer. = ferry.	Pas. = passenger.	Tow. = towing.
Fr. = freight.	Pit. = pilot.	Whl. = whaling.
Fsh. = fishing.	Pol. = police.	Wrk. = wrecking.
I. bk. = ice breaker.	Ref. = refrigerator.	

Crew.—The number given in the vessel's marine document. It does not include the master.

Horsepower.—The figures in this column represent the horsepower reported when the vessel was new or when the present engine was installed; *b* means brake horsepower (internal-combustion engine), and *s* means shaft horsepower (steam turbine engine); figures not preceded by a letter represent indicated horsepower.

Name of owner.—The name of the sole or, if there are two or more owners, the name of the managing owner is given. If the sole or managing owner is a corporation, the corporate name is given, except that the definite article is omitted when it forms part of the name. The abbreviation in parenthesis following the name of a corporation indicates the State in which the corporation is chartered.

Home port.—This is the place where the permanent document of a vessel issues. A bill of sale, conveyance, mortgage, assignment of mortgage, or hypothecation is recorded at the home port given in the latest marine document.

Address.—The business address. It is a post office in the district in which the home port is located.

LETTER OF TRANSMITTAL

DEPARTMENT OF COMMERCE,
BUREAU OF NAVIGATION AND STEAMBOAT INSPECTION,
Washington, July 1, 1935.

SIR: This volume, in which all vessels are arranged in the order of their signal letters, is a part of the annual list of merchant vessels of the United States issued by the Bureau of Navigation and Steamboat Inspection, and brings the record down to June 30, 1935. It is published in compliance with the provisions of an act of Congress approved July 5, 1884, establishing the Bureau of Navigation, and is designed especially for the use of signal stations and for masters of seagoing vessels. It contains the names of all merchant vessels, yachts, and Government vessels now in existence to which combined signal and radio call letters have been awarded and remain in force.

Combined signal and radio call letters are awarded to seagoing vessels of the United States, and, on application made through a collector of customs, they will be granted to yachts, and, in particular cases, to other vessels. Such letters are requisite in order to afford the means of recognition by signals at sea.

Respectfully,

JOSEPH B. WEAVER, *Director.*

To HON. DANIEL C. ROPER, *Secretary of Commerce.*

SEAGOING VESSELS OF MERCHANT

[For explanations and abbreviations, see page 3]

Line no.	Official no.	Signal and radio call letters	Rlg	Name of vessel	Tonnage		Dimensions in feet			When built	Where built
					Gross	Net	Length	Breadth	Depth		
1	212584	KDAA	St.s.	GENERAL LEE	4,732	2,732	378.8	49.8	29.6	1908	Belfast, Ireland
2	212592	KDAB	St.s.	LIMON	3,365	1,927	330.6	44.5	13.8	1904	do.
3	220208	KDAD	St.s.	GULFGEEM	6,917	4,304	429.3	59.2	33.4	1920	Chester, Pa.
4	221652	KDAE	St.s.	CARRILLO	4,593	2,590	378.8	50.3	29.1	1911	Belfast, Ireland
5	212646	KDAF	St.s.	COPPENAME	3,289	1,911	333.3	42.6	15.9	1908	do.
6	212632	KDAG	St.s.	GENERAL SHERMAN	4,732	2,732	378.8	49.8	29.6	1908	do.
7	212605	KDAH	St.s.	GENERAL PERSHING	4,732	2,732	378.8	49.8	29.6	1908	do.
8	212612	KDAI	St.s.	ABANGAREZ	4,538	2,503	378.8	50.3	29.1	1909	do.
9	212635	KDAJ	St.s.	SAN JOSE	3,358	1,938	330.0	44.6	13.9	1904	do.
10	212634	KDAK	St.s.	ATENAS	4,639	2,581	378.8	50.3	29.1	1909	do.
11	220315	KDAM	St.s.	WEST NOTUS	5,545	3,539	410.6	54.3	27.2	1920	Los Angeles, Calif.
12	220316	KDAN	St.s.	WEST KEBAR	5,620	3,516	410.5	54.3	27.2	1920	Long Beach, Calif.
13	212606	KDAO	St.s.	ESPARTA	3,365	1,927	330.6	44.5	13.8	1904	Belfast, Ireland
14	220317	KDAP	St.s.	WEST KEDRON	5,620	3,516	410.5	54.3	27.2	1920	Long Beach, Calif.
15	212585	KDAQ	St.s.	SIXAOLA	4,693	2,430	378.8	50.3	29.1	1911	Belfast, Ireland
16	220325	KDAR	St.s.	PRESIDENT MONROE	10,533	6,195	502.1	62.2	28.3	1920	Camden, N.J.
17	220334	KDAT	St.s.	POMONA	7,583	4,819	440.0	56.0	35.2	1920	San Francisco, Calif.
18	212603	KDAU	St.s.	TURRIALBA	4,538	2,503	378.8	50.3	29.1	1909	Belfast, Ireland
19	220335	KDAV	St.s.	E. J. NICKLOS	5,186	3,686	391.9	51.2	30.0	1920	Savannah, Ga.
20	212654	KDAW	St.s.	CALAMARES	7,233	3,811	470.4	55.3	23.1	1913	Belfast, Ireland
21	220352	KDAX	St.s.	ANTINOUS	6,034	3,775	401.4	53.2	31.9	1920	Vancouver, Wash.
22	212604	KDAY	St.s.	METAPAN	4,736	2,718	379.2	50.3	29.1	1909	Belfast, Ireland
23	220362	KDAZ	St.s.	OAKMAR	5,766	3,573	384.4	51.2	25.4	1920	Oakama, Japan
24	220449	KDBA	St.s.	DEPERE	3,475	2,063	320.7	46.0	24.4	1920	Oakland, Calif.
25	220421	KDBB	St.s.	TOPA TOPA	5,358	3,300	410.0	54.4	27.2	1920	Los Angeles, Calif.
26	220366	KDBC	St.s.	ALTAIR	6,933	4,318	429.3	59.2	33.2	1920	Chester, Pa.
27	212653	KDBD	St.s.	PASTORES	7,241	3,843	470.4	55.3	23.1	1912	Belfast, Ireland
28	213201	KDBE	St.s.	SAN MATEO	3,289	1,878	315.2	44.2	28.8	1915	do.
29	212651	KDBI	St.s.	SANTA MARTA	4,736	2,718	378.8	50.3	29.1	1909	do.
30	220360	KDBJ	St.s.	STEEL WORKER	5,686	3,450	424.2	56.2	26.5	1920	Kearny, N.J.
31	212650	KDBK	St.s.	SARAMACCA	3,212	1,917	336.7	42.0	23.0	1908	Amsterdam, Holland
32	220385	KDBL	St.s.	WEST CAMARGO	5,834	3,730	410.5	54.0	27.1	1920	So. San Francisco, Calif.
33	220386	KDBM	St.s.	METON	7,311	4,526	425.8	57.0	33.1	1920	Oakland, Calif.
34	220398	KDBN	St.s.	CANANOVA	1,925	1,055	149.8	37.7	14.8	1920	Manitowoc, Wis.
35	212710	KDBO	St.s.	SURINAME	3,234	1,865	336.7	41.9	15.1	1908	Amsterdam, Holland
36	220403	KDBS	St.s.	ADMIRAL COLE	3,285	1,997	324.0	46.2	25.0	1920	Newark, N.J.
37	220410	KDBT	St.s.	DURANGO	7,125	4,395	435.0	58.0	32.0	1920	Alameda, Calif.
38	220419	KDBV	St.s.	SANTA ISABEL	2,647	1,542	251.0	43.6	25.8	1920	Toledo, Ohio
39	220420	KDBW	Ol.s.	SAWOKLA	5,882	3,667	401.9	54.2	31.3	1920	Tampa, Fla.
40	220425	KDBY	St.s.	CALMAR	5,786	3,586	384.6	51.2	25.4	1920	Hibicho, Japan
41	220434	KDBZ	St.s.	CHARLES R. MCCORMICK	6,094	3,816	401.4	53.2	31.9	1920	Vancouver, Wash.
42	220435	KDCA	St.s.	HYBERT	6,120	3,776	395.3	55.1	31.4	1920	Wilmington, N.C.
43	220437	KDCB	St.s.	WASHINGTON	7,030	4,352	425.0	57.2	33.1	1920	Oakland, Calif.
44	231849	KDCC	St.s.	TALAMANCA	6,963	3,183	415.4	60.2	24.0	1931	Newport News, Va.
45	212565	KDCD	St.s.	TIVIVES	4,596	2,590	378.8	50.3	29.1	1911	Belfast, Ireland
46	220436	KDCE	St.s.	MOBILE CITY	6,157	3,801	395.5	55.0	31.4	1920	Chickasaw, Ala.
47	220444	KDCF	St.s.	CONDOR	4,747	2,925	380.3	53.1	27.0	1920	Tacoma, Wash.
48	220447	KDCG	St.s.	INDEPENDENCE HALL	5,050	3,076	390.0	54.2	27.8	1920	Hog Island, Pa.
49	231468	KDCH	El.s.	CHIRIQUI	6,963	3,184	415.4	60.2	24.0	1932	Newport News, Va.
50	212583	KDCI	St.s.	ZACAPA	4,736	2,718	378.9	50.3	29.1	1909	Belfast, Ireland
51	231465	KDCJ	El.s.	ANTIQUA	6,982	3,178	415.7	60.3	24.1	1932	Quincy, Mass.
52	225181	KDCK	St.s.	LA PERLA	3,792	2,105	325.2	48.1	13.5	1924	Birkenhead, England
53	231447	KDCL	St.s.	GEORGE WASHINGTON	23,788	13,902	698.9	78.2	23.1	1908	Stettin, Germany
54	220485	KDCM	St.s.	PRESIDENT CLEVELAND	12,568	6,670	517.0	72.2	27.8	1921	Newport News, Va.
55	220489	KDCN	St.s.	NOSA QUEEN	3,280	1,997	324.0	46.2	25.0	1920	Mobile, Ala.
56	220490	KDCO	St.s.	POINT SAN PEDRO	3,280	2,002	324.0	46.2	25.0	1920	do.
57	220521	KDCP	St.s.	HALO	6,986	4,301	435.4	56.1	33.8	1920	Alameda, Calif.
58	231645	KDCR	El.s.	QUIRIGUA	6,982	3,178	415.7	60.3	24.1	1932	Quincy, Mass.
59	220527	KDCS	St.s.	HOLLYWOOD	5,513	3,519	410.5	54.3	27.2	1920	Los Angeles, Calif.
60	231755	KDCT	St.s.	VERAGUA	6,982	3,178	415.7	60.3	24.1	1932	Quincy, Mass.
61	220524	KDCU	St.s.	MEVANIA	6,932	4,267	425.8	57.0	33.1	1920	Oakland, Calif.

THE UNITED STATES

VESSELS

[For explanations and abbreviations, see page 3]

Line no.	Service	Crew	Horse-power	Name of owner	Home port	Address of owner
1	Pas.	65	3,000	United Fruit S.S. Corporation (Del.)	Portland, Oreg.	Porter Building.
2	Frt.	53	2,750	do	New York, N.Y.	Pier 3, North River.
3	Tnk.	38	3,800	Gulf Refining Co. (Tex.)	Port Arthur, Tex.	Gulf Office Building.
4	Pas.	68	3,650	United Fruit S.S. Corporation (Del.)	New York, N.Y.	Pier 3, North River.
5	Frt.	71	2,500	do	do	Do.
6	Pas.	75	3,650	do	Portland, Oreg.	Porter Building.
7	Pas.	62	3,650	do	do	Do.
8	Pas.	66	3,650	do	New York, N.Y.	Pier 3, North River.
9	Frt.	42	2,750	do	do	Do.
10	Frt.	47	3,600	do	do	Do.
11	Frt.	34	2,800	Pacific Argentine Brazil Line (Del.)	San Francisco, Calif.	461 Market Street.
12	Frt.	40	2,800	American-West African Line (N. Y.)	New York, N.Y.	17 Battery Place.
13	Frt.	42	2,750	United Fruit S.S. Corporation (Del.)	do	Pier 3, North River.
14	Frt.	45	2,800	U.S. Shipping Board	do	17 Battery Place.
15	Pas.	80	2,650	United Fruit S.S. Corporation (Del.)	do	Pier 3, North River.
16	Pas.	115	6,000	Dollar S.S. Lines (Del.)	San Francisco, Calif.	311 California Street.
17	Frt.	38	3,100	Weyerhaeuser S.S. Co. (Del.)	Tacoma, Wash.	Box 629, Newark, N.J.
18	Pas.	92	3,650	United Fruit S.S. Corporation (Del.)	New York, N.Y.	Pier 3, North River.
19	Tnk.	42	2,800	Continental S.S. Co. (Del.)	Wilmington, Del.	Keyser Building, Baltimore, Md.
20	Pas.	154	6,500	United Fruit S.S. Corporation (Del.)	New York, N.Y.	Pier 3, North River.
21	Frt.	36	2,500	Waterman S.S. Corporation (Ala.)	Mobile, Ala.	Merchants National Bank Building.
22	Pas.	92	3,600	United Fruit S.S. Corporation (Del.)	New York, N.Y.	Pier 3, North River.
23	Frt.	34	3,000	Calmar S.S. Corporation (Del.)	do	25 Broadway.
24	Frt.	30	1,800	Alaska S.S. Co. (Nev.)	do	120 Broadway.
25	Frt.	36	3,500	Waterman S.S. Corporation (Ala.)	Mobile, Ala.	Merchants National Bank Building.
26	Tnk.	33	2,800	Standard Vacuum Oil Co. (N.Y.)	New York, N.Y.	26 Broadway.
27	Pas.	122	6,500	United Fruit S.S. Corporation (Del.)	do	Pier 3, North River.
28	Frt.	46	2,500	do	do	Do.
29	Pas.	86	3,650	do	do	Do.
30	Frt.	36	3,100	Isthmian S.S. Co. (Del.)	do	71 Broadway.
31	Frt.	71	2,500	United Fruit S.S. Corporation (Del.)	do	Pier 3, North River.
32	Frt.	32	2,800	Pacific Argentine Brazil Line (Del.)	San Francisco, Calif.	461 Market Street.
33	Tnk.	34	2,800	Meton S.S. Co. (Del.)	Philadelphia, Pa.	260 South Broadway.
34	Frt.	37	1,900	Cananova S.S. Corporation (N.Y.)	New York, N.Y.	c/o Lewis & Kelsey, 120 Broadway.
35	Frt.	40	3,000	United Fruit S.S. Corporation (Del.)	do	Pier 3, North River.
36	Frt.	28	1,500	Portland California S.S. Co. (Calif.)	San Francisco, Calif.	311 California Street.
37	Tnk.	33	3,100	Malston Co. (Del.)	Wilmington, Del.	11 Broadway, New York, N.Y.
38	Frt.	30	2,000	American & Cuban S.S. Line (N. Y.)	New York, N.Y.	39 Cortlandt Street.
39	Frt.	36	3,000	U.S. Shipping Board	Tampa, Fla.	
40	Frt.	33	2,600	Calmar S.S. Corporation (Del.)	New York, N.Y.	25 Broadway.
41	Frt.	32	2,500	Chas. R. McCormick Lumber Co. (Del.)	San Francisco, Calif.	461 Market Street.
42	Frt.	33	2,800	Lykes Bros.-Ripley S.S. Co. (La.)	New Orleans, La.	Whitney Bank Building.
43	Tnk.	44	2,800	Texas Co. (Del.)	Wilmington, Del.	7 West 10th Street.
44	Pas.	113	10,500	United Mail S.S. Co. (Del.)	New York, N.Y.	1 Federal Street, Boston, Mass.
45	Pas.	105	3,650	United Fruit S.S. Corporation (Del.)	do	Pier 3, North River.
46	Frt.	44	2,800	Isthmian S.S. Co. (Del.)	do	71 Broadway.
47	Frt.	36	2,500	Grace S.S. Co. (Del.)	Wilmington, Del.	DuPont Building.
48	Frt.	44	2,500	U.S. Shipping Board	Philadelphia, Pa.	Bourse Building.
49	Pas.	105	10,500	United Mail S.S. Co. (Del.)	New York, N.Y.	1 Federal Street, Boston, Mass.
50	Pas.	102	3,650	United Fruit S.S. Corporation (Del.)	do	Pier 3, North River.
51	Pas.	113	11,000	United Mail S.S. Co. (Del.)	do	1 Federal Street, Boston, Mass.
52	Frt.	41	2,500	United Fruit S.S. Corporation (Del.)	do	Pier 3, North River.
53	Pas.	600	22,000	U.S. Shipping Board	do	45 Broadway.
54	Pas.	235	12,000	Dollar S.S. Lines, Ltd., (Del.)	San Francisco, Calif.	311 California Street.
55	Frt.	40	1,600	Grace S.S. Co. (Del.)	New York, N.Y.	10 Hanover Square.
56	Frt.	33	1,600	McCormick S.S. Co. (Calif.)	San Francisco, Calif.	461 Market Street.
57	Tnk.	34	3,100	Cities Service Transportation Co. (Del.)	New York, N.Y.	60 Wall Street.
58	Pas.	112	11,000	United Mail S.S. Co. (Del.)	do	1 Federal Street, Boston, Mass.
59	Frt.	33	2,800	Pacific Argentine Brazil Line (Del.)	San Francisco, Calif.	461 Market Street.
60	Pas.	103	10,500	United Mail S.S. Co. (Del.)	New York, N.Y.	1 Federal Street, Boston, Mass.
61	Tnk.	33	2,800	Malston Co. (Del.)	Wilmington, Del.	11 Broadway, New York, N.Y.

Merchant Vessels

Line no.	Official no.	Signal and radio call letters	Rig	Name of vessel	Tonnage		Dimensions in feet			When built	Where built
					Gross	Net	Length	Breadth	Depth		
1	220495	KDCX	St.s.	STEEL ENGINEER.....	5,686	3,450	424.2	56.2	26.5	1920	Kearny, N.J.
2	232139	KDOY	El.s.	PETEN.....	6,968	3,152	415.4	60.2	24.0	1933	Newport News, Va.
3	215449	KDCZ	St.s.	MOUNT VERNON.....	18,372	7,504	685.2	72.2	40.4	1906	Stettin, Germany
4	220513	KDDB	St.s.	I. C. WHITE.....	6,922	4,302	430.0	59.2	33.4	1920	Chester, Pa.
5	220518	KDDO	St.s.	ALGIC.....	5,496	3,373	400.7	54.2	30.2	1920	Harriman, Pa.
6	220519	KDDE	St.s.	LORRAINE CROSS.....	5,127	3,124	390.0	54.2	27.8	1920	Hog Island, Pa.
7	220520	KDDF	St.s.	YAKA.....	5,432	3,335	400.7	54.2	30.2	1920	Harriman, Pa.
8	220531	KDDI	St.s.	ADMIRAL DAY.....	3,285	1,997	324.0	46.2	25.0	1920	Newark, N.J.
9	220550	KDDK	St.s.	CARLTON.....	5,127	3,124	390.0	54.2	27.8	1920	Hog Island, Pa.
10	220551	KDDL	St.s.	HASTINGS.....	5,401	3,364	400.7	54.2	30.2	1920	Pensacola, Fla.
11	220552	KDDM	St.s.	EXECUTIVE.....	5,109	3,116	390.0	54.2	27.8	1920	Hog Island, Pa.
12	220553	KDDN	St.s.	STEEL EXPORTER.....	5,686	3,450	424.2	56.2	26.5	1920	Kearny, N.J.
13	220560	KDDP	St.s.	ADMIRAL GOVE.....	3,513	2,208	324.0	46.2	25.0	1920	Newark, N.J.
14	220561	KDDQ	St.s.	MANINI.....	3,253	1,977	324.0	46.2	25.0	1920	do.
15	220585	KDDR	St.s.	HALSEY.....	7,088	4,389	435.0	56.0	32.0	1920	Alameda, Calif.
16	220692	KDDS	St.s.	WALTER MILLER.....	7,294	4,532	425.8	57.0	33.1	1920	Oakland, Calif.
17	220599	KDDT	St.s.	DERBLAY.....	3,475	2,065	320.7	46.0	24.4	1920	do.
18	220582	KDDV	St.s.	CULBERSON.....	5,453	3,395	410.0	54.4	27.2	1920	Los Angeles, Calif.
19	220573	KDDY	St.s.	SANTA EULALIA.....	2,647	1,542	251.0	43.6	25.8	1920	Toledo, Ohio.
20	220574	KDDZ	St.s.	CASSIMIR.....	5,030	3,105	390.0	54.2	27.8	1920	Hog Island, Pa.
21	220575	KDEB	St.s.	GULFSTAR.....	6,969	4,361	429.3	59.2	33.2	1920	Chester, Pa.
22	220583	KDEC	St.s.	SYROS.....	6,191	3,805	395.3	55.1	31.4	1920	Wilmington, N.C.
23	220589	KDED	St.s.	LENA LUCKENBACH.....	5,237	3,207	425.0	53.8	26.4	1920	Hogo, Japan.
24	220597	KDER	St.s.	CARRABULLE.....	5,030	3,105	390.0	54.2	27.8	1920	Hog Island, Pa.
25	220598	KDES	St.s.	CARPLAKA.....	5,104	3,113	390.0	54.2	27.8	1920	do.
26	220606	KDEV	St.s.	GERTRUDE KELLOGG.....	5,159	3,170	391.9	51.2	30.0	1920	Savannah, Ga.
27	220607	KDEW	St.s.	CAMOR.....	2,397	1,439	251.0	43.7	22.2	1920	Duluth, Minn.
28	220608	KDEX	St.s.	CODY.....	5,104	3,113	390.0	54.2	27.8	1920	Hog Island, Pa.
29	220615	KDEZ	St.s.	EASTERN TEMPLE.....	3,673	2,235	315.9	45.8	26.3	1920	Osaka, Japan.
30	220621	KDFB	Ol.s.	NEW ORLEANS.....	6,214	3,856	395.5	55.0	31.4	1920	New Orleans, La.
31	220620	KDFC	Ol.s.	POTTER.....	6,174	3,833	395.5	55.0	31.4	1920	do.
32	220623	KDFD	St.s.	GATEWAY CITY.....	5,432	3,335	400.7	54.2	30.2	1920	Harriman, Pa.
33	220630	KDFF	St.s.	CASTANA.....	5,030	3,105	390.0	54.2	27.8	1920	Hog Island, Pa.
34	220629	KDFG	St.s.	CATABOULA.....	5,030	3,105	390.0	54.2	27.8	1920	do.
35	220628	KDFH	St.s.	BLACK EAGLE.....	5,060	3,123	392.2	54.2	28.0	1920	do.
36	220627	KDFI	St.s.	ADMIRAL SENN.....	3,260	1,996	324.0	46.2	25.0	1920	Newark, N.J.
37	220635	KDFK	St.s.	ADMIRAL NULTON.....	3,267	2,011	324.0	46.2	25.0	1920	do.
38	220639	KDFM	St.s.	MANATAWNY.....	5,030	3,105	390.0	54.2	27.8	1920	Hog Island, Pa.
39	220675	KDFQ	St.s.	GULFSTATE.....	6,882	4,230	435.0	56.0	33.8	1920	Alameda, Calif.
40	220769	KDFR	St.s.	JEFFERSON MYERS.....	7,582	4,826	440.0	56.0	35.2	1920	San Francisco, Calif.
41	220740	KDFT	St.s.	GENERAL M. H. SHERMAN.....	6,047	3,822	402.6	53.0	32.2	1920	Oakland, Calif.
42	220763	KDFW	St.s.	GOLDEN STATE.....	5,645	3,517	410.5	54.0	27.1	1920	South San Francisco, Calif.
43	220642	KDFX	Ol.s.	WEST HONAKER.....	5,428	3,374	410.0	54.4	27.2	1920	Los Angeles, Calif.
44	220653	KDGK	St.s.	BAYOU CHICO.....	5,401	3,364	400.7	54.2	30.2	1920	Pensacola, Fla.
45	220652	KDGL	St.s.	STEEL RANGER.....	5,686	3,450	424.2	56.2	26.5	1920	Kearny, N.J.
46	220664	KDGN	Ol.s.	DONNA LANE.....	2,185	1,597	245.5	46.7	23.6	1920	Houghton, Wash.
47	220733	KDGO	St.s.	CITIES SERVICE MISSOURI.....	7,506	4,612	431.0	59.2	33.4	1920	Baltimore, Md.
48	220667	KDGQ	St.s.	ELISHA WALKER.....	7,007	4,346	430.0	59.2	33.4	1920	Chester, Pa.
49	220677	KDGS	Ol.s.	CITY OF RAYVILLE.....	5,883	3,666	401.9	54.2	31.3	1920	Tampa, Fla.
50	212235	KDGV	St.p.	WILLIAM PENN.....	467	200	179.6	32.0	8.6	1914	Wilmington, Del.
51	220680	KDGW	St.s.	CHINA ARROW.....	8,408	5,228	468.3	62.7	32.0	1920	Quincy, Mass.
52	220681	KDGX	St.s.	BONNIE BROOK.....	5,978	3,700	400.7	54.2	30.2	1920	Harriman, Pa.
53	220686	KDGY	St.s.	KEROSKE.....	5,193	3,180	391.8	51.3	28.8	1920	Wilmington, Del.
54	220687	KDGZ	St.s.	F. W. ABRAMS.....	9,620	7,170	467.6	62.7	31.3	1920	Camden, N.J.
55	220693	KDHA	St.s.	ADMIRAL WILEY.....	3,514	2,183	324.0	46.2	25.0	1920	Newark, N.J.
56	220700	KDHC	St.s.	HARVESTER.....	6,416	3,991	416.8	56.1	32.7	1920	Bath, Maine.
57	220709	KDHF	St.s.	PRESIDENT VAN BUREN.....	10,533	6,195	502.1	62.2	28.3	1920	Camden, N.J.
58	220711	KDHH	St.s.	CHARLES H. CRAMP.....	6,220	3,812	404.6	53.9	26.2	1920	Philadelphia, Pa.
59	220716	KDHI	St.s.	BIBCO.....	5,107	3,115	390.0	54.2	27.8	1920	Hog Island, Pa.
60	220717	KDHK	St.s.	YAPALAGA.....	5,976	3,700	400.7	54.2	30.2	1920	Harriman, Pa.
61	220718	KDHL	St.s.	ARGOSY.....	4,995	3,039	390.0	54.2	27.8	1920	Hog Island, Pa.
62	220831	KDHO	St.s.	JAPAN ARROW.....	8,327	5,176	468.3	62.7	32.0	1920	Quincy, Mass.
63	221086	KDHP	St.s.	INDIA ARROW.....	8,327	5,176	468.3	62.7	32.0	1921	do.
64	221272	KDHQ	St.s.	JAVA ARROW.....	8,327	5,176	468.3	62.7	32.0	1921	do.
65	221450	KDHR	St.s.	J. FLETCHER FARRELL.....	7,061	4,360	430.3	59.3	33.2	1921	do.
66	221508	KDHS	St.s.	WM. BOYCE THOMPSON.....	7,061	4,350	430.3	59.3	33.2	1921	do.
67	220624	KDHT	St.s.	SANTA VERONICA.....	2,647	1,542	251.0	43.6	25.8	1920	Toledo, Ohio.
68	220732	KDHU	St.s.	CHILSCO.....	5,104	3,126	391.9	51.2	30.0	1920	Savannah, Ga.
69	220751	KDHY	St.s.	MALANG.....	3,734	2,263	344.8	60.1	26.6	1920	Osaka, Japan.
70	220880	KDID	St.s.	ODUNA.....	3,474	2,071	320.7	46.0	24.4	1920	Oakland, Calif.
71	220836	KDIF	St.s.	HANLEY.....	7,583	4,825	440.0	56.0	35.2	1920	San Francisco, Calif.
72	220890	KDIG	St.s.	NARBO.....	6,085	4,390	402.6	53.0	32.2	1920	Oakland, Calif.

Merchant Vessels

Line no.	Service	Crew	Horse-power	Name of owner	Home port	Address of owner
1	Frts.	64	3,100	Isthmian S.S. Co. (Del.)	New York, N.Y.	71 Broadway.
2	Pas.	113	10,500	United Mail S.S. Co. (Del.)	do.	Pier 3, North River.
3	Pas.	240	45,000	U.S. Shipping Board	do.	45 Broadway.
4	Tnk.	41	2,700	Pan American Foreign Corporation (Del.)	Wilmington, Del.	110 West 10th Street.
5	Frts.	31	3,000	U.S. Shipping Board	Philadelphia, Pa.	Bourse Building.
6	Frts.	41	2,500	Mississippi Shipping Co. (La.)	New Orleans, La.	320 Magazine Street.
7	Frts.	33	3,000	Waterman S.S. Corporation (Ala.)	Mobile, Ala.	Merchants National Bank Building.
8	Frts.	29	1,500	Portland California S.S. Co. (Calif.)	San Francisco, Calif.	311 California Street.
9	Frts.	40	2,500	Tampa Inter-ocean S.S. Co. (Fla.)	New Orleans, La.	Whitney Building.
10	Frts.	37	3,000	Waterman S.S. Corporation (Ala.)	Mobile, Ala.	Merchants National Bank Building.
11	Frts.	37	2,500	Export S.S. Corporation (N.Y.)	New York, N.Y.	25 Broadway.
12	Frts.	35	3,100	Isthmian S.S. Co. (Del.)	do.	71 Broadway.
13	Frts.	29	1,500	Portland California S.S. Co. (Calif.)	San Francisco, Calif.	311 California Street.
14	Frts.	33	1,500	Matson Navigation Co. (Calif.)	do.	215 Market Street.
15	Tnk.	33	2,500	Malston Co. (Del.)	Wilmington, Del.	11 Broadway, New York, N.Y.
16	Tnk.	34	2,000	Continental S.S. Co. (Del.)	do.	Keyser Building, Baltimore, Md.
17	Frts.	33	1,800	Alaska S.S. Co. (Nev.)	New York, N.Y.	120 Broadway.
18	Frts.	31	3,500	U.S. Shipping Board	Los Angeles, Calif.	
19	Frts.	31	1,100	American & Cuban S.S. Line, (N.Y.)	New York, N.Y.	39 Cortlandt Street.
20	Tnk.	39	2,500	Cuba Distilling Co. (W.Va.)	Baltimore, Md.	Curtis Bay, Md.
21	Tnk.	35	3,500	Gulf Refining Co. (Tex.)	Port Arthur, Tex.	Gulf Office Building.
22	Frts.	32	2,800	Lykes Bros.-Ripley S.S. Co. (La.)	Galveston, Tex.	U.S. National Bank Building.
23	Frts.	40	3,200	Luckenbach S.S. Co. (Del.)	New York, N.Y.	120 Wall Street.
24	Tnk.	32	2,500	Cuba Distilling Co. (W.Va.)	Baltimore, Md.	Curtis Bay, Md.
25	Frts.	35	2,500	American Scantic Line (Del.)	New York, N.Y.	5 Broadway.
26	Frts.	33	3,200	New York & Philippine S.S. Corporation (Del.)	do.	c/o Kellogg S.S. Corporation, 17 Battery Place.
27	Tnk.	33	1,250	Proctor & Gamble Transportation Co. (Ohio)	Cincinnati, Ohio.	Gwynne Building.
28	Frts.	47	2,500	Tampa Inter-ocean S.S. Co. (Fla.)	New Orleans, La.	Whitney Building.
29	Frts.	35	2,500	High Seas Transportation (N.Y.)	New York, N.Y.	1819 Broadway.
30	Frts.	40	4,000	U.S. Shipping Board	New Orleans, La.	Carondelet Building.
31	Pas.	39	3,625	do.	do.	Do.
32	Frts.	33	3,000	Waterman S.S. Corporation (Ala.)	Mobile, Ala.	Merchants National Bank Building.
33	Tnk.	34	2,500	Steamer Castana Corporation (N.Y.)	New York, N.Y.	122 East 42d Street.
34	Tnk.	32	2,500	Cuba Distilling Co. (W.Va.)	Baltimore, Md.	Curtis Bay, Md.
35	Frts.	36	2,500	American Diamond Lines (Del.)	New York, N.Y.	39 Broadway.
36	Frts.	30	1,500	Portland California S.S. Co. (Calif.)	San Francisco, Calif.	311 California Street.
37	Frts.	29	1,500	do.	do.	Do.
38	Tnk.	34	2,500	Manatawny S.S. Corporation (Del.)	Wilmington, Del.	7 West 10th Street.
39	Tnk.	32	2,500	Gulf Refining Co. (Tex.)	Port Arthur, Tex.	Gulf Office Building.
40	Frts.	34	3,000	Pacific-Atlantic S.S. Co. (Del.)	Portland, Ore.	Porter Building.
41	Frts.	30	2,800	Matson S.S. Co. (Del.)	Los Angeles, Calif.	Pier A, Wilmington, Calif.
42	Frts.	44	2,800	Oceanic & Oriental Navigation Co. (Del.)	San Francisco, Calif.	215 Market Street.
43	Frts.	35	2,700	U.S. Shipping Board	Los Angeles, Calif.	
44	Frts.	45	3,000	do.	Pensacola, Fla.	
45	Frts.	33	3,100	Isthmian S.S. Co. (Del.)	New York, N.Y.	71 Broadway.
46	Fsh.	22	1,000	Oceanic Fisheries Co. (Wash.)	Seattle, Wash.	Bell Street Terminal.
47	Tnk.	36	2,800	Cities Service Transportation Co. (Del.)	New York, N.Y.	60 Wall Street.
48	Tnk.	41	2,700	Pan American Foreign Corporation (Del.)	Wilmington, Del.	110 West 10th Street.
49	Frts.	35	3,000	U.S. Shipping Board	Tampa, Fla.	
50	Pas.	21	650	Steamer William Penn (N.J.)	Newark, N.J.	16-18 Centre Street.
51	Tnk.	40	3,200	Socony-Vacuum Oil Co. (N.Y.)	New York, N.Y.	26 Broadway.
52	Frts.	44	3,000	U.S. Shipping Board	Philadelphia, Pa.	Bourse Building.
53	Tnk.	35	2,300	Richfield Oil Co. (Calif.)	Los Angeles, Calif.	555 South Flower Street.
54	Tnk.	39	3,200	Standard Shipping Co. (Del.)	New York, N.Y.	30 Rockefeller Plaza.
55	Frts.	35	1,500	Pacific S.S. Lines Ltd. (Nev.)	San Francisco, Calif.	311 California Street.
56	Tnk.	34	3,000	Texas Co. (Del.)	Wilmington, Del.	7 West 10th Street.
57	Pas.	115	6,000	Dollar S.S. Lines (Del.)	San Francisco, Calif.	311 California Street.
58	Frts.	36	3,000	Argonaut Line (Del.)	New York, N.Y.	28 Beaver Street.
59	Frts.	38	2,500	Mississippi Shipping Co. (La.)	New Orleans, La.	320 Magazine Street.
60	Frts.	42	3,000	U.S. Shipping Board	Philadelphia, Pa.	Bourse Building.
61	Frts.	35	2,500	American Scantic Line (Del.)	New York, N.Y.	5 Broadway.
62	Tnk.	42	3,200	Socony-Vacuum Oil Co. (N.Y.)	do.	26 Broadway.
63	Tnk.	43	3,200	do.	do.	Do.
64	Tnk.	37	3,200	Socony-Vacuum Oil Co. (N.Y.)	do.	26 Broadway.
65	Tnk.	60	2,600	Sinclair Navigation Co. (Del.)	do.	45 Nassau Street.
66	Tnk.	34	3,000	do.	do.	Do.
67	Frts.	30	1,500	American & Cuban S.S. Line (N.Y.)	do.	39 Cortlandt Street.
68	Tnk.	43	2,800	Sabine Transportation Co. (Del.)	Baltimore, Md.	Chamber of Commerce Building.
69	Frts.	32	2,300	Maltran S.S. Co. (Del.)	New York, N.Y.	11 Broadway.
70	Frts.	45	1,800	Alaska S.S. Co. (Nev.)	do.	120 Broadway.
71	Frts.	35	2,600	Weyerhaeuser S.S. Co. (Del.)	Tacoma, Wash.	Box 629, Newark, N.J.
72	Frts.	44	2,800	Lykes Bros.-Ripley S.S. Co. (La.)	New Orleans, La.	Whitney Bank Building.

Merchant Vessels

Line no.	Official no.	Signal and radio call letters	Rig	Name of vessel	Tonnage		Dimensions in feet			When built	Where built
					Gross	Net	Length	Breadth	Depth		
1	220836	KDIJ	St.s.	SHELTON.....	6,062	3,770	402.6	53.0	32.0	1920	Baypoint, Calif.
2	220987	KDIK	Ol.s.	WEST CUSSETA.....	5,428	3,374	410.0	54.4	27.2	1920	San Pedro, Calif.
3	220758	KDIN	St.s.	OAKWOOD.....	6,071	3,781	402.6	53.2	32.0	1920	Alexandria, Va.
4	220761	KDIP	St.s.	RUTH KELLOGG.....	5,037	3,086	390.0	54.2	27.8	1920	Hog Island, Pa.
5	215796	KDIS	St.s.	CASCADE.....	1,853	1,109	252.0	43.6	18.9	1917	Toledo, Ohio.
6	215756	KDIT	St.s.	ANNA SCHAFER.....	1,985	1,202	252.0	43.6	18.9	1917	do.
7	215661	KDIV	St.s.	OLYMPIC.....	1,876	1,128	252.0	43.6	18.9	1917	do.
8	216330	KDIW	El.s.	SANDMASTER.....	1,849	1,030	251.0	43.5	18.2	1918	Lorain, Ohio.
9	215815	KDIY	St.s.	TEKADA.....	2,477	1,440	253.0	43.5	24.6	1917	Ecorse, Mich.
10	216223	KDJH	St.s.	JANE CHRISTENSON.....	5,667	3,553	409.5	54.2	27.6	1918	Seattle, Wash.
11	220770	KDJK	St.s.	YALZA.....	5,976	3,700	400.7	54.2	30.2	1920	Harriman, Pa.
12	220776	KDJL	St.s.	STEEL INVENTOR.....	5,686	3,450	424.2	56.2	26.5	1920	Kearny, N.J.
13	220778	KDJN	St.s.	AMERICAN TRAVELER.....	7,555	3,908	436.9	58.2	28.4	1920	Hog Island, Pa.
14	220779	KDJO	St.s.	ONEIDA.....	2,309	1,440	251.0	43.6	22.2	1920	Wyandotte, Mich.
15	220782	KDJR	St.s.	ONONDAGA.....	2,309	1,440	251.0	43.6	22.2	1920	do.
16	220783	KDJS	St.s.	CHIPPEWA.....	2,309	1,440	251.0	43.6	22.2	1920	do.
17	220787	KDJV	St.s.	JOSEPH SEEP.....	7,088	4,419	429.3	69.2	33.2	1920	Chester, Pa.
18	220773	KDJY	St.s.	NATCHEZ.....	757	410	200.0	40.0	7.9	1920	Charleston, W. Va.
19	220795	KDJZ	St.s.	MONTGOMERY CITY.....	5,686	3,450	424.2	56.2	26.5	1920	Chickasaw, Ala.
20	220803	KDKB	St.s.	EASTERN SWORD.....	3,785	2,286	330.3	46.1	27.6	1920	Uruga, Japan.
21	220804	KDKC	St.s.	HARPOON.....	5,964	3,797	402.6	53.2	32.0	1920	Groton, Conn.
22	220807	KDKD	St.s.	EMERGENCY AID.....	5,465	3,451	400.7	54.2	30.2	1920	Harriman, Pa.
23	220811	KDKG	St.s.	E. J. BULLOCK.....	6,630	4,029	435.0	56.2	33.6	1920	San Francisco, Calif.
24	220815	KDKH	St.s.	ALGONQUIN.....	7,229	4,475	435.0	56.0	32.0	1920	Alameda, Calif.
25	220798	KDKI	St.s.	TACHIRA.....	2,325	1,389	251.0	43.7	22.2	1920	Duluth, Minn.
26	220814	KDKK	St.s.	MINNEKAHA.....	17,281	10,208	620.5	66.4	31.4	1917	Belfast, Ireland.
27	220809	KDKL	St.s.	CAMDEN.....	6,653	4,153	419.5	56.5	33.3	1921	Camden, N.J.
28	220819	KDKM	St.s.	ROBARIO.....	4,659	2,871	376.4	52.3	27.0	1920	Wilmington, Del.
29	220826	KDKP	St.s.	YORK.....	2,677	1,660	253.4	43.8	26.2	1920	Saginaw, Mich.
30	220827	KDKR	St.s.	WARBLER.....	715	330	181.6	35.5	16.3	1920	Philadelphia, Pa.
31	220828	KDKS	St.s.	WILLET.....	715	330	181.6	35.5	16.3	1920	do.
32	220852	KDKY	St.s.	PEACOCK.....	741	23	180.0	35.4	16.7	1918	New York, N.Y.
33	220858	KDLB	St.s.	PRESIDENT HAYES.....	10,533	6,195	502.1	62.2	28.3	1920	Camden, N.J.
34	220860	KDLC	St.s.	W. D. ANDERSON.....	5,168	3,179	391.9	51.2	30.0	1920	Savannah, Ga.
35	220862	KDLE	St.s.	ADMIRAL HALSTEAD.....	3,289	2,007	324.0	46.2	25.0	1920	Newark, N.J.
36	220864	KDLG	St.s.	REAPER.....	6,407	3,964	416.8	56.1	32.7	1920	Bath, Maine.
37	220865	KDLH	St.s.	FRANKLIN K. LANE.....	6,589	4,091	435.0	56.2	33.6	1920	Alameda, Calif.
38	220873	KDLL	St.s.	A. L. KENT.....	6,030	3,744	394.1	55.1	31.0	1920	Bath, Maine.
39	220878	KDLM	St.s.	WACOSTA.....	5,432	3,335	400.7	54.2	30.0	1920	Harriman, Pa.
40	220879	KDLN	St.s.	HENRY S. GROVE.....	6,220	3,812	404.6	53.9	26.2	1920	Philadelphia, Pa.
41	220885	KDLO	St.s.	TUSCALOOSA CITY.....	5,686	3,450	424.2	56.2	26.5	1920	Chickasaw, Ala.
42	220888	KDLS	St.s.	ADMIRAL WOOD.....	3,285	1,997	324.0	46.2	25.0	1920	Newark, N.J.
43	220889	KDLT	St.s.	GEORGE PEIRCE.....	5,462	3,365	400.7	54.2	30.4	1920	Chester, Pa.
44	220891	KDLU	St.s.	PRINCETON.....	324	220	137.0	22.8	12.5	1919	Savannah, Ga.
45	220895	KDLW	St.s.	HERMAN FRASCH.....	4,494	2,641	358.0	51.6	30.0	1920	Newburgh, N.Y.
46	220900	KDLX	St.s.	MARY LUCKENBACH.....	5,607	3,382	410.5	54.3	27.2	1920	Los Angeles, Calif.
47	220907	KDMA	St.s.	EUGENE V. R. THAYER.....	7,137	5,111	430.2	59.2	32.8	1920	Wilmington, Del.
48	220910	KDMC	St.s.	BEACONSTAR.....	6,945	4,265	429.3	59.2	33.2	1920	Chester, Pa.
49	220911	KDMD	St.s.	AGWIWORLD.....	6,771	4,143	429.3	59.2	33.2	1921	do.
50	220924	KDMG	St.s.	ESTRADA PALMA.....	2,639	1,340	336.7	57.0	18.5	1920	Philadelphia, Pa.
51	221043	KDMH	St.s.	MEMNON.....	3,453	2,154	320.7	46.0	24.4	1921	Oakland, Calif.
52	221031	KDMJ	Brg.	PERALTA (Concrete).....	6,065	5,792	420.0	54.0	35.0	1921	do.
53	220941	KDML	St.s.	S. C. T. DODD.....	7,025	4,355	425.0	57.2	33.1	1920	do.
54	220946	KDMN	St.s.	JOHN WORTHINGTON.....	8,194	5,934	462.4	60.2	29.0	1920	Vancouver, Wash.
55	220951	KDMP	St.s.	W. H. LIBBY.....	7,992	5,030	462.4	60.2	29.0	1921	do.
56	220952	KDMQ	St.s.	PRESIDENT HARRISON.....	10,504	6,242	502.1	62.2	28.3	1921	Camden, N.J.
57	220953	KDMR	St.s.	W. S. MILLER.....	6,984	4,311	435.0	56.2	33.5	1920	Alameda, Calif.
58	220955	KDMS	St.s.	SAMUEL L. FULLER.....	6,950	4,312	430.0	59.2	32.4	1921	Chester, Pa.
59	220956	KDMT	St.s.	JOSEPH M. CUDAHY.....	6,949	4,294	430.0	59.2	33.4	1921	do.
60	220961	KDMU	Ol.s.	WICHITA.....	6,174	3,833	395.5	55.0	31.4	1920	New Orleans, La.
61	220962	KDMV	Ol.s.	CITY OF ELWOOD.....	6,197	3,822	395.5	55.0	31.4	1920	do.
62	231008	KDMW	El.s.	PRESIDENT HOOVER.....	21,936	12,986	615.6	81.3	28.2	1931	Newport News, Va.
63	231219	KDMX	El.s.	PRESIDENT COOLIDGE.....	21,936	13,029	615.6	81.3	28.2	1931	do.
64	221046	KDMZ	St.s.	DISTRICT OF COLUMBIA.....	7,213	4,427	431.0	59.2	33.4	1921	Baltimore, Md.
65	220989	KDNE	St.s.	EXARCH.....	5,839	3,676	400.7	54.2	30.2	1921	Harriman, Pa.
66	220990	KDNG	St.s.	SWIFTSURE.....	8,206	5,091	464.6	60.2	27.7	1921	Portland, Oreg.
67	220993	KDNH	St.s.	MAKAWAO.....	3,253	1,977	324.0	46.2	25.0	1920	Newark, N.J.
68	220999	KDNK	St.s.	M. F. ELLIOTT.....	7,053	4,353	425.0	57.2	33.1	1921	Oakland, Calif.
69	221002	KDNN	St.s.	CITIES SERVICE DENVER.....	9,316	6,707	468.3	62.7	32.0	1921	Sparrows Point, Md.
70	221003	KDNO	St.s.	GULFKING.....	6,560	4,098	419.5	56.4	33.3	1921	Baltimore, Md.

Merchant Vessels

Line no.	Service	Crew	Horse-power	Name of owner	Home port	Address of owner
1	Fr.	44	2,800	Tacoma-Oriental S.S. Co. (Nev.)	Tacoma, Wash.	915 Washington Building.
2	Fr.	37	2,700	U.S. Shipping Board	Los Angeles, Calif.	
3	Fr.	35	2,800	Lykes Bros.-Ripley S.S. Co. (La.)	Houston, Tex.	Cotton Exchange Building.
4	Tnk.	34	2,500	New York & Philippine S.S. Corporation (Del.)	New York, N.Y.	c/o Kellogg S.S. Corporation, Battery Place.
5	Fr.	26	1,200	E. K. Wood Lumber Co. (Calif.)	San Francisco, Calif.	1 Drumm Street.
6	Fr.	26	1,250	Schafer Bros. S. S. Lines (Wash.)	do	Do.
7	Fr.	25	1,200	E. K. Wood Lumber Co. (Calif.)	do	Do.
8	Fr.	20	1,200	Sensibar Transportation Co. (Del.)	Chicago, Ill.	33 North La Salle Street.
9	Fr.	27	1,400	Kingsley Company of California (Calif.)	San Francisco, Calif.	Pier 17.
10	Fr.	35	3,000	Christanson S.S. Co. (Calif.)	do	310 Sansome Street.
11	Fr.	41	3,000	U.S. Shipping Board	Philadelphia, Pa.	Bourse Building.
12	Fr.	44	3,100	Isthmian S.S. Co. (Del.)	New York, N.Y.	71 Broadway.
13	Pas.	80	6,000	United States Lines Co. (Nev.)	do	1 Broadway.
14	Fr.	28	1,300	Ford Motor Co. (Del.)	Detroit, Mich.	Highland Park, Mich.
15	Fr.	28	1,250	do	do	Do.
16	Fr.	30	1,200	Standard Dredging Co. (N.J.)	New York, N.Y.	80 Broad Street.
17	Tnk.	48	2,700	Standard Shipping Co. (Del.)	Wilmington, Del.	30 Rockefeller Plaza, New York, N.Y.
18	Tow.	27	2,000	Inland Waterways Corporation (D.C.)	New Orleans, La.	211 Camp Street.
19	Fr.	49	3,500	Isthmian S.S. Co. (Del.)	New York, N.Y.	71 Broadway.
20	Fr.	34	2,500	Sword S.S. Line (N.Y.)	do	90 Broad Street.
21	Fr.	33	2,500	Shepard S.S. Co. (Maine)	Portland, Maine	477 Congress Street.
22	Fr.	34	3,000	Pacific Argentine Brazil Line (Del.)	San Francisco, Calif.	461 Market Street.
23	Tnk.	36	3,100	Pan-American Foreign Corporation (Del.)	Wilmington, Del.	110 West 10th Street.
24	Tnk.	35	3,100	Socony Vacuum Oil Co. (N.Y.)	New York, N.Y.	26 Broadway.
25	Fr.	23	1,200	Atlantic & Caribbean Steam Navigation Co. (Del.)	Wilmington, Del.	DuPont Building.
26	Pas.	330	11,250	Atlantic Transport Co. (W.Va.)	New York, N.Y.	1 Broadway.
27	Tnk.	37	3,000	Camden Tankers (Del.)	do	Pier 9, N.Y.
28	Fr.	33	2,500	A. H. Bull S.S. Co. (N.J.)	do	115 Broad Street.
29	Fr.	40	1,500	Merchant & Miners Transportation Co. (Md.)	Baltimore, Md.	112 South Gay Street
30	Wrk.	34	1,700	U.S. Shipping Board	Philadelphia, Pa.	Bourse Building.
31	Msc.	24	1,400	do	do	Do.
32	Msc.	19	1,400	do	New York, N.Y.	45 Broadway.
33	Pas.	145	6,000	Dollar S.S. Lines, Ltd. (Del.)	San Francisco, Calif.	311 California Street.
34	Tnk.	32	2,600	Atlantic Refining Co. (Pa.)	Philadelphia, Pa.	260 South Broad Street.
35	Fr.	36	1,500	Pacific Lighterage Corporation (Maine)	San Francisco, Calif.	311 California Street.
36	Tnk.	33	2,900	Texas Company (Del.)	Wilmington, Del.	7 West 10th Street.
37	Tnk.	35	3,100	Pan-American Foreign Corporation (Del.)	do	110 West 10th Street.
38	Fr.	34	2,200	Mystic S.S. Company (trustee)	Boston, Mass.	250 Stuart Street.
39	Fr.	32	3,000	Waterman S.S. Corporation (Ala.)	Mobile, Ala.	Merchants National Bank Building.
40	Fr.	43	3,000	Argonaut Line (Del.)	New York, N.Y.	26 Beaver Street.
41	Fr.	33	3,500	Isthmian S.S. Co. (Del.)	do	71 Broadway.
42	Fr.	26	1,500	Portland California S.S. Co. (Calif.)	San Francisco, Calif.	311 California Street.
43	Fr.	44	3,000	U.S. Shipping Board	Philadelphia, Pa.	Bourse Building.
44	Cod.	13	600	General Seafoods Corporation (Mass.)	Boston, Mass.	5 Fish Pier, South.
45	Fr.	35	3,000	Union Sulphur Co. (N.J.)	New York, N.Y.	33 Rector Street.
46	Tnk.	45	2,200	Luckenbach S.S. Co. (Del.)	do	120 Wall Street.
47	Tnk.	34	2,800	Sinclair Navigation Co. (Del.)	do	45 Nassau Street.
48	Tnk.	37	2,800	Standard Shipping Co. (Del.)	Wilmington, Del.	30 Rockefeller Plaza, New York, N.Y.
49	Tnk.	34	3,800	Richfield Oil Company of California (Del.)	Los Angeles, Calif.	Richfield Building.
50	Fr.	41	2,700	Florida East Coast Car Ferry Co. (S.Dak.)	New York, N.Y.	120 Broadway.
51	Pas.	6	1,800	Columbia River Packers Association (Oreg.)	Astoria, Oreg.	252 Front Street.
52	Fsh.	6	1,800	Union Fish Co. (Calif.)	San Francisco, Calif.	141 Clay Street.
53	Tnk.	35	3,200	Standard Oil Co. of California (Del.)	do	225 Bush Street.
54	Tnk.	35	2,500	Standard Shipping Co. (Del.)	Wilmington, Del.	30 Rockefeller Plaza, New York, N.Y.
55	Tnk.	35	3,800	do	do	Do.
56	Pas.	150	7,000	Dollar S.S. Lines, Ltd. (Del.)	San Francisco, Calif.	311 California Street.
57	Tnk.	37	3,100	Standard Oil Co. of California (Del.)	do	225 Bush Street.
58	Tnk.	34	3,000	Sinclair Navigation Co. (Del.)	New York, N.Y.	45 Nassau Street.
59	Tnk.	36	3,300	do	do	Do.
60	Fr.	49	4,000	U.S. Shipping Board	New Orleans, La.	Carondelet Building.
61	Fr.	35	3,950	do	do	Do.
62	Pas.	314	26,500	Dollar S.S. Lines, Ltd. (Del.)	San Francisco, Calif.	311 California Street.
63	Pas.	320	26,500	do	do	Do.
64	Tnk.	37	2,500	Standard Oil Co. of California (Del.)	do	225 Bush Street.
65	Fr.	45	3,000	Export S.S. Corporation (N.Y.)	New York, N.Y.	25 Broadway.
66	Tnk.	33	3,200	Boat Owning & Operating Co. (Del.)	Wilmington, Del.	7 West 10th Street.
67	Fr.	29	1,500	Matson Navigation Co. (Calif.)	San Francisco, Calif.	215 Market Street.
68	Tnk.	36	3,200	Standard Shipping Co. (Del.)	Wilmington, Del.	30 Rockefeller Plaza, New York, N.Y.
69	Tnk.	35	5,200	Cities Service Transportation Co. (Del.)	New York, N.Y.	60 Wall Street.
70	Tnk.	37	3,300	Gulf Refining Co. (Tex.)	Port Arthur, Tex.	Gulf Office Building.

Line no.	Official no.	Signal and radio call letters	Rig	Name of vessel	Tonnage		Dimensions in feet			When built	Where built
					Gross	Net	Length	Breadth	Depth		
1	221006	KDNP	Ol.s.	CITY OF DALHART.....○	5,878	3,689	401.9	54.2	31.3	1921	Tampa, Fla.....
2	221008	KDNR	St.s.	LAKE MIRAFLORES.....⊕	2,702	1,672	253.4	43.8	26.2	1921	Saginaw, Mich.....
3	221009	KDNR	St.s.	YORBA LINDA.....○	6,900	4,250	435.0	56.2	33.5	1921	Alameda, Calif.....
4	220987	KDNV	St.s.	PRESIDENT PIERCE.....⊕	12,579	6,663	517.0	72.2	27.8	1921	Sparrows Point, Md.....
5	221024	KDNX	St.s.	ADMIRAL LAWS.....○	3,268	2,007	324.0	46.2	25.0	1920	Newark, N.J.....
6	221027	KDOB	St.s.	BLACK CONDOR.....○	5,358	3,386	400.7	54.2	30.2	1921	Harriman, Pa.....
7	221031	KDOD	St.s.	LIVINGSTON ROE.....⊕	8,130	5,123	462.4	60.2	29.0	1921	Vancouver, Wash.....
8	221032	KDOF	St.s.	BESSEMER CITY.....○	5,686	3,450	424.2	56.2	26.5	1920	Chickasaw, Ala.....
9	221033	KDOH	St.s.	ALLAN JACKSON.....⊕	6,635	4,037	435.0	56.2	33.6	1921	Alameda, Calif.....
10	221034	KDOJ	St.s.	Sea Lion.....○	473	255	141.0	29.8	15.6	1921	Oakland, Calif.....
11	221038	KDOK	St.s.	ALBERT E. WATTS.....○	7,137	5,111	430.2	59.2	32.8	1921	Wilmington, Del.....
12	120683	KDOL	St.p.	F. C. Latrobe.....○	726	382	200.0	65.0	14.0	1879	Baltimore, Md.....
13	106693	KDOM	St.s.	Arnapolis.....○	877	483	202.5	65.2	14.3	1889	do.....
14	111261	KDOQ	St.s.	RICHMOND.....○	401	196	135.0	27.5	15.7	1899	Philadelphia, Pa.....
15	221040	KDOH	St.s.	THOMAS H. WHEELER.....⊕	6,950	4,284	420.0	37.2	33.1	1921	Oakland, Calif.....
16	221041	KDOS	St.s.	SWIFTARROW.....○	8,206	5,091	464.6	60.2	27.7	1921	Portland, Oreg.....
17	221042	KDOT	St.s.	PRESIDENT JEFFERSON.....⊕	14,174	8,443	516.5	72.2	27.8	1921	Camden, N.J.....
18	221054	KDOZ	St.s.	PRESIDENT POLK.....⊕	10,500	6,304	502.1	62.2	28.3	1921	do.....
19	221058	KDPA	St.s.	PRESIDENT JACKSON.....⊕	14,123	8,377	517.0	72.2	27.8	1921	Newport News, Va.....
20	221070	KDPE	St.s.	GARGOYLE.....○	7,002	4,303	425.0	57.2	33.1	1921	Oakland, Calif.....
21	221073	KDPG	St.s.	LIEBRE.....⊕	7,057	4,327	435.0	56.2	33.4	1921	do.....
22	221123	KDPK	St.s.	MAINE.....⊕	3,432	2,429	353.4	43.1	25.7	1921	Mariners Harbor, N.Y.....
23	221083	KDPL	St.s.	WALTER JENNINGS.....⊕	9,663	5,978	499.2	68.1	30.5	1921	Kearny, N.J.....
24	221089	KDPN	St.s.	ARDEN.....○	5,976	3,700	400.7	54.2	30.2	1921	Harriman, Pa.....
25	221092	KDPO	St.s.	BEACON.....⊕	10,388	7,886	499.9	68.1	29.3	1921	Newport News, Va.....
26	221127	KDPQ	Ol.s.	CITIES SERVICE OHIO.....⊕	7,245	4,398	431.0	59.2	33.4	1921	Baltimore, Md.....
27	221100	KDPR	St.s.	MONTEBELLO.....⊕	8,272	5,107	440.4	58.2	32.8	1921	Los Angeles, Calif.....
28	221103	KDPX	St.s.	LA PLACENTIA.....⊕	8,272	5,107	440.4	58.2	32.8	1921	do.....
29	221143	KDPY	St.s.	FAIRFIELD CITY.....○	5,686	3,450	424.2	56.2	26.5	1921	Chickasaw, Ala.....
30	221111	KDQB	Ol.s.	WARD.....○	6,197	3,822	395.5	55.0	31.4	1921	New Orleans, La.....
31	221107	KDQC	St.s.	E. R. KEMP.....○	4,887	2,847	375.2	53.2	28.1	1921	Wilmington, Del.....
32	221110	KDQE	Ol.s.	GALVESTON.....○	6,130	3,800	395.5	55.0	31.4	1921	New Orleans, La.....
33	221112	KDQF	Ol.s.	JEFF DAVIS.....○	6,204	3,851	395.5	55.0	31.4	1921	do.....
34	221113	KDQG	Ol.s.	OLDHAM.....○	6,201	3,848	395.5	55.0	31.4	1921	do.....
35	221117	KDQH	St.s.	MEANTIGUT.....○	6,061	3,771	402.5	53.0	32.0	1921	Baypoint, Calif.....
36	221120	KDQI	St.s.	KENTUCKY.....○	5,376	3,343	410.0	54.4	27.2	1921	Los Angeles, Calif.....
37	221122	KDQJ	St.s.	SOLANA.....⊕	6,702	4,203	419.5	56.5	33.3	1921	Camden, N.J.....
38	221109	KDQM	St.s.	ALADDIN.....⊕	6,882	4,223	435.6	56.2	33.6	1921	Sparrows Point, Md.....
39	221129	KDQS	St.s.	OERRO-EBANO.....⊕	8,890	5,543	480.5	66.0	36.8	1921	Chester, Pa.....
40	221132	KDQT	St.s.	MAUNAWILI.....⊕	7,409	4,580	440.3	57.2	27.0	1921	do.....
41	221134	KDQV	St.s.	SWIFTSFOOT.....○	8,206	5,091	464.6	60.2	27.7	1921	Portland, Oreg.....
42	221136	KDQW	St.s.	CAIRO.....○	757	410	200.0	40.0	7.9	1921	Point Pleasant, W.Va.....
43	221137	KDQX	St.s.	St. Louis.....○	757	410	200.0	40.0	7.9	1921	do.....
44	221144	KDQY	St.s.	OERRO-AZUL.....⊕	9,059	5,665	480.5	66.0	36.8	1921	Chester, Pa.....
45	221147	KDQZ	St.s.	FRANK G. DRUM.....⊕	7,048	4,295	435.0	56.2	33.5	1921	Alameda, Calif.....
46	221213	KDRB	St.s.	GULFPRINCE.....⊕	6,560	4,098	419.5	56.4	33.3	1921	Baltimore, Md.....
47	221170	KDRC	St.s.	CALIFORNIA.....⊕	10,388	7,886	499.9	68.1	29.3	1921	Newport News, Va.....
48	221169	KDRD	St.s.	R. J. HANNA.....⊕	7,095	4,388	435.0	56.2	33.4	1921	Oakland, Calif.....
49	221174	KDRE	St.s.	K. R. KINGSBURY.....⊕	7,251	4,425	440.0	58.2	33.1	1921	Alameda, Calif.....
50	221193	KDRJ	St.s.	SELMA CITY.....⊕	6,686	3,460	424.2	56.2	26.5	1921	Chickasaw, Ala.....
51	221203	KDRL	St.s.	PRESIDENT ADAMS.....⊕	10,516	6,345	502.1	62.2	28.3	1921	Camden, N.J.....
52	221211	KDRM	St.s.	HENRY D. WHITON.....⊕	4,548	2,600	358.0	51.6	30.0	1921	Newburgh, N.Y.....
53	221210	KDRN	St.s.	E. W. SINCLAIR.....⊕	4,887	2,847	375.2	53.2	28.1	1921	Wilmington, Del.....
54	221215	KDRQ	St.s.	MANULANI.....⊕	9,556	5,903	480.6	62.2	26.6	1921	Oakland, Calif.....
55	221220	KDRS	St.s.	CUBA.....○	2,472	1,100	325.0	47.2	18.0	1921	Philadelphia, Pa.....
56	221226	KDRV	St.s.	MAUNALEI.....⊕	7,159	4,395	440.3	57.2	27.0	1921	Chester, Pa.....
57	221233	KDRW	St.s.	PRESIDENT TAFT.....⊕	12,562	6,651	517.0	72.2	27.8	1921	Sparrows Point, Md.....
58	221244	KDRX	St.s.	GULFPENN.....○	8,862	5,522	480.5	66.0	36.8	1921	Chester, Pa.....
59	221262	KDRZ	St.s.	TULSAGAS.....⊕	7,110	4,376	431.0	59.2	33.4	1921	Baltimore, Md.....
60	221268	KDSA	St.s.	SWIFTLIGHT.....○	8,206	5,091	464.6	60.2	27.7	1921	Portland, Oreg.....
61	221269	KDSB	Ol.s.	E. T. BEDFORD.....○	9,563	5,978	499.2	68.1	30.5	1921	Kearny, N.J.....
62	221271	KDSO	St.s.	VICKSBURG.....○	767	410	200.0	40.0	7.9	1921	Charleston, W.Va.....
63	221277	KDSO	St.s.	Jane Nettleton.....○	1,646	879	224.6	44.0	17.4	1917	Wilmington, Calif.....
64	221279	KDSF	St.s.	MANUKAI.....⊕	9,547	5,895	480.6	62.2	26.6	1921	Oakland, Calif.....
65	221292	KDSG	St.s.	ANNISTON CITY.....○	5,686	3,450	424.2	56.2	26.5	1921	Chickasaw, Ala.....
66	221302	KDSH	St.s.	MOJAVE.....⊕	6,900	4,255	435.0	56.2	33.5	1921	Alameda, Calif.....
67	221304	KDSI	St.s.	MALAY.....○	8,206	5,091	464.6	60.2	27.7	1921	Portland, Oreg.....
68	221314	KDSL	St.s.	PRESIDENT MCKINLEY.....⊕	14,127	8,400	516.5	72.2	27.8	1921	Camden, N.J.....
69	221319	KDSM	St.s.	NASHABA.....⊕	6,062	3,776	402.5	53.0	32.0	1921	Bay Point, Calif.....
70	221413	KDSO	Ol.s.	LIO.....○	7,120	4,351	431.0	59.2	33.4	1921	Baltimore, Md.....
71	221349	KDSP	St.s.	DIXIANO.....○	4,323	2,613	360.0	50.2	29.2	1921	Mariners Harbor, N.Y.....
72	221353	KDSQ	St.s.	Sea Ranger.....○	473	250	141.0	29.8	15.6	1921	Oakland, Calif.....

Merchant Vessels

Line no.	Service	Crew	Horse-power	Name of owner	Home port	Address of owner
1	Frt.	45	3,000	U.S. Shipping Board.....	Tampa, Fla.....	311 California Street, San Francisco, Calif.
2	Tnk.	36	1,500	Santa Cruz Oil Co., Ltd. (Nev.).....	Portland, Oreg.....	26 Broadway.
3	Tnk.	35	3,100	Socony-Vacuum Oil Co. (N.Y.).....	New York, N.Y.....	311 California Street.
4	Pas.	240	12,000	Dollar S.S. Lines, Ltd. (Del.).....	San Francisco, Calif.....	Do.
5	Frt.	29	1,500	Portland California S.S. Co. (Calif.).....	do.....	39 Broadway.
6	Frt.	45	3,300	American Diamond Lines (Del.).....	New York, N.Y.....	30 Rockefeller Plaza, New York, N.Y.
7	Tnk.	36	2,800	Standard Shipping Co. (Del.).....	Wilmington, Del.....	71 Broadway.
8	Frt.	34	3,500	Isthmian S.S. Co. (Del.).....	New York, N.Y.....	110 West 10th Street.
9	Tnk.	36	2,700	Pan American Foreign Corporation (Del.).....	Wilmington, Del.....	Pier 25.
10	Tow.	15	850	Ship Owners and Merchants Tugboat Co. (Calif.).....	San Francisco, Calif.....	45 Nassau Street.
11	Tnk.	36	2,800	Sinclair Navigation Co. (Del.).....	New York, N.Y.....	City Hall.
12	Pas.	34	1,000	Mayor and City Council (Md.).....	Baltimore, Md.....	Do.
13	Mso.	20	1,200	do.....	do.....	804 South Palafox Street.
14	Tow.	16	1,000	John A. Merritt & Co. (Fla.).....	Pensacola, Fla.....	30 Rockefeller Plaza, New York, N.Y.
15	Tnk.	37	3,200	Standard Shipping Co. (Del.).....	Wilmington, Del.....	7 West 10th Street.
16	Tnk.	32	3,050	Boat Owning & Operating Co. (Del.).....	do.....	1519 Railroad Avenue South.
17	Pas.	222	13,000	American Mail Line, Ltd. (Nev.).....	Seattle, Wash.....	311 California Street.
18	Pas.	120	6,000	Dollar S.S. Lines, Ltd. (Del.).....	San Francisco, Calif.....	1519 Railroad Avenue South.
19	Pas.	222	12,000	American Mail Line, Ltd. (Nev.).....	Seattle, Wash.....	26 Broadway.
20	Tnk.	33	3,000	Socony-Vacuum Oil Co. (N.Y.).....	New York, N.Y.....	Do.
21	Tnk.	40	3,000	do.....	do.....	7 West 10th Street.
22	Tnk.	35	1500	Texas Co. (Del.).....	Wilmington, Del.....	30 Rockefeller Plaza, New York, N.Y.
23	Tnk.	42	3700	Standard Shipping Co. (Del.).....	do.....	Bourse Building.
24	Frt.	47	3000	U.S. Shipping Board.....	Philadelphia, Pa.....	30 Rockefeller Plaza, New York, N.Y.
25	Tnk.	42	3000	Standard Shipping Co. (Del.).....	Wilmington, Del.....	60 Wall Street.
26	Tnk.	35	2500	Cities Service Transportation Co. (Del.).....	New York, N.Y.....	617 West 7th Street.
27	Tnk.	35	3300	Union Oil Co. of California (Calif.).....	Los Angeles, Calif.....	Do.
28	Tnk.	36	3300	do.....	do.....	71 Broadway.
29	Frt.	34	3500	Isthmian S.S. Co. (Del.).....	New York, N.Y.....	45 Nassau Street.
30	Frt.	38	3950	U.S. Shipping Board.....	New Orleans, La.....	Hibernia Building.
31	Tnk.	35	2400	Sinclair Navigation Co. (Del.).....	New York, N.Y.....	Carondelet Building.
32	Frt.	39	3900	U.S. Shipping Board.....	New Orleans, La.....	Cotton Exchange Building.
33	Pas.	39	3625	do.....	do.....	810 Porter Building.
34	Frt.	36	3900	do.....	do.....	79 New Montgomery Street.
35	Frt.	44	2800	Lykes Bros., Ripley S.S. Co. (La.).....	Houston, Tex.....	26 Broadway.
36	Frt.	45	3500	States S.S. Co. (Nev.).....	Portland, Oreg.....	110 West 10th Street.
37	Tnk.	40	3500	Associated Oil Co. (Calif.).....	San Francisco, Calif.....	215 Market Street.
38	Tnk.	37	2600	Standard Vacuum Oil Co. (N.Y.).....	New York, N.Y.....	7 West 10th Street.
39	Tnk.	45	4300	Pan American Foreign Corporation (Del.).....	Wilmington, Del.....	211 Camp Street.
40	Frt.	54	4666	Matson Navigation Co. (Calif.).....	San Francisco, Calif.....	Do.
41	Tnk.	32	3500	Boat Owning & Operating Co. (Del.).....	Wilmington, Del.....	110 West 10th Street.
42	Tow.	27	2000	Inland Waterways Corporation (D.C.).....	New Orleans, La.....	79 New Montgomery Street.
43	Tow.	27	2000	do.....	do.....	Gulf Office Building.
44	Tnk.	42	4500	Pan American Foreign Corporation (Del.).....	Wilmington, Del.....	7 West 10th Street.
45	Tnk.	38	3100	Associated Oil Co. (Calif.).....	San Francisco, Calif.....	225 Bush Street.
46	Tnk.	37	3300	Gulf Refining Co. (Tex.).....	Port Arthur, Tex.....	Do.
47	Tnk.	41	3000	Texas Co. (Del.).....	Wilmington, Del.....	71 Broadway.
48	Tnk.	37	3000	Standard Oil Co. of California (Del.).....	San Francisco, Calif.....	311 California Street.
49	Tnk.	45	3300	do.....	do.....	30 Rector Street.
50	Frt.	34	3500	Isthmian S.S. Co. (Del.).....	New York, N.Y.....	45 Nassau Street.
51	Pas.	148	7000	Dollar S.S. Lines (Ltd.) (Del.).....	San Francisco, Calif.....	215 Market Street.
52	Frt.	34	3000	Union Sulphur Co. (N.J.).....	New York, N.Y.....	205 Church Street.
53	Tnk.	35	2400	Sinclair Navigation Co. (Del.).....	do.....	215 Market Street.
54	Frt.	55	5000	Matson Navigation Co. (Calif.).....	San Francisco, Calif.....	311 California Street.
55	Frt.	54	3600	Peninsular & Occidental S.S. Co. (Conn.).....	New Haven, Conn.....	Gulf Office Building.
56	Frt.	35	4600	Matson Navigation Co. (Calif.).....	San Francisco, Calif.....	79 New Montgomery Street.
57	Pas.	238	12000	Dollar S.S. Lines (Ltd.) (Del.).....	do.....	7 West 10th Street.
58	Tnk.	44	4,300	Gulf Refining Co. (Tex.).....	Port Arthur, Tex.....	30 Rockefeller Plaza, New York, N.Y.
59	Tnk.	34	2,750	Associated Oil Co. (Calif.).....	San Francisco, Calif.....	211 Camp Street.
60	Tnk.	32	2,500	Boat Owning & Operating Co. (Del.).....	Wilmington, Del.....	1 Drum Street.
61	Tnk.	40	3,000	Standard Shipping Co. (Del.).....	do.....	215 Market Street.
62	Tow.	27	2,000	Inland Waterways Corporation (D.C.).....	New Orleans, La.....	71 Broadway.
63	Frt.	24	1,000	Andrew F. Mahony Co. (Calif.).....	San Francisco, Calif.....	26 Broadway.
64	Frt.	50	5,000	Matson Navigation Co. (Calif.).....	do.....	7 West Tenth Street.
65	Frt.	33	3,500	Isthmian S.S. Co. (Del.).....	New York, N.Y.....	1519 Railroad Avenue South.
66	Tnk.	39	3,100	Socony-Vacuum Oil Co. (N.Y.).....	do.....	Cotton Exchange Building.
67	Tnk.	34	3,500	Malay S.S. Co. (Del.).....	Wilmington, Del.....	26 Broadway.
68	Pas.	222	12,000	American Mail Line, Ltd. (Nev.).....	Seattle, Wash.....	120 Wall Street.
69	Frt.	40	2,800	Lykes Bros.-Ripley S.S. Co. (La.).....	Houston, Tex.....	
70	Tnk.	38	2,800	Socony-Vacuum Oil Co. (N.Y.).....	New York, N.Y.....	
71	Tnk.	30	2,000	American Sugar Transit Corporation (Del.).....	do.....	
72	Tow.	14	850	Ship Owners and Merchants Tugboat Co. (Calif.).....	San Francisco, Calif.....	Pier 25.

Merchant Vessels

Line no.	Official no.	Signal and radio call letters	Rig	Name of vessel	Tonnage		Dimensions in feet			When built	Where built
					Gross	Net	Length	Breadth	Depth		
1	221354	KDSR	St.s.	WILLIAM F. HUMPHREY	7,982	4,938	468.3	62.7	32.0	1921	Quincy, Mass.
2	221360	KDSS	St.s.	W. W. MILLS	6,816	4,245	424.4	58.2	32.9	1921	Chester, Pa.
3	221374	KDSV	St.s.	PRESIDENT WILSON	12,597	6,735	516.5	72.2	27.8	1921	Camden, N.J.
4	221380	KDSW	St.s.	ATLANTA CITY	5,686	3,450	424.2	56.2	26.5	1921	Chickasaw, Ala.
5	221385	KDSX	St.s.	GOLDEN HIND	7,493	4,595	430.7	54.3	26.2	1921	Los Angeles, Calif.
6	221392	KDSY	St.s.	Sea Scout	472	250	141.0	29.8	15.6	1921	Oakland, Calif.
7	221400	KDSZ	St.s.	ILLINOIS	6,448	3,980	416.8	56.1	32.7	1921	Bath, Maine
8	221408	KDTB	St.s.	BOHEMIAN CLUB	6,906	4,271	425.0	57.2	33.1	1921	Oakland, Calif.
9	221426	KDTC	St.s.	PRESIDENT GARFIELD	10,495	6,233	502.1	62.2	28.3	1921	Camden, N.J.
10	221427	KDTD	St.s.	DAVID MCKELVY	6,820	4,242	430.0	59.2	33.4	1921	Chester, Pa.
11	221455	KDTE	St.s.	PAUL SHOUP	6,816	4,245	424.4	58.2	32.9	1921	do.
12	221457	KDTG	St.s.	YANKEE ARROW	8,046	4,960	468.3	62.7	32.0	1921	Camden, N.J.
13	221460	KDTJ	St.s.	EMIDIO	6,900	4,248	435.0	56.2	33.5	1921	San Francisco, Calif.
14	221478	KDTM	St.s.	AMERICAN LEGION	13,736	8,137	516.5	72.2	27.8	1921	Camden, N.J.
15	221358	KDTN	St.s.	LEBEC	6,900	4,250	435.0	56.2	33.5	1921	Alameda, Calif.
16	221483	KDTO	St.s.	THOMAS P. BEAL	6,032	3,743	394.1	55.1	31.0	1921	Bath, Maine
17	221492	KDTP	St.s.	J. N. PEW	9,033	6,432	480.5	66.0	36.8	1921	Chester, Pa.
18	221511	KDTR	St.s.	MEMPHIS CITY	5,686	3,450	424.2	56.2	26.5	1921	Chickasaw, Ala.
19	221069	KDTT	St.s.	ADLER	523	221	129.1	30.3	17.2	1921	Pensacola, Fla.
20	221521	KDTU	Ol.s.	J. A. MOFFETT, JR.	9,788	6,137	499.2	68.1	30.5	1921	Kearny, N.J.
21	221536	KDTV	St.s.	GREYLOCK	7,460	4,520	430.7	54.3	26.2	1921	Los Angeles, Calif.
22	221543	KDTW	St.s.	TUSTEM	6,882	4,255	425.0	57.2	33.1	1921	Oakland, Calif.
23	221574	KDTZ	St.s.	SOUTHERN CROSS	13,788	7,977	516.5	72.2	27.8	1921	Camden, N.J.
24	207361	KDUB	St.s.	CONSUMERS POWER	6,391	5,082	511.1	56.2	26.2	1910	St. Clair, Mich.
25	221590	KDUC	St.s.	LUBRICO	6,905	4,283	425.0	57.2	33.1	1921	Oakland, Calif.
26	221587	KDUD	St.s.	KNOXVILLE CITY	5,686	3,450	424.2	56.2	26.5	1921	Chickasaw, Ala.
27	221600	KDUG	St.s.	EMPIRE ARROW	8,046	4,960	468.3	62.7	32.0	1921	Camden, N.J.
28	209971	KDUH	St.s.	DIAMOND ALKALI	6,612	5,335	511.1	56.2	26.2	1912	Ashtabula, Ohio.
29	202866	KDUJ	St.s.	DOW CHEMICAL	6,606	5,305	510.6	53.8	26.7	1906	Wyandotte, Mich.
30	221603	KDUK	St.s.	GOLDEN SUN	7,460	4,520	430.7	54.3	26.2	1921	Los Angeles, Calif.
31	207766	KDUL	St.s.	THUNDERBAY QUARRIES	6,612	5,335	511.1	56.2	26.2	1910	St. Clair, Mich.
32	221608	KDUM	St.s.	JOHN D. ARCHBOLD	12,590	7,853	554.9	75.3	33.6	1921	Newport News, Va.
33	221612	KDUQ	St.s.	GULFWAX	8,862	5,522	480.5	66.0	35.8	1921	Chester, Pa.
34	221618	KDUR	St.s.	T. J. WILLIAMS	8,211	5,108	465.4	60.2	27.8	1921	Tampa, Fla.
35	221633	KDUT	St.s.	PRESIDENT GRANT	14,119	8,405	517.0	72.2	27.8	1921	Sparrows Point, Md.
36	221479	KDUV	St.s.	MARGARET DOLLAR	7,030	4,351	429.0	55.2	26.6	1921	Shanghai, China.
37	221643	KDUW	St.s.	CHATTANOOGA CITY	5,686	3,450	424.2	56.2	26.5	1921	Chickasaw, Ala.
38	157001	KDUX	St.s.	THOMAS BRITT	4,626	3,584	412.9	51.5	28.0	1900	Wyandotte, Mich.
39	221645	KDUY	St.s.	PRESIDENT LINCOLN	12,594	6,730	516.5	72.2	27.8	1921	Camden, N.J.
40	200203	KDUZ	St.s.	O. S. MCFARLAND	3,762	3,130	370.8	50.2	24.2	1903	Toledo, Ohio.
41	221659	KDV0	St.s.	LEVANT ARROW	8,046	4,960	468.3	62.7	32.0	1921	Camden, N.J.
42	221663	KDVE	St.s.	ROBERT E. HOPKINS	6,624	4,117	424.4	58.2	32.9	1921	Chester, Pa.
43	205239	KDVF	St.s.	ADAM E. CORNELIUS	4,900	3,736	420.0	52.0	24.0	1908	St. Clair, Mich.
44	221666	KDVH	St.s.	GOLDEN DRAGON	7,460	4,520	430.7	54.3	26.2	1921	Los Angeles, Calif.
45	221675	KDVI	St.s.	WM. ROCKEFELLER	14,054	8,790	554.9	75.3	43.0	1921	Newport News, Va.
46	221691	KDVJ	St.s.	LA PURISIMA	5,091	3,032	392.3	51.2	30.4	1921	Los Angeles, Calif.
47	221695	KDVK	St.s.	F. H. HILLMAN	9,737	6,102	500.0	68.2	30.0	1921	Alameda, Calif.
48	221700	KDVL	St.s.	BIRKENHEAD	6,900	4,297	425.0	57.2	33.1	1921	Oakland, Calif.
49	221701	KDVM	Ol.s.	H. T. HARPER	3,803	2,300	329.9	46.2	25.7	1921	do.
50	221707	KDVN	St.s.	STEEL SEAFARER	5,718	3,471	424.2	56.2	26.5	1921	Kearny, N.J.
51	221721	KDVO	St.s.	SAMUEL Q. BROWN	6,624	4,117	424.4	58.2	32.9	1921	Chester, Pa.
52	221727	KDVR	St.s.	PRESIDENT MADISON	14,187	8,341	516.5	72.2	27.8	1921	Camden, N.J.
53	204815	KDVS	St.s.	HARRY YATES	6,035	4,530	480.0	54.2	31.2	1907	Ecorse, Mich.
54	221735	KDVT	St.s.	DIXIE ARROW	8,046	4,960	468.3	62.7	32.0	1921	Camden, N.J.
55	221785	KDWW	St.s.	STEEL SCIENTIST	5,718	3,471	424.2	56.2	26.5	1921	Kearny, N.J.
56	221780	KDVX	St.s.	BATON ROUGE	757	410	200.0	40.0	7.9	1921	Point Pleasant, W. Va.
57	221781	KDYY	St.s.	MEMPHIS	757	410	200.0	40.0	7.9	1921	do.
58	200044	KDWA	St.s.	STANDARD PORTLAND CEMENT	5,141	3,894	444.0	56.2	29.0	1909	Ecorse, Mich.
59	204563	KDWB	St.s.	JOHN J. BOLAND	6,035	4,530	480.0	54.2	31.2	1907	do.
60	221805	KDWD	St.s.	NEW JERSEY	6,414	3,959	416.8	56.1	32.7	1921	Bath, Maine
61	221890	KDWH	St.s.	MUNARGO	6,336	3,659	413.8	57.8	22.8	1921	Camden, N.J.
62	135901	KDWI	Ga.s.	Equator	76	51	81.5	22.0	8.0	1888	Benicia, Calif.
63	221844	KDWK	St.s.	PRESIDENT HARDING	13,869	8,171	516.5	72.2	27.8	1921	Camden, N.J.
64	221857	KDWL	St.s.	STEEL NAVIGATOR	5,718	3,471	424.2	56.2	26.5	1921	Kearny, N.J.
65	221861	KDWN	St.s.	BYRON D. BENSON	7,953	4,932	465.4	60.2	27.8	1921	Tampa, Fla.
66	221884	KDWP	St.s.	W. S. RHEEM	9,838	6,018	500.0	68.2	30.0	1921	Alameda, Calif.
67	221893	KDWQ	St.s.	DELAWARE SUN	8,964	5,617	480.5	66.0	36.8	1922	Chester, Pa.
68	217301	KDWR	St.s.	INVADER	192	40	95.5	24.2	13.0	1918	Green Bay, Wis.
69	221901	KDWS	St.s.	PRESIDENT ROOSEVELT	13,869	8,138	516.5	72.2	27.8	1922	Camden, N.J.

Line no.	Service	Crew	Horse-power	Name of owner	Home port	Address of owner
1	Tnk.	39	3,000	Tide Water Associated Transport Corporation (Del.)	Wilmington, Del.	7 West 10th Street.
2	Tnk.	34	2,700	Pure Oil Co. (Ohio)	Baltimore, Md.	Chamber Commerce Building.
3	Pas.	240	12,000	Dollar S.S. Lines, Ltd. (Del.)	San Francisco, Calif.	311 California Street.
4	Frt.	34	3,500	Isthmian S.S. Co. (Del.)	New York, N.Y.	71 Broadway.
5	Frt.	46	3,500	Oceanic & Oriental Navigation Co. (Del.)	San Francisco, Calif.	215 Market Street.
6	Tow.	16	850	Ship Owners and Merchants Tugboat Co. (Calif.)	do.	Pier 25.
7	Tnk.	35	3,000	Texas Co. (Del.)	Wilmington, Del.	7 West 10th Street.
8	Tnk.	32	3,500	Atlantic Refining Co. (Pa.)	Philadelphia, Pa.	260 South Broad Street.
9	Pas.	148	6,000	Dollar S.S. Lines, Ltd. (Del.)	San Francisco, Calif.	311 California Street.
10	Tnk.	37	2,800	Tide Water Associated Transport Corporation (Del.)	Wilmington, Del.	7 West Tenth Street.
11	Tnk.	40	2,700	Associated Oil Co. (Calif.)	San Francisco, Calif.	79 New Montgomery Street.
12	Tnk.	40	3,200	Socony-Vacuum Oil Co. (N.Y.)	New York, N.Y.	26 Broadway.
13	Tnk.	38	3,100	do.	do.	Do.
14	Pas.	185	12,000	Munson S.S. Line (N.Y.)	do.	67 Wall Street.
15	Tnk.	32	2,800	Socony-Vacuum Oil Co. (N.Y.)	do.	26 Broadway.
16	Frt.	34	2,300	Mystic S.S. Co. (trustee) (Mass.)	Boston, Mass.	250 Stuart Street.
17	Tnk.	37	3,000	Sun Oil Co. (N.J.)	Philadelphia, Pa.	1608 Walnut Street.
18	Frt.	57	3,500	Isthmian S.S. Co. (Del.)	New York, N.Y.	71 Broadway.
19	Tow.	19	1,600	W. G. Coyle & Co. (La.)	New Orleans, La.	Box 86.
20	Tnk.	41	3,700	Standard Shipping Co. (Del.)	Wilmington, Del.	30 Rockefeller Plaza, New York, N.Y.
21	Frt.	39	3,500	Greylock S.S. Corporation (N.Y.)	New York, N.Y.	39 Cortlandt Street.
22	Tnk.	31	3,200	Atlantic Refining Co. (Pa.)	Philadelphia, Pa.	260 South Broad Street.
23	Pas.	224	12,000	Munson S.S. Line (N.Y.)	New York, N.Y.	67 Wall Street.
24	Frt.	40	1,500	American Steamship Co. (N.Y.)	Buffalo, N.Y.	Marine Trust Building.
25	Tnk.	36	3,200	Standard Oil Co. of California (Del.)	San Francisco, Calif.	225 Bush Street.
26	Frt.	36	3,500	Isthmian Steamship Co. (Del.)	New York, N.Y.	71 Broadway.
27	Tnk.	49	2,600	Socony Vacuum Oil Co. (N.Y.)	do.	26 Broadway.
28	Frt.	31	1,760	American Steamship Co. (N.Y.)	Buffalo, N.Y.	Marine Trust Building.
29	Frt.	31	1,650	do.	do.	Do.
30	Frt.	45	3,500	Oceanic & Oriental Navigation Co. (Del.)	San Francisco, Calif.	215 Market Street.
31	Frt.	31	1,500	American S.S. Co. (N.Y.)	Buffalo, N.Y.	Marine Trust Building.
32	Tnk.	44	3,000	Standard Shipping Co. (Del.)	Wilmington, Del.	30 Rockefeller Plaza, New York, N.Y.
33	Tnk.	42	4,200	Gulf Refining Co. (Tex.)	Port Arthur, Tex.	Gulf Office Building.
34	Tnk.	36	2,700	Standard Shipping Co. (Del.)	Wilmington, Del.	30 Rockefeller Plaza, New York, N.Y.
35	Pas.	222	12,000	American Mail Line, Ltd. (Nev.)	Seattle, Wash.	1519 Railroad Avenue South.
36	Frt.	36	3,000	Dollar Terminal S.S. Co. (Nev.)	San Francisco, Calif.	311 California Street.
37	Frt.	36	3,500	Isthmian S.S. Co. (Del.)	New York, N.Y.	71 Broadway.
38	Frt.	28	1,200	Columbia Transportation Co. (Del.)	Wilmington, Del.	100 West 10th Street.
39	Pas.	190	12,000	Dollar S.S. Lines, Ltd. (Del.)	San Francisco, Calif.	311 California Street.
40	Frt.	26	1,000	Columbia Transportation Co. (Del.)	Wilmington, Del.	100 West 10th Street.
41	Tnk.	42	3,000	Socony-Vacuum Oil Co. (N.Y.)	New York, N.Y.	26 Broadway.
42	Tnk.	36	3,000	Tide Water Associated Transport Corporation (Del.)	Wilmington, Del.	7 West Tenth Street.
43	Frt.	30	1,800	American S.S. Co. (N.Y.)	Buffalo, N.Y.	Marine Trust Building.
44	Frt.	46	3,500	Oceanic & Oriental Navigation Co. (Del.)	San Francisco, Calif.	215 Market Street.
45	Tnk.	44	3,800	Standard Shipping Co. (Del.)	Wilmington, Del.	30 Rockefeller Plaza, New York, N.Y.
46	Tnk.	33	2,800	Union Oil Co. of California (Calif.)	Los Angeles, Calif.	Union Oil Building, 617 West 7th Street.
47	Tnk.	42	4,000	Standard Oil Co. of California (Del.)	San Francisco, Calif.	225 Bush Street.
48	Tnk.	33	3,300	Socony Vacuum Oil Co. (N.Y.)	New York, N.Y.	26 Broadway.
49	Tnk.	23	2,000	Standard Oil Co. of California (Del.)	San Francisco, Calif.	225 Bush Street.
50	Frt.	36	3,100	Isthmian S.S. Co. (Del.)	New York, N.Y.	71 Broadway.
51	Tnk.	37	3,000	Tide Water Associated Transport Corporation (Del.)	Wilmington, Del.	7 West Tenth Street.
52	Pas.	222	11,000	American Mail Line, Ltd. (Nev.)	Seattle, Wash.	1519 Railroad Avenue South.
53	Frt.	29	1,600	American S.S. Co. (N.Y.)	Buffalo, N.Y.	Marine Trust Building.
54	Tnk.	41	3,000	Socony-Vacuum Oil Co. (N.Y.)	New York, N.Y.	26 Broadway.
55	Frt.	45	3,100	Isthmian S.S. Co. (Del.)	do.	71 Broadway.
56	Tow.	27	2,500	Inland Waterways Corporation (D.C.)	New Orleans, La.	211 Camp Street.
57	Tow.	27	2,000	do.	do.	Do.
58	Frt.	28	1,550	American S.S. Co. (N.Y.)	Buffalo, N.Y.	Marine Trust Building.
59	Frt.	29	1,600	do.	do.	Do.
60	Tnk.	35	3,000	Texas Co. (Del.)	Wilmington, Del.	7 West 10th Street.
61	Pas.	126	5,800	Munargo S.S. Corporation (N.Y.)	New York, N.Y.	67 Wall Street.
62	Tow.	7	200	Cary Davis Tug & Barge Co. (Wash.)	Seattle, Wash.	Pier A.
63	Pas.	240	12,000	United States Lines Co. (Nev.)	New York, N.Y.	1 Broadway.
64	Frt.	55	3,100	Isthmian S.S. Co. (Del.)	do.	71 Broadway.
65	Tnk.	32	3,000	Tide Water Associated Transport Corporation (Del.)	Wilmington, Del.	7 West Tenth Street.
66	Tnk.	43	2,600	Standard Oil Co. of California (Del.)	San Francisco, Calif.	225 Bush Street.
67	Tnk.	36	2,800	Sun Oil Co. (N.J.)	Philadelphia, Pa.	1608 Walnut Street.
68	Tow.	10	450	Havemeyers & Elder (N.Y.)	New York, N.Y.	25 Broadway.
69	Pas.	130	15,000	United States Lines Co. (Nev.)	do.	1 Broadway.

Line no.	Official no.	Signal and radio call letters	Rig	Name of vessel	Tonnage		Dimensions in feet			When built	Where built
					Gross	Net	Length	Breadth	Depth		
1	221913	KDWW	St.s.	BETHORE.....	8,257	4,198	650.3	72.2	43.7	1922	Sparrows Point, Md.
2	221907	KDWX	St.s.	DIANA DOLLAR.....	7,033	4,321	429.0	55.2	26.6	1921	Shanghai, China
3	130908	KDWW	St.s.	FEDERAL.....	2,881	2,159	303.2	42.2	23.2	1901	Chicago, Ill.
4	221930	KDWZ	St.s.	PAN AMERICA.....	13,712	8,054	517.0	72.2	27.8	1922	Sparrows Point, Md.
5	221227	KDXD	St.s.	STUART DOLLAR.....	7,038	4,355	429.0	55.2	26.6	1920	Shanghai, China
6	204110	KDXG	St.s.	Daniel Kern.....	297	112	153.2	26.0	11.6	1879	Baltimore, Md.
7	221728	KDXI	St.s.	MELVILLE DOLLAR.....	7,032	4,319	429.0	55.2	26.6	1921	Shanghai, China
8	206623	KDXJ	St.s.	G. A. TOMLINSON.....	6,361	4,862	504.0	54.0	30.0	1909	Lorain, Ohio
9	207283	KDXK	St.s.	JAMES E. FERRIS.....	5,494	4,153	444.0	56.2	31.0	1910	Ecorse, Mich.
10	207448	KDXL	St.s.	JOHN S. MANUEL.....	5,494	4,153	444.0	56.2	31.0	1910	do.
11	207284	KDXM	St.s.	FRANK BILLINGS.....	5,494	4,153	444.0	56.2	31.0	1910	do.
12	54525	KDXN	St.s.	A. D. MACBETH.....	3,640	2,596	376.0	46.0	26.7	1897	Cleveland, Ohio
13	30069	KDXP	St.s.	AMAZON.....	3,702	2,680	376.0	46.2	25.9	1897	Chicago, Ill.
14	207074	KDXQ	St.s.	A. A. AUGUSTUS.....	6,390	4,869	504.0	54.0	30.0	1909	Lorain, Ohio
15	205324	KDXR	St.s.	PRICE MCKINNEY.....	4,671	3,433	432.0	54.0	28.0	1908	do.
16	96635	KDXS	St.s.	W. D. CALVERLEY, Jr.....	3,851	2,735	380.0	50.0	28.0	1902	do.
17	202494	KDXT	St.s.	JOHN STANTON.....	6,129	4,668	504.0	54.0	30.0	1905	do.
18	202635	KDXU	St.s.	JOSEPH G. BUTLER, Jr.....	6,588	5,174	525.0	55.0	31.0	1905	do.
19	204624	KDXV	St.s.	J. J. SULLIVAN.....	7,077	5,541	532.0	56.0	31.0	1907	Cleveland, Ohio
20	201811	KDXW	St.s.	JAMES P. WALSH.....	5,326	3,925	488.6	52.0	31.0	1905	Toledo, Ohio
21	201025	KDX Y	St.s.	MARTIN MULLEN.....	4,093	2,926	416.0	50.0	24.0	1904	Cleveland, Ohio
22	202305	KDXZ	St.s.	WILLIAM A. PAINE.....	5,798	4,435	480.0	52.0	30.0	1905	do.
23	222063	KDYI	St.s.	WESTERN WORLD.....	13,712	8,054	517.0	72.2	27.8	1922	Sparrows Point, Md.
24	206045	KDZO	St.s.	THEODORE H. WICKWIRE.....	5,141	3,894	444.0	56.2	29.0	1909	Ecorse, Mich.
25	209763	KDZN	St.s.	CALCITE.....	3,996	2,459	416.0	54.2	29.0	1912	Wyandotte, Mich.
26	222197	KDZO	St.s.	MARORE.....	8,215	4,172	550.3	72.2	43.9	1922	Sparrows Point, Md.
27	213769	KDZV	St.s.	PACIFIC.....	6,034	4,380	399.7	56.2	30.6	1915	San Francisco, Calif.
28	217381	KEBD	St.s.	POINT CHICO.....	4,905	3,067	386.8	52.2	27.4	1918	Arlington, N.Y.
29	217433	KEBF	St.s.	EDGEFIELD.....	6,990	5,511	409.8	54.2	27.1	1918	Seattle, Wash.
30	218426	KEBQ	St.s.	GOLDEN CROSS.....	5,833	3,674	409.7	54.2	27.7	1919	do.
31	217811	KEBZ	St.s.	EXPORTER.....	6,629	4,122	395.5	55.0	31.4	1919	Kearney, N.J.
32	217336	KECB	St.s.	EDENTON.....	6,958	5,437	409.6	54.2	27.1	1918	Seattle, Wash.
33	217738	KECR	St.s.	WEST TACOOK.....	6,176	3,841	409.8	54.2	27.7	1919	Portland, Ore.
34	217612	KECS	St.s.	DUQUESNE.....	6,262	3,872	395.5	55.0	31.4	1919	Kearney, N.J.
35	217617	KECX	St.s.	WEST IMBODEN.....	5,751	3,670	410.0	54.2	27.6	1919	Portland, Ore.
36	218971	KECN	St.s.	BARACOA.....	2,599	1,610	251.0	43.6	26.1	1919	Cleveland, Ohio
37	217861	KECQ	St.s.	WEST MAXIMUS.....	5,561	4,006	409.6	54.2	27.1	1919	Seattle, Wash.
38	218196	KECR	St.s.	SAN FELIPE.....	5,918	3,690	409.8	54.2	29.2	1919	do.
39	218010	KECT	St.s.	WEST QUECHEE.....	5,711	3,539	410.0	54.2	27.6	1919	Portland, Ore.
40	218292	KEDV	St.s.	WEST NOSSKA.....	5,563	3,438	410.0	54.2	27.6	1919	do.
41	217708	KEDX	St.s.	WEST HARDWAY.....	5,702	3,532	410.0	54.2	27.6	1919	do.
42	217365	KEFB	St.s.	BLACK FALCON.....	5,049	3,114	392.2	54.2	28.0	1918	Hog Island, Pa.
43	218389	KEFR	St.s.	POINT LOBOS.....	4,802	3,019	350.1	53.1	27.0	1919	Tacoma, Wash.
44	218018	KEFT	St.s.	Timber Rush.....	5,441	3,374	410.0	54.2	27.6	1919	Portland, Ore.
45	218532	KEFX	St.s.	WEST HARSHAW.....	5,756	3,560	410.0	54.2	27.6	1919	do.
46	218675	KEFZ	St.s.	TEXAS.....	5,638	3,533	410.0	54.2	27.5	1919	do.
47	213859	KEGC	St.s.	WILLIAM H. MACHEN.....	3,922	2,454	359.5	49.2	25.9	1916	Camden, N.J.
48	217456	KEGF	St.s.	CITY OF HAMBURG.....	8,424	5,222	493.0	56.0	35.3	1918	Alameda, Calif.
49	217554	KEGM	St.s.	DIRIGO.....	6,418	3,988	416.8	56.1	32.7	1919	Bath, Maine
50	218750	KEGS	St.s.	MICHIGAN.....	5,609	3,474	410.0	54.2	27.6	1919	Portland, Ore.
51	217441	KEJF	St.s.	FORBES HAUPTMAN.....	5,687	3,560	409.8	54.2	29.2	1918	Seattle, Wash.
52	207270	KEJX	St.s.	TRANSPORTATION.....	4,015	2,444	359.0	49.2	25.9	1910	Camden, N.J.
53	217399	KEKO	St.s.	NORTHERN SWORD.....	2,648	1,513	299.6	45.0	22.6	1918	Wilmington, Del.
54	217341	KEKD	St.s.	WEST COBALT.....	5,724	3,552	410.0	54.2	27.6	1918	Portland, Ore.
55	217501	KEKL	St.s.	SCANSTATES.....	5,163	3,164	390.0	54.2	28.0	1919	Hog Island, Pa.
56	219110	KEKN	St.s.	QUAYAQUIL.....	2,592	1,613	251.0	43.6	26.1	1919	Lorain, Ohio
57	217590	KEKQ	St.s.	ABLYN.....	3,304	1,971	321.7	50.0	21.6	1919	Gloucester City, N.J.
58	217492	KELK	St.s.	GOLDEN KAURI.....	5,548	3,473	409.6	54.2	27.1	1919	Seattle, Wash.
59	218954	KELM	St.s.	MUNAMI.....	2,594	1,610	251.0	43.6	26.1	1919	Buffalo, N.Y.
60	217591	KELQ	St.s.	PRUSA.....	5,113	3,102	390.0	54.2	27.6	1919	Hog Island, Pa.
61	217616	KEMK	St.s.	HOXIE.....	4,623	2,838	376.4	52.3	27.0	1918	Sparrows Point, Md.
62	217502	KEML	St.s.	JACOX.....	2,648	1,621	289.0	44.1	19.2	1919	Portland, Ore.
63	218006	KEMN	Ol.s.	MUNCOVE.....	2,437	1,480	253.4	43.7	24.5	1919	Ecorse, Mich.
64	217810	KEMP	St.s.	COVENA.....	2,372	1,413	253.4	43.7	24.5	1919	do.
65	217679	KEMZ	St.s.	BALLENAS.....	437	203	142.0	27.7	14.8	1919	Elizabeth, N.J.
66	217457	KEND	El.s.	TRIUMPH.....	7,573	4,825	456.1	56.0	35.4	1918	Alameda, Calif.
67	217525	KENK	St.s.	WEST MODUS.....	5,690	3,510	409.8	54.2	27.7	1919	Portland, Ore.
68	217678	KENQ	St.s.	SULPHITE.....	437	203	142.0	27.7	14.8	1919	Elizabeth, N.J.
69	217676	KENS	St.s.	CHILBAR.....	5,030	3,690	391.8	51.3	28.8	1919	Wilmington, Del.
70	217672	KENX	St.s.	BAPSHE.....	437	203	142.0	27.7	14.8	1919	Elizabeth, N.J.
71	218098	KEPD	St.s.	MAUNA KEA.....	6,064	3,817	402.5	53.0	32.0	1919	Bay Point, Calif.
72	217422	KEPF	St.s.	MERCER.....	6,219	3,836	395.5	55.0	31.4	1918	Kearny, N.J.
73	218295	KEPM	St.s.	COMMERCIAL BOSTONIAN.....	2,730	1,693	253.4	43.6	26.0	1919	Ecorse, Mich.
74	217692	KEPR	St.s.	SAHALE.....	5,028	3,066	390.0	54.2	27.6	1919	Hog Island, Pa.
75	217693	KEPT	St.s.	BLACK HAWK.....	4,988	3,065	392.2	54.2	28.0	1919	do.
76	217694	KEPV	St.s.	WALLINGFORD.....	2,256	1,229	245.6	42.0	24.1	1919	Long Beach, Calif.

Merchant Vessels

Line no.	Service	Crew	Horse-power	Name of owner	Home port	Address of owner
1	Frtd.	48	4,600	Ore S.S. Corporation (Del.)	New York, N. Y.	25 Broadway.
2	Frtd.	43	3,000	Dollar Terminal S. S. Co. (Nev.)	San Francisco, Calif.	311 California Street.
3	Tnk.	33	1,000	Petroleum Navigation Co. (Tex.)	Houston, Tex.	1307 Petroleum Building.
4	Pas.	200	12,000	Munson S.S. Line (N. Y.)	New York, N. Y.	67 Wall Street.
5	Frtd.	44	2,800	Dollar Terminal S.S. Co. (Nev.)	San Francisco, Calif.	311 California Street.
6	Tow.	10	750	Bellingham Tug & Barge Co. (Wash.)	Seattle, Wash.	Roeder Avenue and B Street, Bellingham, Wash.
7	Frtd.	40	3,000	Dollar Terminal S.S. Co. (Nev.)	San Francisco, Calif.	311 California Street.
8	Frtd.	31	1,760	Pioneer S.S. Co. (Del.)	Wilmington, Del.	100 West 10th Street.
9	Frtd.	26	1,000	do	do	Do.
10	Frtd.	26	1,900	do	do	Do.
11	Frtd.	26	1,700	do	do	Do.
12	Frtd.	22	1,150	Buckeye S.S. Co. (Del.)	do	Do.
13	Frtd.	23	1,100	Pioneer S.S. Co. (Del.)	do	Do.
14	Frtd.	26	1,700	do	do	Do.
15	Frtd.	29	1,500	do	do	Do.
16	Frtd.	27	1,450	do	do	Do.
17	Frtd.	31	1,600	do	do	Do.
18	Frtd.	31	1,760	do	do	Do.
19	Frtd.	31	1,760	do	do	Do.
20	Frtd.	28	2,000	do	do	Do.
21	Frtd.	28	1,500	do	do	Do.
22	Frtd.	27	1,500	do	do	Do.
23	Pas.	194	12,000	Munson S.S. Lines (N. Y.)	New York, N. Y.	67 Wall Street.
24	Frtd.	30	1,550	American S.S. Co. (N. Y.)	Buffalo, N. Y.	Marine Trust Building.
25	Frtd.	20	1,700	Bradley Transportation Co. (W. Va.)	Duluth, Minn.	Wolvin Building.
26	Frtd.	45	5,000	Ore S.S. Corporation (Del.)	New York, N. Y.	25 Broadway.
27	Frtd.	40	2,600	Argonaut Line (Del.)	do	26 Beaver Street.
28	Frtd.	31	3,000	Swayne & Hoyt, Ltd. (Nev.)	San Francisco, Calif.	215 Market Street.
29	Frtd.	60	3,000	U.S. Shipping Board	Seattle, Wash.	841 Railroad Avenue South.
30	Frtd.	32	2,500	Oceanic & Oriental Navigation Co. (Del.)	San Francisco, Calif.	215 Market Street.
31	Frtd.	34	2,500	Export S.S. Corporation (N. Y.)	New York, N. Y.	25 Broadway.
32	Frtd.	35	2,500	U.S. Shipping Board	Seattle, Wash.	841 Railroad Avenue South.
33	Frtd.	45	2,500	Lykes Bros.-Ripley S. S. Co. (La.)	New Orleans, La.	Whitney Bank Building.
34	Frtd.	54	2,509	do	do	Do.
35	Frtd.	32	2,500	U.S. Shipping Board	Portland, Oreg.	
36	Frtd.	28	1,600	Colombian S.S. Co. (Del.)	New York, N. Y.	17 Battery Place.
37	Frtd.	31	2,500	U.S. Shipping Board	Seattle, Wash.	
38	Frtd.	39	3,000	Pacific-Atlantic S.S. Co. (Del.)	Portland, Oreg.	Porter Building.
39	Frtd.	42	2,500	Lykes Bros.-Ripley S.S. Co. (La.)	New Orleans, La.	Whitney Bank Building.
40	Frtd.	44	2,500	U.S. Shipping Board	Portland, Oreg.	
41	Frtd.	35	2,500	do	do	
42	Frtd.	40	2,700	American Diamond Lines (Del.)	New York, N. Y.	39 Broadway.
43	Frtd.	32	3,500	Gulf Pacific Mail Line (Nev.)	San Francisco, Calif.	215 Market Street.
44	Frtd.	33	2,500	Shepard S.S. Co. (Me.)	Portland, Me.	477 Congress Street.
45	Frtd.	35	2,500	Lykes Bros. Ripley S.S. Co. (La.)	New Orleans, La.	Whitney Building.
46	Frtd.	47	2,500	States S.S. Co. (Nev.)	Portland, Oreg.	810 Porter Building.
47	Frtd.	35	2,000	Pocahontas S.S. Co. (Del.)	Wilmington, Del.	Du Pont Building.
48	Frtd.	47	9,500	Baltimore Mail S.S. Co. (Md.)	Baltimore, Md.	Baltimore Trust Building.
49	Tnk.	36	3,000	Texas Co. (Del.)	Wilmington, Del.	7 West 10th Street.
50	Frtd.	42	2,800	States S.S. Co. (Nev.)	Portland, Oreg.	810 Porter Building.
51	Frtd.	33	2,500	Chas. R. McCormick Lumber Co. (Del.)	San Francisco, Calif.	461 Market Street.
52	Frtd.	38	2,000	Coastwise Transportation Corporation (Maine)	Portland, Maine	381 St. John Street.
53	Frtd.	35	1,700	Sword S.S. Line (N. Y.)	New York, N. Y.	90 Broad Street.
54	Frtd.	31	2,500	Lykes Bros.-Ripley S.S. Co. (La.)	Galveston, Tex.	U.S. National Bank Building.
55	Frtd.	55	2,500	American Seantele Line (Del.)	New York, N. Y.	5 Broadway.
56	Frtd.	30	1,500	Panama R.R. Co. (N. Y.)	do	24 State Street.
57	Frtd.	34	1,380	A. H. Bull S.S. Co. (N. J.)	do	115 Broad Street.
58	Frtd.	35	2,500	Oceanic & Oriental Navigation Co. (Del.)	San Francisco, Calif.	215 Market Street.
59	Frtd.	30	1,500	Charles R. McCormick Lumber Co. (Del.)	do	461 Market Street.
60	Frtd.	43	2,500	Tampa Inter-Ocean S.S. Co. (Fla.)	New Orleans, La.	Whitney Building.
61	Frtd.	49	2,500	U.S. Shipping Board	Baltimore, Md.	Coca Cola Building.
62	Frtd.	28	1,400	Charles Nelson Co. (Calif.)	San Francisco, Calif.	230 California Street.
63	Frtd.	26	6,900	Munson S.S. Lines (N. Y.)	New York, N. Y.	67 Wall Street.
64	Frtd.	37	1,350	Hammond Lumber Co. (Del.)	San Francisco, Calif.	310 Sansome Street.
65	Tow.	19	700	Steamtug Ballenas (N. Y.)	New York, N. Y.	Foot Court Street (B).
66	Frtd.	40	4,800	U.S. Shipping Board	San Francisco, Calif.	369 Pine Street.
67	Frtd.	46	2,500	do	Portland, Oreg.	
68	Tow.	19	800	Detroit Sulphite Transportation Co. (Mich.)	Detroit, Mich.	9125 West Jefferson Avenue.
69	Tnk.	35	2,700	Delaware Tankers (Del.)	Philadelphia, Pa.	260 South Broad Street.
70	Tow.	16	1,000	Sabine Transportation Co. (Del.)	Baltimore, Md.	c/o F. H. Shallus Co., Chamber of Commerce Building.
71	Frtd.	35	2,800	Matson Navigation Co. (Calif.)	San Francisco, Calif.	215 Market Street.
72	Frtd.	48	2,500	U.S. Shipping Board	Newark, N. J.	Kearny, N. J.
73	Frtd.	42	1,600	Mooremack Gulf Lines (Del.)	New York, N. Y.	5 Broadway.
74	Frtd.	35	2,500	Tampa Inter-ocean S.S. Co. (Fla.)	New Orleans, La.	Whitney Building.
75	Frtd.	37	2,700	American Diamond Lines (Del.)	New York, N. Y.	39 Broadway.
76	Frtd.	29	900	Wallingford S.S. Co. (Calif.)	San Francisco, Calif.	215 Market Street.

Line no.	Official no.	Signal and radio call letters	Rtg	Name of vessel	Tonnage		Dimensions in feet			When built	Where built
					Gross	Net	Length	Breadth	Depth		
1	217540	KERJ	St.s.	DIAMOND HEAD.....ⓐ	5,603	3,456	410.0	54.4	27.2	1918	San Pedro, Calif.
2	218384	KERM	St.s.	MAYAN.....ⓐ	2,571	1,588	248.6	43.7	25.9	1919	Toledo, Ohio.
3	219395	KERT	St.s.	MALACCA.....ⓐ	7,051	4,261	431.0	59.2	31.4	1919	Baltimore, Md.
4	219954	KERX	Ol.s.	AURORA.....ⓐ	7,080	4,339	431.0	59.2	33.3	1920	do.
5	220259	KERZ	St.s.	CITIES SERVICE KANSAS.....ⓐ	7,641	4,678	431.0	59.2	33.4	1920	do.
6	217439	KESC	St.s.	BLACK HERON.....ⓐ	4,926	3,051	392.2	54.2	28.0	1918	Hog Island, Pa.
7	217440	KESD	St.s.	HAMLIN F. MCCORMICK.....ⓐ	3,317	2,025	321.7	50.0	21.6	1919	Gloucester City, N.J.
8	217546	KESQ	St.s.	SAPINERO.....ⓐ	5,106	3,097	390.0	54.2	27.6	1919	Hog Island, Pa.
9	220637	KESQ	Ol.s.	BIDWELL.....ⓐ	6,837	4,185	431.0	59.2	33.3	1920	Baltimore, Md.
10	220925	KESR	St.s.	CITIES SERVICE OKLA- HOMA.....ⓐ	7,529	4,623	431.0	59.2	33.4	1920	do.
11	220564	KESV	St.s.	PUEBLO.....ⓐ	4,469	2,628	340.1	49.2	28.7	1920	do.
12	220986	KESX	St.s.	WARWICK.....ⓐ	4,469	2,628	340.1	49.2	28.7	1921	do.
13	217806	KETN	St.s.	EDGEHILL.....ⓐ	6,868	5,264	409.6	54.2	27.1	1919	Seattle, Wash.
14	217892	KETP	St.s.	EDGEMONT.....ⓐ	6,865	5,257	409.6	54.2	27.1	1919	do.
15	217255	KETZ	St.s.	Arthur J. Baldwin.....ⓐ	2,361	1,391	246.3	45.5	28.3	1918	Rolph, Calif.
16	217533	KEVD	St.s.	WEST CORUM.....ⓐ	5,705	3,599	410.0	54.2	27.6	1919	Portland, Oreg.
17	218017	KEVF	St.s.	EDGEMOOR.....ⓐ	7,038	5,388	409.6	54.2	27.1	1919	Seattle, Wash.
18	217994	KEVG	St.s.	ELDNA.....ⓐ	6,900	5,321	409.6	54.2	27.1	1919	do.
19	218836	KEVM	St.s.	NISHMAHA.....ⓐ	6,076	3,729	401.4	53.2	31.9	1919	Vancouver, Wash.
20	217805	KEVS	St.s.	ISOBEL.....ⓐ	2,323	1,394	251.0	43.6	22.2	1919	Duluth, Minn.
21	217800	KEVT	St.s.	SCHODACK.....ⓐ	5,041	3,116	390.0	54.2	27.6	1919	Hog Island, Pa.
22	217799	KEVV	St.s.	SCHOHARIE.....ⓐ	4,971	3,070	390.0	54.2	27.6	1919	do.
23	217770	KEXB	St.s.	MCKEESPORT.....ⓐ	6,198	3,828	395.5	55.0	31.4	1919	Kearny, N.J.
24	217936	KEXG	St.s.	WEST NOHNO.....ⓐ	5,769	3,564	409.8	54.2	27.7	1919	Portland, Oreg.
25	217901	KEKK	St.s.	WEST TOTANT.....ⓐ	5,628	3,488	410.0	54.2	27.6	1919	do.
26	218711	KEXM	St.s.	WISCONSIN.....ⓐ	6,076	3,729	401.4	53.2	31.9	1919	Vancouver, Wash.
27	217837	KEKN	St.s.	LARA.....ⓐ	2,967	1,760	300.0	44.1	22.9	1919	Wilmington, Del.
28	217562	KEXQ	St.s.	J. L. LUCKENBACH.....ⓐ	6,369	3,999	448.9	60.2	28.2	1919	Chester, Pa.
29	210818	KEXT	St.s.	PETER H. CROWELL.....ⓐ	3,101	2,423	313.5	46.1	22.0	1912	Newport News, Va.
30	217905	KEKV	St.s.	BEACONHILL.....ⓐ	6,941	4,295	434.8	56.2	31.8	1919	Sparrows Point, Md.
31	217906	KEKX	St.s.	GOLDEN BEAR.....ⓐ	5,342	3,339	410.0	54.4	27.2	1919	Los Angeles, Calif.
32	217972	KEKZ	St.s.	GLYMONT.....ⓐ	2,722	1,672	289.0	44.1	19.2	1919	Portland, Oreg.
33	217988	KEZJ	St.s.	ONEIDA.....ⓐ	2,664	1,654	251.0	43.6	26.1	1919	Wyandotte, Mich.
34	217569	KEZM	St.s.	WEST HARCUIVAR.....ⓐ	5,696	3,533	410.0	54.2	27.6	1919	Portland, Oreg.
35	218097	KEZR	St.s.	WEST CELINA.....ⓐ	6,187	3,838	409.8	54.2	27.7	1919	do.
36	218735	KFAG	Ol.s.	BAYONNE.....ⓐ	1,077	616	206.8	35.6	16.8	1919	Newburgh, N.Y.
37	221976	KFAL	G.s.	Dolly O.....ⓐ	56	32	66.4	18.6	7.4	1922	Dockton, Wash.
38	217687	KFAO	St.s.	EURRKA.....ⓐ	2,246	1,348	289.0	44.1	19.2	1919	Portland, Oreg.
39	202067	KFBX	St.s.	UNITED STATES GYPSUM.....ⓐ	5,821	4,487	480.0	52.0	30.0	1905	Lorain, Ohio.
40	222537	KFCG	St.s.	STEELORE.....ⓐ	8,215	4,172	550.3	72.2	43.9	1922	Sparrows Point, Md.
41	222539	KFCI	St.s.	STEEL TRAVELER.....ⓐ	7,056	4,381	424.2	56.2	28.5	1922	Kearny, N.J.
42	203906	KFOJ	St.s.	J. F. SCHOELLKOPF, JR.....ⓐ	7,263	5,795	531.2	56.2	27.2	1907	Lorain, Ohio.
43	222555	KFON	St.s.	JAMES MACNAUGHTON.....ⓐ	8,299	6,606	587.5	60.0	27.9	1922	River Rouge, Mich.
44	208396	KFOC	St.s.	GEORGE F. RAND.....ⓐ	6,533	4,985	532.0	58.0	31.0	1911	Lorain, Ohio.
45	215820	KFCW	St.s.	SEA GULL.....ⓐ	299	127	135.0	22.5	13.4	1917	Superior, Wis.
46	204900	KFDI	St.s.	GOLIAH.....ⓐ	414	221	134.9	27.1	15.2	1907	Camden, N.J.
47	222760	KFDW	St.s.	GULFBREEZE.....ⓐ	6,651	4,159	419.5	56.5	33.3	1923	do.
48	222706	KFEF	St.s.	QUINCY.....ⓐ	3,789	2,368	350.5	51.0	22.6	1909	Sunderland, Eng.
49	215204	KFEG	St.s.	FRANK H. GOODYEAR.....ⓐ	8,243	6,409	580.0	60.0	27.9	1917	Ecorse, Mich.
50	222512	KFEI	St.s.	JOHN A. KLING.....ⓐ	5,412	4,003	438.3	56.2	28.4	1922	Manitowoc, Wis.
51	126988	KFES	St.p.	CITY OF HOLLAND.....ⓐ	1,749	1,277	266.0	69.2	13.4	1893	Wyandotte, Mich.
52	126974	KFET	St.p.	CITY OF SAUGATUCK.....ⓐ	1,735	1,282	266.2	69.8	13.4	1893	do.
53	222653	KFEW	St.s.	NORTH KING.....ⓐ	5,064	3,386	375.7	50.7	27.3	1903	Vegesack, Germany.
54	222747	KFFO	St.s.	PENNSYLVANIA SUN.....ⓐ	8,862	5,535	480.5	66.0	36.8	1923	Chester, Pa.
55	222674	KFFG	Ol.s.	Elmore.....ⓐ	87	59	69.6	18.5	8.6	1922	Everett, Wash.
56	127522	KFFN	Ol.s.	Chilkat.....ⓐ	172	98	115.5	24.0	10.5	1901	San Francisco, Calif.
57	222760	KFGA	St.s.	ALLEGHANY.....ⓐ	5,486	3,361	350.7	52.1	15.2	1923	Kearny, N.J.
58	222822	KFHG	St.s.	DICKENSON.....ⓐ	831	391	174.3	30.1	21.8	1923	Chester, Pa.
59	202129	KFHN	St.s.	Roosevelt.....ⓐ	618	350	182.0	35.5	16.2	1905	Verona, Maine.
60	222831	KFIE	St.s.	BERKSHIRE.....ⓐ	5,486	3,361	350.7	52.1	15.2	1923	Kearny, N.J.
61	221868	KFIG	St.s.	FRANCIS E. POWELL.....ⓐ	7,096	4,325	431.0	59.2	33.4	1922	Baltimore, Md.
62	222966	KFIM	St.s.	ALASKA.....ⓐ	4,658	2,775	350.4	49.6	15.6	1923	Tacoma, Wash.
63	145915	KFIN	St.s.	Tillicum.....ⓐ	116	65	87.0	20.9	8.6	1901	Ballard, Wash.
64	206765	KFIR	St.s.	EMPIRE.....ⓐ	288	196	110.0	25.0	13.7	1909	Port Richmond, N.Y.
65	210065	KFIS	St.s.	CITY OF GRAND RAPIDS.....ⓐ	3,061	1,572	291.0	48.0	27.0	1912	Cleveland, Ohio.
66	126927	KFIT	St.p.	CITY OF ST. JOSEPH.....ⓐ	1,439	1,012	254.0	34.0	13.6	1890	West Bay City, Mich.
67	223031	KFIW	St.s.	CHLORE.....ⓐ	8,310	4,565	549.6	72.2	40.5	1922	Alameda, Calif.
68	81275	KFJG	St.s.	Wanderer.....ⓐ	212	125	128.2	23.8	11.4	1890	Port Blakeley, Wash.
69	203342	KFJT	St.s.	W. G. POLLOCK.....ⓐ	4,872	3,585	420.0	52.0	28.0	1906	Cleveland, Ohio.
70	216304	KFKI	St.s.	SILVERADO.....ⓐ	2,298	1,359	245.6	42.0	24.1	1918	Long Beach, Calif.
71	222641	KFKJ	St.s.	FRED G. HARTWELL.....ⓐ	9,144	7,198	602.8	64.2	28.5	1922	Lorain, Ohio.
72	214318	KFKL	St.s.	EMORY L. FORD.....ⓐ	7,986	6,225	580.0	60.0	32.0	1916	do.

Merchant Vessels

Line no.	Serv-ice	Crew	Horse-power	Name of owner	Home port	Address of owner
1	Frt.	34	3,500	Matson Navigation Co. (Calif.)	Los Angeles, Calif.	Pier A, Wilmington, Calif.
2	Frt.	28	1,500	Mitchell S.S. Corporation (N.Y.)	New York, N.Y.	70 Pine Street.
3	Tnk.	32	2,750	Malacca S.S. Co. (Del.)	Wilmington, Del.	11 Broadway, New York, N.Y.
4	Tnk.	39	3,000	Socony-Vacuum Oil Co. (N.Y.)	New York, N.Y.	26 Broadway.
5	Tnk.	34	2,750	Cities Service Transportation Co. (Del.)	do.	60 Wall Street.
6	Frt.	37	2,500	American Diamond Lines (Del.)	do.	39 Broadway.
7	Frt.	24	1,250	Charles R. McCormick Lumber Co. (Del.)	San Francisco, Calif.	461 Market Street.
8	Frt.	43	2,500	Tampa Inter-ocean S.S. Co. (Fla.)	New Orleans, La.	Whitney Building.
9	Tnk.	37	2,800	Sun Oil Co. (N.J.)	Philadelphia, Pa.	1606 Walnut Street.
10	Tnk.	34	2,750	Cities Service Transportation Co. (Del.)	New York, N.Y.	60 Wall Street.
11	Tnk.	30	1,800	Petroleum Navigation Co. (Tex.)	Houston, Tex.	Petroleum Building.
12	Tnk.	31	1,800	Union Oil Co. of California (Calif.)	Los Angeles, Calif.	Union Oil Building, 617 West 7th Street.
13	Frt.	33	2,500	Lykes Bros.-Ripley S.S. Co. (La.)	New Orleans, La.	Whitney Building.
14	Frt.	39	3,000	U.S. Shipping Board	Seattle, Wash.	841 Railroad Avenue South.
15	Frt.	28	1,000	Arctic Transport Co. (N.J.)	Nome, Alaska	Nome, Alaska.
16	Frt.	35	2,500	U.S. Shipping Board	New Orleans, La.	
17	Frt.	39	3,500	do.	Seattle, Wash.	841 Railroad Avenue South.
18	Frt.	44	3,500	do.	do.	Do.
19	Frt.	46	2,800	Lykes Bros.-Ripley S.S. (La.)	Houston, Tex.	Cotton Exchange Building.
20	Frt.	27	1,250	A. H. Bull S.S. Co. (N.J.)	Baltimore, Md.	Pier 5, East Pratt Street.
21	Frt.	37	2,500	U.S. Shipping Board	Philadelphia, Pa.	
22	Frt.	37	2,500	South Atlantic S.S. Co. (Del.)	Savannah, Ga.	7 West 10th Street, Wilmington, Del.
23	Frt.	54	2,500	U.S. Shipping Board	Newark, N.J.	
24	Frt.	42	2,500	do.	Portland, Oreg.	
25	Frt.	42	2,500	do.	do.	
26	Frt.	46	2,800	States S.S. Co. (Nev.)	do.	610 Porter Building.
27	Frt.	33	1,650	Atlantic & Caribbean Steam Navigation Co. (Del.)	Wilmington, Del.	82 Wall Street, New York, N.Y.
28	Frt.	50	3,500	Luckenbach S.S. Co. (Del.)	New York, N.Y.	120 Wall Street.
29	Frt.	35	1,400	Mystic S.S. Co., trustee	Boston, Mass.	250 Stuart Street.
30	Tnk.	37	2,600	Standard Shipping Co. (Del.)	Wilmington, Del.	30 Rockefeller Plaza, New York, N.Y.
31	Frt.	38	3,500	Oceanic & Oriental Navigation Co. (Del.)	San Francisco, Calif.	215 Market Street.
32	Frt.	30	1,400	Charles Nelson Co. (Calif.)	do.	230 California Street.
33	Frt.	24	1,500	Agwillnes (Me.)	New York, N.Y.	Foot Wall Street.
34	Frt.	42	2,500	U.S. Shipping Board	Portland, Oreg.	
35	Frt.	34	2,500	do.	do.	
36	Tnk.	22	6657	Socony-Vacuum Oil Co. (N.Y.)	New York, N.Y.	26 Broadway.
37	Tow.	4	150	Cary Davis Tug & Barge Co. (Wash.)	Seattle, Wash.	Pier A.
38	Frt.	24	1,400	Hammond Lumber Co. (Del.)	San Francisco, Calif.	310 Sansome Street.
39	Frt.	21	1,500	American S.S. Co. (N.Y.)	Buffalo, N.Y.	Marine Trust Building.
40	Frt.	45	5,000	Ore S.S. Corporation (Del.)	New York, N.Y.	25 Broadway.
41	Frt.	46	3,100	Isthmian S.S. Co. (Del.)	do.	71 Broadway.
42	Frt.	31	1,760	American S.S. Co. (N.Y.)	Buffalo, N.Y.	Marine Trust Building.
43	Frt.	33	1,900	Wilson Transit Co. (Del.)	Wilmington, Del.	100 West 10th Street.
44	Frt.	31	1,760	American S.S. Co. (N.Y.)	Buffalo, N.Y.	Marine Trust Building.
45	Fsh.	22	450	Portland Trawling Co. (Maine)	New York, N.Y.	1 Fulton Fish Market.
46	Tow.	10	1,000	Eastern Transportation Co. (Del.)	Wilmington, Del.	7 West 10th Street.
47	Tnk.	35	3,000	Gulf Refining Co. (Tex.)	Port Arthur, Tex.	Gulf Office Building.
48	Frt.	32	2,500	George A. Crockwell	Boston, Mass.	114 State Street.
49	Frt.	31	1,900	American S.S. Co. (N.Y.)	Buffalo, N.Y.	Marine Trust Building.
50	Frt.	37	1,600	Rockport S.S. Co. (Del.)	Wilmington, Del.	100 West 10th Street.
51	Pas.	77	2,400	Michigan Trust Co. (Mich.)	Duluth, Minn.	Board of Trade Building.
52	Pas.	77	2,400	Goodrich Transit Co. (Del.)	do.	228 Lake Avenue South.
53	Fsh.	25	2,800	Pacific American Fisheries (Del.)	Bellingham, Wash.	South Bellingham, Wash.
54	Tnk.	38	4,300	Sun Oil Co. (N.J.)	Philadelphia, Pa.	1608 Walnut Street.
55	Tow.	6	110	American Tug Boat Co. (Wash.)	Seattle, Wash.	City Dock, Everett, Wash.
56	Fsh.	22	500	Alaska Packers Association (Calif.)	San Francisco, Calif.	111 California Street.
57	Pas.	73	2,700	Merchants & Miners Transportation Co. (Md.)	Baltimore, Md.	112 South Gay Street.
58	Pas.	23	800	Commercial Pacific Cable Co. (N.Y.)	New York, N.Y.	253 Broadway.
59	Tow.	11	900	Washington Tug & Barge Co. (Wash.)	Seattle, Wash.	Colman Dock.
60	Pas.	65	2,700	Merchants & Miners Transportation Co. (Md.)	Baltimore, Md.	112 South Gay Street.
61	Tnk.	32	2,300	Atlantic Refining Co. (Pa.)	Philadelphia, Pa.	260 South Broad Street.
62	Pas.	80	5,600	Alaska S.S. Co. (Nev.)	New York, N.Y.	120 Broadway.
63	Tow.	6	275	American Tug Boat Co. (Wash.)	Port Townsend, Wash.	City Dock, Everett, Wash.
64	Tow.	18	800	Sabine Transportation Co. (Del.)	Baltimore, Md.	c/o F. H. Shallus Co., Chamber of Commerce Building.
65	Pas.	75	4,000	Goodrich Transit Co. (Del.)	Duluth, Minn.	Board of Trade Building.
66	Pas.	40	1,200	do.	do.	Do.
67	Frt.	45	5,000	Ore S.S. Corporation (Del.)	New York, N.Y.	25 Broadway.
68	Tow.	10	511	Merrill & Ring Lumber Co. (Wash.)	Seattle, Wash.	White Building.
69	Frt.	26	1,470	Midland S.S. Co. (Del.)	Wilmington, Del.	100 West 10th Street.
70	Frt.	28	1,000	Silverado S.S. Co. (Calif.)	San Francisco, Calif.	215 Market Street.
71	Frt.	35	2,400	Franklin S.S. Corporation (Del.)	Cleveland, Ohio	Terminal Tower.
72	Frt.	31	2,000	do.	do.	Do.

Merchant Vessels

Line no.	Official no.	Signal and radio call letters	Rig	Name of vessel	Tonnage		Dimensions in feet			When built	Where built
					Gross	Net	Length	Breadth	Depth		
1	217704	KFKM	St. s.	OCEAN.....	301	96	135.0	22.8	13.4	1918	Superior, Wis.....
2	216973	KFKN	St. s.	RIFFLE.....	301	96	135.0	22.8	13.4	1918	do.....
3	216618	KFKO	St. s.	SPRAY.....	303	91	135.0	22.8	13.4	1917	Manitowoc, Wis.....
4	221491	KFKP	St. s.	CITIES SERVICE BOSTON.....	9,347	6,784	468.3	62.7	32.0	1921	Sparrows Point, Md.....
5	204835	KFKR	St. s.	CATHERINE G. SUDDEN.....	2,052	1,218	277.0	43.0	17.3	1907	Newport News, Va.....
6	214536	KFKS	St. s.	TIDE.....	303	97	135.0	22.8	13.4	1916	Manitowoc, Wis.....
7	214537	KFKT	St. s.	WHITE CAP.....	303	97	135.0	22.8	13.4	1916	do.....
8	223078	KFLJ	St. s.	FRONTENAC.....	8,158	6,531	590.0	60.0	27.8	1923	River Rouge, Mich.....
9	223352	KFLK	St. s.	B. H. TAYLOR.....	7,318	5,760	536.6	60.3	29.5	1923	Lorain, Ohio.....
10	203364	KFLM	St. s.	ISHPEMING.....	7,015	5,592	538.4	56.2	27.3	1906	Ecorse, Mich.....
11	203206	KFLN	St. s.	MICHIGAN.....	6,924	5,476	530.0	56.2	32.0	1906	do.....
12	202368	KFLO	St. s.	PETER WHITE.....	6,184	4,931	504.0	54.2	31.0	1905	do.....
13	221933	KFLT	St. w.	IOWA.....	1,411	1,158	230.0	58.0	8.0	1921	Stillwater, Minn.....
14	221934	KFMO	St. w.	ILLINOIS.....	1,457	1,026	210.2	58.0	8.0	1921	Do.....
15	221702	KFMD	St. s.	GULFPORT.....	1,537	1,436	280.1	49.1	10.0	1921	St. Louis, Mo.....
16	220784	KFME	St. s.	BIRMINGHAM.....	1,537	1,436	280.1	49.1	10.0	1920	do.....
17	220949	KFMI	St. s.	TUSCALOOSA.....	1,537	1,436	280.1	49.1	10.0	1920	do.....
18	221490	KFMJ	St. s.	MOBILE.....	1,537	1,436	280.1	49.1	10.0	1921	do.....
19	203941	KFMK	St. s.	PIONEER.....	6,316	5,021	504.0	54.2	31.0	1907	Wyandotte, Mich.....
20	215048	KFML	St. s.	PONTIAC.....	8,200	6,367	580.0	60.0	27.9	1917	Ecorse, Mich.....
21	223433	KFMM	Ol. s.	Douglas.....	179	122	94.0	24.2	12.0	1919	Rocky River, Ohio.....
22	223376	KFMN	St. s.	JOHN W. BOARDMAN.....	3,815	2,741	340.6	55.1	25.0	1923	Toledo, Ohio.....
23	223475	KFMP	St. s.	LEBORE.....	8,289	4,546	549.6	72.2	40.5	1923	Alameda, Calif.....
24	202711	KFNA	St. s.	GRAND ISLAND.....	5,446	4,143	488.6	52.0	25.8	1905	Toledo, Ohio.....
25	110335	KFNB	St. s.	Richard Holyoke.....	181	90	115.6	24.3	11.8	1877	Seaback, Wash.....
26	107494	KFNM	St. s.	ANGELINE.....	4,690	3,441	414.0	50.0	28.0	1899	Wyandotte, Mich.....
27	117134	KFNN	St. s.	CADILLAC.....	3,586	2,855	380.0	50.0	24.0	1902	Lorain, Ohio.....
28	222992	KFNO	Ol. s.	STEELMOTOR.....	1,695	973	250.3	42.9	17.2	1923	Kearny, N.J.....
29	203540	KFNP	St. s.	MARQUETTE.....	4,956	3,678	420.0	52.2	29.0	1906	Ecorse, Mich.....
30	121218	KFNQ	St. s.	MUNISING.....	3,838	2,970	380.0	50.0	28.0	1902	Lorain, Ohio.....
31	136976	KFNR	St. s.	NEGAUNEE.....	3,644	2,828	380.0	50.0	28.0	1902	do.....
32	126786	KFNS	St. s.	PRESQUE ISLE.....	4,578	3,488	406.0	50.0	28.0	1898	Cleveland, Ohio.....
33	86662	KFNT	St. s.	PAM SCHNEIDER.....	3,762	3,130	370.8	50.2	24.2	1903	Toledo, Ohio.....
34	127583	KFNU	St. s.	ROBERT J. PAISLEY.....	4,260	3,137	410.0	48.0	24.0	1901	West Superior, Wis.....
35	223082	KFNW	Ol. s.	STELVENDOR.....	1,695	973	250.3	42.9	17.2	1923	Kearny, N.J.....
36	223583	KFOM	St. s.	SEA SALVOR.....	423	229	137.4	30.4	12.0	1904	Philadelphia, Pa.....
37	223607	KFOW	St. s.	REISS BROTHERS.....	8,195	6,369	588.0	60.3	27.7	1924	Toledo, Ohio.....
38	231311	KFPB	St. s.	MATTHEW J. BOYLE.....	338	230	119.6	28.3	12.9	1931	Boston, Mass.....
39	208352	KFPC	St. s.	Angus J. McDonald.....	178	121	97.9	27.0	10.4	1895	East Boston, Mass.....
40	208353	KFPD	St. s.	John P. Dowd Engine 47.....	179	122	101.7	27.4	10.3	1909	do.....
41	126994	KFSA	St. s.	ALEX B. UHRIG.....	3,257	2,011	366.4	45.2	22.2	1893	West Bay City, Mich.....
42	223641	KFSE	St. s.	EDWARD L. SHEA.....	6,546	4,090	419.5	56.5	33.3	1924	Camden, N.J.....
43	215018	KFSI	St. s.	JOHN G. MUNSON.....	7,203	5,557	530.0	60.0	32.0	1917	Lorain, Ohio.....
44	86610	KFSM	St. s.	G. J. GRAMMER.....	4,471	3,703	418.0	48.0	28.0	1902	West Superior, Wis.....
45	214848	KFSO	St. s.	BEATRICE.....	3,450	2,188	327.2	46.2	22.9	1917	Sparrows Point, Md.....
46	106787	KFSP	Sch.	AZALEA.....	363	363	145.0	35.3	11.0	1890	Eureka, Calif.....
47	222988	KFSQ	Shp.	Tushala.....	1,748	1,624	261.0	39.0	23.4	1883	Greenock, Scotland.....
48	222799	KFSS	El. s.	STANDARD SERVICE.....	1,271	765	210.0	40.1	16.1	1923	San Francisco, Calif.....
49	204630	KFST	St. s.	MICHAEL GALLAGHER.....	5,141	3,818	420.0	54.2	29.0	1907	Wyandotte, Mich.....
50	205106	KFSW	St. s.	EDWARD N. SAUNDERS, JR.....	6,436	4,670	504.0	55.0	28.7	1908	Bay City, Mich.....
51	93151	KFTB	St. s.	MORRIS S. TREMAINE.....	4,904	3,879	430.0	50.2	24.4	1901	Chicago, Ill.....
52	223909	KFTO	Ol. s.	BENSON FORD.....	8,626	6,393	596.7	62.0	27.7	1924	River Rouge, Mich.....
53	223980	KFTD	Ol. s.	HENRY FORD II.....	8,877	7,074	597.5	62.2	27.8	1924	Lorain, Ohio.....
54	223849	KFTI	St. s.	SANTA MARIA.....	8,068	4,922	460.0	60.3	35.5	1922	Glasgow, Scotland.....
55	223485	KFTJ	El. s.	ALASKA STANDARD.....	1,274	768	210.0	40.1	16.1	1923	San Francisco, Calif.....
56	221062	KFTK	St. s.	MUNDOLPHIN.....	3,285	1,965	324.0	46.2	25.0	1921	Port Jefferson, N.Y.....
57	86667	KFTN	St. s.	HENRY P. WERNER.....	3,883	2,725	356.0	50.0	24.0	1903	West Bay City, Mich.....
58	81747	KFTO	St. s.	GEORGE H. INOALLS.....	4,904	3,879	430.0	50.2	24.4	1901	Chicago, Ill.....
59	223907	KFTP	St. s.	CATALINA.....	1,766	1,161	285.2	52.1	18.8	1924	Los Angeles, Calif.....
60	224402	KFTR	St. s.	GLACIER.....	4,043	2,158	371.0	46.1	27.7	1891	Sunderland, England.....
61	205220	KFTT	St. s.	J. H. MACOUBREY.....	4,315	3,110	380.0	50.0	28.0	1908	Lorain, Ohio.....
62	200948	KFTW	St. s.	FONTANA.....	3,887	2,935	362.8	50.2	29.0	1904	Ecorse, Mich.....
63	224139	KFTY	St. s.	EDWARD J. BERWIND.....	8,318	6,517	595.6	62.0	27.7	1924	River Rouge, Mich.....
64	150959	KFUA	St. s.	WILLIAM NELSON.....	3,811	2,778	356.0	50.0	24.0	1902	Chicago, Ill.....
65	116558	KFUB	St. s.	E. G. MATHIOTT.....	3,931	2,901	432.0	45.0	25.0	1893	West Bay City, Mich.....
66	216376	KFUE	St. s.	FOAM.....	308	96	135.0	22.8	13.4	1918	Manitowoc, Wis.....
67	221905	KFWE	St. s.	SEA.....	411	216	139.4	25.2	14.2	1919	Savannah, Ga.....
68	77408	KFWG	St. s.	John Cudahy.....	122	79	85.5	21.2	10.3	1900	Ballard, Wash.....
69	210930	KFWX	St. s.	SUSAN A. MORAN.....	344	234	132.7	27.6	15.1	1912	Port Richmond, N.Y.....
70	213069	KFXA	Ol. s.	Chickamsuga.....	51	20	59.5	17.6	8.6	1915	Seattle, Wash.....
71	225045	KFXG	St. s.	WILLIAM A. REISS.....	8,345	6,553	601.6	62.0	27.8	1925	River Rouge, Mich.....

Line no.	Service	Crew	Horse-power	Name of owner	Home port	Address of owner
1	Cod.	24	500	Bay State Fishing Co. (Mass.)	Boston, Mass.	30 Fish Pier, South Boston, Mass.
2	Cod.	24	450	do	do	Do.
3	Cod.	12	500	do	do	Do.
4	Tnk.	39	3,200	Cities Service Transportation Co. (Del.)	New York, N.Y.	60 Wall Street.
5	Frt.	22	1,400	Sudden & Christenson (Calif.)	San Francisco, Calif.	310 Sansome Street.
6	Cod.	12	450	Bay State Fishing Co. (Mass.)	Boston, Mass.	30 Fish Pier, South Boston, Mass.
7	Cod.	12	600	do	do	Do.
8	Frt.	35	1,900	Cleveland-Cliffs S.S. Co. (Del.)	Wilmington, Del.	100 West 10th Street.
9	Frt.	38	2,200	Bradley Transportation Co. (W. Va.)	Duluth, Minn.	Wolvin Building.
10	Frt.	31	1,700	Cleveland-Cliffs S.S. Co. (Del.)	Wilmington, Del.	100 West 10th Street.
11	Frt.	31	2,700	do	do	Do.
12	Frt.	33	1,700	Presque Isle Transportation Co. (Del.)	do	Do.
13	Tow.	30	2,000	Inland Waterways Corporation (D.C.)	St. Louis, Mo.	Munitions Building, Washington, D.C.
14	To w.	30	2,400	do	New Orleans, La.	211 Camp Street.
15	Frt.	14	800	do	do	Do.
16	Frt.	14	800	do	do	Do.
17	Frt.	14	800	Inland Waterways Corporation (Ala.)	Mobile, Ala.	Maher Building.
18	Frt.	14	900	Inland Waterways Corporation (D.C.)	New Orleans, La.	211 Camp Street.
19	Frt.	31	1,650	Cleveland-Cliffs S.S. Co. (Del.)	Wilmington, Del.	100 West 10th Street.
20	Frt.	31	1,900	do	do	Do.
21	Tow.	7	320	Cary Davis Tug & Barge Co. (Wash.)	Seattle, Wash.	Pier A.
22	Frt.	25	1,500	Huron Transportation Co. (Mich.)	Detroit, Mich.	1325 Ford Building.
23	Frt.	45	5,000	Ore Steamship Corporation (Del.)	New York, N.Y.	25 Broadway.
24	Frt.	30	1,200	Cleveland-Cliffs S.S. Co. (Del.)	Wilmington, Del.	100 West 10th Street.
25	Tow.	8	344	Bellingham Tug & Barge Co. (Wash.)	Seattle, Wash.	Roder Avenue and B Street, Bellingham, Wash.
26	Frt.	27	1,150	Presque Isle Transportation Co. (Del.)	Wilmington, Del.	100 West 10th Street.
27	Frt.	26	1,450	Cleveland-Cliffs S.S. Co. (Del.)	do	Do.
28	Frt.	19	750	United States Steel Products Co. (N.J.)	New York, N.Y.	30 Church Street.
29	Frt.	26	1,600	Cleveland-Cliffs S.S. Co. (Del.)	Wilmington, Del.	100 West 10th Street.
30	Frt.	26	1,450	do	do	Do.
31	Frt.	26	1,450	do	do	Do.
32	Frt.	27	1,500	Presque Transportation Co. (Del.)	do	Do.
33	Frt.	26	1,000	Schneider Transportation Co. (Del.)	do	Do.
34	Frt.	27	1,500	Morrow S.S. Co. (Del.)	do	Do.
35	Frt.	21	750	United States Steel Products Co. (N.J.)	New York, N.Y.	30 Church Street.
36	Tow.	6	800	Ship Owners and Merchants Tugboat Co. (Calif.)	San Francisco, Calif.	Pier 25.
37	Frt.	34	2,200	Reiss S.S. Co. (Del.)	Wilmington, Del.	100 West 10th Street.
38	Frb.	11	1,100	City of Boston	Boston, Mass.	c/o Fire Department.
39	Frb.	7	600	City of Boston (Mass.)	do	City Hall.
40	Frb.	7	600	do	do	Do.
41	Frt.	26	1,200	Reiss S.S. Co. (Del.)	Wilmington, Del.	100 West 10th Street.
42	Tnk.	36	3,000	Tide Water Associated Transport Corporation (Del.)	do	7 West 10th Street.
43	Frt.	38	2,400	Bradley Transportation Co. (W. Va.)	Duluth, Minn.	Wolvin Building.
44	Frt.	27	1,200	Grammer S.S. Corporation (Del.)	Wilmington, Del.	100 West 10th Street.
45	Frt.	32	1,300	A. H. Bull S.S. Co. (N.J.)	New York, N.Y.	115 Broad Street.
46	Fsh.	33		Robinson Fisheries Co. (Wash.)	Seattle, Wash.	Oakes Avenue, Anacortes, Wash.
47	Frt.	25		Ship Tusitala (N.Y.)	New York, N.Y.	26 Beaver Street.
48	Tnk.	17	600	Standard Oil Co. of California (Del.)	San Francisco, Calif.	225 Bush Street.
49	Frt.	27	1,650	Midland S.S. Line (Del.)	Wilmington, Del.	100 West 10th Street.
50	Frt.	33	1,800	do	do	Do.
51	Frt.	28	1,700	Western S.S. Corporation (Del.)	do	Do.
52	Frt.	32	3,000	Ford Motor Co. (Del.)	Detroit, Mich.	Dearborn, Mich.
53	Frt.	35	3,000	do	do	Do.
54	Tnk.	37	3,000	Union Oil Co. of California (Calif.)	Los Angeles, Calif.	Union Oil Building, 617 West 7th Street.
55	Tnk.	17	600	Standard Oil Co. of California (Del.)	San Francisco, Calif.	225 Bush Street.
56	Frt.	28	1,500	Redbird S.S. Corporation (Del.)	Wilmington, Del.	c/o Corporation Trust Co., 7 West 10th Street.
57	Frt.	26	1,300	Western S.S. Corporation (Del.)	do	100 West 10th Street.
58	Frt.	28	1,700	do	do	Do.
59	Pas.	70	3,600	Wilmington Transportation Co. (Calif.)	Los Angeles, Calif.	Catalina Terminal, Wilmington, Calif.
60	Fsh.	23	2,127	Northern Fisheries (Wash.)	San Francisco, Calif.	141 Clay Street.
61	Frt.	26	1,300	Midland S.S. Line (Del.)	Wilmington, Del.	100 West 10th Street.
62	Frt.	24	1,000	Progress S.S. Co. (Del.)	do	Do.
63	Frt.	31	2,300	Franklin S.S. Corporation (Del.)	Cleveland, Ohio	Terminal Tower.
64	Frt.	25	1,000	J. A. Paisley S.S. Co. (Del.)	Wilmington, Del.	100 West 10th Street.
65	Frt.	26	1,500	Columbia Transportation Co. (Del.)	do	Do.
66	Cod.	24	500	Bay State Fishing Co. (Mass.)	Boston, Mass.	30 Fish Pier, South Boston, Mass.
67	Cod.	11	500	do	do	Do.
68	Tow.	9	450	Knappton Towboat Co. (Wash.)	Astoria, Oreg.	Foot 14th Street.
69	Tow.	17	1,200	Tug Susan A. Moran (N.Y.)	New York, N.Y.	17 Battery Place.
70	Tow.	6	240	Pacific Tow Boat Co. (Wash.)	Seattle, Wash.	3414 Iowa Avenue.
71	Frt.	32	2,500	Reiss S.S. Co. (Del.)	Wilmington, Del.	100 West 10th Street.

Merchant Vessels

Line no.	Official no.	Signal and radio call letters	Rig	Name of vessel	Tonnage		Dimensions in feet			When built	Where built
					Gross	Net	Length	Breadth	Depth		
1	225066	KFKX	St.s.	CHARLES C. WEST.....○	6,644	5,004	456.2	60.1	29.1	1925	Manitowoc, Wis.....
2	225012	KFXP	Ol.s.	Tyce.....○	90	61	77.1	20.6	7.6	1925	Hoquiam, Wash.....
3	211541	KFXU	St.s.	BILLOW.....○	248	119	117.8	22.5	11.6	1913	Quincy, Mass.....
4	211544	KFYA	St.s.	WAVE.....○	248	119	117.8	22.5	11.6	1913	do.....
5	208718	KFYB	Ol.s.	NORCO.....○	615	479	150.3	28.0	16.2	1911	North Bend, Oreg.....
6	225122	KFYE	St.s.	THOMAS TRACY.....○	2,443	1,474	254.4	43.6	24.9	1916	Ashtabula, Ohio.....
7	225291	KFZI	St.s.	ORITANI.....○	1,362	788	227.0	33.7	13.7	1920	Brooklyn, N.Y.....
8	225292	KFZJ	St.s.	ORMES.....○	1,362	788	227.0	33.7	13.7	1920	do.....
9	225935	KFZW	Ol.s.	STEEL CHEMIST.....△	1,694	974	250.3	43.9	17.2	1928	Kearny, N.J.....
10	225508	KFZX	El.s.	STEEL ELECTRICIAN.....△	1,694	974	250.3	43.9	17.2	1926	do.....
11	225390	KFZY	Ol.s.	GULFCREST.....△	8,916	5,537	460.4	65.3	38.3	1926	Camden, N.J.....
12	225482	KGAB	St.s.	E. M. CLARK.....△	9,647	6,020	499.2	68.1	30.5	1921	Kearny, N.J.....
13	221181	KGAC	St.s.	E. J. SADLER.....△	9,638	6,014	499.2	68.1	30.5	1921	do.....
14	214051	KGAE	St.s.	HENRY G. DALTON.....△	7,810	6,092	580.0	60.0	32.0	1916	Lorain, Ohio.....
15	117124	KGAH	St.s.	SULTANA.....△	3,613	2,876	353.2	48.6	24.0	1902	West Superior, Wis.....
16	225471	KGAN	St.s.	CHATHAM.....△	5,649	3,456	350.7	52.2	16.0	1926	Newport News, Va.....
17	117168	KGAP	St.s.	SONORA.....△	3,611	2,858	353.2	48.6	24.0	1902	West Superior, Wis.....
18	141432	KGAS	St.s.	LAGONDA.....△	3,647	3,017	375.6	45.8	23.3	1896	West Bay City, Mich.....
19	211696	KGAV	St.s.	JOHN R. WILLIAMS.....○	396	269	136.7	27.6	14.7	1913	Port Richmond, N.Y.....
20	226635	KGAY	St.s.	YARMOUTH.....△	5,043	2,714	365.5	55.7	26.7	1927	Philadelphia, Pa.....
21	226690	KGAZ	St.s.	EVANGELINE.....△	5,043	2,714	365.5	55.7	26.7	1927	do.....
22	203507	KGBD	St.s.	DANIEL J. MORRELL.....△	7,239	5,419	580.0	58.0	27.4	1906	West Bay City, Mich.....
23	203449	KGBE	St.s.	EDWARD Y. TOWNSEND.....△	7,438	5,673	586.0	58.0	32.0	1906	Superior, Wis.....
24	225751	KGBG	St.s.	DORCHESTER.....△	5,649	3,456	350.7	52.2	16.0	1926	Newport News, Va.....
25	203583	KGBI	St.s.	SAMSON.....○	581	331	151.9	29.6	18.2	1906	Port Richmond, N.Y.....
26	208298	KGBN	St.s.	MADISON.....○	3,734	2,400	353.3	42.1	16.8	1911	Newport News, Va.....
27	202859	KGBO	St.s.	ELTON HOYT II.....△	6,939	5,492	530.0	56.2	32.0	1906	Ecorse, Mich.....
28	204238	KGBP	St.s.	DAVID P. THOMPSON.....△	7,612	5,851	554.0	58.2	33.0	1907	do.....
29	225917	KGBV	St.s.	MAURICE TRACY.....○	2,468	1,509	253.0	43.5	27.5	1916	Ashtabula, Ohio.....
30	225913	KGCC	Ol.s.	WM. A. LYDON.....○	194	132	102.1	26.1	12.8	1926	Manitowoc, Wis.....
31	225957	KGCE	St.s.	FAIRFAX.....△	5,649	3,456	350.7	52.2	16.0	1926	Newport News, Va.....
32	117184	KGCP	St.s.	SEA ROVER.....○	199	116	121.0	24.5	15.0	1902	San Francisco, Calif.....
33	226114	KGDD	St.s.	CHARLES G. BLACK.....△	14,305	9,161	550.3	72.2	43.7	1921	Sparrows Point, Md.....
34	215986	KGDG	St.s.	ABSAROKA.....○	5,698	3,546	409.6	51.1	27.1	1918	Seattle, Wash.....
35	216224	KGDK	St.s.	WESTERN QUEEN.....○	5,853	4,434	409.6	54.2	27.1	1918	do.....
36	226126	KGDL	St.s.	ALGONQUIN.....△	5,945	3,546	387.5	55.2	20.0	1926	Newport News, Va.....
37	204707	KGDS	Ol.s.	VIGILANT.....○	59	40	68.7	18.3	8.5	1907	Tacoma, Wash.....
38	226171	KGDV	St.s.	BERING.....○	7,663	4,155	434.3	57.7	27.6	1920	Chester, Pa.....
39	226315	KGEJ	Ol.s.	GULFPRIDE.....△	12,510	7,834	525.0	74.3	31.6	1927	Kearny, N.J.....
40	216749	KGEF	St.s.	ASTORIA.....○	2,224	1,358	289.0	44.1	19.0	1918	Portland, Oreg.....
41	226332	KGFD	St.s.	IROQUOIS.....△	6,209	3,405	394.7	62.2	19.4	1927	Newport News, Va.....
42	226374	KGFE	St.s.	L. E. BLOCK.....△	9,092	7,164	604.2	64.2	28.6	1927	Lorain, Ohio.....
43	169175	KGFQ	Scw.	A & P Nakeen No. 7.....○	54	54	60.1	19.9	5.1	1925	Houghton, Wash.....
44	202941	KGFV	St.s.	THEODORE ROOSEVELT.....○	1,955	1,330	275.6	40.0	23.4	1906	Toledo, Ohio.....
45	226870	KGGE	St.s.	CHILCOP.....△	5,391	3,368	411.5	54.1	27.5	1920	Vancouver, British Columbia.....
46	209076	KGGN	St.s.	SUFFOLK.....○	4,607	2,895	365.7	50.1	28.1	1911	Camden, N.J.....
47	210644	KGGO	St.s.	MIDDLESEX.....○	4,727	2,780	369.0	50.1	28.0	1912	do.....
48	120889	KGGY	St.s.	IROQUOIS.....○	433	151	145.0	26.0	16.0	1892	San Francisco, Calif.....
49	96611	KGMA	Ol.s.	Hermosa.....○	328	193	139.0	28.0	11.5	1902	Wilmington, Calif.....
50	225941	KGMP	Ol.s.	Atlantic.....○	216	122	102.0	26.0	10.2	1926	San Diego, Calif.....
51	227930	KGMQ	Ol.s.	Patria.....○	207	114	106.5	25.8	9.8	1928	do.....
52	111163	KGMS	St.s.	ROBERT W. WILMOT.....○	407	277	132.4	28.0	16.0	1897	West Bay City, Mich.....
53	226362	KGMV	Ol.s.	CHESTER SUN.....○	9,096	5,523	480.6	66.0	36.8	1930	Chester, Pa.....
54	81576	KGND	Sch.	Wawona.....○	468	413	156.0	36.0	12.3	1897	Fairhaven, Calif.....
55	229673	KGNE	El.s.	VEEDOL No. 2.....△	1,818	1,055	252.1	44.2	18.5	1930	Wilmington, Del.....
56	229400	KGNK	St.s.	MUNARDAN.....○	3,809	2,419	370.2	50.3	28.5	1917	Belfast, Ireland.....
57	226571	KGNM	Ol.s.	Doris E.....○	74	50	69.5	17.0	8.7	1927	Port Blakely, Wash.....
58	229401	KGNP	St.s.	MUNERIC.....○	5,035	3,222	400.4	52.3	28.4	1919	Belfast, Ireland.....
59	107636	KGNP	Ol.s.	Alitak.....○	115	73	91.0	23.5	10.0	1901	Alameda, Calif.....

Line no.	Service	Crew	Horse-power	Name of owner	Home port	Address of owner
1	Fr.	39	2,000	Dockport S.S. Co. (Del.)	Wilmington, Del.	100 West 10th Street.
2	Tow.	5	500	Hubble Towing Co. (Wash.)	Seattle, Wash.	Hoquiam, Wash.
3	Cod.	18	450	Bay State Fishing Co. (Mass.)	Boston, Mass.	30 Fish Pier, South Boston, Mass.
4	Cod.	18	500	do.	do.	Do.
5	Fr.	14	400	Citizens Light, Power & Water Co. (Alaska)	Ketchikan, Alaska	Do.
6	Fr.	27	1,450	M. & J. Tracy (N.Y.)	New York, N.Y.	1 Broadway.
7	Fr.	28	1,300	American Seantic Line (Del.)	do.	5 Broadway.
8	Fr.	27	1,300	do.	do.	Do.
9	Fr.	22	950	United States Steel Products Co. (N.Y.)	do.	30 Church Street.
10	Fr.	22	750	do.	do.	Do.
11	Tnk.	39	4,000	Gulf Refining Co. (Tex.)	Port Arthur, Tex.	Gulf Office Building.
12	Tnk.	42	3,500	Standard Shipping Co. (Del.)	Wilmington, Del.	30 Rockefeller Plaza, New York, N. Y.
13	Tnk.	42	3,700	do.	do.	Do.
14	Fr.	33	1,000	Interlake Steamship Co. (Del.)	do.	100 West 10th Street.
15	Fr.	21	1,198	Nicholson-Universal Steamship Co. (Del.)	do.	1465 West Jefferson Avenue, Detroit, Mich.
16	Pas.	100	2,700	Merchants & Miners Transportation Co. (Md.)	Baltimore, Md.	112 South Gay Street.
17	Fr.	24	1,198	Nicholson-Universal Steamship Co. (Del.)	Wilmington, Del.	1465 West Jefferson Avenue, Detroit, Mich.
18	Fr.	28	1,250	Interlake Steamship Co. (Del.)	do.	100 West 10th Street.
19	Tow.	13	200	Great Lakes Dredge & Dock Co. (N.J.)	New York, N.Y.	17 Battery Place.
20	Pas.	141	7,500	Novia Scotia Steamship Corporation (Maine)	Portsmouth, N.H.	India Wharf, Boston, Mass.
21	Pas.	41	7,500	do.	do.	Do.
22	Fr.	32	2,000	Cambria Steamship Co. (Del.)	Cleveland, Ohio.	Union Trust Building.
23	Fr.	32	1,878	do.	do.	Do.
24	Pas.	86	2,700	Merchants & Miners Transportation Co. (Md.)	Baltimore, Md.	112 South Gay Street.
25	Tow.	16	1,100	Eastern Transportation Co. (Del.)	Wilmington, Del.	7 West 10th Street.
26	Pas.	80	3,200	Eastern Steamship Lines (Maine)	New York, N.Y.	Pier 19, North River.
27	Fr.	32	1,700	Interlake Steamship Co. (Del.)	Wilmington, Del.	100 West 10th Street.
28	Fr.	33	2,000	Pioneer Steamship Co. (Del.)	do.	Do.
29	Fr.	28	1,350	M. & J. Tracy (N.Y.)	New York, N.Y.	1 Broadway.
30	Tow.	12	750	Great Lakes Dredge & Dock Co. (N.J.)	Duluth, Minn.	Exchange Building.
31	Pas.	90	2,700	Merchants & Miners Transportation Co. (Md.)	Baltimore, Md.	112 South Gay Street.
32	Tow.	7	800	Ship Owners and Merchants Tugboat Co. (Calif.)	San Francisco, Calif.	Pier 25.
33	Tnk.	44	4,600	Standard Shipping Co. (Del.)	Wilmington, Del.	30 Rockefeller Plaza, New York, N.Y.
34	Fr.	39	2,600	McCormick Steamship Co. (Calif.)	San Francisco, Calif.	461 Market Street.
35	Fr.	44	2,600	Lykes Bros.-Ripley Steamship Co. (La.)	Houston, Tex.	Cotton Exchange Building.
36	Pas.	107	4,200	Cherokee-Seminole Steamship Corporation (Maine)	New York, N.Y.	Pier 36, North River.
37	Tow.	5	200	Foss Co. (Wash.)	Seattle, Wash.	660 West Ewing Street.
38	Fsh.	35	2,500	Alaska Packers Association (Calif.)	San Francisco, Calif.	111 California Street.
39	Tnk.	43	4,200	Gulf Refining Co. (Tex.)	Port Arthur, Tex.	Gulf Office Building.
40	Fr.	26	1,400	Hammond Lumber Co. (Del.)	San Francisco, Calif.	310 Sansome Street.
41	Pas.	177	8,500	New York & Miami Steamship Corporation (Maine)	New York, N.Y.	Pier 36, North River.
42	Fr.	32	2,500	Inland Steamship Co. (W.Va.)	Chicago, Ill.	38 South Dearborn Street.
43	Fsh.			Nakat Packing Corporation (N.Y.)	Ketchikan, Alaska	Dexter Horton Building, Seattle, Wash.
44	Pas.	100	3,000	Chicago Roosevelt Steamship Co. (Del.)	Duluth, Minn.	c/o R. B. Loring, Room 103. Board of Trade Building.
45	Fr.	32	3,000	Chile Steamship Co. (N.Y.)	New York, N.Y.	25 Broadway.
46	Fr.	32	2,500	Coastwise Transportation Corporation (Maine)	Portland, Maine	381 St. John Street.
47	Fr.	35	1,800	do.	do.	Do.
48	Tow.	10	1,000	Bellingham Tug & Barge Co. (Wash.)	Seattle, Wash.	Roeder Avenue and B Street, Bellingham, Wash.
49	Fsh.	14	520	William J. Maggio	Los Angeles, Calif.	Box 567, San Pedro, Calif.
50	Fsh.	8	300	M. O. Medina	San Diego, Calif.	438 Rosecrans Street, Point Loma, Calif.
51	Fsh.	12	350	Joe M. Medina	do.	379 Rosecrans Street, Point Loma, Calif.
52	Tow.	16	2,000	New Orleans Coal & Bisso Towboat Co. (Del.)	New Orleans, La.	123 Walnut Street.
53	Tnk.	36	2,800	Motor Tankship Corporation (Del.)	Philadelphia, Pa.	1608 Walnut Street.
54	Fsh.	47		Robinson Fisheries Co. (Wash.)	Seattle, Wash.	Oakes Avenue, Anacortes, Wash.
55	Tnk.	18	1,000	Tide Water Associated Transport Corporation (Del.)	Wilmington, Del.	7 West 10th Street.
56	Fr.	24	2,500	Munson S.S. Lines (N.Y.)	Mobile, Ala.	67 Wall Street, New York, N.Y.
57	Fsh.	8	135	Alaska Pacific Salmon Co. (Nev.)	Ketchikan, Alaska	
58	Fr.	37	3,000	Munson S.S. Lines (N.Y.)	Mobile, Ala.	67 Wall Street.
59	Fsh.	11	300	Alaska Packers Assn. (Calif.)	San Francisco, Calif.	311 California Street.

Merchant Vessels

Line no.	Official no.	Signal and radio call letters	Rig	Name of vessel	Tonnage		Dimensions in feet			When built	Where built
					Gross	Net	Length	Breadth	Depth		
1	106623	KGNQ	Ga.s.	Afognak.....	62	10	77.0	20.0	8.0	1889	San Francisco, Calif.
2	229449	KGNT	Ol.s.	Brant.....	83	29	77.1	18.8	7.1	1930	Oakland, Calif.
3	205250	KGNV	St.s.	N. F. LEOPOLD.....	6,929	5,245	532.0	56.0	27.3	1908	Bay City, Mich.
4	204631	KGNZ	St.s.	JOSEPH BLOCK.....	6,486	4,939	549.0	58.0	28.5	1907	do.
5	170390	KGOF	Sow.	F. P. C. No. 2.....	425	425	100.0	30.0	6.0	1929	Seattle, Wash.
6	229687	KGOG	Ol.s.	WESTERN SUN.....	9,100	5,523	480.6	66.0	36.8	1930	Chester, Pa.
7	214466	KGOI	St.s.	JOLIET.....	6,262	4,824	504.0	54.0	30.0	1916	Lorain, Ohio.
8	230365	KGOJ	St.s.	VIRGINIA SINCLAIR.....	6,151	3,796	416.5	57.1	31.9	1930	Quincy, Mass.
9	230411	KGOK	St.s.	HARRY F. SINCLAIR, JR.....	6,151	3,796	416.5	57.1	31.9	1930	do.
10	228363	KGOR	Ol.s.	David B.....	52	35	60.4	16.5	6.7	1929	Houghton, Wash.
11	230323	KGOX	St.s.	ORIENTE.....	11,520	6,449	482.0	70.9	18.5	1930	Newport News, Va.
12	229853	KGQB	Ol.s.	EASTERN SUN.....	9,100	5,523	480.6	66.0	36.8	1930	Chester, Pa.
13	215448	KGQF	St.s.	AMERICA.....	21,329	12,189	668.8	74.3	22.8	1905	Belfast, Ireland.
14	229905	KGQG	St.w.	JAMES W. GOOD.....	530	341	158.1	42.0	6.1	1930	Dubuque, Iowa.
15	229723	KGQH	Ol.s.	Chicken of the Sea.....	295	161	113.3	28.3	12.4	1930	Los Angeles, Calif.
16	229908	KGQK	St.w.	PATRICK J. HURLEY.....	530	341	158.1	42.0	6.1	1930	Dubuque, Iowa.
17	228951	KGQN	Ol.s.	Navigator.....	256	139	113.1	27.0	10.6	1929	San Diego, Calif.
18	127176	KGQO	St.s.	CRESCENT CITY.....	4,109	3,052	406.0	48.2	24.0	1897	Chicago, Ill.
19	150705	KGQR	St.s.	PENOBSCOT.....	3,943	2,821	454.0	44.5	22.5	1895	West Bay City, Mich.
20	227916	KGQU	Ol.s.	California.....	191	106	106.5	25.8	9.8	1928	San Diego, Calif.
21	229981	KGRA	St.s.	OHIO.....	913	416	191.0	40.6	8.0	1930	Pittsburgh, Pa.
22	230018	KGRD	St.s.	TENNESSEE.....	913	416	191.0	40.6	8.0	1930	do.
23	230116	KGRE	Ol.s.	TIDEWATER.....	8,856	5,412	480.6	66.0	36.8	1930	Chester, Pa.
24	230171	KGRF	Ol.s.	TIDEWATER ASSOCIATED.....	8,812	5,362	480.6	66.0	36.8	1930	do.
25	202770	KGRG	El.s.	J. R. SENSIBAR.....	7,179	4,638	537.8	56.2	27.0	1906	Ecorse, Mich.
26	230102	KGRJ	El.s.	INDIANA.....	913	416	191.0	40.6	8.0	1930	Charleston, W. Va.
27	230103	KGRK	El.s.	LOUISIANA.....	913	416	191.0	40.6	8.0	1930	do.
28	230063	KGRL	Ol.s.	Northwestern.....	346	186	117.0	28.1	12.8	1930	Tacoma, Wash.
29	230107	KGRP	Ol.s.	Santo Amaro.....	252	142	111.5	27.3	11.1	1930	San Diego, Calif.
30	86275	KGRV	Ol.s.	Gracie S.....	91	52	83.0	24.7	10.2	1893	San Francisco, Calif.
31	210677	KGRW	Ol.s.	Adventuress.....	78	42	85.5	21.4	9.8	1913	East Boothbay, Maine
32	230081	KGRX	Ol.s.	Defender.....	199	111	107.7	26.2	10.0	1930	San Diego, Calif.
33	230210	KGRY	St.s.	G. HARRISON SMITH.....	11,752	7,328	525.0	74.3	40.5	1930	Kearny, N.J.
34	230308	KGWI	St.s.	W. S. FARISH.....	11,787	7,362	525.0	74.3	40.5	1930	do.
35	230258	KGWK	Ol.s.	Newton.....	206	84	115.8	23.4	11.2	1930	Essex, Mass.
36	226245	KGWN	Ol.s.	Lusitania.....	138	74	91.5	22.9	8.8	1927	Los Angeles, Calif.
37	217059	KGWO	St.s.	J. FLOYD MASSEY, JR.....	2,084	1,223	251.0	43.7	19.2	1918	Superior, Wis.
38	230447	KGWQ	St.s.	BORINQUEN.....	7,114	4,249	413.7	59.8	23.2	1931	Quincy, Mass.
39	230773	KGWR	St.s.	FLORIDA.....	4,923	2,698	365.8	56.7	26.0	1931	Newport News, Va.
40	230338	KGWS	Ol.s.	BRILLIANT.....	9,131	5,561	480.5	66.0	36.8	1930	Chester, Pa.
41	230363	KGWT	St.s.	EXCALIBUR.....	9,359	5,627	453.0	61.7	38.6	1930	Camden, N.J.
42	230013	KGWU	Ol.s.	Rajo.....	247	180	104.2	25.6	11.5	1930	Los Angeles, Calif.
43	217920	KIBD	St.s.	SHELANDOAH.....	6,414	3,974	416.8	58.1	32.7	1919	Bath, Maine.
44	217928	KIBF	St.s.	MALAMA.....	3,275	1,996	324.0	46.2	25.0	1919	Newark, N.J.
45	218195	KION	St.s.	TACOMA.....	7,001	5,482	409.6	54.2	27.1	1919	Seattle, Wash.
46	218466	KIOP	St.s.	YOREMAR.....	5,612	3,498	409.8	54.2	29.2	1919	do.
47	218638	KICQ	St.s.	WEST ISLETA.....	5,680	3,506	409.8	54.2	29.2	1919	do.
48	218701	KICS	St.s.	ZAREMBO.....	4,957	3,073	380.2	53.1	27.0	1919	Tacoma, Wash.
49	218089	KIDC	St.s.	SATARTIA.....	4,994	3,021	390.0	54.2	27.6	1919	Hog Island, Pa.
50	218209	KIDF	St.s.	HEGIRA.....	7,588	4,818	440.0	56.0	35.2	1919	Alameda, Calif.
51	218002	KIDQ	St.s.	DELNORTE.....	4,982	3,054	390.0	54.2	27.6	1919	Hog Island, Pa.
52	218003	KIDR	St.s.	SPENCER KELLOGG.....	5,307	3,213	391.8	51.3	28.8	1919	Wilmington, Del.
53	218009	KIDT	St.s.	BARRALLTON.....	425	200	142.0	27.7	14.8	1919	Elizabeth, N.J.
54	218004	KIDX	St.s.	WAUKEGAN.....	6,209	3,836	395.5	55.0	31.4	1919	Kearny, N.J.
55	217931	KIDZ	St.s.	SAN PEDRO.....	6,216	3,841	395.5	55.0	31.4	1919	do.
56	231979	KIEK	St.s.	LURLINE.....	18,021	10,559	604.0	79.8	30.5	1932	Quincy, Mass.
57	218025	KIFB	St.s.	WEST IRMO.....	5,775	3,585	409.8	54.2	29.2	1919	Seattle, Wash.
58	218027	KIFD	St.s.	TEXMAR.....	5,505	3,439	410.5	54.3	27.2	1919	Los Angeles, Calif.
59	210968	KIFE	Ol.s.	Ralph E. Havens.....	48	24	66.6	18.6	5.4	1905	Madison, Md.
60	217520	KIFG	St.s.	FAVORITE.....	746	393	158.0	40.2	13.3	1919	Cleveland, Ohio.
61	218039	KIFJ	St.s.	KISHACOQUILLAS.....	5,034	3,080	390.0	54.2	27.6	1919	Hog Island, Pa.
62	218072	KIFN	St.s.	HUMRICK.....	418	190	142.0	27.5	14.6	1919	Superior, Wis.
63	218048	KIFP	St.s.	MAUNA LOA.....	5,436	3,405	410.0	54.4	27.2	1919	Los Angeles, Calif.
64	218059	KIFQ	St.s.	POINT BONITA.....	3,283	2,000	324.0	46.2	25.0	1919	Newark, N.J.
65	218062	KIFR	St.s.	BARRANCA.....	418	200	142.0	27.7	14.8	1919	Elizabeth, N.J.
66	218067	KIFV	St.s.	ANDREA F. LUCKENBACH.....	6,565	4,052	496.4	68.2	23.3	1919	Quincy, Mass.

Merchant Vessels

Line no.	Service	Crew	Horse-power	Name of owner	Home port	Address of owner
1	Fsh.	3	125	Alaska Packers Associations (Calif.)	San Francisco, Calif.	311 California Street.
2	Fsh.	13	300	do	Juneau, Alaska	111 California Street, San Francisco, Calif.
3	Frt.	29	1,800	Inland S.S. Co. (W. Va.)	Chicago, Ill.	38 South Dearborn Street.
4	Frt.	29	2,000	do	do	Do.
5	Fsh.	1		Fishermen's Packing Corporation (Wash.)	Seattle, Wash.	Foot Bond Street, Everett, Wash.
6	Tnk.	37	2,800	Motor Tankship Corporation (Del.)	Philadelphia, Pa.	1608 Walnut Street.
7	Frt.	31	1,760	Cleveland-Cliffs S.S. Co. (Del.)	Wilmington, Del.	100 West 10th Street.
8	Tnk.	36	4,000	Sinclair Navigation Co. (Del.)	New York, N.Y.	45 Nassau Street.
9	Tnk.	37	4,000	do	do	Do.
10	Fsh.	6	100	Libby, McNeill & Libby (Maine)	Seattle, Wash.	88 Hamlin Street.
11	Pas.	221	14,000	U.S. Shipping Board	New York, N.Y.	New York, N.Y.
12	Tnk.	38	2,800	Motor Tankship Corp. (Del.)	Philadelphia, Pa.	1605 Walnut Street.
13	Pas.	550	16,000	U.S. Shipping Board	New York, N.Y.	45 Broadway.
14	Tow.	22	1,000	Inland Waterways Corporation (U.S.)	Dubuque, Iowa	
15	Fsh.	14	500	H. E. Morgan	Los Angeles, Calif.	3118 Walnut Street, Walnut Park, Calif.
16	Tow.	22	1,000	Inland Waterways Corporation (U.S.)	Dubuque, Iowa	
17	Fsh.	12	6400	Manuel H. Freitas	San Diego, Calif.	3035 Lawrence Street, Point Loma, Calif.
18	Frt.	31	1,600	Nicholson-Universal S.S. Co. (Del.)	Wilmington, Del.	1465 West Jefferson Avenue, Detroit, Mich.
19	Frt.	20	1,150	do	do	Do.
20	Fsh.	12	300	California Packing Corporation (N.Y.)	San Francisco, Calif.	101 California Street.
21	Tow.	32	2,140	Mississippi Valley Barge Line Co. (Del.)	St. Louis, Mo.	408 Pine Street, St. Louis, Mo.
22	Tow.	32	2,140	do	do	Do.
23	Tnk.	36	2,800	Tide Water Associated Transport Corporation (Del.)	Wilmington, Del.	7 West 10th Street.
24	Tnk.	38	2,800	do	do	Do.
25	Frt.	35	1,700	Sensibar Transportation Co. (Del.)	Chicago, Ill.	33 North La Salle Street.
26	Tow.	44	2,000	Mississippi Valley Barge Line Co. (Del.)	St. Louis, Mo.	408 Pine Street.
27	Tow.	44	2,000	do	do	Do.
28	Fsh.	16	6480	George P. Ellington	Los Angeles, Calif.	906 Fries Avenue, Wilmington, Calif.
29	Fsh.	11	400	Wiley Wade Ambrose	San Diego, Calif.	4105 Alameda Drive.
30	Plt.	5	142	San Francisco Bar Pilots Benevolent & Protective Association (Calif.)	San Francisco, Calif.	Pier 7.
31	Plt.	5	140	do	do	Do.
32	Fsh.	14	360	California Packing Corporation (N.Y.)	San Diego, Calif.	101 California Street, San Francisco, Calif.
33	Tnk.	40	4,000	Standard Shipping Co. (Del.)	Wilmington, Del.	30 Rockefeller Plaza, New York, N.Y.
34	Tnk.	40	4,000	do	do	Do.
35	Fsh.	15	460	Trawler Newton (Mass.)	Boston, Mass.	21 Fish Pier.
36	Fsh.	10	6300	Manuel G. Rosa	San Diego, Calif.	Point Loma, Calif.
37	Frt.	27	1,200	Steel Products Transportation Co. (Wis.)	Duluth, Minn.	1710 North 31st Street, Superior, Wis.
38	Pas.	154	6,420	Coamo S.S. Corporation (Maine)	New York, N.Y.	Foot Wall Street.
39	Pas.	110	8,500	Peninsular & Occidental S.S. Co. (Conn.)	New Haven, Conn.	205 Church Street.
40	Tnk.	44	2,800	Socony-Vacuum Oil Co. (N.Y.)	New York, N.Y.	28 Broadway.
41	Pas.	104	7,200	Export S.S. Corporation (N.Y.)	do	25 Broadway.
42	Fsh.	14	360	John Rados	Los Angeles, Calif.	1811 Patton Avenue, San Pedro, Calif.
43	Tnk.	37	3,000	Texas Co. (Del.)	Wilmington, Del.	7 West 10th Street.
44	Frt.	36	1,500	Matson Navigation Co. (Calif.)	San Francisco, Calif.	215 Market Street.
45	Frt.	47	3,500	Tacoma-Oriental S.S. Co. (Nev.)	Tacoma, Wash.	915 Washington Building.
46	Frt.	34	2,500	Calmar S.S. Corporation (Del.)	New York, N.Y.	25 Broadway.
47	Frt.	38	2,500	American South-African Line (N.Y.)	do	26 Beaver Street.
48	Frt.	34	2,500	American-West African Line (N.Y.)	do	17 Battery Place.
49	Frt.	40	2,500	U.S. Shipping Board	Philadelphia, Pa.	Bourse Building.
50	Frt.	43	2,800	Weyerhaeuser S. S. Co. (Del.)	Tacoma, Wash.	Box 639, Newark, N.J.
51	Pas.	50	2,500	Mississippi Shipping Co. (La.)	New Orleans, La.	320 Magazine Street.
52	Tnk.	36	2,700	New York & Philippine S.S. Corporation (Del.)	New York, N.Y.	c/o Kellogg S.S. Corporation, 17 Battery Place.
53	Tow.	21	850	Ford Motor Co. (Del.)	Detroit, Mich.	Dearborn, Mich.
54	Frt.	54	2,500	U.S. Shipping Board	Newark, N.J.	
55	Frt.	36	2,500	Pacific-Atlantic S.S. Co. (Del.)	Portland, Oreg.	Porter Building.
56	Pas.	346	22,000	Matson Navigation Co. (Calif.)	San Francisco, Calif.	215 Market Street.
57	Frt.	32	2,800	American-West African Line (N.Y.)	New York, N.Y.	17 Battery Place.
58	Frt.	34	2,500	Calmar S.S. Corporation (Del.)	do	25 Broadway.
59	Tow.	5	200	Florida West Coast Towing Co. (Fla.)	Tampa, Fla.	St. Petersburg, Fla.
60	Wrk.	15	1,200	Great Lakes Towing Co. (N.J.)	Duluth, Minn.	N.P. Dock, foot 7th Avenue West.
61	Tnk.	42	2,500	Steamer Kishacoquillas Corporation (N.Y.)	New York, N.Y.	122 East 42d Street.
62	Tow.	21	850	Ford Motor Co. (Del.)	Detroit, Mich.	Dearborn, Mich.
63	Frt.	35	2,500	Matson S.S. Co. (Del.)	San Francisco, Calif.	215 Market Street.
64	Frt.	37	1,500	Gulf Pacific Mail Line, Ltd. (Nev.)	do	Do.
65	Tow.	22	800	New Orleans Coal & Bisco Tow Boat Co. (Del.)	New Orleans, La.	United Fruit Building.
66	Frt.	45	6,000	Luckenbach S.S. Co. (Del.)	New York, N.Y.	120 Wall Street.

Merchant Vessels

Line no.	Official no.	Signal and radio call letters	Rig	Name of vessel	Tonnage		Dimensions in feet			When built	Where built
					Gross	Net	Length	Breadth	Depth		
1	218078	KIFX	St.s.	YOUNGSTOWN.....	6,633	4,121	395.5	55.0	31.4	1910	Kearny, N.J.
2	218077	KIFZ	St.s.	LORAIN.....	6,213	3,836	395.5	55.0	31.4	1919	do.
3	218071	KIGO	St.s.	HUMACONNA.....	418	190	142.0	27.5	14.6	1919	Superior, Wis.
4	218074	KIGD	St.s.	HULVER.....	418	190	142.0	27.5	14.6	1919	do.
5	218068	KIGF	Ol.s.	WILLMOTO.....	4,998	3,144	390.0	54.2	27.6	1919	Hog Island, Pa.
6	218068	KIGL	St.s.	POLYBIUS.....	7,041	5,359	409.6	54.2	27.1	1919	Seattle, Wash.
7	218128	KIGQ	St.s.	SANTA ELISA.....	5,004	3,021	360.3	51.7	23.1	1919	Camden, N.J.
8	218157	KIGS	St.s.	HARRY LUCKENBACH.....	6,355	3,967	448.9	60.2	28.2	1919	Chester, Pa.
9	218155	KIGT	El.s.	BESSEMER.....	4,762	2,927	364.9	51.0	29.5	1919	Gloucester City, N.J.
10	218144	KIGZ	Ol.s.	SILVERSPRUCE.....	3,375	2,109	333.8	48.0	24.9	1919	Jacksonville, Fla.
11	218178	KIJD	St.s.	BARRENFORK.....	418	200	142.0	27.7	14.8	1919	Elizabeth, N.J.
12	218179	KIJF	St.s.	BARRYTON.....	418	200	142.0	27.7	14.8	1919	do.
13	218186	KIJJ	St.s.	POINT PALMAS.....	4,869	3,048	386.8	52.2	27.4	1919	Arlington, N.Y.
14	218199	KIJL	St.s.	DOROTHY LUCKENBACH.....	6,369	3,999	448.9	60.2	28.2	1919	Chester, Pa.
15	218200	KIJM	St.s.	BRUSH.....	5,114	3,102	390.0	54.2	27.6	1919	Hog Island, Pa.
16	218221	KIJQ	St.s.	HOXBAR.....	6,958	4,329	434.8	56.2	31.8	1919	Sparrows Point, Md.
17	218243	KIJT	St.s.	BUTTERCUP.....	418	200	142.0	27.7	14.8	1919	Elizabeth, N.J.
18	218254	KIKM	St.s.	OUZCO.....	5,496	3,443	410.5	54.3	27.2	1919	Long Beach, Calif.
19	218258	KIKR	St.s.	CLAIRTON.....	6,060	3,737	395.5	55.0	31.4	1919	Kearny, N.J.
20	215745	KIKT	St.s.	EVANSVILLE.....	3,543	2,186	372.2	43.9	24.9	1917	Ecorse, Mich.
21	218782	KIKX	St.s.	WILHILO.....	5,582	3,458	409.8	54.2	29.2	1919	Seattle, Wash.
22	218435	KILF	St.s.	ELMSPORT.....	6,865	5,348	409.6	54.2	27.1	1919	do.
23	218417	KILJ	St.s.	GRAYS HARBOR.....	6,999	5,442	409.6	54.2	27.1	1919	do.
24	218612	KILK	St.s.	COLORADO SPRINGS.....	6,864	5,347	409.6	54.2	27.1	1919	do.
25	218545	KILL	St.s.	OLYMPIA.....	6,406	4,774	401.7	54.8	32.1	1919	do.
26	218284	KILP	St.s.	EL CAPITAN.....	2,227	1,340	289.0	44.1	19.2	1919	Portland, Ore.
27	218294	KILT	St.s.	WEST CALUMB.....	5,946	3,744	410.0	54.4	27.2	1919	Los Angeles, Calif.
28	218293	KILV	St.s.	IPSWICH.....	5,671	3,448	400.7	54.2	30.1	1919	Chester, Pa.
29	218322	KILZ	St.s.	WEST CAWTHON.....	5,611	3,483	410.5	54.3	27.2	1919	Los Angeles, Calif.
30	218311	KIMC	St.s.	TRIPP.....	5,703	3,513	409.8	54.2	27.7	1919	Portland, Ore.
31	218312	KIMD	St.s.	DEER LODGE.....	6,187	3,832	409.8	54.2	27.7	1919	do.
32	218323	KIMG	St.s.	WEST CHETAC.....	5,827	3,605	410.5	54.3	27.2	1919	Los Angeles, Calif.
33	218349	KIMN	St.s.	DELSUD.....	4,982	3,054	390.0	54.2	27.6	1919	Hog Island, Pa.
34	218390	KIMR	St.s.	POINT SALINAS.....	4,886	3,071	386.8	52.2	27.4	1919	Arlington, N.Y.
35	218399	KIMS	St.s.	ALPHA.....	5,771	3,595	400.8	54.3	31.4	1919	Chester, Pa.
36	218391	KIMT	St.s.	MOUNT EVANS.....	6,267	3,903	410.0	54.2	27.6	1919	Portland, Ore.
37	218388	KIMX	St.s.	SAN DOMINGO.....	4,760	2,890	376.4	52.3	27.0	1919	Sparrows Point, Md.
38	218409	KIMZ	St.s.	PIPESTONE COUNTY.....	5,102	3,126	390.0	54.2	27.6	1919	Hog Island, Pa.
39	218406	KINB	St.s.	OGONTZ.....	5,028	3,127	390.0	54.2	27.6	1919	do.
40	218427	KIND	St.s.	FALCON.....	2,966	1,760	300.0	44.1	22.9	1919	Wilmington, Del.
41	218436	KING	St.s.	WATERTOWN.....	6,315	3,907	416.9	56.2	31.0	1919	Quincy, Mass.
42	218438	KINK	St.s.	ROANOKE.....	2,606	1,612	251.0	43.6	26.1	1919	Wyandotte, Mich.
43	218450	KINM	St.s.	LEHIGH.....	4,983	3,046	390.0	54.2	27.6	1919	Hog Island, Pa.
44	218942	KINN	St.s.	EVERETT.....	5,773	3,571	410.5	54.2	29.2	1919	Seattle, Wash.
45	218628	KINP	St.s.	CHARLES CHRISTENSON.....	5,630	3,495	409.7	54.2	27.7	1919	do.
46	218667	KINQ	St.s.	BELBECK.....	6,318	4,728	401.7	54.8	32.1	1919	do.
47	218668	KINR	St.s.	BERURY.....	4,924	3,096	379.5	53.1	27.0	1919	Tacoma, Wash.
48	218585	KIPG	St.s.	DOYLESTOWN.....	2,632	1,610	289.0	44.1	19.2	1919	Portland, Ore.
49	218581	KIPJ	St.s.	WEST CHATALA.....	6,187	3,838	409.8	54.2	27.7	1919	do.
50	218582	KIPK	St.s.	WEST SEGOVIA.....	5,701	3,513	409.8	54.2	27.7	1919	do.
51	218629	KIPS	St.s.	GEO. H. JONES.....	6,896	4,272	429.3	59.2	31.4	1919	Chester, Pa.
52	218485	KIPX	St.s.	MAIDEN CREEK.....	5,031	3,078	390.0	54.2	28.0	1919	Hog Island, Pa.
53	218501	KIQO	St.s.	WESTMORELAND.....	6,207	3,835	395.5	55.0	31.4	1919	Kearny, N.J.
54	218560	KIQP	St.s.	BOLIVAR.....	2,606	1,612	251.0	43.6	26.1	1919	Wyandotte, Mich.
55	218579	KIQR	St.s.	HUGOTON.....	6,943	4,267	434.8	56.2	31.7	1919	Sparrows Point, Md.
56	218595	KIQV	St.s.	EXIRIA.....	4,999	3,074	390.0	54.2	27.6	1919	Hog Island, Pa.
57	218596	KIQX	St.s.	FLOUR SPAR.....	5,055	3,095	390.0	54.2	27.6	1919	do.
58	218597	KIQZ	St.s.	LIBERTY GLO.....	4,979	3,060	390.0	54.2	27.8	1919	do.
59	218600	KIRB	St.s.	COMMERCIAL NAVIGATOR.....	2,638	1,634	251.0	43.6	26.1	1919	Cleveland, Ohio.
60	218614	KIRF	St.s.	WASHINGTON.....	5,564	3,472	410.5	54.3	27.2	1919	Los Angeles, Calif.
61	218615	KIRG	St.s.	SILVER SWORD.....	4,937	3,122	386.8	52.2	27.4	1919	Arlington, N.Y.
62	218617	KIRK	El.s.	SHARON.....	4,762	2,927	364.9	51.0	29.5	1919	Gloucester City, N.J.
63	218639	KIRT	St.s.	DERBYLINE.....	8,852	4,239	435.0	56.0	32.0	1919	Alameda, Calif.
64	218873	KISO	St.s.	COYA.....	4,954	3,074	390.2	53.1	27.0	1919	Tacoma, Wash.
65	218733	KISD	St.s.	SEATTLE SPIRIT.....	5,827	3,493	409.7	54.2	27.7	1919	Seattle, Wash.
66	218849	KISF	St.s.	SEATTLE.....	7,001	5,451	410.1	54.2	27.1	1919	do.
67	218812	KISG	St.s.	GOLDEN STAR.....	6,379	4,017	401.7	54.8	32.1	1919	do.
68	218768	KISJ	St.s.	STANLEY.....	6,463	4,712	401.7	54.8	32.1	1919	do.
69	218674	KISK	St.s.	WEST KEENE.....	5,600	3,503	410.5	54.3	27.2	1919	Long Beach, Calif.
70	218676	KISM	St.s.	BALDBUTTE.....	6,295	3,886	416.9	56.2	31.0	1919	Quincy, Mass.
71	218681	KISQ	St.s.	AFEL.....	5,052	3,093	390.0	54.2	27.6	1919	Hog Island, Pa.
72	218682	KISR	St.s.	CITY OF FAIRBURY.....	5,053	3,094	390.0	54.2	27.6	1919	do.

Line no.	Service	Crew	Horse-power	Name of owner	Home port	Address of owner
1	Frt.	33	2,500	Lykes Bros.-Ripley S.S. Co. (La.)	Houston, Tex.	Cotton Exchange Building.
2	Frt.	54	2,500	U.S. Shipping Board	Newark, N.J.	White Building.
3	Tow.	15	1,250	Merrill & Ring Lumber Co. (Wash.)	Seattle, Wash.	Brown Marx Building, Birmingham, Ala.
4	Tow.	22	800	Tennessee Coal, Iron & R.R. Co. (Tenn.)	Mobile, Ala.	114 Drexel Building.
5	Frt.	33	2,250	Seekonk Corporation (N.Y.)	Philadelphia, Pa.	841 Railroad Avenue South.
6	Frt.	49	3,500	U.S. Shipping Board	Seattle, Wash.	10 Hanover Square.
7	Pas.	43	3,850	Panama Mail S.S. Co. (Del.)	New York, N.Y.	120 Wall Street.
8	Frt.	52	5,000	Luckenbach S.S. Co. (Del.)	do	260 South Broad Street.
9	Tnk.	27	1,800	Atlantic Refining Co. (Pa.)	Philadelphia, Pa.	44 Beaver Street.
10	Frt.	28	3,000	Clegg Shipowning Corporation (N.Y.)	New York, N.Y.	Mount Pleasant, S.C.
11	Tow.	18	1,100	Samuel A. Gullids	Charleston, S.C.	Foot Court Street (B).
12	Tow.	20	800	Steamtug Barryton (N.Y.)	New York, N.Y.	215 Market Street.
13	Frt.	50	2,500	Swayne & Hoyt, Ltd. (Nev.)	San Francisco, Calif.	120 Wall Street.
14	Frt.	42	5,000	Luokenbach S.S. Co. (Del.)	New York, N.Y.	Bourse Building.
15	Frt.	42	2,600	U.S. Shipping Board	Philadelphia, Pa.	11 Broadway, New York, N.Y.
16	Tnk.	33	2,600	Malston Co. (Del.)	Wilmington, Del.	Dearborn, Mich.
17	Tow.	21	750	Ford Motor Co. (Del.)	Detroit, Mich.	10 Hanover Square.
18	Frt.	45	2,800	Grace S.S. Co. (Del.)	New York, N.Y.	1 Broadway.
19	Frt.	43	2,500	U.S. Shipping Board	Newark, N.J.	90 Broad Street.
20	Frt.	85	2,100	M. & J. Tracy (N.Y.)	New York, N.Y.	Whitney Bank Building, New Orleans, La.
21	Frt.	35	3,000	Williams S. S. Corporation (Del.)	do	915 Washington Building.
22	Frt.	38	2,500	Lykes Bros.-Ripley S.S. Co. (La.)	Lake Charles, La.	Whitney Bank Building, New Orleans, La.
23	Frt.	41	2,500	Tacoma Oriental S.S. Co. (Nev.)	Tacoma, Wash.	915 Washington Building.
24	Frt.	42	2,800	Lykes Bros.-Ripley S.S. Co. (La.)	Lake Charles, La.	Whitney Bank Building, New Orleans, La.
25	Frt.	44	2,800	Tacoma Oriental S.S. Co. (Nev.)	Tacoma, Wash.	915 Washington Building.
26	Frt.	30	1,400	E. K. Wood Lumber Co. (Calif.)	San Francisco, Calif.	1 Drumm Street.
27	Frt.	37	3,500	U.S. Shipping Board	Los Angeles, Calif.	
28	Frt.	39	2,500	Argonaut Line (Del.)	New York, N.Y.	26 Beaver Street.
29	Frt.	34	2,800	American South African Line (N.Y.)	do	25 Beaver Street.
30	Frt.	44	2,500	Lykes Bros.-Ripley S.S. Co. (La.)	Galveston, Tex.	U.S. National Bank Building.
31	Frt.	32	2,500	U.S. Shipping Board	Portland, Oreg.	Spalding Building.
32	Frt.	35	2,800	do	New York, N.Y.	45 Broadway.
33	Pas.	50	2,500	Mississippi Shipping Co. (La.)	New Orleans, La.	320 Magazine Street.
34	Frt.	35	2,500	Swayne & Hoyt, Ltd. (Nev.)	San Francisco, Calif.	215 Market Street.
35	Tnk.	37	3,000	Alpha S.S. Corporation (N.J.)	New York, N.Y.	17 Battery Place.
36	Frt.	44	2,500	U.S. Shipping Board	Portland, Oreg.	514 Spalding Building.
37	Frt.	34	2,500	Pacific-Atlantic S.S. Co. (Del.)	do	Porter Building.
38	Frt.	35	2,500	U.S. Shipping Board	Philadelphia, Pa.	Bourse Building.
39	Frt.	43	2,500	Tampa Inter-ocean S.S. Co. (Fla.)	New Orleans, La.	Whitney Building.
40	Frt.	33	1,650	Atlantic & Caribbean Steam Navigation Co. (Del.)	Wilmington, Del.	DuPont Building.
41	Tnk.	37	2,600	Cities Service Transportation Co. (Del.)	New York, N.Y.	60 Wall Street.
42	Pas.	36	1,500	Merchants & Miners Transportation Co. (Md.)	Baltimore, Md.	112 South Gay Street.
43	Frt.	37	2,500	U.S. Shipping Board	Philadelphia, Pa.	Bourse Building.
44	Frt.	46	2,800	Tacoma Oriental S.S. Co. (Nev.)	Tacoma, Wash.	915 Washington Building.
45	Frt.	35	2,500	Christenson S.S. Co. (Calif.)	San Francisco, Calif.	310 Sansome Street.
46	Frt.	46	2,800	U.S. Shipping Board	Seattle, Wash.	841 Railroad Avenue South.
47	Frt.	32	2,500	do	Tacoma, Wash.	
48	Frt.	26	1,400	Charles Nelson Co. (Calif.)	San Francisco, Calif.	230 California Street.
49	Frt.	42	2,500	Lykes Bros.-Ripley S.S. Co. (La.)	Houston, Tex.	Cotton Exchange Building.
50	Frt.	46	2,500	U.S. Shipping Board	New Orleans, La.	Carondelet Building.
51	Tnk.	36	2,800	Standard Shipping Co. (Del.)	Wilmington, Del.	30 Rockefeller Plaza, New York, N.Y.
52	Frt.	36	2,500	Waterman S.S. Corporation (Ala.)	Mobile, Ala.	Merchants National Bank Building.
53	Frt.	35	2,800	Lykes Bros.-Ripley S.S. Co. (La.)	Galveston, Tex.	U.S. National Bank Building.
54	Frt.	28	1,500	Colombian S.S. Co. (Del.)	New York, N.Y.	17 Battery Place.
55	Tnk.	33	2,600	Malston Co. (Del.)	Wilmington, Del.	11 Broadway, New York, N.Y.
56	Frt.	42	2,500	Export S.S. Corporation (N.Y.)	New York, N.Y.	25 Broadway.
57	Frt.	36	2,500	South Atlantic S.S. Co. (Del.)	Savannah, Ga.	DuPont Building, Wilmington, Del.
58	Frt.	37	2,500	do	do	Do.
59	Frt.	25	1,200	Moorsmack Gulf Lines (Del.)	New York, N.Y.	5 Broadway.
60	Frt.	50	2,800	States S.S. Co. (Nev.)	Portland, Oreg.	810 Porter Building.
61	Frt.	33	2,500	Sword S.S. Line (N.Y.)	New York, N.Y.	90 Broad Street.
62	Tnk.	27	1,800	Atlantic Refining Co. (Pa.)	Philadelphia, Pa.	260 South Broad Street.
63	Tnk.	34	2,600	Texas Co. (Del.)	Wilmington, Del.	7 West 10th Street.
64	Frt.	39	2,300	Grace S.S. Co. (Del.)	do	DuPont Building.
65	Frt.	31	2,800	U.S. Shipping Board	Seattle, Wash.	841 Railroad Avenue South.
66	Frt.	47	2,800	Tacoma Oriental S.S. Co. (Nev.)	Tacoma, Wash.	915 Washington Building.
67	Frt.	35	2,500	Oceanic & Oriental Navigation Co. (Del.)	San Francisco, Calif.	215 Market Street.
68	Frt.	42	2,800	U.S. Shipping Board	Seattle, Wash.	841 Railroad Avenue South.
69	Frt.	36	2,800	do	Los Angeles, Calif.	
70	Tnk.	36	2,600	Baldbutte S.S. Co. (Del.)	Philadelphia, Pa.	260 South Broad Street.
71	Frt.	32	2,500	Mississippi Shipping Co. (La.)	New Orleans, La.	320 Magazine Street.
72	Frt.	43	2,500	American Scantic Line (Del.)	New York, N.Y.	5 Broadway.

Merchant Vessels

Line no.	Official no.	Signal and radio call letters	Rig	Name of vessel	Tonnage		Dimensions in feet			When built	Where built
					Gross	Net	Length	Breadth	Depth		
1	218694	KITB	St.s.	FAIRISLE.....	2,606	1,609	251.0	43.6	26.2	1919	Superior, Wis.....
2	218700	KITK	St.s.	BELLBUCKLE.....	6,207	3,835	395.5	55.0	31.4	1919	Kearny, N.J.....
3	218706	KITL	St.s.	WYTHEVILLE.....	6,098	3,760	395.5	55.0	31.4	1919	do.....
4	218718	KITP	St.s.	GENEVIEVE LYKES.....	2,659	1,772	253.4	43.8	26.2	1919	Manitowoc, Wis.....
5	218721	KITQ	St.s.	INTERNATIONAL.....	2,740	1,700	253.4	43.7	26.2	1919	Ashtabula, Ohio.....
6	218731	KITX	St.s.	PAN ATLANTIC.....	4,810	3,036	386.8	52.2	27.4	1919	Arlington, N.Y.....
7	218732	KITZ	St.s.	CHARCAS.....	5,555	3,457	410.5	54.3	27.2	1919	Los Angeles, Calif.....
8	218741	KIVB	St.s.	MINNEQUA.....	5,165	3,168	390.0	54.2	27.6	1919	Hog Island, Pa.....
9	218740	KIVC	St.s.	KEWANEK.....	3,550	2,125	318.4	46.0	23.6	1919	Elizabeth, N.J.....
10	218753	KIVF	St.s.	LIGHTBURNE.....	6,429	3,979	416.8	56.1	32.7	1919	Bath, Maine.....
11	218771	KIVG	St.s.	HUGUENOT.....	6,964	4,282	434.8	56.2	31.7	1919	Sparrows Point, Md.....
12	218837	KIVR	St.s.	BEACONOIL.....	6,893	4,291	435.4	56.1	33.8	1919	Alameda, Calif.....
13	218811	KIVS	St.s.	DELFINA.....	3,480	2,060	320.7	46.0	24.4	1919	Oakland, Calif.....
14	218980	KIVT	St.s.	DELISLE.....	3,478	2,064	320.7	46.0	24.4	1919	do.....
15	218906	KIVV	St.s.	WEST CACTUS.....	5,591	3,563	410.5	54.0	27.1	1919	South San Francisco, Calif.....
16	218797	KIXB	St.s.	WEST CHESWALD.....	5,711	3,518	409.8	54.2	27.7	1919	Portland, Ore.....
17	218790	KIXK	St.s.	LAFCOMO.....	5,028	3,113	390.0	54.2	27.6	1919	Hog Island, Pa.....
18	218796	KIXR	St.s.	TULSA.....	5,083	3,113	390.0	54.2	27.6	1919	do.....
19	218809	KIXX	St.s.	MALLEMAK.....	3,515	2,125	333.8	48.0	24.9	1919	Jacksonville, Fla.....
20	218810	KIXZ	St.s.	WEST SELENE.....	5,950	3,729	410.0	54.4	27.2	1919	Los Angeles, Calif.....
21	218816	KIZB	St.s.	DOMINO.....	3,170	1,903	328.0	46.2	22.9	1919	Wilmington, Del.....
22	218817	KIZC	St.s.	BAKERSFIELD.....	5,545	3,458	410.5	54.3	27.2	1919	Los Angeles, Calif.....
23	218820	KIZD	St.s.	DE BARDELEBEN.....	429	203	142.0	27.7	14.8	1919	Elizabeth, N.J.....
24	218831	KIZM	St.s.	STELLA LYKES.....	2,609	1,610	251.0	43.6	26.2	1919	Duluth, Minn.....
25	218833	KIZP	St.s.	SHICKSHINNY.....	5,103	3,127	390.0	54.2	27.6	1919	Hog Island, Pa.....
26	218851	KIZR	St.s.	WINONA COUNTY.....	6,049	3,767	395.5	55.0	31.4	1919	Kearny, N.J.....
27	218850	KIZS	St.s.	VINCENT.....	6,210	3,857	395.5	55.0	31.4	1919	do.....
28	218859	KIZV	St.s.	IMLAY.....	6,779	4,203	425.0	57.2	33.1	1919	Oakland, Calif.....
29	218865	KIZX	St.s.	LABETTE.....	4,989	3,051	390.0	54.2	27.6	1919	Hog Island, Pa.....
30	216274	KJAO	St.s.	HELEN WHITTIER.....	5,506	3,412	409.6	54.2	27.1	1918	Seattle, Wash.....
31	222532	KJAQ	St.s.	A. B. POTTER.....	284	193	110.8	23.2	10.8	1910	Philadelphia, Pa.....
32	218026	KJAR	St.s.	A. G. WELLS.....	418	190	142.0	27.5	14.6	1919	Superior, Wis.....
33	218729	KJAS	St.s.	A. L. WALKER.....	427	187	142.0	27.6	14.8	1919	do.....
34	211346	KJAT	St.s.	A. Brooke Taylor.....	295	159	146.0	23.3	11.0	1913	Wilmington, Del.....
35	209852	KJAU	St.s.	ABERDEEN.....	116	69	88.0	19.0	11.5	1912	Seattle, Wash.....
36	218268	KJAV	St.s.	ACE.....	2,616	1,611	251.0	43.6	26.2	1919	Lorain, Ohio.....
37	106921	KJAW	St.s.	Admiral.....	123	88	117.7	19.1	9.9	1892	East Providence, R.I.....
38	212069	KJAX	St.s.	ADRIAN ISELIN.....	2,040	1,229	244.0	43.0	20.6	1914	Wyandotte, Mich.....
39	217585	KJAY	St.s.	AETNA.....	2,153	1,280	250.5	43.7	20.1	1919	Manitowoc, Wis.....
40	220484	KJBA	St.s.	ALADDIN.....	336	197	127.0	25.1	13.3	1920	Baltimore, Md.....
41	218880	KJBB	St.s.	ALDEN A. MILLS.....	346	175	139.2	24.0	13.1	1919	East Boothbay, Maine.....
42	218906	KJBC	St.s.	Alice M. Moran.....	176	29	95.5	24.7	12.2	1919	Manitowoc, Wis.....
43	95920	KJBD	St.s.	Allerton.....	1,181	822	225.0	32.5	11.8	1887	Newburgh, N.Y.....
44	203205	KJBE	St.s.	ALTOONA.....	186	126	92.0	24.0	11.8	1906	Sparrows Point, Md.....
45	212017	KJBF	St.s.	ALVARADO.....	1,994	1,400	245.0	41.5	23.0	1914	Long Beach, Calif.....
46	209976	KJBG	St.s.	Amaganset.....	390	172	151.6	24.1	13.0	1912	Rockland, Maine.....
47	217460	KJBH	St.s.	AMERICAN.....	168	75	97.2	23.2	10.6	1919	Bath, Maine.....
48	218477	KJBI	St.s.	AMERICAN STAR.....	4,811	3,037	386.8	52.2	27.4	1919	Arlington, N.Y.....
49	219007	KJBJ	St.s.	ANACONDA.....	6,093	3,757	395.5	55.5	31.4	1919	Kearny, N.J.....
50	216846	KJBK	St.s.	ANACORTES.....	4,889	3,527	379.8	53.1	27.0	1918	Tacoma, Wash.....
51	136695	KJBL	St.s.	ANGLER.....	199	97	132.7	21.5	10.6	1893	Elizabethport, N.J.....
52	201451	KJBM	St.s.	Anna E. Combes.....	138	114	113.6	23.2	6.6	1904	East Rockaway, N.Y.....
53	219645	KJBN	St.s.	Anne Hanliff.....	1,343	756	235.0	43.0	17.7	1920	North Bend, Ore.....
54	204509	KJBP	St.s.	Annie Christenson.....	839	452	188.7	39.8	12.8	1907	Winslow, Wash.....
55	201545	KJBQ	St.s.	Arabs.....	155	91	109.5	24.5	12.0	1904	San Francisco, Calif.....
56	211602	KJBT	St.s.	Arctic.....	197	69	111.5	25.3	11.6	1913	Eagle Harbor, Wash.....
57	219957	KJBU	St.s.	ARCTURUS.....	6,094	3,816	401.4	53.2	31.9	1920	Vancouver, Wash.....
58	204267	KJBW	St.s.	ARIOSA.....	262	178	108.0	25.0	12.2	1907	Camden, N.J.....
59	106804	KJBZ	St.s.	Asher J. Hudson.....	136	68	92.0	21.0	10.0	1891	do.....
60	219230	KJCA	St.s.	ASHLAND COUNTY.....	2,592	1,613	251.0	43.6	26.1	1919	Lorain, Ohio.....
61	106731	KJCC	St.s.	Atkins Hughes.....	115	57	88.7	19.0	10.2	1890	Philadelphia, Pa.....
62	224452	KJCE	St.s.	Atlas.....	644	381	166.8	30.0	14.8	1925	South Portland, Maine.....
63	204906	KJCF	St.s.	Augustine.....	159	88	101.5	23.1	11.0	1908	Baltimore, Md.....
64	107010	KJCG	St.s.	AU REVOIR.....	342	212	145.6	23.6	12.6	1893	Wilmington, Del.....
65	209735	KJCH	St.s.	B. H. B. Hubbard, Jr.....	276	142	141.5	22.8	11.3	1912	do.....
66	204945	KJOI	St.s.	BACK BAY.....	2,382	1,805	244.0	43.2	27.0	1908	Ecorse, Mich.....
67	217536	KJCK	St.s.	BALDROCK.....	425	200	142.0	27.7	14.8	1919	Elizabeth, N.J.....

Line no.	Serv-ice	Crew	Horse-power	Name of owner	Home port	Address of owner
1	Frt.	27	1,500	Waterman S.S. Corporation (Ala.)	Mobile, Ala.	Merchants National Bank Building.
2	Frt.	11	2,600	U.S. Shipping Board	Newark, N.J.	
3	Frt.	40	3,000	American Diamond Lines (Del.)	New York, N.Y.	39 Broadway.
4	Frt.	30	1,600	Lykes Bros. S.S. Co. (La.)	Galveston, Tex.	U.S. National Bank Building.
5	Fsh.	37	1,425	International Packing Co. (Wash.)	Seattle, Wash.	Colman Building.
6	Frt.	35	3,263	Pan-Atlantic S.S. Corporation (Del.)	Wilmington, Del.	Tenth and Shipley Streets.
7	Frt.	45	2,800	Grace S.S. Co. (Del.)	New York, N.Y.	10 Hanover Square.
8	Frt.	38	2,500	American Seacraft Line (Del.)	do.	5 Broadway.
9	Tnk.	37	1,800	Associated Oil Co. (Calif.)	San Francisco, Calif.	79 New Montgomery Street.
10	Tnk.	38	3,000	Texas Co. (Del.)	Wilmington, Del.	7 West 10th Street.
11	Tnk.	34	2,600	Richfield Oil Co. of California (Del.)	Los Angeles, Calif.	Richfield Oil Building.
12	Tnk.	36	3,100	Standard Shipping Co. (Del.)	Wilmington, Del.	30 Rockefeller Plaza, New York, N.Y.
13	Frt.	42	1,860	Baltimore Insular Line (N.J.)	Baltimore, Md.	Citizens National Bank Building.
14	Frt.	34	1,765	do.	do.	Do.
15	Frt.	36	2,800	Pacific Argentine Brazil Line (Del.)	San Francisco, Calif.	461 Market Street.
16	Frt.	45	2,500	U.S. Shipping Board	Portland, Oreg.	514 Spalding Building.
17	Frt.	43	2,500	Tampa InterOcean S.S. Co. (Fla.)	New Orleans, La.	Whitney Building.
18	Frt.	33	2,500	South Atlantic S.S. Co. (Del.)	Savannah, Ga.	DuPont Building, Wilmington, Del.
19	Frt.	29	2,000	Maltran S.S. Co. (Del.)	New York, N.Y.	11 Broadway.
20	Frt.	36	3,500	U.S. Shipping Board	Los Angeles, Calif.	
21	Frt.	38	1,650	American Sugar Transit Corporation (Del.)	New York, N.Y.	120 Wall Street.
22	Frt.	29	2,800	U.S. Shipping Board	Los Angeles, Calif.	
23	Tow.	20	800	W. G. Coyle & Co. (La.)	New Orleans, La.	Box 86.
24	Frt.	33	1,500	Lykes Bros. S.S. Co. (La.)	Galveston, Tex.	U.S. National Bank Building.
25	Frt.	33	2,500	South Atlantic S.S. Co. (Del.)	Savannah, Ga.	DuPont Building, Wilmington, Del.
26	Frt.	39	2,500	U.S. Shipping Board	Newark, N.J.	
27	Frt.	54	2,500	do.	do.	
28	Tnk.	34	2,400	Malston Co. (Del.)	Wilmington, Del.	11 Broadway, New York, N.Y.
29	Frt.	35	2,200	U.S. Shipping Board	Philadelphia, Pa.	Bourse Building.
30	Frt.	32	3,000	Matson S.S. Co. (Del.)	Los Angeles, Calif.	Pier A, Wilmington, Calif.
31	Tow.	15	500	Jacksonville Forwarding Co. (Fla.)	Jacksonville, Fla.	Foot Laura Street.
32	Tow.	6	800	Atchison Topeka & Santa Fe Railway Co. (Kans.)	San Francisco, Calif.	114 Sansome Street.
33	Tow.	21	850	Eastern Transportation Co. (Del.)	Wilmington, Del.	Ford Building.
34	Fsh.	28	500	Colonna Shipyard (Va.)	Norfolk, Va.	Indian River Road.
35	Whl.	10	370	American Pacific Whaling Co. (S.Dak.)	Seattle, Wash.	L. C. Smith Building.
36	Frt.	36	1,500	Ace S.S. Corporation (Del.)	Duluth, Minn.	Foot First Avenue, West and Commerce Streets.
37	Fer.	8	350	E. N. Goodsell (Vt.)	Burlington, Vt.	
38	Frt.	24	1,000	George Hall Corporation (N.Y.)	Ogdensburg, N.Y.	502 North Water Street.
39	Frt.	36	1,250	Mid-West Transportation Co. (Mich.)	Detroit, Mich.	Union Guaranty Building.
40	Tow.	12	700	Standard Shipping Co. (Del.)	Baltimore, Md.	Second Avenue and Clinton Street.
41	Cod.	30	550	Ocean Trawling Co. (Mass.)	Boston, Mass.	32 Fish Pier.
42	Tow.	12	750	Tug Alice M. Moran (N.Y.)	New York, N.Y.	17 Battery Place.
43	Pas.	45	1,200	Nantasket-Boston Steamboat Co. (Mass.)	Boston, Mass.	Hull, Mass.
44	Tow.	7	1,700	Pennsylvania R.R. Co. (Pa.)	New York, N.Y.	Pennsylvania Station.
45	Frt.	25	1,000	Moore Mill & Lumber Co. (Oreg.)	San Francisco, Calif.	525 Market Street.
46	Fsh.	32	700	John A. Hayes	New London, Conn.	487 Williams Street.
47	Frt.	10	550	Texas Co. (Del.)	Wilmington, Del.	7 West 10th Street.
48	Frt.	32	2,600	Charles Nelson Co. (Calif.)	San Francisco, Calif.	230 California Street.
49	Frt.	42	2,500	U.S. Shipping Board	Newark, N.J.	
50	Frt.	39	2,300	do.	Tacoma, Wash.	
51	Pas.	7	800	Frederick Plage	New York, N.Y.	79 Elton Street (B).
52	Frt.	8	160	Thomas G. Carpenter & Co. (N.Y.)	do.	c/o Geo. E. Huntley, 464 46th Street (B).
53	Frt.	22	1,000	J. R. Hanliff Co. (Calif.)	San Francisco, Calif.	24 Market Street.
54	Frt.	21	600	Sudden & Christenson (Calif.)	do.	310 Sansome Street.
55	Frt.	6	900	Associated Oil Co. (Calif.)	do.	79 New Montgomery Street.
56	Tow.	15	400	M. J. Dady Engineering & Contracting Co. (N.Y.)	New York, N.Y.	367 Fulton Street (B).
57	Frt.	36	2,600	U.S. Shipping Board	do.	45 Broadway.
58	Tow.	12	500	Henry DuBois Sons Co. (N.Y.)	do.	17 State Street.
59	Tow.	9	370	Sabine Towing Co. (Tex.)	Port Arthur, Tex.	Box 252.
60	Frt.	27	1,500	U.S. Shipping Board	New York, N.Y.	45 Broadway.
61	Tow.	11	300	Tug Atkins Hughes Co. (Del.)	Philadelphia, Pa.	115 Walnut Street.
62	Frt.	11	500	Israel Jacobson	Portland, Maine	115 Commercial Street.
63	Tow.	9	650	Southern Transportation Co. (N.J.)	Philadelphia, Pa.	Commercial Trust Building.
64	Pas.	15	850	William W. Stephens	New York, N.Y.	Sheepshead Bay, N.Y.
65	Fsh.	29	500	Menhaden Co. (Va.)	Reedville, Va.	Reedville, Va.
66	Frt.	24	1,350	Gartland S.S. Co. (Del.)	Wilmington, Del.	7 West Tenth Street.
67	Tow.	18	800	Eastern Transportation Co. (Del.)	do.	Ford Building.

Merchant Vessels

Line no.	Official no.	Signal and radio call letters	Rig	Name of vessel	Tonnage		Dimensions in feet			When built	Where built
					Gross	Net	Length	Breadth	Depth		
1	217888	KJOL	St.s.	CUMCO	425	200	142.0	27.7	14.8	1919	Elizabeth, N.J.
2	208282	KJOM	St.s.	BALTIMORE	375	255	106.5	32.0	15.0	1911	Wilmington, Del.
3	204328	KJON	St.s.	Bandon	642	360	172.8	39.7	11.0	1907	North Bend, Ore.
4	218835	KJCO	St.s.	BANNACK	4,844	2,987	377.0	52.0	26.8	1919	Shooters Island, N.Y.
5	217889	KJOP	St.s.	BARKHAMSTEAD	437	203	142.0	27.7	14.8	1919	Elizabeth, N.J.
6	219353	KJOQ	St.s.	BARREADO	4,781	3,015	380.5	53.1	26.9	1919	Seattle, Wash.
7	218910	KJCR	St.s.	BARWICK	418	196	142.0	27.7	14.8	1919	Elizabeth, N.J.
8	218588	KJCS	St.s.	BATHGATE	426	200	142.0	27.7	14.8	1919	New York, N.Y.
9	218906	KJCT	St.s.	BATTLEBORO	426	200	142.0	27.7	14.8	1919	do.
10	106834	KJCW	St.s.	BAY VIEW	1,399	1,075	265.0	38.0	24.0	1891	West Superior, Wis.
11	219483	KJCX	St.s.	Bear	181	32	95.5	24.7	12.2	1920	Sturgeon Bay, Wis.
12	218500	KJCZ	St.s.	BELFORT	6,629	4,122	395.5	55.0	31.4	1919	Kearny, N.J.
13	219139	KJDA	St.s.	BELLEPLINE	6,049	3,767	395.5	55.0	31.4	1919	do.
14	219274	KJDB	St.s.	BELLFLOWER	6,085	3,751	395.5	55.0	31.4	1919	do.
15	219006	KJDC	St.s.	BELLHAVEN	6,098	3,760	395.5	55.0	31.4	1919	do.
16	3770	KJDE	St.s.	BERKELEY	1,883	1,168	261.4	40.2	14.1	1898	San Francisco, Calif.
17	219141	KJDG	St.s.	BERMUDA	426	200	142.0	27.7	14.8	1919	New York, N.Y.
18	204605	KJDH	St.s.	BERN	224	152	104.6	24.6	11.8	1907	Philadelphia, Pa.
19	202751	KJDI	St.s.	BERNARDSVILLE	181	123	93.7	24.0	11.1	1906	Port Richmond, N.Y.
20	93207	KJDJ	St.s.	Bertie M. Hanlon	409	257	148.0	33.0	10.5	1901	Marshfield, Ore.
21	219556	KJDK	St.s.	Bess	223	106	106.6	25.8	11.5	1920	New London, Conn.
22	212100	KJDM	St.s.	BLACK DIAMOND	243	129	97.7	26.6	13.5	1914	Port Richmond, N.Y.
23	204900	KJDP	St.s.	Border King	938	549	163.7	36.9	21.4	1908	Houquiam, Wash.
24	130512	KJDQ	St.s.	Boswell	311	155	125.0	25.0	14.7	1890	Camden, N.J.
25	218104	KJDR	St.s.	BOUKER No. 6	285	168	112.2	26.5	12.0	1919	Baltimore, Md.
26	218775	KJDS	St.s.	BOUKER No. 7	209	101	101.8	21.2	11.0	1919	Mobile, Ala.
27	3777	KJDT	St.s.	Boxer	216	121	113.7	25.3	13.5	1899	East Boston, Mass.
28	217769	KJDU	St.s.	BRADDOCK	6,629	4,122	395.5	55.0	31.4	1919	Kearny, N.J.
29	207301	KJDV	St.s.	BRANDON	2,431	1,431	244.0	43.2	27.2	1910	Wyandotte, Mich.
30	3467	KJDW	St.s.	BRAZIL	2,186	1,655	276.1	40.0	21.6	1900	Buffalo, N.Y.
31	211543	KJDX	St.s.	BREAKER	248	119	117.8	22.5	11.6	1893	Quincy, Mass.
32	212678	KJDY	St.s.	BRISTOL	284	193	118.3	24.6	14.5	1914	Port Richmond, N.Y.
33	219595	KJZ	St.s.	Britannia	176	29	95.5	24.7	12.2	1920	Manitowoc, Wis.
34	111430	KJEA	St.p.	Broadway	2,329	1,617	317.5	40.1	14.0	1902	Bath, Maine
35	204944	KJEB	St.s.	BROCKTON	2,308	1,729	244.0	43.2	27.0	1908	Ecorse, Mich.
36	207864	KJEC	St.s.	BROOKLYN	194	131	91.7	24.1	12.1	1910	Philadelphia, Pa.
37	3749	KJED	St.s.	Brunswick	532	283	161.3	34.4	12.2	1898	North Bend, Ore.
38	212062	KJEE	St.s.	BUFFALO	584	371	107.0	32.2	14.7	1914	Sparrows Point, Md.
39	218821	KJEF	St.s.	BUFFALO BRIDGE	3,279	2,026	324.0	46.2	25.0	1919	Newark, N.J.
40	92769	KJEG	St.s.	BURLINGTON	2,029	1,221	238.0	42.2	22.2	1897	South Chicago, Ill.
41	218244	KJEH	St.s.	BUTTERFIELD	429	203	142.0	27.7	14.8	1919	Elizabeth, N.J.
42	216213	KJEI	El.s.	POINT BREEZE	4,756	2,914	364.9	51.0	29.5	1918	Gloucester, N.J.
43	220102	KJEJ	St.s.	Buzzard	187	101	88.0	25.5	13.0	1920	Jacksonville, Fla.
44	213751	KJEK	St.s.	C. E. Graham	268	182	99.6	28.2	13.4	1915	Grassy Point, N.Y.
45	157368	KJEL	St.s.	RESTLESS	153	76	102.0	20.7	10.6	1893	Camden, N.J.
46	230601	KJEM	St.s.	C. H. SPEDDEN	214	111	97.7	23.1	13.7	1931	Wilmington, Del.
47	204629	KJEN	St.s.	CALISTOGA	2,680	1,516	298.0	45.0	16.1	1907	Sparrows Point, Md.
48	127606	KJEO	St.s.	CALVERT	889	604	180.0	40.0	10.3	1902	Philadelphia, Pa.
49	219635	KJEQ	St.s.	Camel	179	30	95.5	24.7	12.2	1920	Sturgeon Bay, Wis.
50	203224	KJER	St.s.	CANTON	186	126	92.0	24.0	11.8	1906	Sparrows Point, Md.
51	207392	KJES	St.s.	CAPE CHARLES	296	201	125.0	25.0	12.6	1910	Camden, N.J.
52	201645	KJET	St.s.	CAPTAIN A. F. LUCAS	4,188	3,257	360.0	50.0	21.5	1904	Richmond, Va.
53	216215	KJEU	St.s.	SANTA ANA	4,904	2,902	360.2	51.6	22.8	1918	Philadelphia, Pa.
54	209871	KJEV	St.s.	CARISCO	927	630	180.1	28.4	12.5	1912	Port Richmond, N.Y.
55	127578	KJEW	St.s.	CARLISLE	644	438	157.0	29.0	17.5	1901	Philadelphia, Pa.
56	205805	KJEX	St.s.	Carlos	865	541	196.4	39.2	14.8	1908	San Francisco, Calif.
57	200856	KJEY	St.s.	CASPAR	739	478	175.5	34.0	14.5	1904	Alameda, Calif.
58	204919	KJEZ	St.s.	Caspar	648	362	175.1	38.3	12.4	1907	Aberdeen, Wash.
59	209518	KJFA	St.s.	CASPAN	125	85	80.6	21.6	10.2	1912	Camden, N.J.
60	217860	KJFB	St.s.	CASTLE TOWN	3,321	2,029	321.7	50.0	21.6	1919	Gloucester City, N.J.
61	127168	KJFC	St.s.	CATAWISSA	558	352	158.0	29.0	18.0	1896	Wilmington, Del.
62	220781	KJFD	St.s.	CAYUGA	2,309	1,440	251.0	43.6	22.2	1920	Wyandotte, Mich.
63	214913	KJFF	St.s.	CHAPMAN BROS.	472	321	130.8	35.6	12.6	1917	Elizabethport, N.J.
64	127365	KJFG	St.s.	CHAS. CLARKE	211	144	106.9	22.6	11.8	1899	Camden, N.J.
65	220600	KJFH	St.s.	CHARLES NELSON	4,633	2,905	380.4	53.1	27.0	1920	Tacoma, Wash.
66	201054	KJFI	St.s.	Charles J. Colonna	248	101	124.4	22.0	10.5	1904	Berkley, Va.
67	211689	KJFK	St.s.	Charles P. Greenough	296	145	128.5	27.4	15.3	1913	Rockland, Maine
68	211290	KJFL	St.s.	CHAUNCEY M. DEPEW	652	282	185.1	35.6	13.5	1913	Bath, Maine
69	127693	KJFM	St.s.	CHEEKTOWAGA	331	166	126.3	24.7	15.3	1902	Port Richmond, N.Y.
70	127527	KJFN	St.s.	Chehalis	663	421	183.3	37.5	14.8	1901	Fairhaven, Calif.
71	222306	KJFO	St.s.	CHEROKEE	267	181	125.8	26.4	10.9	1892	Camden, N.J.
72	217623	KJFP	St.s.	CHETOPA	3,252	1,989	324.0	46.2	25.0	1918	Newark, N.J.
73	216587	KJFQ	St.s.	CHICAGO	1,998	1,171	251.0	43.6	18.1	1918	Duluth, Minn.

Line no.	Service	Crew	Horse-power	Name of owner	Home port	Address of owner
1	Tow.	16	800	Cumco (N.J.)	New York, N.Y.	44 Whitehall Street.
2	Tow.	23	1,000	Pennsylvania R.R. Co. (Pa.)	do	Pennsylvania Station.
3	Frt.	18	475	G. H. Wills	San Francisco, Calif.	Pier 7, Seattle, Wash.
4	Frt.	42	2,500	U.S. Shipping Board	New York, N.Y.	45 Broadway.
5	Tow.	22	800	Pringle Barge Line Co. (Del.)	Wilmington, Del.	100 West 10th Street.
6	Frt.	35	2,800	U.S. Shipping Board	New York, N.Y.	45 Broadway.
7	Tow.	22	800	Barwick (N.J.)	do	11 Moore Street.
8	Tow.	16	1,000	Southern Transportation Co. (N.J.)	Philadelphia, Pa.	Commercial Trust Building.
9	Tow.	18	850	do	do	Do.
10	Frt.	25	1,000	Central Dradging Co. (Ohio)	Cleveland, Ohio	Union Trust Building.
11	Tow.	11	450	Cornell Steamboat Co. (N.Y.)	Albany, N.Y.	22 Ferry Street, Kingston, N.Y.
12	Frt.	54	2,500	U.S. Shipping Board	Newark, N.J.	
13	Frt.	54	2,500	do	do	
14	Frt.	54	2,800	do	do	
15	Frt.	68	2,800	do	do	
16	Frt.	20	1,450	Central Pacific Railway Co. (Utah)	San Francisco, Calif.	65 Market Street.
17	Tow.	17	850	Southern Transportation Co. (N.J.)	Philadelphia, Pa.	Commercial Trust Building.
18	Tow.	12	600	Reading Co. (Pa.)	do	Reading Terminal.
19	Tow.	6	840	Delaware, Lackawanna & Western R.R. Co. (Pa.)	New York, N.Y.	90 West Street.
20	Frt.	17	180	Everhard H. Stahlbaum	San Francisco, Calif.	24 California Street.
21	Tow.	9	450	Rambler Corporation (N.Y.)	New York, N.Y.	17 State Street.
22	Tow.	7	250	Lehigh Valley R.R. Co. (N.J.)	do	143 Liberty Street.
23	Frt.	27	400	Border Line Transportation Co. (Wash.)	Seattle, Wash.	Exchange Building.
24	Tow.	20	650	Inland Waterways Corporation (D. C.)	New Orleans, La.	211 Camp Street.
25	Tow.	11	950	Bouker Contracting Co. (N.J.)	New York, N.Y.	17 State Street.
26	Tow.	12	450	do	do	Do.
27	Tow.	16	700	Cottman Co. (Md.)	Baltimore, Md.	Baltimore Trust Building.
28	Frt.	42	2,500	U.S. Shipping Board	Newark, N.J.	
29	Frt.	27	1,400	Gartland S.S. Co. (Del.)	Wilmington, Del.	7 West Tenth Street.
30	Frt.	28	1,000	Illinois Ship & Dredge Co. (Ind.)	Chicago, Ill.	160 North La Salle Street.
31	Cod.	18	450	Bay State Fishing Co. (Mass.)	Boston, Mass.	30 Fish Pier, South Boston, Mass.
32	Tow.	13	900	James McWilliams Blue Line (N.J.)	New York, N.Y.	1 Broadway.
33	Tow.	8	430	Fred B. Dalzell	do	24 State Street.
34	Pas.	90	1,600	Southern S.S. Co. (Del.)	do	Do.
35	Frt.	29	1,200	Gartland S.S. Co. (Del.)	Wilmington, Del.	7 West Tenth Street.
36	Frt.	6	800	New York Dock Railway (N.Y.)	New York, N.Y.	44 Whitehall Street.
37	Frt.	19	500	Hammond & Little River Redwood Co. (Del.)	San Francisco, Calif.	310 Sansome Street.
38	Frt.	8	344	Pennsylvania R.R. Co. (Pa.)	New York, N.Y.	Pier D, Jersey City, N.J.
39	Frt.	37	1,500	Charles Nelson Co. (Calif.)	San Francisco, Calif.	230 California Street.
40	Frt.	24	700	Gartland S.S. Co. (Del.)	Wilmington, Del.	7 West Tenth Street.
41	Tow.	21	750	Newaygo Tug Line (Wis.)	Milwaukee, Wis.	Wisconsin Rapids, Wis.
42	Tnk.	24	1,800	Atlantic Refining Co. (Pa.)	Philadelphia, Pa.	260 South Broad Street.
43	Tow.	7	750	Mobile Towing & Wrecking Co. (Ala.)	Mobile, Ala.	Foot of Dauphin Street.
44	Tow.	5	750	Chesapeake & Ohio Railway Co. (Va.)	Newport News, Va.	Chesapeake & Ohio Building.
45	Tow.	7	700	Wood Towing Corporation (Va.)	Norfolk, Va.	Roanoke Dock.
46	Tow.	8	700	Donaldson Towing & Lightering Co. (Del.)	Wilmington, Del.	Bourse Building, Philadelphia, Pa.
47	Pas.	16	2,600	Gate Ferries, Ltd. (Calif.)	San Francisco, Calif.	65 Market Street.
48	Pas.	25	1,800	Sound S.S. Liners (Del.)	New York, N.Y.	Pier 31, E.R.
49	Tow.	12	800	Wood Towing Corporation (Va.)	Norfolk, Va.	Roanoke Dock.
50	Tow.	7	600	Pennsylvania Railroad Co. (Pa.)	New York, N.Y.	Pennsylvania Station.
51	Tow.	12	800	New York, Philadelphia & Norfolk R.R. Co. (Va.)	Cape Charles, Va.	
52	Tnk.	31	2,800	Standard Oil Co. of California (Del.)	San Francisco, Calif.	225 Bush Street.
53	Pas.	83	3,400	Panama Mail S.S. Co. (Del.)	do	2 Pine Street.
54	Frt.	18	960	Thames River Line (Del.)	New York, N.Y.	Pier 32, East River.
55	Tow.	20	750	Reading Co. (Pa.)	Philadelphia, Pa.	Reading Terminal.
56	Frt.	22	700	Donovan S.S. Co. (Wash.)	San Francisco, Calif.	Hobart Building, Aberdeen, Wash.
57	Frt.	19	700	Remco S.S. Co. (Calif.)	do	582 Market Street.
58	Frt.	18	450	Alaska Salmon Co. (Calif.)	do	141 Clay Street.
59	Tow.	9	350	Tugboat Caspian Co. (Del.)	Wilmington, Del.	Dover, Del.
60	Frt.	26	1,650	Charles Nelson Co. (Calif.)	San Francisco, Calif.	230 California Street.
61	Frt.	19	1,000	H. P. Dikes	Philadelphia, Pa.	308 Chestnut Street.
62	Frt.	24	1,300	Independent S.S. Co. (Del.)	Duluth, Minn.	3013 East 1st Street.
63	Wrk.	5	740	Merritt-Chapman & Scott Corporation (Del.)	New York, N.Y.	17 Battery Place.
64	Tow.	12	650	Bay Towing Co. (Tex.)	Galveston, Tex.	Medical Arts Building.
65	Frt.	32	2,500	Charles Nelson Co. (Calif.)	San Francisco, Calif.	230 California Street.
66	Fsh.	8	450	McNeal Dodson Co. (Va.)	Reedville, Va.	
67	Tow.	14	900	Mystic S.S. Co. (trustee)	Boston, Mass.	250 Stuart Street.
68	Pas.	30	1,200	Hudson River Day Line (N.Y.)	New York, N.Y.	Debrosses Street Pier.
69	Tow.	12	350	Interports Transportation Corporation (N.Y.)	do	17 Battery Place.
70	Frt.	25	675	Robert C. Sudden, Estate of	San Francisco, Calif.	120 Battery Street.
71	Pas.	5	350	McAllister Navigation Co. (N.Y.)	New York, N.Y.	24 State Street.
72	Frt.	27	1,500	Charles Nelson Co. (Calif.)	San Francisco, Calif.	230 California Street.
73	Frt.	27	1,250	Lake Submarine Salvage Corporation (Nev.)	Bridgeport, Conn.	31 Broad Street, Milford, Conn.

Merchant Vessels

Line no.	Official no.	Signal and radio call letters	Rig	Name of vessel	Tonnage		Dimensions in feet			When built	Where built
					Gross	Net	Length	Breadth	Depth		
1	126961	KJFR	St.s.	Chief.....	230	122	112.5	25.0	11.2	1893	Wilmington, Del.....
2	203972	KJFS	St.s.	CITY OF ATLANTA.....	1,971	1,161	269.0	46.0	14.8	1907	Camden, N.J.....
3	208414	KJFV	St.s.	CITY OF NORFOLK.....	2,379	1,617	297.5	46.5	16.2	1911	Sparrows Point, Md.....
4	126635	KJFW	St.s.	CITY OF SEATTLE.....	1,957	1,143	244.6	40.0	15.0	1890	Philadelphia, Pa.....
5	215907	KJFX	St.s.	Claremont.....	1,291	712	225.5	43.0	16.2	1917	Hogulam, Wash.....
6	219145	KJFY	St.s.	Claremont.....	177	30	95.5	24.7	12.2	1919	Sturgeon Bay, Wis.....
7	200962	KJGA	St.s.	CLEVELAND.....	201	137	99.0	24.0	12.0	1904	Sparrows Point, Md.....
8	207665	KJGB	St.s.	COALINGA.....	875	563	193.0	38.0	13.1	1910	Oakland, Calif.....
9	219030	KJGC	St.s.	COCKAPONSET.....	5,995	4,443	402.5	53.0	32.0	1919	Baypoint, Calif.....
10	220104	KJGD	St.s.	E. F. Moran, Jr.....	187	101	88.0	25.5	13.0	1920	Jacksonville, Fla.....
11	27655	KJGE	Brg.	COHASSET.....	2,577	2,454	322.8	42.2	18.9	1893	Cleveland, Ohio.....
12	217776	KJGF	St.s.	COKESIT.....	6,176	4,401	401.4	53.2	31.0	1919	Vancouver, Wash.....
13	219701	KJGH	St.s.	COLORADO.....	2,589	1,667	253.4	43.8	26.2	1920	Manitowoc, Wis.....
14	214472	KJGJ	St.s.	COMBER.....	302	—	135.0	22.8	13.4	1916	do.....
15	212946	KJGK	St.s.	COMERIO.....	3,349	2,043	350.1	46.5	22.4	1910	West Hartlepool, Eng- land.....
16	86541	KJGL	St.s.	Commander.....	670	365	183.8	29.3	11.6	1900	New Whatcom, Wash.....
17	220103	KJGM	St.s.	Richard J. Moran.....	187	101	88.0	25.5	13.0	1920	Jacksonville, Fla.....
18	222746	KJGO	St.s.	CORNISH.....	1,827	1,094	233.6	40.2	24.3	1923	Sparrows Point, Md.....
19	220006	KJGP	St.s.	COROZAL.....	1,925	1,309	260.0	45.0	19.5	1911	Renfrew, Scotland.....
20	218780	KJGQ	St.s.	COTATI.....	5,963	4,385	402.6	53.0	32.0	1919	Oakland, Calif.....
21	215145	KJGR	St.s.	Cottoneva.....	1,113	653	190.0	43.0	15.4	1917	St. Helens, Oreg.....
22	217423	KJGS	St.s.	COTTONWOOD.....	2,450	1,485	253.4	43.7	24.5	1918	Ecorse, Mich.....
23	217774	KJGT	St.s.	COVALT.....	2,450	1,485	253.4	43.7	24.5	1919	do.....
24	217939	KJGU	St.s.	Craftsman.....	358	197	126.0	29.9	13.7	1919	Solomons, Md.....
25	217024	KJGV	St.s.	CRANENEST.....	2,292	1,367	253.5	43.8	20.4	1918	Ecorse, Mich.....
26	216727	KJQW	St.s.	CRAWL KEYS.....	2,308	1,378	253.5	43.8	20.4	1918	do.....
27	208553	KJGX	St.s.	CREST.....	244	113	114.3	22.5	11.6	1911	Quincy, Mass.....
28	211044	KJGY	St.s.	CRICKET.....	1,136	773	210.0	41.0	15.4	1913	Alameda, Calif.....
29	200448	KJGZ	St.s.	CRISFIELD.....	236	160	110.5	24.1	12.6	1903	Sparrows Point, Md.....
30	217637	KJHB	St.s.	CRUDOIL.....	1,370	760	242.5	36.9	19.7	1919	Violet, La.....
31	219213	KJHC	St.s.	CUMBERLAND.....	2,598	1,615	251.0	43.6	26.1	1919	Cleveland, Ohio.....
32	217629	KJHD	St.s.	D. F. McAllister.....	207	141	102.6	25.5	12.2	1919	Sharptown, Md.....
33	205082	KJHE	St.s.	Thos. H. Elliott.....	679	379	175.0	38.7	14.0	1908	Bandon, Oreg.....
34	203747	KJHF	St.s.	Daisy Freeman.....	613	436	173.5	38.6	13.3	1906	Fairhaven, Calif.....
35	206439	KJHG	St.s.	Daisy Gadsby.....	818	478	189.5	41.1	14.1	1911	Hogulam, Wash.....
36	222719	KJHH	St.s.	Daisy Gray.....	1,187	655	216.2	43.3	15.5	1922	Portland, Oreg.....
37	214266	KJHI	St.s.	Daisy Matthews.....	933	532	204.8	42.1	14.2	1916	Hogulam, Wash.....
38	218514	KJHJ	St.s.	Dalzellace.....	177	30	95.5	24.7	12.2	1919	Green Bay, Wis.....
39	219102	KJHK	St.s.	Dalzellido.....	176	29	95.5	24.7	12.2	1919	Manitowoc, Wis.....
40	220494	KJHL	St.s.	Dalzellite.....	176	29	94.0	24.6	12.0	1920	Benton Harbor, Mich.....
41	220793	KJHM	St.s.	ELNA.....	1,434	791	240.0	40.0	15.0	1920	Brunswick, Ga.....
42	157637	KJHN	St.s.	Dauntless.....	123	83	97.2	22.0	10.5	1901	Baltimore, Md.....
43	215571	KJHO	St.s.	Dauntless No. 6.....	148	100	113.5	21.2	9.3	1884	Philadelphia, Pa.....
44	130795	KJHP	St.s.	DAUNTLESS NO. 7.....	157	84	98.1	22.0	10.1	1898	do.....
45	210507	KJHQ	St.s.	Davenport.....	911	525	200.1	40.0	14.4	1912	North Bend, Oreg.....
46	203782	KJHR	St.s.	Delaware.....	163	111	87.0	23.6	12.0	1906	Port Richmond, N.Y.....
47	203811	KJHS	St.s.	DELAWARE.....	1,907	1,382	250.5	40.0	25.0	1907	Wilmington, Del.....
48	219454	KJHT	St.s.	DELAWARE RIVER.....	2,606	1,612	251.0	43.6	26.1	1919	Wyandotte, Mich.....
49	157568	KJHU	St.s.	DELMAR.....	294	138	122.3	26.9	11.7	1900	Newburgh, N.Y.....
50	223567	KJHV	St.s.	DELUGE.....	370	177	125.7	29.0	14.6	1923	New Orleans, La.....
51	215822	KJHW	St.s.	DEMOCRACY.....	4,673	2,970	377.0	62.0	26.8	1917	Shooters Island, N.Y.....
52	207707	KJHX	St.s.	Dewey.....	121	82	88.5	21.0	9.5	1910	Milford, Del.....
53	211734	KJHY	St.s.	DE WITT CLINTON.....	3,899	2,246	320.2	48.1	19.0	1913	Wilmington, Del.....
54	222664	KJHZ	St.s.	Diamond S. No. 2.....	106	72	81.3	20.6	9.9	1919	Milford, Del.....
55	224391	KJIA	St.s.	DISTRICT OF COLUMBIA.....	2,128	1,240	297.8	51.0	16.3	1925	Wilmington, Del.....
56	229424	KJIC	St.s.	DU BOIS II.....	301	204	122.7	27.0	12.9	1930	Mariners Harbor, N.Y.....
57	218730	KJID	St.s.	DUNMORE.....	427	187	142.0	27.6	14.8	1919	Superior, Wis.....
58	216218	KJIE	St.s.	WALTER A. LUCKENBACH.....	6,005	3,757	446.5	56.1	28.0	1918	Seattle, Wash.....
59	136192	KJIF	St.s.	E. C. POPE.....	2,787	1,887	323.2	42.2	21.7	1891	Wyandotte, Mich.....
60	127731	KJIG	St.s.	E. G. CROSBY.....	1,879	1,010	247.7	40.3	21.7	1903	Toledo, Ohio.....
61	219952	KJIH	St.s.	E. M. BUNCE.....	2,309	1,440	251.0	43.6	22.2	1920	Wyandotte, Mich.....
62	216220	KJII	St.s.	FLORIDIAN.....	4,727	2,993	377.0	52.0	26.8	1918	Shooters Island, N.Y.....
63	204695	KJIJ	St.s.	E. P. Ripley.....	179	121	115.5	24.0	11.6	1907	Marshfield, Oreg.....
64	217478	KJIK	St.s.	EASTERLING.....	5,866	4,399	384.3	51.2	25.5	1918	Kobe, Japan.....
65	116734	KJIL	St.s.	EASTERN.....	211	79	195.0	21.1	14.2	1896	Newport News, Va.....

Line no.	Service	Crew	Horse-power	Name of owner	Home port	Address of owner
1	Tow.	16	600	Magnolia Petroleum Co. (Tex.)	Port Arthur, Tex.	Beaumont, Tex.
2	Frt.	46	3,000	Chesapeake S.S. Co. (Md.)	Baltimore, Md.	619 Light Street.
3	Pas.	53	2,750	do.	do.	Do.
4	Pas.	29	2,500	Miami S.S. Co. (Del.)	New York, N.Y.	24 State Street.
5	Frt.	24	900	W. H. Wood	San Francisco, Calif.	1 Drumm Street.
6	Tow.	11	450	Lehigh Valley R.R. Co. (N.J.)	New York, N.Y.	143 Liberty Street.
7	Tow.	13	650	Pennsylvania R.R. Co. (Pa.)	do.	Pennsylvania Station.
8	Tnk.	12	400	Associated Oil Co. (Calif.)	San Francisco, Calif.	79 New Montgomery Street.
9	Frt.	48	2,500	U.S. Shipping Board	do.	369 Pine Street.
10	Tow.	7	650	Tug E. F. Moran, jr. (N.Y.)	New York, N.Y.	17 Battery Place.
11	Frt.	3		Eastern Transportation Co. (Del.)	Wilmington, Del.	7 West 10th Street.
12	Frt.	51	2,800	U.S. Shipping Board	Seattle, Wash.	841 Railroad Avenue South.
13	Frt.	24	1,550	Agwilines (Me.)	New York, N.Y.	Foot Wall Street.
14	Cod.	21	600	Bay State Fishing Co. (Mass.)	Boston, Mass.	30 Fish Pier, South Boston, Mass.
15	Frt.	34	1,500	Agwilines (Me.)	New York, N.Y.	Foot Wall Street.
16	Pas.	24	1,000	Union Ferry Co. (Wash.)	Seattle, Wash.	Canadian National Pier.
17	Tow.	13	450	Tug Joseph H. Moran	New York, N.Y.	17 Battery Place.
18	Frt.	34	1,300	Eastern S.S. Lines (Maine)	Newport News, Va.	Box 1434, Richmond, Va.
19	Drg.	39	2,000	Arundel Corporation (Md.)	Baltimore, Md.	Pier 2, East Pratt Street.
20	Ref.	40	2,800	U.S. Shipping Board	San Francisco, Calif.	369 Pine Street.
21	Frt.	21	640	Everhard H. Stahlbaum	do.	24 California Street.
22	Frt.	42	1,350	Davidson S.S. Co. (Minn.)	Duluth, Minn.	Board of Trade Building.
23	Frt.	23	1,350	Morton Salt Co. (Ill.)	Chicago, Ill.	208 West Washington Street.
24	Tow.	21	1,000	M. J. Dady Engineering & Contracting Co. (N.Y.)	New York, N.Y.	373 Fulton Street (B).
25	Frt.	48	1,500	U.S. Shipping Board	do.	do.
26	Frt.	48	1,500	do.	do.	Do.
27	Cod.	18	450	Bay State Fishing Co. (Mass.)	Boston, Mass.	30 Fish Pier South Boston Mass.
28	Frt.	25	950	Owens-Parks Lumber Co. (Calif.)	Los Angeles, Calif.	2100 East 38th Street.
29	Tow.	16	604	New York, Philadelphia & Norfolk R.R. Co. (Va.)	Cape Charles, Va.	
30	Tnk.	22	1,000	Allied Oil Transport Co. (Del.)	Wilmington, Del.	100 West 10th Street.
31	Frt.	34	1,500	Eastern S.S. Lines (Maine)	Portsmouth, N.H.	Box 5179, Boston, Mass.
32	Tow.	6	500	McAllister Towing & Transportation Co. (N.Y.)	New York, N.Y.	24 State Street.
33	Frt.	20	375	Robert E. Elliott	San Francisco, Calif.	1626 68th Avenue, Oakland, Calif.
34	Frt.	22	425	W. S. Scammell (trustee)	do.	73 Steuart Street.
35	Frt.	20	550	S.S. Freeman	do.	1 Drumm Street.
36	Frt.	21	750	do.	do.	Do.
37	Frt.	20	650	do.	do.	Do.
38	Tow.	7	650	Fred B. Dalzell	New York, N.Y.	24 State Street.
39	Tow.	8	450	do.	do.	Do.
40	Tow.	8	700	do.	do.	Do.
41	Frt.	29	1,400	Johannes Ramsellus	San Francisco, Calif.	361 California Street.
42	Tow.	6	300	Wood Towing Corporation (Va.)	Norfolk, Va.	Roanoke Dock.
43	Tow.	10	387	Coastwise Transportation Line (Del.)	New York, N.Y.	c/o Dauntless Towing Line, 70 Pine Street.
44	Tow.	11	600	Flushing Transportation Co. (Del.)	do.	11 Moore Street.
45	Frt.	23	825	J. O. Davenport	San Francisco, Calif.	16 California Street.
46	Tow.	6	637	Donaldson Towing & Lightering Co. (Del.)	Wilmington, Del.	Bourse Building, Philadelphia, Pa.
47	Frt.	26	1,200	Agwilines (Me.)	New York, N.Y.	Foot Wall Street.
48	Frt.	21	1,600	Philadelphia & Norfolk S.S. Co. (Del.)	Wilmington, Del.	100 West 10th Street.
49	Tow.	14	873	New York, Philadelphia & Norfolk R.R. Co. (Va.)	Cape Charles, Va.	
50	Frt.	11	1,300	Port of New Orleans (La.)	New Orleans, La.	New Court Building, c/o Board of Commissioners.
51	Frt.	30	2,800	Charles Nelson Co. (Calif.)	San Francisco, Calif.	230 California Street.
52	Tow.	9	275	Lewis F. Boyer, Estate of	Philadelphia, Pa.	113 Walnut Street.
53	Pas.	51	4,000	Hudson River Day Line (N.Y.)	New York, N.Y.	Debrosses Street Pier.
54	Tow.	10	200	William Spencer & Son Corporation (N.Y.)	do.	40 Rector Street.
55	Pas.	45	2,400	Norfolk & Washington Steamboat Co. (Va.)	Washington, D.C.	Foot of 7th Street Wharves.
56	Tow.	9	950	Henry Du Bois' Sons Co. (N.Y.)	New York, N.Y.	17 State Street.
57	Tow.	21	850	P. Dougherty Co. (Md.)	Baltimore, Md.	Hearst Tower Building.
58	Frt.	43	4,000	Luckenbach S.S. Co. (Del.)	New York, N.Y.	120 Wall Street.
59	Frt.	36	2,000	Nicholson Transit Co. (Mich.)	Detroit, Mich.	Box 92, River Rouge, Mich.
60	Pas.	27	2,000	Wisconsin & Michigan Transportation Co. (Wis.)	Milwaukee, Wis.	108 North Broadway.
61	Frt.	24	1,300	Mid West Transportation Co. (Mich.)	Detroit, Mich.	Union Guaranty Building.
62	Ref.	33	2,800	South Atlantic S.S. Co. (Del.)	Savannah, Ga.	7 West 10th Street, Wilmington, Del.
63	Tow.	6	750	Atchison, Topeka & Santa Fe Ry. Co. (Kans.)	San Francisco, Calif.	114 Sansome Street.
64	Frt.	52	3,280	U. S. Shipping Board	Seattle, Wash.	841 Railroad Avenue South.
65	Tow.	10	400	Eastern Transportation Co. (Del.)	Wilmington, Del.	Ford Building.

Merchant Vessels

Line no.	Official no.	Signal and radio call letters	Rig	Name of vessel	Tonnage		Dimensions in feet			When built	Where built
					Gross	Net	Length	Breadth	Depth		
1	216482	KJIM	St.s.	EASTERN CHIEF.....	4,660	3,578	359.0	51.1	25.9	1917	Uraga, Japan.....
2	219750	KJIN	St.s.	EASTERN CRAG.....	3,826	2,346	345.3	50.2	26.6	1919	Yokohama, Japan.....
3	216222	KJIO	St.s.	PAUL H. HARWOOD.....	6,610	4,080	435.0	56.0	32.0	1918	San Francisco, Calif.....
4	216730	KJIP	St.s.	EASTERN KING.....	2,995	1,814	304.8	43.8	25.2	1918	Ikarima, Japan.....
5	220113	KJIQ	St.s.	EASTERN MAID.....	3,141	1,902	305.0	45.8	24.8	1920	Tokio, Japan.....
6	219889	KJIR	St.s.	EASTERN PLANET.....	5,815	3,604	384.8	51.2	25.5	1920	Kobe, Japan.....
7	216793	KJIT	St.s.	EASTERNER.....	5,840	4,497	385.0	51.0	21.1	1918	Kawasaki, Japan.....
8	117159	KJIU	St.s.	Edith.....	106	62	111.1	16.6	10.2	1902	Boston, Mass.....
9	213743	KJIV	St.s.	EDNA.....	1,815	1,090	267.0	37.4	19.8	1903	Bergen, Norway.....
10	219307	KJIW	St.s.	EOREMONT.....	6,864	5,256	410.1	54.2	27.1	1919	Seattle, Wash.....
11	203846	KJIX	St.s.	EL CHICO.....	152	103	81.5	21.2	12.6	1907	Wilmington, Del.....
12	223087	KJIZ	St.s.	Elias F. Wilcox.....	329	164	139.1	24.0	11.6	1923	Noank, Conn.....
13	200554	KJJA	St.s.	Elizabeth.....	415	280	142.0	35.8	9.9	1903	San Francisco, Calif.....
14	219183	KJJB	St.s.	ELIZABETH RIVER.....	2,592	1,613	251.0	43.6	26.1	1919	Lorain, Ohio.....
15	219848	KJJC	St.s.	ELKHORN.....	6,321	4,723	402.6	54.8	32.1	1919	Seattle, Wash.....
16	224702	KJJD	St.s.	ELMA.....	432	152	146.1	26.6	12.3	1892	Cleveland, Ohio.....
17	201556	KJJE	St.s.	ELMER A. KEELER.....	236	160	111.4	23.9	12.9	1904	Port Richmond, N.Y.....
18	223313	KJJG	St.s.	Esther Johnson.....	1,104	611	208.4	43.6	15.2	1923	Portland, Ore.....
19	219849	KJJH	St.s.	ETHYL.....	2,686	1,665	253.4	43.8	26.3	1920	Superior, Wis.....
20	218970	KJJI	St.s.	Eugene F. Moran.....	176	29	95.5	24.7	12.2	1919	Green Bay, Wis.....
21	136692	KJJK	St.s.	EUREKA.....	353	186	128.0	26.3	15.0	1898	Philadelphia, Pa.....
22	210334	KJL	St.s.	Eureka.....	471	306	149.8	35.0	12.5	1912	Bathe, Maine.....
23	219683	KJLN	St.s.	PANAMA CITY.....	4,846	3,003	380.2	53.1	27.0	1920	Tacoma, Wash.....
24	219683	KJLO	St.s.	EXCELLENCY.....	5,052	3,093	390.0	54.2	27.6	1919	Hog Island, Pa.....
25	218486	KJLP	St.s.	EXCELLO.....	4,990	3,051	390.0	54.2	27.6	1919	do.....
26	218136	KJLQ	St.s.	EXCHANGE.....	4,971	3,070	390.0	54.2	27.6	1919	do.....
27	217373	KJLS	St.s.	PAN ROYAL.....	5,627	3,461	410.5	54.3	27.2	1918	East San Pedro, Calif.....
28	217938	KJLT	St.s.	EXMINSTER.....	4,985	3,048	390.0	54.2	27.6	1919	Hog Island, Pa.....
29	218960	KJLU	St.s.	EXMOOR.....	4,999	3,057	390.0	54.2	27.6	1919	do.....
30	218991	KJLV	St.s.	EXPRESS.....	4,969	3,037	390.0	54.2	27.6	1919	do.....
31	219398	KJLW	St.s.	EXTAVIA.....	5,061	3,119	390.0	54.2	27.8	1919	do.....
32	217885	KJLX	St.s.	EXTON.....	5,083	3,113	390.0	54.2	27.6	1919	do.....
33	210092	KJLY	St.s.	F. A. Douty.....	227	135	104.3	26.2	10.9	1904	Aberdeen, Wash.....
34	200822	KJLZ	St.s.	F. H. Beckwith.....	195	118	130.7	22.0	9.3	1904	Pocomoke City, Md.....
35	145805	KJKA	St.s.	F. H. CHAPPELL.....	353	186	128.0	26.3	15.0	1899	Philadelphia, Pa.....
36	204464	KJKB	St.s.	F. S. Loop.....	794	445	193.0	39.0	13.6	1907	Marshfield, Ore.....
37	96684	KJKD	St.s.	Fairview.....	345	216	120.4	28.0	9.8	1903	Noank, Conn.....
38	219654	KJKE	St.s.	FALMOUTH.....	2,606	1,612	251.0	43.6	26.2	1920	Duluth, Minn.....
39	217494	KJKF	St.s.	Fame.....	415	197	142.0	31.6	14.4	1918	South Somerset, Mass.....
40	219247	KJKG	St.s.	NANTUCKET.....	2,606	1,612	251.0	43.6	26.2	1919	Duluth, Minn.....
41	121098	KJLH	St.s.	FEARLESS.....	167	85	99.6	22.7	12.6	1899	San Francisco, Calif.....
42	218969	KJKI	St.s.	Federal No. 1.....	176	29	95.5	24.7	12.2	1919	Green Bay, Wis.....
43	219147	KJKJ	St.s.	Federal No. 2.....	176	29	95.5	24.7	12.2	1919	do.....
44	200091	KJKK	St.s.	FELLOWCRAFT.....	1,640	987	241.0	41.1	18.8	1903	Wyandotte, Mich.....
45	203148	KJKL	St.s.	FIDUS II.....	198	134	140.4	21.0	13.3	1906	Wilmington, Del.....
46	222429	KJKM	St.s.	FISHER.....	346	175	139.2	24.0	13.1	1922	East Boothbay, Maine.....
47	210812	KJKN	St.s.	FLORENCE OLSON.....	1,437	891	216.5	40.2	14.1	1912	Long Beach, Calif.....
48	220354	KJKO	St.s.	Forest King.....	2,428	1,724	267.6	46.2	24.0	1920	Aberdeen, Wash.....
49	219759	KJKP	St.s.	FORT ARMSTRONG.....	3,249	1,988	324.0	46.2	25.0	1920	Newark, N.J.....
50	136489	KJKQ	St.s.	FORT McHENRY.....	111	55	84.5	19.0	9.6	1895	Philadelphia, Pa.....
51	230158	KJKS	St.s.	FRANGO.....	6,400	4,547	400.8	54.3	31.4	1917	Chester, Pa.....
52	218958	KJKT	St.s.	Frank A. Furst.....	181	123	104.3	23.0	10.9	1919	Baltimore, Md.....
53	121152	KJKV	St.s.	FRED E. RICHARDS.....	357	174	121.4	26.5	14.7	1900	Philadelphia, Pa.....
54	219302	KJKW	St.s.	FUELOIL.....	1,370	760	242.5	36.9	19.7	1919	Violet, La.....
55	207060	KJKX	St.s.	FULTON.....	229	156	93.3	25.2	12.1	1909	Port Richmond, N.Y.....
56	110753	KJLA	St.s.	Gadney.....	728	366	156.6	36.6	15.9	1887	Wilmington, Del.....
57	210735	KJLB	Brg.	PURE VAN.....	3,184	2,488	304.7	43.7	25.3	1912	Ashtabula, Ohio.....
58	203337	KJLO	St.s.	GENERAL G. M. SORREL.....	169	115	92.0	21.5	10.8	1906	Chester, Pa.....
59	219294	KJLD	St.s.	GEORGE C. GREER.....	426	200	142.0	27.7	14.8	1919	Port Jefferson, N.Y.....
60	201690	KJLE	St.s.	GEO. F. RANDOLPH.....	211	144	112.0	23.0	11.2	1905	Baltimore, Md.....
61	206876	KJLF	St.s.	GEORGE L. POTTER.....	220	149	112.3	24.1	11.5	1909	do.....
62	219565	KJLG	St.s.	Geo. N. Barrett.....	179	30	95.5	24.7	12.2	1920	Sturgeon Bay, Wis.....
63	219144	KJLH	St.s.	Geo. W. Stevens.....	177	30	95.5	24.7	12.2	1919	do.....
64	210760	KJLJ	St.s.	GERMANTOWN.....	619	384	158.5	30.1	18.2	1912	Wilmington, Del.....
65	86417	KJLL	St.s.	GETTYSBURG.....	557	351	158.0	29.0	18.0	1898	do.....
66	217662	KJLM	St.s.	Gloucester.....	521	254	164.3	29.1	14.2	1919	Essex, Mass.....
67	218493	KJLN	St.s.	Grace A. Barrett.....	176	29	95.5	24.7	12.2	1919	Green Bay, Wis.....
68	85921	KJLO	St.s.	Greenwood.....	195	144	114.0	31.0	9.0	1886	San Francisco, Calif.....
69	220755	KJLP	St.s.	GRIFFDU.....	1,484	828	219.9	40.1	18.5	1920	Seattle, Wash.....
70	216079	KJLQ	St.s.	GUARO.....	2,873	1,658	309.2	48.2	21.5	1918	Wilmington, Del.....
71	218042	KJLR	St.s.	GUIMBA.....	6,100	4,545	402.6	53.0	32.0	1918	Oakland, Calif.....
72	86656	KJLS	St.s.	GULFPORT.....	224	152	102.0	24.0	11.7	1903	Philadelphia, Pa.....

Line no.	Service	Crew	Horse-power	Name of owner	Home port	Address of owner
1	Frt.	48	2,500	U. S. Shipping Board	Seattle, Wash.	841 Railroad Avenue South.
2	Frt.	48	2,300	do	do	Do.
3	Tnk.	40	2,600	Pan American Foreign Corporation (Del.)	Wilmington, Del.	110 West 10th Street.
4	Frt.	39	1,850	U. S. Shipping Board	Seattle, Wash.	841 Railroad Avenue South.
5	Frt.	42	2,400	do	do	Do.
6	Frt.	56	3,000	do	do	Do.
7	Frt.	39	3,000	do	do	Do.
8	Pas.	8	450	Mary Damico	San Francisco, Calif. New York, N.Y.	369 Pine Street. 120 Willow Avenue, Hoboken, N.J.
9	Frt.	29	900	J. Jacobs	San Francisco, Calif.	California Hotel, Oakland, Calif.
10	Frt.	46	2,800	U. S. Shipping Board	Seattle, Wash.	841 Railroad Avenue South.
11	Tow.	9	550	McCarren Towing Line (N.J.)	New York, N.Y.	11 Moore Street.
12	Fsh.	28	600	Wilcox Co. (Conn.)	New London, Conn.	Mystic, Conn.
13	Pas.	17	350	Hobbs Wall & Co. (Calif.)	San Francisco, Calif.	1 Drumm Street.
14	Frt.	25	1,500	Philadelphia & Norfolk S.S. Co. (Del.)	Wilmington, Del.	100 West 10th Street.
15	Frt.	41	2,800	U.S. Shipping Board	Seattle, Wash.	841 Railroad Avenue South.
16	Frt.	13	800	Garlick Navigation Co. (Fla.)	Miami, Fla.	2090 Biscayne Boulevard.
17	Tow.	10	700	Keeler Transportation Line (N.Y.)	New York, N.Y.	151 6th Road, Whitestone, N.Y.
18	Frt.	20	750	A. J. Johnson, Jr.	San Francisco, Calif.	508 Belvedere Street.
19	Frt.	24	1,400	Standard Shipping Co. (Del.)	Wilmington, Del.	30 Rockefeller Plaza, New York, N.Y.
20	Tow.	12	450	Tug Eugene F. Moran (N.Y.)	New York, N.Y.	17 Battery Place.
21	Tow.	16	800	Haxapton Roads Coast Barge Corpora- tion (Del.)	Wilmington, Del.	C/o James L. Wolcott, Dover, Del.
22	Frt.	8	725	Boston Sand & Gravel Co. (Mass.)	Boston, Mass.	88 Broad Street.
23	Frt.	34	2,500	Pan-Atlantic S.S. Corporation (Del.)	Wilmington, Del.	Tenth and Shipley Streets.
24	Frt.	36	2,500	Export S.S. Corporation (N.Y.)	New York, N.Y.	25 Broadway.
25	Frt.	37	3,500	do	do	Do.
26	Frt.	36	2,500	do	do	Do.
27	Frt.	37	2,500	Pan-Atlantic S. S. Corporation (Del.)	Wilmington, Del.	Tenth and Shipley Streets.
28	Frt.	36	2,500	Export S.S. Corporation (N.Y.)	New York, N.Y.	25 Broadway.
29	Frt.	35	2,500	do	do	Do.
30	Frt.	36	2,500	do	do	Do.
31	Frt.	41	2,500	do	do	Do.
32	Frt.	33	3,500	do	do	Do.
33	Tow.	9	800	Matson Navigation Co. (Calif.)	San Francisco, Calif.	215 Market Street.
34	Fsh.	35	480	T. Howard Jett	Reedville, Va.	Chincoteague, Va.
35	Tow.	18	850	American Dredging Co. (Pa.)	Philadelphia, Pa.	308 Chestnut Street.
36	Frt.	20	500	William Gissler, Jr.	San Francisco, Calif.	Pier 25.
37	Frt.	12	338	Stony Creek Improvement Co. (Md.)	Baltimore, Md.	Foot Broadway.
38	Frt.	33	1,300	Eastern S.S. Line (Maine)	Portsmouth, N.H.	Box 5179, Boston, Mass.
39	Tow.	19	834	Mystic S.S. Co. (trustee)	Boston, Mass.	250 Stuart Street.
40	Frt.	33	1,600	Merchants and Miners Transportation Co. (Md.)	Baltimore, Md.	118 South Gay Street.
41	Tow.	6	600	Ship Owners & Merchants Tugboat Co. (Calif.)	San Francisco, Calif.	Pier 25.
42	Tow.	12	450	Daniel F. McAllister	New York, N.Y.	24 State Street.
43	Tow.	11	450	do	do	Do.
44	Frt.	22	650	Nicholson Transit Co. (Mich.)	Detroit, Mich.	Box 92, River Rouge, Mich.
45	Pas.	9	900	Adam Scholl	New York, N.Y.	240 Marion Street (B).
46	Cod.	22	500	Portland Trawling Co. (Maine)	do	1 Fulton Fish Market.
47	Frt.	24	900	Oliver J. Olson & Co. (Calif.)	San Francisco, Calif.	1 Drumm Street.
48	Frt.	22	1,500	Southland S.S. Co. (Wash.)	Seattle, Wash.	Skinner Building.
49	Frt.	29	1,800	Charles Nelson Co. (Calif.)	San Francisco, Calif.	230 California Street.
50	Tow.	11	350	Curtis Bay Towing Co. of Pennsylvania (Pa.)	Philadelphia, Pa.	Bourse Building.
51	Whl.	90	2,600	American Whaling Co. (Del.)	Wilmington, Del.	19 Dover Green, Dover, Del.
52	Tow.	14	640	Arundel Corporation (Md.)	Baltimore, Md.	Pier 2, East Pratt Street.
53	Tow.	8	790	Great Lakes Dredge & Dock Co. (N. J.)	New York, N.Y.	17 Battery Place.
54	Tnk.	20	750	Mexican Petroleum Corporation (Maine)	do	122 West 42d Street.
55	Tow.	7	850	Western R.R. Co. (Pa.)	do	90 West Street.
56	Tow.	21	600	Reading Co. (Pa.)	Philadelphia, Pa.	Reading Terminal.
57	Tnk.	28	1,315	Sabine Transportation Co. (Del.)	Baltimore, Md.	c/o F. H. Shallus Co., Chamber of Commerce, Building.
58	Tow.	7	500	Ocean S.S. Co. of Savannah (Ga.)	New York, N.Y.	Pier 52, North River.
59	Tow.	19	950	Magnolia Petroleum Co. (Tex.)	Port Arthur, Tex.	Beaumont, Tex.
60	Frt.	8	600	Baltimore & Ohio R.R. Co. (Md.)	Baltimore, Md.	Baltimore and Charles Streets.
61	Tow.	11	600	do	do	Do.
62	Tow.	11	450	Edward E. Barrett	New York, N.Y.	90 West Street.
63	Tow.	8	600	Chesapeake & Ohio R.R. Co. (Va.)	Newport News, Va.	Chesapeake & Ohio Building.
64	Tow.	19	1,100	Reading Co. (Pa.)	Philadelphia, Pa.	Reading Terminal.
65	Tow.	20	1,000	do	do	Do.
66	Fsh.	26	700	Marine Products (Va.)	Reedville, Va.	c/o J. Newland, 608 Pennsylvan- ia Avenue N.W., Washing- ton, D.C.
67	Tow.	7	450	George N. Barrett	New York, N.Y.	90 West Street.
68	Frt.	12	110	Greenwood S.S. Co. (Calif.)	San Francisco, Calif.	100 Folsom Street.
69	Frt.	25	1,400	Charles Nelson Co. (Calif.)	do	230 California Street.
70	Frt.	34	1,600	U.S. Shipping Board	Wilmington, Del.	
71	Ref.	50	2,800	do	San Francisco, Calif.	369 Pine Street.
72	Tow.	16	750	Houston Towing Co. (Tex.)	Houston, Tex.	811 Cotton Exchange Building.

Merchant Vessels

Line no.	Official no.	Signal and radio call letters	Rig	Name of vessel	Tonnage		Dimensions in feet			When built	Where built
					Gross	Net	Length	Breadth	Depth		
1	215393	KJLU	St.s.	GYPSUM PRINCE	299	148	117.6	25.1	13.0	1917	Baltimore, Md.
2	221784	KJLW	St.s.	H. M. STOREY	9,838	6,007	500.0	68.2	30.0	1921	Alameda, Calif.
3	222695	KJLX	St.s.	HALEAKALA	3,879	1,546	345.2	40.2	27.9	1923	Chester, Pa.
4	219118	KJLY	St.s.	HAMPTON ROADS	2,689	1,667	253.4	43.8	26.2	1919	Manitowac, Wis.
5	210590	KJMA	St.s.	HARRY FARNUM	3,098	2,364	304.0	44.2	24.7	1912	Toledo, Ohio
6	150807	KJMB	St.s.	HARRY F. KEELER	391	214	141.0	27.0	15.4	1899	Baltimore, Md.
7	218876	KJMC	St.s.	Harry G. Lytle	266	135	121.3	28.8	12.5	1919	Sharptown, Md.
8	215805	KJMD	St.s.	HATTERAS	4,571	3,472	370.4	52.3	27.0	1917	Sparrows Point, Md.
9	224252	KJME	St.s.	HAWAII	850	444	190.0	36.2	12.1	1924	San Francisco, Calif.
10	220101	KJMF	St.s.	Hawk	187	101	88.0	25.5	13.0	1920	Jacksonville, Fla.
11	220140	KJMG	St.s.	HAWK	113	29	93.2	17.6	10.5	1904	Christiania, Norway
12	219390	KJMH	St.s.	Helen L. Tracy	176	29	95.5	24.7	12.2	1919	Green Bay, Wis.
13	102231	KJMI	St.s.	Helen P. Drew	309	142	134.0	32.2	10.5	1904	Hoquiam, Wash.
14	203859	KJMJ	St.s.	Helene	672	307	172.1	38.0	13.2	1906	do.
15	210772	KJMK	St.s.	Henrico	179	122	104.3	23.1	10.8	1912	Weems, Va.
16	217811	KJMM	St.s.	HENRY STEERS	343	212	126.5	25.1	13.3	1919	Baltimore, Md.
17	211698	KJMN	St.s.	Henry J. Biddle	229	151	106.8	30.0	11.4	1913	St. Helens, Ore.
18	81456	KJMO	St.s.	HENRY W. CARD	283	141	119.8	25.0	14.8	1893	Camden, N.J.
19	218139	KJMP	St.s.	Henry W. Conant	226	178	124.4	22.3	10.1	1919	Millford, Del.
20	208887	KJMQ	St.s.	Herbert N. Edwards	323	145	155.6	23.1	12.9	1911	Rockland, Maine
21	204801	KJMR	St.s.	HERCULES	409	81	134.9	26.1	15.5	1907	Camden, N.J.
22	95903	KJMS	St.s.	Herman Winter	2,625	1,768	271.8	41.6	19.2	1887	Philadelphia, Pa.
23	214694	KJMT	St.s.	Hillsborough	328	223	106.3	30.5	11.8	1916	West New Brighton, N.Y.
24	219649	KJMU	St.s.	Hoboken	173	118	94.9	24.8	13.0	1920	do.
25	96660	KJMV	St.s.	HONEYBROOK	373	253	126.2	26.0	15.2	1902	Philadelphia, Pa.
26	203969	KJMW	St.s.	HOOK MOUNTAIN	425	289	136.5	29.0	9.6	1907	do.
27	203508	KJMX	St.s.	Hoquiam	644	440	174.0	38.2	13.3	1906	Fairhaven, Calif.
28	228613	KJMY	St.s.	HUALALAI	3,088	1,803	295.0	48.1	25.0	1929	San Francisco, Calif.
29	202783	KJMZ	St.s.	HUGH L. BOND, Jr.	212	144	112.0	23.1	11.2	1906	Baltimore, Md.
30	228877	KJNA	St.s.	HUMUOLA	961	519	210.7	38.0	14.2	1929	San Francisco, Calif.
31	206094	KJNB	St.s.	Hyak	207	141	132.2	20.8	5.5	1906	Portland, Ore.
32	214627	KJNC	St.s.	Idaho	994	563	205.6	41.4	14.8	1916	Aberdeen, Wash.
33	213730	KJND	St.s.	INCA	1,414	948	246.0	38.4	15.5	1915	Ecorse, Mich.
34	200920	KJNE	St.s.	INDIANAPOLIS	386	262	180.0	32.0	18.6	1904	Toledo, Ohio
35	100589	KJNF	St.s.	INLAND	1,888	1,098	248.0	42.0	21.5	1894	Cleveland, Ohio
36	217302	KJNG	St.s.	INTEGRITY	192	40	95.5	24.2	13.0	1918	Green Bay, Wis.
37	202937	KJNH	St.s.	Interstate	101	69	87.2	20.0	9.0	1905	Baltimore, Md.
38	211825	KJNI	St.s.	INVINCIBLE	231	135	95.1	26.3	12.1	1913	do.
39	100730	KJNK	St.s.	IROQUOIS	1,767	1,202	213.8	46.0	15.2	1901	Toledo, Ohio
40	208911	KJNL	St.s.	ISABELA	3,109	1,920	335.0	46.8	22.7	1911	Newport News, Va.
41	200400	KJNM	St.s.	ISTROUMA	435	296	149.7	28.1	15.2	1902	Shooters Island, N.Y.
42	218728	KJNN	St.s.	IVANHOE	427	187	142.0	27.5	14.8	1919	Superior, Wis.
43	216768	KJNO	St.s.	J. A. BISSO	246	144	102.3	23.7	14.2	1906	Sorel, Quebec
44	214109	KJNP	St.s.	J. B. JOHN	2,172	1,401	250.0	43.0	22.6	1909	Wallsend, England
45	201360	KJNR	St.s.	J. W. TERRY	130	88	85.5	22.1	10.3	1904	Port Richmond, N.Y.
46	221883	KJNS	St.s.	J. HAMPTON MOORE	292	199	123.3	28.4	11.4	1922	Chester, Pa.
47	223043	KJNT	St.s.	J. OSWALD BOYD	1,806	1,273	244.8	44.1	20.3	1913	Paisley, Scotland
48	217851	KJNU	St.s.	JACK	2,622	1,617	251.0	43.6	20.2	1919	Lorain, Ohio
49	219335	KJNW	St.s.	JADDEN	6,869	5,258	410.5	64.2	27.1	1919	Seattle, Wash.
50	217663	KJNX	St.s.	James Dougherty	263	141	121.6	28.4	12.0	1919	Sharptown, Md.
51	218832	KJNY	St.s.	JAMES RIVER	2,609	1,610	251.0	43.6	26.2	1919	Duluth, Minn.
52	215542	KJOA	St.s.	JEANNETTE SKINNER	5,715	4,384	409.6	54.1	27.1	1917	Seattle, Wash.
53	202560	KJOB	St.s.	Evelyn Berg	650	423	179.1	39.1	13.5	1905	Everett, Wash.
54	217151	KJOC	St.s.	JOHN GERM	1,991	1,178	251.0	43.6	18.1	1918	Duluth, Minn.
55	220211	KJOD	St.s.	JOHN JAY	7,552	4,764	439.6	60.2	33.7	1920	Gloucester City, N.J.
56	216249	KJOE	St.s.	W. M. IRISH	7,123	4,496	435.0	66.0	32.0	1918	Alameda, Calif.
57	76573	KJOF	St.s.	John Mullen	1,618	1,312	243.5	37.0	19.4	1885	Cleveland, Ohio
58	219128	KJOG	St.s.	John A. Meseck	211	110	95.5	24.7	12.2	1919	Manitowac, Wis.
59	77463	KJOH	St.s.	John B. Collins	325	238	117.3	22.8	10.9	1901	Tottenville, N.Y.
60	216234	KJOI	St.s.	John C. Kirkpatrick	1,430	809	223.0	43.6	16.5	1917	Oakland, Calif.
61	200557	KJOJ	St.s.	JOHN F. LEWIS	148	101	90.0	20.5	10.8	1904	Camden, N.J.
62	77543	KJOK	St.s.	John G. Chandler	110	56	91.0	20.2	11.4	1902	Bath, Maine

Merchant Vessels

37

Line no.	Serv-ice	Crew	Horse-power	Name of owner	Home port	Address of owner
1	Tow.	17	750	Inland Waterways Corporation (D.C.)	New Orleans, La.	211 Camp Street.
2	Tnk.	43	4,000	Standard Oil Co. (Del.)	San Francisco, Calif.	225 Bush Street.
3	Pas.	93	5,500	Inter-Island Steam Navigation Co. (Hawaii)	Honolulu, Hawaii	Corner Fort and Merchant Streets.
4	Frnt.	35	1,500	Philadelphia & Norfolk S.S. Co. (Del.)	Wilmington, Del.	100 West 10th Street.
5	Tnk.	29	1,200	Sabine Transportation Co. (Del.)	Port Arthur, Tex.	c/o F. H. Shallus Co., Chamber of Commerce Building, Baltimore, Md.
6	Tow.	18	750	Elmer A. Keeler, Estate of	New York, N.Y.	Whitestone, Long Island, N.Y.
7	Tow.	15	750	Todd Mobile Dry Docks (Ala.)	Mobile, Ala.	Foot Texas Street
8	Frnt.	36	2,000	U.S. Shipping Board	Baltimore, Md.	Coca Cola Building.
9	Pas.	43	1,000	Inter-Island Steam Navigation Co. (Hawaii)	Honolulu, Hawaii	Corner Fort and Merchant Streets.
10	Tow.	6	450	U.S. Shipping Board	Jacksonville, Fla.	
11	Whl.	10	50	California Whaling Co. (Nev.)	San Francisco, Calif.	166 Fremont Street.
12	Tow.	13	400	Mary T. Tracy	New York, N.Y.	216 8th Avenue (B).
13	Frnt.	18	235	Beadle S.S. Co., Ltd. (Calif.)	San Francisco, Calif.	320 Market Street.
14	Frnt.	19	450	Emil T. Kruse	do.	24 California Street.
15	Tow.	10	550	Southern Transportation Co. (N.J.)	Philadelphia, Pa.	Commercial Trust Building.
16	Tow.	17	750	Henry Steers (N.Y.)	New York, N.Y.	17 Battery Place.
17	Tow.	6	700	Ship Owners & Merchants Tugboat Co. (Calif.)	San Francisco, Calif.	Pier 25.
18	Tow.	14	750	Virginia Towing Corporation (N.Y.)	New York, N.Y.	11 Moore Street.
19	Fsh.	32	200	McNeal Co. (Va.)	Reedville, Va.	
20	Fsh.	32	750	John A. Hayes	New London, Conn.	1010 Ocean Parkway, Brooklyn, N.Y.
21	Tow.	5	500	Western Pacific R.R. Co. (Calif.)	San Francisco, Calif.	220 Montgomery Street.
22	Frnt.	44	2,000	Eastern S.S. Lines (Maine)	Portsmouth, N.H.	Box 5179, Boston, Mass.
23	Frnt.	10	350	U.S. Gypsum Transportation Co. (N.Y.)	New York, N.Y.	17 State Street.
24	Tow.	7	900	Delaware, Lackawanna & Western R.R. Co. (Pa.)	do.	90 West Street.
25	Tow.	16	500	Delaware, Lackawanna & Western Coal Co. (N.J.)	do.	120 Broadway.
26	Pas.	14	550	McAllister Navigation Co. (N.Y.)	do.	24 State Street.
27	Frnt.	10	400	Oakland Scavenger Co. (Calif.)	San Francisco, Calif.	2801 Peralta Street, Oakland, Calif.
28	Pas.	62	4,000	Inter-Island Steam Navigation Co. (Hawaii)	Honolulu, Hawaii	Fort and Merchant Streets.
29	Frnt.	11	600	Baltimore & Ohio R.R. Co. (Md.)	Baltimore, Md.	Baltimore and Charles Streets.
30	Pas.	44	1,850	Inter-Island Steam Navigation Co. (Hawaii)	Honolulu, Hawaii	Fort and Merchant Streets.
31	Pas.	12	750	Kitsap County Transportation Co. (Wash.)	Seattle, Wash.	Canadian National Dock.
32	Frnt.	25	600	Wilson Bros. & Co. (Nev.)	San Francisco, Calif.	Russ Building.
33	Frnt.	27	1,000	Valley Camp S.S. Co. (Del.)	Wilmington, Del.	100 West 10th Street.
34	Pas.	28	1,400	Puget Sound Navigation Co. (Nev.)	Seattle, Wash.	Colman Dock No. 32.
35	Frnt.	24	1,450	Iroquois S.S. Corporation (N.Y.)	Buffalo, N.Y.	Chamber of Commerce Building.
36	Tow.	10	450	Havemeyers & Elder (N.Y.)	New York, N.Y.	25 Broadway.
37	Tow.	8	250	Tug Interstate Co. (Del.)	Wilmington, Del.	Ocean View, Del.
38	Tow.	6	1,100	Havemeyers & Elder (N.Y.)	New York, N.Y.	25 Broadway.
39	Frnt.	27	1,500	Puget Sound Navigation Co. (Nev.)	Seattle, Wash.	32 Colman Dock.
40	Frnt.	34	1,500	Agwillines (Me.)	New York, N.Y.	Pier 13, E.R.
41	Tow.	12	2,312	Standard Oil Co. of Louisiana (La.)	Baton Rouge, La.	Box 829.
42	Tow.	21	850	P. Dougherty Co. (Md.)	Baltimore, Md.	Hearst Tower Building.
43	Tow.	12	1,200	New Orleans Coal & Bisso Towboat Co. (Del.)	New Orleans, La.	United Fruit Building.
44	Frnt.	24	1,200	Petoskey Transportation Co. (Del.)	Chicago, Ill.	Petoskey, Mich.
45	Tow.	6	250	Gulf Colorado & Sante Fe Ry. Co. (Tex.)	Galveston, Tex.	604 Union Depot Building.
46	Frnt.	18	750	City of Philadelphia	Philadelphia, Pa.	City Hall.
47	Tnk.	19	1,250	Gotham Marine Corporation (N.Y.)	New York, N.Y.	c/o Joseph O'Boyle, 15 Moore Street.
48	Frnt.	26	1,500	Jack S.S. Corporation (Del.)	Duluth, Minn.	N. P. Dock.
49	Frnt.	46	2,800	U.S. Shipping Board	Seattle, Wash.	841 Railroad Avenue South.
50	Tow.	16	750	Todd Mobile Dry Docks (Ala.)	Mobile, Ala.	Foot Texas Street.
51	Frnt.	21	1,500	Philadelphia & Norfolk S.S. Co. (Del.)	Wilmington, Del.	100 West 10th Street.
52	Frnt.	38	2,600	U.S. Shipping Board	Seattle, Wash.	841 Railroad Avenue South.
53	Frnt.	19	500	Ketchikan Transportation Co. (Alaska)	do.	Ketchikan, Alaska.
54	Frnt.	27	1,250	Bison S.S. Corporation (N.Y.)	Buffalo, N.Y.	144 Grove Street, Tonawanda, N.Y.
55	Frnt.	45	3,200	American Tankers Corporation (Mass.)	New York, N.Y.	21 West Street.
56	Tnk.	32	2,600	Atlantic Refining Co. (Pa.)	Philadelphia, Pa.	260 South Broad Street.
57	Frnt.	23	600	Mullen Translt Co. (Mich.)	Detroit, Mich.	31 West Atwater Street.
58	Tow.	6	450	Meseck Towing & Transportation Co. (N.J.)	New York, N.Y.	Pier 60, North River.
59	Frnt.	6	250	O. A. Gilbert	New Bedford, Mass.	99 State Street, Boston, Mass.
60	Frnt.	27	950	Ketchikan S.S. Co. (Wash.)	Seattle, Wash.	Bell Street Terminal.
61	Tow.	11	500	Tug John F. Lewis Co. (Del.)	Philadelphia, Pa.	115 Walnut Street.
62	Tow.	7	550	Pascataqua River Towing Co. (Me.)	Portsmouth N.H.	Piscataqua Savings Bank Building.

Merchant Vessels

Line no.	Official no.	Signal and radio call letters	Rig	Name of vessel	Tonnage		Dimensions in feet			When built	Where built
					Gross	Net	Length	Breadth	Depth		
1	216827	KJOL	St.s.	JOHN J. O'HAGAN.....	1,998	1,179	251.0	43.6	18.1	1918	Duluth, Minn.....
2	127397	KJOM	St.s.	JOHN T. DONOHUE.....	401	196	135.0	27.5	15.7	1899	Philadelphia, Pa.....
3	218853	KJON	St.s.	Johnson City.....	177	30	95.5	24.7	12.2	1919	Green Bay, Wis.....
4	216348	KJOO	St.s.	BARBARA GATES.....	5,599	3,466	409.5	54.2	27.6	1918	Seattle, Wash.....
5	201047	KJOP	St.s.	Joseph Wharton.....	311	106	143.2	23.3	11.3	1904	Wilmington, Del.....
6	216839	KJOQ	St.s.	Joseph H. Moran.....	345	157	125.3	29.9	13.7	1918	Solomons Island, Md.....
7	211785	KJOR	St.s.	JOSEPH J. O'BRIEN.....	306	208	110.4	28.6	13.6	1913	Port Richmond, N.Y.....
8	218770	KJOS	St.s.	Julia Howard.....	360	190	126.0	29.9	13.7	1919	Solomons, Md.....
9	220107	KJOT	St.s.	Jupiter.....	539	366	154.7	30.6	16.7	1920	Brooklyn, N.Y.....
10	161082	KJOU	St.s.	Kadiak.....	114	58	106.0	22.5	9.7	1896	Alameda, Calif.....
11	219176	KJOV	St.s.	KALEEN.....	427	187	142.0	27.6	14.8	1919	Superior, Wis.....
12	210902	KJOW	St.s.	Katherine Donovan.....	993	592	199.3	41.6	14.6	1913	North Bend, Oreg.....
13	201027	KJOX	St.s.	KEHON.....	153	87	115.9	17.5	10.3	1903	Boston, Mass.....
14	219724	KJOY	St.s.	KERHONKSON.....	4,768	2,920	377.0	52.0	26.8	1920	Shooters Island, N.Y.....
15	218727	KJOZ	St.s.	KESHENA.....	427	187	142.0	27.5	14.8	1919	Superior, Wis.....
16	209401	KJPA	St.s.	KILAUEA.....	1,338	806	240.6	36.1	17.0	1911	San Francisco, Calif.....
17	217458	KJPB	St.s.	KING.....	2,624	1,626	251.0	43.6	26.2	1918	Cleveland, Ohio.....
18	230326	KJPO	St.s.	Kingfisher (composite).....	325	161	154.6	26.2	6.9	1901	Shooters Island, N.Y.....
19	203772	KJPD	St.s.	Knickerbocker.....	310	192	130.0	32.9	10.0	1907	Noank, Conn.....
20	209709	KJPE	St.s.	KODIAK.....	148	101	100.0	19.2	12.4	1912	Seattle, Wash.....
21	203647	KJPF	St.s.	Kookaburra.....	220	149	96.4	30.4	9.7	1906	Tottenville, N.Y.....
22	207780	KJPG	St.s.	KULSHAN.....	926	573	160.3	32.0	20.7	1910	Seattle, Wash.....
23	141847	KJPH	St.s.	L. Y. Schermerhorn.....	181	123	98.3	22.7	11.4	1903	Camden, N.J.....
24	208330	KJPI	St.s.	COROZAL.....	3,109	1,920	335.0	46.8	22.7	1911	Newport News, Va.....
25	221597	KJPI	St.s.	Lafayette.....	173	118	94.3	25.3	13.1	1919	Sharptown, Md.....
26	216454	KJPK	St.s.	LAKE CHELAN.....	2,010	1,227	252.0	43.5	18.9	1918	Toledo, Ohio.....
27	219405	KJPL	St.s.	LAKE ELSA.....	2,674	1,663	253.4	43.8	26.2	1919	Ashtabula, Ohio.....
28	219471	KJPM	St.s.	LEXINGTON.....	2,606	1,612	251.0	43.6	26.1	1919	Wyandotte, Mich.....
29	215765	KJPN	St.s.	LAKE GEORGE.....	2,486	1,782	253.0	43.5	27.5	1917	Ashtabula, Ohio.....
30	218437	KJPO	St.s.	LAKE GIRTH.....	2,606	1,612	251.0	43.6	26.1	1919	Wyandotte, Mich.....
31	216150	KJPP	St.s.	LAKE TRAVERSE.....	1,993	1,177	251.0	43.6	13.1	1918	Duluth, Minn.....
32	217390	KJPP	St.s.	LATIN AMERICAN.....	152	76	97.2	23.6	10.2	1918	Bath, Maine.....
33	220649	KJPS	St.s.	LAVADA.....	6,052	3,762	402.5	53.0	32.0	1920	Baypoint, Calif.....
34	206627	KJPT	St.s.	LEGONIA II.....	244	119	140.4	21.5	13.3	1909	Wilmington, Del.....
35	77104	KJPU	St.s.	LEOPOLD ADLER.....	243	121	117.9	23.0	13.0	1894	Newport News, Va.....
36	217103	KJPV	St.s.	Liberty.....	324	158	136.2	28.6	13.2	1918	Norfolk, Va.....
37	219822	KJPW	St.s.	Card Boys.....	183	92	94.2	24.0	13.2	1920	Milford, Del.....
38	218792	KJPX	St.s.	LOCKPORT.....	6,214	3,751	400.7	54.2	30.1	1919	Chester, Pa.....
39	230555	KJPY	St.s.	LOCUST POINT.....	221	107	97.7	23.1	13.7	1931	Wilmington, Del.....
40	208175	KJPZ	St.s.	Long Island.....	778	422	156.7	36.5	12.0	1910	Noank, Conn.....
41	210190	KJQA	St.s.	Long Island.....	390	167	151.6	24.1	13.0	1912	Rockland, Maine.....
42	205240	KJQB	St.s.	Lorraine Rita.....	286	194	127.0	26.1	13.8	1908	Baltimore, Md.....
43	217733	KJQC	St.s.	LOUIS M. WINDSLOW.....	346	166	139.2	24.0	13.1	1919	East Boothbay, Maine.....
44	222416	KJQD	St.s.	Louise.....	530	298	167.3	28.3	13.8	1922	Milford, Del.....
45	209875	KJQE	St.s.	LUCIUS W. ROBINSON.....	1,899	1,141	244.0	43.0	18.3	1912	Wyandotte, Mich.....
46	210643	KJQF	St.s.	M. MORAN.....	256	174	103.0	25.5	13.2	1912	Camden, N.J.....
47	213881	KJQG	St.s.	MAGNOLIA.....	182	124	94.7	24.6	12.0	1916	Port Richmond, N.Y.....
48	218005	KJQH	St.s.	MAHUKONA.....	2,512	1,531	253.4	43.7	24.5	1919	Ecorse, Mich.....
49	217844	KJQI	St.s.	MAKAWEL.....	2,552	1,534	253.4	43.6	25.1	1919	Ashtabula, Ohio.....
50	217748	KJQJ	St.s.	MAKENA.....	2,729	1,653	253.4	43.6	25.1	1919	do.....
51	126150	KJQK	St.p.	Florida.....	807	564	203.0	32.4	10.5	1883	Wyandotte, Mich.....
52	217189	KJQL	St.s.	FRANK J. PETERSON.....	2,241	1,349	253.5	43.6	20.2	1918	Ashtabula, Ohio.....
53	212156	KJQM	St.s.	MANCHESTER.....	582	396	109.3	32.2	13.6	1914	Elizabethport, N.J.....
54	136079	KJQN	St.s.	Mandalay.....	1,120	407	272.0	44.1	12.6	1889	Wilmington, Del.....
55	219143	KJQO	St.s.	MAOI.....	429	91	141.5	27.7	14.8	1919	Green Bay, Wis.....
56	218099	KJQP	St.s.	Margaret A. Howard.....	475	218	139.6	30.3	15.7	1919	Savannah, Ga.....
57	222535	KJQQ	St.s.	Margaret A. Moran.....	108	45	81.3	20.6	9.9	1919	Stamford, Conn.....
58	219596	KJQR	St.s.	Margaret L. Meeck.....	211	110	95.5	24.7	12.2	1920	Manitowoc, Wis.....
59	213385	KJQS	St.s.	MARIANA.....	3,109	1,920	335.0	46.8	22.7	1915	Newport News, Va.....
60	213863	KJQT	St.s.	Marina.....	1,151	759	207.3	33.0	18.0	1887	Philadelphia, Pa.....
61	203422	KJQU	St.s.	MARION.....	1,185	805	222.5	33.0	21.3	1906	Sparrows Point, Md.....
62	215894	KJQV	St.s.	Marjorie.....	157	106	94.6	31.0	8.5	1917	Tottenville, N.Y.....
63	92153	KJQW	St.s.	Mars.....	278	139	117.2	23.0	15.7	1890	Camden, N.J.....
64	218943	KJQX	St.s.	MARSODAK.....	3,279	2,023	324.0	46.2	25.0	1919	Newark, N.J.....

Line no.	Service	Crew	Horse-power	Name of owner	Home port	Address of owner
1	Fr.	24	1,250	Bison S.S. Corporation (N.Y.)	Buffalo, N.Y.	144 Grove Street, Tonawanda, N.Y.
2	Tow.	16	900	Northern Barge Corporation (Del.)	Wilmington, Del.	Equitable Building.
3	Tow.	9	400	Erie R.R. Co. (N.Y.)	New York, N.Y.	50 Church Street.
4	Fr.	34	2,500	Christenson S.S. Co. (Calif.)	San Francisco, Calif.	310 Sansome Street.
5	Fsh.	26	335	McNeal Edwards Co. (Va.)	Reedville, Va.	
6	Tow.	10	1,000	Tug Joseph H. Moran (N.Y.)	New York, N.Y.	17 Battery Place.
7	Tow.	14	500	O'Brien Bros. Towing Co. (N.Y.)	do.	233 Broadway.
8	Tow.	14	1,000	Thomas J. Howard	do.	17 Battery Place.
9	Tow.	13	1,400	Neptune Line (Del.)	do.	1 Broadway.
10	Tow.	9	350	W. T. Cleverdon	San Francisco, Calif.	1 Drumm Street.
11	Tow.	17	1,000	Southern Transportation Co. (N.J.)	Philadelphia, Pa.	Commercial Trust Building.
12	Fr.	24	800	Katherine Donovan S.S. Co. (Wash.)	San Francisco, Calif.	Aberdeen, Wash.
13	Pas.	6	1,200	James A. Kenny	New York, N.Y.	602 78th Street (B).
14	Fr.	51	2,500	U.S. Shipping Board	do.	Customhouse.
15	Tow.	17	800	Southern Transportation Co. (N.J.)	Philadelphia, Pa.	Commercial Trust Building.
16	Pas.	78	2,600	Inter-Island Steam Navigation Co. (Hawaii)	Honolulu, Hawaii	Corner Fort and Merchant Streets.
17	Fr.	26	1,500	King S.S. Corporation (Del.)	Duluth, Minn.	N.P. Dock, foot 1st Avenue West.
18	Pas.	13	400	Dalehite Boat Line	Galveston, Tex.	Pier 22.
19	Fr.	6	500	New York & Hastings Steamboat Co. (N.Y.)	New York, N.Y.	25 Broadway.
20	Whl.	10	375	American Pacific Whaling Co. (S.Dak.)	Seattle, Wash.	L. C. Smith Building.
21	Tow.	6	240	Lighterage Holdings (N.Y.)	New York, N.Y.	21 West Street.
22	Pas.	24	1,140	Puget Sound Navigation Co. (Nev.)	Seattle, Wash.	32 Colman Dock.
23	Tow.	12	550	American Dredging Co. (Pa.)	Philadelphia, Pa.	308 Chestnut Street.
24	Fr.	34	1,500	Agwilines (Me.)	New York, N.Y.	Foot Wall Street.
25	Tow.	5	550	Lehigh Valley R.R. Co. of New Jersey (N.J.)	do.	143 Liberty Street.
26	Fr.	23	1,200	Lake Ohelan S.S. Corporation (N.Y.)	Buffalo, N.Y.	Marine Trust Building.
27	Fr.	35	1,500	U.S. Shipping Board	New York, N.Y.	45 Broadway.
28	Fr.	36	1,500	Merchants & Miners Transportation Co. (Md.)	Baltimore, Md.	112 South Gay Street.
29	Fr.	30	1,200	Davidson S.S. Co. (Minn.)	Duluth, Minn.	Board of Trade Building.
30	Fr.	36	1,500	U.S. Shipping Board	New Orleans, La.	
31	Fr.	25	1,250	Union Translt Co. (Ill.)	Chicago, Ill.	10124 Avenue M.
32	Tow.	10	550	Texas Co. (Del.)	Wilmington, Del.	7 West 10th Street.
33	Fr.	32	2,800	U.S. Shipping Board	San Francisco, Calif.	369 Pine Street.
34	Pas.	6	500	E. N. Goodsell (Vt.)	Burlington, Vt.	Burlington, Vt.
35	Tow.	14	800	H. B. Stone	Wilmington, N.C.	4 Water Street.
36	Tow.	18	1,000	Southern Transportation Co. (N.J.)	Philadelphia, Pa.	Commercial Trust Building.
37	Tow.	8	750	Cahill Towing Line (N.J.)	New York, N.Y.	15 Moore Street.
38	Fr.	41	2,500	U.S. Shipping Board	Philadelphia, Pa.	Bourse Building, Philadelphia, Pa.
39	Tow.	8	500	Donaldson Towing & Lightering Co. (Del.)	Wilmington, Del.	Do.
40	Pas.	11	1,000	Bridgeport & Port Jefferson Steamboat Co. (Conn.)	Bridgeport, Conn.	6 Stratford Avenue.
41	Fsh.	25	100	Consolidated Fisheries Co. (Del.)	Wilmington, Del.	Lewes, Del.
42	Tow.	12	750	Norfolk Dredging Co. (Va.)	Norfolk, Va.	Campostella Road.
43	Cod.	30	550	Ocean Trawling Co. (Mass.)	Boston, Mass.	84 State Street.
44	Fsh.	37	700	Marine Products (Va.)	Reedville, Va.	c/o J. Newland, 608 Pennsylvania Avenue NW., Washington, D.C.
45	Fr.	24	900	Geo. Hall Corporation (N.Y.)	Ogdensburg, N.Y.	502 North Water Street.
46	Tow.	11	500	Tug M. Moran (N.Y.)	New York, N.Y.	17 Battery Place.
47	Tow.	13	750	Magnolia Petroleum Co. (Tex.)	Port Arthur, Tex.	Beaumont, Tex.
48	Fr.	26	2,000	Matson Navigation Co. (Calif.)	San Francisco, Calif.	215 Market Street.
49	Fr.	26	1,350	do	do	Do.
50	Fr.	26	1,350	do	do	Do.
51	Pas.	42	950	George F. Benedict	Chicago, Ill.	1518 North Dearborn Street.
52	Fr.	26	1,250	Peterson S.S. Co. (Ohio)	Grand Haven, Mich.	Frankfort, Mich.
53	Tow.	6	750	Lehigh Valley R.R. Co. of New Jersey (N.J.)	New York, N.Y.	143 Liberty Street.
54	Pas.	23	250	Boston, New York & Southern S.S. Co. (Del.)	do	17 State Street.
55	Tow.	18	800	Inter-Island Steam Navigation Co. (Hawaii)	Honolulu, Hawaii	Corner Fort and Merchant Streets.
56	Tow.	18	900	Thomas J. Howard	New York, N.Y.	17 Battery Place.
57	Tow.	5	350	Tug Margaret A. Moran (N.Y.)	do	Do.
58	Tow.	13	750	Maseck Towing & Transportation Co. (N.J.)	do	Pier 60, North River.
59	Fr.	34	1,500	New York & Porto Rico S.S. Co. (Maine)	do	Foot Wall Street.
60	Pas.	32	1,200	Robert Collyer	do	104 Java Street (B).
61	Fr.	29	1,200	Colonial Navigation Co. (N.Y.)	do	Pier 11, North River, foot Liberty Street.
62	Fr.	5	225	Bayonne & New Haven Transportation Co. (N.J.)	do	Bergen Point, Bayonne, N.J.
63	Tow.	16	750	Tug Boat Mars Co. (Del.)	Wilmington, Del.	Dover, Del.
64	Fr.	27	1,500	Charles Nelson Co. (Calif.)	San Francisco, Calif.	230 California Street.

Merchant Vessels

Line no.	Official no.	Signal and radio call letters	Rig	Name of vessel	Tonnage		Dimensions in feet			When built	Where built
					Gross	Net	Length	Breadth	Depth		
1	208698	KJOY	St.s.	Martin J. Marran.....	308	144	155.6	23.1	12.9	1911	Rockland, Maine.....
2	217834	KJQZ	St.s.	Cape Henry.....	415	197	142.0	31.6	14.4	1918	South Somerset, Mass.....
3	219079	KJRA	St.s.	Mary T. Tracey.....	177	30	95.5	24.7	12.2	1919	Sturgeon Bay, Wis.....
4	215007	KJRB	St.s.	George L. Olson.....	1,428	814	223.0	43.6	16.5	1917	Oakland, Calif.....
5	204923	KJRC	St.s.	MAUNA KEA.....	1,566	940	239.3	36.2	16.7	1908	San Francisco, Calif.....
6	220183	KJRD	St.s.	MAUNA LOA.....	1,050	577	180.5	34.2	17.8	1920	Long Beach, Calif.....
7	81705	KJRE	St.s.	SIDNEY E. SMITH.....	2,293	1,609	242.0	42.0	26.6	1900	Cleveland, Ohio.....
8	162628	KJRF	St.s.	Mayfair.....	670	420	173.9	38.0	12.3	1905	Aberdeen, Wash.....
9	219992	KJRH	St.s.	Medric.....	380	189	150.4	25.0	13.3	1920	South Portland, Maine.....
10	218978	KJRI	St.s.	MENOMINEE.....	441	118	141.5	27.7	16.0	1919	Green Bay, Wis.....
11	216397	KJRI	St.s.	MEXOIL.....	1,370	760	242.6	36.9	19.7	1918	Violet, La.....
12	92699	KJRK	St.s.	MIDDLETOWN.....	1,483	1,008	243.3	45.6	14.0	1896	Philadelphia, Pa.....
13	207820	KJRL	St.s.	MIRAFLORES.....	206	20	118.6	23.0	12.5	1910	Wilmington, Del.....
14	203183	KJRM	St.s.	W. S. White.....	221	117	103.0	24.3	9.4	1906	Noank, Conn.....
15	218508	KJRO	St.s.	MONASSES.....	5,983	3,695	402.6	53.0	32.0	1919	Oakland, Calif.....
16	93395	KJRP	St.s.	Monhegan.....	387	212	128.0	26.7	11.2	1903	Rockland, Maine.....
17	92022	KJRO	St.s.	Monmouth.....	1,440	931	260.5	35.1	14.0	1888	Philadelphia, Pa.....
18	93378	KJRR	St.s.	MONTCLAIR.....	130	88	80.0	21.6	11.4	1903	Camden, N.J.....
19	208367	KJRT	St.s.	MONTOSO.....	3,109	1,920	335.0	46.8	22.7	1911	Newport News, Va.....
20	219176	KJRU	St.s.	MONTROSE.....	427	187	142.0	27.6	14.8	1919	Superior, Wis.....
21	208756	KJRV	St.s.	MORAN.....	120	77	87.3	18.0	11.4	1911	Seattle, Wash.....
22	202594	KJRW	St.s.	MOSELLA.....	6,034	4,425	402.6	53.0	32.2	1920	Oakland, Calif.....
23	213571	KJRY	St.s.	Mukilteo.....	1,230	690	204.7	41.8	14.8	1915	Raymond, Wash.....
24	130500	KJRZ	St.s.	Murrell.....	311	155	125.0	25.0	14.7	1890	Camden, N.J.....
25	217072	KJSA	St.s.	MUSTANG.....	357	169	124.6	30.0	12.3	1918	Bath, Maine.....
26	228960	KJSB	St.s.	MYRON C. TAYLOR.....	7,945	6,337	538.3	60.2	18.0	1929	River Rouge, Mich.....
27	130634	KJSC	St.s.	Priscilla Alden.....	503	317	151.9	28.1	11.8	1901	East Boston, Mass.....
28	220992	KJSE	St.s.	NAMASKET.....	6,062	3,772	402.5	53.0	32.0	1920	Bay Point, Calif.....
29	130350	KJSF	St.s.	Nantasket.....	1,033	741	200.0	32.0	11.0	1886	Philadelphia, Pa.....
30	200930	KJSG	St.s.	NAUDET.....	217	148	102.2	24.4	12.3	1904	Port Richmond, N.Y.....
31	210653	KJSH	St.s.	Joseph W. Martin.....	164	95	87.1	25.7	12.2	1912	East Boston, Mass.....
32	219801	KJSI	St.s.	NASSAU.....	429	91	141.5	27.7	14.8	1900	Green Bay, Wis.....
33	127281	KJSJ	St.s.	NAUGATUCK.....	1,308	739	220.7	37.2	14.0	1898	Chester, Pa.....
34	210392	KJSK	St.s.	Necanicum.....	752	565	178.5	39.0	13.3	1912	Fairhaven, Calif.....
35	207603	KJSL	St.s.	Nehalem.....	685	447	173.0	39.0	13.6	1910	do.....
36	220501	KJSM	St.s.	NELSON TRAVELER.....	4,607	2,890	380.3	53.1	27.0	1920	Tacoma, Wash.....
37	217338	KJSN	St.s.	Neptune.....	545	373	154.7	30.6	16.7	1918	Brooklyn, N.Y.....
38	130759	KJSO	St.s.	NEW ENGLAND.....	230	70	121.0	23.8	12.0	1897	Camden, N.J.....
39	206082	KJSP	St.s.	NEW LONDON.....	2,818	1,893	278.5	44.0	19.0	1909	Wilmington, Del.....
40	130736	KJSQ	St.s.	NEW YORK.....	540	301	155.0	28.1	19.9	1897	do.....
41	206239	KJSR	St.s.	NEW YORK.....	2,818	1,893	278.5	44.0	19.0	1909	do.....
42	219650	KJST	St.s.	New York.....	173	118	94.9	24.8	13.0	1920	West New Brighton, N.Y.....
43	203594	KJSU	St.s.	NEW YORK CENTRAL No. 5.....	410	278	100.4	30.5	11.5	1906	Port Richmond, N.Y.....
44	207774	KJSV	St.s.	NEW YORK CENTRAL No. 27.....	231	156	97.5	25.6	12.2	1910	Camden, N.J.....
45	222741	KJSW	St.s.	NEW YORK CENTRAL No. 30.....	235	160	102.0	25.6	11.9	1923	Brooklyn, N.Y.....
46	222786	KJSX	St.s.	NEW YORK CENTRAL No. 31.....	235	160	102.0	25.6	11.9	1923	do.....
47	222787	KJSY	St.s.	NEW YORK CENTRAL No. 32.....	235	160	102.0	25.6	11.9	1923	do.....
48	218785	KJSZ	St.s.	Niagara.....	177	30	95.5	24.7	12.2	1919	Sturgeon Bay, Wis.....
49	214579	KJTA	St.s.	Noble Maxwell.....	578	352	159.0	35.1	13.2	1916	Rockland, Maine.....
50	219053	KJTB	St.s.	NOCKUM.....	6,024	4,291	402.6	53.0	32.0	1919	Oakland, Calif.....
51	130659	KJTC	St.s.	Nome City.....	939	597	230.0	38.0	16.2	1900	Fairhaven, Calif.....
52	201557	KJTD	St.s.	Nonpariel.....	167	99	101.0	25.0	12.0	1904	Noank, Conn.....
53	120328	KJTE	St.s.	Norfolk.....	211	105	116.3	23.0	12.0	1885	Wilmington, Del.....
54	214564	KJTF	St.s.	NORFOLK.....	2,453	1,759	253.0	43.5	21.5	1916	Ecorse, Mich.....
55	208377	KJTG	St.s.	NORFOLK.....	2,055	1,205	291.2	51.0	18.0	1911	Wilmington, Del.....
56	211727	KJTH	St.s.	NORTH AMERICAN.....	134	14	82.0	21.5	10.4	1913	Camden, N.J.....
57	220631	KJTI	St.s.	NORWALK.....	2,157	1,310	250.8	42.6	25.6	1920	Wilmington, Del.....
58	130672	KJTK	St.s.	NOTTINGHAM.....	408	204	128.5	27.3	17.1	1894	Camden, N.J.....

Line no.	Service	Crew	Horse-power	Name of owner	Home port	Address of owner
1	Fsh.	32	800	John A. Hayes	New London, Conn.	487 Williams Street.
2	Tow.	18	1,000	Atlantic Contracting Corporation (Va.)	New York, N.Y.	Box 494, Norfolk, Va.
3	Tow.	12	750	Mary T. Tracy	do	216 8th Avenue (B).
4	Frt.	26	1,000	Oliver J. Olson & Co. (Calif.)	San Francisco, Calif.	1 Drumm Street.
5	Pas.	76	2,200	Inter-Island Steam Navigation Co. (Hawaii).	Honolulu, Hawaii	Corner Fort and Merchant Streets.
6	Frt.	29	750	do	do	Do.
7	Frt.	22	900	American S.S. Co. (N.Y.)	Buffalo, N.Y.	Marine Trust Building.
8	Frt.	20	350	Charles Nelson Co. (Calif.)	San Francisco, Calif.	230 California Street.
9	Fsh.	30	650	Consolidated Fisheries Co. (Del.)	Wilmington, Del.	Lewes, Del.
10	Tow.	22	850	Southern Transportation Co. (N.J.)	Philadelphia, Pa.	Commercial Trust Building.
11	Tnk.	20	1,000	Great Lakes Transportation Corporation (Del.)	New York, N.Y.	120 Broadway.
12	Frt.	67	1,000	New England S.S. Co. (Conn.)	Hartford, Conn.	285 State Street.
13	Tow.	11	750	Bay Towing Co. (Tex.)	Galveston, Tex.	Medical Arts Building.
14	Pas.	7	300	Vinal Haven and Rockland Steamboat Co. (Me.)	Rockland, Me.	Tillsons Wharf.
15	Ref.	40	2,960	U.S. Shipping Board	San Francisco, Calif.	369 Pine Street.
16	Pas.	16	900	Providence, Fall River & Newport Steamboat Co. (R.I.)	Providence, R.I.	136 Dyer Street.
17	Pas.	35	2,500	Central R.R. Co. (N.J.)	New York, N.Y.	143 Liberty Street.
18	Tow.	6	250	Delaware, Lackawanna & Western R.R. Co. (Pa.)	do	90 West Street.
19	Frt.	34	1,500	Agwilines (Me.)	do	Foot Wall Street.
20	Tow.	16	850	Eastern Transportation Co. (Del.)	Wilmington, Del.	Ford Building.
21	Whl.	10	325	American Pacific Whaling Co. (S.Dak.)	Seattle, Wash.	L. C. Smith Building.
22	Frt.	44	2,800	U.S. Shipping Board	San Francisco, Calif.	369 Pine Street.
23	Frt.	25	850	Charles Nelson Co. (Calif.)	do	230 California Street.
24	Tow.	16	650	Thomas J. Howard	New York, N.Y.	17 Battery Place.
25	Tow.	14	550	Humble Oil & Refining Co. (Tex.)	Houston, Tex.	Humble Building.
26	Frt.	35	2,200	Pittsburgh S.S. Co. (W.Va.)	Duluth, Minn.	614 Superior Avenue NW., Cleveland, Ohio.
27	Pas.	19	847	Alfred Sorensen, estate of	New York, N.Y.	370 Barent Avenue, West New Brighton, Staten Island, N.Y.
28	Frt.	44	2,800	U. S. Shipping Board	San Francisco, Calif.	369 Pine Street.
29	Pas.	32	1,000	Nantasket-Boston Steamboat Co. (Mass.)	Boston, Mass.	Hull, Mass.
30	Tow.	12	900	Erle R.R. Co. (N.Y.)	New York, N.Y.	50 Church Street.
31	Tow.	9	450	Staples Coal Co. (Mass.)	Fall River, Mass.	404 Davol Street.
32	Tow.	21	800	Southern Transportation Co. (N.J.)	Philadelphia, Pa.	Commercial Trust Building.
33	Pas.	11	1,000	Sound S.S. Lines (Del.)	New York, N.Y.	Pier 31, E.R.
34	Frt.	18	450	Robert E. Brook	San Francisco, Calif.	341 Camino Real, Millbrae Highlands, Calif.
35	Frt.	25	400	Crosby Fisheries (Wash)	Seattle, Wash.	473 Colman Building.
36	Frt.	34	2,500	Charles Nelson Co. (Calif.)	San Francisco, Calif.	230 California Street.
37	Tow.	17	1,400	Neptune Line (Del.)	New York, N.Y.	1 Broadway.
38	Fsh.	35	500	New England Fish Co. (Maine)	Portland, Maine	41 Boston Fish Pier, Boston, Mass.
39	Frt.	18	2,000	Central Vermont Transportation Co. (Maine)	do	85 Exchange Street.
40	Plt.	20	800	United New York Sandy Hook Pilot's Association (N.Y.)	New York, N.Y.	Staten Island Ferry Building.
41	Frt.	18	2,000	Central Vermont Transportation Co. (Maine)	Portland, Maine	85 Exchange Street.
42	Tow.	7	900	Delaware, Lackawanna & Western R.R. Co. (Pa.)	New York, N.Y.	90 West Street.
43	Tow.	10	300	New York Central R.R. Co. (N.Y.)	do	6 Beaver Street.
44	Tow.	5	950	do	do	Do.
45	Tow.	6	750	do	do	Do.
46	Tow.	6	750	do	do	Do.
47	Tow.	6	750	do	do	Do.
48	Tow.	11	450	Lehigh Valley R.R. Co. of New Jersey (N.J.)	do	143 Liberty Street.
49	Tow.	12	800	Boston Sand & Gravel Co. (Mass.)	Boston, Mass.	88 Broad Street.
50	Ref.	40	2,800	U.S. Shipping Board	San Francisco, Calif.	369 Pine Street.
51	Frt.	26	637	Charles Nelson Co. (Calif.)	do	230 California Street.
52	Tow.	5	650	Wood Towing Corporation (Va.)	Norfolk, Va.	Roanoke Dock
53	Tow.	12	915	New York, Philadelphia & Norfolk R.R. Co. (Va.)	Cape Charles, Va.	
54	Frt.	31	1,300	Agwilines (Me.)	New York, N.Y.	Foot Wall Street.
55	Pas.	50	2,400	Norfolk & Washington Steamboat Co. (Va.)	Washington, D.C.	Foot 7th Street Wharf.
56	Tow.	10	50	Texas Co. (Del.)	Wilmington, Del.	7 West 10th Street.
57	Frt.	24	1,250	Eastern S.S. Lines (Maine)	Newport News, Va.	Box 1434, Richmond, Va.
58	Tow.	15	1,000	Delaware, Lackawanna & Western Coal Co. (N.J.)	New York, N.Y.	120 Broadway.

Line no.	Official no.	Signal and radio call letters	Rig	Name of yacht	Tonnage		Dimensions in feet			When built	Where built
					Gross	Net	Length	Breadth	Depth		
1	218909	KJTL	St.s.	O'BRIEN.....	426	200	142.0	27.7	14.8	1919	New York, N.Y.
2	107293	KJTM	St.s.	ONEIDA.....	583	396	172.0	24.0	15.1	1897	Wilmington, Del.
3	214322	KJTO	St.s.	Oregon.....	989	628	200.1	41.0	14.7	1916	Aberdeen, Wash.
4	220874	KJTP	St.s.	ORLEANS.....	269	183	118.0	28.0	9.2	1898	Levis, Quebec.
5	218231	KJTD	St.s.	OSAGE.....	2,649	1,637	251.0	43.6	20.2	1919	Cleveland, Ohio.
6	216528	KJTR	St.s.	OSCAR J. LINGEMAN.....	2,016	1,193	252.0	43.5	18.9	1918	Toledo, Ohio.
7	217206	KJTS	St.s.	OSKAWA.....	6,100	4,539	402.6	63.0	32.0	1918	Oakland, Calif.
8	219804	KJTV	St.s.	OUTAGAMIE.....	429	91	141.5	27.7	14.8	1920	Green Bay, Wis.
9	218922	KJTV	St.s.	OZARK.....	2,689	1,667	253.5	43.9	25.9	1919	Manitowoc, Wis.
10	200439	KJTW	St.s.	P. F. MARTIN.....	616	418	157.0	30.0	16.5	1903	Philadelphia, Pa.
11	219871	KJTX	St.s.	SANTACRUZEMENT.....	4,782	2,891	399.8	64.7	27.7	1920	Nagasaki, Japan.
12	219898	KJTY	St.s.	JACOB RUPPERT.....	5,645	3,500	410.5	64.0	27.1	1920	South San Francisco, Calif.
13	217727	KJTZ	St.s.	PACIFIC HEMLOCK.....	5,651	3,517	409.7	64.2	27.7	1919	Seattle, Wash.
14	216290	KJUA	St.s.	GEORGIAN.....	4,691	2,899	377.0	62.0	26.8	1918	Shooters Island, N.Y.
15	217981	KJUB	St.s.	PACIFIC OAK.....	5,622	3,499	409.7	64.2	27.7	1919	Seattle, Wash.
16	220199	KJUC	St.s.	PACIFIC PINE.....	5,435	3,392	410.5	64.3	27.2	1920	Los Angeles, Calif.
17	216333	KJUD	St.s.	PACIFIC REDWOOD.....	5,683	3,557	409.5	64.2	27.4	1918	Seattle, Wash.
18	216293	KJUE	St.s.	JACOB LUCKENBACH.....	5,817	3,537	434.3	67.7	27.1	1918	Chester, Pa.
19	220634	KJUF	St.s.	PACIFIC SPRUCE.....	5,509	3,426	410.5	64.0	27.1	1920	South San Francisco, Calif.
20	204026	KJUG	St.s.	PACKERTON.....	430	292	100.2	30.4	11.4	1907	Port Richmond, N.Y.
21	216535	KJUI	St.s.	ERNEST H. MEYER.....	2,186	1,325	289.0	44.1	19.0	1918	Portland, Oreg.
22	100681	KJUI	St.s.	PALACE.....	195	110	151.0	20.0	11.2	1899	Chester, Pa.
23	220487	KJUK	St.s.	PANOIL.....	1,370	760	242.5	36.9	19.7	1920	Violet, La.
24	150710	KJUL	St.s.	PAOLL.....	330	224	125.4	26.0	14.7	1895	Philadelphia, Pa.
25	206818	KJUM	St.s.	PARSLEY.....	296	201	125.0	25.0	12.6	1909	Camden, N.J.
26	150410	KJUN	St.s.	Pasadena.....	300	235	141.0	31.1	10.4	1887	San Francisco, Calif.
27	204384	KJUN	St.s.	PATCHOQUE.....	190	129	90.5	24.5	11.6	1907	Camden, N.J.
28	226217	KJUP	St.s.	PATCO.....	282	148	135.6	22.6	12.7	1918	Fort William, Ontario.
29	206757	KJUP	St.s.	PATERSON.....	119	81	87.3	18.0	11.4	1911	Seattle, Wash.
30	150921	KJUR	St.s.	PATIENCE.....	292	198	122.3	25.0	14.0	1901	Camden, N.J.
31	200905	KJUS	St.s.	Paul Card.....	153	104	107.5	21.6	11.0	1904	Baltimore, Md.
32	203925	KJUT	St.s.	PAWNEE.....	1,907	1,382	250.5	40.0	25.0	1907	Wilmington, Del.
33	116098	KJUU	Ol.s.	Pawtucket.....	320	178	149.8	28.8	11.5	1886	Bath, Maine.
34	218621	KJUV	St.s.	Pelican.....	379	168	150.4	25.0	13.3	1919	South Portland, Maine.
35	150900	KJUW	St.s.	PENLYN.....	137	93	86.3	20.6	9.6	1901	Philadelphia, Pa.
36	150849	KJUX	St.s.	PENNSYLVANIA.....	1,352	857	244.3	40.0	14.8	1900	Chester, Pa.
37	206631	KJUY	St.s.	Pequot.....	282	192	144.4	22.5	11.2	1911	Wilmington, Del.
38	210781	KJUZ	St.s.	PERTH AMBOY.....	452	307	138.9	28.4	16.5	1912	Port Richmond, N.Y.
39	214565	KJVA	St.s.	PHILADELPHIA.....	2,453	1,759	253.0	43.5	21.5	1916	Ecorse, Mich.
40	214757	KJVD	St.s.	Phyllis.....	1,268	695	215.3	42.8	17.1	1917	Aberdeen, Wash.
41	130510	KJVE	St.s.	Piankalan.....	899	611	200.0	31.0	11.0	1890	Wilmington, Del.
42	160132	KJVF	St.s.	Pioneer.....	160	80	107.0	21.0	13.0	1878	Philadelphia, Pa.
43	219584	KJVG	St.s.	PLOW CITY.....	3,282	2,026	324.0	46.2	25.0	1920	Newark, N.J.
44	212389	KJVH	St.s.	Pocahontas.....	286	147	139.6	24.2	11.5	1914	Milford, Del.
45	203766	KJVI	St.s.	POCOMOKE.....	293	199	125.0	25.0	12.6	1906	Camden, N.J.
46	216021	KJVJ	St.s.	POINT LOMA.....	2,119	1,289	251.0	43.5	18.1	1918	Portland, Oreg.
47	214716	KJVK	St.s.	Port Angeles.....	1,358	760	223.2	42.3	15.8	1916	North Bend, Oreg.
48	77354	KJVL	St.s.	PORT COVINGTON.....	145	99	85.6	22.5	10.7	1899	Camden, N.J.
49	220150	KJVM	St.s.	PORT SAUNDERS.....	112	12	92.7	17.5	11.6	1904	Christiania, Norway.
50	150375	KJVO	St.s.	Portsmouth.....	214	107	115.3	23.0	12.0	1886	Wilmington, Del.
51	150672	KJVP	St.s.	POTOMAC.....	763	688	176.8	35.8	11.0	1894	Philadelphia, Pa.
52	205637	KJVQ	St.s.	POWERFUL.....	170	120	89.4	24.1	12.1	1908	Port Richmond, N.Y.
53	217941	KJVS	St.s.	HAROLD F. O'BRIEN.....	204	93	100.8	24.7	13.1	1919	Brooklyn, N.Y.
54	150885	KJVT	St.s.	PRUDENCE.....	292	198	122.3	25.0	14.0	1900	Camden, N.J.
55	205849	KJVU	St.s.	Puget.....	188	128	121.5	34.4	9.0	1908	Seattle, Wash.
56	217551	KJVW	St.s.	QUEEN.....	2,592	1,604	251.0	43.6	26.1	1919	Wyandotte, Mich.
57	220985	KJVX	St.s.	Quinault.....	1,138	610	210.0	43.1	15.4	1921	Portland, Oreg.
58	218370	KJVY	St.s.	QUITACAS.....	4,767	2,950	379.4	63.1	27.0	1919	Tacoma, Wash.
59	221897	KJVZ	St.s.	R. D. LEONARD.....	1,772	1,073	265.9	39.2	19.6	1922	Wilmington, Del.
60	220673	KJWB	St.s.	Racehorse.....	164	101	94.5	24.8	12.0	1920	Eastport, Md.
61	208158	KJWE	St.s.	RANOCAS.....	106	71	79.0	20.0	9.2	1910	Camden, N.J.
62	207862	KJWF	Ol.s.	RANGER.....	274	186	131.0	22.1	10.0	1910	New York, N.Y.
63	86488	KJWH	St.s.	Raymond Card.....	224	152	102.0	24.0	10.3	1900	Wilmington, Del.

Line no.	Service	Crew	Horse-power	Name of owner	Home port	Address of owner
1	Tow.	18	850	Steamtug O'Brien (N.Y.)	do	233 Broadway.
2	Fer.	5	250	Ellsha N. Goodsell	do	c/o Konta, Kirchway & Engel, 7 West 44th Street.
3	Frt.	21	550	Wilson Bros. & Co. (Nev)	San Francisco, Calif.	Russ Building.
4	Frt.	5	200	Charles V. Fix	Buffalo, N.Y.	1826 Niagara Street.
5	Frt.	25	1,500	Agwillines (Me.)	New York, N.Y.	Foot Wall Street.
6	Frt.	28	1,200	Mid-West Transportation Co. (Mich.)	Detroit, Mich.	Union Guaranty Building.
7	Ref.	51	2,800	U.S. Shipping Board	San Francisco, Calif.	369 Pine Street.
8	Tow.	17	850	Standard Oil Co. (Ind.)	Chicago, Ill.	910 South Michigan Avenue.
9	Frt.	28	1,550	Agwillines (Me.)	New York, N.Y.	Foot Wall Street.
10	Tow.	16	1,000	Tugboat P. F. Martin Co. (Del.)	Wilmington, Del.	Dover, Del.
11	Frt.	34	3,200	Santa Cruz Portland Cement Co. (Calif.)	San Francisco, Calif.	Crocker Building.
12	Frt.	34	2,800	U.S. Shipping Board	New York, N.Y.	
13	Frt.	47	2,800	do	do	
14	Ref.	40	2,600	South Atlantic S.S. Co. (Del.)	Savannah, Ga.	7 West 10th Street, Wilmington, Del.
15	Frt.	37	2,800	U.S. Shipping Board	New York, N.Y.	
16	Frt.	31	2,000	do	do	
17	Frt.	31	3,000	do	do	
18	Frt.	39	3,000	Luckenbach S.S. Co. (Del.)	do	120 Wall Street.
19	Frt.	31	2,200	U.S. Shipping Board	do	
20	Frt.	6	435	Lehigh Valley R.R. Co. of New Jersey (N.J.)	do	143 Liberty Street.
21	Frt.	33	1,150	Portland S.S. Co. (Oreg.)	Portland, Oreg.	McCormick Terminal.
22	Pas.	8	1,000	William B. Baletti	New York, N.Y.	120 Willow Avenue, Hoboken, N.J.
23	Tnk.	24	750	Great Lakes Transport Corporation (Del.)	do	c/o Pan American Petroleum & Transport Co., 122 East 42d Street.
24	Tow.	16	850	Edward Nacy	do	108 Van Wagenen Avenue, Jersey City, N.J.
25	Tow.	14	500	New York, Philadelphia & Norfolk R.R. Co. (Va.)	Cape Charles, Va.	
26	Frt.	17	190	General Engineering & Dry Dock Co. (Calif.)	San Francisco, Calif.	1100 Sansome Street.
27	Tow.	7	500	Long Island R.R. Co. (N.Y.)	New York, N.Y.	Pennsylvania Terminal.
28	Tow.	9	500	Salvage Process Corporation (N.Y.)	do	224 Bush Street (B).
29	Whl.	10	325	American Pacific Whaling Co. (S.Dak.)	Seattle, Wash.	L. C. Smith Building.
30	Tow.	14	500	Reading Co. (Pa.)	Philadelphia, Pa.	Reading Terminal.
31	Tow.	11	350	Hollis Towing Line (N.Y.)	New York, N.Y.	11 Moore Street.
32	Frt.	23	1,200	Agwillines (Me.)	do	Foot Wall Street.
33	Frt.	10	800	Norfolk, Baltimore & Carolina Line (Va.)	Norfolk, Va.	Clyde Line Pier No. 2.
34	Fsh.	32	700	Consolidated Fisheries Co. (Del.)	Wilmington, Del.	Lewes, Del.
35	Tow.	5	500	Reading Co. (Pa.)	Philadelphia, Pa.	Reading Terminal.
36	Pas.	38	3,300	New York, Philadelphia & Norfolk R.R. Co. (Va.)	Cape Charles, Va.	
37	Fsh.	10	450	McNeal Edwards Co. (Va.)	Reedville, Va.	
38	Tow.	15	375	Interports Transportation Corporation (N.Y.)	New York, N.Y.	17 Battery Place.
39	Frt.	26	1,300	Agwillines (Me.)	do	Foot Wall Street.
40	Frt.	23	800	W. R. Chamberlin	San Francisco, Calif.	1 Drumm Street.
41	Frt.	36	550	New Castle Terminal Co. (Del.)	Baltimore, Md.	Pier 4, Light Street.
42	Tow.	12	500	Charles R. McCormick Lumber Co. (Del.)	Seattle, Wash.	461 Market Street, San Fran- cisco, Calif.
43	Frt.	28	1,500	Charles Nelson Co. (Calif.)	San Francisco, Calif.	230 California Street.
44	Fsh.	29	500	Kilmarnock Fish Products (Va.)	Reedville, Va.	Kilmarnock, Va.
45	Tow.	14	1,000	American Dredging Co. (Pa.)	Philadelphia, Pa.	308 Chestnut Street.
46	Frt.	29	1,200	Lawrence-Phillips S.S. Co. (Calif.)	Los Angeles, Calif.	714 West 10th Street.
47	Frt.	25	900	Charles Nelson Co. (Calif.)	San Francisco, Calif.	230 California Street.
48	Tow.	9	500	Curtis Bay Towing Co. (Md.)	Baltimore, Md.	Continental Building.
49	Whl.	9	350	California Whaling Co. (Nev.)	San Francisco, Calif.	166 Fremont Street.
50	Frt.	15	915	New York, Philadelphia & Norfolk R.R. Co. (Va.)	Cape Charles, Va.	
51	Frt.	36	450	Western Shore Steamboat Co. (Md.)	Baltimore, Md.	Pier 3, Light Street.
52	Tow.	6	250	Lehigh Valley R.R. Co. of New Jersey (N.J.)	New York, N.Y.	143 Liberty Street.
53	Tow.	12	800	Steamtug O'Brien Sisters (N.Y.)	do	233 Broadway.
54	Tow.	12	750	James McWilliam's Blue Line (N.J.)	do	1 Broadway.
55	Fer.	10	350	Puget Sound Navigation Co. (Nev.)	Seattle, Wash.	Colman Dock No. 32.
56	Frt.	26	1,500	Queen S.S. Corporation (Del.)	Duluth, Minn.	N. P. Dock, foot of 1st Avenue, West and Commerce Streets.
57	Frt.	25	625	W. H. Wood	San Francisco, Calif.	1 Drumm Street.
58	Frt.	41	2,500	U.S. Shipping Board	Tacoma, Wash.	Washington, D.C.
59	Tnk.	21	750	Atlantic Refining Co. (Pa.)	Philadelphia, Pa.	260 South Broad Street.
60	Tow.	9	400	U.S. Shipping Board	Norfolk, Va.	
61	Tow.	9	450	Warner Co. (Del.)	Philadelphia, Pa.	1616 Walnut Street.
62	Frt.	13	400	Suwannee S.S. Co. (Fla.)	Jacksonville, Fla.	Foot Catherine Street.
63	Tow.	12	700	Flushing Towing Line (N.Y.)	New York, N.Y.	11 Moore Street.

Merchant Vessels

Line no.	Official no.	Signal and radio call letters	Rig	Name of vessel	Tonnage		Dimensions in feet			When built	Where built
					Gross	Net	Length	Breadth	Depth		
1	203235	KJWI	St.s.	Reichert Boys.....	156	106	85.9	27.0	10.6	1906	Tomkins Cove, N.Y.
2	218189	KJWK	St.s.	POINT JUDITH.....	4,744	2,931	379.9	53.1	26.9	1919	Tacoma, Wash.....
3	201458	KJWM	St.s.	Richard Card.....	132	123	102.5	22.5	10.4	1904	Camden, N.J.....
4	219389	KJWN	St.s.	Richard J. Barrett.....	176	29	95.5	24.7	12.2	1919	Green Bay, Wis.....
5	222849	KJWO	St.s.	RICHARD J. LINDARURY.....	7,940	6,213	586.3	60.2	28.0	1923	Lorain, Ohio.....
6	208378	KJWP	St.s.	CITY OF BALTIMORE.....	2,379	1,617	297.5	46.5	16.2	1911	Sparrows Point, Md.....
7	202856	KJWQ	St.s.	RIVERSIDE.....	300	204	118.1	25.0	8.7	1906	Port Richmond, N.Y.....
8	203112	KJWR	St.s.	ROBERT H. SMITH.....	207	141	108.0	23.4	11.9	1906	Baltimore, Md.....
9	219517	KJWS	St.s.	ROCKPORT.....	5,401	3,364	400.7	54.2	30.2	1920	Pensacola, Fla.....
10	208918	KJWT	St.s.	Rollin E. Mason.....	323	145	155.6	23.1	12.9	1911	Essex, Mass.....
11	111453	KJWU	St.s.	ROSELLE.....	220	149	98.0	24.5	13.8	1903	Philadelphia, Pa.....
12	120718	KJWV	St.s.	Rowe.....	476	394	142.8	30.0	10.6	1888	Manitowoc, Wis.....
13	95088	KJWW	St.s.	Rowen Card.....	186	93	106.3	24.2	12.5	1899	New London, Conn.....
14	145897	KJWX	St.s.	ROY HOGNER.....	238	120	103.0	23.0	12.3	1901	Philadelphia, Pa.....
15	111124	KJWY	St.s.	Russell 6.....	174	74	91.0	23.5	10.8	1896	New London, Conn.....
16	204105	KJWZ	St.s.	Russell 7.....	119	81	83.0	22.2	10.0	1907	Noank, Conn.....
17	220052	KJXA	St.s.	Ryder Hanliff.....	1,343	756	235.0	43.0	17.7	1920	North Bend, Ore.....
18	117224	KJXB	St.s.	S.S. Co. No. 12.....	158	107	90.0	20.5	11.0	1903	Camden, N.J.....
19	218030	KJXC	St.s.	S. B. HUNT.....	6,840	4,268	429.3	59.2	31.4	1919	Chester, Pa.....
20	127640	KJXE	St.s.	SACHEM.....	197	134	143.3	23.6	12.5	1902	Wilmington, Del.....
21	216845	KJXF	St.s.	SAG HARBOR.....	2,431	1,417	264.0	42.2	21.9	1918	Mariners Harbor, N.Y.....
22	204673	KJXI	St.s.	Saginaw.....	886	498	191.4	39.1	14.2	1907	Hoquiam, Wash.....
23	219991	KJXJ	St.s.	SALAAM.....	5,990	3,709	400.7	54.2	30.4	1920	Harriman, Pa.....
24	107539	KJXK	St.s.	SALISBURY.....	284	164	123.9	25.0	12.6	1900	Camden, N.J.....
25	216542	KJXL	St.s.	Salmon King.....	1,377	1,100	202.0	40.1	16.2	1918	Seattle, Wash.....
26	203826	KJXM	St.s.	Salutation.....	184	125	107.5	22.5	11.0	1907	Camden, N.J.....
27	25254	KJXN	St.s.	Salvager.....	141	71	125.6	20.6	10.0	1883	Chester, Pa.....
28	115791	KJXO	St.s.	Samson.....	159	79	108.0	22.1	10.6	1881	Camden, N.J.....
29	200468	KJXS	St.s.	SAN JACINTO.....	6,069	3,870	380.0	53.0	24.7	1903	Chester, Pa.....
30	201483	KJXT	St.s.	San Juan.....	284	128	118.0	24.5	13.5	1904	Seattle, Wash.....
31	100754	KJXU	St.s.	Sand Beach.....	248	168	119.1	29.0	9.3	1901	Tompkins Cove, N.Y.....
32	107803	KJXV	St.s.	SANDY HOOK.....	361	213	168.6	24.4	12.6	1902	Elizabeth, N.J.....
33	210414	KJXW	St.s.	SANDWICH.....	2,606	1,612	251.0	43.6	26.1	1919	Wyandotte, Mich.....
34	208399	KJXX	St.s.	SANKATY.....	463	205	187.5	31.5	11.3	1911	Quincy, Mass.....
35	116944	KJXY	St.s.	Santa Ana.....	1,218	694	183.05	36.2	23.3	1900	Marshfield, Ore.....
36	117115	KJXZ	St.s.	Santa Monica.....	497	318	166.0	34.0	12.0	1902	San Francisco, Calif.....
37	214512	KJYA	St.s.	Santiam.....	946	543	209.8	42.0	14.0	1916	Falhaven, Calif.....
38	116929	KJYB	St.s.	SAVAGE.....	410	279	142.8	27.0	15.6	1899	Baltimore, Md.....
39	220118	KJYC	St.s.	SAVANNAH.....	263	124	146.9	22.0	12.5	1893	Glasgow, Scotland.....
40	218283	KJYD	St.s.	SCANTIC.....	5,106	3,097	390.0	54.2	27.6	1919	Hog Island, Pa.....
41	22808	KJYE	St.p.	Sea Bird.....	489	253	187.0	30.4	8.0	1866	Hunters Point, N.Y.....
42	217962	KJYF	St.s.	Sea Bird.....	383	169	150.4	25.0	13.3	1919	South Portland, Maine.....
43	204425	KJYG	St.s.	SECURITY.....	397	270	140.5	26.0	15.9	1907	Port Richmond, N.Y.....
44	221596	KJYH	St.s.	Seneca.....	173	118	94.3	25.3	13.1	1919	Sharptown, Md.....
45	217359	KJYI	St.s.	SENTINEL.....	116	79	90.5	19.0	9.5	1897	Baltimore, Md.....
46	217539	KJYJ	St.s.	SHOOTERS ISLAND.....	4,755	2,961	377.0	52.0	26.8	1919	Shooters Island, N.Y.....
47	210872	KJYK	St.s.	Siskiyou.....	884	523	204.1	41.5	14.2	1912	Hoquiam, Wash.....
48	209464	KJYL	St.s.	SLATINGTON.....	221	150	95.1	25.0	12.2	1911	Port Richmond, N.Y.....
49	223246	KJYM	St.s.	SOCONY 8.....	215	146	100.0	24.1	12.3	1923	Brooklyn, N.Y.....
50	223247	KJYN	St.s.	SOCONY 9.....	215	146	100.0	24.1	12.3	1923	do.....
51	201593	KJYO	St.s.	SOCONY 11.....	129	87	81.7	20.5	9.9	1904	Philadelphia, Pa.....
52	117219	KJYP	St.s.	SOCONY 14.....	164	111	91.0	22.0	9.4	1902	do.....
53	204718	KJYQ	St.s.	SOCONY 17.....	175	119	96.0	23.0	11.2	1907	Baltimore, Md.....
54	204764	KJYR	St.s.	SOCONY 18.....	175	119	96.0	23.0	11.2	1907	do.....
55	204860	KJYS	St.s.	SOCONY 19.....	175	119	96.0	23.0	11.2	1908	do.....
56	229118	KJYT	St.s.	SOCONY 23.....	166	112	91.5	22.0	10.0	1929	Mariners Harbor, N.Y.....
57	229119	KJYU	St.s.	SOCONY 27.....	166	112	91.5	22.0	10.0	1929	do.....
58	211618	KJYV	St.s.	Solano.....	943	525	198.2	42.7	14.1	1913	Raymond, Wash.....
59	210133	KJYW	St.s.	SOL DUC.....	1,085	667	189.0	31.5	22.6	1912	Seattle, Wash.....
60	205896	KJYX	St.s.	SOUTHLAND.....	2,081	1,215	291.2	51.0	16.1	1908	Newport News, Va.....
61	210272	KJYZ	St.s.	SPARTAN.....	226	154	105.9	25.1	11.1	1912	Baltimore, Md.....
62	214500	KJZA	St.s.	Stanwood.....	1,129	627	206.0	42.0	16.5	1916	North Bend, Ore.....
63	222636	KJZB	St.s.	STATE OF MARYLAND.....	1,783	669	320.0	56.6	16.9	1922	Wilmington, Del.....
64	222715	KJZC	St.s.	STATE OF VIRGINIA.....	1,783	674	320.0	56.6	16.9	1923	do.....

Line no.	Service	Crew	Horse-power	Name of owner	Home port	Address of owner
1	Tow.	10	50	Relchert Towing Line (N.Y.)	do.	Foot Dupont Street, East River (B).
2	Frnt.	43	2,400	Gulf Pacific Mail Line (Nev.)	San Francisco, Calif.	215 Market Street.
3	Tow.	13	500	Great Neck Towing Line (N.Y.)	New York, N.Y.	11 Moore Street.
4	Tow.	7	450	Edward E. Barrett	do.	90 West Street.
5	Frnt.	34	2,200	Pittsburgh S.S. Co. (W.Va.)	Duluth, Minn.	229 West 1st Street.
6	Pas.	53	2,750	Chesapeake S.S. Co. (Md.)	Baltimore, Md.	619 Light Street.
7	Pas.	8	550	City of New York	New York, N.Y.	Department of Plants, etc., Structures, Municipal Building.
8	Tow.	11	450	Relchert Towing Line (N.Y.)	do.	Foot Dupont Street, East River (B).
9	Frnt.	45	3,000	U.S. Shipping Board	Pensacola, Fla.	
10	Fsh.	32	600	John A. Hayes	New London, Conn.	487 Williams Street.
11	Tow.	9	500	Central R.R. Co. (N.J.)	New York, N.Y.	143 Liberty Street.
12	Oys.	13	360	Steamer Rowe (Del.)	New Haven, Conn.	70 East Ferry Street.
13	Tow.	9	600	Queens Towing Line (N.Y.)	New York, N.Y.	15 Moore Street.
14	Tow.	10	500	Sinclair Navigation Co. (Del.)	do.	45 Nassau Street.
15	Tow.	8	250	Newton Creek Towing Co. (N.Y.)	do.	17 Battery Place.
16	Tow.	10	900	do.	do.	Do.
17	Frnt.	28	1,000	J. R. Hanify Co. (Calif.)	San Francisco, Calif.	24 Market Street.
18	Tow.	9	1,000	Standard Shipping Co. (Del.)	Baltimore, Md.	Second Avenue and Clinton Street.
19	Tnk.	37	2,800	do.	Wilmington, Del.	30 Rockefeller Plaza, New York, N.Y.
20	Pas.	7	1,200	Jacob Martin	New York, N.Y.	2749 East 27th Street, Sheepshead Bay (B).
21	Frnt.	28	1,400	U.S. Shipping Board	do.	
22	Frnt.	22	750	Charles Nelson Co. (Calif.)	San Francisco, Calif.	230 California Street.
23	Frnt.	44	3,000	U.S. Shipping Board	Philadelphia, Pa.	Washington, D.C.
24	Tow.	9	1,200	New York, Philadelphia & Norfolk R.R. Co. (Va.)	Cape Charles, Va.	c/o G. W. Curtis, Supt., N.Y., P. & N. R.R. Co.
25	Drg.	48	400	Beatrice Rotermund	San Francisco, Calif.	1516 8th Street, Eureka, Calif.
26	Tow.	9	500	James McWilliams Blue Line (N.J.)	New York, N.Y.	1 Broadway.
27	Msc.	5	500	Salvage Process Corporation (N.Y.)	do.	224 Bush Street (B).
28	Pas.	11	650	Port of New Orleans (La.)	New Orleans, La.	c/o Board of Commissioners, New Court Building.
29	Pas.	90	5,000	Agwilines (Me.)	New York, N.Y.	Foot Wall Street.
30	Tow.	18	400	Libby, McNeill & Libby (Maine)	San Francisco, Calif.	465 California Street.
31	Frnt.	9	350	T. F. & M. Salvage & Wrecking Corporation (N.Y.)	New York, N.Y.	63 Park Row.
32	Pit.	20	1,000	United New York Sandy Hook Pilots Association (N.Y.)	do.	Staten Island Ferry Building.
33	Frnt.	28	1,000	Eastern S.S. Lines (Maine)	Portsmouth, N.H.	P.O. Box 5179, Boston, Mass.
34	Pas.	14	850	Stamford-Oyster Bay Ferries Corporation (Conn.)	Bridgeport, Conn.	Canal Dock, Stamford, Conn.
35	Frnt.	25	600	Charles H. Dickson	Tampa, Fla.	P.O. Box 1132.
36	Frnt.	18	400	J. R. Hanify Co. (Calif.)	San Francisco, Calif.	24 Market Street.
37	Frnt.	21	650	Sudden & Christenson (Calif.)	do.	310 Sansome Street.
38	Tow.	12	750	Taylor Dredging Co. (N.J.)	New York, N.Y.	Foot of Communipaw Avenue, Jersey City, N.J.
39	Frnt.	21	550	West India Fruit and S.S. Co. (Va.)	Norfolk, Va.	111 Water Street.
40	Frnt.	42	2,500	American Scantic Line (Del.)	New York, N.Y.	5 Broadway.
41	Pas.	11	808	James Thomas Carroll	do.	279 Argyle Road (B).
42	Fsh.	2	700	Consolidated Fisheries (Del.)	Wilmington, Del.	Lewes, Del.
43	Tow.	16	1,000	H. L. Pontin	New York, N.Y.	90 West Street.
44	Tow.	5	550	Lehigh Valley R.R. Co. of New Jersey (N.J.)	do.	143 Liberty Street.
45	Tow.	10	300	Mill Basin & Long Beach Towing Co. (N.Y.)	do.	165 Broadway.
46	Frnt.	35	2,500	U.S. Shipping Board	do.	45 Broadway.
47	Frnt.	24	800	Hansen Transportation Co. (Calif.)	Los Angeles, Calif.	Box 128, San Pedro, Calif.
48	Tow.	5	750	Lehigh Valley R.R. Co. of New Jersey (N.J.)	New York, N.Y.	143 Liberty Street.
49	Tow.	12	850	Socony-Vacuum Oil Co. (N.Y.)	do.	26 Broadway.
50	Tow.	12	850	do.	do.	Do.
51	Tow.	5	500	do.	do.	Do.
52	Tow.	11	500	do.	do.	Do.
53	Tow.	8	650	do.	do.	Do.
54	Tow.	7	650	do.	do.	Do.
55	Tow.	7	650	do.	do.	Do.
56	Tow.	8	500	do.	do.	Do.
57	Tow.	9	500	do.	do.	Do.
58	Frnt.	21	650	Beadle S.S. Co. Ltd. (Calif.)	San Francisco, Calif.	320 Market Street.
59	Pas.	40	1,200	Puget Sound Navigation Co. (Nev.)	Seattle, Wash.	Colman Dock No. 32.
60	Pas.	69	3,000	Norfolk & Washington Steamboat Co. (Va.)	Washington, D.C.	Foot 7th Street Wharf.
61	Tow.	10	800	James McWilliams Blue Lines (N.J.)	New York, N.Y.	1 Broadway.
62	Frnt.	24	835	W. R. Chamberlin	San Francisco, Calif.	1 Drumm Street.
63	Pas.	53	2,800	Baltimore Steam Packet Co. (Md.)	Baltimore, Md.	Light and Barre Streets.
64	Pas.	57	2,800	do.	do.	Do.

Merchant Vessels

Line no.	Official no.	Signal and radio call letters	Rlg	Name of vessel	Tonnage		Dimensions in feet			When built	Where built
					Gross	Net	Length	Breadth	Depth		
1	92830	KJZD	St.s.	STEEL PIER.....	1,775	1,065	239.2	40.1	21.8	1897	Philadelphia, Pa.....
2	217615	KJZE	St.s.	Stirling Tompkins.....	357	197	126.0	29.9	13.7	1919	Solomons, Md.....
3	115822	KJZF	St.s.	Storm King.....	174	87	109.6	21.0	11.8	1882	Philadelphia, Pa.....
4	219061	KJZG	St.s.	Storm King.....	445	103	140.3	29.6	14.3	1919	Rolph, Calif.....
5	219876	KJZJ	St.s.	SUCARSECO.....	3,253	1,977	324.0	46.2	25.0	1920	Newark, N.J.....
6	221125	KJZK	St.s.	SUCUBACO.....	3,285	1,997	324.0	46.2	25.0	1921	do.....
7	220626	KJZL	St.s.	SUDAWSONCO.....	3,253	1,977	324.0	46.2	25.0	1920	do.....
8	220247	KJZO	St.s.	SUELCO.....	3,285	1,997	324.0	46.2	25.0	1920	do.....
9	220532	KJZP	St.s.	SUMANCO.....	3,253	1,977	324.0	46.2	25.0	1920	do.....
10	219711	KJZQ	St.s.	SUMMERLEAF.....	6,141	3,796	400.7	51.2	30.1	1920	Chester, Pa.....
11	220012	KJZR	St.s.	SUNELSECO.....	3,250	2,014	324.0	46.2	25.0	1920	Newark, N.J.....
12	220994	KJZS	St.s.	SUNEWARKCO.....	3,253	1,977	324.0	46.2	25.0	1920	do.....
13	220402	KJZT	St.s.	ADMIRAL Y. S. WILLIAMS.....	3,252	2,000	324.0	46.2	25.0	1920	do.....
14	220248	KJZU	St.s.	SUPORTCO.....	3,285	1,997	324.0	46.2	25.0	1920	do.....
15	209480	KJZV	St.s.	SURF.....	252	119	117.8	22.5	11.6	1911	Quincy, Mass.....
16	221066	KJZW	St.s.	SUSPEARCO.....	3,218	1,984	324.0	46.2	25.0	1920	Newark, N.J.....
17	216043	KJZX	St.s.	SUTHERLAND.....	4,760	3,026	380.0	53.2	27.0	1918	Seattle, Wash.....
18	220401	KJZY	St.s.	SUTORPCO.....	3,289	2,000	324.0	46.2	25.0	1920	Newark, N.J.....
19	216368	KKAU	St.s.	CHAS. KURZ.....	5,731	3,511	400.8	54.3	31.4	1918	Chester, Pa.....
20	202542	KKUI	St.s.	J. H. SHEADLE.....	6,838	5,183	513.0	60.2	32.0	1905	Ecorse, Mich.....
21	210496	KLAA	St.s.	SUWIED.....	3,249	1,988	324.0	46.2	25.0	1919	Newark, N.J.....
22	203192	KLAB	St.s.	Svea.....	618	370	174.0	38.2	13.3	1906	Fairhaven, Calif.....
23	116875	KLAC	St.s.	SWATARA.....	625	425	167.0	29.0	17.5	1899	Philadelphia, Pa.....
24	209481	KLAD	St.s.	SWELL.....	252	119	117.8	22.5	11.6	1911	Quincy, Mass.....
25	116895	KLAE	Ol.s.	SYOSSET.....	176	120	102.6	23.0	10.5	1899	Philadelphia, Pa.....
26	146403	KLAF	St.s.	T. C. Walker.....	786	702	200.0	38.8	9.1	1885	Stockton, Calif.....
27	221145	KLAG	St.s.	T. J. Hooper.....	459	277	142.2	29.1	16.5	1921	Baltimore, Md.....
28	211198	KLAI	St.s.	TACOMA.....	836	458	209.4	30.0	17.6	1913	Seattle, Wash.....
29	204685	KLAI	St.s.	Tahoe.....	751	419	179.0	38.2	13.3	1907	Fairhaven, Calif.....
30	220000	KLAK	St.s.	Talisman.....	188	127	94.2	24.6	13.0	1920	Camden, N.J.....
31	145710	KLAL	St.s.	TAMAQUA.....	564	383	158.5	29.0	18.0	1896	Philadelphia, Pa.....
32	145840	KLAM	St.s.	TAMPICO.....	1,894	1,180	247.0	42.0	22.0	1900	Toledo, Ohio.....
33	217642	KLAN	St.s.	Tartar.....	415	197	142.0	31.6	14.4	1918	South Somerset, Mass.....
34	219497	KLAO	St.s.	TASHMOO.....	3,249	1,988	324.0	46.2	25.0	1919	Newark, N.J.....
35	145846	KLAP	St.s.	TATOOSH.....	277	154	119.2	25.2	15.5	1900	Seattle, Wash.....
36	145253	KLAP	St.p.	Commodore.....	916	624	226.3	32.0	11.2	1881	Philadelphia, Pa.....
37	116235	KLAR	St.s.	NINE.....	2,015	1,595	260.0	39.2	21.6	1888	Cleveland, Ohio.....
38	212029	KLAS	St.s.	TERRE HAUTE.....	684	371	107.0	32.2	14.7	1914	Sparrows Point, Md.....
39	203387	KLAT	St.s.	Theo Lee.....	197	134	101.1	25.0	12.0	1906	Noank, Conn.....
40	209299	KLAV	St.s.	THOMAS E. MORAN.....	260	143	119.6	25.1	11.7	1911	Sparrows Point, Md.....
41	217106	KLAV	St.s.	Thomas J. Howard.....	320	63	132.2	27.5	12.8	1918	Green Bay, Wis.....
42	145703	KLAW	St.s.	Three Friends.....	157	89	112.0	21.0	8.8	1895	Jacksonville, Fla.....
43	107301	KLAX	St.s.	TITAN.....	178	68	101.0	23.0	12.2	1897	Wilmington, Del.....
44	116223	KLAZ	St.s.	Tourist.....	260	176	118.8	26.1	10.2	1888	Bath, Maine.....
45	130444	KLBA	St.s.	Transfer No. 10.....	217	108	114.0	23.6	11.6	1889	Wilmington, Del.....
46	200761	KLBB	St.s.	TRANSFER NO. 16.....	268	182	112.0	26.2	14.0	1904	Philadelphia, Pa.....
47	200799	KLBC	St.s.	TRANSFER NO. 17.....	268	182	112.0	26.2	14.0	1904	do.....
48	200844	KLBD	St.s.	TRANSFER NO. 18.....	268	182	112.0	26.2	14.0	1904	do.....
49	202631	KLBE	St.s.	TRANSFER NO. 19.....	270	183	112.0	26.2	14.0	1905	do.....
50	202634	KLBF	St.s.	TRANSFER NO. 20.....	270	183	112.0	26.2	14.0	1905	do.....
51	204859	KLBG	St.s.	TRANSFER NO. 21.....	267	155	110.9	27.9	13.5	1908	Quincy, Mass.....
52	223068	KLBI	St.s.	TRINIDAD.....	1,703	1,016	245.0	40.1	17.7	1920	Elizabeth, N.J.....
53	215915	KLBI	St.s.	Trinidad.....	974	551	209.9	42.0	14.1	1917	Fairhaven, Calif.....
54	209001	KLBJ	St.s.	TRISTAN.....	2,294	1,666	247.0	43.7	28.4	1911	Ecorse, Mich.....
55	111391	KLBN	St.s.	UNIMAK.....	258	158	124.8	31.5	9.5	1902	Alameda, Calif.....
56	209710	KLBO	St.s.	UNIMAK.....	148	101	100.0	19.2	12.4	1912	Seattle, Wash.....
57	127641	KLBP	St.s.	USONA.....	1,310	745	212.6	40.2	13.2	1902	Toledo, Ohio.....
58	161858	KLBP	St.s.	Valda.....	79	54	101.7	14.1	7.0	1900	South Boston, Mass.....
59	161819	KLBR	St.s.	VALLEY FORGE.....	558	352	158.0	29.0	18.0	1898	Wilmington, Del.....
60	201544	KLBT	St.s.	Vanguard.....	358	228	137.5	32.5	10.8	1904	Alameda, Calif.....
61	220672	KLBU	St.s.	VEEDOL.....	1,224	698	220.0	37.6	15.8	1920	Mariners Harbor, N.Y.....
62	216400	KLBV	St.s.	VIRGINIA DESPATCH.....	2,013	1,245	251.0	43.5	20.0	1918	Lorain, Ohio.....
63	216491	KLBW	St.s.	VITTORIO EMMANUELE III.....	4,855	3,601	380.0	63.2	27.0	1918	Seattle, Wash.....
64	217835	KLBY	St.s.	Volant.....	415	197	142.0	31.6	14.4	1919	South Somerset, Mass.....
65	219034	KLBY	St.s.	W. B. STOREY.....	418	196	142.0	27.7	14.8	1919	Elizabeth, N.J.....
66	157683	KLBY	St.s.	W. H. McAllister.....	154	104	107.0	22.5	10.7	1903	Baltimore, Md.....
67	210720	KLCC	St.s.	W. L. CONNELLY.....	3,098	2,364	304.0	44.2	24.7	1912	Toledo, Ohio.....
68	208805	KLCD	St.s.	W. L. Messick.....	291	177	131.8	23.5	12.5	1911	Norfolk, Va.....
69	81638	KLCF	St.s.	WABAN.....	163	111	91.0	20.0	10.4	1899	Philadelphia, Pa.....

Merchant Vessels

47

Line no.	Service	Crew	Horse-power	Name of owner	Home port	Address of owner
1	Pas.	35	1,200	Cape Cod S.S. Co. (Me.)	Boston, Mass.	131 State Street.
2	Tow.	14	1,000	Cornell S.S. Co. (N.Y.)	New York, N.Y.	Foot West 53d Street.
3	Tow.	12	600	Tug Storm King Co. (Del.)	Philadelphia, Pa.	115 Walnut Street.
4	Tow.	18	900	C. E. Baen	San Francisco, Calif.	1 Sansome Street.
5	Frt.	29	1,500	Portland California S.S. Co. (Calif.)	New York, N.Y.	29 Broadway.
6	Frt.	29	1,500	do	do	Do.
7	Frt.	29	1,500	do	do	Do.
8	Frt.	38	1,500	do	do	Do.
9	Frt.	26	1,500	do	do	Do.
10	Frt.	42	2,500	U.S. Shipping Board	Philadelphia, Pa.	
11	Frt.	29	1,500	Portland California S.S. Co. (Calif.)	New York, N.Y.	Do.
12	Frt.	29	1,500	do	do	Do.
13	Frt.	32	1,500	do	San Francisco, Calif.	311 California Street.
14	Frt.	37	1,500	do	New York, N.Y.	Do.
15	Cod.	18	450	Bay State Fishing Co. (Mass.)	Boston, Mass.	30 Fish Pier, South Boston, Mass.
16	Frt.	29	1,500	Portland-California S.S. Co. (Calif.)	New York, N.Y.	29 Broadway.
17	Frt.	31	2,200	Charles Nelson Co. (Calif.)	San Francisco, Calif.	230 California Street.
18	Frt.	38	1,500	Portland-California S.S. Co. (Calif.)	New York, N.Y.	29 Broadway.
19	Tnk.	37	3,500	Pennsylvania Tankers (Del.)	Philadelphia, Pa.	260 South Broad Street.
20	Frt.	31	1,700	Cleveland-Cliffs S.S. Co. (Del.)	Wilmington, Del.	100 West 10th Street.
21	Frt.	37	2,500	Charles Nelson Co. (Calif.)	San Francisco, Calif.	230 California Street.
22	Frt.	17	550	Francis A. Wilson	do	Russ Building.
23	Tow.	19	1,000	Reading Co. (Pa.)	Philadelphia, Pa.	Reading Terminal.
24	Cod.	12	450	Bay State Fishing Co. (Mass.)	Boston, Mass.	30 Fish Pier, South Boston, Mass.
25	Tow.	5	500	W. J. Townsend	New York, N.Y.	Foot Humphrey Avenue, Bayonne, N.J.
26	Pas.	24	380	California Transportation Co. (Calif.)	San Francisco, Calif.	Pier 3.
27	Tow.	15	1,000	Eastern Transportation Co. (Del.)	Wilmington, Del.	7 West Tenth Street.
28	Pas.	22	3,000	Puget Sound Navigation Co. (Nev.)	Seattle, Wash.	Colman Dock No. 32.
29	Frt.	10	430	Oakland Scavenger Co. (Calif.)	San Francisco, Calif.	2601 Peralta Street, Oakland, Calif.
30	Tow.	10	700	Long Island R.R. Co. (N.Y.)	New York, N.Y.	Pennsylvania Terminal.
31	Tow.	19	1,000	H. P. Dilkes	Philadelphia, Pa.	308 Chestnut Street.
32	Frt.	27	1,000	F. D. Gleason Coal Co. (Mich.)	Detroit, Mich.	Book Tower.
33	Tow.	16	750	Estate of James A. Shewan	New York, N.Y.	Foot 27th Street (B).
34	Frt.	33	1,600	Charles Nelson Co. (Calif.)	San Francisco, Calif.	230 California Street.
35	Tow.	15	378	Henry C. Peterson (Calif.)	do	Pier 16.
36	Pas.	35	900	Herbert S. Ross (trustee)	New York, N.Y.	24 State Street.
37	Frt.	19	1,200	Ten S.S. Corporation (Del.)	Detroit, Mich.	c/o Terminal Transportation Corporation of America.
38	Frt.	7	344	Pennsylvania R.R. Co. (Pa.)	New York, N.Y.	Pier D, Jersey City, N.J.
39	Tow.	7	600	Lee Transit Corporation (N.Y.)	do	44 Whitehall Street.
40	Tow.	18	550	Tug Thomas E. Moran (N.Y.)	do	17 Battery Place.
41	Tow.	17	450	Thomas J. Howard	do	Do.
42	Tow.	13	700	Jacksonville Forwarding Co. (Fla.)	Jacksonville, Fla.	Foot Laura Street.
43	Tow.	11	900	Intracoastal Towing & Transportation Co. (Tex.)	Houston, Tex.	1304 Petroleum Building.
44	Pas.	6	300	Goodwin Steamboat Corporation (N.Y.)	New York, N.Y.	Battery Park Pier.
45	Tow.	12	600	New York, New Haven & Hartford R.R. Co. (Conn.)	New Haven, Conn.	Meadow and Water Streets.
46	Tow.	12	1,000	do	do	Do.
47	Tow.	13	1,000	do	do	Do.
48	Tow.	12	1,000	do	do	Do.
49	Tow.	5	500	do	do	Do.
50	Tow.	5	500	do	do	Do.
51	Tow.	7	1,000	do	do	Do.
52	Pas.	25	700	Transford Corporation (Del.)	New York, N.Y.	21 West Street.
53	Frt.	17	650	Sudden & Christenson (Calif.)	San Francisco, Calif.	310 Sansome Street.
54	Frt.	24	1,300	Buckeye S.S. Co. (Del.)	Wilmington, Del.	100 West 10th Street.
55	Frt.	18	250	Howard G. Beadle	San Francisco, Calif.	320 Market Street.
56	Whl.	10	350	American Pacific Whaling Co. (S.Dak.)	Seattle, Wash.	L. C. Smith Building.
57	Frt.	23	600	F. D. Gleason Coal Co. (Mich.)	Detroit, Mich.	
58	Pas.	7	270	Charles F. Frajctek	New York, N.Y.	1107 Bay Way Street, Elizabeth, N.J.
59	Tow.	19	1,000	H. P. Dilkes	Philadelphia, Pa.	308 Chestnut Street.
60	Frt.	20	450	Charles H. Higgins	San Francisco, Calif.	2825 Webster Street, Berkeley, Calif., or 268 Market Street, San Francisco, Calif.
61	Tnk.	20	700	Tide Water Associated Transport Corporation (Del.)	Wilmington, Del.	7 West Tenth Street
62	Frt.	27	1,300	Eastern S.S. Lines (Maine)	Newport News, Va.	P.O. Box 1434, Richmond, Va.
63	Frt.	39	2,500	U.S. Shipping Board	Seattle, Wash.	Washington, D.C.
64	Tow.	29	1,000	Davison Chemical Co. (Md.)	Baltimore, Md.	Baltimore Trust Building.
65	Tow.	5	800	Atchison, Topeka & Santa Fe R.R. Co. (Kans.)	San Francisco, Calif.	114 Sansome Street.
66	Tow.	9	370	William McAllister Corporation (Del.)	New York, N.Y.	17 State Street.
67	Tnk.	29	1,250	Sabine Transportation Co. (Del.)	Port Arthur, Tex.	Chamber of Commerce Building, Baltimore, Md.
68	Fsh.	30	500	Edwards Co. (Va.)	Reedville, Va.	Reedville, Va.
69	Tow.	7	600	Marine Contracting & Towing Co. (S.C.)	Charleston, S.C.	106 Concord Street.

Merchant Vessels

Line no.	Official no.	Signal and radio call letters	Rig	Name of vessel	Tonnage		Dimensions in feet			When built	Where built
					Gross	Net	Length	Breadth	Depth		
1	227590	KLOG	St.s.	WAIALEALA	3,092	1,765	295.0	48.1	25.6	1928	San Francisco, Calif.
2	221364	KLOH	St.s.	WALLING	449	233	127.0	32.5	13.8	1921	City Island, N.Y.
3	81287	KLOI	St.s.	Walter Adams	271	175	133.0	24.3	12.8	1890	Noank, Conn.
4	81632	KLCJ	St.s.	DAUNTLESS No. 10	353	186	128.0	25.3	15.0	1898	Philadelphia, Pa.
5	203637	KLOK	St.s.	WATUPPA	190	129	105.0	22.6	11.8	1906	Port Richmond, N.Y.
6	200961	KLOL	St.s.	WAVERLY	217	148	102.2	24.4	12.3	1904	do
7	203928	KLCM	St.s.	Wellesley	770	432	186.3	38.0	13.8	1907	Prosper, Ore.
8	221815	KLCO	St.s.	WELLFLEET	430	202	136.1	27.1	16.8	1921	Port Richmond, N.Y.
9	217631	KLCP	St.s.	WEST AMARGOSA	5,462	3,411	410.0	54.4	27.2	1919	Los Angeles, Calif.
10	218111	KLOS	St.s.	WEST HEMATITE	5,621	3,491	409.7	54.2	27.7	1919	Seattle, Wash.
11	218965	KLCT	St.s.	WEST JAFFREY	5,663	3,487	409.8	54.2	27.7	1919	Portland, Ore.
12	218963	KLOV	St.s.	WEST POCASSET	5,707	3,516	409.8	54.2	27.7	1919	do
13	215924	KLCW	St.s.	WEST POINT	5,667	3,441	409.5	54.2	27.6	1918	Seattle, Wash.
14	217127	KLCX	St.s.	WESTPOOL	5,724	3,519	409.5	54.2	27.6	1918	do
15	81188	KLCY	St.s.	Westport	5,211	154	124.0	31.2	9.5	1888	San Francisco, Calif.
16	216902	KLCZ	St.s.	WESTPORT	5,665	3,529	409.5	54.2	27.4	1918	Seattle, Wash.
17	218964	KLDA	St.s.	WEST SAGINAW	6,187	3,837	409.8	54.2	27.7	1919	Portland, Ore.
18	127547	KLDC	St.s.	WESTON M. CARROLL	1,069	871	200.0	38.0	11.6	1901	Port Huron, Mich.
19	219696	KLDD	St.s.	Whistler	188	127	94.2	24.6	13.0	1920	Camden, N.J.
20	215494	KLDE	St.s.	Whitney Olson	1,558	880	224.6	44.0	17.4	1917	Wilmington, Calif.
21	214976	KLDF	St.s.	WILLAPA	1,185	604	213.7	42.0	16.6	1917	North Bend, Ore.
22	206270	KLDI	St.s.	William Blundon	240	129	127.4	22.8	10.4	1909	Solomons, Md.
23	220054	KLDI	St.s.	WILLIAM A. WHITNEY	145	47	100.0	24.1	11.2	1920	Superior, Wis.
24	218907	KLDJ	St.s.	William C. Moore	176	29	95.5	24.7	12.2	1919	Manitowoc, Wis.
25	81493	KLDK	St.s.	Wm. F. McCauley	149	74	90.0	21.0	11.2	1894	Camden, N.J.
26	218690	KLDL	St.s.	Wm. G. Howard	475	218	139.6	30.3	15.7	1919	Savannah, Ga.
27	81628	KLDM	St.s.	William H. Moody	259	176	115.0	27.5	9.2	1898	Essex, Mass.
28	3141	KLDN	St.s.	William S. Keeler	153	104	108.4	22.0	9.4	1881	Philadelphia, Pa.
29	217129	KLDO	St.s.	WILLIAMANTIC	4,857	2,992	379.4	53.0	27.0	1918	Tacoma, Wash.
30	224175	KLDP	St.s.	WILSON	144	58	90.1	19.6	10.3	1899	Detroit, Mich.
31	222720	KLDQ	St.s.	WILTON	1,827	1,094	233.6	40.2	24.3	1923	Sparrows Point, Md.
32	157399	KLDR	St.s.	WINYAH	143	74	115.0	20.5	9.4	1894	do
33	219999	KLDS	St.s.	Carrie T. Meseck	218	148	94.2	24.6	13.0	1920	Camden, N.J.
34	217937	KLDT	St.s.	Woodman	358	198	126.0	29.9	13.7	1919	Solomons, Md.
35	206658	KLDU	St.s.	WOONSOCKET	512	336	162.0	28.2	12.0	1909	Ferrysburg, Mich.
36	145841	KLDV	St.s.	Wotoco	252	131	114.1	25.6	14.5	1900	East Boston, Mass.
37	203805	KLDW	St.s.	WYOMING	398	270	140.0	26.8	15.8	1906	Port Richmond, N.Y.
38	200586	KLDX	St.s.	WYOMISSING	222	151	104.6	24.0	11.8	1904	Philadelphia, Pa.
39	227462	KLDY	St.s.	YORKTOWN	1,647	817	269.3	53.1	15.8	1928	Newport News, Va.
40	228150	KLDZ	St.s.	ZELDA	396	269	145.3	25.1	15.0	1911	Aberdeen, Scotland
41	225632	KLEA	St.s.	Zizania	439	298	157.3	27.3	10.7	1888	Baltimore, Md.
42	222434	KLEB	Ol.s.	American	103	70	81.1	20.8	9.9	1919	Morris Heights, N.Y.
43	223609	KLEC	Ol.s.	AMSTERDAM SOCONY	1,199	753	252.9	40.1	12.8	1924	Chester, Pa.
44	223556	KLED	Ol.s.	Annie Dow	247	65	134.3	21.7	10.9	1924	Weems, Va.
45	202077	KLEE	Ol.s.	Arvil	363	276	116.0	24.5	16.5	1905	San Francisco, Calif.
46	223540	KLEF	Ol.s.	ARTHUR N. HERRON	175	81	93.5	23.2	11.0	1924	Camden, N.J.
47	214090	KLEH	Ol.s.	BACOL	1,696	1,185	248.0	42.5	17.3	1912	Newcastle, England
48	81313	KLEJ	Ol.s.	Bellingham	366	333	129.3	21.6	17.6	1891	Portland, Ore.
49	222055	KLEK	Ol.s.	Bernice	38	12	55.7	14.9	7.7	1917	Kingston, N.Y.
50	223680	KLEL	Ol.s.	BOSTON SOCONY	1,199	753	252.9	40.1	12.8	1924	Camden, N.J.
51	223670	KLEM	Ol.s.	BURLINGTON SOCONY	1,199	753	252.9	40.1	12.8	1924	Chester, Pa.
52	208473	KLEN	Ol.s.	POLING BROS. No. 10	175	123	103.6	22.7	9.1	1911	Philadelphia, Pa.
53	216199	KLEO	St.s.	SANDCRAFT	2,054	1,251	247.2	43.5	18.7	1918	Chicago, Ill.
54	228799	KLEP	El.s.	CAYUGA SUN	499	307	189.3	31.1	11.2	1929	Chester, Pa.
55	216945	KLEQ	Ol.s.	CERRITO	490	259	155.0	25.4	12.6	1918	San Juan, P.R.
56	219330	KLER	Ol.s.	Cethana	2,341	1,777	262.5	46.3	21.8	1918	Olympia, Wash.
57	220856	KLES	Ol.s.	CHARLIE WATSON	1,769	1,013	250.0	37.0	19.7	1920	Oakland, Calif.
58	216707	KLET	Ga.s.	CHOCTAW	350	269	145.0	23.3	12.0	1918	Jacksonville, Fla.
59	223241	KLEV	El.s.	CLEVELANDER	1,460	840	250.6	42.2	15.7	1923	Ashtabula, Ohio
60	226701	KLEW	Ol.s.	COLONIAL BEACON	1,224	727	246.2	40.1	14.6	1927	Chester, Pa.
61	204889	KLEX	Ga.s.	CONTRA COSTA	832	497	190.1	37.2	13.3	1903	San Francisco, Calif.
62	215589	KLEY	Ol.s.	Corinthian	161	97	112.6	23.9	10.8	1917	Essex, Mass.
63	214568	KLFA	Sch.	DAYLITE	1,976	1,601	252.0	43.7	21.9	1916	Toledo, Ohio
64	220479	KLFB	Ol.s.	DELIVERY No. 5	189	128	109.4	25.1	10.9	1920	Mariners Harbor, N.Y.
65	223349	KLFC	El.s.	DETROITER	1,460	840	250.6	42.2	15.7	1923	Ashtabula, Ohio
66	230080	KLFD	Ol.s.	Dupont	71	48	59.8	18.1	8.6	1930	Seattle, Wash.
67	227207	KLFG	El.s.	EDWARD F. FARRINGTON	492	295	123.6	30.1	10.2	1928	Quincy, Mass.
68	228457	KLFI	Ol.s.	ELEU	335	150	116.5	28.0	14.3	1929	San Francisco, Calif.
69	208253	KLFI	Ol.s.	Elk	123	66	102.0	24.7	11.2	1910	Essex, Mass.

Line no.	Service	Crew	Horse-power	Name of owner	Home port	Address of owner
1	Pas.	62	4,000	Inter-Island Steam Navigation Co. (Hawaii)	Honolulu, Hawaii	Fort and Merchant Streets.
2	Tow.	5	450	Elmer D. Walling	New York, N.Y.	100 Lincoln Street, Montclair, N.J.
3	Fsh.	26	600	Consolidated Fisheries Co. (Del.)	Wilmington, Del.	Lewes, Del.
4	Tow.	16	850	Waltham Transportation Co. (Del.)	New York, N.Y.	70 Pine Street
5	Tow.	10	850	McCarren Towing Line (N.J.)	do.	11 Moore Street.
6	Tow.	12	900	Erie R.R. Co. (N.Y.)	do.	50 Church Street.
7	Frt.	20	440	J. R. Hanify Co. (Calif.)	San Francisco, Calif.	24 Market Street.
8	Tow.	17	800	Hampton Roads Coast Barge Corporation (Del.)	Wilmington, Del.	Dover Del.
9	Frt.	42	3,500	U.S. Shipping Board	Los Angeles, Calif.	Washington, D.C.
10	Frt.	34	2,880	do.	Seattle, Wash.	Do.
11	Frt.	46	2,500	do.	Portland, Oreg.	Do.
12	Frt.	44	2,500	do.	do.	Do.
13	Frt.	54	2,700	do.	Seattle, Wash.	Do.
14	Frt.	45	3,000	do.	do.	Do.
15	Frt.	17	150	Hobbs-Wall & Co. (Calif.)	San Francisco, Calif.	1 Drumm Street.
16	Frt.	42	2,500	U.S. Shipping Board	Seattle, Wash.	Washington, D.C.
17	Frt.	43	2,600	do.	Portland, Oreg.	Do.
18	Frt.	14	600	Buffalo Gravel Corporation (N.Y.)	Buffalo, N.Y.	19 Hudson Street.
19	Tow.	10	450	U.S. Shipping Board	Philadelphia, Pa.	Washington, D.C.
20	Frt.	24	1,150	Oliver J. Olson & Co. (Calif.)	San Francisco, Calif.	1 Drumm Street.
21	Frt.	24	800	W. H. Wood	do.	Do.
22	Fsh.	27	500	Virginia Oil & Guano Co. (Va.)	Reedville, Va.	Reedville, Va.
23	Tow.	9	450	Merritt-Chapman & Whitney Corporation (Del.)	Duluth, Minn.	909 Alworth Building.
24	Tow.	12	750	John E. Moore Co. (N.Y.)	New York, N.Y.	17 Battery Place.
25	Tow.	7	640	Atlantic Towing Co. (Del.)	Savannah, Ga.	228 East Bay Street.
26	Frt.	16	900	Thomas J. Howard	New York, N.Y.	1 Broadway.
27	Frt.	6	360	New England Salvage Corporation (Mass.)	Boston, Mass.	147 State Street.
28	Tow.	10	385	Elmer A. Keeler	New York, N.Y.	Whitestone, Long Island, N.Y.
29	Frt.	44	2,500	U.S. Shipping Board	Tacoma, Wash.	Washington, D.C.
30	Tow.	7	350	Washington Tug & Barge Co. (Wash.)	Seattle, Wash.	Colman Dock.
31	Frt.	26	1,300	Eastern S.S. Lines (Maine)	Newport News, Va.	P.O. Box 1434, Richmond, Va.
32	Frt.	6	300	H. Christiansen & Sons (Minn.)	Duluth, Minn.	Buchanan Street and Lake Avenue South.
33	Tow.	8	650	Meseek Towing and Transportation Co (N.J.)	New York, N.Y.	Pier 60, N.R.
34	Tow.	13	1,000	Card Towing Line (N.Y.)	do.	15 Moore Street.
35	Pas.	21	700	Colonial Navigation Co. (N.Y.)	do.	Pier 11, North River.
36	Tow.	11	700	Steel Barge Corporation (Va.)	Norfolk, Va.	Roanoke Dock.
37	Tow.	16	900	Interports Transportation Corporation (N.Y.)	New York, N.Y.	17 Battery Place.
38	Tow.	12	500	Reading Co. (Pa.)	Philadelphia, Pa.	Twelfth and Market Streets.
39	Pas.	45	2,700	Chesapeake S.S. Co. (Md.)	Baltimore, Md.	619 Light Street.
40	Cod.	22	550	J. Lawrence Tedford	Boston, Mass.	Middleton, Mass.
41	Frt.	16	650	James A. Ross	do.	185 Devonshire Street.
42	Tow.	6	350	American Dredging Co. (Pa.)	Philadelphia, Pa.	308 Chestnut Street.
43	Tnk.	11	700	Socony-Vacuum Oil Co. (N.Y.)	New York, N.Y.	26 Broadway.
44	Fsh.	30	500	Bellows & Squires Co. (Va.)	Reedville, Va.	Ocran, Va.
45	Fsh.	6	300	Davis Fisheries (Wash.)	Seattle, Wash.	202 Bell Street Terminal.
46	Tow.	12	500	American Dredging Co. (Pa.)	Philadelphia, Pa.	308 Chestnut Street.
47	Tnk.	30	1,000	Lake Tankers Corporation (Del.)	Wilmington, Del.	7 West 10th Street.
48	Frt.	9	200	Citizens Light, Power & Water Co. (Alaska)	Ketchikan, Alaska.	
49	Fsh.	6	100	J. E. Royall, Jr.	Brunswick, Ga.	608 Union Street.
50	Tnk.	11	700	Socony-Vacuum Oil Co. (N.Y.)	New York, N.Y.	26 Broadway.
51	Tnk.	16	700	do.	do.	Do.
52	Tnk.	4	180	Chester A. Poling (N.Y.)	do.	70 Pine Street.
53	Frt.	27	1,200	Sensibar Transportation Co. (Del.)	Chicago, Ill.	33 North LaSalle Street.
54	Tnk.	7	300	Sun Oil Co. (N.J.)	Philadelphia, Pa.	1608 Walnut Street.
55	Frt.	15	250	Harold Stanleys Graham	San Juan, P.R.	Box 8, San Juan, P.R.
56	Frt.	28	1,000	Pacific Motorship Co. (Maine)	Seattle, Wash.	1519 Railroad Avenue South
57	Tnk.	27	1,100	Standard Oil Co. of California (Del.)	San Francisco, Calif.	225 Bush Street.
58	Tnk.	5	220	Gulf Refining Co. (Tex.)	Port Arthur, Tex.	Gulf Office Building.
59	Frt.	18	500	National Motorship Corporation (Del.)	Wilmington, Del.	7 West 10th Street.
60	Tnk.	18	720	Colonial Beacon Oil Co. (Mass.)	Boston, Mass.	30 Beacham Street.
61	Tnk.	10	652	Standard Oil Co. (Wash.)	Seattle, Wash.	Exchange Building.
62	Cod.	23	6200	Gorton-Pew Fisheries Co. (Mass.)	Gloucester, Mass.	327 Main Street.
63	Frt.	18	320	Trans-Gulf Lines (Tex.)	Baltimore, Md.	Sterling Building, Houston, Tex.
64	Frt.	3	220	Socony-Vacuum Oil Co. (N.Y.)	New York, N.Y.	26 Broadway.
65	Frt.	17	500	National Motorship Corporation (Del.)	Wilmington, Del.	7 West 10th Street.
66	Frt.	3	135	E. I. du Pont de Nemours & Co. (Del.)	Seattle, Wash.	Hoge Building.
67	Frt.	10	600	Norfolk Baltimore and Carolina Line (Va.)	Norfolk, Va.	Clyde Line, Pier 2, Water Street.
68	Tow.	15	1,120	Inter-Island Steam Navigation Co. (Hawaii)	Honolulu, Hawaii	Fort and Merchant Streets.
69	Cod.	18	120	Gorton-Pew Fisheries Co. (Mass.)	Gloucester, Mass.	327 Main Street.

Merchant Vessels

Line no.	Official no.	Signal and radio call letters	Rlg	Name of vessel	Tonnage		Dimensions in feet			When built	Where built
					Gross	Net	Length	Breadth	Depth		
1	230916	KLFJ	Ol.s.	ELLEN BUSHEY	282	192	114.5	20.0	10.0	1931	Brooklyn, N.Y.
2	225434	KLFF	Ol.s.	ELMIRA	186	126	99.0	24.0	10.6	1925	Newport News, Va.
3	225433	KLFO	Ol.s.	FORT WAYNE	186	126	99.0	24.0	10.6	1925	do.
4	5915	KLFP	Ga.s.	Frank L. Connable	132	65	101.0	25.7	8.3	1871	Chester, Pa.
5	229164	KLFFQ	Ol.s.	GEORGENE	446	267	142.9	28.3	12.2	1921	Delfzijl, Netherlands
6	227532	KLFR	Ol.s.	Glenn-Mayne	431	230	142.0	31.6	14.4	1918	Somerset, Mass.
7	211466	KLFS	Ga.s.	Golden State	353	223	128.2	31.7	11.6	1913	Oakland, Calif.
8	218334	KLFT	Ol.s.	H. R. Humphreys	212	76	126.1	20.7	9.7	1919	Weems, Va.
9	230548	KLFU	Ol.s.	HARMONY	890	520	212.1	37.2	13.4	1931	Sparrows Point, Md.
10	223671	KLFV	Ol.s.	HARTFORD SOCONY	1,199	753	252.9	40.1	12.8	1924	Camden, N.J.
11	215699	KLFW	Ol.s.	Hesperus	135	92	106.3	25.5	11.8	1917	Essex, Mass.
12	214750	KLFX	Ol.s.	Heston	285	156	111.0	26.6	10.0	1917	Portland, Ore.
13	224118	KLFY	Ol.s.	Houston Pilot No. 2	110	26	104.2	15.0	8.0	1918	Mobile, Ala.
14	201383	KLFZ	Ol.s.	Ingomar	143	55	104.8	25.7	11.4	1904	Essex, Mass.
15	230186	KLGA	Ol.s.	IRA S. BUSHEY	241	164	108.3	24.1	10.0	1930	Brooklyn, N.Y.
16	229939	KLOB	Ol.s.	IRENE W. ALLEN	982	592	199.7	35.0	14.2	1930	Sparrows Point, Md.
17	216314	KLGO	Ol.s.	Joffre	138	80	105.5	25.2	11.8	1918	Essex, Mass.
18	229940	KLGD	Ol.s.	JUSTINE C. ALLEN	982	592	199.7	35.0	14.2	1930	Sparrows Point, Md.
19	229835	KLGE	Ol.s.	K. WHITTELEY	185	125	90.6	22.2	12.6	1930	Baltimore, Md.
20	220754	KLGF	Ol.s.	KAILUA	328	172	120.1	24.1	10.6	1920	Long Beach, Calif.
21	215079	KLGG	Ol.s.	Killarney	153	73	108.3	23.8	10.8	1917	Essex, Mass.
22	229699	KLGH	El.s.	L. T. C. No. 1	548	321	194.5	32.1	11.2	1930	Quincy, Mass.
23	229771	KLGI	El.s.	L. T. C. No. 2	548	321	194.5	32.1	11.2	1930	do.
24	229926	KLQJ	El.s.	L. T. C. No. 3	548	321	194.5	32.1	11.2	1930	do.
25	215578	KLQK	Ol.s.	La Merced	2,146	1,938	232.0	42.6	26.6	1917	Benicia, Calif.
26	216580	KLQL	Ol.s.	Lancaster	143	34	109.4	19.9	8.4	1918	Weems, Va.
27	215888	KLGM	Ga.s.	Lassen	717	443	170.2	30.9	12.4	1917	Hoquiam, Wash.
28	221906	KLGN	Ol.s.	LEXINGTON	522	352	139.4	25.2	14.2	1919	Savannah, Ga.
29	111098	KLGP	Ol.s.	LILLIAN ANNE	330	224	141.5	27.1	10.3	1895	Chester, Pa.
30	222067	KLQO	Ol.s.	Little Joe	250	75	134.3	21.7	10.9	1922	Weems, Va.
31	220915	KLGR	Ol.s.	LIZZIE D. SHAW	125	62	90.9	20.0	9.0	1920	Tampa, Fla.
32	227469	KLGS	Ol.s.	M. J. DERBY	356	224	125.4	28.0	11.0	1928	Kearny, N.J.
33	224680	KLGT	Ol.s.	Mahoe	230	62	110.9	24.8	13.4	1925	Seattle, Wash.
34	230602	KLGU	Ol.s.	MAMO	332	28	120.0	28.1	13.3	1931	San Francisco, Calif.
35	219944	KLGV	Ol.s.	Margaret (composite)	432	240	114.0	26.9	19.3	1892	do.
36	111233	KLGW	Ga.s.	Marhar	90	74	112.6	15.9	9.1	1899	Greenport, N.Y.
37	216581	KLGX	Ol.s.	Martin	141	76	109.4	19.9	8.4	1918	Weems, Va.
38	206063	KLGY	Ol.s.	Mary de Costa	103	62	88.6	22.8	10.4	1909	Gloucester, Mass.
39	200226	KLGZ	Ol.s.	Mary F. Curtis	121	65	101.3	24.0	11.2	1903	Essex, Mass.
40	219607	KLHA	Ol.s.	MAZATLAN	987	589	164.3	34.1	17.8	1920	Long Beach, Calif.
41	226810	KLHB	Ol.s.	MERRIMAC	386	215	140.8	25.0	13.5	1927	Boston, Mass.
42	228291	KLHC	Ol.s.	Mikimiki	264	59	115.0	28.1	13.2	1929	Seattle, Wash.
43	216586	KLHD	Ol.s.	MOHAWK	369	274	145.0	23.3	12.0	1918	Jacksonville, Fla.
44	215592	KLHE	Ol.s.	Nelseco 2d	237	147	110.5	29.0	8.2	1917	Boothbay Harbor, Maine
45	231376	KLHF	Ol.s.	NEW YORK SOCONY	1,539	932	254.6	45.7	14.3	1932	Sparrows Point, Md.
46	228957	KLHG	Ol.s.	No-NOX	982	592	199.7	33.0	14.2	1929	Quincy, Mass.
47	215742	KLHH	Ol.s.	Oregon	1,849	1,357	215.0	41.9	20.5	1917	Seattle, Wash.
48	215702	KLHI	Ol.s.	ORMIDALE	2,063	1,434	250.5	43.5	20.4	1917	Manitowoc, Wis.
49	214578	KLHJ	Ga.s.	Osceola II	19	17	48.3	12.9	4.9	1905	New York, N.Y.
50	223672	KLHK	Ol.s.	OSWEGO SOCONY	1,199	753	252.9	40.1	12.8	1924	Chester, Pa.
51	224220	KLHL	Ol.s.	Patterson	604	416	168.1	27.2	18.8	1882	Brooklyn, N.Y.
52	203899	KLHM	Ol.s.	Pejepscot	162	66	102.0	24.2	12.3	1907	South Portland, Maine
53	209494	KLHN	Ga.s.	PETROLEUM II	229	139	111.0	21.5	11.5	1911	Alameda, Calif.
54	223537	KLHO	El.s.	PETROLIA NO. 10	1,155	728	207.5	38.1	16.0	1924	Newport News, Va.
55	212081	KLHQ	Ol.s.	Progress	169	115	90.5	21.9	15.4	1914	Seattle, Wash.
56	223673	KLHR	Ol.s.	PROVIDENCE SOCONY	1,199	753	252.9	40.1	12.8	1924	Camden, N.J.
57	210806	KLHS	Ol.s.	RADIUM	339	230	140.4	23.2	13.0	1912	Baltimore, Md.
58	207254	KLHT	Ol.s.	Rhodora	116	70	103.9	23.5	11.0	1910	Essex, Mass.
59	225570	KLHU	El.s.	RICHLUBE	609	390	180.6	32.0	13.7	1926	San Francisco, Calif.
60	216582	KLHV	Ol.s.	Richmond	141	76	109.4	19.9	8.4	1918	Weems, Va.
61	223674	KLHW	Ol.s.	ROME SOCONY	1,199	753	252.9	40.1	12.8	1924	Chester, Pa.
62	111419	KLHX	Ga.s.	Ruby	345	273	132.0	31.0	9.0	1902	Alameda, Calif.
63	223675	KLHY	Ol.s.	SCHENECTADY SOCONY	1,199	753	252.9	40.1	12.8	1924	Chester, Pa.
64	228044	KLHZ	Ol.s.	Senator F. M. Reeves	99	67	78.4	21.0	8.3	1928	Dorchester, N.J.
65	228800	KLIA	El.s.	SENECA SUN	499	307	189.3	31.1	11.2	1929	Chester, Pa.
66	215697	KLIB	Ol.s.	SOLARINA	255	124	115.0	21.5	10.5	1913	Glasgow, Scotland
67	226018	KLIC	Ol.s.	SUNOCO	1,213	738	246.2	40.1	14.6	1926	Chester, Pa.

Line no.	Serv-ice	Crew	Horse-power	Name of owner	Home port	Address of owner
1	Fr't.	9	240	Diesel Tanker Ellen Bushey (N.Y.)	New York, N.Y.	11 West 42d Street.
2	Fr't.	6	750	Pennsylvania R.R. Co. (Pa.)	do	Pennsylvania Station.
3	Tow.	4	750	do	do	Do.
4	Fsh.	8	120	Southern Menhaden Corporation (Del.)	Apalachicola, Fla.	
5	Tnk.	11	125	Eastern Tankers Corporation (Del.)	Boston, Mass.	80 Boylston Street, c/o American Tankers Corporation.
6	Fsh.	14	700	Hartley Caldwell	Los Angeles, Calif.	121 South San Pedro Street.
7	Fr't.	8	125	Union Fish Co. (Calif.)	San Francisco, Calif.	141 Clay Street.
8	Fsh.	37	300	Bellows & Squires Co. (Va.)	Reedville, Va.	Ocran, Va.
9	Tnk.	10	700	Gulf Refining Co. (Tex.)	Port Arthur, Tex.	Gulf Office Building.
10	Tnk.	11	700	Socony-Vacuum Oil Co. (N.Y.)	New York, N.Y.	26 Broadway.
11	Cod.	25	100	Robertson Giffin	Salem, Mass.	25 Shaw Road, Swampscott, Mass.
12	Fr't.	10	b 200	John E. Heston	San Diego, Calif.	Solano Beach, Calif.
13	Pit.	6	150	Chas. O'Brien	Houston, Tex.	4809 Sherman Street.
14	Cod.	19	120	Gorton Pew Fisheries Co. (Mass.)	Gloucester, Mass.	327 Main Street.
15	Tnk.	5	240	Diesel Tanker Paul Dana (N.Y.)	New York, N.Y.	11 West Forty-second Street.
16	Tnk.	11	600	Lake Tankers Corporation (Del.)	Wilmington, Del.	7 West 10th Street.
17	Cod.	22	b 100	O'Hara Vessels (Mass.)	Boston, Mass.	22 Fish Pier, South Boston, Mass.
18	Tnk.	14	600	Lake Tankers Corporation (Del.)	Wilmington, Del.	7 West 10th Street.
19	Tow.	7	800	Oil Transfer Corporation (Del.)	Newark, N.J.	17 Battery Place, New York, N.Y.
20	Fsh.	32	200	Harry W. Crosby	Seattle, Wash.	1233 Federal Avenue.
21	Cod.	7	200	Gorton Pew Fisheries Co. (Mass.)	Gloucester, Mass.	327 Main Street.
22	Tnk.	6	500	Lake Tankers Corporation (Del.)	Wilmington, Del.	37 Broad Street, New York, N.Y.
23	Tnk.	8	500	do	do	Do.
24	Tnk.	8	500	do	do	7 West 10th Street.
25	Fsh.	60	b 320	Alaska Southern Packing Co. (Alaska)	Juneau, Alaska	Insurance Building, Seattle Wash.
26	Fsh.	23	b 100	J. Howard Smith	New York, N.Y.	19 Rector Street.
27	Fr't.	22	b 700	W. T. Cleverdon	San Francisco, Calif.	1 Drumm Street.
28	Fr't.	15	b 450	Hall Tranship Lines (Mass.)	Boston, Mass.	84 State Street
29	Fr't.	11	360	R. W. Gatewood	Wilmington, Del.	2618 Marlboro Avenue, Norfolk, Va.
30	Fsh.	30	b 300	Bellows & Squires Co. (Va.)	Reedville, Va.	Ocran, Va.
31	Tow.	5	b 400	Tug Lizzie D. Shaw Corporation (Del.)	Wilmington, Del.	211 Market Street, Laurel, Del.
32	Tnk.	5	360	Diesel Tanker Ira S. Bushey (N.Y.)	New York, N.Y.	Foot Court Street (B).
33	Tow.	13	b 720	Young Bros. (Hawaii)	Honolulu, Hawaii	Pier 12, Nuunau Street.
34	Tow.	14	b 1,500	do	do	Do.
35	Fsh.	6	220	Red Salmon Canning Co. (Calif.)	San Francisco, Calif.	64 Pine Street.
36	Fr't.	3	150	Raymond O'Brien	New York, N.Y.	13 Rose Ave., Jersey City, N.J.
37	Fsh.	6	100	Diamond State Fish Products Co. (Del.)	Wilmington, Del.	Lewes, Del.
38	Cod.	19	140	O'Hara Vessels (Mass.)	Boston, Mass.	22 Fish Pier, South Boston, Mass.
39	Cod.	19	b 120	Gorton-Pew Fisheries Co. (Mass.)	Gloucester, Mass.	327 Main Street.
40	Fsh.	21	b 700	Long Beach Shipbuilding Co. Dissolution Trust.	San Francisco, Calif.	Foot Water Street, Long Beach, Calif.
41	Fr't.	12	400	Merrimac Chemical Transportation Co. (Mass.)	Boston, Mass.	148 State Street.
42	Tow.	9	1,060	Young Bros. Ltd. (Hawaii)	Honolulu, Hawaii	Box 172, Pier 21.
43	Tnk.	6	330	Gulf Refining Co. (Tex.)	Port Arthur, Tex.	Gulf Office Building.
44	Fr't.	6	b 240	Interstate Navigation Co. (Conn.)	Providence, R.I.	165 South Water Street.
45	Tnk.	18	720	Socony-Vacuum Oil Co. (N.Y.)	New York, N.Y.	26 Broadway.
46	Tnk.	11	600	Gulf Refining Co. (Tex.)	Port Arthur, Tex.	Gulf Office Building.
47	Fr't.	26	b 1,000	Independent Navigation Co. (Del.)	Wilmington, Del.	Mutual Life Building, Seattle Wash.
48	Fr't.	23	b 640	Gravel Motorship Corporation (N.Y.)	Buffalo, N.Y.	72 Pearl Street.
49	Pas.	?	25	Henry A. LaChicotte	New York, N.Y.	Waverly Mills, S.O.
50	Tnk.	11	b 700	Socony-Vacuum Oil Co. (N.Y.)	do	26 Broadway.
51	Whl.	20	360	Northern Whaling & Trading Co. (N.Y.)	San Francisco, Calif.	3442 Salisbury Street, Oakland, Calif.
52	Tow.	6	360	John & Frederick Barge Corporation (N.Y.)	New York, N.Y.	17 Battery Place.
53	Tnk.	11	b 250	Standard Oil Co. (Wash.)	Seattle, Wash.	Exchange Building.
54	Tnk.	10	450	Standard Shipping Co. (Del.)	Baltimore, Md.	2d Avenue and Clinton Street.
55	Fsh.	12	b 200	Coast Fishing Co. (Calif.)	Los Angeles, Calif.	621 South Fries Avenue, Wilmington, Calif.
56	Tnk.	26	700	Socony-Vacuum Oil Co. (N.Y.)	New York, N.Y.	26 Broadway.
57	Fr't.	6	b 300	Gulf Refining Co. (Tex.)	Port Arthur, Tex.	Gulf Office Building.
58	Cod.	25	90	Gorton Pew Fisheries Co. (Mass.)	Gloucester, Mass.	327 Main Street.
59	Tnk.	6	b 350	Richfield Oil Co. (Calif.)	Los Angeles, Calif.	655 South Flower Street.
60	Fsh.	6	200	Bellows & Squires Co. (Va.)	Reedville, Va.	Ocran, Va.
61	Tnk.	10	b 700	Socony-Vacuum Oil Co. (N.Y.)	New York, N.Y.	26 Broadway.
62	Fr't.	10	b 140	Ruby (Wash.)	Seattle, Wash.	Smith Tower.
63	Tnk.	11	b 700	Standard-Vacuum Transportation Co. (Del.)	New York, N.Y.	26 Broadway.
64	Pol.	4	150	State of New Jersey	Philadelphia, Pa.	c/o Board of Shell Fisheries, Trenton, N.J.
65	Tnk.	6	300	Sun Oil Co. (N.J.)	do	1608 Walnut Street.
66	Fr't.	12	200	S. C. Loveland Co. (Del.)	do	Hammonton, N.J.
67	Tnk.	19	720	Sun Oil Co. (N.J.)	do	1608 Walnut Street.

Line no.	Official no.	Signal and radio call letters	Rig	Name of vessel	Tonnage		Dimensions in feet			When built	Where built
					Gross	Net	Length	Breadth	Depth		
1	225750	KLID	G.a.s.	SUNOCO No. 4	274	218	142.0	23.5	11.2	1926	Chester, Pa.
2	221212	KLIE	O.l.s.	SUPRENO	3,645	2,174	324.0	46.2	25.0	1921	Newark, N.J.
3	230554	KLIF	O.l.s.	SUPREME	890	520	212.1	37.2	13.4	1931	Seattle, Wash.
4	216583	KLIG	O.l.s.	Swanson	141	76	109.4	19.9	8.4	1918	Weems, Va.
5	229755	KLII	O.l.s.	T. J. CONWAY	480	326	155.4	28.1	12.0	1930	Kearny, N.J.
6	211226	KLII	O.l.s.	TAMARACK	149	104	118.9	18.8	9.0	1913	New York, N.Y.
7	215823	KLII	O.l.s.	NEWARK	226	128	96.5	23.0	10.3	1917	Bath, Maine
8	215876	KLIK	O.l.s.	TEXACO 125	298	171	132.5	23.0	10.3	1917	do
9	218001	KLIL	O.l.s.	CHELSEA	556	402	169.7	30.1	12.4	1919	do
10	218187	KLIM	O.l.s.	PANAMA CITY	596	436	169.7	30.1	12.4	1919	do
11	218416	KLIN	O.l.s.	RICHMOND	500	340	147.7	30.1	12.4	1919	do
12	145750	KLIO	G.a.s.	The Hermitage	10	9	33.8	10.6	4.3	1896	South Boston, Mass.
13	223180	KLIP	O.l.s.	Thomas C. McNeal	219	117	127.9	21.1	9.8	1923	Solomons, Md.
14	222943	KLIQ	O.l.s.	TROY SOCONY	943	601	253.9	37.6	13.0	1923	Chester, Pa.
15	226463	KLIR	O.l.s.	TYDOL	1,257	768	252.8	40.1	13.6	1927	do
16	204324	KLIT	G.a.s.	Ethyl Dow	102	49	115.0	22.8	6.7	1907	Solomons, Md.
17	216260	KLIU	O.l.s.	FRANK LYNCH	1,954	1,053	252.0	43.5	18.9	1918	Toledo, Ohio
18	211354	KLIV	O.l.s.	Vaquero	231	134	121.8	29.0	10.9	1913	Wilmington, Calif.
19	215663	KLIV	O.l.s.	Victor	121	100	93.3	25.1	7.6	1917	Tampa, Fla.
20	223032	KLWY	O.l.s.	Wanderer	164	132	123.2	26.8	12.8	1923	Essex, Mass.
21	220841	KLIZ	O.l.s.	Wm. Donovan	2,204	1,621	243.8	47.3	24.3	1919	Seattle, Wash.
22	220678	KLJA	O.l.s.	WILLIAM PENN.	7,615	4,837	439.6	60.2	33.7	1920	Gloucester City, N.J.
23	200039	KLJB	O.l.s.	Wm. D. SANNER	260	148	140.1	21.5	11.6	1903	South Boston, Mass.
24	223398	KLJC	O.l.s.	William T. Covington, Jr.	250	132	129.9	22.4	10.0	1923	Solomons, Md.
25	221937	KLJD	O.l.s.	Worthington	331	225	127.2	34.0	11.7	1921	Milford, Del.
26	220949	KLJE	O.l.s.	Z. R. 3	2,375	1,837	245.8	46.7	23.9	1920	Houghton, Wash.
27	206562	KLJV	St.s.	NORTH STAR	321	132	156.5	23.6	12.5	1909	Wilmington, Del.
28	212143	KLKN	G.a.s.	DUPONT	303	206	154.5	23.6	12.8	1914	Brooklyn, N.Y.
29	228205	KLPG	G.a.s.	Blue Lagoon	34	30	45.8	15.6	4.5	1929	Holly Hill, Fla.
30	221829	KLPP	O.l.s.	Brae Burn	87	53	104.6	14.7	7.9	1918	Wilmington, Del.
31	204069	KLLS	El.s.	ALCYONE	440	299	155.6	30.0	17.6	1907	Boston, Mass.
32	208281	KLOT	G.a.s.	Bide-A-Wee	41	37	68.6	14.0	5.9	1910	Baltimore, Md.
33	214779	KLQJ	G.a.s.	Cavaller	51	37	67.4	15.0	5.7	1910	New Orleans, La.
34	226665	KLRN	G.a.s.	Comfort	37	32	58.4	12.8	5.2	1917	Quincy, Mass.
35	216355	KLUE	St.s.	HUBERT SCHAFER	2,010	1,227	252.0	43.5	18.9	1918	Toledo, Ohio
36	218365	KLUI	St.s.	DOLLY WINTERMOTE	2,010	1,227	252.0	43.5	18.9	1918	do
37	221806	KLUQ	G.a.s.	Acheson III	25	20	42.7	14.5	4.1	1921	Jacksonville, Fla.
38	206318	KLYE	G.a.s.	Insep	26	20	58.2	12.4	5.4	1909	Greenport, N.Y.
39	216216	KMAI	St.s.	Catherine D.	2,224	1,624	242.0	41.6	24.4	1918	Bellingham, Wash.
40	216233	KMAU	St.s.	CITIES SERVICE EMPIRE	8,103	5,020	464.7	60.2	26.3	1918	Sparrows Point, Md.
41	207387	KMDQ	O.l.s.	MIRAMAR	95	49	100.5	17.1	8.5	1910	New York, N.Y.
42	219589	KMEC	G.a.s.	Point O' Woods	123	100	94.3	22.0	6.3	1920	East Boothbay, Me.
43	231725	KMEH	O.l.s.	Nala	48	12	64.8	13.2	7.2	1930	Honolulu, T.H.
44	145937	KMEO	St.s.	CLETUS SCHNEIDER	3,528	2,665	370.8	50.2	24.2	1902	Toledo, Ohio
45	226375	KMFR	O.l.s.	Northern Light	245	166	120.5	29.8	12.9	1927	Oakland, Calif.
46	213237	KMGT	G.a.s.	Partridge	36	24	52.5	14.4	6.0	1915	Burton, Wash.
47	216327	KMIE	St.s.	DOROTHY	4,647	2,858	376.4	52.3	27.0	1918	Sparrows Point, Md.
48	216508	KMIU	St.s.	W. M. BURTON	7,094	4,476	435.0	56.0	32.0	1918	Alameda, Calif.
49	203435	KMJD	G.a.s.	Rambler	23	21	52.5	11.2	5.8	1906	Boston, Mass.
50	206317	KMKZ	G.a.s.	Sea Gull	26	20	58.2	12.4	5.4	1909	Greenport, N.Y.
51	202585	KMLF	O.l.s.	Sea Urchin	35	24	55.8	15.4	7.8	1905	Bristol, R.I.
52	229664	KMNJ	O.l.s.	Sturdy	12	5	34.8	11.0	6.6	1930	Memphis, Tenn.
53	216615	KMOI	St.s.	ELDORADO	2,180	1,289	245.6	42.0	24.1	1918	Long Beach, Calif.
54	212756	KMOU	St.s.	EDWARD PEIRCE	4,387	3,228	354.2	49.0	27.4	1914	Newport News, Va.
55	225460	KMPF	O.l.s.	Tred Avon II	124	84	96.0	18.9	10.2	1926	Mariners Harbor, N.Y.
56	206966	KMQC	O.l.s.	Vencedor	90	50	83.2	16.9	7.4	1909	Boston, Mass.
57	223365	KMSG	Sch.	Winnepesaukee	58	58	78.0	20.2	9.6	1923	Shelbourne, N.S.
58	231461	KMSE	G.a.s.	Winyah	21	17	38.0	12.5	5.3	1928	Nassau, British West Indies.
59	206503	KMSG	G.a.s.	Wonaloa	104	60	115.2	15.8	9.8	1909	Boston, Mass.
60	116216	KMUE	Sch.	Sea Fox	101	51	96.5	23.9	12.0	1888	Wilmington, Del.
61	216388	KMUI	St.s.	GEORGE W. BARNES	6,460	3,969	416.8	56.1	32.7	1918	Quincy, Mass.
62	161672	KMUU	Sch.	Volante	125	119	87.0	25.6	7.6	1891	North Bend, Oreg.
63	81094	KMUV	Bk.	W. B. Flint	952	876	178.4	35.4	17.7	1885	Bath, Maine
64	63004	KMUW	Sc.b.	Washougal	710	675	180.0	42.0	14.0	1898	Portland, Oreg.

Line no.	Service	Crew	Horse-power	Name of owner	Home port	Address of owner
1	Tnk.	5	150	Sun Oil Co. (N.J.)	Philadelphia, Pa.	1608 Walnut Street
2	Frt.	30	b 2,000	Portland California S.S. Co. (Calif.)	New York, N.Y.	29 Broadway.
3	Tnk.	10	700	Gulf Refining Co. (Tex.)	Port Arthur, Tex.	Gulf Office Building.
4	Frt.	6	b 100	Bellows & Squires Co. (Va.)	Reedville, Va.	Ocr., Va.
5	Tnk.	9	400	Diesel Tanker T. J. Conway (N.Y.)	New York, N.Y.	764 Court Street (B).
6	Frt.	3	b 120	Texas Co. (Del.)	Elizabeth City, N.C.	607 East Fearing Street.
7	Tnk.	5	b 325	do	Wilmington, Del.	7 West 10th Street.
8	Frt.	14	b 200	do	do	Do.
9	Tnk.	13	b 400	do	do	Do.
10	Tnk.	13	s 300	do	do	Do.
11	Tnk.	13	b 400	do	do	Do.
12	Pas.	1	40	Howard N. Smith	Philadelphia, Pa.	1277 Washington Street, Cape May, N.J.
13	Fsh.	32	b 300	McNeal Edwards Co. (Va.)	Reedville, Va.	
14	Tnk.	12	b 600	Standard-Vacuum Transportation Co. (Del.)	New York, N.Y.	26 Broadway.
15	Frt.	16	b 700	Tide Water Associated Transport Corporation (Del.)	Wilmington, Del.	7 West Tenth Street.
16	Frt.	3	100	Ethyl Dow Chemical Co.	Wilmington, N.C.	General Delivery.
17	Frt.	32	b 1,050	W. J. Gray	San Francisco, Calif.	1605 Russ Building.
18	Frt.	9	b 250	N. R. Vail	Los Angeles, Calif.	315 West 5th Street.
19	Fer.	4	135	Luling & Destrehan Ferry Co. (La.)	New Orleans, La.	171 Walnut Street.
20	Pt.	8	300	Gedney (N.Y.)	New York, N.Y.	24 State Street.
21	Frt.	23	b 1,000	Wm. Donovan S.S. Co. (Calif.)	San Francisco, Calif.	c/o Donovan Lumber Co., 260 California Street.
22	Frt.	40	b 4,200	U.S. Shipping Board	Philadelphia, Pa.	
23	Pt.	12	450	Association of Maryland Pilots	Baltimore, Md.	Foot of Broadway.
24	Fsh.	34	b 400	McNeal Dodson Co. (Va.)	Reedville, Va.	
25	Frt.	6	b 375	Elizabethport Lighterage Co. (N.J.)	New York, N.Y.	115 Broadway.
26	Fsh.	40	1,000	Charlotte E. Brownfield	Seattle, Wash.	2044 Boylston Avenue, North.
27	Pas.	13	1,000	North Sea Excursion Corporation (N.Y.)	New York, N.Y.	314 Stratford Road (B).
28	Pt.	20	1,000	State of Maryland	Annapolis, Md.	Munsey Building, Baltimore, Md.
29	Pas.	2	35	McCoy Bros. Indian River Navigation Co. (Fla.)	St. Augustine, Fla.	Holly Hill, Fla.
30	Pas.	6	240	Neptune Boat Corporation (N.J.)	Newark, N.J.	164 Market Street.
31	Frt.	14	450	Oscar Southerland	New York, N.Y.	2912 West Lafayette Avenue, Baltimore, Md.
32	Pas.	2	100	Milo B. Welch	Sault Ste Marie, Mich.	Welch Tourist Cabin No. 8, 1160 East Portage Avenue.
33	Pas.	3	150	L. B. Daron	Gulfport, Miss.	2604 146th Street.
34	Pas.	2	130	Charles E. Rowe	Boston, Mass.	110 Loring Road, Winthrop, Mass.
35	Frt.	30	1,200	Schafer Bros. S.S. Lines (Wash.)	San Francisco, Calif.	1 Drumm Street.
36	Frt.	28	1,200	Frank Paramino	do	Do.
37	Pas.	1	32	W. W. Acheson	Jacksonville, Fla.	1915 Woodmere Street, Lake Side Park.
38	Fsh.	3	126	Martin T. Kramer	New York, N.Y.	235 Windsor Avenue, West New Brighton, Staten Island, N.Y.
39	Pas.	44	1,000	Pacific American Fisheries (Del.)	Bellingham, Wash.	South Bellingham, Wash.
40	Tnk.	39	2,800	Cities Service Transportation Co. (Del.)	New York, N.Y.	60 Wall Street.
41	Pas.	3	240	Joseph Ecock	do	2733 Kenmore Place, Sheepshead Bay (B).
42	Pas.	4	200	Bay Point Navigation Corporation (N.Y.)	do	Point O' Woods, N.Y.
43	Pas.	1	100	Inter Island Steam Navigation Co. (T.H.)	Honolulu, T.H.	Fort and Merchant Streets.
44	Frt.	24	1,200	Schneider Transportation Co. (Del.)	Wilmington, Del.	100 West 10th Street.
45	Pt.	7	250	Boston Pilots Relief Society (Mass.)	Boston, Mass.	69 Long Wharf.
46	Msc.	1	b 40	Alaska Packers Association (Calif.)	San Francisco, Calif.	111 California Street.
47	Frt.	39	2,500	A. H. Bull S.S. Co. (N.J.)	New York, N.Y.	115 Broad Street.
48	Tnk.	32	2,700	Atlantic Refining Co. (Pa.)	Philadelphia, Pa.	260 South Broad Street.
49	Frt.	1	40	Dr. A. T. Mahoney, Estate of	Wilmington, N.C.	c/o Mrs. A. F. Mahoney, Administratrix, Monroe, N.C.
50	Pas.	2	b 60	Wright Pearsall	New York, N.Y.	Box 91, Seaford, L.I., N.Y.
51	Pas.	2	85	William McGourley	Newark, N.J.	407 John Street, East Newark, N.J.
52	Pas.	2	20	Overton Menger	New York, N.Y.	3810 Third Avenue.
53	Frt.	28	1,000	Western Transport Co. (Calif.)	San Francisco, Calif.	430 Sansome Street.
54	Frt.	40	1,700	Mystic S.S. Co. (trustee)	Boston, Mass.	250 Stuart Street.
55	Tnk.	3	175	Grymes Engineering Co. (N.J.)	New York, N.Y.	Journal Square, Jersey City, N.J.
56	Pas.	4	160	Charles I. Stanfield	do	68 Odegaard Avenue, New Brighton, S.I., N.Y.
57	Pas.	14		Augusto Amado	New Bedford, Mass.	5 Dover Street, Boston, Mass.
58	Pas.	2	44	J. B. Day	Charleston, S.C.	10 King Street.
59	Pas.	5	500	Harland W. Robinson	Boston, Mass.	37 Laurel Street, Melrose, Mass.
60	Pas.	6		Louis Kenedy	New York, N.Y.	Shippan Point, Stamford, Conn.
61	Tnk.	41	2,600	Pan American Foreign Corporation (Del.)	Wilmington, Del.	110 West 10th Street.
62	Fsh.	5		Karl Hansen	Seattle, Wash.	1911 Smith Tower.
63	Frt.	12		Libby, McNeill & Libby (Maine)	San Francisco, Calif.	465 California Street.
64	Frt.	7		Umpqua Transportation Co. (Oreg.)	Portland, Oreg.	c/o John Kiernan, Falling Building.

Merchant Vessels

Line no.	Official no.	Signal and radio call letters	Rig	Name of vessel	Tonnage		Dimensions in feet			When built	Where built
					Gross	Net	Length	Breadth	Depth		
1	217208	KMUX	Sc.b.	Westland	989	933	196.8	35.7	15.6	1918	Baltimore, Md.
2	219059	KMUY	Brg.	Whitehead	1,253	1,137	230.0	37.9	18.8	1919	Rockland, Maine
3	81834	KMUZ	Sch.	William Bisbee	309	206	133.1	31.2	9.3	1902	do
4	81494	KMVA	Sch.	William Linthicum	156	148	112.0	27.6	6.8	1894	Church Creek, Md.
5	215717	KMVB	Sch.	William Taylor	1,358	1,187	209.1	41.8	19.5	1917	Brunswick, Ga.
6	81659	KMVD	Sch.	William H. Smith	566	496	170.4	37.6	12.8	1899	Port Blakeley, Wash.
7	220588	KMVG	Sc.b.	Winaple	2,411	2,301	268.3	46.0	23.6	1919	Newington, N.H.
8	210273	KMVH	Brg.	Yardley	963	876	195.0	35.0	17.6	1912	Noank, Conn.
9	220877	KMVI	Sch.	Zebedee E. Cliff	1,361	1,254	206.0	40.7	22.6	1920	Boothbay Harbor, Maine.
10	220941	KMVJ	St.s.	BOSTON	3,626	2,460	292.6	63.0	20.4	1904	Quincy, Mass.
11	218224	KMVK	St.s.	BOSTON	343	212	126.5	25.1	13.3	1919	Baltimore, Md.
12	221833	KMVM	St.s.	JOHN PURROY MITCHEL	334	227	126.8	27.0	14.1	1921	Shooters Island, N.Y.
13	206002	KMVO	St.s.	Katherine	531	292	160.4	36.0	12.5	1908	Fairhaven, Calif.
14	218805	KMVP	St.s.	LAKE FLAGON	2,609	1,610	251.0	43.6	26.2	1919	Duluth, Minn.
15	218056	KMVQ	St.s.	TEN	2,664	1,654	251.0	43.6	26.1	1919	Wyandotte, Mich.
16	141644	KMVR	St.s.	LEHIGH	446	303	136.0	26.0	13.4	1900	Port Richmond, N.Y.
17	218516	KMVS	St.s.	Lehigh	176	29	95.5	24.7	12.2	1919	Green Bay, Wis.
18	155336	KMVT	St.s.	MARYLAND	198	135	103.3	22.6	12.6	1898	Philadelphia, Pa.
19	204242	KMVU	St.s.	MARYLAND	1,369	827	249.5	40.1	14.1	1907	Sparrows Point, Md.
20	221984	KMVV	St.s.	MARYLAND	398	271	139.8	25.0	13.3	1922	Brooklyn, N.Y.
21	206616	KMVX	St.s.	MAYFLOWER	719	488	185.3	35.8	13.9	1911	Bath, Maine
22	208278	KMVZ	St.s.	OLYMPIC	1,303	886	174.6	38.6	22.8	1910	Seattle, Wash.
23	213095	KMWB	St.s.	OLYMPIC	5,335	3,352	370.0	50.1	32.4	1907	South Shields, England.
24	202863	KMWC	St.s.	Orion	127	74	96.5	22.2	13.1	1906	South Portland, Maine.
25	110655	KMWD	St.s.	Relief	210	8	112.0	22.5	12.6	1884	Philadelphia, Pa.
26	215939	KMWE	St.s.	SACRAMENTO	4,782	2,996	380.0	53.2	27.5	1918	Seattle, Wash.
27	209333	KMWF	St.s.	Saturn	125	65	82.6	23.5	11.1	1911	Boston, Mass.
28	115923	KMWG	St.s.	Sea King	181	90	119.0	26.1	11.5	1883	San Francisco, Calif.
29	117141	KMWH	St.s.	Sea King	124	84	95.6	21.8	10.4	1902	Baltimore, Md.
30	216000	KMWJ	St.s.	SOUTH AMERICAN	188	75	97.2	23.6	10.2	1918	Bath, Maine
31	219878	KMWK	St.s.	TEXAS	301	130	123.1	23.3	13.7	1919	Kingston, Ontario, Canada.
32	81543	KMWN	St.s.	WINTHROP	352	239	125.4	26.3	15.0	1896	Philadelphia, Pa.
33	209117	KMWP	St.s.	California	953	475	194.7	40.0	15.2	1911	Fairhaven, Calif.
34	106019	KMWQ	St.s.	Copan	1,704	1,079	250.0	38.5	16.0	1881	Philadelphia, Pa.
35	204233	KMWR	St.s.	DEEPWATER	334	224	126.0	33.0	10.0	1907	do
36	117220	KMWT	St.s.	MAURICE TRACY	164	111	91.0	22.0	9.4	1903	do
37	20637	KMWU	St.s.	RICHMOND	893	487	193.0	30.1	11.2	1902	Baltimore, Md.
38	217411	KMWV	Ol.s.	Albatross	372	187	149.8	25.0	13.2	1918	South Portland, Maine.
39	216473	KMWW	Sc.b.	Buccaneer	2,043	2,043	251.2	45.6	22.4	1918	Orange, Tex.
40	127440	KMWX	Ol.s.	CHIPPEWA	887	603	200.0	50.1	17.1	1900	Toledo, Ohio
41	227902	KMWY	St.s.	City of New York	502	238	147.9	31.1	17.1	1885	Arendal, Norway
42	216942	KMWZ	Ol.s.	Fish Hawk	338	170	139.4	24.4	13.1	1918	South Portland, Maine.
43	229267	KMXA	Ol.s.	Hampton Roads	197	162	113.7	24.8	13.0	1929	Boston, Mass.
44	161227	KMXB	Ol.s.	MARYLAND	1,484	926	247.6	44.9	16.3	1903	Bath, Maine
45	229003	KMXC	Ol.s.	RELIANCE	124	84	83.8	20.2	10.5	1929	Camden, N.J.
46	81233	KMXE	Ol.s.	Arthur Foss	214	118	111.0	23.9	11.6	1889	Portland, Ore.
47	216549	KNAE	St.s.	WEST COHAS	5,647	3,465	409.6	54.2	27.1	1918	Seattle, Wash.
48	216380	KNEE	St.s.	SANTA TECLA	2,492	1,483	298.6	40.0	22.9	1918	Camden, N.J.
49	107074	KNMC	Sch.	Agnes S. Quillin	197	187	126.5	23.9	7.8	1894	Bethel, Del.
50	167796	KNMD	Sc.b.	Agram	2,129	2,049	267.3	46.0	23.6	1919	Westpoint, Va.
51	219916	KNME	Sch.	Albert D. Cummins	1,163	1,081	189.5	41.1	19.7	1920	Beaumont, Tex.
52	215632	KNMF	Sch.	Albert F. Paul	735	661	174.5	37.0	14.4	1917	Milford, Del.
53	212549	KNMG	Sch.	Albert H. Willis	567	487	157.7	34.1	14.2	1914	Phippsburg, Maine
54	215977	KNMI	Sch.	Alice L. Pendleton	1,394	1,295	228.0	40.0	19.0	1918	Wilmington, N.C.
55	221564	KNMJ	Sc.b.	Allegany	2,298	2,177	267.3	46.0	23.6	1921	Gildersleeve, Conn.
56	107630	KNMK	Sch.	Alumna	696	644	189.1	40.0	15.6	1901	North Bend, Ore.
57	107620	KNML	Sch.	Alvena	772	687	186.4	39.7	14.3	1901	Fairhaven, Calif.
58	221676	KNMM	Sc.b.	Anaconda	2,217	2,100	267.3	46.0	23.6	1921	Kingston, N.Y.
59	220817	KNMN	Sc.b.	Andrew McDonald	2,218	2,138	267.3	46.0	23.6	1919	Stonington, Conn.
60	223457	KNMO	Sch.	Anna Sophia	200	146	102.0	30.6	8.5	1923	Dennysville, Maine.
61	207312	KNMP	Sch.	Anna R. Heldritter	694	610	185.0	37.1	13.6	1910	Sharptown, Md.
62	106686	KNMQ	Sch.	Annie B. Mitchell	463	397	145.3	34.1	11.9	1889	Madison, Conn.
63	215684	KNMR	Sch.	Annie C. Ross	791	686	175.5	38.2	14.0	1917	Bath, Maine
64	106825	KNMV	Sch.	Annie and Reuben	128	122	87.1	26.4	6.8	1891	Bath, Maine
65	167795	KNMW	Sc.b.	Armistead	2,100	2,100	267.3	46.0	23.6	1919	Baltimore, Md.
66	220701	KNMX	Sc.b.	Ashland	2,223	2,120	267.3	46.0	23.6	1919	Stonington, Conn.
67	202752	KNMY	Sch.	Athlete	132	96	107.4	25.0	11.6	1906	Essex, Mass.

Line no.	Service	Crew	Horse-power	Name of owner	Home port	Address of owner
1	Frt.	3	-----	Brooks-Scanlon Corporation (Del.)	Jacksonville, Fla.	Foley, Fla.
2	Frt.	3	-----	Eastern Transportation Co. (Del.)	Wilmington, Del.	7 West Tenth Street.
3	Frt.	6	-----	Alice Trynor	Eastport, Maine	30 High Street.
4	Frt.	5	-----	C. C. Paul & Co.	Baltimore, Md.	Stewart Building.
5	Frt.	12	-----	Apex Navigation Corporation (N.Y.)	New York, N.Y.	c/o MacFarland, Taylor & Costello, 60 John Street.
6	Cod.	9	-----	Union Fish Co. (Calif.)	San Francisco, Calif.	141 Clay Street.
7	Tnk.	9	-----	John W. Sullivan Co. (N.Y.)	New York, N.Y.	827 East 9th Street.
8	Frt.	3	-----	H. P. Dilkes	Philadelphia, Pa.	308 Chestnut Street.
9	Frt.	7	-----	Ella P. Thurlow	Boston, Mass.	131 State Street.
10	Frt.	75	5,000	New England S.S. Co. (Conn.)	Fall River, Mass.	Pier 3.
11	Tow.	18	780	Northern Barge Corporation (Del.)	Wilmington, Del.	Equitable Building.
12	Frb.	15	750	City of New York	New York, N.Y.	Municipal Building.
13	Frt.	18	450	Redwood S.S. Co. (Calif.)	San Francisco, Calif.	681 Market Street.
14	Frt.	41	1,500	U.S. Shipping Board	Norfolk, Va.	Army base.
15	Frt.	28	1,350	Ten S.S. Corporation (Del.)	Detroit, Mich.	c/o Terminal Transportation Corporation, 4461 West Jefferson Avenue.
16	Tow.	6	735	Interports Transportation Co. (N.Y.)	New York, N.Y.	17 Battery Place.
17	Tow.	12	500	Lehigh Valley R.R. Co. (N.J.)	do.	143 Liberty Street.
18	Tow.	10	500	Donaldson Towing & Lighterage Co. (Del.)	Wilmington, Del.	Bourse Building, Philadelphia, Pa.
19	Pas.	41	1,900	New York, Philadelphia & Norfolk R.R. Co. (Va.)	Cape Charles, Va.	
20	Pit.	21	650	Association of Maryland Pilots	Baltimore, Md.	Foot Broadway.
21	Pas.	23	2,350	Frank V. Drake	New York, N.Y.	225 5th Avenue.
22	Fer.	16	1,400	Puget Sound Navigation Co. (Nev.)	Seattle, Wash.	Colman Dock No. 32.
23	Tnk.	31	1,600	Olympic S.S. Co., Ltd. (Nev.)	Los Angeles, Calif.	311 California Street, San Francisco, Calif.
24	Tow.	11	450	Houston Towing Co. (Tex.)	Houston, Tex.	Cotton Exchange Building.
25	Tow.	12	600	Rolph Navigation & Coal Co. (Calif.)	San Francisco, Calif.	230 California Street.
26	Frt.	32	2,100	Charles Nelson Co. (Calif.)	do.	Do.
27	Tow.	6	450	Mystic S.S. Co. (trustee)	Boston, Mass.	250 Stuart Street.
28	Tow.	7	850	Gilkey Bros. Towing Co. (Wash.)	Seattle, Wash.	Anacortes, Wash.
29	Tow.	13	550	Suderman & Young Towing Co. (Tex.)	Galveston, Tex.	U.S. National Bank Building.
30	Tow.	12	550	Texas Co. (Del.)	Wilmington, Del.	7 West 10th Street.
31	Pit.	17	550	Galveston Pilots Association	Galveston, Tex.	Medical Arts Building.
32	Tow.	12	800	J. S. Packard Dredging Co. (N.J.)	Providence, R.I.	c/o Trimount Dredging Co., 10 State Street, Boston, Mass.
33	Whl.	32	700	California Whaling Co. (Nev.)	San Francisco, Calif.	166 Fremont Street.
34	Frt.	32	1,850	United Fruit S.S. Corporation (Del.)	New York, N.Y.	Pier 3, North River.
35	Pas.	8	600	Virginia Navigation Co. (Del.)	Norfolk, Va.	710 Water Street.
36	Tow.	7	500	M. & J. Tracy (N.Y.)	New York, N.Y.	1 Broadway.
37	Frt.	10	1,000	Buxton Lines (Va.)	Norfolk, Va.	710 Water Street.
38	Cod.	15	500	Consolidated Fisheries Co. (Del.)	Wilmington, Del.	Lewes, Del.
39	Msc.	2	450	Showboat Buccaneer (N.Y.)	New York, N.Y.	303 West Forty-second Street.
40	Fer.	33	2,130	Puget Sound Navigation Co. (Nev.)	Seattle, Wash.	Colman Dock No. 32.
41	Msc.	39	350	Commander Richard E. Byrd	New York, N.Y.	Hotel Biltmore.
42	Cod.	15	500	Consolidated Fisheries Co. (Del.)	Wilmington, Del.	Lewes, Del.
43	Pit.	14	275	W. R. Boutwell	Norfolk, Va.	McKevitt Building.
44	Tnk.	25	6720	Texas Co. (Del.)	Wilmington, Del.	7 West 10th Street.
45	Tow.	5	300	Providence Steamboat Co. (R.I.)	Providence, R.I.	Crary Street.
46	Tow.	10	700	Foss Launch & Tug Co. (Wash.)	Tacoma, Wash.	400 Dock Street.
47	Frt.	41	2,500	Lykes Bros.-Ripley S.S. Co. (La.)	New Orleans, La.	Whitney Building.
48	Frt.	30	1,500	New Orleans & South American S.S. Co. (La.)	do.	111 Queen and Crescent Building.
49	Frt.	4	-----	Lottie V. Wathen	Baltimore, Md.	Foot of Andre Street.
50	Frt.	3	-----	Southern Transportation Co. (N.J.)	Philadelphia, Pa.	Commercial Trust Building.
51	Frt.	8	-----	Haldt Transportation Co. (Del.)	Wilmington, Del.	7 West 10th Street.
52	Frt.	6	-----	C. C. Paul & Co.	Baltimore, Md.	Stewart Building.
53	Frt.	8	-----	Richard S. Cors	New York, N.Y.	961 75th Street (B).
54	Frt.	10	-----	Harry F. Morse	New London, Conn.	Noank Shipyard, Noank, Conn.
55	Frt.	6	-----	P. Dougherty Co. (Md.)	Baltimore, Md.	Hearst Tower Building.
56	Frt.	9	-----	Pilsener Brewing Co. (Alaska)	San Francisco, Calif.	Ketchikan, Alaska.
57	Frt.	8	-----	Thos. M. C. Bram	Jacksonville, Fla.	115 West 2d Street.
58	Frt.	5	-----	Eugene W. Fry	Philadelphia, Pa.	Commercial Trust Building.
59	Frt.	5	-----	Eastern Transportation Co. (Del.)	Wilmington, Del.	7 West 10th Street.
60	Frt.	4	-----	Frank T. Lang	New York, N.Y.	6901 Metropolitan Avenue, Masspeth, Long Island, N.Y.
61	Frt.	8	-----	Bennett D. Coleman	do.	Springfield, Mass.
62	Frt.	6	-----	George C. Dortch	New London, Conn.	761 Montauk Avenue.
63	Frt.	7	-----	Joseph Zuljevic	New York, N.Y.	421 80th Street (B).
64	Frt.	4	-----	John L. Goss Corporation (Maine)	Belfast, Maine	Stonington, Maine.
65	Frt.	4	-----	Southern Transportation Co. (N.J.)	Philadelphia, Pa.	Commercial Trust Building.
66	Frt.	8	-----	Davison Chemical Co. (Md.)	Baltimore, Md.	Baltimore Trust Building.
67	Frt.	12	-----	Antone F. Sylvia	New Bedford, Mass.	274 Orchard Street.

Merchant Vessels

Line no.	Official no.	Signal and radio call letters	Rig	Name of vessel	Tonnage		Dimensions in feet			When built	Where built
					Gross	Net	Length	Breadth	Depth		
1	77106	KNNO	Sch.	B. P. Gravenor.....	184	138	128.0	23.6	9.8	1893	Sharptown, Md.....
2	167793	KNND	Sc. b.	Bango.....	2,129	2,049	267.3	46.0	23.6	1919	Quantico, Va.....
3	3529	KNNE	Sch.	Bangor.....	511	398	165.0	36.5	11.8	1891	Eureka, Calif.....
4	201365	KNNF	Sc. b.	Barry.....	954	865	193.6	35.0	17.6	1904	Noank, Conn.....
5	3670	KNNG	Sc. b.	Bast.....	693	613	173.2	35.0	14.2	1896do.....
6	200628	KNNH	Sc. b.	Beattie.....	1,117	1,009	221.5	35.5	18.5	1904	Bath, Maine.....
7	212607	KNNI	Sc. b.	Beaufort.....	944	922	181.4	40.0	15.4	1914	Wilmington, Del.....
8	212949	KNNJ	Sc. b.	Belmont.....	1,491	1,370	236.4	38.1	21.8	1891	Port Glasgow, Scotland.....
9	216316	KNNK	Sch.	Bessie M. Dustin.....	1,264	1,125	219.6	41.6	19.0	1918	Thomaston, Maine.....
10	3226	KNNL	Sch.	Beulah.....	355	339	146.0	35.5	10.9	1882	San Francisco, Calif.....
11	217397	KNNP	Sch.	Brina P. Pendleton.....	1,522	1,459	220.1	41.5	21.9	1918	Bath, Maine.....
12	222528	KNNQ	Sc. b.	Brooklyn.....	1,880	1,791	226.0	40.2	27.3	1893	Greenock, Scotland.....
13	9860	KNNR	Sch.	Brownstone.....	178	167	105.6	27.9	8.5	1869	Hartford, Conn.....
14	3747	KNNS	Sc. b.	Hanover No. 1.....	915	847	195.0	34.8	17.6	1898	Noank, Conn.....
15	127097	KNNU	Sch.	C. A. Thayer.....	452	390	156.0	36.0	11.8	1895	Fairhaven, Calif.....
16	126992	KNNV	Sch.	C. S. Holmes.....	623	556	162.8	37.0	11.5	1893	Port Blakely, Wash.....
17	219948	KNNW	Sc. b.	Calbarien.....	288	274	120.2	31.0	8.8	1920	Tampa, Fla.....
18	221657	KNNZ	Sc. b.	Caroline.....	2,301	2,179	267.3	46.0	23.6	1921	South Portland, Maine.....
19	127253	KNOB	Sch.	Charles Nelson.....	638	603	196.5	37.8	12.8	1898	Alameda, Calif.....
20	126078	KNOE	Sch.	Chas. G. Joyce.....	122	116	97.9	26.9	7.0	1882	Baltimore, Md.....
21	127597	KNOF	Sch.	Charles H. Klinck.....	522	444	150.3	35.0	12.6	1901	Noank, Conn.....
22	222439	KNOH	Sc. b.	Charles J. Hooper.....	2,217	2,131	267.3	46.0	23.6	1922	Stratford, Conn.....
23	126821	KNOI	Sch.	Charles R. Wilson.....	345	328	150.0	35.0	11.0	1891	Fairhaven, Calif.....
24	211787	KNOK	Sc. b.	Chebaw.....	944	922	181.4	40.0	15.4	1913	Wilmington, Del.....
25	219484	KNOL	Brg.	Chenango.....	2,150	2,049	268.0	44.6	23.2	1919	Mariners Harbor, N.Y.....
26	215978	KNOM	Sch.	Chiquimula.....	700	615	178.3	36.1	14.2	1918	Portland, Oreg.....
27	126984	KNOO	Sch.	Clarence A. Holland.....	200	179	126.5	23.9	8.2	1893	Bethel, Del.....
28	205045	KNOP	Brg.	Cleona.....	956	869	193.2	35.0	17.6	1908	Noank, Conn.....
29	207355	KNOQ	Sc. b.	Coaldale.....	831	733	182.8	35.0	14.7	1910do.....
30	213727	KNOR	Sc. b.	Coastwise.....	1,432	1,328	226.1	35.3	21.5	1892	Maryport, England.....
31	221605	KNOS	Sc. b.	Cohasset.....	2,226	2,142	267.3	46.3	23.6	1921	Noank, Conn.....
32	109456	KNOU	Sc. b.	Conemaugh.....	1,774	1,714	254.0	40.5	24.3	1879	Liverpool, England.....
33	204692	KNOV	Sc. b.	Conewago.....	956	869	193.2	35.0	17.6	1907	Noank, Conn.....
34	2972	KNOX	Sc. b.	Conneaut.....	1,690	1,620	280.0	38.1	20.2	1875	Wilmington, Del.....
35	216140	KNOY	Bkn.	Conqueror.....	1,395	1,221	231.4	43.5	18.6	1918	Rolph, Calif.....
36	100584	KNOZ	Sch.	Corapeake.....	234	222	134.8	23.9	8.8	1894	Bethel, Del.....
37	211433	KNPA	Sch.	Courtney C. Houck.....	1,627	1,357	218.9	42.7	24.6	1913	Bath, Maine.....
38	201673	KNPB	Brg.	Cumru.....	1,780	1,672	256.0	43.0	20.0	1905	Noank, Conn.....
39	53274	KNPC	Sc. b.	DALLAS.....	1,148	1,148	264.0	36.0	22.0	1892	Superior, Wis.....
40	212410	KNPD	Sc. b.	Darlen.....	944	922	181.4	40.0	15.4	1914	Wilmington, Del.....
41	231665	KNPE	Brg.	DARIEN.....	3,916	3,584	335.8	52.1	29.4	1920	Mobile, Ala.....
42	157574	KNPF	Brg.	Diamond Head.....	972	972	194.2	31.2	20.2	1866	London, England.....
43	221273	KNPG	Sc. b.	Dinty Moore.....	402	367	137.9	31.1	12.1	1921	Pensacola, Fla.....
44	218955	KNPH	Sch.	Doris Hamlin.....	1,063	960	200.5	38.8	18.5	1919	Harrington, Maine.....
45	220837	KNPI	Sc. b.	Dover.....	2,228	2,129	267.3	46.0	23.6	1920	Newington, N.H.....
46	167407	KNPJ	Sc. b.	Draper.....	855	823	192.3	34.7	16.0	1894	Noank, Conn.....
47	213023	KNPK	Shp.	DUNSBIRE.....	2,140	2,014	277.8	41.8	24.4	1891	Port Glasgow, Scotland.....
48	210255	KNPL	Sch.	Dustin G. Cressy.....	862	726	182.3	38.2	15.0	1912	Bath, Maine.....
49	218864	KNPM	Sc. b.	DYKES.....	2,072	1,631	306.8	50.2	20.3	1919	Baltimore, Md.....
50	136680	KNPO	Brg.	Hanover No. 2.....	911	843	195.0	34.8	17.6	1898	Noank, Conn.....
51	222347	KNPP	Sc. b.	Eastern.....	2,198	2,134	267.3	46.0	23.6	1922	Mariners Harbor, N.Y.....
52	205366	KNPQ	Sc. b.	Easton.....	830	732	180.2	35.0	14.7	1908	Noank, Conn.....
53	226444	KNPR	Sc. b.	ECONOMY.....	1,401	1,347	231.9	35.2	20.5	1903	Sandefjord, Norway.....
54	220938	KNPS	Sch.	Edna Hoyt.....	1,512	1,384	224.0	41.1	20.8	1920	Thomaston, Maine.....
55	161715	KNPT	Sch.	Edna Bright Hough.....	204	194	108.0	29.4	9.1	1893	Cambridge, Md.....
56	218562	KNPV	Sch.	Edward L. Swan.....	1,511	1,380	224.0	43.2	20.8	1919	Thomaston, Maine.....
57	137061	KNPW	Sch.	Edward R. Baird, Jr.....	279	238	132.0	28.3	9.8	1903	Bethel, Del.....
58	209252	KNPX	Sch.	Edward R. Smith.....	565	492	158.2	34.5	14.1	1911	Phillipsburg, Maine.....
59	136784	KNPY	Sch.	Edwin and Maud.....	208	178	126.5	23.8	8.6	1900	Bethel, Del.....
60	201394	KNQA	Sch.	Ellen Little.....	999	807	188.2	39.2	11.7	1904	Rockland, Maine.....
61	137038	KNQD	Sc. b.	Emille.....	1,069	939	216.5	35.2	18.3	1902	Bath, Maine.....
62	218206	KNQG	Sch.	Esther K.....	1,001	905	186.5	38.0	18.7	1919	Dennysville, Maine.....
63	120503	KNQH	Sch.	F. O. Pendleton.....	408	340	145.7	33.2	12.3	1882	Bangor, Maine.....
64	120508	KNQI	Brg.	Fanny Dutard.....	290	290	126.5	31.0	10.8	1882	San Francisco, Calif.....
65	215917	KNQJ	Sch.	Flechas.....	482	399	156.0	35.6	12.7	1918	Pascagoula, Miss.....
66	219131	KNQK	Bkn.	Forest Pride.....	1,600	1,424	241.5	44.0	19.2	1919	Aberdeen, Wash.....

Line no.	Service	Crew	Horse-power	Name of owner	Home port	Address of owner
1	Frtn.	5	-----	C. C. Paul & Co.-----	Crisfield, Md.-----	Stewart Building, Baltimore, Md.
2	Frtn.	5	-----	Southern Transportation Co. (N.J.)-----	Philadelphia, Pa.-----	Commercial Trust Building.
3	Frtn.	8	-----	American Toll-Bridge Co. (Del.)-----	San Francisco, Calif.-----	525 Market Street.
4	Frtn.	5	-----	Reading Co. (Pa.)-----	Philadelphia, Pa.-----	Reading Terminal.
5	Frtn.	3	-----	Kennebec Wharf & Coal Co.-----	Bath, Maine.-----	269 Front Street.
6	Frtn.	4	-----	Elmer A. Keeler-----	New York, N.Y.-----	Whitestone, Long Island, N.Y.
7	Frtn.	3	-----	Emory Sexton-----	do.-----	35 South William Street.
8	Frtn.	4	-----	Belmont Transportation Co. (Del.)-----	Mobile, Ala.-----	Clio and Magnolia Streets, New Orleans, La.
9	Frtn.	10	-----	Stephen F. Harriss-----	New York, N.Y.-----	c/o James R. Walsh, 108 Van Wagoner Avenue, Jersey City, N.J.
10	Cod.	35	-----	Union Fish Co. (Calif.)-----	San Francisco, Calif.-----	141 Clay Street.
11	Frtn.	4	-----	Emory Sexton-----	New York, N.Y.-----	35 South William Street.
12	Frtn.	4	-----	A. & S. Transportation Co. (N.J.)-----	Newark, N.J.-----	31 Clinton Street.
13	Frtn.	5	-----	William B. Vane-----	Cambridge, Md.-----	604 East Pratt Street, Baltimore, Md.
14	Frtn.	3	-----	Smith-Rowland Co. (Va.)-----	Norfolk, Va.-----	304 East Plume Street.
15	Cod.	35	-----	Pacific Coast Codfish Co. (Wash.)-----	Seattle, Wash.-----	Pier 1.
16	Whl.	7	-----	C. S. Holmes Shipping Co. (Wash.)-----	do.-----	349 Kinnear Place.
17	Frtn.	4	-----	Southern Pine Export Co. (Fla.)-----	Tampa, Fla.-----	First National Bank Building.
18	Frtn.	6	-----	P. Dougherty Co. (Md.)-----	Baltimore, Md.-----	Hearst Tower Building.
19	Frtn.	11	-----	Charles Nelson Co. (Calif.)-----	San Francisco, Calif.-----	230 California Street.
20	Frtn.	12	-----	C. C. Paul & Co.-----	Baltimore, Md.-----	Stewart Building.
21	Frtn.	6	-----	George C. Dortch-----	New London, Conn.-----	761 Montauk Avenue.
22	Frtn.	4	-----	Eastern Transportation Co. (Del.)-----	Wilmington, Del.-----	Ford Building.
23	Fsh.	32	-----	J. E. Shields-----	Seattle, Wash.-----	Pier 1.
24	Frtn.	3	-----	Albert E. Gascoigne-----	New York, N.Y.-----	315 Myrtle Avenue, Garwood, N.J.
25	Frtn.	12	-----	Southern Transportation Co. (N.J.)-----	Philadelphia, Pa.-----	Commercial Trust Building.
26	Frtn.	8	-----	Genaro Balsac Velez-----	San Juan, P.R.-----	1 Isabel Segunda Street, Mayaguez, P.R.
27	Frtn.	4	-----	R. B. White-----	Crisfield, Md.-----	Stewart Building, Baltimore, Md.
28	Frtn.	4	-----	H. P. Dilkes-----	Philadelphia, Pa.-----	308 Chestnut Street.
29	Frtn.	3	-----	Lehigh Coal & Navigation Co. (Pa.)-----	New York, N.Y.-----	143 Liberty Street.
30	Frtn.	4	-----	Sipsey Barge & Towing Co. (La.)-----	New Orleans, La.-----	Pere Marquette Building.
31	Frtn.	5	-----	Eugene W. Fry-----	Philadelphia, Pa.-----	Commercial Trust Building.
32	Tnk.	4	-----	Gulf Refining Co. (Tex.)-----	Port Arthur, Tex.-----	Gulf Office Building.
33	Frtn.	5	-----	Reading Co. (Pa.)-----	Philadelphia, Pa.-----	Reading Terminal.
34	Tnk.	10	-----	Westwego Petroleum Barge Line (La.)-----	New Orleans, La.-----	Union Indemnity Building.
35	Frtn.	13	-----	James A. Hersey-----	Seattle, Wash.-----	Winslow, Wash.
36	Frtn.	4	-----	Lottie V. Wathen-----	Baltimore, Md.-----	Foot of Andre Street.
37	Frtn.	10	-----	Crowell & Thurlow (Maine)-----	Boston, Mass.-----	131 State Street.
38	Frtn.	3	-----	H. P. Dilkes-----	Philadelphia, Pa.-----	308 Chestnut Street.
39	Tnk.	9	-----	Westwego Petroleum Barge Line (La.)-----	New Orleans, La.-----	Union Indemnity Building.
40	Frtn.	3	-----	Emory Sexton-----	New York, N.Y.-----	35 South William Street.
41	Frtn.	6	-----	Oliver Transportation Co.-----	Philadelphia, Pa.-----	c/o C. E. Walling, 123 South Broad Street.
42	Tnk.	0	-----	General Petroleum Corporation (Del.)-----	Seattle, Wash.-----	1710 16th Avenue S.W.
43	Frtn.	3	-----	John A. Merritt & Co.-----	Pensacola, Fla.-----	804 South Palafox Street.
44	Frtn.	8	-----	W. B. Vane-----	Baltimore, Md.-----	604 East Pratt Street.
45	Frtn.	8	-----	Davison Chemical Co. (Md.)-----	do.-----	Baltimore Trust Building.
46	Frtn.	3	-----	Thomas J. Howard-----	New York, N.Y.-----	17 Battery Place.
47	Frtn.	26	-----	John H. Hawkins-----	San Francisco, Calif.-----	Coalinga, Calif.
48	Frtn.	8	-----	Durham Navigation Corporation (Del.)-----	New York, N.Y.-----	501 Fifth Avenue.
49	Frtn.	9	-----	Bermudez Co. (N.J.)-----	Philadelphia, Pa.-----	1600 Arch Street.
50	Frtn.	2	-----	Smith-Rowland Co. (Va.)-----	Norfolk, Va.-----	304 East Plume Street.
51	Frtn.	3	-----	Eastern Transportation Co. (Del.)-----	Wilmington, Del.-----	Ford Building.
52	Frtn.	3	-----	Lehigh Coal & Navigation Co. (Pa.)-----	New York, N.Y.-----	143 Liberty Street.
53	Frtn.	5	-----	New Orleans Coal & Bisso Towboat Co. (Del.)-----	New Orleans, La.-----	United Fruit Building.
54	Frtn.	9	-----	Superior Trading & Transportation Co. (Mass.)-----	Boston, Mass.-----	141 Milk Street.
55	Frtn.	2	-----	Chesapeake Marine Corporation (Va.)-----	Norfolk, Va.-----	Citizens Bank Building.
56	Frtn.	9	-----	Superior Trading & Transportation Co. (Mass.)-----	Boston, Mass.-----	141 Milk Street.
57	Frtn.	6	-----	C. C. Paul & Co.-----	Baltimore, Md.-----	Stewart Building.
58	Frtn.	7	-----	Edward M. Baird-----	New York, N.Y.-----	102 Oak Street, Floral Park, N.Y.
59	Frtn.	4	-----	C. C. Paul & Co.-----	Baltimore, Md.-----	Stewart Building.
60	Pas.	12	-----	J. Vernon Rley-----	Boston, Mass.-----	233 Lynnfield Street, Lynn, Mass.
61	Frtn.	4	-----	Maine Coast Pulpwood Co. (Maine)-----	Bangor, Maine-----	
62	Frtn.	7	-----	J. M. Scott-----	Mobile, Ala.-----	202 South Monterey Street.
63	Frtn.	5	-----	F. C. Pendleton-----	Belfast, Maine-----	Islesboro, Maine.
64	Frtn.	4	-----	Frank Lloyd-----	Ketchikan, Alaska-----	Ketchikan, Alaska.
65	Frtn.	6	-----	M. M. Flechas-----	Gulfport, Miss.-----	Pascagoula, Miss.
66	Frtn.	15	-----	Grays Harbor Motorship Corporation (Wash.)-----	Seattle, Wash.-----	Securities Building.

Line no.	Official no.	Signal and radio call letters	Rig	Name of vessel	Tonnage		Dimensions in feet			When built	Where built
					Gross	Net	Length	Breadth	Depth		
1	121165	KNQL	Sch.	Forester.....	663	598	184.0	38.6	13.6	1900	Alameda, Calif.....
2	220724	KNQM	Sch.	Fort Laramie.....	2,240	2,140	266.5	46.0	24.1	1919	North Bend, Oreg.....
3	215905	KNQN	Sch.	Francis J. McDonald.....	1,059	965	201.9	37.1	18.8	1917	Noank, Conn.....
4	205707	KNQO	Sch.	Frank Brainerd.....	244	244	121.4	30.5	8.5	1908	Rockland, Maine.....
5	214969	KNQP	Sch.	Frank A. Morey.....	574	481	163.0	35.4	14.7	1917	do.....
6	221593	KNQQ	Sc.b.	Frederick.....	2,301	2,198	267.3	46.0	23.6	1921	South Portland, Maine.....
7	216546	KNQR	Sch.	Frederick J. Lovatt.....	510	446	149.3	34.2	14.4	1918	Boothbay Harbor, Maine.....
8	217683	KNQS	Sch.	Freeman.....	1,070	959	192.4	39.0	19.4	1919	Rockland, Maine.....
9	221503	KNQW	Sc.b.	Garrett.....	2,301	2,182	267.3	46.0	23.6	1921	Newington, N.H.....
10	201214	KNQX	Sch.	George E. Klinck.....	560	460	152.6	36.4	12.6	1904	Mystic, Conn.....
11	219509	KNQZ	Bkn.	George U. Hind.....	1,389	1,224	231.4	43.5	18.6	1919	Rolph, Calif.....
12	215220	KNRB	Brg.	Glenside.....	974	900	196.3	34.6	18.3	1917	Baltimore, Md.....
13	213770	KNRC	Shp.	GOLDEN GATE.....	2,332	2,161	293.3	42.8	24.5	1888	Whithaven, England.....
14	86046	KNRD	Sch.	Golden Shore.....	699	626	185.1	38.5	14.2	1889	Port Blakeley, Wash.....
15	211242	KNRE	Sc.b.	GOTHAM 84.....	2,441	2,040	250.0	43.0	28.0	1913	Cleveland, Ohio.....
16	211035	KNRF	Sc.b.	GOTHAM 85.....	2,441	2,042	250.0	43.0	28.0	1913	Lorain, Ohio.....
17	86242	KNRG	Sch.	Grace G. Bennett.....	210	199	135.5	23.9	7.8	1893	Bethel, Del.....
18	205552	KNRI	Brg.	Greenwood.....	967	880	195.6	35.0	17.6	1908	Noank, Conn.....
19	220731	KNRJ	Sc.b.	Griffson.....	2,259	2,149	267.9	46.3	23.8	1920	Winslow, Wash.....
20	215508	KNRK	Sc.b.	Guanacaste.....	609	548	165.5	36.5	13.9	1917	Portland, Oreg.....
21	219286	KNRL	Bkn.	H. W. Brown.....	2,352	2,190	282.0	45.9	22.4	1919	Orange, Tex.....
22	221386	KNRM	Sc.b.	Harford.....	2,240	2,139	267.3	46.0	23.6	1921	Portland, Maine.....
23	96161	KNRN	Sch.	Harriet C. Whitehead.....	222	211	119.6	31.3	8.0	1892	Waterford, Conn.....
24	121135	KNRO	Brg.	Harry Howard.....	865	769	185.2	35.1	17.3	1900	Bath, Maine.....
25	216137	KNRP	Sch.	Harry G. Deering.....	1,342	1,163	211.4	41.0	21.1	1918	do.....
26	110806	KNRQ	Sch.	Harvey H. Conway.....	118	112	98.5	26.5	6.6	1888	Madison, Md.....
27	11477	KNRR	Sc.b.	Hatteras.....	788	754	171.5	33.5	18.8	1865	Brooklyn, N.Y.....
28	205150	KNRS	Sc.b.	Hauto.....	830	732	180.2	35.0	14.7	1908	Noank, Conn.....
29	96314	KNRT	Sc.b.	L. & W. B. C. Co. No. 9.....	678	644	176.4	35.0	14.2	1895	do.....
30	218625	KNRU	Sch.	Helen Barnet Gring.....	1,226	1,127	202.8	40.4	20.8	1919	Camden, Maine.....
31	202235	KNRV	Sch.	Helvetia.....	499	425	167.4	36.2	12.8	1905	Rockland, Maine.....
32	96470	KNRX	Sch.	Henry Wilson.....	499	430	157.8	37.1	11.3	1899	Aberdeen, Wash.....
33	96126	KNRY	Sch.	Henry H. Chamberlain.....	245	204	122.3	30.6	8.4	1891	Phippsburg, Maine.....
34	218885	KNRZ	Sch.	Herbert L. Rawding.....	1,219	1,109	201.7	38.6	21.9	1919	Stockton Springs, Maine.....
35	214685	KNSA	Sch.	Herdis.....	1,220	1,124	199.8	42.3	19.6	1917	Chelsea, Mass.....
36	96609	KNSB	Sc.b.	Herndon.....	1,763	1,651	252.0	43.0	20.0	1902	Noank, Conn.....
37	216630	KNSC	Sch.	Hesper.....	1,348	1,231	210.2	41.0	20.4	1918	South Somerset, Mass.....
38	206652	KNSF	Sc.b.	I. D. FLETCHER.....	1,034	1,034	215.6	35.0	15.7	1909	Sparrows Point, Md.....
39	217434	KNSH	Sch.	Ida S. Dow.....	1,411	1,280	225.0	43.2	19.8	1918	Thomaston, Maine.....
40	100189	KNSI	Shp.	Indiana.....	1,487	1,413	208.9	40.0	23.9	1876	Bath, Maine.....
41	100710	KNSJ	Sc.b.	Indiana.....	1,626	1,506	236.3	43.3	20.6	1900	do.....
42	200939	KNSM	Sch.	J. W. Clise.....	845	715	185.6	41.0	14.0	1904	Ballard, Wash.....
43	77312	KNSQ	Sch.	Jennie D. Bell.....	194	171	125.0	23.5	7.5	1898	Bethel, Del.....
44	77093	KNSR	Sch.	John A.....	282	235	131.7	32.0	9.8	1893	Eureka, Calif.....
45	77417	KNST	Shp.	JOHN ENA.....	2,842	2,706	312.9	48.1	25.0	1892	Glasgow, Scotland.....
46	201630	KNSU	Sc.b.	John Forsyth.....	2,198	2,067	279.4	47.4	21.5	1904	New London, Conn.....
47	76578	KNSV	Sch.	John Hagerty.....	235	223	129.3	28.7	9.0	1885	Tottenville, N.Y.....
48	77438	KNSX	Sc.b.	John W. Chittenden.....	235	186	128.2	27.0	8.7	1900	do.....
49	221160	KNSY	Sc.b.	Joseph E. Hooper.....	2,233	2,150	267.3	46.0	23.6	1921	South Portland, Maine.....
50	92364	KNSZ	Sch.	Josephine Wimsatt.....	149	106	95.0	27.0	6.0	1891	Milford, Del.....
51	220648	KNTA	Sch.	Josephine A. McQuesten.....	1,607	1,462	230.0	41.9	22.8	1920	Rockland, Maine.....
52	215238	KNTC	Sc.b.	JUNIATA.....	1,432	1,396	240.5	41.0	16.8	1917	New Orleans, La.....
53	219520	KNTD	Sch.	K. V. Kruse.....	1,728	1,554	242.3	46.2	20.0	1920	North Bend, Oreg.....
54	14487	KNTE	Sch.	Kate Darlington.....	135	128	97.8	28.0	7.1	1889	Baltimore, Md.....
55	161111	KNTG	Sc.b.	Kentucky.....	1,575	1,472	245.2	44.3	19.2	1898	Bath, Me.....
56	161181	KNTH	Sc.b.	Kimberton.....	955	866	195.0	35.0	17.6	1901	Noank, Conn.....
57	126732	KNTI	Sch.	Kinkora.....	229	229	126.0	24.1	8.4	1891	Sharptown, Md.....
58	206347	KNTJ	Sch.	Laforest L. Simmons.....	132	104	88.9	27.8	7.5	1909	Milford, Del.....
59	141765	KNTK	Sc.b.	Langhorne.....	955	866	195.0	35.0	17.6	1901	Noank, Conn.....
60	15680	KNTL	Sch.	Lavolta.....	204	173	104.0	28.0	11.4	1870	Ellsworth, Maine.....
61	210389	KNTM	Brg.	Leesport.....	963	876	195.0	35.0	17.6	1912	Noank, Conn.....
62	222065	KNTN	Sch.	Leona & Marion.....	313	263	134.0	28.0	9.4	1920	Machias, Maine.....
63	141175	KNTO	Sch.	Levin J. Marvel.....	183	174	125.5	23.8	7.5	1891	Bethel, Del.....
64	216837	KNTP	Brg.	Lieut. Sam Mengel.....	907	790	187.7	38.4	15.2	1918	Bath, Maine.....
65	220698	KNTQ	Sch.	Lillian E. Kerr.....	548	475	160.2	35.5	12.7	1920	Pocomoke City, Md.....

Line no.	Service	Crew	Horse-power	Name of owner	Home port	Address of owner
1	Frtn.	10		Sanders & Kirchman (Calif.)	San Francisco, Calif.	American National Bank Building.
2	Frtn.	15		Charles Nelson Co. (Calif.)	do	230 California Street.
3	Frtn.	9		McDonald Transportation Co. (Del.)	Wilmington, Del.	671 Bullitt Building, Philadelphia, Pa.
4	Frtn.	3		Merritt T. Ober	Bar Harbor, Maine	Northeast Harbor, Maine.
5	Frtn.	8		Walter A. Bodden	Mobile, Ala.	1905 Government Street.
6	Frtn.	6		P. Dougherty Co. (Md.)	Baltimore, Md.	Hearst Tower Building.
7	Frtn.	7		Fred A. Clapp	New York, N.Y.	c/o David Cohen, 59 Pearl Street.
8	Frtn.	9		Lewis K. Thurlow	Boston, Mass.	131 State Street.
9	Frtn.	6		P. Dougherty Co. (Md.)	Baltimore, Md.	Hearst Tower Building.
10	Frtn.	6		George C. Dortch	New London, Conn.	761 Montauk Avenue.
11	Frtn.	14		Harry Levy	San Francisco, Calif.	5537 Roberts Street, Oakland, Calif.
12	Frtn.	2		H. P. Dilkes	Philadelphia, Pa.	308 Chestnut Street.
13	Frtn.	25		Rolph Navigation & Coal Co. (Calif.)	San Francisco, Calif.	60 California Street.
14	Frtn.	9		do	do	Do.
15	Tnk.	12		Gotham Marine Corporation (N.Y.)	New York, N.Y.	c/o J. F. O'Boyle, 15 Moore St.
16	Tnk.	10		do	do	Do.
17	Frtn.	5		C. C. Paul & Co.	Baltimore, Md.	Stewart Building.
18	Frtn.	2		L. B. Shaw (Del.)	Philadelphia, Pa.	133 South 4th Street.
19	Msc.	24		Norton Clapp	Seattle, Wash.	Washington Building, Tacoma, Wash.
20	Frtn.	3		William M. McClellan	Pensacola, Fla.	402 West Lloyd Street.
21	Frtn.	12		Durham Navigation Corporation (Del.)	New York, N.Y.	501 5th Avenue.
22	Frtn.	6		P. Dougherty Co. (Md.)	Baltimore, Md.	Hearst Tower Building.
23	Frtn.	4		M. G. Wright	Elizabeth City, N.C.	500 Shepard Street.
24	Frtn.	3		Thomas J. Howard	New York, N.Y.	17 Battery Place.
25	Frtn.	9		Boston Maritime Corporation (Maine)	Boston, Mass.	131 State Street.
26	Frtn.	5		Harvey H. Conway	Cambridge, Md.	3 Choptank Avenue.
27	Frtn.	3		Durham Navigation Corporation (Del.)	New York, N.Y.	501 5th Avenue.
28	Frtn.	4		Lehigh Coal & Navigation Co. (Pa.)	do	143 Liberty Street.
29	Frtn.	2		Delaware, Lackawanna & Western Coal Co. (N.J.)	do	120 Broadway.
30	Frtn.	8		Boston Maritime Corporation (Maine)	Boston, Mass.	131 State Street.
31	Frtn.	6		Edwin F. Pettegrew	Jonesport, Maine	Larrabee, Maine.
32	Frtn.	8		Libby, McNeill & Libby (Maine)	San Francisco, Calif.	Merchants Exchange Building.
33	Frtn.	5		Alma L. Wasson	Calais, Maine	30 Church Street.
34	Frtn.	8		Lewis K. Thurlow	Boston, Mass.	131 State Street.
35	Frtn.	13		Efas Navigation Corporation (P.R.)	San Juan, P.R.	25 Tetuan Street.
36	Frtn.	6		Reading Co. (Pa.)	Philadelphia, Pa.	Reading Terminal.
37	Frtn.	9		Frank W. Winter	Portland, Maine	Auburn, Maine.
38	Frtn.	9		Barrett Co. (N.J.)	New York, N.Y.	40 Rector Street.
39	Frtn.	7		George W. Rhine	Newport News, Va.	1317 4th Street SW., Washington, D.C.
40	Fsh.	7		W. Loyd Crane	Los Angeles, Calif.	Santa Monica, Calif.
41	Frtn.	3		Durham Navigation Corporation (Del.)	New York, N.Y.	501 5th Avenue.
42	Frtn.	8		Putnam Lumber Co. (Fla.)	Jacksonville, Fla.	Shamrock, Fla.
43	Frtn.	5		C. C. Paul & Co.	Baltimore, Md.	Stewart Building.
44	Cod.	30		Pacific Coast Codfish Co. (Wash.)	Seattle, Wash.	Pier 1.
45	Frtn.	29		Andrew F. Mahony	San Francisco, Calif.	1 Drumm Street.
46	Frtn.	7		Thames Shipyard (Conn.)	New London, Conn.	
47	Frtn.	1		Norfolk Lighterage Co. (Va.)	Norfolk, Va.	Foot of Commerce Street.
48	Msc.	3		Merritt-Chapman & Scott Corporation (Del.)	New York, N.Y.	17 Battery Place.
49	Frtn.	5		Eastern Transportation Co. (Del.)	Wilmington, Del.	Ford Building.
50	Frtn.	4		Johnson & Wimsatt (Del.)	Washington, D.C.	9th and Water Streets SW.
51	Frtn.	11		Lewis K. Thurlow	Boston, Mass.	131 State Street.
52	Tnk.	10		Gulf Refining Co. (Tex.)	Port Arthur, Tex.	Gulf Office Building.
53	Frtn.	14		Savannah Corporation (Wash.)	Astoria, Oreg.	3423 Klickitat Avenue, Seattle, Wash.
54	Frtn.	5		William B. Vane	Cambridge, Md.	604 East Pratt Street, Baltimore, Md.
55	Frtn.	4		Durham Navigation Corporation (Del.)	New York, N.Y.	501 5th Avenue.
56	Frtn.	4		Reading Co. (Pa.)	Philadelphia, Pa.	Reading Terminal.
57	Frtn.	5		Johnson & Wimsatt (Del.)	Washington, D.C.	9th and Water Streets SW.
58	Frtn.	4		Joseph E. Warner	Fall River, Mass.	52 Church Green, Taunton, Mass.
59	Frtn.	4		Reading Co. (Pa.)	Philadelphia, Pa.	Reading Terminal.
60	Frtn.	3		Whitcomb, Haynes & Whitney (Maine)	Bar Harbor, Maine	Ellsworth Falls, Maine.
61	Frtn.	4		H. P. Dilkes	Philadelphia, Pa.	308 Chestnut Street.
62	Frtn.	5		C. A. & B. F. Small Corporation (N.Y.)	New York, N.Y.	c/o Emory Sexton Co., 35 South William Street.
63	Frtn.	4		C. C. Paul Co.	Baltimore, Md.	Stewart Building.
64	Frtn.	2		P. F. Martin	Norfolk, Va.	111 Walnut Street.
65	Frtn.	6		C. A. & B. F. Small Corporation (N.Y.)	New York, N.Y.	c/o Emory Sexton Co., 35 South William Street.

Merchant Vessels

Line no.	Official no.	Signal and radio call letters	Rig	Name of vessel	Tonnage		Dimensions in feet			When built	Where built
					Gross	Net	Length	Breadth	Depth		
1	141625	KNTR	Ol.s.	Lottie Bennett.....	585	448	170.4	37.6	12.8	1899	Port Blakeley, Wash.
2	141201	KNTS	Sch.	Louise.....	345	328	150.0	35.0	10.0	1892	Fairhaven, Calif.
3	215893	KNTT	Sch.	Lucy Evelyn.....	374	307	139.9	32.4	11.1	1917	Harrington, Maine.....
4	140999	KNTU	Sch.	Lucy May.....	104	98	84.8	25.4	6.5	1888	Cherryfield, Maine.....
5	215845	KNTV	Sch.	Luther Little.....	1,234	1,119	204.5	40.9	19.6	1917	Somerset, Mass.....
6	222401	KNTW	Sc.b.	Luther E. Hooper.....	2,197	2,114	267.3	46.0	23.6	1918	Morehead City, N.C.....
7	208276	KNTX	Sc.b.	Lydia McLellan Baxter.....	1,352	1,153	209.2	40.3	21.8	1911	Bath, Maine.....
8	92691	KNUA	Sch.	Mabel and Ruth.....	203	194	125.3	23.8	7.6	1896	Bethel, Del.....
9	220881	KNUB	Sch.	Mabel A. Frye.....	1,151	1,036	193.8	37.4	20.4	1920	Harrington, Maine.....
10	203028	KNUC	Sc.b.	MAGNOLIA.....	681	663	171.0	31.0	15.0	1906	Camden, N.J.....
11	91861	KNUD	Sch.	Maine.....	190	181	105.4	28.0	8.5	1886	Bath, Maine.....
12	210751	KNUE	Sc.b.	Maine.....	1,110	1,046	217.7	40.0	14.7	1912do.....
13	231666	KNUF	Brg.	MAMEL.....	3,916	3,584	335.8	52.1	29.4	1920	Mobile, Ala.....
14	202576	KNUG	Sc.b.	Manatawny.....	721	623	177.0	35.0	14.2	1905	Noank, Conn.....
15	93165	KNUH	Sc.b.	Manhelm.....	955	866	195.0	35.0	17.6	1901do.....
16	225335	KNUI	Sch.	Margaret F. Sterling.....	977	895	199.0	40.0	16.7	1919	Victoria, British Columbia.
17	216188	KNUJ	Bge.	Marie De Roude.....	2,376	2,181	266.7	48.0	24.0	1918	Aberdeen, Wash.....
18	221079	KNUK	Bge.	Marie Hooper.....	2,190	2,094	267.3	46.0	23.6	1920	Mobile, Ala.....
19	220195	KNUL	Sch.	Marie F. Cummins.....	1,167	1,085	189.5	41.1	19.7	1919	Beaumont, Tex.....
20	228085	KNUM	Sch.	Marion L. Conrad.....	205	173	125.4	27.5	11.2	1920	East La Havre, Nova Scotia.
21	219299	KNUN	Bkn.	Marsala.....	2,422	2,173	284.3	45.4	22.4	1919	Pascagoula, Miss.....
22	216955	KNUO	St.s.	Mazama.....	2,612	1,650	266.1	46.1	23.9	1918	Tacoma, Wash.....
23	221994	KNUP	Shp.	TANGO.....	3,102	2,880	335.5	46.9	26.5	1904	Glasgow, Scotland.....
24	75430	KNUQ	Sch.	Mary Lee.....	130	104	98.8	23.8	8.2	1872	Laurel, Del.....
25	220894	KNUT	Sch.	Mary D. Diebold.....	1,516	1,397	223.5	42.8	22.6	1920	New Castle, Maine.....
26	215165	KNUW	Sch.	Maude M. Morey.....	1,364	1,245	207.7	40.1	22.1	1917	Bath, Maine.....
27	221370	KNUX	Sc.b.	Mayo.....	2,229	2,132	267.3	46.0	23.6	1921	Newington, N.H.....
28	92304	KNUZ	Brg.	Meteor.....	965	894	177.3	38.4	13.5	1891	Port Blakeley, Wash.....
29	85255	KNVB	Sch.	Minnie T. Phillips.....	137	123	100.4	27.0	7.0	1873	Baltimore, Md.....
30	201603	KNVC	Brg.	Mollno.....	954	865	193.6	35.0	17.6	1904	Noank, Conn.....
31	220274	KNVD	Bkn.	Monitor.....	2,247	2,102	264.4	46.0	24.0	1920	Oakland, Calif.....
32	215219	KNVE	Shp.	MONONGAHELA.....	2,782	2,546	298.5	43.6	24.5	1892	Glasgow, Scotland.....
33	215916	KNVF	Sc.b.	MONONGAHELA.....	1,677	1,560	224.4	38.7	21.9	1918	Fairfield, Md.....
34	201638	KNVG	Bkn.	Monterey.....	1,854	1,694	260.0	39.5	24.0	1878	Southampton, England.
35	221678	KNVH	Sc.b.	Montgomery.....	2,307	2,192	267.3	46.0	23.6	1921	Sandypoint, Maine.....
36	211492	KNVJ	Brg.	Moselem.....	963	876	195.0	35.0	17.6	1913	Noank, Conn.....
37	213708	KNVL	Brg.	Mount Airy.....	1,900	1,680	264.1	44.2	20.5	1915	Bath, Maine.....
38	205490	KNVM	Sc.b.	Nesquehoning.....	967	880	195.6	35.0	17.6	1908	Noank, Conn.....
39	218654	KNVN	Sch.	Nomis.....	460	411	133.7	32.9	13.7	1919	Pensacola, Fla.....
40	219756	KNVO	Sc.b.	Cullen No. 16.....	1,476	1,405	241.3	40.3	16.8	1920	Havre de Grace, Md.....
41	220821	KNVP	Sc.b.	Cullen No. 17.....	1,488	1,439	241.3	40.3	16.8	1920do.....
42	19410	KNVQ	Sc.b.	Occidental.....	1,532	1,424	210.6	39.8	24.7	1874	Bath, Maine.....
43	155371	KNVS	Sc.b.	Ohio.....	1,629	1,506	237.5	43.4	20.1	1899do.....
44	216378	KNVT	Sc.b.	OHIO.....	1,677	1,560	224.4	38.7	21.9	1918	Fairfield, Md.....
45	200786	KNVU	Sc.b.	Oley.....	1,780	1,672	256.0	43.0	20.0	1904	Noank, Conn.....
46	215216	KNVV	Sc.b.	Ortolo.....	1,152	1,056	219.8	35.1	21.3	1881	Sunderland, England.
47	221141	KNVY	Sc.b.	Paul Howard.....	2,219	2,125	267.3	46.0	23.6	1921	Portsmouth, N.H.....
48	216809	KNVZ	Sc.b.	Paul E. Thurlow.....	1,598	1,521	230.0	41.8	23.3	1918	Rockland, Maine.....
49	150845	KNWE	Sc.b.	Paxtang.....	954	865	193.6	35.0	17.6	1899	Noank, Conn.....
50	24449	KNWF	Sc.b.	Pequot.....	705	662	220.2	35.7	14.3	1864	New York, N.Y.....
51	150637	KNWG	Sch.	Philippine.....	523	491	162.5	36.8	12.2	1899	Alameda, Calif.....
52	167794	KNWH	Sc.b.	Portland.....	2,129	2,049	267.3	46.0	23.6	1919	Quantico, Va.....
53	221179	KNWI	Sc.b.	Portsmouth.....	2,215	2,128	267.3	46.3	23.6	1921	Sollers Point, Md.....
54	215678	KNWJ	Brg.	Pottstown.....	974	901	194.5	34.6	18.3	1917	Baltimore, Md.....
55	150679	KNWK	Sc.b.	Preston.....	855	823	192.6	34.7	16.0	1894	Noank, Conn.....
56	217682	KNWL	Sc.b.	PROCTOR.....	2,109	1,888	251.0	43.6	22.2	1919	Superior, Wis.....
57	219545	KNWM	Sc.b.	Pure Fuel Oil.....	1,163	1,087	198.5	36.5	20.0	1919	Yonkers, N.Y.....
58	200146	KNWN	Sc.b.	PURE WOCO PEP.....	3,248	3,044	302.4	43.3	28.6	1903	Port Richmond, N.Y.....
59	210570	KNWQ	Brg.	Lottie Shaw.....	932	794	194.5	34.4	17.5	1912	Bath, Maine.....
60	111071	KNWR	Sch.	Rebecca R. Douglas.....	475	399	138.8	33.9	9.5	1894do.....
61	110950	KNWS	Sch.	Regina.....	116	105	87.8	25.5	7.6	1891	Machias, Maine.....
62	219338	KNWT	Bkn.	Reine Marie Stewart.....	1,307	1,186	218.0	41.4	19.4	1919	Thomaston, Maine.....
63	210589	KNWU	Sc.b.	SANDY.....	2,452	2,062	250.0	43.0	26.0	1912	Lorain, Ohio.....
64	130470	KNWV	Sc.b.	Riverside.....	863	845	176.0	36.8	17.3	1890	Brooklyn, N.Y.....
65	26649	KNWW	Sch.	Robert McOintock.....	154	125	96.0	26.7	7.4	1858	Norwalk, Conn.....
66	111347	KNWX	Sc.b.	Robesonla.....	955	866	195.0	35.0	17.6	1901	Noank, Conn.....

Line no.	Serv-ice	Crew	Horse-power	Name of owner	Home port	Address of owner
1	Fsh.	10	6 175	Thos. D. Aitken	San Francisco, Calif.	1321 27th Avenue.
2	Cod.	39		Union Fish Co. (Calif.)	do	141 Clay Street.
3	Frt.	5		Machias Lumber Co. (Maine)	Jonesport, Maine	Dublin Street, Machias, Maine.
4	Frt.	3		Hunter T. Bellfield	Baltimore, Md.	Kinsale, Va.
5	Frt.	9		Frank W. Winter	Portland, Maine	29 2d Avenue, Auburn, Maine.
6	Frt.	5		Eastern Transportation Co. (Del.)	Wilmington, Del.	Ford Building.
7	Frt.	3		Brooks-Seanlon Corporation (Del.)	Jacksonville, Fla.	Foley, Fla.
8	Frt.	3		Johnson & Wimsatt (Del.)	Washington, D.C.	9th and Water Streets SW.
9	Frt.	8		Lewis K. Thurlow	Boston, Mass.	131 State Street.
10	Tnk.	8		Texas Co. (Del.)	Wilmington, Del.	7 West 10th Street.
11	Frt.	5		William B. Vano	Cambridge, Md.	604 East Pratt Street, Baltimore, Md.
12	Frt.	4		Standard Wholesale Phosphate & Acid Works (Md.)	Baltimore, Md.	1214 Continental Building.
13	Frt.	6		Oliver Transportation Co.	Philadelphia, Pa.	c/o E. E. Walling, 123 South Broad Street.
14	Frt.	4		Reading Co. (Pa.)	do	Reading Terminal.
15	Frt.	4		do	do	Do.
16	Frt.	10		Arcade Shipping Co.	Seattle, Wash.	6123 Arcade Building.
17	Frt.	11		P. F. Martin	Philadelphia, Pa.	111 Walnut Street.
18	Frt.	3		Eastern Transportation Co. (Del.)	Wilmington, Del.	7 West 10th Street.
19	Frt.	1		Cummins Transportation Co. (Del.)	do	Do.
20	Frt.	13		Julio Cezar Almada	New Bedford, Mass.	90 South 2d Street.
21	Msc.	25		Amerlean Nautical Academy (D.C.)	New York, N.Y.	509 7th Street, Washington, D.C.
22	Frt.	32	1,400	Mazama S.S. Co. (Wash.)	Seattle, Wash.	Pier 8 1/2.
23	Frt.	20		Chas. A. Watts	San Francisco, Calif.	1132 Sutter Street, Berkeley, Calif.
24	Frt.	4		Mary Lee Carter	Washington, D.C.	1236 B Street SW.
25	Frt.	10		Boston Maritime Corporation (Maine)	Boston, Mass.	131 State Street.
26	Frt.	9		Crowell & Crowell (Mass.)	do	Do.
27	Frt.	5		P. Dougherty Co. (Md.)	Baltimore, Md.	Hearst Tower Building.
28	Frt.	10		Salmon By-Products Co. (Alaska)	Ketchikan, Alaska	
29	Frt.	4		W. W. Phillips	Baltimore, Md.	3009 Christopher Avenue.
30	Frt.	2		H. P. Dilkes	Philadelphia, Pa.	308 Chestnut Street.
31	Frt.	17		Charles Nelson Co. (Calif.)	San Francisco, Calif.	230 California Street.
32	Frt.	16		do	do	Do.
33	Tnk.	19		Gulf Refining Co. (Tex.)	Port Arthur, Tex.	Gulf Office Building.
34	Frt.	15		Charles Nelson Co. (Calif.)	San Francisco, Calif.	230 California Street.
35	Frt.	6		P. Dougherty Co. (Md.)	Baltimore, Md.	Hearst Tower Building.
36	Frt.	2		H. P. Dilkes	Philadelphia, Pa.	308 Chestnut Street.
37	Frt.	4		do	do	Do.
38	Frt.	3		Lehigh Coal & Navigation Co. (Pa.)	New York, N.Y.	143 Liberty Street.
39	Frt.	5		Charles C. Clausen	do	Elm Street and Railroad Avenue, Hempstead Garden, Long Island, N.Y.
40	Frt.	4		The Delaware, Lackawanna & Western Coal Co. (N.J.)	do	120 Broadway.
41	Frt.	4		do	do	Do.
42	Frt.	3		Durham Navigation Corporation (Del.)	do	501 5th Avenue.
43	Frt.	4		do	do	Do.
44	Tnk.	4		Gulf Refining Co. (Tex.)	Port Arthur, Tex.	Gulf Office Building.
45	Frt.	6		Reading Co. (Pa.)	Philadelphia, Pa.	Reading Terminal.
46	Frt.	5		Sipsey Barge & Towing Co. (La.)	New Orleans, La.	Pere Marquette Building.
47	Frt.	8		Thomas J. Howard	New York, N.Y.	17 Battery Place.
48	Frt.	11		William M. Martino	do	c/o Emory Sexton, 35 South William Street.
49	Frt.	4		Reading Co. (Pa.)	Philadelphia, Pa.	Reading Terminal.
50	Frt.	4		Thames Tow Boat Co. (Conn.)	New London, Conn.	224 Bank Street.
51	Frt.	8		Wilda Bowring	San Francisco, Calif.	Citizens' National Bank Building, Los Angeles, Calif.
52	Frt.	5		Southern Transportation Co. (N.J.)	Philadelphia, Pa.	Commercial Trust Building.
53	Frt.	5		do	do	Do.
54	Frt.	2		H. P. Dilkes	do	308 Chestnut Street.
55	Frt.	3		do	do	Reading Terminal.
56	Frt.	5		Sipsey Barge & Towing Co. (La.)	New Orleans, La.	Pere Marquette Building.
57	Tnk.	4		Sabine Transportation Co. (Del.)	Baltimore, Md.	c/o F. H. Shallus Co., Chamber of Commerce Building.
58	Tnk.	10		do	do	Do.
59	Frt.	2		Bernice W. Shaw	Philadelphia, Pa.	133 South Fourth Street.
60	Frt.	6		C. A. & B. F. Small Corporation (N.Y.)	New York, N.Y.	c/o Emory Sexton Co., 35 South William Street.
61	Frt.	2		N. Booth Tarkington	Portland, Maine	Kennebunkport, Maine.
62	Frt.	10		Dunn & Elliott Co. (Maine)	do	Thomaston, Maine.
63	Tnk.	12		Crosby Marine Corporation (Wash.)	Seattle, Wash.	Wilmington, Calif.
64	Frt.	4		Durham Navigation Corporation (Del.)	New York, N.Y.	501 5th Avenue.
65	Frt.	6		Joseph M. White	Baltimore, Md.	2915 Norfolk Avenue.
66	Frt.	4		Reading Co. (Pa.)	Philadelphia, Pa.	Reading Terminal.

Merchant Vessels

Line no.	Official no.	Signal and radio call letters	Rig	Name of vessel	Tonnage		Dimensions in feet			When built	Where built
					Gross	Net	Length	Breadth	Depth		
1	127343	KNWY	Bk.	Roche Harbor Lime Transport.	1,001	874	202.0	34.2	21.2	1868	Dundee, Scotland
2	222623	KNWZ	Sc.b.	ROCK HARBOR	943	915	188.9	34.1	16.3	1922	Camden, N.J.
3	222648	KNXA	Sc.b.	ROCK HAVEN	943	915	188.9	34.1	16.3	1922	do
4	222619	KNXB	Sc.b.	ROCKLAND	943	915	188.9	34.1	16.3	1922	do
5	222648	KNXC	Sc.b.	ROCKPORT	943	915	188.9	34.1	16.3	1922	do
6	222586	KNXD	Sc.b.	ROCKVILLE	943	915	188.9	34.1	16.3	1922	do
7	111108	KNXF	Sc.b.	Rondout	831	784	181.6	35.3	16.1	1896	Bath, Maine
8	111293	KNXG	Sch.	Rosamond	1,084	1,068	201.0	41.0	17.0	1900	Benicia, Calif.
9	117195	KNXH	Sc.b.	S.O.Co. No. 93	2,473	1,857	280.1	45.4	23.4	1902	Bath, Maine
10	200955	KNXI	Sc.b.	S.O.Co. No. 95	4,212	3,708	360.5	50.0	27.0	1904	Shooters Island, N.Y.
11	217315	KNXK	Sch.	Constellation	1,045	914	187.0	38.3	19.4	1918	Harrington, Maine
12	117080	KNXM	Brg.	Samar	710	673	189.0	38.5	14.0	1901	Alameda, Calif.
13	115347	KNXO	Sch.	Sarah Eaton	109	154	110.0	29.0	9.0	1874	Calais, Maine
14	105403	KNXP	Sch.	Sarah C. Conway	77	77.4	23.5	7.4	7.4	1874	Baltimore, Md.
15	211872	KNXQ	Sc.b.	Satilla	944	922	181.4	40.0	15.4	1913	Wilmington, Del.
16	117087	KNXR	Sc.b.	Saucon	955	866	195.0	35.0	17.6	1901	Noank, Conn.
17	212550	KNXS	Sc.b.	Savannah	944	922	181.4	40.0	15.4	1914	Wilmington, Del.
18	116940	KNXT	Sc.b.	Sehome	626	596	182.3	37.9	13.3	1899	New Whatcom, Wash.
19	205899	KNXU	Brg.	701	934	881	187.2	34.0	16.3	1908	Camden, N.J.
20	205946	KNXV	Brg.	701	934	881	187.2	34.0	16.3	1908	do
21	209008	KNXW	Sc.b.	705	934	881	187.2	34.0	16.3	1909	do
22	206032	KNXX	Sc.b.	706	934	881	187.2	34.0	16.3	1909	do
23	206031	KNXY	Brg.	707	934	881	187.2	34.0	16.3	1909	do
24	3803	KNXZ	Sc.b.	780	926	824	187.4	34.2	18.1	1899	Bath, Maine
25	3806	KNYA	Sc.b.	781	931	823	188.1	34.2	18.1	1899	do
26	3832	KNYB	Sc.b.	Cullen No. 18	923	795	188.6	34.2	18.2	1900	do
27	3838	KNYC	Sc.b.	784	919	806	188.4	34.0	18.0	1900	do
28	116963	KNYD	Sc.b.	Sharon	482	406	163.6	34.2	10.3	1900	do
29	217406	KNYE	Sch.	Sir Thomas J. Lipton	1,358	1,188	209.1	41.8	19.5	1918	Brunswick, Ga.
30	130656	KNYF	Sc.b.	Smith Line No. 1	489	412	163.8	34.2	10.5	1900	Bath, Maine
31	217160	KNYG	Sc.b.	Smith & Terry No. 4	2,231	2,069	281.8	45.8	22.2	1918	Orange, Tex.
32	217841	KNYH	Sch.	Snetind	1,470	1,305	234.5	45.1	18.3	1919	Seattle, Wash.
33	116599	KNYJ	Sc.b.	SOCONY 58	1,643	1,599	249.0	37.0	20.0	1893	Chester, Pa.
34	116783	KNYK	Sc.b.	SOCONY 81	1,774	1,602	254.0	40.5	23.0	1897	Buffalo, N.Y.
35	214518	KNYL	Sc.b.	SOCONY 82	2,320	2,070	250.0	43.0	26.0	1916	Cleveland, Ohio
36	210928	KNYM	Sc.b.	SOCONY 83	2,440	2,040	250.0	43.0	26.0	1913	do
37	116879	KNYN	Sc.l.	SOCONY 86	1,102	999	208.7	38.1	16.0	1899	West Superior, Wis.
38	209771	KNYO	Sc.b.	SOCONY 88	2,005	1,612	250.0	43.0	23.0	1912	Lorain, Ohio
39	210719	KNYP	Sc.b.	SOCONY 90	2,451	2,052	250.0	43.0	26.0	1912	do
40	200789	KNYQ	Sc.b.	SOCONY 94	4,167	3,934	360.5	50.0	27.0	1904	Shooters Island, N.Y.
41	201823	KNYR	Sc.b.	South East	868	835	203.0	35.0	18.0	1905	Jacksonville, Fla.
42	201375	KNYS	Sc.b.	South Land	869	835	203.0	35.0	18.0	1904	do
43	215731	KNYT	Brg.	Southern	1,972	1,797	262.8	44.1	21.0	1917	Bath, Maine
44	3882	KNYU	Shp.	PACIFIC QUEEN	1,835	1,583	256.3	38.5	17.5	1886	Glasgow, Scotland
45	161135	KNYV	Bk.	STAR OF FINLAND	1,699	1,425	225.7	42.3	20.0	1899	Bath, Maine
46	116975	KNYW	Brg.	Olympic II	1,766	1,514	258.0	38.0	22.8	1877	Belfast, Ireland
47	136801	KNYY	Bk.	Star of India	1,318	1,247	205.5	35.2	23.4	1863	Ramsey, Scotland
48	220965	KNZD	Sc.b.	SUNSET UNA	1,189	1,137	200.3	36.3	18.4	1920	Newburgh, N.Y.
49	215387	KNZE	Sc.b.	Susquehanna (composite)	1,381	1,344	241.5	41.3	14.8	1917	Mobile, Ala.
50	203469	KNZF	Sc.b.	SWEDEROPE	1,566	1,520	227.0	38.1	19.6	1906	Camden, N.J.
51	221405	KNZH	Sc.b.	Talbot	2,229	2,146	267.3	46.0	23.6	1921	Stratford, Conn.
52	205212	KNZI	Sc.b.	Tamaqua	830	732	180.2	35.0	14.7	1908	Noank, Conn.
53	210613	KNZJ	Sc.b.	Temple	903	876	195.0	35.0	17.6	1912	do
54	218834	KNZK	Sc.b.	Tenas	2,212	2,146	267.3	46.0	23.6	1919	Brunswick, Ga.
55	215474	KNZL	Sch.	Theoline	594	509	172.0	34.8	13.0	1917	Rockland, Maine
56	216068	KNZM	Sch.	Thistle	1,586	1,462	240.0	44.0	20.8	1918	St. Helens, Ore.
57	145578	KNZN	Sch.	Thomas H. Lawrence	374	322	134.7	33.3	11.0	1891	Boston, Mass.
58	145571	KNZO	Sch.	Thomas J. Shryock	173	164	117.4	23.7	7.7	1891	Bethel, Del.
59	216038	KNZQ	Sc.b.	Tloga	1,012	938	197.0	35.0	18.4	1918	Baltimore, Md.
60	145818	KNZR	Sc.b.	Tipton	830	729	184.6	35.2	16.1	1899	Bath, Maine
61	216898	KNZS	Sc.b.	Tuckahoe	792	726	179.0	34.6	15.5	1918	Baltimore, Md.
62	207058	KNZT	Sc.b.	TULSA	607	607	104.8	32.1	12.8	1909	Port Richmond, N.Y.
63	220916	KNZU	Sc.b.	Ulak	2,323	2,211	268.3	46.0	23.6	1919	Newington, N.H.
64	25317	KNZV	Sc.b.	Upton	843	746	184.9	35.0	16.2	1899	Bath, Maine
65	212138	KNZW	Sc.b.	Vale Royal	944	922	181.4	40.0	15.4	1914	Wilmington, Del.
66	219217	KNZX	Sch.	Velma L. Hamlin	1,091	986	200.0	38.8	19.3	1919	Harrington, Maine
67	76764	KNZZ	Sch.	Virginia	129	122	105.2	21.0	7.6	1888	Sharptown, Md.
68	218887	KOBG	St.s.	EDITOR	6,326	3,972	402.6	54.8	32.0	1919	Seattle, Wash.
69	218888	KOBJ	St.s.	DEROCHE	7,058	4,349	435.0	56.0	32.0	1919	Alameda, Calif.
70	218893	KOBK	St.s.	SAN SIMEON	5,561	3,487	410.5	54.3	27.2	1919	Long Beach, Calif.
71	218903	KOBM	St.s.	PAN AMERICAN	4,810	3,036	386.8	52.2	27.4	1919	Arlington, N.Y.
72	218904	KOBN	St.s.	OLEAN	7,118	5,317	430.0	58.2	31.5	1919	Philadelphia, Pa.

Line no.	Service	Crew	Horse-power	Name of owner	Home port	Address of owner
1	Frt.	13		Roche Harbor Line & Cement Co. (Wash.)	Seattle, Wash.	Pioneer Building.
2	Frt.	4		Rockland Transportation Co. (Me.)	Rockland, Maine	453 Maine Street.
3	Frt.	4		do	do	Do.
4	Frt.	4		Davison Chemical Co. (Md.)	Baltimore, Md.	Baltimore Trust Building.
5	Frt.	3		Rockland Transportation Co. (Me.)	Rockland, Maine	453 Main Street.
6	Frt.	3		do	do	Do.
7	Frt.	3		Durham Navigation Corporation (Del.)	New York, N.Y.	501 5th Avenue.
8	Fsh.	20		John McNab	Seward, Alaska	Seldovia, Alaska.
9	Tnk.	12		Standard Oil Co. of California (Del.)	San Francisco, Calif.	225 Bush Street.
10	Tnk.	16		do	do	Do.
11	Frt.	10		Robert L. Royall	Boston, Mass.	East Boothbay, Me.
12	Fsh.	2		Catalina Island Fishing Barge Co.	Los Angeles, Calif.	Box A, Avalon, Calif.
13	Frt.	5		Blanchard Lumber Co. (Mass.)	Boston, Mass.	126 State Street.
14	Oys.	3		Charles E. Sharp	Philadelphia, Pa.	Port Norris, N.J.
15	Frt.	4		Emory Sexton	New York, N.Y.	35 South William Street.
16	Frt.	4		Reading Co. (Pa.)	Philadelphia, Pa.	Reading Terminal.
17	Frt.	4		Emory Sexton	New York, N.Y.	35 South William Street.
18	Frt.	5		Brooks-Scanlon Corporation (Del.)	Jacksonville, Fla.	Foley, Fla.
19	Frt.	3		Interports Transportation Corporation (N.Y.)	New York, N.Y.	17 Battery Place.
20	Frt.	3		do	do	Do.
21	Frt.	3		do	do	Do.
22	Frt.	3		do	do	Do.
23	Frt.	3		do	do	Do.
24	Frt.	3		do	do	Do.
25	Frt.	1		do	do	Do.
26	Frt.	1		Delaware, Lackawana and Western Coal Co. (N.J.)	do	120 Broadway.
27	Frt.	1		James Hughes (N.J.)	do	17 Battery Place.
28	Frt.	4		Samuel Cabot (Mass.)	Boston, Mass.	141 Milk Street.
29	Frt.	11		Apex Navigation Corporation (N.Y.)	New York, N.Y.	c/o MacFarland, Taylor & Costello, 60 John Street.
30	Frt.	3		Durham Navigation Corporation (Del.)	do	501 5th Avenue.
31	Frt.	4		do	do	Do.
32	Frt.	11		Joseph W. Gorman (trustee)	Boston, Mass.	Park Building, Worcester, Mass.
33	Tnk.	8		Socony-Vacuum Oil Co. (N.Y.)	do	Do.
34	Tnk.	9		do	do	Do.
35	Tnk.	11		do	do	Do.
36	Tnk.	12		do	do	Do.
37	Tnk.	5		do	do	Do.
38	Tnk.	9		do	do	Do.
39	Tnk.	12		do	do	Do.
40	Tnk.	14		do	do	Do.
41	Frt.	5		Brooks-Scanlon Corporation (Del.)	Jacksonville, Fla.	Foley, Fla.
42	Frt.	4		do	do	Do.
43	Frt.	4		Southern Transportation Co. (N.J.)	Philadelphia, Pa.	Commercial Trust Building.
44	Fsh.	26		Frank G. Kissinger	San Francisco, Calif.	Box 283, Alameda, Calif.
45	Fsh.	56		Alaska Packers Association (Calif.)	do	111 California Street.
46	Fsh.	20		Hermosa Amusement Corporation (Calif.)	do	Mills Building.
47	Frt.	14		Zoological Society of San Diego	San Diego, Calif.	Balboa Park.
48	Tnk.	6		Bay Towing Co. (Tex.)	Galveston, Tex.	Medical Arts Building.
49	Tnk.	9		Gulf Refining Co. (Tex.)	Port Arthur, Tex.	Gulf Office Building.
50	Frt.	6		Detroit Sulphite Transportation Co. (Mich.)	Detroit, Mich.	9125 West Jefferson Avenue.
51	Frt.	6		P. Dougherty Co. (Md.)	Baltimore, Md.	Hearst Tower Building.
52	Frt.	3		Lehigh Coal & Navigation Co. (Pa.)	New York, N.Y.	143 Liberty Street.
53	Frt.	5		Reading Co. (Pa.)	Philadelphia, Pa.	Reading Terminal.
54	Frt.	1		Southern Transportation Co. (N.J.)	do	Commercial Trust Building.
55	Frt.	6		C. A. & B. F. Small Corporation (N.Y.)	New York, N.Y.	c/o Emory Sexton Co., 35 South William Street.
56	Frt.	12		Charles Nelson Co. (Calif.)	San Francisco, Calif.	230 California Street.
57	Frt.	4		Floyd A. Jubie	Rockland, Maine	Columbia Falls, Maine.
58	Frt.	4		William B. Vane	Cambridge, Md.	604 East Pratt Street, Baltimore, Md.
59	Frt.	5		Reading Co. (Pa.)	Philadelphia, Pa.	Reading Terminal.
60	Frt.	2		Thomas J. Howard	New York, N.Y.	17 Battery Place.
61	Frt.	4		H. P. Dilkes	Philadelphia, Pa.	308 Chestnut Street.
62	Tnk.	4		Texas Co. (Del.)	Wilmington, Del.	7 West 10th Street.
63	Tnk.	8		Merritt-Chapman & Scott Corporation (Del.)	New York, N.Y.	17 Battery Place.
64	Frt.	4		Durham Navigation Corporation (Del.)	do	501 5th Avenue.
65	Frt.	3		Emory Sexton	do	35 South William Street.
66	Frt.	8		William F. Plummer	Newport News, Va.	104 Winship Street, Bath, Me.
67	Frt.	4		Lottie V. Wathen	Baltimore, Md.	Foot of Andre Street.
68	Frt.	34	2,800	U.S. Shipping Board	Seattle, Wash.	841 Railroad Avenue South.
69	Tnk.	32	2,800	Union Oil Co. of California (Calif.)	Los Angeles, Calif.	Union Oil Building.
70	Frt.	34	2,800	Pacific-Atlantic S.S. Co. (Del.)	Portland, Oreg.	Porter Building.
71	Frt.	38	2,500	Pan-Atlantic S.S. Corporation (Del.)	Wilmington, Del.	Tenth and Shipley Streets.
72	Tnk.	36	2,800	Socony-Vacuum Oil Co. (N.Y.)	New York, N.Y.	28 Broadway.

Merchant Vessels

Line no.	Official no.	Signal and radio call letters	Rig	Name of vessel	Tonnage		Dimensions in feet			When built	Where built
					Gross	Net	Length	Breadth	Depth		
1	218005	KOBP	St.s.	SCANPENN.....Ⓢ	5,152	3,155	390.0	54.2	28.0	1919	Hog Island, Pa.....
2	218914	KOBT	St.s.	TEXAS BANKER.....Ⓢ	2,606	1,612	251.0	43.6	26.1	1919	Wyandotte, Mich.....
3	218915	KOBV	St.s.	BALDHILL.....Ⓢ	6,413	3,951	416.8	56.1	32.7	1919	Quincy, Mass.....
4	218910	KOBX	St.s.	MARAGRET LYKES.....Ⓢ	3,537	2,200	324.0	46.2	25.0	1919	Mobile, Ala.....
5	218944	KOCN	St.s.	POINT MONTARA.....Ⓢ	3,283	2,000	324.0	46.2	25.0	1919	Newark, N.J.....
6	218945	KOCP	St.s.	FLORIDA.....Ⓢ	3,283	2,000	324.0	46.2	25.0	1919	do.....
7	218961	KODC	St.s.	SUNBEAM.....Ⓢ	6,661	4,148	420.3	59.2	31.4	1919	Chester, Pa.....
8	218973	KODF	St.s.	WEST CADDOA.....Ⓢ	5,641	3,522	410.5	54.0	27.1	1919	South San Francisco, Calif.....
9	218985	KODN	St.s.	ENDICOTT.....Ⓢ	6,319	4,720	402.6	54.8	32.1	1919	Seattle, Wash.....
10	218981	KODQ	St.s.	MERICOS H. WHITTIER.....Ⓢ	6,972	4,293	435.6	56.2	31.7	1919	Sparrows Point, Md.....
11	218983	KODR	St.s.	ARIZONA.....Ⓢ	5,174	3,106	391.8	51.3	28.8	1919	Wilmington, Del.....
12	218990	KODT	St.s.	GOLDEN FLEECE.....Ⓢ	5,630	3,856	410.3	54.2	27.7	1919	Seattle, Wash.....
13	219008	KODX	St.s.	DILLWYN.....Ⓢ	6,013	4,262	435.0	50.0	32.0	1919	Alameda, Calif.....
14	219009	KODZ	St.s.	BANGU.....Ⓢ	4,782	3,016	380.5	53.1	27.0	1919	Tucoma, Wash.....
15	219012	KOFI	St.s.	DEAN EMERY.....Ⓢ	6,661	4,148	429.3	59.2	31.4	1919	Chester, Pa.....
16	219019	KOFM	St.s.	TEXAS TRADER.....Ⓢ	2,674	1,658	253.4	43.8	26.0	1919	Ecorse, Mich.....
17	219031	KOFP	St.s.	MUNLOYAL.....Ⓢ	2,674	1,658	253.4	43.8	26.0	1919	do.....
18	219035	KOFS	St.s.	BASCOBEL.....Ⓢ	418	196	142.0	27.7	14.8	1919	Elizabeth, N.J.....
19	219060	KOGL	St.s.	WEST IRA.....Ⓢ	5,702	3,580	410.5	54.2	29.2	1919	Seattle, Wash.....
20	219062	KOGN	St.s.	BRAVE COEUR.....Ⓢ	6,458	3,710	402.6	54.8	32.1	1919	do.....
21	219063	KOGP	St.s.	HADNOT.....Ⓢ	6,258	3,856	416.9	56.2	31.0	1919	Quincy, Mass.....
22	219067	KOGR	St.s.	FAIRPORT.....Ⓢ	2,606	1,612	251.0	43.6	26.1	1919	Wyandotte, Mich.....
23	219068	KOGS	St.s.	WEST PLANTER.....Ⓢ	2,609	1,610	251.0	43.6	26.2	1919	Duluth, Minn.....
24	218094	KOGZ	Ol.s.	Commissioner.....Ⓢ	272	128	108.3	28.3	13.0	1918	Brunswick, Ga.....
25	219077	KOJD	St.s.	EXAMINER.....Ⓢ	4,969	3,037	390.0	54.2	27.6	1919	Hog Island, Pa.....
26	219089	KOJG	Ol.s.	SILVEROAK.....Ⓢ	3,381	2,109	333.8	48.0	24.9	1919	Jacksonville, Fla.....
27	219090	KOJJ	St.s.	WYOMING.....Ⓢ	2,689	1,667	253.4	43.8	26.2	1919	Manitowoc, Wis.....
28	219098	KOJK	St.s.	HANOVER.....Ⓢ	5,840	3,584	434.3	57.7	27.2	1919	Chester, Pa.....
29	219103	KOJL	St.s.	CRIPPLE CREEK.....Ⓢ	6,320	4,668	402.6	54.8	32.1	1919	Seattle, Wash.....
30	219112	KOJQ	St.s.	QUANTICO.....Ⓢ	2,713	1,679	253.4	43.8	26.9	1919	Superior, Wis.....
31	219116	KOJR	St.s.	SCANMAIL.....Ⓢ	5,152	3,156	390.0	54.2	28.0	1919	Hog Island, Pa.....
32	219117	KOJS	St.s.	MAGMERIC.....Ⓢ	5,172	3,169	390.0	54.2	27.6	1919	do.....
33	219120	KOJX	St.s.	SCOTIA.....Ⓢ	2,689	1,667	253.4	43.8	26.2	1919	Manitowoc, Wis.....
34	219121	KOJZ	St.s.	TEXAS RANGER.....Ⓢ	2,689	1,667	253.4	43.8	26.2	1919	do.....
35	219134	KOKC	St.s.	DEFACTO.....Ⓢ	4,800	2,999	386.8	52.2	27.4	1919	Arlington, N.Y.....
36	219157	KOKP	St.s.	GOLDEN HORN.....Ⓢ	5,367	4,011	402.6	54.8	32.1	1919	Seattle, Wash.....
37	219159	KOKR	St.s.	DORA.....Ⓢ	5,036	3,076	390.0	54.2	27.6	1919	Hog Island, Pa.....
38	219173	KOKS	St.s.	RUTH LYKES.....Ⓢ	2,612	1,725	251.0	43.6	26.1	1919	Chicago, Ill.....
39	219174	KOKT	St.s.	IRENE.....Ⓢ	3,482	2,112	328.0	46.2	22.9	1919	Wilmington, Del.....
40	219178	KOLB	St.s.	ARYAN.....Ⓢ	6,452	4,008	416.8	56.1	32.7	1919	Bath, Maine.....
41	219167	KOLC	St.s.	SAN DIEGO.....Ⓢ	4,994	3,058	376.4	52.3	27.0	1919	Sparrows Point, Md.....
42	219184	KOLL	St.s.	DELVALLE.....Ⓢ	5,032	3,127	390.0	54.2	28.0	1919	Hog Island, Pa.....
43	219196	KOLP	St.s.	CATHLAMET.....Ⓢ	5,869	3,635	410.5	54.2	29.2	1919	Seattle, Wash.....
44	219207	KOLT	St.s.	EFFINGHAM.....Ⓢ	6,421	4,677	402.6	54.8	32.1	1919	do.....
45	219203	KOLX	St.s.	CRANFORD.....Ⓢ	6,124	3,775	393.7	55.1	31.4	1919	Wilmington, N.C.....
46	219204	KOLZ	St.s.	UPSHUR.....Ⓢ	2,637	1,619	251.0	43.6	26.1	1919	Chicago, Ill.....
47	219188	KOMC	St.s.	BUENAVENTURA.....Ⓢ	2,609	1,610	251.0	43.6	26.2	1919	Duluth, Minn.....
48	219209	KOMD	St.s.	CAPAC.....Ⓢ	5,588	3,465	410.3	54.2	27.7	1919	Seattle, Wash.....
49	219215	KOMJ	St.s.	PENGUIN.....Ⓢ	377	183	139.4	25.2	13.2	1919	Cleveland, Ohio.....
50	219221	KOML	St.s.	HERMAN F. WHITON.....Ⓢ	5,557	3,430	409.8	54.2	27.7	1919	Portland, Ore.....
51	219222	KOMM	St.s.	SCOTTSBURG.....Ⓢ	7,771	4,829	419.5	56.5	30.2	1919	Camden, N.J.....
52	219226	KOMP	St.s.	BLACK TERN.....Ⓢ	5,032	3,130	392.2	54.2	28.0	1919	Hog Island, Pa.....
53	219225	KOMQ	St.s.	AFOUNDRIA.....Ⓢ	5,010	3,065	390.0	54.2	27.8	1919	do.....
54	219235	KOMT	St.s.	EFFNA.....Ⓢ	6,461	4,702	402.6	54.8	32.1	1919	Seattle, Wash.....
55	219236	KOMV	St.s.	GOLDEN TIDE.....Ⓢ	6,076	3,729	401.4	53.2	31.9	1919	Vancouver, Wash.....
56	220347	KONM	St.s.	CITY OF FORT WORTH.....Ⓢ	6,501	4,016	395.3	55.1	31.4	1920	Wilmington, N.C.....
57	219229	KONR	St.s.	ANTIETAM.....Ⓢ	6,972	4,293	435.6	56.2	31.7	1919	Sparrows Point, Md.....
58	219228	KONS	St.s.	CITY OF HOUSTON.....Ⓢ	2,609	1,610	251.0	43.6	26.2	1919	Duluth, Minn.....
59	219256	KONT	St.s.	CITY OF PHILADELPHIA.....Ⓢ	2,674	1,663	253.4	43.7	26.2	1919	Ashtabula, Ohio.....
60	219257	KONV	St.s.	NABESNA.....Ⓢ	2,451	1,613	251.0	43.6	25.8	1919	Toledo, Ohio.....
61	219259	KONZ	St.s.	BLACK GULL.....Ⓢ	5,029	3,124	392.2	54.2	28.0	1919	Hog Island, Pa.....
62	219262	KOPD	St.s.	DANNEDAIKE.....Ⓢ	4,310	2,520	340.1	49.2	27.1	1919	Baltimore, Md.....
63	219265	KOPJ	St.s.	MUNTROPIC.....Ⓢ	5,670	3,424	400.7	54.2	30.1	1919	Chester, Pa.....
64	219268	KOPK	St.s.	VERMAR.....Ⓢ	5,567	3,428	410.0	54.2	27.6	1919	Portland, Ore.....
65	219269	KOPL	St.s.	FLOMAR.....Ⓢ	5,551	3,422	410.0	54.2	27.6	1919	do.....
66	219278	KOPT	St.s.	EGLANTINE.....Ⓢ	6,325	3,972	402.6	54.8	32.1	1919	Seattle, Wash.....

Merchant Vessels

65

Line no.	Service	Crew	Horse-power	Name of owner	Home port	Address of owner
1	Pas.	80	2,500	American Scantic Line (Del.)	New York N. Y.	5 Broadway.
2	Frt.	28	1,500	Newtex S.S. Corporation (Del.)	do	Pier 23, North River.
3	Tnk.	36	2,600	Baldhill S.S. Co. (Del.)	Philadelphia, Pa.	260 South Broad Street.
4	Frt.	40	3,000	Lykes Bros. S.S. Co. (La.)	Houston, Tex.	Cotton Exchange Building.
5	Frt.	33	1,500	Swayne & Hoyt Ltd. (Nev.)	San Francisco, Calif.	215 Market Street.
6	Frt.	37	1,500	Record S.S. Line (N.Y.)	New York, N. Y.	50 Broad Street.
7	Tnk.	37	2,800	Sun Oil Co. (N.J.)	Philadelphia, Pa.	1608 Walnut Street.
8	Frt.	45	2,800	U.S. Shipping Board	San Francisco, Calif.	309 Pine Street.
9	Frt.	43	2,800	Lykes Bros.-Ripley S.S. Co. (La.)	Lake Charles, La.	Whitney Bank Building.
10	Tnk.	38	2,600	Associated Oil Co. (Calif.)	San Francisco, Calif.	79 New Montgomery Street.
11	Tnk.	33	2,500	Texas Co. (Del.)	Wilmington, Del.	7 West 10th Street.
12	Frt.	32	2,800	Oceanic & Oriental Navigation Co. (Del.)	San Francisco, Calif.	215 Market Street.
13	Tnk.	34	2,800	Malston Co. (Del.)	Wilmington, Del.	11 Broadway, New York, N.Y.
14	Frt.	34	2,500	U.S. Shipping Board	New York, N. Y.	45 Broadway.
15	Tnk.	42	2,800	Pan American Foreign Corporation (Del.)	Wilmington, Del.	110 West 10th Street.
16	Frt.	27	1,200	Newtex S.S. Corporation (Del.)	New York, N. Y.	Pier 23, North River.
17	Frt.	26	1,500	Munson S.S. Line (N.Y.)	do	67 Wall Street.
18	Tow.	20	800	Tennessee Coal, Iron & R.R. Co. (Tenn.)	Mobile, Ala.	Brown Marx Building, Birmingham, Ala.
19	Frt.	34	2,500	Pacific Argentine Brazil Line (Del.)	San Francisco, Calif.	461 Market Street.
20	Frt.	45	2,800	U.S. Shipping Board	Seattle, Wash.	841 Railroad Avenue South.
21	Tnk.	27	2,800	Cities Service Transportation Co. (Del.)	New York, N. Y.	60 Wall Street.
22	Frt.	26	1,200	Waterman S.S. Corporation (Ala.)	Mobile, Ala.	Merchants National Bank Building.
23	Frt.	35	1,500	McCormick S.S. Co. (Calif.)	San Francisco, Calif.	401 Market Street.
24	Wrk.	12	600	Merritt-Chapman & Scott Corporation (Del.)	New York, N. Y.	17 Battery Place.
25	Frt.	36	2,500	Export S.S. Corporation (N.Y.)	do	25 Broadway.
26	Frt.	40	2,000	Kerr S.S. Co. (Del.)	do	17 Battery Place.
27	Frt.	41	1,500	Merchants & Miners Transportation Co. (Md.)	Baltimore, Md.	112 South Gay Street.
28	Frt.	47	2,800	Lykes Bros.-Ripley S.S. Co. (La.)	Port Arthur, Tex.	925 Whitney Building, New Orleans, La.
29	Frt.	42	2,500	do	Tampa, Fla.	Whitney Bank Building, New Orleans.
30	Frt.	33	1,500	Merchants & Miners Transportation Co. (Md.)	Baltimore, Md.	112 South Gay Street.
31	Frt.	78	2,500	American Scantic Line (Del.)	New York, N. Y.	5 Broadway.
32	Frt.	37	2,500	South Atlantic S.S. Co. (Del.)	Savannah, Ga.	7 West 10th Street.
33	Frt.	35	1,450	Pacific Lumber Co. (Me.)	San Francisco, Calif.	100 Bush Street.
34	Frt.	32	1,500	Newtex S.S. Corporation (Del.)	New York, N. Y.	Pier 23, North River.
35	Frt.	24	2,500	American Sugar Transit Corporation (Del.)	New York, N. Y.	120 Wall Street.
36	Frt.	35	2,800	Oceanic & Oriental Navigation Co. (Del.)	San Francisco, Calif.	215 Market Street.
37	Tnk.	34	2,500	Steamship Dora Corporation (N.Y.)	New York, N. Y.	122 East 42d Street, c/o U.S. Tankship Corporation.
38	Frt.	25	1,500	Lykes Bros. S.S. Co. (La.)	Galveston, Tex.	U.S. National Bank Building.
39	Frt.	31	2,400	A. H. Bull S.S. Co. (N.J.)	New York, N. Y.	115 Broad Street.
40	Tnk.	38	2,500	Texas Co. (Del.)	Wilmington, Del.	7 West 10th Street.
41	Frt.	32	2,600	Pacific-Atlantic S.S. Co. (Del.)	Portland, Oreg.	Porter Building.
42	Pas.	47	2,500	Mississippi Shipping Co. (La.)	New Orleans, La.	320 Magazine Street.
43	Frt.	44	2,800	American-West African Line (N.Y.)	New York, N. Y.	17 Battery Place.
44	Frt.	46	2,800	Lykes Bros.-Ripley S.S. Co. (La.)	New Orleans, La.	Whitney Bank Building.
45	Frt.	42	2,800	do	Lake Charles, La.	Whitney Bank Building, New Orleans, La.
46	Frt.	32	1,500	Merchants & Miners Transportation Co. (Md.)	Baltimore, Md.	112 South Gay Street.
47	Frt.	35	1,500	Panama R.R. Co. (N.Y.)	New York, N. Y.	24 State Street.
48	Frt.	36	2,800	Grace S.S. Co. (Del.)	do	10 Hanover Square.
49	Fsh.	21	500	Portland Trawling Co. (Maine)	do	1 Fulton Fish Market.
50	Frt.	37	3,500	Union Sulphur Co. (N.J.)	do	33 Rector Street.
51	Frt.	42	3,400	U.S. Shipping Board	Philadelphia, Pa.	Bourse Building.
52	Frt.	36	3,000	American Diamond Lines (Del.)	New York, N. Y.	39 Broadway.
53	Frt.	34	2,500	Waterman S.S. Corporation (Ala.)	Mobile, Ala.	Merchants National Bank Building.
54	Frt.	45	2,800	U.S. Shipping Board	Seattle, Wash.	841 Railroad Avenue South.
55	Frt.	32	2,800	Oceanic & Oriental Navigation Co. (Del.)	San Francisco, Calif.	215 Market Street.
56	Frt.	42	2,800	Southern S.S. Co. (Del.)	Philadelphia, Pa.	Broad Street Station.
57	Tnk.	39	2,600	Antletam S.S. Corporation (Del.)	do	260 South Broad Street.
58	Frt.	27	1,500	Southern S.S. Co. (Del.)	do	Broad Street Station.
59	Frt.	27	1,500	do	do	Do.
60	Frt.	28	2,500	Portland S.S. Co. (Oreg.)	Portland, Oreg.	McCormick Terminal.
61	Frt.	36	2,500	American Diamond Lines (Del.)	New York, N. Y.	39 Broadway.
62	Tnk.	30	1,800	Dannedake Shipping Co. (Del.)	Philadelphia, Pa.	260 South Broad Street.
63	Frt.	37	2,400	Munson S.S. Line (N.Y.)	New York, N. Y.	67 Wall Street.
64	Frt.	44	2,500	Calmar S.S. Corporation (Del.)	do	25 Broadway.
65	Frt.	36	5,000	do	do	Do.
66	Frt.	33	3,000	Lykes Bros.-Ripley S.S. Co. (La.)	New Orleans, La.	Whitney Bank Building.

Merchant Vessels

Line no.	Official no.	Signal and radio call letters	Rig	Name of vessel	Tonnage		Dimensions in feet			When built	Where built
					Gross	Net	Length	Breadth	Depth		
1	219277	KOPV	St.s.	CITY OF DALLAS.....⊙	2,559	1,586	251.0	43.6	25.8	1919	Toledo, Ohio.....
2	219283	KOPZ	St.s.	PORTMAR.....⊙	5,550	3,418	409.8	54.2	27.7	1919	Portland, Oreg.....
3	219284	KOQB	St.s.	LOSMAR.....⊙	5,549	3,417	409.8	54.2	27.7	1919	do.....
4	219287	KOQC	St.s.	HAGAN.....⊙	6,373	3,934	416.9	56.2	31.0	1919	Quincy, Mass.....
5	219418	KOQD	St.s.	HAGOOD.....⊙	6,866	4,221	435.6	56.2	31.7	1919	Sparrows Point, Md.....
6	219394	KOQF	St.s.	TRIMOUNTAIN.....⊙	6,385	3,942	416.9	56.2	31.0	1919	Quincy, Mass.....
7	219292	KOQJ	St.s.	DELMUNDO.....⊙	5,032	3,127	390.0	54.2	28.0	1919	Hog Island, Pa.....
8	219293	KOQK	St.s.	COLDBROOK.....⊙	5,104	3,127	390.0	54.2	27.8	1919	do.....
9	219295	KOQM	St.s.	SATOCO.....⊙	426	200	142.0	27.7	14.8	1919	Port Jefferson, N.Y.....
10	219305	KOQQ	St.s.	WEST IVIS.....⊙	5,785	3,663	410.5	54.2	29.2	1919	Seattle, Wash.....
11	219306	KOQR	St.s.	KINGFISHER.....⊙	414	209	139.4	25.2	14.2	1919	Savannah, Ga.....
12	219317	KOQV	St.s.	MAYAN.....⊙	1,973	1,161	261.1	40.0	19.5	1905	Bremerhaven, Ger- many.....
13	219320	KORB	St.s.	SAN CLEMENTE.....⊙	5,493	3,428	410.0	54.4	27.2	1919	Los Angeles, Calif.....
14	219322	KORC	St.s.	ELIZABETH.....⊙	3,482	2,112	328.0	46.2	22.9	1919	Wilmington, Del.....
15	219323	KORD	St.s.	SUNDANCE.....⊙	5,183	3,181	390.0	54.2	27.8	1919	Hog Island, Pa.....
16	219332	KORK	St.s.	DRYDEN.....⊙	5,836	3,581	434.3	57.7	27.2	1919	Chester, Pa.....
17	219351	KORQ	St.s.	BOGOTA.....⊙	2,627	1,622	251.0	43.6	26.1	1919	Wyandotte, Mich.....
18	219355	KORT	St.s.	MUNLISTO.....⊙	2,606	1,612	251.0	43.6	26.1	1919	do.....
19	219356	KORV	St.s.	WILDWOOD.....⊙	5,042	3,146	390.0	54.2	27.8	1919	Hog Island, Pa.....
20	219357	KORX	St.s.	CLIFFWOOD.....⊙	5,104	3,127	390.0	54.2	27.8	1919	do.....
21	219380	KOSB	St.s.	WIDGEON.....⊙	414	205	139.4	25.2	14.2	1919	Savannah, Ga.....
22	219393	KOSL	St.s.	NEW YORK.....⊙	5,570	3,468	410.5	54.0	27.1	1919	South San Francisco, Calif.....
23	219404	KOSQ	St.s.	FAIRLAND.....⊙	2,606	1,612	251.0	43.6	26.1	1919	Wyandotte, Mich.....
24	219407	KOST	St.s.	CHESTER VALLEY.....⊙	5,078	3,110	390.0	54.2	27.8	1919	Hog Island, Pa.....
25	219408	KOSV	St.s.	KENOWIS.....⊙	4,934	3,014	390.0	54.2	27.8	1920	do.....
26	219411	KOSZ	St.s.	CURLEW.....⊙	408	209	139.4	25.2	14.2	1919	Savannah, Ga.....
27	219415	KOTC	St.s.	TEAL.....⊙	408	209	139.4	25.2	14.2	1919	do.....
28	219416	KOTD	St.s.	GOLDEN PEAK.....⊙	7,031	4,381	410.5	54.2	27.1	1919	Seattle, Wash.....
29	219420	KOTF	St.s.	MITCHELL.....⊙	5,510	3,387	400.7	54.2	30.4	1919	Harriman, Pa.....
30	219423	KOTG	St.s.	SAN MARCOS.....⊙	5,758	3,560	410.5	54.2	29.2	1919	Seattle, Wash.....
31	219430	KOTJ	St.s.	ALMERIA LYKES.....⊙	2,637	1,762	253.4	43.8	26.0	1919	Ecorse, Mich.....
32	219434	KOTK	St.s.	WEST NERIN.....⊙	5,588	3,483	410.5	54.3	27.2	1919	Los Angeles, Calif.....
33	219435	KOTL	St.s.	ELEANOR CHRISTENSON.....⊙	5,411	3,386	410.5	54.3	27.2	1919	Long Beach, Calif.....
34	219436	KOTM	St.s.	ROBIN HOOD.....⊙	6,887	4,263	424.8	55.2	23.9	1919	Seattle, Wash.....
35	219443	KOTR	St.s.	SAN RAFAEL.....⊙	5,479	3,423	410.0	54.4	27.2	1919	Los Angeles, Calif.....
36	219444	KOTS	St.s.	WILD GOOSE.....⊙	414	209	139.4	25.2	14.2	1919	Savannah, Ga.....
37	219447	KOTX	St.s.	EXILONA.....⊙	5,839	3,676	400.7	54.2	30.4	1920	Harriman, Pa.....
38	219453	KOVB	St.s.	GULFTRADE.....⊙	6,776	4,223	429.3	59.2	31.4	1920	Chester, Pa.....
39	219462	KOVJ	St.s.	DILWORTH.....⊙	7,045	4,351	435.0	66.0	32.0	1919	Alameda, Calif.....
40	219473	KOVM	St.s.	ROBIN ADAIR.....⊙	6,895	4,267	424.8	55.2	23.9	1919	Seattle, Wash.....
41	219463	KOVN	St.s.	OAKSPRING.....⊙	6,059	3,743	402.6	53.2	32.0	1919	Alexandria, Va.....
42	219477	KOVR	St.s.	ABERCOS.....⊙	6,070	3,729	401.4	53.2	31.9	1920	Vancouver, Wash.....
43	219481	KOVT	St.s.	EXAMELIA.....⊙	5,081	3,163	390.0	54.2	27.8	1920	Hog Island, Pa.....
44	219482	KOVV	St.s.	COELLEDA.....⊙	4,936	3,048	390.0	54.2	27.8	1920	do.....
45	219575	KOVX	Ol.s.	TAMPA.....⊙	5,959	3,703	401.9	54.2	31.3	1920	Tampa, Fla.....
46	219487	KOVZ	St.s.	I. J. Merritt.....⊙	794	396	163.0	35.0	18.3	1919	Tottenville, N.Y.....
47	219511	KOXT	St.s.	ROBIN GRAY.....⊙	6,896	4,267	424.8	55.2	23.9	1920	Seattle, Wash.....
48	219512	KOXY	St.s.	ROANOKE.....⊙	6,425	3,964	416.8	56.1	32.7	1920	Bath, Maine.....
49	219513	KOXX	St.s.	STEELMAKER.....⊙	6,187	3,821	395.5	55.0	31.4	1920	Kearny, N.J.....
50	219514	KOXX	St.s.	STEEL AGE.....⊙	6,187	3,821	395.5	55.0	31.4	1920	do.....
51	219515	KOZB	St.s.	CITY OF OMAHA.....⊙	6,124	3,775	393.7	55.1	31.4	1920	Wilmington, N.C.....
52	219543	KOZC	St.s.	CITY OF LOS ANGELES.....⊙	12,642	6,992	560.4	62.3	19.9	1899	Danzig, Germany.....
53	219519	KOZG	St.s.	MANA.....⊙	3,283	1,996	324.0	46.2	25.0	1919	Newark, N.J.....
54	219523	KOZK	St.s.	WEST HIKA.....⊙	5,275	3,286	410.0	54.4	27.2	1919	Los Angeles, Calif.....
55	219524	KOZL	St.s.	QUAKER CITY.....⊙	4,961	3,032	390.0	54.2	27.8	1920	Hog Island, Pa.....
56	219527	KOZM	Ol.s.	GULF OF VENEZUELA.....⊙	6,629	4,124	425.0	57.2	33.1	1919	Oakland, Calif.....
57	219521	KOZN	St.s.	POINT SAN PABLO.....⊙	3,280	2,002	324.0	46.2	25.0	1920	Mobile, Ala.....
58	219516	KOZP	Sch.	Vigilant.....⊙	1,603	1,439	241.9	44.4	19.0	1920	Hoquiam, Wash.....
59	219540	KOZR	Ol.s.	Culburra.....⊙	2,353	1,776	261.7	40.6	21.7	1918	Olympia, Wash.....
60	219541	KOZS	St.s.	GOLDEN WEST.....⊙	5,802	3,639	410.3	54.2	27.7	1920	Seattle, Wash.....
61	219546	KOZZ	St.s.	COLLAMER.....⊙	5,112	3,133	390.0	54.2	27.8	1920	Hog Island, Pa.....
62	216656	KPAA	St.s.	CHARLES L. WHEELER, Jr.....⊙	2,205	1,348	289.0	44.1	19.0	1918	Portland, Oreg.....
63	216620	KQIU	St.s.	WEST EKONK.....⊙	5,630	3,455	409.6	54.2	27.1	1918	Seattle, Wash.....
64	218467	KQOE	St.s.	POINT ANCHA.....⊙	4,727	2,978	379.9	53.1	26.9	1919	do.....
65	216451	KQUE	St.s.	LANCASTER.....⊙	5,871	3,630	434.3	57.7	27.1	1918	Chester, Pa.....
66	216664	KQUU	St.s.	WEST GAMBO.....⊙	5,579	4,171	409.6	54.2	27.1	1918	Seattle, Wash.....
67	216466	KREA	St.s.	EMILIA.....⊙	4,719	2,918	378.4	52.3	27.0	1918	Sparrows Point, Md.....
68	216541	KRIU	St.s.	LIBERATOR.....⊙	7,720	5,750	410.0	56.0	29.0	1918	Alameda, Calif.....
69	216005	KRUI	Ol.s.	Santa Flavia.....⊙	2,113	1,424	225.6	43.4	25.8	1918	Aberdeen, Wash.....
70	127680	KRWD	St.s.	ALICIA.....⊙	174	118	128.0	19.8	10.4	1902	New York, N.Y.....

Line no.	Service	Crew	Horse-power	Name of owner	Home port	Address of owner
1	Fr.	27	1,500	Southern S.S. Co. (Del.)	Philadelphia, Pa.	Broad Street Station.
2	Fr.	36	2,200	Calmar S.S. Corporation (Del.)	New York, N.Y.	25 Broadway.
3	Fr.	37	2,800	do.	do.	Do.
4	Tnk.	34	2,600	Hagan S.S. Co. (Del.)	Philadelphia, Pa.	260 South Broad Street.
5	Tnk.	34	3,000	Cities Service Transportation Co. (Del.)	New York, N.Y.	60 Wall Street.
6	Tnk.	35	2,600	Trimountain S.S. Corporation (Del.)	Wilmington, Del.	7 West 10th Street.
7	Pas.	45	2,500	Mississippi Shipping Co. (La.)	New Orleans, La.	320 Magaine Street.
8	Fr.	42	2,500	U.S. Shipping Board	Philadelphia, Pa.	Bourse Building.
9	Tow.	17	1,000	Sabine Transportation Co. (Del.)	Baltimore, Md.	c/o F. H. Shallus Co., Chamber of Commerce Building.
10	Fr.	35	2,500	Pacific Argentine Brazil Line (Del.)	San Francisco, Calif.	461 Market Street.
11	Cod.	23	500	Portland Trawling Co. (Maine)	New York, N.Y.	1 Fulton Fish Market.
12	Pas.	60	1,200	Panama Mail S.S. Co. (Del.)	San Francisco, Calif.	2 Pine Street.
13	Fr.	39	3,500	Pacific-Atlantic S.S. Co. (Del.)	Portland, Oreg.	Porter Building.
14	Fr.	29	2,400	A. H. Bull S.S. Co. (N.J.)	New York, N.Y.	115 Broad Street.
15	Fr.	33	2,500	South Atlantic S.S. Co. (Del.)	Savannah, Ga.	DuPont Building, Wilmington, Del.
16	Fr.	34	2,800	Lykes Bros.-Ripley S.S. Co. (La.)	Galveston, Tex.	U.S. National Bank Building.
17	Fr.	36	1,200	Colombian S.S. Co. (Del.)	New York, N.Y.	17 Battery Place.
18	Fr.	26	1,500	Munson S.S. Line (N.Y.)	do.	67 Wall Street.
19	Fr.	32	2,500	South Atlantic S.S. Co. (Del.)	Savannah, Ga.	Dupont Building, Wilmington, Del.
20	Fr.	43	3,140	American Seantic Line (Del.)	New York, N.Y.	5 Broadway.
21	Fsh.	22	500	Portland Trawling Co. (Maine)	do.	1 Fulton Fish Market.
22	Fr.	44	2,800	States S.S. Co. (Nev.)	Portland, Oreg.	810 Porter Building.
23	Fr.	25	1,500	Waterman S.S. Corporation (Ala.)	Mobile, Ala.	Merchants National Bank Building.
24	Fr.	38	2,500	Lykes Bros.-Ripley S.S. Co. (La.)	New Orleans, La.	Whitney Bank Building
25	Fr.	32	2,500	Waterman S.S. Corporation (Ala.)	Mobile, Ala.	Merchants National Bank Building.
26	Cod.	20	500	Portland Trawling Co. (Maine)	New York, N.Y.	1 Fulton Fish Market.
27	Cod.	21	500	do.	do.	Do.
28	Fr.	43	2,800	Oceanic & Oriental Navigation Co. (Del.)	San Francisco, Calif.	215 Market Street.
29	Fr.	46	3,000	U.S. Shipping Board	Philadelphia, Pa.	Bourse Building.
30	Fr.	40	2,500	Pacific-Atlantic S.S. Co. (Del.)	Portland, Oreg.	Porter Building.
31	Fr.	26	1,500	Lykes Bros. S.S. Co. (La.)	Galveston, Tex.	U.S. National Bank Building.
32	Fr.	45	2,800	Mississippi Shipping Co. (La.)	New Orleans, La.	1311 Hibernia Building.
33	Fr.	35	2,800	Christenson S.S. Co. (Calif.)	San Francisco, Calif.	310 Sansome Street.
34	Fr.	34	3,000	Seas Shipping Co. (N.Y.)	New York, N.Y.	39 Cortlandt Street.
35	Fr.	36	3,500	Pacific-Atlantic S.S. Co. (Del.)	Portland, Oreg.	Porter Building.
36	Cod.	22	550	Portland Trawling Co. (Maine)	New York, N.Y.	1 Fulton Fish Market.
37	Pas.	42	3,000	Export S.S. Corporation (N.Y.)	do.	25 Broadway.
38	Tnk.	36	2,800	Gulf Refining Co. (Tex.)	Port Arthur, Tex.	Gulf Office Building.
39	Tnk.	32	3,100	Dilworth S.S. Co. (Del.)	Philadelphia, Pa.	260 South Broad Street.
40	Fr.	36	3,000	Seas Shipping Co. (N.Y.)	New York, N.Y.	39 Cortlandt Street.
41	Fr.	36	2,800	U.S. Shipping Board	do.	45 Broadway.
42	Fr.	45	2,800	do.	Portland, Oreg.	do.
43	Fr.	40	2,400	Export S.S. Corporation (N.Y.)	New York, N.Y.	25 Broadway.
44	Fr.	32	2,600	U.S. Shipping Board	Philadelphia, Pa.	Bourse Building.
45	Fr.	35	2,900	do.	Tampa, Fla.	do.
46	Wrk.	23	1,000	Merritt-Chapman & Scott Corporation (Del.)	New York, N.Y.	17 Battery Place.
47	Fr.	37	3,000	Seas Shipping Co. (N.Y.)	do.	39 Cortlandt Street.
48	Tnk.	36	3,500	Texas Co. (Del.)	Wilmington, Del.	7 West 10th Street.
49	Fr.	34	2,800	Isthmian S.S. Co. (Del.)	New York, N.Y.	71 Broadway.
50	Fr.	34	2,600	do.	do.	Do.
51	Fr.	43	2,800	Lykes Bros. Ripley S.S. Co. (La.)	New Orleans, La.	Whitney Bank Building.
52	Pas.	231	4,192	Matson Navigation Co. (Calif.)	Los Angeles, Calif.	730 Broadway.
53	Fr.	37	1,500	Matson Navigation Co. (Calif.)	San Francisco, Calif.	215 Market Street.
54	Fr.	37	3,500	Waterman S.S. Corporation (Ala.)	Mobile, Ala.	Merchants National Bank Building.
55	Fr.	41	2,500	U.S. Shipping Board	Philadelphia, Pa.	do.
56	Tnk.	37	2,800	Gulf Refining Co. (Tex.)	Port Arthur, Tex.	Gulf Office Building.
57	Fr.	35	1,600	McCormick S.S. Co. (Calif.)	San Francisco, Calif.	461 Market Street.
58	Fr.	14	1,000	City Mill Co. (T.H.)	Honolulu, T.H.	918 Kekaulike Street.
59	Fsh.	24	1,000	Santa Cruz Oil Co. (Nev.)	San Francisco, Calif.	311 California Street.
60	Fr.	35	2,500	Oceanic & Oriental Navigation Co. (Del.)	do.	215 Market Street.
61	Fr.	35	2,500	U.S. Shipping Board	Philadelphia, Pa.	do.
62	Fr.	27	1,400	Chas. R. McCormick Lumber Co. (Del.)	San Francisco, Calif.	461 Market Street.
63	Fr.	45	2,500	Lykes Bros. Ripley S.S. Co. (La.)	Houston, Tex.	Cotton Exchange Building.
64	Fr.	35	2,500	Gulf Pacific Mail Line, Ltd. (Nev.)	San Francisco, Calif.	215 Market Street.
65	Fr.	39	2,900	Argonaut Line (Del.)	New York, N.Y.	26 Beaver Street.
66	Fr.	48	2,500	U.S. Shipping Board	Seattle, Wash.	do.
67	Fr.	34	2,500	A. H. Bull S.S. Co. (N.J.)	New York, N.Y.	115 Broad Street.
68	Fr.	30	3,500	Lykes Bros.-Ripley S.S. Co. (La.)	Galveston, Tex.	U.S. National Bank Building.
69	Fsh.	28	6,640	Alaska Fishermen of Alaska (Alaska)	Seattle, Wash.	Foot of King Street.
70	Pas.	5	700	James Hughes	New York, N.Y.	17 Battery Place.

Merchant Vessels

Line no.	Official no.	Signal and radio call letters	Rig	Name of vessel	Tonnage		Dimensions in feet			When built	Where built
					Gross	Net	Length	Breadth	Depth		
1	216513	KSEA	St.s.	JAMES ELLWOOD JONES. Ⓞ	3,372	1,929	318.5	49.5	24.2	1918	Camden, N.J.
2	213803	KSEU	St.s.	JONANCY. Ⓞ	3,289	1,980	318.5	49.4	24.2	1915	do.
3	216529	KSIE	St.s.	GLEN WHITE. Ⓞ	5,438	3,349	368.6	55.2	30.5	1918	do.
4	216538	KSOI	St.s.	CONTOY. Ⓞ	1,943	1,203	251.0	43.5	20.0	1918	Lorain, Ohio
5	213834	KSOU	St.s.	BYLAYL. Ⓞ	3,289	1,980	318.5	49.5	24.2	1916	Camden, N.J.
6	216571	KTAO	St.s.	LAKE FRANCES. Ⓞ	2,016	1,193	252.0	43.5	18.9	1918	Toledo, Ohio
7	216739	KTOE	St.s.	MARY. Ⓞ	2,160	1,286	250.5	43.7	20.4	1918	Manitowoc, Wis.
8	216616	KTOI	St.s.	CATHERINE. Ⓞ	2,121	1,278	250.5	43.7	20.4	1918	do.
9	216718	KTUI	St.s.	SAMOA. Ⓞ	1,997	1,172	251.0	43.6	18.1	1918	Duluth, Minn.
10	216584	KTUO	St.s.	SAGADAHOC. Ⓞ	6,275	3,969	420.5	54.2	31.4	1918	Bath, Maine
11	219547	KUBB	St.s.	COLD HARBOR. Ⓞ	5,010	3,065	390.0	54.2	27.8	1920	Hog Island, Pa.
12	216794	KUBF	St.s.	San Diego. Ⓞ	1,487	835	237.3	44.7	16.8	1918	Hoquiam, Wash.
13	219637	KUBG	St.s.	BETTERTON. Ⓞ	7,198	4,382	431.0	59.2	33.4	1920	Baltimore, Md.
14	219636	KUBJ	St.s.	REPUBLIC. Ⓞ	5,056	3,700	391.8	51.3	28.8	1920	Wilmington, Del.
15	219560	KUBK	St.s.	GOLDEN MOUNTAIN. Ⓞ	6,069	3,823	401.4	53.2	31.9	1920	Vancouver, Wash.
16	219551	KUBL	St.s.	WILLSOLO. Ⓞ	6,078	3,776	401.4	53.2	31.9	1920	do.
17	219567	KUBM	St.s.	WESTERN SWORD. Ⓞ	4,794	3,023	379.9	53.1	27.0	1920	Tacoma, Wash.
18	219569	KUBN	St.s.	ROBIN GOODFELLOW. Ⓞ	6,885	4,260	424.8	55.2	23.9	1920	Seattle, Wash.
19	219571	KUBP	St.s.	CITY OF ALMA. Ⓞ	5,446	3,344	400.7	54.2	30.4	1920	Harrisman, Pa.
20	219581	KUBV	St.s.	HIGHO. Ⓞ	4,828	2,988	380.5	53.1	27.0	1920	Tacoma, Wash.
21	219590	KUBZ	St.s.	DELLWOOD. Ⓞ	3,923	2,489	320.7	46.0	24.4	1920	Oakland, Calif.
22	219585	KUCD	St.s.	POINT ARENA. Ⓞ	3,290	2,042	324.0	46.2	25.0	1920	Newark, N.J.
23	219588	KUCJ	St.s.	POINT REYES. Ⓞ	3,286	2,030	324.0	46.2	25.0	1920	do.
24	219593	KUCM	St.s.	SAN ANTONIO. Ⓞ	2,689	1,667	253.4	43.8	26.2	1920	Manitowoc, Wis.
25	219597	KUCN	St.s.	EASTERN GUIDE. Ⓞ	3,704	2,267	344.9	50.2	26.6	1919	Yokohama, Japan
26	219600	KUCQ	St.s.	W. F. BURDELL. Ⓞ	7,044	4,351	435.0	56.0	32.0	1920	Alameda, Calif.
27	219601	KUCR	St.s.	WEST SHIPPER. Ⓞ	2,592	1,613	251.0	43.6	26.1	1920	Chicago, Ill.
28	219614	KUCV	St.s.	CITY OF FLINT. Ⓞ	4,963	3,033	390.0	54.2	27.8	1920	Hog Island, Pa.
29	219617	KUDB	St.s.	BRANT. Ⓞ	414	209	139.4	25.2	14.2	1919	Savannah, Ga.
30	203795	KUDC	St.s.	TUSCAN. Ⓞ	2,415	1,355	275.5	42.1	18.0	1907	Sparrows Point, Md.
31	219622	KUDD	St.s.	ARGON. Ⓞ	6,952	4,271	435.6	56.2	31.7	1920	do.
32	219623	KUDF	St.s.	HERON. Ⓞ	411	208	139.4	25.2	14.2	1919	Savannah, Ga.
33	219624	KUDG	St.s.	SAN ANSELMO. Ⓞ	5,758	3,571	410.5	54.2	29.2	1920	Seattle, Wash.
34	219627	KUDK	St.s.	IOWA. Ⓞ	5,724	3,564	410.5	54.0	27.1	1920	South San Francisco, Calif.
35	219632	KUDN	St.s.	AMERICAN PRESS. Ⓞ	5,135	3,127	390.0	54.2	27.8	1920	Hog Island, Pa.
36	219633	KUDP	St.s.	EXERMONT. Ⓞ	4,969	3,037	390.0	54.2	27.8	1920	do.
37	219640	KUDQ	St.s.	BELLINGHAM. Ⓞ	5,940	3,729	410.0	54.4	27.2	1920	Los Angeles, Calif.
38	219643	KUDR	St.s.	DAVENPORT. Ⓞ	5,491	3,370	400.7	54.2	30.4	1920	Harrisman, Pa.
39	219644	KUDS	St.s.	COMMERCIAL ALABAMAN. Ⓞ	2,559	1,586	251.0	43.6	25.8	1920	Toledo, Ohio
40	219647	KUDZ	St.s.	NORTH HAVEN. Ⓞ	4,653	2,981	360.1	51.2	25.9	1919	Uraga, Japan
41	219648	KUFB	St.s.	SAN LUCAS. Ⓞ	6,588	4,156	415.1	55.7	32.0	1919	Osaka, Japan
42	219655	KUFD	St.s.	TILLIE LYKES. Ⓞ	2,572	1,633	251.0	43.6	26.2	1920	Duluth, Minn.
43	219656	KUFF	St.s.	MERRIMACK. Ⓞ	2,606	1,612	251.0	43.6	26.2	1920	do.
44	219657	KUFG	St.s.	VELMA LYKES. Ⓞ	2,572	1,636	251.0	43.6	26.2	1920	do.
45	219658	KUFJ	St.s.	WEST NILUS. Ⓞ	5,512	3,519	410.5	54.3	27.2	1920	Los Angeles, Calif.
46	219659	KUFG	St.s.	HAITI. Ⓞ	2,606	1,612	251.0	43.6	26.2	1920	Duluth, Minn.
47	219662	KUFN	St.s.	STEEL VOYAGER. Ⓞ	6,187	3,821	395.5	55.0	31.4	1920	Kearny, N.J.
48	219667	KUFQ	St.s.	TERN. Ⓞ	411	208	139.4	25.2	14.2	1919	Savannah, Ga.
49	219682	KUFR	St.s.	WEST CAMPGAW. Ⓞ	5,565	3,451	410.3	54.2	27.7	1920	Seattle, Wash.
50	219679	KUFT	St.s.	PLOVER. Ⓞ	411	208	139.4	25.2	14.2	1920	Savannah, Ga.
51	219681	KUFX	St.s.	SHELDRAKE. Ⓞ	411	208	139.4	25.2	14.2	1920	do.
52	219684	KUGB	St.s.	WILLIPO. Ⓞ	6,617	4,161	415.1	55.7	32.0	1919	Osaka, Japan
53	219686	KUGD	St.s.	CLEARWATER. Ⓞ	4,970	3,038	390.0	54.2	27.8	1920	Hog Island, Pa.
54	219689	KUGG	St.s.	OARMAN. Ⓞ	6,061	3,759	402.6	53.2	32.0	1920	Alexandria, Va.
55	219694	KUGJ	St.s.	LOON. Ⓞ	409	169	139.4	25.2	14.3	1919	Savannah, Ga.
56	219702	KUGM	St.s.	COMMERCIAL QUAKER. Ⓞ	2,689	1,667	253.4	43.8	26.2	1920	Manitowoc, Wis.
57	219703	KUGN	St.s.	COMMERCIAL FLORIDIAN. Ⓞ	2,689	1,667	253.4	43.8	26.2	1920	do.
58	219690	KUGP	St.s.	SEMINOLE. Ⓞ	5,867	3,660	401.9	54.2	31.3	1920	Tampa, Fla.
59	219712	KUGS	St.s.	EXMOUTH. Ⓞ	5,120	3,117	390.0	54.2	27.8	1920	Hog Island, Pa.
60	219713	KUGT	St.s.	JOMAR. Ⓞ	5,104	3,107	390.0	54.2	27.8	1920	do.
61	219715	KUGX	St.s.	ELLENOR. Ⓞ	3,482	2,112	328.0	46.2	22.9	1920	Wilmington, Del.
62	219716	KUGZ	St.s.	LILLIAN. Ⓞ	3,482	2,112	328.0	46.2	22.9	1920	do.
63	219718	KUJB	St.s.	THE ANGELES. Ⓞ	5,481	3,420	410.0	54.4	27.2	1920	Los Angeles, Calif.
64	219743	KUJM	St.s.	COOT. Ⓞ	409	169	139.4	25.2	14.3	1919	Savannah, Ga.
65	219744	KUJN	St.s.	OSPREY. Ⓞ	409	169	139.4	25.2	14.3	1919	do.
66	219741	KUJP	St.s.	PETER HELMS. Ⓞ	3,326	2,025	322.0	46.2	25.0	1920	Mobile, Ala.
67	219742	KUJQ	St.s.	ETHAN ALLEN. Ⓞ	7,777	4,937	439.6	60.2	33.7	1920	Gloucester City, N.J.
68	219745	KUJR	St.s.	CITY OF JOLIET. Ⓞ	6,167	3,804	395.3	55.1	31.4	1920	Wilmington, N.C.
69	219746	KUJS	St.s.	WINSTON-SALEM. Ⓞ	6,223	3,842	395.3	55.1	31.4	1920	do.
70	219752	KUJX	St.s.	LIBERTY BELL. Ⓞ	5,107	3,129	390.0	54.2	27.8	1920	Hog Island, Pa.

Line no.	Serv-ice	Crew	Horse-power	Name of owner	Home port	Address of owner
1	Fr't.	34	1,800	Pocahontas S.S. Co. (Del.)	Wilmington, Del.	7 West 10th Street, DuPont Building.
2	Fr't.	32	1,800	do.	do.	Do.
3	Fr't.	43	2,500	Mystic S.S. Co. (trustee)	Boston, Mass.	250 Stuart Street.
4	Fr't.	33	1,200	Gulf Mail S.S. Co. (La.)	New Orleans, La.	1544 Canal Bank Building.
5	Fr't.	31	1,400	Pocahontas S.S. Co. (Del.)	Wilmington, Del.	7 West 10th Street, DuPont Building.
6	Fr't.	28	1,200	Frank Paramino (part)	San Francisco, Calif.	1 Drumm Street.
7	Fr't.	30	1,550	A. H. Bull S.S. Co. (N.J.)	New York, N.Y.	115 Broad Street.
8	Fr't.	33	1,550	do.	do.	Do.
9	Fr't.	27	1,250	Hammond Lumber Co. (Del.)	San Francisco, Calif.	310 Sansome Street.
10	Fr't.	33	3,800	Argonaut Line (Del.)	New York, N.Y.	26 Beaver Street.
11	Fr't.	35	2,500	U.S. Shipping Board	Philadelphia, Pa.	Washington, D.C.
12	Fr't.	25	750	W. H. Wood	San Francisco, Calif.	1 Drumm Street.
13	Tnk.	39	2,750	Associated Oil Co. (Calif.)	do.	79 New Montgomery Street.
14	Tnk.	38	2,600	Petroleum Navigation Co. (Tex.)	Houston, Tex.	Petroleum Building.
15	Fr't.	36	2,800	Oceanic & Oriental Navigation Co. (Del.)	San Francisco, Calif.	215 Market Street.
16	Fr't.	36	2,800	Williams S. S. Corporation (Del.)	New York, N.Y.	90 Broad Street.
17	Fr't.	31	2,500	Sword S.S. Line (N.Y.)	do.	Do.
18	Fr't.	36	3,000	Seas Shipping Co. (N.Y.)	do.	39 Cortlandt Street.
19	Fr't.	31	3,500	Waterman S.S. Corporation (Ala.)	Mobile, Ala.	Merchants National Bank Building.
20	Fr't.	42	2,500	U.S. Shipping Board	Tacoma, Wash.	Washington, D.C.
21	Fsh.	31	1,800	Alaska S.S. Co. (Nev.)	New York, N.Y.	120 Broadway.
22	Fr't.	29	1,500	Swayne & Hoyt, Ltd. (Nev.)	San Francisco, Calif.	215 Market Street.
23	Fr't.	37	1,500	do.	do.	Do.
24	Fr't.	29	1,100	Southern S.S. Co. (Del.)	Philadelphia, Pa.	Commercial Trust Building, at 15th and Market Streets.
25	Fr't.	40	2,300	Pacific Coast S.S. Co. (Calif.)	San Francisco, Calif.	South Tower Building, Seattle, Wash.
26	Tnk.	46	3,100	Pure Oil Co. (Ohio)	Baltimore, Md.	Chamber of Commerce Building.
27	Fr't.	26	1,425	McCormick S.S. Co. (Calif.)	San Francisco, Calif.	461 Market Street.
28	Fr't.	39	2,500	U.S. Shipping Board	Philadelphia, Pa.	Bourse Building.
29	Fsh.	21	550	Portland Trawling Co. (Me.)	New York, N.Y.	1 Fulton Fish Market.
30	Fr't.	29	2,700	Merchants & Miners Transportation Co. (Md.)	Baltimore, Md.	112 South Gay Street.
31	Tnk.	34	2,200	Socony-Vacuum Oil Co. (N.Y.)	New York, N.Y.	26 Broadway.
32	Fsh.	21	500	Portland Trawling Co. (Me.)	do.	1 Fulton Fish Market.
33	Fr't.	34	2,500	Pacific-Atlantic S.S. Co. (Del.)	Portland, Oreg.	Porter Building.
34	Fr't.	33	2,800	States S.S. Co. (Nev.)	do.	Do.
35	Fr't.	40	2,500	U.S. Shipping Board	Philadelphia, Pa.	Washington, D.C.
36	Fr't.	33	2,500	Export S.S. Corporation	New York, N.Y.	25 Broadway.
37	Fr't.	40	2,500	Tacoma Oriental S.S. Co. (Nev.)	Tacoma, Wash.	915 Washington Building.
38	Fr't.	41	3,000	U.S. Shipping Board	Philadelphia, Pa.	Washington, D.C.
39	Fr't.	26	1,500	Mooremack Gulf Lines (Del.)	New York, N.Y.	5 Broadway.
40	Fr't.	30	2,800	Northland Transportation Co. (Wash.)	Juneau, Alaska	Pier 5, Seattle, Wash.
41	Fr't.	32	3,200	Pacific-Atlantic S.S. Co. (Del.)	Portland, Oreg.	Porter Building.
42	Fr't.	33	1,500	Lykes Bros. S.S. Co. (La.)	Galveston, Tex.	916 United States National Bank Building.
43	Fr't.	35	1,500	Merchants & Miners Transportation Co. (Md.)	Baltimore, Md.	112 South Gay Street.
44	Fr't.	27	1,500	Lykes Bros. S. S. Co. (La.)	Houston, Tex.	Cotton Exchange Building.
45	Fr't.	34	2,800	Pacific-Argentine-Brazil Line (Del.)	San Francisco, Calif.	461 Market Street.
46	Fr't.	31	1,500	American Caribbean Line (Del.)	New York, N.Y.	17 Battery Place.
47	Fr't.	47	2,800	Isthmian S.S. Co. (Del.)	do.	71 Broadway.
48	Fsh.	20	500	Portland Trawling Co. (Maine)	do.	1 Fulton Fish Market.
49	Fr't.	45	2,800	U.S. Shipping Board	do.	Do.
50	Fsh.	20	500	Portland Trawling Co. (Maine)	do.	Do.
51	Fsh.	23	500	do.	do.	Do.
52	Fr't.	48	3,200	Williams S.S. Corporation (Del.)	do.	90 Broad Street.
53	Fr't.	41	2,500	Mississippi Shipping Co. (La.)	New Orleans, La.	320 Magazine Street.
54	Fr't.	35	2,700	Lykes Bros.-Ripley S.S. Co. (La.)	Lake Charles, La.	Whitney Bank Building, New Orleans, La.
55	Fsh.	21	550	Portland Trawling Co. (Me.)	New York, N.Y.	1 Fulton Fish Market.
56	Fr't.	27	1,200	Mooremack Gulf Lines (Del.)	do.	5 Broadway.
57	Fr't.	29	1,500	do.	do.	Do.
58	Pas.	44	4,400	U.S. Shipping Board	Tampa, Fla.	Do.
59	Fr't.	36	2,500	Export S.S. Corporation (N.Y.)	New York, N.Y.	25 Broadway.
60	Fr't.	37	2,500	Tampa Inter-ocean S.S. Co. (Fla.)	New Orleans, La.	Whitney Building.
61	Fr't.	34	1,600	A. H. Bull S.S. Co. (N.J.)	New York, N.Y.	115 Broad Street.
62	Fr't.	31	1,550	do.	do.	Do.
63	Fr't.	32	3,500	U.S. Shipping Board	Los Angeles, Calif.	Do.
64	Fsh.	20	550	Portland Trawling Co. (Me.)	New York, N.Y.	1 Fulton Fish Market.
65	Fsh.	22	550	do.	do.	Do.
66	Fr't.	32	1,600	Charles R. McCormick Lumber Co. (Del.)	San Francisco, Calif.	461 Market Street.
67	Fr't.	31	3,000	Lykes Bros.-Ripley S.S. Co. (La.)	Port Arthur, Tex.	Adams Building.
68	Fr't.	38	2,800	do.	Houston, Tex.	Cotton Exchange Building.
69	Fr't.	43	2,800	U.S. Shipping Board	Wilmington, N.C.	Do.
70	Fr't.	34	2,500	do.	Philadelphia, Pa.	Bourse Building.

Merchant Vessels

Line no.	Official no.	Signal and radio call letters	Rig	Name of vessel	Tonnage		Dimensions in feet			When built	Where built
					Gross	Net	Length	Breadth	Depth		
1	219755	KUJZ	St.s.	OREGON.....Ⓢ	7,017	4,357	425.8	57.0	31.2	1920	Oakland, Calif.....
2	219758	KUKD	St.s.	POINT SUR.....Ⓢ	3,280	2,030	324.0	46.2	25.0	1920	Newark, N.J.....
3	219422	KUKJ	St.s.	SAN BERNARDINO.....Ⓢ	5,751	3,555	410.5	54.2	29.2	1920	Seattle, Wash.....
4	219766	KUKL	St.s.	MALA.....Ⓢ	3,545	2,174	324.0	46.2	25.0	1920	Newark, N.J.....
5	219770	KUKP	St.s.	DELAROF.....Ⓢ	6,021	3,842	402.5	53.0	32.0	1920	Baypoint, Calif.....
6	219776	KUKS	St.s.	ROBERT LUCKENBACH.....Ⓢ	6,461	3,908	445.0	58.0	29.4	1919	Machida Mura, Japan.....
7	219776	KUKV	St.s.	CALIFORNIA.....Ⓢ	5,441	3,386	410.0	54.4	27.2	1920	Los Angeles, Calif.....
8	219778	KUKX	St.s.	COLLINGSWORTH.....Ⓢ	5,101	3,125	390.0	54.2	27.8	1920	Hog Island, Pa.....
9	219782	KULB	St.s.	MALTRAN.....Ⓢ	3,513	2,144	333.8	48.0	24.9	1920	Jacksonville, Fla.....
10	219783	KULC	St.s.	MALCHACE.....Ⓢ	3,515	2,125	333.8	48.0	24.9	1920	do.....
11	219796	KULK	St.s.	HORACE LUCKENBACH.....Ⓢ	6,475	4,008	445.0	58.0	32.0	1919	Machida Tachibaum, Japan.....
12	219798	KULM	St.s.	ARIO.....Ⓢ	6,952	4,271	435.6	56.2	31.7	1920	Sparrows Point, Md.....
13	219800	KULN	St.s.	ARIZPA.....Ⓢ	5,437	3,338	400.7	54.2	30.4	1920	Harriman, Pa.....
14	219805	KULT	St.s.	COMMACK.....Ⓢ	5,111	3,115	390.0	54.2	27.8	1920	Hog Island, Pa.....
15	219814	KULX	St.s.	OTHO.....Ⓢ	4,839	2,976	380.5	53.1	27.0	1920	Tacoma, Wash.....
16	219817	KUMC	St.s.	UTACARBON.....Ⓢ	7,076	4,359	435.0	60.0	32.0	1920	Alameda, Calif.....
17	96142	KUMG	St.s.	Homer.....Ⓢ	501	331	146.0	33.8	17.0	1891	Bandon, Ore.....
18	219830	KUMK	St.s.	FREEPORT SULPHUR No. 5.....Ⓢ	4,127	2,440	355.5	52.5	24.8	1920	Kearny, N.J.....
19	219833	KUML	St.s.	NOSA PRINCE.....Ⓢ	3,280	1,997	324.0	46.2	25.0	1920	Mobile, Ala.....
20	219832	KUMM	St.s.	GOLDEN HARVEST.....Ⓢ	5,644	3,524	410.5	54.0	27.1	1920	San Francisco, Calif.....
21	219834	KUMN	St.s.	W. E. HUTTON.....Ⓢ	7,076	4,359	435.0	56.0	32.0	1920	Alameda, Calif.....
22	219840	KUMS	St.s.	ATLANTIC SUN.....Ⓢ	6,735	4,146	429.3	59.2	31.4	1920	Chester, Pa.....
23	219846	KUMV	St.s.	VOLUSIA.....Ⓢ	2,686	1,665	253.4	43.8	26.3	1920	Superior, Wis.....
24	219847	KUMX	St.s.	WEST TEXAS.....Ⓢ	2,686	1,665	253.4	43.8	26.3	1920	do.....
25	219850	KUNC	St.s.	COMMERCIAL PIONEER.....Ⓢ	2,686	1,665	253.4	43.8	26.3	1920	do.....
26	219851	KUND	St.s.	EASTERN GLADE.....Ⓢ	5,057	3,171	399.9	54.7	27.6	1920	Yokohama, Japan.....
27	219855	KUNF	St.s.	PENMAR.....Ⓢ	5,868	3,636	385.3	51.2	25.6	1920	Kobe, Japan.....
28	219857	KUNG	St.s.	WICHITA FALLS.....Ⓢ	2,559	1,586	251.0	43.6	25.8	1920	Toledo, Ohio.....
29	219842	KUNN	St.s.	OAKPARK.....Ⓢ	6,066	3,758	402.6	53.2	32.0	1920	Alexandria, Va.....
30	220640	KUNP	St.s.	THERMO.....Ⓢ	4,487	2,649	353.8	52.6	27.7	1920	Kearny, N.J.....
31	219870	KUNQ	St.s.	EASTERN CROWN.....Ⓢ	5,241	3,266	399.7	54.7	27.5	1920	Nagasaki, Japan.....
32	219873	KUNV	St.s.	EXCHESTER.....Ⓢ	4,964	3,034	390.0	54.2	27.8	1920	Hog Island, Pa.....
33	219875	KUNZ	St.s.	CHICKASAW CITY.....Ⓢ	6,196	3,849	395.5	55.0	31.4	1920	Chickasaw, Ala.....
34	219890	KUPF	St.s.	GULFPOINT.....Ⓢ	6,972	4,293	435.6	56.2	31.7	1920	Sparrows Point, Md.....
35	219899	KUPK	St.s.	ELIZABETH KELLOGG.....Ⓢ	5,189	3,155	391.9	51.2	28.5	1920	Savannah, Ga.....
36	219902	KUPL	St.s.	CONNESS PEAK.....Ⓢ	5,117	3,115	390.0	54.2	27.8	1920	Hog Island, Pa.....
37	219903	KUPM	St.s.	PATRICK HENRY.....Ⓢ	7,743	4,914	439.6	60.2	33.7	1920	Gloucester City, N.J.....
38	219904	KUPN	St.s.	CAPILLO.....Ⓢ	5,135	3,127	390.0	54.2	27.8	1920	Hog Island, Pa.....
39	219905	KUPP	Ol.s.	CUBORE.....Ⓢ	6,891	4,265	450.6	57.2	34.0	1920	Quincy, Mass.....
40	219918	KUPT	St.s.	EXCELSIOR.....Ⓢ	5,847	3,677	400.7	54.2	30.4	1920	Harriman, Pa.....
41	219919	KUPV	St.s.	CHILOIL.....Ⓢ	5,278	3,236	391.8	51.3	28.8	1920	Wilmington, Del.....
42	219936	KUQQ	St.s.	PADNSAY.....Ⓢ	4,838	2,977	380.4	53.1	27.0	1920	Tacoma, Wash.....
43	219937	KUQJ	St.s.	GOLDEN COAST.....Ⓢ	5,705	3,625	410.5	54.3	27.2	1920	Los Angeles, Calif.....
44	219938	KUQK	St.s.	SAN VINCENTE.....Ⓢ	5,597	3,496	410.5	54.3	27.2	1920	Long Beach, Calif.....
45	219939	KUQL	St.s.	MARTINIQUE.....Ⓢ	2,559	1,586	251.0	43.6	25.8	1920	Toledo, Ohio.....
46	219931	KUQM	St.s.	ILLINOIS.....Ⓢ	5,403	3,362	410.0	54.4	27.2	1920	Los Angeles, Calif.....
47	219940	KUQP	Ol.s.	UNICOI.....Ⓢ	5,959	3,703	401.9	54.2	31.3	1930	Tampa, Fla.....
48	219956	KURC	St.s.	CATHWOOD.....Ⓢ	7,072	4,360	435.0	56.0	32.0	1920	Alameda, Calif.....
49	219959	KURG	St.s.	ARTIGAS.....Ⓢ	5,161	3,144	390.0	54.2	27.8	1920	Hog Island, Pa.....
50	202375	KURJ	St.s.	J. L. REISS.....Ⓢ	5,398	4,102	489.0	52.2	26.5	1906	Wyandotte, Mich.....
51	219989	KURM	St.s.	WILLBORO.....Ⓢ	6,557	4,134	414.7	55.7	31.9	1920	Osaka, Japan.....
52	219998	KURT	St.s.	O'BRIEN BROTHERS.....Ⓢ	5,902	4,350	410.5	54.2	27.0	1920	Portsmouth, N.H.....
53	220007	KURX	St.s.	DIAMOND CEMENT.....Ⓢ	3,993	2,488	345.0	50.2	26.5	1920	Yokohama, Japan.....
54	220019	KUSF	St.s.	NOSA KING.....Ⓢ	3,237	1,976	324.0	46.2	25.0	1920	Mobile, Ala.....
55	220024	KUSG	St.s.	PENNSYLVANIA.....Ⓢ	5,652	3,522	410.5	54.3	27.2	1920	Los Angeles, Calif.....
56	220025	KUSJ	St.s.	OCIDENTAL.....Ⓢ	6,403	3,987	416.8	56.1	32.0	1920	Bath, Maine.....
57	220027	KUSK	St.s.	TEJON.....Ⓢ	7,004	4,349	425.8	57.0	31.2	1920	Oakland, Calif.....
58	220013	KUSN	St.s.	AQUARIUS.....Ⓢ	6,094	3,816	401.4	53.2	31.9	1920	Vancouver.....
59	220039	KUSP	Ol.s.	CROWN CITY.....Ⓢ	5,428	3,374	410.0	54.4	27.2	1920	Los Angeles, Calif.....
60	220047	KUSQ	St.s.	MASSMAR.....Ⓢ	5,828	3,600	385.0	51.2	25.6	1920	Kobe, Japan.....
61	220053	KUSR	St.s.	NEMAHA.....Ⓢ	6,501	4,016	395.3	55.1	31.4	1920	Wilmington, N.C.....
62	220061	KUST	St.s.	WEST CAMAK.....Ⓢ	5,647	3,513	410.5	54.0	27.1	1920	South San Francisco, Calif.....
63	220091	KUTC	St.s.	WEST MAHWAH.....Ⓢ	5,603	3,547	410.3	54.2	27.7	1920	Seattle, Wash.....
64	220105	KUTD	St.s.	OREON.....Ⓢ	6,057	3,785	402.6	53.2	32.0	1920	Alexandria, Va.....
65	220114	KUTG	St.s.	TANANA.....Ⓢ	3,474	2,064	320.7	46.0	24.4	1920	Oakland, Calif.....
66	220115	KUTJ	St.s.	POINT CLEAR.....Ⓢ	4,839	2,978	380.5	53.1	27.0	1920	Tacoma, Wash.....
67	220116	KUTK	St.s.	JAMES GRIFFITHS.....Ⓢ	3,545	2,179	324.0	46.2	25.0	1920	Mobile, Ala.....
68	207251	KUTM	St.s.	JOHN P. REISS.....Ⓢ	6,432	4,963	504.0	54.0	30.0	1910	Lorain, Ohio.....
69	220165	KUTS	St.s.	VACUUM.....Ⓢ	7,009	4,321	425.8	57.0	31.2	1920	Oakland, Calif.....
70	220160	KUTT	St.s.	BIRMINGHAM CITY.....Ⓢ	6,194	3,844	395.5	55.0	31.4	1920	Chickasaw, Ala.....
71	220129	KUTV	St.s.	PROVIDENCE.....Ⓢ	2,677	1,660	253.4	43.8	26.2	1920	Saginaw, Mich.....

Merchant Vessels

71

Line no.	Service	Crew	Horse-power	Name of owner	Home port	Address of owner
1	Tnk.	35	2,800	Texas Co. (Del.)	Wilmington, Del.	7 West 10th Street.
2	Frt.	32	1,500	Gulf Pacific Mail Line, Ltd. (Nev.)	San Francisco, Calif.	215 Market Street.
3	Frt.	36	3,000	Pacific-Atlantic S.S. Co. (Del.)	Portland, Oreg.	Porter Building.
4	Frt.	35	1,500	Matson Navigation Co. (Calif.)	San Francisco, Calif.	215 Market Street.
5	Fsh.	35	2,800	Alaska Packers Association (Calif.)	do	111 California Street.
6	Frt.	43	3,500	Luckenbach S.S. Co. (Del.)	New York, N.Y.	120 Wall Street.
7	Frt.	34	3,500	States S.S. Co. (Nev.)	Portland, Oreg.	810 Porter Building.
8	Frt.	42	2,500	U.S. Shipping Board	Philadelphia, Pa.	
9	Frt.	29	2,000	Maltran S.S. Co. (Del.)	New York, N.Y.	11 Broadway.
10	Frt.	34	2,000	do	do	Do.
11	Frt.	45	3,600	Luckenbach S.S. Co. (Del.)	do	120 Wall Street.
12	Tnk.	34	2,600	Socony-Vacuum Oil Co. (N.Y.)	do	26 Broadway.
13	Frt.	33	3,000	Waterman S.S. Corporation (Ala.)	Mobile, Ala.	Merchants National Bank Building.
14	Frt.	35	2,500	U.S. Shipping Board	Philadelphia, Pa.	
15	Frt.	45	2,588	American-West African Line (N.Y.)	New York, N.Y.	17 Battery Place.
16	Tnk.	33	3,300	Union Oil Co. of California (Calif.)	Los Angeles, Calif.	Union Building, 617 West 7th Street.
17	Frt.	20	250	Merritt Chapman & Scott Corporation (Del.)	do	P.O. Box 698, San Pedro, Calif.
18	Frt.	33	1,700	Freeport Sulphur Transportation Co. (Del.)	New York, N.Y.	61 Broadway.
19	Frt.	40	1,600	Grace S. S. Co. (Del.)	do	10 Hanover Square.
20	Frt.	33	2,800	Oceanic & Oriental Navigation Co. (Del.)	San Francisco, Calif.	215 Market Street.
21	Tnk.	33	2,600	Pure Oil Co. (Ohio)	Baltimore, Md.	Chamber of Commerce Building.
22	Tnk.	37	2,800	Sun Oil Co. (N.J.)	Philadelphia, Pa.	1608 Walnut Street.
23	Frt.	33	1,400	Merchants & Miners Transportation Co. (Md.)	Baltimore, Md.	112 South Gay Street.
24	Frt.	29	1,500	Southern S.S. Co. (Del.)	Philadelphia, Pa.	Broad Street Station.
25	Frt.	26	1,400	Mooremack Gulf Lines (Del.)	New York, N.Y.	5 Broadway.
26	Frt.	30	3,000	Postal S.S. Corporation (N.Y.)	do	17 State Street.
27	Frt.	35	2,300	Calmar S.S. Corporation (Del.)	do	25 Broadway.
28	Frt.	24	1,500	Southern S.S. Co. (Del.)	Philadelphia, Pa.	Broad Street Station.
29	Frt.	50	2,800	U.S. Shipping Board	New York, N.Y.	45 Broadway.
30	Tnk.	40	1,700	Thermo S.S. Co. (Del.)	Philadelphia, Pa.	250 South Broad Street.
31	Frt.	34	3,200	Eastern Crown S.S. Co. (Del.)	Boston, Mass.	7 West 10th Street, Wilmington, Del.
32	Frt.	36	2,500	Export S.S. Corporation (N.Y.)	New York, N.Y.	25 Broadway.
33	Frt.	36	2,800	Isthmian S.S. Co. (Del.)	do	71 Broadway.
34	Tnk.	38	2,600	Gulf Refining Co. (Tex.)	Port Arthur, Tex.	Gulf Office Building.
35	Tnk.	33	2,500	Kellogg S.S. Corporation (Del.)	New York, N.Y.	17 Battery Place.
36	Frt.	42	2,500	U.S. Shipping Board	Philadelphia, Pa.	
37	Frt.	37	3,500	do	do	
38	Frt.	36	2,300	do	do	
39	Frt.	38	2,500	Calmar S.S. Corporation (Del.)	New York, N.Y.	25 Broadway.
40	Frt.	45	3,000	Export S.S. Corporation (N.Y.)	do	Do.
41	Tnk.	38	2,600	Tankers Oceanic Corporation (Del.)	Wilmington, Del.	Delaware Trust Building.
42	Frt.	44	2,500	American-West African Line (N.Y.)	New York, N.Y.	17 Battery Place.
43	Frt.	35	2,800	Oceanic & Oriental Navigation Co. (Del.)	San Francisco, Calif.	215 Market Street.
44	Frt.	34	2,800	Pacific-Atlantic S.S. Co. (Del.)	Portland, Oreg.	Porter Building.
45	Frt.	27	1,500	Colombian S.S. Co. (Del.)	New York, N.Y.	17 Battery Place.
46	Frt.	33	3,500	States S.S. Co. (Nev.)	Portland, Oreg.	Porter Building.
47	Frt.	35	3,000	U.S. Shipping Board	Tampa, Fla.	
48	Tnk.	36	3,100	Union Oil Co. of California (Calif.)	Los Angeles, Calif.	Union Oil Building.
49	Frt.	37	3,500	U.S. Shipping Board	Philadelphia, Pa.	
50	Frt.	29	1,650	Reiss S.S. Co. (Del.)	Wilmington, Del.	100 West 10th Street.
51	Frt.	58	3,200	Williams S.S. Corporation (Del.)	New York, N.Y.	90 Broad Street.
52	Drg.	40	3,000	O'Brien Bros. Dredging Corporation (N.Y.)	do	233 Broadway.
53	Frt.	33	1,500	Pacific Coast S.S. Co. (Calif.)	San Francisco, Calif.	South Tower Building, Seattle, Wash.
54	Frt.	40	1,600	Grace S.S. Co. (Del.)	New York, N.Y.	10 Hanover Square.
55	Frt.	40	2,800	States S.S. Co. (Nev.)	Portland, Oreg.	810 Porter Building.
56	Tnk.	36	2,500	Texas Co. (Del.)	Wilmington, Del.	7 West 10th Street.
57	Tnk.	35	2,800	Socony-Vacuum Oil Co. (N.Y.)	New York, N.Y.	26 Broadway.
58	Frt.	42	2,500	Lykes Bros.-Ripley S.S. Co. (La.)	Houston, Tex.	Cotton Exchange Building.
59	Frt.	34	2,700	U.S. Shipping Board	Los Angeles, Calif.	
60	Frt.	34	3,000	Calmar S.S. Corporation (Del.)	New York, N.Y.	25 Broadway.
61	Frt.	43	2,800	Lykes Bros.-Ripley S.S. Co. (La.)	Houston, Tex.	Cotton Exchange Building.
62	Frt.	44	2,800	do	Corpus Christi, Tex.	c/o L. G. Hubele, Box 1047.
63	Frt.	34	2,800	Pacific Argentina Brazil Line (Del.)	San Francisco, Calif.	461 Market Street.
64	Frt.	36	2,800	States S.S. Co. (Nev.)	Portland, Oreg.	810 Porter Building.
65	Frt.	30	1,675	Alaska S.S. Co. (Nev.)	New York, N.Y.	120 Broadway.
66	Frt.	39	2,500	Swayne & Hoyt (Nev.)	San Francisco, Calif.	215 Market Street.
67	Frt.	31	1,600	Coastwise S.S. Barge Co. (Wash.)	Seattle, Wash.	602 Burke Building.
68	Frt.	31	1,760	Reiss S.S. Co. (Del.)	Wilmington, Del.	100 West 10th Street.
69	Tnk.	32	3,200	Socony-Vacuum Oil Co. (N.Y.)	New York, N.Y.	26 Broadway.
70	Frt.	49	2,300	Isthmian S.S. Co. (Del.)	do	71 Broadway.
71	Frt.	40	1,500	Merchants & Miners Transportation Co. (Md.)	Baltimore, Md.	112 South Gay Street.

Merchant Vessels

Line no.	Official no.	Signal and radio call letters	Rig	Name of vessel	Tonnage		Dimensions in feet			When built	Where built
					Gross	Net	Length	Breadth	Depth		
1	220143	KUTX	St.s.	BEACNLIGHT.....@	6,954	4,280	435.0	56.0	32.0	1920	Alameda, Calif.....
2	220133	KUTZ	St.s.	ROCHESTER.....@	6,836	4,221	435.6	56.2	33.6	1920	Sparrows Point, Md.....
3	220148	KUVB	St.s.	AMERICAN ORIOLE.....@	5,087	3,181	399.9	54.7	27.6	1920	Yokohama, Japan.....
4	220161	KUVO	St.s.	CITY OF WEATHERFORD.....@	5,401	3,364	400.7	54.2	30.2	1920	Pensacola, Fla.....
5	220166	KUVD	St.s.	SIDNEY M. HAUPTMAN.....@	6,094	3,816	401.4	53.2	31.9	1920	Vancouver, Wash.....
6	220173	KUVG	St.s.	BERKSHIRE.....@	4,621	2,824	360.1	51.2	25.9	1920	Uraga, Japan.....
7	220179	KUVK	St.s.	STEEL MARINER.....@	5,686	3,450	424.2	56.2	26.5	1920	Kearny, N.J.....
8	220180	KUVL	St.s.	STEEL TRADER.....@	5,686	3,450	424.2	56.2	26.5	1920	do.....
9	220185	KUVT	St.s.	JOLEE.....@	4,994	3,033	390.0	54.2	27.8	1920	Hog Island, Pa.....
10	220186	KUVV	St.s.	CARDONIA.....@	5,104	3,106	390.0	54.2	27.8	1920	do.....
11	220194	KUVX	St.s.	W. R. KEEVER.....@	5,350	3,357	400.5	54.2	30.4	1920	Newburgh, N.Y.....
12	220242	KUZC	St.s.	HAHIRA.....@	6,855	4,234	435.6	56.2	33.6	1920	Sparrows Point, Md.....
13	220245	KUZF	St.s.	MAKUA.....@	3,545	2,174	324.0	46.2	25.0	1920	Newark, N.J.....
14	220246	KUZG	St.s.	ADMIRAL CHASE.....@	3,285	1,997	324.0	46.2	25.0	1920	do.....
15	220254	KUZN	St.s.	MARY D.....@	4,861	3,042	380.2	53.1	27.0	1920	Tacoma, Wash.....
16	220256	KUZQ	St.s.	GARNET HULINGS.....@	7,036	4,363	425.0	57.2	33.1	1920	Oakland, Calif.....
17	220257	KUZR	St.s.	CAPULIN.....@	4,977	3,032	390.0	54.2	27.8	1920	Hog Island, Pa.....
18	220275	KUZS	St.s.	ENSLY CITY.....@	6,157	3,801	395.5	55.0	31.4	1920	Chickasaw, Ala.....
19	220276	KUZT	St.s.	PETER KERR.....@	6,600	4,157	415.0	55.7	31.9	1920	Osaka, Japan.....
20	220286	KUZV	St.s.	DUNGANNON.....@	6,928	4,292	435.4	56.1	33.8	1920	Alameda, Calif.....
21	220287	KUZZ	St.s.	CAYO MAMBI.....@	1,925	1,055	249.8	37.7	14.8	1920	Manitowoc, Wis.....
22	216914	KVAA	Ol.s.	LAKE OSWEYA.....@	2,398	1,461	250.5	43.8	22.2	1918	Saginaw, Mich.....
23	216900	KVAE	St.s.	LAKE BENBOW.....@	2,368	1,445	250.5	45.8	22.2	1918	Wyandotte, Mich.....
24	216610	KVIU	El.s.	J. W. VAN DYKE.....@	4,928	3,045	364.9	51.0	29.5	1918	Gloucester City, N.J.....
25	216716	KVUA	Ol.s.	LAKE ORMOC.....@	2,380	1,429	250.5	43.8	22.2	1918	Wyandotte, Mich.....
26	215795	KXOE	St.s.	SEVERANCE.....@	4,993	3,653	366.0	53.0	24.9	1909	Stockton, England.....
27	217619	KZIU	St.s.	SAGAPORACK.....@	5,113	3,101	390.0	54.2	27.6	1919	Hog Island, Pa.....
28	216924	KZOA	St.s.	ELWYN C. HALE.....@	2,084	1,223	251.0	43.7	19.2	1918	Superior, Wis.....
29	213845	WACA	St.s.	AMERICAN.....@	4,846	2,834	404.6	53.9	26.2	1916	Philadelphia, Pa.....
30	222054	WACB	Ol.s.	CALIFORNIAN.....@	5,908	3,651	445.1	59.8	27.1	1922	Chester, Pa.....
31	211480	WACC	St.s.	COLUMBIAN.....@	4,954	2,861	404.0	53.9	26.3	1913	Philadelphia, Pa.....
32	210753	WACD	St.s.	DAKOTAN.....@	5,220	3,154	407.7	53.7	28.1	1912	Sparrows Point, Md.....
33	215616	WACE	St.s.	NEBRASKAN.....@	6,572	4,100	471.1	59.1	28.9	1912	Vege sack, Germany.....
34	219474	WACF	St.s.	SAN GABRIEL.....@	4,821	2,981	386.8	52.2	27.4	1919	Arlington, N.Y.....
35	217933	WACG	St.s.	HAWAIIAN.....@	4,868	2,899	404.6	53.9	26.2	1919	Philadelphia, Pa.....
36	212144	WACH	St.s.	IOWAN.....@	5,165	3,145	407.7	53.7	28.1	1914	Sparrows Point, Md.....
37	216438	WACI	St.s.	KANSAN.....@	4,870	2,892	404.6	53.9	26.2	1918	Philadelphia, Pa.....
38	207489	WACJ	St.s.	KENTUCKIAN.....@	5,200	3,178	414.5	53.7	28.1	1910	Sparrows Point, Md.....
39	203971	WACK	St.s.	MEXICAN.....@	7,066	4,442	472.3	57.2	32.3	1907	San Francisco, Calif.....
40	210534	WACL	St.s.	MINNESOTAN.....@	5,204	3,146	407.7	53.7	28.1	1912	Sparrows Point, Md.....
41	222236	WACM	Ol.s.	MISSOURIAN.....@	5,908	3,650	445.1	59.8	27.1	1922	Chester, Pa.....
42	214901	WACN	St.s.	MONTANAN.....@	4,897	2,886	404.6	53.9	26.2	1917	Philadelphia, Pa.....
43	215545	WACP	St.s.	NEVADAN.....@	4,734	2,829	460.0	57.9	26.7	1912	Rostock, Germany.....
44	212314	WACQ	St.s.	OHIAN.....@	5,153	3,147	407.7	53.7	28.1	1914	Sparrows Point, Md.....
45	214725	WACR	St.s.	OREONIAN.....@	4,862	2,871	404.6	53.9	26.2	1917	Philadelphia, Pa.....
46	211629	WACS	St.s.	PANAMAN.....@	5,195	3,156	407.7	53.7	28.1	1913	Sparrows Point, Md.....
47	211297	WACT	St.s.	PENNSYLVANIAN.....@	5,155	3,145	407.7	53.7	28.1	1913	do.....
48	145944	WACU	St.s.	TEXAN.....@	7,005	4,427	471.0	57.2	31.8	1902	Camden, N.J.....
49	93369	WAOV	St.s.	VIRGINIAN.....@	7,985	5,023	491.5	58.2	24.4	1903	Sparrows Point, Md.....
50	217232	WACW	St.s.	ALASKAN.....@	5,364	3,280	415.0	53.7	28.3	1918	do.....
51	219714	WACX	St.s.	ARIZONAN.....@	5,815	3,617	434.3	57.7	27.2	1920	Chester, Pa.....
52	210628	WACY	St.s.	GEORGIAN.....@	5,825	3,608	434.3	57.7	27.2	1920	do.....
53	217057	WACZ	St.s.	DORA.....@	2,316	1,368	251.0	43.5	22.4	1918	Buffalo, N.Y.....
54	207504	WADD	St.s.	A. M. BYERS.....@	6,364	4,841	504.0	54.0	30.0	1910	Cleveland, Ohio.....
55	121205	WADE	St.s.	CLEMENS A. REISS.....@	4,378	3,367	437.5	60.2	24.5	1901	Chicago, Ill.....
56	203658	WADF	St.s.	OTTO M. REISS.....@	4,510	3,358	430.0	52.2	24.3	1906	West Bay City, Mich.....
57	207471	WADG	St.s.	PETER REISS.....@	5,923	4,217	512.0	54.0	30.0	1910	West Superior, Wis.....
58	86582	WADH	St.s.	RICHARD J. REISS.....@	4,503	3,526	430.0	50.0	28.5	1901	Cleveland, Ohio.....
59	224850	WADJ	St.s.	WILLIAM G. MATHER.....@	8,662	6,810	601.0	62.0	27.7	1925	River Rouge, Mich.....
60	201058	WADK	St.s.	Cabrillo.....@	611	387	182.0	32.0	13.5	1904	San Pedro, Calif.....
61	145958	WADL	St.s.	TIONESTA.....@	4,320	2,652	340.0	45.2	28.0	1903	Wyandotte, Mich.....
62	201768	WADM	St.s.	JUNIATA.....@	4,333	2,610	340.0	45.0	28.0	1905	Cleveland, Ohio.....
63	207175	WADO	St.s.	OCTOHARA.....@	4,329	2,652	340.0	45.2	28.0	1910	Wyandotte, Mich.....
64	205458	WADR	St.s.	WYANDOTTE.....@	2,450	1,541	346.0	45.2	24.0	1908	Ecorse, Mich.....
65	209060	WADS	St.s.	THE HARVESTER.....@	7,188	5,690	525.0	58.0	31.0	1911	Lorain, Ohio.....
66	215880	WADT	St.s.	SANTA CECILIA.....@	4,900	2,900	360.2	51.6	22.8	1917	Philadelphia, Pa.....
67	206130	WADU	St.s.	ALPENA.....@	2,886	1,787	356.0	47.2	27.0	1909	Wyandotte, Mich.....
68	214061	WADV	St.s.	CONNEAUT.....@	4,749	3,027	415.0	56.0	27.5	1916	Ecorse, Mich.....
69	220966	WADW	St.s.	RUTH ALEXANDER.....@	8,135	4,988	439.1	56.0	26.2	1913	Hamburg, Germany.....
70	215841	WADY	St.s.	W. M. TUPPER.....@	1,750	1,092	217.6	38.0	23.6	1917	Jacksonville, Fla.....
71	221063	WADZ	St.s.	MUNDIXIE.....@	3,285	1,965	324.0	46.2	25.0	1921	Port Jefferson, N.Y.....
72	217952	WBAI	St.s.	HEFFRON.....@	7,611	4,886	440.0	56.0	35.2	1919	Alameda, Calif.....
73	212080	WBCC	St.s.	HURON.....@	4,810	3,051	415.0	56.0	27.5	1914	Ecorse, Mich.....
74	150652	WBCE	St.s.	MACOM.....@	235	117	135.3	23.0	10.1	1894	Sparrows Point, Md.....
75	107216	WBCE	St.s.	CAMBRIDGE.....@	2,094	1,399	225.3	42.1	14.2	1896	Philadelphia, Pa.....

Line no.	Service	Crew	Horse-power	Name of owner	Home port	Address of owner
1	Tnk.	45	3, 100	Standard Shipping Co. (Del.)	Wilmington, Del.	30 Rockefeller Plaza, New York, N.Y.
2	Tnk.	32	3, 000	Socony-Vacuum Oil Co. (N.Y.)	New York, N.Y.	26 Broadway.
3	Tnk.	54	3, 000	S. S. Oriole (N.Y.)	do.	80 Broad Street.
4	Frt.	42	3, 000	U.S. Shipping Board	Pensacola, Fla.	
5	Frt.	32	2, 500	Charles R. McCormick Lumber Co. (Del.)	San Francisco, Calif.	461 Market Street.
6	Frt.	56	2, 800	Berkshire S.S. Co. (Del.)	Boston, Mass.	100 Milk Street.
7	Frt.	49	3, 100	Isthmian S.S. Co. (Del.)	New York, N.Y.	71 Broadway.
8	Frt.	37	3, 100	do.	do.	Do.
9	Frt.	35	2, 500	Lykes Bros.-Ripley S.S. Co. (La.)	Houston, Tex.	Cotton Exchange Building.
10	Frt.	42	2, 500	do.	New Orleans, La.	Whitney Bank Building.
11	Frt.	36	8, 000	Union Sulphur Co. (N.J.)	New York, N.Y.	33 Rector Street.
12	Tnk.	32	2, 600	Atlantic Refining Co. (Pa.)	Philadelphia, Pa.	260 South Broad Street.
13	Frt.	29	1, 500	Matson Navigation Co. (Calif.)	San Francisco, Calif.	215 Market Street.
14	Frt.	29	1, 500	Pacific S.S. Lines, Ltd. (Nev.)	do.	311 California Street.
15	Frt.	32	2, 500	Pacific American Fisheries (Del.)	Bellingham, Wash.	South Bellingham, Wash.
16	Tnk.	33	2, 800	Continental S.S. Co. (Del.)	Wilmington, Del.	Keyser Building, Baltimore, Md.
17	Frt.	36	2, 500	U.S. Shipping Board	Philadelphia, Pa.	Bourse Building.
18	Frt.	34	2, 800	Isthmian S.S. Co. (Del.)	New York, N.Y.	71 Broadway.
19	Frt.	33	3, 200	Pacific-Atlantic S.S. Co. (Del.)	Portland, Oreg.	Porter Building.
20	Tnk.	34	3, 000	Texas Co. (Del.)	Wilmington, Del.	7 West 10th Street.
21	Frt.	27	2, 000	Cananova Cayo Mambi Corporation (La.)	New York, N.Y.	c/o Standard Fruit & S.S. Co., Union Indemnity Building, New Orleans, La.
22	Frt.	27	1, 200	Ford Motor Co. (Del.)	Detroit, Mich.	Highland Park, Mich.
23	Frt.	29	1, 300	do.	do.	Do.
24	Tnk.	25	2, 500	Atlantic Refining Co. (Pa.)	Philadelphia, Pa.	260 South Broad Street.
25	Frt.	27	1, 000	Ford Motor Co. (Del.)	Detroit, Mich.	Highland Park, Mich.
26	Frt.	41	1, 800	Diamond S.S. Transportation Corporation (Mass.)	Boston, Mass.	Barristers Hall, Pemberton Square.
27	Frt.	32	3, 140	American Scantic Line (Del.)	New York, N.Y.	5 Broadway.
28	Frt.	29	1, 200	Alaska Salmon Co. (Calif.)	San Francisco, Calif.	141 Clay Street.
29	Frt.	39	3, 500	American-Hawaiian S.S. Co. (N.J.)	New York, N.Y.	90 Broad Street.
30	Frt.	42	4, 500	do.	do.	Do.
31	Frt.	39	5, 000	do.	do.	Do.
32	Frt.	41	4, 000	do.	do.	Do.
33	Frt.	39	4, 000	do.	do.	Do.
34	Frt.	36	2, 500	Pacific-Atlantic S.S. Co. (Del.)	Portland, Oreg.	Porter Building.
35	Frt.	42	3, 000	American-Hawaiian S.S. Co. (N.J.)	New York, N.Y.	90 Broad Street.
36	Frt.	36	4, 000	do.	do.	Do.
37	Frt.	42	3, 000	do.	do.	Do.
38	Frt.	38	2, 000	do.	do.	Do.
39	Frt.	49	4, 600	do.	do.	Do.
40	Frt.	41	4, 000	do.	do.	Do.
41	Frt.	49	4, 500	do.	do.	Do.
42	Frt.	41	3, 000	do.	do.	Do.
43	Frt.	41	3, 600	do.	do.	Do.
44	Frt.	46	4, 000	do.	do.	Do.
45	Frt.	41	3, 200	do.	do.	Do.
46	Frt.	36	4, 000	do.	do.	Do.
47	Frt.	37	4, 000	do.	do.	Do.
48	Frt.	46	3, 700	do.	do.	Do.
49	Frt.	49	5, 200	do.	do.	Do.
50	Ref.	41	4, 000	do.	do.	Do.
51	Frt.	38	3, 000	do.	do.	Do.
52	Frt.	40	3, 000	Williams S.S. Corporation (Del.)	do.	Do.
53	Frt.	32	1, 200	A. H. Bull S.S. Co. (N.J.)	Baltimore, Md.	Pier 5, Pratt Street.
54	Frt.	22	1, 760	Reiss S.S. Co. (Del.)	Wilmington, Del.	100 West 10th Street.
55	Frt.	31	1, 700	do.	do.	Do.
56	Frt.	24	1, 800	do.	do.	Do.
57	Frt.	23	1, 600	do.	do.	Do.
58	Frt.	33	1, 700	do.	do.	Do.
59	Frt.	34	2, 500	Cleveland-Cliffs S.S. Co. (Del.)	do.	Do.
60	Pas.	21	1, 500	Wilmington Transportation Co. (Calif.)	Los Angeles, Calif.	Catalina Terminal, Wilmington, Calif.
61	Pas.	155	2, 500	Great Lakes Transit Corporation (N.Y.)	Buffalo, N.Y.	223 Erie Street.
62	Pas.	149	3, 000	do.	do.	Do.
63	Pas.	155	2, 500	do.	do.	Do.
64	Frt.	20	1, 100	Wyandotte Transportation Co. (Mich.)	Detroit, Mich.	1622 Ford Building.
65	Frt.	37	1, 760	International Harvester Co. (N.J.)	Duluth, Minn.	Hibbing, Minn.
66	Pas.	97	3, 400	Panama Mail S.S. Co. (Del.)	San Francisco, Calif.	2 Pine Street.
67	Frt.	20	1, 400	Wyandotte Transportation Co. (Mich.)	Detroit, Mich.	Ford Building.
68	Frt.	24	1, 775	do.	do.	Do.
69	Pas.	143	5, 000	Dollar Terminal S.S. Co. (Nev.)	San Francisco, Calif.	311 California Street.
70	Frt.	25	750	Santa Ana S.S. Co. (Wash.)	Seattle, Wash.	744 Dexter Horton Building.
71	Frt.	29	1, 600	Redman S.S. Corporation (Del.)	Wilmington, Del.	Dupont Building.
72	Frt.	38	3, 000	Weyerhaeuser S.S. Co. (Del.)	Tacoma, Wash.	Box 629, Newark, N.J.
73	Frt.	23	1, 800	Wyandotte Transportation Co. (Mich.)	Detroit, Mich.	1622 Ford Building.
74	Pol.	13	550	City of New York	New York, N.Y.	Municipal Building.
75	Pas.	55	1, 800	Colonial Navigation Co. (N.Y.)	do.	Pier 11, North River.

Merchant Vessels

Line no.	Official no.	Signal and radio call letters	Rig	Name of vessel	Tonnage		Dimensions in feet			When built	Where built
					Gross	Net	Length	Breadth	Depth		
1	130006	WBOF	St.s.	LOUISIANA.....	2,849	1,797	290.0	42.2	23.2	1901	Chicago, Ill.
2	213937	WBOG	St.s.	NEW YORK.....	6,389	3,959	416.8	56.1	32.7	1916	Quincy, Mass.
3	213878	WBOH	St.s.	TEXAS.....	6,368	3,946	416.8	56.1	32.7	1916	do.
4	216032	WBOI	St.s.	FREEMAN.....	3,350	1,949	318.5	49.5	24.2	1918	Camden, N.J.
5	214689	WBOJ	St.s.	ISAAC T. MANN.....	5,266	3,354	368.6	55.2	30.5	1917	do.
6	218624	WBOK	St.s.	OAKLEY L. ALEXANDER.....	5,284	3,325	368.6	55.2	30.5	1915	do.
7	217700	WBOO	St.s.	ATLANTIC.....	5,524	3,455	410.5	54.3	27.2	1919	Los Angeles, Calif.
8	217725	WBOP	St.s.	MUNMYSTIC.....	5,685	3,413	400.7	54.2	30.1	1919	Chester, Pa.
9	212964	WBQC	St.s.	ARDMORE.....	7,035	4,390	449.5	59.6	29.9	1913	Rostock, Germany.
10	212984	WBQR	St.s.	MUSKOGEE.....	7,034	4,435	450.9	57.9	31.2	1913	Danzig, Germany.
11	213157	WBCT	St.s.	MATINICOCK.....	6,789	4,159	459.1	60.0	28.8	1913	Dietrichsdorf, Ger- many.
12	218222	WBCU	St.s.	WABAN.....	6,038	3,742	401.4	53.2	31.9	1919	Vancouver, Wash.
13	215889	WBCV	St.s.	MARIAN OTIS CHANDLER.....	5,520	3,398	409.6	54.1	27.1	1917	Seattle, Wash.
14	220643	WBDA	St.s.	AMERICAN BANKER.....	7,430	4,013	436.9	58.2	26.4	1920	Hog Island, Pa.
15	220927	WBDB	St.s.	AMERICAN FARMER.....	7,430	4,013	436.9	58.2	26.4	1920	do.
16	116495	WBDC	St.s.	SAMUEL MITCHELL.....	2,248	1,362	293.3	40.4	20.1	1892	Cleveland, Ohio.
17	203071	WBDG	St.s.	ASHTABULA.....	2,670	1,525	338.0	56.0	21.5	1906	St. Clair, Mich.
18	92521	WBDH	St.s.	ISLE ROYALE.....	2,944	2,391	274.7	42.2	20.8	1893	Chicago, Ill.
19	213555	WBDM	St.s.	W. F. WHITE.....	7,180	5,548	530.0	60.0	32.0	1915	Lorain, Ohio.
20	30094	WBDM	St.s.	S. B. COOLIDGE.....	3,695	2,188	376.0	48.2	22.4	1897	Chicago, Ill.
21	216119	WBDO	St.s.	LAWRENCE PHILIPS.....	2,117	1,285	251.0	43.5	18.1	1918	Portland, Ore.
22	210768	WBDO	St.s.	W. R. CHAMBERLIN, JR.....	2,264	1,300	288.8	44.6	19.0	1912	Newport News, Va.
23	227182	WBEB	Ol.s.	Cambridge.....	173	118	115.3	23.6	11.1	1928	Essex, Mass.
24	230435	WBEB	St.s.	EXOCHORDA.....	9,359	5,627	453.0	61.7	38.6	1931	Camden, N.J.
25	230456	WBEB	Ol.s.	Brookline.....	211	81	116.2	23.4	11.5	1931	Essex, Mass.
26	230424	WBEL	St.s.	COMET.....	9,153	5,583	480.5	66.0	36.8	1930	Chester, Pa.
27	228950	WBEM	St.s.	Invader.....	196	110	109.3	25.8	10.0	1929	San Diego, Calif.
28	116555	WBEO	St.s.	WELLHART.....	2,846	2,164	343.0	42.2	21.6	1893	Wyandotte, Mich.
29	229536	WBEO	Ol.s.	White Star.....	193	111	93.8	25.8	11.5	1930	Los Angeles, Calif.
30	230490	WBEO	Ol.s.	NORTHERN SUN.....	8,864	5,394	480.6	60.0	36.8	1931	Chester, Pa.
31	225118	WBFI	Gas.	Vermilion.....	10	6	39.6	12.4	2.9	1923	Olga, La.
32	205311	WBFS	St.s.	CRUSADER.....	294	199	122.3	25.0	14.0	1908	Camden, N.J.
33	230474	WBFU	Ol.s.	Funchal.....	185	126	106.3	25.5	9.1	1928	Sausalito, Calif.
34	232625	WBFV	Ol.s.	Southern Cross.....	253	136	110.0	26.0	11.0	1929	Los Angeles, Calif.
35	227565	WBFV	St.s.	NEW BEDFORD.....	1,116	451	202.6	36.2	13.0	1928	Quincy, Mass.
36	224501	WBFZ	St.s.	NANTUCKET.....	1,082	428	202.4	36.1	13.1	1925	Bath, Maine.
37	218096	WCCB	St.s.	WEST CELERON.....	5,763	3,554	409.8	54.2	27.7	1919	Portland, Ore.
38	211906	WCCD	St.s.	AMOLCO.....	3,101	1,881	317.1	46.0	23.8	1914	Quincy, Mass.
39	212892	WCCD	St.s.	CHINCHA.....	6,348	3,983	403.0	52.3	26.8	1912	Sunderland, England.
40	213861	WCCD	St.s.	ALAMAR.....	5,688	3,516	399.7	56.2	30.5	1916	San Francisco, Calif.
41	215948	WCCG	St.s.	EDWIN CHRISTENSON.....	5,970	3,514	410.0	54.2	27.5	1918	Portland, Ore.
42	145934	WCCJ	St.s.	CRISTOFAL.....	9,604	7,026	489.5	58.0	28.9	1902	Sparrows Point, Md.
43	117125	WCCJ	St.s.	ANCON.....	9,640	7,531	489.5	58.0	28.9	1902	do.
44	214493	WCCJ	St.s.	JOSEPH R. PARROTT.....	2,406	1,114	336.7	59.0	18.5	1916	Philadelphia, Pa.
45	212826	WCCJ	St.s.	HENRY M. FLAGLER.....	2,699	878	336.7	59.0	18.7	1914	do.
46	213670	WCCJ	St.s.	PLYMOUTH.....	5,266	3,354	368.6	55.2	30.5	1915	Camden, N.J.
47	200690	WCCM	St.s.	PRESIDENT JOHNSON.....	15,543	9,487	600.0	65.3	23.1	1904	do.
48	200493	WCCN	St.s.	PRESIDENT FILLMORE.....	15,575	9,391	600.0	65.3	23.1	1903	do.
49	203116	WCCR	St.s.	ALEUTIAN.....	6,361	3,901	400.0	50.2	17.5	1906	Philadelphia, Pa.
50	209055	WCCS	St.s.	CORDOVA.....	2,089	1,269	243.0	41.1	17.3	1912	Wilmington, Del.
51	210869	WCCS	St.s.	LAKINA.....	2,059	1,233	243.0	41.0	17.3	1913	do.
52	207935	WCCU	St.s.	LATOUCHE.....	2,332	1,481	240.0	41.0	28.0	1910	Seattle, Wash.
53	136740	WCCV	St.s.	NIZINA.....	2,373	1,679	237.5	42.0	23.4	1899	Lorain, Ohio.
54	155177	WCCW	St.s.	NORTHWESTERN.....	3,094	1,949	336.2	43.2	22.0	1889	Chester, Pa.
55	111405	WCCX	St.s.	REDONDO.....	1,224	735	188.0	38.0	19.3	1902	Toledo, Ohio.
56	161828	WCCY	St.s.	Victoria.....	3,868	2,415	361.1	40.0	19.0	1870	Dumbarton, Scotland.
57	92936	WCCZ	St.s.	YUKON.....	5,863	3,638	360.0	50.0	19.9	1899	Philadelphia, Pa.
58	127413	WODB	St.s.	RESTORER.....	1,108	670	210.0	32.0	23.3	1900	Wilmington, Del.
59	219577	WCDC	Ol.s.	Fabia.....	248	108	131.6	25.0	13.4	1920	East Boothbay, Maine.
60	215570	WCDD	St.s.	COMMERCIAL GUIDE.....	4,762	2,890	400.7	55.2	25.6	1911	Hamburg, Germany.
61	224508	WCDD	St.s.	PHILIP D. BLOCK.....	7,931	0,210	586.3	60.2	28.0	1925	Lorain, Ohio.
62	216012	WCDD	St.s.	BLACK OSPREY.....	5,589	3,513	409.6	54.1	27.1	1918	Seattle, Wash.
63	217730	WCDD	St.s.	EXHIBITOR.....	5,106	3,097	390.0	54.2	27.6	1919	Hog Island, Pa.
64	215544	WCDD	St.s.	SAN JULIAN.....	6,872	4,321	468.5	58.5	32.2	1911	Bremen, Germany.
65	215293	WCDD	St.s.	STANLEY DOLLAR.....	5,929	3,742	401.4	54.0	22.9	1914	Monfalcone, Austria.
66	202311	WCDD	St.s.	LEHIGH.....	6,524	5,101	525.0	55.0	31.0	1905	Lorain, Ohio.
67	216033	WCDO	St.s.	W. W. BRUCE.....	6,728	4,083	429.3	59.2	31.4	1918	Chester, Pa.
68	205349	WCDF	St.s.	LACKAWANNA.....	6,971	5,482	530.0	56.2	32.0	1908	Ecorse, Mich.
69	205285	WCDF	St.s.	MARYLAND.....	6,971	5,482	530.0	56.2	32.0	1908	do.
70	215153	WCDF	St.s.	BETHLEHEM.....	8,271	6,564	580.0	60.0	32.0	1917	Ashtabula, Ohio.
71	204393	WCDS	St.s.	STEELTON.....	6,215	4,947	504.0	52.2	31.0	1907	Ecorse, Mich.
72	211948	WCDF	St.s.	Cello.....	943	578	202.3	40.2	14.7	1913	St. Helens, Ore.
73	213092	WCDF	St.s.	Wapama.....	951	584	204.8	40.2	14.3	1915	do.
74	96503	WCDF	St.s.	HYADES.....	3,817	2,668	331.5	47.0	25.0	1900	Sparrows Point, Md.

Merchant Vessels

75

Line no.	Serv-ice	Crew	Horse-power	Name of owner	Home port	Address of owner
1	Tnk.	29	1,150	Texas Co. (Del.)	Wilmington, Del.	7 West 10th Street.
2	Tnk.	34	2,000	do	do	Do.
3	Tnk.	33	3,000	do	do	Do.
4	Frt.	35	1,800	Pocahontas S.S. Co. (Del.)	do	10th and Market Streets.
5	Frt.	38	2,800	do	do	Do.
6	Frt.	41	2,200	do	do	Do.
7	Frt.	35	2,800	Argonaut Line (Del.)	New York, N.Y.	26 Beaver Street.
8	Frt.	36	2,500	Munson S.S. Line (N.Y.)	do	67 Wall Street.
9	Tnk.	34	2,400	Ardmore S.S. Co. (Del.)	Wilmington, Del.	19-21 Dover Green, Dover, Del.
10	Tnk.	35	2,600	do	do	Do.
11	Tnk.	36	2,400	do	do	Do.
12	Frt.	44	2,800	Lykes Bros., Ripley S.S. Co. (La.)	Galveston, Tex.	United States National Bank Building.
13	Frt.	33	2,700	Matson S.S. Co. (Del.)	Los Angeles, Calif.	Pier A, Wilmington, Calif.
14	Pas.	68	6,000	United States Lines Co. (Nev.)	New York, N.Y.	1 Broadway.
15	Pas.	67	6,000	do	do	Do.
16	Frt.	20	1,475	Huron Transportation Co. (Mich.)	Detroit, Mich.	1317 Ford Building.
17	Frt.	37	3,000	Pennsylvania Ontario Transportation Co. (Ohio)	Cleveland, Ohio	Rockefeller Building.
18	Pas.	76	2,500	Isle Royal Transportation Co. (Ariz.)	Chicago, Ill.	333 North Michigan Avenue.
19	Frt.	38	2,100	Bradley Transportation Co. (W.Va.)	Duluth, Minn.	Wolvin Building.
20	Frt.	27	1,000	Pioneer S.S. Co. (Del.)	Wilmington, Del.	100 West 10th Street.
21	Frt.	24	1,150	Lawrence-Philips S.S. Co. (Calif.)	Los Angeles, Calif.	714 West 10th Street.
22	Frt.	31	1,800	W. R. Chamberlin	San Francisco, Calif.	1 Drumm Street.
23	Cod.	12	360	Fairbanks, Morse & Co. (Ill.)	Boston, Mass.	178 Atlantic Avenue.
24	Pas.	104	7,200	Export S.S. Corporation (N.Y.)	New York, N.Y.	25 Broadway.
25	Cod.	20	450	Trawler Brookline (Mass.)	Boston, Mass.	191 Northern Avenue.
26	Tnk.	41	3,100	Socony-Vacuum Oil Co. (N.Y.)	New York, N.Y.	26 Broadway.
27	Fsh.	12	b 350	Joe C. Monise	San Diego, Calif.	Point Loma, Calif.
28	Frt.	21	1,150	Wellhart S.S. Co. (Mass.)	Boston, Mass.	73 Water Street.
29	Fsh.	10	350	Van Camp Sea Food Co. (Calif.)	Los Angeles, Calif.	9 Fish Harbor Wharf, Terminal Island, Calif.
30	Tnk	43	2,800	Motor Tankship Corporation (Del.)	Philadelphia, Pa.	1608 Walnut Street.
31	Fsh.	2	20	Texas Co. (Del.)	New Orleans, La.	P.O. Box 1737, Shreveport, La.
32	Tow.	13	500	Pringle Barge Line Co. (Del.)	Wilmington, Del.	100 West 10th Street.
33	Fsh.	11	350	Edward P. Silva	San Diego, Calif.	3135 Carleton Street, Point Loma, Calif.
34	Fsh.	8	b 450	Coast Fishing Co.	Los Angeles, Calif.	Wilmington, Calif.
35	Pas.	34	1,200	New England S.S. Co. (Conn.)	New Bedford, Mass.	Pier 9.
36	Pas.	35	1,000	do	do	Do.
37	Frt.	43	2,500	U.S. Shipping Board	Portland, Oreg.	Washington, D.C.
38	Tnk.	31	1,650	Steamship Amolco Corporation (Del.)	New York, N.Y.	122 East 42d Street.
39	Frt.	37	2,500	American South African Line (N.Y.)	do	26 Beaver Street.
40	Frt.	36	2,500	Calmar S.S. Corporation (Del.)	do	25 Broadway.
41	Frt.	38	2,500	Christenson S.S. Co. (Calif.)	San Francisco, Calif.	310 Sansome Street.
42	Pas.	126	4,000	Panama Railroad Co. (N.Y.)	New York, N.Y.	24 State Street.
43	Pas.	108	4,000	do	do	Do.
44	Fer.	36	2,700	Florida East Coast Car Ferry Co. (S.Dak.)	do	120 Broadway.
45	Fer.	40	2,700	do	do	Do.
46	Frt.	39	2,500	Plymouth S.S. Corporation (Del.)	Boston, Mass.	7 W. 10th St., Wilmington, Del.
47	Pas.	225	10,000	Dollar S.S. Lines (Del.)	San Francisco, Calif.	311 California Street.
48	Pas.	219	12,000	do	do	Do.
49	Pas.	39	7,000	Alaska S.S. Co. (Nev.)	New York, N.Y.	120 Broadway.
50	Frt.	30	1,200	do	do	Do.
51	Frt.	22	1,200	do	do	Do.
52	Frt.	23	800	do	do	Do.
53	Frt.	30	900	do	do	Do.
54	Pas.	80	2,600	do	do	Do.
55	Frt.	29	750	do	do	Do.
56	Pas.	105	2,780	do	do	Do.
57	Pas.	115	5,000	do	do	Do.
58	Frt.	18	950	Colonial Navigation Co. (N.Y.)	do	Pier 11, North River.
59	Cod	21	3 360	John Chisholm Vessels Co. (Mass.)	Gloucester, Mass.	35 Wharf Street.
60	Frt.	29	3,000	Mooremack Lines (Del.)	New York, N.Y.	9 Broadway.
61	Frt.	34	2,200	Pioneer S.S. Co. (Del.)	Wilmington, Del.	100 West 10th Street.
62	Frt.	36	2,500	American Diamond Lines (Del.)	New York, N.Y.	39 Broadway.
63	Frt.	48	2,500	Export S.S. Corporation (N.Y.)	do	25 Broadway.
64	Frt.	27	2,800	Pacific-Atlantic S.S. Co. (Del.)	Portland, Oreg.	Porter Building.
65	Frt.	45	2,700	Dollar Terminal S.S. Co. (Nev.)	San Francisco, Calif.	311 California Street.
66	Frt.	32	1,800	Bethlehem Transportation Corporation (Del.)	Cleveland, Ohio	Union Trust Building.
67	Tnk.	35	2,800	Continental S.S. Co. (Del.)	Wilmington, Del.	Keyser Building, Baltimore, Md.
68	Frt.	32	1,800	Bethlehem Transportation Corporation (Del.)	Cleveland, Ohio	Union Trust Building.
69	Frt.	32	1,800	do	do	Do.
70	Frt.	32	2,000	do	do	Do.
71	Frt.	32	1,800	do	do	Do.
72	Frt.	30	800	Charles C. Gillespie	San Francisco, Calif.	2633 Green Street.
73	Frt.	27	825	do	do	Do.
74	Fsh.	39	1,500	Red Salmon Canning Co. (Calif.)	do	64 Pine Street.

Merchant Vessels

Line no.	Official no.	Signal and radio call letters	Rig	Name of vessel	Tonnage		Dimensions in feet			When built	Where built
					Gross	Net	Length	Breadth	Depth		
1	206316	W0EF	Ol.s.	Fishhawk.....○	60	22	75.0	17.0	8.4	1911	Seattle, Wash.....
2	230541	W0EH	Ol.s.	San Salvador.....○	251	140	112.8	26.6	10.6	1931	Los Angeles, Calif.....
3	230576	W0EI	Ol.s.	ILLINOIS.....○	256	123	121.5	24.1	12.0	1931	Bath, Maine.....
4	229764	W0EK	Ol.s.	Blue Fin.....○	96	74	81.5	18.7	7.6	1930	San Diego, Calif.....
5	230599	W0EL	Ol.s.	Europa.....○	245	140	109.0	25.9	10.6	1931	do.....
6	230620	W0EM	Ol.s.	Reliance.....○	313	206	116.7	27.2	10.5	1931	Los Angeles, Calif.....
7		W0EP	St.s.	SAVARONA.....⊕	4,646	1,501	350.5	52.9	19.3	1931	Hamburg, Germany..
8	230604	W0ER	Ol.s.	MAINE.....○	256	123	121.5	24.1	12.0	1931	Bath, Maine.....
9	230605	W0ES	Ol.s.	SOUTHERN SUN.....○	8,893	5,398	480.5	66.0	36.8	1931	Chester, Pa.....
10	230866	W0EU	St.s.	HARRY B. WILLIAMS.....○	263	104	108.3	26.2	13.6	1931	Manitowoc, Wis.....
11	117248	W0EW	St.s.	SINALOA.....○	4,539	3,503	416.0	50.0	24.0	1903	West Bay City, Mich.....
12	230619	W0EY	St.s.	FORTITUDE.....○	607	128	200.8	26.4	16.4	1919	Detroit, Mich.....
13	230755	W0EZ	St.s.	EXETER.....⊕	9,360	5,028	453.0	61.7	38.6	1931	Camden, N.J.....
14	223089	W0FA	St.s.	MARTHAS VINEYARD.....○	1,069	466	202.4	36.1	13.1	1923	Bath, Maine.....
15	227834	W0FD	Ol.s.	SANTA CRUZ.....○	217	121	105.1	25.0	10.6	1928	Los Angeles, Calif.....
16	140138	W0FK	Sch.	Vulture.....	197	187	120.0	33.3	9.9	1875	Barnegat, N.J.....
17	232670	W0FM	St.s.	Gold Fish.....○	328	156	112.8	26.6	13.0	1892	West Bay City, Mich.....
18	232943	W0FR	Ol.s.	VISTULA.....○	8,537	5,237	498.8	64.1	31.7	1921	Kiel, Germany.....
19	232721	W0FS	El.s.	DOLOMITE I.....○	934	478	205.6	32.0	13.1	1933	Pittsford, N.Y.....
20	232777	W0FX	Ol.s.	Tondeleyo.....○	419	156	113.1	29.6	21.0	1898	Portland, Oreg.....
21	217093	W0II	El.s.	INVINCIBLE.....○	7,592	4,829	440.0	56.0	35.2	1918	Alameda, Calif.....
22	217061	W0OO	St.s.	LIBERTY.....○	6,211	3,835	395.5	55.0	31.4	1918	Kearny, N.J.....
23	150740	W0CA	St.s.	PERE MARQUETTE 15.....⊕	2,443	1,634	337.1	56.0	17.0	1896	West Bay City, Mich.....
24	200459	W0CB	St.s.	PERE MARQUETTE 16.....⊕	2,626	1,648	338.0	56.0	19.5	1903	Cleveland, Ohio.....
25	150906	W0CC	St.s.	PERE MARQUETTE 17.....⊕	2,775	1,685	338.0	56.0	19.5	1901	do.....
26	208305	W0CD	St.s.	PERE MARQUETTE 18.....⊕	2,777	1,660	338.0	57.6	21.7	1911	Chicago, Ill.....
27	200531	W0CE	St.s.	PERE MARQUETTE 19.....⊕	2,626	1,495	338.0	56.0	19.5	1903	Cleveland, Ohio.....
28	223796	W0CF	St.s.	PERE MARQUETTE 20.....⊕	2,992	1,511	347.9	56.2	19.2	1924	Manitowoc, Wis.....
29	224122	W0CG	St.s.	PERE MARQUETTE 21.....⊕	2,985	1,501	347.9	56.2	19.2	1924	do.....
30	229150	W0CH	El.s.	CITY OF SAGINAW 31.....⊕	3,327	762	369.0	57.3	20.3	1929	do.....
31	229316	W0CI	El.s.	CITY OF FLINT 32.....⊕	3,327	762	369.0	57.3	20.3	1930	do.....
32	224430	W0CK	St.s.	ANN ARBOR NO. 7.....⊕	2,934	1,426	347.9	56.2	19.2	1925	do.....
33	226597	W0CL	St.s.	WABASH.....⊕	3,366	2,023	366.0	57.7	19.2	1927	Toledo, Ohio.....
34	107418	W0CN	St.s.	ANN ARBOR NO. 3.....⊕	2,047	935	306.9	52.3	17.1	1898	Cleveland, Ohio.....
35	203695	W0CO	St.s.	ANN ARBOR NO. 4.....⊕	1,778	722	259.0	52.1	17.6	1906	do.....
36	206261	W0CP	St.s.	ANN ARBOR NO. 5.....⊕	2,884	1,961	360.0	56.3	18.9	1910	Toledo, Ohio.....
37	214656	W0CQ	St.s.	ANN ARBOR NO. 6.....⊕	2,716	1,679	338.0	56.0	18.3	1917	Ecorse, Mich.....
38	212786	W0CY	St.s.	LAMMONT DU PONT.....○	5,102	3,164	405.0	52.0	28.1	1914	Londonderry, Ireland.....
39	216512	W0DA	St.s.	SAN PEDRO.....○	2,235	1,360	289.0	44.1	19.0	1918	Portland, Oreg.....
40	224836	W0DB	St.s.	T. W. ROBINSON.....⊕	7,726	6,118	572.6	60.2	29.5	1925	Lorain, Ohio.....
41	215342	W0DD	St.s.	Horace X. Baxter.....○	1,293	700	214.0	42.0	17.0	1917	North Bend, Oreg.....
42	224662	W0DL	St.s.	WILLIAM C. ATWATER.....⊕	7,768	6,281	589.2	60.0	27.7	1925	River Rouge, Mich.....
43	145399	W0DM	St.s.	Tyee.....○	316	158	141.2	26.4	13.0	1884	Port Ludlow, Wash.....
44	200346	W0DN	St.s.	JOHN MCCARTNEY KENNEDY.....⊕	3,845	2,858	354.0	48.0	28.0	1903	Cleveland, Ohio.....
45	107738	W0DP	St.s.	D. E. CALLENDER.....○	3,582	2,778	346.0	48.2	24.0	1902	Chicago, Ill.....
46	201817	W0DQ	Ol.s.	Zapora.....○	479	395	151.3	24.0	18.5	1905	Tacoma, Wash.....
47	210542	W0DR	St.s.	STARR.....○	525	309	131.1	25.8	19.7	1912	Seattle, Wash.....
48	127553	W0DS	St.s.	COLONEL.....⊕	3,597	2,992	356.0	50.2	23.3	1901	Wyandotte, Mich.....
49	27682	W0DT	St.s.	YOSEMITE.....⊕	3,554	2,719	356.0	50.0	28.0	1901	do.....
50	207593	W0DX	St.s.	SEA KING.....○	214	99	103.5	25.3	13.2	1910	Portland, Oreg.....
51	207568	W0DY	St.s.	CAMBRIA.....⊕	6,287	4,861	504.0	54.2	31.0	1910	Wyandotte, Mich.....
52	141783	W0DZ	St.s.	G. G. POST.....○	3,582	2,778	346.0	48.2	24.0	1902	Chicago, Ill.....
53	230834	W0EJ	Ol.s.	DAYLIGHT.....⊕	9,180	5,599	480.5	66.0	36.8	1931	Chester, Pa.....
54	231080	W0EK	St.s.	PAN BOLIVAR.....⊕	8,773	5,582	484.2	65.5	36.9	1931	Walsen-on-Tyne, England.....
55	210075	W0EM	Ol.s.	William T. Muir.....○	65	43	80.0	19.7	7.9	1912	Astoria, Oreg.....
56	217921	W0EO	St.s.	CITY OF BALTIMORE.....⊕	8,424	5,222	495.4	56.0	35.3	1919	Alameda, Calif.....
57	230604	W0EU	Ol.s.	HERBERT HOOVER.....○	1,090	741	215.0	43.6	10.1	1931	Dubuque, Iowa.....
58	212222	W0FO	St.s.	SOCONY 4.....	238	161	102.3	26.6	12.7	1914	Port Richmond, N.Y.....
59	162946	W0FD	Ol.s.	SOCONY 5.....	830	631	185.0	35.0	15.0	1906	Sparrows Point, Md.....
60	162949	W0FE	Ol.s.	SOCONY 6.....	850	514	185.0	35.0	15.0	1906	do.....
61	218921	W0FF	St.s.	ALAMO.....○	2,676	1,660	253.4	43.7	26.2	1919	Ashtabula, Ohio.....
62	229339	W0FH	Ol.s.	Rainbow.....○	191	144	79.3	22.4	8.8	1930	Los Angeles, Calif.....

Line no.	Service	Crew	Horse-power	Name of owner	Home port	Address of owner
1	Fsh.	3	90	Sebastian Stuart Fish Co. (Wash.)	Ketchikan, Alaska	Spokane Street Dock, Seattle, Wash.
2	Fsh.	14	b 500	Manuel H. Medina	San Diego, Calif.	2927 Kellogg Street, Point Loma, Calif.
3	Fsh.	14	550	Red Diamond Trawling Corporation (Mass.)	Boston, Mass.	33 Fish Pier.
4	Ptl.	4	b 200	State of California	Los Angeles, Calif.	Division of Fish and Game, Terminal Island.
5	Fsh.	12	b 350	Mariano Crivello	San Diego, Calif.	2317 Columbia Street.
6	Fsh.	15	b 450	Reliance Fishing Co. (Calif.)	Los Angeles, Calif.	736 South Seaside Avenue, San Pedro, Calif.
7				Mrs. R. M. Cadwalader	New York, N.Y.	49 Wall Street.
8	Cod.	14	b 550	Red Diamond Trawling Corporation (Mass.)	Boston, Mass.	33 Fish Pier.
9	Tnk.	43	2,800	Motor Tankship Corporation (Del.)	Philadelphia, Pa.	1606 Walnut Street.
10	Tow.	11	s 850	Great Lakes Dredge & Dock Co. (N.J.)	Duluth, Minn.	Exchange Building.
11	Frt.	22	1,550	Michigan S.S. Co. (Mich.)	Detroit, Mich.	461 Burns Drive.
12	Msc.	19	2,500	Lloyd Chandler	Los Angeles, Calif.	Bank of America Building, San Pedro, Calif.
13	Pas.	104	7,200	Export Steamship Corporation (N.Y.)	New York, N.Y.	25 Broadway.
14	Pas.	27	1,200	New England S.S. Co. (Conn.)	New Bedford, Mass.	Pier 9.
15	Fsh.	12	b 350	Lewis, Simas, Jones Co. (Calif.)	San Diego, Calif.	429 Davis Street, San Francisco, Calif.
16	Pas.	1		Charles S. Kahaly	Philadelphia, Pa.	112 Drexel Avenue, Atlantic City, N.J.
17	Msc.	12	190	Ella Jordan	Norfolk, Va.	1134 Manchester Avenue.
18	Tnk.	45	b 3,100	Standard Shipping Co. (Del.)	Wilmington, Del.	30 Rockefeller Plaza, New York, N.Y.
19	Frt.	17	b 880	Dolomite Marine Corporation (N.Y.)	Rochester, N.Y.	183 Main Street East.
20	Fsh.	10	b 170	Robert B. Piercy	San Francisco, Calif.	1324 Montgomery Street.
21	Frt.	41	s 3,000	U.S. Shipping Board	do.	369 Pine Street.
22	Frt.	47	2,500	do.	Newark, N.J.	
23	Pas.	42	2,500	Pere Marquette Railway Co. (Mich.)	Grand Haven, Mich.	Ludington, Mich.
24	Pas.	36	2,280	do.	do.	Do.
25	Pas.	44	2,500	do.	do.	Do.
26	Pas.	40	2,500	do.	do.	Do.
27	Pas.	36	2,300	do.	do.	Do.
28	Pas.	42	2,700	do.	do.	Do.
29	Pas.	42	2,700	do.	do.	Do.
30	Fer.	38	s 7,200	do.	do.	Do.
31	Fer.	37	s 7,200	do.	do.	Do.
32	Fer.	45	2,700	Ann Arbor Boat Co. (Mich.)	do.	Frankfort, Mich.
33	Pas.	45	2,700	do.	do.	Do.
34	Frt.	37	1,200	do.	do.	Do.
35	Frt.	27	1,200	do.	do.	Do.
36	Frt.	39	3,000	Empire Trust Co. (N.Y.)	New York, N.Y.	120 Broadway.
37	Frt.	39	3,000	Ann Arbor Boat Co. (Mich.)	Grand Haven, Mich.	Frankfort, Mich.
38	Frt.	42	2,700	International Freighting Corporation (Del.)	Wilmington, Del.	du Pont Building.
39	Frt.	28	1,600	Hammond Lumber Co. (Del.)	San Francisco, Calif.	310 Sansome Street.
40	Frt.	48	3,000	Bradley Transportation Co. (W.Va.)	Duluth, Minn.	Wolvyn Building.
41	Frt.	26	850	Horace X. Baxter S.S. Co. (Calif.)	San Francisco, Calif.	333 Montgomery Street.
42	Frt.	30	2,050	Wilson Transit Co. (Del.)	Wilmington, Del.	100 West 10th Street.
43	Tow.	12	1,000	Bellingham Tug & Barge Co. (Wash.)	Seattle, Wash.	Roeder Avenue and B Street, Bellingham, Wash.
44	Frt.	25	1,310	Valley Camp S.S. Co. (Del.)	Wilmington, Del.	100 West 10th Street.
45	Frt.	27	530	do.	do.	Do.
46	Frt.	8	350	Lake Union Dry Dock & Machine Works (Wash.)	Seattle, Wash.	1515 Fairview Avenue, North.
47	Pas.	35	650	Alaska S.S. Co. (Nev.)	New York, N.Y.	120 Broadway.
48	Frt.	27	1,000	Fontana S.S. Co. (Del.)	Wilmington, Del.	100 West 10th Street.
49	Frt.	23	1,000	do.	do.	Do.
50	Tow.	6	950	Ship Owners and Merchants Tugboat Co. (Calif.)	San Francisco, Calif.	Pier 25.
51	Frt.	32	1,650	Bethlehem Transportation Corporation (Del.)	Cleveland, Ohio.	Union Iron Building.
52	Frt.	24	1,250	Columbia Transportation Co. (Del.)	Wilmington, Del.	100 West 10th Street.
53	Tnk.	39	2,800	Socony-Vacuum Oil Co. (N.Y.)	New York, N.Y.	26 Broadway.
54	Tnk.	41	3,600	Pan American Foreign Corporation (Del.)	Wilmington, Del.	110 West 10th Street.
55	Fsh.	5	150	Pacific Salmon Co. (Nev.)	Ketchikan, Alaska	
56	Pas.	45	s 9,500	Baltimore Mail S.S. Co. (Md.)	Baltimore, Md.	Baltimore Trust Building.
57	Frt.	31	2,200	Inland Waterways Corporation	New Orleans, La.	211 Camp Street.
58	Tow.	7	750	Socony-Vacuum Oil Co. (N.Y.)	New York, N.Y.	26 Broadway.
59	Tnk.	11	320	do.	do.	Do.
60	Tnk.	13	320	do.	do.	Do.
61	Frt.	25	1,500	Agwilines (Me.)	do.	Foot Wall Street.
62	Fsh.	10	b 300	Joseph V. Giacomi	Los Angeles, Calif.	1127 West 13th Street, San Pedro, Calif.

Merchant Vessels

Line no.	Official no.	Signal and radio call letters	Rig	Name of vessel	Tonnage		Dimensions in feet			When built	Where built
					Gross	Net	Length	Breadth	Depth		
1	232835	WDFK	Ol.s.	Sea Boy.....	293	208	110.8	26.1	11.9	1933	Seattle, Wash.....
2	232862	WDFP	Ga.s.	Carlsark.....	36	23	63.0	17.3	6.9	1927	Glovertown, N.F.....
3	77362	WDFW	St.s.	JAY A. PEARSON.....	1,290	985	220.0	40.0	14.0	1899	West Bay City, Mich.....
4	214990	WDFX	Ga.s.	Carlisle.....	81	55	80.8	20.0	4.9	1917	Bellingham, Wash.....
5	220456	WDFY	Ol.s.	Mikol.....	98	45	88.4	21.4	9.7	1920	Oakland, Calif.....
6	217152	WDIO	St.s.	SAN ANGELO.....	5,605	3,521	409.5	54.2	27.4	1918	Seattle, Wash.....
7	217115	WDOI	St.s.	MALIKO.....	6,847	4,280	415.0	53.7	28.3	1918	Sparrows Point, Md.....
8	206266	WEOA	St.s.	BELFAST.....	2,157	1,147	320.0	40.0	16.1	1909	Bath, Maine.....
9	223749	WEOB	St.s.	BOSTON.....	4,989	2,703	385.3	72.5	20.9	1924	Sparrows Point, Md.....
10	204087	WEOC	St.s.	CAMDEN.....	2,153	1,143	320.5	40.0	16.1	1907	Bath, Maine.....
11	223901	WECF	St.s.	NEW YORK.....	4,989	2,703	385.3	72.5	20.9	1924	Sparrows Point, Md.....
12	224216	WECJ	St.s.	GEORGE WASHINGTON.....	5,184	3,167	375.5	54.0	17.2	1924	Newport News, Va.....
13	127029	WECM	St.p.	City of Bangor.....	1,661	1,113	277.0	38.0	14.2	1894	Boston, Mass.....
14	217530	WECR	St.s.	AGWISTAR.....	4,661	2,921	370.0	53.1	27.0	1919	Newport News, Va.....
15	214559	WECU	St.s.	CAUTO.....	3,570	2,160	351.0	47.9	24.7	1916	Seattle, Wash.....
16	216294	WECX	St.s.	ORIZABA.....	6,937	3,420	423.0	60.0	15.7	1918	Philadelphia, Pa.....
17	214608	WECY	St.s.	PANUCO.....	3,570	2,151	351.0	47.9	24.7	1917	Seattle, Wash.....
18	216082	WECZ	St.s.	SIBONEY.....	6,937	3,420	423.0	60.0	15.7	1918	Philadelphia, Pa.....
19	205072	WEDA	St.s.	HARVEY H. BROWN.....	6,634	4,927	532.0	58.3	32.0	1908	Ecorse, Mich.....
20	216758	WEDB	St.s.	BETA.....	5,665	3,510	400.8	54.3	31.4	1917	Chester, Pa.....
21	204987	WEDD	St.s.	HARRY W. CROFT.....	6,223	4,865	514.0	58.0	25.6	1908	Toledo, Ohio.....
22	207346	WEDF	St.s.	FAYETTE BROWN.....	6,377	4,860	504.0	54.0	30.0	1910	Lorain, Ohio.....
23	205009	WEDG	St.s.	GRAHAM C. WOODRUFF.....	5,539	4,127	460.0	52.2	31.0	1908	Ecorse, Mich.....
24	126741	WEDJ	St.s.	COSTA RICA.....	1,783	1,166	221.5	36.0	19.3	1891	Chester, Pa.....
25	216468	WEDN	St.s.	Creole.....	333	47	126.3	28.2	14.3	1918	Madisonville, La.....
26	211426	WEDR	St.s.	NOYO.....	1,419	836	224.4	41.0	16.6	1913	San Francisco, Calif.....
27	214849	WEDS	St.s.	Redwood.....	1,793	1,045	226.4	41.8	23.1	1917	Bellingham, Wash.....
28	205095	WEDU	St.s.	SANTA INEZ.....	1,832	1,044	240.0	41.0	16.5	1908	Seattle, Wash.....
29	210767	WEDV	St.s.	EDNA CHRISTENSON.....	2,244	1,321	283.3	44.0	22.5	1912	Wilmington, Del.....
30	220983	WEDZ	St.s.	AMERICAN SHIPPER.....	7,430	4,013	436.9	58.2	26.4	1921	Hog Island, Pa.....
31	230991	WEEY	St.s.	EXCAMBION.....	9,360	5,628	453.0	61.7	38.6	1931	Camden, N.J.....
32	231019	WEEZ	Ol.s.	Olympic.....	335	195	117.5	28.1	12.1	1931	Los Angeles, Calif.....
33	205609	WEFA	St.s.	Anaconda.....	238	162	119.4	29.0	10.0	1908	West New Brighton, N.Y.....
34	201594	WEFB	St.s.	ATLANTIC.....	129	87	81.7	20.5	9.9	1904	Philadelphia, Pa.....
35	201177	WEFC	St.s.	ATLANTIC CITY.....	121	82	75.0	21.0	10.4	1904	do.....
36	203366	WEFD	St.s.	AURORA.....	234	159	98.0	25.0	12.0	1906	Camden, N.J.....
37	116762	WEFF	St.s.	BENNINGTON.....	2,029	1,221	238.0	42.2	22.2	1897	South Chicago, Ill.....
38	216666	WEFG	St.s.	Bertha II.....	96	47	81.6	19.2	9.5	1918	Galveston, Tex.....
39	126929	WEFH	St.s.	Chelsea.....	333	184	140.4	34.2	10.8	1892	Wilmington, Del.....
40	217947	WEFI	St.s.	Clara H. Doane.....	96	45	87.4	20.2	10.4	1919	East Boothbay, Maine.....
41	210769	WEFL	St.s.	Governor.....	76	52	72.9	21.3	8.2	1912	Grassy Point, N.Y.....
42	226123	WEFM	St.s.	H. J. Wheeler.....	421	223	142.0	31.6	14.4	1919	Fall River, Mass.....
43	201528	WFEN	St.s.	LENAPE.....	637	433	157.7	29.0	17.2	1904	Camden, N.J.....
44	203181	WFEO	St.s.	JERSEY CITY.....	186	126	92.0	24.0	11.8	1906	Sparrows Point, Md.....
45	77542	WFEP	St.s.	JOHN A. HUGHES.....	148	100	90.0	20.5	10.8	1902	Camden, N.J.....
46	211591	WFEQ	St.s.	Margaret Mears.....	99	56	81.0	20.0	9.9	1893	Boston, Mass.....
47	92291	WEFR	St.p.	Mayflower.....	786	575	202.5	32.5	10.4	1891	Chelsea, Mass.....
48	76921	WEFS	St.s.	Robert W. Groves.....	97	48	82.0	19.0	9.0	1890	Philadelphia, Pa.....
49	92955	WEFT	St.p.	MOBJACK.....	610	352	180.2	28.7	10.1	1899	Newburgh, N.Y.....
50	92004	WEFU	St.p.	Mount Hope.....	880	440	193.1	58.8	11.5	1898	Chelsea, Mass.....
51	92656	WEFV	St.p.	Myles Standish.....	700	339	197.8	33.6	10.9	1895	do.....
52	232927	WEFW	St.s.	STAR OF HOLLYWOOD.....	1,488	864	254.6	35.2	19.7	1918	Grangemouth, Scotland.....
53	25351	WFXK	St.p.	PEMBERTON.....	831	523	175.5	31.0	11.5	1902	Wilmington, Del.....
54	218515	WFFY	St.s.	Dalzellance.....	177	30	92.5	24.7	12.2	1919	Green Bay, Wis.....
55	117003	WFFZ	St.s.	Santa Barbara.....	695	527	183.5	37.5	13.5	1900	San Francisco, Calif.....
56	216786	WFAI	St.s.	WEST HOBOMAC.....	5,527	3,385	409.6	54.2	27.1	1918	Seattle, Wash.....
57	216762	WFAO	St.s.	VOLUNTEER.....	7,717	5,839	410.0	56.0	29.0	1918	Alameda, Calif.....
58	227064	WFAT	St.s.	VAMAR.....	598	246	170.0	30.0	16.7	1919	Middleboro, England.....
59	150631	WFBO	St.s.	PONCE.....	3,506	2,192	317.0	42.0	27.8	1899	Wilmington, Del.....
60	116635	WFCD	St.s.	SAN JUAN.....	3,511	2,194	317.0	42.0	23.8	1900	do.....
61	201103	WFCE	St.s.	CITY OF ATLANTA.....	5,433	4,111	377.5	49.0	15.8	1904	Chester, Pa.....
62	223293	WFCK	St.s.	CITY OF BIRMINGHAM.....	5,861	4,343	381.8	52.1	14.9	1923	Newport News, Va.....
63	223221	WFCL	St.s.	CITY OF CHATTANOOGA.....	5,861	4,343	381.8	52.1	14.9	1923	do.....
64	207362	WFEN	St.s.	CITY OF MONTGOMERY.....	5,425	4,025	371.6	49.7	15.4	1910	do.....
65	208381	WFEO	St.s.	SOMERSET.....	3,648	2,300	309.1	46.2	10.3	1911	Camden, N.J.....
66	207363	WFEP	St.s.	CITY OF ST. LOUIS.....	5,425	4,025	371.6	49.7	15.4	1910	Newport News, Va.....
67	204437	WFEQ	St.s.	CITY OF SAVANNAH.....	5,654	4,379	381.5	49.0	15.8	1907	Chester, Pa.....
68	219032	WFER	St.s.	COMMERCIAL ORLEANIAN.....	2,674	1,658	253.4	43.8	26.0	1919	Ecorse, Mich.....
69	214715	WFES	St.s.	ALBERT HILL.....	7,115	4,408	435.0	56.0	32.0	1917	San Francisco, Calif.....
70	21 315	WFOW	St.s.	H. C. FOLGER.....	7,066	4,389	435.0	56.0	32.0	1916	do.....
71	215999	WFCK	St.s.	HERBERT L. PRATT.....	7,118	4,477	435.0	56.0	32.0	1918	Alameda, Calif.....

Line no.	Serv-ice	Crew	Horse-power	Name of owner	Home port	Address of owner
1	Fsh.	12	400	France-Italian Packing Co. (Calif.)	Los Angeles, Calif.	231 Fish Harbor Wharf, Terminal Island, Calif.
2	Pas.	5	100	Christian Moller	St. Thomas, V.I.	Christiansted, St. Croix, V.I.
3	Frnt.	25	800	F. D. Gleason Coal Co. (Mich.)	Detroit, Mich.	Book Tower.
4	Fsh.	4	100	Alaska Packers Association (Calif.)	Juneau, Alaska	111 California Street, San Francisco, Calif.
5	Tow.	7	300	Young Bros., Ltd. (T.H.)	Honolulu, T.H.	Pier 12, Nuunan Street.
6	Frnt.	39	2,000	Pacific-Atlantic S.S. Co. (Del.)	Portland, Oreg.	Porter Building.
7	Frnt.	34	4,000	Matson Navigation Co. (Calif.)	San Francisco, Calif.	215 Market Street.
8	Pas.	120	4,000	Eastern S.S. Lines (Me.)	Portsmouth, N.H.	Box 5179, Boston, Mass.
9	Pas.	186	2,680	do.	do.	Do.
10	Pas.	110	4,000	do.	do.	Do.
11	Pas.	186	2,680	do.	do.	Do.
12	Pas.	90	4,750	do.	New York, N.Y.	Pier 25, North River.
13	Pas.	99	1,600	do.	Portsmouth, N.H.	Box 5179, Boston, Mass.
14	Frnt.	29	2,200	New York & Cuba Mail S.S. Co. (Maine)	New York, N.Y.	Foot Wall Street.
15	Frnt.	48	2,500	do.	do.	Do.
16	Pas.	142	8,500	do.	do.	Do.
17	Frnt.	48	2,500	do.	do.	Do.
18	Pas.	107	8,500	do.	do.	Do.
19	Frnt.	32	1,800	Interlake S.S. Co. (Del.)	Wilmington, Del.	100 West 10th Street.
20	Tnk.	35	3,200	Beta S.S. Corporation (N.J.)	New York, N.Y.	17 Battery Place.
21	Frnt.	32	1,200	Interlake S.S. Co. (Del.)	Wilmington, Del.	100 West 10th Street.
22	Frnt.	32	1,780	do.	do.	Do.
23	Frnt.	21	1,450	Nicholson-Universal S.S. Co. (Del.)	do.	1465 West Jefferson Avenue, Detroit, Mich.
24	Frnt.	34	700	Northern Fisheries (Wash.)	San Francisco, Calif.	141 Clay Street.
25	Tow.	12	800	Harbor Tug and Barge Co. (Calif.)	do.	Pier 16.
26	Frnt.	29	1,250	National S.S. Co. (Calif.)	San Francisco, Calif.	Crocker Building.
27	Pas.	31	1,000	Pacific-American Fisheries (Del.)	Bellingham, Wash.	South Bellingham, Wash.
28	Frnt.	29	950	Andrew F. Mahony Co. (Calif.)	San Francisco, Calif.	1 Drumm Street.
29	Frnt.	30	1,700	Sudden & Christenson (Calif.)	do.	310 Sansome Street.
30	Pas.	70	6,000	United States Lines Co. (Nev.)	New York, N.Y.	1 Broadway.
31	Pas.	104	7,200	Export S.S. Corporation (N.Y.)	do.	25 Broadway.
32	Fsh.	16	500	August Felando	Los Angeles, Calif.	1123 Center Street, San Pedro, Calif.
33	Tow.	11	500	New York & Hastings Steamboat Co. (N.Y.)	New York, N.Y.	25 Broadway.
34	Tow.	8	400	Atlantic Refining Co. (Pa.)	Philadelphia, Pa.	260 South Broad Street.
35	Tow.	6	500	Pennsylvania R.R. Co. (Pa.)	do.	Broad Street Station.
36	Tow.	7	500	Lehigh Valley R.R. Co. of New Jersey (N.J.)	New York, N.Y.	143 Liberty Street.
37	Frnt.	23	700	Gartland S.S. Co. (Del.)	Wilmington, Del.	7 West 10th Street.
38	Tow.	9	500	D. M. Picton & Co. (Tex.)	Port Arthur, Tex.	Adams Building.
39	Pas.	18	675	Richmond-Eastern Shore Ferry Corporation (Va.)	Reedville, Va.	720 East Grace Street, Richmond, Va.
40	Tow.	11	400	Mystic S.S. Co. (trustees)	Boston, Mass.	250 Stuart Street.
41	Tow.	5	250	Steamtug Governor (N.Y.)	New York, N.Y.	c/o Foley and Martin, 60 Wall Street.
42	Msc.	7	1,000	Salvage Process Corporation (N.Y.)	do.	224 Bush Street (B).
43	Tow.	19	1,000	H. P. Dilkes	Philadelphia, Pa.	308 Chestnut Street.
44	Tow.	5	600	Pennsylvania Railroad Co. (Pa.)	New York, N.Y.	Pier D, Jersey City, N. J.
45	Tow.	11	500	Tug John A. Hughes Co. (Del.)	Philadelphia, Pa.	115 Walnut Street.
46	Tow.	5	225	Delaware Towing Co. (N.Y.)	New York, N.Y.	8 North Pier Street (B).
47	Pas.	21	1,000	Nantasket Boston Steamboat Co. (Mass.)	Boston, Mass.	Hull, Mass.
48	Tow.	8	400	Atlantic Towing Co. (Del.)	Savannah, Ga.	228 East Bay Street.
49	Pas.	23	600	Keansburg Steamboat Co. (N.J.)	Perth Amboy, N.J.	Keansburg, N.J.
50	Pas.	20	1,200	Providence, Fall River, and Newport Steamboat Co. (R.I.)	Providence, R.I.	136 Dyer Street.
51	Pas.	27	1,350	William M. Mills (estate of)	New York, N.Y.	169 South Street.
52	Pas.	21	228	Martin S. Lewis, Jr.	Los Angeles, Calif.	Box 266, Wilmington, Calif.
53	Pas.	34	1,000	Nantasket Boston Steamboat Co. (Mass.)	Boston, Mass.	Hull, Mass.
54	Tow.	13	450	Fred B. Dalzell	New York, N.Y.	24 Etate Street.
55	Frnt.	20	550	J. R. Hanly Co. (Calif.)	San Francisco, Calif.	24 Market Street.
56	Frnt.	32	3,000	Lykes Bros.-Ripley S.S. Co. (La.)	New Orleans, La.	Whitney Bank Building.
57	Frnt.	45	2,600	U.S. Shipping Board	San Francisco, Calif.	369 Pine Street.
58	Frnt.	16	980	Vamar S.S. Co. (Del.)	Norfolk, Va.	304 East Plume Street.
59	Pas.	59	1,650	Agwilines (Me.)	New York, N.Y.	Foot Wall Street.
60	Pas.	59	1,650	do.	do.	Do.
61	Frnt.	54	5,000	Ocean S.S. Co. (Ga.)	Savannah, Ga.	Ocean Steamship Terminal.
62	Pas.	98	2,700	do.	do.	Do.
63	Pas.	92	2,700	do.	do.	Do.
64	Pas.	74	2,300	do.	do.	Do.
65	Frnt.	54	1,700	Merchants & Miners Transportation Co. (Md.)	Baltimore, Md.	112 South Gay Street.
66	Pas.	76	2,300	Ocean S.S. Co. (Ga.)	Savannah, Ga.	Ocean Steamship Terminal.
67	Pas.	84	5,000	do.	do.	Do.
68	Frnt.	27	1,500	Mooremack Gulf Lines (Del.)	New York, N.Y.	5 Broadway.
69	Tnk.	32	2,400	Atlantic Refining Co. (Pa.)	Philadelphia, Pa.	260 South Broad Street.
70	Tnk.	31	2,700	do.	do.	Do.
71	Tnk.	32	2,800	do.	do.	Do.

Merchant Vessels

Lino no.	Official no.	Signal and radio call letters	Rig	Name of vessel	Tonnage		Dimensions in feet			When built	Where built
					Gross	Net	Length	Breadth	Depth		
1	215852	WFOY	St.s.	J. C. DONNELL.....	9,783	7,165	500.0	68.2	27.0	1917	Newport News, Va.
2	215903	WFCZ	St.s.	J. E. O'NEIL.....	7,070	4,460	435.0	56.0	32.0	1918	San Francisco, Calif.
3	200595	WFDA	St.s.	LANSING.....	4,613	2,841	389.4	47.2	27.6	1890	Newcastle, England
4	220893	WFDC	St.s.	AMERICAN TRADER.....	7,430	4,013	436.9	58.2	26.4	1920	Hog Island, Pa.
5	215957	WFDH	St.s.	BLACK POINT.....	5,353	3,363	368.6	55.2	30.5	1918	Camden, N.J.
6	208989	WFDI	St.s.	C. B. WATSON.....	2,209	1,150	250.0	43.0	23.0	1911	Cleveland, Ohio.
7	126597	WFDK	St.s.	Dorothy Bradford.....	1,746	1,197	228.9	38.0	22.0	1889	Philadelphia, Pa.
8	220984	WFDL	St.s.	AMERICAN MERCHANT.....	7,430	4,013	436.9	58.2	26.4	1921	Hog Island, Pa.
9	213909	WFDL	St.s.	LA BREA.....	6,665	4,157	435.0	56.2	33.7	1916	San Francisco, Calif.
10	213962	WFDN	St.s.	LOS ANGELES.....	6,752	4,205	435.0	56.2	33.7	1916	do.
11	211610	WFDP	St.s.	GENERAL MARKHAM.....	2,487	1,258	250.0	43.0	26.0	1913	Cleveland, Ohio.
12	204720	WFDS	St.s.	LEBANON.....	6,971	5,482	430.0	56.2	32.0	1907	Ecorse, Mich.
13	221932	WFDT	St.w.	MISSOURI.....	1,411	1,158	230.0	58.0	8.0	1921	Stillwater, Minn.
14	229229	WFDX	Ol.s.	DORCHESTER.....	164	111	102.2	22.1	10.6	1920	Quincy, Mass.
15	229231	WF DY	Ol.s.	WINTEROP.....	164	111	102.2	22.1	10.6	1929	do.
16	229230	WF DZ	Ol.s.	QUINCY.....	164	111	102.2	22.1	10.6	1929	do.
17	220743	WFED	St.s.	Barbara O.....	1,240	702	221.5	43.0	16.6	1920	North Bend, Oreg.
18	218767	WFEE	St.s.	WINDING GULF.....	5,438	3,339	368.6	55.2	30.5	1918	Camden, N.J.
19	218248	WF EI	St.s.	CONSTANCE CHANDLER.....	5,523	3,419	409.6	54.2	27.1	1918	Seattle, Wash.
20	224691	WF EJ	Ga.s.	Folly.....	25	15	47.2	12.9	5.3	1925	San Francisco, Calif.
21	229056	WF EL	Ol.s.	Sao Joao.....	244	134	113.6	26.7	10.4	1929	San Diego, Calif.
22	231083	WFEM	Ol.s.	Santa Margarita.....	236	123	98.5	25.7	10.9	1931	Los Angeles, Calif.
23	231145	WF EV	Ol.s.	Mayflower.....	350	198	125.6	29.8	12.2	1931	San Diego, Calif.
24	214666	WFFA	St.s.	TANAMO.....	3,211	1,952	331.1	45.2	25.6	1914	Newcastle, England.
25	229335	WFFO	Ol.s.	Senator.....	118	65	79.3	22.4	8.8	1930	Los Angeles, Calif.
26	25281	WFFD	St.s.	UTOWANA.....	392	217	167.0	27.8	15.9	1891	Philadelphia, Pa.
27	210813	WFFI	Ga.s.	Glenn.....	24	16	49.2	13.0	5.0	1912	Seattle, Wash.
28	202929	WFFK	Ol.s.	Casplan.....	94	78	88.5	22.6	10.4	1906	Essex, Mass.
29	228330	WFFL	Ol.s.	BLUE SUNOCO.....	1,588	932	245.5	43.1	18.2	1929	Chester, Pa.
30	218987	WFFM	Ol.s.	Eastern Prince.....	299	171	141.1	24.8	13.0	1919	Essex, Mass.
31	204647	WFFO	Ol.s.	NEW ENGLAND.....	534	436	168.0	30.1	11.5	1907	Quincy, Mass.
32	229873	WFFP	Ol.s.	PASSAIC SUN.....	533	306	189.3	31.1	11.2	1930	Chester, Pa.
33	229874	WFFQ	Ol.s.	RARITAN SUN.....	533	306	189.3	31.1	11.2	1930	do.
34	216492	WFFR	Ol.s.	Frances E.....	74	58	70.7	16.4	7.2	1918	Port Blakeley, Wash.
35	107707	WFFS	Sch.	Aurora.....	1,211	1,070	221.3	42.4	17.7	1901	Everett, Wash.
36	3845	WFFT	Sc.b.	Bryn Mawr.....	3,854	3,412	400.0	50.2	23.9	1900	Chicago, Ill.
37	231126	WFFU	El.s.	WHITE FLASH.....	615	366	194.5	34.1	11.3	1931	Chester, Pa.
38	229947	WFFV	Ol.s.	Bremen.....	127	71	79.3	22.6	8.8	1930	Los Angeles, Calif.
39	229567	WFFW	Ga.s.	Ruth B.....	19	13	41.7	12.5	5.8	1930	Tacoma, Wash.
40	91569	WFFY	Ga.s.	Marguerite.....	113	104	88.0	23.5	8.5	1883	Essex, Mass.
41	219398	WFFZ	Sch.	Wm. H. Harriman.....	1,450	1,345	222.0	43.0	20.5	1919	Thomaston, Maine.
42	217046	WFII	St.s.	MAJOR WHEELER.....	3,431	2,038	305.0	46.0	24.5	1918	Oakland, Calif.
43	217883	WFOE	St.s.	LEWIS LUCKENBACH.....	6,574	4,054	496.4	68.2	23.3	1919	Quincy, Mass.
44	217791	WFOI	St.s.	POINT BRAVA.....	4,834	3,045	386.8	52.2	27.4	1919	Arlington, N.Y.
45	217126	WFOO	St.s.	WILLIAM N. PAGE.....	5,438	3,339	368.6	55.2	30.5	1918	Camden, N.J.
46	127426	WFUI	St.s.	S. B. WAY.....	6,874	5,288	542.4	50.2	28.7	1900	West Superior, Wis.
47	216788	WGAO	St.s.	CITIES SERVICE KOOL-MOTOR.....	6,762	4,188	435.0	56.0	32.0	1918	Alameda, Calif.
48	3904	WGCB	St.s.	ADMIRAL EVANS.....	2,140	1,278	253.1	38.4	22.8	1901	Toledo, Ohio.
49	107425	WGCO	St.s.	ADMIRAL FARRAGUT.....	2,141	1,361	280.0	36.1	22.7	1898	Philadelphia, Pa.
50	116811	WGCD	St.s.	ADMIRAL FISCHE.....	2,432	1,450	280.0	38.1	19.6	1898	San Francisco, Calif.
51	157556	WGCG	St.s.	Admiral Rodman.....	1,101	837	175.0	36.0	14.0	1899	Fairhaven, Calif.
52	117116	WGCH	St.s.	ADMIRAL ROGERS.....	2,277	1,350	270.1	40.1	17.3	1902	San Francisco, Calif.
53	203123	WGCI	St.s.	ADMIRAL SEBREE.....	2,446	1,866	242.0	43.0	26.5	1906	Cleveland, Ohio.
54	81788	WGCK	St.s.	ADMIRAL WATSON.....	2,009	1,258	253.1	38.4	22.8	1902	Toledo, Ohio.
55	127113	WGCL	St.s.	CURACAO.....	1,548	1,144	241.3	38.0	16.3	1895	Philadelphia, Pa.
56	211442	WGON	St.s.	EMMA ALEXANDER.....	7,793	4,428	423.8	54.9	17.7	1913	Camden, N.J.
57	212719	WGCO	St.s.	H. F. ALEXANDER.....	8,357	3,708	500.1	63.1	20.6	1914	Philadelphia, Pa.
58	203813	WGCO	St.s.	DOROTHY ALEXANDER.....	5,453	2,546	391.1	48.2	19.7	1907	Camden, N.J.
59	20587	WGCR	St.s.	Queen.....	2,727	1,672	331.2	38.5	21.2	1882	Philadelphia, Pa.
60	212244	WGOW	St.s.	SOUTH AMERICAN.....	2,662	1,427	290.6	47.1	18.3	1914	Ecorse, Mich.
61	225502	WGDF	Ol.s.	Ansonia.....	50	34	63.4	16.2	7.6	1926	Gig Harbor, Wash.
62	225574	WG DG	Ol.s.	Irene L.....	49	33	60.1	16.1	7.8	1926	do.
63	223755	WG DL	Ol.s.	California.....	145	89	114.4	25.2	11.5	1924	East Boothbay, Maine.
64	117254	WG DP	Sc.b.	SHENANGO.....	2,365	1,824	298.0	44.8	21.9	1903	Bath, Maine.
65	157183	WG DQ	Ol.s.	Martha Foss.....	96	65	87.5	22.4	8.7	1886	Astoria, Oreg.

Line no.	Service	Crew	Horse-power	Name of owner	Home port	Address of owner
1	Tnk.	37	3,000	Atlantic Refining Co. (Pa.)	Philadelphia, Pa.	260 South Broad Street.
2	Tnk.	32	3,500	do	do	Do.
3	Fsh.	36	2,100	Fisherman's Produce Co. (Calif.)	San Francisco, Calif.	34 Davis Street.
4	Pas.	68	6,000	United States Lines Co. (Nev.)	New York, N.Y.	1 Broadway.
5	Frnt.	44	2,500	Black Point S.S. Co. (Del.)	Boston, Mass.	7 West 10th Street, Wilmington, Del.
6	Tnk.	26	1,300	Sabine Transportation Co. (Del.)	Baltimore, Md.	C/o F. H. Shallus Co., Chamber of Commerce Building.
7	Pas.	30	1,453	Cape Cod S.S. Co. (Maine)	Boston, Mass.	131 State Street.
8	Pas.	68	6,000	United States Lines, Co. (Nev.)	New York, N.Y.	1 Broadway.
9	Tnk.	36	2,500	Union Oil Co. of California (Calif.)	Los Angeles, Calif.	Union Oil Building.
10	Tnk.	36	2,500	do	do	Do.
11	Tnk.	30	1,400	Cleveland Tankers (Del.)	Wilmington, Del.	100 West 10th Street.
12	Frnt.	32	1,800	Bethlehem Transportation Corporation (Del.)	Cleveland, Ohio	Union Trust Building.
13	Tow.	30	2,000	Inland Waterways Corporation (D.C.)	St. Louis, Mo.	Customs House.
14	Cod.	14	380	R. O'Brien & Co. (Mass.)	Boston, Mass.	34 Fish Pier, South Boston, Mass.
15	Cod.	14	380	do	do	Do.
16	Cod.	14	380	do	do	Do.
17	Frnt.	28	850	W. R. Chamberlin	San Francisco, Calif.	1 Drumm Street.
18	Frnt.	39	2,500	Mystic S.S. Co. (trustee)	Boston, Mass.	250 Stuart Street.
19	Frnt.	36	3,000	Matson S.S. Co. (Del.)	Los Angeles, Calif.	Pier A, Wilmington, Calif.
20	Pas.	1	170	Edward L. McDonald	San Francisco, Calif.	Box 184 Milpitas, Calif.
21	Fsh.	14	400	Joaquim Canas	San Diego, Calif.	1557 Columbia Street.
22	Fsh.	14	350	Joseph M. Mardesich	do	610 Alma Street, San Pedro, Calif.
23	Fsh.	15	550	George E. Campbell	do	C/o Campbell Machine Co., foot 8th Street.
24	Frnt.	57	2,000	United Fruit S.S. Corporation (Del.)	New York, N.Y.	Pier 3, North River.
25	Fsh.	10	260	Van Camp Sea Food Co. (Calif.)	Los Angeles, Calif.	Fish Harbor Wharf, Terminal Island, Calif.
26	Frnt.	14	212	Philip Shore Shipping Co. (Fla.)	Tampa, Fla.	Stovall Building.
27	Fsh.	1	80	Libby, McNeill & Libby (Me)	Seattle, Wash.	88 Hamlin Street.
28	Cod.	8	130	Aspen Fish & Products Co. (N.J.)	Philadelphia, Pa.	Wildwood, N.J.
29	Tnk.	17	1,000	Sun Oil Co. (N.J.)	do	1608 Walnut Street.
30	Frnt.	8	400	East Coast Line (Me)	Portland, Maine	25 Orland Street.
31	Frnt.	11	360	Gotham Marine Corporation (N.Y.)	New York, N.Y.	C/o Joseph F. O'Boyle, 15 Moore Street.
32	Tnk.	8	300	Sun Oil Co. (N.J.)	Philadelphia, Pa.	1608 Walnut Street.
33	Tnk.	9	300	do	do	Do.
34	Fsh.	4	100	Alaska Pacific Salmon Co. (Nev.)	Ketchikan, Alaska	Box 372, Monterey, Calif.
35	Frnt.	12	-----	H. J. Cochran	San Francisco, Calif.	Wolvin Building.
36	Frnt.	9	-----	Pittsburgh, S.S. Co. (W.Va.)	Duluth, Minn.	260 South Broad Street.
37	Tnk.	10	375	Atlantic Refining Co. (Pa.)	Philadelphia, Pa.	872 19th Street, San Pedro, Calif.
38	Fsh.	10	175	Tomia Mosich	Los Angeles, Calif.	Dexter Horton Building, Seattle, Wash.
39	Fsh.	7	50	Nakat Packing Corporation (N.Y.)	Ketchikan, Alaska	74 Seventy-third Street, New York, N.Y.
40	Msc.	3	65	Robert J. Leseman	Boston, Mass.	625 Beacon Street.
41	Frnt.	11	-----	Patriok Ryan	Los Angeles, Calif.	Pier 5, Pratt Street.
42	Frnt.	32	2,000	Baltimore Insular Line (N.J.)	Baltimore, Md.	120 Wall Street.
43	Frnt.	52	4,500	Luckenbach S.S. Co. (Del.)	New York, N.Y.	215 Market Street.
44	Frnt.	31	2,500	Swayne & Hoyt (Ltd.) (Nev.)	San Francisco, Calif.	250 Stuart Street.
45	Frnt.	51	2,500	Mystic S.S. Co. (trustee)	Boston, Mass.	100 West 10th Street.
46	Frnt.	32	1,750	Columbia Transportation Co. (Del.)	Wilmington, Del.	60 Wall Street.
47	Tnk.	35	2,600	Cities Service Refining Transport Co. (Del.)	New York, N.Y.	311 California Street.
48	Pas.	45	2,000	Pacific S.S. Lines (Ltd.) (Nev.)	San Francisco, Calif.	Do.
49	Pas.	61	2,500	do	do	Do.
50	Pas.	65	1,800	Pacific Motorship Co. (Maine)	do	Do.
51	Pas.	23	400	do	Seattle, Wash.	Do.
52	Pas.	71	2,000	Pacific S.S. Lines (Ltd.) (Nev.)	do	311 California Street, San Francisco, Calif.
53	Frnt.	30	1,200	do	San Francisco, Calif.	311 California Street.
54	Pas.	64	2,000	do	do	Do.
55	Frnt.	29	1,050	Alaska S.S. Co. (Nev.)	New York, N.Y.	120 Broadway.
56	Pas.	158	7,000	Pacific S.S. Lines, Ltd. (Nev.)	San Francisco, Calif.	311 California Street.
57	Pas.	220	25,000	do	do	Do.
58	Pas.	133	6,000	do	do	Do.
59	Pas.	82	3,000	do	do	Do.
60	Pas.	81	2,000	Chicago, Duluth & Georgian Bay Transit Co. (Ind.)	Chicago, Ill.	110 West Adams Street.
61	Fsh.	8	90	Alaska Packers Association (Calif.)	Seward, Alaska	111 California Street, San Francisco, Calif.
62	Fsh.	8	67	do	do	Do.
63	Plt.	6	275	San Francisco Bar Pilots Benevolent & Protective Association (Calif.)	San Francisco, Calif.	Pier 7.
64	Tnk.	14	-----	Gulf Refining Co. (Tex.)	Port Arthur, Tex.	Gulf Office Building.
65	Tow.	6	240	Foss Co. (Wash.)	Seattle, Wash.	660 West Ewing Street.

Line no.	Official no.	Signal and radio call letters	Rig	Name of vessel	Tonnage		Dimensions in feet			When built	Where built
					Gross	Net	Length	Breadth	Depth		
1	227920	WGDR	Ol.s.	Emma R. S.	148	85	89.1	23.0	9.4	1928	San Diego, Calif.
2	228003	WGDU	Ol.s.	CORMORANT	371	179	139.4	25.1	14.5	1928	Groton, Conn.
3	227740	WGDV	Ol.s.	JOHN F. CUSHING	301	205	120.2	27.1	13.8	1928	Manitowoc, Wis.
4	212673	WGED	Sc.b.	TAMPICO	1,994	1,673	248.8	40.1	18.1	1900	Havre, France
5	220853	WGEQ	St.s.	AMERICAN IMPORTER	7,500	4,039	436.9	58.2	26.4	1920	Hog Island, Pa.
6	216802	WGEI	Ol.s.	EAST INDIAN	8,159	5,160	445.0	58.0	29.0	1918	Uraga, Japan
7	231312	WGEN	St.s.	MARIPOSA	18,017	10,580	604.0	70.3	30.5	1931	Quincy, Mass.
8	231354	WGEP	Ol.s.	MERCURY SUN	8,893	5,398	480.5	66.0	36.8	1931	Chester, Pa.
9	231367	WGEQ	St.s.	Maj. John W. McKie	172	81	93.3	23.0	9.1	1920	Bay City, Mich.
10	225016	WGEV	Ga.s.	Lidiv	34	26	52.0	17.7	4.7	1925	Brooklyn, N.Y.
11	226343	WGEY	Ol.s.	Gertrude S.	59	40	65.9	17.0	8.0	1927	Gig Harbor, Wash.
12	222379	WGFP	Ol.s.	Taku	60	41	71.8	17.0	5.7	1898	San Francisco, Calif.
13	229605	WGFO	Ol.s.	Cora B.	66	45	65.9	18.3	6.0	1930	Hoquiam, Wash.
14	209884	WGFS	Ol.s.	Driva	35	23	56.1	15.9	6.5	1912	Tacoma, Wash.
15	233016	WGFY	St.s.	ANGELINA	4,772	2,946	393.8	55.3	28.1	1934	Newport News, Va.
16	217220	WGIA	Ol.s.	WEST GRAMA	5,326	3,306	410.0	54.4	27.2	1918	Los Angeles, Calif.
17	217328	WGOI	St.s.	SACCARAPPA	4,965	2,952	390.0	54.2	27.6	1918	Hog Island, Pa.
18	217210	WGUI	St.s.	BRANDYWINE	4,931	3,003	364.9	51.0	29.5	1918	Gloucester City, N.J.
19	217184	WHOA	St.s.	AGWIDALE	4,763	2,969	370.0	53.1	27.0	1918	Newport News, Va.
20	136761	WHOB	St.s.	BRAZOS	4,497	2,793	391.9	48.3	15.8	1899	do.
21	214458	WHCF	St.s.	HENRY R. MALLORY	6,063	4,519	424.3	54.5	22.3	1916	do.
22	212561	WHCG	St.s.	MEDINA	5,426	3,470	397.7	54.3	24.4	1914	do.
23	210617	WHCM	St.s.	NELSON	4,632	2,851	370.0	52.1	27.0	1912	Quincy, Mass.
24	214190	WHCP	St.s.	CITIES SERVICE FUEL	5,343	3,296	389.0	54.7	29.3	1916	do.
25	209721	WHCQ	Brg.	Mount Hope	1,801	1,584	264.7	44.1	19.6	1912	Bath, Maine
26	213174	WHCS	St.s.	ACHILLES	9,660	6,074	514.0	65.2	36.5	1915	Sparrows Point, Md.
27	213028	WHCT	St.s.	ULYSSES	10,780	6,791	514.0	65.2	39.8	1915	do.
28	203584	WHCX	St.s.	GOVERNOR COBB	2,522	1,556	289.1	54.0	18.0	1906	Chester, Pa.
29	215201	WHCY	St.s.	SABINE	488	252	152.2	26.1	15.1	1917	Baltimore, Md.
30	203988	WHCZ	St.s.	RELIEF	889	322	184.6	30.2	20.6	1907	Wilmington, Del.
31	228086	WHDA	St.s.	HEKLA	386	203	140.8	25.0	13.5	1928	Boston, Mass.
32	216488	WHDM	St.s.	FAIRFIELD	2,848	1,641	309.2	48.2	21.5	1918	Wilmington, Del.
33	228184	WHDN	El.s.	ALABAMA	300	204	140.0	25.0	8.7	1928	Ambridge, Pa.
34	228181	WHDO	El.s.	WARRIOR	300	204	140.0	25.0	8.7	1928	do.
35	228198	WHDQ	St.s.	ULUA	6,494	3,616	425.4	54.3	29.9	1917	Belfast, Ireland
36	228203	WHDR	St.s.	TOLOA	6,494	3,616	425.4	54.3	29.9	1917	do.
37	228089	WHDT	Ol.s.	WILLIAM J. O'BRIEN	215	98	114.9	23.1	11.6	1928	Quincy, Mass.
38	231460	WHEA	St.s.	SEATRAN NEW ORLEANS	7,684	4,546	428.6	52.2	32.5	1928	Wallsend-on-Tyne, England.
39	231530	WHEI	St.s.	SAINT JOHN	6,185	3,020	387.4	61.2	27.0	1932	Newport News, Va.
40	226342	WHEJ	Ol.s.	A. E. Williams	75	40	80.4	20.9	8.9	1927	Alameda, Calif.
41	212416	WHEL	Ol.s.	T. G. Condare	52	18	69.6	19.4	6.8	1914	Sausalito, Calif.
42	117099	WHEM	Sch.	Sophie Christenson	687	680	180.6	38.9	13.4	1901	Port Blakely, Wash.
43	228145	WHEP	Ol.s.	Frances C. Denehy	103	70	92.6	20.3	9.9	1928	Essex, Mass.
44	231673	WHES	St.s.	ACADIA	6,185	3,020	387.4	61.2	27.0	1932	Newport News, Va.
45	231687	WHEW	St.s.	Bear of Oakland	728	296	190.4	29.9	18.8	1874	Greenock, Scotland
46	231480	WHEX	St.s.	MONTEREY	18,017	10,580	604.0	79.3	30.5	1932	Quincy, Mass.
47	230616	WHFA	Ga.s.	Islander	49	25	80.0	14.8	6.3	1931	Honolulu, Hawaii
48	224587	WHFE	Ol.s.	John H.	50	34	60.8	17.1	7.2	1925	Port Blakely, Wash.
49	226355	WHFF	Ol.s.	Genevieve H.	50	34	61.8	16.0	7.8	1927	Tacoma, Wash.
50	226177	WHFG	Ga.s.	Alabamian	70	35	81.4	21.6	9.7	1926	Pensacola, Fla.
51	212257	WHFK	Ga.s.	Pirate	54	30	60.5	21.5	6.8	1914	Oakland, Calif.
52	227720	WHFJ	Ol.s.	St. Therese	178	109	94.7	23.6	9.7	1928	San Diego, Calif.
53	232648	WHFL	Ol.s.	Western Pilot	113	59	77.3	22.0	9.7	1933	Tacoma, Wash.
54	229647	WHFN	Ol.s.	Gertrude L. Thebaud	137	93	115.8	25.2	12.2	1930	Essex, Mass.
55	233117	WHFS	St.s.	MANUELA	4,772	2,946	393.8	55.3	28.1	1934	Newport News, Va.
56	233105	WHFW	Ol.s.	Patrol No. 1	25	17	51.0	14.0	5.4	1914	Seattle, Wash.
57	233106	WHFX	Ol.s.	Patrol No. 3	8	6	33.3	10.3	3.4	1914	Newport News, Va.
58	232231	WHFY	Ol.s.	ANDREE	1,423	1,212	209.0	43.0	13.6	1933	Mariners Harbor, N.Y.
59	136423	WHFZ	Ol.s.	Effe M. Morrissey	119	51	93.6	23.8	10.2	1894	Essex, Mass.
60	215411	WICE	St.s.	EL ALMIRANTE	5,216	4,055	364.0	51.2	23.8	1917	Newport News, Va.
61	215537	WICF	St.s.	EL CAPITAN	5,216	4,055	364.0	51.2	23.6	1917	do.
62	224284	WICH	St.s.	EL COSTON	7,286	4,509	426.9	57.0	26.6	1924	Tacoma, Wash.
63	136916	WICI	St.s.	EL DIA	4,504	2,798	391.7	48.3	15.8	1901	Newport News, Va.
64	220829	WICJ	St.s.	EL ESTERO	4,219	2,557	334.6	47.1	23.1	1920	Arlington, N.Y.
65	220979	WICK	St.s.	EL ISLEO	4,219	2,557	334.6	47.1	23.1	1920	do.
66	221014	WICL	St.s.	EL LAGO	4,219	2,557	334.6	47.1	23.1	1920	do.
67	207947	WICM	St.s.	EL MUNDO	6,008	3,747	405.6	53.1	27.4	1910	Newport News, Va.
68	224496	WICO	St.s.	EL OCEANO	6,767	4,171	415.0	56.1	29.1	1925	Kearny, N.J.
69	208166	WICP	St.s.	EL OCCIDENTE	6,008	3,747	405.6	53.1	27.4	1910	Newport News, Va.
70	208080	WICQ	St.s.	EL ORIENTE	6,008	3,747	405.6	53.1	27.4	1910	do.

Line no.	Service	Crew	Horse-power	Name of owner	Home port	Address of owner
1	Fsh.	8	b 400	Guy H. Silva	San Diego, Calif.	1003 West Brooks Street.
2	Fsh.	24	b 500	Ocean Trawling Co. (Mass.)	Boston, Mass.	84 State Street.
3	Tow.	11	1,000	Great Lakes Dredge & Dock Co. (N.J.)	Duluth, Minn.	Exchange Building.
4	Tnk.	13		Texas Co. (Del.)	Wilmington, Del.	7 West 10th Street.
5	Pas.	30	6,000	United States Lines Co. (Nev.)	New York, N.Y.	1 Broadway.
6	Frt.	39	b 5,000	Ford Motor Co. (Del.)	Detroit, Mich.	Highland Park, Mich.
7	Pas.	346	22,000	Oceanic S.S. Co. (Calif.)	Los Angeles, Calif.	215 Market Street, San Francisco, Calif.
8	Tnk.	36	2,800	Motor Tankship Corp. (Del.)	Philadelphia, Pa.	1608 Walnut Street.
9	Tow.	12	350	Inland Waterways Corporation (Ala.)	Mobile, Ala.	Maher Building.
10	Obl.	4	75	New York Telephone Co. (N.Y.)	New York, N.Y.	360 Bridge Street (B).
11	Fsh.	6	120	Sebastian Stuart Fish Co. (Wash.)	Ketchikan, Alaska	Spokane Street Dock, Seattle, Wash.
12	Fsh.	3	70	Pioneer Sea Foods Co. (Wash.)	Juneau, Alaska.	Colman Building, Seattle, Wash.
13	Fsh.	4	140	do.	do.	Do.
14	Tow.	1	125	Juneau Logging Co. (Alaska)	do.	Do.
15	Frt.	28	3,150	A. H. Bull S. S. Co. (N.J.)	New York, N.Y.	115 Broad Street.
16	Frt.	32	2,700	U.S. Shipping Board	Los Angeles, Calif.	
17	Frt.	37	2,500	South Atlantic S.S. Co. (Del.)	Savannah, Ga.	7 West 10th Street, Wilmington, Del.
18	Tnk.	40	2,400	Hillcone S.S. Co., Ltd. (Nev.)	San Francisco, Calif.	311 California Street.
19	Frt.	30	2,200	Agwilines (Me.)	New York, N.Y.	Foot Wall Street.
20	Frt.	44	4,200	do.	do.	Do.
21	Pas.	57	4,100	do.	do.	Do.
22	Frt.	35	4,100	do.	do.	Do.
23	Tnk.	35	2,100	Hillcone S.S. Co., Ltd. (Nev.)	San Francisco, Calif.	311 California Street.
24	Tnk.	36	2,200	Cities Service Transportation Co. (Del.)	New York, N.Y.	60 Wall Street.
25	Frt.	4		H. P. Dilkes	Philadelphia, Pa.	308 Chestnut Street.
26	Frt.	49	7,200	American S.S. Co. (N.Y.)	Baltimore, Md.	Marine Trust Building, Buffalo, N.Y.
27	Tnk.	37	7,200	American Tankers Corporation (Mass.)	New York, N.Y.	21 West Street.
28	Pas.	86	5,000	Peninsular & Occidental S.S. Co. (Conn.)	New Haven, Conn.	205 Church Street.
29	Tow.	20	1,500	Sabine Transportation Co. (Del.)	Baltimore, Md.	c/o F. H. Shallus Co., Chamber of Commerce Building.
30	Wrk.	25	1,600	Merritt-Chapman & Scott Corporation (Del.)	New York, N.Y.	17 Battery Place.
31	Cod.	22	500	Trawler Hekla (Mass.)	Boston, Mass.	44 School Street.
32	Frt.	25	1,600	Quinnipiac Shipping Corporation (N.Y.)	New York, N.Y.	39 Cortlandt Street.
33	Tow.	12	b 1,100	Tennessee Coal, Iron & R.R. Co. (Tenn.)	Mobile, Ala.	Brown-Marx Building, Birmingham, Ala.
34	Tow.	12	b 1,100	do.	do.	Do.
35	Pas.	150	6,000	United Fruit S.S. Corporation (Del.)	New York, N.Y.	Pier 3, North River.
36	Pas.	134	6,000	do.	do.	Do.
37	Cod.	19	330	R. O'Brien & Co. (Mass.)	Boston, Mass.	34 Fish Pier, South Boston, Mass.
38	Frt.	40	3,000	Gulf Transit Corporation (Del.)	New Orleans, La.	100 West 10th Street, Wilmington, Del.
39	Pas.	177	11,400	Eastern S.S. Lines (Maine)	Boston, Mass.	Box 5179.
40	Tow.	1	b 300	Harbor Tug & Barge Co. (Calif.)	San Francisco, Calif.	Pier 16.
41	Fsh.	3	b 200	T. G. Condare S.S. Corporation (Calif.)	do.	Foot Leavenworth Street.
42	Cod.	48		J. E. Shields	Seattle, Wash.	Pier 1.
43	Cod.	14	230	Frances O. Denehy	Boston, Mass.	272 Northern Avenue.
44	Pas.	160	11,400	Eastern S.S. Lines (Maine)	do.	Box 5179.
45	Msc.	19	500	Richard E. Byrd	San Francisco, Calif.	9 Brimmer Street, Boston, Mass.
46	Pas.	340	22,000	Oceanic S.S. Co. (Calif.)	do.	215 Market Street.
47	Fsh.	10	200	William G. Anderson	Honolulu, T.H.	7 Judd Street.
48	Fsh.	8	135	Libby, McNeill & Libby (Me.)	Seattle, Wash.	88 Hamlin Street.
49	Fsh.	8	135	Genevieve Huges	do.	3825 7th Avenue SW.
50	Pit.	6	80	Mobile Bar Pilots Association	Mobile, Ala.	56 St. Francis Street.
51	Frt.	3	80	Union Fish Co. (Calif.)	San Francisco, Calif.	141 Clay Street.
52	Fsh.	9	275	Frank P. Silva	San Diego, Calif.	447 Rosecrans Street, Point Loma, Calif.
53	Fsh.	9	b 235	Western Boat Building Co. (Wash.)	Tacoma, Wash.	2508 East 11th Street.
54	Cod.	20	180	Schooner Gertrude L. Thebaud (Mass.)	Gloucester, Mass.	c/o Explorers Club, 37 Rogers Street.
55	Frt.	36	3,150	A. H. Bull S.S. Co. (N.J.)	New York, N.Y.	115 Broad Street.
56	Ptl.	1	70	City of Seattle (Wash.)	Seattle, Wash.	C/o Harbor Department, Pier 1.
57	Ptl.	1	24	do.	do.	Do.
58	Frt.	14	700	Perry S.S. Co. (Del.)	New York, N.Y.	436 7th Avenue, Pittsburgh, Pa.
59	Msc.	7	60	Robert M. Bartlett	do.	10 West 72d Street.
60	Frt.	36	2,300	Southern Pacific Co. (Ky.)	do.	105 Broadway.
61	Frt.	36	2,350	do.	do.	Do.
62	Frt.	44	7,100	do.	do.	Do.
63	Frt.	54	3,000	do.	do.	Do.
64	Frt.	37	2,500	do.	do.	Do.
65	Frt.	48	2,500	do.	do.	Do.
66	Frt.	32	2,500	do.	do.	Do.
67	Frt.	46	5,500	do.	do.	Do.
68	Frt.	43	5,500	do.	do.	Do.
69	Frt.	38	5,500	do.	do.	Do.
70	Frt.	60	5,500	do.	do.	Do.

Merchant Vessels

Line no.	Official no.	Signal and radio call letters	Rig	Name of vessel	Tonnage		Dimensions in feet			When built	Where built
					Gross	Net	Length	Breadth	Depth		
1	136882	WICS	St. s.	EL VALLE.....	4,605	2,896	391.7	48.3	15.8	1901	Newport News, Va...
2	221648	WICU	St. s.	TAMIAHUA.....	10,227	6,552	500.0	71.2	31.2	1921	Oakland, Calif.
3	211469	WICV	St. s.	TOPILA.....	5,125	3,146	371.5	59.1	28.1	1913	Newport News, Va...
4	215233	WICW	St. s.	TORRES.....	4,943	2,955	371.5	59.1	26.8	1917	do.
5	227107	WIOX	St. s.	DIXIE.....	8,188	4,918	426.6	60.2	26.0	1927	Kearny, N.J.
6	228403	WIDA	Ol. s.	SANTA INEZ.....	4,576	2,622	370.0	53.2	20.0	1929	Copenhagen, Den- mark.
7	224409	WIDF	St. s.	JOSEPH H. FRANTZ.....	8,289	6,436	601.6	62.0	27.8	1924	River Rouge, Mich...
8	228577	WIDG	Ol. s.	SANTA RITA.....	4,576	2,622	370.0	53.2	20.0	1929	Copenhagen, Den- mark.
9	212920	WIDL	Ol. s.	Leonine.....	31	24	50.4	15.7	5.0	1915	Anacortes, Wash.
10	226572	WIDM	Ol. s.	Sally S.....	74	50	69.5	17.0	8.7	1927	Port Blakely, Wash.
11	225567	WIDN	Ol. s.	Virginia E.....	70	42	68.7	17.3	8.0	1926	Dockton, Wash.
12	209626	WIDQ	Gas. s.	Rudolf N.....	29	19	51.9	15.2	5.8	1912	Oakland, Calif.
13	210409	WIDR	Ol. s.	Hazel Robb.....	50	34	67.4	16.4	5.8	1912	Ketchikan, Alaska.
14	214967	WIDS	Ol. s.	Barron F.....	50	42	65.2	17.0	7.3	1917	Seattle, Wash.
15	226496	WIDT	Ol. s.	Sacco.....	61	41	66.9	17.1	7.3	1927	do.
16	231779	WIEA	St. s.	MANHATTAN.....	24,289	13,924	668.4	86.3	33.3	1932	Camden, N.J.
17	229297	WIEP	Ol. s.	Gertrude M. Fauci.....	126	86	100.5	21.0	10.2	1930	Essex, Mass.
18	163680	WIES	Brg.	Hobson.....	241	221	120.0	23.0	9.0	1907	Milford, Del.
19	226435	WIEV	Gas. s.	Guy Junior.....	50	34	58.6	16.5	5.6	1927	Houghton, Wash.
20	231430	WIEY	St. w.	MARK TWAIN.....	513	476	157.0	42.0	6.0	1932	Jeffersonville, Ind.
21	200205	WIFA	Ol. s.	Lorna Foss.....	31	21	63.1	13.2	5.8	1903	Hoquiam, Wash.
22	222804	WIFG	Ol. s.	Equator.....	56	38	59.1	17.5	7.9	1923	Gig Harbor, Wash.
23	233139	WIFH	Ol. s.	Messenger.....	49	33	71.1	13.6	7.7	1924	Seattle, Wash.
24	203757	WIFJ	St. s.	SIERRA.....	4,846	4,287	438.7	52.0	23.9	1906	Toledo, Ohio.
25	202033	WIFK	St. s.	COLONEL E. M. YOUNG.....	6,412	5,362	504.0	54.2	31.0	1905	Ecorse, Mich.
26	136623	WIFL	St. s.	SUMATRA.....	4,118	3,268	405.4	48.0	24.4	1897	Cleveland, Ohio.
27	229331	WIFP	Ol. s.	Andover.....	113	77	93.3	21.6	10.7	1930	Essex, Mass.
28	230045	WIFS	Ol. s.	Exeter.....	114	78	93.3	22.0	10.6	1930	do.
29	233268	WIFT	St. s.	KENAI.....	382	260	123.4	27.3	12.5	1904	San Francisco, Calif.
30	233238	WIFV	El. s.	FRANKLIN.....	601	355	194.5	34.1	11.3	1934	Chester, Pa.
31	233334	WIFZ	Ol. s.	PLATTSBURGH SOCONY.....	1,242	779	251.3	40.0	12.8	1934	Mariners Harbor, N.Y.
32	216821	WJAO	St. s.	MISSOULA.....	4,553	2,721	362.3	51.2	27.5	1918	Camden, N.J.
33	208114	WJCA	St. s.	CURRIER.....	4,711	2,869	370.0	52.1	27.0	1910	Quincy, Mass.
34	215404	WJCB	St. s.	GULF OF MEXICO.....	7,807	4,867	467.6	62.7	32.0	1917	Camden, N.J.
35	213099	WJCC	St. s.	GULFCOAST.....	5,188	3,202	383.0	51.2	30.1	1915	do.
36	216299	WJCD	St. s.	GULFLAND.....	5,276	3,207	391.1	51.2	30.2	1918	do.
37	212524	WJCE	St. s.	GULFLIGHT.....	5,188	3,202	383.0	51.2	30.1	1914	do.
38	214827	WJCF	St. s.	GULFMAID.....	5,225	3,248	391.1	51.2	30.2	1917	do.
39	210514	WJCG	St. s.	GULFOIL.....	5,188	3,202	383.0	51.2	30.1	1912	do.
40	217775	WJOH	St. s.	GULFQUEEN.....	6,599	4,117	419.5	56.5	31.7	1919	do.
41	212676	WJOI	St. s.	GULFSTREAM.....	5,188	3,202	383.0	51.2	30.1	1914	do.
42	141861	WJCJ	St. s.	LIGONIER.....	3,737	2,396	352.5	46.4	26.2	1903	do.
43	212566	WJCK	St. s.	TRINIDADIAN.....	2,450	1,765	295.0	39.0	25.4	1892	Newcastle, England.
44	81626	WJCL	St. s.	WINIFRED.....	2,551	1,520	283.5	42.2	21.1	1898	Bath, Maine.
45	211527	WJCM	St. s.	SENATOR BAILEY.....	293	31	113.5	25.5	13.2	1913	Camden, N.J.
46	216529	WJCN	St. s.	Robert P. Clark.....	291	147	128.1	25.8	13.2	1917	Orange, Tex.
47	227978	WJCO	Ol. s.	GULFHAWK.....	10,208	6,326	511.7	69.5	36.7	1928	Haverton Hill-on-Tees, England.
48	228046	WJCP	Ol. s.	GULFWING.....	10,208	6,326	511.7	69.5	36.7	1928	do.
49	204579	WJCQ	St. s.	EVERETT.....	5,065	3,097	373.2	52.7	29.8	1907	Quincy, Mass.
50	214726	WJCR	St. s.	FELIX TAUBIG.....	5,965	3,736	395.0	55.1	31.0	1917	Newport News, Va.
51	215535	WJCS	St. s.	LEMUEL BURROWS.....	7,610	4,787	437.2	63.7	33.7	1917	Camden, N.J.
52	211738	WJCT	St. s.	LEWIS K. THURLOW.....	3,306	2,097	313.5	46.1	23.0	1913	Newport News, Va.
53	204848	WJCU	St. s.	MELROSE.....	5,148	3,205	373.2	52.7	29.8	1907	Quincy, Mass.
54	209388	WJCV	St. s.	NEWTON.....	5,001	3,093	389.0	54.6	28.0	1911	do.
55	216101	WJCW	St. s.	SEWALLS POINT.....	5,431	3,373	368.6	55.2	30.5	1918	Camden, N.J.
56	213740	WJCX	St. s.	STEPHEN R. JONES.....	4,387	3,112	354.2	49.0	27.4	1915	Newport News, Va.
57	213479	WJCY	St. s.	WALTER D. NOYES.....	4,387	3,114	354.2	49.0	27.4	1915	do.
58	214583	WJCZ	St. s.	WILLIAM A. MCKENNEY.....	5,855	3,654	395.0	55.1	31.0	1916	do.
59	217919	WJDJ	St. s.	SAGE BRUSH.....	5,565	3,475	409.8	54.2	27.7	1919	Portland, Ore.
60	216076	WJDK	St. s.	WIND RUSH.....	5,586	3,491	410.0	54.2	27.6	1918	do.
61	228720	WJDN	El. s.	TYDOL No. 2.....	1,783	1,055	252.1	44.2	18.5	1929	Wilmington, Del.
62	226345	WJDQ	Ol. s.	Lanikai.....	209	70	87.0	25.0	9.0	1914	East Oakland, Calif.
63	217436	WJDU	St. s.	DOROTHY CAHILL.....	5,591	3,457	410.0	54.2	27.6	1918	Portland, Ore.
64	222133	WJDV	St. s.	HARTWELSON.....	3,078	1,921	319.7	46.0	21.2	1902	Sunderland, England.
65	207299	WJEH	St. s.	Salvor.....	532	235	132.3	33.3	15.1	1910	Tottenville, N.Y.
66	216822	WJEI	St. s.	NORTH SEA.....	3,133	1,903	299.4	45.0	22.8	1918	Elizabeth, N.J.
67	216824	WJEO	St. s.	PHOENIX.....	5,731	3,511	400.8	54.3	31.4	1918	Chester, Pa.
68	231865	WJEZ	Ol. s.	TEAPA.....	1,184	704	305.6	30.2	20.7	1919	Squamam, Mass.
69	233333	WJFA	Ol. s.	NEW HAVEN SOCONY.....	1,242	779	251.3	40.0	12.8	1934	Mariners Harbor, N.Y.
70	233012	WJFB	Ol. s.	Andette.....	68	46	67.7	17.9	9.4	1934	Tacoma, Wash.
71	227879	WJFJ	Ol. s.	Senorita.....	58	46	65.4	16.8	7.7	1928	do.
72	171764	WJFC	Brg.	RICHFIELD No. 21.....	910	910	208.0	40.0	12.0	1934	Brooklyn, N.Y.
73	215799	WJFE	St. s.	WILLIAM LUCKENBACH.....	6,938	4,012	471.7	59.2	29.0	1913	Vegeack, Germany.
74	233361	WJFG	Ol. s.	REGENT.....	1,211	708	248.6	40.2	14.4	1934	Sparrows Point, Md.

Merchant Vessels

Line no.	Service	Crew	Horse-power	Name of owner	Home port	Address of owner
1	Frt.	44	4,300	Southern Pacific Co. (Ky.)	New York, N. Y.	105 Broadway.
2	Tnk.	41	4,200	Atlantic Refining Co. (Pa.)	Philadelphia, Pa.	260 South Broad Street.
3	Tnk.	35	2,350	Southern Pacific Co. (Ky.)	New York, N. Y.	Pier 49 N. R.
4	Tnk.	33	2,300	do.	do.	Do.
5	Pas.	110	7,100	do.	do.	Do.
6	Pas.	80	3,500	Grace S. S. Co. (Del.)	do.	10 Hanover Square.
7	Frt.	34	2,500	Columbia Transportation Co. (Del.)	Wilmington, Del.	100 West 10th Street.
8	Pas.	70	3,500	Grace S. S. Co. (Del.)	New York, N. Y.	10 Hanover Square.
9	Fsh.	4	85	Alaska Pacific Salmon Co. (Nev.)	Ketchikan, Alaska	
10	Fsh.	8	190	do.	do.	
11	Fsh.	8	180	do.	do.	
12	Fsh.	3	100	Nakat Packing Corporation (N. Y.)	do.	Dexter Horton Building, Seattle, Wash.
13	Fsh.	8	90	do.	do.	Do.
14	Fsh.	8	100	do.	do.	Do.
15	Fsh.	8	135	do.	do.	Do.
16	Pas.	481	30,000	North Atlantic S. S. Corporation (Del.)	New York, N. Y.	1 Broadway.
17	Cod.	14	275	Charles M. Fauch.	Boston, Mass.	272 Northern Avenue.
18	Frt.	1		Texas Co. (Del.)	Wilmington, Del.	7 West 10th Street.
19	Fsh.	9	100	Libby, McNeill & Libby (Maine)	Seattle, Wash.	88 Hamlin Street.
20	Tow.	17	1,000	Inland Waterways Corporation (U. S.)	St. Louis, Mo.	Jeffersonville, Ind.
21	Tow.	4	150	Foss Co. (Wash.)	Seattle, Wash.	660 West Ewing Street.
22	Fsh.	7	110	Peril Straits Packing Co. (Wash.)	Ketchikan, Alaska	
23	Frt.	4	85	H. L. Wood	do.	Box X.
24	Frt.	24	1,250	Sierra S. S. Co. (Del.)	Wilmington, Del.	100 West 10th Street.
25	Frt.	36	2,000	United S. S. Co. (Del.)	do.	7 West 10th Street.
26	Frt.	25	1,585	Sumatra S. S. Co. (Del.)	do.	Do.
27	Cod.	10	230	General Seafoods Corporation (Mass.)	Boston, Mass.	5 Fish Pier.
28	Fsh.	14	230	do.	do.	Do.
29	Pas.	18	200	Alaska S. S. Co. (Nev.)	New York, N. Y.	26 Broadway.
30	Tnk.	10	400	Atlantic Refining Co. (Pa.)	Philadelphia, Pa.	260 South Broad Street.
31	Tnk.	11	700	Socony-Vacuum Oil Co. (N. Y.)	New York, N. Y.	26 Broadway.
32	Frt.	33	2,200	Hammond Lumber Co. (Del.)	San Francisco, Calif.	310 Sansome Street.
33	Tnk.	38	2,100	Gulf Refining Co. (Tex.)	Port Arthur, Tex.	Gulf Office Building.
34	Tnk.	45	3,000	do.	do.	Do.
35	Tnk.	38	2,025	do.	do.	Do.
36	Tnk.	38	2,050	do.	do.	Do.
37	Tnk.	38	2,000	do.	do.	Do.
38	Tnk.	38	2,063	do.	do.	Do.
39	Tnk.	42	2,100	do.	do.	Do.
40	Tnk.	41	2,600	do.	do.	Do.
41	Tnk.	39	2,500	do.	do.	Do.
42	Tnk.	35	2,200	do.	do.	Do.
43	Tnk.	26	975	do.	do.	Do.
44	Tnk.	32	1,200	do.	do.	Do.
45	Tow.	17	550	do.	do.	Do.
46	Tow.	16	1,000	do.	do.	Do.
47	Tnk.	40	3,260	do.	do.	Do.
48	Tnk.	40	3,260	do.	do.	Do.
49	Frt.	45	2,700	Mystic S. S. Co. (trustee)	Boston, Mass.	250 Stuart Street.
50	Frt.	31	2,200	do.	do.	Do.
51	Frt.	38	3,000	do.	do.	Do.
52	Frt.	34	1,200	do.	do.	Do.
53	Frt.	40	2,700	do.	do.	Do.
54	Frt.	38	2,600	do.	do.	Do.
55	Frt.	37	2,500	do.	do.	Do.
56	Frt.	37	1,700	do.	do.	Do.
57	Frt.	37	1,770	do.	do.	Do.
58	Frt.	34	2,200	do.	do.	Do.
59	Frt.	40	2,500	Shepard S. S. Co. (Maine)	Portland, Maine	477 Congress Street.
60	Frt.	33	2,500	do.	do.	Do.
61	Tnk.	18	1,000	Tide Water Associated Transport Corporation (Del.)	Wilmington, Del.	7 West 10th Street.
62	Fsh.	8	150	Northrup Haviland Castle	Honolulu, Hawaii	3089 Pacific Heights Road.
63	Frt.	34	2,500	Christenson S. S. Co. (Calif.)	San Francisco, Calif.	310 Sansome Street.
64	Frt.	32	1,400	Hartwelson S. S. Co. (Mass.)	Boston, Mass.	73 Water Street.
65	Msc.	22	1,000	Subocean Salvage Corporation (Del.)	New York, N. Y.	149 19th Avenue, Whitestone, Long Island, N. Y.
66	Pas.	60	1,700	Northland Transportation Co. (Wash.)	Juneau, Alaska	Pier 5, Seattle, Wash.
67	Tnk.	44	3,500	American Tankers Corp. (Mass.)	Boston, Mass.	80 Boylston Street.
68	Frt.	18	1,500	Ceiba Navigation Corporation (La.)	New Orleans, La.	Union Ir. Lemnity Building.
69	Tnk.	11	700	Socony-Vacuum Oil Co. (N. Y.)	New York, N. Y.	26 Broadway.
70	Fsh.	4	180	Annette Island Canning Co. (Alaska)	Seattle, Wash.	Metiakatla, Alaska.
71	Fsh.	5	110	Harry Olson	San Francisco, Calif.	2249 Francisco Street.
72	Tnk.	3		Newtown Creek Towing Co. (N. Y.)	New York, N. Y.	17 Battery Place.
73	Frt.	42	4,000	Luckenbach S. S. Co. (Del.)	do.	120 Wall Street.
74	Tnk.	13	850	Gulf Refining Co. (Tex.)	Port Arthur, Tex.	Gulf Office Building.

Line no.	Official no.	Signal and radio call letters	Rig	Name of vessel	Tonnage		Dimensions in feet			When built	Where built
					Gross	Net	Length	Breadth	Depth		
1	171766	WJFH	Brg.	GLOBE 15.....	232	232	100.0	30.0	8.7	1934	Brooklyn, N.Y.....
2	233373	WJFI	Ga. s.	Lakso II.....	46	31	71.9	13.7	7.0	1924	Camden, N.J.....
3	171780	WJFM	Brg.	DORIS R.....	232	232	100.0	30.0	8.7	1934	Brooklyn, N.Y.....
4	211398	WJFN	St. s.	COMET.....	2,486	1,258	250.0	43.0	26.0	1913	Lorain, Ohio.....
5	233433	WJFO	Ol. s.	POUGHKEEPSIE SOCONY.....	1,235	772	251.3	40.0	12.7	1934	Mariners Harbor, N.Y.....
6	86617	WJFP	Ol. s.	Gwylan.....	63	43	69.0	16.4	7.7	1902	Tacoma, Wash.....
7	233468	WJFS	Ga. s.	Baloin.....	46	30	72.0	13.4	6.6	Unknown.....
8	233483	WJFT	Ol. s.	PAUL DANA.....	373	354	135.4	26.4	11.3	1934	Brooklyn, N.Y.....
9	233497	WJFU	Ol. s.	ATLANTIC.....	163	84	102.5	22.1	10.6	1934	Quincy, Mass.....
10	233498	WJFV	Ol. s.	PLYMOUTH.....	163	84	102.5	22.1	10.6	1934	do.....
11	233499	WJFW	Ol. s.	THOMAS WHALEN.....	163	84	102.5	22.1	10.6	1934	do.....
12	233502	WJFY	Ol. s.	St. Anthony.....	80	41	69.3	20.0	9.3	1934	San Francisco, Calif.....
13	226775	WJFZ	St. w.	YOUGHIOGHENY.....	427	296	147.7	33.4	6.1	1927	Ambridge, Pa.....
14	217172	WJIO	St. s.	CITY OF NORFOLK.....	8,424	5,222	493.4	56.0	35.3	1918	Alameda, Calif.....
15	217886	WJIU	St. s.	SCANYORK.....	5,163	3,162	390.0	54.2	28.0	1919	Hog Island, Pa.....
16	227128	WJOA	St. s.	WEST ELCASCO.....	5,766	4,113	409.6	54.2	27.1	1918	Seattle, Wash.....
17	217282	WJOE	St. s.	WEST ELDARA.....	5,607	3,516	409.6	54.2	27.1	1918	do.....
18	217176	WJOO	St. s.	WEST MADAKET.....	5,565	3,483	409.6	54.2	27.1	1918	do.....
19	217224	WJOU	St. s.	WEST KYSKA.....	5,552	3,364	409.8	54.2	27.7	1918	Portland, Ore.....
20	217374	WJUO	Ol. s.	CARRISO.....	3,894	2,429	340.5	48.0	24.7	1918	Long Beach, Calif.....
21	210278	WKCA	St. s.	CAROLYN.....	3,209	2,389	313.6	46.1	22.9	1912	Newport News, Va.....
22	213833	WKCB	St. s.	CLARE.....	3,372	2,139	327.2	46.2	22.9	1915	Sparrows Point, Md.....
23	214382	WKCC	St. s.	CORNELIA.....	3,129	1,944	327.7	46.7	23.5	1916	do.....
24	213472	WKCD	St. s.	EDITH.....	3,332	2,121	327.2	46.2	22.9	1915	do.....
25	210004	WKCE	St. s.	EVELYN.....	3,140	2,443	313.6	46.1	22.9	1912	Newport News, Va.....
26	214503	WKCF	St. s.	HELEN.....	3,128	1,944	327.7	46.7	23.5	1916	Sparrows Point, Md.....
27	206889	WKCG	St. s.	HILTON.....	3,102	2,423	313.5	46.0	22.0	1911	Newport News, Va.....
28	213988	WKCH	St. s.	MARGARET.....	3,352	2,125	327.2	46.2	22.9	1916	Sparrows Point, Md.....
29	207579	WKCI	St. s.	MILLINOCKET.....	3,274	2,078	311.0	44.2	24.1	1910	do.....
30	216667	WKCK	St. s.	JEAN.....	4,902	3,028	376.4	52.3	27.0	1918	do.....
31	214449	WKCL	St. s.	PAULSBORO.....	6,698	4,171	435.0	56.0	33.4	1916	San Francisco, Calif.....
32	214391	WKCM	Ol. s.	Sierra.....	1,510	1,199	210.6	42.5	14.8	1916	Hoquiam, Wash.....
33	214265	WKN	St. s.	RESOLUTE.....	453	219	135.0	30.0	16.0	1916	Ashtabula, Ohio.....
34	215991	WKCO	St. s.	MUNBEAVER.....	4,835	2,980	384.8	51.2	27.3	1918	Chester, Pa.....
35	212642	WKCP	St. s.	CALORIA.....	4,095	2,543	369.3	50.9	30.3	1900	Newcastle-on-Tyne, England.....
36	212517	WKCR	St. s.	MALABAR.....	8,374	6,364	468.3	60.0	28.6	1914	Newport News, Va.....
37	215286	WKCV	St. s.	PENNSYLVANIA.....	6,390	3,970	416.8	56.1	32.7	1917	Quincy, Mass.....
38	225135	WKCV	St. s.	COAMO.....	7,057	4,208	412.0	59.8	23.2	1925	Newport News, Va.....
39	215581	WKCX	St. s.	MAINE.....	6,032	3,806	402.0	54.2	31.4	1917	Bath, Maine.....
40	215371	WKCY	St. s.	VIRGINIA.....	6,390	3,904	416.8	56.1	32.7	1917	Quincy, Mass.....
41	207187	WKCZ	St. s.	COASTWISE.....	4,015	2,444	359.0	49.2	25.9	1910	Camden, N.J.....
42	228674	WKDC	St. s.	BERWINDOLEN.....	4,411	2,750	350.5	50.1	28.3	1929	Quincy, Mass.....
43	210992	WKDH	St. s.	Akutan.....	221	150	100.6	23.5	9.2	1913	North Bend, Ore.....
44	228882	WKDY	St. s.	BERWINDVALE.....	4,411	2,750	350.5	50.1	28.3	1929	Quincy, Mass.....
45	231905	WKEB	St. s.	SEATRAN NEW YORK.....	8,061	4,927	461.3	63.7	33.2	1932	Chester, Pa.....
46	231916	WKEC	St. s.	SEATRAN HAVANA.....	8,061	4,927	461.3	63.7	33.2	1932	do.....
47	116967	WKEE	Ol. s.	Theodore Foss.....	170	133	113.6	23.0	9.6	1900	Alameda, Calif.....
48	231976	WKEG	St. s.	COLOMBIA.....	5,236	3,042	385.5	57.8	20.0	1932	Newport News, Va.....
49	232019	WKEI	Ol. s.	Retriever.....	100	57	99.9	22.2	19.1	1904	Ballard, Wash.....
50	232021	WKEJ	St. s.	HAITI.....	5,236	3,042	385.5	57.8	20.0	1932	Newport News, Va.....
51	232005	WKEK	St. s.	SANTA PAULA.....	9,135	3,839	484.4	72.2	25.8	1932	Kearny, N.J.....
52	231091	WKEL	Ol. s.	City of San Diego.....	294	161	116.2	28.0	10.5	1931	San Diego, Calif.....
53	232039	WKEN	St. s.	AMERICAN EAGLE.....	4,371	2,759	376.0	52.0	25.5	1917	Oakland, Calif.....
54	230108	WKEO	Ol. s.	San Rafael.....	265	147	115.0	28.3	10.4	1930	San Diego, Calif.....
55	232109	WKEP	Ol. s.	MASAYA.....	1,174	701	305.6	30.2	20.7	1920	Squantum, Mass.....
56	232101	WKEQ	St. s.	SANTA LUCIA.....	9,135	3,839	484.4	72.2	25.8	1933	Kearny, N.J.....
57	228040	WKES	Ol. s.	TRIMOUNT.....	235	101	114.9	23.1	11.6	1928	Quincy, Mass.....
58	232110	WKET	Ol. s.	MATAGALPA.....	1,174	701	305.6	30.2	20.7	1920	Squantum, Mass.....
59	228017	WKEV	Ol. s.	GLORY OF THE SEAS.....	239	135	110.0	26.6	11.4	1928	Long Beach, Calif.....
60	228037	WKEW	St. s.	SHAWMUT.....	235	101	114.9	23.1	11.6	1928	Quincy, Mass.....
61	227992	WKEZ	Ol. s.	Stella Di Genova.....	203	116	99.0	24.0	10.0	1928	San Diego, Calif.....
62	202907	WKFG	Ga. s.	Director.....	27	10	48.2	16.6	7.2	1906	East Boothbay, Me.....
63	233465	WKFK	Ol. s.	Rocona.....	51	29	65.8	18.2	8.3	1934	Los Angeles, Calif.....
64	171779	WKFM	Sew.	R. C. Co. No. 4.....	402	402	119.9	38.0	10.3	1934	do.....
65	230322	WKFN	Ol. s.	Sonoma.....	39	26	54.6	15.0	7.8	1930	Squamish, Wash.....

Line no.	Service	Crew	Horse-power	Name of owner	Home port	Address of owner
1	Tnk.	1	-----	Globe Oil Delivery Corporation (N.J.)	New York, N.Y.	155 East 44th Street.
2	Msc.	6	400	Lake Submarine Salvage Corporation (Nev.)	Bridgeport, Conn.	31 Broad Street, Milford, Conn.
3	Tnk.	1	-----	Coastal Tankers (Mass.)	New York, N.Y.	29 Westwood Street.
4	Tnk.	26	1,300	Marine Tankers (Del.)	Wilmington, Del.	100 West 10th Street.
5	Tnk.	11	700	Socony-Vacuum Oil Co. (N.Y.)	New York, N.Y.	26 Broadway.
6	Tow.	3	200	American Tug Boat Co. (Wash.)	Seattle, Wash.	City Dock, Everett, Wash.
7	Frt.	6	80	Dade Abstract Title Co. (Fla.)	Miami, Fla.	37 Northeast 1st Street.
8	Tnk.	7	350	Diesel Tanker M.J. Derby (N.Y.)	New York, N.Y.	764 Court Street, (13).
9	Cod.	15	350	R. O'Brien & Co. (Mass.)	Boston, Mass.	34 Fish Pier, South Boston, Mass.
10	Cod.	15	350	do.	do.	Do.
11	Cod.	15	350	do.	do.	Do.
12	Fsh.	2	6175	James A. Davi	San Francisco, Calif.	877 Jefferson Street, Monterey, Calif.
13	Tow.	18	750	Carnegie Steel Co. (N.J.)	Pittsburgh, Pa.	434 5th Avenue.
14	Pas.	40	9,500	Baltimore Mail S.S. Co. (Md.)	Baltimore, Md.	Baltimore Trust Building.
15	Pas.	80	2,500	American Scantle Line (Del.)	New York, N.Y.	5 Broadway.
16	Frt.	32	3,000	U.S. Shipping Board	Seattle, Wash.	
17	Frt.	49	2,600	American Diamond Lines (Del.)	New York, N.Y.	39 Broadway.
18	Frt.	34	2,500	Waterman S.S. Corporation (Ala.)	Mobile, Ala.	Merchants National Bank Building.
19	Frt.	32	2,500	do.	do.	Do.
20	Frt.	36	1,720	Carriso (Calif.)	San Francisco, Calif.	444 Market Street.
21	Frt.	31	1,200	A.H. Bull S.S. Co. (N.J.)	New York, N.Y.	115 Broad Street.
22	Frt.	30	1,500	do.	do.	Do.
23	Frt.	31	2,500	do.	do.	Do.
24	Frt.	32	1,500	do.	do.	Do.
25	Frt.	32	1,200	do.	do.	Do.
26	Frt.	37	2,500	do.	do.	Do.
27	Frt.	37	1,200	do.	do.	Do.
28	Frt.	28	1,500	do.	do.	Do.
29	Frt.	32	1,800	do.	do.	Do.
30	Frt.	32	3,000	do.	do.	Do.
31	Tnk.	36	3,000	Socony-Vacuum Oil Co. (N.Y.)	do.	26 Broadway.
32	Frt.	24	6640	Arctic Transport Co. (N.J.)	Nome, Alaska	264 Coleman Building, Seattle, Wash.
33	Wrk.	19	900	Merritt-Chapman & Scott Corporation (Del.)	New York, N.Y.	17 Battery Place.
34	Frt.	30	2,300	Munson S.S. Line (N.Y.)	do.	67 Wall Street.
35	Tnk.	33	1,800	Standard Navigation Corporation (La.)	New Orleans, La.	Union Building.
36	Tnk.	35	2,800	Ardmore S.S. Co. (Del.)	Wilmington, Del.	Dover, Del., c/o U.S. Corporation Co.
37	Tnk.	34	3,000	Texas Co. (Del.)	do.	7 West 10th Street.
38	Pas.	161	6,000	Coamo S.S. Corporation	New York, N.Y.	Foot of Wall Street.
39	Frt.	36	3,000	Fairfield S.S. Corporation (N.Y.)	do.	39 Cortlandt Street.
40	Tnk.	34	3,000	Texas Co. (Del.)	Wilmington, Del.	7 West 10th Street.
41	Frt.	32	1,936	Coastwise Transportation Corporation (Maine)	Portland, Maine	381 St. John Street.
42	Frt.	36	1,700	Wilmore S.S. Co. (N.Y.)	New York, N.Y.	1 Broadway.
43	Tow	10	500	Alaska Salvage & Towing Co. (Wash.)	Ketchikan, Alaska	608 Central Building, Seattle, Wash.
44	Frt.	32	1,760	Wilmore S.S. Co. (N.Y.)	New York, N.Y.	1 Broadway.
45	Frt.	33	8,800	Seatrail Lines (Del.)	do.	39 Broadway.
46	Frt.	33	8,800	do.	do.	Do.
47	Fsh.	7	6400	Fred Berg & Sons (Wash.)	Los Angeles, Calif.	Aldwell Building, Port Angeles, Wash.
48	Pas.	96	7,500	Colombian Mail S.S. Corporation (Del.)	New York, N.Y.	17 Battery Place.
49	Tow.	4	6320	Pacific Tugboat Co. (Calif.)	Los Angeles, Calif.	253 Fish Harbor Wharf, Terminal Island, Calif.
50	Pas.	89	7,500	Colombian Mail S.S. Corporation (Del.)	New York, N.Y.	17 Battery Place.
51	Pas.	164	12,000	Panama Mail S.S. Co. (Del.)	San Francisco, Calif.	2 Pine Street.
52	Fsh.	14	6450	John N. Freitas	San Diego, Calif.	3036 Dickens Street, Point Loma, Calif.
53	Frt.	27	2,400	American Eagle Owners (N.Y.)	New York, N.Y.	80 Broad Street.
54	Fsh.	12	450	Van Camp Sea Food Co. (Calif.)	San Diego, Calif.	Fish Harbor Wharf, Terminal Island, Calif.
55	Frt.	18	2,000	Celba Navigation Corporation (La.)	New Orleans, La.	1400 Union Indemnity Building.
56	Pas.	180	12,000	Grace S.S. Co. (Del.)	New York, N.Y.	10 Hanover Square.
57	Cod	22	380	Massachusetts Trawling Co. (Mass.)	Boston, Mass.	22 Fish Pier, South Boston, Mass.
58	Frt.	12	2,000	Celba Navigation Corporation (La.)	New Orleans, La.	Union Indemnity Building.
59	Fsh.	12	400	Mary M. Carria	San Diego, Calif.	306 San Antonio Avenue, Point Loma, Calif.
60	Cod.	21	380	Massachusetts Trawling Co. (Mass.)	Boston, Mass.	22 Fish Pier, South Boston, Mass.
61	Fsh.	10	6300	Fred Canepa	San Diego, Calif.	1648 Kettner Boulevard.
62	Frt.	2	28	Robert G. Leffingwell	Portland, Me.	2044 Colfare Street, Evanston, Ill.
63	Tow.	2	6275	Rohl-Connolly Co. (Nev.)	Los Angeles, Calif.	4351 Alhambra Avenue.
64	Frt.	1	-----	do.	do.	Do.
65	Tow.	3	180	do.	do.	Do.

Merchant Vessels

Line no.	Official no.	Signal and radio call letters	Rtg	Name of vessel	Tonnage		Dimensions in feet			When built	Where built
					Gross	Net	Length	Breadth	Depth		
1	233595	WKFS	Sch.	Ethlyn.....	224	168	128.6	28.6	11.0	1919	Mahone Bay, N.S.
2	233601	WKFT	Ols.	Conte Blanco.....	259	138	111.7	27.7	9.4	1934	San Diego, Calif.
3	233639	WKFY	Ols.	M. A. POWERS.....	494	202	140.8	13.0	11.0	1934	Charleston, S.C.
4	217292	WKII	St.s.	WILLKENO.....	6,548	4,675	415.0	55.7	31.9	1918	Osaka, Japan
5	217225	WKUU	St.s.	WEST ZEDA.....	5,658	3,488	409.8	54.2	27.7	1918	Portland, Ore.
6	217887	WLAA	St.s.	SARCOXIE.....	5,116	3,103	390.0	54.2	27.6	1919	Hog Island, Pa.
7	217673	WLAE	St.s.	BARLOW.....	422	234	142.0	27.7	14.8	1919	Elizabeth, N.J.
8	214040	WLOA	St.s.	EDGAR F. LUCKENBACH.....	6,013	3,787	425.0	57.3	29.4	1916	Newport News, Va.
9	214560	WLOB	St.s.	EDWARD LUCKENBACH.....	7,916	5,067	436.6	57.2	28.0	1916	Quincy, Mass.
10	215668	WLOC	St.s.	F. J. LUCKENBACH.....	7,821	4,951	446.0	56.1	27.8	1917	do.
11	214677	WLOD	St.s.	JULIA LUCKENBACH.....	5,950	3,800	436.6	57.2	28.0	1917	do.
12	215800	WLOE	St.s.	K. I. LUCKENBACH.....	5,887	3,677	446.0	56.1	27.8	1917	do.
13	216090	WLOF	St.s.	KATRINA LUCKENBACH.....	5,854	3,687	446.0	56.1	27.8	1918	do.
14	217859	WLOG	St.s.	LILLIAN LUCKENBACH.....	6,369	3,999	448.9	60.2	28.2	1919	Chester, Pa.
15	215528	WLOH	St.s.	PAUL LUCKENBACH.....	6,006	4,125	471.1	59.2	28.9	1913	Bremen, Germany
16	210887	WLOL	St.s.	FLORENCE LUCKENBACH.....	4,953	3,197	401.8	52.2	27.3	1910	Glasgow, Scotland
17	126391	WLCM	St.s.	Texan.....	2,556	1,966	264.0	43.0	18.8	1886	Philadelphia, Pa.
18	216654	WLON	St.s.	EDWIN B. DE GOLIA.....	3,321	2,032	292.3	47.2	26.9	1917	Baltimore, Md.
19	217596	WLCQ	St.s.	CITY OF NEWPORT NEWS.....	8,424	5,222	493.0	56.0	35.3	1919	Alameda, Calif.
20	232171	WLEA	St.s.	SANTA ELENA.....	9,135	3,839	484.4	72.2	25.8	1933	Kearny, N.J.
21	232210	WLEE	St.s.	WASHINGTON.....	24,289	13,869	668.4	86.3	33.3	1933	Camden, N.J.
22	230632	WLEH	Ols.	Magellan.....	185	98	94.0	25.0	10.7	1931	San Diego, Calif.
23	230436	WLEI	Ols.	Western Pride.....	118	66	78.1	20.4	10.6	1930	Tacoma, Wash.
24	208239	WLEJ	Ols.	BOSTON.....	255	113	114.3	22.5	11.6	1910	Quincy, Mass.
25	208424	WLEL	Ga.s.	Swan.....	36	24	54.0	15.7	5.2	1911	Anacortes, Wash.
26	209901	WLEN	Ols.	Lincoln.....	61	41	69.5	16.7	7.6	1912	Port Blakely, Wash.
27	210982	WLEO	Ols.	Willard, B.....	64	44	73.3	17.8	7.3	1913	do.
28	222325	WLEP	St.w.	WILLIAM G. CLYDE.....	364	290	147.5	33.4	5.2	1922	Ambridge, Pa.
29	116997	WLEQ	Ols.	Cuyamaca.....	176	139	90.7	23.8	8.0	1900	Portland, Ore.
30	216514	WLER	St.s.	NORTH WIND.....	2,448	1,465	298.6	40.0	22.9	1918	Camden, N.J.
31	227967	WLES	Ols.	Sacramento.....	201	111	103.0	25.6	9.6	1928	Los Angeles, Calif.
32	111429	WLET	Sch.	J. Edwin Kirwan.....	138	110	105.0	28.9	8.7	1902	Gloucester, Va.
33	232327	WLEW	St.s.	MALTON.....	2,972	1,818	332.6	48.3	22.0	1923	Old Kilpatrick, Scotland.
34	215042	WLFA	Ols.	Prosperity.....	35	28	54.0	14.8	6.4	1917	Tacoma, Wash.
35	228398	WLFB	Ols.	Sterling.....	69	47	70.3	18.6	8.4	1929	Seattle, Wash.
36	224641	WLFC	Ols.	Vanguard.....	52	33	61.2	16.5	7.4	1925	Gig Harbor, Wash.
37	231411	WLFE	Ols.	City of San Francisco.....	131	83	87.8	23.6	8.4	1931	San Francisco, Calif.
38	233677	WLFG	St.s.	COLUMBIA.....	24,578	13,130	670.4	78.4	28.2	1917	Belfast, Ireland.
39	233690	WLFI	St.s.	SNOHOMISH.....	528	262	145.1	29.3	15.1	1908	Wilmington, Del.
40	161792	WLFM	Ols.	ROMANCIA.....	133	64	125.7	17.8	9.3	1897	Newburgh, N.Y.
41	110896	WLFN	St.s.	R. F. Velt.....	192	96	106.2	23.8	12.2	1891	Athens, N.Y.
42	233715	WLFO	St.s.	SOCONY VACUUM.....	9,511	5,894	484.0	66.3	36.8	1935	Camden, N.J.
43	233693	WLFP	Ols.	Alaskan.....	39	26	49.9	15.6	6.6	1935	Seattle, Wash.
44	209565	WLFK	St.s.	Martha Buehner.....	774	465	193.0	42.5	13.6	1911	North Bend, Ore.
45	227286	WLFU	Ols.	Caroline.....	58	39	65.9	16.6	7.9	1928	Tacoma, Wash.
46	225669	WLFV	Ols.	Paradise.....	51	34	59.2	16.2	7.5	1928	Anacortes, Wash.
47	229873	WLFW	Ols.	San Juan.....	72	49	71.9	17.9	8.6	1930	Seattle, Wash.
48	226507	WLFX	Ols.	Wyoming.....	47	32	60.7	16.7	7.3	1927	Houghton, Wash.
49	218552	WLFY	Ga.s.	Reta.....	8	7	32.8	9.7	3.7	1919	Winslow, Wash.
50	233737	WLFZ	St.s.	CHOLUTCA.....	2,499	1,532	300.0	42.1	23.1	1921	Newburgh, N.Y.
51	216969	WLIA	St.s.	SANTA TERESA.....	4,858	2,888	360.2	51.6	22.8	1918	Philadelphia, Pa.
52	217153	WLOO	St.s.	CADARETTA.....	2,648	1,621	289.0	44.1	19.2	1918	Portland, Ore.
53	217566	WMAE	St.s.	A. M. BAXTER.....	2,428	1,464	253.4	43.6	25.1	1919	Ashtabula, Ohio
54	215766	WMBV	St.s.	M. & J. TRACY.....	2,364	1,395	253.0	43.5	25.6	1917	Ecorse, Mich.
55	136868	WMCB	St.s.	Enterprise.....	2,806	1,679	318.8	37.4	26.8	1862	Newcastle, England
56	204955	WMCC	St.s.	CHIRIKOF.....	6,566	3,474	412.8	53.1	29.2	1908	Newport News, Va.
57	215832	WMCD	St.s.	MAKIEI.....	5,924	3,721	402.0	54.2	31.4	1917	Bath, Maine
58	226454	WMCE	St.s.	MALOLO.....	17,231	8,305	554.0	83.2	30.7	1927	Philadelphia, Pa.
59	211832	WMCF	St.s.	MANOA.....	6,805	4,356	422.6	54.0	33.3	1913	Newport News, Va.
60	211715	WMCG	St.s.	MATSONIA.....	9,402	5,901	480.0	58.1	36.5	1913	do.
61	214861	WMCH	St.s.	MAUI.....	9,801	6,004	484.0	58.0	31.6	1917	San Francisco, Calif.
62	206997	WMCI	St.s.	WILHELMINA.....	6,725	4,212	426.1	54.1	33.5	1909	Newport News, Va.
63	227116	WMOM	El.s.	CALIFORNIA.....	17,833	9,511	574.4	80.3	20.5	1928	do.
64	210888	WMCP	St.s.	BARBARA.....	4,665	2,874	384.0	50.2	26.6	1913	Philadelphia, Pa.
65	136138	WMCS	St.s.	Essex.....	3,018	2,155	295.0	40.0	15.4	1890	do.
66	86209	WMCT	St.s.	GLOUCESTER.....	2,541	1,976	272.7	42.0	16.0	1893	Sparrows Point, Md.
67	96308	WMCV	St.s.	HOWARD.....	3,581	2,278	310.5	42.0	16.0	1895	Wilmington, Del.
68	77274	WMCW	St.s.	JUNIATA.....	3,465	2,537	310.0	42.0	16.0	1897	do.
69	130615	WMCY	St.s.	NANTUCKET.....	2,599	1,797	274.0	42.0	16.2	1899	do.
70	201169	WMCZ	St.s.	ONTARIO.....	3,099	1,952	292.2	42.2	15.9	1904	Camden, N.J.
71	231932	WMDA	St.s.	SANTA ROSA.....	9,135	3,839	484.4	72.2	25.8	1932	Kearny, N.J.
72	229377	WMDB	El.s.	SANTA CLARA.....	8,220	3,825	483.3	63.9	25.5	1930	Camden, N.J.
73	229059	WMDG	Ols.	NORTHLAND.....	1,255	754	177.7	35.0	19.6	1929	Houghton, Wash.
74	229028	WMDJ	Ols.	Shasta.....	157	86	90.5	23.0	9.6	1929	San Diego, Calif.

Line no.	Service	Crew	Horse-power	Name of owner	Home port	Address of owner
1	Frt.	6		Bartolome Cabanillas	San Juan, P.R.	Playa de Mayaguez, P.R.
2	Fsh.	12	5 410	Laurie Massa	San Diego, Calif.	2327 Kettner Boulevard.
3	Tnk.	6	360	M. A. Powers Corporation (Mass.)	Boston, Mass.	69 Newberry Street.
4	Frt.	38	3,300	Williams S.S. Corporation (Del.)	New York, N.Y.	9 Broad Street.
5	Frt.	42	2,500	U.S. Shipping Board	Portland, Oreg.	Washington, D.C.
6	Frt.	35	2,500	do.	Philadelphia, Pa.	Do.
7	Tow	22	850	Ford Motor Co. (Del.)	Detroit, Mich.	Dearborn, Mich.
8	Frt.	40	3,500	Luckenbach S.S. Co. (Del.)	New York, N.Y.	120 Wall Street.
9	Frt.	38	4,000	do.	do.	Do.
10	Frt.	41	4,000	do.	do.	Do.
11	Frt.	42	4,000	do.	do.	Do.
12	Frt.	42	4,000	do.	do.	Do.
13	Frt.	46	4,500	do.	do.	Do.
14	Frt.	42	5,000	do.	do.	Do.
15	Frt.	49	4,000	do.	do.	Do.
16	Frt.	36	2,750	do.	do.	Do.
17	Frt.	32	1,293	James A. Wilson	do.	Ocean Springs, Miss.
18	Tnk.	32	1,300	Hillcone S.S. Co. Ltd. (Nev.)	San Francisco, Calif.	311 California Street.
19	Pas.	45	9,500	Baltimore Mail S.S. Co. (Md.)	Baltimore, Md.	Baltimore Trust Building.
20	Pas.	103	12,000	Grace S.S. Co. (Del.)	San Francisco, Calif.	2 Pine Street.
21	Pas.	514	30,000	Transatlantic S.S. Corporation (Del.)	New York, N.Y.	1 Broadway.
22	Fsh.	12	5 350	Star & Crescent Oil Co. (Calif.)	San Diego, Calif.	Harbor Administration Building.
23	Fsh.	9	5 230	Western Boat Building Co. (Wash.)	Los Angeles, Calif.	2508 East 11th Street, Tacoma, Wash.
24	Cod	6	330	Massachusetts Trawling Co. (Mass.)	Boston, Mass.	22 Fish Pier, South Boston, Mass.
25	Fsh.	2	5 80	Alaska Packers Association (Calif.)	Juneau, Alaska	111 California Street, San Francisco, Calif.
26	Fsh.	3	100	Alaska Pacific Salmon Co. (Nev.)	Ketchikan, Alaska	
27	Fsh.	5	150	Libby, McNeill & Libby (Maine)	San Francisco, Calif.	Merchants Exchange Building.
28	Tow	19	720	Carnegie Steel Co. (N.J.)	Pittsburgh, Pa.	434 5th Avenue.
29	Tow	11	5 200	Star & Crescent Boat Co. (Calif.)	San Diego, Calif.	California Theatre Building.
30	Frt.	31	1,450	Northland Transportation Co. (Wash.)	Ketchikan, Alaska	Pier 5, Seattle, Wash.
31	Fsh.	10	5 400	Denis Santos	San Diego, Calif.	3127 Byron Street, Point Loma, Calif.
32	Frt.	5		L. C. Gardner	Miami, Fla.	27 Northwest 5th Street.
33	Frt.	21	1,500	Maltran S.S. Co. (Del.)	New York, N.Y.	11 Broadway.
34	Fsh.	8	80	A. W. Brindle	Ketchikan, Alaska	
35	Fsh.	5	125	do.	do.	
36	Fsh.	5	135	Ward's Cove Packing Co. (Alaska)	do.	
37	Fsh.	7	300	Nickola Colla	San Francisco, Calif.	914 West Grape Street, San Diego, Calif.
38	Pas.	546	16,850	Atlantic Transport Co. (W. Va.)	New York, N.Y.	1 Broadway.
39	Tow	15	1,600	Drummond Lighterage Co. (Wash.)	Seattle, Wash.	3414 Iowa Avenue.
40	Fsh.	10	5 240	William J. Brown	Los Angeles, Calif.	5733 Brynhurst Avenue.
41	Tow	10	750	Houston Towing Co. (Tex.)	Houston, Tex.	Cotton Exchange Building.
42	Tnk.	44	4,000	Socony-Vacuum Oil Co. (N.Y.)	New York, N.Y.	26 Broadway.
43	Fsh.	3	100	Fred J. Gunderson	Wrangell, Alaska	
44	Frt.	20	600	J. H. Griffin, Jr.	Los Angeles, Calif.	1835 West Adams Street.
45	Fsh.	3	120	San Juan Fishing & Packing Co. (Wash.)	Seward, Alaska	Foot Stacy Street, Seattle, Wash.
46	Fsh.	3	500	do.	Juneau, Alaska	Do.
47	Fsh.	8	135	do.	Seward, Alaska	Do.
48	Fsh.	7	665	do.	do.	Do.
49	Fsh.	3	15	Berger Stockfleth	Seattle, Wash.	1106 Lakeview Boulevard.
50	Frt.	34	3,000	United Fruit S.S. Corporation (Del.)	New York, N.Y.	Pier 3, North River.
51	Pas.	85	3,400	Panama Mail S.S. Co. (Del.)	do.	10 Hanover Square.
52	Frt.	35	1,400	Charles Nelson Co. (Calif.)	San Francisco, Calif.	230 California Street.
53	Frt.	30	1,350	Horace X. Baxter S.S. Co. (Calif.)	do.	333 Montgomery Street.
54	Frt.	25	1,200	M. & J. Tracy (N.Y.)	New York, N.Y.	1 Broadway.
55	Pas.	48	1,600	Matson Navigation Co. (Calif.)	San Francisco, Calif.	215 Market Street.
56	Fsh.	45	3,500	Alaska Packers Association (Calif.)	do.	111 California Street.
57	Frt.	39	3,000	Matson Navigation Co. (Calif.)	do.	215 Market Street.
58	Pas.	340	21,000	do.	do.	Do.
59	Pas.	83	4,000	do.	do.	Do.
60	Pas.	132	8,500	do.	do.	Do.
61	Pas.	140	10,000	do.	do.	Do.
62	Pas.	100	6,000	do.	do.	Do.
63	Pas.	379	18,000	American Line S.S. Corporation (Del.)	New York, N.Y.	1 Broadway.
64	Pas.	42	2,650	A. H. Bull S.S. Co. (N.J.)	do.	115 Broad Street.
65	Frt.	39	1,900	Merchants & Miners Transportation Corporation (Md.)	Baltimore, Md.	112 South Gay Street.
66	Pas.	36	2,500	do.	do.	Do.
67	Frt.	47	2,500	do.	do.	Do.
68	Frt.	44	2,500	do.	do.	Do.
69	Pas.	40	3,152	do.	do.	Do.
70	Pas.	54	3,500	do.	do.	Do.
71	Pas.	165	12,000	Panama Mail S.S. Co. (Del.)	San Francisco, Calif.	2 Pine Street.
72	Pas.	158	5 12,000	Grace S.S. Co. (Del.)	New York, N.Y.	10 Hanover Square.
73	Pas.	31	1,120	Northland Transportation Co. (Wash.)	Ketchikan, Alaska	Pier 5, Seattle, Wash.
74	Fsh.	8	5 250	Charles A. Landers	San Diego, Calif.	3205 Xenophon Street, Point Loma, Calif.

Merchant Vessels

Line no.	Official no.	Signal and radio call letters	Rig	Name of vessel	Tonnage		Dimensions in feet			When built	Where built
					Gross	Net	Length	Breadth	Depth		
1	231985	WMDO	Gas	Rainbow.....	14	10	44.0	10.5	4.5	1915	Bayonne, N.J.....
2	229261	WMDR	Ol.s	FORDHAM.....	255	116	122.4	24.1	11.5	1929	Bath, Me.....
3	226044	WMDS	El.s	PENNSYLVANIA.....	18,200	9,702	586.4	80.3	20.5	1929	Newport News, Va.....
4	229232	WMDT	Ol.s	NOTRE DAME.....	255	116	122.4	24.1	11.5	1929	Bath, Maine.....
5	228974	WMDW	Ol.s	SANTA MONICA.....	2,433	1,349	296.1	45.9	18.0	1924	Gothenburg, Sweden..
6	202668	WMDX	Ol.s	PATRICK J. O'HARA.....	290	173	126.6	22.0	12.9	1905	Quincy, Mass.....
7	229088	WMDY	Ol.s	SANTA CATALINA.....	2,434	1,350	296.1	45.9	18.0	1924	Gothenburg, Sweden..
8	217203	WMEA	St.s	CHARLES L. O'CONNOR.....	2,351	1,433	253.4	43.7	25.1	1918	Ecorse, Mich.....
9	217269	WMEE	St.s	MICHAEL TRACY.....	2,351	1,433	253.4	43.7	25.1	1918	do.....
10	217424	WMEQ	St.s	LUMBERMAN.....	2,333	1,399	253.4	43.7	24.5	1918	do.....
11	206419	WMIO	St.s	W. H. MCGEAN.....	6,014	4,654	479.0	56.0	31.0	1909	do.....
12	214499	WMIU	St.s	CHARLES L. HUTCHINSON.....	7,215	5,505	580.0	58.0	32.0	1916	Superior, Wis.....
13	217065	WNAI	St.s	FRED W. GREEN.....	2,292	1,367	253.5	43.8	20.4	1918	Ecorse, Mich.....
14	226471	WNBG	St.w	S.S. THORPE.....	319	197	130.1	35.1	5.1	1927	Dubuque, Iowa.....
15	206413	WNBH	Gas	Katherine.....	28	24	56.2	12.9	5.5	1911	New York, N.Y.....
16	226583	WNBS	St.s	PAPOOSE.....	5,939	3,636	412.0	53.2	31.2	1921	San Pedro, Calif.....
17	215853	WNCA	St.s	MUNAIRES.....	4,620	2,866	370.0	53.1	27.0	1917	Newport News, Va.....
18	214074	WNCB	St.s	MUNALBRO.....	4,281	3,185	359.7	49.2	26.9	1916	do.....
19	213814	WNCQ	St.s	MUNAMAR.....	3,440	2,120	353.0	47.5	24.9	1915	Sparrows Point, Md.....
20	214916	WNCQ	St.s	MUNDELTA.....	4,746	2,955	370.0	53.2	27.0	1917	Newport News, Va.....
21	215748	WNCQ	St.s	MUNINDIES.....	4,576	2,845	370.0	53.1	27.0	1917	do.....
22	217829	WNOF	St.s	MUNISLA.....	2,220	1,330	289.0	44.1	19.2	1919	Portland, Oreg.....
23	215106	WNOG	St.s	MUNORLEANS.....	4,418	2,607	353.0	48.7	25.0	1911	Vege sack, Germany.....
24	214042	WNOH	St.s	MUNPLACK.....	3,235	2,013	327.2	46.2	22.9	1916	Sparrows Point, Md.....
25	214467	WNOI	St.s	MUNRIO.....	3,278	2,106	333.6	48.2	25.1	1916	do.....
26	214067	WNOJ	St.s	MUNSOMO.....	2,948	1,855	327.2	46.2	22.9	1916	do.....
27	215621	WNOK	St.s	WALTER D. MUNSON.....	3,703	2,238	368.2	48.3	24.9	1917	do.....
28	204080	WNCM	St.p	CITY OF CLEVELAND III.....	4,568	2,403	390.0	54.2	22.3	1907	Wyandotte, Mich.....
29	209571	WNCN	St.p	CITY OF DETROIT III.....	6,061	3,328	455.8	55.5	22.5	1912	do.....
30	215963	WNOP	St.s	DELECTO.....	4,078	2,414	341.0	48.2	24.5	1918	Alameda, Calif.....
31	214325	WNCB	St.s	SANTA ISABEL.....	5,641	3,443	380.0	48.7	32.5	1915	Amsterdam, Holland.....
32	217731	WNOV	St.s	SAUGERTIES.....	5,101	3,093	390.0	54.2	27.6	1919	Hog Island, Pa.....
33	214368	WNOV	St.s	SANTA OLIVIA.....	5,544	3,435	380.6	48.7	24.7	1915	Flushing, Holland.....
34	224918	WNCX	St.s	SEMINOLE.....	5,896	3,514	387.5	54.3	20.0	1925	Newport News, Va.....
35	215818	WNCZ	St.s	RAJAH.....	2,264	1,350	283.5	42.1	18.8	1902	Bremerhaven, Germany.....
36	232352	WNEA	St.s	AMERICAN CARDINAL.....	3,743	2,333	341.1	48.2	24.5	1917	San Francisco, Calif.....
37	217890	WNEO	St.s	POINT CALETA.....	4,823	3,038	386.8	52.2	27.4	1919	Arlington, N.Y.....
38	233738	WNFA	St.s	NICARAO.....	1,445	819	234.3	34.1	20.8	1920	Shooters Island, N.Y.....
39	233739	WNFB	Gas	Midway.....	14	9	34.6	12.0	5.5	1935	San Francisco, Calif.....
40	233740	WNFO	Gas	Wake.....	14	9	34.6	12.0	5.5	1935	do.....
41	233731	WNFD	St.s	COMAYAGUA.....	2,499	1,532	300.0	42.1	23.1	1921	Unknown.....
42	214722	WNFE	St.s	SAGUA.....	3,298	2,005	331.1	45.2	25.6	1914	Newcastle, England.....
43	233749	WNFF	St.s	HIBUERAS.....	1,445	819	234.3	34.1	20.8	1920	Shooters Island, N.Y.....
44	212228	WNFG	Ol.s	A. R. B. 3.....	29	20	56.0	12.6	5.4	1914	Poulsbo, Wash.....
45	227348	WNFH	Ol.s	Excel II.....	61	41	67.1	17.3	8.0	1928	Seattle, Wash.....
46	233763	WNFI	Ol.s	Coyne Sisters.....	105	71	81.5	20.9	9.6	Unk.	Unknown.....
47	233766	WNFJ	Ol.s	Sunset.....	82	56	69.3	19.4	8.9	1935	Tacoma, Wash.....
48	223865	WNFM	Ol.s	Alco.....	55	37	60.5	18.1	7.0	1924	Houghton, Wash.....
49	215290	WNFN	Ol.s	Lummi Bay.....	43	29	60.0	15.2	6.8	1917	Tacoma, Wash.....
50	106591	WNFR	Ol.s	ACTIVE.....	188	111	100.4	22.6	12.6	1888	San Francisco, Calif.....
51	233865	WNFU	St.s	MAGNOLIA.....	9,511	5,894	484.0	66.0	36.8	1935	Camden, N.J.....
52	233875	WNFV	Ol.s	STUDERUS.....	99	67	61.7	21.0	9.9	1935	Brooklyn, N.Y.....
53	233890	WNFW	St.s	ALL AMERICAN.....	192	90	95.6	23.5	12.0	1935	do.....
54	233853	WNFZ	Ol.s	E. H.....	19	13	40.0	12.5	5.4	1935	Seattle, Wash.....
55	217003	WNII	Ol.s	CHALLENGER.....	7,650	5,825	410.0	56.0	29.0	1918	Alameda, Calif.....
56	218057	WNIU	St.s	CORNORE.....	2,153	1,280	250.5	43.7	20.1	1919	Manitowoc, Wis.....
57	217298	WNJU	St.s	Brookdale.....	2,935	1,730	272.5	49.1	25.8	1918	Aberdeen, Wash.....
58	226985	WOB A	St.s	S. T. CRAPO.....	4,769	2,942	392.5	60.3	24.4	1927	River Rouge, Mich.....
59	226989	WOB E	St.s	LARRY DOHENY.....	7,038	4,348	430.0	59.2	33.4	1921	Chester, Pa.....
60	226996	WOB G	St.s	SHAWNEE.....	6,209	3,405	394.7	62.2	19.4	1927	Newport News, Va.....
61	220572	WOB J	Sch.	Commodore.....	1,526	1,339	232.9	45.0	18.8	1919	Seattle, Wash.....
62	226776	WOB K	El.s	CARL D. BRADLEY.....	10,028	7,706	623.2	65.2	30.2	1927	Lorain, Ohio.....
63	226813	WOB L	St.w	GENERAL ASHBURN.....	319	197	130.1	35.1	5.1	1927	Dubuque, Iowa.....

Merchant Vessels

91

Line no.	Service	Crew	Horse-power	Name of owner	Home port	Address of owner
1	Msc.	2	6100	W. W. Perry.....	Tampa, Fla.....	110 17th Avenue, South, St. Petersburg, Fla.
2	Cod.	18	6500	Trawler Fordham (Mass.).....	Boston, Mass.....	22 Fish Pier, South Boston, Mass.
3	Pas.	323	17,000	American Line S.S. Corporation (Del.).....	New York, N.Y.....	1 Broadway.
4	Fsh.	18	500	Trawler Notre Dame (Mass.).....	Boston, Mass.....	21 Fish Pier, South Boston, Mass.
5	Pas.	55	63,174	Panama Mail S.S. Co. (Del.).....	San Francisco, Calif.....	2 Pine Street.
6	Ood.	21	500	O'Hara Vessels (Mass.).....	Boston, Mass.....	22 Fish Pier, South Boston, Mass.
7	Frt.	55	63,174	Panama Mail S.S. Co. (Del.).....	San Francisco, Calif.....	2 Pine Street.
8	Frt.	27	1,350	M. & J. Tracy (N.Y.).....	New York, N.Y.....	1 Broadway.
9	Frt.	28	1,350	do.....	do.....	Do.
10	Frt.	27	1,250	Coos Bay Lumber Co. (Del.).....	San Francisco, Calif.....	351 California Street.
11	Frt.	27	1,700	Pioneer S.S. Co. (Del.).....	Wilmington, Del.....	100 West 10th Street.
12	Frt.	33	2,000	do.....	do.....	Do.
13	Frt.	24	1,220	Northwestern Co. (Mich.).....	Grand Haven, Mich.....	Sturgeon Bay, Wis.
14	Tow.	16	800	Inland Waterways Corporation (Del.).....	Minneapolis, Minn.....	523 Marquette Avenue.
15	Fsh.	2	100	P. H. McCue.....	Seattle, Wash.....	Marion Building.
16	Tnk.	39	3,000	Petroleum Navigation Co. (Tex.).....	Houston, Tex.....	1307 Petroleum Building.
17	Frt.	38	2,250	Munales S.S. Corporation (N.Y.).....	New York, N.Y.....	67 Wall Street.
18	Frt.	36	1,700	Munson S.S. Line (N.Y.).....	do.....	Do.
19	Pas.	62	3,500	Munamar S.S. Co. (N.Y.).....	do.....	Do.
20	Frt.	26	2,240	Munson S.S. Line (N.Y.).....	do.....	Do.
21	Frt.	32	2,000	Munindles S.S. Corporation (N.Y.).....	do.....	Do.
22	Frt.	29	1,100	Munson S.S. Line (N.Y.).....	do.....	Do.
23	Frt.	77	3,200	do.....	do.....	Do.
24	Pas.	32	2,100	do.....	do.....	Do.
25	Frt.	26	1,700	do.....	do.....	Do.
26	Frt.	28	2,500	do.....	do.....	Do.
27	Frt.	32	2,500	do.....	do.....	Do.
28	Pas.	146	6,000	Detroit & Cleveland Navigation Co. (Mich.).....	Detroit, Mich.....	Foot Wayne Street.
29	Pas.	200	9,000	do.....	do.....	Do.
30	Frt.	29	1,800	American Sugar Transit Corporation (Del.).....	New York, N.Y.....	120 Wall Street.
31	Pas.	128	3,350	Grace S.S. Co. (Del.).....	do.....	10 Hanover Square.
32	Frt.	38	2,500	Mississippi Shipping Co. (La.).....	New Orleans, La.....	320 Magazine Street.
33	Pas.	89	3,350	Grace S.S. Co. (Del.).....	New York, N.Y.....	10 Hanover Square.
34	Pas.	122	4,200	Cherokee Seminole S.S. Corporation (Maine).....	do.....	Pier 36, North River.
35	Frt.	34	900	Munson S.S. Line (N.Y.).....	New Orleans, La.....	Pere Marquette Building.
36	Frt.	20	2,000	American Cardinal S.S. Corporation (N.Y.).....	New York, N.Y.....	80 Broad Street.
37	Frt.	31	3,000	Swayne & Hoyt (Nev.).....	San Francisco, Calif.....	215 Market Street.
38	Frt.	33	1,350	United Fruit S.S. Corporation (Del.).....	New York, N.Y.....	Pier 3, N.R.
39	Tow.	2	6140	W. S. Grooch.....	do.....	c/o Pan American Airways, Chrysler Building.
40	Tow.	2	6140	do.....	do.....	Do.
41	Frt.	34	3,000	United Fruit S.S. Corporation (Del.).....	do.....	Pier 3, N.R.
42	Frt.	41	1,600	do.....	do.....	Do.
43	Frt.	29	1,250	do.....	do.....	Do.
44	Fsh.	4	105	Wrangell Packing Co. (Alaska).....	Wrangell, Alaska.....	
45	Fsh.	9	155	O. M. Roald.....	Ketchikan, Alaska.....	3324 West 70th Street Seattle, Wash.
46	Tow.	2	420	Frank L. Coyne.....	New York, N.Y.....	c/o Bouchard Transportation Corporation, 17 Battery Place.
47	Fsh.	13	6180	Nick Mardesich.....	Tacoma, Wash.....	1821 Grand Avenue, Everett, Wash.
48	Fsh.	4	150	Alaska Pacific Salmon Co. (Nev.).....	Ketchikan, Alaska.....	
49	Fsh.	7	100	Nakat Packing Corporation (N.Y.).....	do.....	Dexter Horton Building, Seattle, Wash.
50	Tow.	5	640	Puget Sound Tug & Barge Co. (Wash.).....	Seattle, Wash.....	3414 Iowa Avenue.
51	Tnk.	34	4,000	Socony Vacuum Oil Co. (N.Y.).....	New York, N.Y.....	26 Broadway.
52	Tnk.	2	120	Studerus Transportation Co. (N.J.).....	do.....	Kearny, N.J.
53	Tow.	5	600	Texas Co. (Del.).....	Wilmington, Del.....	7 West 10th Street.
54	Fsh.	1	35	Ekröll Hansen.....	Sitka, Alaska.....	
55	Frt.	36	63,000	Sun Shipbuilding & Drydock Co. (Pa.).....	Philadelphia, Pa.....	1608 Walnut Street.
56	Frt.	30	1,250	Ore S.S. Corporation (Del.).....	New York, N.Y.....	25 Broadway.
57	Frt.	29	1,500	H. L. Landis.....	San Francisco, Calif.....	1309 San Deandro Boulevard.
58	Frt.	34	1,800	Huron Transportation Co. (Mich.).....	Detroit, Mich.....	1317 Ford Building.
59	Tnk.	41	2,800	Richfield Oil Co. of California (Del.).....	Los Angeles, Calif.....	c/o William C. McDuffie (receiver), 555 Flower Street.
60	Pas.	174	8,500	New York & Miami S.S. Corporation (Maine).....	New York, N.Y.....	Pier 36, North River.
61	Frt.	11		A. H. McDonald.....	Seattle, Wash.....	6420 Seward Park Avenue.
62	Frt.	36	4,800	Bradley Transportation Co. (W.Va.).....	Duluth, Minn.....	Wolvin Building.
63	Frt.	18	600	Inland Waterways Corporation (Del.).....	Dubuque, Iowa.....	523 Marquette Avenue, Minneapolis, Minn.

Merchant Vessels

Line no.	Official no.	Signal and radio call letters	Rig	Name of vessel	Tonnage		Dimensions in feet			When built	Where built
					Gross	Net	Length	Breadth	Depth		
1	226063	WOBY	Ol.s.	Barney Jr.....	59	40	74.4	16.0	7.5	1926	Bellingham, Wash....
2	214353	WOCA	St.s.	D. G. SCOFIELD.....	7,074	4,323	439.5	58.0	31.2	1916	San Francisco, Calif..
3	210635	WOCC	St.s.	EL SEGUNDO.....	3,663	2,228	321.7	46.2	27.5	1912	Camden, N.J.
4	224456	WOOD	El.s.	HAWAIIAN STANDARD.....	1,217	663	210.0	36.1	14.3	1925	San Francisco, Calif..
5	216747	WOCE	St.s.	J. C. FITZSIMMONS.....	6,716	4,119	419.6	57.2	31.7	1918	Seattle, Wash.
6	211443	WOEF	St.s.	RICHMOND.....	6,192	3,779	419.4	54.2	31.6	1913	Quincy, Mass.
7	212894	WOEI	St.s.	J. A. MOFFET.....	6,199	3,804	419.4	54.2	31.6	1915	San Francisco, Calif..
8	215979	WOEJ	St.s.	A. C. BEDFORD.....	9,485	5,899	500.0	68.0	28.0	1918	do
9	215002	WOEK	St.s.	BENJAMIN BREWSTER.....	5,950	3,677	411.6	53.2	29.8	1917	Wilmington, Del.
10	213899	WOEM	St.s.	CHARLES PRATT.....	8,962	5,644	500.0	68.0	27.0	1916	Newport News, Va.
11	214873	WOEN	St.s.	F. Q. BARSTOW.....	9,003	5,616	500.0	68.2	27.0	1917	do
12	215847	WOEO	St.s.	FRED W. WELLER.....	9,485	5,899	500.0	68.0	28.0	1917	San Francisco, Calif..
13	213369	WOEP	St.s.	GLENPOOL.....	5,444	3,333	401.2	53.1	29.9	1912	Kiel, Germany
14	214066	WOEQ	St.s.	H. H. ROGERS.....	8,807	5,488	500.0	68.0	27.0	1916	Newport News, Va.
15	216456	WOER	St.s.	H. M. FLAGLER.....	8,207	6,183	461.6	60.0	27.6	1918	do
16	216608	WOES	St.s.	CITIES SERVICE TOLEDO.....	8,192	5,128	465.2	60.0	26.4	1918	Wilmington, Del.
17	214816	WOET	St.s.	JAMES MCGEE.....	9,859	6,161	499.1	68.2	28.0	1917	Sparrows Point, Md.
18	216966	WOEU	St.s.	L. J. DRAKE.....	6,693	4,796	419.6	57.2	30.0	1918	Seattle, Wash.
19	212916	WOEX	St.s.	POLARINE.....	4,046	2,389	354.6	50.0	26.7	1914	Geestmunde, Germany.
20	212833	WOEY	St.s.	PRINCETON.....	5,081	3,049	385.8	52.4	28.5	1912	Kiel, Germany
21	213154	WOEZ	St.s.	STANDARD.....	9,724	6,138	523.8	68.6	31.7	1914	do
22	218058	WODL	St.s.	NANCY WEEMS.....	2,153	1,280	250.5	43.7	20.1	1919	Manitowoc, Wis.
23	218040	WODM	St.s.	FRANCES.....	2,323	1,394	251.0	43.6	22.2	1919	Duluth, Minn.
24	217095	WODN	St.s.	BETTY.....	2,339	1,420	251.0	43.7	22.2	1918	Superior, Wis.
25	214587	WODP	St.s.	GEORGEANNA.....	2,068	1,556	242.2	39.0	18.0	1916	Wilmington, Del.
26	217117	WODQ	St.s.	JEAN WEEMS.....	2,349	1,448	251.0	43.6	22.2	1918	Cleveland, Ohio.
27	218075	WODR	St.s.	MARJORY.....	2,323	1,394	251.0	43.6	22.2	1919	Duluth, Minn.
28	228531	WODS	St.s.	NAUSHON.....	1,978	936	240.1	45.2	14.0	1929	Quincy, Mass.
29	222185	WODU	St.s.	BAINBRIDGE.....	704	413	139.2	29.9	21.0	1922	East Boothbay, Maine
30	92448	WODV	St.s.	MARIPOSA.....	2,898	1,763	330.1	45.2	20.3	1892	Cleveland, Ohio.
31	92459	WODW	St.s.	MARITANA.....	2,914	1,770	330.0	45.2	20.3	1892	Chicago, Ill.
32	229164	WODY	Ol.s.	GEORGENE.....	446	267	142.9	26.3	12.2	1921	Delfzijl, Netherlands.
33	221651	WODZ	Ol.s.	Yankee.....	141	71	115.6	25.5	12.0	1921	Essex, Mass.
34	207524	WOFA	Ga.s.	Cinara.....	26	18	53.7	14.7	4.6	1910	Anacortes, Wash.
35	224697	WOFB	Ol.s.	Cypress.....	44	30	60.4	14.9	5.9	1925	Bellingham, Wash.
36	222923	WOFD	Ga.s.	Edco.....	9	8	34.5	9.0	4.8	1923	do
37	214795	WOFD	Ga.s.	Panther.....	39	30	58.2	15.1	6.9	1917	Tacoma, Wash.
38	227309	WOFE	Ol.s.	Robert A.....	65	44	67.2	17.3	9.0	1928	Bellingham, Wash.
39	233732	WOFF	St.s.	OLANCHO.....	2,499	1,532	300.0	42.1	23.1	1921	Newburgh, N.Y.
40	213379	WOFG	Ol.s.	Rodoma.....	71	48	66.3	17.5	8.3	1915	Bellingham, Wash.
41	234076	WOFI	Ol.s.	Cape San Vincent.....	302	175	118.2	26.9	10.0	1935	San Diego, Calif.
42	220294	WOFJ	Ol.s.	Superior.....	39	27	52.9	15.2	7.1	1920	Tacoma, Wash.
43	233976	WOFK	Ol.s.	Lake George.....	238	162	99.6	22.2	8.4	1915	Baltimore, Md.
44	233996	WOLF	Ol.s.	Quaker Maid.....	94	64	72.1	19.3	9.6	1935	Seattle, Wash.
45	225145	WOFT	Ol.s.	Princeton.....	45	31	60.2	14.9	7.5	1925	do
46	200560	WOFY	St.s.	F. B. SQUIRE.....	5,156	3,951	512.9	60.2	24.0	1908	Port Huron, Mich.
47	219052	WPAI	Ol.s.	YOMACHICHI.....	5,868	3,673	401.9	54.2	31.3	1919	Tampa, Fla.
48	219401	WPAO	Ol.s.	WILSCOX.....	5,861	3,653	401.9	54.2	31.3	1919	do
49	226175	WPBA	St.s.	ROBERT HOBSON.....	8,024	6,314	586.3	60.2	27.9	1926	Lorain, Ohio.
50	226176	WPBB	St.s.	WILLIAM McLAUCHLAN.....	8,024	6,314	586.3	60.2	27.9	1926	do
51	201937	WPBC	St.s.	AMASA STONE.....	6,282	4,930	525.0	55.2	31.0	1905	Wyandotte, Mich.
52	223200	WPBD	St.s.	CHARLES M. SCHWAB.....	7,935	6,206	586.3	60.2	28.0	1923	Cleveland, Ohio.
53	225394	WPBE	St.s.	COLONEL JAMES PICKARDS.....	8,151	6,442	586.3	60.2	27.9	1926	Lorain, Ohio.
54	226742	WPRF	St.s.	HARRY COULBY.....	9,467	7,485	615.2	65.2	28.6	1927	do
55	225409	WPRG	St.s.	SAMUEL MATHER.....	8,151	6,442	586.3	60.2	27.9	1926	do
56	220605	WPRH	St.s.	YOUNGSTOWN.....	8,262	6,436	590.0	60.2	27.8	1920	do
57	161876	WPBI	St.s.	VENUS.....	3,719	2,766	346.0	48.0	28.0	1901	do
58	226944	WPBJ	St.s.	AXTELL J. BYLES.....	8,955	5,453	480.6	66.0	36.8	1927	Chester, Pa.
59	226976	WPBQ	St.s.	PAT DOHENY.....	7,053	4,387	430.0	59.2	33.4	1921	do
60	227968	WPBT	Ol.s.	SANTA BARBARA.....	8,060	3,838	466.0	64.0	25.4	1928	Haverton - Hill - on - Tees, England.
61	227495	WPBW	Ol.s.	SANTA MARIA.....	8,060	3,840	466.0	64.0	25.4	1928	do
62	212628	WPCA	St.s.	C. A. CANFIELD.....	6,156	3,898	405.0	55.5	33.9	1913	Walker-on-Tyen, England.
63	215635	WPCD	St.s.	C. J. BAREKULL.....	6,773	4,157	435.0	56.0	32.0	1917	San Francisco, Calif.
64	215424	WPCE	St.s.	FREDERIC R. KELLOGG.....	7,127	4,418	425.8	57.0	31.4	1917	Oakland, Calif.
65	215154	WPCF	St.s.	GEORGE G. HENRY.....	6,265	3,849	435.0	56.0	32.0	1917	San Francisco, Calif.
66	215152	WPCG	St.s.	HAROLD WALKER.....	6,353	3,925	430.0	58.2	33.3	1917	Philadelphia, Pa.
67	214311	WPCI	St.s.	J. M. DANZIGER.....	6,228	3,834	430.0	58.2	33.3	1916	do

Line no.	Service	Crew	Horse-power	Name of owner	Home port	Address of owner
1	Tow.	6	350	Bellingham Tug & Barge Co. (Wash.)	Seattle, Wash.	Roeder Avenue and B Street, Bellingham, Wash.
2	Tnk.	40	2,300	Standard Oil Co., of California (Del.)	San Francisco, Calif.	225 Bush Street.
3	Tnk.	31	1,800	do	do	Do.
4	Tnk.	20	600	do	do	Do.
5	Tnk.	34	2,500	do	do	Do.
6	Tnk.	39	3,000	do	do	Do.
7	Tnk.	42	3,700	do	do	Do.
8	Tnk.	42	3,300	Standard Shipping Co. (Del.)	Wilmington, Del.	30 Rockefeller Plaza, New York, N. Y.
9	Tnk.	37	3,000	do	do	Do.
10	Tnk.	42	3,200	do	do	Do.
11	Tnk.	42	3,300	do	do	Do.
12	Tnk.	48	3,900	do	do	Do.
13	Tnk.	39	2,500	do	do	Do.
14	Tnk.	41	3,000	do	do	Do.
15	Tnk.	36	2,850	do	do	Do.
16	Tnk.	35	2,800	Cities Service Transportation Co. (Del.)	New York, N. Y.	60 Wall Street.
17	Tnk.	41	3,300	Standard Shipping Co. (Del.)	Wilmington, Del.	30 Rockefeller Plaza, New York, N. Y.
18	Tnk.	37	3,000	do	do	Do.
19	Tnk.	34	1,500	do	do	Do.
20	Tnk.	29	1,500	do	do	Do.
21	Tnk.	40	3,300	do	do	Do.
22	Frt.	40	1,200	A. H. Bull S.S. Co. (N.J.)	Baltimore, Md.	Pier 5, East Pratt Street.
23	Frt.	27	1,250	do	do	Do.
24	Frt.	27	1,200	do	do	Do.
25	Frt.	29	800	do	do	Do.
26	Frt.	36	1,200	do	do	Do.
27	Frt.	41	1,250	do	do	Do.
28	Pas.	58	2,400	New England S.S. Co. (Conn.)	New Bedford, Mass.	Pier 9.
29	Pas.	18	450	Maritime Securities Co. (Wis.)	Milwaukee, Wis.	16th and Center Streets, Manitowoc, Wis.
30	Frt.	26	1,400	Buckeye S.S. Co. (Del.)	Wilmington, Del.	100 West 10th Street.
31	Frt.	26	1,400	do	do	Do.
32	Tnk.	11	250	Eastern Tankers Corporation (Del.)	Boston, Mass.	80 Boylston Street.
33	Cod.	18	100	Ocean Trawling Co. (Mass.)	do	84 State Street.
34	Fsh.	2	80	Bellingham Canning Co. (Wash.)	Seattle, Wash.	South Bellingham, Wash.
35	Fsh.	3	85	do	do	Do.
36	Frt.	1	70	do	do	Do.
37	Frt.	2	85	do	do	Do.
38	Fsh.	4	150	do	do	Do.
39	Frt.	34	2,400	United Fruit S.S. Corporation (Del.)	New York, N. Y.	Pier 3, N. R.
40	Tow.	4	160	Bellingham Canning Co. (Wash.)	Seattle, Wash.	South Bellingham, Wash.
41	Fsh.	14	425	Claude Corum	San Diego, Calif.	3235 Garrison Street, Point Loma, Calif.
42	Fsh.	9	130	P. V. Petrich	Seattle, Wash.	103 Galer Street.
43	Frt.	5	175	St. Johns River Line Co. (Del.)	Jacksonville, Fla.	Foot Ocean Street.
44	Fsh.	11	235	Nakat Packing Co. (N. Y.)	Ketchikan, Alaska	Dexter Horton Building, Seattle, Wash.
45	Msc.	2	75	Board of National Missions of the Presbyterian Church (N. Y.)	Juneau, Alaska	
46	Frt.	32	2,000	Buckeye S.S. Co. (Del.)	Wilmington, Del.	100 West 10th Street.
47	Frt.	34	3,000	U. S. Shipping Board	Miami, Fla.	
48	Frt.	35	3,600	do	Tampa, Fla.	
49	Frt.	32	2,200	Interlake S.S. Co. (Del.)	Wilmington, Del.	Do.
50	Frt.	32	2,200	do	do	Do.
51	Frt.	32	1,800	do	do	Do.
52	Frt.	31	2,200	do	do	Do.
53	Frt.	32	2,200	do	do	Do.
54	Frt.	32	2,800	do	do	Do.
55	Frt.	32	2,200	do	do	Do.
56	Frt.	35	2,300	do	do	Do.
57	Frt.	27	1,450	do	do	Do.
58	Tnk.	39	3,600	Tide Water Associated Transport Corporation (Del.)	do	7 West 10th Street.
59	Tnk.	34	2,800	Richfield Oil Co. of California (Del.)	Los Angeles, Calif.	c/o Wm. C. McDuffie (receiver), 555 South Flower Street, Richfield Building.
60	Pas.	135	8,000	Grace S.S. Co. (Del.)	New York, N. Y.	10 Hanover Square.
61	Pas.	138	8,000	do	do	Do.
62	Tnk.	39	2,650	Pan American Foreign Corporation (Del.)	Wilmington, Del.	110 West 10th Street.
63	Tnk.	36	2,600	do	do	Do.
64	Tnk.	37	2,600	do	do	Do.
65	Tnk.	36	2,600	do	do	Do.
66	Tnk.	39	2,800	do	do	Do.
67	Tnk.	39	2,800	do	do	Do.

Merchant Vessels

Line no.	Official no.	Signal and radio call letters	Rig	Name of vessel	Tonnage		Dimensions in feet			When built	Where built
					Gross	Net	Length	Breadth	Depth		
1	212648	WPCJ	St.s.	NORMAN BRIDGE.....Ⓐ	4,328	2,673	365.4	50.3	29.8	1913	Newcastle-on-Tyne, England.
2	214161	WPOK	St.s.	HENRY M. DAWES.....Ⓐ	4,710	3,587	391.8	51.3	28.8	1916	Wilmington, Del.
3	214951	WPOL	St.s.	R. G. STEWART.....Ⓐ	7,530	4,596	467.6	62.7	32.0	1917	Camden, N.J.
4	216019	WPCM	St.s.	S. M. SPALDING.....Ⓐ	7,175	4,361	435.0	56.0	32.0	1918	San Francisco, Calif.
5	215348	WPCN	St.s.	WILLIAM GREEN.....Ⓐ	6,363	3,925	430.0	58.2	33.3	1917	Philadelphia, Pa.
6	212683	WPOP	St.s.	EDWARD L. DOHERY.....Ⓐ	5,871	4,326	415.0	54.0	32.7	1913	Walker-on-Tyne, England.
7	215878	WPOS	St.s.	D. J. MORAN.....Ⓞ	7,098	4,426	430.0	59.2	33.4	1918	Chester, Pa.
8	207138	WPCT	St.s.	ALABAMA.....Ⓐ	2,626	1,684	250.0	45.5	26.1	1910	Manitowoc, Wis.
9	96172	WPCV	St.s.	Carolina.....Ⓞ	1,304	887	220.0	40.0	13.0	1892	Philadelphia, Pa.
10	126952	WPCW	St.s.	CHRISTOPHER COLUMBUS.....Ⓞ	1,511	945	362.0	42.0	24.0	1893	Superior, Wis.
11	200919	WPOX	St.p.	CITY OF BENTON HARBOR.....Ⓞ	1,286	811	251.8	36.5	14.4	1904	Toledo, Ohio.
12	100680	WPOY	St.s.	ILLINOIS.....Ⓐ	2,427	1,468	225.0	40.0	24.7	1899	Chicago, Ill.
13	217197	WPIE	St.s.	CORRALES.....Ⓞ	2,146	1,287	250.5	43.7	20.4	1918	Manitowoc, Wis.
14	217130	WPOU	St.s.	NAECO.....Ⓐ	5,372	3,238	411.6	53.4	31.2	1918	Wilmington, Del.
15	217293	WPUE	St.s.	CADDOPEAK.....Ⓞ	2,865	1,769	289.0	44.1	19.2	1918	Portland, Ore.
16	217394	WPUI	St.s.	WATSONVILLE.....Ⓞ	2,220	1,330	289.0	44.1	19.2	1918	do.
17	217953	WPUU	St.s.	COAXET.....Ⓞ	6,038	3,742	401.4	53.2	31.9	1919	Vancouver, Wash.
18	217011	WQBB	St.s.	TIMBERMAN.....Ⓞ	2,059	1,229	250.5	43.7	20.4	1918	Manitowoc, Wis.
19	100777	WQBE	Ol.s.	Irene.....Ⓞ	84	57	73.2	19.2	8.5	1902	Tacoma, Wash.
20	227053	WQBF	St.s.	COLUMBINE.....Ⓞ	456	307	145.5	26.4	14.0	1892	Cleveland, Ohio.
21	227073	WQBH	Ol.s.	SUNOIL.....Ⓞ	9,005	5,469	480.6	66.0	36.8	1927	Chester, Pa.
22	203791	WQBI	St.s.	YUCATAN.....Ⓞ	6,678	4,075	413.0	50.2	17.5	1906	Philadelphia, Pa.
23	136772	WQBL	St.s.	H. C. CADMUS.....Ⓐ	413	209	136.0	26.1	15.5	1899	Camden, N.J.
24	227162	WQBQ	St.s.	BREEZE.....Ⓞ	384	261	140.8	25.2	13.6	1919	Savannah, Ga.
25	215976	WQBR	Ol.s.	CALICHE.....Ⓞ	4,767	2,923	364.9	51.0	29.0	1918	Gloucester, N.J.
26	227206	WQBV	Ol.s.	AUSTRALIA.....Ⓐ	11,628	7,221	509.7	70.3	39.9	1928	Chester, Pa.
27	226878	WQCA	St.s.	CARACAS.....Ⓞ	3,365	1,961	323.5	51.2	19.9	1927	Newport News, Va.
28	216009	WQCC	St.s.	SANTORE.....Ⓞ	7,117	4,498	449.1	57.2	34.0	1918	Sparrows Point, Md.
29	216452	WQCD	Ol.s.	Libby Maine.....Ⓞ	1,811	1,458	226.0	44.1	20.7	1918	North Portland, Ore.
30	216565	WQCF	St.s.	FIRMORE.....Ⓞ	7,117	4,431	449.1	57.2	34.0	1918	Sparrows Point, Md.
31	216413	WQCG	St.s.	MANGORE.....Ⓞ	4,066	2,416	357.3	50.3	24.5	1918	do.
32	223478	WQCH	St.s.	CARABOBO.....Ⓞ	2,916	1,718	305.2	48.2	19.9	1923	Camden, N.J.
33	215813	WQCJ	St.s.	OTSEGO.....Ⓞ	4,638	2,595	370.9	45.3	26.7	1902	Hamburg, Germany.
34	216098	WQCL	St.s.	TRUJILLO.....Ⓞ	2,114	1,282	251.0	43.5	21.0	1918	Lorain, Ohio.
35	215052	WQCM	St.s.	ARCTIC.....Ⓞ	4,297	1,724	355.0	45.0	24.5	1904	Flensburg, Germany.
36	216217	WQCN	Ol.s.	Mount Baker.....Ⓞ	2,904	2,429	285.5	44.8	24.1	1918	Portland, Ore.
37	203184	WQCO	St.s.	SAUCON.....Ⓐ	6,996	5,511	549.0	56.0	28.6	1906	West Bay City, Mich.
38	161140	WQCP	Ol.s.	KVICHAK.....Ⓞ	1,063	610	200.2	35.5	16.0	1900	Portland, Ore.
39	212090	WQCQ	St.s.	FRANK H. BUCK.....Ⓐ	6,076	3,850	408.8	55.5	31.7	1914	San Francisco, Calif.
40	215362	WQCS	St.s.	T. A. D. JONES.....Ⓞ	3,092	1,865	299.2	45.2	24.3	1917	Wilmington, Del.
41	210837	WQCT	St.s.	FRIEDA.....Ⓞ	3,365	1,901	348.7	45.1	25.3	1912	Quincy, Mass.
42	161654	WQCV	St.s.	AVALON.....Ⓞ	1,965	1,186	264.7	38.3	22.1	1891	Cleveland, Ohio.
43	211001	WQCW	St.s.	KANAK.....Ⓞ	234	121	110.8	25.4	9.8	1913	Alameda, Calif.
44	221931	WQCY	St.s.	MINNESOTA.....Ⓞ	1,332	964	223.7	58.0	8.0	1921	Stillwater, Minn.
45	215110	WQOZ	St.s.	GENERAL W. C. GORGAS.....Ⓐ	4,636	2,723	370.1	45.3	26.8	1902	Rostock, Germany.
46	229195	WQDA	Ol.s.	EBB.....Ⓞ	259	115	122.4	24.1	11.5	1929	Bath, Maine.
47	229198	WQDB	Ol.s.	FLOW.....Ⓞ	259	115	122.4	24.1	11.5	1929	do.
48	229268	WQDC	Ol.s.	CITY OF NEW YORK.....Ⓐ	8,272	5,025	450.9	61.8	24.0	1930	Chester, Pa.
49	229278	WQDE	Ol.s.	AMHERST.....Ⓞ	167	114	102.2	22.1	10.6	1930	Quincy, Mass.
50	229279	WQDF	Ol.s.	CORNELL.....Ⓞ	167	114	102.2	22.1	10.6	1930	do.
51	229280	WQDG	Ol.s.	DARTMOUTH.....Ⓞ	167	114	102.2	22.1	10.6	1930	do.
52	200861	WQDK	St.s.	MISSOURI.....Ⓞ	2,434	1,484	225.0	40.1	24.5	1904	Chicago, Ill.
53	229252	WQDL	Ol.s.	PACIFIC SUN.....Ⓞ	9,096	5,522	480.6	66.0	36.8	1929	Chester, Pa.
54	216864	WQEU	St.s.	MAUNA ALOHA.....Ⓐ	6,256	3,945	420.5	54.2	31.4	1918	Bath, Maine.
55	217019	WQIO	St.s.	SUSAN V. LUCKENBACH.....Ⓐ	5,781	3,622	434.3	57.7	27.4	1918	Chester, Pa.
56	217145	WQOE	St.s.	NOSA CHIEF.....Ⓐ	2,718	1,638	299.4	45.0	22.8	1918	Elizabeth, N.J.
57	130907	WRAE	St.s.	ALABAMA.....Ⓐ	2,840	2,070	294.0	42.2	23.2	1901	Chicago, Ill.
58	227796	WRBF	Ol.s.	GULFBIRD.....Ⓐ	10,208	6,326	511.7	69.5	36.7	1928	Haverton Hill-on-Tees, England.
59	227802	WRBK	St.s.	CHESTER O. SWAIN.....Ⓐ	8,145	5,101	462.4	60.2	29.2	1921	Vancouver, Wash.
60	227520	WRBM	St.s.	CHRISTY PAYNE.....Ⓐ	8,155	5,082	463.3	60.2	29.1	1921	do.
61	227321	WRBN	St.w.	JOHN W. WEEKS.....Ⓞ	319	197	130.1	35.1	5.1	1928	Dubuque, Iowa.

Merchant Vessels

Line no.	Serv- ice	Crew	Horse- power	Name of owner	Home port	Address of owner
1	Tnk.	37	1,800	Pan American Foreign Corporation (Del.)..	Wilmington, Del.....	110 West 10th Street.
2	Tnk.	38	3,300	Sabine Transportation Co. (Del.).....	Baltimore, Md.....	c/o F. H. Shallus Co., Chamber of Commerce Building. 110 West 10th Street.
3	Tnk.	45	3,200	Pan American Foreign Corporation (Del.)..	Wilmington, Del.....	Do.
4	Tnk.	36	2,600	do.....	do.....	Do.
5	Tnk.	36	2,800	do.....	do.....	Do.
6	Tnk.	36	3,000	do.....	do.....	Do.
7	Tnk.	34	2,500	Continental S.S. Co. (Del.).....	do.....	Keyser Building, Baltimore, Md.
8	Pas.	24	2,000	Chriscarala Corporation (Del.).....	Duluth, Minn.....	Board of Trade Building.
9	Pas.	20	1,000	do.....	do.....	Do.
10	Pas.	25	2,800	do.....	do.....	Do.
11	Pas.	72	3,000	Goodrich Transit Co. (Del.).....	do.....	228 Lake Avenue, South.
12	Pas.	49	1,350	Wisconsin & Michigan S.S. Co. (Wis.)..	Milwaukee, Wis.....	108 North Broadway.
13	Frt.	28	1,250	California S.S. Co. (Calif.).....	Los Angeles, Calif.....	Box 218, Wilmington, Calif.
14	Tnk.	33	2,600	Naeco Co. (Del.).....	Wilmington, Del.....	260 South Broad Street, Phila- delphia, Pa.
15	Frt.	26	1,400	Charles Nelson Co. (Calif.).....	San Francisco, Calif.....	230 California Street.
16	Frt.	31	1,400	Hammond Lumber Co. (Del.).....	do.....	310 Sansome Street.
17	Frt.	44	2,800	U.S. Shipping Board.....	Portland, Oreg.....	Vancouver, Wash.
18	Frt.	35	1,550	California S.S. Co. (Calif.).....	Los Angeles, Calif.....	Box 218, Pier A, Wilmington, Calif.
19	Tow.	6	270	American Tugboat Co. (Wash.).....	Port Townsend, Wash.....	City Dock, Everett, Wash.
20	Mso.	22	800	Union Shipbuilding Co. (Pa.).....	Baltimore, Md.....	Fairfield, Md.
21	Tnk.	40	b 2,700	Sun Oil Co. (N.J.).....	Philadelphia, Pa.....	1608 Walnut Street.
22	Pas.	133	10,000	Atlantic, Gulf & West Indies S.S. Lines (Maine).	New York, N.Y.....	Foot Wall Street.
23	Tow.	17	1,000	Tugboat H. C. Cadmus (Del.).....	Mobile, Ala.....	c/o R. P. Hyams, Clio and Mag- nolia Streets, New Orleans, La.
24	Fsh.	24	580	Bay State Fishing Co. (Mass.).....	Boston, Mass.....	30 Fish Pier, South Boston, Mass.
25	Tnk.	60	1,800	Motorship Caliche Corporation (N.Y.)..	New York, N.Y.....	120 Broadway.
26	Tnk.	48	b 4,200	Texas Co. (Del.).....	Wilmington, Del.....	7 West 10th Street.
27	Pas.	87	3,500	Atlantic & Caribbean Steam Navigation Co. (Del.)..	do.....	82 Wall Street, New York, N.Y.
28	Frt.	36	2,800	Ore S.S. Corporation (Del.).....	New York, N.Y.....	25 Broadway.
29	Frt.	28	b 825	Libby, McNeill & Libby (Maine).....	San Francisco, Calif.....	465 California Street.
30	Frt.	36	2,400	Ore S.S. Corporation (Del.).....	New York, N.Y.....	25 Broadway.
31	Frt.	31	1,500	do.....	do.....	Do.
32	Pas.	59	2,200	Atlantic & Caribbean Steam Navigation Co. (Del.)..	Wilmington, Del.....	82 Wall Street, New York, N.Y.
33	Frt.	47	2,400	Libby, McNeill & Libby (Maine).....	San Francisco, Calif.....	465 California Street.
34	Frt.	26	2,500	Atlantic & Caribbean Steam Navigation Co. (Del.)..	Wilmington, Del.....	82 Wall Street, New York, N.Y.
35	Fsh.	35	2,800	Alaska Packers Association (Calif.).....	San Francisco, Calif.....	111 California Street.
36	Fsh.	27	b 1,000	Red Salmon Canning Co. (Calif.).....	do.....	64 Pine Street.
37	Frt.	32	2,000	Bethlehem Transportation Corporation (Del.)..	Cleveland, Ohio.....	Union Trust Building.
38	Fsh.	23	b 1,000	Alaska Packers Association (Calif.).....	San Francisco, Calif.....	111 California Street.
39	Tnk.	40	2,700	Associated Oil Co. (Calif.).....	do.....	79 New Montgomery Street.
40	Frt.	31	1,350	Union Sulphur Co. (N.J.).....	New York, N.Y.....	33 Rector Street.
41	Frt.	37	3,000	do.....	do.....	Do.
42	Pas.	60	2,600	Wilmington Transportation Co. (Calif.)..	Los Angeles, Calif.....	Catalina Terminal, Wilmington, Calif.
43	Frt.	8	275	Alaska Packers Association (Calif.).....	San Francisco, Calif.....	111 California Street.
44	Tow.	30	2,000	Inland Waterways Corporation (D.C.)..	New Orleans, La.....	211 Camp Street.
45	Frt.	48	2,600	Libby, McNeill & Libby (Maine).....	San Francisco, Calif.....	465 California Street.
46	Cod.	19	b 500	Bay State Fishing Co. (Mass.).....	Boston, Mass.....	30 Fish Pier, South Boston, Mass.
47	Cod.	19	b 500	do.....	do.....	Do.
48	Pas.	69	b 5,000	American South African Line (N.Y.)..	New York, N.Y.....	26 Beaver Street.
49	Cod.	14	b 375	General Sea Foods Corporation (Mass.)..	Boston, Mass.....	5 Fish Pier.
50	Cod.	15	b 375	do.....	do.....	Do.
51	Cod.	14	b 375	do.....	do.....	Do.
52	Pas.	67	1,250	Wisconsin & Michigan S. S. Co. (Wis.)..	Milwaukee, Wis.....	108 North Broadway.
53	Tnk.	38	2,800	Motor Tankship Corporation (Del.).....	Philadelphia, Pa.....	1608 Walnut Street.
54	Frt.	35	3,000	Matson Navigation Co. (Calif.).....	San Francisco, Calif.....	215 Market Street.
55	Ref.	43	2,500	Luckenbach S.S. Co. (Del.).....	New York, N.Y.....	120 Wall Street.
56	Frt.	34	1,500	Grace S.S. Co. (Del.).....	do.....	10 Hanover Square.
57	Tnk.	28	1,150	Texas Co. (Del.).....	Wilmington, Del.....	7 West 10th Street.
58	Tnk.	33	3,200	Gulf Refining Co. (Tex.).....	Port Arthur, Tex.....	Gulf Office Building.
59	Tnk.	36	2,800	Standard Shipping Co. (Del.).....	Wilmington, Del.....	30 Rockefeller Plaza, New York, N.Y.
60	Tnk.	36	2,800	do.....	do.....	Do.
61	Tow.	18	600	Inland Waterways Corporation (Del.)..	Dubuque, Iowa.....	623 Marquette Avenue, Minne- apolis, Minn.

Merchant Vessels

Line no.	Official no.	Signal and radio call letters	Rig	Name of vessel	Tonnage		Dimensions in feet			When built	Where built
					Gross	Net	Length	Breadth	Depth		
1	218353	WRBR	Ol.s.	Frederick C.....	73	49	69.1	17.6	7.5	1919	Tacoma, Wash.....
2	216532	WRBS	Ol.s.	Petrel.....	73	61	76.0	17.5	7.4	1918	Seattle, Wash.....
3	219915	WRBV	Ol.s.	Curlew.....	56	14	72.8	17.5	6.3	1920	Oakland, Calif.....
4	127035	WROB	St.s.	CITY OF LOWELL.....	2,975	1,877	322.3	49.7	17.7	1894	Bath, Maine.....
5	205149	WROO	St.p.	COMMONWEALTH.....	5,960	2,500	437.9	55.0	19.3	1908	Philadelphia, Pa.....
6	92698	WROE	St.s.	MOHAWK.....	2,783	2,150	285.0	43.0	16.8	1896	Chester, Pa.....
7	130581	WROF	St.s.	NEW HAMPSHIRE.....	2,395	1,505	302.7	44.0	17.5	1892	Wilmington, Del.....
8	150502	WROH	St.p.	PLYMOUTH.....	3,770	2,280	352.0	50.4	18.8	1890	Chester, Pa.....
9	150666	WROI	St.p.	PRISCILLA.....	5,292	2,673	425.8	52.3	18.3	1894	do.....
10	201723	WROC	St.p.	PROVIDENCE.....	4,365	2,502	379.4	50.0	18.6	1905	Quincy, Mass.....
11	92705	WROM	St.s.	MOHEGAN.....	2,783	2,150	265.0	43.0	16.8	1896	Chester, Pa.....
12	204200	WRON	St.s.	NEW HAVEN.....	2,930	1,986	275.7	45.1	16.7	1907	do.....
13	202039	WROP	St.s.	PEQUONNOCK.....	2,930	1,986	275.7	45.1	16.7	1906	do.....
14	127379	WROQ	St.s.	CHESTER W. CHAPIN.....	2,868	1,822	312.0	64.0	16.9	1899	Sparrows Point, Md.....
15	110971	WROC	St.s.	RICHARD PECK.....	2,906	1,819	303.3	48.0	17.8	1892	Wilmington, Del.....
16	130626	WROY	St.s.	Concord.....	1,248	697	246.0	46.0	15.5	1891	do.....
17	170291	WRDY	Scw.	F. P. C. No. 1.....	129	129	60.0	22.0	4.1	1928	Aberdeen, Wash.....
18	217002	WREA	St.s.	WEST LASHAWAY.....	5,637	3,458	409.6	54.2	27.1	1918	Seattle, Wash.....
19	206496	WREB	Ol.s.	Bonito.....	96	52	78.6	21.6	7.8	1911	San Francisco, Calif.....
20	224508	WRED	Gas.s.	Thelma S.....	50	34	60.8	17.1	7.2	1925	Port Blakely, Wash.....
21	200749	WREF	Ol.s.	Expansion.....	175	113	104.6	24.6	8.2	1904	Oakland, Calif.....
22	215047	WREG	Gas.s.	Leona K.....	47	32	59.0	16.6	6.5	1917	Seattle, Wash.....
23	231706	WREH	Gas.s.	Balmly Days.....	43	29	57.8	15.7	7.6	1932	Swan Island, Maine.....
24	217144	WREI	St.s.	QUISTCONCK.....	5,144	3,072	390.0	54.2	27.6	1918	Hog Island, Pa.....
25	216871	WREU	St.s.	GOVERNOR JOHN LIND.....	3,431	2,039	305.0	46.0	24.5	1918	Oakland, Calif.....
26	217017	WRIE	St.s.	LAKE GORIN.....	2,368	1,445	250.5	43.6	22.2	1918	Wyandotte, Mich.....
27	217173	WROO	St.s.	E. G. SEUBERT.....	7,753	4,709	467.6	62.7	32.0	1918	Camden, N.J.....
28	223663	WSBH	St.p.	GREATER BUFFALO.....	7,739	3,330	518.7	58.0	21.3	1924	Lorain, Ohio.....
29	223664	WSBI	St.p.	GREATER DETRIOT.....	7,739	3,330	518.7	58.0	21.3	1924	do.....
30	219649	WSBK	St.s.	POINT GORDA.....	3,283	1,996	324.0	46.2	25.0	1920	Newark, N.J.....
31	224676	WSBM	Ol.s.	Nakeon.....	48	33	60.5	17.8	6.1	1925	Houghton, Wash.....
32	215446	WSBN	St.s.	LEVIATHAN.....	48,942	15,796	906.9	100.3	23.7	1914	Hamburg, Germany.....
33	204674	WSBP	St.s.	ONTARIO.....	415	252	134.9	27.1	15.2	1908	Camden, N.J.....
34	221892	WSBQ	St.s.	SATURN.....	292	137	135.1	22.8	12.4	1920	Greenport, N.Y.....
35	226530	WSBR	Ol.s.	CALIFORNIA STANDARD.....	11,246	6,953	513.5	68.2	39.5	1929	Kiel, Germany.....
36	203561	WSBV	St.s.	W. E. FITZGERALD.....	4,940	3,701	420.0	52.2	29.0	1906	Wyandotte, Mich.....
37	227963	WSBW	El.s.	VIRGINIA.....	15,298	9,781	586.4	80.3	20.5	1928	Newport News, Va.....
38	227816	WSBY	Ol.s.	SUN.....	9,002	5,472	480.6	66.0	36.8	1928	Chester, Pa.....
39	219168	WSBZ	St.s.	MIST.....	299	129	125.2	23.6	12.9	1919	Levis, Quebec.....
40	215284	WSOB	St.s.	W. C. TRABLE.....	9,551	5,920	499.1	68.2	28.0	1917	Sparrows Point, Md.....
41	214684	WSCD	St.s.	WM. G. WARDEN.....	9,114	5,686	500.0	68.2	27.0	1917	Newport News, Va.....
42	214173	WSCF	St.s.	ACME.....	6,378	4,304	435.0	56.0	32.0	1916	San Francisco, Calif.....
43	214492	WSCG	St.s.	ASTRAL.....	7,541	4,574	439.5	58.0	33.0	1916	do.....
44	214489	WSCO	St.s.	ATLAS.....	7,058	4,368	430.0	58.2	33.3	1916	Philadelphia, Pa.....
45	215988	WSOJ	St.s.	BROAD ARROW.....	7,718	4,714	467.6	62.7	33.0	1918	Camden, N.J.....
46	214921	WSOL	St.s.	EAGLE.....	6,003	3,715	410.0	56.0	29.0	1917	San Francisco, Calif.....
47	214444	WSOP	Ol.s.	R. W. McILVAIN.....	3,262	2,002	292.3	47.2	28.1	1916	Baltimore, Md.....
48	210519	WSCQ	St.s.	RAWLEIGH WARNER.....	3,663	2,223	321.7	46.2	27.5	1912	Camden, N.J.....
49	204047	WSOT	St.s.	YALE.....	3,818	514	376.0	61.3	20.2	1906	Chester, Pa.....
50	214581	WSOU	St.s.	ROYAL ARROW.....	7,794	4,800	467.6	62.7	32.0	1916	Camden, N.J.....
51	214196	WSCOW	St.s.	STANDARD ARROW.....	7,794	4,800	467.6	62.7	32.0	1916	do.....
52	215840	WSOX	St.s.	SYLVAN ARROW.....	7,797	4,858	467.6	62.7	32.0	1917	do.....
53	215248	WSOY	St.s.	TIGER.....	5,992	3,707	410.0	56.0	29.0	1917	San Francisco, Calif.....
54	232359	WSEB	Ol.s.	TOM SAWYER.....	603	495	148.7	40.0	8.0	1933	Midland, Pa.....
55	232357	WSEC	Ol.s.	FRANKLIN D. ROOSEVELT.....	603	495	148.7	40.0	8.0	1933	do.....
56	216877	WSEE	St.s.	W. L. STEED.....	6,409	3,985	416.8	56.1	31.1	1918	Quincy, Mass.....
57	217932	WSOI	St.s.	GOLDEN CLOUD.....	5,670	3,604	410.5	54.3	27.2	1919	Los Angeles, Calif.....
58	217431	WSUE	St.s.	WEST WAUNA.....	5,735	3,541	409.8	54.2	27.7	1918	Portland, Oreg.....
59	211076	WTBA	St.s.	NORTH AMERICAN.....	2,317	1,262	259.0	47.1	18.3	1913	Ecorse, Mich.....
60	227975	WTBB	St.s.	GALE.....	404	241	139.4	25.2	14.3	1919	Savannah, Ga.....
61	228023	WTBG	Ol.s.	BOSTON COLLEGE.....	241	111	114.0	23.0	11.4	1928	Bath, Maine.....
62	228098	WTBH	Ol.s.	GEORGETOWN.....	229	106	114.7	23.0	11.4	1928	do.....
63	228057	WTBI	Ol.s.	HOLY CROSS.....	229	106	114.7	23.0	11.4	1928	do.....
64	203628	WTBL	St.s.	LA SALLE.....	6,924	5,476	530.0	66.2	32.0	1906	Ecorse, Mich.....
65	85762	WTBP	Ol.s.	Goliath.....	177	84	111.9	21.0	12.6	1883	Philadelphia, Pa.....
66	216875	WTBS	El.s.	DEFIANCE.....	7,572	4,826	456.1	56.0	35.4	1918	Alameda, Calif.....
67	228022	WTBV	St.s.	GEMMA.....	271	184	135.5	22.5	12.6	1918	Fort William, Ontario.....
68	226105	WTBY	St.s.	HARVARD.....	341	180	139.2	24.0	13.2	1926	East Boothbay, Maine.....

Merchant Vessels

97

Line no.	Service	Crew	Horse-power	Name of owner	Home port	Address of owner
1	Fsh.	9	150	Nakat Packing Corporation (N.Y.)	Ketchikan, Alaska	Dexter Horton Building, Seattle, Wash.
2	Fsh.	9	210	do	do	Do.
3	Fsh.	4	6200	Alaska Packers Association (Calif.)	Juneau, Alaska	111 California Street, San Francisco, Calif.
4	Frt.	92	4,500	New England S.S. Co. (Conn.)	New London, Conn.	State Street.
5	Pas.	250	5,000	do	Fall River, Mass.	Pier 3.
6	Frt.	22	1,800	do	New London, Conn.	State Street.
7	Pas.	70	2,500	do	do	Do.
8	Frt.	190	5,550	do	Fall River, Mass.	Pier 3.
9	Pas.	180	8,500	do	do	Do.
10	Frt.	240	5,500	do	do	Do.
11	Frt.	22	1,800	do	New London, Conn.	State Street.
12	Frt.	22	1,600	do	do	Do.
13	Frt.	21	1,600	do	do	Do.
14	Frt.	82	4,200	do	do	Do.
15	Pas.	81	2,906	do	do	Do.
16	Pas.	55	1,700	Colonial Navigation Co. (N.Y.)	New York, N.Y.	Pier 11, North River.
17	Fsh.	1		Fishermen's Packing Corporation (Wash.)	Seattle, Wash.	Foot Bond Street, Everett, Wash.
18	Frt.	44	2,500	U.S. Shipping Board	do	
19	Fsh.	3	150	Libby, McNeill & Libby (Maine)	San Francisco, Calif.	88 Hamlin Street, Seattle, Wash.
20	Fsh.	8	110	do	Seattle, Wash.	Do.
21	Frt.	13	200	do	San Francisco, Calif.	Do.
22	Fsh.	5	100	do	Seattle, Wash.	Do.
23	Pas.	1	6100	Charles H. Wade	Bath, Maine	Swan Island, Maine.
24	Frt.	42	2,500	Lykes Bros.-Ripley S.S. Co. (La.)	New Orleans, La.	Whitney Building.
25	Frt.	34	1,900	Baltimore Insular Line	Baltimore, Md.	Pier 5, Pratt Street.
26	Frt.	28	1,300	Ford Motor Co. (Del.)	Detroit, Mich.	Highland Park, Mich.
27	Tnk.	45	3,200	PanAmerican Foreign Corporation (Del.)	Wilmington, Del.	110 West 10th Street.
28	Pas.	258	12,000	Detroit & Cleveland Navigation Co. (Mich.)	Detroit, Mich.	Foot Wayne Street.
29	Pas.	258	12,000	do	do	Do.
30	Frt.	37	1,500	Swayne & Hoyt (Ltd.) (Nev.)	San Francisco, Calif.	215 Market Street.
31	Fsh.	5	100	Nakat Packing Corporation (N.Y.)	Ketchikan, Alaska	Dexter Horton Building, Seattle, Wash.
32	Pas.	1,000	100,000	United States Lines Co. (Nev.)	New York, N.Y.	1 Broadway.
33	Tow.	17	1,000	Tugboat Ontario (Del.)	Mobile, Ala.	Clio and Magnolia Streets, New Orleans, La.
34	Cod.	22	450	Bay State Fishing Co. (Mass.)	Boston, Mass.	30 Fish Pier, South Boston, Mass.
35	Tnk.	36	6,800	Standard Oil Co. of California (Del.)	San Francisco, Calif.	225 Bush Street.
36	Frt.	24	1,650	Gartland S.S. Co. (Del.)	Wilmington, Del.	7 West 10th Street.
37	Pas.	380	17,000	American Line S.S. Corporation (Del.)	New York, N.Y.	1 Broadway.
38	Tnk.	43	2,800	Sun Oil Co. (N.J.)	Philadelphia, Pa.	1608 Walnut Street.
39	Cod.	20	500	Bay State Fishing Co. (Mass.)	Boston, Mass.	2 New Street, East Boston, Mass.
40	Tnk.	42	3,000	Standard Shipping Co. (Del.)	Wilmington, Del.	30 Rockefeller Plaza, New York N.Y.
41	Tnk.	46	3,000	do	do	Do.
42	Tnk.	37	3,000	Socony-Vacuum Oil Co. (N.Y.)	New York, N.Y.	26 Broadway.
43	Tnk.	44	2,600	do	do	Do.
44	Tnk.	35	3,000	do	do	Do.
45	Tnk.	43	3,300	do	do	Do.
46	Frt.	42	2,600	do	do	Do.
47	Tnk.	28	1,650	Sabine Transportation Co. (Del.)	Baltimore, Md.	c/o F. H. Shallus Co., Chamber of Commerce Building.
48	Tnk.	32	1,800	do	do	Do.
49	Pas.	124	10,000	Los Angeles S.S. Co. (Calif.)	Los Angeles, Calif.	Box 218, Wilmington, Calif.
50	Tnk.	38	3,200	Socony-Vacuum Oil Co. (N.Y.)	New York, N.Y.	26 Broadway.
51	Tnk.	40	3,200	do	do	Do.
52	Tnk.	40	3,300	do	do	Do.
53	Frt.	41	3,200	do	do	Do.
54	Tow.	20	1,180	Inland Waterways Corporation (D.C.)	New Orleans, La.	211 Camp Street.
55	Tow.	20	1,180	do	do	Do.
56	Tnk.	41	2,600	Pan-American Foreign Corporation (Del.)	Wilmington, Del.	110 West 10th Street.
57	Frt.	33	2,800	Oceanic & Oriental Navigation Co. (Del.)	San Francisco, Calif.	215 Market Street.
58	Frt.	48	2,500	U.S. Shipping Board	Portland, Oreg.	
59	Pas.	81	2,000	Chicago, Duluth & Georgian Bay Transit Co. (Ind.)	Chicago, Ill.	110 West Adam Street.
60	Cod.	23	550	Bay State Fishing Co. (Mass.)	Boston, Mass.	30 Fish Pier, South Boston, Mass.
61	Cod.	19	400	Trawler Boston College (Mass.)	do	21 Fish Pier, South Boston, Mass.
62	Cod.	19	400	Trawler Georgetown (Mass.)	do	Do.
63	Cod.	19	400	Trawler Holy Cross (Mass.)	do	Do.
64	Frt.	31	1,700	Cleveland-Cliffs S.S. Co. (Del.)	Wilmington, Del.	100 West 10th Street.
65	Tow.	8	450	Cary-Davis Tug & Barge Co. (Wash.)	Seattle, Wash.	Pier A.
66	Frt.	42	4,800	U.S. Shipping Board	San Francisco, Calif.	369 Pine Street.
67	Cod.	23	500	Trawler Gemma (Mass.)	Gloucester, Mass.	35 Wharf Street.
68	Cod.	21	550	General Seafoods Corporation (Mass.)	Boston, Mass.	5 Fish Pier.

Merchant Vessels

Line no.	Official no.	Signal and radio call letters	Rig	Name of vessel	Tonnage		Dimensions in feet			When built	Where built
					Gross	Net	Length	Breadth	Depth		
1	81811	WTCA	St.p.	WESTERN STATES.....Ⓐ	3,077	1,566	350.0	44.0	19.9	1902	Wyandotte, Mich....
2	136981	WTOB	St.p.	EASTERN STATES.....Ⓐ	3,077	1,566	350.0	44.0	19.9	1902	do.....
3	224339	WTOH	St.s.	ROBERT E. LEE.....Ⓐ	5,184	3,167	375.5	54.0	17.2	1924	Newport News, Va....
4	224642	WTOI	St.s.	CHEROKEE.....Ⓐ	5,896	3,514	387.5	54.3	20.0	1925	do.....
5	127132	WTCR	St.p.	CITY OF BUFFALO.....Ⓞ	2,940	1,604	340.3	43.7	17.0	1896	Wyandotte, Mich.....
6	127242	WTCS	St.p.	CITY OF ERIE.....Ⓞ	2,498	1,280	316.0	44.0	18.0	1898	do.....
7	211085	WTCT	St.p.	SEANDER.....Ⓞ	6,381	3,434	484.5	58.1	24.0	1913	do.....
8	126546	WTOU	St.p.	GOODTIME.....Ⓞ	1,919	1,454	286.6	40.8	14.0	1889	do.....
9	228732	WTDI	Ol.s.	EMPIRE STATE.....Ⓐ	1,692	1,355	244.5	43.5	14.7	1929	Ogdensburg, N.Y.....
10	217030	WTIU	St.s.	MATHEW LUCKENBACH.....Ⓞ	5,832	3,634	434.3	57.7	27.4	1918	Chester, Pa.....
11	217513	WTOU	St.s.	WILLIAM C. ATWATER.....Ⓞ	2,450	1,485	253.4	43.7	24.5	1919	Ecorse, Mich.....
12	217744	WTUO	St.s.	NEVADA.....Ⓐ	6,915	4,261	434.8	56.2	31.8	1919	Sparrows Point, Md..
13	217871	WVAA	St.s.	COQUINA.....Ⓞ	2,140	1,281	250.5	43.7	20.1	1919	Manitowoc, Wis.....
14	217267	WVAU	St.s.	SOUTHERN SWORD.....Ⓞ	2,344	1,419	251.0	43.6	22.2	1918	Superior, Wis.....
15	217605	WVOE	St.s.	EL CEDRO.....Ⓞ	2,512	1,527	253.4	43.7	24.5	1919	Ecorse, Mich.....
16	217604	WVOI	Ol.s.	MUNMOTOR.....Ⓞ	2,450	1,485	253.4	43.7	24.5	1919	do.....
17	217287	WVUA	El.s.	COURAGEOUS.....Ⓞ	7,572	4,826	456.1	56.0	35.4	1918	Alameda, Calif.....
18	217238	WXEO	St.s.	WEST CAPE.....Ⓞ	5,661	3,576	409.5	54.2	27.4	1918	Seattle, Wash.....
19	217060	WXIA	St.s.	CITY OF HAVRE.....Ⓐ	8,424	5,222	493.0	56.0	35.3	1918	Alameda, Calif.....
20	217978	WXOA	St.s.	BROOKINGS.....Ⓞ	2,327	1,388	253.4	43.6	25.1	1919	Ashtabula, Ohio.....
21	218066	WXOI	St.s.	IDA HAY ATWATER.....Ⓞ	2,496	1,490	253.4	43.6	25.1	1919	do.....
22	218333	WXOO	St.s.	CRAIGSMERE.....Ⓞ	2,496	1,486	253.4	43.6	25.1	1919	do.....
23	211888	WXUI	St.s.	HAMPDEN.....Ⓞ	4,725	2,779	369.0	50.1	28.0	1914	Camden, N.J.....
24	216925	WZAE	St.s.	WEST HUMHAW.....Ⓞ	5,527	3,385	409.6	54.2	27.1	1918	Seattle, Wash.....
25	210861	WZUA	St.s.	HARRY BOWEN.....Ⓐ	3,521	1,986	310.7	48.1	25.5	1913	Camden, N.J.....

Merchant Vessels

Line no.	Service	Crew	Horse-power	Name of owner	Home port	Address of owner
1	Pas.	136	4,200	Detroit & Cleveland Navigation Co. (Mich.)	Detroit, Mich.	Foot Wayne Street.
2	Pas.	136	4,200	do.	do.	Do.
3	Pas.	113	4,200	Robert E. Lee S.S. Corporation (Del.)	Wilmington, Del.	DuPont Building.
4	Pas.	110	4,200	Cherokee Seminole S.S. Corporation (Maine)	New York, N.Y.	Pier 36, North River.
5	Pas.	95	5,500	Cleveland & Buffalo Transit Co. (Del.)	Wilmington, Del.	7 West 10th Street.
6	Pas.	95	2,200	do.	do.	Do.
7	Pas.	160	11,000	do.	do.	Do.
8	Pas.	125	2,000	do.	do.	Do.
9	Frt.	16	600	Federal Motorship Corporation	Buffalo, N.Y.	1118 Marine Trust Building.
10	Frt.	44	2,500	Luckenbach S.S. Co. (Del.)	New York, N.Y.	120 Wall Street.
11	Frt.	25	1,350	Fall River Navigation Co. (Mass.)	Fall River, Mass.	150 South Main Street.
12	Tnk.	34	2,500	Texas Co. (Del.)	Wilmington, Del.	7 West 10th Street.
13	Frt.	31	1,150	California S.S. Co. (Calif.)	Los Angeles, Calif.	Box 218, Pier A, Wilmington, Calif.
14	Frt.	30	1,200	Alco S.S. Lines (N.Y.)	New York, N.Y.	50 Broad Street.
15	Frt.	24	1,250	James Griffiths & Sons (Del.)	Wilmington, Del.	7 West 10th Street.
16	Frt.	26	1,350	Munson S.S. Line (N.Y.)	New York, N.Y.	67 Wall Street.
17	Frt.	12	4,800	U.S. Shipping Board	San Francisco, Calif.	
18	Frt.	32	2,500	McCormick S.S. Co. (Calif.)	do.	461 Market Street.
19	Pas.	40	9,500	Baltimore Mail S.S. Co. (Md.)	Baltimore, Md.	Baltimore Trust Building.
20	Frt.	25	1,380	McCormick S.S. Co. (Calif.)	San Francisco, Calif.	461 Market Street.
21	Frt.	28	1,350	Atwater S.S. Co. (Mass.)	Fall River, Mass.	150 South Main Street.
22	Frt.	36	1,250	M. & J. Tracy (N.Y.)	New York, N.Y.	1 Broadway.
23	Frt.	34	2,100	Coastwise Transportation Corporation (Maine)	Portland, Maine	381 St. John Street.
24	Frt.	95	2,500	American-West African Line (N.Y.)	New York, N.Y.	17 Battery Place.
25	Frt.	34	1,750	Pocahontas S.S. Co. (Del.)	Wilmington, Del.	DuPont Building.

YACHTS

[For explanations and abbreviations, see page 3]

Line no.	Official no.	Signal and radio call letters	Rig	Name of yacht	Tonnage		Dimensions in feet			When built	Where built
					Gross	Net	Length	Breadth	Depth		
1	225718	KDFU	Ol.s.	Denali.....⊙	51	35	78.1	14.6	5.4	1926	Stamford, Conn.....
2	229812	KDHI	Ol.s.	INTREPID.....⊙	596	272	167.0	33.8	17.4	1930	Boston, Mass.....
3	221218	KDRR	St.s.	DELPHINE.....⊕	1,255	653	241.7	35.5	17.3	1921	River Rouge, Mich....
4	220867	KDTF	Ga.s.	Betty R.....⊙	51	34	77.0	13.3	6.7	1920	New York, N.Y.....
5	221611	KDUP	El.s.	GUINEVERE.....⊙	508	345	171.2	32.5	18.7	1921	Neponset, Mass.....
6	222699	KFBO	Ol.s.	ARA.....⊕	860	406	195.4	31.1	13.7	1922	Southampton, Eng- land.
7	222692	KFGI	Ol.s.	GOODWILL.....⊙	312	138	138.4	30.1	16.1	1922	Wilmington, Del.....
8	141420	KLGO	Ga.s.	Liberty.....	118	96	93.6	24.0	12.6	1896	Gloucester, Mass.....
9	221553	KFKW	Ol.s.	Spray III.....⊙	68	33	67.0	16.0	8.5	1921	Trenton, Mich.....
10	228133	KFSH	Ol.s.	UTOWANA.....⊙	1,309	690	221.5	34.1	14.0	1916	Stockholm, Sweden...
11	224026	KFSX	Ol.s.	WARRIOR.....⊕	1,451	718	223.3	34.7	26.4	1923	Kiel Gaarden, Ger- many.
12	202991	KFVM	Ga.s.	Idalla.....⊙	34	31	59.4	16.0	8.3	1906	Boston, Mass.....
13	222273	KFYG	Ol.s.	Michabo.....	87	59	82.3	21.5	9.6	1922	Thomaston, Maine....
14	225276	KFYX	Ol.s.	SEABORN.....⊕	510	255	167.6	27.1	11.4	1925	Leith, Scotland.....
15	225230	KFZE	Ol.s.	HARDI BIAOU.....⊙	455	159	148.6	26.6	13.9	1925	Newport News, Va....
16	225947	KFZL	Ol.s.	ARCADIA.....⊕	578	251	174.2	27.6	12.8	1926	do.....
17	225877	KFZQ	Ol.s.	SEAFORTH.....	433	183	147.2	25.1	13.0	1926	do.....
18	226013	KFZT	Ol.s.	MIZPAH.....⊕	559	234	171.3	27.1	12.8	1926	do.....
19	225738	KFZS	Ol.s.	MASCOTTE.....⊙	337	176	129.2	24.1	11.0	1926	do.....
20	225361	KFZV	Ol.s.	VEMA.....	533	234	182.0	33.0	15.1	1923	Copenhagen, Den- mark.
21	225571	KGAV	Ol.s.	Volador.....⊙	114	51	97.0	23.4	11.5	1926	Los Angeles, Calif....
22	225427	KGBB	Ol.s.	Ivaneo.....⊕	66	30	71.3	20.2	10.0	1926	Thomaston, Maine....
23	225958	KGCF	Ol.s.	SUMAR.....⊕	469	319	149.2	26.1	16.2	1926	Brooklyn, N.Y.....
24	226065	KGCK	Ol.s.	MOANA.....⊙	570	388	159.9	27.5	16.5	1926	do.....
25	226191	KGDO	Ol.s.	Araner.....⊙	147	93	86.8	25.1	11.4	1926	Essex, Mass.....
26	226644	KGDU	Ol.s.	Four Winds.....⊕	66	45	82.0	20.0	8.8	1914	Vancouver, B.C.....
27	-----	KGFO	Ol.s.	CRUSADER.....⊕	879	367	211.3	31.2	15.9	1927	Southampton, Eng...
28	228442	KGJX	Ga.s.	Jeannette E.....	26	23	49.7	11.5	5.0	1929	Seattle, Wash.....
29	229576	KGOM	Ol.s.	Zaca.....⊙	122	84	103.3	22.7	11.3	1930	Sausalito, Calif....
30	229467	KGOU	Ol.s.	INFANTA.....⊙	253	135	110.5	21.5	13.6	1930	Long Beach, Calif....
31	229667	KGQA	Ol.s.	PLACIDA.....⊕	502	262	169.4	26.5	14.5	1930	Bath, Maine.....
32	229668	KGQD	Ol.s.	SYLVIA.....⊕	502	262	169.4	26.5	14.5	1930	do.....
33	229492	KGQI	Ol.s.	Albo.....⊙	120	81	84.7	18.1	9.6	1930	New York, N.Y.....
34	-----	KGQM	St.s.	SAYONARA.....⊙	864	482	198.2	29.1	23.6	1911	Leith, Scotland.....
35	229933	KGQS	Ga.s.	Vileehi.....⊙	54	31	72.3	19.2	11.2	1930	San Diego, Calif....
36	107501	KGQV	Ol.s.	Athene.....⊙	75	57	83.4	19.0	10.8	1899	Bristol, R.I.....
37	230131	KGRO	Ol.s.	JANIDORE.....⊕	320	217	133.0	24.3	11.4	1930	Bay City, Mich.....
38	230245	KGRQ	Ol.s.	THALIA.....⊕	386	262	153.7	24.6	12.5	1930	do.....
39	230271	KGRZ	Ol.s.	TRUDIONE.....⊕	502	262	169.4	26.5	14.5	1930	Bath, Maine.....
40	230225	KGWJ	Ol.s.	KENKORA II.....⊕	502	262	169.4	26.5	14.5	1930	do.....
41	230317	KGWM	Ol.s.	CENTAUR.....⊕	263	143	124.8	22.2	11.5	1930	Boston, Mass.....
42	204622	KLJF	St.s.	AERA.....	147	100	133.8	15.5	10.3	1907	New York, N.Y.....
43	107697	KLJH	St.s.	AQUILO.....	193	131	127.4	20.0	11.3	1901	South Boston, Mass...
44	224880	KLJI	Ga.s.	Carumil.....	18	14	49.8	10.1	4.7	1925	Atlantic City, N.J....
45	107784	KLJJ	St.s.	AZTEC.....	808	549	221.4	30.0	15.3	1902	Elizabeth, N.J.....
46	137078	KLJK	St.s.	Baroness.....	99	77	100.3	18.9	9.6	1903	Port Jefferson, N.Y...
47	201194	KLJM	St.s.	CAPITOLA.....	123	83	137.6	19.5	9.7	1904	Toledo, Ohio.....
48	207413	KLJN	Ga.s.	Callph.....	22	15	53.5	11.5	5.2	1910	Camden, N.J.....
49	127179	KLJO	St.s.	COURIER.....	65	44	91.3	15.8	8.5	1897	South Boston, Mass...
50	220464	KLJP	St.s.	CRESCENT III.....	152	103	136.6	17.2	10.0	1920	Bristol, R.I.....
51	213125	KLJQ	St.s.	CYTHERA.....	602	186	192.2	27.6	16.1	1907	Leith, Scotland.....
52	218248	KLJS	St.s.	Aera.....	100	68	100.6	15.4	8.5	1919	Bristol, R.I.....
53	136385	KLJT	St.s.	EL PRIMERO.....	102	73	111.5	17.8	8.6	1893	San Francisco, Calif...

YACHTS

[For explanations and abbreviations, see page 3]

Line no.	Crew	Horse-power	Name of owner	Home port	Address of owner
1	3	b 250	Floyd W. Hanchett.....	San Francisco, Calif...	1538 Burlingame Avenue, Burlingame, Calif.
2	30	1,000	Transportation Products Co. (Del.).....	New York, N.Y.....	310 South Michigan Avenue, Chicago, Ill.
3	50	3,000	Anna Dodge Dillman.....	Detroit, Mich.....	17840 East Jefferson Avenue, Grosse Pointe, Mich.
4	6	300	E. C. Crossett.....	New York, N.Y.....	c/o Consolidated Shipbuilding Corporation, Morris Heights, N.Y.
5	25	b 550	Edgar Palmer.....	do.....	17 Cedar Street.
6	34	b 2,400	W. K. Vanderbilt.....	do.....	Grand Central Terminal.
7	25	b 180	Keith Spalding.....	Los Angeles, Calif.....	90 South Oak Knoll, Pasadena, Calif.
8	3	60	Loretta May Higgins.....	Boston, Mass.....	84 Sutherland Road, Brookline, Mass.
9	2	125	Henry B. Joy.....	Detroit, Mich.....	Grosse Pointe Farms, Mich.
10	31	1,000	Allison V. Armour.....	New York, N.Y.....	340 Park Avenue.
11	37	1,800	Sandoma Gasoline Co. (Calif.).....	do.....	Subway Terminal Building, Los Angeles, Calif.
12	5	b 100	Painless Parker.....	San Francisco, Calif.....	835 Howard Street.
13	5	b 80	Mary M. Robertson.....	Boston, Mass.....	c/o 113 State Street.
14	22	720	Richard F. Howe.....	do.....	22 East 47th Street.
15	22	900	Henry D. Lloyd.....	Newport, R.I.....	Little Compton, R.I.
16	23	1,600	Margaret S. Hardwick.....	Boston, Mass.....	Brookline, Mass.
17	14	900	Herman W. Falk.....	Milwaukee, Wis.....	2214 North Terrace Avenue
18	26	1,600	Eugene F. McDonald.....	Philadelphia, Pa.....	Chicago, Ill.
19	13	450	Henry B. Plant.....	New London, Conn.....	Eastern Point, Groton, Conn.
20	26	800	Maude Monell Vetlesen.....	New York, N.Y.....	3 East 84th Street.
21	9	b 120	W. L. Valentine.....	Los Angeles, Calif.....	1421 North Wilson Avenue, San Marino, Calif.
22	6	80	Leo A. Bourke.....	San Francisco, Calif.....	401 7th Street, Petaluma, Calif.
23	21	b 840	Susan M. Whitney.....	Detroit, Mich.....	Grosse Pointe Farms, Mich.
24	29	b 1,600	William B. Leeds.....	New York, N.Y.....	80 Beakman Place.
25	7	b 100	Jack Ford.....	Los Angeles, Calif.....	6840 Odin Street.
26	7	b 80	Stanley G. Harris.....	San Francisco, Calif.....	220 Montgomery Street.
27		b 800	Abram K. Macomber.....	New London, Conn.....	
28	3	b 175	Alaska Pacific Salmon Co. (Nev.).....	Ketchikan, Alaska.....	
29	10	240	Templeton Crocker.....	San Francisco, Calif.....	Shreve Building.
30	8	550	John Barrymore.....	Los Angeles, Calif.....	P.O. box 694, Beverly Hills, Calif.
31	23	950	Harry G. Haskell.....	Wilmington, Del.....	DuPont Building.
32	21	950	Logan G. Thomson.....	Grand Haven, Mich.....	403 Belvedere Avenue, Charlevoix, Mich.
33	4	400	Hans M. Sorensen.....	New York, N.Y.....	6128 School Street, Chicago, Ill.
34			Anthony J. Drexel.....	Philadelphia, Pa.....	Drexel Building.
35	2	75	H. T. Horton.....	San Diego, Calif.....	Bonita, San Diego County, Calif.
36	6	b 50	Tay Garnett.....	Los Angeles, Calif.....	8473 Utica Drive, Hollywood, Calif.
37	13	700	I. Zellerbach.....	San Francisco, Calif.....	343 Sansome Street.
38	14	1,300	Thomas M. Howell.....	New York, N.Y.....	11 Wall Street.
39	23	950	Ross W. Judson.....	do.....	Hammond Building, Detroit, Mich.
40	23	950	Kenneth G. Smith.....	Chicago, Ill.....	919 North Michigan Avenue.
41	14	750	Centaur (Del.).....	New York, N.Y.....	250 Park Avenue.
42	12	2,000	Barron G. Collier.....	do.....	220 West 42d Street.
43	8	250	John W. Eddy.....	Seattle, Wash.....	Arcade Square.
44	1	120	William R. Eisenhower.....	Philadelphia, Pa.....	115 8th Harvard Avenue, Ventnor City, N.J.
45	45	2,200	Albert Burrage.....	Boston, Mass.....	85 Ames Building.
46	10	300	Barron G. Collier.....	New York, N.Y.....	220 West 42d Street.
47	6	500	Wickes Brothers (Mich.).....	Port Huron, Mich.....	Saginaw, Mich.
48	2	b 40	R. J. Luedermann.....	New York, N.Y.....	Box 669, Miami, Fla.
49	9	250	George Warrington.....	Washington, D.C.....	3110 19th Street NW.
50	14	1,500	George Rose.....	New York, N.Y.....	342 Madison Avenue.
51	30	1,650	Edith Hale Harkness.....	do.....	4 East 66th Street.
52	7	700	Allen K. Carter.....	do.....	Riverhead, Long Island, N.Y.
53	4	250	S. A. Perkins.....	Tacoma, Wash.....	Perkins Building.

Line no.	Official no.	Signal and radio call letters	Rig	Name of yacht	Tonnage		Dimensions in feet			When built	Where built
					Gross	Net	Length	Breadth	Depth		
1	200588	KLJU	St.s.	Eugenia	94	64	97.2	18.0	8.8	1904	Bristol, R.I.
2	121082	KLJW	St.s.	FELICIA	213	145	144.2	20.1	10.9	1898	Brooklyn, N.Y.
3	203827	KLJX	St.s.	FLORIDA	276	188	163.3	20.4	11.0	1907	New York, N.Y.
4	203073	KLJZ	St.s.	HALCYON	161	109	125.5	18.3	11.1	1907	do.
5	230642	KLKA	St.s.	HIRONDELLE	1,236	840	291.7	36.2	17.1	1911	La Seyne, France
6	203394	KLKB	St.s.	KEHTOH	185	106	123.4	20.0	10.7	1906	Boston, Mass.
7	161125	KLKC	St.s.	KISMET	146	71	117.0	18.5	11.0	1899	Wilmington, Del.
8	223481	KLKD	St.s.	KOONYONG II	164	112	110.6	20.0	10.3	1923	Boston, Mass.
9	130743	KLKE	St.s.	Laurion	52	35	99.2	13.7	7.9	1897	Bristol, R.I.
10	201777	KLKF	St.s.	Levanter (composite)	131	89	115.6	17.0	9.9	1905	New York, N.Y.
11	205981	KLKG	St.s.	MACHIGONNE	195	132	129.4	19.2	10.8	1909	do.
12	214865	KLKI	St.s.	Navette	75	51	110.5	14.1	7.0	1917	Bristol, R.I.
13	212974	KLKJ	St.s.	SOUTH WIND	428	187	173.8	25.1	14.0	1907	Leith, Scotland
14	205761	KLKK	St.s.	Pilgrim	18	17	43.9	11.7	5.3	1899	Boston, Mass.
15	136806	KLKL	Ga.s.	Princess	50	34	84.0	13.7	8.2	1900	Bristol, R.I.
16	200436	KLKM	St.s.	ROKANA	132	74	112.0	17.0	4.5	1903	Racine, Wis.
17	212423	KLKO	St.s.	STELIARIS	339	230	166.0	24.0	12.6	1914	New York, N.Y.
18	116332	KLKP	Ol.s.	SULTANA	400	212	161.1	28.0	16.2	1890	Brooklyn, N.Y.
19	222336	KLKQ	St.s.	TRILLORA	291	198	205.0	18.6	9.8	1912	Scottstown, England
20	200641	KLKR	St.s.	UVIRA	330	224	135.0	28.0	17.9	1903	Newburgh, N.Y.
21	136800	KLKT	St.s.	WANDERLUST	146	99	123.5	18.2	10.1	1900	New York, N.Y.
22	213616	KLKU	St.s.	WHILEAWAY	421	225	166.2	24.3	9.6	1915	Philadelphia, Pa.
23	214038	KLKV	St.s.	WINTERMASTER	411	213	219.6	21.0	11.3	1916	Bath, Maine
24	220263	KLKW	Ol.s.	Abadab	34	29	47.5	14.0	6.7	1920	Camden, N.J.
25	229452	KLKX	Ga.s.	Abenaki	20	14	45.5	14.5	6.9	1930	Thomaston, Maine
26	214001	KLKY	Ga.s.	Abegami	53	42	70.8	16.2	5.7	1916	New York, N.Y.
27	224857	KLKZ	Ga.s.	Acadia	56	53	78.3	16.7	11.0	1925	Oslo, Norway
28	230142	KLLA	Ol.s.	ACANIA	308	209	130.9	23.3	12.3	1930	New York, N.Y.
29	200004	KLLB	Ga.s.	Adare	42	31	69.5	16.7	8.5	1911	Chelsea, Mass.
30	225284	KLLD	Ol.s.	Adventure	57	49	62.0	16.9	9.2	1926	City Island, N.Y.
31	224406	KLLE	Ga.s.	Aeolus	36	31	42.4	15.5	4.2	1925	South Jacksonville, Fla.
32	227399	KLLF	Ga.s.	Agnes	13	11	44.0	9.5	4.5	(¹)	Salisbury, Md.
33	222069	KLLG	Ga.s.	Agulla	23	15	52.2	11.3	5.4	1917	West Lynn, Mass.
34	222235	KLLH	Ol.s.	Aide de Camp	113	77	101.4	18.1	9.2	1922	Boston, Mass.
35	213334	KLLJ	Ga.s.	Akbar	25	12	72.2	11.7	5.4	1915	Camden, N.J.
36	215572	KLLK	Ga.s.	Ala II	24	22	49.5	11.8	7.6	1915	Weymouth, Nova Scotia
37	207597	KLLM	Ga.s.	NEDRA B.	101	69	111.0	15.0	9.3	1910	Wilmington, Del.
38	130849	KLLO	Ga.s.	Alana	25	21	49.5	15.2	5.8	1931	City Island, N.Y.
39	228452	KLLP	Ga.s.	Albacore	20	13	40.2	11.5	5.7	1929	Bayside, N.J.
40	222422	KLLQ	Ga.s.	Siesta	27	18	51.7	12.4	5.3	1922	do.
41	209305	KLLR	Ol.s.	Alcalda	85	57	92.6	15.3	7.8	1911	Port Jefferson, N.Y.
42	207414	KLLU	Ga.s.	Alice	17	16	47.0	12.0	7.0	1910	Boston, Mass.
43	224219	KLLV	Ga.s.	Alice	20	13	45.8	13.6	5.8	1924	Tottenville, N.Y.
44	229886	KLLW	Ol.s.	Anahita	65	44	76.0	15.0	6.5	1930	Camden, N.J.
45	205004	KLLX	Ga.s.	Allegro	205	139	108.4	20.1	12.4	1908	Essington, Pa.
46	218685	KLLY	Ga.s.	Alliancia	18	12	45.5	12.4	5.2	1910	Toms River, N.J.
47	225365	KLLZ	Ga.s.	The Chief	73	58	78.3	14.5	6.5	1926	New York, N.Y.
48	203087	KLMA	Ga.s.	Alma	39	26	58.0	14.2	4.0	1906	Port Jefferson, N.Y.
49	226719	KLMB	Ga.s.	Aloma	24	16	47.7	12.0	5.6	1927	Quincy, Mass.
50	226383	KLMD	Ga.s.	Alraja	85	68	77.5	15.0	7.2	1927	New York, N.Y.
51	228602	KLME	Ga.s.	Marson	38	26	53.2	14.2	6.1	1929	Bayonne, N.J.
52	229740	KLMF	Ga.s.	Altair	38	31	54.9	13.0	6.2	1930	do.
53	230027	KLMG	Ol.s.	ALTHEA	142	73	96.6	18.6	9.2	1930	Bath, Maine
54	222567	KLMH	Ga.s.	ALUBA	195	151	112.6	20.2	9.2	1922	New York, N.Y.
55	220601	KLMI	Ga.s.	Amada	93	51	76.8	18.5	8.4	1920	Miami, Fla.
56	225242	KLML	Ga.s.	Gertrude M.	31	23	50.0	13.0	4.9	1919	New York, N.Y.
57	223587	KLMM	Ga.s.	Americus	25	19	45.5	15.2	4.1	1924	Miami, Fla.
58	229491	KLMN	Ga.s.	Nautilus	65	60	79.2	18.3	11.5	1930	City Island, N.Y.
59	222117	KLMO	Ga.s.	Friendship II	93	71	70.0	17.9	9.2	1922	Camden, N.J.
60	229741	KLMP	Ga.s.	Nancy Eloise II	29	19	48.5	12.6	6.1	1930	Bayonne, N.J.
61	209029	KLMQ	Ga.s.	Lady Isabel II	31	21	58.5	13.2	6.4	1911	Port Clinton, Ohio
62	229590	KLMR	Ol.s.	Analra	154	105	107.5	19.0	9.6	1930	City Island, N.Y.
63	229985	KLMS	Ga.s.	Ann	25	17	47.5	13.0	6.8	1930	Brooklyn, N.Y.
64	226743	KLMT	Ga.s.	Anna Marie II	22	18	49.9	12.5	5.7	1915	Bristol, R.I.
65	206347	KLMU	Ga.s.	Anna Marie III	66	42	84.8	15.4	7.0	1908	Boston, Mass.

Line no.	Crew	Horse-power	Name of owner	Home port	Address of owner
1	8	250	Michael E. Paterno.....	New York, N.Y.....	Irvington-on-Hudson, N.Y.
2	4	600	J. Ross Collins.....	do.....	Larchmont, N.Y.
3	18	800	Barron G. Collier.....	do.....	220 West 42d Street, Spring Street, Noank, Conn.
4	13	350	Erik G. Bottke.....	New London, Conn.....	9 Point Street.
5	8	2,200	Frank H. Finucane.....	Providence, R.I.....	313 6th Avenue.
6	16	80	John W. Hubbard.....	Pittsburgh, Pa.....	62 William Street.
7	12	700	Herbert Coppell.....	New York, N.Y.....	Land Title Building.
8	5	450	Kooyong Corporation (Del.).....	Philadelphia, Pa.....	Clayton, N.Y.
9	6	250	M. Krouse Klock.....	Cape Vincent, N.Y.....	25 Broadway.
10	12	500	William H. Todd.....	New York, N.Y.....	905 Atlantic Avenue, Long Beach, Calif.
11	15	600	J. F. Craig.....	Los Angeles, Calif.....	Port Washington, N.Y.
12	10	500	S. Herbert Stern.....	New York, N.Y.....	729 7th Avenue.
13	28	600	South Wind Corporation (N.Y.).....	do.....	Thorapsons Island, Boston Har- bor.
14	3	60	Farm and Trade School (Mass.).....	Boston, Mass.....	P.O. Box 37, Meadville, Pa.
15	5	200	W. L. Gilmore.....	Erie, Pa.....	31 Park Avenue, Maiden, Mass.
16	10	400	Ray Adams.....	Gloucester, Mass.....	1020 Ford Building.
17	16	1,000	Stella Ford Schlotman.....	Detroit, Mich.....	407 Broadway, Venice, Calif.
18	4	b 450	J. Q. Tabor.....	Los Angeles, Calif.....	Port Washington, Long Island, N.Y.
19	21	6,000	Solomon R. Guggenheim.....	New York, N.Y.....	6 North Michigan Avenue.
20	24	230	Jackson K. Dering Expeditions (Ill.).....	Chicago, Ill.....	513 Olympia Building.
21	13	400	John K. Tilton.....	Miami, Fla.....	4700 Wissahickon Avenue.
22	18	1,500	A. Atwater Kent.....	Philadelphia, Pa.....	32 Nassau Street.
23	21	840	Cornelius Vanderbilt.....	New York, N.Y.....	1302 First National Bank Build- ing, Cincinnati, Ohio.
24	3	100	Max H. Thurnaver.....	Miami, Fla.....	20 McKinley Place, Grosse Farms, Mich.
25	2	40	Henry E. Bodman.....	Detroit, Mich.....	c/o American Engineering Co. Grosse Pointe Shores, Mich.
26	3	b 130	M. Alpern.....	Philadelphia, Pa.....	1185 Park Avenue.
27	7	42	Edsel B. Ford.....	Bar Harbor, Maine.....	25 Broad Street.
28	8	750	Arthur E. Wheeler.....	New York, N.Y.....	Room 3017, 120 Broadway.
29	4	40	Allen Tobey.....	do.....	First National Bank Building.
30	3	150	Cornelius V. Whitney.....	do.....	
31	2	b 75	Island Holding Co. (Fla.).....	Miami, Fla.....	
32	1	36	Robert E. Ludwig.....	Washington, D.C.....	Dept. of Labor.
33	2	b 450	William S. Grant, Jr.....	Bar Harbor, Me.....	Northeast Harbor, Me.
34	7	b 300	F. H. Prince.....	Boston, Mass.....	Ames Building, Court Street.
35	3	600	Samuel I. Davis.....	New Bedford, Mass.....	120 Park Street, North Attleboro, Mass.
36	2	b 50	Eddie L. Hewson.....	Buffalo, N.Y.....	382 Main Street.
37	7	b 80	Albert Verley (Ill.).....	Chicago, Ill.....	11 East Austin Avenue.
38	1	80	Grace Musury.....	New York, N.Y.....	Centre Moriches, Long Island, N.Y.
39	1	160	Frank R. Hope.....	Bridgeport, Conn.....	Brookside Avenue, Darien, Conn.
40	3	b 80	Edward J. Conquest.....	Bangor, Maine.....	
41	8	300	James D. Hedges.....	New York, N.Y.....	c/o American Club, Habana, Cuba.
42	3	40	Francis H. McAdoo.....	do.....	65 Broadway.
43	3	b 16	Henry Howard.....	Newport, R.I.....	Paradise Avenue.
44	4	400	Eclyn Realty Corporation (N.Y.).....	New York, N.Y.....	40 Wall Street.
45	11	b 675	Harry M. M. Barstow.....	Philadelphia, Pa.....	14 North Pennsylvania Avenue, Atlantic City, N.J.
46	2	b 40	J. W. Canada.....	Memphis, Tenn.....	Exchange Building.
47	6	1,100	Ed Wynn.....	Philadelphia, Pa.....	6629 Torresdale Avenue.
48	1	55	W. R. Wickham.....	New York, N.Y.....	Mattituck, N.Y.
49	4	330	Joseph E. Doherty.....	Boston, Mass.....	607 Atlantic Avenue.
50	4	b 200	Ralph K. Rex.....	Cleveland, Ohio.....	2224 Overlook Road.
51	4	250	John L. Maralious.....	New York, N.Y.....	78 Catalpa Avenue (B).
52	2	250	Charles Lang.....	do.....	1 Grace Court (B).
53	7	400	George W. Berger.....	New Haven, Conn.....	810 Prospect Street.
54	6	b 550	Elizabeth B. Rumsey.....	New York, N.Y.....	440 Park Avenue.
55	6	b 280	M. Oldsheim.....	do.....	2459 85th Street (B).
56	1	40	Richard B. MacFarland.....	Gloucester, Mass.....	33 Charles Bank Road, Newton, Mass.
57	2	70	Goldcourt (Fla.).....	Miami, Fla.....	Seybold Building.
58	5	65	James H. Otley.....	New York, N.Y.....	122 East 42d Street.
59	4	b 120	H. C. Yeiser, Jr.....	Cincinnati, Ohio.....	440 East McMillan Street.
60	1	250	Ivan E. Garver.....	Washington, D.C.....	715 Sprang Street, Roaring Spring, Pa.
61	1	b 50	Fred Gerlach.....	Chicago, Ill.....	Bankers Building.
62	9	600	Lewis E. Pierson.....	New York, N.Y.....	300 Park Avenue.
63	2	760	Philip Lavinsky.....	Boston, Mass.....	64 Queensbury Street.
64	1	75	William B. Davidson.....	do.....	34 Richmond Avenue, Worces- ter, Mass.
65	5	b 140	John W. Biggs.....	do.....	60 Marsh Street, Dorchester, Mass.

Line no.	Official no.	Signal and radio call letters	Rig	Name of yacht	Tonnage		Dimensions in feet			When built	Where built
					Gross	Net	Length	Breadth	Depth		
1	205336	KLMV	Ga.s.	Annaweta.....	27	27	51.0	12.5	6.0	1908	East Greenwich, R.I.
2	222489	KLMW	Ga.s.	Annette.....	18	12	44.0	10.1	4.8	1922	Atlantic City, N.J.
3	226603	KLMX	Ga.s.	Annette.....	20	13	40.2	11.5	5.7	1929	Bayonne, N.J.
4	201085	KLMY	Ol.s.	Ansantawae.....	113	111	108.0	18.5	7.7	1904	Greenport, N.Y.
5	230681	KLMZ	Ga.s.	Nordlys.....	13	12	36.7	12.5	4.3	1929	East Boothbay, Maine.
6	208685	KLNA	Ga.s.	Anton Dohrn.....	45	30	66.3	16.7	7.0	1911	Miami, Fla.
7	227819	KLNB	Ga.s.	Aphrodite.....	47	19	67.6	13.3	7.8	1928	Watervliet, N.Y.
8	228518	KLNC	Ga.s.	Aracne.....	20	13	40.2	11.5	5.7	1929	Bayonne, N.J.
9	200514	KLND	Ga.s.	Argo.....	76	51	71.5	16.7	8.1	1912	Camden, N.J.
10	223303	KLNE	Ga.s.	Argonaut.....	35	24	66.0	12.4	5.8	1923	Boston, Mass.
11	223821	KLNF	Ga.s.	Argyll.....	65	50	81.5	19.5	12.0	1924	Essex, Mass.
12	107767	KLNG	Ol.s.	ARIADNE.....	250	122	110.0	26.0	19.0	1902	Wilmington, Del.
13	206207	KLNH	Ga.s.	Ariel.....	26	22	53.3	11.5	6.2	1909	East Greenwich, R.I.
14	226385	KLNI	Ga.s.	Ariel.....	85	68	77.5	15.0	7.2	1927	New York, N.Y.
15	220834	KLNJ	Ol.s.	ARMINIA.....	161	62	100.2	21.1	11.2	1930	Camden, N.J.
16	222818	KLNK	Ga.s.	Arrow.....	22	17	52.0	11.0	4.9	1923	Milwaukee, Wis.
17	231516	KLNL	Ga.s.	Arundel.....	16	13	37.0	11.4	4.7	1932	East Greenwich, R.I.
18	205358	KLNM	Ga.s.	ASOR II.....	70	48	120.0	12.6	6.6	1908	City Island, N.Y.
19	223185	KLNN	Ol.s.	Asthore.....	54	46	88.3	18.7	10.8	1902	Fairlie, Scotland
20	224932	KLNO	Ga.s.	Astrea.....	16	12	43.9	12.0	6.7	1925	Wiscasset, Maine
21	223272	KLNP	Ol.s.	ATLANTIC.....	198	149	106.8	24.8	10.0	1923	Wilmington, Del.
22	208463	KLNQ	Ga.s.	Atlantis.....	31	29	60.0	12.6	7.4	1911	Greenport, N.Y.
23	201002	KLNR	Ga.s.	Atriclilla.....	25	22	46.2	16.7	6.2	1904	Quincy, Mass.
24	210439	KLNS	Ga.s.	Augusta.....	93	74	103.0	16.0	9.3	1912	Harrisburg, Tex.
25	224055	KLNT	Ol.s.	Serena.....	108	59	93.7	21.1	11.9	1924	Sausalito, Calif.
26	220679	KLNU	Ga.s.	Ava.....	209	133	117.2	22.3	8.8	1920	Manchester, Mass.
27	229348	KLNV	Ol.s.	AVALANCHE.....	373	253	151.5	24.0	12.6	1930	New York, N.Y.
28	230751	KLNW	Ol.s.	AVALON.....	422	209	163.5	24.1	12.7	1931	Wilmington, Del.
29	204194	KLNX	Ga.s.	Avenger (composite).....	34	18	58.0	14.3	9.1	1907	Bristol, R.I.
30	223107	KLNY	Ga.s.	Fawn.....	32	25	58.0	14.5	9.2	1923	Boston, Mass.
31	226590	KLNZ	Ga.s.	Pris Ell II.....	20	13	40.2	11.5	5.7	1929	Bayonne, N.J.
32	201343	KLOA	Ga.s.	Azara (bronze).....	96	90	94.4	21.3	8.0	1904	Shooters Island, N.Y.
33	226554	KLOB	Ga.s.	Babede.....	18	12	43.4	12.2	4.3	1926	Atlantic City, N.J.
34	3479	KLOC	Ga.s.	Baboon.....	19	18	44.5	14.0	8.8	1888	Boston, Mass.
35	226447	KLOD	Ga.s.	Ballyhoo.....	20	13	40.2	11.5	5.7	1929	Bayonne, N.J.
36	211330	KLOE	Ga.s.	Barbara II.....	18	14	45.8	11.0	5.6	1912	Tottenville, N.Y.
37	226240	KLOF	Ga.s.	Zarark.....	39	33	50.2	16.2	8.7	1927	South Bristol, Maine
38	220262	KLOG	Ga.s.	Barbette.....	34	29	47.5	14.0	6.7	1920	Camden, N.J.
39	226510	KLOH	Ga.s.	Barbette.....	21	17	44.0	14.8	6.2	1927	Boston, Mass.
40	209829	KLOI	Ga.s.	Barracuda.....	30	27	55.7	10.6	5.0	1912	Marblehead, Mass.
41	221485	KLOJ	Ga.s.	Far West.....	30	20	63.0	11.0	4.0	1921	Milwaukee, Wis.
42	221472	KLOK	Ga.s.	Bear.....	43	28	67.2	18.1	6.3	1921	Salisbury, Md.
43	214278	KLOL	Ga.s.	Bee.....	28	19	61.0	13.0	5.6	1916	Lynn, Mass.
44	220394	KLOM	Ga.s.	Bee-Cee.....	48	43	56.1	16.0	7.2	1920	Camden, N.J.
45	230511	KLON	Ol.s.	LADY JANET.....	119	81	97.2	17.5	8.0	1931	Bay City, Mich.
46	3588	KLOO	Ga.s.	Beronda.....	17	15	47.1	9.1	5.2	1893	Camden, N.J.
47	223049	KLOP	Ga.s.	Berto.....	69	59	64.3	16.5	7.9	1923	do
48	230010	KLOQ	Ga.s.	Moby Dick II.....	20	13	40.2	11.5	5.7	1930	Bayonne, N.J.
49	202359	KLOR	Ga.s.	Betty.....	54	36	64.0	18.8	9.3	1905	Tottenville, N.Y.
50	226887	KLOS	Ga.s.	Mary Jane.....	20	13	40.2	11.5	5.7	1929	Bayonne, N.J.
51	208281	KLOT	Ga.s.	Bide-A-Wee.....	41	27	66.6	14.0	5.9	1910	Baltimore, Md.
52	229080	KLOU	Ol.s.	Bigou.....	213	104	117.7	20.0	9.3	1930	Bath, Maine
53	222083	KLOV	Ga.s.	Big Ben.....	89	45	104.3	14.9	8.3	1917	Annapolis, Md.
54	223973	KLOW	Ga.s.	Big Bill.....	41	26	60.7	16.6	9.6	1924	Chicago, Ill.
55	224254	KLOX	Ol.s.	Billy II.....	20	13	45.8	13.6	5.8	1924	Tottenville, N.Y.
56	226761	KLOY	Ga.s.	Billma IV.....	21	18	43.6	11.5	4.9	1927	Camden, N.J.
57	220813	KLOZ	Ga.s.	Bingo.....	23	16	41.7	14.4	4.4	1920	Salisbury, Md.
58	229929	KLPA	Ol.s.	BLACK DOUGLAS.....	371	232	133.5	32.0	15.0	1930	Bath, Maine
59	225680	KLPB	Ol.s.	Black Eagle.....	70	46	78.8	20.6	10.0	1926	Essex, Mass.
60	220843	KLPC	Ga.s.	Black Magic.....	13	12	42.4	12.0	6.0	1929	Chester, Nova Scotia
61	207285	KLPD	Ga.s.	Black Watch II.....	77	41	94.4	15.0	7.7	1910	Boston, Mass.
62	210552	KLPE	Ga.s.	Blue Bird.....	36	24	69.6	12.4	6.7	1911	Fort Clinton, Ohio
63	227667	KLPF	Ga.s.	Bluejacket.....	18	14	43.7	13.0	6.6	1928	Fairhaven, Mass.

Line no.	Crew	Horse-power	Name of owner	Home port	Address of owner
1	1	75	A. J. Marbois.....	Washington, D.C.....	8th and Water Streets.
2	1	b 120	A. R. Merrill.....	Miami, Fla.....	Box 1402.
3	1	125	Jeanette K. Wachstein.....	New York, N.Y.....	215 Gregory Avenue, West Orange, N.J.
4	6	400	Wilson Marshall.....	Bridgeport, Conn.....	Marina Park, Conn.
5	1	40	John Taylor.....	Rockland, Maine.....	Penobscot Avenue, Camden, Maine.
6	5	b 50	Carnegie Institution.....	Washington, D.C.....	16th and P Streets NW.
7	3	1, 100	John Hay Whitney.....	New York, N.Y.....	14 Wall Street.
8	1	b 125	Edward K. Hardy.....	Detroit, Mich.....	6 North Michigan Avenue, Chicago, Ill.
9	5	100	Powell Crosley, Jr.....	Miami, Fla.....	Sarasota, Fla.
10	3	b 180	Everett P. Read.....	New Bedford, Mass.....	191 Hawthorn Street.
11	3	b 50	Alfred H. Morse.....	Providence, R.I.....	86 Montgomery Street, Pawtucket, R.I.
12	12	b 150	Harvey S. Bissel.....	Los Angeles, Calif.....	Box 7, La Crescenta, Calif.
13	1	b 40	J. C. Fain.....	Washington, D.C.....	1103 Vermont Avenue NW.
14	3	200	Charles S. Weston.....	New York, N.Y.....	624 Monroe Avenue, Scranton, Pa.
15	10	600	W. W. Atterbury.....	Philadelphia, Pa.....	Broad Street Station.
16	2	b 450	George E. Buzza.....	Los Angeles, Calif.....	2504 West 7th Street.
17	1	200	Howard E. Bishop.....	Providence, R.I.....	40 Worth Street, New York, N.Y.
18	1	b 600	Ralph Lohnesink.....	New York, N.Y.....	94 Maple Street, West Orange, N.J.
19	10	50	Asthore (N.Y.).....	do.....	39 East 39th Street.
20	1	18	W. Rodman Peabody.....	Boston, Mass.....	70 State Street.
21	9	b 180	Gargantua Co. (Wis.).....	New York, N.Y.....	c/o Ford Payne & Sweisguth, 41 East 42d Street.
22	2	b 35	Marie Dorfuss.....	do.....	4516 49th Street, Woodside, Long Island.
23	3	b 35	W. B. P. Weeks.....	Salem, Mass.....	Beverly, Mass.
24	3	b 200	C. G. Pilot.....	Houston, Tex.....	312 Milan Street.
25	10	175	Hazel Elizabeth Stone.....	Los Angeles, Calif.....	5700 Rhodes Avenue, North Hollywood, Calif.
26	10	b 145	Pictorial Education Tours (N.Y.).....	New York, N.Y.....	222 West 39th Street.
27	20	1, 200	Anson W. Hard.....	do.....	250 Park Avenue.
28	14	1, 200	Ogden L. Mills.....	do.....	2 East 69th Street.
29	4	25	W. W. Watson, Jr.....	Philadelphia, Pa.....	1511 Walnut Street.
30	4	b 45	B. C. Luce.....	New York, N.Y.....	24 Broad Street.
31	1	b 160	Walter E. Turner.....	New London, Conn.....	172 Washington Street, Norwich, Conn.
32	8	90	Hugh M. Matheson.....	Miami, Fla.....	418 South West 2d Avenue.
33	1	300	M. F. Fenton.....	Philadelphia, Pa.....	1842 Germantown Road.
34	2	b 30	Thomas S. Smith.....	Los Angeles, Calif.....	816 Broad Street.
35	1	160	E. A. Taubert.....	New York, N.Y.....	50 North Road, Nutley, N.J.
36	1	b 50	Alfred H. Turner.....	do.....	556 40th Street (B).
37	1	30	Margaret G. Zimmerman.....	Chicago, Ill.....	437 North Michigan Avenue.
38	2	b 50	Helen S. Ford.....	Washington, D.C.....	Lafayette Hotel.
39	1	65	Levis Bros. Co. (Ill.).....	Toledo, Ohio.....	Alton, Ill.
40	2	100	Martin Lilgren.....	New York, N.Y.....	22 Monroe Street, Mount Vernon, N.Y.
41	3	290	Edmond A. Hughes.....	Miami, Fla.....	1400 South Greenway Drive, Coral Gables, Fla.
42	6	105	John C. Brackenridge.....	New York, N.Y.....	95 Liberty Street.
43	2	200	W. H. Varley.....	do.....	176 South Broadway.
44	4	b 70	David G. Joyce.....	Miami, Fla.....	1839 Brickell Avenue.
45	6	b 300	Irving J. Reuter.....	Detroit, Mich.....	c/o Olds Motor Works, Lansing, Mich.
46	2	40	Frank Mirabito.....	Boston, Mass.....	289 E Street.
47	3	b 190	Walter M. Hort.....	New York, N.Y.....	145 West 58th Street.
48	1	125	Elbert G. Baker.....	do.....	1239 Tinton Avenue, Bronx.
49	3	b 85	Victor A. Searles.....	Philadelphia, Pa.....	Atlantic City, N.J.
50	1	125	Edmund C. Wall's.....	Washington, D.C.....	617 12th Street N.W.
51	3	100	Clarence C. Gallagher.....	Detroit, Mich.....	67 Rucker Road, Grosse Ile, Mich.
52	15	800	Service Aircraft Corporation (Mo.).....	New York, N.Y.....	521 5th Avenue.
53	2	b 110	Ben Benjamin.....	Chicago, Ill.....	1901 Roosevelt Road.
54	5	b 50	South Seas Research Co. (Ill.).....	do.....	c/o Hon. Hale Thompson, City Hall.
55	3	b 16	Hoffman Nickerson.....	New York, N.Y.....	Manomill, Oyster Bay, N.Y.
56	2	100	W. G. Selby.....	Tampa, Fla.....	Sarasota, Fla.
57	2	b 80	John Knight.....	Boston, Mass.....	386 Marlborough Street.
58	16	325	Robert C. Roebing.....	Washington, D.C.....	Transportation Building.
59	6	67	Robert C. Rathbone.....	New York, N.Y.....	80 Maiden Lane.
60	2	30	Samuel A. Walsh.....	do.....	Fort Salonga, Northport, Long Island, N.Y.
61	4	b 200	A. C. Walls.....	Milwaukee, Wis.....	1805 State Street.
62	3	160	Henry B. Pancoast, Jr.....	Philadelphia, Pa.....	950 North Front Street.
63	1	20	Arthur H. Veasey.....	Boston, Mass.....	5 Windsor Street, Haverhill, Mass.

Line no.	Official no.	Signal and radio call letters	Rig	Name of yacht	Tonnage		Dimensions in feet			When built	Where built
					Gross	Net	Length	Breadth	Depth		
1	227646	KLPH	G.s.	Blue Peter	118	99	85.9	18.3	10.0	1926	Seattle, Wash.
2	229163	KLPI	G.s.	Blue Water	25	20	47.2	13.1	7.2	1929	do.
3	25314	KLPK	O.s.	Bonnie Doone	30	30	56.5	16.4	6.4	1898	Tottenville, N.Y.
4	211778	KLPL	G.s.	Boomerang III	44	37	53.7	17.4	5.1	1913	New York, N.Y.
5	225819	KLPN	G.s.	Bo-Peep II	29	20	53.0	12.7	4.8	1926	Bay City, Mich.
6	221251	KLPO	G.s.	Bowdoin	66	15	75.7	20.2	9.4	1921	East Boothbay, Maine.
7	225620	KLPO	G.s.	Brandon	39	27	57.7	14.0	6.1	1926	Bayonne, N.J.
8	224874	KLPR	O.s.	Doctor Brinkley	139	94	98.2	19.4	10.6	1925	Salisbury, Md.
9	127541	KLPS	G.s.	Cachalot	41	37	66.2	17.3	8.8	1899	Tottenville, N.Y.
10	229626	KLPT	O.s.	CAMBRIANA	954	427	206.5	34.2	16.8	1930	Wilmington, Del.
11	215373	KLPU	G.s.	Camid	33	22	59.6	11.2	5.8	1917	Bristol, R.I.
12	228519	KLPV	G.s.	Capella	38	26	55.9	13.7	6.7	1929	Bay Head, N.J.
13	228520	KLPW	G.s.	Caprice	39	27	57.7	14.0	6.1	1920	Bayonne, N.J.
14	230897	KLPX	O.s.	Captiva	179	139	101.2	20.0	8.8	1931	Camden, N.J.
15	213016	KLPY	G.s.	CAPTIVA II	279	218	129.7	21.2	7.9	1915	New York, N.Y.
16	86570	KLPZ	G.s.	Caravel	22	20	46.4	14.1	6.6	1901	Monument Beach, Mass.
17	117035	KLQA	O.s.	Carib	64	56	81.8	20.4	9.1	1901	Brooklyn, N.Y.
18	225458	KLQB	O.s.	CARITAS	395	138	144.3	25.5	12.3	1925	Kiel, Germany
19	209888	KLQC	G.s.	Carlotta	44	35	68.6	17.7	7.6	1911	Salisbury, Md.
20	200800	KLQD	G.s.	CAROL	84	73	86.0	21.2	12.4	1904	Boston, Mass.
21	225885	KLQE	O.s.	CAROLINE	582	396	159.9	27.5	16.5	1928	do.
22	226398	KLQF	O.s.	CARONIA	317	215	131.2	23.8	12.2	1927	Bay City, Mich.
23	222090	KLQG	G.s.	Maradon	59	44	86.1	14.8	6.3	1922	Stamford, Conn.
24	229192	KLQH	G.s.	Catamount	67	45	76.4	14.9	7.4	1929	do.
25	216527	KLQI	G.s.	Cavalier	35	32	65.3	13.0	6.5	1918	East Greenwich, R.I.
26	214779	KLQJ	G.s.	Cavalier	51	37	67.4	15.0	5.7	1910	New Orleans, La.
27	214198	KLQK	G.s.	Celeritas	26	17	60.2	11.4	4.9	1916	New York, N.Y.
28	212827	KLQL	G.s.	Celerity	22	15	59.0	16.3	4.3	1914	Port Clinton, Ohio.
29	209270	KLQM	G.s.	Celia	57	51	67.0	16.5	6.0	1911	New York, N.Y.
30	228880	KLQN	O.s.	Centaur	44	30	56.7	16.6	5.8	1929	South Jacksonville, Fla.
31	229863	KLQO	O.s.	Chaika	81	44	104.0	14.7	9.3	1917	Morris Heights, N.Y.
32	211775	KLQP	G.s.	Charis II	40	27	57.0	16.1	5.7	1913	New York, N.Y.
33	127071	KLQQ	G.s.	Charlotta	17	12	55.2	11.0	5.7	1895	Nyack, N.Y.
34	227059	KLQR	G.s.	Charlotta II	22	17	43.8	11.7	4.5	1927	Greenwich, Conn.
35	208866	KLQS	G.s.	Charlotte S.	49	44	73.0	14.1	10.0	1911	Stamford, Conn.
36	225600	KLQT	G.s.	Chavalmar III	35	24	64.6	12.2	5.8	1926	Boston, Mass.
37	226016	KLQU	O.s.	CHELSEA	274	80	127.0	23.1	11.3	1926	Troon, Scotland.
38	214678	KLQV	G.s.	Chieftain	159	108	100.0	20.7	9.8	1917	Camden, N.J.
39	224787	KLQW	G.s.	China Girl	42	36	43.2	16.0	7.6	1925	Newcastle, Maine.
40	212166	KLQX	G.s.	Chiquita	16	10	42.0	11.2	5.3	1914	Essington, Pa.
41	126905	KLQY	G.s.	Choctaw	19	18	44.7	14.4	6.6	1889	South Boston, Mass.
42	216778	KLQZ	G.s.	Cinderella	56	38	71.8	15.0	6.4	1917	Sound Beach, Conn.
43	93030	KLRB	G.s.	Circe	18	15	43.0	15.0	5.2	1900	Tottenville, N.Y.
44	213848	KLRD	G.s.	Clan	67	59	79.6	16.5	6.2	1915	New York, N.Y.
45	214009	KLRE	G.s.	CLEOPATRA'S BARGE II	128	123	97.6	23.7	16.2	1916	Bristol, R.I.
46	203050	KLRF	G.s.	Cllone	20	18	44.6	14.0	6.6	1906	East Boothbay, Maine.
47	222574	KLRG	G.s.	Cocheo	48	44	64.7	13.2	5.7	1922	Madisonville, La.
48	213967	KLRH	G.s.	Cockatoo	22	19	51.0	14.4	8.6	1916	Bristol, R.I.
49	224168	KLRI	G.s.	Coconut	105	89	80.1	18.0	6.0	1924	Camden, N.J.
50	224817	KLRJ	G.s.	Colene	28	18	47.0	15.2	5.5	1925	Patchogue
51	210142	KLRK	G.s.	Colleen	115	78	89.0	18.5	10.0	1912	Camden, N.J.
52	227637	KLRL	O.s.	COLLEEN	248	157	136.7	22.4	10.2	1928	Wilmington, Del.
53	206078	KLRM	G.s.	Comfort	92	70	80.0	17.5	8.2	1909	Bristol, R.I.
54	219190	KLRO	G.s.	Connie I	33	28	47.5	14.0	6.7	1919	Camden, N.J.
55	221459	KLRP	O.s.	CONSECO	419	285	148.2	25.0	13.8	1921	City Island, N.Y.
56	126571	KLRQ	O.s.	CONSTELLATION	157	118	123.7	24.9	12.9	1889	do.
57	223060	KLRR	O.s.	CONTENDER	61	35	84.5	19.6	10.0	1905	Geestemunde, Germany.
58	211169	KLRS	G.s.	Content	26	20	50.2	11.6	6.6	1913	Camden, N.J.
59	127124	KLRT	G.s.	Corinthia	27	24	66.8	11.7	5.0	1896	New York, N.Y.
60	206537	KLRU	G.s.	CORINTHIA	66	45	78.7	14.4	7.1	1909	do.
61	228006	KLRV	O.s.	CORONET	495	337	185.5	27.0	15.5	1928	Kiel Gaarden, Germany.
62	225989	KLRW	G.s.	Coronet III	102	84	82.0	18.1	9.5	1926	New York, N.Y.
63	127648	KLRX	G.s.	Cossack	16	13	43.9	12.1	7.2	1902	Boston, Mass.
64	127191	KLRY	G.s.	Coyote	44	30	72.5	14.0	7.4	1897	Long Island City, N.Y.
65	212904	KLRZ	G.s.	Cresceus	41	28	68.6	12.8	5.6	1915	Port Clinton, Ohio.

Line no.	Crew	Horse-power	Name of owner	Home port	Address of owner
1	4	350	George L. Machris.....	Los Angeles, Calif.....	2455 East 27th Street.
2	1	40	Paul Webb.....	Seattle, Wash.....	1520 Smith Tower.
3	2	b 65	William Leacy.....	Los Angeles, Calif.....	403 Muirfield Road.
4	3	45	A. King Dixon.....	Savannah, Ga.....	3402 Abercorn Street.
5	1	200	I. M. Kirlin.....	Detroit, Mich.....	5580 Greenwood Avenue.
6	16	45	McMillan Arctic Association (Maine).....	Boston, Mass.....	73 Tremont Street.
7	4	188	Robert W. Daniel.....	Norfolk, Va.....	Deal, Va.
8	12	340	J. R. Brinkley.....	Wilmington, Del.....	Milford, Kans.
9	5	b 16	Theodore E. Ferris.....	New York, N.Y.....	80 Church Street.
10	40	2,200	Walter O. Briggs.....	Detroit, Mich.....	1800 Buhl Building.
11	1	110	Middleton M. Chism.....	Seattle, Wash.....	320 89th Avenue, North.
12	1	300	Henry C. Gibson.....	Philadelphia, Pa.....	Jenkintown, Pa.
13	1	250	Howard Drummond.....	New York, N.Y.....	South Country Road, Bay Shore, N.Y.
14	10	600	Helen Hay Whitney.....	do.....	Manhasset, Long Island, N.Y.
15	13	400	A. C. Burton.....	Houston, Tex.....	1414 Milam Street.
16	1	b 50	William T. Andrews.....	Bridgeport, Conn.....	Ballwood Road, Old Greenwich, Conn.
17	10	125	Kimball Johnson.....	Boston, Mass.....	17 Malden Street.
18	11	b 600	Carlitas Corporation (Del.).....	New York, N.Y.....	230 Park Avenue.
19	4	b 50	Talton Francis.....	New Orleans, La.....	222 North 4th Street, St. Louis, Mo.
20	12	b 100	Felix M. Warburg.....	New York, N.Y.....	52 William Street.
21	23	1,600	Henry J. Glelow (N.Y.).....	do.....	25 West 43d Street.
22	12	b 700	George L. Machris.....	Los Angeles, Calif.....	2455 East 27th Street.
23	5	b 400	Arthur G. Sherman.....	Detroit, Mich.....	475 Ashland Avenue.
24	5	1,000	Allan S. Lehman.....	New York, N.Y.....	495 South Broadway, Tarry town, N.Y.
25	2	b 65	Lorenzo D. Armstrong.....	do.....	6 East 81st Street.
26	2	150	A. C. Buxton.....	Gulfport, Miss.....	Gulfport, Miss.
27	1	400	Bertrand E. Cox.....	Salem, Mass.....	28 Ocean Avenue, Swampscott, Mass.
28	2	200	William J. Broome.....	Philadelphia, Pa.....	716 Hedge Court, South Delaware Avenue, Atlantic City, N.J.
29	3	b 70	Lester Gumbel.....	New Orleans, La.....	838 Gravier Street.
30	4	150	Glenn Stewart.....	Pittsburgh, Pa.....	c/o Fidelity Title & Trust Co.
31	5	75	N. A. McCully.....	Charleston, S.C.....	Navy Yard.
32	1	b 30	Laurence J. Hirsch.....	New York, N.Y.....	Mamaroneck, N.Y.
33	3	80	Thomas Bennedum.....	Cape Vincent, N.Y.....	Callicoon, N.Y.
34	2	b 130	Frederic E. Kip.....	New York, N.Y.....	53 Porter Place, Montclair, N.J.
35	2	b 110	R. W. Miller.....	Los Angeles, Calif.....	630 South Kenmore Avenue.
36	3	600	Charles V. Snedeker.....	New York, N.Y.....	50 Broadway.
37	14	440	John F. Harris.....	Miami, Fla.....	4 El Bravo Way, Palm Beach, Fla.
38	8	b 250	Albert B. Dick, estate of.....	Chicago, Ill.....	720 West Van Buren Street.
39	2	b 50	John O. Work.....	New York, N.Y.....	Oyster Bay, N.Y.
40	1	b 24	E. E. Bishop.....	Tampa, Fla.....	Box 188, Bradentown, Fla.
41	1	b 75	Henry H. Seabrook.....	Philadelphia, Pa.....	605 Bank Avenue, Riverton, N.J.
42	3	b 160	W. F. Pitcher.....	Chicago, Ill.....	798 Western Avenue, Joliet, Ill.
43	2	80	J. J. Ross.....	do.....	105 South Jefferson Street.
44	6	b 60	James T. Patterson.....	Bridgeport, Conn.....	c/o Cornwall & Patterson Co., 1730 State Street.
45	14	b 100	Francis B. Crowninshield.....	Tampa, Fla.....	Boca Grande, Fla. (general delivery).
46	1	9	William Mason Smith.....	New Bedford, Mass.....	Mattapoisett, Mass.
47	3	b 300	C. A. Spori (La.).....	New Orleans, La.....	Whitney Building.
48	3	40	Charles R. Pease.....	Miami, Fla.....	1405 Dade Boulevard, Miami Beach, Fla.
49	5	b 220	George A. Dobyne.....	do.....	Easton, Md.
50	1	90	Ceryden V. Searing.....	New York, N.Y.....	Patchogue, N.Y.
51	6	b 100	James H. Cullen.....	do.....	44 West 77th Street.
52	14	b 1,200	Ernest F. Anderson.....	do.....	23 Hynes Avenue, Groton, Conn.
53	5	100	Herbert W. Hanan.....	do.....	Bridge, Front, & Water Streets (B).
54	3	b 35	L. B. Reeb.....	do.....	Roselle, N.J.
55	18	b 700	John W. Hubbard.....	Pittsburgh, Pa.....	313 6th Avenue.
56	21	b 150	Herbert M. Sears.....	Boston, Mass.....	53 State Street.
57	8	110	Marjorie Horne.....	Los Angeles, Calif.....	281 Argonne Avenue, Long Beach, Calif.
58	1	90	Edward McCormick.....	Wilmington, Del.....	700 Market Street.
59	5	65	Dowaji Yacht Co. (N.J.).....	Philadelphia, Pa.....	c/o Jas. Sergison, 128 Chestnut Street.
60	5	b 160	J. Warren Russel.....	New York, N.Y.....	17 Battery Place.
61	22	800	Marian S. Bush.....	do.....	290 Park Avenue.
62	3	160	Charles V. Bossert.....	do.....	1335 Grand Street (B).
63	2	b 40	J. B. Doherty.....	New London, Conn.....	Nanuet, N.Y.
64	3	b 90	Fred Paul.....	Chicago, Ill.....	703 South Marshfield Avenue.
65	2	100	Frederick W. Defoe.....	New York, N.Y.....	420 Lexington Avenue.

Line no.	Official no.	Signal and radio call letters	Rig	Name of yacht	Tonnage		Dimensions in feet			When built	Where built
					Gross	Net	Length	Breadth	Depth		
1	206494	KLSA	Gas.	CRISTINA	123	78	103.3	17.3	9.2	1908	Boston, Mass.
2	225504	KLSE	Gas.	Curlew	27	23	57.1	14.7	8.7	1926	Wiscasset, Maine.
3	127650	KLSC	Gas.	Cygnat	20	27	58.1	15.0	7.7	1902	Boston, Mass.
4	226685	KLSD	Gas.	Cynthia	16	14	44.3	12.2	6.8	1927	Nantucket, Mass.
5	220228	KLSE	Gas.	Cyva	48	29	73.0	14.1	6.6	1920	Neponset, Mass.
6	230480	KLSE	Ol.s.	DANORA	146	96	98.0	19.5	9.0	1931	Bay City, Mich.
7	202904	KLSE	Gas.	Daphne	19	18	45.0	15.2	5.0	1906	Bay Shore, N.Y.
8	208608	KLSE	Ol.s.	DAUNTLESS	513	412	108.2	33.8	18.8	1911	Port Richmond, N.Y.
9	200029	KLSE	Ol.s.	Dawn II	24	21	49.3	14.5	5.9	1903	Fall River, Mass.
10	228175	KLSE	Gas.	Dawn II	27	18	46.0	12.9	5.7	1928	Bayonne, N.J.
11	213703	KLSE	Gas.	Dawn III	63	42	69.2	14.6	7.6	1930	Vege sack, Germany.
12	227642	KLSE	Ol.s.	Day Dream	323	262	113.4	22.0	7.2	1928	Camden, N.J.
13	226130	KLSE	Gas.	Delfred	21	14	50.5	12.0	5.7	1926	Quincy, Mass.
14	230304	KLSE	Ol.s.	Delliah	149	101	99.0	20.0	10.0	1930	Morris Heights, N.Y.
15	213700	KLSE	Gas.	Delphine	17	16	37.8	11.9	4.7	1915	Atlantic City, N.J.
16	226608	KLSE	Gas.	Freelija	36	25	65.6	12.4	6.1	1926	Boston, Mass.
17	224865	KLSE	Gas.	Morsal	41	36	50.0	15.2	5.4	1925	Lynn, Mass.
18	211564	KLSE	Gas.	Desire	73	49	84.4	16.1	8.0	1913	Galveston, Tex.
19	213026	KLST	Gas.	Diablo (composite)	27	27	52.1	14.1	9.3	1915	Bristol R.I.
20	157578	KLSE	Gas.	Dione	18	15	42.5	14.2	5.6	1900	Baltimore, Md.
21	225582	KLSE	Gas.	Dirigo II	36	24	65.8	12.4	5.8	1926	Boston, Mass.
22	223845	KLSE	Gas.	Discoverer	46	36	66.0	18.0	9.6	1924	Wiscasset, Maine.
23	226257	KLSE	Gas.	Dispatch	16	11	46.9	9.5	5.6	1927	Lynn, Mass.
24	205684	KLSE	Ol.s.	DIXIE	73	50	94.5	14.1	8.0	1908	City Island, N.Y.
25	208979	KLTA	Gas.	Dixie	27	18	54.1	10.5	6.3	1911	Essington, Pa.
26	226578	KLTB	Gas.	Dixie Belle	128	110	86.0	18.0	8.9	1927	Camden, N.J.
27	221219	KLTC	Gas.	Dog Star III	23	16	56.2	11.5	4.5	1921	Stamford, Conn.
28	220393	KLTD	Gas.	Domino II	48	43	56.1	16.0	7.2	1920	Camden, N.J.
29	208817	KLTE	Gas.	Donaldo	85	58	99.9	16.7	7.7	1911	Nyack, N.Y.
30	223159	KLTF	Gas.	Dorella II	23	20	59.0	13.6	7.8	1912	East Boothbay, Maine.
31	229090	KLTG	Gas.	Doreta	62	42	76.0	15.0	6.5	1929	Camden, N.J.
32	213723	KLTH	Gas.	Dorinda	82	71	73.0	18.1	8.5	1915	do.
33	225400	KLTI	Gas.	Doris	70	48	74.0	15.1	7.5	1926	New York, N.Y.
34	222410	KLTI	Gas.	Doris	32	27	50.5	16.0	6.7	1922	Island Heights, N.J.
35	228896	KLTK	Gas.	Dormay	20	19	48.5	12.6	6.1	1929	Bayonne, N.J.
36	230520	KLTL	Ol.s.	DOROMAR	152	124	102.1	20.3	8.9	1931	Bridgeport, Conn.
37	225355	KLTM	Gas.	Dragoon	41	23	60.0	14.5	9.5	1925	Port Hawkesbury, Nova Scotia.
38	228805	KLTN	Ol.s.	Dream Girl	157	121	92.0	20.0	8.7	1929	Camden, N.J.
39	226434	KLTP	Gas.	Dreamer	34	21	58.1	12.8	5.8	1926	Vege sack, Germany.
40	203999	KLTP	Gas.	Dreamwold	18	12	45.7	12.9	4.0	1907	New Haven, Conn.
41	206235	KLTR	Gas.	Duchess	53	43	73.5	18.0	9.6	1909	Boston, Mass.
42	223257	KLTS	Ol.s.	Dwyn Wen (composite)	86	65	93.0	20.0	9.5	1906	Dartmouth, England.
43	226186	KLTT	Gas.	Eala	127	110	85.0	18.0	8.9	1926	Camden, N.J.
44	228639	KLTV	Gas.	Stormy Weather	20	18	44.0	10.7	5.5	1929	Annapolis, Md.
45	231462	KLTV	Gas.	Earlsie III	49	33	59.8	15.0	6.8	1932	Brooklyn, N.Y.
46	204158	KLTV	Gas.	Edlouadma	44	38	64.4	15.0	6.1	1907	Long Island City, N.Y.
47	213212	KLTX	Gas.	Edora	71	56	80.7	15.9	7.1	1915	Morris Heights, N.Y.
48	229574	KLTY	Gas.	Edris	74	50	71.3	17.5	6.6	1930	Wilmington, Del.
49	228266	KLTY	Gas.	Eepce	49	33	69.2	13.5	5.8	1929	Stamford, Conn.
50	228364	KLUA	Gas.	Efeebce	20	13	40.2	11.5	5.7	1929	Bayonne, N.J.
51	229199	KLUB	Ol.s.	EGERIA	291	198	119.4	23.0	11.8	1929	Boston, Mass.
52	218480	KLUC	Gas.	Eibaroda	53	36	81.0	14.3	6.0	1919	New York, N.Y.
53	229309	KLUD	Ol.s.	ELDA	194	132	126.7	18.0	9.7	1930	Bay City, Mich.
54	211194	KLUG	Gas.	Elemah	16	16	51.3	11.2	6.5	1913	New York, N.Y.
55	214659	KLUG	Gas.	Elf	22	15	52.0	12.2	4.8	1917	Atlantic City, N.J.
56	225605	KLUI	Gas.	Elida	52	36	77.7	14.1	6.0	1926	Stamford, Conn.
57	222463	KLUI	Gas.	Elise	45	40	53.6	17.4	9.0	1922	Camden, N.J.
58	223960	KLUI	Gas.	Elise	59	51	62.2	16.5	7.3	1924	do.
59	220467	KLUM	Gas.	Elizabeth II	19	12	39.2	11.5	6.1	1920	Philadelphia, Pa.
60	230771	KLUP	Ol.s.	Elmira	11	9	34.4	11.1	5.3	1931	Seattle, Wash.
61	211267	KLUP	Ol.s.	Eloise	50	44	70.1	18.5	7.2	1913	Boston, Mass.
62	219191	KLUR	Gas.	Elsara	33	28	47.5	14.0	6.7	1919	Camden, N.J.
63	107467	KLUS	Gas.	Elsie B.	36	29	73.0	12.2	5.7	1899	New York, N.Y.
64	227907	KLUT	Ol.s.	Elsie Fenimore	63	43	76.2	14.1	6.8	1928	Camden, N.J.
65	206667	KLUV	Gas.	ENCHANTRESS	191	171	118.4	27.1	16.6	1911	Neponset, Mass.
66	221338	KLUV	Gas.	Enchantress III	106	90	78.0	18.0	9.3	1921	Camden, N.J.

Line no.	Crew	Horse-power	Name of owner	Home port	Address of owner
1	7	b 250	J. P. Bushong.....	Sault Ste. Marie, Mich.	Box 927, Gladstone, Mich.
2	8	40	Charles Lea Andrews.....	New York, N.Y.	42 Broadway.
3	8	16	Cygnat Corporation (N.Y.).....	do.	c/o Crowell & Rouse, 111 Broadway.
4	1	30	Frank W. Hall.....	Bridgeport, Conn.	Downs Avenue, Stamford, Conn.
5	2	b 200	Franklin C. Edson.....	New York, N.Y.	40 West 40th Street.
6	7	400	D. S. Eddins.....	Detroit, Mich.	1915 Moore River Drive, Lansing, Mich.
7	3	50	Roger H. Williams.....	New York, N.Y.	40 Wall Street.
8	28	320	Herbert W. Hanan, estate of.....	do.	118 8th Avenue (B).
9	2	b 75	William P. Cavanaugh.....	do.	1 Park Avenue.
10	1	250	Sordan Co. (N.Y.).....	do.	55 West 42d Street.
11	3	300	Robert W. Orrell.....	St. Augustine, Fla.	419 Ocean Dunes Road, Daytona Beach, Fla.
12	8	400	Walter S. Gubelmann, Jr.....	New York, N.Y.	Convent, N.J.
13	2	580	Frederick T. Fisher.....	do.	17 Battery Place.
14	7	600	William S. Barstow.....	do.	70 Pine Street.
15	1	b 150	Eugene Wynfield.....	Philadelphia.	722 Wabash Avenue, Atlantic City, N.J.
16	5	450	George Jackson Hill.....	Boston, Mass.	19 Commonwealth Avenue.
17	2	100	D. Morley Lodge.....	do.	17 Old English Road, Chestnut Hill, Newton, Mass.
18	3	150	Elizabeth A. Bellows.....	Detroit, Mich.	759 Atkinson Avenue.
19	2	b 25	W. W. Pedder.....	Los Angeles, Calif.	3801 West 7th Street.
20	1	b 15	Harold M. Bedell.....	Bridgeport, Conn.	Ponus Street, Stamford, Conn.
21	2	300	A. B. Houghton.....	New Bedford, Mass.	South Dartmouth, Mass.
22	4	b 65	Joseph Pulitzer.....	Bar Harbor, Maine.	c/o St. Louis Post Dispatch, St. Louis, Mo.
23	3	440	Frank O. Paine.....	Boston, Mass.	11 Beacon Street.
24	6	b 160	Robert Barbour.....	New York, N.Y.	6 Park Place, Paterson, N.J.
25	2	b 50	Walter E. Reid.....	Bath, Maine.	Georgetown, Maine.
26	7	300	Jacob Aron.....	New York, N.Y.	95 Wall Street.
27	2	300	William H. Gidley.....	Providence, R.I.	215 Arlington Avenue.
28	3	b 70	Russell W. Trimpi.....	New York, N.Y.	607 Hamilton Road, South Orange, N.J.
29	6	b 250	Steadman Fruit Co. (Tex.).....	Port Arthur, Tex.	Beaumont, Tex.
30	3	b 55	Thomas H. Shepard.....	Boston, Mass.	40 Central Street.
31	6	700	Douglas F. Wheeler.....	Detroit, Mich.	415 Burns Drive.
32	3	b 120	Mary P. Lloyd.....	Philadelphia, Pa.	401 East Maple Avenue, Merchantville, N.J.
33	5	200	Miles L. Clark.....	Elizabeth City, N.C.	Riverside Drive.
34	2	b 42	Samuel Zemurray, Jr.....	New Orleans, La.	2 Audubon Place.
35	1	250	William R. Bohmert.....	New York, N.Y.	Walton Avenue, Mamaroneck, N.Y.
36	8	700	Macholm Corporation (Del.).....	do.	25 Madison Avenue.
37	2	25	Stanley H. Barrows.....	San Francisco, Calif.	2915 Vallejo Street.
38	9	400	Reamy E. Fields.....	Cincinnati, Ohio.	Union Central Building.
39	1	120	Arrow Oil Co. (R.I.).....	Providence, R.I.	Hospital Trust Building.
40	2	28	Eva M. Reinhardt.....	New York, N.Y.	124-14 15th Avenue, College Point, N.Y.
41	5	b 60	Herbert G. Wellington.....	do.	120 Broadway.
42	10	75	Eugene Overton.....	Los Angeles, Calif.	621 West 23d Street.
43	7	300	R. W. Bingham.....	Louisville, Ky.	Louisville Times.
44	1	b 130	Edward C. Gates.....	Oswego, N.Y.	615 James Street, Syracuse, N.Y.
45	1	360	Samuel E. Haines.....	Philadelphia, Pa.	1013 Cherry Street.
46	2	b 74	Amelia Robert Montague.....	New Orleans, La.	9018 Quince Street.
47	4	300	Colianni & Dire Co. (Ill.).....	Chicago, Ill.	356 Union Station Building.
48	5	125	Ernest Du Pont.....	Wilmington, Del.	Kennett Pike.
49	3	600	Edward Plant.....	Bridgeport, Conn.	Ponus Street, Darien, Conn.
50	1	125	George C. Burke.....	New York, N.Y.	76 William Street.
51	12	600	J. Howard Pew.....	Philadelphia, Pa.	1608 Walnut Street.
52	5	b 400	Norman Mayer.....	New Orleans, La.	819 Gravier Street.
53	10	1,400	Arthur V. Davis.....	New York, N.Y.	230 Park Avenue.
54	3	40	Peter L. Grant.....	Boston, Mass.	261 Newbury Street.
55	2	b 300	C. Warner Stork.....	Miami, Fla.	928 Ocean Drive, Miami Beach Fla.
56	5	600	William O. Langley.....	New York, N.Y.	115 Broadway.
57	4	b 40	Frank B. Bower.....	Philadelphia, Pa.	2815 Grays Ferry Road.
58	4	85	Clyde T. Bailey.....	Chicago, Ill.	12 South Michigan Avenue.
59	1	b 24	Isabela Russell.....	Philadelphia, Pa.	7720 Chelwynde Avenue.
60	1	15	John M. Beaufort.....	Seattle, Wash.	Mercer Island, Wash.
61	4	b 30	John C. Piver.....	San Francisco, Calif.	558 Sacramento Street.
62	3	b 34	Walter H. Snyder.....	Toledo, Ohio.	220-222 Michigan Street.
63	4	b 125	Lyon-Tuttle Corporation (N.Y.).....	New York, N.Y.	Foot King and Fordham, Bronx, N.Y.
64	4	400	Eldridge R. Fenimore Johnson.....	Philadelphia, Pa.	Moorestown, N.J.
65	20	125	Morgan Adams.....	Los Angeles, Calif.	626 South Spring Street.
66	5	b 450	Louis Burk.....	Philadelphia, Pa.	Corner 3d Street and Girard Avenue.

Line no.	Official no.	Signal and radio call letters	Rig	Name of yacht	Tonnage		Dimensions in feet			When built	Where built
					Gross	Net	Length	Breadth	Depth		
1	228389	KLWU	Ga.s.	Encore.....	20	13	40.2	11.5	5.7	1929	Bayonne, N.J.....
2	212346	KLUX	Ga.s.	Ensign.....	30	23	64.1	11.3	5.7	1914	West Lynn, Mass.....
3	111331	KLUY	Ga.s.	Andot.....	17	15	44.1	12.3	6.5	1901	Boston, Mass.....
4	223009	KLUZ	Ga.s.	Esmonda.....	37	25	58.0	13.0	5.4	1923	Bristol, R.I.....
5	210054	KLVA	Ga.s.	Esolanie.....	62	51	85.2	13.4	7.3	1911	East Portchester, Conn.....
6	210329	KLVB	Ga.s.	Esperanza.....	40	27	63.1	17.2	8.0	1912	Easton, Md.....
7	229682	KLVC	Ol.s.	VEGA.....	242	113	117.7	28.1	14.6	1930	Kiel, Germany.....
8	203579	KLVE	Ga.s.	Eunice M.....	49	45	75.2	14.0	6.1	1906	New York, N.Y.....
9	127390	KLVF	Ga.s.	Evian.....	28	25	51.2	17.2	5.0	1899	Tottenville, N.Y.....
10	220471	KLVG	Ga.s.	Fame.....	21	19	55.3	12.9	5.6	1920	South Somerset, Mass.....
11	209797	KLVH	Ga.s.	Felicia.....	150	102	111.4	18.5	10.1	1912	New York, N.Y.....
12	231136	KLVI	El.s.	FELICIA.....	361	190	133.8	25.0	12.5	1931	Bath, Maine.....
13	231234	KLVI	Ol.s.	Firelands.....	39	32	61.6	13.5	5.2	1931	Boston, Mass.....
14	204088	KLVK	Ga.s.	Flamingo.....	23	21	41.3	15.2	7.2	1907	Brooklyn, N.Y.....
15	211847	KLVL	Ga.s.	Flamingo.....	84	57	64.0	20.7	8.3	1913	Camden, N.J.....
16	218211	KLVM	Ga.s.	Fleet.....	50	41	73.5	12.7	7.8	1918	Neponset, Mass.....
17	208857	KLVN	Ga.s.	Flora Del Mar.....	34	29	64.0	14.1	8.3	1911	Stamford, Conn.....
18	212057	KLVO	Ga.s.	Florazel.....	8	5	40.0	8.5	3.5	1914	Atlantic City, N.J.....
19	212246	KLVP	Ga.s.	FLORENCE.....	199	118	134.2	20.0	9.5	1914	Neponset, Mass.....
20	206625	KLVR	Ga.s.	Flying Scud.....	22	21	54.5	15.5	5.3	1909	Bay Shore, N.Y.....
21	214188	KLVS	Ga.s.	Fontinalis.....	27	14	57.8	14.1	8.7	1916	East Boothbay, Maine.....
22	226849	KLVT	Ga.s.	Fontinalis II.....	67	57	80.0	19.5	12.0	1927	Shelburne, Nova Scotia.....
23	219797	KLWU	Ga.s.	Fortuna.....	105	85	69.8	19.4	7.3	1920	South Jacksonville, Fla.....
24	223459	KLWV	Ga.s.	Fourwinds.....	19	16	45.5	14.1	5.8	1923	Stockton, Calif.....
25	227390	KLWV	Ga.s.	Fox.....	82	56	86.5	17.5	7.1	1928	Boston, Mass.....
26	212514	KLWV	Ga.s.	Framalin.....	43	29	58.7	16.4	5.4	1914	Monroe, Fla.....
27	229765	KLWV	Ga.s.	Frances.....	29	19	48.5	12.6	6.1	1930	Bayonne, N.J.....
28	225797	KLWV	Ga.s.	Freedom.....	156	136	95.9	19.0	9.2	1926	Camden, N.J.....
29	230766	KLWA	Ga.s.	Freedom.....	72	63	75.4	20.0	10.0	1931	Chicago, Ill.....
30	203136	KLWB	Ga.s.	Friendship.....	121	97	83.8	23.6	4.8	1906	Greenwich, Conn.....
31	227582	KLWC	Ga.s.	Frolic III.....	48	33	71.1	12.9	6.1	1928	Camden, N.J.....
32	214777	KLWD	Ol.s.	Gadfly.....	193	159	101.2	20.6	7.3	1917	New York, N.Y.....
33	223687	KLWE	Ga.s.	Galatea.....	35	24	66.0	12.4	5.8	1924	Boston, Mass.....
34	226641	KLWF	Ga.s.	Galatea.....	14	12	40.1	13.2	5.3	1927	Essex, Conn.....
35	229976	KLWG	Ol.s.	GALAXY.....	245	166	118.5	21.3	11.1	1930	Wilmington, Del.....
36	216013	KLWH	Ga.s.	Gallardo.....	65	37	82.9	15.5	6.1	1917	San Francisco, Calif.....
37	202442	KLWI	Ga.s.	Gambolier.....	20	17	55.8	11.4	5.0	1905	New York, N.Y.....
38	230004	KLWJ	Ga.s.	Gay-Jane.....	90	55	80.6	17.5	6.9	1930	Daytona Beach, Fla.....
39	227797	KLWK	Ga.s.	Gem.....	98	66	99.9	17.2	7.0	1928	Vege sack, Germany.....
40	229936	KLWL	Ga.s.	Panzola II.....	49	33	69.2	13.5	5.8	1930	Stamford, Conn.....
41	215237	KLWM	Ol.s.	Gertrude.....	17	12	37.8	11.1	5.3	1914	Port Clinton, Ohio.....
42	221238	KLWN	Ga.s.	Seawane.....	54	50	71.4	19.3	8.9	1921	Boston, Mass.....
43	223088	KLWO	Ol.s.	Glinnockie.....	71	54	88.7	16.0	6.5	1923	Stamford, Conn.....
44	225313	KLWP	Ga.s.	Serene II.....	39	27	57.7	14.0	6.1	1926	Bayonne, N.J.....
45	228629	KLWQ	Ga.s.	Glencairn II.....	21	14	46.0	11.2	5.1	1929	Clason Point, N.Y.....
46	220026	KLWR	Ga.s.	Gloria.....	26	22	52.3	11.6	6.0	1920	Seattle, Wash.....
47	206011	KLWS	Ga.s.	Golden Days.....	79	71	69.8	18.5	5.2	1910	Camden, N.J.....
48	230865	KLWU	Ga.s.	Grenadier.....	23	21	50.9	13.7	8.1	1931	Boston, Mass.....
49	222186	KLWV	Ga.s.	Gryphon.....	16	11	48.0	10.0	5.4	1922	New York, N.Y.....
50	229558	KLWW	Ga.s.	Gull.....	29	19	48.5	12.6	6.1	1930	Bayonne, N.J.....
51	218543	KLWX	Ga.s.	Gypsy.....	28	19	63.6	11.3	5.0	1919	Bristol, R.I.....
52	221683	KLWY	Ol.s.	Gypsy.....	57	33	70.8	16.0	7.7	1921	Los Angeles, Calif.....
53	206635	KLWZ	Ga.s.	Half Moon.....	18	18	40.0	11.0	5.8	1911	East Greenwich, R.I.....
54	231060	KLXA	Ol.s.	Hallee.....	19	17	44.7	13.6	5.2	1931	Quincy, Mass.....
55	219058	KLXB	Ga.s.	Harmony.....	151	131	90.3	21.0	5.0	1919	Fort Myer, Fla.....
56	220427	KLXC	Ga.s.	Harpoon.....	28	23	60.0	11.2	5.8	1917	Bristol, R.I.....
57	222106	KLXD	Ga.s.	Harpoon II.....	38	26	66.0	12.5	5.7	1922	Neponset, Mass.....
58	209462	KLXE	Ga.s.	Helass.....	81	55	91.0	16.0	7.8	1911	Baltimore, Md.....

Line no.	Crew	Horse-power	Name of owner	Home port	Address of owner
1	1	125	Sybil W. Smith	Washington, D.C.	401 7th Street NW.
2	2	70	Wm. H. Colvin	Chicago, Ill.	100 Forest Avenue, Evanston, Ill.
3	3	15	George Deane Hartshorn	Salem, Mass.	131 Atlantic Avenue, Marblehead, Mass.
4	1	b 250	Francis T. Reeves	New Haven, Conn.	28 Sands Street, Waterbury, Conn.
5	5	b 300	William S. Gubelman	New York, N.Y.	7201 4th Avenue (B).
6	4	b 125	S. W. Parish	Port Arthur, Tex.	16 Palm Island, Miami Beach, Fla.
7	18	200	Adolph M. Dick	New York, N.Y.	485 Madison Avenue.
8	4	b 100	Charles E. Penny	Philadelphia, Pa.	York and Brook Road, Abington, Pa.
9	2	s 100	Jonah Jones, Jr.	Los Angeles, Calif.	411 Pacific Southwest Building, Long Beach, Calif.
10	2	40	Harry Sidney Newoomer	New York, N.Y.	461 East 57th Street.
11	10	b 200	Emanuel Morganlander	Providence, R.I.	666 West End Avenue.
12	16	660	Jesse H. Metcalf	do.	15 Westminster Street.
13	3	220	Thomas D. Darlington	Wilmington, Del.	709 Blackshire Road.
14	2	b 18	Bart Darress	New York, N.Y.	P.O. Box 214, Port Washington, Long Island, N.Y.
15	7	b 100	Gertrude E. Fay	Miami, Fla.	124 Mansur Street, Lowell, Mass.
16	4	b 220	O. Markland Kelly	Baltimore, Md.	107 West Mount Royal Avenue.
17	3	b 100	Harold O. Bixby	do.	1001 St. Paul Street.
18	1	225	Guilliam H. Clamer	Philadelphia, Pa.	129 South Berkley Avenue, Atlantic City, N.J.
19	10	b 400	Detmer Securities Corporation (Del.)	New York, N.Y.	315 4th Avenue.
20	2	b 24	John E. Scopes	Albany, N.Y.	23 Steuben Street.
21	3	40	Matthew P. Whittall	New Bedford, Mass.	Brussels Street, Worcester, Mass.
22	6	80	do.	do.	Do.
23	4	b 120	Joseph A. Vogel	Wilmington, Del.	1203 Lombard Street.
24	2	b 80	Achsa B. Peacock	Los Angeles, Calif.	300 Oleander Street, Bakersfield, Calif.
25	6	700	Gordon Dexter	Salem, Mass.	Hale Street, Beverly, Mass.
26	5	b 75	Worrell Clarkson	St. Paul, Minn.	86 East 4th Street.
27	1	250	Frank G. Otis	New Orleans, La.	Box 53, Station G.
28	8	350	Jessie W. Donohue	New York, N.Y.	250 Park Avenue.
29	5	175	Sterling Morton	do.	333 North Michigan Avenue, Chicago, Ill.
30	3	b 280	Birdie Gwynn	Miami, Fla.	1921 NE. Flagler Terrace.
31	4	1,000	Walter P. Chrysler	New York, N.Y.	405 Lexington Avenue.
32	9	b 250	Alfred I. duPont	Jacksonville, Fla.	"Nemours", Wilmington, Del.
33	3	b 330	Francis W. Fabyan	Boston, Mass.	45 Franklin Street.
34	1	25	Elton S. Wayland	New Haven, Conn.	163 Woodland Terrace, Waterbury, Conn.
35	12	750	R. R. M. Carpenter	Wilmington, Del.	DuPont Building.
36	5	b 340	Gertrude B. Gay	Los Angeles, Calif.	1612 East 3d Street, Long Beach, Calif.
37	1	b 40	Augustus Smith, estate of	New York, N.Y.	P.O. Box 57 Roselle, N.J.
38	4	500	Herbert W. Warden	do.	2 East 56th Street.
39	8	1,500	William Ziegler, Jr.	do.	512 5th Avenue.
40	3	600	Nicholas M. Schenck	do.	1540 Broadway.
41	2	b 100	Walter A. Reubold	San Francisco, Calif.	235 Westgate Drive.
42	5	b 50	George L. Harrison	New York, N.Y.	33 Liberty Street.
43	5	b 240	C. Prescott Knight	Providence, R.I.	West Warwick, R.I.
44	1	188	Samuel H. Spear	New York, N.Y.	Box 13, Belleville, N.J.
45	2	70	Egbert Moxham	do.	East Shore Road, Great Neck, Long Island.
46	1	b 100	Arthur Barth	Seattle, Wash.	3824 43th Avenue NE.
47	4	b 50	James Elverson, Jr., estate of	Philadelphia, Pa.	c/o Herbert E. Blackman, Elverson Building.
48	1	20	Henry A. Morse	Boston, Mass.	201 Devonshire Street.
49	3	b 150	Charles W. Weston	New York, N.Y.	15 High Street, Montclair, N.J.
50	1	250	Mary L. L. Mauran	Providence, R.I.	140 Prospect Street.
51	2	b 280	Daniel R. Sortwell	Bath, Maine	54 Devonshire Street, Boston, Mass.
52	5	b 140	W. F. Stody	Los Angeles, Calif.	627 North Painter Street, Whittier, Calif.
53	2	b 150	Lawrence Arkin	Grand Haven, Mich.	623 Fulton Street, Grand Rapids, Mich.
54	1	30	David W. King	Providence, R.I.	Emdalar, Wakefield, R.I.
55	5	b 200	Halafi (Del.)	Tampa, Fla.	c/o Richards, Layton & Finger, 4072 DuPont Building, Wilmington, Del.
56	2	b 400	B. B. Taggart	Cape Vincent, N.Y.	Watertown, N.Y.
57	2	b 20	Paul C. Nicholson	Providence, R.I.	238 Blackstone Boulevard.
58	7	b 200	Daniel W. Rountree	Savannah, Ga.	705 Trust Co., Georgia Building, Atlanta, Ga.

Lane no.	Official no.	Signal and radio call letters	Rig	Name of yacht	Tonnage		Dimensions in feet			When built	Where built
					Gross	Net	Length	Breadth	Depth		
1	231649	KLXF	Ga.s.	Helen.....	38	30	57.3	12.6	6.1	1931	Stockton, Calif.....
2	219475	KLXG	Ga.s.	Helen Louise.....	33	28	47.5	14.0	6.7	1920	Camden, N.J.....
3	226316	KLXH	Ol.s.	HELENE.....	104	70	96.9	16.8	7.8	1927	Bay City, Mich.....
4	230716	KLXI	Ol.s.	HELENE.....	406	232	132.7	24.9	12.6	1931	Bath, Maine.....
5	221411	KLXJ	Ga.s.	Hellanthus.....	37	30	60.0	13.0	7.0	1921	Bristol, R.I.....
6	231038	KLXK	Ga.s.	Harmit III.....	20	13	40.2	11.5	5.7	1929	Bayonne, N.J.....
7	202916	KLXL	Ga.s.	Hesper.....	39	32	60.0	14.2	5.8	1906	Long Island City, N.Y.....
8	228993	KLXM	Ol.s.	Hi-ESMARO.....	1,333	685	232.0	35.0	20.8	1929	Bath, Maine.....
9	230827	KLXN	Ga.s.	Highland Light.....	32	31	57.4	15.2	8.5	1931	Boston, Mass.....
10	230883	KLXP	Ga.s.	Hippocampus.....	60	41	74.5	16.0	6.4	1931	Stamford, Conn.....
11	229660	KLXQ	Ga.s.	Hope.....	29	19	48.5	12.6	6.1	1930	Bayonne, N.J.....
12	213905	KLXR	Ga.s.	Hopestill.....	95	78	90.7	16.3	8.5	1916	New York, N.Y.....
13	210832	KLXS	Ga.s.	Ibis.....	64	43	66.0	16.7	8.1	1912	Camden, N.J.....
14	204061	KLXT	Ga.s.	Idaho.....	22	18	55.5	12.0	5.0	1907	Marblehead, Mass.....
15	222188	KLXU	Ol.s.	Idle Hour.....	17	12	40.4	11.1	4.9	1922	Tacoma, Wash.....
16	206897	KLXV	Ga.s.	Ilah.....	97	79	83.3	17.1	9.8	1911	Camden, N.J.....
17	225226	KLXW	Ga.s.	Ilderim.....	119	109	84.8	18.0	6.2	1925	do.....
18	229592	KLXX	Ga.s.	Illusion.....	29	19	48.5	12.6	6.1	1930	Bayonne, N.J.....
19	213985	KLXZ	Ga.s.	Sally Ann.....	24	20	60.0	10.5	5.0	1916	Stamford, Conn.....
20	226527	KLYA	Ga.s.	Luneta II.....	61	41	75.3	14.0	6.4	1927	Camden, N.J.....
21	224112	KLYB	Ga.s.	Inanda II.....	48	36	75.4	16.8	11.0	1924	East Boothbay, Maine.....
22	211435	KLYC	Ga.s.	Indian.....	92	62	92.5	16.3	7.7	1913	New York, N.Y.....
23	224835	KLYD	Ga.s.	Inishowen.....	40	27	62.5	13.0	6.5	1925	Bremen, Germany.....
24	100774	KLYF	Ga.s.	Intrepid.....	8	7	33.5	9.5	5.3	1899	Marblehead, Mass.....
25	202396	KLYH	Ga.s.	INVADER.....	155	141	112.7	25.6	13.5	1905	Boston, Mass.....
26	222678	KLYI	Ga.s.	Ion.....	19	13	46.5	14.0	5.4	1915	East Greenwich, R.I.....
27	203636	KLYJ	Ga.s.	Irondequoit.....	20	17	51.4	13.2	7.2	1903	New York, N.Y.....
28	224541	KLYK	Ga.s.	Irwin.....	157	136	90.0	19.1	10.2	1925	Port Clinton, Ohio.....
29	207400	KLYL	Ga.s.	Isabella II.....	29	26	52.8	12.2	5.3	1910	New York, N.Y.....
30	161769	KLYM	Ga.s.	Isis.....	17	17	43.5	12.3	7.5	1896	South Boston, Mass.....
31	214340	KLYN	Ga.s.	Islander.....	25	23	48.0	12.0	5.5	1916	East Greenwich, R.I.....
32	222160	KLYO	Ga.s.	Iz-Zat-So.....	30	18	51.7	12.3	5.4	1922	Bayonne, N.J.....
33	227319	KLYP	Ol.s.	JAMAROY.....	108	73	96.9	16.8	7.8	1928	Bay City, Mich.....
34	214601	KLYQ	Ga.s.	Jane VI.....	63	43	67.5	17.3	8.2	1916	Camden, N.J.....
35	212430	KLYR	Ga.s.	Joan.....	18	14	42.0	10.9	5.5	1911	West Lynn, Mass.....
36	222665	KLYS	Ga.s.	JOAN III.....	23	16	53.5	9.9	5.1	1912	Zenthen, Germany.....
37	223387	KLYT	Ga.s.	Senorita III.....	85	68	77.5	15.0	7.2	1927	New York, N.Y.....
38	224091	KLYU	Ga.s.	Joann.....	19	15	46.8	13.3	6.1	1924	Lynn, Mass.....
39	213242	KLYV	Ga.s.	Jonbob II.....	36	30	54.6	13.1	5.0	1915	Bayshore, N.Y.....
40	231563	KLYW	Ga.s.	Jorobmur II.....	20	13	40.2	11.5	5.7	1932	Bayonne, N.J.....
41	214002	KLYX	Ga.s.	Zetta Moretta.....	34	23	52.8	13.5	5.4	1916	New York, N.Y.....
42	229742	KLYY	Ga.s.	Radol.....	38	31	54.9	13.0	6.2	1930	Bayonne, N.J.....
43	225833	KLYZ	Ga.s.	Junar.....	20	17	45.1	10.8	5.5	1926	Tacoma, Wash.....
44	228354	KLZA	Ga.s.	Falcon.....	20	13	40.2	11.5	5.7	1929	Bayonne, N.J.....
45	228495	KLZB	Ga.s.	June.....	29	19	48.5	12.6	6.1	1929	do.....
46	229363	KLZC	Ga.s.	Kadilla.....	36	24	54.1	12.0	4.5	1927	Fall River, Mass.....
47	141642	KLZD	Ol.s.	Kalmiloo.....	720	509	170.0	36.8	12.2	1900	Alameda, Calif.....
48	214079	KLZE	Ga.s.	Karibou.....	41	36	54.2	15.6	5.7	1916	Miami, Fla.....
49	219926	KLZF	Ga.s.	Red Jacket.....	22	18	50.0	14.2	6.8	1920	Seattle, Wash.....
50	209987	KLZG	Ga.s.	Katherine N.....	32	23	59.4	11.9	5.6	1912	Boston, Mass.....
51	228451	KLZH	Ga.s.	Katherine II.....	20	13	40.2	11.5	5.7	1929	Bayonne, N.J.....
52	222953	KLZI	Ga.s.	Kathlena.....	30	18	51.7	12.3	5.4	1923	do.....
53	226987	KLZJ	Ga.s.	Kathmar IV.....	29	20	62.1	13.6	6.3	1927	Stamford, Conn.....
54	229475	KLZK	Ga.s.	Katoura.....	105	71	91.0	16.4	6.9	1930	Bristol, R.I.....
55	203202	KLZL	Ga.s.	Katrina II.....	24	16	55.5	11.2	5.0	1906	Bayonne, N.J.....
56	161207	KLZM	Ga.s.	Keowaydin.....	16	14	44.2	11.0	4.2	1902	Glenwood, N.Y.....
57	228741	KLZP	Ga.s.	Kenmagwyn.....	17	12	43.5	11.2	5.0	1929	Clason Point, N.Y.....
58	223963	KLZQ	Ga.s.	Kensington.....	25	17	54.8	11.1	5.5	1924	Salisbury, Md.....
59	221398	KLZR	Ol.s.	Moheja.....	32	28	57.6	11.2	5.9	1921	East Boston, Mass.....
60	225863	KLZS	Ga.s.	Kikal.....	104	71	96.8	16.0	7.6	1926	New York, N.Y.....

Line no.	Crew	Horse-power	Name of owner	Home port	Address of owner
1	1	350	Griswold S. Hayward	Boston, Mass.	Harvard Club, 374 Commonwealth Avenue.
2	1	60	Morris E. Kinnan	New York, N.Y.	Taylor Road, Huntington, Long Island, N.Y.
3	6	200	C. O. Miniger	Toledo, Ohio	c/o Electric Auto Lite Co.
4	13	800	Charles E. Sorenson	Detroit, Mich.	8162 East Jefferson Avenue.
5	1	150	John W. Cutler	Boston, Mass.	15 Broad Street.
6	1	125	William F. Cunningham	New York, N.Y.	479 Walton Avenue, Bronx.
7	4	b 100	Lillian Nicholson Blanton	Washington, D.C.	1438 Columbia Road NW.
8	40	3,000	H. Edward Manville	New York, N.Y.	Johns-Manville Building.
9	2	77	Dudley F. Wolfe	Boston, Mass.	Rockland, Me.
10	5	490	James F. Porter	Chicago, Ill.	105 West Adams Avenue.
11	2	250	Gifford K. Simonds	Boston, Mass.	274 Beacon Street.
12	2	b 150	A. L. Farmer	Los Angeles, Calif.	505 West Lexington Drive, Glendale, Calif.
13	3	b 60	William F. Chrystie	New York, N.Y.	Hastings-on-Hudson, N.Y.
14	2	b 25	W. W. Vensel	Pittsburgh, Pa.	5519 Forbes Street.
15	2	b 36	Harold W. Mason	Los Angeles, Calif.	1225 West 40th Place.
16	5	b 120	Arthur F. Elliot	New York, N.Y.	c/o Louis E. Walker, 150 Burns Street, Forest Hills, L.I., N.Y.
17	8	350	Sabine Transportation Co. (Del.)	Baltimore, Md.	Chamber of Commerce Building.
18	2	250	N. M. La Porte	New York, N.Y.	517 Lake Road, Mamaroneck, N.Y.
19	2	200	Humphrey J. Lynch	do.	2 Maple Avenue, White Plains, N.Y.
20	3	500	Sherman Flint	New Bedford, Mass.	Washington, D.C.
21	5	b 150	Bruce Bromley	New York, N.Y.	104 Willow Street (B).
22	4	b 160	Charles C. Simpson	do.	23 Circuit Road, New Rochelle, N.Y.
23	2	330	Harold Brooks	Boston, Mass.	18 Chickatabot Road, Quincy, Mass.
24	1	14	L. W. Obee	Toledo, Ohio	3767 Sulphur Springs Road, Ottawa Hills, Ohio.
25	17	b 100	Joseph M. Schenck	Los Angeles, Calif.	1041 North Formosa Avenue.
26	1	b 45	Lee Hendrik Baekeland	Miami, Fla.	3715 Main Highway, Coconut Grove, Fla.
27	2	24	G. A. Tacot	New York, N.Y.	223 Rye Beach Avenue, Rye, N.Y.
28	8	b 160	Jerome A. Thirsk	do.	7418, Ridge Boulevard (B).
29	1	b 30	Arthur J. McWatters	do.	256 Rose Street, Freeport, Long Island, N.Y.
30	2	b 16	A. H. Fraser, Jr.	do.	401 Clinton Avenue (B).
31	1	b 65	Nathaniel Roe	do.	297 North Ocean Avenue, Patchogue, N.Y.
32	2	60	Norbert Foerster, Jr.	do.	60 Prospect Avenue, Hackensack, N.J.
33	7	180	Roy W. Howard	do.	Pelham, N.Y.
34	4	110	G. A. Lind	Miami, Fla.	1226 SW. 12th Avenue.
35	2	40	J. W. Dupree	Tampa, Fla.	Citrus Exchange Building.
36	1	b 35	Odeon Bourque	Chicago, Ill.	5 South Wabash Avenue.
37	4	200	J. H. Senior	New York, N.Y.	30 Rockefeller Plaza.
38	2	b 50	Theodore W. Little	Boston, Mass.	Atlantic Avenue, Cohasset, Mass.
39	1	100	Henry E. Butler	Perth Amboy, N.J.	Seabright, N.J.
40	1	125	(Mrs.) F. J. Van Vranken	New York, N.Y.	179 Argyle Road (B).
41	2	b 65	Howard L. Sutton	Miami, Fla.	1610 Southwest 14th Street.
42	2	250	George D. Clews	New York, N.Y.	Shelter Island, N.Y.
43	2	b 100	Galen A. Truesdell	Seattle, Wash.	656 Stimson Building.
44	1	125	William C. Duell	New York, N.Y.	18 Hamilton Place, Tarrytown, N.Y.
45	1	250	S. Howard Easton	do.	151 Centre Street, Central Falls, R.I.
46	2	360	Ruth H. Work	Miami, Fla.	South Ocean Boulevard, Palm Beach, Fla.
47	20	b 220	Gibson Fahnestock	Los Angeles, Calif.	Newport, R.I.
48	2	b 33	Augusta Lyon	New York, N.Y.	55 Park Avenue.
49	1	b 40	Frank M. Prothero	Seattle, Wash.	R. F. D. 2, Oak Harbor, Wash.
50	1	b 80	Harry G. Flanagan	New York, N.Y.	370 5th Avenue.
51	2	b 125	Thomas R. James	Cape Charles, Va.	Tasley, Va.
52	2	b 90	James M. Hoy	Boston, Mass.	73 Tremont Street.
53	2	360	Robert T. Fowler	New York, N.Y.	1 Park Lane, West, Mount Vernon, N.Y.
54	6	850	Alfred L. Loomis	do.	25 Nassau Street.
55	1	b 60	George F. Anderson	do.	2025 Brown Street (B).
56	2	b 37	Joseph O. Whittemore	do.	108 13th Street, Hoboken, N.J.
57	2	140	Gwyne Crowther	Baltimore, Md.	Lutherville, Md.
58	1	500	Vance Lumber Co. (Wash.)	Seattle, Wash.	Vance Building.
59	2	60	Jacob Moog	New Orleans, La.	1640 State Street.
60	7	600	F. H. Bedford, Jr.	New York, N.Y.	c/o Standard Oil Co., 26 Broadway.

Line no.	Official no.	Signal and radio call letters	Rig	Name of yacht	Tonnage		Dimensions in feet			When built	Where built
					Gross	Net	Length	Breadth	Depth		
1	228003	KLZT	G.s.	Kilrane	18	14	50.2	9.7	4.6	1923	Stamford, Conn.
2	218426	KLZU	G.s.	Kingfisher	81	67	75.8	17.5	8.4	1920	Camden, N.J.
3	218604	KLZV	G.s.	Kinhead	62	42	68.8	17.0	7.5	1919	Bristol, R.I.
4	222181	KLZW	G.s.	Kiowan II	30	18	51.7	12.3	5.4	1922	Bayonne, N.J.
5	221258	KLZX	G.s.	Kittiwake	26	17	47.5	12.0	7.0	1921	Seattle, Wash.
6	229579	KLZY	O.s.	Noraga	120	98	97.4	20.1	7.7	1930	Stamford, Conn.
7	225834	KLZZ	G.s.	K'thanga	81	64	88.3	16.0	6.8	1926	San Francisco, Calif.
8	202903	KMAB	G.s.	Kyma	48	46	65.6	18.0	10.4	1906	Boston, Mass.
9	216181	KMAD	G.s.	Sea Cub	40	20	66.7	12.2	6.8	1917	do.
10	220718	KMAE	O.s.	La Reine	47	34	65.5	18.2	9.2	1931	East Boothbay, Maine.
11	222228	KMAF	G.s.	Jane Dore	61	52	70.7	20.4	10.4	1922	do.
12	223774	KMAG	G.s.	Lady Ann	31	21	53.0	13.0	6.4	1924	Bayonne, N.J.
13	229906	KMAH	G.s.	Lady Jane	28	25	48.9	15.5	5.9	1928	Sturgeon Bay, Wis.
14	228024	KMAK	G.s.	Lanal	107	96	80.1	18.0	6.0	1928	Camden, N.J.
15	229930	KMAL	O.s.	Ellenar	158	125	94.2	20.0	8.7	1930	do.
16	203497	KMAM	G.s.	Lasca	32	28	57.3	15.4	7.2	1906	Gloucester, Mass.
17	222335	KMAN	G.s.	Lazy Lady	39	24	66.3	13.2	6.3	1922	Camden, N.J.
18	210819	KMAO	G.s.	Lenore	24	16	50.0	14.7	4.8	1912	Miami, Fla.
19	215231	KMAP	G.s.	Leonie	164	111	100.0	20.7	9.8	1917	Camden, N.J.
20	213778	KMAR	G.s.	Letago	51	46	60.0	15.8	5.2	1915	New York, N.Y.
21	253553	KMAS	G.s.	Liberty	23	21	49.6	14.8	6.0	1903	Marblehead, Mass.
22	208284	KMAT	G.s.	Lidwina III	27	18	77.1	10.0	5.0	1911	New York, N.Y.
23	226155	KMAV	O.s.	Lismore	40	22	63.4	15.7	9.0	1920	Lemwerder, Germany.
24	222960	KMAW	G.s.	Lismore II	59	44	67.0	18.0	9.0	1923	Salisbury, Md.
25	223202	KMAY	G.s.	Llewelyn	24	19	46.4	12.8	5.7	1923	Winthrop, Mass.
26	219193	KMAZ	G.s.	Loafalong	33	28	47.5	14.0	6.7	1919	Camden, N.J.
27	228847	KMBA	O.s.	LONG STAR	469	214	155.9	26.7	12.6	1929	Kiel, Germany
28	230250	KMBB	G.s.	Lord Jim	30	27	54.9	15.0	8.4	1930	Solomons, Md.
29	213623	KMBD	G.s.	Lorowa	19	17	37.0	13.3	4.6	1914	Camden, N.J.
30	86296	KMBE	G.s.	Lorowa II	42	38	62.2	17.6	6.8	1894	Tottenville, N.Y.
31	140479	KMBF	G.s.	Lottie Carson	284	234	127.3	32.8	8.8	1881	Port Blakley, Wash.
32	206231	KMBG	G.s.	Lotus	130	88	85.0	18.3	4.2	1909	Seattle, Wash.
33	220882	KMBH	G.s.	Lucerne	99	77	80.4	17.9	9.2	1920	Camden, N.J.
34	228454	KMBI	G.s.	Lucetta	20	13	40.2	11.6	5.7	1929	Bayonne, N.J.
35	207540	KMBJ	G.s.	Lucinda II	44	30	74.5	14.0	6.3	1910	Philadelphia, Pa.
36	227546	KMBK	G.s.	Lucivee	55	38	72.6	14.7	6.6	1928	Quincy, Mass.
37	228294	KMBL	O.s.	Luneta	148	116	90.5	20.0	8.7	1929	Camden, N.J.
38	228604	KMBM	G.s.	Lure IV	38	26	53.2	14.2	6.1	1929	Bayonne, N.J.
39	200065	KMBN	G.s.	Luvina	51	35	75.8	13.8	6.3	1911	do.
40	229817	KMBO	G.s.	Lydia V	18	15	45.3	13.7	4.9	1930	Quincy, Mass.
41	225923	KMBP	G.s.	LYNX	60	53	83.0	17.8	9.7	1926	Lussinpiccolo, Italy.
42	227359	KMBQ	G.s.	Mabe III	18	12	47.6	11.0	5.1	1928	Stamford, Conn.
43	214225	KMBR	G.s.	Magistrate	44	40	59.3	15.9	7.9	1916	Bristol, R.I.
44	207423	KMBT	G.s.	Mahana	26	24	55.4	13.4	5.6	1910	Nyack, N.Y.
45	230693	KMBU	E.s.	Mahdee	28	19	47.5	15.1	6.3	1931	Boston, Mass.
46	224582	KMBV	G.s.	Malolo	18	12	48.5	10.5	5.2	1925	City Island, N.Y.
47	226048	KMBW	G.s.	Manursing	103	81	86.3	15.6	7.1	1926	Orillia, Ontario, Canada
48	93083	KMBX	G.s.	Marchioness	31	27	54.0	15.6	6.0	1900	Bristol, R.I.
49	228439	KMBY	G.s.	Marcia Anne	29	19	48.5	12.6	6.1	1929	Bayonne, N.J.
50	222094	KMCA	G.s.	Margaret	24	16	45.1	11.4	5.3	1922	Tacoma, Wash.
51	228471	KMCB	G.s.	Wilema	47	32	65.7	13.8	5.8	1929	Boston, Mass.
52	219764	KMCC	O.s.	Louisa Jane	246	167	138.1	20.2	11.8	1920	New York, N.Y.
53	222634	KMCD	G.s.	Mariette (composite)	128	87	84.9	20.4	10.0	1922	Bristol, R.I.
54	228907	KMCE	G.s.	Maridome	32	27	46.0	15.4	3.3	1927	Fort Pierce, Fla.
55	212510	KMCF	G.s.	Marilda	49	39	79.0	16.1	3.7	1914	Greenport, N.Y.
56	214320	KMCG	G.s.	Marion II	85	72	95.6	17.5	9.0	1916	Stamford, Conn.
57	228063	KMCH	O.s.	Mariposa	134	111	90.2	20.0	6.4	1928	Camden, N.J.
58	213977	KMCJ	G.s.	Marjee	22	20	51.8	14.4	8.6	1916	Bristol, R.I.
59	222261	KMCK	G.s.	Marjoclair	58	48	59.5	16.6	7.3	1922	Camden, N.J.
60	222299	KMCL	G.s.	Marlen III	106	85	81.7	17.9	9.2	1922	do.
61	229028	KMCM	O.s.	MARNELL	254	173	123.7	22.6	10.8	1929	Bay City, Mich.
62	212511	KMCN	G.s.	Marold	35	24	97.0	12.5	4.5	1914	Port Clinton, Ohio.
63	220095	KMCO	G.s.	Tropic	45	43	56.1	16.0	7.2	1920	Camden, N.J.
64	228357	KMCP	G.s.	Mary E. II	29	19	48.5	12.6	6.1	1929	Bayonne, N.J.

Line no.	Crew	Horse-power	Name of owner	Home port	Address of owner
1	2	450	Frank J. Murphy	do	42 Broadway.
2	7	b 72	E. L. King	St. Paul, Minn.	Winona, Minn.
3	3	b 108	Dorothy M. O'Hara	Boston, Mass.	21 Fish Pier.
4	3	b 40	A. Harrison Koeve	Philadelphia, Pa.	2018 Sansom Street.
5	1	35	Francis A. Harvey	Seattle, Wash.	1213 Western Avenue.
6	10	440	C. U. Bay	New York, N.Y.	45 Prospect Place.
7	2	b 600	Margaret F. Call	Los Angeles, Calif.	600 South Hudson Avenue.
8	8	65	Dorothy H. Kakoyannis	New York, N.Y.	Garth Road, Scarsdale, N.Y.
9	3	400	Charles U. Bay	do	45 Prospect Place.
10	2	80	C. V. Watson	Portland, Maine	341 Middle Street, Lowell, Mass.
11	2	b 96	Hobart Ford	New York, N.Y.	Forest Avenue, Rye, N.Y.
12	1	b 80	Charles F. Smith	New Haven, Conn.	161 McKinley Avenue.
13	2	40	John H. Bartlett, Jr.	Milwaukee, Wis.	415 Algoma Boulevard, Oshkosh, Wis.
14	7	200	Mrs. Arthur Curtiss James	Miami, Fla.	Coconut Grove, Fla.
15	8	400	C. J. Root	do	5529 Pine Tree Drive.
16	3	48	Vincent Hancock	New York, N.Y.	7 Tonnelle Avenue, Jersey City, N.J.
17	3	b 600	William D. Stanger	Philadelphia, Pa.	404 South Bayview Avenue, Seaside Park, N.J.
18	2	b 125	Gustavus E. Strom	Miami, Fla.	P.O. Box 266.
19	9	b 300	Murry Guggenheim	New York, N.Y.	120 Broadway.
20	3	b 60	Georgina B. Stott	do	East Rockway, L.I., N.Y.
21	3	24	Charles P. Crane	Baltimore, Md.	Lexington Building.
22	3	300	S. B. Eagan	Buffalo, N.Y.	71 Chapin Parkway.
23	5	50	William F. Roos	New York, N.Y.	South Barry Avenue, Mamaroneck, N.Y.
24	4	65	Terra-Marine Holding Corporation (Del.)	do	P.O. Box 74, Clayton, Del.
25	1	b 90	F. W. Merrick	Boston, Mass.	6 Rockland Avenue, Dorchester, Mass.
26	2	b 38	Clarence B. Kugler, Jr.	Philadelphia, Pa.	Fidelity Building.
27	27	b 800	Frederick H. Prince	Newport, R.I.	Bellevue Avenue.
28	3	40	Paul Nevin	Bar Harbor, Maine	Blushill, Maine.
29	2	b 45	George A. Smith, Jr.	Philadelphia, Pa.	315 East 22d Street, Chester, Pa.
30	3	b 72	Robert D. Heaton	do	415 Center Street, Ashland, Pa.
31	7	b 115	Carl O. Guntert	Los Angeles, Calif.	Box 603, Wilmington, Calif.
32	3	b 80	Maurice McMicken	Seattle, Wash.	Colman Building.
33	4	b 285	George Leary	New York, N.Y.	44 Whitehall Street.
34	1	160	Bertrand H. Perry	do	355 Riverside Drive.
35	4	150	Amedeo Obici	Norfolk, Va.	Drivers, Va.
36	3	700	Nathaniel F. Ayer	Boston, Mass.	77 Franklin Street.
37	8	400	Ben W. Lamson	Cincinnati, Ohio.	
38	2	200	George J. Stoner	Hartford, Conn.	125 Pearl Street.
39	2	100	Marguerite Park	New York, N.Y.	489 10th Street (B).
40	1	40	Zenas W. Bliss	Providence, R.I.	Cranston, R.I.
41	2	130	James F. Bulkeley	Bridgeport, Conn.	Southport, Conn.
42	2	300	Norman Philip Geis	do	Indian Head Road, Riverside, Conn.
43	3	b 80	John B. Shethar	New York, N.Y.	Rye, N.Y.
44	1	b 35	Louis A. Van Dyk	do	109 Belvedere Drive, Yonkers, N.Y.
45	1	25	Alex W. Moffat	Boston, Mass.	207 Fisher Avenue, Brookline, Mass.
46	2	180	George G. Milne	New York, N.Y.	52 Vanderbilt Avenue.
47	4	700	Raymond T. Baker	do	Washoe County, Reno, Nev.
48	3	b 40	Norman W. Marsh	Miami, Fla.	400 Madison Street, Chicago, Ill.
49	2	250	Frank E. Rackliffe, Jr.	Hartford, Conn.	114 Franklin Square, New Britain, Conn.
50	1	b 50	Harold Adams	Seattle, Wash.	810 Securities Building.
51	3	b 470	Willard A. Ormsbee	Boston, Mass.	4 Silver Street, Taunton, Mass.
52	14	b 600	Bona Allen, Jr.	Savannah, Ga.	Buford, Ga.
53	6	b 160	Jacob F. Brown	Boston, Mass.	273 Summer Street.
54	2	80	Arnold W. Meiners	New York, N.Y.	55 East Van Ness Avenue, Rutherford, N.J.
55	4	70	George B. Gross	do	2357 33d Street, Long Island City, N.Y.
56	6	250	Fyfe's Shipyard (N.Y.)	do	Glenwood Landing, L.I., N.Y.
57	7	400	Frank M. Gould	do	165 Broadway.
58	2	20	Edward W. Goss	New London, Conn.	129 Prospect Street, Waterbury, Conn.
59	3	b 74	Joseph E. Block	Cincinnati, Ohio.	710 South Crescent Avenue.
60	7	b 170	William T. Grant	Wilmington, Del.	DuFont Building.
61	9	700	Marnell Corporation (Minn.)	Duluth, Minn.	1605 Alworth Building.
62	6	b 600	William B. Leeds	New York, N.Y.	30 Beekman Place.
63	3	b 140	May O'Rourke Jay	Miami, Fla.	Star Island, Miami Beach, Fla.
64	2	250	William H. Howe	Buffalo, N.Y.	96 Soldiers Place.

Line no.	Official no.	Signal and radio call letters	Rig	Name of yacht	Tonnage		Dimensions in feet			When built	Where built
					Gross	Net	Length	Breadth	Depth		
1	210659	KMOQ	Ga.s.	Mary Ann.....	64	43	66.0	16.7	8.1	1912	Camden, N.J.....
2	228714	KMOR	Ga.s.	Mary Portia.....	9	8	29.4	11.3	4.5	1903	Philadelphia, Pa.....
3	225484	KMOS	Ga.s.	Mary Rose.....	20	18	55.2	14.2	9.3	1926	Bristol, R.I.....
4	225205	KMOT	Ga.s.	Montego.....	153	104	86.3	20.0	9.6	1925	Neponset, Mass.....
5	226455	KMOU	Ga.s.	Maakee.....	19	15	40.4	11.3	5.5	1915	Erie, Pa.....
6	222229	KMOV	Ga.s.	Mauna Loa II.....	20	13	58.9	10.6	5.3	1922	Boston, Mass.....
7	210660	KMCW	Ga.s.	Maviet.....	24	20	51.5	11.2	5.9	1912	Portchester, N.Y.....
8	221326	KMOY	Ga.s.	Carolina.....	62	51	74.0	15.8	5.8	1921	East Greenwich, R.I.....
9	207432	KMOZ	Ga.s.	Mayhap.....	59	49	66.6	19.0	7.2	1910	Boston, Mass.....
10	220684	KMDA	Ga.s.	Medbet.....	26	5	47.6	11.1	4.7	1920	Fort Myers, Fla.....
11	213966	KMDB	Ga.s.	Memory.....	22	20	51.0	14.4	8.6	1916	Bristol, R.I.....
12	219065	KMDO	Ga.s.	Memory.....	36	28	62.6	11.3	4.9	1919	do.....
13	223047	KMDD	Ga.s.	Mendota II.....	69	59	64.3	16.5	7.9	1923	Camden, N.J.....
14	227674	KMDE	Ga.s.	Mesoma.....	17	15	43.7	13.0	6.6	1928	Fairhaven, Mass.....
15	229282	KMDG	Ol.s.	Mettamar.....	129	87	89.2	18.0	7.5	1930	New York, N.Y.....
16	213710	KMDH	Ga.s.	Miakka.....	20	19	40.0	13.3	4.6	1915	Caruden, N.J.....
17	226569	KMDI	Ga.s.	Mibar.....	45	30	59.6	14.2	6.6	1927	Boston, Mass.....
18	211139	KMDJ	Ga.s.	Midnight Sun.....	33	31	57.0	14.5	9.2	1913	Bristol, R.I.....
19	20635	KMDK	Ol.s.	Midwest (composite).....	104	86	107.6	18.2	8.1	1902	do.....
20	228776	KMDL	Ga.s.	Migrant.....	22	18	45.6	13.5	5.8	1930	Quincy, Mass.....
21	92306	KMDM	Ga.s.	Millicette.....	27	26	52.0	16.4	6.9	1890	Boston, Mass.....
22	228731	KMDN	Ga.s.	Mina II.....	20	13	40.2	11.5	5.7	1929	Bayonne, N.J.....
23	211984	KMDO	Ga.s.	Mione.....	32	26	54.2	13.4	5.9	1911	Bayhead, N.J.....
24	215497	KMDP	Ga.s.	Mirage.....	16	14	49.2	12.0	6.9	1917	City Island, N.Y.....
25	204048	KMDR	Ga.s.	Mischief.....	19	13	50.8	12.7	7.2	1907	Boston, Mass.....
26	93052	KMDS	Ga.s.	Monsoon.....	18	18	40.7	14.7	4.6	1900	Brunswick, Ga.....
27	206628	KMDT	Ga.s.	Mohawk (composite).....	20	20	49.9	11.0	9.2	1909	Baltimore, Md.....
28	226961	KMDU	Ol.s.	Mohawk.....	26	22	46.4	12.5	6.2	1927	Millford, Del.....
29	225683	KMDV	Ga.s.	Charlotte II.....	48	39	70.7	14.6	5.5	1928	Stamford, Conn.....
30	225800	KMDW	Ol.s.	Monaloe IV.....	19	13	47.0	11.6	5.2	1926	Bayonne, N.J.....
31	213535	KMDY	Ga.s.	Moneeka.....	28	22	57.5	11.9	5.6	1916	Neponset, Mass.....
32	229872	KMDZ	Ol.s.	Carita.....	161	128	96.2	20.0	8.7	1930	Camden, N.J.....
33	222954	KMEA	Ga.s.	Moonlight.....	59	51	62.2	16.5	7.3	1923	do.....
34	228381	KMEB	Ga.s.	MORNING STAR.....	63	57	81.2	17.8	9.8	1927	Lussinpiccolo, Italy.....
35	214293	KMEE	Ga.s.	Murlel.....	24	16	53.3	12.4	4.5	1916	Camden, N.J.....
36	220208	KMEF	Ga.s.	Mystic.....	41	28	77.2	13.0	6.0	1920	New York, N.Y.....
37	223375	KMEG	Ga.s.	Nadjezda.....	35	27	47.1	14.2	4.3	1923	Salisbury, Md.....
38	214841	KMEI	Ga.s.	Nancy II.....	37	30	68.8	17.8	6.2	1917	Atlantic City, N.J.....
39	226170	KMEJ	Ol.s.	Shiawasse III.....	167	146	96.9	19.0	9.2	1926	Camden, N.J.....
40	207549	KMEK	Ga.s.	Nandoma.....	51	34	74.5	13.2	5.9	1910	Boothbay, Maine.....
41	213395	KMEL	Ga.s.	Nanin.....	59	47	74.6	16.0	7.6	1915	Boston, Mass.....
42	229007	KMEM	Ga.s.	Coquette II.....	29	19	48.5	12.6	6.1	1929	Bayonne, N.J.....
43	208710	KMEN	Ga.s.	Nautilus.....	19	13	48.1	10.5	5.4	1911	Boston, Mass.....
44	209982	KMEP	Ga.s.	Navigator.....	51	35	87.0	14.0	6.2	1912	South Boston, Mass.....
45	226026	KMEQ	Ol.s.	Navigator.....	60	48	69.0	19.8	10.3	1926	Essex, Mass.....
46	227313	KMER	Ga.s.	Nayada.....	75	61	67.4	17.0	7.0	1928	New York, N.Y.....
47	230345	KMES	Ga.s.	Annmarbea.....	70	48	73.0	15.6	6.9	1930	do.....
48	222260	KMET	Ga.s.	Nedmac.....	23	22	47.0	15.0	5.3	1922	Camden, N.J.....
49	203117	KMEU	Ga.s.	Needle.....	22	18	54.0	10.0	5.7	1906	Boston, Mass.....
50	107322	KMEV	Ga.s.	Nelfred.....	36	24	75.3	13.8	5.5	1897	Brooklyn, N.Y.....
51	224365	KMEY	Ol.s.	NEHEMOSSA.....	232	125	114.7	22.2	10.7	1925	Newport News, Va.....
52	130348	KMEZ	Ga.s.	Nepenthe.....	29	20	44.4	15.8	6.4	1869	Bristol, R.I.....
53	226039	KMEZ	Ga.s.	Nereid.....	40	27	57.4	14.0	5.1	1926	Stamford, Conn.....
54	226009	KMFA	Ol.s.	Ottillie.....	153	104	101.2	20.5	9.5	1926	New York, N.Y.....
55	227135	KMFB	Ol.s.	Nicoya.....	140	120	86.2	19.0	9.0	1927	Camden, N.J.....
56	227843	KMFC	Ga.s.	Nillraga.....	13	12	37.1	12.7	5.2	1928	East Boothbay, Maine.....
57	215428	KMFD	Ga.s.	Nimbus.....	16	15	49.2	12.0	6.9	1917	City Island, N.Y.....
58	225948	KMFE	Ga.s.	Nina II.....	29	22	65.0	12.0	4.7	1926	Stamford, Conn.....
59	201700	KMFF	Ga.s.	NIRODHA.....	323	304	119.8	22.1	8.2	1901	Newburgh, N.Y.....
60	224386	KMFG	Ol.s.	NIBVANA.....	236	193	111.6	22.3	7.4	1924	Neponset, Mass.....
61	200212	KMFI	Ga.s.	Nokomis.....	44	39	64.5	14.2	6.0	1903	Mariners Harbor, N.Y.....
62	224029	KMFI	Ga.s.	Nomad.....	36	32	59.4	16.5	7.8	1924	Mahone Bay, Nova Scotia.....
63	230117	KMFK	Ga.s.	Nomolas.....	23	15	44.0	14.0	7.0	1930	Brooklyn, N.Y.....
64	204272	KMFL	Ga.s.	Nootka.....	17	12	39.0	13.6	5.8	1907	Winslow, Wash.....

Line no.	Crew	Horse-power	Name of owner	Home port	Address of owner
1	4	170	J. B. Thompson.....	Philadelphia, Pa.....	Chelsea Hotel, Atlantic City, N.J.
2	1	16	Ralph F. Couch.....	Washington, D.C.....	1352 Ingraham Street NW.
3	3	60	Harold W. Brooks.....	New York, N.Y.....	Southampton, L.I., N.Y.
4	8	250	Almejan Corporation (N.Y.).....	do.....	438 West 33d Street.
5	1	100	Henry B. Vincent.....	Erie, Pa.....	Community Playhouse.
6	2	170	Harriett P. James.....	New York, N.Y.....	99 John Street.
7	1	b 40	Thomas Earle White.....	New Bedford, Mass.....	290 Union Street.
8	4	b 280	Henry Sanford.....	New York, N.Y.....	Mayflower Hotel, Washington, D.C.
9	3	b 90	Amory L. Haskell.....	Perth Amboy, N.J.....	Box 576, Red Bank, N.J.
10	2	b 90	Florida Holding Co. (Fla.).....	Tampa, Fla.....	Fort Myers, Fla.
11	4	b 30	John Davis.....	New York, N.Y.....	210 East 73d Street.
12	3	b 550	Edward M. Mills.....	San Francisco, Calif.....	2430 Scott Street.
13	4	b 80	Herbert W. Warden.....	New York, N.Y.....	2 East 56th Street.
14	1	20	Lloyd Emory.....	do.....	Brightwaters, L.I., N.Y.
15	5	200	R. E. Olds.....	Detroit, Mich.....	Capitol National Bank Building, Lansing, Mich.
16	2	24	Sound Properties (N.Y.).....	New York, N.Y.....	202 West 76th Street.
17	2	260	Marbara Corporation (Maine).....	Portland, Maine.....	120 Exchange Street.
18	5	40	Warner Eustis.....	Boston, Mass.....	53 Morseland Avenue, Newton Center, Mass.
19	5	120	B. G. Brinkman.....	Miami, Fla.....	Palm Island, Miami Beach.
20	1	100	Gilbert H. Gleason.....	Boston, Mass.....	25 Huntington Avenue.
21	1	100	Dr. Richard J. Wagner.....	do.....	118 Forest Hills Station, Jamaica Plains, Mass.
22	1	b 125	Henry Wenderoth.....	New York, N.Y.....	361 Hutchinson Boulevard, Mount Vernon, N.Y.
23	2	b 35	Elwin R. Clark.....	Bangor, Maine.....	Corinna, Maine.
24	1	40	Herbert T. Von Frankenberg.....	New York, N.Y.....	1 Knollwood Drive, Larchmont, N.Y.
25	2	b 15	Clarence Moore.....	do.....	434 East 52d Street.
26	1	45	David B. Baker.....	Baltimore, Md.....	524 Equitable Building.
27	1	b 60	Ralph E. Barry.....	Washington, D.C.....	Capital Yacht Club.
28	1	125	E. J. Bray.....	Baltimore, Md.....	Candler Building.
29	5	400	Alfred De Cozen.....	Newark, N.J.....	1226 Broad Street.
30	1	94	Chauncey B. Borland.....	Chicago, Ill.....	Borland Building.
31	2	b 50	Charles A. Russell.....	Toledo, Ohio.....	1000 Second National Bank Building.
32	6	400	E. E. Bishop.....	Tampa, Fla.....	Box 188, Bradenton, Fla.
33	3	b 188	Charles E. Penny.....	Philadelphia, Pa.....	York and Brook Roads, Abington, Pa.
34	9	65	Elizabeth Mitchell.....	New York, N.Y.....	65 Broadway.
35	1	b 240	Margaret Brooks.....	do.....	164 Jewett Street, Jersey City, N.J.
36	1	b 400	George H. Gibby.....	Boston, Mass.....	10 Meridian Street, East Boston, Mass.
37	4	b 85	William Wraith.....	New York, N.Y.....	25 Broadway.
38	1	56	James M. Morton, Jr.....	Fall River, Mass.....	484 Highland Avenue.
39	8	460	Calvin P. Bentley.....	Miami, Fla.....	27 Star Island, Miami Beach, Fla.
40	2	b 300	Carl F. Setz.....	St. Louis, Mo.....	620 Chestnut Street.
41	4	b 280	Annie Jessup Woodin.....	New York, N.Y.....	2 East 67th Street.
42	1	b 250	Carol Lombardo.....	do.....	68 Continental Avenue, Forest Hills, L.I., N.Y.
43	1	100	C. S. Smith.....	St. Augustine, Fla.....	Box 635.
44	6	b 250	George B. Feenan.....	New York, N.Y.....	302 West 86th Street.
45	6	b 50	G. Harton Singer, Jr.....	Los Angeles, Calif.....	Huntington Hotel, Pasadena, Calif.
46	4	100	E. W. Jasper.....	St. Augustine, Fla.....	c/o Halifax River & Yacht Club, Daytona Beach, Fla.
47	5	200	Paul L. Hald.....	New York, N.Y.....	116 John Street.
48	1	b 28	Albert C. Middleton.....	Philadelphia, Pa.....	Moorestown, N.J.
49	2	100	Ralph E. Barker.....	Fall River, Mass.....	47 Winthrop Street, Taunton, Mass.
50	3	b 108	Henry L. Ott.....	Tampa, Fla.....	818 South Edison Avenue.
51	7	180	Alfred I. Du Pont.....	Wilmington, Del.....	Nemours.
52	1	b 12	S. W. Harden.....	Baltimore, Md.....	
53	2	200	Thomas B. Taylor.....	New York, N.Y.....	342 Madison Avenue.
54	9	300	Roger L. Farnham.....	do.....	Riverside Drive, Red Bank, N.J.
55	7	350	H. Rodney Sharp.....	Wilmington, Del.....	16th and Brinckle Avenue.
56	1	30	Gano Dunn.....	Bar Harbor, Maine.....	Cranberry Isles, Maine.
57	1	15	Robert Jacob (N.Y.).....	New York, N.Y.....	Pilot Street, City Island, N.Y.
58	2	b 600	J. Hall Taylor.....	Grand Haven, Mich.....	Frankfort, Mich.
59	7	600	South Florida Yacht Club.....	Miami, Fla.....	209 Northeast 21st Street.
60	11	b 250	John Wanamaker, Jr.....	New York, N.Y.....	Broadway and 9th Street.
61	8	48	Carolina Yacht Corporation (S.C.).....	Charleston, S.C.....	
62	2	b 50	Stephen N. Etnier.....	Portland, Me.....	South Harpswell, Me.
63	1	50	Malcolm D'Ambrogio.....	Bridgeport, Conn.....	Box 197, Riverside, Conn.
64	1	b 25	Eberhard K. Rossdam.....	Los Angeles, Calif.....	823 Marine Avenue, Wilmington, Calif.

Line no.	Official no.	Signal and radio call letters	Rig	Name of yacht	Tonnage		Dimensions in feet			When built	Where built
					Gross	Net	Length	Breadth	Depth		
1	215157	KMFM	Ol.s.	Norconian	139	98	100.3	21.7	8.7	1917	Boston, Mass.
2	107721	KMFN	Ga.s.	Norka	28	24	59.4	15.0	7.5	1902	South Boston, Mass.
3	230047	KMFO	Ol.s.	Normada	153	104	116.2	19.0	9.4	1930	Salisbury, Md.
4	200147	KMFP	Ga.s.	Normona	52	45	71.9	22.2	5.2	1903	Tottenville, N.Y.
5	220825	KMFO	Ga.s.	Norseman	29	20	53.5	14.6	8.7	1920	East Boothbay, Maine.
6	225498	KMFS	Ga.s.	North Star	121	111	84.8	18.0	6.2	1923	Camden, N.J.
7	230147	KMFT	Ol.s.	NORTHWIND	221	97	112.0	22.1	10.9	1930	Manitowoc, Wis.
8	211439	KMFT	Ga.s.	Nymph	41	27	57.5	14.5	6.1	1913	Port Clinton, Ohio.
9	227127	KMFT	Ol.s.	OCEANIA	375	129	146.2	24.6	13.2	1923	Kiel, Germany
10	228118	KMFW	Ga.s.	Old River	299	286	124.5	26.0	6.4	1928	Miami, Fla.
11	223476	KMFX	Ga.s.	Oilvette	83	70	73.2	17.1	6.1	1923	Camden, N.J.
12	155440	KMFY	Ga.s.	Onawa	17	15	42.3	14.2	6.1	1902	Bayonne, N.J.
13	209307	KMFZ	Ga.s.	Onelda	97	94	80.5	15.5	8.8	1911	Muskegon, Mich.
14	230369	KMGA	Ol.s.	ONIKA	270	184	114.8	22.1	9.9	1930	Wilmington, Del.
15	225902	KMGB	Ga.s.	Onward	26	23	61.3	11.0	4.8	1926	Bay City, Mich.
16	230810	KMGO	Ol.s.	Onwego	224	152	115.0	22.0	11.6	1931	Morris Heights, N.Y.
17	150817	KMGD	Ga.s.	Oriana III	32	29	64.5	14.4	13.9	1899	Bristol, R.I.
18	223906	KMGE	Ga.s.	Orpah	32	29	44.7	14.2	4.8	1924	Dorchester, N.J.
19	214991	KMGF	Ol.s.	Orsaba	104	83	84.8	16.2	7.7	1917	Port Clinton, Ohio.
20	229642	KMGG	Ga.s.	Orthia	63	49	69.7	16.0	6.4	1930	Wilmington, Del.
21	226773	KMGJ	Ga.s.	Osprey III	80	72	76.0	22.0	7.7	1927	Bay Head, N.J.
22	224338	KMGK	Ga.s.	Ottella	172	142	96.7	20.3	10.5	1924	Miami, Fla.
23	227281	KMGL	Ga.s.	Paladin	75	51	75.9	16.1	8.0	1928	Boston, Mass.
24	209903	KMGH	Ga.s.	Palestine	68	60	82.5	21.4	9.0	1904	Port Jefferson, N.Y.
25	201113	KMGN	Ga.s.	Palmetto	23	17	60.2	12.5	3.0	1903	New York, N.Y.
26	223799	KMGO	Ga.s.	MAVIAIR	184	92	113.7	18.7	10.1	1924	Bath, Maine.
27	223062	KMGP	Ol.s.	Pandora	107	86	104.4	14.6	8.5	1917	Bremerton, Wash.
28	211427	KMGQ	Ga.s.	Pandora III	34	27	57.5	13.7	6.2	1913	Camden, N.J.
29	228665	KMGR	Ol.s.	PARAGON	175	76	128.4	19.2	11.6	1929	Bath, Maine.
30	150994	KMGS	Ol.s.	Parthenia (composite)	110	74	114.0	17.8	8.8	1903	Bristol, R.I.
31	226559	KMGU	Ga.s.	Patsobel II	20	13	40.2	11.5	5.7	1930	Bayonne, N.J.
32	228274	KMGW	Ga.s.	Peacock III	49	33	69.2	13.5	5.8	1929	Stamford, Conn.
33	224360	KMGX	Ol.s.	PEGASUS	190	129	110.3	21.5	10.4	1924	Morris Heights, N.Y.
34	206610	KMGY	Ga.s.	Peggy	68	64	64.6	16.0	6.6	1911	Manitowoc, Wis.
35	228621	KMGZ	Ga.s.	Theresa V	38	26	53.2	14.2	6.1	1929	Bayonne, N.J.
36	223863	KMIA	Ga.s.	Penguin	19	13	44.0	13.7	5.1	1924	Boston, Mass.
37	228329	KMIB	Ol.s.	Content	180	122	107.8	20.3	10.7	1920	Quincy, Mass.
38	225402	KMIC	Ga.s.	Peregrine II	109	74	79.8	17.0	9.4	1926	New York, N.Y.
39	224812	KMID	Ga.s.	Phantom	43	29	68.0	12.5	6.5	1925	Neponset, Mass.
40	225758	KMIF	Ga.s.	Pilgrim II	118	107	84.8	18.0	6.2	1926	Camden, N.J.
41	213913	KMIG	Ga.s.	Pioneer	209	172	111.7	22.0	6.1	1916	do
42	229744	KMIH	Ga.s.	Nawaja	43	35	56.5	14.5	6.5	1930	Bayonne, N.J.
43	211140	KMII	Ga.s.	Plelone	33	29	57.0	14.5	9.2	1913	Bristol, R.I.
44	200001	KMIJ	Ga.s.	Polaris	29	25	58.3	15.4	6.0	1903	do
45	215340	KMIK	Ga.s.	Polly	47	22	77.2	14.0	6.1	1917	Wiscasset, Maine.
46	136492	KMIL	Ga.s.	Polyanthus	38	35	78.0	13.6	7.9	1895	Bristol, R.I.
47	226666	KMIM	Ga.s.	Pomander III	75	51	81.7	16.1	7.0	1927	Boston, Mass.
48	207271	KMIN	Ga.s.	Porpoise	36	25	70.6	13.0	5.7	1910	Baltimore, Md.
49	226020	KMIO	Ga.s.	Poseldon	31	28	54.6	15.0	8.9	1926	City Island, N.Y.
50	223224	KMIP	Ga.s.	Primrose IV	17	11	44.4	13.2	7.3	1923	Friendship, Maine.
51	222852	KMIQ	Ga.s.	Priscilla	59	51	62.2	16.5	7.3	1923	Camden, N.J.
52	223004	KMIR	Ga.s.	Priscilla	31	21	53.0	13.0	6.4	1923	Bayonne, N.J.
53	229749	KMIS	Ga.s.	Pronto	28	19	52.8	12.4	5.9	1930	Southwest Harbor, Maine.
54	229599	KMIT	Ol.s.	Wilhelmina (composite)	176	119	101.4	19.8	9.8	1927	Penetanguishene, Ontario, Canada.
55	230644	KMIV	Ol.s.	PURITAN	101	81	102.0	21.9	11.5	1931	Groton, Conn.
56	207589	KMIW	Ga.s.	Queen Mab (composite)	63	49	62.8	17.8	11.4	1910	Bristol, R.I.
57	214729	KMIX	Ga.s.	Quicksilver	20	7	50.9	10.0	5.1	1916	Madisonville, La.
58	223923	KMIY	Ga.s.	Quita	26	17	52.3	14.0	7.8	1924	Salisbury, Md.
59	223569	KMIZ	Ol.s.	Radio	131	62	97.1	24.6	13.5	1924	Essex, Mass.
60	228365	KMJA	Ga.s.	Rainier	20	13	40.2	11.5	5.7	1929	Bayonne, N.J.
61	203929	KMJC	Ga.s.	Rainallah (composite)	49	29	67.8	18.8	10.3	1907	Bristol, R.I.
62	220003	KMJE	Ga.s.	RAMONA	126	101	98.0	23.5	15.5	1920	Do.
63	222157	KMJF	Ol.s.	RAMONA	495	214	169.1	24.0	13.1	1922	Newport News, Va.

Line no.	Crew	Horse-power	Name of owner	Home port	Address of owner
1	7	400	George A. Rogers	Los Angeles, Calif.	2180 West 21st Street.
2	3	35	Jullan B. Doherty	Boston, Mass.	1374 Massachusetts Avenue, Cambridge, Mass.
3	8	900	Henry H. Rogers	New York, N.Y.	Southampton, L.I., N.Y.
4	1	50	Robert A. Smith	do	Mahwah, N.J.
5	4	b 60	H. Morton Merriman	do	118 East 54th Street.
6	7	300	Stanton Griffis	do	Carlton House, 22 East 47th Street.
7	11	600	Charles Martin Clark, Jr.	do	710 Park Avenue.
8	1	b 85	Hugh H. Miller	do	225 25th Street (B).
9	13	900	Donaldson Brown	do	1775 Broadway.
10	10	1, 130	O. K. G. Billings	do	30 East 42d Street.
11	6	b 160	Mark C. Hunnywell	Miami, Fla.	4567 Pinetree Drive, Miami Beach, Fla.
12	1	b 35	Samuel A. Goldberg	Philadelphia, Pa.	7804 A Spring Avenue, Elkins Park, Pa.
13	6	b 200	C. R. Chew	Memphis, Tenn.	1290 Peabody Avenue.
14	13	550	Edsel B. Ford	Detroit, Mich.	1100 Lake Shore Drive, Grosse Pointe Shores, Mich.
15	1	150	Frank W. Atkins	Port Huron, Mich.	1405 4th Avenue, Bay City, Mich
16	8	600	George L. Bourne	New York, N.Y.	60 East 42d Street.
17	2	b 25	Charles Tift	Boston, Mass.	50 Congress Street.
18	1	b 57	Adolph Wm. Schramm	Philadelphia, Pa.	409 Linden Avenue, Riverton, N.J.
19	6	350	R. E. Roberts	Baltimore, Md.	c/o Lord Mott & Co., foot Fell Street.
20	2	350	Archibold M. L. Du Pont	Wilmington, Del.	Mouchanin, Del.
21	6	100	Carmen R. Runyon	Philadelphia, Pa.	Mantoloking, N.J.
22	11	b 400	W. J. Penick	New Orleans, La.	Canal Bank Building.
23	5	200	Henry A. Morss	Boston, Mass.	201 Devonshire Street.
24	7	b 50	Andrew G. Pierce, Jr.	New Bedford, Mass.	99 Madison Street.
25	2	b 45	Louis Jennes	New York, N.Y.	914 Washington Street, Hoboken. N.J.
26	10	b 350	Maviar Corporation (N.Y.)	do	500 5th Avenue.
27	3	b 130	A. R. Stephenson	Seattle, Wash.	1101 Northlake Avenue.
28	3	b 50	Thomas J. Carman	New York, N.Y.	22 Gordon Place, Freeport, L.I., N.Y.
29	10	700	Charles J. Davol	Providence, R.I.	69 Point Street.
30	13	160	Parthenia Corporation (N.Y.)	New York, N.Y.	41 East 42d Street.
31	1	125	George W. Van Benschoten	Providence, R.I.	195 Thayer Street.
32	3	1, 200	Thomas G. Eastman	New York, N.Y.	120 Broadway.
33	12	b 400	Clifford Hemphill	do	15 Broad Street.
34	3	b 40	Eleanor A. Allison	Philadelphia, Pa.	Wallingford, Pa.
35	3	200	A. A. Hageman	New York, N.Y.	66 West 37th Street.
36	1	b 140	E. John Lownes, Jr.	Providence, R.I.	54 Wingate Road.
37	9	630	Howard E. Spaulding	New York, N.Y.	31 Nassau Street.
38	4	200	Edward Albert Rockwell	do	40 Deepdene Road, Forest Hills, N.Y.
39	3	700	F. T. Bedford	Bridgeport, Conn.	Greens Farms, Conn.
40	8	300	William M. Elkins	Philadelphia, Pa.	305 Land Title Building.
41	6	b 300	Edward W. Coppage	New York, N.Y.	105 North 31st Avenue, Long- port, N.J.
42	2	250	Alice G. Witherbee	Bridgeport, Conn.	Round Hill Road, Greenwich, Conn.
43	5	b 50	Joseph V. Santry	Salem, Mass.	Marblehead, Mass.
44	3	b 80	Wade Stiles	Miami, Fla.	3933 Polncianna Avenue.
45	3	b 230	Nina Allen	New York, N.Y.	150-49 Thirty-fifth Avenue, Flushing, N.Y.
46	3	50	Florence Bailey	do	67 Washington Street, North- port, Long Island.
47	5	350	Bertram B. Conrad	New Bedford, Mass.	473 Chestnut Hill, Boston, Mass.
48	3	b 100	Ogden Reid	New York, N.Y.	Tribune Building.
49	1	b 65	Thomas J. Watson	do	778 Park Avenue.
50	1	12	Frank A. Poor	Boston, Mass.	202 Atlantic Avenue, Swamp- scott, Mass.
51	3	b 74	R. M. Barwise	New York, N.Y.	450 West 24th Street.
52	1	90	Louis E. Lamborn	Baltimore, Md.	McDonogh, Md.
53	2	580	Edward J. Abbott	Boston, Mass.	Wilton, N.H.
54	8	300	Essex & Bergen Realty & Holding Co. (N.J.)	New York, N.Y.	681 Main Street, Belleville, N.J.
55	7	150	Harry J. Bauer	Los Angeles, Calif.	1220 Hillcrest Avenue.
56	5	40	Horace Binney	Newport, R.I.	12 LeRoy Avenue.
57	2	b 300	John L. Dlassellis	New Orleans, La.	2525 South Carrollton Avenue.
58	2	28	Geo. Woodward, Jr.	Philadelphia, Pa.	8013 Navajo Street, Chestnut Hill.
59	5	b 120	Morgan Adams (Calif.)	Los Angeles, Calif.	626 South Spring Street.
60	1	125	Robert H. Hibbard	New York, N.Y.	140 Waverly Place.
61	3	50	R. H. I. Goddard	Providence, R.I.	66 Power Street.
62	10	b 130	Floy E. Rohl	Los Angeles, Calif.	4351 Alhambra Avenue.
63	21	1,000	John W. Hubbard	Pittsburgh, Pa.	313 6th Avenue.

Line no.	Official no.	Signal and radio call letters	Rig	Name of yacht	Tonnage		Dimensions in feet			When built	Where built
					Gross	Net	Length	Breadth	Depth		
1	111461	KMJG	G.s.	Rampant.....	38	36	65.0	13.6	6.0	1903	Bridgeport, Conn.....
2	227340	KMJH	Ol.s.	Nina III.....	70	47	81.6	15.9	6.8	1928	Stamford, Conn.....
3	226118	KMJI	G.s.	Dormar.....	127	110	85.0	18.0	8.9	1926	Camden, N.J.....
4	206968	KMJJ	G.s.	Ramluk III.....	54	40	77.4	14.0	6.4	1911	South Boston, Mass.....
5	208060	KMJK	G.s.	Recla.....	33	31	55.5	12.5	5.5	1910	New York, N.Y.....
6	207901	KMJL	G.s.	Reposado.....	95	65	92.0	17.0	8.1	1910	Seattle, Wash.....
7	221261	KMJM	G.s.	Restless.....	22	17	53.9	11.0	4.9	1921	Milwaukee, Wis.....
8	212299	KMJN	G.s.	Reveler.....	40	33	59.3	14.9	6.1	1914	Port Republic, N.J.....
9	203232	KMJO	G.s.	Revonah.....	22	17	53.7	11.2	4.9	1906	Bayonne, N.J.....
10	226843	KMJP	Ol.s.	Rhea III.....	128	81	97.0	18.5	9.8	1927	Chicago, Ill.....
11	225450	KMJQ	G.s.	Gee Gee.....	41	27	65.8	12.4	5.8	1926	Boston, Mass.....
12	224385	KMJR	Ol.s.	CAROLITA.....	284	144	123.5	23.0	12.5	1923	Kiel Gaarden, Germany.....
13	226544	KMJS	Ol.s.	Ripple.....	77	52	76.7	20.2	10.3	1927	Boston, Mass.....
14	228366	KMJT	G.s.	Rogist.....	138	110	103.2	18.8	8.4	1929	Stamford, Conn.....
15	228367	KMJU	G.s.	Robesan III.....	20	13	40.2	11.5	5.7	1929	Bayonne, N.J.....
16	226501	KMJV	Ol.s.	Romany.....	46	44	63.0	18.7	7.1	1927	Dorchester, N.J.....
17	224730	KMJW	G.s.	Romany II.....	84	67	93.7	16.2	7.5	1925	Boston, Mass.....
18	225112	KMJX	G.s.	Rosalie.....	35	29	47.4	14.8	6.1	1925	Keyport, N.J.....
19	223788	KMJY	G.s.	Rosecliff 2nd.....	59	51	62.2	16.5	7.3	1924	Camden, N.J.....
20	206376	KMKA	G.s.	Rosemary.....	41	32	64.1	13.6	5.6	1909	Quincy, Mass.....
21	230591	KMKB	Ol.s.	ROSEWILL II.....	161	109	113.7	18.0	8.9	1931	Bay City, Mich.....
22	211124	KMKC	G.s.	Marybeth.....	29	20	58.5	13.3	6.4	1913	Camden, N.J.....
23	223852	KMKD	Ol.s.	Gladly L.....	46	31	61.5	14.3	5.9	1924	Lynn, Mass.....
24	227604	KMKF	G.s.	Sachem.....	56	38	70.0	14.0	7.0	1928	Quincy, Mass.....
25	226778	KMKG	G.s.	Salee.....	38	35	60.0	16.7	9.1	1927	Boston, Mass.....
26	223191	KMKH	Ol.s.	Samona.....	120	81	107.4	17.8	7.9	1923	Seattle, Wash.....
27	204323	KMKI	G.s.	San Toy II.....	35	29	69.7	13.4	6.5	1907	New York, N.Y.....
28	219424	KMKJ	G.s.	Sangamo.....	81	67	75.8	17.5	8.4	1919	Camden, N.J.....
29	210556	KMKK	G.s.	Santanta.....	94	79	84.8	19.8	5.8	1912	Boston, Mass.....
30	221830	KMKL	G.s.	Sanugentol.....	48	32	79.0	12.8	7.3	1917	Bristol, R.I.....
31	215367	KMKM	G.s.	Sanwan.....	219	174	107.6	28.0	15.1	1917	Rosario, Wash.....
32	213412	KMKN	G.s.	Monataka II.....	30	24	62.0	15.5	9.3	1915	East Boothbay, Maine.....
33	211195	KMKO	G.s.	Sapho.....	16	15	51.3	11.2	6.5	1913	New York, N.Y.....
34	207371	KMKP	Ol.s.	Mareve.....	45	30	75.3	12.0	6.7	1910	Boston, Mass.....
35	229435	KMKQ	Ol.s.	WILD DUCK.....	380	245	142.8	24.6	11.4	1930	Bay City, Mich.....
36	228120	KMKR	Ol.s.	Saunterer.....	149	118	90.5	20.0	8.7	1928	Camden, N.J.....
37	117061	KMKS	G.s.	Savalo.....	45	40	68.0	17.2	5.6	1901	Tottenville, N.Y.....
38	222502	KMET	G.s.	Savitar.....	104	70	96.3	16.0	7.5	1922	New York, N.Y.....
39	230643	KMKU	G.s.	Sazarac.....	58	39	78.9	13.5	7.3	1931	City Island, N.Y.....
40	214179	KMKV	G.s.	Scilla.....	74	47	83.4	16.1	8.3	1916	Port Clinton, Ohio.....
41	209683	KMKW	G.s.	Scotian.....	68	40	83.5	15.3	9.0	1912	West Mystic, Conn.....
42	224777	KMKX	G.s.	Sea Dream.....	100	82	94.3	17.3	6.6	1925	Stamford, Conn.....
43	224315	KMEY	G.s.	SEADRIFT.....	70	28	74.0	20.2	13.0	1924	Hessle, England.....
44	214864	KMLA	G.s.	Sea Lady.....	22	21	56.2	11.2	5.3	1917	Bristol, R.I.....
45	230819	KMLC	Ol.s.	SEAFINE.....	485	282	148.2	26.2	15.0	1931	Bath, Maine.....
46	223691	KMLD	G.s.	Sea Roamer.....	22	17	48.0	13.5	6.6	1924	Winthrop, Mass.....
47	228682	KMLG	G.s.	Consort III.....	69	54	77.4	16.0	6.9	1928	Saltsjobaden, Sweden.....
48	201644	KMLH	G.s.	SEMINOLE.....	174	140	107.7	21.0	7.1	1904	Mariners Harbor, N.Y.....
49	224073	KMLI	G.s.	Serenia.....	91	77	77.7	17.1	8.1	1924	Camden, N.J.....
50	228431	KMLJ	Ol.s.	SEVEN SEAS.....	325	143	143.1	27.5	13.2	1912	Stockholm, Sweden.....
51	218327	KMLK	G.s.	Maria Dolores.....	52	27	78.8	13.8	6.8	1919	Seattle, Wash.....
52	214010	KMLL	G.s.	Shadow.....	23	22	46.0	12.4	5.7	1916	Bristol, R.I.....
53	228521	KMLM	G.s.	Bhadow.....	29	19	48.5	12.6	6.1	1929	Bayonne, N.J.....
54	225094	KMLN	Ol.s.	DOCTOR BRINKLEY II.....	311	211	150.0	24.3	11.0	1925	New York, N.Y.....
55	206313	KMLO	G.s.	Shark.....	30	24	74.2	12.4	7.2	1909	Osterville, Mass.....
56	228487	KMLP	G.s.	Shearwater.....	36	31	67.5	16.5	8.8	1929	East Boothbay, Maine.....
57	211638	KMLR	Ol.s.	SIALIA.....	726	407	206.5	27.0	17.1	1913	Wilmington, Del.....
58	225735	KMLS	Ol.s.	SIRLE.....	183	124	113.4	20.6	9.6	1926do.....
59	117268	KMLU	G.s.	Siesta.....	32	32	57.7	15.1	8.4	1900	New Bedford, Mass.....
60	202230	KMLV	G.s.	Siesta.....	31	26	76.8	11.7	5.1	1903	New York, N.Y.....
61	207573	KMLW	Ol.s.	Siesta.....	56	32	70.1	15.2	6.1	1910	Boston, Mass.....
62	218748	KMLX	G.s.	Siesta.....	132	114	89.6	19.5	8.0	1919	Holly Hill, Fla.....
63	116034	KMLY	G.s.	Signal.....	18	14	37.7	13.0	6.2	1883	Piermont, N.Y.....
64	225973	KMLZ	G.s.	Silver Moon.....	45	30	68.2	14.4	5.5	1926	Salisbury, Md.....

Line no.	Crew	Horse-power	Name of owner	Home port	Address of owner
1	1	25	George B Chase.....	Tampa, Fla.....	7311 Burlington Avenue, St. Petersburg, Fla.
2	4	400	J. Hall Taylor.....	New York, N.Y.....	50 Church Street.
3	5	300	Margaret W. Love.....	do.....	Hillcrest Road, Englewood, N.J.
4	2	b 120	Mildred Rickman.....	do.....	9406 Thirty-fourth Road, Jackson Heights, N.Y.
5	2	b 50	W. H. Morrison.....	Cleveland, Ohio.....	38 Prospect Street, Ashtabula, Ohio.
6	4	b 100	William C. McDuffie.....	Los Angeles, Calif.....	980 Orlando Road, Pasadena, Calif.
7	2	400	Mary Jones.....	New York, N.Y.....	2537 Grand Concourse.
8	3	60	A. R. Gross.....	Baltimore, Md.....	1703 West Baltimore Street.
9	3	b 50	W. J. Pierpont.....	Savannah, Ga.....	711 Whitaker Street.
10	8	300	Charles A. Munroe.....	New York, N.Y.....	Greenwich, Conn.
11	3	450	Murdoch P. Johnson.....	Boston, Mass.....	10 Soden Street, Cambridge, Mass.
12	21	b 500	F. Donald Coster.....	Bridgeport, Conn.....	Fairfield, Conn.
13	3	b 125	George A. Mitchell.....	Los Angeles, Calif.....	1239 South Camden Drive.
14	8	1,600	M. Fromkin.....	New York, N.Y.....	76 Beaver Street.
15	1	125	William H. Faust.....	do.....	44 Dorchester Road, Rockville Center, Long Island, N.Y.
16	3	30	Arthur A. Morse.....	Baltimore, Md.....	10 Hillside Road, Roland Park.
17	5	b 600	Louise Webber Jackson.....	Bar Harbor, Maine.....	Ford Building, Detroit Mich.
18	1	65	Daniel Noble.....	New York, N.Y.....	4 Terrace Avenue, Jamaica, N.Y.
19	3	37	Clifford G. Ludvigh.....	do.....	16 Exchange Place.
20	3	b 50	Mary P. Carlisle.....	do.....	43 Exchange Place.
21	8	700	W. O. Rands.....	Detroit, Mich.....	First National Bank Building.
22	2	b 225	Alfred J. Hoffman.....	New York, N.Y.....	6851 Fresh Pond Road (B).
23	1	b 152	Leroy A. French.....	do.....	921 East 18th Street (B).
24	2	b 450	Unetha M. Flatten.....	New York, N.Y.....	1035 East 7th Street (B).
25	4	40	E. Allan Wood.....	do.....	Box 482, Greenwich, Conn.
26	4	b 300	Craig Shipbuilding Co. (Calif.).....	Los Angeles, Calif.....	Water and Mendicino Streets, Long Beach, Calif.
27	1	150	John E. Johnson.....	Perth Amboy, N.J.....	c/o C. W. Fergunspay, Rumson Road, Rumson, N.J.
28	6	b 140	Sherburn M. Becker.....	New York, N.Y.....	740 Park Avenue.
29	6	b 160	Yacht Santanta Corporation (Mass.).....	Boston, Mass.....	5 Fish Pier, South Boston, Mass.
30	3	600	Joseph J. Greene.....	Philadelphia, Pa.....	5630 Appietree Street.
31	1	b 130	Frank G. Moran.....	Seattle, Wash.....	Moran School, Wash.
32	2	b 30	Hannibal E. Hamlin.....	Bar Harbor, Me.....	Ellsworth, Me.
33	2	b 40	Walter G. Moyle.....	Washington, D.C.....	Earle Building.
34	5	b 100	Everett W. Nicos.....	Boston, Mass.....	54 Harrington Street, Water town, Mass.
35	13	900	Charles B. Levey.....	New York, N.Y.....	59 Beekman Street.
36	8	400	Jeremiah Milbank.....	New York, N.Y.....	16 East 67th Street.
37	2	60	Mrs. Ella B. Fulton.....	Miami, Fla.....	1884 Northwest North River Drive.
38	7	b 500	Joseph H. Seaman.....	New York, N.Y.....	32 Liberty Street.
39	4	1,000	George H. Townsend.....	Bridgeport, Conn.....	Meads Point, Greenwich, Conn.
40	5	b 160	Alex J. Groesbeck.....	Detroit, Mich.....	Dime Bank Building.
41	4	40	Joseph J. Trpescher.....	New York, N.Y.....	173 Marine Street, City Island, N.Y.
42	6	b 600	Samuel M. Nicholson.....	Providence, R.I.....	71 George Street.
43	4	b 60	Charles K. Beekman.....	New York, N.Y.....	52 William Street.
44	1	b 50	Henry A. Wise Wood.....	do.....	25 Madison Avenue.
45	18	1,100	T. G. Hollander.....	Boston, Mass.....	202 Boylston Street.
46	1	b 37	E. C. Lang.....	do.....	174 East Emerson Street, Melrose, Mass.
47	4	360	T. Munroe Dobbins.....	Philadelphia, Pa.....	123 South Broad Street.
48	10	b 225	Seminole Boat Co. (Del.).....	Miami, Fla.....	1317 Biscayne Boulevard.
49	7	b 220	Charles U. Bay.....	New York, N.Y.....	45 Prospect Place.
50	22	360	Seven Seas Yacht (N.Y.).....	do.....	250 West 57th Street.
51	2	b 350	Clifford Mooers.....	Seattle, Wash.....	Arctic Building.
52	2	40	Harold T. Merriman.....	Providence, R.I.....	37 Cooke Street.
53	2	250	James C. Ayer.....	New York, N.Y.....	2 West 67th Street.
54	8	b 1,000	Dr. John R. Brinkley.....	Corpus Christi, Tex.....	Del Rio, Tex.
55	1	b 80	Morgan Barney.....	Bridgeport, Conn.....	702 Steamboat Road, Greenwich, Conn.
56	2	b 100	Charles E. Dunlap.....	New York, N.Y.....	1 Broadway.
57	34	b 1,500	A. N. Andrews Investment Corporation (Del.).....	do.....	17 East 45th Street.
58	12	s 600	John H. French.....	Detroit, Mich.....	935 Lake Shore Road, Grosse Pointe Shores, Mich.
59	1	b 27	P. F. Malechy.....	Chicago, Ill.....	1402 South Parkside Avenue.
60	2	75	T. H. Bruhn.....	Miami, Fla.....	114 N.W. 22d Avenue.
61	3	b 380	C. E. Wheeler.....	Los Angeles, Calif.....	3173 Wilshire Boulevard, Wilmington, Calif.
62	1	b 125	Laura H. White.....	Philadelphia, Pa.....	Marlborough-Bienheim Hotel, Atlantic City, N.J.
63	2	b 28	William W. Varney.....	Baltimore, Md.....	6017 Bellona Road.
64	3	360	Caleb F. Fox, Jr.....	Philadelphia, Pa.....	Commercial Trust Building.

Line no.	Official no.	Signal and radio call letters	Rig	Name of yacht	Tonnage		Dimensions in feet			When built	Where built
					Gross	Net	Length	Breadth	Depth		
1	229497	KMMA	Ga.s.	Silver Moon II.....	158	104	92.0	20.0	9.3	1930	Camden, N.J.....
2	226069	KMMB	Ga.s.	Leander.....	117	79	80.5	18.1	9.5	1926	New York, N.Y.....
3	116901	KMMC	Ga.s.	Simitar.....	30	27	55.2	15.0	7.9	1899	South Boston, Mass.....
4	229311	KMMD	Ga.s.	Sirene.....	60	40	85.3	13.7	6.3	1930	Salisbury, Md.....
5	227706	KMME	Ga.s.	Roamer.....	71	48	85.0	15.5	7.9	1928	Lynn, Mass.....
6	204420	KMMF	Ga.s.	Skidbladnir.....	76	55	90.0	15.8	6.0	1907	Wilmington, Calif.....
7	227626	KMMG	Ga.s.	Skunk.....	17	11	53.1	11.2	4.1	1928	Stamford, Conn.....
8	221963	KMMH	Ga.s.	Skylark III.....	85	58	94.0	15.5	9.0	1922	Bristol, R.I.....
9	231618	KMMK	Ol.s.	Sonny.....	16	15	40.6	12.4	6.3	1932	City Island, N.Y.....
10	219325	KMML	Ga.s.	Sonora.....	61	58	57.3	16.0	6.5	1919	Holly Hill, Fla.....
11	209519	KMMN	Ol.s.	Southern Breeze.....	93	63	91.8	17.0	8.0	1912	Baltimore, Md.....
12	230809	KMMP	Ga.s.	South Wind.....	26	18	42.3	13.2	5.1	1920	Keyport, N.J.....
13	223797	KMMQ	Ga.s.	Sphynx.....	111	76	79.3	17.0	9.5	1924	New York, N.Y.....
14	225552	KMMR	Ga.s.	Spindle.....	36	24	65.8	12.4	5.8	1926	Boston, Mass.....
15	225868	KMMS	Ga.s.	Spindrift.....	47	32	68.7	14.9	5.9	1926	Stamford, Conn.....
16	226054	KMMT	Ga.s.	Spindrift.....	73	58	78.3	14.5	6.5	1926	New York, N.Y.....
17	229737	KMMU	Ga.s.	Spindrift.....	38	31	54.9	13.0	6.2	1930	Bayonne, N.J.....
18	226996	KMMW	Ga.s.	Spindrift II.....	29	19	48.5	12.6	6.1	1930	do.....
19	229922	KMMX	Ga.s.	Spindrift II.....	23	16	42.7	11.6	5.4	1930	do.....
20	222064	KMMY	Ga.s.	SPITFIRE.....	181	123	90.0	20.0	11.5	1922	Neponset, Mass.....
21	213976	KMMZ	Ga.s.	Squaw.....	22	21	51.0	14.4	8.6	1916	Bristol, R.I.....
22	228704	KMNB	Ga.s.	Starlight.....	17	12	43.5	11.2	5.0	1929	Clason Point, N.Y.....
23	223969	KMNO	Ga.s.	Starling.....	17	14	44.8	10.8	5.2	1924	Braintree, Mass.....
24	225809	KMND	Ol.s.	STARLING.....	158	121	111.1	26.0	12.5	1926	East Boothbay, Maine.....
25	222815	KMNE	Ga.s.	Stella.....	32	22	55.8	15.8	9.2	1923	Boston, Mass.....
26	229093	KMNF	Ol.s.	Stella Polaris.....	48	38	66.0	14.1	5.6	1929	Chicago, Ill.....
27	229917	KMNG	Ol.s.	STEVANA.....	234	159	124.3	21.2	11.6	1930	New York, N.Y.....
28	222633	KMNH	Ol.s.	Stranger.....	90	61	104.5	14.8	8.5	1918	Mare Island, Calif.....
29	216151	KMNI	Ol.s.	Student Prince.....	42	38	62.8	12.1	5.1	1911	North Tonawanda, N.Y.....
30	225459	KMNK	Ol.s.	Sueja III.....	179	121	108.1	19.0	11.1	1926	Winslow, Wash.....
31	211909	KMNL	Ga.s.	Sueno.....	57	52	66.5	16.2	3.1	1913	Miami, Fla.....
32	222304	KMNM	Ga.s.	Sundown.....	30	18	51.7	12.3	5.4	1922	Bayonne, N.J.....
33	229426	KMNN	Ga.s.	Sunny Boy.....	52	40	65.6	14.0	6.0	1927	Quincy, Mass.....
34	214934	KMNO	Ga.s.	Sunshine.....	64	55	65.9	16.4	7.6	1917	Brooklyn, N.Y.....
35	222690	KMNP	Ga.s.	Surocase.....	79	54	104.3	14.9	8.3	1917	do.....
36	227544	KMNQ	Ga.s.	Susannah.....	55	38	72.6	14.7	6.6	1928	Quincy, Mass.....
37	228851	KMNR	Ga.s.	Marpo V.....	20	13	40.2	11.5	5.7	1929	Bayonne, N.J.....
38	202248	KMNS	Ga.s.	Sweetheart.....	30	26	57.6	12.0	5.2	1905	New York, N.Y.....
39	230483	KMNT	Ol.s.	MARY M.....	54	29	63.1	15.1	6.0	1930	Hemeligen, Germany.....
40	213128	KMNU	Ol.s.	SYBILLA III.....	103	70	115.1	14.2	8.2	1915	City Island, N.Y.....
41	226101	KMNV	Ga.s.	Sydney.....	163	146	94.2	20.0	6.4	1925	Camden, N.J.....
42	214782	KMNW	Ga.s.	Taglioni.....	44	34	70.0	13.6	5.7	1913	New Orleans, La.....
43	213855	KMNX	Ga.s.	Talisse.....	32	22	51.0	14.2	4.8	1915	Miami, Fla.....
44	220278	KMNY	Ga.s.	Tanagra.....	27	19	60.3	12.0	3.6	1920	Stamford, Conn.....
45	203169	KMNZ	Ga.s.	Taormina.....	62	57	78.7	19.0	10.2	1906	Boston, Mass.....
46	223659	KMOA	Ga.s.	Taormina.....	178	121	113.4	19.6	10.6	1924	do.....
47	220004	KMOB	Ga.s.	Tara.....	46	31	77.0	12.6	5.9	1920	Bristol, R.I.....
48	203690	KMOC	Ga.s.	Tarolinta.....	22	20	60.0	12.2	5.6	1906	Long Island City, N.Y.....
49	202176	KMOD	Ga.s.	Tarpon.....	20	17	43.3	15.1	6.5	1905	Boston, Mass.....
50	222162	KMOE	Ga.s.	Tarpon.....	30	18	51.7	12.3	5.4	1922	Bayonne, N.J.....
51	229498	KMOF	Ga.s.	Tech, Jr.....	69	47	81.5	15.5	7.1	1930	Camden, N.J.....
52	227043	KMOG	Ga.s.	Tempter II.....	35	15	61.7	15.2	4.4	1927	Morehead City, N.C.....
53	228623	KMOH	Ga.s.	Teragram.....	22	13	49.6	14.2	6.6	1929	Essex, Conn.....
54	206665	KMOI	Ga.s.	Thais.....	23	19	54.6	11.2	6.0	1909	Lynn, Mass.....
55	207401	KMOJ	Ga.s.	The Major.....	26	22	52.1	12.2	5.1	1910	New York, N.Y.....
56	107470	KMOL	Ga.s.	Theo.....	134	91	128.3	17.3	9.0	1899	Morris Heights, N.Y.....
57	206548	KMOM	Ga.s.	Thetis.....	61	42	89.8	17.6	7.7	1909	Long Branch, N.J.....
58	227535	KMON	Ga.s.	THISTLE.....	102	66	88.0	21.5	13.7	1928	Bristol, R.I.....
59	223793	KMOP	Ga.s.	Pindo.....	31	21	53.0	13.0	6.4	1924	Bayonne, N.J.....
60	212333	KMOQ	Ga.s.	Thuban.....	35	23	63.1	13.1	5.9	1914	Neponset, Mass.....
61	229745	KMOR	Ga.s.	Coweta.....	38	31	54.9	13.0	6.2	1930	Bayonne, N.J.....

Line no.	Crew	Horse-power	Name of owner	Home port	Address of owner
1	7	400	John E. Zimmerman	Philadelphia, Pa.	112 North Broad Street.
2	7	200	F. W. Vanderbilt	New York, N.Y.	250 Park Avenue.
3	4	b 20	George E. Felton	Boston, Mass.	277 Central Street, Auburndale, Mass.
4	4	550	John Jacobs	Philadelphia, Pa.	260 South Broad Street.
5	6	400	Briny Deep Corporation (N.Y.)	New York, N.Y.	40 Wall Street.
6	6	b 300	Frank A. Garbutt	Los Angeles, Calif.	712 Pantages Building.
7	2	400	Phillip L. Smith	Rockland, Maine	Tenants Harbor, Maine.
8	5	b 250	Charles Parker Boyd	Philadelphia, Pa.	Northwest corner of Front and Walnut Streets.
9	3	60	Albert D. Phelps	New York, N.Y.	391 East 149th Street.
10	3	b 60	Coconut Grove Boat Works (Fla.)	Miami, Fla.	Coconut Grove, Fla.
11	8	b 500	L. A. Layne	Houston, Tex.	1528 Kirby Drive.
12	2	b 60	Gertrude Dressing	New York, N.Y.	325 Harrison Avenue, Harrison, N.Y.
13	5	b 180	Venture Assets Corporation (N.Y.)	do	c/o Terry & Tench, 19 East 47th Street.
14	4	450	E. D. Knapp	Boston, Mass.	184 Summer Street.
15	4	400	Carl K. Bacon	do	248 Summer Street.
16	7	1, 100	William Hale Harkness	New York, N.Y.	71 East 71st Street.
17	2	250	F. G. C. Lyon	do	Center Island, Oyster Bay, N.Y.
18	1	250	Grace Lee Morrissey	New Bedford, Mass.	6 Fort Street, Fairhaven, Mass.
19	1	350	Harold R. Medina	New York, N.Y.	14 East 76th Street.
20	8	b 250	Wilbert Melville	do	c/o H. H. Jennings, 839 Lincoln Building, 60 East 42d Street.
21	1	40	Frederick R. Kellogg	Rockland, Maine	Dark Harbor.
22	1	140	Hilbert I. Trachman	New York, N.Y.	1 Wall Street.
23	1	167	Phillip H. Sullivan	Boston, Mass.	59 Pond Street, South Braintree, Mass.
24	12	100	Robert C. Jeffcott	Bath, Maine	Boothbay Harbor, Maine.
25	3	b 40	George Lewis	Belfast, Maine	Islesboro, Maine.
26	5	300	Livingston L. Short	New York, N.Y.	1165 5th Avenue.
27	12	1, 200	E. S. Harkness	do	654 Madison Avenue.
28	5	b 180	El Cerrito Packing Co. (Calif.)	Los Angeles, Calif.	1121 Detwiler Building, 312 West 6th Street.
29	2	40	O. D. Dennis	Norfolk, Va.	1811 Park Avenue, Richmond, Va.
30	5	b 360	Winslow Marine Railway & Shipbuilding Co. (Wash.)	Seattle, Wash.	502 Burke Building.
31	1	30	Nannette C. Mehlis	Miami, Fla.	c/o Leamington Hotel.
32	2	b 100	John B. Kearney	New York, N.Y.	247 Albany Avenue, Kingston, N.Y.
33	3	330	Howard E. Spaulding	do	31 Nassau Street.
34	2	b 280	Karl A. Bickel	do	13 Grammercy Park.
35	3	b 660	Joseph C. Disette	Grand Haven, Mich.	General Delivery, Holland.
36	4	700	Harry S. Leyman	New York, N.Y.	607 First National Bank Building, Cincinnati, Ohio.
37	1	125	David J. Post, Jr.	Hartford, Conn.	62 Garfield Road, West Hartford, Conn.
38	2	b 90	Vernon M. Briggs	Washington, D.C.	2440 16th Street NW.
39	4	140	Frederick L. Parker	New London, Conn.	91 Court Street, Westfield, Mass.
40	8	b 600	John F. Betz, 3d	Philadelphia, Pa.	Malvern, Pa.
41	10	500	Sidney E. Hutchinson	do	1718 Walnut Street, residence; 101 Public Ledger Bldg., office.
42	2	b 100	Simon Weis	New Orleans, La.	817 Gravier Street.
43	2	70	Johanna Tallafiero	New York, N.Y.	Marie and Jerusalem Avenues, Hicksville, N.Y.
44	3	b 255	William Reed	Boston, Mass.	7 Concord Street, Nashua, N.H.
45	9	b 63	L. F. Crofoot	Omaha, Nebr.	Omaha National Bank Building.
46	2	b 400	William S. Eaton	Boston, Mass.	27 State Street.
47	4	b 260	E. Townsend Irvin	New York, N.Y.	22 East 64th Street.
48	1	50	William A. Rigoulot	do	350 Fulton Street (B).
49	3	b 25	Leo J. Coldbach	Baltimore, Md.	212 Stratford Road.
50	2	b 80	Harold C. Kelth	Boston, Mass.	Falmouth, Mass.
51	5	1, 000	Francis V. du Pont	Wilmington, Del.	814 Broome Street.
52	3	360	Charles F. Uebelacker	New York, N.Y.	267 Summit Avenue, Hackensack, N.J.
53	2	32	George W. Mixer	do	University Club, 1 West 54th Street.
54	3	b 40	L. McCutcheon	do	168 Bainbridge Street (B).
55	1	b 30	Charles E. Davis	Baltimore, Md.	5537 5th Avenue, Pittsburgh, Pa.
56	8	830	A. Roy Knauer	Chicago, Ill.	2722 East 75th Place.
57	1	100	Alan R. Blackburn	Philadelphia, Pa.	Camp Cooper, E.C.W. 10, Had-donfield, N.J.
58	11	100	Dr. Seth M. Milliken	New York, N.Y.	951 Madison Avenue.
59	2	50	E. Sinclair	do	400 East 52d Street.
60	3	b 75	S. W. Rushmore	do	c/o Rushmore Laboratory, Ravine Road, Plainfield, N.J.
61	2	250	Frank R. Abbey	do	Springfield Avenue, Summit, N.J.

Line no.	Official no.	Signal and radio call letters	Rig	Name of yacht	Tonnage		Dimensions in feet			When built	Where built
					Gross	Net	Length	Breadth	Depth		
1	223414	KMOS	G.a.s.	Tiger.....	10	9	35.5	11.3	4.5	1922	Atlantic City, N.J.---
2	231439	KMOT	G.a.s.	Tloga.....	19	16	54.5	13.1	5.0	1932	Lynn, Mass.....
3	230490	KMOV	G.a.s.	Toddywax.....	73	50	72.9	15.8	7.0	1931	Morris Heights, N.Y.---
4	229118	KMOY	G.a.s.	Tloc.....	51	35	62.3	14.2	6.8	1927	Onset, Mass.....
5	222955	KMOZ	G.a.s.	Topax.....	31	21	53.0	13.0	6.4	1923	Bayonne, N.J.---
6	211206	KMPA	G.a.s.	Torbatross.....	27	24	50.8	15.2	5.9	1913	New York, N.Y.---
7	225966	KMPB	Ol.s.	Trail.....	127	110	85.0	18.0	8.9	1926	Camden, N.J.---
8	218989	KMPD	G.a.s.	Tramp.....	33	28	47.5	14.0	6.7	1919	do.....
9	220696	KMPE	G.a.s.	Tred-Avon.....	101	79	80.4	17.9	9.2	1921	do.....
10	224699	KMPG	G.a.s.	Triad.....	135	121	87.4	19.0	6.4	1925	do.....
11	215156	KMPH	G.a.s.	Trillora II.....	63	43	88.5	13.9	6.6	1917	Boston, Mass.....
12	202917	KMPI	G.a.s.	Trinculo.....	31	27	60.1	14.2	6.2	1906	Long Island City, N.Y.---
13	224997	KMPJ	G.a.s.	Tropic.....	126	104	82.8	22.0	6.3	1925	Bayonne, N.J.---
14	218193	KMPK	G.a.s.	Truant.....	20	13	56.9	10.5	4.0	1894	Morris Heights, N.Y.---
15	229790	KMPL	Ol.s.	Truant.....	221	179	110.3	21.0	9.4	1930	Camden, N.J.---
16	226991	KMPM	G.a.s.	Truelove.....	128	110	86.0	18.0	8.9	1927	do.....
17	228819	KMPN	G.a.s.	Tradewind.....	20	13	40.2	11.5	5.7	1929	Bayonne, N.J.---
18	208469	KMPO	Ol.s.	Typee.....	46	31	72.0	13.5	7.4	1911	Camden, N.J.---
19	215175	KMPP	G.a.s.	Useppa II.....	78	53	84.9	15.8	6.7	1917	Port Clinton, Ohio.....
20	224572	KMPR	G.a.s.	Vagabond.....	16	15	42.0	12.8	6.5	1915	Big Tancook Island, Nova Scotia.
21	211285	KMPS	G.a.s.	VAGRANT.....	178	126	90.0	24.8	16.0	1913	Bristol, R.I.---
22	226356	KMPT	G.a.s.	Sally II.....	38	31	59.3	16.7	8.4	1927	East Boothbay, Maine.
23	81511	KMPU	G.a.s.	Valcour.....	61	48	89.5	14.2	8.5	1896	Nyack, N.Y.---
24	209977	KMPW	G.a.s.	Valeda.....	31	25	49.5	11.1	6.1	1912	West Lynn, Mass.....
25	227257	KMPX	Ol.s.	Valor.....	146	119	98.1	24.4	13.8	1928	Boston, Mass.....
26	215874	KMPY	G.a.s.	Vanities.....	157	141	93.6	20.4	8.6	1917	Holly Hill, Fla.....
27	228424	KMPZ	Ol.s.	Vera.....	366	207	150.0	24.0	13.2	1929	Bristol, R.I.---
28	226349	KMQA	Ol.s.	Vedette.....	458	178	147.4	26.1	14.6	1924	Copenhagen, Den- mark.
29	217044	KMQB	G.a.s.	Vallon.....	91	62	87.2	18.1	8.4	1918	New York, N.Y.---
30	220687	KMQD	G.a.s.	Venetia.....	81	63	67.4	17.0	9.1	1920	Camden, N.J.---
31	221961	KMQE	G.a.s.	Ventura.....	25	23	51.0	14.0	5.6	1922	Bristol, R.I.---
32	204490	KMQF	Ol.s.	Ventura.....	48	28	71.5	13.1	7.0	1907	South Boston, Mass.---
33	211141	KMQG	G.a.s.	Venture.....	38	31	57.0	14.5	9.2	1913	Bristol, R.I.---
34	229938	KMQH	G.a.s.	Venus.....	18	12	48.1	11.1	4.9	1930	Stamford, Conn.---
35	222051	KMQJ	G.a.s.	Veteran.....	80	54	104.4	14.8	8.1	1917	Charleston, S.C.---
36	228292	KMQK	Ol.s.	Viator.....	104	130	96.0	20.0	8.8	1929	Camden, N.J.---
37	214019	KMQM	G.a.s.	Vigilant.....	30	24	58.5	14.2	5.5	1916	do.....
38	211974	KMQN	G.a.s.	Viola II.....	29	10	51.5	17.5	5.2	1914	Salisbury, Md.---
39	230681	KMQO	Ol.s.	Virago.....	142	110	89.2	19.0	8.6	1931	Camden, N.J.---
40	226633	KMQP	Ol.s.	Virginia.....	68	46	75.6	19.4	10.1	1927	Essex, Mass.....
41	230649	KMQQ	Ol.s.	Vixen.....	137	93	106.7	17.5	10.2	1931	Morris Heights, N.Y.---
42	213968	KMQR	G.a.s.	Vixen III.....	22	10	51.0	14.4	8.5	1916	Bristol, R.I.---
43	229287	KMQS	G.a.s.	Walrus.....	28	19	49.0	14.4	7.9	1929	Boston, Mass.....
44	229523	KMQT	G.a.s.	Walrus II.....	20	13	40.2	11.5	5.7	1929	Bayonne, N.J.---
45	216682	KMQV	G.a.s.	Wanda II.....	24	19	57.8	11.5	5.2	1912	Muskegon, Mich.---
46	228328	KMQW	Ol.s.	WANDERER.....	224	152	107.4	21.0	11.5	1929	Boston, Mass.....
47	231104	KMQX	El.s.	Wanderer.....	175	99	94.2	23.7	14.7	1931	Essex, Mass.....
48	136886	KMQY	Ol.s.	WANDERLUST.....	53	49	69.3	19.5	6.2	1901	Elizabeth, N.J.---
49	221568	KMQZ	G.a.s.	Wanderer IX.....	26	24	54.0	15.3	8.0	1921	Riverside, R.I.---
50	81651	KMRA	G.a.s.	Water Nymph.....	38	26	60.0	12.0	5.4	1899	Baltimore, Md.---
51	227006	KMRB	Ol.s.	WAWALOAM.....	336	271	134.8	25.4	11.8	1918	Waterhuizen, Holland.
52	161938	KMRC	G.a.s.	Wayfarer.....	40	33	70.7	16.6	8.7	1902	Boston, Mass.....
53	225443	KMRD	G.a.s.	Wayfarer.....	36	24	65.8	12.4	5.8	1926	do.....
54	228552	KMRE	G.a.s.	Wayfarer.....	127	87	100.0	17.0	7.8	1929	Neponset, Mass.....
55	207359	KMRF	G.a.s.	Welcome.....	43	29	63.3	14.0	7.2	1910	Boston, Mass.....
56	210173	KMRG	G.a.s.	Wendamean.....	35	16	59.2	17.0	8.2	1912	East Boothbay, Maine.
57	220438	KMRI	G.a.s.	Westerly.....	33	23	62.6	12.2	5.9	1920	Seattle, Wash.---
58	229211	KMRJ	Ol.s.	West Wind.....	157	106	92.0	20.0	8.7	1929	Camden, N.J.---

Line no.	Crew	Horse-power	Name of owner	Home port	Address of owner
1	2	b 30	John B. Dawson.....	New York, N.Y.....	242-39 54th Avenue, Douglaston, Long Island, N.Y.
2	2	105	Harry E. Noyes.....	Boston, Mass.....	857 Commonwealth Avenue.
3	4	200	Mary L. H. Ashton.....	Philadelphia, Pa.....	Wynnewood, Pa.
4	2	450	J. Clarke Colt.....	Tampa, Fla.....	333 North Michigan Avenue, Chicago, Ill.
5	2	b 80	W. D. Craig-Wright.....	Cape Vincent, N.J.....	911 Clinton Street, Philadelphia, Pa.
6	2	b 35	J. Abner Saylor.....	Baltimore, Md.....	222 St. Paul Street.
7	6	300	Henry Hemmerdinger.....	New York, N.Y.....	Forest Hills, N.Y.
8	1	b 37	Ralph H. Hubbard.....	do.....	56 Beaver Street.
9	6	b 150	William H. Pierce.....	Baltimore, Md.....	11 East Chase Street.
10	6	b 300	C. Willard Young, Jr.....	New York, N.Y.....	405 Lexington Avenue.
11	5	b 440	Solomon R. Guggenheim.....	do.....	Port Washington, Long Island.
12	2	b 65	Nikolai Von Kaesborg.....	Baltimore, Md.....	Charles Street Avenue at Woodbrook.
13	5	230	Albert L. Pack.....	Chicago, Ill.....	Southmoor Hotel, 67th Street and Stony Island Avenue.
14	1	48	Edward Rae.....	New York, N.Y.....	9712 21st Avenue, Jackson Heights, Long Island, N.Y.
15	11	600	Truman H. Newberry.....	Newport, R.I.....	Watch Hill, R.I.
16	9	300	Fred W. Weller.....	Miami, Fla.....	300 Valencia Road, West Palm Beach, Fla.
17	1	125	H. Lloyd Williams.....	Cleveland, Ohio.....	27 Marvin Avenue, Akron, Ohio.
18	2	b 100	E. B. DeVry.....	Chicago, Ill.....	1111 Center Street.
19	4	b 180	Barron Collier.....	Tampa, Fla.....	Useppa Island, Lee County.
20	5	40	Roger Robinson.....	New Haven, Conn.....	10 St. Ronan Terrace.
21	15	b 100	Harold Sterling Vanderbilt.....	New York, N.Y.....	230 Park Avenue.
22	2	40	George B. Farnsworth.....	Bath, Maine.....	South Bristol, Maine.
23	4	120	Albert A. Sonson.....	Miami, Fla.....	City Yacht Basin.
24	1	b 150	James M. Graham.....	Boston, Mass.....	73 Tremont Street.
25	14	100	Marion Eppley.....	Newport, R. I.....	Beacon Rock.
26	6	b 100	New York Enterprises (N.Y.).....	New York, N.Y.....	535 5th Avenue.
27	17	1,500	Harold Sterling Vanderbilt.....	do.....	230 Park Avenue.
28	16	1,250	Frederick W. Vanderbilt.....	do.....	Grand Central Terminal or 250 Park Avenue.
29	5	b 300	Robert H. Finkbine.....	Los Angeles, Calif.....	1141 Oak Knoll Avenue, Pasadena, Calif.
30	5	b 150	Louis Calder.....	New York, N.Y.....	c/o Perkins, Goodwin Co., 511 5th Avenue, or Hotel Warwick, 54th Street and 6th Avenue.
31	2	b 50	George F. Baker, Jr.....	do.....	2 Wall Street.
32	3	100	Walter C. Lewis.....	Boston, Mass.....	101 Tremont Street.
33	4	b 14	Walter L. Coursen.....	New York, N.Y.....	Sutton Manor, New Rochelle, N.Y.
34	2	580	John Kling Reckford.....	do.....	500 Willow Avenue, Hoboken, N.J.
35	6	440	Guy C. Parkhurst.....	Boston, Mass.....	50 Center Street, Winthrop, Mass.
36	9	400	Maitland Alexander.....	Rockland, Maine.....	Dark Harbor, Maine
37	2	b 50	Samuel L. Kent.....	Philadelphia, Pa.....	45 Fairview Avenue, Lansdowne, Pa.
38	2	b 37	May Constant Gref.....	Providence, R.I.....	509 Post Road, Warwick, R.I.
39	6	400	Thomas N. McCarter.....	Perth Amboy, N.J.....	Rumson, N.J.
40	8	60	Harold C. Speed.....	Boston, Mass.....	South Street, Chelmsford, Mass.
41	6	900	Edward L. Blackman.....	New York, N.Y.....	61 Broadway.
42	3	15	Anne Archbold.....	do.....	26 Broadway.
43	1	130	Charles A. Welch.....	Vineyard Haven, Mass.....	Edgarton, Mass.
44	1	60	William K. Barclay.....	Philadelphia, Pa.....	1 Golf House Road, Haverford, Pa.
45	1	b 125	Eugene R. Alderman.....	Boston, Mass.....	Woodbridge Street, South Hadley, Mass.
46	11	600	George Whitney.....	New York, N.Y.....	23 Wall Street.
47	2	300	Robert W. Allen.....	do.....	70 Broadway.
48	4	b 45	Christine H. Metzler.....	Los Angeles, Calif.....	5603 Lexington Avenue.
49	2	b 20	Claire Evans.....	New York, N.Y.....	c/o Fiduciary Trust Co., 1 Wall Street.
50	3	b 65	Roy P. Dobson.....	Baltimore, Md.....	Relay, Md.
51	11	140	Walden W. Shaw.....	Chicago, Ill.....	8 South Michigan Avenue.
52	2	b 32	Palmer M. Way.....	Philadelphia, Pa.....	115 East Wildwood Avenue, Wildwood, N.J.
53	3	450	Casco Products Corporation (Conn.).....	Bridgeport, Conn.....	27 Kilby Street.
54	7	700	Winthrop W. Aldrich.....	New York, N.Y.....	15 Broad Street.
55	3	b 75	William H. Johns.....	do.....	383 Madison Avenue.
56	4	b 65	Gerald W. Ford.....	do.....	41 East 42d Street.
57	3	b 500	E. W. Murphy.....	Los Angeles, Calif.....	247 South Central Avenue.
58	8	400	Frank O. Sherrill.....	Wilmington, N.C.....	116 West Trade Street, Charlotte, N.C.

Line no.	Official no.	Signal and radio call letters	Rig	Name of yacht	Tonnage		Dimensions in feet			When built	Where built
					Gross	Net	Length	Breadth	Depth		
1	210434	KMRK	Ga.s.	Wethea.....	63	26	73.5	14.8	7.1	1912	Port Clinton, Ohio.....
2	201109	KMRL	Ga.s.	Whiteaway.....	49	45	54.6	16.6	4.4	1904	Tarrytown, N.Y.....
3	226776	KMRM	Ga.s.	Whippet.....	46	31	61.6	13.7	7.2	1926	Quincy, Mass.....
4	211182	KMRN	Ga.s.	Whistler.....	23	22	45.3	13.3	8.0	1913	Thomaston, Maine.....
5	221263	KMRO	Ga.s.	Whitecap II.....	65	50	72.9	15.4	7.6	1921	Boston, Mass.....
6	226054	KMRP	Ga.s.	White Cloud.....	37	33	66.4	16.1	8.1	1926	Salisbury, Md.....
7	100642	KMRQ	Ga.s.	White Heather.....	16	8	42.0	13.5	6.3	1897	Tottenville, N.Y.....
8	221622	KMRR	Ga.s.	White Shadow.....	98	66	77.7	22.2	9.7	1921	Milford, Del.....
9	228654	KMRS	Ga.s.	Wif.....	21	14	46.0	11.2	5.1	1929	Clason Point, N.Y.....
10	228402	KMRT	Ga.s.	Wildel.....	89	70	86.5	15.5	7.1	1929	Stamford, Conn.....
11	222905	KMRU	Ga.s.	WILDFIRE.....	82	76	75.6	20.5	12.7	1923	Bristol, R.I.....
12	228745	KMRV	Ga.s.	Wildgoose.....	21	14	44.2	10.9	5.3	1929	Quincy, Mass.....
13	228469	KMRW	Ga.s.	Wilma.....	102	69	90.6	16.0	8.9	1927	New York, N.Y.....
14	222224	KMRX	Ga.s.	Windfall.....	20	11	47.4	14.2	5.4	1922	Wiscasset, Maine.....
15	228652	KMRY	Ga.s.	Windigo II.....	29	19	48.5	12.6	6.1	1929	Bayonne, N.J.....
16	200314	KMRZ	Ga.s.	Wing and Wing.....	16	12	45.3	9.8	7.2	1903	Newport, R.I.....
17	212313	KMBA	Ga.s.	Winifred II.....	87	59	89.8	16.6	7.7	1914	Boston, Mass.....
18	81691	KMSB	Ga.s.	Winnebago.....	17	14	52.0	14.0	6.0	1900	North Haven, Maine.....
19	223365	KMSC	Ol.s.	Winnesaukee.....	58	48	78.0	20.2	9.0	1923	Shelbourne, New Brunswick.....
20	203966	KMSD	Ga.s.	Winsome (composite).....	49	30	67.8	16.8	10.3	1907	Bristol, R.I.....
21	229408	KMSF	Ga.s.	Witch.....	29	19	48.5	12.6	6.1	1929	Bayonne, N.J.....
22	222101	KMSH	Ga.s.	You'lldo.....	19	15	49.8	10.3	6.5	1922	Stamford, Conn.....
23	228267	KMSI	Ga.s.	You'll Do II.....	49	33	69.2	13.5	5.8	1929	do.....
24	225227	KMSJ	Ol.s.	Marlon.....	119	109	84.8	18.0	6.2	1925	Camden, N.J.....
25	201727	KMSK	Ga.s.	Yuma.....	16	11	43.0	13.0	3.2	1904	Miami, Fla.....
26	213293	KMSL	Ga.s.	Zahma.....	75	58	79.7	20.7	9.8	1915	Boston, Mass.....
27	226659	KMSM	Ga.s.	Zapala.....	159	138	111.2	19.8	8.2	1927	Stamford, Conn.....
28	200700	KMSN	Ga.s.	Zara.....	43	33	64.3	17.5	6.9	1904	Boston, Mass.....
29	224223	KMSO	Ga.s.	Zenithia.....	91	77	77.7	17.1	8.1	1924	Camden, N.J.....
30	219296	KMSP	Ga.s.	Zigan.....	33	28	47.5	14.0	6.7	1919	do.....
31	211332	KMSQ	Ga.s.	Alice.....	16	12	51.3	11.2	6.5	1913	New York, N.Y.....
32	211097	KMSR	Slp.	Andiamo.....	33	25	57.0	14.5	9.2	1913	Bristol, R.I.....
33	227836	KMSS	Ga.s.	Anitra.....	24	20	58.7	12.3	8.5	1928	Vege sack, Germany.....
34	226657	KMST	Ga.s.	MANXMAN.....	112	101	96.0	20.0	15.0	1927	Bristol, R.I.....
35	230900	KMSV	Slp.	Cantioe.....	24	24	56.2	12.1	8.9	1928	Oslo, Norway.....
36	211176	KMSW	Slp.	Carolina.....	33	25	57.0	14.5	9.2	1913	Bristol, R.I.....
37	213973	KMSX	Slp.	Chinook.....	22	22	51.0	14.4	8.6	1916	do.....
38	127632	KMSY	Sch.	Clarissa.....	43	38	67.0	17.0	8.1	1901	East Boothbay, Maine.....
39	227872	KMSZ	Slp.	Clytie (composite).....	26	20	55.4	11.6	7.6	1928	Bremen, Germany.....
40	211225	KMTA	Sch.	Constance.....	46	38	73.0	17.4	9.8	1913	Boston, Mass.....
41	126346	KMTB	Sch.	Coronet.....	160	152	118.7	27.0	11.7	1885	Brooklyn, N.Y.....
42	201963	KMTC	Slp.	Astarte.....	41	28	61.2	15.1	10.0	1905	Bristol, R.I.....
43	208534	KMTD	Sch.	Elena.....	206	158	112.0	26.7	17.6	1911	do.....
44	229518	KMTE	Slp.	ENTERPRISE.....	122	122	93.5	21.8	13.0	1930	do.....
45	208493	KMTF	Slp.	Flying Cloud (Comp.).....	28	23	50.0	14.0	9.6	1911	do.....
46	215427	KMTG	Slp.	Georgia.....	16	16	49.2	12.0	6.9	1917	City Island, N.Y.....
47	215496	KMTH	Slp.	Gray Dawn.....	16	16	49.2	12.0	6.9	1917	do.....
48	111237	KMTJ	Sch.	Iikamo.....	51	44	61.1	17.5	7.0	1899	East Boothbay, Maine.....
49	211096	KMTK	Slp.	Ibis.....	33	33	57.0	14.5	9.2	1913	Bristol, R.I.....
50	228575	KMTL	Slp.	Istalena.....	39	24	72.0	14.5	11.0	1929	do.....
51	206208	KMTM	Ga.s.	Riptide (composite).....	26	21	49.0	13.0	8.5	1900	do.....
52	213969	KMTN	Slp.	Katharine.....	22	22	51.0	14.4	8.6	1916	do.....
53	225713	KMTO	Ga.s.	Marilee.....	24	21	48.0	14.3	8.7	1926	do.....
54	203981	KMTP	Sch.	Mistral.....	41	37	64.6	16.7	9.2	1907	Boston, Mass.....
55	213971	KMTQ	Slp.	Mistral.....	22	22	51.0	14.4	8.6	1916	Bristol, R.I.....
56	229890	KMTS	Sch.	Mistress.....	31	31	59.3	15.5	8.7	1930	Shelburne, Nova Scotia.....
57	231440	KMTT	Slp.	Mouette.....	21	21	55.1	11.8	7.2	1928	Gosport, England.....
58	227760	KMTU	Slp.	Onawa (composite).....	25	25	59.5	12.3	8.6	1928	Vege sack, Germany.....
59	213972	KMTV	Slp.	Pampero.....	22	22	51.0	14.4	8.6	1916	Bristol, R.I.....
60	230176	KMTW	Sch.	Pegasus.....	53	53	70.3	18.0	10.3	1930	Essex, Mass.....

Line no.	Crew	Horse-power	Name of owner	Home port	Address of owner
1	3	230	Russell L. Phillips	Baltimore, Md.	River Bank and Walnut Street, Delanco, N.J.
2	2	b 75	Claude Nolan	Jacksonville, Fla.	1001 Main Street.
3	2	360	Jeanne de Araujo	New York, N.Y.	104 Babylon Turnpike, Merrick, N.Y.
4	2	b 50	Walter F. Seymour	Providence, R.I.	Nayatt Point, Barrington, R.I.
5	2	b 160	J. S. Joyce	New York, N.Y.	1540 Lake Shore Drive, Chicago, Ill.
6	4	50	G. Proctor Cooper, 3d	do.	East Lee, Mass.
7	1	15	Eugene L. Swan	do.	312 Washington Avenue (B).
8	8	140	Compania Bananera del Ecuador (Del.)	do.	c/o United Steamship Co. Pier 9, N.R.
9	1	140	Edward E. Gardner	Bridgeport, Conn.	230 Coram Avenue, Shelton, Conn.
10	5	450	Security Corporation (Del.)	New York, N.Y.	Room 1505, 120 Broadway.
11	5	b 75	D. Spencer Berger	New Haven, Conn.	135 Derby Avenue.
12	2	130	Contracts Realty (Del.)	New York, N.Y.	420 Lexington Avenue.
13	1	600	F. W. Trabold	do.	Room 3319, 120 Broadway.
14	2	60	Henry F. Richardson	do.	139 Bayview Avenue, Northport, N.Y.
15	2	b 305	David J. Scott	do.	1032 Evergreen Avenue, Plainfield, N.J.
16	1	b 20	Sigurd Carl Jackson	Cleveland, Ohio.	Bay Village, Ohio.
17	3	350	Lewis P. Larson	Seattle, Wash.	2314 East Altamont Boulevard, Spokane, Wash.
18	3	b 15	Edwood G. Moore	Bar Harbor, Maine.	Ellsworth, Maine.
19	4	150	Francis W. Tuttle	New York, N.Y.	238 West 106th Street.
20	5	50	Neal Rantoul	Boston, Mass.	50 Congress Street.
21	1	250	O. W. Johnson	Grand Haven, Mich.	1343 North State Street, Chicago, Ill.
22	1	b 120	Luders Marine Construction Co.	Bridgeport, Conn.	Waterside Avenue, Stamford, Conn.
23	3	600	Walter E. Sachs	do.	Cedar Gate Road, Darien, Conn.
24	5	300	Robert P. Hooper	Philadelphia, Pa.	Mermald Lane and Cherokee Street.
25	2	35	James S. Thompson	Miami, Fla.	2497 Abaco Avenue, Coconut Grove, Fla.
26	5	b 100	Jane Murfin Crisp	New York, N.Y.	Algonquin Hotel, West 44th Street.
27	8	700	Sapelo Plantation (Ga.)	Brunswick, Ga.	Sapelo, Ga.
28	5	b 55	C. T. Lipscomb	New York, N.Y.	Easton, Md.
29	8	b 285	Richard K. LeBlond	Cincinnati, Ohio.	3660 Vineyard Place.
30	2	b 35	Matilda W. Prettyman	St. Augustine, Fla.	General delivery, Ormond Beach, Fla.
31	2	40	Herbert M. Smith	Boston, Mass.	30 South Street.
32	6		W. K. Shaw, Jr.	do.	Nashawtuoc Road, Concord, Mass.
33	4	40	Charles L. Harding	do.	77 Franklin Street.
34	14	125	Edward W. Clucas	New York, N.Y.	70 Pine Street.
35	3		Bayard S. Litchfield	do.	Katonah, N.Y.
36	2		Richard V. N. Gambrell	Newport, R.I.	Vernon Court, Bellevue Avenue.
37	2		Howard F. Whitney	New York, N.Y.	49 Wall Street.
38	7		Eli Kirk Price	Philadelphia, Pa.	709 Walnut Street.
39	4		Henry B. Plant	New London, Conn.	Eastern Point, Groton, Conn.
40	8		Seward Prosser	New York, N.Y.	16 Wall Street.
41	14		Kingdon Yacht Club (Me.)	Portland, Maine.	Haferford, Pa.
42	3		Lawrence Lowell Reeve	Philadelphia, Pa.	535 5th Avenue.
43	22		William E. Bell	New York, N.Y.	11 Broad Street.
44	26		Winthrop W. Aldrich	do.	97 Mount Vernon Street, Boston, Mass.
45	3		Pierrepont E. Johnson	Rockland, Maine.	Shelter Island, N.Y.
46	3		Charles Lane Poor	New York, N.Y.	67 Broad Street.
47	3		J. K. Roosevelt	do.	22 Lincoln Avenue, Mount Clemens, Mich.
48	3		W. J. Marshall	Detroit, Mich.	250 Park Avenue.
49	6		Clinton H. Crane	New York, N.Y.	Bernardsville, N.J.
50	4		Reginald B. Lanier	do.	37 West 44th Street.
51	3	22	Henry L. Maxwell	do.	1 Sutton Place.
52	3		Austin L. Smithers	do.	c/o U.S. Bunting Co., Lowell, Mass.
53	3	60	C. Brooke Stevens	New Bedford, Mass.	52 Exchange Street.
54	7		Howard E. Perry	Portland, Maine.	535 5th Avenue.
55	2		William B. Bell	New York, N.Y.	30 Pine Street.
56	10		George E. Roosevelt	do.	90 Wall Street.
57	3		Horace Havemeyer	do.	Room 614 Sears Building.
58	2		W. Cameron Forbes	Boston, Mass.	100 Broadway, or 430 Park Avenue.
59	3		Mortimer N. Buckner	New York, N.Y.	53 State Street.
60	6		Frederic M. Lee	Boston, Mass.	

Line no.	Official no.	Signal and radio call letters	Rig	Name of yacht	Tonnage		Dimensions in feet			When built	Where built
					Gross	Net	Length	Breadth	Depth		
1	151000	KMTX	Slp.	Pellegrina	19	17	47.1	13.1	6.4	1903	Boston, Mass.
2	226763	KMTY	Slp.	Prestige (composite)	33	24	67.5	13.5	9.3	1927	Bristol, R.I.
3	203078	KMTZ	Ga.s.	Saraband (composite)	61	58	66.6	18.0	9.8	1906	do.
4	212167	KMUA	Slp.	Resolute (composite)	99	59	91.5	21.1	12.0	1914	do.
5	213974	KMUB	Slp.	Rowdy	22	22	51.0	14.4	8.6	1916	do.
6	225688	KMUC	Ywl.	Rugosa II	23	19	49.0	14.3	8.7	1926	do.
7	213829	KMUD	Sch.	Seafarer	30	26	53.3	15.5	8.4	1914	Boston, Mass.
8	207197	KMUG	Slp.	Shimna (composite)	34	21	58.0	14.3	9.1	1910	Bristol, R.I.
9	211117	KMUH	Slp.	Spartan	33	25	57.0	14.5	9.2	1913	do.
10	211196	KMUJ	Sch.	Tecumseh	16	16	51.3	11.2	6.5	1913	New York, N.Y.
11	230791	KMUK	Ol.s	Tropic Bird	20	13	46.8	13.6	7.0	1931	Nantucket, Mass.
12	213970	KMUL	Slp.	Typhoon	22	22	51.0	14.4	8.6	1916	Bristol, R.I.
13	215429	KMUM	Slp.	Varuna	16	16	49.2	12.0	6.9	1917	New York, N.Y.
14	211095	KMUN	Slp.	Barbara	33	33	57.0	14.5	9.2	1913	Bristol, R.I.
15	230041	KMUO	Ga.s	Sheila	20	19	46.7	12.6	9.7	1930	Chester, Nova Scotia.
16	229607	KMUP	Sch.	Wander Bird	71	49	79.6	18.7	9.5	1883	Wevelsfluth, Germany.
17	229669	KMUQ	Slp.	Weetamoe (composite)	123	123	103.8	20.2	12.4	1930	Bristol, R.I.
18	229698	KMUS	Slp.	Yankee	136	136	106.2	22.5	13.4	1930	Boston, Mass.
19	106740	KMUT	H.Bt.	Alga	32	32	48.5	14.1	8.6	1888	do.
20	230024	KMXD	Ol.s.	Electra	121	82	89.0	18.2	9.2	1930	Seattle, Wash.
21	135632	KNPZ	Sch.	Ella Clifton	108	92	89.0	23.9	7.3	1872	St. John, N.B.
22	216878	KNRA	Ol.s.	Seth Parker	869	545	181.8	36.1	16.1	1918	Portland, Oreg.
23	219815	KULZ	Ol.s.	LYNDONIA	819	388	210.2	30.1	15.8	1920	New York, N.Y.
24	222419	WBDY	El.s.	Velero II	196	104	125.0	20.0	10.7	1922	Los Angeles, Calif.
25	228257	WBEE	Ol.s.	YOREDA	116	79	97.2	17.3	8.0	1929	Bay City, Mich.
26	230384	WBED	Ol.s.	ARAS	1,332	614	224.0	36.1	19.0	1930	Bath, Maine
27	230675	WBEK	Ol.s.	ALVA	2,265	1,144	249.5	46.2	25.0	1930	Kiel Gaarden, Germany.
28	232245	WBFA	Ga.s.	Sear	32	26	55.7	14.8	6.4	1933	East Boothbay, Maine.
29	232432	WBFB	Ga.s.	Panchara IV	45	31	58.7	15.0	6.5	1933	West Lynn, Mass.
30	3893	WBFC	Ga.s.	Ulua	15	13	44.9	12.5	6.7	1901	South Boston, Mass.
31	232364	WBFD	Ga.s.	Sea Saga	19	17	47.6	13.1	7.7	1933	City Island, N.Y.
32	232458	WBFE	Ol.s.	Kama	9	9	31.9	11.0	4.7	1932	San Francisco, Calif.
33	224776	WBFL	Ga.s.	Countess	23	20	50.0	14.0	8.1	1925	City Island, N.Y.
34		WBFN	St.s.	CYNARA	500	246	192.1	28.6	17.3	1912	Southampton, England.
35		WBFO	Ga.s.	Golden Bough	14	8	39.5	11.5	6.4	1926	Crenyll, England
36		WBFP	Ga.s.	SARDONYX	131	102	108.5	16.3	8.4	1901	Ombret, Belgium
37		WBFR	Ga.s.	Thele	31	31	68.4	13.2	9.7	1896	Rowhedge, Essex, England.
38		WBFR	Ga.s.	Velda	47	30	64.3	14.5	6.7	1931	Cowes P. Wight, England.
39	91914	WBFT	Slp.	Medusa	28	27	56.0	12.2	9.5	1883	South Boston, Mass.
40		WBFB	Ga.s.	Saharet	59	35	80.8	17.5	8.5	1933	Gosport, England.
41	232602	WBFX	Ga.s.	Peggy Ann	28	23	54.5	12.8	5.5	1933	Chicago, Ill.
42	224905	WCEE	Ol.s.	GLORIA DALTON	86	67	87.0	21.0	11.2	1925	Long Beach, Calif.
43	229238	WCEJ	Ol.s.	AJAX	218	148	116.6	19.6	9.7	1929	Boston, Mass.
44	232881	WCEQ	Ol.s.	Hussar	2,323	1,187	281.7	49.2	24.5	1931	Kiel-Gaarden, Germany.
45	232881	WCFE	Ga.s.	Mammy	42	34	55.6	18.8	5.7	1916	Washington, N.C.
46	230360	WFFF	Ol.s.	Fandango	78	61	81.5	20.2	12.1	1930	Shebourne, N.S.
47	231843	WCFG	Ol.s.	Carostella	56	38	71.4	14.0	7.5	1932	Stone Harbor, N.J.
48	232066	WCFH	Ga.s.	Franklin Barnett	28	26	50.9	15.0	6.5	1907	Sheet Harbor, N.S.
49	231749	WCFI	Ga.s.	Stortebecker	25	21	47.3	15.8	5.9	1923	Wewelsfluth, Germany.
50	231807	WCFN	Ga.s.	Charbet	57	39	71.5	13.7	7.7	1925	Milford, Del.
51		WCFO	Ga.s.	ALDEBARAN	217	123	140.0	27.0	14.0	1902	New York, N.Y.
52	233042	WCFQ	Ga.s.	Igdrazil	13	8	32.3	14.5	4.3	1933	Savannah, Ga.
53	228633	WCFU	Ga.s.	Bluefish	35	29	55.2	13.7	8.7	1929	Fairhaven, Mass.
54	232791	WCFZ	Ga.s.	Buccaneer	39	11	58.3	17.3	6.5	1933	Pascagoula, Miss.
55	231135	WDEC	Ol.s.	CAROLINE	1,839	989	247.3	38.2	22.7	1931	Bath, Maine
56	230851	WDEP	Ol.s.	HALOIA	361	190	133.8	25.0	12.5	1931	do.
57	228508	WDEQ	Ol.s.	NELLYOOD II	244	165	115.8	21.8	11.0	1929	Wilmington, Del.
58		WDER	Ga.s.	Aphra	89	60	92.0	16.5	7.6	1925	Hampton, Middlesex, England.
59	230891	WDES	Ol.s.	VELERO III	749	293	184.2	30.1	16.6	1931	Long Beach, Calif.
60	232817	WDFG	Ol.s.	MARELYN	119	80	91.1	17.3	10.7	1929	Cowes, England

Line no.	Crew	Horse-power	Name of owner	Home port	Address of owner
1	1		W. W. Northrop	New York, N. Y.	152 West 76th Street.
2	4		Harold Sterling Vanderbilt	do	290 Park Avenue.
3	7	60	John Nicholas Brown	Newport, R. I.	Harbor Court, Halldon Avenue.
4	13		E. Walter Clark	Philadelphia, Pa.	16th and Chestnut Streets.
5	2		Holland S. Duell	New York, N. Y.	Larchmont, N. Y.
6	2		Russell Grinnell	Providence, R. I.	Exeter, R. I.
7	2		Samuel B. Coffin	Albany, N. Y.	Hudson, N. Y.
8	6		Frank C. Paine	Boston, Mass.	11 Beacon Street.
9	5		Herbert W. Hanan, estate of	New York, N. Y.	1325 Broadway.
10	2		Julian Armstrong	Chicago, Ill.	400 North Michigan Avenue.
11	1	35	Rayburn Watres	Vineyard Haven, Mass.	Nantucket, Mass.
12	1		A. S. Pihlman	New York, N. Y.	98 Sherman Place, Jersey City, N. J.
13	1		Heaton R. Robertson	New Haven, Conn.	749 Whitney Avenue.
14	5		Henry C. Taylor	New York, N. Y.	55 Worth Street.
15	2	55	A. M. White	do	Oyster Bay, L. I., N. Y.
16	6		Warwick M. Tompkins	San Francisco, Calif.	652 Santa Barbara Road, Berkeley, Calif.
17	22		Frederick H. Prince	Newport, R. I.	Bellevue Avenue.
18	17		Gerard B. Lambert	Boston, Mass.	250 Park Avenue, New York N. Y.
19	3		Bernard A. Colby	do	3 Whittier Street, Amesbury, Mass.
20	3	300	Arthur Rust	Seattle, Wash.	W. R. Rust Building, Tacoma, Wash.
21	2		Fred H. Hutchinson	Portland, Me.	Kennebunkport, Me.
22	20	300	Vagabond Enterprise (Del.)	New York, N. Y.	741 5th Avenue.
23	35	b 1,500	Mary Louise Curtis Bok	Philadelphia, Pa.	Merion Station, Pa.
24	4	b 200	G. Allan Hancock	Los Angeles, Calif.	1105 California Bank Building.
25	7	300	Aaron De Roy, estate of	Detroit, Mich.	4462 Woodward Avenue.
26	30	2,200	Hugh J. Chisholm	Portland, Maine	119 Exchange Street.
27	45	4,400	W. K. Vanderbilt	New York, N. Y.	Grand Central Terminal.
28	1	b 175	Henry B. Hess	New York, N. Y.	51 Madison Avenue.
29	2	350	Ledyard W. Sargent	Boston, Mass.	Wayland, Mass.
30	2	40	Lloyd B. Carter	New York, N. Y.	40 Wall Street.
31	3	45	Nelson Odman	Boston, Mass.	191 Bay State Road.
32	2	7	George Ruhland	San Francisco, Calif.	4194 17th Street.
33	1	40	Jack R. Aron, Jr.	New York, N. Y.	Kings Point Road, Great Neck, N. Y.
34			Violet Ethel Zborowska	New York, N. Y.	277 Park Avenue.
35			Ralph G. Crimmins	Boston, Mass.	210 Devonshire Street.
36			Antonette Converse	New York, N. Y.	c/o Bankers Trust Co.
37			George L. Batchelder	Boston, Mass.	c/o Robert B. Stone, 50 Stage Street.
38			Leslie L. Irwin	Buffalo, N. Y.	372 Pearl Street.
39	2		Paul G. Swars	New York, N. Y.	82 Hickory Grove Drive, Larchmont, N. Y.
40			Harold W. Parsons	Boston, Mass.	345 Marlborough Street.
41	1	250	Frederick W. Janson	Chicago, Ill.	111 West Monroe Street.
42	4	40	Victor E. Dalton	Los Angeles, Calif.	542 South Figueroa Street.
43	10	600	Clifford Moore	Miami, Fla.	Sterling Building, Houston, Tex.
44	72	3,600	E. F. Hutton	New York, N. Y.	250 Park Avenue.
45	1	40	Edmund Heard	Newport News, Va.	c/o Yacht Mammy.
46	4	b 65	Charles E. Hoffman	Los Angeles, Calif.	1105 Onk Grove Avenue, Pasadena, Calif.
47	2	300	William B. Griffith	Philadelphia, Pa.	Audubon, N. J.
48	5	80	Edw. A. U. Valentine	New York, N. Y.	New Brighton, N. Y.
49	7	24	James P. Moore	do	Lawrence, Kans.
50	2	140	Charles H. Whorrall	Washington, D. C.	444 Manor Place.
51			Francis Taylor	Newport, R. I.	
52	1	10	Roger S. Strout	Portland, Maine	Box 21, Brunswick, Maine.
53	3	175	Walter Clark Tilden	New York, N. Y.	41 Hartsdale Avenue, Hartsdale, N. Y.
54	4	55	W. H. Folsom	New Orleans, La.	395 East Davison Street, Fond du Lac, Wis.
55	42	3,000	Eldridge R. Johnson	Philadelphia, Pa.	255 East Main Street, Moorestown, N. J.
56	17	800	Charles H. Thorne	Chicago, Ill.	30 North Michigan Avenue.
57	13	500	Frank H. Woods	Duluth, Minn.	La Pointe, Wis.
58			Hernand Behn	do	903 Park Avenue.
59	8	1,700	G. Allan Hancock	Los Angeles, Calif.	1105 California Bank Building.
60	4	300	Humphrey W. Chadbourne	New York, N. Y.	29 Broadway.

Line no.	Official no.	Signal and radio call letters	Rig	Name of yacht	Tonnage		Dimensions in feet			When built	Where built
					Gross	Net	Length	Breadth	Depth		
1	232831	WDFI	Ol.s.	Sachem.....	167	110	117.2	25.0	11.0	1920	Chester Basin, N.S....
2	232832	WDFJ	G.s.	Alentar.....	16	12	39.6	13.2	4.6	1934	Winthrop, Mass.....
3	230293	WDFL	G.s.	El Perrito.....	37	25	60.6	14.6	5.8	1920	Oakland, Calif.....
4	232742	WDFM	Slp.	Vamarie (Comp.).....	35	35	69.6	15.3	9.5	1933	Vege sack, Bremen, Germany.
5	203104	WDFN	Ol.s.	NAUTILUS.....	115	94	87.2	23.0	12.2	1906	Boston, Mass.....
6	206306	WDFO	G.s.	JUNIATA.....	142	96	126.0	17.1	8.4	1910	New York, N.Y.....
7	228954	WDFQ	Ol.s.	REALITY.....	62	42	71.8	15.0	7.4	1929	Manitowoc, Wis.....
8	-----	WDFR	St.s.	Alcedo.....	790	392	193.1	32.1	13.1	1908	Falsley, Scotland.....
9	232875	WDFS	G.s.	Bunky.....	22	19	49.4	12.0	5.3	1934	Jacksonville, Fla.....
10	229784	WDFV	Ol.s.	Content.....	45	26	55.0	14.6	7.8	1930	Los Angeles, Calif.....
11	220556	WEET	Ol.s.	MELODIE.....	191	103	126.3	21.0	9.8	1920	Long Beach, Calif.....
12	227175	WEFE	G.s.	Greybeam.....	88	68	77.3	15.0	9.0	1928	New York, N.Y.....
13	231094	WFEN	Ol.s.	SAMONA II.....	350	159	136.8	23.6	12.9	1931	do.....
14	231076	WFER	G.s.	Tappawinga II.....	34	28	50.5	12.9	5.2	1931	Stockton, Calif.....
15	231097	WFEE	Ol.s.	Holiday.....	83	47	79.8	18.1	9.0	1931	Los Angeles, Calif.....
16	226223	WFEK	G.s.	Little Viking.....	43	29	67.7	12.5	6.7	1927	New York, N.Y.....
17	231698	WFFF	Sch.	Hamrah.....	20	20	49.1	12.2	6.5	1932	Machiasport, Maine.....
18	232950	WFFF	G.s.	Gerrie II.....	19	15	42.5	10.9	5.3	1933	Hayward, Calif.....
19	232951	WFFI	G.s.	Minerva.....	16	15	41.0	12.0	7.0	1934	Calpine, Calif.....
20	140556	WFFN	G.s.	Lily.....	149	75	102.5	28.8	8.8	1882	San Francisco, Calif.....
21	228072	WGDD	Ol.s.	QUEEN ANNE.....	475	179	168.0	27.0	14.0	1928	Kiel, Germany.....
22	227670	WGDN	Ol.s.	ELFREDA.....	306	208	128.5	23.2	12.8	1928	Bay City, Mich.....
23	228025	WGDS	Ol.s.	VANDA.....	1,279	689	215.0	36.0	20.1	1928	Bath, Maine.....
24	-----	WGDZ	St.s.	Queen of Scots.....	605	291	175.7	28.4	13.3	1904	Govan, Glasgow, Scotland.
25	232651	WGEJ	Ol.s.	CHALENA.....	1,108	586	227.0	34.1	17.0	1930	Kiel-Gaarden, Germany.
26	213527	WGEL	St.s.	STRANGER.....	290	160	143.4	22.8	12.6	1915	Boston, Mass.....
27	130380	WGFA	St.s.	TECH.....	158	107	115.4	20.0	9.0	1887	Marcus Hook, Pa.....
28	227652	WGFB	G.s.	Asatamia.....	31	21	51.0	13.1	5.3	1928	Milford, Del.....
29	231249	WGFO	G.s.	Avocetts III.....	25	20	47.6	10.9	6.0	1931	Jacksonville, Fla.....
30	228744	WGFD	G.s.	Bambalina III.....	18	12	45.6	10.1	4.6	1929	Stamford, Conn.....
31	229663	WGFE	G.s.	Bidgee.....	29	19	48.5	12.6	6.1	1930	Bayonne, N.J.....
32	223724	WGFF	G.s.	Blue Goose.....	30	15	58.3	16.0	7.6	1924	East Boothbay, Maine.....
33	231327	WGFG	Ol.s.	Cleopatra.....	164	111	101.8	20.0	10.6	1931	Morris Heights, N.Y.....
34	231124	WGPH	G.s.	Cock Robin.....	20	17	47.6	12.6	7.3	1931	Essex, Conn.....
35	213482	WGFI	G.s.	Conejo.....	37	25	91.0	11.6	5.9	1915	Boston, Mass.....
36	229185	WGFI	Ol.s.	Quissetta.....	100	68	90.2	18.7	7.4	1929	Stamford, Conn.....
37	207587	WGFK	G.s.	Kemah.....	79	54	84.0	18.0	8.7	1910	Camden, N.J.....
38	230877	WGFL	Ol.s.	LENORE.....	88	60	88.4	15.8	7.1	1931	Bay City, Mich.....
39	232020	WGFM	Ol.s.	Linmar.....	92	62	73.7	17.0	7.7	1932	Morris Heights, N.Y.....
40	231730	WGFN	G.s.	Lucille.....	18	16	51.8	11.8	3.5	1902	do.....
41	230414	WGFO	Ol.s.	Minoco.....	165	128	98.5	20.0	8.8	1930	Camden, N.J.....
42	232997	WGFR	G.s.	Makan-Angin.....	13	11	37.3	9.8	5.0	1931	Terminal Island, Calif.....
43	231292	WGFU	Ol.s.	Sea Owl.....	116	96	94.6	19.1	8.1	1931	Stamford, Conn.....
44	228774	WGFV	G.s.	Souris.....	49	33	68.5	13.2	6.7	1929	City Island, N.Y.....
45	227581	WGFY	Ol.s.	Waleda II.....	149	101	113.0	19.0	8.9	1928	Camden, N.J.....
46	231761	WGFZ	G.s.	Yawicat.....	25	18	48.1	14.6	6.9	1932	Bristol, R.I.....
47	228327	WHDJ	El.s.	VIRING.....	1,300	408	223.8	36.7	15.9	1929	Newport News, Va.....
48	231467	WHEE	G.s.	Folly II.....	46	31	61.2	13.5	6.1	1931	Stockton, Calif.....
49	231663	WHFD	Ol.s.	Cutty Sark.....	80	54	86.9	16.6	6.6	1932	Boston, Mass.....
50	233059	WHFG	G.s.	Nam Sang.....	32	28	52.4	14.3	8.8	1934	Marblehead, Mass.....
51	231284	WHFI	G.s.	Manuiwa.....	30	28	51.1	15.0	9.4	1928	Long Beach, Calif.....
52	233060	WHFM	G.s.	Akela III.....	30	24	49.9	12.3	4.7	1934	Boston, Mass.....
53	228455	WHFO	G.s.	Bunch.....	29	19	48.5	12.6	6.1	1929	Bayonne, N.J.....
54	233097	WHFP	Slp.	Rainbow (comp).....	119	75	105.7	20.9	12.4	1934	Bristol, R.I.....
55	225942	WHFQ	G.s.	Tondeleyo.....	36	29	62.2	16.9	7.2	1926	Salisbury, Md.....
56	-----	WHFR	G.s.	Sea Pup.....	-----	12	29.0	6.0	6.0	1925	Chantiers Navals de Sartrouville.
57	231687	WHFT	Ol.s.	Jessie Goldthwait.....	53	36	67.6	17.9	9.4	1932	Essex, Mass.....
58	233005	WHFU	G.s.	Sequoia.....	16	14	38.9	12.5	6.5	1923	City Island, N.Y.....
59	233129	WIFB	Ol.s.	Segochet.....	14	12	36.8	10.6	6.1	1934	Thomaston, Maine.....
60	232334	WIFC	G.s.	Tautog.....	18	12	44.1	13.7	5.9	1924	Essex, Conn.....
61	-----	WIFD	G.s.	Rosemary IV.....	15	13	45.8	11.8	7.8	1928	Fairlie, Scotland.....

Line no.	Crew	Horse-power	Name of owner	Home port	Address of owner
1	6	175	Rowe B. Metcalf	Boston, Mass.	Vineyard Road, Greenwich, Conn.
2	1	45	James R. Strong	New Bedford, Mass.	Short Hills, N.J.
3	2	b 65	Ben S. McGlashan	Los Angeles, Calif.	1417 South Figueroa Street.
4	4		Josephine M. Makaroff	New York, N.Y.	Oyster Bay, N.Y.
5	10	b 175	James H. Ottley	do	122 East 42d Street.
6	7	b 600	Louis M. Plansoen	do	681 Main Street, Belleville, N.J.
7	2	b 150	Karl Nibecker	Philadelphia, Pa.	3400 Aramingo Avenue.
8			George W. Childs	do	
9	3	300	Stephen Paine	Boston, Mass.	82 Devonshire Street.
10	2	120	Freeman Lang	Los Angeles, Calif.	1357 North Gordon Street, Hollywood, Calif.
11	8	b 360	Don Lee (Calif.)	Los Angeles, Calif.	1076 West 7th Street.
12	3	200	G. H. Blakeley	New York, N.Y.	39 Broadway.
13	12	b 1,000	Willitts J. Hole	Los Angeles, Calif.	114 Fremont Place.
14	1	400	Frank A. Creesey, Jr.	San Francisco, Calif.	665 Howard Street.
15	4	175	Arthur Morris	Los Angeles, Calif.	Hnas Building.
16	3	600	George F. Baker, Jr.	New York, N.Y.	2 Wall Street.
17	1		Robert R. Ames	Eastport, Maine.	43 Tremont Street, Boston, Mass.
18	1	b 145	F. M. Delaney	San Francisco, Calif.	21656 Montgomery Avenue.
19	1	b 40	Frank N. Blagen	do	Calpine, Calif.
20	6	b 200	Metro-Goldwyn Corporation (N.Y.)	Los Angeles, Calif.	10202 Washington Boulevard, Culver City, Calif.
21	24	750	Alexander D. Thayer	New York, N.Y.	1400 South Penn Square, Philadelphia, Pa.
22	7	900	Henry B. H. Ripley	do	57 William Street.
23	36	3,000	Ernest B. Dane	Boston, Mass.	6 Beacon Street.
24			Anthony Joseph Drexel, Jr.	Philadelphia, Pa.	112 Drexel Building.
25	36	2,200	Charles E. F. McCann	New York, N.Y.	223 Broadway.
26	14	500	Fred E. Lewis	Los Angeles, Calif.	Diamond Bar Ranch, Spadra, Calif.
27	8	350	Woodruff Warren	Annapolis, Md.	Box 354.
28	4	550	Alfred A. DuBan	Philadelphia, Pa.	100 South Darby Avenue, Ventnor, N.J.
29	1	400	F. W. Voges	New York, N.Y.	115-34 117th Street, Richmond Hill, N.J.
30	1	400	Theodore Pratt	do	26 Broadway.
31	5	250	Charles P. Coulter	do	5 Magnolia Drive, Great Neck, L.I., N.Y.
32	3	50	Frederic B. Littlefield	do	30 Pine Ridge Avenue, West Medford, Mass.
33	7	400	A. O. R. Baldrige	do	122 Fairview Avenue, Jersey City, N.J.
34	2	35	John P. Elton	New Haven, Conn.	70 Church Street, Waterbury, Conn.
35	5	260	Juliana L. Peavear	New York, N.Y.	723 8th Avenue.
36	4	300	W. Leonard Shearer, Jr.	Boston, Mass.	81 Arlington Street.
37	6	b 125	Hiram W. Johnson, Jr.	San Francisco, Calif.	Mills Building.
38	3	1,000	Sewell L. Avery	Chicago, Ill.	300 West Adams Street.
39	1	300	J. Howard Marlin	New Haven, Conn.	Island View Avenue, Pine Orchard, Conn.
40	1	45	Frank H. Anderson	do	20 South Water Street.
41	10	400	Mills Novelty Co. (Ill.)	Chicago, Ill.	4100 Fullerton Avenue.
42	1	b 110	B. H. Crocheron	San Francisco, Calif.	1551 Hawthorne Terrace, Berkeley, Calif.
43	6	400	J. T. Lupton	Chattanooga, Tenn.	First National Bank Building.
44	3	700	William T. Grant	Wilmington, Del.	DuPont Building.
45	8	600	Walter H. Lippincott	Philadelphia, Pa.	1508 Walnut Street.
46	1	70	Edward E. Mallinckrodt, Jr.	Rockland, Maine	16 Westmoreland Place, St. Louis, Mo.
47	42	2,600	George F. Baker, Jr.	New York, N.Y.	2 Wall Street.
48	1	b 550	John O. Marino	San Francisco, Calif.	1216 Green Street.
49	4	400	Charles T. Jeffery	Boston, Mass.	Hotel Statler.
50	2	45	Joseph H. Plumb	do	Butler's Point, Marion, Mass.
51	2	b 40	Harold G. Dillingham	Honolulu, T.H.	3187 Diamond Head Road.
52	2	350	Ethelbert I. Low	New York, N.Y.	256 Broadway.
53	1	b 250	Jessie P. Rowe	do	Fishkill, N.Y.
54	21		Harold Sterling Vanderbilt	do	230 Park Avenue.
55	4	90	Winthrop P. Moore	do	205 East Forty-second Street.
56			Julian M. Wright		
57	9	80	New England Grenfell Association (Mass.)	Boston, Mass.	26 Huntington Avenue.
58	1	30	James N. Spear	New York, N.Y.	524 West 23d Street.
59	1	20	Albert T. Gould	Rockland, Maine	1 Federal Street, Boston, Mass.
60	1	16	Winchester Bennett	New Haven Conn.	76 Everit Street.
61			Isaac Bell		Care Marsden Candler, 80 Willlam Street, New York, N.Y.

Line no.	Offi- cial no.	Signal and radio call letters	Rig	Name of yacht	Tonnage		Dimensions in feet			When built	Where built
					Gross	Net	Length	Breadth	Depth		
1	233142	WIFE	Ga.s.	Seven Seas.....	25	18	49.0	13.9	7.2	1934	Seattle, Wash.....
2	233151	WIFF	Ga.s.	Onward III.....	25	24	52.7	14.8	6.6	1934	East Boothbay, Maine.
3	231350	WIFI	Ol.s.	Cadrew.....	90	74	71.3	16.0	9.0	1931	Seattle, Wash.....
4	229881	WIFN	Ga.s.	Skylark.....	33	28	59.4	15.3	9.0	1930	Essex, Conn.....
5	233204	WIFO	Ol.s.	Alsumar.....	37	31	59.4	15.6	8.4	1934	Brooklyn, N.Y.....
6	231612	WIFQ	Ga.s.	Mandoo.....	27	25	52.9	14.6	8.2	1932	Boston, Mass.....
7	233229	WIFR	Ga.s.	Binker.....	9	8	35.8	9.7	7.3	1934	Nyack, N.Y.....
8	233210	WIFU	Slp.	Delphine.....	16	16	46.3	12.8	7.5	1914	Bergen, Norway.....
9	228159	WIFW	Ol.s.	A'Dore.....	27	25	56.0	16.0	7.6	1928	Los Angeles, Calif.....
10	233325	WIFY	Ga.s.	Agnes.....	42	29	52.8	13.5	7.5	1931	Jonesport, Maine.....
11	228874	WJDF	Ol.s.	MIGRANT.....	661	319	200.3	34.2	18.5	1929	Boston, Mass.....
12	228344	WJDM	Ol.s.	Sartartia.....	65	49	73.5	21.0	8.5	1929	East Boothbay, Maine.
13	228529	WJDR	Ol.s.	Sobre Los Olas.....	127	86	83.0	21.4	9.2	1929	Los Angeles, Calif.....
14	230809	WJEW	Ga.s.	Wasp.....	79	53	83.7	16.2	7.8	1931	Chicago, Ill.....
15	230453	WJFD	Ga.s.	Migrator.....	27	24	49.7	11.5	5.5	1930	Seattle, Wash.....
16	228988	WJFK	Ga.s.	Cly'tie.....	23	15	48.5	9.9	5.5	1929	Bay City, Mich.....
17	233389	WJFL	Ol.s.	Marilyn.....	24	21	52.3	14.6	7.1	1930	Oakland, Calif.....
18	233440	WJFQ	Ga.s.	R O.....	29	19	48.5	12.6	6.1	1934	Bayonne, N.J.....
19	233446	WJFR	Ga.s.	Sunny.....	15	12	36.7	10.8	5.3	1933	Oakland, Calif.....
20	155232	WKDB	Ol.s.	Nanuk.....	298	218	130.0	31.6	9.6	1892	Fairhaven, Calif.....
21	228861	WKDI	Ol.s.	BUCCANEER.....	446	317	153.0	25.1	14.2	1929	Neponset, Mass.....
22	228794	WKDS	Ol.s.	HAIDA.....	704	298	196.2	30.0	15.0	1929	Kiel, Germany.....
23	231388	WKEH	Ol.s.	ALAMO.....	335	176	143.2	23.5	12.4	1932	Camden, N.J.....
24		WKFC	Ktch.	L'Insoumise.....	80	49	68.4	21.1	10.4	1903	Bruges, Belgium.....
25	233513	WKFD	Ga.s.	South Moon.....	20	13	40.2	11.5	5.7	1934	Bayonne, N.J.....
26	233520	WKFE	Ga.s.	Marietta.....	14	12	36.8	11.0	6.4	1934	Thomaston, Me.....
27	233526	WKFF	Ga.s.	Bianche II.....	16	13	46.0	10.0	5.3		Unknown.....
28	202907	WKFG	Ga.s.	Director.....	27	10	48.2	16.6	7.2	1906	East Boothbay, Me.....
29	233548	WKFH	Ol.s.	NOPARO.....	535	195	157.4	27.1	13.9	1926	Kiel, Germany.....
30	233593	WKFR	Ol.s.	Elsie Fenimore.....	94	18	78.5	20.0	11.3	1934	Camden, N.J.....
31	216485	WKFU	Ol.s.	Colorado.....	20	13	47.2	12.6	5.5	1918	Los Angeles, Calif.....
32	233606	WKFV	Ol.s.	Jester.....	52	34	61.2	18.8	5.6	1930	Oak Ridge, Honduras.
33	233327	WKFW	Ol.s.	Mary Irene.....	101	63	104.6	15.5	8.8	1918	Bremerton, Wash.....
34	233425	WKFX	Ga.s.	Argus.....	21	18	45.2	13.5	6.2	1934	Portland, Ore.....
35	233644	WKFZ	Ga.s.	Bellisarius.....	20	15	46.5	14.0	5.3	1935	Bristol, R.I.....
36	213590	WLCT	St.s.	CASIANA.....	1,237	551	254.0	33.0	18.6	1908	Greenock, Scotland.....
37	207367	WLCU	Ol.s.	ALORA.....	659	329	180.1	35.6	17.0	1910	Quincy, Mass.....
38		WLED	Ga.s.	FLYING CLOUD.....	1,178	630	203.5	38.1	18.5	1927	Leghorn, Italy.....
39	233651	WLF D	Ga.s.	Virginia S.....	65	44	79.7	15.3	8.1	1912	Astoria, Ore.....
40	233605	WLFH	Ol.s.	Lady Luck.....	23	15	43.2	13.5	7.5	1934	Huntington, N.Y.....
41	224667	WLFJ	Ol.s.	Onawa.....	71	48	76.4	15.6	9.7	1925	Seattle, Wash.....
42	233697	WLFK	Ga.s.	California.....	32	27	56.8	14.1	7.6	1935	Vallejo, Calif.....
43	229374	WLF S	Ol.s.	Uganik.....	36	25	52.0	13.4	7.9	1930	Seattle, Wash.....
44	229619	WLFT	Ga.s.	Privateer.....	25	22	53.8	14.6	7.2	1929	Crittenden, Va.....
45	228873	WMDC	Ol.s.	OLIVE K.....	451	306	157.9	26.1	11.7	1929	Bay City, Mich.....
46	229321	WMDE	Ol.s.	NAKHODA.....	958	428	206.5	34.2	16.8	1930	Wilmington, Del.....
47	218252	WMDI	Ga.s.	Jeanne.....	46	24	62.0	15.4	6.3	1919	Chicago, Ill.....
48	225406	WMDP	Ol.s.	PIA.....	157	107	90.8	20.0	9.2	1926	Long Island City, N.Y.
49	229675	WMDV	Ol.s.	LOTOSLAND.....	662	337	185.0	28.1	14.1	1930	Wilmington, Del.....
50	227397	WNBD	Ol.s.	ORESSIDA.....	327	126	145.1	28.1	16.7	1927	Kiel, Germany.....
51	225412	WNEB	Ga.s.	Lady Susan.....	29	24	54.5	15.8	5.9	1926	Bay Head, N.J.....
52	233780	WNFK	Ol.s.	Escape.....	17	14	44.2	12.7	7.1	1935	East Greenwich, R.I.....
53	233785	WNFL	Ol.s.	Rendezvous.....	32	27	47.0	14.6	7.9	1935	San Francisco, Calif.....
54		WNFO	Sl.y.	Fox Hound.....	23	17	51.0	12.5	8.3	1935	Gosport, England.....
55	233826	WNFQ	Ga.s.	Reverie.....	29	19	48.5	12.6	6.1	1935	Bayonne, N.J.....
56	230573	WNFS	Ga.s.	Panacea.....	34	28	50.5	12.9	5.2	1931	Stockton, Calif.....
57	233951	WNFT	Ga.s.	Zimmie.....	39	35	60.9	12.8	6.3	1935	Seattle, Wash.....
58	233892	WNFX	Ga.s.	Saga.....	38	26	64.0	13.5	6.5	1935	Brooklyn, N.Y.....
59	233899	WNFY	Ga.s.	Bonnie Dundee.....	44	30	62.3	15.8	6.5	1935	Stamford, Conn.....

Line no.	Crew	Horse-power	Name of owner	Home port	Address of owner
1	1	b 15	William T. Murman	Los Angeles, Calif.	Care California Yacht Club, Wilmington, Calif.
2	2	85	Phillips N. Case	New Bedford, Mass.	Care Blair Mfg. Co., Springfield, Mass.
3	2	180	A. E. Griswold	Seattle, Wash.	303 West Hudson Street.
4	4	50	Barbara W. Henry	New York, N. Y.	Westbury, L.I., N. Y.
5	4	65	Dave H. Morris, Jr.	do.	Armonk, N. Y.
6	1	30	D. Spencer Berger	New Haven, Conn.	135 Derby Avenue.
7	3	10	Boyd Donaldson	New York, N. Y.	Weston, Conn.
8	1		Carl G. Hedlund	San Francisco, Calif.	611 Thirty-fourth Street, Oakland, Calif.
9	2	b 60	W. Lee Tracy	Los Angeles, Calif.	1332 Miller Drive, Hollywood, Calif.
10	4	150	John C. Groome, Jr.	Philadelphia, Pa.	1615 Spruce Street.
11	31	b 950	Carll Tucker	New York, N. Y.	420 Lexington Avenue.
12	6	b 60	C. R. Tobin	San Francisco, Calif.	Hibernia National Bank Building.
13	7	b 240	F. H. Crosby	San Francisco, Calif.	Redwood City, Calif.
14	5	1,000	Philip K. Wrigley	Chicago, Ill.	400 North Michigan Avenue.
15	2	b 300	Frank W. Vialt	Los Angeles, Calif.	727 South Grandshaw Boulevard
16	1	900	Edward C. Flanigan	Cleveland, Ohio	226 Superior Avenue West.
17	1	60	Harry B. Allen	San Francisco, Calif.	154 Sutter Street.
18	1	250	Elizabeth C. Rumbough	New York, N. Y.	Lloyd's Neck, Huntington, L.I., N. Y.
19	1	b 90	S. A. Skaggs	San Francisco, Calif.	5725 East 14th Street, Oakland, Calif.
20	14	b 300	Metro-Goldwyn Mayer Corporation (N.Y.)	Los Angeles, Calif.	10202 Washington Boulevard, Culver City, Calif.
21	21	850	Leon Mandel	Wilmington, Del.	State and Madison Streets, Chicago, Ill.
22	30	1,500	Max C. Fleischmann	New York, N. Y.	699 Washington Street.
23	13	750	L. B. Manning	do.	105 West Adams Street, Chicago, Ill.
24			Gordon McAlpin Pyle	New York, N. Y.	57 William Street.
25	1	125	Ruth Hart Eddy	Tampa, Fla.	Old Bennington, Vt.
26	1	25	Ernest D. Walen	Gloucester, Mass.	68 Salem Street, Andover, Mass.
27	1	180	Oscar Jacobson	New York, N. Y.	1255 Ward Avenue, Great Neck, L.I., N. Y.
28	2	28	J. Sheridan Fahnstock	do.	Do.
29	23	750	Norman H. Woolworth	do.	485 Madison Avenue.
30	6	140	Eldridge R. Fenimore Johnson	Philadelphia, Pa.	Bridgeboro Road, Moorestown, N. J.
31	4	50	Milton E. Bacon	Los Angeles, Calif.	2613 Biddle Avenue, Wyandotte, Mich.
32	10	70	John C. O'Gwynn, Jr.	Mobile, Ala.	14½ South Conception Street.
33	4	b 200	Rupert B. Turnbull	Los Angeles, Calif.	Turnbull Ranch, Monrivaum, Calif.
34	2	b 57	J. R. Hunt	Portland, Oreg.	109 East San Marino Avenue, Alhambra, Calif.
35	2	50	Charles B. Rockwell	Providence, R.I.	2 High Street, Bristol, R.I.
36	40	2,500	Edward L. Doheny	Los Angeles, Calif.	Security Building.
37	38	825	Arthur Curtiss James	New York, N. Y.	Park Avenue and 69th Street.
38			Nelson B. Warden	Philadelphia, Pa.	Witherspoon Building.
39	2	b 175	S. A. Skaggs	San Francisco, Calif.	5725 East 14th Street, Oakland, Calif.
40	1	80	G. P. Seeley	New York, N. Y.	114 Liberty Street.
41	2	110	C. M. Doncin	Seattle, Wash.	Pioneer Building.
42	3	b 27	John Polkinghorne	San Francisco, Calif.	Box 361, Vallejo, Calif.
43	10	90	San Juan Fishing & Packing Co. (Wash.)	Seattle, Wash.	Foot Stacy Street.
44	2	35	T. F. Schneider, Jr.	Washington, D.C.	1025 15th Street.
45	24	1,000	C. F. Kettering	Detroit, Mich.	General Motors Building.
46	40	2,200	Burtha M. Fisher	New York, N. Y.	Sherry Netherlands Hotel.
47	3	50	Yacht Jeanne Co. (Ala.)	Mobile, Ala.	Box 104.
48	6	250	George L. Batchelder	Miami, Fla.	50 State Street, Boston, Mass.
49	35	1,000	Lotoland Corp. (Del.)	Wilmington, Del.	7 West 10th Street.
50	25	250	Peirce Investment Co. (Del.)	New York, N. Y.	224 South Michigan Avenue, Chicago, Ill.
51	1	75	E. T. Walker	do.	31 Grant Avenue, East Orange, N. J.
52	1	24	Fred H. Walsh	New York, N. Y.	Bonnie Heights Road, Port Washington, L.I., N. Y.
53	5	b 10	H. Groneman	San Francisco, Calif.	948 Market Street.
54			Isaac Bell	New York, N. Y.	Care Marsden Candler, 80 William Street.
55	1	250	Electric Boat Co. (N.J.)	do.	40 Wall Street.
56	2	b 350	Faulette Goddard	Los Angeles, Calif.	1416 North La Brea Avenue, Hollywood, Calif.
57	1	450	Stanly W. Donogh	Seattle, Wash.	6915 Seward Park Avenue.
58	3	1,600	Charles S. Payson	New York, N. Y.	120 Wall Street.
59	2	130	Clifford D. Mallory	Bridgeport, Conn.	11 Broadway, New York, N. Y.

Line no.	Official no.	Signal and radio call letters	Rig	Name of vessel	Tonnage		Dimensions in feet			When built	Where built
					Gross	Net	Length	Breadth	Depth		
1		WOBP	St.s.	Iolanda.....	1,647	723	279.2	37.6	23.4	1908	Leith, Scotland.....
2	229065	WODE	Ol.s.	ORION.....	3,015	1,383	306.0	46.5	14.4	1929	Kiel, Germany.....
3	226888	WODI	Ga.s.	Harriet.....	24	16	48.0	11.2	5.6	1927	Wilmington, Del.....
4	229797	WODK	Ol.s.	Antares.....	158	46	95.6	22.6	13.2	1930	Essex, Mass.....
5	233945	WOFH	Ga.s.	Joleacha.....	20	13	40.2	11.5	5.7	1935	Bayonne, N.J.....
6	227176	WOFM	Ol.s.	Principia.....	115	78	87.2	18.3	9.4	1928	Seattle, Wash.....
7	234043	WOFN	Sl.y.	Mitena.....	19	14	58.2	11.0	7.5	1935	Bristol, R.I.....
8	234072	WOFQ	Sch.y.	Narcissus.....	28	29	45.0	14.1	7.5	1933	Shelbourne, N.S.....
9	223927	WOFV	Ol.s.	Kinkajou.....	74	40	78.3	19.0	11.1	1924	Essex, Mass.....
10	233271	WOFW	Ga.s.	Gallant Lady.....	28	25	52.7	11.7	4.4	1934	Tacoma, Wash.....
11	227258	WPBY	Ol.s.	ADLER.....	2,076	1,140	274.3	38.2	22.0	1928	Wilmington, Del.....
12	200334	WQBG	St.s.	ATLANTIC.....	303	206	144.5	29.5	13.1	1903	Shooters Island, N.Y..
13	225799	WQBN	Ol.s.	Malibu.....	131	89	92.4	19.6	10.2	1926	Seattle, Wash.....
14	227803	WQBT	Ol.s.	NOURMAHAL.....	1,969	1,339	251.6	41.6	22.0	1928	Kiel, Germany.....
15	228026	WQBU	Ol.s.	MALAINA.....	357	243	133.2	30.0	14.6	1928	Lussimpiccolo, Italy...
16	229295	WQDR	Ol.s.	RENE.....	945	402	206.5	34.2	16.8	1930	Wilmington, Del.....
17	229693	WQDZ	El.s.	CORSAIR.....	2,181	470	300.0	42.6	22.4	1930	Bath, Maine.....
18	227897	WRBY	Ol.s.	CAMARGO.....	968	658	199.0	32.3	21.3	1928	Boston, Mass.....
19	230378	WRDZ	Ga.s.	Coastwise.....	36	33	52.9	18.2	6.8	1930	Huntington, N.Y.....
20		WRDX	Ga.s.	Kihna.....	572						
21	228124	WSBO	Ol.s.	VAGABONDIA.....	854	324	201.6	34.1	16.0	1928	Kiel, Germany.....
22	232697	WSUJ	Ga.s.	Sue J.....	22	20	39.3	12.0	5.2	1930	Revere, Mass.....

Line no.	Crew	Horse-power	Name of owner	Home port	Address of owner
1			Edith Bishop Taylor.....		
2	56	3,600	Cari Julius Forstmann.....	New York, N. Y.	85 Passaic Avenue, Passaic, N. J.
3	1	200	H. Lesiel Atlass.....	Chicago, Ill.	410 North Michigan Avenue.
4	15	320	Edwin M. Chance.....	Philadelphia, Pa.	1401 Arch Street.
5	1	125	Joseph M. Pugh.....	Baltimore, Md.	Easton, Md.
6	4	250	L. A. McComber.....	Seattle, Wash.	4700 University Way.
7	3		William J. Strawbridge.....	New York, N. Y.	430 East 57th Street.
8	1		Frederick Rand Rogers.....	Boston, Mass.	186 Park Street, Newton, Mass.
9	2	100	Dwight H. Baldwin.....	Honolulu, T. H.	Haiku, Maui, T. H.
10	1	100	M. P. Riggs.....	Tacoma, Wash.	631 North Prospect Street.
11	46	3,000	Gertrude Hickman Thompson.....	New York, N. Y.	1061 North Broadway, Yonkers, N. Y.
12	30	250	Gerard B. Lambert.....	do.	250 Park Avenue.
13	7	240	Rhoda R. Adamson.....	Los Angeles, Calif.	355 South Muirfield Road.
14	42	3,200	Vincent Astor.....	New York, N. Y.	23 West 26th Street.
15	20	300	George M. Moffet.....	do.	17 Battery Place.
16	39	2,200	Rene Corporation (Del.).....	do.	General Motors Building.
17	54	6,000	J. P. Morgan.....	do.	23 Wall Street.
18	35	1,600	Julius Fleischmann.....	Cincinnati, Ohio.	4001 Carew Tower.
19	1	88	E. M. Scull.....	Philadelphia, Pa.	8525 Ardmore Avenue, Chestnut Hill, Pa.
20					
21	32	1,600	W. L. Mellon.....	Pittsburgh, Pa.	6360 Forbes Street.
22	1	125	Jesse Huber Jay.....	Miami, Fla.	900 Southwest 18th Street.

GOVERNMENT VESSELS

UNITED STATES NAVY

[Steel vessels in SMALL CAPITALS, iron in *italics*, wood in roman]

Signal and radio call letters	Name of vessel	Type	Propulsion	Masts	Displacement (standard)
NABD	INDIANAPOLIS.....	Heavy cruiser.....	Turbine, 4 screws.....	1 pole, 1 tripod mast.	Tons 9,950
NABF	RANGER.....	Aircraft carrier.....	Electric, 4 screws.....	1 tripod mast.	14,500
NABJ	NEW ORLEANS.....	Heavy cruiser.....			9,950
NABS	TANAGER.....	Mine sweeper.....	Single screw.....	2 masts.....	840
NAOB	PORTLAND.....	Heavy cruiser.....	Turbine, 4 screws.....	1 pole, 1 tripod mast.	9,800
NAOF	MINNEAPOLIS.....	do.....			9,950
NAOL	HALE.....	Destroyer.....	Turbine, 2 screws.....	2 masts.....	1,090
NAON	DYER.....	do.....	do.....	do.....	1,060
NAOP	SPRINGHAM.....	do.....	do.....	do.....	1,060
NAOQ	MCKEE.....	do.....	do.....	do.....	1,060
NAOR	RATHBURN.....	do.....	do.....	do.....	1,090
NAOS	OWL.....	Mine sweeper.....	Single screw.....	do.....	840
NAOT	ARKANSAS.....	Battleship.....	Turbine, 4 screws.....	1 cage, 1 tripod mast.	26,100
NAOV	ARIZONA.....	do.....	do.....	2 tripod masts.	32,600
NAOZ	ALLEGHENY.....	Tug.....	Single screw.....	2 masts.....	¹ 1,000
NADF	CROWNINSHIELD.....	Destroyer.....	Turbine, 2 screws.....	do.....	1,090
NADK	NEVADA.....	Battleship.....	do.....	2 tripod masts.	29,000
NADL	KIMBERLY.....	Destroyer.....	do.....	2 masts.....	1,060
NADN	OKLAHOMA.....	Battleship.....	Twin screw.....	2 tripod masts.	29,000
NADP	AVOCET ¹	Mine sweeper.....	Single screw.....	2 masts.....	840
NADT	NEW YORK.....	Battleship.....	Twin screw.....	2 tripod masts.	27,000
NADV	TEXAS.....	do.....	do.....	do.....	27,000
NADX	PENNSYLVANIA.....	do.....	Turbine, 4 screws.....	do.....	33,100
NADZ	BAILEY.....	Destroyer.....	Turbine, 2 screws.....	2 masts.....	1,190
NAFO	DICKERSON.....	do.....	do.....	do.....	1,090
NAFD	BALTIMORE.....	Mine layer.....	Twin screw.....	do.....	3,950
NAFF	BRANT.....	Mine sweeper.....	Single screw.....	do.....	840
NAFL	LEARY.....	Destroyer.....	Turbine, 2 screws.....	do.....	1,090
NAFM	WELBORN C. WOOD.....	do.....	do.....	do.....	1,190
NAFQ	DREADNAUGHT.....	Tug.....	Single screw.....	do.....	
NAFR	ARCTIC.....	Store ship.....	Turbine, 1 screw.....	do.....	⁴ 12,600
NAFT	CALIFORNIA.....	Battleship.....	Electric, 4 screws.....	2 cage masts.....	32,600
NAFV	CHESTER.....	Heavy cruiser.....	Turbine, 4 screws.....	2 tripod masts.	9,200
NAFX	R-17.....	Submarine.....	Twin screw.....		530
NAGB	O-9.....	do.....	do.....		480
NAGO	SATTERLEE.....	Destroyer.....	Turbine, 2 screws.....	2 masts.....	1,190
NAGD	CHEYENNE ⁴	Unclassified.....	Twin screw.....	1 mil. mast.....	2,800
NAGG	MASON.....	Destroyer.....	Turbine, 2 screws.....	2 masts.....	1,190
NAGL	CHANDLER.....	do.....	do.....	do.....	1,190
NAGM	CHICAGO.....	Heavy cruiser.....	Turbine, 4 screws.....	2 tripod masts.	9,300
NAGS	WARD.....	Destroyer.....	Turbine, 2 screws.....	2 masts.....	1,060
NAQX	GWIN.....	do.....	do.....	do.....	1,020
NAJB	SIGOURNEY.....	do.....	do.....	do.....	1,060
NAJD	BLACK HAWK.....	Tender.....	Single screw.....	do.....	8,900
NAJF	TUSCALOOSA ¹	Heavy Cruiser.....	Turbine, 4 screws.....	1 pole, 1 tripod mast.	³ 10,000
NAJG	MONAGHAN ¹	Destroyer.....	Turbine, 2 screws.....	2 masts.....	¹ 1,500
NAJK	SOUTHARD.....	do.....	do.....	do.....	1,190
NAJL	COLHOUN.....	do.....	do.....	do.....	1,060
NAJP	FINCH.....	Mine sweeper.....	Single screw.....	do.....	840
NAJQ	BANCROFT.....	Destroyer.....	Turbine, 2 screws.....	do.....	1,190
NAJR	GREGORY.....	do.....	2 masts.....	do.....	1,060
NAJV	SMITH.....	do.....	Twin screw.....	do.....	1,500
NAJX	ROBINSON.....	do.....	Turbine, 2 screws.....	do.....	1,060
NAJZ	WELLES.....	do.....	do.....	do.....	1,190
NAKB	GEORGE E. BADGER.....	do.....	do.....	do.....	1,190
NAKO	DALE ¹	do.....	do.....	do.....	² 1,500
NAKL	STOCKTON.....	do.....	Turbine, 3 screws.....	do.....	1,020
NAKN	DRAYTON.....	do.....	Twin screw.....	do.....	1,500
NAKO	TUCKER.....	do.....	do.....	do.....	1,500
NAKP	DUBUQUE ⁴	Unclassified.....	do.....	do.....	1,065
NAKX	KILTY.....	Destroyer.....	Turbine, 2 screws.....	do.....	1,060

See footnotes at end of table.

Government Vessels

137

UNITED STATES NAVY—Continued

Signal and radio call letters	Name of vessel	Type	Propulsion	Masts	Displace- ment (stand- ard)
					<i>Tons</i>
NALO	LAPWING	Mine sweeper	Single screw	2 masts	840
NALM	BOREAS	Store ship	Turbine, 1 screw	do	12,000
NALP	KINGFISHER	Mine sweeper	Single screw	do	840
NALR	TAYLOR	Destroyer	Turbine, 2 screws	do	1,090
NALT	RINGGOLD	do	do	do	1,060
NALZ	STODDERT	do	do	do	1,190
NAMM	NOKOMIS	Converted yacht	Twin screw	do	910
NAMR	O-3	Submarine	do	do	480
NAMT	EGGGS	Mobile target	Turbine, 2 screws	2 masts	1,060
NAMY	ALTON ¹	Unclassified	Twin screw	do	4,600
NAMX	O-4	Submarine	do	do	480
NANB	O-6	do	do	do	480
NANO	O-7	Submarine	do	do	480
NAND	O-8	do	do	do	480
NANK	MCDUGAL	Destroyer	do	2 masts	1,850
NANQ	ROBIN	Mine sweeper	Single screw	do	840
NANT	OLYMPIA ¹	Unclassified	Twin screw	do	5,400
NANX	SAGAMORE	Tug	Single screw	do	1,000
NAPD	DEWEY ¹	Destroyer	Turbine, 2 screws	do	1,800
NAPQ	MOFFETT	do	Twin screw	do	1,850
NAPG	SEATTLE ¹	Unclassified	do	1 cage, 1 mil- itary mast.	13,700
NAPK	STEVENS	Destroyer	Turbine, 2 screws	2 masts	1,060
NAPL	TALBOT	do	do	do	1,090
NAPN	TEAL ¹	Mine sweeper	Single screw	do	840
NAPR	CAMDEN	Tender	do	do	9,000
NAPS	HAWK ¹	Unclassified	do	do	375
NAPT	GOLDSBOROUGH	Destroyer	Turbine, 2 screws	do	1,190
NAPV	BRIDGEPORT	Tender	Twin screw	do	11,750
NAQQ	ABEL P. UPSEUR	Destroyer	Turbine, 2 screws	do	1,190
NAQD	YUEON	Store ship	Turbine, 1 screw	do	12,600
NAQF	WIDGEON	Submarine rescue ves- sel	Single screw	do	1,210
NAQJ	RAIL	Mine sweeper	do	do	840
NAQV	HANNIBAL	Auxiliary	do	do	3,550
NARO	MARYLAND	Battleship	Electric, 4 screws	2 cage masts	31,500
NARF	WANDANK	Tug	Single screw	2 masts	1,000
NARG	CHEMUNG	do	do	do	575
NARZ	R-20	Submarine	Twin screw	do	580
NASF	WORDEN ¹	Destroyer	Turbine, 2 screws	2 masts	1,500
NASG	ISABEL	Converted yacht	do	do	710
NASJ	GOLD STAR	Auxiliary	Single screw	do	10,550
NASQ	REGULUS	Cargo	do	do	10,550
NASV	R-15	Submarine	Twin screw	do	580
NASX	R-16	do	do	do	580
NATB	ANTARES	Auxiliary	Turbine, 1 screw	2 masts	11,450
NATG	BELL	Destroyer	Turbine, 2 screws	do	1,060
NATJ	WICKES	do	do	do	1,090
NATS	UMPUA	Tug	Twin screw	do	1,000
NATT	WATERS	Destroyer	Turbine, 2 screws	do	1,090
NAVD	WILMETTE	Unclassified	Twin screw	do	2,600
NAVS	STRIBLING	Light mine layer	Turbine, 2 screws	2 masts	1,160
NAVX	IDARO	Battleship	Turbine, 4 screws	2 cage masts	30,800
NAXJ	MONTGOMERY	Light mine layer	Turbine, 2 screws	2 masts	1,160
NAXK	MURRAY	do	do	do	1,160
NAXM	VEGA	Cargo	Turbine, 1 screw	do	11,450
NAXN	KEWAYDIN	Tug	Single screw	do	1,000
NAXT	O-10	Submarine	Twin screw	do	480
NAZB	SHARK	do	do	do	1,315
NAZD	CUYAHOGA	Patrol boat	Diesel, 2 screws	do	220
NAZE	CAPELLA	Cargo	Turbine, 1 screw	2 masts	11,450
NAZK	LAMBERTON	Mobile target	Turbine, 2 screws	do	1,090
NAZF	BAGADUCE	Tug	Single screw	do	1,000
NAZQ	TADOUSAC	do	do	do	1,000
NAZS	KALMIA	do	do	do	1,000
NAZZ	ROBERT L. BARNES	Oiler	do	1 mast	3,850
NEBD	CHARLESTON	Gunboat	Twin screw	2 masts	2,000
NEBF	TARPON	Submarine	do	do	1,315
NEBJ	MEADE	Destroyer	Turbine, 2 screws	2 masts	1,190
NECD	NAVIGATOR	Tug	Single screw	do	1,000
NECF	SHAW	Destroyer	Twin screw	2 masts	1,500
NECR	COLORADO	Battleship	Electric, 4 screws	2 cage masts	32,500
NECS	GUAM	Gunboat	Twin screw	2 masts	370
NECT	PENGUIN	Mine sweeper	Single screw	do	840
NECV	PALMER	Destroyer	Turbine, 2 screws	do	1,060
NECX	LAMSON	do	Twin screw	do	1,500
NEDB	PANAY	Gunboat	do	do	450
NEDC	ASTORIA	Heavy cruiser	Turbine 4 screws	1 pole, 1 tripod.	9,850
NEDG	PHILIP	Destroyer	Twin screw	2 masts	1,060

See footnotes at end of table.

UNITED STATES NAVY—Continued

Signal and radio call letters	Name of vessel	Type	Propulsion	Masts	Displacement (standard)
					Tons
NEDJ	WEST VIRGINIA	Battleship	Electric, 4 screws	2 cage masts	31,800
NEDN	AYLWIN ¹	Destroyer	Turbine, 2 screws	do	¹ 1,500
NEDP	BALCH	Destroyer	Twin screw	do	1,850
NEDV	CUSHING	do	do	do	1,500
NEDZ	CRANESHIP No. 1 ¹⁰	Floating crane	do	do	¹ 11,520
NEFO	FARRAGUT	Destroyer	Turbine, 2 screws	2 masts	1,365
NEFD	PRESTON	do	Twin screw	do	1,500
NEFG	SELFRIDGE	do	do	do	1,850
NEFK	PELICAN ²	Mine sweeper	Single screw	do	840
NEFL	SWALLOW	do	do	do	840
NEFN	OAHU	Gunboat	Twin screw	do	450
NEFR	NICHOLSON	Destroyer	Turbine, 2 screws	do	860
NEFS	BUSHNELL	Tender	Turbine, 1 screw	do	3,880
NEFX	NORTHAMPTON	Heavy cruiser	Turbine, 4 screws	2 tripod masts	9,050
NEFZ	PARKER	Destroyer	Turbine, 2 screws	2 masts	820
NEGC	R-18	Submarine	Twin screw	do	530
NEGF	DENT	Destroyer	Turbine, 2 screws	2 masts	1,060
NEGJ	LUZON	Gunboat	Twin screw	do	560
NEGK	R-19	Submarine	do	do	530
NEGM	WINSLOW	Destroyer	Turbine, 2 screws	2 masts	860
NEGN	ALLEN	do	do	do	920
NEGT	REID	do	Twin screw	do	1,500
NEGQ	WANDO	Tug	Single screw	do	575
NEGX	MAYRANT	Destroyer	Turbine, 2 screws	do	650
NEJN	EAGLE 10	Patrol vessel	Turbine, 1 screw	do	430
NEJP	EAGLE 11	do	do	do	430
NEJQ	EAGLE 12	do	do	do	430
NEJX	MELVILLE	Tender	do	do	7,150
NEKB	EAGLE 19	Patrol vessel	do	do	430
NEKO	TUTUILA	Gunboat	Twin screw	do	370
NEKD	GENESSEE	Tug	Single screw	do	¹ 1,000
NEKF	EAGLE 22	Patrol vessel	Turbine, 1 screw	do	430
NEKG	ARD 1	Floating dock	do	do	2,315
NEKM	MERCY	Hospital ship	Twin screw	do	9,450
NEKN	FALCON	Submarine rescue vessel	Single screw	do	1,270
NEKQ	CHAMPLIN	Destroyer	Turbine, 2 screws	do	1,060
NEKS	CHALLENGE	Tug	Single screw	do	515
NEKT	MISSISSIPPI	Battleship	Turbine, 4 screws	2 cage masts	¹² 30,100
NEKX	ROWAN	Destroyer	Turbine, 2 screws	2 masts	920
NELB	SARATOGA	Aircraft carrier	Electric, 4 screws	1 tripod mast	33,000
NELC	SAMPSON	Destroyer	Turbine, 2 screws	2 masts	920
NELG	DORSEY	do	do	do	1,060
NELJ	SCHLEY	do	do	do	1,060
NELK	PYRO	Ammunition	do	do	10,600
NELL	NITRO	do	do	do	10,600
NELN	CUMMINGS	Destroyer	Twin screw	do	1,850
NELR	CLARK	do	do	do	1,850
NELV	ASHEVILLE	Gunboat	Turbine, 1 screw	do	1,270
NELX	AARON WARD	Destroyer	Turbine, 2 screws	do	1,060
NEMO	MEDUSA	Repair ship	Turbine, 1 screw	do	10,620
NEMG	SCHENCK	Destroyer	Turbine, 2 screws	do	1,060
NEMJ	HERBERT	do	do	do	1,060
NEMK	WADSWORTH	do	do	do	910
NEML	BRANCH	do	do	do	1,190
NEMR	NAVAJO	Tug	Single screw	do	800
NEMS	EVANS	Destroyer	Turbine, 2 screws	do	1,060
NEMT	MCKEAN	do	do	do	1,060
NEMV	HARDING	do	do	do	1,060
NEMX	GRIDLEY	do	do	do	1,060
NEMZ	CHEW	do	do	do	1,060
NENO	PIKE	Submarine	1 screw	do	1,290
NEND	MACDONOUGH ¹	Destroyer	Turbine, 2 screws	do	³ 1,500
NENG	ISRAEL	Light mine layer	do	do	1,160
NENK	VESTAL	Repair ship	Twin screw	do	8,100
NENL	HERON ²	Mine sweeper	Single screw	do	840
NENM	DALLAS	Destroyer	Turbine, 2 screws	do	1,190
NENR	AROOSTOOK	Mine layer	Twin screw	do	4,200
NENS	HAZELWOOD	Destroyer	Turbine, 2 screws	do	1,060
NENT	WILLIAMS	do	do	do	1,060
NENX	INGRAHAM	Light mine layer	do	do	1,160
NEPB	HOVEY	Destroyer	do	do	1,190
NEPO	MINDANAO	Gunboat	Twin screw	do	560
NEPD	LONG	Destroyer	Turbine, 2 screws	do	1,190
NEPF	BROOME	do	do	do	1,190
NEPJ	OGLALA	Mine layer	Twin screw	do	4,200
NEPM	NEPTUNE	Collier	Turbine, 2 screws	do	19,480
NEPQ	RELIEF	Hospital ship	do	do	9,800

See footnotes at end of table.

Government Vessels

UNITED STATES NAVY—Continued

Signal and radio call letters	Name of vessel	Type	Propulsion	Masts	Displacement (standard)
					<i>Tons</i>
NEPS	TATNALL	Destroyer	Turbine, 2 screws	2 masts	1,060
NEPT	BADOER	do	do	do	1,000
NEPV	TWIGGS	do	do	do	1,000
NEPX	BABBITT	do	do	do	1,000
NEPZ	JACOB JONES	do	do	do	1,000
NEQB	JASON	Aircraft tender	Twin screw	do	19,250
NEQC	LANGLEY	Aircraft carrier	Electric, 2 screws	2 housing masts	11,500
NEQD	KANAWHA	Oiler	Twin screw	2 masts	14,500
NEQF	MONTCALM	Tug	Single screw	do	1,000
NEQL	MAUMEE	Oiler	Diesel, 2 screws	do	14,500
NEQM	PORPOISE	Submarine	Twin screw	do	1,290
NEQP	NEREUS	Collier	do	2 masts	19,080
NEQQ	BEAVER	Tender	Single screw	do	6,250
NEQS	BUCHANAN	Destroyer	Turbine, 2 screws	do	1,000
NEQT	TILLMAN	do	do	do	1,000
NEQX	KENNISON	do	do	do	1,000
NEQZ	CLAXTON	do	do	do	1,000
NERB	GILMER	do	do	do	1,190
NERC	PROTEUS	Collier	Twin screw	do	19,080
NERD	UNDAUNTED	Tug	Single screw	do	450
NERG	AULICK	Destroyer	Turbine, 2 screws	do	1,190
NERN	PHELPS	do	Twin screw	do	1,850
NERP	OUTAMA	Oiler	do	do	14,500
NERQ	TURNER	Destroyer	Turbine, 2 screws	do	1,190
NERR	GILLIS	do	do	do	1,000
NERS	UPSHUR	do	do	do	1,000
NERT	GREER	do	do	do	1,000
NERV	ELLIOT	do	do	do	1,000
NERX	ROPER	do	do	do	1,000
NERZ	BRECKINRIDGE	do	do	do	1,000
NESC	PADUCAH ¹	Unclassified	Twin screw	do	1,065
NESD	HENDERSON	Transport	do	2 masts	10,000
NESF	BRIDGE	Store ship	do	do	8,500
NESJ	DOWNES	Destroyer	do	do	1,500
NESL	PATAFSCO	Tug	do	do	755
NESM	BRESE	Light mine layer	Turbine, 2 screws	do	1,160
NESS	BERNADOU	Destroyer	do	do	1,000
NEST	COLE	do	do	do	1,000
NEV	THATCHER	do	do	do	1,000
NEV	WALKER	do	do	do	1,000
NEV	CROSBY	do	do	do	1,000
NETB	McFARLAND	do	do	do	1,190
NETD	MAHOPAC	Tug	Single screw	do	1,000
NETF	LEA	Destroyer	Turbine, 2 screws	do	1,000
NETJ	O-2	Submarine	Twin screw	do	480
NETM	PERRINS	Destroyer	do	2 masts	1,500
NETN	MONOCACY	Gunboat	do	do	180
NETP	PROMETHEUS	Repair ship	do	do	8,100
NETQ	TATNUCK	Tug	Single screw	do	1,000
NETR	PALOS	Gunboat	Twin screw	do	180
NETS	MEREDITH	Destroyer	Turbine, 2 screws	do	1,000
NETT	BUSH	do	do	do	1,000
NETV	COWELL	do	do	do	1,000
NETX	MADDOX	do	do	do	1,000
NETZ	KOKA	Tug	Single screw	do	1,000
NEVB	SUNNADIN	do	do	do	1,000
NEVC	NAPA	do	do	do	1,000
NEVG	MAHAN	Destroyer	Twin screw	do	1,500
NEVJ	SACRAMENTO	Gunboat	Single screw	1 pole, 1 military mast	1,140
NEVK	SCIOTA	Tug	do	2 masts	1,000
NEVL	PINOLA	do	do	do	1,000
NEVM	ORIOLE	Mine sweeper	do	do	840
NEVN	NEW MEXICO	Battleship	Electric, 4 screws	2 cage masts	30,000
NEVP	ALGORMA	Tug	Single screw	2 masts	1,000
NEVR	IUKA	do	do	do	1,000
NEVS	ANTHONY	Light mine layer	Turbine, 2 screws	do	1,160
NEVT	SPROSTON	do	do	do	1,160
NEVX	MACKENZIE	Destroyer	do	do	1,000
NEVZ	RENSHAW	do	do	do	1,000
NEXB	RADFORD	do	do	do	1,000
NEXC	KEOSANQUA	Tug	Single screw	do	1,000
NEXF	EAGLE 26	Patrol vessel	Turbine, 1 screw	do	430
NEXG	EAGLE 27	do	do	do	430
NEXJ	O-1	Submarine	Twin screw	do	480
NEXS	O'BANNON	Destroyer	Turbine, 2 screws	2 masts	1,000
NEXT	HOGAN	do	do	do	1,000
NEXV	STANSBURY	do	do	do	1,000
NEXX	HOPEWELL	do	do	do	1,000

See footnotes at end of table.

UNITED STATES NAVY—Continued

Signal and radio call letters	Name of vessel	Type	Propulsion	Masts	Displacement (standard)
					<i>Tons</i>
NEXZ	HARADEN	Destroyer	Turbine, 2 screws	2 masts	1,060
NEZJ	EAGLE 32	Patrol vessel	Turbine, 1 screw	do	430
NEZM	LITTLE	Destroyer	Turbine, 2 screws	do	1,060
NEZP	TARBELL	do	do	do	1,060
NEZR	GAMBLE	Light mine layer	do	do	1,160
NEZS	ABBOTT	Destroyer	do	do	1,060
NEZT	CLEMSON	do	do	do	1,190
NEZV	HATFIELD	do	do	do	1,190
NEZX	BROOKS	do	do	do	1,190
NEZZ	BELKNAP	do	do	do	1,190
NIBO	EAGLE 39	Patrol vessel	Turbine, 1 screw	do	430
NIBG	EAGLE 35	do	do	do	430
NIBK	EAGLE 36	do	do	do	430
NIBN	EAGLE 38	do	do	do	430
NIBQ	EAGLE 44	do	do	do	430
NIBT	EAGLE 47	do	do	do	430
NIBV	EAGLE 48	do	do	do	430
NICB	EAGLE 51	do	do	do	430
NICC	EAGLE 52	do	do	do	430
NICG	EAGLE 55	do	do	do	430
NICJ	EAGLE 56	do	do	do	430
NICK	EAGLE 57	do	do	do	430
NICL	EAGLE 58	do	do	do	430
NICM	EAGLE 59	do	do	do	430
NICN	EAGLE 60	do	do	do	430
NICQ	BARRACUDA	Submarine	Twin screw		2,000
NICR	BASS	do	do		2,000
NICS	BONITA	do	do		2,000
NICT	ARGONAUT	Mine laying submarine	do		2,710
NIOV	NARWHAL	Submarine	do		2,730
NIOX	NAUTILUS	do	do		2,730
NICZ	DOLPHIN	do	do		1,640
NIDD	CACHALOT	do	do		1,110
NIDF	AUGUSTA	Heavy cruiser	Turbine, 4 screws	2 tripod masts	9,050
NIDJ	CUTTLEFISH	Submarine	Twin screw		1,120
NIDN	TENNESSEE	Battleship	Electric, 4 screws	2 cage masts	32,300
NIDP	MANLEY	Destroyer	Turbine, 2 screws	2 masts	1,020
NIDQ	CALDWELL	do	do	do	1,020
NIDR	CONNER	do	Turbine, 3 screws	do	1,020
NIDS	ARAPAHO	Tug	Single screw	1 mast, 1 derrick	575
NIDX	ONTARIO	do	do	2 masts	1,120
NIFB	CRANE	Destroyer	Turbine, 2 screws	do	1,060
NIFO	RAMSAY	Light mine layer	do	do	1,160
NIFD	ELLIS	Destroyer	do	do	1,090
NIFK	BRAZOS	Oiler	Twin screw	do	14,800
NIFL	HAMILTON	Destroyer	Turbine, 2 screws	do	1,060
NIFM	HOWARD	do	do	do	1,060
NIFN	THOMAS	do	do	do	1,060
NIFP	NECHES	Oiler	Twin screw	do	14,800
NIFQ	PECOS	do	do	do	14,800
NIFT	LOUISVILLE	Heavy cruiser	Turbine, 4 screws	2 tripod masts	9,050
NIGB	MCCOOK	Destroyer	Turbine, 2 screws	2 masts	1,190
NIGC	MCCALLA	do	do	do	1,190
NIGD	KALK	do	do	do	1,060
NIGF	OSMOND INGRAM	do	do	do	1,190
NIGJ	LAUB	do	do	do	1,190
NIGK	MCLANAHAN	do	do	do	1,190
NIGL	EDWARDS	do	do	do	1,190
NIGM	GREENE	do	do	do	1,190
NIGN	BALLARD	do	do	do	1,190
NIGP	SWASEY	do	do	do	1,190
NIGR	J. F. TALBOTT	do	do	do	1,090
NIGS	YARNALL	do	do	do	1,090
NIGT	SONOMA	Tug	Single screw	do	1,120
NILC	FAIRFAX	Destroyer	Turbine, 2 screws	do	1,060
NILF	TURKEY	Mine sweeper	Single screw	do	840
NILG	PARTRIDGE	do	do	do	840
NILJ	BOBOLINK	do	do	do	840
NILK	LARK	do	do	do	840
NILM	SEA GULL	do	do	do	840
NILP	SWAN	do	do	do	840
NILQ	WHIPPOORWILL	do	do	do	840
NILR	BITTERN	do	do	do	840
NILS	SANDERLING	do	do	do	840
NILV	CREWINK	Submarine rescue vessel	do	do	1,120

See footnotes at end of table.

Government Vessels

UNITED STATES NAVY—Continued

Signal and radio call letters	Name of vessel	Type	Propulsion	Masts	Displacement (stand- ard)
					<i>Tons</i>
NIJX	GANNET ²	Mine sweeper	Single screw	2 masts	840
NIJZ	SAN FRANCISCO	Heavy cruiser	Turbine, 4 screws		9,960
NIKB	MALLARD	Submarine rescue ves- sel.	Single screw	2 masts	1,210
NIKC	ORTOLAN	do	do	do	1,270
NIKD	ROCHESTER	Cruiser	Twin screw	2 military masts.	9,700
NIKF	PIGEON	Submarine rescue ves- sel.	Single screw	2 masts	1,210
NIKK	SANDPIPER ²	Mine sweeper	do	do	840
NIKL	VIREO	do	do	do	840
NIKM	LEXINGTON	Aircraft carrier	Electric, 4 screws	1 tripod mast.	33,000
NIKP	WOODCOCK	Mine sweeper	Single screw	2 masts	840
NIKQ	QUAIL	do	do	do	840
NIKR	EIDER	do	do	do	840
NIKS	THRUSH	do	do	do	840
NIKT	TERN	do	do	do	840
NIKV	CORMORANT	do	do	do	840
NIKX	GREBE	do	do	do	840
NILC	R-1	Submarine	Twin screw		530
NILD	R-2	do	do		530
NILE	R-3	do	do		530
NILG	R-4	do	do		530
NILJ	R-5	do	do		530
NILK	R-6	do	do		530
NILL	R-7	do	do		530
NILM	R-8	do	do		530
NILN	R-9	do	do		530
NILP	R-10	do	do		530
NILQ	R-11	do	do		530
NILR	R-12	do	do		530
NILS	R-13	do	do		530
NILT	R-14	do	do		530
NIMG	S-1	do	do		800
NIMK	S-3	do	do		790
NIML	S-4	do	do		790
NIMN	S-6	do	do		790
NIMP	S-7	do	do		790
NIMQ	S-8	do	do		790
NIMR	S-9	do	do		790
NIMS	S-10	do	do		790
NIMT	S-11	do	do		790
NIMV	S-12	do	do		790
NIMX	S-13	do	do		790
NIMZ	S-14	do	do		790
NINB	S-15	do	do		790
NINC	S-16	do	do		790
NIND	S-17	do	do		790
NINF	S-18	do	do		800
NING	S-19	do	do		800
NINJ	S-20	do	do		800
NINK	S-21	do	do		800
NINL	S-22	do	do		800
NINM	S-23	do	do		800
NINN	S-24	do	do		800
NINP	S-25	do	do		800
NINQ	S-26	do	do		800
NINR	S-27	do	do		800
NINS	S-28	do	do		800
NINT	S-29	do	do		800
NINV	S-30	do	do		800
NINX	S-31	do	do		800
NINZ	S-32	do	do		800
NIPB	S-33	do	do		800
NIPC	S-34	do	do		800
NIPD	S-35	do	do		800
NIPF	S-36	do	do		800
NIPG	S-37	do	do		800
NIPJ	S-38	do	do		800
NIPK	S-39	do	do		800
NIPL	S-40	do	do		800
NIPM	S-41	do	do		800
NIPN	S-42	do	do		850
NIPP	S-43	do	do		850
NIPQ	S-44	do	do		850
NIPR	S-45	do	do		850
NIPS	S-46	do	do		850
NIPT	S-47	do	do		850
NIPV	S-48	do	do		1,000

See footnotes at end of table.

UNITED STATES NAVY—Continued

Signal and radio call letters	Name of vessel	Type	Propulsion	Masts	Displacement (standard)
NIPZ	PORTER	Destroyer	Twin screw	2 masts	Tons 1,850
NIQP	HOUSTON	Heavy cruiser	Turbine, 4 screws	2 tripod masts	9,050
NIQJ	UTAH ¹⁰	Mobile target	do	1 cage, 1 pole mast	22,000
NIQL	S. C. 432	Submarine chaser	Triple screw	1 mast	75
NIQP	HUNT	Destroyer	Turbine, 2 screws	2 masts	1,190
NIQT	BARNEY	do	do	do	1,090
NIQV	S. C. 440	Submarine chaser	Triple screw	1 mast	75
NIQX	BIDDLE	Destroyer	Turbine, 2 screws	2 masts	1,090
NIQZ	BLAKELEY	do	do	do	1,090
NIRD	DAHLGREN	do	do	do	1,190
NIRF	DUPONT	do	do	do	1,090
NIRJ	FOOTE	do	do	do	1,060
NIRL	WHITNEY	Tender	Turbine, 1 screw	do	12,450
NIRM	HOLLAND	Tender	do	do	11,570
NIRN	WRIGHT	do	do	do	11,500
NIRP	WHEELING ⁶	Unclassified	Twin screw	do	990
NIRQ	FOX	Destroyer	Turbine, 2 screws	2 masts	1,190
NIRR	MARBLEHEAD	Light cruiser	Turbine, 4 screws	1 pole, 1 tripod mast	7,050
NIRS	WILMINGTON ⁶	Unclassified	Twin screw	1 military mast	1,392
NIRT	RALEIGH	Light cruiser	Turbine, 4 screws	1 pole, 1 tripod mast	7,050
NIRV	CONCORD	do	do	do	7,050
NIRX	CANOPUS	Tender	Single screw	2 masts	8,000
NIRZ	DENEbola	do	Turbine, 1 screw	do	10,000
NISG	TINGEY	Destroyer	Turbine, 2 screws	do	1,190
NISJ	PENSACOLA	Heavy cruiser	Turbine, 4 screws	2 tripod masts	9,100
NISK	SALT LAKE CITY	do	do	do	9,100
NISL	OMAHA	Light cruiser	do	1 pole, 1 tripod mast	7,050
NISM	MILWAUKEE	do	do	do	7,050
NISN	CINCINNATI	do	do	do	7,050
NISP	DETROIT	do	do	do	7,050
NISQ	RICHMOND	do	do	do	7,050
NISR	TRENTON	do	do	do	7,050
NISS	MEMPHIS	do	do	do	7,050
NIST	TULSA	Gunboat	Turbine, 1 screw	2 masts	1,270
NISV	CHAUMONT	Transport	do	do	10,700
NISX	ARGONNE	Tender	do	do	11,000
NISZ	BAYSPRING	Tug	Single screw	do	775
NJTR	WYOMING ¹⁰	Auxiliary	Turbine, 4 screws	1 cage, 1 tripod mast	26,000
NITS	MORRIS	Destroyer	Turbine, 2 screws	2 masts	1,190
NITZ	RODGERS	do	do	do	1,190
NIVM	CASSIN	do	Twin screw	do	1,500
NIXD	SHUBRICK	do	Turbine, 2 screws	do	1,190
NIZM	SEMMEs	do	do	do	1,190
NIZN	HULL ¹	do	do	do	1,500
NIZP	FLUSSER	do	Twin screw	do	1,500
NIZQ	CASE	do	do	do	1,500
NIZR	QUINCY	Heavy cruiser	Turbine, 4 screws	do	10,000
NIZZ	THORNTON	Destroyer	Turbine, 2 screws	do	1,190
NOCB	TILLAMOOK	Tug	Single screw	1 mast, 1 derrick	575
NODF	S. C. 57	Submarine chaser	Triple screw	1 mast	75
NODP	S. C. 64	do	do	do	75
NOGL	S. C. 102	do	do	do	75
NOGM	S. C. 103	do	do	do	75
NOKN	S. C. 143	do	do	do	75
NOMD	S. C. 185	do	do	do	75
NOMN	S. C. 192	do	do	do	75
NOPF	S. C. 223	do	do	do	75
NOPG	S. C. 224	do	do	do	75
NOPN	S. C. 229	do	do	do	75
NOPQ	S. C. 231	do	do	do	75
NOPR	S. C. 431	do	do	do	75
NOPZ	S. C. 433	do	do	do	75
NOQQ	S. C. 437	do	do	do	75
NOQR	S. C. 252	do	do	do	75
NORS	S. C. 271	do	do	do	75
NOVL	S. C. 326	do	do	do	75
NOVN	S. C. 328	do	do	do	75
NOVQ	S. C. 330	do	do	do	75
NOXS	S. C. 353	do	do	do	75
NOZJ	S. C. 412	do	do	do	75
NUCK	KAWAHAH	Oiler	Single screw	2 masts	14,450

See footnotes at end of table.

Government Vessels

143

UNITED STATES NAVY—Continued

Signal and radio call letters	Name of vessel	Type	Propulsion	Masts	Displace- ment (stand- ard)
					<i>Tons</i>
NUQL	LARAMIE.....	Oiler.....	Single screw.....	2 masts.....	14,450
NUGM	MATTOLE.....	do.....	do.....	do.....	14,450
NUGN	PATOKA.....	do.....	do.....	do.....	16,800
NUGP	RAMAPO.....	do.....	do.....	2 masts ¹¹	16,800
NUGQ	RAPIDAN.....	do.....	do.....	2 masts.....	16,800
NUGR	SALINAS.....	do.....	do.....	do.....	16,800
NUGS	SAFELO.....	do.....	do.....	do.....	16,800
NUGT	SEPULGA.....	do.....	do.....	do.....	16,800
NUGV	TIPPECANOE.....	do.....	Turbine, 1 screw.....	do.....	16,800
NUGX	TRINITY.....	do.....	do.....	do.....	16,800
NUJJ	SMITH THOMPSON.....	Destroyer.....	Turbine, 2 screws.....	do.....	1,190
NUJK	BARKER.....	do.....	do.....	do.....	1,190
NUJL	TRACY.....	do.....	do.....	do.....	1,190
NUJM	JAMES K. PAULDING.....	do.....	do.....	do.....	1,190
NUJN	OVERTON.....	do.....	do.....	do.....	1,190
NUJP	STURTEVANT.....	do.....	do.....	do.....	1,190
NUJR	HERNDON.....	do.....	do.....	do.....	1,190
NUKO	WASMUTH.....	do.....	do.....	do.....	1,190
NUKD	HULBERT.....	do.....	do.....	do.....	1,190
NUKF	NOA.....	do.....	do.....	do.....	1,190
NUKX	HUMPHREYS.....	do.....	do.....	do.....	1,190
NULK	ALDEN.....	do.....	do.....	do.....	1,190
NULL	BORIE.....	do.....	do.....	do.....	1,190
NULM	KANE.....	do.....	do.....	do.....	1,190
NULN	CHILDS.....	do.....	do.....	do.....	1,190
NULP	KING.....	do.....	do.....	do.....	1,190
NULQ	SANDS.....	do.....	do.....	do.....	1,190
NULR	SINCLAIR.....	do.....	do.....	do.....	1,190
NUMM	LITCHFIELD.....	do.....	do.....	do.....	1,190
NUMN	ZANE.....	do.....	do.....	do.....	1,190
NUMP	TREYER.....	do.....	do.....	do.....	1,190
NUMQ	WILLIAM B. PRESTON.....	do.....	do.....	do.....	1,190
NUNG	PREBLE.....	do.....	do.....	do.....	1,190
NUNL	WHIPPLE.....	do.....	do.....	do.....	1,190
NUNN	STEWART.....	do.....	do.....	do.....	1,190
NUNR	DOBBIN.....	Tender.....	Turbine, 1 screw.....	do.....	12,490
NUNS	WILLIAMSON.....	Destroyer.....	Turbine, 2 screws.....	do.....	1,150
NUNT	REUBEN JAMES.....	do.....	do.....	do.....	1,190
NUPC	JOHN D. EDWARDS.....	do.....	do.....	do.....	1,190
NUPD	PARROTT.....	do.....	do.....	do.....	1,190
NUPL	SICARD.....	do.....	do.....	do.....	1,190
NUPM	EDSALL.....	do.....	do.....	do.....	1,190
NUPN	BULMER.....	do.....	do.....	do.....	1,190
NUPP	SIRIUS.....	Cargo.....	Turbine, 1 screw.....	do.....	11,490
NUPS	ENE.....	Gunboat.....	Twin screw.....	do.....	2,000
NUPT	MACLEISH.....	Destroyer.....	Turbine, 2 screws.....	do.....	1,150
NUPV	FRUITT.....	do.....	do.....	do.....	1,190
NUPX	SIMPSON.....	do.....	do.....	do.....	1,190
NUPZ	MCCORMICK.....	do.....	do.....	do.....	1,190
NUQB	POPE.....	do.....	do.....	do.....	1,190
NUQD	PEARY.....	do.....	do.....	do.....	1,190
NUQF	GOFF.....	do.....	do.....	do.....	1,190
NUQG	PILLSBURY.....	do.....	do.....	do.....	1,190
NUQJ	JOHN D. FORD.....	do.....	do.....	do.....	1,190
NUQK	TRUXTUN.....	do.....	do.....	do.....	1,190
NUQL	BAINBRIDGE.....	do.....	do.....	do.....	1,190
NUQM	HOPKINS.....	do.....	do.....	do.....	1,190
NUQN	PAUL JONES.....	do.....	do.....	do.....	1,190
NUQP	BARRY.....	do.....	do.....	do.....	1,190
NUQQ	LAWRENCE.....	do.....	do.....	do.....	1,190
NUQS	PERRY.....	do.....	do.....	do.....	1,190
NUQV	DECATUR.....	do.....	do.....	do.....	1,190
NURD	SPICA.....	Cargo.....	Turbine, 1 screw.....	do.....	11,450
NURG	RIGEL.....	Tender.....	do.....	do.....	10,000
NURJ	ALTAIR.....	do.....	do.....	do.....	10,000
NURL	SEQUOIA.....	Yacht.....	do.....	do.....	10,000
WTDQ	CALIFORNIA STATE ¹²	Unclassified.....	Single screw.....	do.....	3,640
WTDR	NANTUCKET ¹⁴	do.....	do.....	Bark.....	1,261
WTDT	EMPIRE STATE ¹³	do.....	Turbine, 1 screw.....	2 masts.....	11,450
	WAINWRIGHT ¹⁵	Destroyer.....	Turbine, 2 screws.....	do.....	910
	WILKES ¹⁶	do.....	do.....	do.....	910
	EAGLE 46.....	Patrol vessel.....	Turbine, 1 screw.....	do.....	430

¹ Under construction.

² Estimated.

³ Converted for use in connection with tending aircraft.

⁴ At loaded summer draft.

⁵ Old monitor.

⁶ Old gunboat.

⁷ Approximate.

⁸ Old cruiser.

⁹ Old yacht.

¹⁰ Old battleship.

¹¹ After mast fitted as mooring mast for lighter-than-air craft.

¹² Data for vessel prior to modernization.

¹³ Loaned to the State of California as school ship.

¹⁴ Loaned to the State of Massachusetts as school ship.

¹⁵ Loaned to the State of New York as school ship.

¹⁶ Ordered disposed of.

QUARTERMASTER CORPS, UNITED STATES ARMY

Signal and radio call letter	Rig.	Name	Tonnage		Power and screws	When built	Where built	Home station	Complement	
			Gross	Net					Officers	Men
WUAC	St.s.	MERCS.....□⊕+	7,358	5,310	S.t.exp., 1 screw...	1921	Los Angeles, Calif.	San Francisco, Calif.	11	82
WUAD	St.s.	St. MINIEL.....□⊕+	7,555	3,919	S.turb., 1 screw...	1920	Hog Island, Pa.	do.	24	130
WUAF	St.s.	CHATEAU THIERRY.....□⊕+	7,555	3,919	do.	1920	do.	New York, N.Y.	24	130
WUAG	St.s.	U. S. GRANT.....□⊕+	9,410	5,764	S.q.exp., 2 screws...	1907	Stettin, Germany.	San Francisco, Calif.	13	172
WUAL	St.s.	LUDINGTON.....□⊕+	8,264	6,168	S.turb., 1 screw...	1920	Gloucester, N.J.	Brooklyn, N.Y.	10	65
WUAM	St.s.	REPUBLIC.....□⊕+	17,856	10,654	S.q.exp., 2 screws...	1907	Belfast, Ireland	New York, N.Y.	25	273
WYAA	St.s.	GEN. ROYAL T. FRANK.....□⊕+	632	224	S.t.exp., 2 screws...	1909	Camden, N.J.	Honolulu, Hawaii.	8	12
WYAB	St.s.	GEN. J. M. SCHOFIELD.....□⊕+	632	224	do.	1909	do.	Fort Monroe, Va.	5	13
WYAC	St.s.	JOSEPH HENRY.....⊕	601	409	do.	1909	Newport News, Va.	Fort Hancock, N.J.	4	13
WYAD	St.s.	GEN. ALESHIRE.....	293	284	S.t.exp., 1 screw...	1913	Port Richmond, N.Y.	Brooklyn, N.Y.	2	12
WYAE	St.s.	CANBY.....	219	142	S.comp., 1 screw...	1898	Sleightsburg, N.Y.	New York, N.Y.	4	8
WYAF	St.s.	GEN. E. O. C. ORD.....□⊕+	590	401	S.t.exp., 2 screws...	1909	Wilmington, Del.	Fort Hancock, N.J.	5	13
WYAG	St.s.	COL. GEO. ARMISTEAD.....□⊕+	498	304	do.	1904	Philadelphia, Pa.	Presidio, San Francisco, Calif.	5	13
WYAH	St.s.	GEN. ROBERT ANDERSON.....⊕+	159	104	S.comp., 1 screw...	1908	Quincy, Mass.	Boston, Mass.	2	6
WYAI	St.s.	MAJ. JAS. E. NORMOYLE.....	196	99	do.	1918	Milford, Del.	New York, N.Y.	2	4
WYAJ	St.s.	GEN. MILEY.....⊕	364	187	S.comp., 2 screws...	1911	Hong Kong, China.	Manila Bay, P.I.	5	26
WYAK	St.s.	GEN. G. W. GETTY.....⊕+	168	104	S.comp., 1 screw...	1909	Quincy, Mass.	Cristobal, Canal Zone.	2	2
WYAL	St.s.	EL AQUARIO.....□	562	290	S.t.exp., 1 screw...	1919	Seattle, Wash.	San Francisco, Calif.	4	11
WYAM	St.s.	CAPT. J. FORNANCE.....⊕	164	106	S.comp., 1 screw...	1909	Portland, Oreg.	Chilkoot Barracks, Alaska.	2	6
WYAN	St.s.	RENO.....⊕	135	67	do.	1889	Philadelphia, Pa.	Fort Monroe, Va.	2	6
WYAP	St.s.	EL AQUADOR.....□	390	238	do.	1906	San Francisco, Calif.	Fort Mason, Calif.	4	12
WYAQ	St.s.	GEN. F. M. COXE.....□⊕+	900	600	S.t.exp., 2 screws...	1922	Charleston, W.Va.	San Francisco, Calif.	5	11
WYAR	St.s.	GEN. R. N. BACHELDER.....⊕+	280	167	S.comp., 1 screw...	1905	Philadelphia, Pa.	Portland, Maine.	4	8
WYAU	St.s.	SAN PEDRO.....⊕	113	44	do.	1890	England.	Manila Bay, P.I.	1	3
WYAV	St.s.	SLOCUM.....□⊕	587	284	S.t.exp., 1 screw...	1898	Philadelphia, Pa.	San Francisco, Calif.	4	10
WYAY	St.s.	GEN. RICHARD ARNOLD.....⊕+	159	104	S.comp., 1 screw...	1908	Quincy, Mass.	Fort H. G. Wright, N.Y.	3	6
WYBA	St.s.	GEN. ABSALOM BAIRD.....□⊕+	704	138	S.t.exp., 2 screws...	1919	Milwaukee, Wis.	New London, Conn.	7	20
WYBB	St.s.	GEN. J. FRANKLIN BELL.....□⊕+	704	138	do.	1919	do.	Fort Worden, Wash.	7	20
WYBD	St.s.	GEN. WM. M. GRAHAM.....□⊕+	641	126	do.	1917	Camden, N.J.	Cristobal, Canal Zone.	6	15
WYBE	St.s.	COL. GEO. E. HARRISON.....□⊕+	704	138	do.	1919	Milwaukee, Wis.	Philippine Islands.	7	20
WYBS	Ols.	Lt. COL. H. C. SCHUMM.....⊕	170	92	Diesel, 1 screw...	1919	Bay City, Mich.	Fort Sherman, Canal Zone.	2	4
WYBV	St.s.	MAJ. A. G. JENKINS.....⊕	170	92	S.comp., 1 screw...	1919	do.	Fort Barrancas, Fla.	2	8
WYBY	St.s.	CAPT. C. M. CONDON.....⊕	170	92	S.comp., 1 screw...	1919	do.	do.	2	4
WYCA	St.s.	CUBA.....⊕	594	266	S.t.exp., 1 screw...	1901	Bath, Maine.	Honolulu, Hawaii.	4	16
WYCR	Ols.	GEN. MORGAN-LEWIS.....⊕	900	700	Diesel, 2 screws...	1921	Wilmington, N.C.	Cristobal, Canal Zone.	6	11
WYCS	St.s.	SPRIGG CARROLL.....⊕+	280	146	S.comp., 1 screw...	1903	Wilmington, Del.	Fort Moultrie, S.C.	4	7
WZAF	St.s.	GEN. JOHN MCEHYDE.....□⊕+	900	600	S.t.exp., 2 screws...	1921	Charleston, W.Va.	Manila, P.I.	3	15

• Concrete.

ENGINEER CORPS, UNITED STATES ARMY

[Steel vessels in SMALL CAPITALS, wood in roman]

Signal and radio call letter	Rig	Name	Displacement	When built	Where built	Where employed	Complement	
							Officers	Men
WYAW	St.s.	JADWIN.....	1,063	1934	Point Pleasant, W.Va.	Mississippi River	12	42
WYAX	St.s.	BURGESS.....	1,063	1934	do.	do.	12	42
WYBC	St.s.	SAN PABLO.....	1,150	1916	Baltimore, Md.	San Pablo Bay, Calif.	8	31
WYBG	St.w.	SUTER.....	288	1928	Gasconade, Mo.	Missouri River		
WYBH	St.s.	CHINOOK.....	7,400	1892	Belfast, Ireland	Tampa, Fla.	10	69
WYBI	St.s.	COL. P. S. MICHIE.....	1,528	1913	Seattle, Wash.	Coos Bay, Oreg.	10	27
WYBJ	Ga.s.	Wah-ta-wah.....	52	1911	Greenport, N.Y.	New York Harbor	2	3
WYBK	St.s.	NEW ORLEANS.....	4,700	1912	Quincy, Mass.	Delaware River	11	52
WYBL	St.s.	COMSTOCK.....	983	1915	Baltimore, Md.	Cape Fear River, N.C.	4	28
WYBM	St.s.	ABSECON.....	560	1914	do.	Tampa Harbor, Fla.	5	34
WYBN	St.s.	BENYAURD.....	2,978	1904	Richmond, Va.	Passes of the Mississippi River	9	45
WYBO	St.s.	GALVESTON.....	3,375	1908	Sparrows Point, Md.	Galveston Harbor, Tex.	9	44
WYBQ	St.s.	IONIAN.....	212	1904	Camden, N.J.	do.	2	14
WYBR	St.s.	DETROIT WAYNE.....	3,600	1919	Detroit, Mich.	Mississippi River	10	41
WYBT	St.s.	LARE FAIRFAX.....	3,600	1919	do.	do.	10	41
WYBU	St.s.	RARITAN.....	3,911	1908	Sparrows Point, Md.	New York Harbor	8	41
WYBX	St.s.	DELAWARE.....	3,650	1905	do.	Delaware River	10	56
WYBZ	St.s.	MANHATTAN.....	3,840	1904	do.	Tampa, Fla.	9	44
WYCB	St.s.	INSPECTOR.....	345	1915	Charleston, W.Va.	Mississippi River	6	14
WYCC	St.w.	JUPITER.....	100	1912	Jeffersonville, Ind.	do.	4	7
WYCD	St.w.	SATURN.....	138	1912	do.	do.	4	7
WYCE	Drq.	ZETA.....	871	1898	Grafton, Ill.	do.	13	37
WYCG	Ols.	COINER.....		1935	Point Pleasant, W.Va.	do.		
WYCH	St.w.	HENRY FLAD.....	955	1901	Grafton, Ill.	do.	10	28
WYCI	St.w.	WATERWAY.....	529	1912	Dubuque, Iowa	Red River, Ark.	4	20
WYCK	St.w.	CHISCA.....	540	1923	Memphis, Tenn.	Mississippi River	2	15
WYCL	St.s.	CULEBRA.....	3,290	1907	Sparrows Point, Md.	Grays Harbor, Wash.	9	47
WYCM	St.p.	WILLIAM M. BLACK.....	1,200	1934	Point Pleasant, W.Va.	Missouri River		
WYCN	Els.	MACKENZIE.....	3,015	1924	Chester, Pa.	Mare Island Strait, Calif.	14	31
WYCO	Els.	W. L. MARSHALL.....	3,015	1924	do.	New York Harbor	12	32
WYCP	Els.	DAN C. KINGMAN.....	3,400	1924	Point Pleasant, W.Va.	Savannah Harbor	12	22
WYCQ	Ols.	WM. T. ROSSELL.....	3,490	1924	Chester, Pa.	Delaware River	12	32
WYCT	St.w.	MISSISSIPPI.....	600	1927	Paducah, Ky.	Mississippi River	6	12
WYCV	Drq.	OMEGA.....	888	1896	Pittsburgh, Pa.	do.	13	35
WYCW	St.s.	CLATSOP.....	1,800	1908	Newport News, Va.	Columbia and Wilmamette River	8	37
WYCX	Els.	TAYLOR.....	1,300	1926	Kearney, N.J.	Buffalo Harbor, N.Y.	5	30
WYCY	St.w.	TUSCUMBIA.....	541	1914	Ambridge, Pa.	Mississippi River	6	16
WYCZ	St.w.	LUTHER I. GRIFFITH.....	89	1922	Pittsburg, Pa.	do.	2	8
WYDA	St.p.	H. G. WRIGHT.....	1,200	1880	St. Louis, Mo.	do.	6	38
WYDB	St.s.	SAVANNAH.....	1,170	1904	Sparrows Point, Md.	Lake Erie	9	33
WYDC	St.w.	GUYANDOT.....	229	1912	Cincinnati, Ohio	Mississippi River	5	13
WYDD	St.w.	FORT GAGE.....	815	1908	Dubuque, Iowa	do.	10	30
WYDE	St.w.	FORT CHARTRES.....	815	1908	do.	do.	10	30
WYDG	St.s.	BARNARD.....	1,460	1904	Camden, N.J.	Tampa Harbor, Fla.		
WYDH	El.w.	GOVERNEUR.....	200	1926	Jeffersonville, Ind.	Mississippi River	5	10
WYDI	Drq.	THEBES.....	600	1898	do.	do.	9	34
WYDJ	Drq.	SELMA.....	600	1898	Rock Island, Ill.	do.	14	39
WYDK	St.w.	GEN. JAS. F. MCINDOE.....	183	1925	Gasconade, Mo.	do.	2	7
WYDL	St.w.	PENNIMAN.....	321	1921	Jeffersonville, Ind.	do.		
WYDN	St.w.	CONTROL.....	354	1921	Pittsburgh, Pa.	do.	4	12
WYDR	St.s.	ROBERT MCGREGOR.....	769	1914	Dubuque, Iowa	Missouri River	7	52
WYDS	St.w.	MINNEAPOLIS.....	235	1915	Grafton, Ill.	Mississippi River		20
WYDT	St.s.	POTTER.....		1931	Pittsburgh, Pa.	do.		
WYDU	St.s.	OCKERSON.....		1931	do.	do.		
WYDV	St.w.	DUNDEE.....		1932	do.	do.		
WYDW	St.w.	GRAFTON.....		1932	do.	do.		
WYDX	St.w.	STE. GENEVIEVE.....		1932	do.	do.		
WYDZ	St.w.	TODD.....	770	1932	Dubuque, Iowa	do.		

† Rebuilt.

Government Vessels

ENGINEER CORPS, UNITED STATES ARMY—Continued

Signal and radio call letter	Rlg	Name	Displacement	When built	Where built	Where employed	Complement	
							Officers	Men
WZAC	St.w.	DANIEL BOONE.....	146	1925	Gasconade, Mo....	Mississippi River	2	7
WZAG	Ol.w.	WILD GOOSE.....	140	1927	Charleston, W. Va.	do.....		
WZAN	St.w.	GEN. CHITTENDEN.....	160	1925	Gasconade, Mo....	do.....	2	7
WZAO	St.w.	BIXBY.....	288	1929	do.....	do.....		
WZAP	St.p.	CAPT. MERIWETHER LEWIS.....	1,200	1932	Point Pleasant, W. Va.	do.....		
WZAQ	St.p.	CAPT. WILLIAM CLARK.....	1,200	1932	do.....	do.....		
WZAR	Ol.s.	SERGEANT FLOYD.....	306	1932	Jeffersonville, Ind.	do.....		
WZAU	Drg.	PUMP BARGE NO. 3.....	360	1933	Midland, Pa.....	do.....		
WZAV	Drg.	PUMP BARGE NO. 2.....	300	1933	Pittsburgh, Pa....	do.....		
WZAW	Brg.	QUARTERBOAT NO. 2214.....	183	1922	Memphis, Tenn....	do.....		
WZAX	St.w.	EDWIN M. BALDWIN.....	229	1925	Gasconade, Mo....	Missouri River....	2	7

Government Vessels

147

UNITED STATES COAST GUARD

[Steel vessels in SMALL CAPITALS, iron vessels in *italics*, wood in roman]
 NCU = General radio call for all Coast Guard vessels
 NIDK = Radio call assigned to vessels on international ice patrol

Signal and radio call letters	Name	Description	Tons	When built	Where built	Station
NRCF	REDWING	Steam screw, single screw.	1,210	1919	Baltimore, Md.	Port Angeles, Wash.
NRCO	OSSIPEE	do	997	1915	Newport News, Va.	Portland, Maine.
NROS	SENECA	do	1,030	1908	do	Mobile, Ala.
NRCU	UNALGA	do	1,181	1912	do	San Juan, P.R.
NROV	TALLAPOOSA	do	912	1915	do	Juneau, Alaska.
NROY	YAMACRAW	do	1,210	1909	Camden, N.J.	Savannah, Ga.
NRFA	ACUSHNET	do	839	1908	Newport News, Va.	Woods Hole, Mass.
NRFC	CAHOKIA	do	750	1920	City Island, N.Y.	Eureka, Calif.
NRFD	Apache	do	764	1891	Baltimore, Md.	Baltimore, Md.
NRFF	CARRABASSET	do	1,133	1919	Puget Sound, Wash.	Norfolk, Va.
NRFG	Escanaba	Steam screw, geared turbine.	1,005	1932	Bay City, Mich.	Grand Haven, Mich.
NRFK	KICKAPOO	Steam screw, single screw.	840	1919	Elizabethport, N.J.	Rockland, Maine.
NRFL	MANHATTAN	do	406	1918	Balboa, Canal Zone	New York, N.Y.
NRFN	MORAWK	Geared turbine, single screw.	1,005	1934	Wilmington, Del.	Cape May, N.J.
NRFO	ONONDAGA	do	1,005	1934	Bay City, Mich.	Astoria, Oreg.
NRFP	PAMLICO	Steam screw, twin screw.	451	1907	Wilmington, Del.	New Bern, N.C.
NRFQ	Pequot	do	1,106	1909	Camden, N.J.	Boston, Mass.
NRFS	SHAWNEE	Steam screw, single screw.	900	1922	Oakland, Calif.	San Francisco, Calif.
NRFT	TAHOMA	Geared turbine, single screw.	1,005	1934	Bay City, Mich.	Cleveland, Ohio.
NRFV	TAMAROA	Steam screw, single screw.	788	1919	Elizabethport, N.J.	San Diego, Calif.
NRFW	SAUKEE	do	853	1920	Green Bay, Wis.	Key West, Fla.
NRFX	ALGONQUIN	Geared turbine, single screw.	1,005	1934	Wilmington, Del.	Woods Hole, Mass.
NRFY	COMANCHE	do	1,005	1934	do	Do.
NRGA	AURORA	Diesel, twin screw	334	1931	Bath, Maine	San Pedro, Calif.
NRGB	Argo	do	337	1933	Camden, N.J.	Newport, R.I.
NRGC	Calypso	do	334	1932	Bath, Maine	San Pedro, Calif.
NRGD	DAPHNE	do	334	1932	do	San Francisco, Calif.
NRGE	ELECTRA	do	337	1934	Manitowoc, Wis.	Norfolk, Va.
NRGF	Galatea	do	337	1933	Camden, N.J.	New York, N.Y.
NRGH	HERMES	do	334	1932	Bath, Maine	San Pedro, Calif.
NRGJ	ICARUS	do	334	1932	do	New York, N.Y.
NRGK	ATALANTA	do	337	1934	Seattle, Wash.	Seattle, Wash.
NRGL	ARIADNE	do	337	1934	do	San Francisco, Calif.
NRGN	NIKE	do	337	1934	Point Pleasant, W.Va.	Pascagoula, Miss.
NRGO	PANDORA	do	337	1934	Manitowoc, Wis.	Miami, Fla.
NRGP	PERSEUS	do	334	1932	Bath, Maine	San Diego, Calif.
NRGS	THETIS	do	334	1931	do	Boston, Mass.
NRGT	TRITON	do	337	1934	Point Pleasant, W.Va.	Gulfport, Miss.
NRGU	CYANE	do	337	1934	Seattle, Wash.	Ketchikan, Alaska.
NRGV	DIONE	do	337	1934	Manitowoc, Wis.	Norfolk, Va.
NRGX	NEMESIS	do	337	1934	Point Pleasant, W.Va.	St. Petersburg, Fla.
NRHA	CG-100	Gasoline, twin screw	37	1924	Camden, N.J.	Do.
NRHM	CG-110	do	37	1925	do	Cape May, N.J.
NRHP	CG-112	do	37	1925	do	Do.
NRHV	CG-119	do	37	1925	Bay City, Mich.	Sault Ste. Marie, Mich.
NRHX	CG-121	do	37	1925	do	Fort Lauderdale, Fla.
NRID	CG-128	do	37	1925	do	Norfolk, Va.
NRIG	CG-130	do	37	1924	Fall River, Mass.	Pascagoula, Miss.
NRIH	CG-131	do	37	1925	do	New York, N.Y.
NRIM	CG-135	do	37	1925	do	New London, Conn.
NRIR	CG-139	do	37	1925	do	New York, N.Y.
NRIS	CG-140	do	37	1924	Benton Harbor, Mich.	Norfolk, Va.
NRIW	CG-143	do	37	1925	do	New York, N.Y.
NRJB	CG-148	do	37	1925	do	New London, Conn.
NRJH	CG-153	do	37	1925	Freeport, N.Y.	Buffalo, N.Y.
NRJL	CG-156	do	37	1925	do	New London, Conn.
NRJM	CG-157	do	37	1925	do	Do.
NRJO	CG-158	do	37	1925	do	Stonington, Maine.
NRJV	CG-164	do	37	1925	New York, N.Y.	Trenton, Mich.
NRKA	Arcata	Steam screw, single screw.	138	1903	San Francisco, Calif.	Seattle, Wash.
NRKB	Cygan	Gas screw, triple screw	75	1917	Mobile, Ala.	Oakland, Calif.
NRKC	Cook	do	75	1918	Bristol, R.I.	New London, Conn.
NRKD	A-B 9	Diesel, single screw		1915	Lynn, Mass.	Boston, Mass.
NRKF	Guthrie	Steam, single screw	149	1895	Baltimore, Md.	New York, N.Y.
NRKI	Patrol	Gasoline, twin screw	23	1917	City Island, N.Y.	Do.
NRKJ	CALUMET	Diesel, 1 screw	290	1934	Charleston, S.C.	Do.
NRKH	HUDSON	Diesel, single screw	290	1934	Portsmouth, N.H.	Do.
NRKK	Tingard	Gas screw, twin screw	75	1917	Nyack, N.Y.	Oakland, Calif.

UNITED STATES COAST GUARD—Continued

Signal and radio call letters	Name	Description	Tons	When built	Where built	Station
NRKL	GOLDEN GATE.....	Steam screw, single screw.	243	1896	Seattle, Wash.....	San Francisco, Calif.
NRKN	NAVESINK.....	Diesel, single screw.....	290	1934	Charleston, S.C.....	New York, N.Y.
NRKO	WINNISIMMET.....	Steam screw, single screw.	182	1903	Baltimore, Md.....	Baltimore, Md.
NRKP	MACKINAC.....	do.....	241	1903	do.....	Boston, Mass.
NRKS	Smith.....	Gas screw, twin screw.....	75	1917	Jacksonville, Fla.....	Oakland, Calif.
NRKT	TUCKAHOE.....	Diesel, single screw.....	290	1935	Charleston, S.C.....	New York, N.Y.
NRKU	DAVEY.....	Steam screw, single screw.	182	1908	Wilmington, Del.....	New Orleans, La.
NRKV	Vinces.....	Diesel, twin screw.....	58			Curtis Bay, Md.
NRKZ	TIOGA.....	Steam screw.....	170	1894	Buffalo, N.Y.....	New York, N.Y.
NRKX	Swift.....	Gas screw, twin screw.....		1917	Los Angeles, Calif.....	San Francisco, Calif.
NRKY	Guard.....	Steam screw, single screw.	52	1914	Mare Island, Calif.....	Seattle, Wash.
NRLA	ACTIVE.....	Diesel, twin screw.....	220	1926	Camden, N.J.....	Corpus Christi, Tex.
NRLB	AGASSIZ.....	do.....	220	1926	do.....	Fernandina, Fla.
NRLC	ANTIETAM.....	do.....	220	1926	do.....	Gloucester, Mass.
NRLD	BOUTWELL.....	do.....	220	1927	do.....	Charleston, S.O.
NRLF	CARTIGAN.....	do.....	220	1927	do.....	Harbor Beach, Mich.
NRLG	CAHOONE.....	do.....	220	1927	do.....	Stapleton, N.Y.
NRLH	CRAWFORD.....	do.....	220	1927	do.....	Two Harbors, Minn.
NRLI	DELIGENCE.....	do.....	220	1927	do.....	Cleveland, Ohio.
NRLJ	DIX.....	do.....	220	1927	do.....	New London, Conn.
NRLK	FAUNCE.....	do.....	220	1927	do.....	New Bedford, Mass.
NRLL	FREDERICK LEE.....	do.....	220	1927	do.....	Eastport, Maine.
NRLM	GENERAL GREENE.....	do.....	220	1927	do.....	Woods Hole, Mass.
NRLN	HARRIET LANE.....	do.....	220	1926	do.....	Provincetown, Mass.
NRLP	JACKSON.....	do.....	220	1927	do.....	Greenport, N.Y.
NRLQ	KIMBALL.....	do.....	220	1927	do.....	Pascagoula, Miss.
NRLR	LEGARE.....	do.....	220	1927	do.....	Do.
NRLS	MARION.....	do.....	220	1927	do.....	St. Thomas, V.I.
NRLT	NEMAHA.....	do.....	220	1927	do.....	Oakland, Calif.
NRLU	PULASKI.....	do.....	220	1927	do.....	Marshfield, Oreg.
NRLV	RELIANCE.....	do.....	220	1927	do.....	Honolulu, Hawaii.
NRLW	RUSH.....	do.....	220	1927	do.....	Chicago, Ill.
NRLX	TIGER.....	do.....	220	1927	do.....	Hilo, Hawaii.
NRLY	TRAVIS.....	do.....	220	1927	do.....	Morehead City, N.C.
NRLZ	VIGILANT.....	do.....	220	1927	do.....	Fort Pierce, Fla.
NRMA	WOODBURY.....	do.....	220	1927	do.....	Gulfport, Miss.
NRMB	YEATON.....	do.....	220	1927	do.....	Do.
NRMC	CG-170.....	Gasoline, twin screw.....	37	1924	East Boothbay, Maine.	Mobile, Ala.
NRMD	CG-171.....	do.....	37	1924	do.....	New London, Conn.
NRME	CG-172.....	do.....	37	1925	do.....	Do.
NRMF	CG-173.....	do.....	37	1925	do.....	Buffalo, N.Y.
NRMG	CG-174.....	do.....	37	1925	do.....	Norfolk, Va.
NRMJ	CG-176.....	do.....	37	1925	do.....	New London, Conn.
NRMK	CG-178.....	do.....	37	1925	do.....	Do.
NRML	CG-183.....	do.....	37	1924	Newport News, Va.....	Cape May, N.J.
NRMN	CG-185.....	do.....	37	1925	do.....	Fort Lauderdale, Fla.
NRMO	CG-186.....	do.....	37	1925	do.....	Charleston, S.C.
NRMP	ALERT.....	Diesel, twin screw.....	220	1926	Camden, N.J.....	Ketchikan, Alaska.
NRMQ	BONHAM.....	do.....	220	1926	do.....	San Diego, Calif.
NRMR	EWING.....	do.....	220	1927	do.....	Santa Barbara, Calif.
NRMS	MCLANE.....	do.....	220	1927	do.....	Panama City, Fla.
NRMT	MORRIS.....	do.....	220	1927	do.....	Seward, Alaska.
NRMU	COLFAX.....	do.....	220	1927	do.....	Charleston, S.C.
NRMV	Kankakee.....	Steam, stern wheel.....	383	1919	Dubuque, Iowa.....	Evansville, Ind.
NRMW	RABITAN.....	Steam screw, single screw.		1905	Wilmington, Del.....	New York, N.Y.
NRQA	CG-400.....	Gasoline, twin screw.....	43	1931	Newport News, Va.....	New London, Conn.
NRQB	CG-401.....	do.....	43	1931	do.....	Do.
NRQC	CG-402.....	do.....	43	1931	do.....	Do.
NRQD	CG-403.....	do.....	43	1931	do.....	Do.
NRQE	CG-404.....	do.....	43	1931	do.....	Do.
NRQF	CG-405.....	do.....	43	1931	do.....	Do.
NRQG	Invincible.....	Diesel, single screw.....	30	1935	Curtis Bay, Md.....	Sandy Hook, N.Y.
NRQH	CG-190.....	Gasoline screw.....	37	1925	Portsmouth, N.H.....	New York, N.Y.
NRQI	CG-192.....	do.....	37	1925	do.....	New London, Conn.
NRQJ	CG-193.....	do.....	37	1924	Annapolis, Md.....	St. Petersburg, Fla.
NRQK	CG-197.....	do.....	37	1925	do.....	Buffalo, N.Y.
NRQL	CG-203.....	do.....	37	1924	Kingston, N.Y.....	New York, N.Y.
NRQM	CG-207.....	do.....	37	1925	do.....	Stapleton, N.Y.
NRQN	CHAMPLAIN.....	Electric turbine, single screw.	1,975	1929	Quincy, Mass.....	Do.
NRQA	CHELAN.....	do.....	1,975	1928	do.....	Seattle, Wash.
NRQB	TAHOE.....	do.....	1,975	1928	do.....	San Francisco, Calif.
NRQC	MENDOTA.....	do.....	1,975	1929	do.....	Norfolk, Va.
NRQD	TAMPA.....	do.....	1,780	1921	Oakland, Calif.....	Stapleton, N.Y.
NRQE	HAIDA.....	do.....	1,780	1921	do.....	Cordova, Alaska.
NRQF	ITASCA.....	do.....	1,983	1930	do.....	Honolulu, Hawaii.
NRQG	SARANAC.....	do.....	1,983	1930	do.....	Galveston, Tex.

Government Vessels

UNITED STATES COAST GUARD—Continued

Signal and radio call letters	Name	Description	Tons	When built	Where built	Station
NRUL	NORTHLAND.....	do.....	2,151	1927	Newport News, Va....	Seattle, Wash.
NRUM	MOJAVE.....	do.....	1,773	1921	Oakland, Calif.....	Boston, Mass.
NRUP	PONTCHARTRAIN.....	do.....	1,975	1928	Quincy, Mass.....	Stapleton, N. Y.
NRUQ	MODOC.....	do.....	1,773	1921	Oakland, Calif.....	Wilmington, N. C.
NRUS	SEBAGO.....	do.....	1,983	1930	do.....	Norfolk, Va.
NRUV	SHOSHONE.....	Electric turbine, single screw.....	1,983	1930	do.....	San Francisco, Calif.
NRUW	CAYUGA.....	do.....	1,983	1932	Staten Island, N. Y.....	Boston, Mass.
NRVA	CG-211.....	Gasoline, twin screw.....	37	1925	Kingston, N. Y.....	Rockland, Maine.
NRVB	CG-212.....	do.....	37	1925	do.....	Fort Lauderdale, Fla.
NRVC	CG-213.....	do.....	37	1924	Millford, Del.....	New York, N. Y.
NRVD	CG-214.....	do.....	37	1924	do.....	Do.
NRVF	CG-215.....	do.....	37	1924	do.....	Stapleton, N. Y.
NRVJ	CG-218.....	do.....	37	1925	do.....	Cape May, N. J.
NRVK	CG-219.....	do.....	37	1925	do.....	Buffalo, N. Y.
NRVU	CG-226.....	do.....	37	1924	do.....	Cape May, N. J.
NRVW	CG-228.....	do.....	37	1925	do.....	Morehead City, N. C.
NRWA	CORWIN.....	Diesel, twin screw.....	210	1925	Bay City, Mich.....	Toledo, Ohio.
NRWB	DALLAS.....	do.....	210	1925	do.....	Sault Ste. Marie, Mich.
NRWC	EAGLE.....	do.....	210	1925	do.....	Charlotte, N. Y.
NRWD	DEXTER.....	do.....	210	1925	do.....	Buffalo, N. Y.
NRWF	FORWARD.....	do.....	210	1925	do.....	Oswego, N. Y.
NRWK	NANSEMOND.....	do.....	210	1926	do.....	Marquette, Mich.
NRWL	NAUGATUCK.....	do.....	210	1926	do.....	Southport, N. O.
NRWP	PATRIOT.....	do.....	210	1926	do.....	Huron, Ohio.
NRWQ	PERRY.....	do.....	210	1926	do.....	Green Bay, Wis.
NRWS	PETREL.....	do.....	210	1926	do.....	Erie, Pa.
NRWU	WOLCOTT.....	do.....	210	1926	do.....	Milwaukee, Wis.
NRXG	CG-240.....	Gasoline, twin screw.....	37	1925	Stamford, Conn.....	Pascagoula, Miss.
NRXL	CG-244.....	do.....	37	1924	Jacksonville, Fla.....	Fort Lauderdale, Fla.
NRXV	CG-254.....	do.....	37	1924	Alameda, Calif.....	San Pedro, Calif.
NRXW	CG-255.....	do.....	37	1924	do.....	Oakland, Calif.
NRXY	CG-257.....	do.....	37	1925	do.....	San Pedro, Calif.
NRYA	CG-259.....	do.....	37	1925	do.....	Do.
NRYB	CG-260.....	do.....	37	1925	do.....	Do.
NRYP	CG-262.....	do.....	37	1925	do.....	Oakland, Calif.
NRYD	CG-265.....	do.....	37	1924	Seattle, Wash.....	Bellingham, Wash.
NRYH	CG-270.....	do.....	37	1925	do.....	Friday Harbor, Wash.
NRYO	CG-271.....	do.....	37	1925	do.....	Port Angeles, Wash.
NRYP	CG-274.....	do.....	37	1925	do.....	Do.
NRYU	CG-279.....	do.....	37	1925	Camden, N. J.....	Morehead City, N. C.
NRYZ	CG-288.....	do.....	37	1925	do.....	New London, Conn.
NRZK	CG-827.....	Gasoline, triple screw.....	14			San Pedro, Calif.
NRZW	CG-977.....	Gasoline, twin screw.....	37	1925	Gulfport, Miss.....	Oakland, Calif.
NRZX						Gulfport, Miss.
NRZZ	CG-302.....	do.....	37	1925	Gulfport, Miss.....	Gulfport, Miss.

UNITED STATES LIGHTHOUSE SERVICE

[Steel vessels in SMALL CAPITALS, iron vessels in *italics*, wood in roman]

Signal and radio call letters	Name	Class	Gross tonnage	Net tonnage	Dimensions			Indicated horsepower	When built	Where built	Complement	
					Length	Breadth	Depth				Officers	Men
KCBK	HEMLOCK.....	St.s.	770	-----	174.5	32.0	14.0	1,000	1934	Seattle, Wash.....	7	20
KOBN	Rhododendron.....	Ol.s.	198	-----	80.5	19.0	6.0	240	1935	Portland, Ore.....	2	5
WWAD	VIOLET.....	St.s.	1835	-----	170.0	32.0	13.0	1,000	1930	Manitowoc, Wis.....	7	23
WWBX	DAHLIA.....	Ol.s.	160	-----	81.2	20.0	9.5	200	1933	Detroit, Mich.....	3	4
WWCA	HIBISCUS.....	St.s.	677	300	190.0	30.0	16.0	1,000	1908	Camden, N.J.....	7	25
WWCB	ILEX.....	St.s.	1,130	-----	172.0	32.0	17.0	1,040	1919	Milwaukee, Wis.....	7	24
WWCC	Shrub.....	St.s.	214	88	106.0	29.0	13.0	300	1912	Milford, Del.....	3	13
WWCE	HICKORY.....	St.s.	400	-----	131.3	24.5	11.7	500	1933	Bath, Maine.....	4	15
WWCD	ANEMONE.....	St.s.	677	300	190.0	30.0	16.0	1,000	1908	Camden, N.J.....	7	27
WWCF	LOTUS.....	St.s.	1,130	-----	172.0	32.0	17.0	1,040	1919	Milwaukee, Wis.....	7	22
WWCG	BEECH.....	St.s.	195	-----	101.0	21.0	8.6	200	1927	Newport News, Va.....	3	9
WWCH	TULIP.....	St.s.	677	300	174.0	30.0	16.0	1,000	1908	Camden, N.J.....	7	26
WWCI	LARKSPUR.....	St.s.	685	-----	169.0	30.0	14.0	750	1903	Port Richmond, N.Y.....	6	25
WWCJ	SPRUCE.....	St.s.	1,130	138	172.0	32.0	17.0	1,040	1919	Milwaukee, Wis.....	7	23
WWCK	Pine.....	Ga.s.	35	16	61.0	15.0	6.0	150	1918	Nyack, N.Y.....	2	3
WWCL	OAK.....	St.s.	1950	-----	160.0	30.0	14.0	785	1922	Morris Heights, N.Y.....	4	23
WWCM	HAWTHORN.....	St.s.	1950	-----	160.0	30.0	14.0	785	1922	do.....	4	23
WWCN	Poppy.....	Ol.s.	16	9	61.0	12.4	6.5	65	1918	Stamford, Conn.....	2	3
WWCO	ORCHID.....	St.s.	677	300	190.0	30.0	16.0	1,000	1901	Camden, N.J.....	7	29
WWCP	MAYFLOWER.....	St.s.	572	392	164.0	30.0	12.0	650	1897	Bath, Maine.....	7	25
WWCQ	SPEEDWELL.....	St.s.	1,130	138	172.0	32.0	17.0	1,040	1919	Milwaukee, Wis.....	7	24
WWCR	LINDEN.....	El.s.	323	-----	121.3	25.0	9.0	240	1931	Jacksonville, Fla.....	4	13
WWCS	ALTHEA.....	Ol.s.	125	-----	80.0	19.0	6.0	110	1930	Groton, Conn.....	2	6
WWCT	CYPRESS.....	St.s.	677	300	190.0	30.0	16.0	1,000	1908	Camden, N.J.....	7	25
WWCU	MANGROVE.....	St.s.	572	392	164.0	30.0	12.0	550	1897	Elizabethport, N.J.....	7	24
WWCV	PALMETTO.....	Ol.s.	170	-----	90.0	22.0	8.0	150	1917	Jacksonville, Fla.....	4	8
WWCW	IVY.....	St.s.	550	-----	173.0	30.0	13.0	700	1904	Baltimore, Md.....	6	22
WWCX	COSMOS.....	Ga.s.	47	41	75.0	15.0	6.0	80	1909	City Island, N.Y.....	2	3
WWOY	MAGNOLIA.....	St.s.	550	-----	173.0	30.0	13.0	700	1904	Baltimore, Md.....	7	25
WWCZ	SUNFLOWER.....	St.s.	1,246	-----	174.0	31.0	15.0	1,000	1907	Wilmington, Del.....	7	26
WWDA	Aster.....	Ol.s.	69	23	75.0	21.0	6.6	70	1922	Pascagoula, Miss.....	2	6
WWDB	POINCIANA.....	Ol.s.	125	-----	80.0	19.0	6.0	110	1930	Groton, Conn.....	2	6
WWDC	ACACIA.....	St.s.	1,130	-----	172.0	32.0	17.0	1,040	1919	Milwaukee, Wis.....	7	24
WWDD	Sudow.....	St.s.	177	137	98.0	24.0	13.0	325	1919	Rocky River, Ohio.....	2	8
WWDE	CHERRY.....	Ol.s.	202	-----	86.2	22.0	10.5	300	1932	Sturgeon Bay, Wis.....	2	5
WWDF	CROCUS.....	St.s.	626	-----	165.0	29.0	14.0	700	1904	Shooters Island, N.Y.....	6	27
WWDG	AMARANTH.....	St.s.	744	488	166.0	28.0	14.0	672	1892	Cleveland, Ohio.....	6	24
WWDH	MARIGOLD.....	St.s.	54	252	160.0	27.0	12.0	550	1890	Wyandotte, Mich.....	6	24
WWDJ	ASPEN.....	St.s.	277	82	126.0	25.0	12.0	440	1906	Toledo, Ohio.....	4	14
WWDK	HYACINTH.....	St.s.	738	485	165.0	28.0	14.0	768	1903	Port Huron, Mich.....	6	24
WWDL	SUMAC.....	St.s.	681	386	160.0	30.0	13.0	700	1903	Port Richmond, N.Y.....	6	27
WWDM	WILLOW.....	St.p.	875	-----	200.0	65.0	8.0	800	1927	Dubuque, Iowa.....	6	18
WWDO	CEDAR.....	St.s.	1,970	-----	201.0	36.0	18.5	1,150	1917	Long Beach, Calif.....	8	26
WWDQ	HEATHER.....	St.s.	831	-----	179.0	28.0	15.0	685	1903	Seattle, Wash.....	7	20
WWDR	MANZANITA.....	St.s.	677	300	190.0	30.0	16.0	1,000	1908	Camden, N.J.....	7	23
WWDS	ROSE.....	St.s.	567	-----	127.0	24.0	11.0	330	1916	Seattle, Wash.....	5	16
WWDT	COLUMBINE.....	El.s.	323	-----	121.3	25.0	9.0	240	1931	Oakland, Calif.....	4	13
WWDU	LUPINE.....	St.s.	1,130	-----	172.0	32.0	17.0	1,040	1919	Milwaukee, Wis.....	7	23
WWDV	SEQUOIA.....	St.s.	677	300	190.0	30.0	16.0	1,000	1908	Camden, N.J.....	7	22
WWDX	KUKUI.....	St.s.	677	300	190.0	30.0	16.0	1,000	1908	do.....	7	23
WWDY	GREENBRIER.....	St.w.	1,302	-----	164.0	32.0	5.0	350	1924	Charleston, W.Va.....	4	15
WWDZ	WAKEROBIN.....	St.w.	550	-----	163.0	43.0	5.5	480	1927	Pittsburgh, Pa.....	5	16
WWEA	ARBUTUS.....	St.s.	1770	-----	174.5	32.0	14.6	1,000	1933	Wilmington, Del.....	7	21
WWEB	CAMELLIA.....	St.s.	1276	-----	117.0	24.0	10.0	280	1911	Muskegon, Mich.....	4	18
WWEF	Tamarack.....	El.s.	400	-----	124.0	29.0	10.0	450	1934	Manitowoc, Wis.....	4	10
WWEH	MYRTLE.....	Ol.s.	180	-----	92.0	23.0	7.3	110	1932	Dubuque, Iowa.....	2	6
WWEI	WISTARIA.....	El.s.	323	-----	121.3	25.0	9.0	240	1933	Staten Island, N.Y.....	4	13
WWHJ	LILAC.....	St.s.	770	-----	170.0	32.0	13.0	1,000	1933	Wilmington, Del.....	7	22
WWHO	Jasmine.....	Ol.s.	184	-----	91.0	23.0	8.0	200	1935	Pittsburgh, Pa.....	2	6

¹ Displacement loaded.
² Brake horsepower.

⊗ Radio compass and radio communication.
 ⊙ Radio communication.
 △ Radio compass.

UNITED STATES BUREAU OF FISHERIES

[Steel vessels in SMALL CAPITALS, iron in *italics*, wood in roman]

Signal and radio call letters	Rlg	Name	Gross tonnage	Net tonnage	Length	Breadth	Depth	When built	Where built	Complement	
										Officers	Men
WTDB	Ol.s.	Brant.....⊙	166	67	<i>Feet</i> 100.0	<i>Feet</i> 21.0	<i>Feet</i> 10.0	1926	North Bend, Oreg.....	4	5
WTDO	Ol.s.	Crane.....⊙	134	91	84.7	20.0	11.7	1928	Port Blakely, Wash....	3	4
WTDD	Ol.s.	Elder.....⊙	76	52	78.3	19.4	9.2	1912	Seattle, Wash.....	4	5
WTDE	Ol.s.	Teal.....⊙	91	62	73.2	17.9	9.1	1927	North Bend, Oreg.....	2	3
WTDF	Ol.s.	Scoter.....⊙	41	28	56.5	15.1	6.8	1920	Tacoma, Wash.....	2	2
WTDG	Ol.s.	Kittiwake.....	46	40	68.0	15.0	9.6	1908	City Island, N.Y.....	2	1
WTDH	Ol.s.	Penguin.....⊙	394	268	129.6	27.7	17.1	1930	Seattle, Wash.....	4	7
WTDK	Ga.s.	Blue Wing.....	22	18	49.6	12.2	5.7	1918	do.....	2	1
WTFA	Ga.s.	Auklet.....	25	17	47.0	13.0	5.0	1917	do.....	2	21
WTFB	Ga.s.	Curlew.....	28	24	61.9	11.0	4.6	1907	Morris Heights, N.Y....	2	1
WTFD	Ga.s.	Merganser.....	16	13	40.6	9.6	5.0	1909	do.....	1	1
WTFE	Ga.s.	Murre.....	25	17	47.0	13.0	5.0	1917	Seattle, Wash.....	2	1
WTFF	Ga.s.	Petrel.....	23	15	51.5	11.4	5.0	1917	Lynn, Mass.....	2	1
WTFG	St.s.	Shearwater.....	95	63	85.0	18.0	8.5	1909	Ferrysburg, Mich.....	2	2
WTFH	Ga.s.	Widgeon.....	57	38	68.0	15.0	7.0	1914	Morris Heights, N.Y....	2	2
WTFJ	Ol.s.	Pelican.....	94	39	73.2	17.9	9.7	1930	Newport News, Va.....	2	3
WTFK	Ga.s.	Coot.....	21		47.9	11.5	4.9	1929	Bellingham, Wash.....	1	1
WTFX	Ol.s.	Phalarope II.....	3	5	40.6	12.5	4.5	1932	Newport, R.I.....	2	2
-----	Ol. s.	All Alone.....	212	144	134.9	20.0	9.9	1922	Boston, Mass.....	4	8

UNITED STATES BUREAU OF NAVIGATION, DEPARTMENT OF COMMERCE

Signal and radio call letter	Rlg	Name	Gross tonnage	Net tonnage	Length	Breadth	Depth	When built	Where built	Officers	Men
WRCX	Ga.s.	Kilkenny.....⊙	52	45	<i>Feet</i> 79.4	<i>Feet</i> 14.4	<i>Feet</i> 6.6	1909	New York, N.Y.....	2	4
WTFL	Ga.s.	Psyche.....	43	34	68.6	14.0	6.5	1911	East Greenwich, R.I....	2	3
WTFM	Ga.s.	Swash.....	56	41	70.0	14.7	6.7	1916	New York, N.Y.....	2	4
WTFN	Ga.s.	Dryden.....	46	3	70.0	14.5	7.2	1924	Kingston, N.Y.....	2	3

UNITED STATES COAST AND GEODETIC SURVEY

[Steel vessels in SMALL CAPITALS, wood in roman]

Signal and radio-call letter	Rig	Name	Displacement tonnage	Dimensions			Horsepower	Speed, knots	Fuel capacity	When built	Where built	Complement		Where employed
				Length	Beam	Draft						Officers	Men	
WTEB	St.s.	DISCOVERER... ¹ ⊕ ² +	1,180	180 0	35 6	12 6	1,400	14	³ 269	1918	New York, N.Y.	12	57	Pacific coast.
WTED	St.s.	Explorer.....	450	135 0	27 0	10 0	400	10	³ 85	1914	Wilmington, Del.	7	45	Do.
WTEE	St.s.	FATHOMER.....	550	144 0	25 0	9 6	400	10	³ 95	1904	Hong Kong, China.	7	41	Philippine Islands.
WTEF	Ol.s.	GILBERT.....	90	71 3	16 5	6 5	140	9	³ 13	1930	Sturgeon Bay, Wis.	3	12	Atlantic coast.
WTEG	St.s.	GUIDE..... ¹ ⊕	1,180	180 0	35 6	12 6	1,400	14	³ 269	1918	Elizabeth, N.J.	12	57	Pacific coast
WTEH	Ga.s.	Helianthus.....	37	64 0	13 6	4 0	58	10	⁴ 580	1912	Bristol, R.I.	2	6	Alaska.
WTEI	El.s.	HYDROGRAPHER..... □⊕	987	148 0	31 6	12 0	700	11	³ 113	1931	Newport News, Va.	10	51	Atlantic coast.
WTEJ	St.s.	LYDONIA..... ¹ ⊕	585	181 0	26 0	11 4	1,000	11	³ 125	1912	Wilmington, Del.	7	49	Do.
WTEK	Ga.s.	Marindin.....	36	60 0	14 8	4 6	80	10	⁴ 300	1919	Baltimore, Md.	3	8	Do.
WTEM	Ga.s.	Mikawa.....	45	64 0	14 0	5 0	100	10	⁴ 600	1916	Bay City, Mich.	4	10	Do.
WTEN	Ga.s.	Mitchell.....	38	60 0	14 8	4 6	80	10	⁴ 300	1919	Baltimore, Md.	3	8	Do.
WTEP	St.s.	OCEANOGRAPHER..... □⊕+	1,400	270 0	33 4	16 0	4,550	18	³ 239	1899	Newburgh, N.Y.	9	59	Do.
WTEQ	Ga.s.	Ogden.....	36	60 0	14 8	4 6	80	10	⁴ 300	1919	Baltimore, Md.	3	8	Do.
WTER	St.s.	PATHFINDER.....	875	168 0	33 6	13 0	846	12	³ 240	1899	Elizabeth, N.J.	9	71	Philippine Islands.
WTES	St.s.	PIONEER..... ¹ ⊕	1,180	180 0	35 6	12 6	1,400	14	³ 269	1918	Morris Heights, N.Y.	12	57	Pacific coast.
WTEU	Ga.s.	Rodgers.....	36	60 0	14 8	4 6	80	10	⁴ 300	1919	Baltimore, Md.	3	8	Atlantic coast.
WTEV	Ga.s.	Scandinavia.....	35	61 0	14 0	5 6	90	12	⁴ 230	1916	Solomons Island, Md.	2	6	Alaska.
WTEW	St.s.	SURVEYOR..... ¹ ⊕+	1,150	172 8	34 1	12 0	1,000	12	³ 260	1917	Manitowoc, Wis.	11	59	Pacific coast.
WTEX	Ol.s.	WESTDAHL.....	90	71 4	15 6	6 6	140	8	³ 13	1929	Portland, Oreg.	3	12	Do.
WTEY	Ga.s.	Wildcat.....	45	65 6	15 3	6 0	85	8	⁴ 1,200	1915	Milton, Del.	2	10	Alaska.
WTF0	Ga.s.	Echo.....	40	64 6	16 0	5 5	75	8	⁴ 400	1902	Kittery, Maine	2	6	Atlantic coast.
WTFP	Ga.s.	Elsie III.....	24	52 0	11 6	4 0	45	8	⁴ 310	1912	Morris Heights, N.Y.	2	5	Do.
WTFQ	Ga.s.	Faris.....	44	75 0	13 7	4 6	400	15	⁴ 1,000	1924	Norfolk, Va.	3	8	Atlantic coast.
WTFR	Ga.s.	Pratt.....	44	75 0	13 7	4 6	400	15	⁴ 1,000	1924	Jacksonville, Fla.	3	8	Do.
WTF8	Ga.s.	Walker.....	44	75 0	13 7	4 6	400	15	⁴ 1,000	1925	East Boothbay, Maine.	3	8	Do.
WTF4	Ga.s.	Davidson.....	44	75 0	13 7	4 6	400	15	⁴ 1,000	1925	Stamford, Conn.	3	8	Do.
WTFU	Ga.s.	Dickens.....	44	75 0	13 7	4 6	400	15	⁴ 1,000	1925	Benton Harbor, Mich.	3	8	Do.
WTFV	Ga.s.	Miller.....	44	75 0	13 7	4 6	400	15	⁴ 1,000	1925	Annapolis, Md.	3	8	Do.
WTFW	Ga.s.	Ritter.....	44	75 0	13 7	4 6	400	15	⁴ 1,000	1925	Benton Harbor, Mich.	3	8	Do.

¹ Owned by the government of the Philippine Islands and assigned for the use of the Coast and Geodetic Survey.² Tons of fuel oil.³ Tons of coal.⁴ Gallons of gasoline.

SIGNALS

DISTRESS SIGNALS

(SEE ARTICLE 31 OF INTERNATIONAL RULES)

When a vessel is in distress and requires assistance from other vessels or from the shore the following shall be the signals to be used or displayed by her, either together or separately, namely:

In the daytime—

- (1) A gun or other explosive signal fired at intervals of about a minute.
- (2) The International Code signal of distress indicated by NC.
- (3) The distant signal, consisting of a square flag, having either above or below it a ball or anything resembling a ball.
- (4) A continuous sounding with any fog-signal apparatus.

At night—

- (1) A gun or other explosive signal fired at intervals of about a minute.
- (2) Flames on the vessel (as from a burning tar barrel, oil barrel, and so forth).
- (3) Rockets or shells throwing stars of any color or description, fired one at a time, at short intervals.
- (4) A continuous sounding with any fog-signal apparatus.

WEATHER BUREAU STATIONS AND STORM-WARNING DISPLAY STATIONS ON THE UNITED STATES SEACOAST TELEGRAPH LINES

ATLANTIC COAST

Block Island, R.I.
Norfolk, Va.
Cape Henry, Va.

Hatteras, N.C.
Key West, Fla.

PACIFIC COAST

Tatoosh Island, Wash.
Port Angeles, Wash.

North Head, Wash.

LAKE SUPERIOR

Whitefish Point, Mich.¹

LAKE HURON

Thunder Bay Island, Mich.¹

Alpena, Mich.

¹ Weather Bureau storm-warning display stations.

LAKE MICHIGAN

Beaver Island (P.O. St. James), Mich.¹ | South Manitou Island, Mich.¹

Of the above stations the following are supplied with International Code Signals, and communication can be had therewith for the purpose of obtaining information concerning the approach of storms, weather conditions in general, and for the purpose of sending telegrams to points on commercial lines:

Cape Henry, Va. | North Head, Wash.
Tatoosh Island, Wash.

Cape Henry, Va., in addition, is equipped for communication by Morse Code, flashlight, by night.


Any message signaled by the International Code, as adopted or used by England, France, America, Denmark, Holland, Sweden, Norway, Russia, Greece, Italy, Spain, Portugal, and Brazil, received at these telegraphic signal stations, or by the Morse Code, flashlight, at night, at Cape Henry, Va., will be transmitted and delivered to the address under suitable arrangements for payment at the station of the telegraphic charge. All messages received from or addressed to the War, Navy Treasury, State, Interior, or other official departments at Washington, are telegraphed without charge over the Coast Guard lines.

The Philadelphia Maritime Exchange at Delaware Breakwater, Del., is equipped for day and night communication with passing vessels. The International Code is used by day and the Morse Code, flashlight, by night. Messages to or from vessels will be forwarded to destination.


¹ Weather Bureau storm-warning display stations

SMALL CRAFT, STORM, AND HURRICANE WARNINGS


DAY SIGNALS



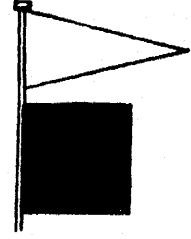
Northeast storm



Southeast storm




Southwest storm



Northwest storm



Hurricane, or whole gale




Small craft

NIGHT SIGNALS

Northeast storm



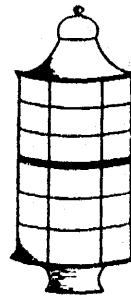
Southeast storm



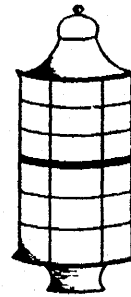
Southwest storm



Northwest storm



Hurricane, or whole gale



EXPLANATION OF SMALL CRAFT, STORM, AND HURRICANE WARNING

Small-craft warnings.—A red pennant indicates that moderately strong winds that will interfere with the safe operation of small craft are expected. No night display of small-craft warnings is made.

Northeast storm warning.—A red pennant above a square red flag with black center displayed by day, or two red lanterns, one above the other, displayed by night, indicates the approach of a storm of marked violence with winds beginning from the northeast.

Southeast storm warning.—A red pennant below a square red flag with black center displayed by day, or one red lantern displayed by night, indicates the approach of a storm of marked violence with winds beginning from the southeast.

Southwest storm warning.—A white pennant below a square red flag with black center displayed by day, or a white lantern below a red lantern displayed by night indicates the approach of a storm of marked violence with winds beginning from the southwest.

Northwest storm warning.—A white pennant above a square red flag with black center displayed by day, or a white lantern above a red lantern displayed by night, indicates the approach of a storm of marked violence with winds beginning from the northwest.

Hurricane, or whole-gale warning.—Two square flags, red with black centers one above the other, displayed by day, or two red lanterns, with a white lantern between, displayed by night, indicate the approach of a tropical hurricane, or of one of the extremely severe and dangerous storms which occasionally move across the Great Lakes.

RULES FOR MANEUVERING A VESSEL IN THE PRESENCE OF CYCLONIC STORMS

[Pilot Chart, Hydrographic Office, U. S. Navy]

NORTHERN HEMISPHERE

Right or dangerous semicircle.—Steamers: Bring the wind on the starboard bow, make as much way as possible, and if obliged to heave to, do so head to sea. Sailing vessels: Keep close hauled on the starboard tack, make as much way as possible, and if obliged to heave to, do so on the starboard tack.

Left or navigable semicircle.—Steam and sailing vessels: Bring the wind on the starboard quarter, note the course and hold it. If obliged to heave to, steamers may do so stern to sea; sailing vessels on the port tack.

On the storm track, in front of center.—Steam and sailing vessels: Bring the wind two points on the starboard quarter, note the course and hold it, and run for the left semicircle, and when in that semicircle maneuver as above.

On the storm track, in rear of center.—Avoid the center by the best practicable route, having due regard to the tendency of cyclones to recurve to the northward and eastward.

SOUTHERN HEMISPHERE

Left or dangerous semicircle.—Steamers: Bring the wind on the port bow, make as much way as possible, and if obliged to heave to, do so head to sea. Sailing ves-

sels: Keep close hauled on the port tack, make as much way as possible, and if obliged to heave to, do so on the port tack.

Right or navigable semicircle.—Steam and sailing vessels: Bring the wind on the port quarter, note the course and hold it. If obliged to heave to, steamers may do so stern to sea; sailing vessels on the starboard tack.

On the storm track, in front of center.—Steam and sailing vessels: Bring the wind two points on the port quarter, note the course and hold it, and run for the right semicircle, and when in that semicircle maneuver as above.

On the storm track, in rear of center.—Avoid the center by the best practicable route, having due regard to the tendency of cyclones to recurve to the southward and eastward.

The above rules depend, of course, upon having sea room. In case land interferes, a vessel should heave to, as recommended for the semicircle in which she finds herself.

