

Massachusetts Institute of Technology
C. S. Draper Laboratory
Cambridge, Massachusetts

LUMINARY Memo #160

To: Distribution
From: David Moore
Date: 16 July 1970
Subject: Descent Trajectory Monitor Package

Summary:

The LMS at KSC has asked for a comparison of the Descent Trajectory Monitor Chart between that supplied by MPAD (LM Timeline Book, 2/16/70) and that supplied by MIT all digital simulation data (Luminary 1D-level 4-Lunar Landing). The package is included in the memo and has been sent to KSC for verification on the LMS.

Purpose:

Ascertain reason for apparent difference in VI, \dot{H} , and H during descent as monitored on LMS/KSC and compared with MPAD/LM Timeline data.

Test:

Obtain nominal all-digital simulation, plot VI, HDOT, H with VI, \dot{H} , H from MPAD/LM Timeline vs. Time in Powered Descent. Ascertain curve relationship of each curve (if curves coincidence, the data corresponds; if curves parallel, the data corresponds). The curves are on Figures 1, 2 and 3.

Results:

The curves are seen to be essentially parallel in that a general shape pattern is followed. The maximum error evident from the plots is:

VI (Figure 1)	- 3%
H (Figure 2)	-2%
HDOT (Fig. 3)	-10%

The greatest difference in the HDOT curves is 10%; however it is noticed that the general curve shape of each curve is approximately the same. The curves converge at throttle down and at higate and otherwise follow a pattern of essentially the same shape. The VI and H curves differ only slightly.

Data was also available from LM TIMELINE BOOK (3/16/7) and included in the plots of Figures 4, 5, and 6. These curves are similar to those of Figures 1, 2 and 3 in that a general shape pattern is also followed.

For both sets of LM TIMELINE data, the curves are of the same family; in that, if $f(V)$, $f(\text{HDOT})$, $f(H)$ are the trajectory curves as plotted; f_1 is MIT data, f_2 is MPAD data: Then

$$f_2(V) = f_1(V) + C_V$$

$$f_2(\text{HDOT}) = f_1(\text{HDOT}) + C_{\text{HDOT}}$$

$$f_2(H) = f_1(H) + C_H$$

where each C is a constant by which the curves of Figures 1-6 differ.

This means that a percentage error plot should tell that the curves do not converge; i. e. , the C in the equations does not vary along the trajectory. If the C does vary, however, the curves will converge and the percentage error will be small at the points of convergence. For example in Fig. 1, $C_V \approx 200$ so that the percentage error at 4500 fps is less than that at 1000 fps. The C in that case does not vary as the curves plainly show no convergence. On the other hand, Figure 3 implies a varying C_{HDOT} along the curve which is evidenced by the convergence of the curves at $T=390$ (throttle-down) and $T=480$ (HIGATE).

Conclusion:

Readily apparent from the plots is the fact that the initial state of all sets of data closely agree. However, it is not so apparent what trajectory information was given to the simulated AGC so that the curves in Figures 1-6 resulted. Possible differences include:

- A. Terrain model difference
- B. Trajectory target parameter difference.

The main conclusion is that KSC/LMS should use the MIT/DL all-digital simulation initialization included in this memo to ascertain possibility of

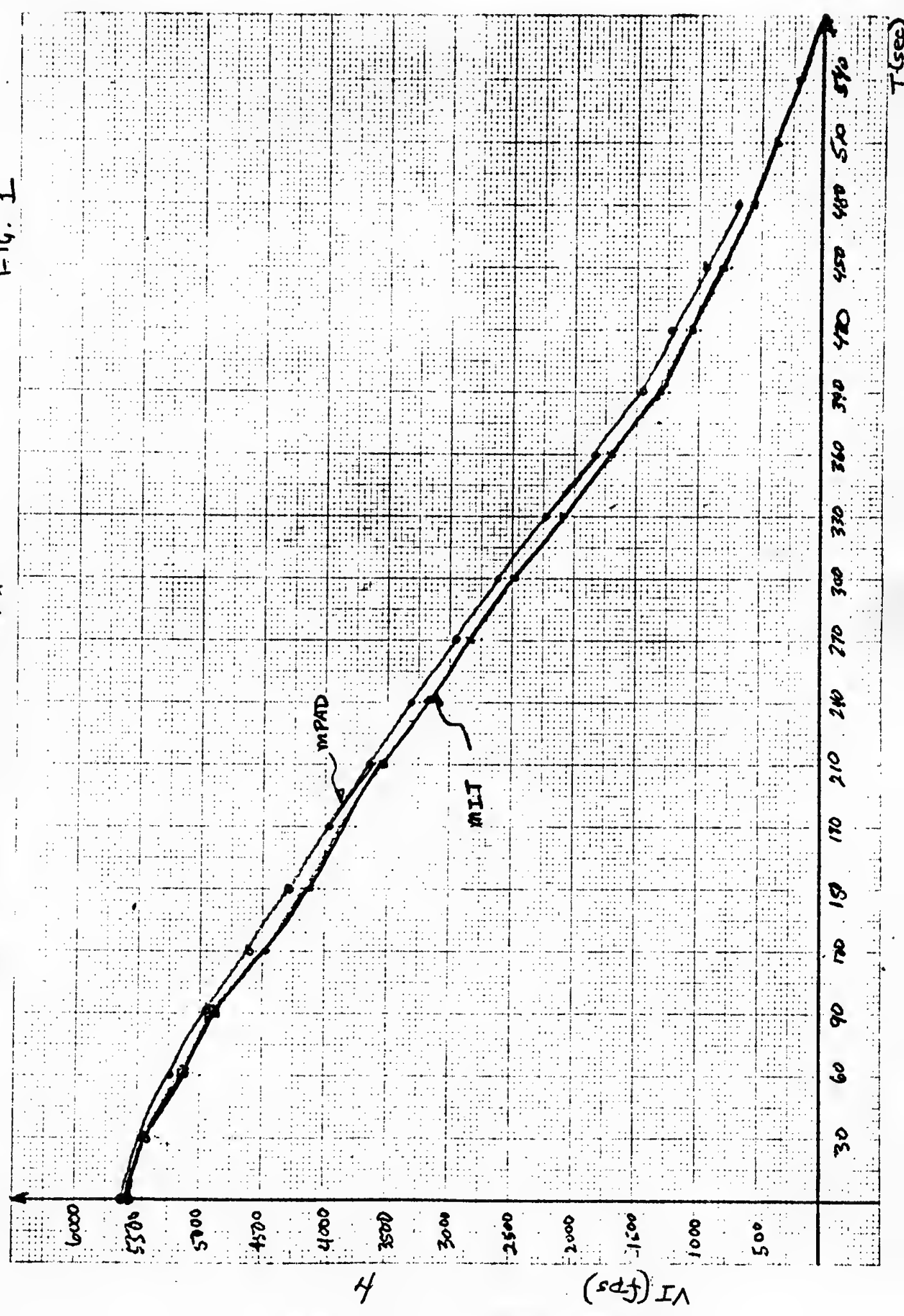
agreement between simulations. Failure of agreement between LMS/KSC and MIT then would open questions as to consistency of simulations. Agreement between the simulators would imply inconsistent initialization and communication of the correct data would be encouraged.

VI VS TIME IN POWERED DESCENT

—●— = MIT ALL-DIGITAL

—○— = MPAD LM TIMELINE (2/16/79)

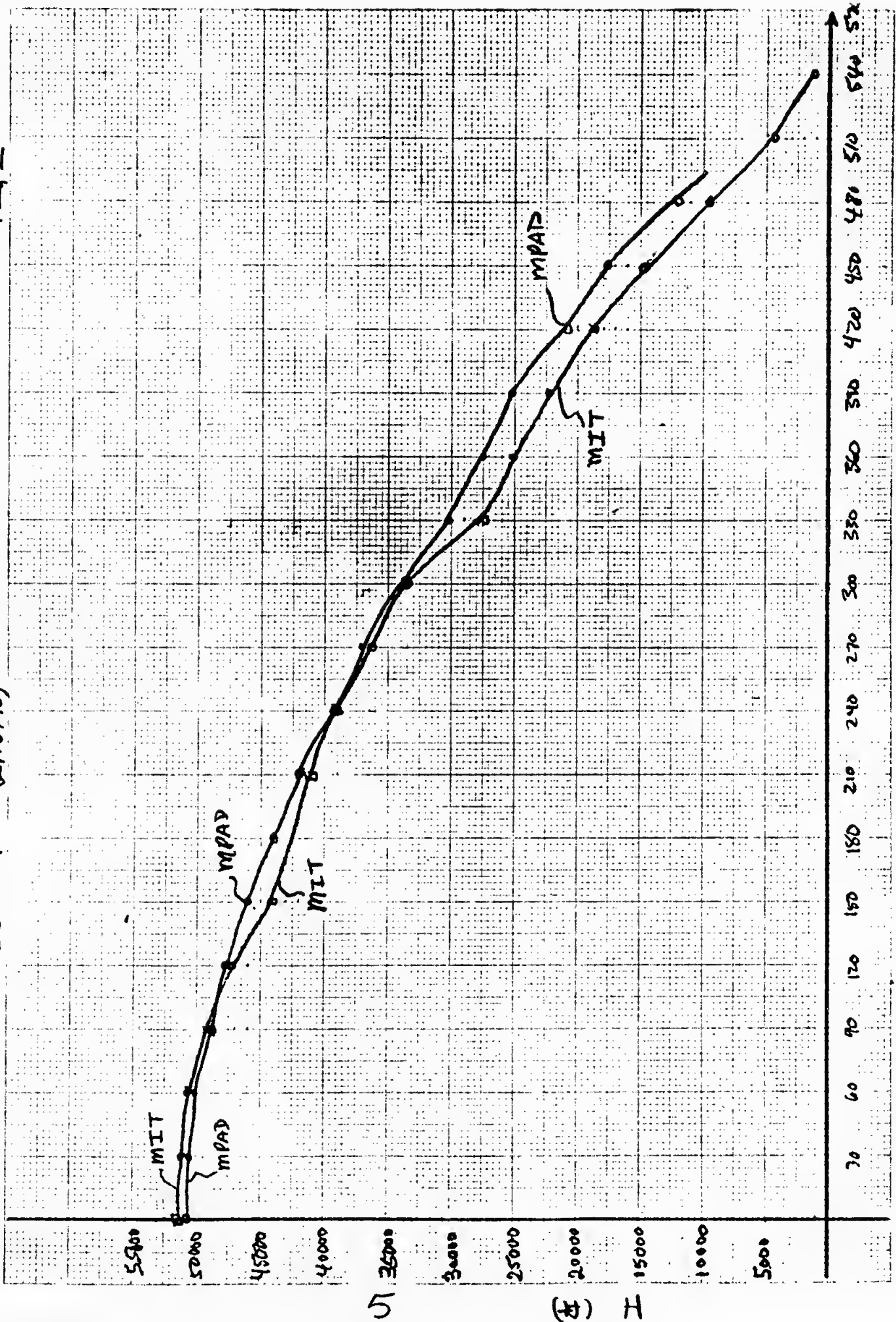
FIG. 1



H VS TIME IN POWERED DESCENT

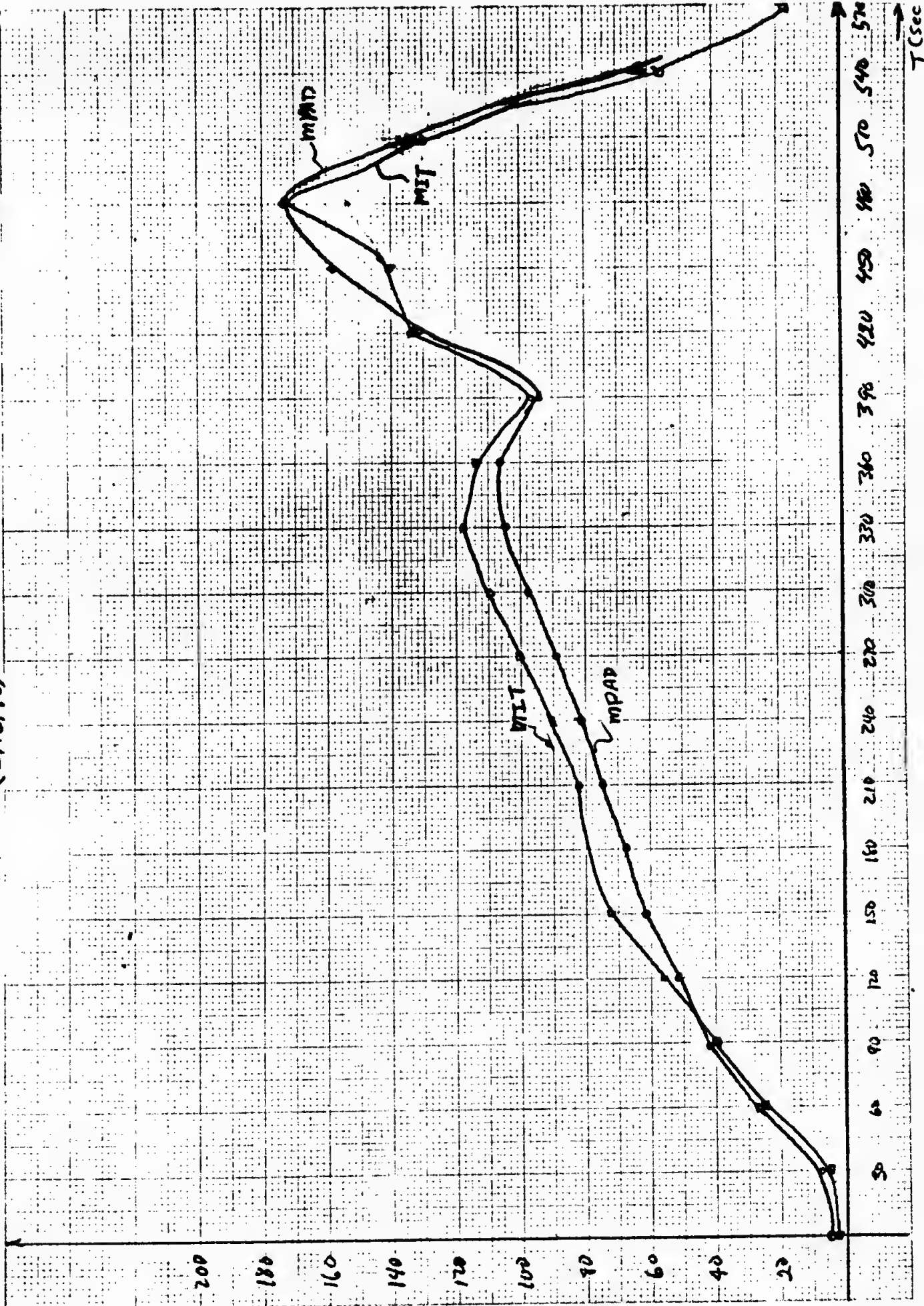
—○— MIT
—○— MPAD (2/16/70)

FIG 2



HDOT VS TIME IN POWERED DESCENT
 - - - MIT
 - - - MPAD (2/16/70)

FIG. 3

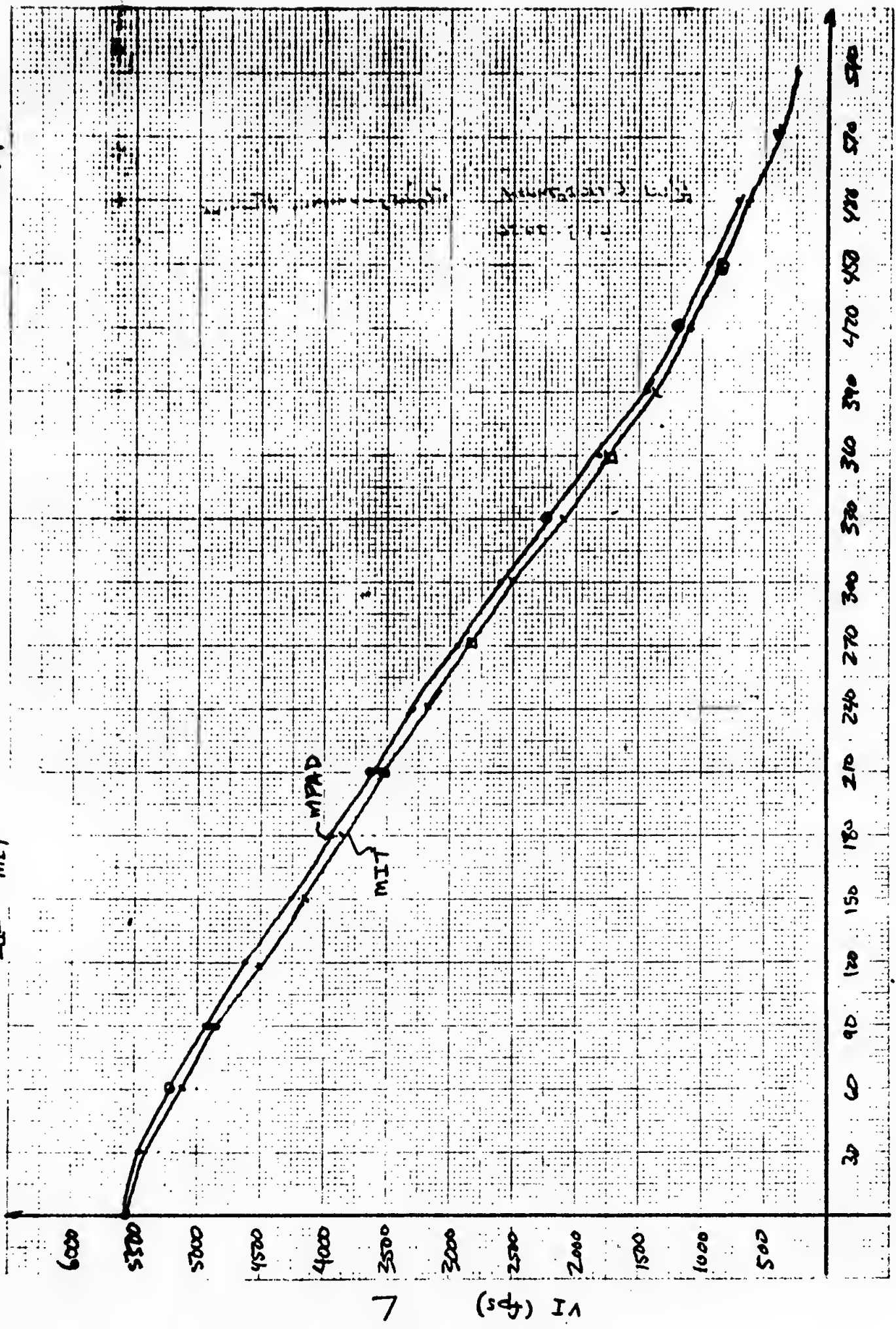


6 (4) H-1

VI VS TIME IN PO ERGP DESCENT

-o- - MPAD (3/16/70)
 -x- - MIT

FIG 4



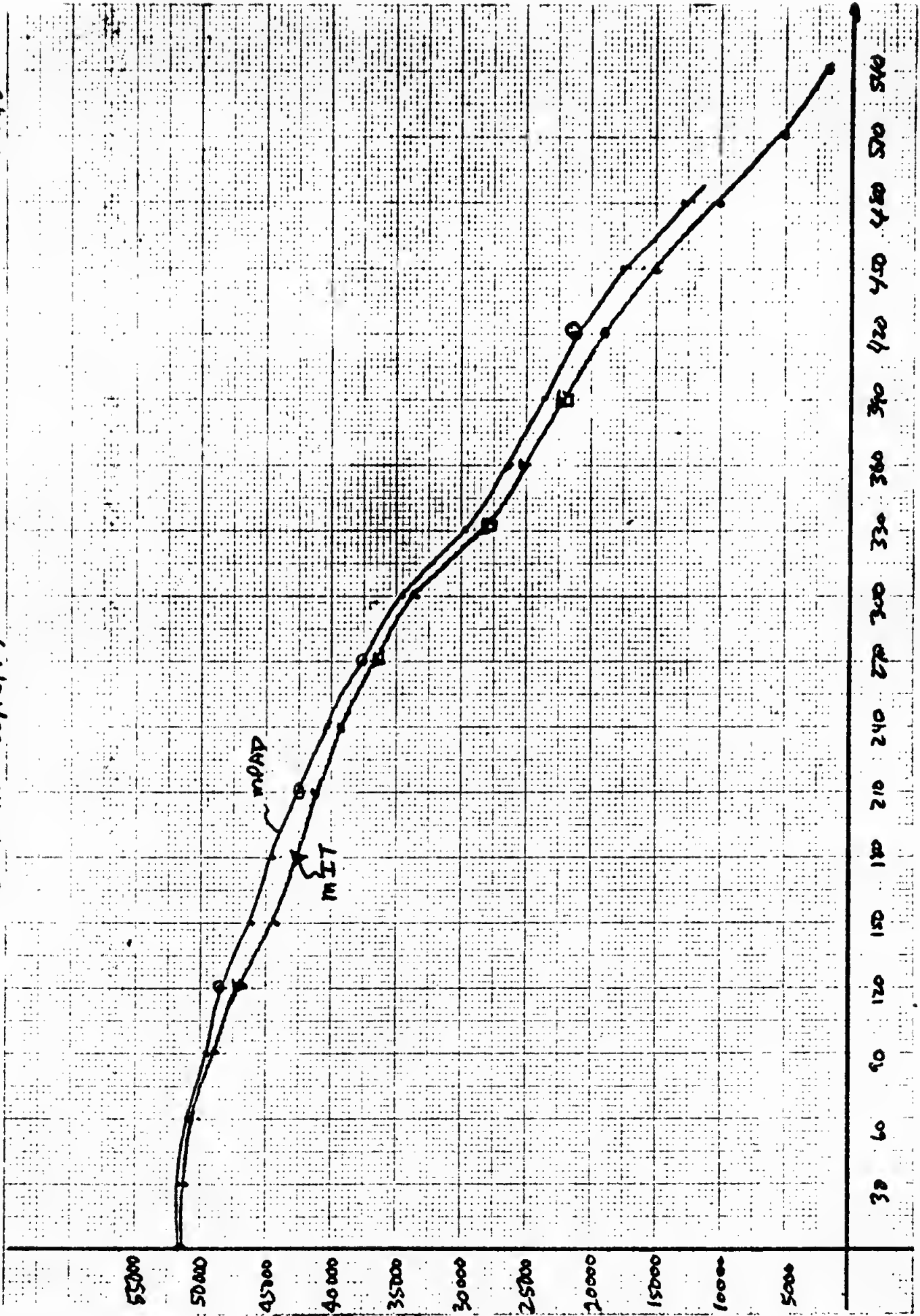
T(sec)

VI (ft/s)

H V2 TIME POWERED DESCENT

FIG 5

MIT (3/16/70)



TC(sec)

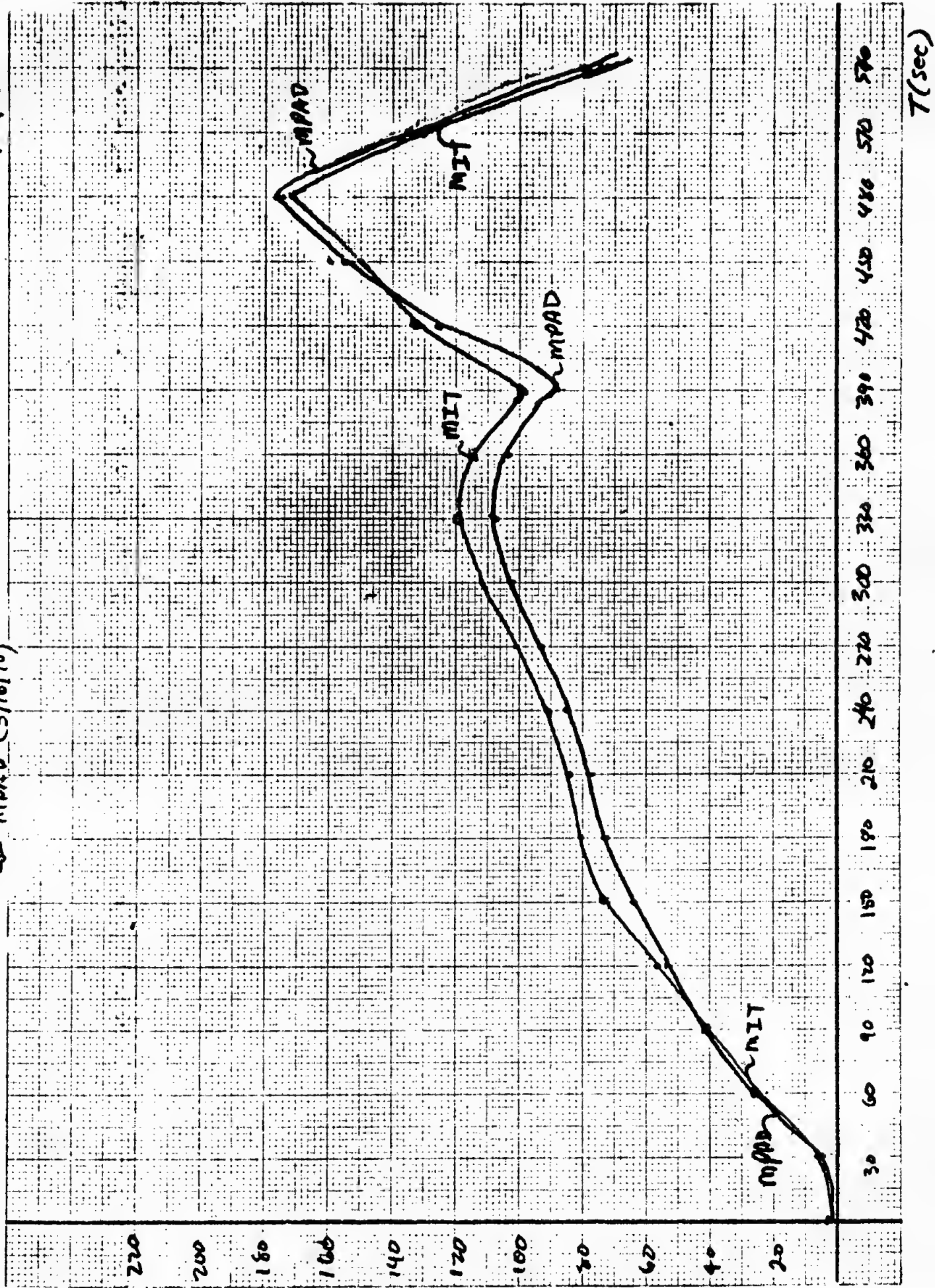
H

(ft)

HDOT VS TIME IN POWERED DESCENT

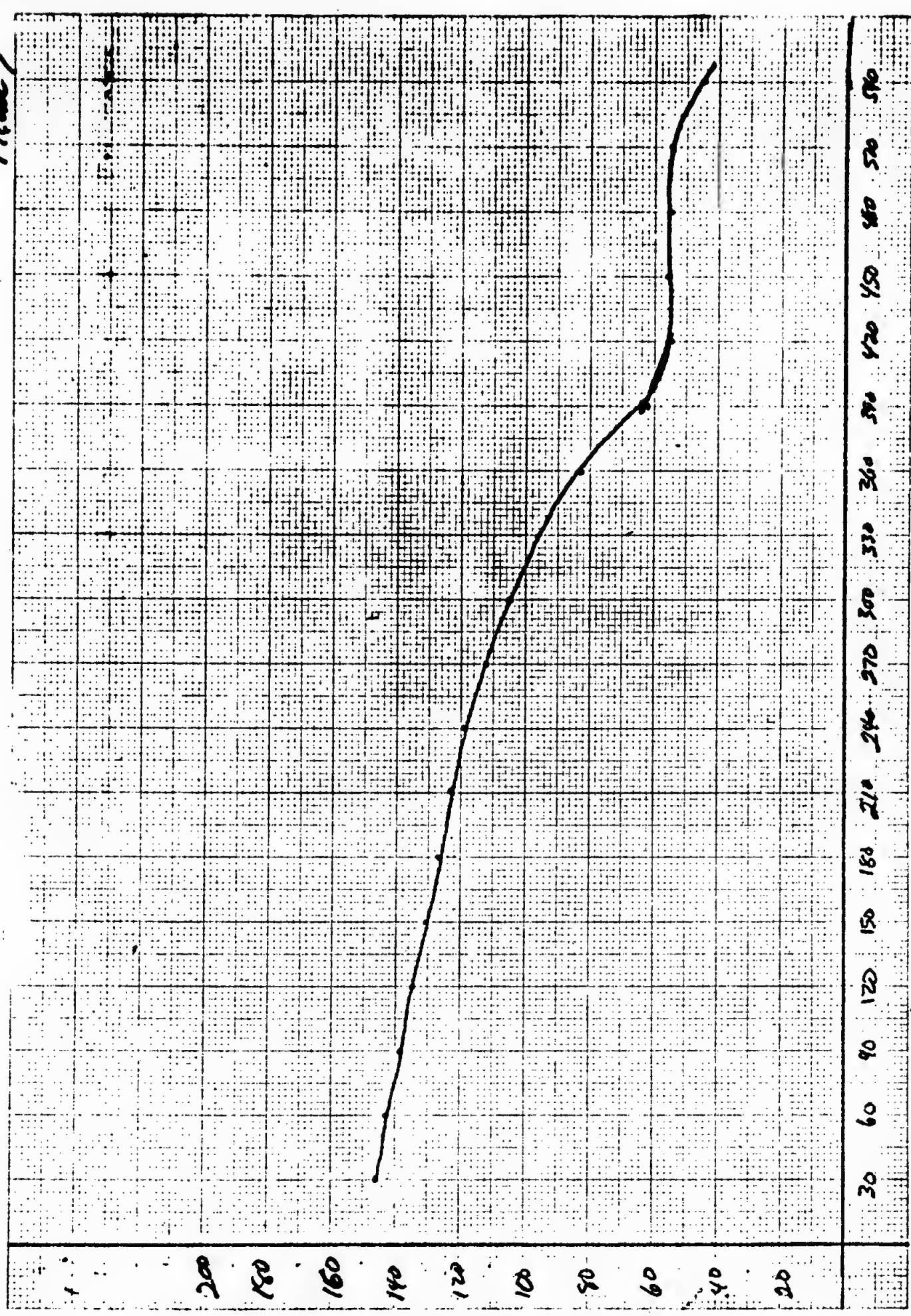
FIG. 6

MPAD (3/16/70)



7. THRUST VS. TIME IN POWERED DESCENT

Figure 7



THRUST (% OF 10,500 LB THRUST) 01

DESCENT TRAJECTORY MONITOR
PACKAGE

The following package contains

- A. DESCENT TRAJECTORY TIME CHART
- B. ERASABLE PADLOAD
- C. INITIALIZATION EDIT (ENV. vs. AGC)
- D. ASTRONAUT FILE
- E. EVENT LIST

DESCENT TRAJECTORY TIME CHART

T(from TIG)	V	\dot{H}	H	MODE
0	5558.3	-2.9	51457	63
30	5478.9	-5.0	51387	
60	5193.9	-25.1	50905	
90	4900.2	-40.1	49920	
120	4496.0	-55.8	47989	
150	4183.4	-73.7	44084	
210	3532.0	-82.1	41743	
240	3191.7	-90.7	39150	
270	2840.3	-100.1	36627	
300	2476.1	-111.9	33826	
330	2099.7	-118.7	27838	
360	1711.2	-113.9	25100	
390	1308.8	-97.4	22254	
420	1059.5	-134.1	18915	
450	818.6	-160.5	14632	
480	575.7	-173.7	9777	
510	364.6	-135.6	4761	64
540	232.9	-57.6	1674	
570	132.2	-18.8	641	
600	56.2	-6.3	294	
630	6.7	-3.5	141	
660	0	-1.3	66	66
690	0	-1.3	20	66

DATE FEBRUARY 16, 1970

LM TIMELINE BOOK

DESCENT TRAJECTORY THRU TD+3 MIN

- 1:00 RESET WATCH
- :30 MASTER ARM-ON
- :30 ENG ARM-DES
- :07.5 ULLAGE
- :05 PRO
- + :00 PDI
- + :02 (NO IGN) - START PB - PUSH

- + :05 DES ENG OVRD -ON
- MASTER ARM-OFF
- +0:26 THROTTLE UP $\sqrt{T/W} > 1.6$

V21N69

V57E - (+) LR HIGHER THAN LGC PRO TO PERMIT LR DATA

✓ ED BATTS

N68

223+00060 (DO NOT ENTR)

SEQ CAMR - ON

θ	TFI	VI	(-HMAX) -HDOT	(ΔH) H	DPS	SBD P/Y
110	0:00	5562.0	3.8	50700	100	-2/2
109	0:30	5492.0	6.0	50595	99	
104	1:00	5205.1	25.4	50111	93	2/-2
98	1:30	4909.9	40.2	49116	88	
94	2:00	4606.7	51.2	47738	83	10/-9
90	2:30	4295.5	60.0	46064	77	
86	3:00	3976.3	67.5	44151	72	15/-14
83	3:30	3648.3	74.5	42020	67	
81	4:00	3310.8	81.7	39675	61	19/-18
79	4:30	2962.9	89.5	37007 (+17000)	56	
77	5:00	2603.5	97.4	33795	51	23/-21
75	5:30	2231.6	104.1	(+15600) 30329	45	
72	6:00	1846.9	105.4	(+13500) 27542	40	26/-24
70	6:30	1449.7	93.8 (434.6)	(+11800) 25071 (+ 9800)	35	
66	7:00	1209.8	134.1	21962	32	32/-28
64	7:30	969.5	(388.8) 159.9	(+ 7600) 17928	28	
60	8:00	726.5	(321.0) 173.3	(+ 6000) 12704	25	37/-31

P64

223E @ 6K

P64 + 15 SEC:
NO THROTTLE DN
- ABORT

523 ALARM
V58
PRO
RESET
LDG ANT-HOVER

PGNS MODE CONT -
ATT HOLD

P66

X-PNTR-LO MULT

BINGO FUEL
DES QTY LI+1+34

TOUCHDOWN

ENG STOP - PUSH

PRO

MODE CONTROL (BOTH) - AUTO

DES ENG CMD OVRD - OFF

ENG ARM - OFF

413 + 1

RECYCLE PARKER VALVE

H	(H MAX) -H DOT	DPS	LPD TERR CORR
7000	(228.2) 165.0	22	(TBD)
5000	(186.9) 134.4	20	
4000	(163.2) 110.9	20	
3000	(136.3) 85.8	19	
	(104.6)		
2000	52.4	17	
	(63.8)		
1000	28.0	15	
	(35.7)		
500	18.5	14	
	(28.7)		
400	16.0	13	
	(21.0)		
300	12.8	12	
	(12.2)		
200	9.7	12	

ABORT STAGE - PUSH
ENG ARM - ASC
ENG STOP - RESET
ENG START - PUSH
MODE CONTROL (2) - AUTO

DATE MARCH 16, 1970

PDI THRU TD+3 MIN

RESET WATCH
 -1:00 MASTER ARM-ON
 - :30 ENG ARM-DES
 - :07.5 ULLAGE
 - :05 PRO
 + :00 PDI
 + :02 (NO IGN) -
 START PB - PUSH

+ :05 DES ENG OVRD
 -ON
 MASTER ARM-OFF
 +0:26 THROTTLE UP
 √T/W > 1.6

V21N69

V57E - (+) LR HIGHER
 THAN LGC PRO TO
 PERMIT LR DATA

✓ ED BATTS

N68
 223+00060 (DO
 NOT ENTR)

SEQ CAMR - ON

EVAL MAN CONT

θ	TFI	VI	(-HMAX) -HDOT	(ΔH) H	DPS	SBD P/Y
110	0:00	5558.5	3.5	51488	100	-2/2
110	0:30	5488.3	5.7	51393	98	
104	1:00	5202.1	26.0	50906	93	2/-2
99	1:30	4907.3	41.6	49880	88	
94	2:00	4604.5	53.3	48449	82	9/-9
90	2:30	4293.7	62.5	46707	77	
86	3:00	3974.7	70.2	44713	72	15/-14
83	3:30	3646.8	77.4	42498	66	
81	4:00	3309.4	84.5	40071	61	19/-18
79	4:30	2961.3	92.4	37143 (+17500)	56	
77	5:00	2601.6	100.4	34544	50	22/-20
74	5:30	2229.1	107.7	(+15200) 29786	45	
72	6:00	1846.1	101.4	(+12500) 26194	39	27/-24
70	6:30	1449.4	85.4 (429.9)	(+10900) 23800	34	
67	7:00	1200.5	125.6	(+9500) 21531	31	31/-27
65	7:30	962.3	(389.0) 158.3	(+7600) 17943	28	
62	8:00	722.1	(328.1) 179.7	(+6000) 13209	24	35/-30

P64

223E @ 6K

P64 + 15 SEC:
 NO THROTTLE DN
 - ABORT

523 ALARM
 V58
 LDG ANT-HOVER
 RESET
 WAIT 2 SEC.
 PRO

PGNS MODE CONT -
 ATT HOLD

P66

X-PNTR-LO MULT

BINGO FUEL
 DES INT+1+34

TOUCHDOWN

ENG STOP - PUSH
 PRO

MODE CONTROL (BOTH) - AUTO
 DES ENG CMD OVRD - OFF
 ENG ARM - OFF
 413 + 1

RECYCLE PARKER VALVE

H	(H MAX) -H DOT)	DPS
7000	(228.2) 180.4	21
5000	(186.9) 143.8	19
4000	(163.2) 123.4	19
3000	(136.3) 100.4	18
	(104.6)	
2000	73.2	17
	(63.8)	
1000	30.6	15
	(35.7)	
500	13.5	12
	(28.7)	
400	12.6	12
	(21.0)	
300	11.5	11
	(12.2)	
200	9.6	11

ABORT STAGE - PUSH
 ENG ARM - ASC
 ENG STOP - RESET
 ENG START - PUSH
 MODE CONTROL(2) - AUTO

PDI THRU
 TD +3 MIN

15

INITIAL CONDITIONS EDIT

***** STATE VECTORS *****

TIME (SEC.)	POSITION (METERS)			VELOCITY (METERS/SEC.)			VMAG.
	X	Y	Z	XDOT	YDOT	ZDOT	
AGC = 372491.4799	- 114300.0	- 122473.4	- 314312.9	+ 1754527.5	- 1289.606	+ 1030.857	+ 290.767 + 1692.542
ENV = 372491.4799	- 114399.2	- 1225736.4	- 514913.0	+ 1754527.5	- 1269.606	+ 1030.657	+ 290.767 + 1692.542
DIFF = 0.0000	- 0.0	+ 0.0	+ 0.0	+ 0.000	- 0.000	- 0.000	+ 0.000 + 0.000

***** STATE VECTOR *****

TIME (SEC.)	POSITION (METERS)			VELOCITY (METERS/SEC.)			VMAG.
	X	Y	Z	XDOT	YDOT	ZDOT	
AGC = 372491.4799	- 677992.4	- 1005957.4	- 615355.4	+ 1849727.0	- 1507.642	+ 603.306	+ 105.199 + 1627.277
ENV = 372491.4799	- 677992.4	- 1005957.4	- 615355.4	+ 1849727.0	- 1507.642	+ 603.306	+ 105.199 + 1627.277
DIFF = 0.0000	+ 0.0	- 0.0	- 0.0	+ 0.000	- 0.000	+ 0.000	+ 0.000 + 0.000

***** LINE-OF-SIGHT VECTORS *****

TIME (SEC.)	POSITION (METERS)			VELOCITY (METERS/SEC.)			RDOTC
	X	Y	Z	XDOT	YDOT	ZDOT	
AGC = 372491.4799	+ 445025.0	- 379230.0	- 100542.4	+ 6411.3	- 255.035	- 477.551	- 185.568 + 145.886
ENV = 372491.4799	+ 465925.6	- 379230.4	- 100542.3	+ 609119.5	- 233.035	- 477.551	- 185.568 + 145.886
DIFF = 0.0000	+ 0.0	- 0.0	- 0.0	+ 0.000	- 0.000	+ 0.000	+ 0.000 + 0.000

***** ALONG LINE-OF-SIGHT (X), ORTHOGONAL TO ACTIVE/PASSIVE PLANE (Z), AND (Y) OR THUS GONAL TO (X) AND (Z) *****

	X	Y	Z	XDOT	YDOT	ZDOT	VMAG
+ 0.4	- 0.0	+ 0.1	+ 0.4	- 0.000	- 0.000	+ 0.000	+ 0.000

***** REFSMMAT *****

- 0.455	- 0.249	- 0.156
REFSMMAT = - 0.067	- 0.332	+ 0.940
	+ 0.286	+ 0.309
T = - 0.925	- 0.249	- 0.156
SI = - 0.637	- 0.332	+ 0.940
	+ 0.286	+ 0.309

(START TIME)

TIME2	2D + 37249148	+3.72491480 E+ 5
ETLEM	2D + 37249148	+3.72491480 E+ 5
TETCSM	2D + 37249148	+3.72491480 E+ 5

INITIAL CONDITIONS

RCVLEM	2D -1.14390826 E+ 5B-27 -	-1.14390826 E+ 4
RCVLEM +2	2D -1.22670645 E+ 6B-27 R	-1.22670645 E+ 5
RCVLEM +4	2D -5.14813045 E+ 5B-27 LCON	-5.14813045 E+ 5

RRECTLEM	2D -1.14390826 E+ 6B-27 -	-1.14390826 E+ 6
RRECTLEM +2	2D -1.22670645 E+ 6B-27 R	-1.22670645 E+ 6
RRECTLEM +4	2D -5.14813045 E+ 5B-27 LO	-5.14813045 E+ 5

VCVLEM	2D -1.26960674 E+ 1B-05 -	-1.26960674 E+ 3
VCVLEM +2	2D +1.08085729 E+ 1B-05 V	+1.08085729 E+ 3
VCVLEM +4	2D +2.90767580 E+ 0B-05 LCON	+2.90767580 E+ 2

VRECTLEM	2D -1.26960674 E+ 1B-05 -	-1.26960674 E+ 3
VRECTLEM +2	2D +1.08085729 E+ 1B-05 V	+1.08085729 E+ 3
VRECTLEM +4	2D +2.90767580 E+ 0B-05 LO	+2.90767580 E+ 2

RCVCSM	2D -6.77982641 E+ 5B-27 -	-6.77982641 E+ 5
RCVCSM +2	2D -1.60595727 E+ 6B-27 R	-1.60595727 E+ 6
RCVCSM +4	2D -6.15355379 E+ 5B-27 CCON	-6.15355379 E+ 5

RRECTCSM	2D -6.77982641 E+ 5B-27 -	-6.77982641 E+ 5
RRECTCSM +2	2D -1.60595727 E+ 6B-27 R	-1.60595727 E+ 6
RRECTCSM +4	2D -6.15355379 E+ 5B-27 CO	-6.15355379 E+ 5

VCVCSM	2D -1.50764261 E+ 1B-05 -	-1.50764261 E+ 3
VCVCSM +2	2D +6.03306059 E+ 0B-05 V	+6.03306059 E+ 2
VCVCSM +4	2D +1.05199093 E+ 0B-05 CCON	+1.05199093 E+ 2

VRECTCSM	2D -1.50764261 E+ 1B-05 -	-1.50764261 E+ 3
VRECTCSM +2	2D +6.03306059 E+ 0B-05 V	+6.03306059 E+ 2
VRECTCSM +4	2D +1.05199093 E+ 0B-05 CO	+1.05199093 E+ 2

END H14PDI

INSERT H3PADS

CREATED ON 05/05/70 AT 03:47:34

FLAGWRD3	OCT	10000
FLAGWRD8	OCT	06000
FLGWRD10	OCT	00000
MASS	2D +1.53618127 E+ 4B-16 M	+1.53618127 E+ 4
LEMMASS	1D +1.53618127 E+ 4B-16 M	+1.53618127 E+ 4
GSMMASS + 0	1D 1.68393445 E+04B-16 3.712440000+004 LBS	

DSPTAB +11D	OCT	0
CDUZ	OCT	0

LGC IMU COMPENSATION PARAMETERS

PBIASX	OCT	05809	2.2 CM/SEC
--------	-----	-------	------------

PIASZ	OCT	72274	-2.2 CM/SEC
PIASZ	OCT	01217	0.5 CM/SEC
PIPASCFX	OCT	10142	577/MILLION
PIPASCFY	OCT	67635	-500 /MILLION
PIPASCFZ	OCT	37746	1950 /MILLION
NBDX	OCT	02371	10 MERU
NBDY	OCT	75406	-10 MERU
NBDZ	OCT	12737	44 MERU
ADIAX	OCT	00606	15 MERU/G
ADIAY	OCT	01212	25 M RU/G
ADIAZ	OCT	13126	220 MERU/G
ADSRAX	OCT	00606	15 MERU/G
ADSRAY	OCT	13126	220MERU/G
ADSRAZ	OCT	77171	-15 MERU/G
GCOMP +0	2DEC	0	
GCOMP +2	2DEC	0	
GCOMP +4	2DEC	0	
GCOMP SW + 0	10	00000	0.000000000+000

FRA MAURO TERRAIN PROFILE II - DATA BY KRIEGSMAN - ERASABLES BY KLUMPP

ABSC0	10	72324	
ABSC1	10	-45720.0	B-18
ABSC2	10	-11276.4	B-18
ABSC3	10	-4572.00	B-18
ABSC4	10	-1524.00	B-18
SLOPE0	10	-.100000	B-06
SLOPE1	10	-.011905	B-06
SLOPE2	10	+.055555	B-06
SLOPE3	10	-.040000	B-06
SLOPE4	10	-.020000	B-06

ALIGNMENT OPTICAL TELESCOPE DETENT PADLOADS

AOTAZ	OCT	65252	
AOTAZ +1	OCT	00000	
AOTAZ +2	OCT	12525	
AOTAZ +3	OCT	25252	
AOTAZ +4	OCT	40000	
AOTAZ +5	OCT	52525	
AOTEL	OCT	10000	
AOTEL +1	OCT	10000	
AOTEL +2	OCT	10000	
AOTEL +3	OCT	10000	
AOTEL +4	OCT	10000	
AOTEL +5	OCT	10000	

RENDEZVOUS AND LUNAR SURFACE NAVIGATION INITIALIZATION

RENDFOS	OCT	05750	
RENDFEL	OCT	00763	
SURFPOS	OCT	02764	
MSURFVEL	OCT	00372	
MSHAFT	OCT	17270	
MTRUN	OCT	17270	
PMAX	OCT	00023	

VMAX	OCT	00001
SE TVAR	DEC	E-6 B12
TRUNVAR	DEC	E-6 B12
RVARMIN	DEC	66.0 B-12
VVARMIN	DEC	.17445 E-5 B12
RANGEVAR	2DEC*	.11111111 E-4 B12*
RATEVAR	2DEC*	1.877777 E-5 B12*
X789	2DEC	0
X789 +2	2DEC	0
X789 +4	2DEC	0

PADLOADS FOR THE R2 LUNAR GRAVITATIONAL POTENTIAL MODEL

E3J22R2M	OCT	12160
E32C31PM	OCT	03363

MISCELLANEOUS INITIALIZATION

ATIGINC	2DEC	18000
PTIGINC	2DEC	18000
AGSK	OCT	03671
AGSK +1	OCT	21200
TNEWA + 0	10	20000
TNEWA + 1	10	00000
DKTRAP + 0	10	-3.88888888 E-03B+03 -3.888888889-003
DK EGAN + 0	10	1.00000000 E+01B-14 1.000000000+001
DKKQSN + 0	10	6.00000000 E+01B-14 6.000000000+001
LMTRAP + 0	10	-3.88888888 E-03B+03 -3.888888889-003
LMOMEGAN + 0	10	0.00000000 E+00B-14 0.000000000+000
LMKQSN + 0	10	6.00000000 E+01B-14 6.000000000+001
DKDB + 0	10	2.56000000 E+02B-15 2.560000000+002

AUTOPILOT INITIALIZATION

ROLLTIME	OCT	05556
PITTIME	OCT	04431
POSTURKP	2DEC	0
POSTORKU	2DEC	0
POSTORKV	2DEC	0

ABORT INITIALIZATION

J1PARM + 0	2D	1.83969285 E+06B-23 6.035737700+006 FT
K1PARM + 0	2D	-6.12342049 E+05B-23 -3.197416800+005 FT/RAD
J2PARM + 0	2D	1.84096185 E+06B-23 6.039901100+006 FT
K2PARM + 0	10	73337 -6.247310200+005 FT/RAD
K2PARM + 1	10	47011
THETCRIT + 0	2D	-4.77123789 E-02B+00 -1.717663642+001 DEG
RAMIN + 0	2D	1.79020009 E+06B-24 5.873359885+006 FT
YLIM + 0	2D	1.51864000 E+04B-24 8.200000000+000 N.M.
ABDOT + 0	2D	5.94360000 E-02B-07 1.950000000+001 FT/SEC
COS THET1 + 0	2D	0.00000000 E+00B-02 0.000000000+000
CDSTHET2 + 0	2D	8.66025403 E-01B-02 8.660254037-001

P12 INITIALIZATION

IGNAOSQ + 0	1D	1.93333333	E-02B+02	6.960000000+000	DEG/SEC2
IGNAOSR + 0	1D	1.55555555	E-03B+02	5.600000000-001	DEG/SEC2
HIASCENT + 0	1D	4.94415683	E+03B-16	1.090000000+004	LBS

LANDING SITE DEPENDENT DATA

TLAND	2D +	37347617		TLAND	+3.73476171	E+ 5
RLS		2D +1.65305549	E+ 6B-27 -		+1.65305549	E+ 6
RLS	+2	2D -5.20705500	E+ 5B-27 R		-5.20705500	E+ 5
RLS	+4	2D -1.11122499	E+ 5B-27 LS		-1.11122499	E+ 5

TEPHEM	1D + 3		T (EPOCH	+8.88197999	E+ 6
TEPHEM	+1	2D + 82891632	0 SECS U.T.)		
AXO	2DEC*	3.962911018	E-5*		
-AYO	2DEC*	-5.58111439	E-6*		

LUNAR LIBRATION

504LM	2D -	.000398466			-3.98466794	E- 4
504LM	+2	2D -	.000002989	L	-2.98927218	E- 6
504LM	+4	2D -	.000379924	LIBRATION	-3.79924699	E- 4

GEOMETRY OF INERTIAL REFERENCE AND PLATFORM COORDINATES

REFSMMAT	2D -	.477340406			-9.55680812	E- 1
REFSMMAT	+2	2D -	.124686983	REFSMMAT	-2.49373967	E- 1
REFSMMAT	+4	2D -	.078241307	0	-1.56482615	E- 1
REFSMMAT	+6	2D -	.033691028		-6.73820565	E- 2
INGREFSMMAT	+10	2D -	.166008687	REFSMMAT	-3.32137374	E- 1
INGREFSMMAT	+12	2D +	.470410571	3	+9.40821142	E- 1
INGREFSMMAT	+14	2D -	.143295013		-2.86590026	E- 1
INGREFSMMAT	+16	2D +	.454834417	REFSMMAT	+9.09668834	E- 1
INGREFSMMAT	+20	2D +	.150306992	6	+3.00613985	E- 1

IGNITION ALGORITHM PARAMETERS

VIGN	2D +1.69022706	E+ 1B-10	VIGG	+1.69022706	E+ 3
RIGNX	2D -4.06516453	E+ 4B-24	RIGGX	-4.06516453	E+ 4
RIGNZ	2D -4.40457183	E+ 5B-24	RIGZG	-4.40457183	E+ 5
KIGNX/B4	2D -	.020587499	KX	+3.30999999	E- 1
KIGNY/B8	2D -	.126199802	KY	+1.92565616	E- 6
KIGNV/B4	2D -	.167083740	KV	+4.38000000	E+ 2

BRAKING AND APPROACH PHASE TARGETS

TCGIBRAK	1D +9.00000000	E+ 4B-17	TCGIBRAK	+9.00000000	E+ 2
TCGFBRAK	1D +3.00000000	E+ 3B-17	TCGFBRAK	+3.00000000	E+ 1
TENDBRAK	1D +6.20000000	E+ 3B-17	TENDBRAK	+6.20000000	E+ 1
GAINBRAK	2D +9.99999993	E- 1B+00	GAINBRAK	+9.99999998	E- 1
RBRFGX	2D -1.08571283	E+ 3B-24		-1.08571283	E+ 3
RBRFGZ	2D -4.17750039	E+ 3B-24	0FG	-4.17750039	E+ 3

VBRFGX	2D	-5.69680495	E-	18-10	-	-5.69680495	E+	1
VBREGZ	2D	-3.00954002	E-	18-10	QFG	-3.00954002	E+	1
ABRFGX	2D	-1.37236046	E-	58+04	-	-1.37236046	E-	1
ABREGZ	2D	-2.90020170	E-	48+04	QFG	-2.90020170	E+	0
VBRFG*	2D	-6.77146506	E-	18-10	18/8 VDFZG	-6.77146506	E+	1
ABREG*	2D	-1.74012102	E-	38+04	6 ADFZG	-1.74012102	E+	1
JBREG*	2D	-3.59485996	E-	88+18	8 JDFZG	-3.59485996	E-	2
DELTFAP	1D	-9.00000000	E+	38-17	TCDAUG	+9.00000000	E+	1
TCGIAPPR	1D	+2.00000000	E+	48-17	TCGIAPPR	+2.00000000	E+	2
TCGFAPPR	1D	+6.00000000	E+	28-17	TCGFAPPR	+6.00000000	E+	0
TENDAPPR	1D	+1.20000000	E+	38-17	TENDAPPR	+1.20000000	E+	1
GAINAPPR	2D	+0.00000000	E+	08+00	GAINAPPR	+0.00000000	E+	0
RAPEGX	2D	+2.52763019	E+	18-24	-	+2.52763019	E+	1
RAPFGZ	2D	-6.14492039	E+	08-24	IFG	-6.14492039	E+	0
VAPFGX	2D	-9.72311999	E-	48-10	-	-9.72311999	E-	2
VAPFGZ	2D	+9.51981839	E-	48-10	IFG	+9.51981839	E-	2
AAPEGX	2D	+9.13851359	E-	68+04	-	+9.13851359	E-	2
AAPEGZ	2D	-1.22422919	E-	58+04	IFG	-1.22422919	E-	1
VAPFG*	2D	+2.14195913	E-	38-10	18/8 VIFZG	+2.14195913	E-	1
AAPEG*	2D	-7.34537518	E-	58+04	6 AIFZG	-7.34537518	E-	1
JAPFG*	2D	+9.19164631	E-	88+18	8 JIFZG	+9.19164631	E-	2
					JIFZG	+1.14895578	E-	2

P66 INITIALIZATION

RODSCALE + 0	1D	3.04800000	E-	038+07	1.00000000+000	FT/SEC
TAUROD + 0	2D	1.50000000	E+	028-09	1.50000000+000	SEC
LAG/TAU + 0	2D	4.13333000	E-	018+00	4.13333000-001	
MINEORCE + 0	2D	4.35925718	E-	018-12	9.80000000+002	LBF
MAXFORCE + 0	2D	2.80237961	E+	008-12	6.30000000+003	LBF
TAUHZ	1D	05	E+	2	8-11	
QHZ	1D	0.4				
AHZLIM	1D	.591	E-	4	8+4	
HLROFF	2D	+15.24	B-	24		
TOQFEW	1D	00003				
2LATE466	2D	1.5	E+	02	8-28	
ZOQMTIME + 0	1D	2.60000000	E+	038-14	2.60000000+001	SEC
LEADTIME	1D	-2.19999999	E+	28-17	LEADTIME	+2.19999999 E+ 0
LOWCRIT	1D	+ 2136			FLO	+2.66226063 F+ 4
HIGHCRIT	1D	+ 2361			FHI	+2.94249859 E+ 4
ELBIAS	DEC	.001				
AZBIAS	DEC	.001				
VELBIAS	ZDEC	.02286	B-	6		

PADLOADS FOR NOUN 69

DLAND + 0	2D	0.00000000	E+	008-24	0.00000000+000	FT
DLAND + Z	2D	0.00000000	E+	008-24	0.00000000+000	FT
DLAND	2D	0.00000000	E+	008-24	0.00000000+000	FT

LANDING RADAR PADLOADS

RPCRTIME + 0	1D	6.20000000	E+03B-17	6.20000000+001	SEC
RPCRTQSW + 0	1D	-1.00000000	E+00B-01	-1.00000000+000	
DELQFIX + 0	2D	15.2400000	E+01B-24	5.00000000+002	FT
LRWH + 0	1D	3.50000000	E-01B+00	3.50000000-001	
LRWH1	DFC	0.25			
LRHMAX + 0	1D	1.52400000	E+04B-14	5.00000000+004	FT
LRVMAX + 0	1D	6.09600000	E+00B-07	2.00000000+003	FT/SEC
LRVF + 0	1D	6.09600000	E-01B-07	2.00000000+002	FT/SEC
LRWVZ + 0	1D	3.00000000	E+01B+00	3.00000000-001	
LRWVY + 0	1D	3.00000000	E-01B+00	3.00000000-001	
LRWVX + 0	1D	3.00000000	E-01B+00	3.00000000-001	
LRWVFZ + 0	1D	2.00000000	E-01B+00	2.00000000-001	
LRWVFY + 0	1D	2.00000000	E-01B+00	2.00000000-001	
LRWVFX + 0	1D	2.00000000	E-01B+00	2.00000000-001	
LRWVFF + 0	1D	1.00000000	E-01B+00	1.00000000-001	

END. H3PADS

+++++

INSERT LSR002

+++++

TCCSM	2DEC	0			
NUVCSM	2DEC	0			
NUVCSM +2	2DEC	0			
NUVCSM +4	2DEC	0			
XKEPCSM	2DEC	0			
DELTA CSM	2DEC	0			
DELTA CSM +2	2DEC	0			
DELTA CSM +4	2DEC	0			
TCLEM	2DEC	0			
NUVLEM	2DEC	0			
NUVLEM +2	2DEC	0			
NUVLEM +4	2DEC	0			
XKEPLEM	2DEC	0			
DELTALEM	2DEC	0			
DELTALEM +2	2DEC	0			
DELTALEM +4	2DEC	0			

END LSR002

+++++

READACCS	ENVSUM	2			
PREREAD	ENVSUM	2			
RODCOMP	CFDUMP				1.1
SLAPI	ENVMODE	0			
	PICT		DUTYCYCLE		
SLAPI	CFDUMP				1.3
SLAPI	DUMP	32	END-E7		1.4
R60INIT +2	DUMP	32	END-E7		1.5
READACCS +1	CFDUMP				1.1
ENDLL JOB	DUMP	A	E7,1777		1.2

CURT = 25032

CARDS READ BY ASTRONAUT INPUT-PROG 5 :

```

A PRINT OFF
A WAIT 12 V 37 E 00 F
A VERIFY WITHIN 20 MODE 00 THEN WAIT 2 V 48 E
A IF V 01 N 46 THEN WAIT 1 V 21 F 21112 F WAIT 3 PROCEED
A IF V 06 N 47 THEN WAIT 1 V 21 E +33380 E WAIT 1 PROCEED
A IF V 06 N 43 THEN WAIT 1 V 34 E WAIT 2
A W I LEMRADAR OFF
A V 37 E 03 E WAIT 2
A DISPLAY INERTIAL DATA ON WAIT 1
A IF V 06 N 61 THEN WAIT 2 PROCEED WAIT 2
A IF V 50 N 25 R1 00014 THEN WAIT 2 ENTER WAIT 2
A IF V 50 N 18 THEN GUIDENODE PRIMARY SCSSMODE AUTO WAIT 2 PROCEED
A IF V 50 N 18 THEN WAIT 2 ENTER
A IF V 99 N 62 THEN DCENGARM ON LEMTHRUT 10 WAIT 2 PROCEED
A WAIT 100 V 57 E WAIT 10 V 34 E
A WAIT 30 V 57 E WAIT 25 V 34 E WAIT 1 LEMRADAR OFF WAIT 50 V 57 E W
ATRYIT VERIFY WITHIN 120 NOABORT V 06 N 68 R3 UNEQ +99999 THEN GO TO LRON
A OTHERWISE V 34 E WAIT 10 V 57 E GO TO TRYIT END
ALRON WAIT 5 PROCEED
A WAIT 15 PROCEED
A WAIT 15
A WAIT 25 V 57 E WAIT 6 PROCEED WAIT 10 PROCEED
ALROFF IF V 06 N 64 THEN W 2 PROCEED W 2
A LRHCRATE 99999 LEMHCTRL R -5 W .03 LRHCRATE 99999 LEMHCTRL R 0 W .5
A W 15
A LRHCRATE 99999 LEMHCTRL Q -5 W .03 LRHCRATE 99999 LEMHCTRL Q 0 W .5
A LRHCRATE 99999 LEMHCTRL Q -5 W .03 LRHCRATE 99999 LEMHCTRL Q 0 W .5
ACONT S 72 H
A W 5 V 37 E 68 F
A IF V 06 N 43 THEN WAIT 2 PROCEED WAIT 2
A WAIT 5 V 69 E

```

END OF ASTRONAUT INPUT CARDS.

```

LABEL TRYIT IS EQN # 292181 .
LABEL LRON IS EQN # 292200 .
LABEL LROFF IS EQN # 292220 .
LABEL CONT IS EQN # 292295 .

```

INPUTPROG INITIALIZATION CARDS:

```

D PRINT CTRL FLIGHT # ALT
000000000 00 0.0 5.04000000000 02 -1.40496414599 03 -3.000

```

EVENT LIST (AGC TIME)

TIG = 372791.5

THROTTLE-UP = 372817.5

THROTTLE-DOWN = 373195.

HIGATE = 373298

REDES (-AZ) = 373304.5

REDES (+E~~L~~) = 373321.0

REDES (+EL) = 373322.4

LOGATE = 373450.7

TOUCHDOWN = 373496

ADDENDUM to LUMINARY Memo #160

Summary:

A further study of the Descent Trajectory Monitor Package of Luminary Memo #160 led to an all-digital simulation at MIT/DL using a smooth moon in the environment and the LGC; i. e. no terrain model used. This data was compared with the LM Timeline chart of 3/16/70 and the result was found to be that the LM Timeline data corresponds much better with the MIT/DL data without terrain than MIT/DL data with terrain. The H and VI plots are such that the general curve shape is followed nearly coincidental. The HDOT curve follows a general shape pattern nearly parallel with a constant difference of about 8 fps until throttle-recovery, at which time the curves for LM Timeline Data and MIT/DL continue nearly coincidental to the end of the run sample period.

Suggestion:

Communication of Apollo 14 (Luminary 1D) trajectory parameters, using the latest known Fra Mauro terrain parameters, to all simulators so that the Descent Trajectory Monitor chart for a final Apollo 14 LM Timeline Book can be verified from independent observers at MSC, KSC, and MIT/DL.