

SPACE SHUTTLE

WORLD MAP BOOK

1:10,000,000 SCALE

FIRST EDITION

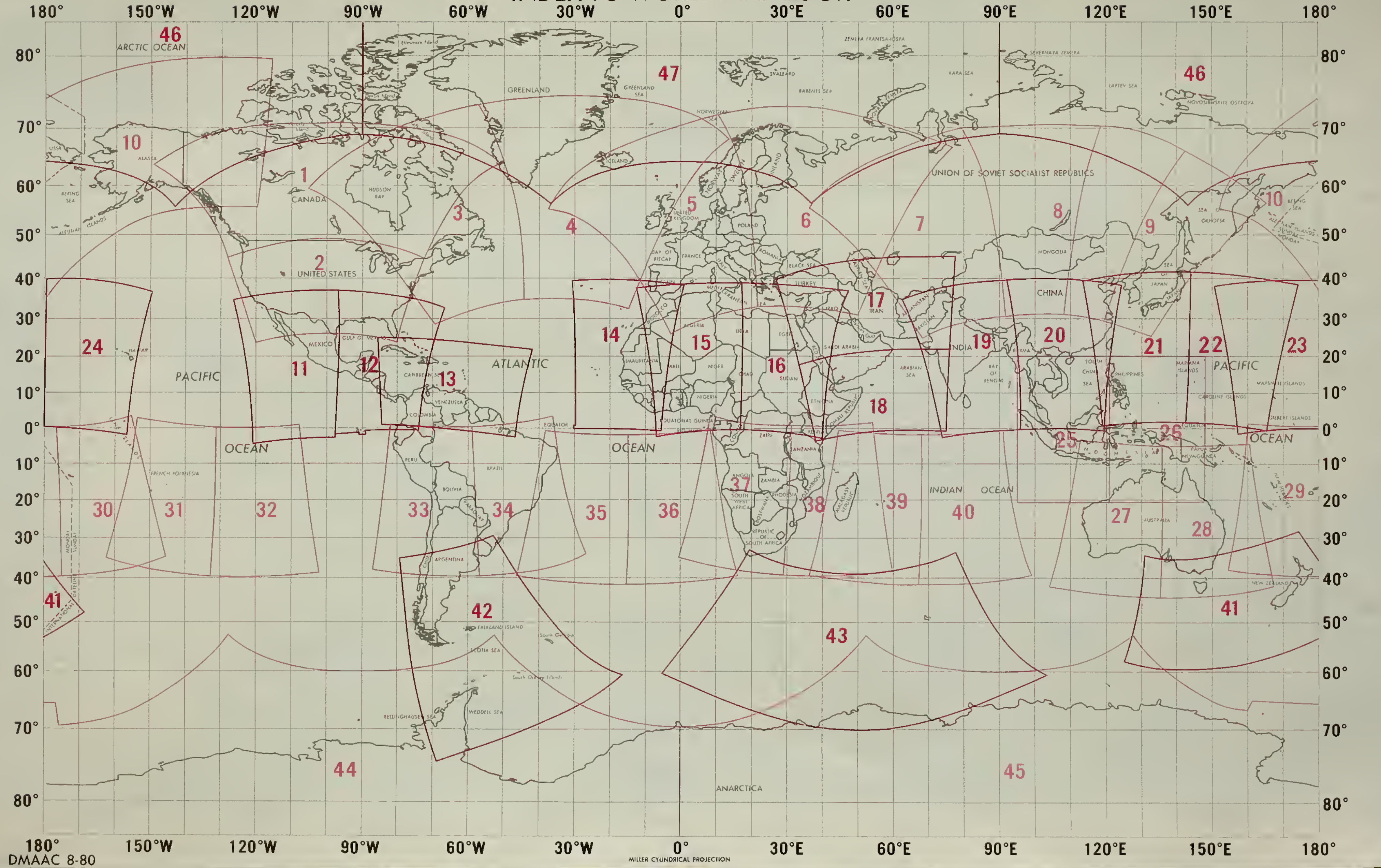
JANUARY 1981

PREPARED BY THE DEFENSE MAPPING AGENCY
AEROSPACE CENTER, ST. LOUIS AFS, MISSOURI 63118
for the
NATIONAL AERONAUTICS AND SPACE ADMINISTRATION

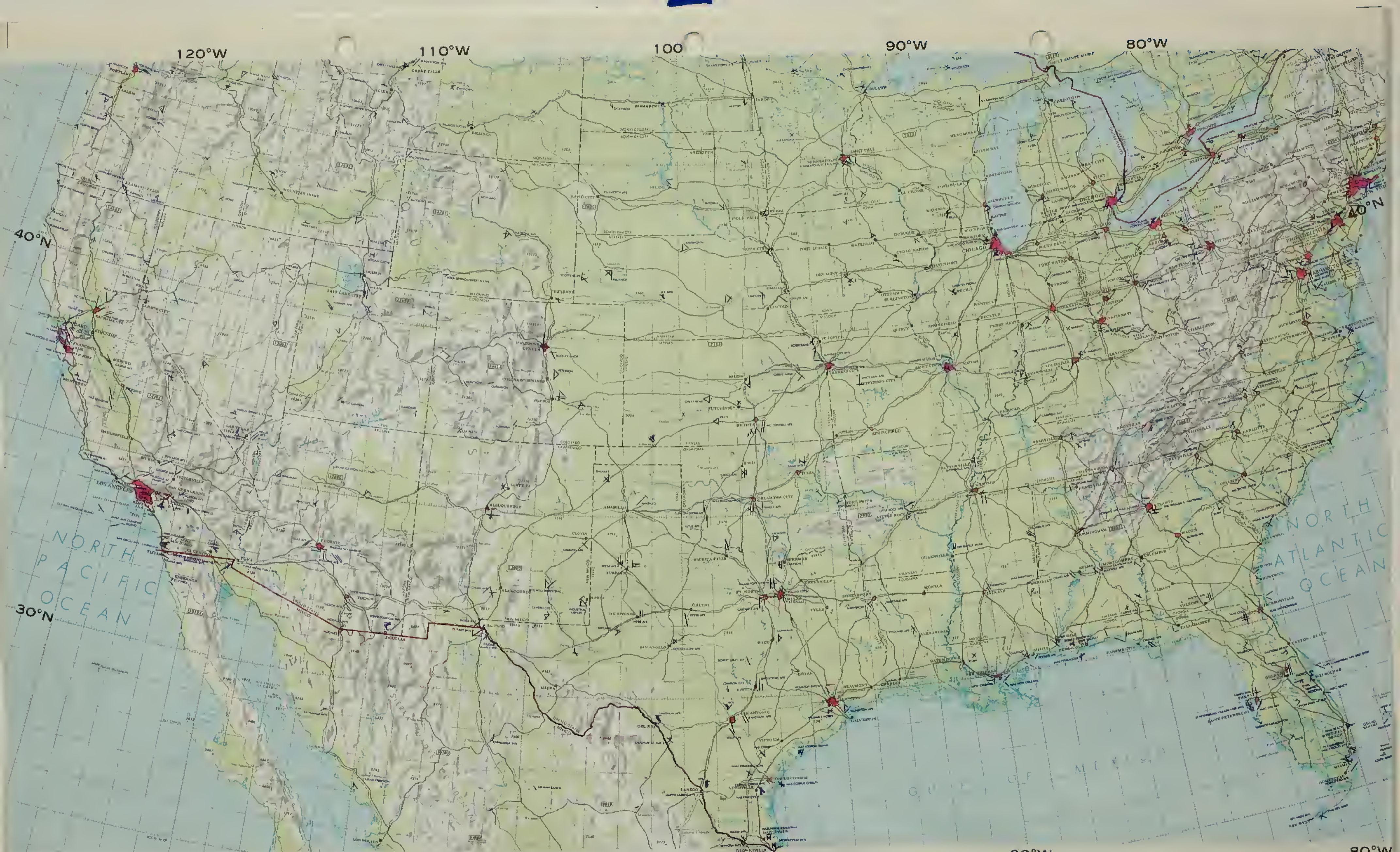
CONTENTS

PAGE	GEOGRAPHIC COVERAGE	SOURCE MAP/CHART
1	Canada	GNC-2
2	United States	GNC-2
3	Eastern Canada	GNC-3
4	Southern Greenland and Iceland	GNC-3
5	Europe	GNC-4
6	Europe and Western Russia	GNC-4
7	Central Russia	GNC-5
8	Eastern Russia	GNC-5
9	Eastern Russia and Japan	GNC-5
10	Alaska and Aleutian Islands	GNC-6
11	Mexico	GNC-8
12	Gulf of Mexico and Central America	GNC-9
13	Northern South America	GNC-9
14	North Africa - West	GNC-10
15	North Africa - Central	GNC-11
16	North Africa - East	GNC-11
17	Middle East	GNC-12
18	Arabian Sea	GNC-12
19	India	GNC-12
20	China and Indo-China	GNC-13
21	Japan and Philippine Sea	GNC-13
22	Caroline and Mariana Islands	GNC-7
23	Gilbert and Marshall Islands	GNC-7
24	Hawaiian and Line Islands	GNC-7
25	Indonesia	1142 Series
26	New Guinea	1142 Series
27	Australia	GNC-14
28	Australia	GNC-14
29	New Hebrides Islands	GNC-20
30	Polynesian Islands	GNC-20
31	Polynesian Islands	GNC-19
32	Polynesian Islands	GNC-19
33	South America	GNC-18
34	South America	GNC-18
35	South Atlantic Ocean	GNC-17
36	South Atlantic Ocean	GNC-17
37	Africa	GNC-16
38	Africa	GNC-16
39	Madagascar	GNC-16
40	Indian Ocean	GNC-15
41	New Zealand	GNC-21
42	South America (southern tip)	GNC-24
43	South Indian Ocean	GNC-22
44	South Pole	GNC-26
45	South Pole	GNC-26
46	North Pole	GNC-1
47	North Pole	GNC-1

INDEX TO WORLD MAP BOOK







120°W

110°W

100

90°W

80°W

40°N

40°N

30°N

NORTH
PACIFIC
OCEAN

NORTH
ATLANTIC
OCEAN

110°W

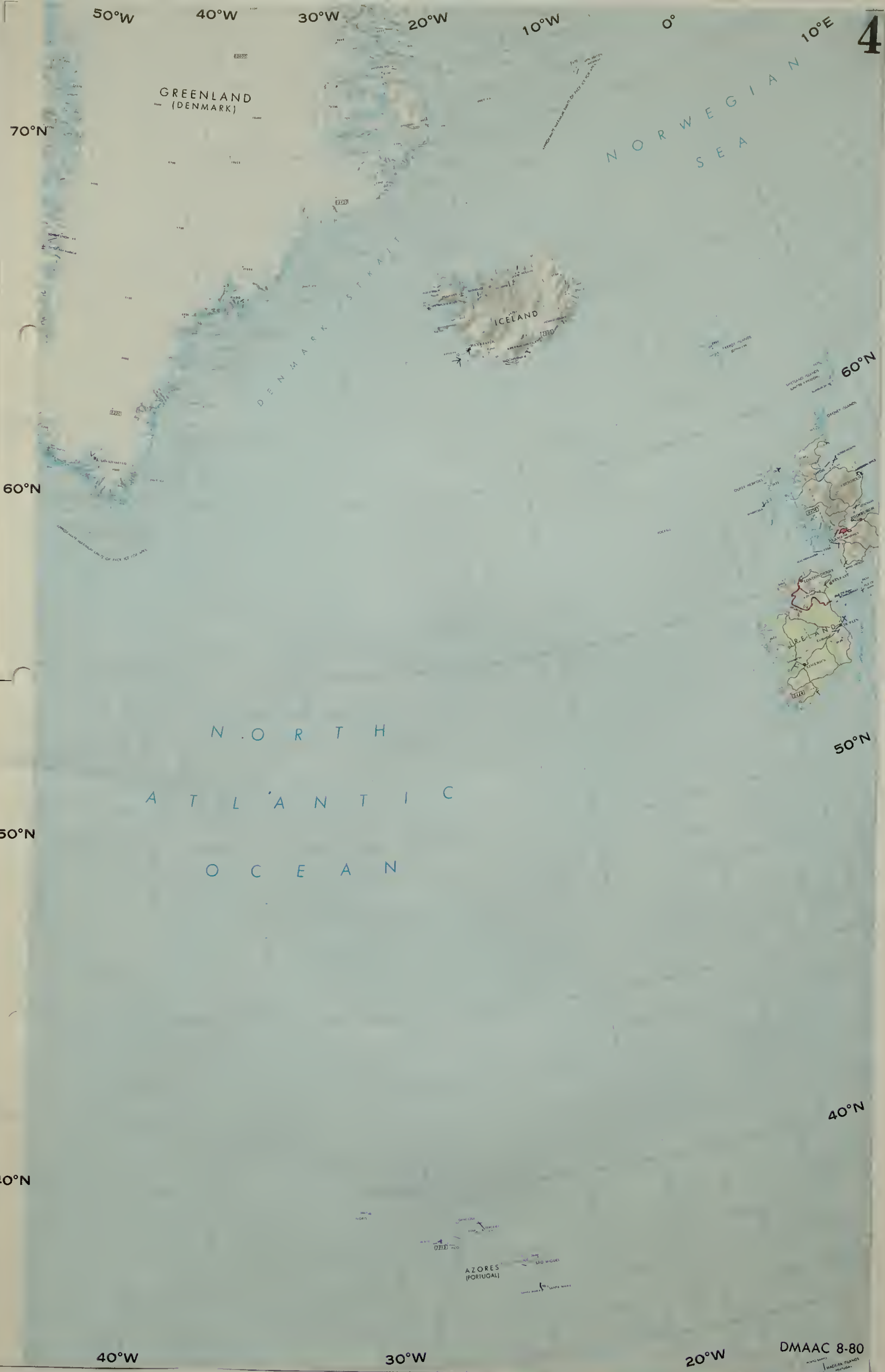
100°W

90°W

80°W



ALL ISLANDS IN THE SEA NORTH OF THE CONTINENTAL SHORE ARE WITHIN THE NORTHWEST TERRITORIES



70°N

60°N

50°N

40°N

50°W

40°W

30°W

20°W

10°W

0°

10°E

GREENLAND
(DENMARK)

NORWEGIAN
SEA

DENMARK
STRAIT

ICELAND

60°N

50°N

N . O . R . T . H

A T L A N T I C

O C E A N

40°N

40°W

30°W

20°W

DMAAC 8-80





70°N

20°E

30°E

40°E

50°E

60°E

70°E

6

60°N

60°N

50°N

50°N

40°N

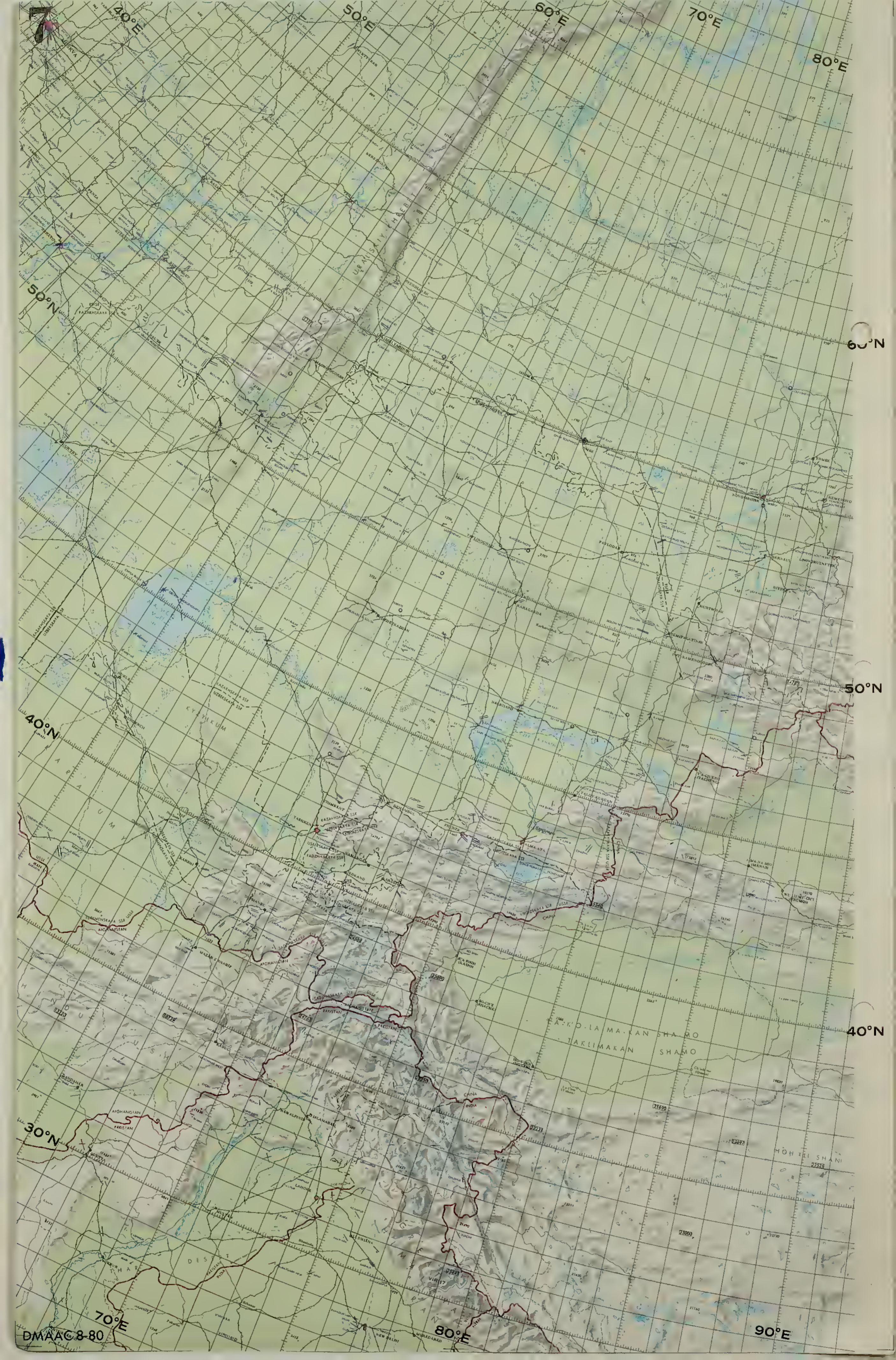
40°N

30°E

40°E

50°E

DMAAC 8-80



DMAAC-8-80

60°N

50°N

40°N

30°N

90°E

80°E

70°E

80°E

70°E

60°E

50°E

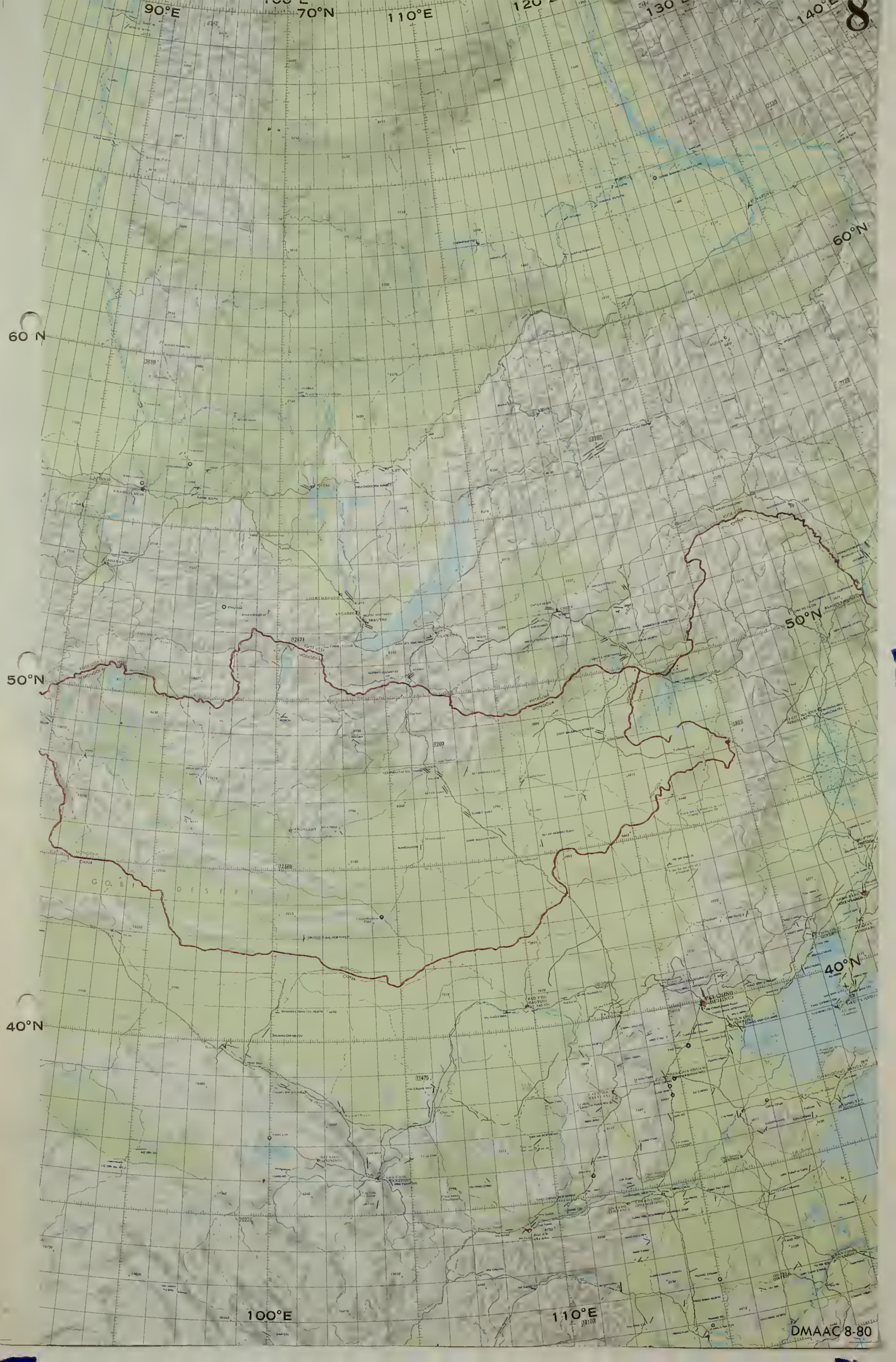
40°E

50°N

40°N

30°N





9
120°E

130°E

140°E

150°E

160°E

60°N

50°N

50°N

40°N

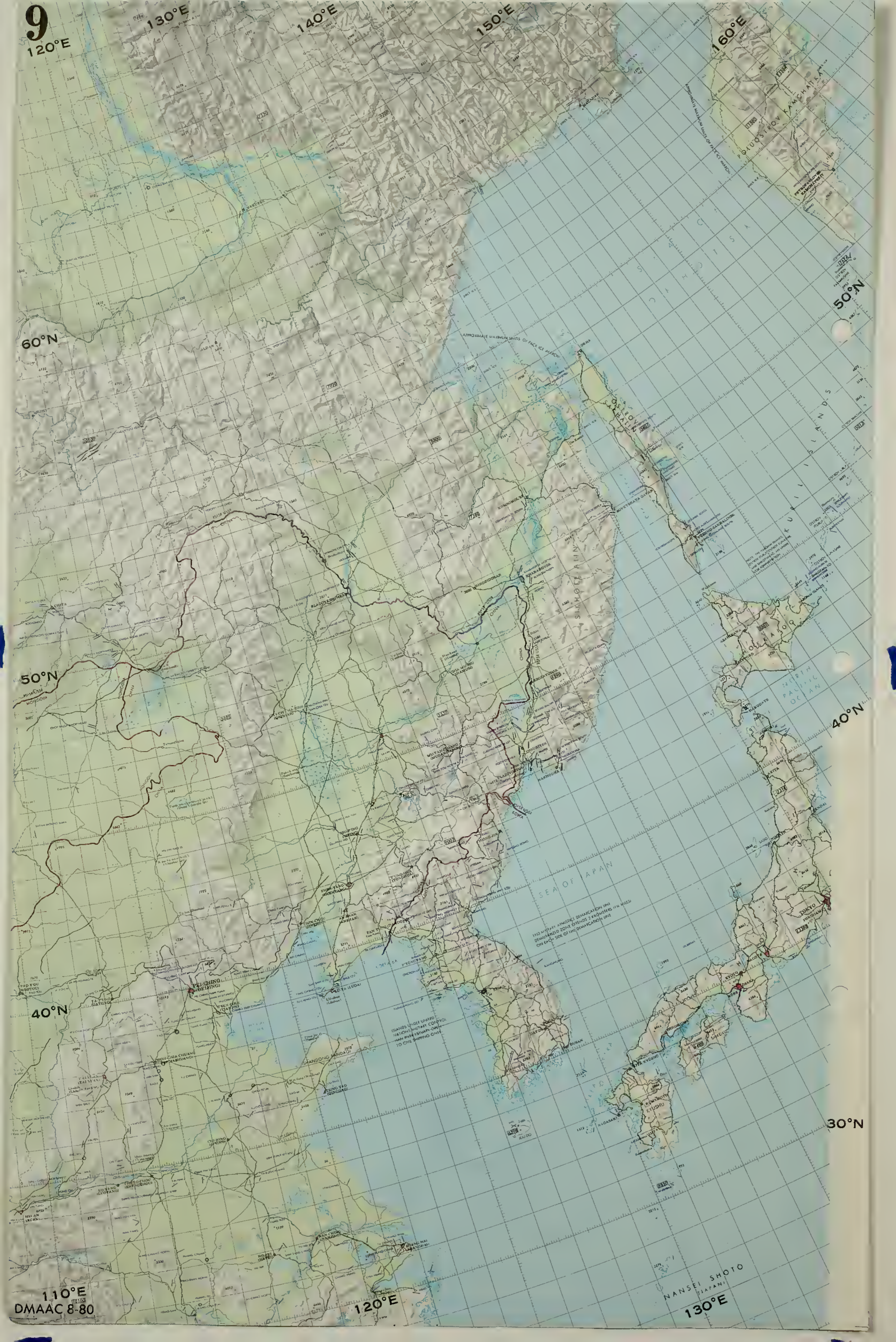
40°N

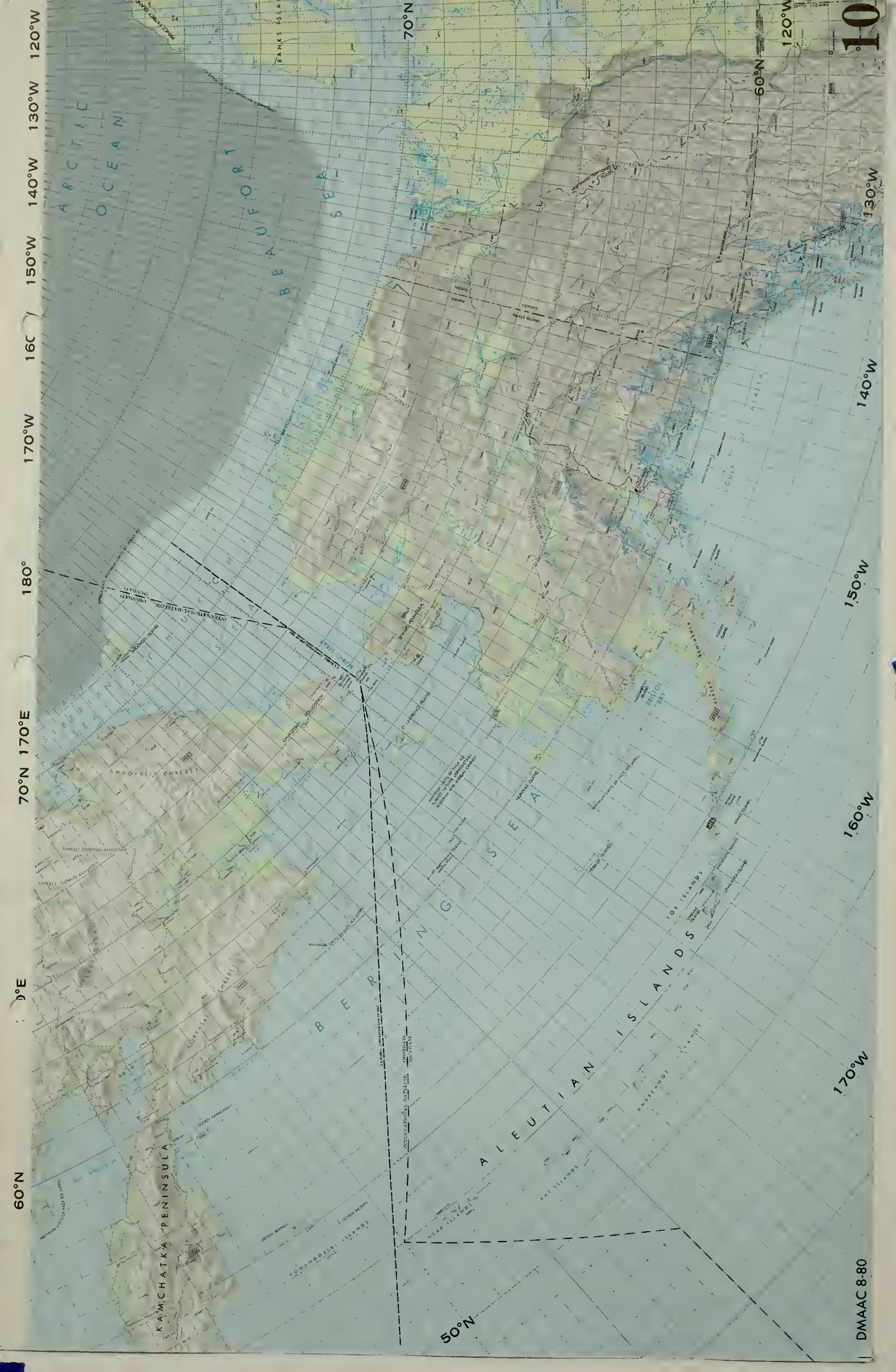
30°N

110°E
DMAAC 8-80

120°E

NANSEI SHOTO
JAPAN
130°E





60°N

70°N

70°N

180°

170°W

160°

150°W

140°W

130°W

120°W

50°N

60°N

70°N

180°

170°W

160°

150°W

140°W

130°W

120°W

DMAAC 8-80

170°W

160°W

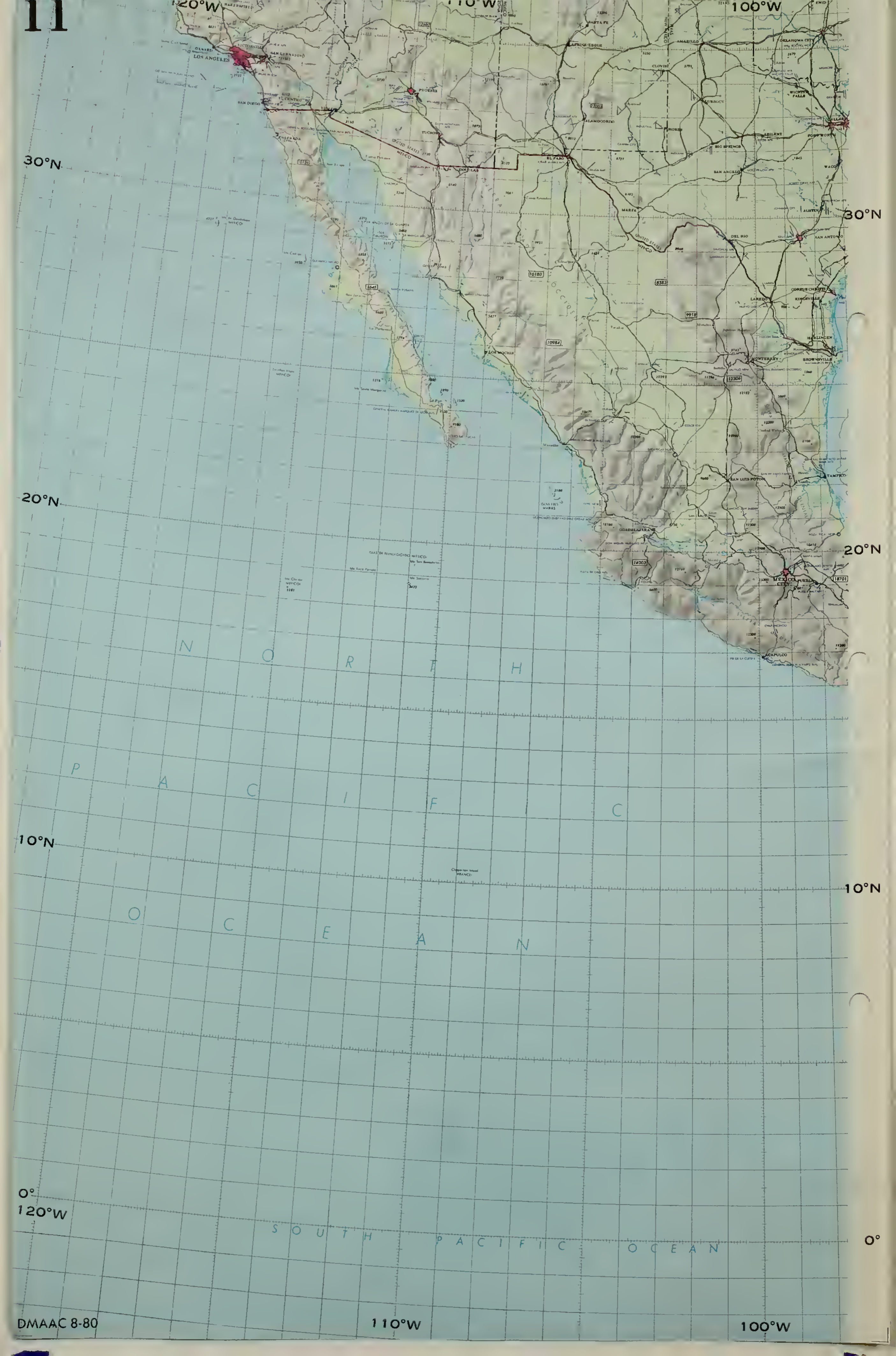
150°W

140°W

130°W

120°W

10



11

30°N

30°N

20°N

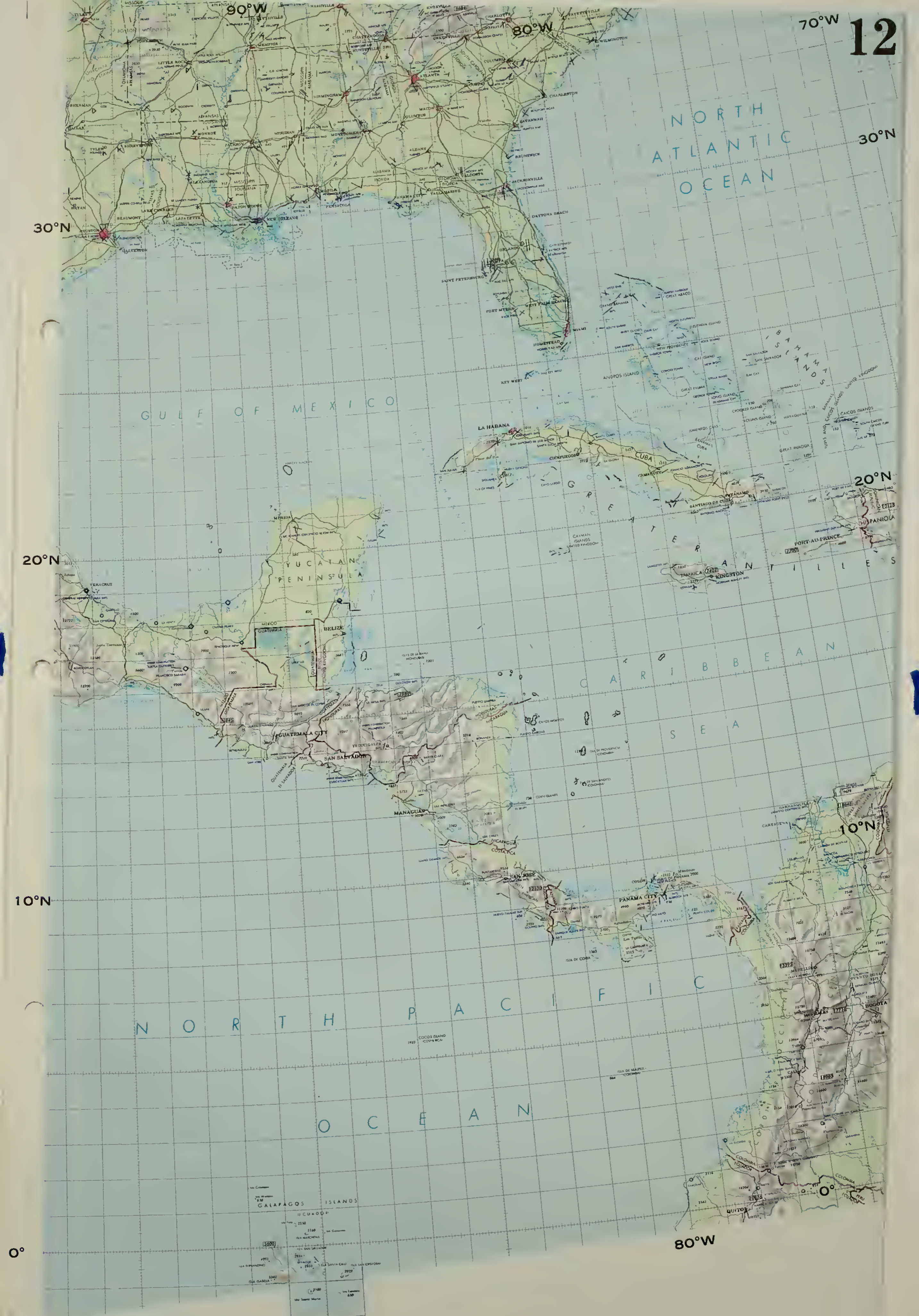
20°N

10°N

10°N

0°
120°W

0°



DMAAC 8-80

80°W

70°W

60°W

50°W

20°N

13



20°N

10°N

80°W

70°W

60°W

50°W

CENTRAL AMERICAN PACIFIC

CARRIBBEAN SEA

ILHA DE SÃO MIGUEL
ILHA DE SÃO NICOLAU
AZORES
PORTUGAL

ILHA DE MADEIRA
MADERA ISLANDS
PORTUGAL

SALVAGE ISLANDS
PORTUGAL

CANARY ISLANDS
SPAIN

NORTH
ATLANTIC
OCEAN

ILHA DE SÃO JORDÃO
ILHA DE SÃO NICOLAU
CAPE VERDE ISLANDS
PORTUGAL



30°N

30°N

20°N

20°N

10°N

10°N

20°W

10°W

0°

DMAAC 8-80

15°N
10°W
NORTH ATLANTIC OCEAN

0° 10°E
MEDITERRANEAN SEA

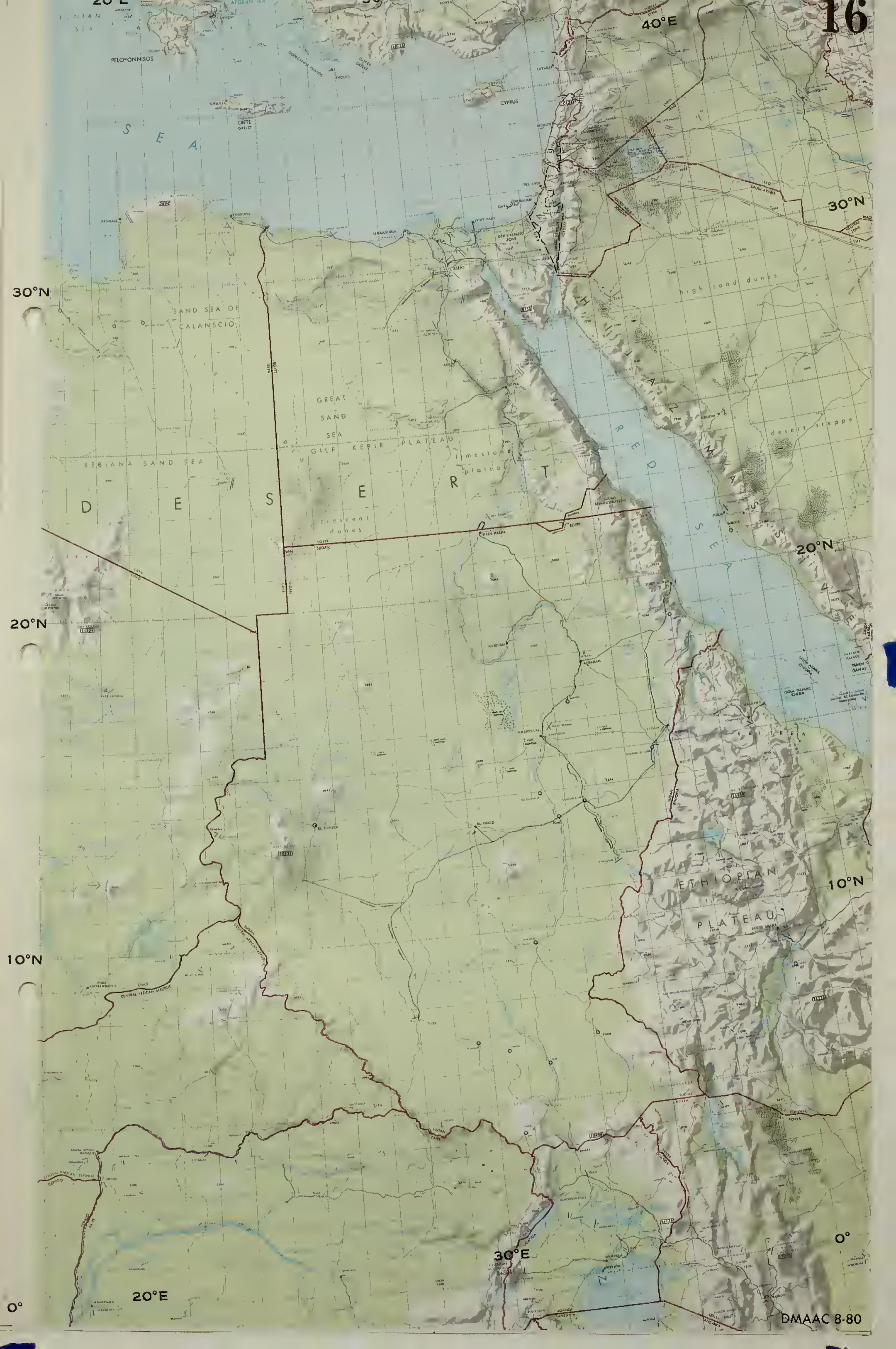
30°N
GRAND HERO OCCIDENTAL
GRAND HERO ORIENTAL

20°N
S A H A R A
stone plain
slony desert

20°N
crumbling sand dunes
sand dune area

10°N
sand dunes oriented NE-SW

0° 10°E
GULF OF GUINEA
EQUATORIAL GUINEA
CAMEROON
EQUATORIAL GUINEA
GABON



30°N

40°E

30°N

20°N

20°N

10°N

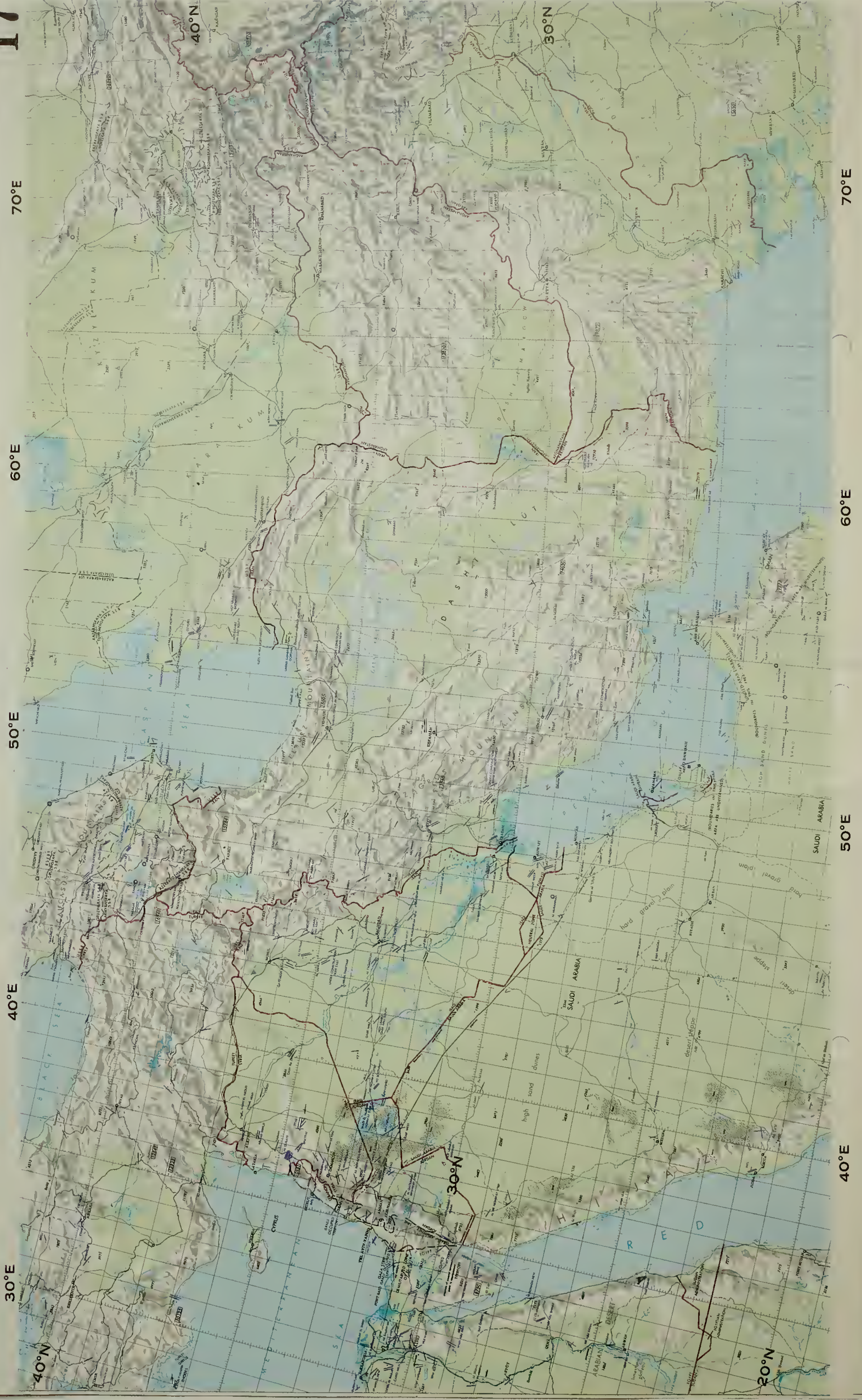
10°N

0°

30°E

20°E

0°



70°E

60°E

50°E

40°E

70°E

60°E

50°E

40°E

A R A B I A N S E A

I N D I A N O C E A N

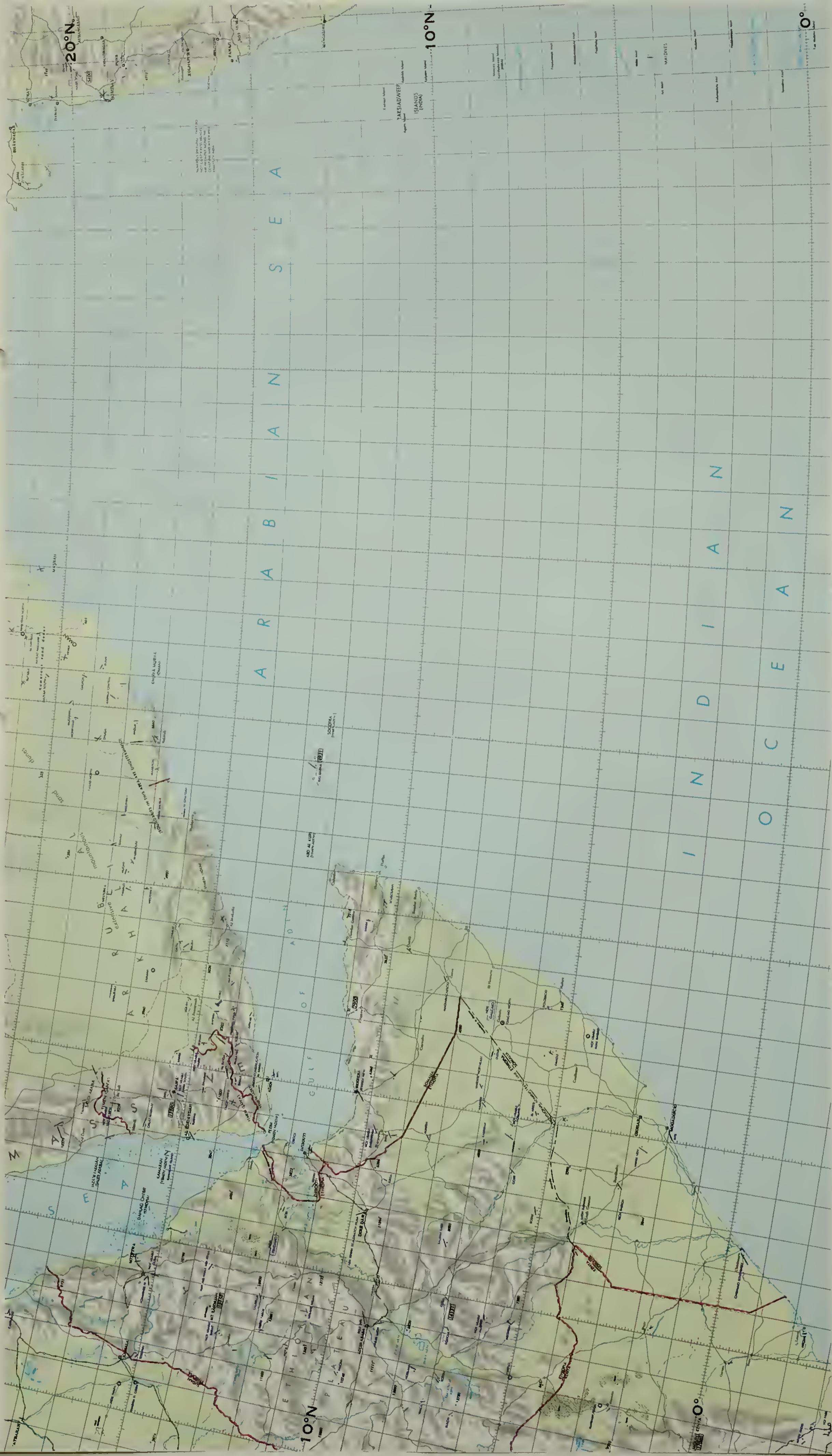
20°N

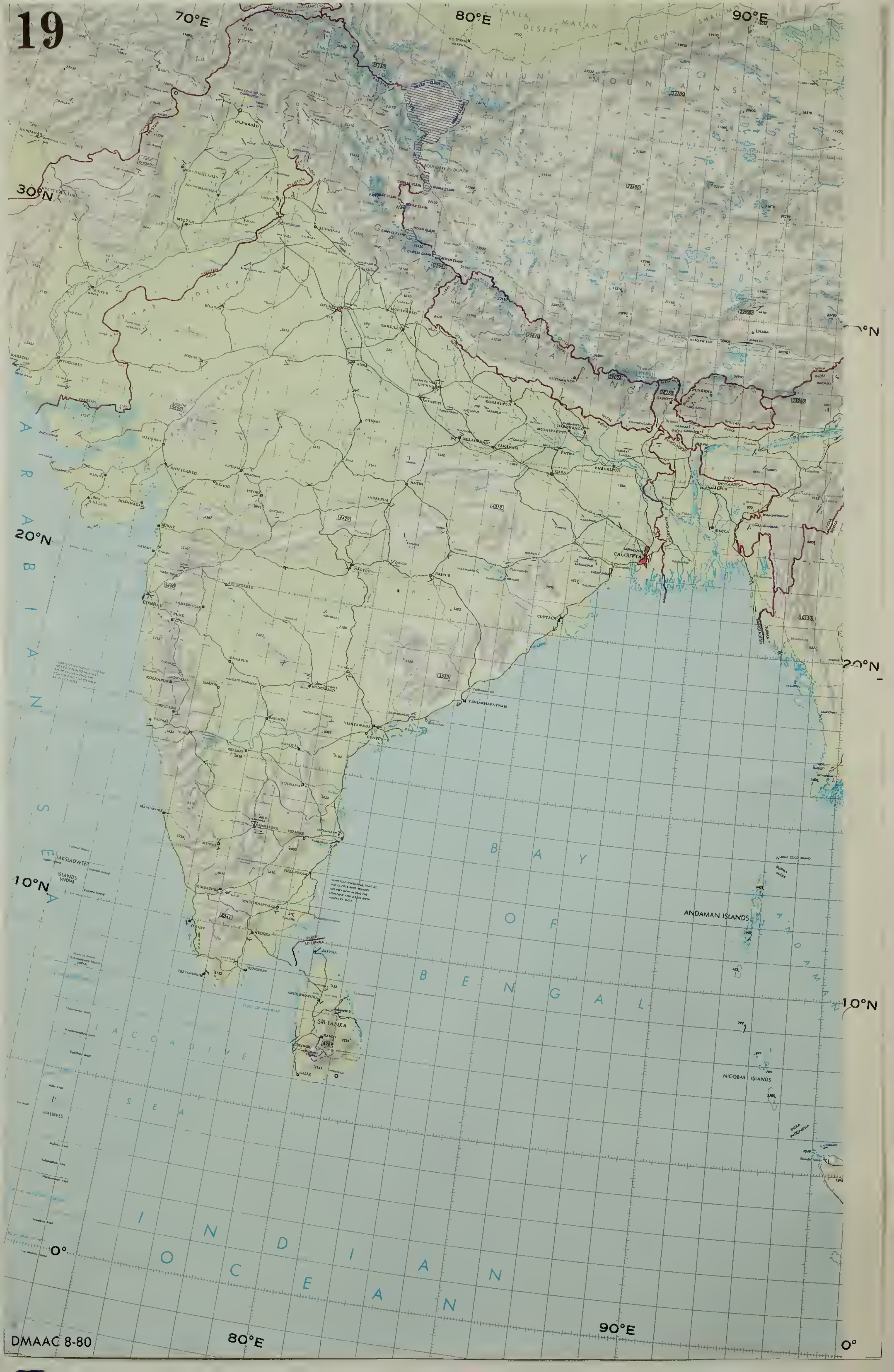
10°N

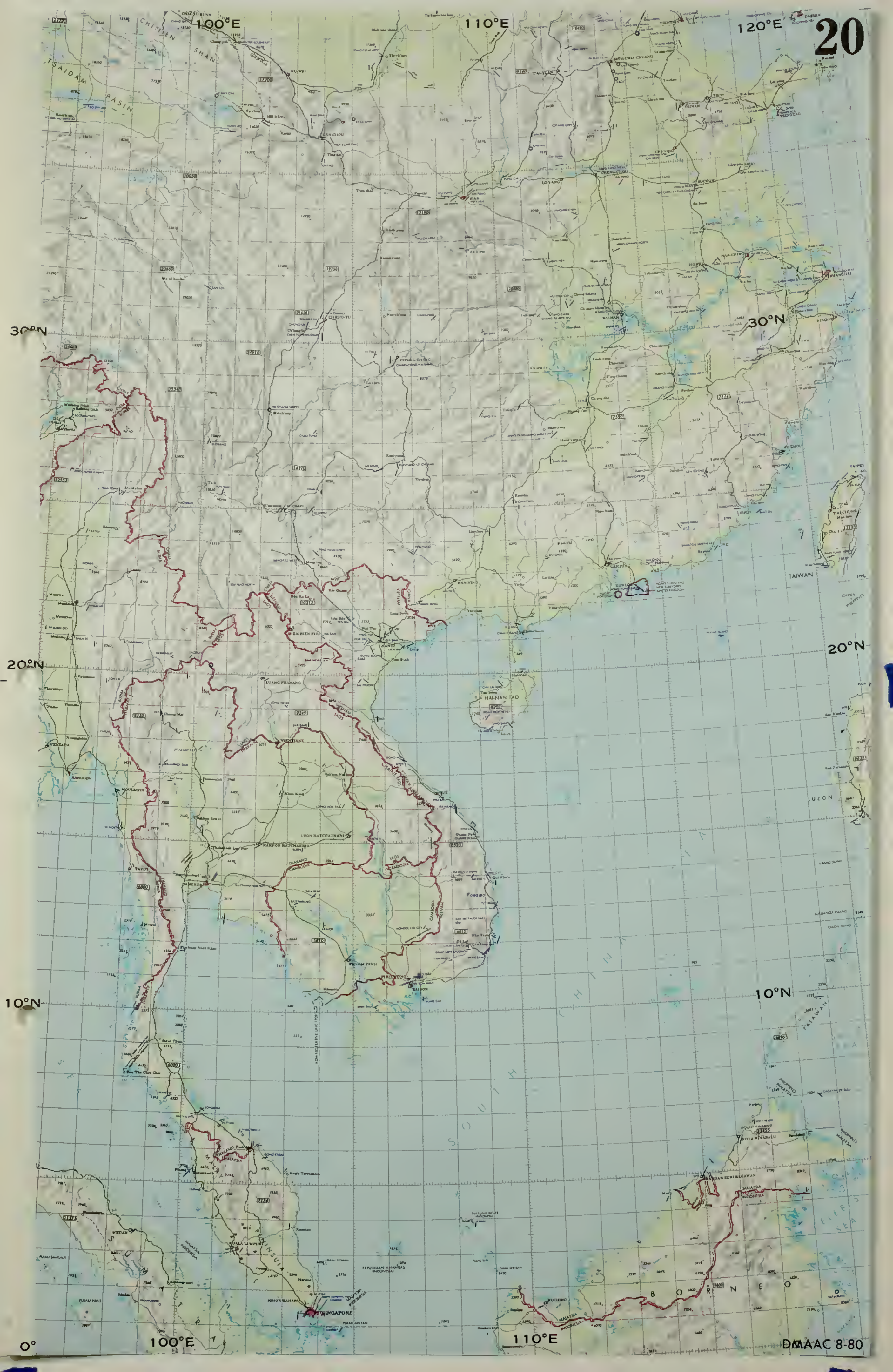
0°

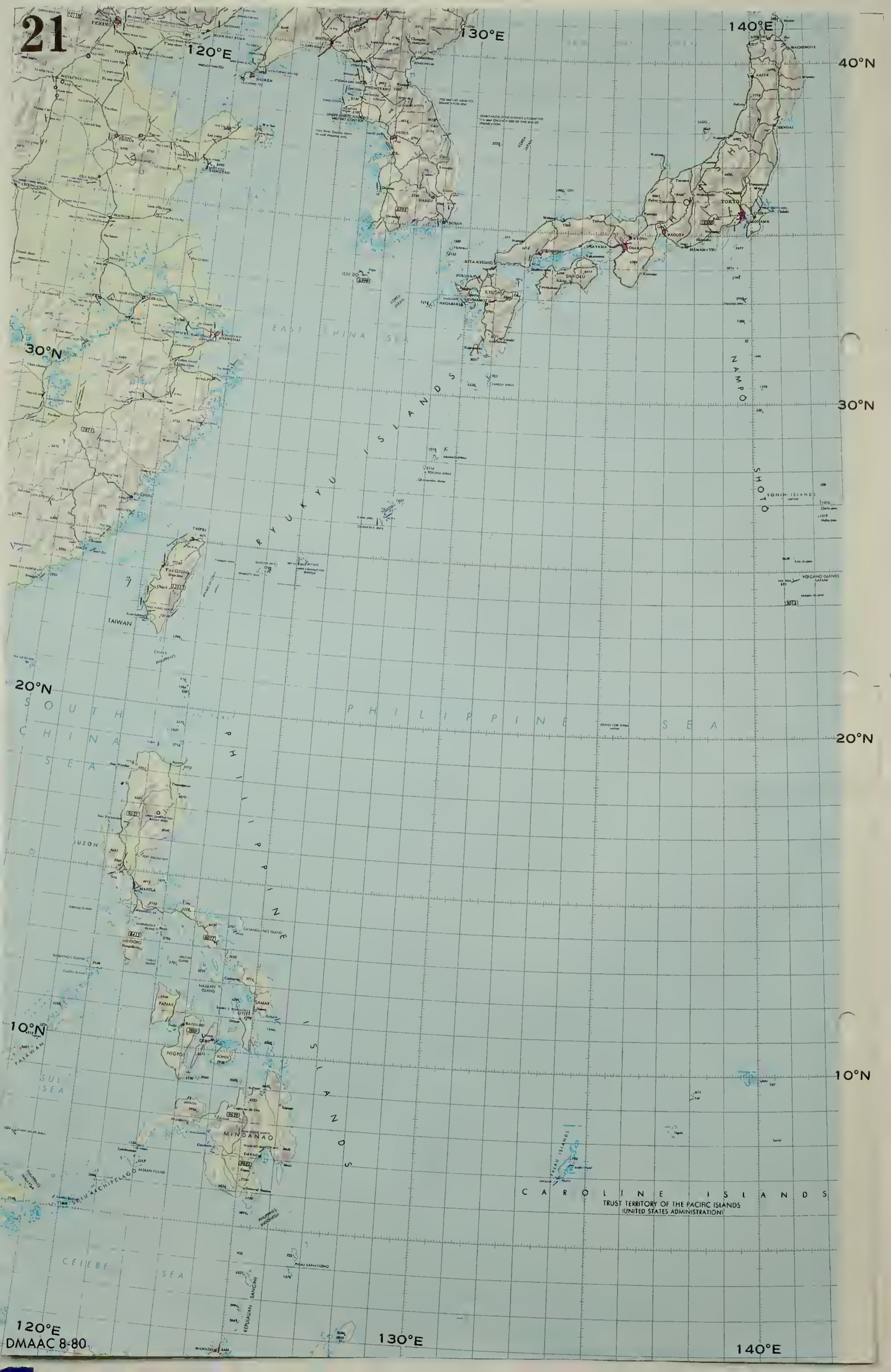
10°N

0°










SOUTH CHINA SEA

PHILIPPINE SEA

CAROLINE ISLANDS TRUST TERRITORY OF THE PACIFIC ISLANDS (UNITED STATES ADMINISTRATION)



40°N

150°E

160°E

170°E

30°N

30°N

20°N

20°N

10°N

10°N

150°E

160°E

0° DMAAC 8-80

30°N

20°N

10°N

0°

160°E

170°E

180°

NORTH PACIFIC OCEAN

MARSHALL ISLANDS TRUST TERRITORY OF THE PACIFIC ISLANDS (UNITED STATES ADMINISTRATION)

CAROLINE ISLANDS TRUST TERRITORY OF THE PACIFIC ISLANDS (UNITED STATES ADMINISTRATION)

GIFFERS ISLANDS (UNITED STATES)

IN DEPT. COM. MAPS AND CHARTS

MINOR

N

N

N

170°W

160°W

24
150°W

30°N

30°N

HAWAIIAN ISLANDS
UNITED STATES

20°N

20°N

HAWAII

NORTH

OCEAN

PACIFIC

10°N

10°N

GILBERT ISLANDS

0°

170°W

160°W

DMAAC 8-80



25

DMAAC 8-80

20°S 100°E 110°E 120°E







29 0°

170°E

180°

0°

10°S

10°S

20°S

20°S

30°S

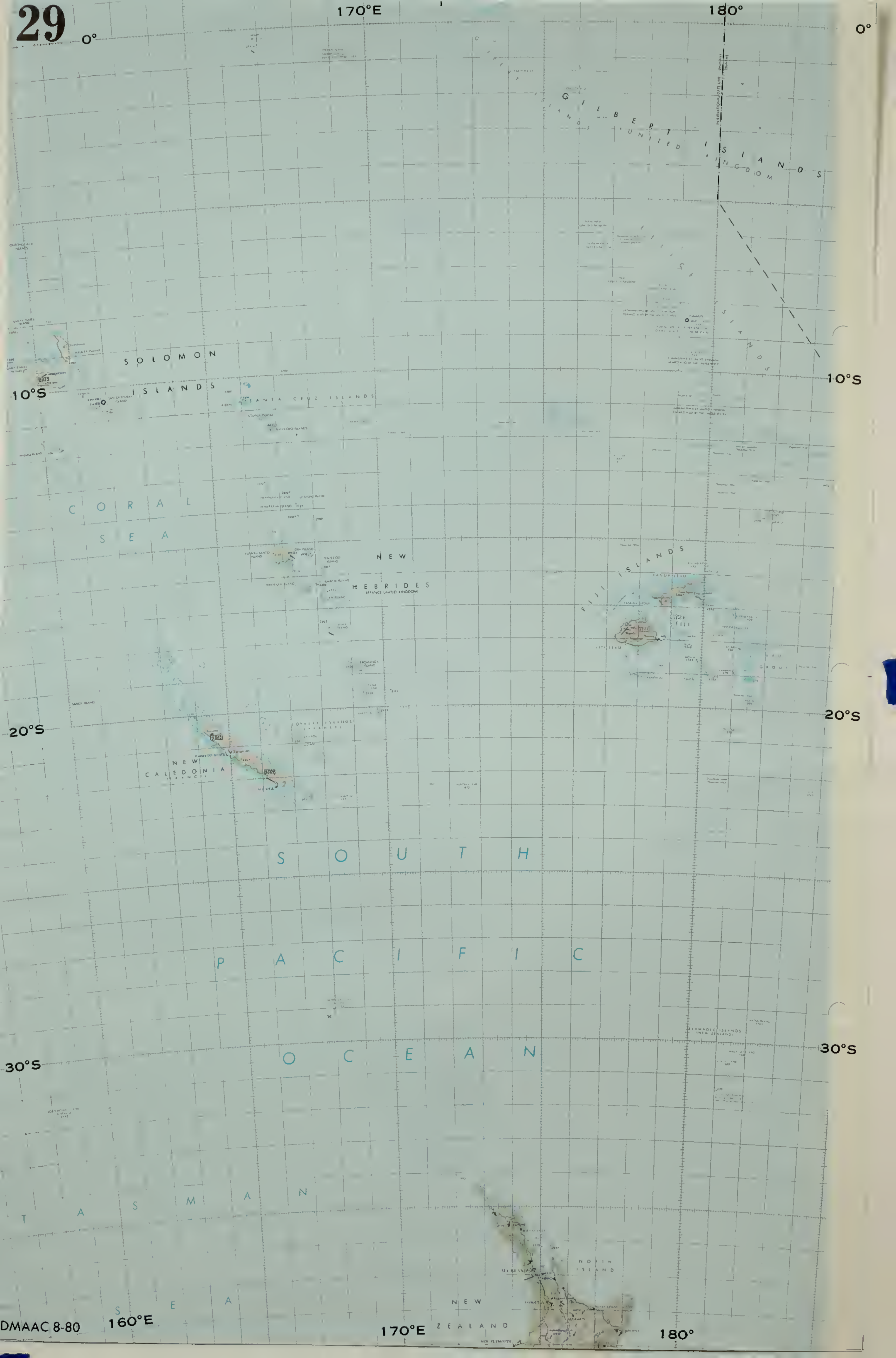
30°S

160°E

170°E

180°

DMAAC 8-80



0°

170°W

160°W

NORTH PACIFIC OCEAN

0°

PHOENIX ISLANDS

10°S

TOKELAU ISLANDS

ADMINISTERED BY NEW ZEALAND CLAIMED ALSO BY THE UNITED STATES

NORTHERN ISLANDS

10°S

SAMOA ISLANDS

COOK ISLANDS (NEW ZEALAND)

20°S

FRENCH POLYNESIA

20°S

SOUTH PACIFIC OCEAN

30°S

170°W

160°W

150°W

DMAAC 8-80

NOTE: ISLANDS ON THIS CHART ARE ADMINISTERED BY FRANCE AND ARE CLAIMED ALSO BY THE UNITED STATES

MARQUESES ISLANDS (FRANCE)

F R E N C H

P O

LOWER COOK ISLANDS (FRANCE)

ACTAION ISLANDS

A R A N C H

P E L A G O

S O U T H

P A C I F I C

O C E A N

0° 130°W 120°W 110°W 32

10°S 10°S

S O U T H
P A C I F I C

20°S 20°S

O C E A N

30°S 30°S

130°W 120°W 110°W DMAAC 8-80

33° 80°W

70°W

60°W

0°

10°S

10°S

20°S

20°S

30°S

30°S

70°W

60°W

DMAAC 8-80

80°W





ALPHABETIC INDEX OF LOCATIONS
MOC
ALPHABETIC INDEX OF LOCATIONS
MOC



10°S

10°S

20°S

20°S

S O U T H
A T L A N T I C
O C E A N

30°S

30°S

40°S

10°W

0°

36

EDUATION QUALITY
STAY FOCUSED

10°S

10°S

20°S

20°S

S O U T H
A T L A N T I C
O C E A N

30°S

30°S

40°S

0°

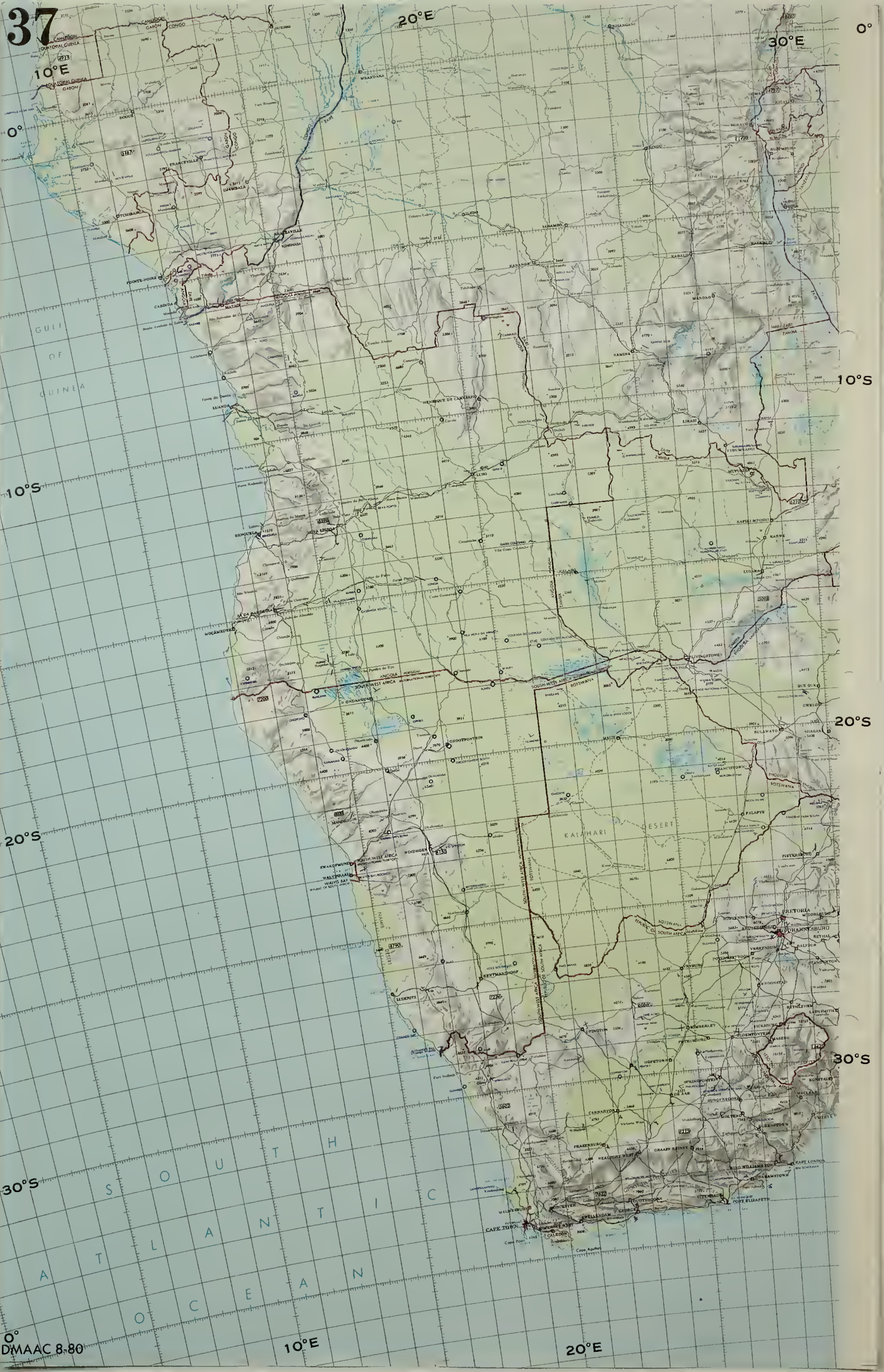
10°E

10°W

DMAAC 8-80

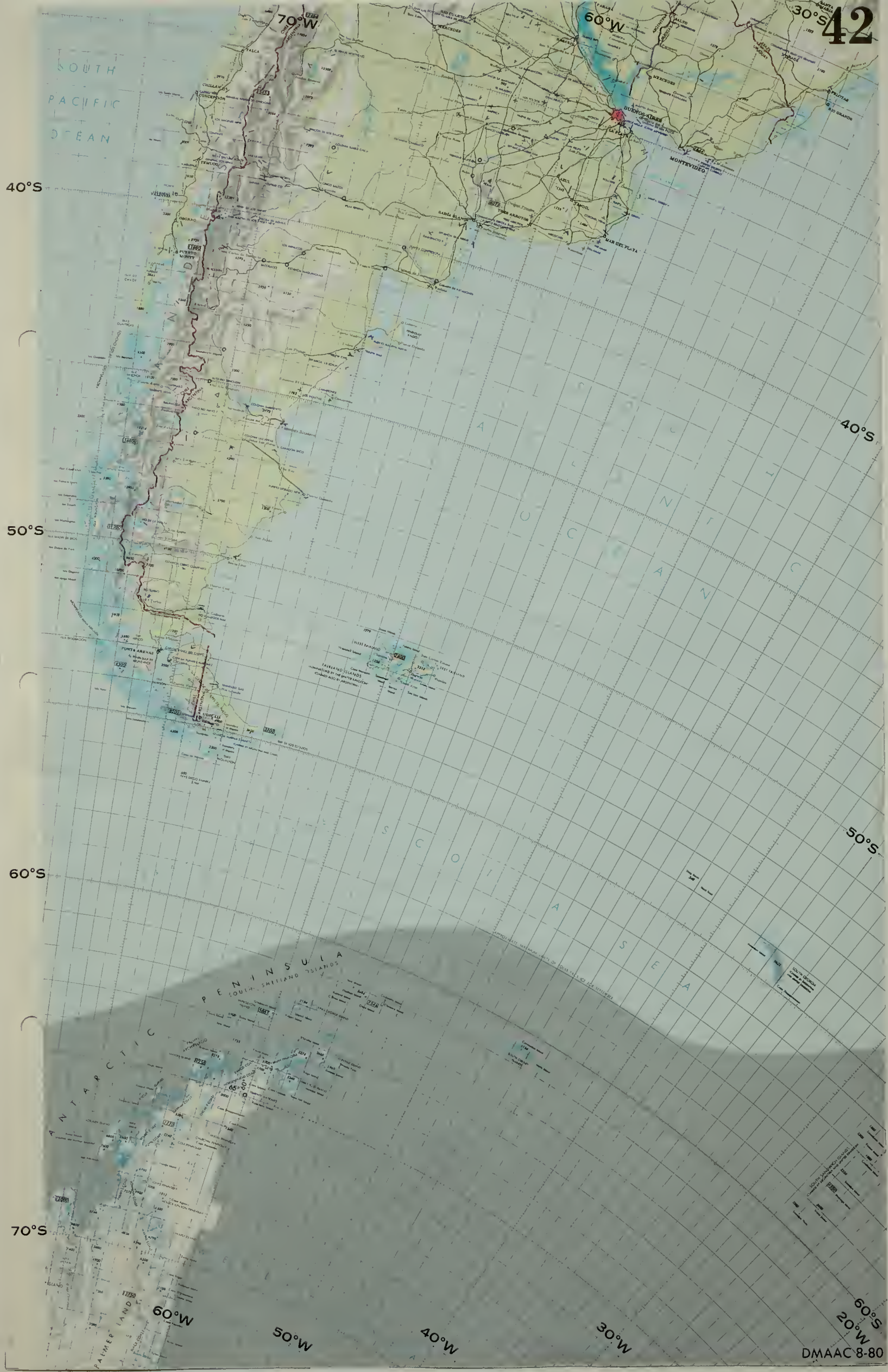
0760

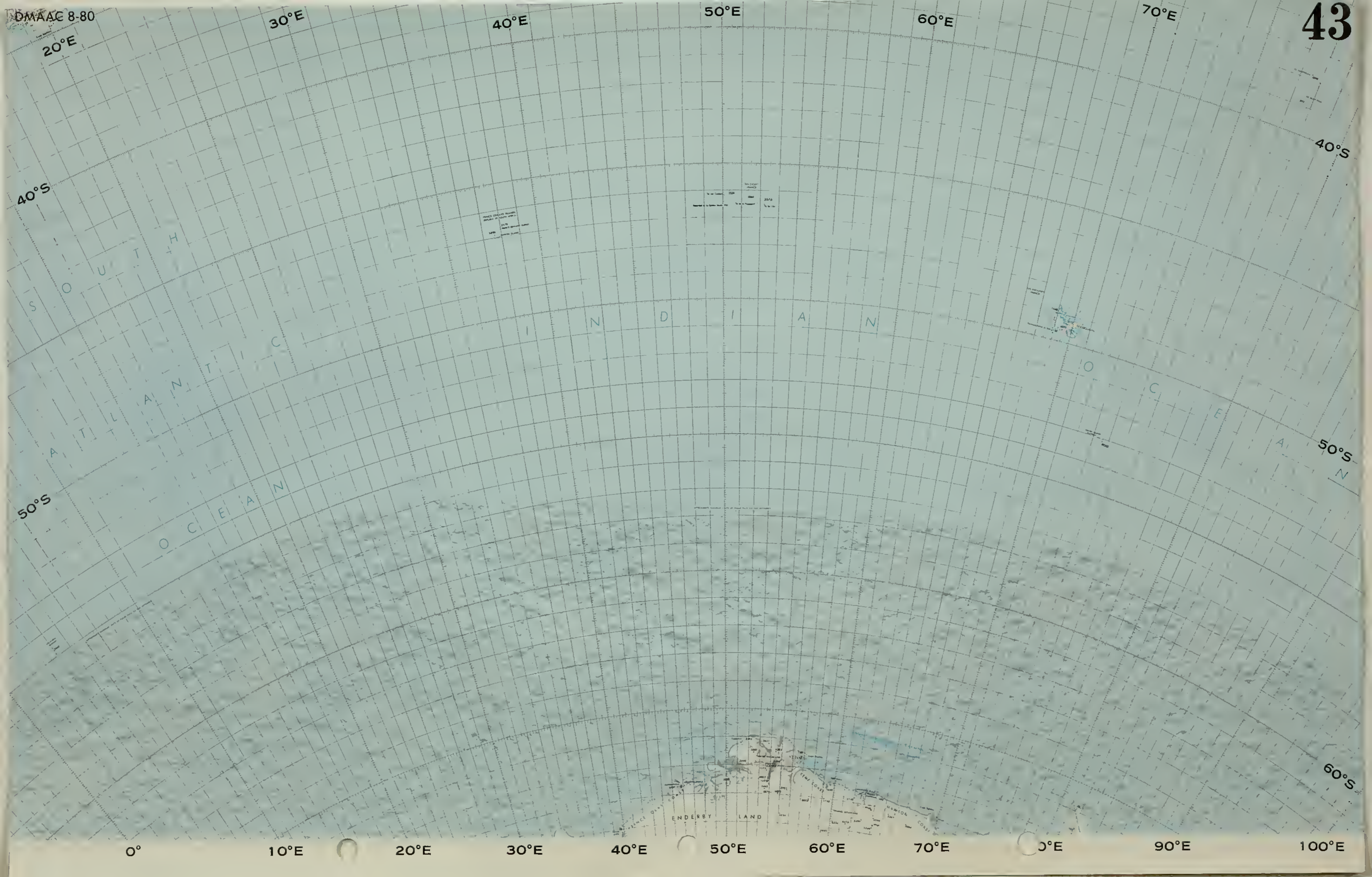
100











PROCEED DIRECTLY FROM
 PORT OF DEPARTURE TO
 PORT OF DESTINATION
 1870
 1870

ENDERBY LAND
 NEWTON
 COAST

THIS PAGE INTENTIONALLY BLANK

60°S

70°S

70°W

70°W

80°S

80°W

90°W

100°W

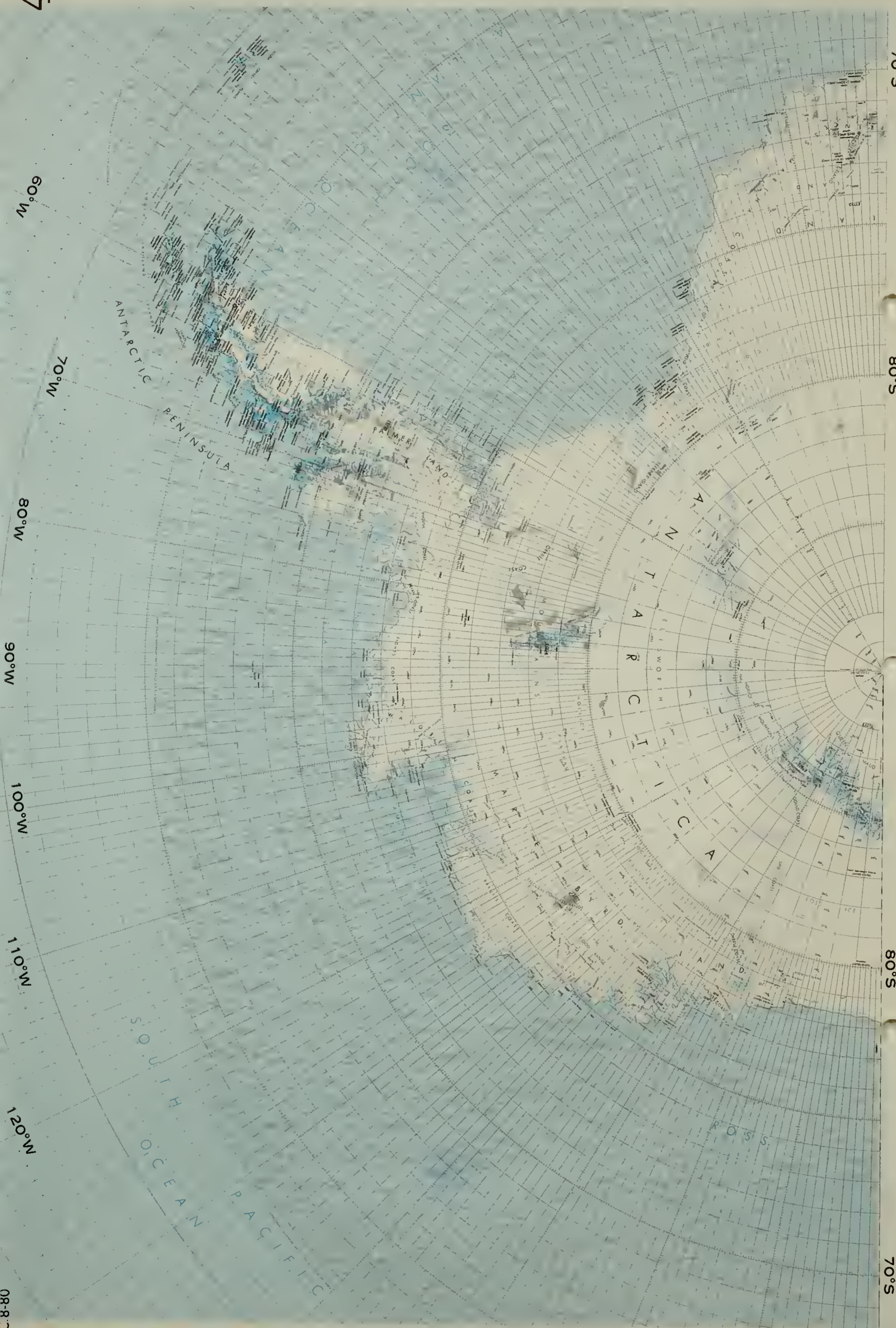
110°W

120°W

80°S

70°S

60°S



60°S

70°S

60°E

70°E

80°S

80°E

90°E

100°E

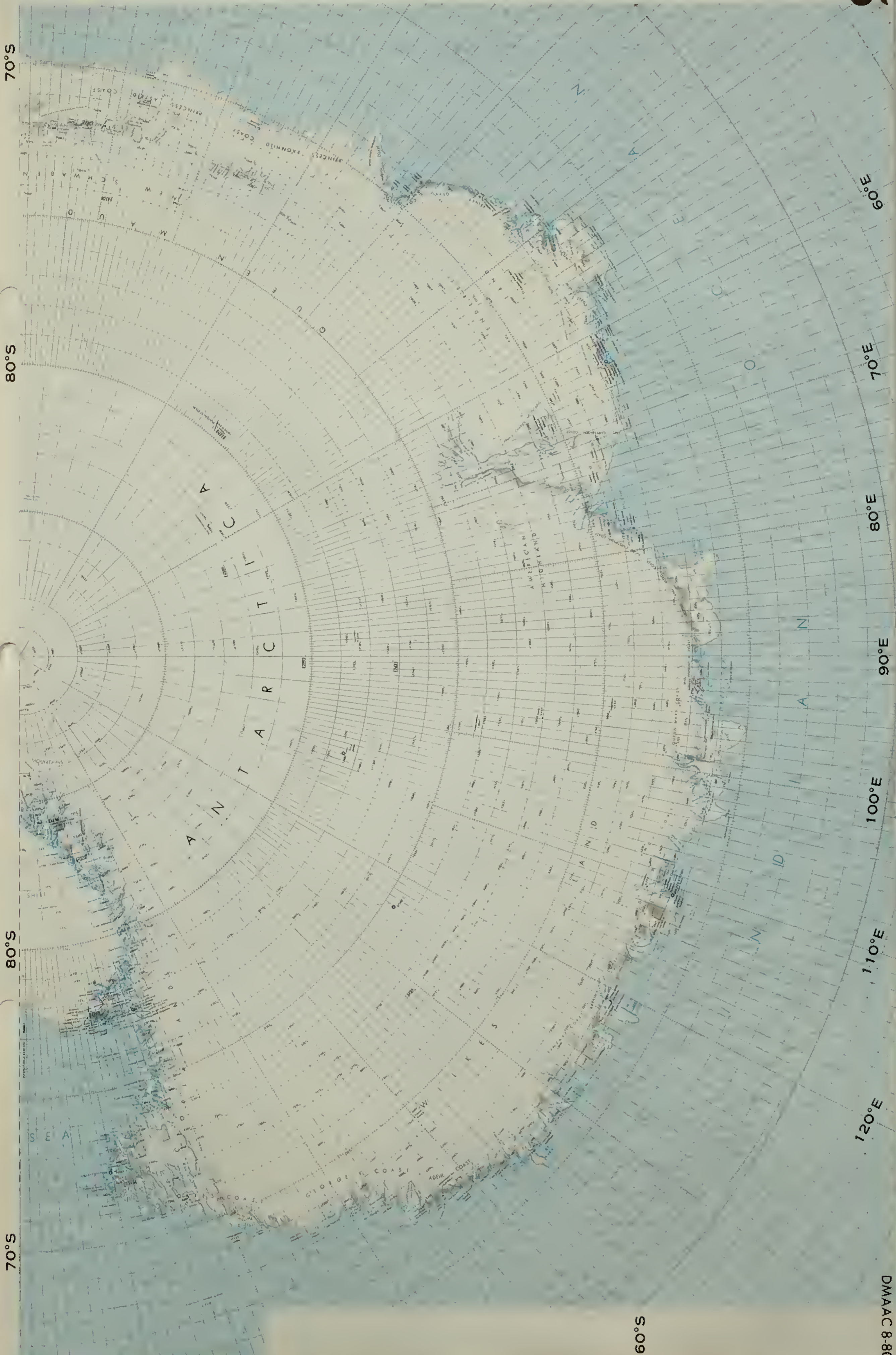
80°S

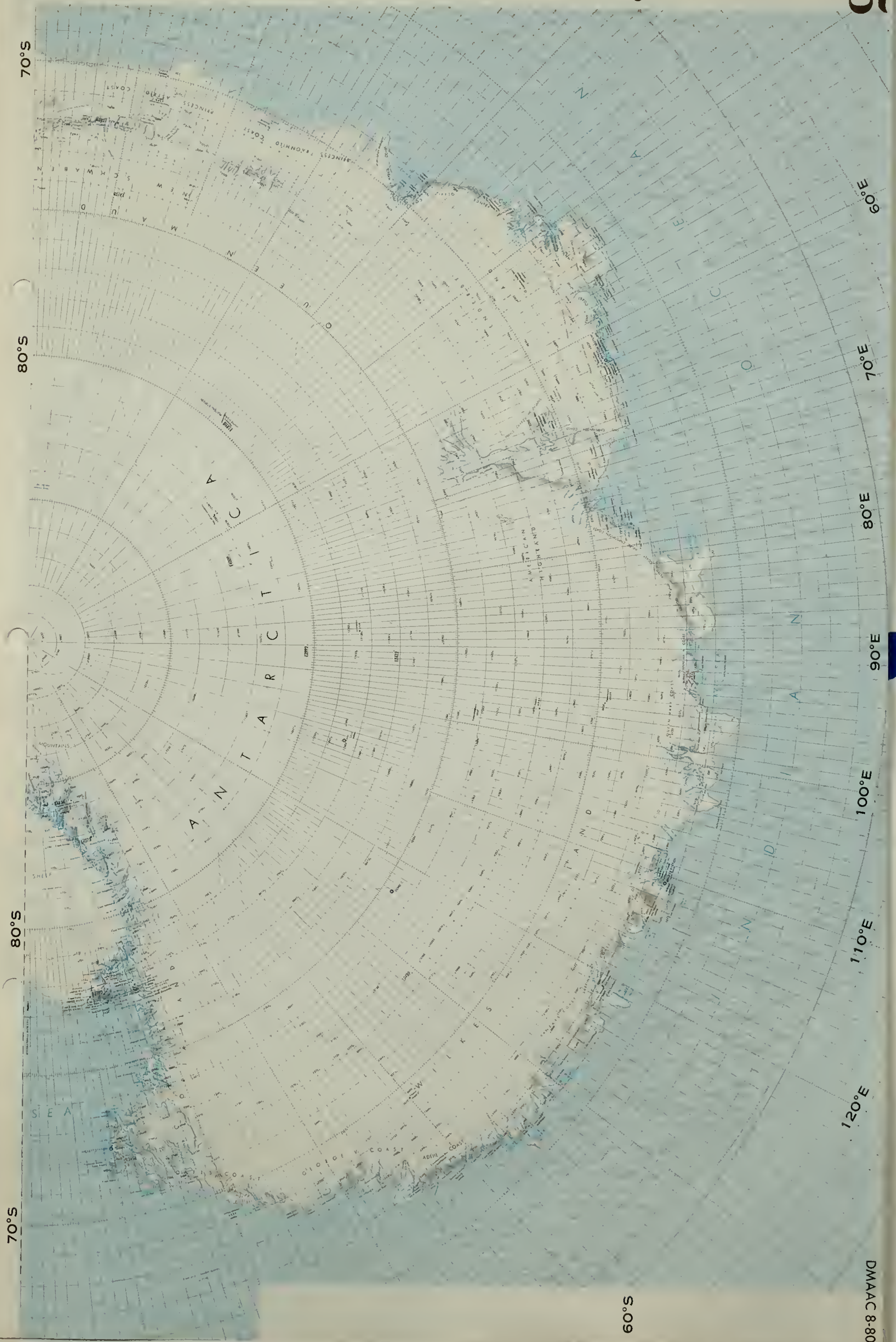
110°E

120°E

70°S

60°S





THIS PAGE INTENTIONALLY BLANK



