3796

55TH CONGRESS, 3d Session. } HOUSE OF REPRESENTATIVES. { DOCUMENT No. 100.

THIRTIETH ANNUAL LIST

OF

MERCHANT VESSELS OF THE UNITED STATES,

WITH

THE OFFICIAL NUMBERS AND SIGNAL LETTERS AWARDED THEM BY THE COMMISSIONER OF NAVIGATION,

IN ACCORDANCE WITH

THE PROVISIONS OF SECTION 4177 OF THE REVISED STATUTES;

ALSO

LISTS AND DISTINGUISHING SIGNALS OF VESSELS OF THE UNITED STATES NAVY, QUARTERMASTER'S DEPARTMENT, U. S. A., ENGINEER DEPARTMENT, U. S. A., MISSISSIPPI AND MISSOURI RIVER COMMISSIONS, U. S. A., REVENUE-CUTTER SERVICE, LIGHT-HOUSE ESTABLISHMENT, COAST AND GEODETIC SURVEY, UNITED STATES FISH COMMISSION, AND UNITED STATES MARINE-HOSPITAL SERVICE.

FOR THE YEAR ENDED JUNE 30, 1898.

PROPERTY OF UNITED STATES SENATE LIBRARY.

WASHINGTON:
GOVERNMENT PRINTING OFFICE.
1898.

TABLE OF CONTENTS.

Part I. Sailing vessels alphabetically arranged.
Part II. Steam vessels alphabetically arranged.
Part III. List of iron and steel vessels.
Part IV. List of unrigged vessels.
Part V. Government vessels.
- Vessels of the United States Navy.
- Vessels of the Quartermaster's Department, United States Army.
- Vessels of the Engineer Department, United States Army.
- Vessels of the Mississippi and Missouri River commissions, United States Army.
- Vessels of the Revenue-Cutter Service.
- Vessels of the Light-House Establishment.
- Vessels of the Coast and Geodetic Survey.
- Vessels of the United States Fish Commission.
- Vessels of the United States Marine-Hospital Service.

PREFACE.

TREASURY DEPARTMENT, BUREAU OF NAVIGATION,
Washington, D. C., September 26, 1898.

SIR: In compliance with the provisions of the act of Congress approved July 5, 1884, establishing the Bureau of Navigation and directing the Commissioner of Navigation to "annually prepare and publish a list of vessels of the United States belonging to the commercial marine, specifying the official number, signal letters, name, rig, tonnage, home port, and place and date of building of every vessel, distinguishing sailing vessels from such as are propelled by steam or other motive power," the thirtieth annual list of such vessels is herewith submitted, it being the fifteenth annual list prepared by the Bureau of Navigation, and bringing the record of the merchant vessels of the United States down to June 30, 1898.

This volume contains the names of vessels, classed as follows:

Sailing vessels. (Part I.)

Steam vessels. (Part II.)

Iron and steel vessels. (Part III.)

Unrigged vessels. (Part IV.)

Vessels belonging to the Navy, the Quatermaster's Department, United States Army, the Engineer Department, United States Army, the Mississippi and Missouri River commissions, United States Army, the Revenue-Cutter Service, the Light-House Establishment, the Coast and Geodetic Survey, the United States Fish Commission, and the United States Marine-Hospital Service. (Part V.)

The information relating to merchant vessels is arranged as follows:

1. The official number of the vessel.
2. The signal letters.
3. The rig.
4. The name.
5. The tonnage (*gross and net*).
6. The register dimensions (*length, breadth, and depth*).
7. The year of building.
8. The place of building.
9. The home port (*where permanent document issues*).

Signal letters are assigned to sea-going vessels of the United States, and, upon application made through a collector of customs, they will be granted to yachts, and, in particular cases, to other vessels, if necessary. Such letters are requisite in order to afford the means of recognition by signals at sea.

A supplement to this volume, being Part VI, has been prepared, designed especially for the use of Signal Stations and of commanders of seagoing vessels classed as follows and having distinguishing signal letters:

Merchant vessels of the United States, yachts, vessels belonging to the Navy, the Revenue-Cutter Service, the Light-House Establishment, the Coast and Geodetic Survey, and the Fish Commission.

Respectfully, yours,

EUGENE TYLER CHAMBERLAIN,
Commissioner.

Hon. LYMAN J. GAGE,
Secretary of the Treasury.

Plan Followed in Awarding Official Numbers.

Rigged vessels.			Unrigged vessels.		
Letter.	Original numbers.	New numbers.	Letter.	Original numbers.	New numbers.
A	1– 1, 999	105, 000–100, 999	A	29, 000–30, 999	
B	2, 000– 3, 999	160, 000–160, 999	B	31, 000–32, 999	
C	4, 000– 5, 999	125, 000–129, 999	C	33, 000–34, 999	
D	6, 000– 6, 999	157, 000–	D	35, 000–35, 999	
E	7, 000– 8, 999	135, 000–139, 999	E	36, 000–36, 999	
F	9, 000– 9, 999	120, 000–124, 999	F	37, 000–38, 999	
G	10, 000–10, 999	85, 000– 89, 999	G	39, 000–41, 999	
H	11, 000–11, 999	95, 000– 99, 999	H	42, 000–43, 999	
I	12, 000–12, 499	100, 000–104, 999	I	44, 000–44, 999	
J	12, 500–13, 999	75, 000– 79, 999	J	45, 000–46, 999	
K	14, 000–14, 499	161, 000–161, 499	K	47, 000–47, 999	
L	14, 500–15, 999	140, 000–144, 999	L	48, 000–49, 999	
M	16, 000–17, 999	90, 000– 94, 999	M	50, 000–51, 999	
N	18, 000–18, 799	130, 000–134, 999	N	52, 000–52, 999	67, 000
O	18, 800–19, 499	155, 000–156, 999	O	53, 000–53, 999	
P	19, 500–20, 499	150, 000–154, 999	P	54, 000–54, 999	
Q	20, 500–20, 999		Q	55, 000–55, 999	
R	21, 000–21, 999	110, 000–114, 999	R	56, 000–56, 999	
S	22, 000–23, 999	115, 000–119, 999	S	57, 000–58, 999	
T	24, 000–24, 999	145, 000–149, 999	T	59, 000–59, 999	
U	25, 000–25, 499		U	60, 000–60, 999	
V	25, 500–25, 999	161, 500–161, 999	V	61, 000–61, 999	
W	26, 000–26, 999	80, 000– 84, 999	W	62, 000–64, 500	
X	27, 000–27, 499		X	64, 500–64, 999	
Y	27, 500–27, 999		Y	65, 000–65, 999	
Z	28, 000–28, 999		Z	66, 000–66, 999	

PART I.

ALPHABETICAL LIST OF

MERCHANT SAILING VESSELS OF THE UNITED STATES.

(Steel vessels in SMALL CAPITALS, iron vessels in *italics*.)

ABBREVIATIONS.—*Bark*, bk.; *brig*, bg.; *barkentine*, bkn.; *brigantine*, bgn.; *cat*, cat; *cutter*, ctr.; *catamaran*, ctn.; *lugger*, lgr.; *lateen*, ltn.; *pilot-boat*, p. b.; *ship*, shp.; *schooner*, sch.; *scow*, scw.; *sloop*, slp.; *scow schooner* or *schooner barge*, *sch.; *scow sloop* or *sloop barge*, *slp.; *yawl*, ywl.; *yacht*, y.

Official No.	Signal letters.	Rig.	Name of vessel.	Gross tonnage.	Net tonnage.	Length.	Breadth.	Depth.	When built.	Where built.	Home port (where permanent document issues).
			A.			*Feet.*	*Feet.*	*Feet.*			
107355	K. N. J. G.	Sch.	A	944	838	190.4	35.5	17.3	1898	Bath, Me	Baltimore, Md.
106951		Ywl. y.	A. E	9	9	29.3	11.0	4.5	1892	Cowesett, R. I	Providence, R. I.
107052		Slp.	A. V. H	8	7	25.6	12.8	3.8	1893	New London, Conn	Sag Harbor, N. Y
12978		Sch.	[1]A. B. C. F. M	143	136	109.9	23.9	7.0	1854	Milwaukee, Wis	Milwaukee, Wis.
872		Sch.	A. Boody	287	273	137.0	25.0	11.0	1863	Toledo, Ohio	Rochester, N. Y.
105929		Sch.	A. Booth	71	56	82.2	23.4	5.9	1880	Talbot County, Md	Tappahannock, Va
308		Sch.	A. Bradley	157	149	114.0	25.8	8.8	1857	Vermilion, Ohio	Chicago, Ill.
713	H. B. S. K.	Sch.	A. Denike	427	360	131.5	30.1	10.0	1866	Greensboro, Md	Baltimore, Md.
106779		Slp.	A. Francis	5	5	42.2	10.0	2.9	1890	Atlantic, N. C	Beaufort, N. C.
29504		Sch.	A. Gebhart	354	336	145.6	29.1	10.8	1869	Marine City, Mich	Port Huron, Mich.
106688		Sch.	A. Gerdes & Bro	8	8	35.1	14.0	3.5	1889	Back Bay, Miss	Shieldsboro, Miss.
106584		Sch.	A. Gillis	12	11	53.6	14.4	3.5	1888	Somerset County, Md	Baltimore, Md.
105153	J. L. Q. K.	*Sch.	A. Hayford	153	145	102.0	27.5	7.5	1872	Belfast, Me	Belfast, Me.
119	H. B. D. Q.	Sch.	A. Heaton	166	139	97.0	27.2	8.7	1851	Easthaven, Conn	Rockland, Me.
448		Sch.	A. Hooper	80	67	79.3	21.7	6.7	1854	Eden, Me	Calais, Me.
472		Sch.	A. Lincoln	46	44	65.0	18.8	6.7	1865	Essex, Mass	Provincetown, Mass.
106433	J. Q. G. M.	Sch.	A. McNichol	122	104	93.0	24.7	7.9	1874	East Machias, Me	Machias, Me.
51		Sch.	A. Parker	24	23	53.0	17.3	5.3	1839	Somerset County, Md	Baltimore, Md.
105972		Slp.	A. Powell	14	13	44.7	14.5	2.8	1881	St. Michaels, Md	Newport News, Va.
106781		Sch.	A. Rasmussen	9	8	58.0	15.8	2.4	1890	Tilghmans Island, Md	Do.
504		Sch.	[2]A. Robinson	30	29	54.3	19.1	4.9	1864	Great Egg harbor, N. J	Do.
1043		Slp.	A. Spencer	6	6	25.8	12.0	4.5	1852	Noank, Conn	Stonington, Conn.
106644		Sch.	A. Stewart	533	511	172.0	32.4	12.1	1889	Mount Clemens, Mich	Detroit, Mich.
106136		Sch.	A. Weiskittel	43	41	66.5	21.6	6.3	1882	Madison, Md	Pensacola, Fla.
105978		Sch.	A. A. Carpenter	540	524	165.5	33.0	12.2	1881	Manitowoc, Wis	Toledo, Ohio.
1247		Sch.	A. A. Rowe	45	42	63.0	18.6	8.0	1859	Mystic, Conn	New York, N. Y.
75		Sch.	A. B. Dennis	19	18	47.0	15.0	5.0	1847	Somerset County, Md	Baltimore, Md.
105309	J. N. M. K.	Sch.	A. B. Perry	220	189	114.2	28.8	8.7	1873	Addison, Me	Machias, Me.
106238	K. C. B. S.	Sch.	A. B. Sherman	611	510	154.5	35.5	15.4	1883	Boston, Mass	New York, N. Y.
106234		Slp.	A. C. Hamett	17	16	47.0	17.1	4.1	1883	Charleston, S. C	Charleston, S. C.
105346		Sch.	A. C. Keating	326	309	138.3	26.0	11.2	1874	Trenton, Mich	Port Huron, Mich.
731	H. B. S. Q.	Sch.	A. C. Lyon	266	253	122.8	32.5	9.6	1865	Staten Island, N. Y	New York, N. Y.
107251		Slp.	A. C. Marshall	5	5	39.0	13.7	2.8	1896	James, Md	Baltimore, Md.
1893		Sch.	A. C. Maxwell	469	445	166.0	32.6	11.6	1879	East Saginaw, Mich	Port Huron, Mich.
1863		Sch.	A. C. Monroe	27	26	48.2	18.5	5.4	1863	Freeport, Fla	Pensacola, Fla.
544		Sch.	A. C. Newhall	37	35	61.0	18.0	6.8	1858	Salisbury, Mass	Portsmouth, N. H.
106474		Sch.	A. C. Pierce	30	29	54.0	15.5	5.2	1887	Sebewaing, Mich	Port Huron, Mich.

[1]Formerly schooner J. and A. Stronach.

[2]Formerly United States launch.

7288 M V 98——1

MERCHANT **SAILING** VESSELS OF THE UNITED STATES—Continued.

Official No.	Signal letters.	Rig.	Name of vessel.	Gross tonnage.	Net tonnage.	Length.	Breadth.	Depth.	When built.	Where built.	Home port (where permanent document issues).
						Feet.	*Feet.*	*Feet.*			
106706	.....	Sch.	A. C. Tuxbury	679	645	181.0	35.0	13.0	1890	West Bay City, Mich	Boston, Mass.
106285	.....	Slp.	A. C. Whitney	179	170	103.0	26.2	9.2	1884	Boston, Mass	Do.
107119	.....	Sch.	A. D. Smith	6	5	31.6	9.6	3.2	1894	Key West, Fla	Key West, Fla.
106657	.....	Slp.	A. E. Andrews	10	9	41.7	14.8	3.2	1889	Cambridge, Md	Baltimore, Md.
107654	.....	Sch.	A. E. Parks	20	13	60.0	16.7	4.6	1893	Fairmount, Md	Crisfield, Md.
689	.....	Slp.	A. E. Masters	38	36	48.5	21.5	6.3	1864	Madison, Conn	New York, N. Y.
106996	.....	Sch.	A. E. Whitaker	20	12	47.0	17.2	5.1	1893	Bridgeton, N. J	Bridgeton, N. J.
106534	K. F. C. W.	Sch.	A. E. Whyland	130	96	89.8	24.1	9.6	1888	Essex, Mass	Gloucester, Mass.
108	H. B. G. K.	Sch.	A. F. Howe	88	84	81.3	23.9	7.2	1851	Searsport, Me	New York, N. Y.
649	H. B. R. L.	Sch.	A. F. Kindberg	220	196	112.3	29.3	10.2	1865	Easthaven, Conn	Bangor, Me.
118427	J. V. T. W.	Sch.	[1]A. F. Merrell	91	87	86.0	24.4	8.1	1875	City Island, N. Y	New York, N. Y.
107863	.....	Sch.	A. G. Ketchum	69	69	65.6	18.4	7.0	1898	Tacoma, Wash	Boston, Mass.
1722	.....	Sch.	A. G. Lawson	94	90	86.0	26.5	6.1	1868	Newburg, N. Y	Newark, N. J.
377	.....	Sch.	A. G. Morey	280	252	136.0	26.5	11.5	1861	Chicago, Ill	Chicago, Ill.
555	H. B. P. G.	Sch.	A. G. Pease	74	71	81.0	25.7	6.4	1854	Middletown, Conn	Hartford, Conn.
106318	K. C. S. Q.	Ship.	A. G. Ropes	2,460	2,302	258.2	44.7	20.0	1884	Bath, Me	New York, N. Y.
106905	.....	Sch.	A. G. Sterling	13	8	50.0	16.2	4.0	1891	Pocomoke City, Md	Crisfield, Md.
417	.....	Slp.	A. H. Purdy	6	6	29.8	12.0	3.1	1863	Stratford, Conn	Bridgeport, Conn.
105609	.....	Sch.	A. H. Quinby	68	64	78.0	22.5	5.4	1877	Wilmington, Del	Camden, N. J.
105403	.....	Sch.	A. H. Shultz	74	58	77.4	23.5	7.4	1872	Baltimore, Md	Baltimore, Md.
322	.....	Sch.	A. H. Whitmore	69	66	72.0	21.5	7.5	1867	Essex, Mass	Deer Isle, Me.
1243	.....	Sch.	A. J. Chapman	48	45	65.2	19.8	8.4	1860	New London, Conn	Pensacola, Fla.
105176	.....	Sch.	A. J. Collins	53	50	70.3	24.4	4.5	1872	Chester, Pa	New York, N. Y.
105445	.....	Slp.	A. J. Constantine	59	56	61.0	26.0	6.0	1873	Brooklyn, N. Y	Do.
105984	J. V. G. B.	Ship.	A. J. Fuller	1,848	1,673	229.3	41.5	17.8	1881	Bath, Me	Do.
106217	.....	Sch.	A. J. Lawson	24	16	57.0	17.6	5.2	1883	Pocomoke City, Md	Baltimore, Md.
106305	.....	Sch.	A. J. McBrier	111	105	95.0	23.4	7.2	1884	Wilson, N. Y	Port Huron, Mich.
105773	J. S. W. F.	Sch.	A. J. Miller	110	105	94.0	27.2	6.1	1878	Northport, N. Y	Saco, Me.
105869	.....	Sch.	A. J. Nicols	6	5	47.0	9.9	2.4	1879	Oxford, Md	Baltimore, Md.
105981	.....	Sch.	A. J. Perkins	81	77	86.4	23.0	5.0	1881	Lake Charles, La	Lake Charles, La.
105832	.....	Sch.	A. J. Ramsey	34	23	60.2	21.3	4.9	1879	Stonewall, Miss	Shieldsboro, Miss.
105572	.....	Sch.	A. J. Tubman	34	24	56.8	19.3	5.9	1875	Somerset County, Md	Crisfield, Md.
1929	.....	Sch.	A. J. Whiting	43	41	60.0	19.8	6.0	1868	Mount Desert, Me	Searsport, Me.
1932	J. H. W. M.	Sch.	A. K. Woodward	99	94	87.0	24.5	7.4	1869	Ellsworth, Me	Ellsworth, Me.
1949	.....	Sch.	A. L. Barnett	45	43	70.5	21.5	5.4	1870	Oxford, Md	Baltimore, Md.
106465	.....	Slp.	A. L. Beard	6	5	25.9	12.2	3.4	1883	Greenpoint, N. Y	Bridgeport, Conn.
106301	.....	Sch.	A. L. Lee	87	83	83.0	27.0	5.6	1884	Mays Landing, N. J	Somers Point, N. J.
679	.....	Slp.	A. L. Rowe	62	59	61.0	25.3	6.9	1864	Brooklyn, N. Y	New York, N. Y.
107368	K. N. L. S.	Sch.	A. M. Baxter	516	459	162.7	37.0	12.4	1898	Fairhaven, Cal	San Francisco, Cal.
826	.....	Slp.	A. M. Bliss	10	9	35.0	14.0	5.0	1865	Brooklyn, N. Y	New York, N. Y.
106345	.....	Sch.	A. M. Burnham	63	40	75.9	21.4	7.4	1885	Essex, Mass	Gloucester, Mass.
106322	.....	Sch.	A. M. Smith	23	22	49.0	16.1	4.1	1884	Northport, N. Y	Patchogue, N. Y.
107134	.....	Slp.	A. M. Townsend	7	7	40.7	13.5	3.2	1894	Fairmount, Md	Alexandria, Va.
105247	J. M. D. W.	Sch.	A. P. Emerson	243	231	124.0	29.3	9.5	1873	Belfast, Me	New York, N. Y.
106889	.....	Sch.	A. P. Gorman	12	7	52.5	14.3	3.8	1891	St. Peters, Md	Crisfield, Md.
106414	.....	Sch.	A. P. Parkhurst	12	12	40.5	13.0	4.5	1886	Gloucester, Mass	Belfast, Me.
106088	.....	Sch.	A. R. Crittenden	85	81	81.5	22.7	7.9	1882	Boothbay, Me	Gloucester, Mass.
106890	K. J. V. W.	Sch.	A. R. Keene	364	314	138.5	32.9	10.7	1891	Columbia Falls, Me	Machias, Me.
105243	.....	Slp.	A. R. Taylor	10	10	32.6	14.1	3.9	1873	Darien, Conn	Bridgeport, Conn.
619	H. B. P. W.	Bk.	A. R. Tucker	145	138	92.4	23.2	11.0	1851	Dartmouth, Mass	New Bedford, Mass.
106061	.....	Sch.	A. S. Cannon	13	12	50.0	14.1	2.8	1881	Port Republic, N. J	Tuckerton, N. J.
107313	.....	Sch.	A. S. Caswell	72	46	80.8	22.2	8.4	1897	Essex, Mass	Gloucester, Mass.
29925	.....	[2]Sch.	A. T. Bliss	437	415	168.0	30.5	10.3	1881	East Saginaw, Mich	Chicago, Ill.
22033	.....	Sch.	[3]A. T. Coleman	66	63	76.1	23.4	6.1	1865	Talbot County, Md	Baltimore, Md.
106150	.....	Sch.	A. T. Gifford	86	81	82.6	22.5	8.1	1883	Essex, Mass	Gloucester, Mass.
1930	.....	Sch.	A. T. Haynes	31	29	49.0	18.0	5.0	1869	Tremont, Me	York, Me.
106381	.....	Sch.	A. V. Aaplen	8	8	48.0	11.6	3.3	1885	Cambridge, Md	Crisfield, Md.
106119	.....	Sch.	A. V. Mace	6	6	43.0	10.0	3.0	1882	Crisfield, Md	Do.
107125	.....	Cat.	A. W. Beyer	5	5	25.5	11.8	3.2	1888	Bass River, N. J	Somers Point, N. J.
105272	J. N. B. L.	Sch.	A. W. Ellis	199	169	104.0	29.0	8.2	1873	Belfast, Me	Belfast, Me.
1582	.....	Sch.	A. W. Luckey	311	292	147.8	26.2	9.9	1867	Oak Harbor, Ohio	Grand Haven, Mich.
106377	.....	Sch.	A. W. Ruark	9	9	56.3	14.5	2.2	1885	Madison, Md	Crisfield, Md.
106309	.....	Sch.	A. W. Stefel	10	9	47.5	14.9	3.1	1884	Somerset County, Md	Do.
105862	.....	Sch.	A. W. Stewart	10	9	53.0	11.3	3.1	1879	Taylors Island, Md	Baltimore, Md.
105938	.....	Slp.	A. W. Walling	8	8	34.6	13.0	3.0	1881	Keyport, N. J	Perth Amboy, N. J.
105891	.....	Sch.	A. W. Wright	530	507	169.7	33.3	10.8	1880	East Saginaw, Mich	Port Huron, Mich.
105113	.....	Slp.	A. C. N. Matthews	19	18	45.5	16.6	4.8	1872	Dorchester County, Md	Baltimore, Md.
776	.....	Slp.	A. M. C. Smith	16	15	40.5	16.1	4.0	1861	Patchogue, N. Y	Newport News, Va.
106112	.....	Sch.	A. and A. Reeves	53	50	61.8	27.8	4.8	1882	Tuckahoe, N. J	Somers Point, N. J.
107061	.....	Sch.	A. and E. Blackman	23	14	47.0	17.0	4.8	1893	Port Norris, N. J	Bridgeton, N. J.
107086	.....	Sch.	A. and M	11	10	48.6	12.2	3.6	1894	Wilmington, N. C	Wilmington, N. C.
106286	K. C. P. N.	Sch.	A. and M. Carlisle	350	333	135.4	32.6	10.8	1884	Milford, Del	Philadelphia, Pa.
106204	.....	Slp.	A. and W. Manee	11	10	34.0	15.1	3.9	1883	Tottenville, N. Y	New York, N. Y.
106038	J. V. R. L.	Sch.	Aaron Reppard	459	404	149.5	34.0	13.6	1882	Pettys Island, N. J	Philadelphia, Pa.
106213	.....	Sch.	Aaron B. Bradshaw	14	14	48.0	16.0	3.7	1883	Crisfield, Md	Newport News, Va.
105612	J. R. S. W.	Sch.	Abbie	146	138	98.5	29.5	8.3	1876	Eureka, Cal	San Francisco, Cal.

[1] Formerly schooner { a Stephen D. Barnes. b Vega.

[2] Formerly schooner Sallie.

MERCHANT SAILING VESSELS OF THE UNITED STATES—Continued.

Official No.	Signal letters.	Rig.	Name of vessel.	Gross tonnage.	Net tonnage.	Length.	Breadth.	Depth.	When built.	Where built.	Home port (where permanent document issues).
						Feet.	*Feet.*	*Feet.*			
106407	.....	Sch.	Abbie	87	83	88.3	22.0	6.0	1886	Ludington, Mich	Grand Haven, Mich.
106103	.....	Sch.	Abbie S	53	38	67.5	22.6	5.1	1882	Cedarville, N. J	Bridgeton, N. J.
106788	K. H. R. F.	Sch.	Abbie Bowker	191	182	104.7	29.6	8.6	1890	Phippsburg, Me	Bath, Me.
106430	.....	Sch.	Abbie Dees	31	30	58.0	19.2	4.1	1886	Lake Charles, La	Lake Charles, La.
1772	.....	Sch.	Abbie Dodge	59	56	69.0	20.7	7.7	1868	Essex, Mass	Greenport, N. Y.
106903	.....	Sch.	Abbie Elizabeth	11	10	47.0	13.4	3.2	1891	Bogue, N. C	Beaufort, N. C.
1618	J. F. N. H.	Sch.	Abbie Ingalls	187	152	106.0	26.2	10.0	1868	Machias, Me	Machias, Me.
106351	.....	Slp.	Abbie Isabel	7	7	27.4	12.8	4.1	1885	New Bedford, Mass	New Bedford, Mass.
106620	.....	Slp.	Abbie Louise	36	35	56.0	22.0	5.5	1885	Shooters Island, N. Y	New York, N. Y.
106060	J. V. W. F.	Sch.	Abbie C. Stubbs	345	295	130.0	32.2	12.0	1882	New Haven, Conn	New Haven, Conn.
106242	.....	Sch.	Abbie F. Morris	81	77	79.4	22.3	8.2	1884	Essex, Mass	Boston, Mass.
106819	K. J. L. G.	Sch.	Abbie G. Cole	273	232	129.2	30.6	10.3	1891	East Machias, Me	Machias, Me.
105952	J. V. B. T.	Sch.	Abbie H. Gheen	366	253	128.0	30.8	9.0	1880	Frederica, Del	Philadelphia, Pa.
105224	.....	Sch.	Abbie L. Andrews	278	264	136.1	26.1	10.0	1873	Toledo, Ohio	Buffalo, N. Y.
106152	K. B. D. T.	Sch.	Abbie M. Deering	101	96	90.5	23.5	8.7	1883	Kennebunk, Me	San Francisco, Cal.
106218	K. B. S. W.	Sch.	Abbie S. Walker	190	154	103.7	28.7	8.5	1883	Jonesboro, Me	North Haven, Me.
105496	J. Q. T. K.	Sch.	Abbie and Eva Hooper	321	276	123.0	32.6	10.1	1874	Tuckahoe, N. J	Boston, Mass.
105843	.....	Slp.	Abby Jane	6	6	29.0	12.6	3.0	1879	New York, N. Y	New York, N. Y.
195	.....	Sch.	Abby Morse	34	32	58.0	17.5	6.2	1853	Essex, Mass	Southwest Harbor, Me.
105189	J. M. L. S.	Sch.	Abby K. Bentley	286	239	133.5	32.0	9.7	1872	Hartford, Conn	Providence, R. I.
1138	.....	Sch.	Abden Keen	53	50	67.0	20.0	7.0	1860	Essex, Mass	Portland, Me.
1806	J. T. K. V.	Sch.	Abel C. Buckley	234	222	113.0	29.0	10.0	1869	Greenport, N. Y	New Bedford, Mass.
106854	K. J. Q. T.	Sch.	Abel E. Babcock	812	697	174.5	37.7	18.1	1891	Camden, N. J	Somers Point, N. J.
105318	J. N. P. V.	Sch.	Abel W. Parker	202	192	116.1	32.2	7.9	1873	Boothbay, Me	Nantucket, Mass.
107121	K. M. B. V.	Sch.	Abenaki	176	167	100.1	28.2	8.2	1894	Phippsburg, Me	Bath, Me.
106139	.....	Slp.	Abenwill	11	11	34.5	15.0	3.9	1882	City Island, N. Y	New York, N. Y.
127019	.....	Slp. y.	[1]Abiona	8	8	33.2	13.3	4.0	1885	Port Jefferson, N. Y	Do.
106975	.....	Sch.	Aberdeen	1,045	993	211.0	35.0	16.6	1892	West Bay City, Mich	Cleveland, Ohio.
105115	.....	Sch.	Abico	6	6	31.5	11.4	4.6	1870	Bristol, Me	Ellsworth, Me.
105479	J. Q. R. F.	Bk.	Abiel Abbot	589	560	136.0	32.5	17.0	1875	East Boston, Mass	New York, N. Y.
107296	.....	Slp.	Abigail Christian	8	5	31.6	14.9	4.0	1897	Fairton, N. J	Trenton, N. J.
1380	.....	Sch.	Abigail Haynes	99	94	80.1	23.0	7.3	1846	Mount Desert, Me	Ellsworth, Me.
106117	J. W. N. F.	Shp.	Abner Coburn	1,972	1,878	225.0	43.2	18.5	1882	Bath, Me	Bath, Me.
93	H. B. C. W.	Sch.	Abner Taylor	139	117	89.3	24.7	9.0	1851	Brewer, Me	Calais, Me.
105411	J. Q. B. C.	Sch.	Abraham Richardson	154	146	99.0	27.0	8.3	1874	Tremont, Me	Bangor, Me.
106923	.....	Sch.	Abram Smith	372	354	147.0	30.3	11.0	1892	Algonac, Mich	Port Huron, Mich.
106371	.....	Sch.	Abram E. C	16	10	44.8	16.3	3.8	1885	Bonfouca, La	New Orleans, La.
1273	.....	Slp.	Abram S. Bird	14	9	49.0	13.0	4.0	1849	Great Egg Harbor, N. J	Norfolk, Va.
107221	.....	Sch.	Abyssinia	2,037	1,916	288.6	44.6	19.1	1896	West Bay City, Mich	Port Huron, Mich.
106253	.....	Sch.	Acacia	31	29	58.6	15.2	6.6	1884	Essex, Mass	Marblehead, Mass.
105302	J. N. K. S.	Sch.	Acara	142	120	91.5	27.3	8.2	1873	Harrington, Me	Machias, Me.
1271	.....	Slp.	Acasta	13	7	37.4	14.8	3.6	1854	Camden, N. J	Bridgeton, N. J.
321	.....	Sch.	Accumulator	44	41	56.4	14.8	7.2	1834	Essex, Mass	Deer Isle, Me.
105850	.....	Slp. y.	Acme	7	6	27.0	12.0	4.0	1879	New London, Conn	Philadelphia, Pa
106001	.....	Slp.	Acme	6	5	24.0	10.0	3.0	1879	Deep River, Conn	Hartford, Conn.
106960	.....	Sch.	Acme	9	9	45.0	12.0	4.0	1884	Roseville, Cal	San Diego, Cal.
107144	.....	Slp.	Acme	6	5	25.4	10.2	5.8	1895	Vinal Haven, Me	St. George, Me.
107345	.....	Cat.	Acme	5	5	33.4	11.4	3.5	1898	Osterville, Mass	Barnstable, Mass.
105914	.....	Sch.	Actæa	96	91	94.9	22.1	9.1	1880	Kennebunk, Me	New York, N. Y.
760	.....	Slp. y.	[2]Actæon	35	33	62.0	19.0	5.0	1867	Nyack, N. Y	Boston, Mass.
1636	.....	Slp.	Active	7	6	30.5	11.8	3.2	1868	Freeport, N. Y	New York, N. Y.
1786	.....	Slp.	Active	73	69	71.3	24.1	6.1	1869	Westbrook, Me	Gloucester, Mass.
105058	.....	Slp.	Active	6	5	30.0	13.5	3.4	1871	Norwalk, Conn	Norfolk, Va.
105087	.....	Sch.	Active	50	48	68.8	17.2	5.8	1869	Sheboygan, Wis	Milwaukee, Wis.
105100	.....	Sch.	Active	335	318	139.8	26.7	11.0	1871	Trenton, Mich	Port Huron, Mich.
105519	K. H. L. F.	Slp. y.	Active	25	24	50.0	16.5	5.0	1875	Keyport, N. J	New York, N. Y.
105944	.....	Cat.	Active	9	8	34.4	13.2	4.8	1880	New Shoreham, R. I	Newport, R. I.
106338	.....	Sch.	Active	7	7	33.3	9.7	3.2	1884	Port Ludlow, Wash	Sitka, Alaska.
106357	.....	Slp.	Active	6	6	30.0	11.2	3.6	1885	Bradford, Conn	New Haven, Conn.
106811	.....	Sch.	Active	6	6	29.2	10.2	4.6	1891	Gloucester, Mass	St. George, Me.
107003	.....	Sch.	Active	12	12	37.2	12.0	4.6	1893	Astoria, Oreg	Astoria, Oreg.
107179	.....	Slp.	Active	14	14	41.4	14.6	5.6	1895	Essex, Mass	Salem, Mass.
106752	.....	Sch.	Actor	20	19	46.4	13.0	4.9	1890	Manitowoc, Wis	Milwaukee, Wis.
105077	.....	Sch.	Actress	39	37	62.3	20.0	7.0	1871	Boston, Mass	Boston, Mass.
1536	.....	Sch.	Ada	35	22	59.3	17.6	4.8	1867	Straits, N. C	Beaufort, N. C.
105462	.....	Slp.	Ada	12	11	35.0	14.8	3.6	1872	Greenpoint, N. Y	Key West, Fla.
105821	.....	Sch.	Ada	31	29	47.6	15.8	4.9	1878	New Orleans, La	Brownsville, Tex.
106100	.....	Sch. y.	Ada	16	15	39.0	13.5	7.5	1882	Gloucester, Mass	Boston, Mass.
106187	.....	Sch.	Ada	16	16	50.9	14.6	3.0	1883	Prince George County, Md	Newport News, Va.
106601	.....	Slp.	Ada	5	5	28.0	12.3	2.9	1886	Fishermans Key, Fla	Key West, Fla.
106716	.....	Sch.	Ada	27	26	57.0	19.6	3.5	1890	San Francisco, Cal	San Francisco, Cal.
106830	.....	Slp.	Ada	6	5	38.0	14.3	3.1	1891	Solomons Island, Md	Chincoteague, Va.
107181	.....	*Slp.	Ada	8	6	35.6	12.8	2.5	1895	Perkins, Me	Bath, Me.
107285	.....	Slp.	Ada	6	6	28.0	11.8	3.7	1893	Greenport, N. Y	Greenport, N. Y.
106462	.....	Sch.	Ada B	9	0	36.5	11.4	3.9	1887	Apalachicola, Fla	Key West, Fla.
1324	.....	Sch.	Ada Adelia	18	17	48.0	16.7	4.5	1866	Eastport, Me	Machias, Me.

[1] Formerly sloop-yacht Carrie.

[2] Formerly sloop-yacht { *a* Addie Voorhees. *b* Addie.

MERCHANT **SAILING** VESSELS OF THE UNITED STATES—Continued.

Official No.	Signal letters.	Rig.	Name of vessel.	Gross tonnage.	Net tonnage.	Length.	Breadth.	Depth.	When built.	Where built.	Home port (where permanent document issues).
						Feet.	*Feet.*	*Feet.*			
1153	H. T. B. N.	Sch.	Ada Ames	199	163	102.2	27.6	9.4	1860	Rockland, Me	Rockland, Me.
105601		Sch.	Ada Bell	17	16	38.7	15.4	6.0	1876	Noank, Conn	Stonington, Conn.
106128		Sch.	Ada Crockett	31	22	59.3	19.3	5.8	1882	Pocomoke City, Md	Tappahannock, Va.
106818		Slp.	Ada Foster	7	7	44.0	11.9	3.3	1891	Smyrna, N. C	Beaufort, N. C.
464		Sch.	Ada Herbert	89	84	80.0	23.5	7.0	1858	Easthaven, Conn	Bucksport, Me.
106202		Sch.	Ada May	26	25	62.0	18.4	5.0	1883	Pocomoke City, Md	Cape Charles, Va.
107323		Slp.	Ada May	8	8	42.0	14.0	3.2	1897	....do	Do.
105705		Sch.	Ada McCune	34	32	58.0	20.0	4.3	1877	San Francisco, Cal	San Francisco, Cal.
403		Sch.	Ada Medora	200	266	137.0	26.0	11.0	1867	Gibraltar, Mich	Chicago, Ill.
105280		Slp.	Ada Morton	10	10	33.2	14.6	3.7	1873	Darien, Conn	Stamford, Conn.
105138		Slp.	Ada Rhame	14	14	42.0	16.4	4.0	1872	Port Jefferson, N. Y	New York, N. Y.
71		Slp.	Ada Wood	9	9	38.5	12.5	3.8	1858	Baltimore, Md	Norfolk, Va.
106506		Sch.	Ada C. Shull	34	21	67.0	21.0	5.8	1888	Solomons Island, Md	Bridgeton, N. J.
105407	J. P. W. C.	Sch.	Ada G. Shortland	226	185	117.4	30.5	9.3	1874	Portland, Conn	New York, N. Y.
106855		Sch.	Ada J. Campbell	139	132	91.3	26.5	8.1	1889	Westerly, R. I	Stonington, Conn.
105570		Sch.	Ada K. Damon	94	89	84.9	23.3	8.2	1875	Essex, Mass	Provincetown, Mass.
105697		Sch.	Ada R. Terry	69	65	79.7	22.3	7.7	1877	....do	New London, Conn.
106535	K. F. D. B.	Sch.	Ada S. Babson	154	146	96.4	26.4	10.6	1888	Boothbay, Me	New Bedford, Mass.
106335		Slp.	Adalaide T	9	8	34.4	13.2	3.8	1885	Greenport, N. Y	Greenport, N. Y.
821		Slp.	Adaline	8	8	34.0	14.2	3.2	1850	Staten Island, N. Y	Perth Amboy, N. J.
915		Sch.	Adaline B	56	54	70.3	23.3	4.6	1854	Dorchester, N. J	Do.
105164	J. L. S. M.	Sch.	Adam Bowlby	113	108	86.4	26.9	7.6	1872	Ellsworth, Me	Castine, Me.
106324	K. C. T. R.	Bk.	Adam W. Spies	1,235	1,117	185.0	38.4	22.8	1884	Newburyport, Mass	New York, N. Y.
735		Slp.	Adams	46	46	51.4	23.0	6.8	1854	Port Richmond, N. Y	Do.
106684		Sch.	Adams	77	73	79.6	22.0	10.3	1889	Essex, Mass	Boston, Mass.
107188	K. M. J. P.	Bkn.	Addenda	692	637	176.3	39.8	14.0	1895	Northbend, Oreg	San Francisco, Cal.
165		Sch.	Addie	12	11	36.9	12.7	5.7	1867	Dartmouth, Mass	Portland, Me.
511		Sch.	Addie	80	76	75.2	23.3	7.1	1867	Kennebunk, Me	Damariscotta, Me.
21895		Slp. y.	[1]Addie	6	6	26.6	11.2	3.6	1869	New Bedford, Mass	New Bedford, Mass.
105016		Slp.	Addie	10	9	32.6	12.7	4.2	1871	Mystic, Conn	New York, N. Y.
105748		Sch.	Addie	10	6	57.0	11.0	3.5	1877	Lancaster County, Va	Cape Charles, Va.
106106		Slp.	Addie	5	5	29.5	11.2	2.6	1882	Rockyhill, Conn	Hartford, Conn.
106183		Sch.	Addie	16	15	41.5	15.2	4.2	1883	Wilmington, Del	Wilmington, Del.
106333		Sch.	Addie	6	6	32.8	10.2	4.4	1885	Apalachicola, Fla	Apalachicola, Fla.
106340		Sch.	Addie	55	52	76.4	19.4	8.1	1885	Wilmington, N. C	Beaufort, S. C.
106603		Slp.	Addie	10	5	37.0	15.2	3.8	1888	Westmoreland County, Va	Tappahannock, Va.
107042		Slp. y.	Addie	6	6	24.3	13.0	3.9	1892	Monument Beach, Mass	Chatham, Mass.
107114		Cat.	Addie	5	5	23.8	11.7	3.5	1894	New Bedford, Mass	Hyannis, Mass.
105791		Slp.	Addie B	5	5	29.0	11.1	2.8	1878	Islip, N. Y	New York, N. Y.
107000		[2]Slp.	Addie B	26	25	52.6	17.3	3.9	1893	Woolwich, Me	Bath, Me.
106786		Slp.	Addie G	6	5	29.5	13.2	3.3	1890	Patchogue, N. Y	Patchogue, N. Y.
107057		Slp.	Addie G	8	7	29.2	12.3	4.8	1893	Southport, Me	Boothbay, Me.
105803		Slp.	Addie J	10	10	44.0	13.7	3.0	1878	Moriches, N. Y	Patchogue, N. Y.
105356		Slp.	Addie R	11	10	34.0	13.5	3.3	1853	Patchogue, N. Y	Bridgeport, Conn.
106766		Sch.	Addie W	6	5	45.5	11.8	3.0	1883	St. Peters, Md	Crisfield, Md.
106668	K. G. N. R.	Sch.	Addie Charleson	658	574	153.2	35.5	12.7	1889	East Deering, Me	Portland, Me.
1780		Sch.	Addie Clement	38	36	59.2	19.4	5.4	1868	Penobscot, Me	Castine, Me.
105856		Sch.	Addie Eads	31	20	56.8	22.2	4.2	1879	St. Tammany Parish, La	Shieldsboro, Miss.
1443	J. C. K. V.	Sch.	Addie Fuller	217	187	106.4	28.7	9.7	1867	Thomaston, Me	Machias, Me.
1576		Sch.	Addie Gracier	23	22	47.5	19.2	3.8	1868	San Francisco, Cal	San Francisco, Cal.
105245	J. M. D. G.	Sch.	Addie Jordan	376	357	132.3	31.6	9.5	1873	Saco, Me	Saco, Me.
105752		Sch.	Addie Lavinia	15	14	48.0	14.4	4.0	1877	York County, Va	Tappahannock, Va.
1971		Sch.	Addie Ludington	45	30	63.5	21.4	6.5	1870	Dorchester County, Md	Camden, N. J.
106065	J. V. W. M.	Bkn.	Addie Morrill	654	595	160.0	35.3	12.0	1882	Rockport, Me	Boston, Mass.
105148		Sch.	Addie Randall	22	20	45.6	17.7	4.9	1872	Bristol, Me	Fall River, Mass.
105251	J. M. F. L.	Sch.	Addie Sawyer	132	106	93.0	26.8	8.1	1873	Robbinston, Me	Calais, Me.
105437		Sch.	Addie Schlaefer	178	148	105.6	28.6	8.5	1874	Port Jefferson, N. Y	Rockland, Me.
106498		Sch.	Addie Shores	9	8	50.0	11.6	3.2	1887	Somerset County, Md	Tappahannock, Va.
430		Sch.	[3]Addie Thacher	31	30	53.2	18.0	5.6	.....	Bought of United States	Crisfield, Md.
1905		Slp.	Addie Watts	16	15	42.2	16.0	4.5	1870	Port Jefferson, N. Y	Bridgeport, Conn.
106385		Sch.	Addie Wesley	9	5	48.0	12.5	3.5	1885	Somerset County, Md	Bridgeton, N. J.
105017		Slp.	Addie A. Hall	11	10	32.6	14.4	4.6	1871	New London, Conn	Chincoteague, Va.
107249		Sch.	Addie A. Todd	6	5	40.5	12.3	2.7	1896	Bishop Head, Md	Crisfield, Md.
105703		Slp.	Addie C. Horner	11	11	36.0	15.5	3.8	1878	Burlington, N. J	Trenton, N. J.
105616	J. R. T. F.	Sch.	Addie E. Snow	162	154	95.8	26.4	9.0	1876	Rockland, Me	Rockland, Me.
1448		Sch.	Addie F. Cole	76	72	78.0	23.0	8.0	1867	Essex, Mass	Wellfleet, Mass.
106577		Sch.	Addie F. Marsh	7	7	41.0	13.8	3.3	1888	Smiths Island, Md	Newport News, Va.
106780	K. H. P. G.	Sch.	Addie M. Anderson	934	807	183.6	38.5	17.6	1890	Bath, Me	New York, N. Y.
497		Sch.	Addie M. Story	61	40	69.6	20.6	7.4	1867	Essex, Mass	Gloucester, Mass.
106750	K. H. F. Q.	Sch.	Addie P. McFadden	251	199	125.2	30.1	8.1	1890	Bath, Me	Bath, Me.
106024		Sch.	Addie R. Shores	9	9	49.4	12.2	3.3	1881	Crisfield, Md	Crisfield, Md.
105823		Sch.	Addie and Hattie	20	19	49.7	14.8	5.7	1878	Bath, Me	Waldoboro, Me.
105026		Sch.	Addie and Norman	9	9	31.7	12.7	4.6	1871	Key West, Fla	Key West, Fla.
105482		Sch.	Addison Center	74	71	74.0	21.0	7.8	1875	Essex, Mass	Provincetown, Mass.
107197		Sch.	Adelaida	34	34	58.0	20.0	4.0	1895	Isabel, Tex	Brownsville, Tex.
1059		Sch.	Adelaide	30	29	53.0	18.0	5.9	1863	Somerset County, Md	Baltimore, Md.

[1] Formerly sloop { *a* Red Hot. *b* Addie Parker.

[2] Formerly U. S. schooner Active.

MERCHANT SAILING VESSELS OF THE UNITED STATES—Continued.

Official No.	Signal letters.	Rig.	Name of vessel.	Gross tonnage.	Net tonnage.	Length.	Breadth.	Depth.	When built.	Where built.	Home port (where permanent document issues).
						Feet.	*Feet.*	*Feet.*			
1966	.....	Slp.	Adelaide	10	9	32.0	12.7	3.6	.....	.....	Crisfield, Md.
105510	.....	Sch.	Adelaide Walden	17	16	48.8	16.6	3.5	1875	Middlesex County, Va	Newport News, Va.
1688	.....	Sch.	Adele	15	14	43.0	14.0	3.0	.....	Old River, Tex	Galveston, Tex.
106727	.....	Ywl.y.	Adele	42	42	55.5	18.7	7.7	1890	Port Jefferson, N. Y	New York, N. Y.
106856	.....	Slp.y.	Adele	6	5	30.2	11.5	3.5	1891	East Providence, R. I	Bristol, R. I.
107133	.....	Sch.	Adele	7	6	39.5	10.5	2.8	1892	Wilmington, N. C	Wilmington, N. C.
107320	.....	Sch.	Adele K. Bosley	54	54	71.9	23.5	5.2	1897	Taylors Island, Md	Baltimore, Md
106739	K. H. D. F.	Sch.	Adele Ball	422	359	142.3	34.2	10.4	1890	Milford, Del	Philadelphia, Pa.
106070	.....	Sch.	Adele Steffens	36	26	62.7	19.2	5.2	1882	Havre de Grace, Md	Baltimore, Md.
106044	J. V. S. B.	Sch.	Adele Thackara	607	515	143.0	33.7	15.2	1882	Milton, Del	Perth Amboy, N. J.
106401	.....	Sch.	Adelia	31	29	55.5	17.5	4.5	1886	San Francisco, Cal	San Francisco, Cal.
106867	.....	Slp.	Adelia	6	6	31.0	13.8	3.2	1891	Bellport, N. Y	Patchogue, N. Y.
105497	.....	Sch.	Adelia Chase	84	80	79.7	22.5	8.5	1875	Bath, Me	New Bedford, Mass.
106192	.....	Sch.	Adelia Griffin	27	26	52.7	19.5	3.8	1883	San Francisco, Cal	San Francisco, Cal.
106473	.....	Slp.	Adelia Ockers	6	6	29.8	13.5	3.2	1883	Bayport, N. Y	Patchogue, N. Y.
106908	K. L. D. J.	Sch.	Adelia T. Carleton	247	208	111.6	28.4	11.6	1892	Rockport, Me	Rockport, Me.
743	.....	Slp.	Adeline	54	47	61.6	24.6	6.3	1859	Greenpoint, N. Y	New York, N. Y.
1375	.....	Sch.	Adeline	37	35	53.0	22.0	5.2	1855	Nyack, N. Y	Bridgeport, Conn.
1578	.....	Slp.	Adeline	10	10	32.2	14.4	4.2	1867	Whitestone, N. Y	Do.
107050	.....	Slp.	Adeline	14	13	37.8	15.0	3.8	1893	Brooklyn, N. Y	New York, N. Y.
1320	.....	Sch.	Adeline Adams	27	25	47.8	17.1	6.6	1852	East Lyme, Conn	Boston, Mass.
751	H. B. T. C.	Sch.	Adeline Townsend	231	219	113.0	30.9	9.6	1854	Poughkeepsie, N. Y	New York, N. Y.
105053	J. L. D. C.	Sch.	Adella Corson	398	378	120.5	31.4	9.7	1871	Tuckahoe, N. J	Somers Point, N. J.
106229	.....	Sch.	Adella Maud	16	15	50.0	17.0	3.2	1883	Blackwater, Del	Wilmington, Del.
1967	.....	Sch.	Aden Davis	8	7	39.0	11.9	3.5	1870	Somerset County, Md	Crisfield, Md.
1462	.....	Sch.	Adie	37	35	60.2	20.7	5.1	1867	Talbot County, Md	Norfolk, Va.
106846	.....	Slp.	Adina	8	7	30.2	10.8	4.9	1891	Gloucester, Mass	Marblehead, Mass.
1102	.....	Sch.	Adirondack	60	57	86.0	14.8	5.6	1866	Port Douglass, N. Y	Plattsburg, N. Y.
561	.....	Slp.	Admiral	11	10	34.0	14.8	3.8	1867	Essex, Conn	New London, Conn.
105179	.....	Slp.	Admiral	29	27	57.6	17.3	5.1	1872	New Brunswick, N. J	New York, N. Y.
106359	.....	Sch.	Admiral	41	28	60.8	20.6	6.6	1885	Baltimore, Md	Camden, N. J.
106523	.....	Sch.	Admiral	27	26	51.5	20.0	5.4	1888	San Francisco, Cal	San Francisco, Cal.
106672	.....	Lgr.	Admiral	6	6	35.0	10.8	3.3	1889	Terre Bonne Parish, La	Brashear, La.
106807	.....	*Slp.	Admiral	19	18	42.2	18.0	3.6	1891	Fowl River, Ala	Mobile, Ala.
107110	.....	Slp.	Adolph	7	7	26.0	10.7	3.8	1894	San Francisco, Cal	San Francisco, Cal.
106021	J. V. N. C.	Bk.	Adolph Obrig	1,448	1,302	208.2	38.6	23.0	1881	Camden, Me	New York, N. Y.
106862	.....	*Sch.	Adona	25	18	50.0	19.8	4.5	1891	Fowl River, Ala	Mobile, Ala.
547	.....	Sch.	Adriatic	129	122	102.1	23.0	8.4	1857	Ashtabula, Ohio	Milwaukee, Wis.
106676	.....	Sch.	Adriatic	915	869	202.0	34.7	16.6	1889	West Bay City, Mich	Cleveland, Ohio.
106180	K. B. Q. J.	Sch.y.	Adrienne	52	47	61.0	18.2	9.0	1883	Boston, Mass	Boston, Mass.
106957	K. L. Q. H.	Sch.y.	Adrienne	25	24	51.3	16.9	5.4	1892	Essex, Mass	New Haven, Conn.
2708	.....	Slp.	Advance	434	418	145.0	32.0	12.3	1870	Mystic Bridge, Conn	Perth Amboy, N. J.
105102	.....	Sch.	Advance	366	348	139.0	23.7	11.5	1871	Trenton, Mich	Milwaukee, Wis.
105596	.....	Sch.	Advance	6	6	33.2	10.3	3.1	1875	Goshen, N. J	Bridgeton, N. J.
106496	.....	Slp.	Advance	6	6	40.5	11.2	2.8	1880	Moriches, N. Y	Patchogue, N. Y.
106681	.....	Slp.	Advance	11	10	33.4	14.1	3.9	1889	Bellmore, N. Y	Do.
107318	.....	Slp.	Advance	27	21	40.0	18.4	5.0	1897	Burnt Pot Island, Ga	Savannah, Ga.
105737	.....	Sch.	Adventure	6	6	33.0	12.0	2.6	1877	Nansemond County, Va	Norfolk, Va.
106459	.....	Sch.	Adventure	13	12	37.4	12.3	3.5	1886	Seattle, Wash	Juneau, Alaska.
106611	.....	Slp.	Adventurer	8	8	33.0	13.3	3.0	1888	Portsmouth, Va	Newport News, Va.
406	.....	Sch.	Advocate	46	44	67.3	22.1	5.6	1859	Somerset, Md	Crisfield, Md.
106765	.....	Slp.	Aeneid	8	8	36.3	14.3	3.4	1890	New Orleans, La	Rockport, Tex.
105061	.....	Sch.	Æolus	44	31	69.6	21.9	5.1	1871	Accomac County, Va	Crisfield, Md.
105909	.....	Slp.y.	Æolus	19	18	41.0	15.3	5.1	1880	New York, N. Y	New York, N. Y.
106241	.....	Sch.	Aerial	45	33	69.0	21.2	5.8	1883	Cambridge, Md	Baltimore, Md.
105822	.....	Sch.	Ætna	44	35	72.0	16.4	8.0	1878	San Francisco, Cal	San Francisco, Cal.
106382	.....	Sch.	Ætna	22	21	44.5	18.7	4.2	1885	do	Do.
106813	K. J. G. V.	Sch.	Æt-a	350	332	133.8	32.3	11.8	1891	Brewer, Me	Bangor, Me.
137	.....	Sch.	Agate	81	76	74.0	21.0	8.4	1853	Essex, Mass	Provincetown, Mass.
1435	J. C. G. Q.	Bk.	Agate	626	595	145.1	31.3	18.5	1868	Newburyport, Mass	New York, N. Y.
107109	.....	Slp.	Agawan	7	7	31.6	12.1	4.4	1894	Amesbury, Mass	Gloucester, Mass.
1882	J. H. R. P.	Shp.	Agenor	1,487	1,413	202.3	39.9	24.2	1870	Boston, Mass	Boston, Mass.
827	.....	Slp.	Agent	18	17	44.2	16.8	4.1	1854	Rockaway, N. Y	New Haven, Conn.
1884	.....	Slp.	Aggie	10	10	35.0	15.2	3.6	1870	Greenport, N. Y	New York, N. Y.
106151	.....	Sch.	Aggie	52	49	70.3	23.3	6.0	1880	Port Ludlow, Wash	San Francisco, Cal.
106968	.....	Slp. y.	Agilis	11	10	31.7	11.3	4.5	1880	Brooklin, Me	Boston, Mass.
106841	.....	Slp. y.	Aglaia	11	11	39.1	12.1	6.1	1886	East Boston, Mass	New York, N. Y.
672	.....	Slp.	Agnes	27	27	41.9	18.5	6.1	1854	Brooklyn, N. Y	Do.
1828	.....	Sch.	Agnes	14	13	40.0	13.5	3.9	1869	Hunting Quarters, N. C	Newbern, N. C.
1902	.....	Slp.	Agnes	13	12	40.4	14.5	4.0	1870	Shelter Island, N. Y	Coldspring, N. Y.
105007	.....	Sch.	Agnes	21	15	47.8	18.4	4.5	1871	Greenport, N. Y	Bridgeton, N. J.
105014	.....	Sch.	Agnes	26	25	52.2	17.5	5.5	1870	Talbot County, Md	Richmond, Va.
105136	.....	Sch.	Agnes	22	21	60.0	17.0	4.5	1872	Lake Charles, La	Lake Charles, La.
105257	.....	Slp.	Agnes	5	5	26.4	9.5	4.2	1873	Provincetown, Mass	Provincetown, Mass.
105463	K. C. V. R.	Sch. y.	Agnes	30	28	56.5	17.8	6.2	1871	New York, N. Y	New York, N. Y.
105707	.....	Sch.	Agnes	49	37	68.6	22.6	5.7	1877	Barren Creek Springs, Md	Baltimore, Md.
105814	.....	Sch.	Agnes	14	13	44.0	16.7	4.2	1878	Point Washington, Fla	Pensacola, Fla.

[1] Formerly steam-screw Bolivar.

MERCHANT SAILING VESSELS OF THE UNITED STATES—Continued.

Official No.	Signal letters.	Rig.	Name of vessel.	Gross tonnage.	Net tonnage.	Length.	Breadth.	Depth.	When built.	Where built.	Home port (where permanent document issues).
						Feet.	*Feet.*	*Feet.*			
105925	.....	Sch.	Agnes	404	384	149.9	30.9	10.8	1880	Oscoda, Mich	Port Huron, Mich.
106413	.....	Sch.	Agnes	44	42	62.4	22.8	4.9	1886	San Francisco, Cal	San Francisco, Cal.
106423	.....	Slp. y.	Agnes	12	11	31.0	14.7	4.5	1887	Bayonne, N. J	New Haven, Conn.
106866	.....	Slp. y.	Agnes	6	5	26.4	8.7	5.3	1887	Boston, Mass	Boston, Mass.
106933	.....	Slp.	Agnes	8	7	27.8	11.7	6.0	1892	Bremen, Me	Brooklin, Me.
106965	.....	Sch.	Agnes	10	9	50.5	13.7	3.4	1892	Fairmount, Md	Crisfield, Md.
107274	.....	Cat.	Agnes	6	6	25.4	12.3	4.0	1897	Newport, R. I	Newport, R. I.
106595	.....	Sch.	[1]Agnes B	11	10	37.5	13.5	5.5	1865	Lunenburg, Nova Scotia	Eastport, Me.
107215	.....	Sch.	Agnes C	17	9	48.0	17.1	3.5	1896	Gulfview, Miss	Shieldsboro, Miss.
106506	.....	Slp.	Agnes K	6	6	29.8	13.5	3.4	1887	Patchogue, N. Y	Patchogue, N. Y.
106865	.....	Slp. y.	Agnes S	9	9	32.5	12.4	4.6	1880	New York, N. Y	New York, N. Y.
105716	.....	Sch.	Agnes Belle	29	28	58.4	18.3	6.6	187	Millbridge, Me	Tampa, Fla.
106674	.....	Sch.	Agnes Belle	7	7	43.0	11.2	3.0	1881	Fairmount, Md	Tappahannock, Va.
106977	.....	Sch.	Agnes Billie	6	6	34.5	12.0	3.4	1892	Bon Secour, Ala	Mobile, Ala.
105682	.....	Sch.	Agnes Jones	24	23	48.5	19.2	4.0	1877	San Francisco, Cal	San Francisco, Cal.
105089	.....	Sch.	Agnes Mabel	29	27	54.7	18.7	4.7	1871	Eden, Me	Mount Desert Ferry, Me.
106946	K. L. H. R.	Sch.	Agnes Manning	988	940	189.0	40.0	18.2	1892	Camden, N. J	Philadelphia, Pa.
906	.....	Sch.	[2]Agnes C. Ryan	54	54	70.4	23.2	5.1	1867	Nyack, N. Y	New York, N. Y.
106344	.....	Sch.	Agnes E. Downs	85	59	81.2	22.9	8.2	1885	Boothbay, Me	Gloucester, Mass.
106667	K. G. N. L.	Sch.	Agnes E. Manson	842	745	174.3	35.7	16.8	1889	Bath, Me	New Haven, Conn.
1926	.....	Sch.	Agnes L. Potter	279	265	133.8	27.4	9.4	1870	St. Clair, Mich	Grand Haven, Mich.
107074	K. L. V. D.	Sch.	Agnes S. Quillin	197	187	126.5	23.9	7.8	1894	Bethel, Del	Seaford, Del.
105888	.....	Slp.	Agra	15	14	43.0	16.0	3.9	1880	Nyack, N. Y	Norfolk, Va.
433	.....	Sch.	Agricola	67	64	70.7	22.4	6.6	1836	Biddeford, Me	New York, N. Y.
105805	.....	Sch.	Agu Naut	16	15	44.4	17.4	4.0	1878	Crisfield, Md	Crisfield, Md.
106701	.....	Slp.	Ah Fook	6	6	38.0	11.0	3.4	1885	San Francisco, Cal	San Francisco, Cal.
107337	.....	Slp.	Ah Loy, No. 2	17	14	56.0	14.0	4.0	1898	San Pedro Point, Cal	Do.
106705	.....	Slp.	Ah Tuck	6	5	38.0	11.3	3.4	1890	San Francisco, Cal	Do.
105129	.....	Sch.	Ahira Cobb	945	897	201.5	33.2	16.5	1872	Cleveland, Ohio	Cleveland, Ohio.
662	.....	Slp.	Aid	20	19	42.5	16.7	4.2	1804	North Kingston, R. I	Newport, R. I.
107329	.....	Slp.	Ailsa	8	6	37.5	13.2	5.6	1895	Machias, Me	Lubec, Me.
106922	.....	Slp.	Ajax	90	86	77.5	25.7	5.5	1892	Kennebunk, Me	Portland, Me.
107272	K. N. B. C.	Slp. y.	Akista	12	12	41.2	10.9	4.5	1897	Brooklyn, N. Y	New York, N. Y.
1605	.....	Sch.	Alabama	22	20	51.0	17.5	5.0	1853	Talbot County, Md	Baltimore, Md.
75574	J. N. P. H.	[3]Sch.	[3]*Alabama*	1,427	1,382	243.3	38.0	16.2	1873	Wilmington, Del	New York, N. Y.
107009	.....	Sch.	Alabama	51	49	61.5	23.5	5.1	1898	Portland, Fla	Pensacola, Fla.
539	.....	Sch.	Aladdin	52	50	62.7	17.6	7.3	1847	Essex, Mass	Southwest Harbor, Me.
106858	.....	Sch.	Alafia	10	9	38.9	12.6	3.2	1891	Cedar Keys, Fla	Cedar Keys, Fla.
1178	.....	Sch.	Alameda	35	33	65.0	19.2	4.0	1861	San Francisco, Cal	San Francisco, Cal.
706	.....	Slp.	Alarm	28	27	43.5	18.0	6.0	1857	Brooklyn, N. Y	New York, N. Y.
813	.....	Slp.	Alarm	7	7	33.0	12.8	3.2	1849	Little Egg Harbor, N. J	Do.
1378	J. B. P. C.	Bk.	Alaska	340	323	122.2	28.9	16.9	1867	Mattapoisett, Mass	San Francisco, Cal.
1561	J. F. B. V.	Sch.	Alaska	173	164	103.0	26.1	9.1	1867	East Machias, Me	Machias, Me.
1572	.....	Sch.	Alaska	27	26	54.0	18.5	4.1	1867	San Francisco, Cal	San Francisco, Cal.
1753	.....	Sch.	Alaska	52	49	68.6	20.4	6.8	1867	Southport, Me	Boothbay, Me.
1756	.....	Slp.	Alaska	19	18	48.0	16.5	3.0	1870	Westport, Me	Portland, Me
1827	.....	Sch.	Alaska	23	21	53.0	19.5	5.2	1863	Brandywine, Del	Wilmington, Del.
107116	K. M. G. D.	[4]Sch.	Alaska	855	823	192.2	34.7	16.0	1894	Noank, Conn	Philadelphia, Pa.
107295	.....	Slp. y.	Alata	9	9	27.0	13.5	4.0	1897	Bourne, Mass	Salem, Mass.
106455	.....	Slp.	Alba	7	7	33.8	12.7	3.0	1886	Double Bayou, Tex	Galveston, Tex.
29725	.....	Sch.	Albany	283	269	136.6	26.0	10.2	1872	Trenton, Mich	Port Huron, Mich.
409	.....	Sch.	Albatross	16	15	46.6	14.0	4.8	1856	Talbot County, Md	Baltimore, Md.
21886	K. C. H. B.	Sch. y.	[4]Albatross	56	53	78.5	20.0	7.7	1857	Fairhaven, Conn	Do.
105575	.....	Slp.	Albatross	8	8	37.7	12.3	3.4	1872	Greenwich, Conn	New York, N. Y.
106132	.....	Slp. y.	Albatross	10	7	33.6	13.5	4.8	1880	Brooklyn, N. Y	Boston, Mass.
106758	.....	Slp.	Albatross	9	8	30.6	11.6	4.3	1890	Bluehill, Me	Do.
107166	.....	Sch.	Albatross	8	6	39.2	13.9	6.4	1895	Eastport, Me	Eastport, Me.
107201	.....	Slp.	Albatross	8	7	35.0	12.6	2.7	1895	Mattituck, N. Y	Greenport, N. Y.
107289	.....	Sch.	Albatross	7	7	31.2	10.6	4.0	1897	Lummi Island, Wash	Port Townsend, Wash.
120842	K. J. N. L.	Sch. y.	[4]Albatross	28	26	57.2	16.0	4.4	1887	Oxford, Md	New York, N. Y.
244	.....	Sch.	Albert	50	47	62.4	17.6	6.7	1846	Plymouth, Mass	Rockport, Me.
533	.....	Sch.	Albert	70	67	72.0	23.7	7.8	1849	Harrington, Me	Boston, Mass.
106358	.....	Slp.	Albert	7	6	35.4	11.9	3.3	1885	Point Pleasant, N. J	Perth Amboy, N. J.
106756	K. H. G. D.	Bk.	Albert	682	648	182.1	38.3	14.6	1890	Port Blakeley, Wash	San Francisco, Cal.
107309	.....	Sch.	ALBERT	9	9	39.5	9.3	4.0	1897	Seattle, Wash	Seattle, Wash.
106747	K. H. F. M.	Slp.	Albert Baldwin	123	117	86.0	27.2	7.3	1890	Essex, Mass	Gloucester, Mass.
107142	.....	Sch.	Albert Baldwin	38	28	63.4	24.2	5.0	1895	Handsboro, Miss	Shieldsboro, Miss.
106048	.....	Sch.	Albert Corl	15	15	48.8	15.8	4.0	1882	Wicomico County, Md	Baltimore, Md.
1039	.....	Sch.	Albert Crandall	51	48	68.0	20.0	5.7	1859	Westerly, R. I	Boston, Mass.
106679	.....	Slp.	Albert Drummond	7	7	32.8	12.0	4.5	1888	Bristol, Me	Provincetown, Mass.
107053	.....	Sch.	Albert Geiger	56	53	72.4	19.9	8.0	1893	Gloucester, Mass	Gloucester, Mass.
1135	.....	Sch.	Albert Haley	47	45	61.6	17.1	8.0	1846	Stonington, Conn	Pensacola, Fla.
742	H. B. S. V.	Sch.	Albert Mason	285	271	114.6	30.1	9.1	1861	Patchogue, N. Y	New York, N. Y.
107226	K. M. R. T.	Sch.	Albert Meyer	459	398	156.0	36.0	11.9	1896	Fairhaven, Cal	San Francisco, Cal.
106398	.....	Sch.	Albert Nickel	35	33	66.0	20.6	4.7	1885	Cambridge, Md	Newport News, Va.

[1] Formerly British schooner Agnes B.
[2] Formerly schooner Augusta.
[3] Formerly steamship Johns Hopkins.
[4] Formerly schooner-yacht Restless.
[5] Formerly schooner-yacht Flossie.

MERCHANT SAILING VESSELS OF THE UNITED STATES—Continued.

Official No.	Signal letters.	Rig.	Name of vessel.	Gross tonnage.	Net tonnage.	Length.	Breadth.	Depth.	When built.	Where built.	Home port (where permanent document issues).
						Feet.	*Feet.*	*Feet.*			
107314	.....	Slp.	Albert Parks	6	6	40.0	13.7	3.0	1897	Wingate, Md	Crisfield, Md.
523	H. B. N. S.	Sch.	Albert Pharo	129	122	85.8	26.2	8.2	1853	Tuckerton, N. J	Boston, Mass.
105566	J. R. K. N.	Bkn.	Albert Shultz	498	473	135.0	31.3	17.3	1875	Calais, Me	Baltimore, Md.
106713	.....	Sch.	Albert G. Mulford	15	9	44.7	16.0	4.4	1890	Bridgeton, N. J	Bridgeton, N. J.
1889	.....	Sch.	Albert H. Harding	64	61	75.0	22.2	7.5	1870	Boothbay, Me	Boston, Mass.
105728	.....	Sch.	Albert K. Robins	10	9	42.0	15.6	2.9	1877	Oxford, Md	Newport News, Va.
1826	J. H. B. T.	Sch.	Albert L. Butler	344	290	119.9	29.8	10.1	1869	Thomaston, Me	Boston, Mass.
105064	.....	Sch.	Albert L. Whiting	10	9	43.6	14.7	3.8	1871	Somerset County, Md	Crisfield, Md.
106274	.....	Sch.	Albert S. Crockett	14	9	56.0	13.6	3.5	1881	Solomons Island, Md	Bridgeton, N. J.
106158	K. B. G. H.	Sch.	Albert T. Stearns	508	482	152.2	35.1	17.4	1883	Newburyport, Mass	New Bedford, Mass.
106939	.....	Sch.	Albert W. Black	54	51	72.3	20.0	7.8	1892	East Boothbay, Me	Portland, Me.
106310	.....	Sch.	Albert W. Cook	10	9	43.1	14.6	3.1	1884	Cambridge, Md	Baltimore, Md.
106113	.....	Sch.	Alberta	77	73	78.2	25.3	6.3	1882	Baltimore, Md	Newport News, Va.
106649	.....	Slp.	Alberta	5	5	29.4	9.5	4.3	1887	Bremen, Me	Damariscotta, Me.
106289	.....	Sch.	Albertine	50	48	63.5	23.8	5.5	1884	San Francisco, Cal	San Francisco, Cal.
107330	.....	Slp.	Albertine	6	6	27.6	10.6	5.5	1897	Friendship, Me	Waldoboro, Me.
107158	.....	Sch.	Albian	5	5	29.0	10.5	3.8	1895	Saugatuck, Mich	Grand Haven, Mich.
754	.....	Slp.	Albion	31	29	45.4	18.4	6.0	1848	Brooklyn, N. Y	New York, N. Y.
106438	.....	Sch.	Albion	79	75	80.5	27.0	5.0	1886	San Francisco, Cal	San Francisco, Cal.
107223	.....	Cat.	Albion	5	5	28.4	12.1	3.8	1896	Atlantic City, N. J	Somers Point, N. J.
106471	.....	Cat.	Albirtha	5	5	28.4	11.8	3.0	1882	Patchogue, N. Y	Patchogue, N. Y.
106827	.....	Slp. y.	†Alborak	24	23	53.6	14.3	9.0	1891	Boston, Mass	Boston, Mass.
106948	K. L. H. V.	Sch. y.	Alcoa	113	108	111.8	22.2	13.2	1892	South Boston, Mass	New York, N. Y.
106087	J. W. D. S.	Sch.	Alcalde	321	282	133.8	34.0	9.8	1882	Port Blakeley, Wash	San Francisco, Cal.
107030	.....	Sch.	Alceda	15	15	50.0	16.0	5.4	1893	Seattle, Wash	Seattle, Wash.
106945	.....	Slp. y.	Alcedo	11	10	36.0	14.2	6.7	1888	Bayridge, N. Y	New York, N. Y.
107198	.....	Sch.	Alcion	11	7	35.4	11.4	6.0	1895	Gouldsboro, Me	Mount Desert Ferry, Me.
1499	.....	Sch.	Alciope	27	20	51.6	17.6	4.9	1836	Mulatto Bayou, Miss	Shieldsboro, Miss.
148	.....	Sch.	Alcyone	92	87	82.2	21.7	8.6	1866	Provincetown, Mass	Provincetown, Mass.
106076	.....	Slp.	Alcyone	11	10	38.0	13.0	3.5	1882	Chelsea, N. Y	New York, N. Y.
106085	.....	Cat.	Alcyone	5	5	26.0	11.5	3.5	1882	Osterville, Mass	Hyannis, Mass.
7737	K. M. Q. W.	Sch. y.	[1]Alda	46	44	70.5	19.5	7.2	1859	Greenpoint, N. Y	New York, N. Y.
1991	J. K. P. F.	Bk.	Alden Besse	842	812	164.5	35.3	20.3	1871	Bath, Me	San Francisco, Cal.
107137	.....	Slp.	Alecto	8	8	34.7	12.3	4.5	1894	Poulsbo, Wash	Seattle, Wash.
107342	.....	Cat.	Alecto	5	5	23.5	11.5	3.5	1898	Osterville, Mass	Chatham, Mass.
106877	.....	Sch.	Alena	12	11	36.0	14.8	4.5	1891	Biloxi, Miss	Shieldsboro, Miss.
105781	.....	Sch.	Alena L. Young	27	25	52.0	17.0	6.2	1878	Boothbay, Me	Southwest Harbor, Me.
106898	.....	Cat.	Aleria	5	5	24.4	11.8	3.8	1885	Osterville, Mass	Dennis, Mass.
176	.....	Sch.	Alert	25	24	47.5	15.8	6.9	1860	Georgetown, Me	Lubec, Me.
1904	.....	Sch.	Alert	43	41	59.1	21.2	5.5	1870	Port Jefferson, N. Y	Port Jefferson, N. Y.
105101	.....	Sch.	Alert	360	342	143.1	28.9	11.1	1871	Trenton, Mich	Milwaukee, Wis.
105262	.....	Slp.	Alert	15	15	38.0	14.4	4.0	1870	Brooklyn, N. Y	Portland, Me.
105757	.....	Slp.	[2]Alert	10	6	40.5	15.8	3.6	1877	New York, N. Y	Edenton, N. C.
105792	.....	Sch.	Alert	10	10	31.4	12.8	5.5	1878	Eastport, Me	Machias, Me.
105846	.....	Sch.	Alert	18	18	49.6	12.9	4.2	1879	South Haven, Mich	Grand Haven, Mich.
106039	.....	Sch.	Alert	66	63	77.1	21.3	6.1	1881	Bethel, Del	Baltimore, Md.
106383	.....	Sch.	Alert	7	7	36.6	12.3	3.6	1885	Pascagoula, Miss	Shieldsboro, Miss.
106503	.....	Sch.	Alert	19	12	48.0	16.0	4.0	1887	Lenoxville, N. C	Beaufort, N. C.
106551	K. G. F. H.	Sch. y.	Alert	99	94	92.5	23.1	11.0	1888	Boston, Mass	Philadelphia, Pa.
106599	.....	Slp.	Alert	10	10	35.0	14.7	3.4	1888	Atlantic City, N. J	Somers Point, N. J.
106708	.....	Slp.	Alert	8	7	28.0	12.2	3.4	1889	Vallejo, Cal	Los Angeles, Cal.
106812	.....	Slp.	Alert	7	7	31.8	10.7	4.0	1888	Astoria, Oreg	Astoria, Oreg.
106916	.....	Slp.	Alert	6	6	34.2	11.1	5.3	1892	Bremen, Me	Deer Isle, Me.
107238	.....	Sch.	Alert	39	30	64.8	22.1	5.5	1896	Handsboro, Miss	Shieldsboro, Miss.
106724	.....	Cat.	Aleta	6	5	25.4	12.6	3.9	1890	Hyannis, Mass	Hyannis, Mass.
842	H. B. W. Q.	Sch.	Alethea	100	95	85.5	25.5	8.5	1850	New Haven, Conn	Baltimore, Md.
106989	.....	Sch.	Alethia	9	8	35.0	13.0	3.9	1892	Biloxi, Miss	Shieldsboro, Miss.
106387	.....	Slp.	Aletta	8	7	32.0	14.0	3.3	1881	Bayshore, N. Y	Patchogue, N. Y.
106814	.....	Sch.	Alex	10	10	39.0	12.7	4.1	1891	Astoria, Oreg	Astoria, Oreg.
105673	.....	Sch.	Alexander	52	49	58.0	22.0	7.0	1877	San Francisco, Cal	San Francisco, Cal.
107130	.....	Slp.	Alexander	6	6	30.4	12.6	3.5	1894	Mobile, Ala	Mobile, Ala.
106928	.....	Sch.	Alex. Anderson	738	728	193.0	37.2	13.7	1892	Marine City, Mich	Port Huron, Mich.
107046	.....	Sch.	Alexander Bond	32	30	65.5	19.0	5.4	1893	St. Michaels, Md	Newport News, Va.
105985	.....	Sch.	Alexander Cook	12	12	45.0	16.0	4.0	1881	Perdido Bay, Fla	Pensacola, Fla.
105741	J. S. Q. K.	Shp.	Alex. Gibson	2,194	.....	247.3	42.6	21.9	1877	Thomaston, Me	Thomaston, Me.
115122	.....	Sch.	[3]Alexander McCullough	84	80	86.5	23.6	5.8	1873	Wicomico County, Md	Wilmington, Del.
1822	J. H. B. D.	Bk.	Alexander McNeil	1,122	1,048	177.4	36.3	23.4	1869	Waldoboro, Me	San Francisco, Cal.
1663	.....	Sch.	Alexander Wiley	64	61	75.4	24.0	6.5	1866	Somerset County, Md	Baltimore, Md.
105835	.....	Sch.	Alexander M. Lawrence	87	82	89.6	22.0	9.2	1879	Brooklyn, N. Y	New York, N. Y.
106739	.....	Sch.	Alexandria	6	6	33.4	9.9	3.8	1890	Port Hadlock, Wash	Port Townsend, Wash.
105912	.....	Sch.	Alexine	10	9	51.0	14.6	4.3	1880	Solomon Island, Md	Crisfield, Md.
106749	.....	Slp.	Alexine	15	14	42.4	15.8	4.2	1890	Mount Pleasant, S. C	Charleston, S. C.
105829	.....	Slp.	Alexine Davison	17	16	42.3	16.3	4.1	1878	Rockaway, N. Y	Perth Amboy, N. J.
105586	.....	Sch.	Alexis	54	51	63.0	21.8	5.7	1875	Goshen, N. J	Bridgeton, N. J.
107290	.....	Slp.	Alfa	5	5	30.2	10.5	2.7	1897	Northland, Wash	Port Townsend, Wash.
466	.....	Sch.	Alfalfa	56	53	65.5	18.7	6.9	1851	Essex, Mass	Machias, Me.
543	.....	Sch.	Alfaratta	11	10	43.4	13.5	4.0	1862	Gloucester, Mass	Newburyport, Mass.

[1]Formerly schooner Ezra Nye. [2]Formerly U. S. R. C. Alert. [3]Formerly schooner Sidney A. White. † Composite.

MERCHANT **SAILING** VESSELS OF THE UNITED STATES—Continued.

Official No.	Signal letters.	Rig.	Name of vessel.	Gross tonnage.	Net tonnage.	Length.	Breadth.	Depth.	When built.	Where built.	Home port (where permanent document issues).
						Feet.	*Feet.*	*Feet.*			
106905	J. T. R. V.	Sch.	Alfaretta S. Snare	252	200	121.8	31.4	8.5	1880	Bath, Me	New York, N. Y.
898		Slp.	Alfred	39	37	62.0	20.0	5.0	1827	Milton, Del	Perth Amboy, N. J.
105284	J. N. D. K.	Sch.	Alfred Brabrook	562	485	151.2	34.7	16.0	1873	Bath, Me	Fall River, Mass.
1366		Sch.	Alfred Bunting	29	22	51.2	15.2	5.5	1868	Marcushook, Pa	Baltimore, Md.
107242		†Sch.	ALFRED KRUPP	3,259	3,124	352.0	44.2	22.3	1896	Chicago, Ill	Duluth, Minn.
31		Sch.	Alfred Stewart	45	42	69.5	21.2	5.3	1853	Baltimore, Md	Annapolis, Md.
106452		Slp.	Alfred B. Johnson	6	6	33.0	10.6	2.6	1886	Parkers Creek, Va	Cape Charles, Va.
105379		Slp.	Alfred C. Harmer	23	20	47.2	17.2	5.1	1873	Bayport, N. Y	Somers Point, N. J.
756		Sch.	Alfred F. Kemp	43	40	60.5	21.7	5.0	1854	Perth Amboy, N. J	Coldspring, N. Y.
105319		Sch.	Alfred S. Day	44	30	66.7	22.0	6.4	1873	Tobacco Stick, Md	Baltimore, Md.
105114	J. L. K. P.	Sch.	Alfred W. Fisk	395	375	136.3	32.1	14.3	1872	Bath, Me	Providence, R. I.
107373		†Slp. y.	Alfredo	14	13	44.3	12.0	5.0	1898	New York, N. Y	New York, N. Y.
106740	K. H. D. L.	Slp. y.	Alga	22	21	48.5	14.1	8.6	1888	Boston, Mass	Boston, Mass.
107366		Cat.	Algala	10	10	29.0	13.3	4.6	1896	Osterville, Mass	New York, N. Y.
107222		Sch.	Algeria	2,038	1,917	288.7	44.6	19.1	1896	West Bay City, Mich	Port Huron, Mich.
106481		Sch.	[1]Algonquin	10	9	46.0	11.7	2.5	1887	Jacksoville, Fla	Jacksonville, Fla.
107268		Ywl. y.	Al-Hawwa	11	9	31.0	12.4	5.2	1897	Damariscotta, Me	Boston, Mass.
419		Slp.	Alice	5	5	29.5	12.0	3.2	1862	Atlanticville, N. Y	Patchogue, N. Y.
520		Sch.	Alice	14	14	38.8	15.2	4.4	1866	Key West, Fla	Key West, Fla.
761		Sch. y.	Alice	49	46	70.8	20.4	7.1	1867	Brooklyn, N. Y	Boston, Mass.
824		Slp.	Alice	8	7	46.0	13.0	3.8	.....	New York, N. Y	Patchogue, N. Y.
1463		Slp.	Alice	9	8	32.7	12.8	4.0	1868	New London, Conn	Bridgeport, Conn.
105379	J. P. M. Q.	Bk.	Alice	504	420	130.4	31.6	15.9	1874	Deering, Me	Portland, Me.
105396	J. P. S. W.	Sch.	Alice	232	220	115.0	31.3	10.4	1874	Beans Point, Wash	San Francisco, Cal
105459		Slp.	Alice	7	6	35.0	13.0	3.0	1873	Boothbay, Me	Bath, Me.
105578		Sch.	Alice	29	28	54.0	20.5	5.6	1875	Mathews County, Va	Newport News, Va.
105607		Sch.	Alice	5	5	31.2	10.6	3.9	1876	Kennebunk, Me	Boston, Mass.
105753		Sch.	Alice	11	10	47.3	14.3	3.1	1877	Fowl River, Ala	Mobile, Ala.
105932		Sch.	Alice	6	6	41.7	10.1	2.6	1877	Crisfield, Md	Norfolk, Va.
105968	J. V. F. B.	Bk.	Alice	858	818	161.2	34.8	20.5	1881	Weymouth, Mass	New York, N. Y.
105979		Sch.	Alice	14	13	40.0	14.0	4.0	1881	Charleston, S. C	Charleston, S. C.
105999		Sch.	Alice	307	291	137.3	30.3	9.8	1881	Manitowoc, Wis	Milwaukee, Wis.
106125		Sch.	Alice	61	58	74.8	23.3	6.6	1882	Baltimore, Md	Baltimore, Md.
106240		Sch.	Alice	9	9	44.0	13.8	2.8	1883	Mays Landing, N. J	Somers Point, N. J.
106576		Sch.	Alice	13	13	34.5	13.3	4.9	1888	Seattle, Wash	Kadiak, Alaska.
106697		Ywl. y.	Alice	12	11	34.0	12.6	3.7	1889	Roslyn, N. Y	New York, N. Y.
106711		Sch.	Alice	8	7	42.6	11.1	3.2	1890	Charlotte Harbor, Fla	Key West, Fla.
106760	K. H. G. W.	†Sch.	Alice	639	615	169.4	33.8	15.3	1890	Boston, Mass	Boston, Mass.
106835		Sch. y.	Alice	10	10	37.5	14.8	4.6	1886	Pawtuxet, R. I	Providence, R. I.
106871		Slp. y.	Alice	5	5	26.1	10.8	3.2	1885	New York, N. Y	New York, N. Y.
106872		Slp.	Alice	8	8	30.7	11.5	4.5	1886	Fall River, Mass	Newport, R. I.
107091		Sch.	Alice	11	11	44.6	13.2	2.8	1894	Washington, N. C	Tappahannock, Va.
107115		Slp.	Alice	6	6	27.0	11.8	3.5	1885	Brooklyn, N. Y	New York, N. Y.
107147		Sch.	Alice	7	7	29.0	11.0	4.5	1895	Kennebunk, Me	Kennebunk, Me.
107149		Sch.	Alice	12	12	44.0	13.4	3.9	1895	Astoria, Oreg	Astoria, Oreg.
107161		Sch.	Alice	7	6	29.1	10.6	3.6	1895	Aquarium, Wash	Kadiak, Alaska.
130022		Slp. y.	[2]Alice	13	12	40.0	14.0	3.8	1870	Noank, Conn	New York, N. Y.
107354		Ywl. y.	Alice	10	10	39.0	11.6	4.0	1837	Gloucester, Mass	Providence, R. I.
106745		Slp.	Alice A	7	6	29.2	11.0	3.9	1890	East Providence, R. I	Do.
106918		Slp.	Alice A	9	8	33.1	12.2	5.5	1892	Boothbay, Me	Rockland, Me.
106378		Slp.	Alice B	5	5	29.2	11.8	3.1	1879	Patchogue, N. Y	New York, N. Y.
106881		Slp.	Alice C	6	6	29.0	12.0	3.5	1890	City Island, N. Y	Bridgeport, Conn.
107243		Cat.	Alice E	7	7	26.4	13.0	4.0	1895	Newport, R. I	Newport, R. I.
107078		Slp.	Alice G	6	6	27.0	12.0	3.6	1879	Stonybrook, N. Y	Bridgeport, Conn.
105584		Sch.	Alice M	14	10	35.1	14.4	4.5	1876	Millville, N. J	Bridgeton, N. J.
105652		Slp.	Alice M	10	10	36.0	12.8	3.4	1876	Bluepoint, N. Y	New York, N. Y.
106992		Sch.	Alice M	14	13	45.3	12.5	4.4	1892	Port Angeles, Wash	Port Angeles, Wash.
106800		Slp.	Alice P	7	7	32.5	12.6	3.5	1890	Scranton, Miss	Mobile, Ala.
106137	J. W. T. L.	Sch.	Alice Archer	471	447	149.3	34.1	12.7	1882	Bath, Me	Bath, Me.
106959		Slp.	Alice Booth	9	9	45.7	11.8	3.6	1892	Chisemans Creek, Va	Richmond, Va.
106124		Sch.	Alice Bramble	10	9	40.0	13.0	3.6	1882	Easton, Md	Baltimore, Md.
106148		Sch.	Alice Carlisle	55	52	83.0	18.0	5.0	1883	Portsmouth, Va	Tappahannock, Va.
105125		Sch.	Alice Carney	22	21	52.8	19.6	3.7	1872	Perdido, Ala	Mobile, Ala.
106300		Sch.	Alice Cohn	7	7	49.8	12.7	3.4	1884	Somerset County, Md	Cape Charles, Va.
105186		Sch.	Alice Cory	45	34	61.5	22.0	5.8	1872	Baltimore, Md	Baltimore, Md.
106899	K. L. B. S.	Sch.	Alice Cooke	782	722	185.6	30.0	15.4	1891	Port Blakeley, Wash	San Francisco, Cal.
106101		Slp.	Alice Eugene	8	7	33.6	13.5	3.2	1882	Norfolk County, Va	Norfolk, Va.
105287		Sch.	Alice Ferrell	69	65	82.0	18.0	5.0	1872	Millville, N. J	Do.
1833		Sch.	Alice Hill	21	20	43.2	15.0	4.7	1869	Portsmouth, N. C	Do.
105258		Sch.	Alice Hodges	69	66	76.0	23.2	6.5	1873	Baltimore, Md	Tappahannock, Va.
106761	K. H. J. R.	Sch.	Alice Holbrook	722	686	176.2	35.9	18.3	1890	Camden, Me	New York, N. Y.
106222		Sch.	Alice Horner	18	17	44.8	16.7	4.6	1883	Sharptown, Md	Crisfield, Md.
105359	J. P. G. D.	Sch.	Alice Kimball	107	102	89.1	27.0	7.2	1874	Little River, Cal	San Francisco, Cal.
105839	J. T. H. W.	Bk.	Alice Knowles	302	287	115.0	27.9	16.7	1878	Weymouth, Mass	New Bedford, Mass.
106063		Sch.	Alice Langrall	10	9	53.4	14.6	3.0	1889	Madison, Md	Baltimore, Md.
106999		Slp.	Alice Maud	6	6	29.2	10.2	5.0	1893	Rockland, Me	Brooklin, Me.

† Auxiliary naphtha engine.

[1] Formerly schooner *a* Algonquin. *b* British Algonquin.

[2] Formerly sloop Narragansett.

MERCHANT SAILING VESSELS OF THE UNITED STATES—Continued.

Official No.	Signal letters.	Rig.	Name of vessel.	Gross tonnage.	Net tonnage.	Length.	Breadth.	Depth.	When built.	Where built.	Home port (where permanent document issues).
						Feet.	*Feet.*	*Feet.*			
106529	K. F. C. S.	Sch.	Alice McDonald	656	604	175.0	35.2	14.1	1888	Bath, Me	New York, N. Y.
1383		Sch.	Alice McGuigin	32	21	60.6	21.8	4.2	1859	Pearl River, Miss	Shieldsboro, Miss.
107056		Sch.	Alice Moore	28	27	64.5	17.5	5.3	1893	Baltimore, Md	Baltimore, Md.
107275		Slp.	Alice Olivia	7	6	28.9	11.5	3.0	1897	Knotts Creek, Va	Norfolk, Va.
106466		Sch.	Alice Parks	8	7	42.7	11.0	3.2	1877	Somerset County, Md	Crisfield, Md.
105303	J. N. L. F.	Bk.	Alice Reed	873	829	163.0	34.0	20.5	1873	Waldoboro, Me	New York, N. Y.
567		Sch.	Alice Richards	278	267	147.0	27.0	10.0	1867	Manitowoc, Wis	Cleveland, Ohio.
106759		Sch.	Alice Royce	14	13	39.5	12.0	4.6	1890	Saugatuck, Mich	New Orleans, La.
651		Sch.	Alice Scranton	89	85	76.7	24.5	7.5	1864	Madison, Conn	New Haven, Conn.
1199		Slp.	Alice Stofen	18	17	40.5	17.5	4.4	1866	San Francisco, Cal	San Francisco, Cal.
105580		Sch.	Alice Thompson	16	15	52.0	17.4	3.9	1875	Mobile, Ala	Mobile, Ala.
105334		Sch.	[1]Alice Vane	62	59	77.0	20.8	7.3	1848	Key West, Fla	Key West, Fla.
1546		Slp.	Alice A. Lamanes	7	7	32.3	12.8	3.1	1867	Norfolk, Va	Cape Charles, Va
105471		Sch.	Alice B. Norris	628	596	189.8	33 0	13.2	1872	Milwaukee, Wis	Buffalo, N. Y.
106185	K. B. M. V.	Sch.	Alice B. Phillips	621	590	160.6	35 8	10.5	1883	Portsmouth, N. H	New Haven, Conn.
1075		Sch.	Alice C. Fox	62	59	70.9	21.4	7.5	1867	Boothbay, Me	Camden, Me.
106142		Sch.	Alice C. Jordan	86	60	80.0	22.9	8.2	1883	Essex, Mass	Gloucester, Mass.
105325		Sch.	Alice C. Ogden	34	22	57.3	19.0	5.2	1873	Bridgeton, N. J	Bridgeton, N. J.
106384		Sch.	Alice E. Barnes	23	15	46.3	16.6	5.0	1885	Camden, N. J	Wilmington, Del.
107331	K. N. G. J.	Sch.	Alice E. Clark	1,621	1,395	227.4	43.0	20.7	1898	Bath, Me	Portland, Me.
106585		Sch.	Alice E. Walker	16	15	58.0	15.7	4.0	1888	Oriole, Md	Newport News, Va
106820	K. J. L. V.	Sch.	Alice J. Crabtree	378	325	132.0	32.1	10.7	1891	Bath, Me	New York, N. Y.
105915		Sch.	Alice J. Venable	30	20	63.0	21.6	5.8	1880	Somerset County, Md	Richmond, Va.
1725		Sch.	Alice L. Pearce	40	38	64.5	21.5	4.8	1867	Westfield, N. Y	Perth Amboy, N. J.
382		Sch.	Alice M. Beers	154	146	105.0	24.5	9.5	1864	Algonac, Mich	Milwaukee, Wis.
107211	K. M. P. L.	Sch.	Alice M. Colburn	1,603	1,434	225.1	43.3	20.4	1896	Bath, Me	Bath, Me.
106435		Slp.	Alice M. Newton	5	5	27.4	12.2	3.0	1886	Patchogue, N. Y	Patchogue, N. Y.
107095		Sch.	Alice M. Parsons	75	42	81.8	22.0	9.2	1894	Gloucester, Mass	Gloucester, Mass.
106897	K. L. B. Q.	Sch.	Alice R. Lawson	121	85	91.4	24.4	10.4	1891	Boothbay, Me	Do.
105687		Sch.	Alice S. Hawkes	63	38	75.6	20.1	7.3	1877	Essex, Mass	Do.
105330	J. N. V. K.	Sch.	Alice T. Boardman	123	100	96.0	27.0	7.5	1873	Calais, Me	Calais, Me.
107279		Slp.	Alice V. Tawes	6	6	39.4	13.9	3.3	1897	Crisfield, Md	Crisfield, Md.
105343		Sch.	Alice and Anna	49	33	69.5	22.5	5.5	1874	Milford Haven, Va	Cape Charles, Va.
106515		Sch.	Alicia	10	9	45.0	14.5	3.3	1887	Fowl River, Ala	Mobile, Ala.
106682	K. G. Q. J.	Sch.	Alicia B. Crosby	1,113	1,016	204.4	40.3	18.5	1889	Bath, Me	Portland, Me.
485		Sch.	Alida	59	56	66.6	22.9	6.6	1850	Brookhaven, N. Y	Bangor, Me.
724		Slp.	Alida	30	29	54.2	20.5	4.5	1855	Perth Amboy, N. J	New York, N. Y.
106492		Slp.	Alida	5	5	29.6	11.7	2.6	1887	Greenwich, Conn	Do.
106511		Slp.	Alida G	7	6	36.7	11.5	2.8	1867	Waretown, N. J	Perth Amboy, N. J.
106426		Slp.	Alida V	6	6	29.3	13.3	3.3	1886	Patchogue, N. Y	Patchogue, N. Y.
106379		Sch.	Alida Hearn	28	26	56.4	18.7	5.2	1885	Pocomoke City, Md	Baltimore, Md.
106628		Slp.	Alida Wood	6	5	30.2	13.3	3.2	1889	Patchogue, N. Y	Patchogue, N. Y.
1552		Sch.	Alide J. Rodgers	340	322	137.5	26.1	12.5	1862	Madison, Ohio	Buffalo, N. Y.
107192		Sch.	Aline	6	5	29.2	11.8	2.8	1895	Chokoloskee, Fla	Key West, Fla.
107291		Slp. y.	Aliris	10	10	31.0	14.8	4.0	1878	East Chatham, Mass	New York, N. Y.
4508		Sch.	[2]Allan	74	71	72.2	23.6	6.9	1863	Chatham, Conn	Machias, Me.
107199		Sch.	All Hope	21	15	52.1	17.7	3.5	1896	Handsboro, Miss	Shieldsboro, Miss.
106930		Slp.	All Talk	11	10	40.5	12.0	2.5	1892	Conneaut, Ohio	Cleveland, Ohio.
106307	K. C. R. L.	Bkn.	Allanwilde	638	564	153.9	34.0	12.2	1884	Verona, Me	New York, N. Y.
105295		Sch.	Allegheny	663	630	187.0	33.0	13.5	1873	Erie, Pa	Port Huron, Mich.
126		Sch.	Allendale	50	47	64.9	19.0	6.6	1850	Dartmouth, Mass	Ellsworth, Me.
106521	K. F. C. B.	Sch.	Allen A	342	266	145.0	35.0	9.4	1888	Fairhaven, Cal	San Francisco, Cal.
107335		Sch.	[3]Allen M	55	48	62.6	22.6	6.1	1889	Kingston, New Brunswick	Machias, Me.
105365	J. P. K. G.	Sch.	Allen Green	442	385	135.0	31.6	14.8	1874	Greenport, N. Y	Providence, R. I.
1939		Sch.	Allen Gurney	169	161	92.0	27.0	8.5	1867	Rondout, N. Y	New London, Conn.
899		Sch.	Allen Osborn	32	31	59.3	19.5	4.3	1864	Squan, N. J	Perth Amboy, N. J.
105676		Sch.	Allen H. Jones	47	44	69.1	19.8	6.6	1877	Essex, Mass	Boston, Mass.
106622		Slp.	Allena L. Gray	15	15	38.0	12.0	7.6	1889	Brooksville, Me	Castine, Me.
106461		Slp.	Allenia B. Fisher	8	5	33.0	14.0	4.0	1887	Marcushook, Pa	Wilmington, Del.
105258		Slp.	Alletta L. Hamilton	97	92	84.4	25.5	6.6	1873	Yarmouth, Me	Portland, Me.
107152		Sch.	Alley	6	5	29.6	7.9	3.6	1895	Georgetown, Wash	Seattle, Wash.
106783		Slp.	Allie C	20	19	50.0	14.0	4.2	1890	Clayton, N. Y	Cape Vincent, N. Y.
107089		Slp.	Allie R	10	10	40.0	14.0	5.0	1894	Milton, Fla	Pensacola, Fla.
107084		Slp. y.	Allie T	7	7	31.4	10.7	4.4	1894	Chicago, Ill	Chicago, Ill.
1120		Sch.	Allie Dudley	23	16	55.0	16 0	4.4	1867	Washington, N. C	Baltimore, Md.
105738		Sch.	Allie Virginia	10	9	42.0	14.8	3.4	1877	Lewisville, Del	Do.
107255		Sch.	Allie White	9	6	37.4	11.8	3.4	1896	Waterview, Va	Tappahannock, Va.
106332		Slp.	Allie A. Rogers	6	5	30.5	14.2	2.8	1884	Sayville, N. Y	Greenport, N. Y.
107270		Slp.	Allons	6	5	26.5	10.2	4 2	1897	Bremen, Me	Plymouth, Mass.
759		Slp.	Ally	51	49	53.0	25.0	6.5	1867	Brooklyn, N. Y	New York, N. Y.
1783		Slp.	Ally	7	6	31.0	12.0	3.8	1868	Staten Island, N. Y	Do.
106463		Slp.	Ally Ray	6	6	31.0	12.3	3.3	1887	Patchogue, N. Y	Bridgeport, Conn.
107262		Sch.	Alma	14	11	47.0	14.8	3.9	1896	Bayou Labatre, Ala	Mobile, Ala.
105150	J. L. Q. B.	Sch.	Alma	172	144	104.0	26.5	8.8	1872	East Machias, Me	Machias, Me.
106618		Slp.	Alma	5	5	26.2	12.2	2.7	1884	Turtle Creek, N. J	Somers Point, N. J.
106837		Sch.	Alma	41	39	59.0	22.6	4.0	1891	San Francisco, Cal	San Francisco, Cal.
107041		Slp.	Alma	11	11	37.0	15.0	3.4	1893	Portsmouth, Va	Norfolk, Va.

[1] Formerly U. S. light-house schooner Florida.

[2] Formerly sloop Cock of the Walk.

[3] Formerly British schooner Pearl.

MERCHANT SAILING VESSELS OF THE UNITED STATES—Continued.

Official No.	Signal letters.	Rig.	Name of vessel.	Gross tonnage.	Net tonnage.	Length.	Breadth.	Depth.	When built.	Where built.	Home port (where permanent document issues).
						Feet.	*Feet.*	*Feet.*			
106809	.....	Sch.	Alma and Nora.....	5	5	30.8	9.9	2.7	1891	Elwood, N. J	Tuckerton, N. J.
107241	K. M. T. R.	Sch.	Alma E. A. Holmes.....	1,208	1,009	202.1	41.0	18.3	1896	Camden, Me.....	Philadelphia, Pa.
105363	J. P. H. B.	Sch.	Almeda Willey	547	493	148.6	33.6	11.7	1874	Thomaston, Me	Thomaston, Me.
1265	.....	Sch.	Almedia.....	21	12	47.8	17.7	4.8	1853	Islip, N. Y.....	Bridgeton, N. J.
106981	.....	Sch.	Almeida.....	68	64	74.6	21.4	8.4	1892	Essex, Mass	Gloucester, Mass.
106848	.....	Sch.	Almeron Thomas.....	35	33	50.0	16.5	6.3	1891	Bay City, Mich	Port Huron, Mich.
46	.....	Sch.	Almira	47	32	68.6	21.1	5.2	1849	Dorchester County, Md	Baltimore, Md.
1254	.....	Slp.	Almira	11	10	37.4	14.5	4.4	1866	Groton, Conn.....	Greenport, N. Y.
1467	.....	Sch.	Almira	26	25	47.5	17.7	4.8	1868	Biloxi, Miss	Shieldsboro, Miss.
1577	.....	Sch.	Almira	54	52	60.3	22.8	5.0	1867	Keyport, N. J	New York, N. Y.
106265	.....	Sch.	Almira Cox.....	18	10	46.0	16.8	4.8	1884	Leesburg, N. J	Bridgeton, N. J.
1248	.....	Sch.	Almoma.....	23	22	46.4	14.5	6.4	1849	Stonington, Conn.....	Perth Amboy, N. J.
90290	.....	Sch. y.	[1]Alo-ha.....	11	11	33.1	13.1	5.0	1871	Newburyport, Mass.....	Newport, R. I.
106542	.....	Sch.	Alo-ha.....	531	500	173.0	32.4	12.0	1888	Mount Clemens, Mich.....	Marquette, Mich.
106728	K. H. C. F.	Sch.	Aloha	638	560	171.3	35.1	13.5	1890	Bath, Me.....	Bath, Me.
106907	K. L. D. G.	Sch.	Aloha	814	742	190.4	40.2	15.3	1891	Port Blakeley, Wash.....	San Francisco, Cal.
105546	.....	Sch.	Alonzo Lee.....	15	15	45.0	17.2	4.5	1875	Somerset County, Md	Crisfield, Md.
106778	.....	Sch.	Alonzo Taulane.....	11	5	42.2	15.0	4.3	1890	Smyrna, N. C	Beaufort, N. C.
105355	.....	Slp.	Alonzo E. Smith.....	18	18	50.4	17.5	4.4	1873	Port Jefferson, N. Y.....	New York, N. Y.
106502	.....	Sch.	Alonzo L. Miles	10	5	49.0	12.9	3.3	1887	Somerset County, Md	Crisfield, Md.
105317	.....	Slp.	Alpha	33	26	48.0	19.0	6.0	1873	Brooklyn, N. Y.....	New York, N. Y.
106885	.....	Slp.	Alpha	5	5	31.0	11.7	2.8	1880	Patchogue, N. Y.....	Newark, N. J.
107027	.....	Slp.	Alpha	22	21	56.0	14.0	6.0	1893	Alameda, Cal	Los Angeles, Cal.
1635	.....	Sch.	Alphabet	35	24	57.3	20.6	6.6	1865	Accomac County, Va.....	Baltimore, Md.
107167	.....	Slp.	Alphine	10	10	29.5	14.2	4.9	1895	Charleston, S. C.....	Charleston, S. C.
107136	.....	[*]Sch.	Alphonse.....	25	15	54.0	21.2	3.9	1894	Moreau, Miss.....	Shieldsboro, Miss.
1564	.....	Sch.	Alphonso	24	23	45.5	17.0	5.0	1854	Penns Grove, N. J	Camden, N. J.
106944	.....	Sch.	Alpine.....	95	91	82.0	26.0	6.1	1892	Benicia, Cal	San Francisco Cal.
130194	J. V. G. F.	Sch. y.	[2]Alsacienne	154	146	116.0	25.0	11.5	1881	Brooklyn, N. Y.....	New York, N. Y.
106266	.....	Sch.	Alta	935	909	198.0	37.4	15.7	1884	West Bay City, Mich.....	Cleveland, Ohio.
106847	.....	Slp.	Alta	7	7	31.2	12.0	3.2	1891	Bucksport, Me	Bucksport, Me.
106970	.....	Sch.	Alta	8	8	40.8	12.6	3.7	1884	Roseville, Cal	San Diego, Cal.
8883	.....	Slp. y.	[3]Altair.....	7	7	29.3	11.5	3.7	1872	Brooklyn, N. Y.....	New York, N. Y.
107214	.....	Sch.	Altair	66	56	72.0	21.2	8.0	1896	Port Townsend, Wash	San Francisco, Cal.
125866	.....	Sch. y.	[4]Altama.....	31	29	58.8	17.7	6.4	1871	Cleveland, Ohio	Boston, Mass.
106715	K. H. B. N.	Sch.	Altana M. Jagger.....	132	125	102.4	22.0	7.8	1890	Wilmington, Del.....	Providence, R. I.
107063	.....	Sch.	Althea.....	10	9	40.7	12.5	3.5	1893	Old River, Tex	Galveston, Tex.
1299	.....	Sch.	Althea Franklin.....	36	34	55.8	18.4	7.6	1867	Noank, Conn.....	Pensacola, Fla.
106451	.....	Sch.	Alton.....	88	84	83.4	21.8	9.8	1886	Marshfield, Oreg	San Francisco, Cal.
1856	.....	Sch.	Alton T. Miner	78	74	64.0	24.0	7.5	1869	Madison, Conn.....	Greenport, N. Y.
107127	.....	Slp. y.	Altrurian.....	10	9	39.5	11.7	5.0	1894	Washington, D. C.....	Do.
106852	.....	Sch.	Alva.....	15	14	40.9	14.6	6.0	1891	Bristol, Me	St. George, Me.
106982	.....	Sch.	Alva	102	74	89.0	23.5	9.6	1892	Essex, Mass	Gloucester, Mass.
107256	.....	Slp.	Alva.....	20	20	44.2	17.3	4.4	1896	Eagle Harbor, Wash.....	Port Townsend, Wash.
106396	.....	Sch.	Alva and Hettie.....	10	9	52.6	14.5	3.2	1885	St. Michaels, Md.....	Baltimore, Md.
106670	.....	Sch.	Alvin C. Somers	8	8	50.2	12.3	3.4	1889	St. Peters Creek, Md	Crisfield, Md.
29713	.....	[*]Sch.	Alvina.....	95	90	89.4	20.0	6.7	1871	Fairhaven, Mich.....	Port Huron, Mich.
105468	.....	Sch.	Always Ready.....	17	16	45.5	15.2	4.6	1871	Portland, Me.....	Machias, Me.
780	.....	Slp.	Alwilda.....	17	16	35.5	14.2	4.4	.....	.....	Perth Amboy, N. Y.
106608	.....	Slp.	Alwilda	7	7	35.3	12.9	2.7	1885	Port Republic, N. J	Somers Point, N. J.
105451	.....	Sch.	Alwilda Morse	18	17	45.8	15.9	5.7	1872	Bristol, Me	Portland, Me.
105802	.....	Sch.	Alwildia C. Eaton.....	68	65	72.0	23.6	6.2	1878	Cambridge, Md	Baltimore, Md.
106107	.....	Slp.	Alzena	5	5	31.0	12.0	3.0	1882	Hampton, Va	Norfolk, Va.
963	.....	Slp.	Amanda B.....	9	6	34.2	12.5	3.4	1857	Burlington, N. J	Bridgeton, N. J.
106839	.....	Slp.	Amanda E.....	6	5	28.0	11.0	5.1	1891	Bremen, Me	Rockland, Me.
107124	.....	Sch.	[5]Amanda E.....	72	69	79.0	25.0	6.9	1883	Chipman, New Brunswick..	Southwest Harbor, Me.
106646	.....	Slp.	Amanda Augusta	10	10	36.6	12.0	6.0	1889	Swans Island, Me	Brooklin, Me.
107195	.....	Sch.	Amanda Green	15	9	41.2	15.0	3.2	1895	Millville, N. J	Bridgeton, N. J.
106570	.....	Sch.	Amanda Rosalie.....	8	7	31.6	9.7	4.0	†1888	Key West, Fla.....	Key West, Fla.
106000	.....	Slp.	Amanda Stanley.....	8	7	35.4	13.6	3.5	1881	Elkton, Md	Crisfield, Md.
105621	.....	Sch.	Amanda B. Lore.....	21	13	46.0	17.3	4.6	1876	Port Norris, N. J.....	Bridgeton, N. J.
106304	.....	Sch.	Amanda F. Lewis.....	47	33	67.0	22.3	6.5	1884	Madison, Md.....	Baltimore, Md.
107310	.....	Sch.	Amanda W. Fillmore	9	9	52.4	14.8	3.2	1897	Oriole, Md	Crisfield, Md.
105068	.....	Sch.	Amanda W. Ford.....	7	5	37.6	11.2	3.5	1871	Somerset County, Md.....	Do.
1274	.....	Slp.	Amanda and David.....	13	7	36.0	14.0	4.0	1865	Bridgeton, N. J	Bridgeton, N. J.
1026	.....	Sch.	Amaranth	272	259	134.0	24.8	10.9	1864	Milan, Ohio	Port Huron, Mich.
389	.....	Sch.	Amaretta Mosher	300	285	134.9	30.5	10.6	1867	Ashtabula, Ohio	Chicago, Ill.
666	.....	Slp.	Amazon	48	46	55.0	23.5	6.1	1854	Greenpoint, N. Y.....	New York, N. Y.
107170	.....	Cat y.	Amazon	8	7	30.0	11.9	4.0	1893	Osterville, Mass	Boston, Mass.
1695	.....	Slp.	Ambassador.....	64	.....	62.0	22.6	7.0	1820	Coxsackie, N. Y	Albany, N. Y.
106205	.....	Sch.	Ambition.....	17	8	53.2	15.1	4.3	1883	St. Michaels, Md.....	Cape Charles, Va.
106212	.....	Slp.	Ambition.....	6	5	29.1	12.0	3.0	1883	Cambridge, Md	Baltimore, Md.
95276	.....	Sch.	[6]Amboy	893	849	209.3	34.2	14.4	1874	Cleveland, Ohio.....	Milwaukee, Wis.
162	.....	Sch.	Ambrose	26	25	52.3	16.3	6.1	1862	Kennebunk, Me	Newport, R. I.
106567	K. J. T. S.	Sch.	Ambrose Snow	80	76	82.5	21.5	9.8	1888	Brooklyn, N. Y.....	New York, N. Y.
1477	.....	Sch. y.	Ambrotype.....	8	8	32.0	11.0	4.0	1865	Boston, Mass.....	Boston, Mass.

[1] Formerly schooner Mary Bradford.
[2] Formerly schooner-yacht Norseman.
[3] Formerly sloop-yacht Eunomia.
[4] Formerly schooner-yacht Carrie.
[5] Formerly British schooner Lilloet.
[6] Formerly schooner Helena.

† Rebuilt, 1888.

MERCHANT SAILING VESSELS OF THE UNITED STATES—Continued.

Official No.	Signal letters.	Rig.	Name of vessel.	Gross tonnage.	Net tonnage.	Length.	Breadth.	Depth.	When built.	Where built.	Home port (where permanent document issues).
						Feet.	*Feet.*	*Feet.*			
18	.....	Sch.	Amelia	28	22	54.5	17.3	5.3	1850	Talbot County, Md.....	Baltimore, Md.
585	.....	Sch.	Amelia	23	22	50.8	17.3	4.3	1866	St. Tammany Parish, La....	Shieldsboro, Miss.
612	.....	Sch.	Amelia	71	67	70.8	25.2	6.6	1855	Tompkins Cove, N. Y.....	New York, N. Y.
728	.....	Sch.	Amelia	38	36	65.0	21.3	4.4	1866	Roslyn, N. Y.....	Bridgeton, N. J.
1466	.....	Slp.	Amelia	43	40	64.0	21.0	5.4	1858	Quincy, Mass.....	Portland, Me.
1916	.....	Slp.	Amelia	11	10	35.8	14.0	3.7	1866	Manahawken, N. J.....	Perth Amboy, N. J.
1959	.....	Sch.	Amelia	18	17	46.0	15.2	4.4	1870	Talbot County, Md.....	Newport News, Va.
1974	J. K. M. G.	Bkn.	Amelia	397	338	153.0	37.0	10.0	1870	Coos Bay, Oreg	Port Townsend, Wash.
91310	.....	Slp.	[1] Amelia	7	6	26.5	12.2	4.3	1877	Providence, R. I	Newport, R. I.
105038	.....	Sch.	Amelia	12	12	28.0	12.0	5.0	1851	Cushing, Me.....	Brooklin, Me.
105167	.....	Sch.	Amelia	52	50	69.4	20.0	6.0	1872	East Rockaway, N. Y.....	Boston, Mass.
105685	.....	Sch.	Amelia	24	23	46.0	20.0	4.1	1877	Vallejo, Cal	San Francisco, Cal.
105845	.....	Slp.	Amelia	6	5	27.0	12.0	3.3	1876	Old Mill Landing, N. Y	New York, N. Y.
106096	.....	Slp.	Amelia	7	6	33.0	10.1	4.0	1882	Flatlands, N. Y	Do.
107099	.....	Ctr. y.	Amelia	8	7	31.3	10.3	6.0	1891	Groton, Conn	New London, Conn.
107150	.....	Sch.	Amelia	11	11	46.4	13.4	3.1	1895	Havre de Grace, Md	Baltimore, Md.
107250	.....	Sch.	Amelia P	32	21	59.7	22.6	4.2	1896	Delisle, Miss	Shieldsboro, Miss.
105655	.....	Slp.	Amelia Ann	9	9	39.3	14.6	3.4	1876	Newtown, Md	Baltimore, Md.
1723	.....	Sch.	Amelia Furman.....	41	39	59.0	22.0	5.0	1861	Washington, N. J.....	New York, N. Y.
106497	.....	Sch.	Amelia Hansen.....	5	5	33.4	12.4	3.8	1887	Pentwater, Mich.....	Grand Haven, Mich.
105313	J. N. P. B.	Sch.	Amelia Hearn	113	107	94.2	23.9	9.0	1873	Laurel, Del	Baltimore, Md.
1649	.....	Sch.	Amelia Jane.....	20	19	48.0	15.8	4.7	1863	Somerset County, Md.....	Tappahannock, Va.
105579	.....	Slp.	Amelia Powell.....	9	8	30.0	13.0	3.0	1871	Rockaway, N. Y.....	New Bedford, Mass.
1764	.....	Sch.	Amelia F. Cobb.....	85	81	73.4	22.6	8.0	1868	Essex, Mass	Boston, Mass.
733	H. B. S. T.	Sch.	Amelia G. Ireland	284	270	124.0	30.1	12.4	1866	Somerset County, Md.....	New York, N. Y.
1848	.....	Sch.	Amelia M. Price	58	55	71.3	23.6	6.8	1869	.....do	Tappahannock, Va.
355	.....	Sch.	America.....	270	257	138.5	26.0	9.9	1849	Clayton, N. Y.....	Chicago, Ill.
696	.....	Slp.	America.....	45	43	50.0	22.7	6.3	1863	Greenpoint, N. Y	New York, N. Y.
1814	.....	Slp.	America.....	105	100	84.8	25.1	7.5	1869	Salisbury, Mass	Gloucester, Mass.
105270	.....	Sch. y.	America.....	89	85	96.0	22.7	9.0	1849	New York, N. Y	Boston, Mass.
105439	J. Q. K. L.	Shp.	America.....	2,054	1,908	232.8	43.1	19.3	1874	Quincy, Mass.....	San Francisco, Cal.
106571	.....	Sch.	America.....	78	74	81.0	24.0	9.7	1888	Benicia, Cal.....	Do.
106614	.....	Sch.	America.....	11	10	38.5	13.5	3.9	1888	Terrebonne Parish, La	Brashear, La.
107131	.....	Slp. y.	America.....	6	5	30.5	7.8	4.2	1894	Chicago, Ill.....	Chicago, Ill.
107269	.....	Sch.	America.....	97	97	91.2	23.0	11.2	1897	Gloucester, Mass	Boston, Mass.
106656	.....	Sch.	America C.....	20	19	52.8	16.9	3.8	1889	Bonfouca, La	New Orleans, La.
105822	K. J. M. L.	Sch.	American.....	124	99	93.0	24.0	10.5	1891	Essex, Mass.....	Gloucester, Mass.
721	.....	Slp.	American Banner.....	21	20	57.0	16.0	4.0	1857	Bridgeton, N. J.....	New York, N. Y.
1603	.....	Sch.	American Coaster	24	16	54.5	17.0	5.1	1848	Somerset County, Md.....	Baltimore, Md.
16	.....	Slp.	American Eagle	8	7	32.5	11.5	3.5	1860	Baltimore, Md	Tappahannock, Va.
1674	.....	Sch.	American Eagle	18	17	43.0	14.4	4.3	1869	Solomons Island, Md	Newport News, Va.
105338	.....	Sch.	American Eagle	24	22	57.2	17.9	5.3	1874	Dighton, Mass.....	Fall River, Mass.
105444	.....	Sch.	American Eagle	15	14	43.8	15.2	4.0	1874	Accomac County, Va	Norfolk, Va.
105564	.....	Sch.	American Eagle	6	6	37.0	10.4	3.4	1875	Hatteras, N. C	Edenton, N. C.
106288	.....	Sch.	American Eagle	9	8	41.4	13.6	3.1	1884	Jordan River, Miss.....	Shieldsboro, Miss.
107196	.....	Slp.	American Eagle	12	10	37.5	15.6	4.5	1895	Ransomville, N. C	Newbern, N. C.
105599	J. R. Q. H.	Sch.	American Girl.....	225	214	119.4	31.4	9.8	1875	Port Ludlow, Wash	San Francisco, Cal.
1634	.....	Sch.	American Patriot	26	25	50.3	17.6	5.5	1856	Dorchester County, Md.....	Tappahannock, Va.
106495	.....	Sch.	American Ranger.....	22	21	38.0	13.6	5.5	1887	Dewatto, Wash.....	Port Townsend, Wash.
105609	J. R. S. T.	Sch.	American Team	376	307	121.2	31.4	11.0	1876	Lyme, Conn	Barnstable, Mass.
1997	.....	Slp.	Americus	7	7	35.0	13.0	4.0	1871	Greenport, N. Y	Greenport, N. Y.
105830	.....	Slp.	Americus.....	8	7	35.0	12.5	3.1	1879	New Point, Va	Norfolk, Va.
107283	.....	Slp. y.	Amero	14	14	31.9	13.7	5.7	1897	Cambridge, Mass	Boston, Mass.
106191	.....	Sch.	Amethyst.....	74	70	72.5	26.0	5.7	1883	Benicia, Cal	San Francisco, Cal.
107068	.....	Sch.	Amethyst.....	12	12	51.0	16.7	3.2	1893	Biloxi, Miss	Shieldsboro, Miss.
105641	.....	Sch.	Am I	5	5	30.0	11.0	2.0	1876	Cedar Bayou, Tex	Galveston, Tex.
106160	.....	Slp.	Amie	9	8	35.0	13.0	4.0	1883	Greenport, N. Y	Greenport, N. Y.
107096	.....	Slp. y.	Amie.....	10	10	32.0	14.0	5.0	1894	Fall River, Mass.....	Providence, R. I.
105074	.....	Sch.	[2] Amirald	75	71	71.0	21.5	8.2	1862	Cornwallis, Nova Scotia....	Calais, Me.
106802	.....	Sch.	Amity	5	5	31.6	10.7	2.9	1888	Nelsons Bay, N. C.....	Newbern, N. C.
105678	.....	Slp.	Ammee.....	5	5	28.0	12.0	2.5	1874	Bayshore, N. Y	Perth Amboy, N. J.
107175	.....	Sch. y.	AMORITA	69	62	69.0	20.0	15.6	1895	Wilmington, Del.....	New York, N. Y.
107182	.....	Slp. y.	Amorita	10	10	32.3	10.8	5.1	1893	Saunderstown, R. I	Providence, R. I.
1401	.....	Sch.	Amos Briggs.....	93	88	86.0	26.5	6.1	1868	Cornwall, N. Y.....	New York, N. Y.
473	.....	Sch.	Amos Cutter	60	57	70.5	20.5	7.2	1865	Chelsea, Mass	Gloucester, Mass.
106374	.....	Slp.	Amos C. Barstow	5	5	27.1	11.4	3.5	1880	East Providence, R. I	Providence, R. I.
615	.....	Sch.	Amos T. Allison	46	43	60.0	23.8	5.2	1853	Nyack, N. Y	Perth Amboy, N. J.
106604	.....	Slp.	Amphitrite.....	10	9	35.4	11.3	6.0	1889	Brooksville, Me.....	Southwest Harbor, Me.
105354	.....	Slp.	Amy.....	5	5	30.0	11.0	3.0	1873	Port Jefferson, N. Y	New York, N. Y.
106199	K. B. Q. S.	Bk.	Amy.....	700	665	159.1	35.5	16.7	1883	Bath, Me	Baltimore, Md.
106482	.....	Sch.	Amy.....	8	8	38.9	10.3	3.2	1885	New Haven, Conn	Key West, Fla.
106987	.....	Slp.	Amy.....	6	6	34.4	12.0	2.6	1892	Crisfield, Md	Crisfield, Md.
107220	.....	Cat.	Amy.....	5	5	24.2	11.6	3.6	1896	Osterville, Mass	Barnstable, Mass.
107358	.....	Sch.	Amy	9	8	32.7	10.3	4.4	1898	San Diego, Cal.....	San Diego, Cal.
540	.....	Sch.	Amy Knight.....	68	64	65.9	19.2	8.2	1851	Marblehead, Mass	Bucksport, Me.
107374	J. S. F. W.	Bk.	Amy Turner.....	991	900	174.0	35.4	21.6	1877	Boston, Mass.....	Boston, Mass.

[1] Formerly sloop M. Delory.

[2] Formerly British schooner George Parker.

MERCHANT **SAILING** VESSELS OF THE UNITED STATES—Continued.

Official No.	Signal letters.	Rig.	Name of vessel.	Gross tonnage.	Net tonnage.	Length.	Breadth.	Depth.	When built.	Where built.	Home port (where permanent document issues).
						Feet.	*Feet.*	*Feet.*			
105006	.....	Sch.	Amy Wixon	47	45	67.5	21.0	6.6	1870	Boothbay, Me	Portland, Me.
106494	.....	Slp.,y.	Anaconda	32	30	51.8	18.0	7.3	1887	Brooklyn, N. Y	New York, N. Y.
106829	.....	Sch.	Anaconda	42	40	54.0	16.8	9.1	1891	Seattle, Wash	Seattle, Wash.
107079	.....	Sch.	Anaconda	14	10	41.2	14.0	3.5	1894	Kinnekeet, N. C	Newbern, N. C.
1015	.....	Sch.	Anadir	73	69	72.5	24.0	6.1	1867	Jamesport, N. Y	Greenport, N. Y.
1880	.....	Sch.	Anastasia	37	35	58.5	22.2	4.3	1873	San Francisco, Cal	San Francisco, Cal.
106654	.....	Slp.	Andarena	8	7	29.5	12.9	3.6	1889	Brielle, N. J	Philadelphia, Pa.
106460	K. D. Q. H.	Sch.	Andrew Adams	812	712	176.0	36.3	18.5	1887	Wiscasset, Me	Boothbay, Me.
6040	.....	Sch.	[1]Andrew Burnham	90	86	84.2	23.3	8.7	1865	Essex, Mass	Boston, Mass.
1879	J. B. P. D.	Bk.	Andrew Hicks	303	287	111.3	27.1	15.7	1867	Fairhaven, Mass	San Francisco, Cal.
774	.....	Slp.	Andrew Jackson	10	9	40.0	14.0	3.0	1866	Greenport, N. Y	New York, N. Y.
1182	.....	Sch.	Andrew Jackson	36	34	56.0	20.8	4.7	1860	San Francisco, Cal	San Francisco, Cal.
105413	.....	Sch.	Andrew Jackson	198	188	120.9	25.3	8.1	1874	Grand Haven, Mich	Port Huron, Mich.
73	.....	Sch.	Andrew Johnson	13	13	43.6	19.3	4.3	.....	.....	Annapolis, Md.
1598	.....	Slp.	Andrew Johnson	19	18	40.0	12.0	3.2	1865	Brookhaven, N. Y	Do.
105331	.....	Sch.	Andrew Lawrence	28	26	50.3	20.0	4.2	1874	Glenwood, N. Y	New York, N. Y.
105299	J. N. K. L.	Sch.	Andrew Nebinger	293	261	127.0	32.8	9.7	1873	Milford, Del	Bangor, Me.
701	H. B. S. F.	Sch.	[2]Andrew Peters	117	98	91.1	23.2	8.1	1854	Columbia, Me	Calais, Me.
106690	.....	Sch.	Andrew Price	8	8	34.0	12.5	3.2	1889	Lake Charles, La	Galveston, Tex.
105490	.....	Sch.	Andrew A. Lewis	7	5	44.1	14.8	3.3	1872	Somerset County, Md	Bridgeton, N. J.
1647	.....	Sch.	Andrew J. Bradshaw	25	24	52.4	16.8	4.0	1866	.....do	Crisfield, Md.
105060	.....	Slp.	Andrew J. Bradshaw	13	12	45.7	16.8	3.0	1871	Accomac County, Va	Norfolk, Va.
106504	.....	Sch.	Andrew J. Evans	6	5	36.4	10.8	3.0	1887	Smith Island, Md	Crisfield, Md.
105063	.....	Sch.	Andrew K. Shriver	35	34	64.9	21.5	6.2	1871	Somerset County, Md	Tappahannock, Va.
107305	.....	Slp.	Andrews Brothers	9	9	45.0	15.3	3.3	1897	Crapo, Md	Crisfield, Md.
106589	.....	Sch.	Andro Pus	5	5	28.2	12.0	2.4	1888	Biloxi, Miss	Mobile, Ala.
105928	.....	Slp.	Androscoggin	22	21	55.7	17.0	3.0	1880	Topsham, Me	Bath, Me.
106575	.....	Sch.	Ane	10	9	31.2	12.0	2.5	1888	Seattle, Wash	Port Townsend, Wash.
107013	K. L. Q. S.	Cat.y.	Anemone	8	8	25.5	12.5	4.2	1893	Osterville, Mass	New York, N. Y.
107169	.....	Sch.	Aneta V	11	8	36.0	14.0	3.5	1895	Napa City, Cal	San Francisco, Cal.
106519	.....	Sch.	Angeline	41	28	67.5	20.5	4.8	1887	Bonfouca, La	Shieldsboro, Miss.
105902	.....	Sch.	Angerone O'Conner	5	5	28.5	10.3	3.0	1880	Apalachicola, Fla	Tampa, Fla.
106134	J. W. T. D.	Sch.	Angie L. Green	434	343	139.3	34.0	12.0	1882	Camden, N. J	Wilmington, Del.
106214	.....	Sch.	Angie and Ciena	10	9	45.6	14.6	3.4	1883	St. Michaels, Md	Crisfield, Md.
105111	.....	Sch.	Angie and Emma	35	33	56.5	18.9	6.8	1872	Noank, Conn	New York, N. Y.
105030	.....	Sch.	Angus Smith	580	551	182.4	32.0	12.1	1871	Milwaukee, Wis	Port Huron, Mich.
1862	.....	Sch.	Angy McNamara	46	35	64.6	21.2	6.8	1869	Dorchester County, Md	Crisfield, Md.
680	.....	Slp.	Anita	77	73	64.0	26.4	7.1	1865	Brooklyn, N. Y	New York, N. Y.
107138	.....	Sch.	Anita	88	83	82.0	24.3	6.2	1894	Benicia, Cal	San Francisco, Cal.
105688	J. S. Q. W.	Bkn.	Anita Berwind	663	595	159.5	36.0	17.5	1877	Camden, N. J	Philadelphia, Pa.
257	H. B. K. D.	Sch.	Ann	108	92	80.0	23.6	7.2	1835	Pittston, Me	Boston, Mass.
107107	.....	Cat.y.	Ann	7	7	26.5	12.2	3.8	1893	Osterville, Mass	New York, N. Y.
738	.....	Sch.	Ann Amelia	67	64	67.0	22.9	6.4	1859	Brookhaven, N. Y	Port Jefferson, N. Y.
819	.....	Slp.	Ann Amelia	15	14	38.6	15.0	4.0	1867	Staten Island, N. Y	Perth Amboy, N. J.
1762	.....	Slp.	Ann Augusta	23	22	49.0	18.0	4.3	1868	Rockaway, N. Y	Patchogue, N. Y.
708	.....	Sch.	Ann Cooley	27	26	52.1	19.8	5.0	1853	Elizabethport, N. J	Bridgeton, N. J.
105234	.....	Sch.	Ann Eliza	24	22	55.7	16.3	5.3	1873	Boggy Bayou, Fla	Shieldsboro, Miss.
1253	.....	Sch.	Ann Elizabeth	17	16	42.5	13.8	5.6	1831	Waterford, Conn	New London, Conn.
1964	.....	Slp.	Ann Elizabeth	9	9	37.0	13.0	3.0	1870	Norfolk, Va	Norfolk, Va.
105081	.....	Slp.	Ann Elizabeth	10	9	38.2	14.6	3.4	1871	York County, Va	Do.
418	.....	Slp.	Ann Gertrude	14	13	40.6	15.2	4.3	1851	Patchogue, N. Y	Bridgeport, Conn.
387	.....	Sch.	Ann Maria	256	243	131.2	26.3	11.3	1864	Conneaut, Ohio	Chicago, Ill.
1079	.....	Sch.	Ann Maria	22	21	45.0	12.8	6.1	1847	Georgetown, Me	Waldoboro, Me.
106219	.....	Sch.	Ann Matilda	10	9	46.5	12.9	3.7	1883	St. Michaels, Md	Baltimore, Md.
1562	.....	Sch.	Ann McGuinn	32	16	73.5	23.7	3.4	1868	Tangipahoa, La	New Orleans, La.
1332	.....	Sch.	Ann Parker	54	51	60.0	20.0	6.0	1850	Wells, Me	Gloucester, Mass.
105774	.....	Sch.	Ann Rebecca	20	19	51.0	15.8	4.7	1878	Clear Lake, Tex	Galveston, Tex.
854	.....	Sch.	Ann Virginia	29	27	46.0	18.6	4.8	1862	Baltimore, Md	Tappahannock Va.
1727	.....	Slp.	Ann Virginia	12	6	37.5	13.0	3.9	1868	.....do	Bridgeton, N. J.
105157	.....	Slp.	Ann Virginia	18	17	46.0	17.4	4.0	1872	Crisfield, Md	Baltimore, Md.
107062	.....	Sch.	Ann C. Stuart	50	47	59.4	22.2	5.7	1893	Ellsworth, Me	Ellsworth, Me.
107232	.....	Sch.	Ann E. Maasch	30	20	63.2	19.0	5.2	1896	Solomon Island, Md	Baltimore, Md.
105065	.....	Slp.	Ann G. Goodsell	10	9	39.3	15.4	3.1	1871	Somerset County, Md	Do.
106031	J. V. Q. D.	Sch.	Ann J. Trainer	426	405	141.8	35.2	11.7	1881	Camden, N. J	Philadelphia, Pa.
817	.....	Slp.	Ann L. Barnes	15	14	40.4	15.3	4.4	1860	Patchogue, N. Y	New York, N. Y.
342	.....	Sch.	Ann S. Deas	34	32	53.7	19.0	6.2	1854	Charleston, S. C	Charleston, S. C.
823	.....	Slp.	Ann Elizabeth Chard	7	7	32.0	11.2	4.2	1866	City Island, N. Y	New York, N. Y.
1812	J. G. V. K.	Sch.	Ann Louisa Lockwood	338	266	125.2	29.1	15.7	1869	Norwalk, Conn	Do.
1553	.....	Slp.	Anna	11	10	38.5	13.9	4.2	1868	Rye, N. Y	Boston, Mass.
105019	.....	Slp.	Anna	11	10	35.3	13.6	4.8	1871	Groton, Conn	Stonington, Conn.
105394	J. P. S. H.	Sch.	Anna	488	464	141.0	33.0	12.0	1874	Stonybrook, N. Y	Port Jefferson, N. Y.
105562	.....	Slp.	Anna	8	8	34.5	16.4	3.8	1875	Tobacco Stick, Md	Baltimore, Md.
105646	.....	Slp.,y.	Anna	10	10	32.0	14.3	4.4	1876	Glenwood, N. Y	Do.
105771	.....	Sch.	Anna	26	26	70.0	17.0	5.0	1878	St. Michaels, Md	Newport News, Va.
105866	.....	Sch.	Anna	14	13	43.5	16.3	3.5	1879	Sharptown, Md	Norfolk, Va.

[1] Formerly schooner Dictator.

[2] Formerly { a schooner Crystal Palace. b British schooner St. George.

MERCHANT SAILING VESSELS OF THE UNITED STATES—Continued.

Official No.	Signal letters.	Rig.	Name of vessel.	Gross tonnage.	Net tonnage.	Length.	Breadth.	Depth.	When built.	Where built.	Home port (where permanent document issues).
						Feet.	*Feet.*	*Feet.*			
105957	.....	Sch.	Anna	32	30	51.0	18.5	5.0	1880	Charleston, S. C	Charleston, S. C.
105987	J. V. G. H.	Sch.	Anna	239	227	117.0	29.5	10.6	1881	San Francisco, Cal	San Francisco, Cal.
106562	.....	Slp.	Anna	6	6	28.0	13.8	3.3	1888	St. Andrews, Fla	Apalachicola, Fla.
106660	.....	Sch.	Anna	8	8	44.0	11.6	3.1	1889	Shalliotte, N. C	Wilmington, N. C.
106662	.....	Slp.	Anna	12	12	38.2	14.0	5.3	1868	New York, N. Y	Plymouth, Mass.
106824	.....	Slp.	Anna	5	5	31.3	9.5	3.1	1888	Port Blakeley, Wash	Sitka, Alaska.
106084	.....	Slp.	Anna C.	10	10	38.5	14.0	3.5	1882	Milford, Conn	Greenport, N. Y.
105811	.....	Slp.	Anna J	5	5	31.0	11.4	3.2	1878	Absecon, N. J	Somers Point, N. J.
744	.....	Slp.	Anna M	42	40	53.7	21.2	4.9	1856	Millville, N. J	New York, N. Y.
1481	.....	Slp.	Anna M	11	10	39.2	13.7	4.3	1867	Brooklyn, N. Y	Jacksonville, Fla.
105083	.....	Slp.	Anna M	10	5	35.0	13.0	4.0	1872	Port Norris, N. J	Bridgeton, N. J.
105614	.....	Slp.	Anna T	13	13	43.0	16.0	4.9	1875	Bayport, N. Y	Perth Amboy, N. J.
105911	.....	Slp.	Anna W	6	6	38.0	11.0	2.4	1880	New Haven, Conn	New Haven, Conn.
105518	.....	Sch.	Anna Aden	35	33	54.0	21.3	4.3	1875	Vallejo, Cal	San Francisco, Cal.
1981	.....	Slp.	Anna Bell	6	5	31.4	11.9	3.2	1870	York County, Va	Norfolk, Va.
106146	.....	Sch.	Anna Bell	5	5	28.9	10.5	2.7	1883	Hunting Quarters, N. C	Beaufort, N. C.
106531	.....	Sch.	Anna Bell	30	28	52.0	20.0	4.5	1888	Paulsboro, N. J	Camden, N. J.
106624	.....	Slp.	Anna Bell	7	6	30.7	13.7	3.3	1888	Oyster Bay, N. Y	Coldspring, N. Y.
739	.....	Sch.	Anna Brown	48	46	63.6	21.7	5.0	1866	Westfield, N. Y	New York, N. Y.
106163	.....	Sch.	Anna Camp	83	78	82.0	23.8	7.0	1883	Goshen, N. J	Philadelphia, Pa.
105965	.....	Slp.	Anna Catharina	8	8	30.0	13.6	3.3	1881	San Francisco, Cal	San Francisco, Cal.
1654	.....	Slp.	Anna Clarke	8	8	37.9	14.1	3.1	1868	Newtown, Md	Norfolk, Va.
1839	.....	Slp.	Anna Cora	10	9	39.5	14.8	4.0	1869	Somerset County, Md	Baltimore, Md.
106651	.....	Sch.	Anna Elizabeth	9	8	47.0	12.1	3.0	1889	North River, N. C	Beaufort, N. C.
105526	.....	Sch.	Anna Ellen	49	47	70.0	22.7	5.7	1875	Wicomico, Md	Crisfield, Md.
106744	.....	Sch.	Anna Evans	6	5	36.0	10.3	3.1	1889	Somerset County, Md	Do.
1726	.....	Sch.	Anna Frances	37	35	63.5	21.4	6.0	1868	.....do	Baltimore, Md.
105654	.....	Sch.	Anna Frances	6	5	50.3	12.8	2.7	1876	.....do	Crisfield, Md.
1963	.....	Slp.	Anna Jane	10	9	33.3	13.2	3.3	1870	Setauket, N. Y	New York, N. Y.
105305	.....	Sch.	Anna Jones	19	18	46.0	16.0	4.9	1873	St. Michaels, Md	Newport News, Va.
105165	.....	Sch.	Anna Laura	19	18	45.6	15.9	5.0	1872	Crisfield, Md	Cape Charles, Va.
106980	.....	Slp.	Anna Lea	6	6	40.3	11.1	3.2	1892	Harlowe, N. C	Beaufort, N. C.
107128	.....	Slp.	Anna Lena	5	5	36.8	11.7	2.9	1894	Crisfield, Md	Norfolk, Va.
1658	.....	Sch.	Anna Lloyd	60	57	80.0	22.0	5.0	1863	Somerset County, Md	Crisfield, Md.
105490	.....	Sch.	Anna Maria	56	53	75.0	21.6	5.7	1875	Baltimore, Md	Baltimore, Md.
105602	.....	Slp.	Anna Maria	16	15	48.0	15.4	3.7	1876	Bayport, N. Y	Patchogue, N. Y.
105453	.....	Sch.	Anna Marts	48	31	76.0	20.2	5.3	1874	Millville, N. J	Baltimore, Md.
106777	K. H. N. T.	Sch.	Anna Pendleton	548	521	157.0	34.7	12.8	1890	Millbridge, Me	Belfast, Me.
105027	.....	Slp.	Anna Pitcher	8	8	33.3	13.0	4.3	1871	North Kingston, R. I	Newport, R. I.
107045	.....	Cat.	Anna St. Clair	6	6	28.8	12.7	3.6	1893	Patchogue, N. Y	Patchogue, N. Y.
105558	.....	Slp.	Anna Seaman	7	6	29.5	11.6	3.2	1874	Eastport, N. Y	New York, N. Y.
999	H. C. J. N.	Sch.	Anna Shepard	184	175	94.4	28.0	7.6	1858	Port Jefferson, N. Y	Rockport, Me.
106291	....	Sch.	Anna Sherman	40	38	60.9	21.5	5.6	1884	Cambridge, Md	Baltimore, Md.
105542	.....	Sch.	Anna Worrel	29	20	56.0	19.0	4.7	1875	Camden, N. J	Camden, N. J.
107070	.....	Sch.	Anna Young	10	9	43.0	13.6	3.6	1893	New Berlin, Fla	Fernandina, Fla.
105062	.....	Sch.	Anna A. Croswell	40	38	61.8	20.5	6.1	1871	Somerset County, Md	Tappahannock, Va.
1580	.....	Sch.	Anna A. Willets	12	9	40.4	15.5	3.5			Crisfield, Md.
147	.....	Sch.	Anna B. Jacobs	94	89	84.2	27.5	6.2	1858	Easthaven, Conn	New Haven, Conn.
1596	.....	Sch.	Anna D. Price	55	53	65.5	22.2	6.3	1867	Patchogue, N. Y	Belfast, Me.
105093	.....	Sch.	Anna E. Chase	10	9	38.0	11.2	3.2	1872	Shelltown, Md	Crisfield, Md.
105808	.....	Slp.	Anna E. Gordon	6	6	29.4	12.0	3.0	1878	Patchogue, N. Y	Greenport, N. Y.
105404	J. P. V. H.	Sch.	Anna E. Ketchum	390	370	126.0	32.0	14.5	1874	Chester, Pa	Philadelphia, Pa.
105235	J. L. W. N.	Sch.	Anna E. Kranz	682	598	158.7	34.1	17.2	1873	Bath, Me	Boston, Mass.
710	.....	Slp.	Anna E. Leet	41	39	53.0	21.7	5.5	1862	Guilford, Conn	New York, N. Y.
107090	.....	Sch.	Anna F. Mehrhof	52	50	73.0	23.5	5.4	1894	Grassy Point, N. Y	Newark, N. J.
105534	.....	Sch.	Anna H. Mason	33	32	55.0	18.0	7.0	1875	Kennebunk, Me	Gloucester, Mass.
106404	.....	Sch.	Anna I. Gale	38	36	61.5	21.5	4.7	1886	Somerset County, Md	Baltimore, Md.
105852	J. T. L. G	Sch.	Anna L. Mulford	545	518	142.9	34.8	15.9	1879	Millville, N. J	Philadelphia, Pa.
106958	.....	Sch.	Anna L. Ponder	97	92	80.0	25.0	5.6	1892	Milton, Del	Wilmington, Del.
106203	.....	Sch.	Anna L. Sanborn	34	33	56.0	17.2	5.8	1883	Salem, Mass	Salem, Mass.
106878	.....	Slp.	Anna M. Dawson	6	6	31.5	11.8	3.3	1891	Rhode River, Md	Annapolis, Md.
106157	.....	Sch.	Anna M. Estell	134	127	98.0	24.0	7.5	1883	Stafford County, Va	Baltimore, Md.
105084	.....	Sch.	Anna M. Harris	27	16	53.8	18.8	4.7	1868	Dorchester, N. J	Bridgeton, N. J.
105072	.....	Slp.	Anna M. Moore	5	5	30.0	10.8	3.3	1871	Havre de Grace, Md	Baltimore, Md.
106994	.....	Sch.	Anna M. Newcomb	24	15	51.6	16.7	4.9	1893	Leesburg, N. J	Bridgeton, N. J.
106014	.....	Sch.	Anna M. Robbins	25	15	52.5	17.8	5.3	1881	Dorchester, N. J	Do.
106767	K. H. L. M.	Sch.	Anna M. Stammer	419	315	142.3	34.1	10.8	1890	Bath, Me	Shieldsboro, Miss.
1811	.....	Sch.	Anna O. Hanson	185	176	113.0	26.0	9.7	1869	Depere, Wis	Milwaukee, Wis.
1386	.....	Sch.	Anna P. Grover	246	234	137.0	26.0	9.7	1868	Vermilion, Ohio	Grand Haven, Mich.
105958	J. V. C. F.	Sch.	Anna R. Bishop	448	426	146.0	34.2	12.0	1880	Wilmington, Del	Philadelphia, Pa.
106111	.....	Sch.	Anna R. Ludlam	15	14	42.0	15.0	3.6	1882	Dennisville, N. J	Bridgeton, N. J.
105275	J. N. C. G.	Sch.	Anna W. Barker	246	234	105.5	27.4	8.4	1873	Castine, Me	Castine, Me.
106392	.....	Sch.	Anna W. Neal	16	9	44.6	15.9	4.3	1885	Dorchester, N. J	Camden, N. J.
106403	K. D. H. C.	Sch.	Anna E. J. Morse	733	651	162.8	35.1	17.9	1886	Bath, Me	Portland, Me.
105865	.....	Slp.	Annabell	6	6	30.0	12.0	3.0	1879	Greenport, N. Y	Greenport, N. Y.
106475	.....	Sch.	Annabell Wilson	490	467	174.0	32.2	12.0	1887	Mount Clemens, Mich	Marquette, Mich.
107049	.....	Sch.	Annah D. Stinson	6	5	30.0	10.8	4.0	1893	Surry, Me	Ellsworth, Me.
1993	.....	Sch.	Anne	5	5	39.8	10.9	2.4	1871	Somerset County, Md	Crisfield, Md.
106194	.....	Sch.	Anne Bernard	23	22	55.4	17.1	5.4	1883	Pocomoke City, Md	Do.

MERCHANT **SAILING** VESSELS OF THE UNITED STATES—Continued.

Official No.	Signal letters.	Rig.	Name of vessel.	Gross tonnage.	Net tonnage.	Length.	Breadth.	Depth.	When built.	Where built.	Home port (where permanent document issues).
						Feet.	*Feet.*	*Feet.*			
105657		Sch.	Anne Comber	39	26	61.5	21.3	5.9	1876	Baltimore, Md	Baltimore, Md.
106208	K. B. R. Q.	Sch.	Anne Lord	287	246	125.0	32.7	9.9	1883	Brewer, Me	Bangor, Me.
106314		Sch.	Anne May	7	5	46.0	12.0	3.0	1884	Somerset County, Md	Tappahannock, Va.
105859		Sch.	Anne E. Wiley	25	23	52.4	18.8	4.8	1879	Dorchester County, Md	Baltimore, Md.
107213		Sch.	Annette	9	7	46.2	13.4	2.4	1895	Washington, D. C	Washington, D. C.
106582		Sch.	Annghen	11	11	39.6	14.3	4.0	1888	Kinnekoet, N. C	Edenton, N. C.
771		Slp.	Annie	7	7	36.0	12.4	3.0	1866	Westchester, N. Y	New York, N. Y.
886		Slp.	Annie	6	6	28.8	12.7	3.1	1865	Norfolk, Va	Norfolk, Va.
1206		Slp.	Annie	12	11	34.0	12.5	4.5	1871	San Francisco, Cal	San Francisco, C l.
1665		Sch.	Annie	37	24	60.3	18.3	6.4	1866	Mathews County, Va	Cape Charles, Va.
1790		Slp.	Annie	54	51	54.0	26.0	6.1	1869	Astoria, N. Y	New York, N. Y.
1876		Sch.	Annie	25	24	54.4	19.0	4.9	1870	Mathews County, Va	Do.
1946		Sch.	Annie	17	16	41.0	16.0	4.8	1870	Key West, Fla	Key West, Fla.
1992		Sch.	Annie	5	5	23.6	10.0	3.0	1871	Cedar Keys, Fla	Tampa, Fla.
105395		Slp.	Annie	9	9	42.0	11.5	3.4	1870	Newark, Md	Newport News, Va.
105417		Sch.	Annie	13	12	37.0	14.1	5.0	1872	Eastport, Me	Lubec, Me.
105442		Slp.	Annie	18	17	53.0	15.0	4.8	1874	Islip, N. Y	Mobile, Ala.
105642		Slp.	Annie	14	14	41.6	14.0	3.0	1876	Perkins, Me	Boston, Mass.
105650		Slp.	Annie	5	5	28.5	11.6	3.0	1876	Tuckertown, N. Y	Patchogue, N. Y.
105684		Sch.	Annie	41	39	57.0	22.2	4.5	1877	San Francisco, Cal	San Francisco, Cal.
106023		Sch.	Annie	11	11	56.0	15.6	4.0	1881	Townecreek, Md	Annapolis, Md.
106114		Slp.	Annie	6	6	29.4	10.0	5.0	1877	Boston, Mass	Boston, Mass.
106201		Sch.	Annie	17	11	55.9	10.4	4.8	1883	Pocomoke City, Md	Cape Charles, Va.
106215		Sch.	Annie	18	17	51.3	16.6	4.0	1883	Havre de Grace, Md	Newport News, Va.
106560		Slp.	Annie	5	5	30.0	12.4	3.0	1886	Babylon, N. Y	Patchogue, N. Y.
106621		Slp.	Annie	6	5	33.4	11.9	2.8	1880	Patchogue, N. Y	New Haven, Conn.
106671		Sch.	Annie	8	8	30.0	13.7	3.4	1888	Hog Island, Tex	Rockport, Tex.
106675		Slp.	Annie	15	14	41.0	15.6	4.4	1889	Fairhaven, Md	Annapolis, Md.
106698		Slp.	Annie	5	5	32.6	10.8	2.8	1888	Smiths Landing, N. J	Somers Point, N. J.
106712		Sch.	Annie	8	7	31.0	12.0	3.4	1890	Milton, Fla	Tampa, Fla.
106793		Sch.	Annie	8	8	30.8	10.0	4.9	1890	Tacoma, Wash	Tacoma, Wash.
106796		Sch.	Annie	14	14	42.3	13.0	4.9	1890	Seattle, Wash	Port Townsend, Wash.
106853	K. J. Q. S.	Slp. y.	Annie	18	17	42.5	16.5	4.8	1887	Islip, N. Y	Tuckerton, N. J.
106855		Sch.	Annie	6	6	32.3	9.7	2.5	1891	Key West, Fla	Key West, Fla.
106875		Cat.	Annie	5	5	26.3	12.2	3.8	1883	Saunderstown, R. I	Newport, R. I.
106882		Slp.	Annie	11	10	40.5	14.0	3.0	1891	Sarahs Creek, Va	Newport News, Va.
106935		Slp.	Annie	6	6	35.5	11.8	2.6	1884	East Moriches, N. Y	Patchogue, N. Y.
106942		Sch.	Annie	15	14	45.0	14.1	4.0	1892	Cedar Keys, Fla	Key West, Fla.
107069		Sch.	Annie	5	5	42.0	9.4	2.3	1891	Apalachicola, Fla	Do.
107257		Slp.	Annie	11	7	33.8	13.9	5.4	1896	New London, Conn	New London, Conn.
107297		Slp.	Annie	7	7	38.3	13.2	3.2	1897	Whitehaven, Md	Crisfield, Md.
107344		Slp.	Annie A	12	9	36.6	14.2	4.8	1898	Half Moon, Ga	Savannah, Ga.
106171		Sch.	Annie B	8	8	38.0	11.3	3.7	1883	Straits, N. C	Beaufort, N. C.
106290		Sch.	Annie B	23	13	57.5	20.2	3.7	1884	Biloxi, Miss	New Orleans La.
107113		Sch.	Annie B	10	10	31.6	14.2	4.4	1894	Amesbury, Mass	Portsmouth, N. H.
107146		Sch.	Annie B	7	6	35.0	12.0	5.0	1895	Naples, Fla	Key West, Fla.
106929		Slp.	Annie D	10	9	33.4	14.2	3.3	1885	Staten Island, N. Y	Greenport, N. Y.
106083		Slp.	Annie E	6	6	28.6	13.4	3.0	1882	Flatlands, N. Y	New York, N. Y.
106868		Sch.	Annie E	72	68	71.0	25.6	5.9	1891	Alameda, Cal	San Francisco, Cal.
107098		Slp.	Annie E	7	6	31.0	13.5	3.2	1894	Patchogue, N. Y	Patchogue, N. Y.
106776		Slp.	Annie G	23	21	48.0	17.5	4.9	1890	Nyack, N. Y	Do.
105701		Slp. y.	Annie H	5	5	31.0	11.9	2.8	1877	Amityville, N. Y	Perth Amboy, N. J.
106479		Slp.	Annie K	5	5	32.1	11.0	3.0	1886	Port Washington, N. Y	Coldspring, N. Y.
106287		Slp.	Annie L	14	14	39.2	16.5	4.0	1884	Paulsboro, N. J	Camden, N. J.
106859		Slp. y.	Annie L	10	10	40.0	12.9	5.5	1891	Patchogue, N. Y	New York, N. Y.
100129		Sch.	Annie M	13	12	45.2	14.5	4.3	1882	Pocomoke City, Md	Newport News, Va.
107064		Sch.	Annie M	12	11	31.8	13.1	4.5	1893	Southpark, Wash	Seattle, Wash.
106091		Sch.	Annie P	19	18	49.5	18.0	3.4	1882	Back Bay, Miss	Shieldsboro, Miss.
106799		Cat.	Annie V	6	6	29.5	13.4	4.0	1890	Patchogue, N. Y	Patchogue, N. Y.
107212		Cat.	Annie Adams	5	5	23.7	11.0	3.3	1891	Osterville, Mass	Chatham, Mass.
106196	K. B. Q. D.	Sch.	Annie Ainslee	303	250	128.2	31.8	10.1	1883	Philadelphia, Pa	Philadelphia, Pa.
105144		Sch.	Annie Belle	84	71	82.5	24.0	6.5	1872	Salisbury, Md	Baltimore, Md.
105508		Sch.	Annie Belle	63	59	77.8	23.0	5.7	1875	Federalsburg, Md	Do.
106917		Slp.	Annie Belle	9	9	30.6	12.4	5.1	1892	Boothbay Harbor, Me	Portland, Me.
107356		Slp.	Annie Bennett	10	10	46.6	15.8	3.6	1898	Inverness, Md	Crisfield, Md.
106931		Slp.	Annie Bess	9	9	29.5	11.5	7.0	1892	Camden, Me	Mt. Desert Ferry, Me.
105043	J. L. B. P.	Sch.	Annie Bliss	334	275	135.7	30.1	11.3	1871	Thomaston, Me	New York, N. Y.
106375		Sch.	Annie Cleveland	7	7	47.5	10.1	3.2	1885	Somerset County, Md	Annapolis, Md.
105023		Slp.	Annie Colton	5	5	28.8	11.0	3.0	1871	Patchogue, N. Y	Edenton, N. C.
17890		Sch.	[1]Annie Cooney	24	16	51.8	17.8	5.7	1857	Somerset County, Md	Philadelphia, Pa.
16068		Sch.	[2]Annie Cora	44	42	59.0	21.0	5.6	1842	Wilmington, Del	Richmond, Va.
106182		Sch.	Annie Dall	149	142	110.9	24.6	7.7	1883	Chicago, Ill	Milwaukee, Wis.
106154		Slp.	Annie Douglass	12	7	40.0	14.0	4.0	1883	Dias Creek, N. J	Bridgeton, N. J
106296		*Sch.	Annie Eliza	30	28	54.8	20.3	3.8	1884	San Francisco, Cal	San Francisco, Cal.
105653		Slp.	Annie Ellwood	5	5	27.5	12.0	2.8	1876	Bayport, N. Y	New York, N. Y.
105722		Slp.	Annie Ellsworth	12	6	44.0	13.4	3.4	1869	Baltimore, Md	Cape Charles, Va.

[1]Formerly schooner Mary Clotilda.

[2]Formerly sloop Mary Ann.

MERCHANT **SAILING** VESSELS OF THE UNITED STATES—Continued.

Official No.	Signal letters.	Rig.	Name of vessel.	Gross tonnage.	Net tonnage.	Length.	Breadth.	Depth.	When built.	Where built.	Home port (where permanent document issues).
						Feet.	*Feet.*	*Feet.*			
105736	.....	Sch.	Annie Emma	8	7	35.9	11.4	3.3	1877	Mathews County, Va	Newport News, Va.
106054	.....	Sch.	Annie Emma	10	9	34.0	14.0	2.0	1882	Port Lavaca, Tex	Port Lavaca, Tex.
106526	.....	Sch.	Annie Ethel	10	5	50.2	11.7	3.6	1885	Rock Creek, Md	Crisfield, Md.
107122	.....	Sch.	Annie Fairview	12	12	49.0	14.1	3.5	1894	St. Marys, Ga	St. Marys, Ga.
1417	.....	Sch.	Annie Farrow	39	37	58.4	16.7	4.7	1868	Ocracoke, N. C	Newbern, N. C.
106485	.....	Slp.	Annie Florence	8	8	33.7	13.6	3.4	1886	Speonk, N. Y	Patchogue, N. Y.
105638	.....	Slp.	Annie Frances	7	7	30.4	12.6	3.5	1876	Greenwich, Conn	New Haven, Conn.
105514	.....	Sch.	Annie Francis	9	8	39.0	14.0	3.0	1875	Norfolk, Va	Norfolk, Va.
1429	.....	Sch.	Annie Gibson	16	15	47.6	15.9	4.6	1868	Washington, D. C	Alexandria, Va.
105675	.....	Sch.	Annie Godfrey	17	16	39.0	15.5	6.0	1877	Noank, Conn	Somers Point, N. J.
107217	K. M. Q. H.	Sch.	Annie Groenlaw	102	102	90.0	24.8	9.4	1896	Essex, Mass	Gloucester, Mass.
106873	.....	Slp.	Annie Grey	6	6	30.2	10.0	2.7	1882	Dog Fish Bay, Wash	Seattle, Wash.
105263	J. M. W. D.	Sch.	Annie Gus	99	94	87.5	24.0	7.5	1871	Pembroke, Me	Calais, Me.
105177	.....	Sch.	Annie Hodges	47	45	61.5	21.8	6.1	1872	Baltimore, Md	Baltimore, Md.
1995	.....	Slp.	Annie Homan	15	12	48.0	18.4	4.6	1871	Greenport, N. Y	Edenton, N. C.
106347	.....	Slp.	Annie Ishom	5	5	34.6	11.0	2.5	1885	Norfolk County, Va	Norfolk, Va.
107126	.....	Slp.	Annie James	6	5	37.3	11.9	3.1	1894	Crisfield, Md	Cape Charles, Va.
105916	J. T. S. M.	Bk.	[1]*Annie Johnson*	1,049	976	212.1	34.1	21.6	1872	Harrington, England	San Francisco, Cal.
105939	.....	Sch.	Annie Kelso	11	5	49.7	12.4	2.8	1880	Onancock, Va	Cape Charles, Va.
106026	J. V. P. K.	Sch.	Annie Larsen	376	357	142.8	34.6	11.0	1881	Port Blakeley, Wash	San Francisco, Cal.
107112	.....	Sch.	Annie Laura	11	10	39.8	13.7	5.3	1894	Eastport, Me	Eastport, Me.
105059	.....	Sch.	Annie Lawson	7	7	42.7	12.8	2.7	1868	Philadelphia, Pa	Baltimore, Md.
105256	J. M. S. Q.	Sch.	Annie Lee	119	113	89.0	26.2	7.4	1873	Jonesboro, Me	Machias, Me.
106730	.....	Slp. y.	Annie Lee	6	6	33.0	11.1	5.2	1890	Friendship, Me	Ellsworth, Me.
105408	J. P. W. F.	Bk.	Annie Lewis	671	637	150.9	32.4	17.9	1874	Deering, Me	Portland, Me.
106236	.....	Slp.	Annie Lloyd	7	7	33.7	12.1	3.0	1883	Greenback, Va	Chincoteague, Va.
106072	.....	Sch.	Annie Louise	49	47	66.5	21.8	4.4	1882	Kennebunk, Me	Dennis, Mass.
106816	.....	Sch.	Annie Maria	33	32	57.0	20.3	4.0	1891	San Francisco, Cal	San Francisco, Cal.
1390	.....	Sch.	Annie May	43	41	62.0	21.0	4.6	1868	Yarmouth, Me	Castine, Me.
1943	.....	Sch.	Annie May	29	19	63.2	22.3	4.7	1870	Accomac, Va	Cape Charles, Va.
29947	.....	*Slp.	Annie May	46	44	55.3	20.2	4.6	1883	Mobile, Ala	Mobile, Ala.
105293	.....	Sch.	Annie May	9	9	47.0	13.0	3.3	1873	Crisfield, Md	Crisfield, Md.
105405	.....	Slp.	Annie May	11	10	35.8	14.4	3.7	1874	Bayshore, N. Y	Patchogue, N. Y.
106372	.....	Slp.	Annie May	6	6	30.8	13.6	3.0	1885	Patchogue, N. Y	Do.
106434	.....	Slp.	Annie May	12	11	37.0	13.3	6.0	1885	Eastport, Me	Eastport, Me.
107007	.....	Slp.	Annie May	8	8	30.0	11.4	5.1	1893	Bremen, Me	Waldoboro, Me.
107287	.....	Sch.	Annie Mills	15	15	54.5	15.6	3.8	1897	Taylors Island, Md	Baltimore, Md.
106615	.....	Sch.	Annie Moore	10	5	41.2	14.1	3.4	1889	Smyrna, N. C	Beaufort, N. C.
1873	.....	Slp.	Annie Neary	9	5	37.0	14.5	4.0	1870	Penngrove, N. J	Bridgeton, N. J.
105219	.....	Slp.	Annie Phillips	7	7	34.6	12.6	3.1	1873	York County, Va	Norfolk, Va.
105493	.....	Slp.	Annie Price	5	5	29.5	12.5	3.0	1883	Patchogue, N. Y	Coldspring, N. Y.
105635	J. R. W. Q.	Bk.	Annie Reed	747	718	162.0	33.2	18.2	1876	Waldoboro, Me	New York, N. Y.
106514	.....	Sch.	Annie Root	47	45	53.2	21.9	6.5	1887	Calcasieu, La	Galveston, Tex.
105681	.....	Sch.	Annie Ross	9	9	50.4	11.0	2.8	1876	Somerset County, Md	Baltimore, Md.
1067	.....	Sch.	Annie Sargent	66	63	72.6	20.7	7.7	1861	Lothbay, Me	Boothbay, Me.
1850	.....	Slp.	Annie Tennis	8	8	32.4	13.9	3.4	1868	York County, Va	Norfolk, Va.
107033	.....	Sch.	Annie Thomas	12	11	43.0	12.8	3.6	1893	Ocracoke, N. C	Newbern, N. C.
349	.....	Sch.	Annie Wando	12	12	42.0	13.0	4.7	1867	Charleston, S. C	Charleston, S. C.
106353	.....	Sch.	Annie Wesley	93	65	84.5	23.0	8.5	1885	Essex, Mass	Gloucester, Mass.
1719	.....	Slp.	Annie Williams	6	6	31.6	11.1	2.2	1868	Newark, Md	Chincoteague, Va.
106669	.....	Sch.	Annie Willimina	19	18	48.0	16.8	4.3	1889	Thunderbolt, Ga	Savannah, Ga.
106073	.....	Slp.	Annie Wilson	7	7	31.3	12.4	3.0	1873	Osterville, Mass	Providence, R. I.
105357	J. P. F. V.	Sch.	Annie A. Booth	202	165	113.8	29.0	9.0	1874	Port Jefferson, N. Y	New York, N. Y.
106074	.....	Slp.	Annie A. Smith	10	10	36.0	14.0	3.8	1882	Freeport, N. Y	Perth Amboy, N. J.
106686	K. G. R. H.	Sch.	Annie B. Mitchell	463	439	145.3	34.0	11.9	1889	Madison, Conn	New London, Conn.
105950	J. V. B. L.	Sch.	Annie C. Grace	516	454	140.7	34.4	15.1	1880	Camden, N. J	Philadelphia, Pa.
106141	.....	Sch.	Annie C. Hall	88	61	84.0	22.5	8.4	1882	Boothbay, Me	Gloucester, Mass.
106831	.....	Sch.	Annie C. Johnson	32	30	59.0	20.6	5.4	1891	Solomon, Md	Annapolis, Md.
107319	.....	Slp.	Annie C. Johnson	7	7	33.0	12.4	3.4	1897	.....do	Do.
106264	.....	Sch.	Annie C. Thomas	5	5	40.2	12.6	3.3	1884	Hatteras, N. C	Newbern, N. C.
1369	.....	Sch.	Annie E. Derrickson	57	54	65.6	21.5	6.0	1867	Milton, Del	Coldspring, N. Y.
105548	.....	Sch.	Annie E. Draper	43	41	60.6	21.0	5.3	1875	Magnolia, Del	Wilmington, Del.
107160	.....	†Sch.	Annie E. Edwards	61	39	72.8	22.6	6.2	1895	Tottenville, N. Y	Perth Amboy, N. J.
105494	.....	Sch.	Annie E. Fowler	17	16	37.5	15.3	6.0	1875	Noank, Conn	Somers Point, N. J.
1898	.....	Sch.	Annie E. Lane	50	48	67.0	20.3	6.9	1870	Boothbay, Me	Salem, Mass.
105663	.....	Sch.	Annie E. Mine	16	15	39.0	17.0	3.4	1876	San Francisco, Cal	San Francisco, Cal.
106864	.....	Slp.	Annie E. Northam	12	6	43.2	15.6	3.9	1891	Solomons Island, Md	Annapolis, Md.
1961	.....	Sch.	Annie E. Reynolds	88	84	83.8	24.8	6.0	1870	Frederica, Del	Norfolk, Va.
106127	J. W. R. C.	Sch.	Annie E. Rickerson	250	213	112.4	29.7	10.6	1882	Franklin, Me	New York, N. Y.
107088	.....	Slp.	Annie E. Spencer	6	5	32.5	10.5	5.3	1894	Brooksville, Me	Bucksport, Me.
1835	J. H. D. S.	Sch.	Annie E. Stevens	265	208	116.0	28.6	8.7	1869	Chester, Pa	Philadelphia, Pa.
107315	.....	Slp.	Annie E. Todd	6	6	40.7	13.9	2.9	1897	Bishops Head, Md	Crisfield, Md.
105605	J. R. Q. W.	Sch.	Annie E. Webb	101	96	92.1	25.1	6.1	1876	Northport, N. Y	New York, N. Y.
106109	J. W. K. S.	Sch.	Annie F. Conlon	591	519	147.6	34.5	16.9	1882	Portsmouth, N. H	Portsmouth, N. H.
106323	.....	Slp.	Annie F. Duncan	8	7	37.6	14.1	3.3	1884	Tilghmans Island, Md	Annapolis, Md.
106444	.....	Sch.	Annie F. Kimball	41	38	59.3	19.5	5.7	1886	Boothbay, Me	Deer Isle, Me.
107202	K. M. N. L.	Sch.	Annie F. Kimball	401	337	145.1	33.1	10.1	1895	Bath, Me	Bath, Me.

[1] Formerly British ship Ada Iredale.

† Auxiliary naphtha engine.

MERCHANT SAILING VESSELS OF THE UNITED STATES—Continued.

Official No.	Signal letters.	Rig.	Name of vessel.	Gross tonnage.	Net tonnage.	Length.	Breadth.	Depth.	When built.	Where built.	Home port (where permanent document issues).
						Feet.	*Feet.*	*Feet.*			
106010	.....	Sch.	Annie F. Morse	32	30	61.3	17.0	5.0	1881	Muskegon, Mich	Grand Haven, Mich.
106230	.....	Sch.	Annie F. Robinson	37	35	63.5	21.2	5.0	1883	Taylors Island, Md	Baltimore, Md.
105754	.....	Sch.	Annie F. Wahab	32	30	65.0	18.0	4.7	1877	Newbern, N. C	Newbern, N. C.
1741	.....	Slp.	Annie G. Bassett	30	29	49.5	18.0	5.0	1869	Madison, Conn	New Haven, Conn.
105427	.....	Sch.	Annie G. Midyett	28	27	52.5	17.1	4.8	1874	Cove Sound, N. C	Beaufort, N. C.
105342	.....	Sch.	Annie G. Quiner	97	79	86.0	22.3	8.0	1874	Newburyport, Mass	Buckeport, Me.
105661	J. S. F. H.	*Sch.	Annie H. Smith	1,487	1,405	200.0	40.0	24.5	1876	Calais, Me	New York, N. Y.
1985	.....	Sch.	Annie K. Dukes	31	21	62.5	18.8	5.5	1871	Oxford, Md	Baltimore, Md.
105941	.....	Slp.	Annie K. Tiller	5	5	30.0	11.2	2.8	1880	Norfolk, Va	Norfolk, Va.
106894	.....	Slp.	Annie L. Clayter	7	7	33.0	10.9	5.0	1891	Brooksville, Me	North Haven, Me.
105899	J. T. R. F.	Sch.	Annie L. Henderson	428	353	140.0	32.9	12.6	1880	Camden, Me	Boston, Mass.
105804	.....	Sch.	Annie L. Russell	49	47	69.2	21.8	5.0	1878	Milford, Del	Wilmington, Del.
105840	.....	Slp.	Annie L. Steelman	6	6	27.5	11.7	2.8	1879	Beesleys Point, N. J	Somers Point, N. J.
107321	.....	Sch.	Annie L. Sterling	8	8	45.7	13.1	3.4	1897	Crisfield, Md	Crisfield, Md.
1875	.....	Sch.	Annie L. Wilder	118	112	76.0	22.5	9.0	1868	Pembroke, Me	Rockport, Me.
105248	J. M. F. D.	Sch.	Annie M. Allen	450	428	139.2	32.9	14.2	1873	Kennebunk, Me	Boston, Mass.
106540	.....	Sch.	Annie M. Ash	1,258	1,212	242.4	38.0	16.4	1888	Cleveland, Ohio	Cleveland, Ohio.
107307	K. N. D. L.	Sch.	Annie M. Campbell	505	485	168.4	37.6	12.8	1897	Port Blakeley, Wash	San Francisco, Cal.
106224	.....	Slp.	Annie M. Hayward	9	9	37.0	14.2	3.4	1883	Sharptown, Md	Crisfield, Md.
105079	.....	Sch.	Annie M. Leonard	68	64	77.5	21.8	5.6	1877	Oxford, Md	Baltimore, Md.
105472	.....	Sch.	Annie M. Peterson	631	599	190.5	33.0	13.0	1874	Greenbay, Wis	Marquette, Mich.
106863	.....	Sch.	Annie M. Preble	102	97	82.5	24.2	7.3	1891	Addison, Me	Machias, Me.
106135	.....	Sch.	Annie M. Reynolds	60	57	72.0	23.0	5.5	1882	Milford, Del	Chincoteague, Va.
105097	.....	Slp.	Annie M. Tower	77	73	70.5	25.9	6.8	1871	Poughkeepsie, N. Y	Albany, N. Y.
107092	.....	Sch.	Annie M. Turner	7	6	40.0	13.0	2.6	1894	Coinjock, N. C	Newport News, Va.
106952	.....	Slp.	Annie N. Gott	7	7	34.2	11.1	4.7	1892	Brooksville, Me	Brooklin, Me.
1554	.....	Sch.	Annie N. Mason	32	31	78.5	14.0	2.6	1868	Washington, D. C	Alexandria, Va.
105273	J. N. B. P.	Sch.	Annie P. Chase	256	227	121.6	32.4	10.0	1873	Alna, Me	Bangor, Me.
106583	.....	Sch.	Annie P. Parks	17	10	57.8	15.2	4.0	1888	St. Peters, Md	Cape Charles, Va.
106233	K. C. B. F.	Sch.	Annie R. Kemp	163	155	100.0	25.5	9.6	1883	Essex, Mass	Baltimore, Md.
105238	J. M. C. F.	Sch.	Annie R. Lewis	216	205	117.0	28.7	9.1	1873	Buckeport, Me	Buckeport, Me.
1849	.....	Sch.	Annie R. Price	45	43	67.1	22.5	6.4	1869	Somerset County, Md	Annapolis, Md.
106784	.....	Sch.	Annie R. Todd	21	20	61.4	17.0	4.7	1890	St. Peters, Md	Tappahannock, Va.
106140	.....	Sch.	Annie R. Ward	21	20	52.0	16.5	2.9	1882	Franklin City, Va	Norfolk, Va.
105046	.....	Sch.	Annie S. Carll	48	45	67.0	20.4	5.3	1871	Glenwood, N. Y	Do.
106697	J. W. G. R.	Sch.	Annie T. Bailey	448	379	134.0	33.4	13.2	1882	Bath, Me	Philadelphia, Pa.
105868	.....	Slp.	Annie T. Ruland	7	7	31.1	12.0	3.8	1874	Brooklyn, N. Y	New York, N. Y.
106773	.....	Slp.	Annie V. Amory	10	10	46.0	12.8	3.0	1890	York County, Va	Richmond, Va.
1478	J. C. P. G.	Sch.	Annie V. Bergen	183	174	108.2	28.7	7.2	1865	Port Jefferson, N. Y	New York, N. Y.
105796	.....	Sch.	Annie V. Thomas	10	9	37.5	13.9	5.3	1878	North Haven, Me	Rockport, Me.
105933	.....	Sch.	Annie W. Hodgdon	25	23	50.4	15.8	5.8	1880	Boothbay, Me	Gloucester, Mass.
286	H. B. L. W.	*Sch.	Annie W. Weston	715	679	149.6	31.6	19.6	1867	Boston, Mass	New York, N. Y.
1923	.....	Sch.	Annie and Ann	74	71	82.5	16.8	6.6	1870	Hamburg, Pa	Philadelphia, Pa.
105858	.....	Cat.	Annie and Katie	6	6	27.2	12.6	4.0	1877	Newport, R. I	Lubec, Me.
106311	.....	Slp.	Annie and Maud	9	5	39.8	14.2	3.5	1884	Cambridge, Md	Bridgeton, N. J.
157308	.....	Slp.	[1]Annie and Nora	15	14	41.0	16.4	4.4	1890	Patchogue, N. Y	New York, N. Y.
106825	K. J. N. B.	Sch.	Annie and Reuben	128	122	87.1	26.4	6.8	1891	Bath, Me	Bath, Me.
1816	.....	Slp.	Anny	9	8	31.8	14.6	4.0	1869	Port Richmond, N. Y	New York, N. Y.
818	.....	Slp.	Ansley Bedell	10	9	36.0	13.8	3.9	.....	.....	Perth Amboy, N. J.
139	.....	Sch.	Antelope	65	62	70.2	19.1	7.3	1851	Scituate, Mass	Rockport, Me.
1832	.....	Sch.	Antelope	37	36	66.0	18.5	6.8	1861	Hampton, Va	Newport, R. I.
105301	J. N. K. P.	*Sch.	Antelope	1,306	1,259	198.3	37.3	24.0	1873	Belfast, Me	Boston, Mass.
106478	K. D. S. B.	Sch.	Antelope	123	117	89.5	28.5	7.0	1887	Benicia, Cal	San Francisco, Cal.
1834	J. H. D. R.	Sch.	Anthony Burton	159	151	111.2	22.2	7.5	1869	Bristol, Pa	Stonington, Conn.
105636	J. R. W. S.	Bk.	Antioch	986	869	183.3	35.2	21.0	1876	Kennebunk, Me	Boston, Mass.
107101	.....	Slp.	Antioch	6	6	31.5	10.8	3.4	1894	San Francisco, Cal	San Francisco, Cal.
107360	.....	Slp.	Antoinette	7	7	27.0	10.4	4.0	1898	Bristol, Me	Damariscotta, Me.
107165	.....	Slp.	Antonica	5	5	25.5	10.6	3.4	1893	Key West, Fla	Key West, Fla.
107282	.....	Sch.	ANTRIM	3,200	2,902	306.0	44.0	22.2	1897	Cleveland, Ohio	Cleveland, Ohio.
1176	.....	Sch.	Apache	40	38	59.0	20.0	4.4	1864	San Francisco, Cal	San Francisco, Cal.
105457	.....	Sch.	Apollo	12	11	36.0	14.0	4.0	1873	Boothbay, Me	Gloucester, Mass.
107176	.....	Slp.	Apollo	5	5	28.7	10.5	3.0	1895	Seattle, Wash	Seattle, Wash.
106920	.....	Sch.	April Dawn	5	5	37.2	7.8	4.5	1892	Deer Isle, Me	Deer Isle, Me.
29604	.....	Sch.	Apprentice Boy	208	198	118.2	25.9	8.9	1867	Milwaukee, Wis	Chicago, Ill.
105711	.....	Slp.	Aqua Pura	11	10	36.0	11.4	4.2	1870	Gloucester, Mass	Deer Isle, Me.
663	.....	Sch.	Aquopimoquk	12	11	35.8	15.3	4.2	1862	Noank, Conn	Wiscasset, Me.
106842	.....	Slp. y.	Arab	6	6	28.7	11.0	4.5	1885	Brooklyn, N. Y	New York, N. Y.
106328	.....	Sch.	Arabell	18	17	38.4	15.3	6.6	1884	Bath, Me	Newport, R. I.
105900	.....	Sch.	Arabella	19	18	37.9	15.4	6.0	1880	Newport, R. I	Sag Harbor, N. Y.
106828	.....	Sch.	Arabella	6	5	38.6	10.3	2.8	1891	Tilghmans Island, Md	Annapolis, Md.
1165	H. T. C. G.	Sch.	Arago	185	176	103.0	28.0	9.0	1860	Coos Bay, Oreg	San Francisco, Cal.
106869	K. J. S. D.	Bkn.	Arago	498	476	176.4	38.8	12.2	1891	North Bend, Oreg	Do.
107173	.....	Ywl. y.	Arapahoe	12	11	39.4	12.0	4.9	1893	Osterville, Mass	Hyannis, Mass.
107324	.....	Sch.	Arbitrator	106	72	90.4	24.0	10.0	1897	Essex, Mass	Gloucester, Mass.
106606	.....	Slp.	Arbutus	7	7	32.8	11.0	2.4	1881	Smiths Landing, N. J	Somers Point, N. J.
106997	K. L. P. S.	Sch.	Arbutus	120	86	96.5	24.0	10.0	1893	Essex, Mass	Gloucester, Mass.

[1]Formerly sloop-yacht { *a* David B. / *b* Aimee.

MERCHANT SAILING VESSELS OF THE UNITED STATES—Continued.

Official No.	Signal letters.	Rig.	Name of vessel.	Gross tonnage.	Net tonnage.	Length.	Breadth.	Depth.	When built.	Where built.	Home port (where permanent document issues).
						Feet.	*Feet.*	*Feet.*			
107224	.....	Slp. y.	Arbutus	7	7	34.1	11.6	3.3	1896	Damariscotta, Me	Boston, Mass.
107312	.....	Slp.	Arbutus	7	5	35.0	11.7	3.1	1897	Morgan City, La	Brashear, La.
107292	.....	Sch.	Arcadia	9	9	45.6	13.0	2.8	1897	Beaufort, N. C	Beaufort, N. C.
107139	K. M. D. R.	Bkn.	[1]*Archer*	900	845	185.2	31.6	11.1	1876	Sunderland, England	San Francisco, Cal.
105789	.....	Slp.	Archie Mills	6	6	34.4	11.9	2.6	1878	Patchogue, N. Y	New York, N. Y.
106313	.....	Sch.	Archie B. McDougall	25	24	66.0	14.8	5.0	1884	Grand Haven, Mich	Grand Haven, Mich.
106742	.....	Sch.	Archie and Fontie	64	61	76.5	25.5	6.3	1890	Benicia, Cal	San Francisco, Cal.
105501	J. Q. V. R.	Bg.	Arcot	401	348	124.5	29.5	15.1	1875	East Machias, Me	Machias, Me.
105955	.....	Sch.	Arcturus	14	13	42.8	15.0	4.5	1873	New Orleans, La	Mobile, Ala.
106390	.....	Sch.	Ardell	27	26	52.2	16.3	5.0	1885	Key West, Fla	Tampa, Fla.
107193	K. M. L. C.	[2]Sch.	Ardmore	821	762	174.3	35.3	16.1	1895	Bath, Me	Fall River, Mass.
106924	.....	Cat.	Areanthe	5	5	25.0	12.5	3.5	1891	Newport, R. I	New Bedford, Mass.
107334	.....	Slp.	Arena	11	8	35.0	11.6	7.1	1898	North Haven, Me	North Haven, Me.
106549	.....	Sch.	Arenac	521	496	178.6	34.5	12.7	1888	St. Clair, Mich	Duluth, Minn.
105281	.....	Sch.	Arendal	207	198	123.4	26.0	9.3	1873	Sheboygan, Wis	Grand Haven, Mich.
140195	K. D. G. B.	Sch. y.	[3]Argo	14	14	36.0	14.0	4.0	1873	Boothbay, Me	Chicago, Ill.
106934	K. L. G. T.	Sch.	Argo	114	79	94.6	24.0	9.8	1892	Essex, Mass	Gloucester, Mass.
106954	.....	Ywl. y.	Argo	40	38	57.0	16.3	8.6	1892	....do	Baltimore, Md.
107340	.....	Slp.	Argonaut	7	6	26.8	10.8	5.5	1898	Friendship, Me	Castine, Me.
106665	.....	Sch.	Argus	6	6	45.0	11.2	2.6	1889	Taylors Island, Md	Crisfield, Md.
106840	.....	Cat.	Argus	6	5	25.8	12.4	3.8	1885	Osterville, Mass	Hyannis, Mass.
105847	.....	Sch.	Argyle	15	14	48.4	13.7	3.7	1879	Brunswick, N. C	Wilmington, N. C.
106281	.....	Cat.	Argyle	5	5	27.5	12.7	3.0	1884	Patchogue, N. Y	Patchogue, N. Y.
1364	.....	Sch.	Ariadne	50	48	54.7	21.6	5.2	1864	Wilmington, Del	Philadelphia, Pa.
105025	.....	Slp. y.	Ariadne	21	20	48.0	17.0	5.0	1876	New York, N. Y	Cape Vincent, N. Y.
106433	K. D. L. W.	Slp. y.	Ariadne	18	17	41.2	15.4	5.8	1886	Brooklyn, N. Y	New York, N. Y.
1656	.....	Sch.	Arianna	19	18	46.5	15.2	5.0	1853	Somerset County, Md	Crisfield, Md.
105045	.....	Sch.	Arianna Bateman	63	60	77.0	23.4	6.2	1871	Oxford, Md	Do.
740	.....	Slp.	Ariel	54	51	59.0	25.0	6.3	1857	Red Hook Point, N. Y	New York, N. Y.
105715	.....	Slp. y.	Ariel	11	10	33.0	13.3	4.8	1877	Bristol, R. I	Boston, Mass.
106089	.....	Slp. y.	Ariel	5	5	29.0	12.6	3.0	1882	Patchogue, N. Y	Stamford, Conn.
106879	.....	Slp.	Ariel	6	6	32.0	13.4	5.0	1882	South Norwalk, Conn	Bridgeport, Conn.
106985	.....	Sch.	Ariel	31	30	46.0	17.1	6.4	1892	Freeport, Fla	Pensacola, Fla.
107029	K. L. R. M.	Sch. y.	ARIEL	101	96	79.6	21.6	13.9	1893	Wilmington, Del	New York, N. Y.
106437	.....	Sch.	Arintha A. Stevenson	10	9	48.0	12.6	3.7	1886	Somerset County, Md	Crisfield, Md.
1841	.....	Sch.	Arinthia Landon	20	19	51.4	18.4	5.9	1869	Salisbury, Md	Annapolis, Md.
1844	.....	Slp.	Arizona	33	31	50.5	20.5	4.8	1869	Penngrove, N. J	Do.
106845	.....	Slp.	Arizona	5	5	27.9	10.6	3.6	1891	Charleston, S. C	Charleston, S. C.
105436	.....	Sch.	Arleville H. Peary	311	295	130.5	29.5	11.6	1874	Athens, N. Y	New York, N. Y.
106174	K. B. L. C.	Bkn.	Arlington	564	493	144.5	34.4	12.4	1883	Bucksport, Me	Boston, Mass.
884	.....	Slp.	Armenia	13	12	39.0	15.0	4.1	1861	Northport, N. Y	Norfolk, Va.
107219	.....	Sch.	Armenia	2,040	1,919	288.6	44.6	19.1	1896	West Bay City, Mich	Port Huron, Mich.
107141	.....	Sch. y.	Armida	14	13	45.0	13.7	3.7	1895	Tampa, Fla	Tampa, Fla.
105516	.....	Sch.	Aroline	16	15	43.4	13.5	5.5	1846	Bristol, Me	Southwest Harbor, Me.
1076	.....	Sch.	Arrival	34	33	61.0	21.4	5.6	1833	Brookhaven, N. Y	Brooklin, Me.
105555	.....	Sch.	Arrival	7	7	45.8	11.6	3.2	1875	Somerset County, Md	Newport News, Va.
247	.....	Sch.	Arrow	30	29	55.0	17.0	6.0	1864	Boston, Mass	Gloucester, Mass.
105376	K. C. G. N.	Slp. y.	Arrow	41	39	60.0	21.0	6.1	1874	Rye, N. Y	Philadelphia, Pa.
105507	.....	Sch.	Arrow	7	6	30.0	10.8	4.5	1874	Boothbay, Me	Boothbay, Me.
105940	.....	Sch.	Arrow	39	37	65.0	15.0	7.0	1879	Oshkosh, Wis	Milwaukee, Wis.
106432	.....	Slp.	Arrow	8	7	28.2	13.4	3.5	1882	Mary Esther, Fla	Cedar Keys, Fla.
106910	.....	Sch.	Arrow	5	5	35.5	11.7	2.6	1892	Crisfield, Md	Crisfield, Md.
106677	.....	Sch.	Artemisia	10	9	37.2	13.6	3.0	18[illegible]	New Haven, Conn	Bridgeport, Conn.
1620	.....	Slp.	Arthur	19	18	43.8	15.8	3.9	1867	Tompkins Cove, N. Y	Albany, N. Y.
85378	.....	Sch.	[4]Arthur	335	318	148.0	26.2	11.3	1873	Manitowoc, Wis	Toledo, Ohio.
105211	.....	Slp.	Arthur	6	6	25.6	17.7	3.3	1873	Leeds Point, N. J	Somers Point, N. J.
105384	.....	Sch.	Arthur	48	45	64.5	23.5	4.3	1874	San Francisco, Cal	San Francisco, Cal.
106971	.....	Slp.	Arthur B	8	8	34.6	13.6	3.3	1892	Bayport, N. Y	Patchogue, N. Y.
107303	.....	Sch.	Arthur B	62	62	66.0	23.0	6.2	1897	Port Townsend, Wash	Port Townsend, Wash.
106915	.....	Slp.	Arthur D	11	11	35.5	15.2	3.7	1892	Patchogue, N. Y	Greenport, N. Y.
106405	.....	Sch.	Arthur H	16	15	41.8	14.8	4.6	1886	Bath, Me	Coldspring, N. Y.
106634	.....	Sch.	Arthur J	73	70	70.0	24.0	5.0	1889	Camden, N. J	Camden, N. J.
106976	K. L. M. P.	Sch.	Arthur Binney	118	112	99.0	25.1	11.2	1892	Essex, Mass	Boston, Mass.
155	.....	Sch.	Arthur Clifford	84	80	77.6	21.7	8.0	1865	Kennebunk, Me	Bucksport, Me.
105982	.....	Slp.	Arthur Franklin	10	9	28.8	11.1	4.5	1879	Warwick, R. I	Boston, Mass.
105700	.....	Slp.	Arthur Leland	6	5	29.4	11.9	2.8	1877	Bayport, N. Y	Patchogue, N. Y.
106887	K. J. V. C.	Sch.	Arthur McArdle	894	767	186.0	38.0	18.8	1891	Camden, N. J	Philadelphia, Pa.
106123	.....	Sch.	Arthur Stewart	10	9	46.3	14.8	3.3	1882	St. Michaels, Md	Baltimore, Md.
106969	.....	Sch.	Arthur Stewart	25	24	61.1	17.7	4.5	1892	Tilghmans Island, Md	Do.
105971	.....	Sch.	Arthur Stuart	12	7	60.0	15.0	3.6	1880	Drum Cliff, Md	Crisfield, Md.
107252	.....	Sch.	[4]Arthur B. Smith	83	74	74.4	23.0	8.6	1893	La Have, Nova Scotia	Eastport, Me.
106254	K. C. H. S.	Bkn.	Arthur C. Wade	699	612	160.2	35.1	12.4	1884	Bath, Me	Portland, Me.
106395	K. D. G. P.	Sch.	Arthur D. Story	103	98	85.0	23.3	9.6	1885	Essex, Mass	Gloucester, Mass.
888	.....	Slp.	Arthur T. Jones	8	8	35.6	12.3	3.1	1865	Norfolk, Va	Crisfield, Md.
106541	K. F. D. H.	Sch.	Arthur V. S. Woodruff	193	155	105.6	27.1	10.3	1888	Essex, Mass	Bucksport, Me.
105008	.....	Slp.	Artisan	8	8	35.0	14.0	3.0	1871	Patchogue, N. Y	Perth Amboy, N. J.

[1]Formerly British bark Archer. [2]Formerly schooner-yacht Lizzie T. Davis. [3]Formerly schooner G. C. Trumpff. [4]Formerly British schooner Nantasket.

MERCHANT SAILING VESSELS OF THE UNITED STATES—Continued.

Official No.	Signal letters.	Rig.	Name of vessel.	Gross tonnage.	Net tonnage.	Length.	Breadth.	Depth.	When built.	Where built.	Home port (where permanent document issues).
						Feet.	*Feet.*	*Feet.*			
107040	K. L. B. Q.	Shp.	Aryan	2,123	2,017	248.6	42.2	17.4	1893	Phippsburg, Me	Bath, Me.
105887	.....	Sch.	Asa M. Lowe	13	12	39.6	15.0	4.4	1880	Manatee, Fla	Tampa, Fla.
106896	K. L. B. H.	Sch.	Asa T. Stowell	419	345	[1]133.7	36.0	11.6	1891	East Providence, R. I.	Providence, R. I.
105770	J. S. V. W.	Sch.	Asenath A. Shaw	557	492	155.0	35.5	15.6	1878	Wilmington, Del	Philadelphia, Pa.
783	.....	Sch.	Asher S. Parker	40	38	62.4	22.3	4.8	1862	New York, N. Y.	New York, N. Y.
106412	.....	Sch.	Ashland	991	956	218.4	37.8	15.0	1886	Trenton, Mich	Detroit, Mich.
106927	.....	Slp.	Ashler 98	12	11	45.6	11.7	3.6	1892	St. Augustine, Fla	Galveston, Tex.
107162	.....	Slp. y.	Ashumet	12	11	46.0	14.5	3.6	1895	Buzzards Bay, Mass	Hyannis, Mass.
106919	.....	Slp.	Asterion	8	8	32.1	11.1	5.7	1892	Boothbay, Me	North Haven, Me.
106354	.....	Cat.	Astonisher	6	5	24.8	12.1	3.4	1885	Osterville, Mass	Chatham, Mass.
105553	J. R. G. M.	[2]Sch.	Astoria	1,381	1,350	203.6	40.0	23.8	1875	Bath, Me	New York, N. Y.
106327	.....	Slp.	Atala	15	15	38.3	13.3	4.0	1884	Philadelphia, Pa	Key West, Fla.
1154	.....	Sch.	Atalanta	52	50	45.5	18.2	7.6	1848	Gloucester, Mass	Rockland, Me.
105389	.....	Sch. y.	Atalanta	86	81	88.5	25.0	7.8	1873	City Island, N. Y.	New York, N. Y.
106037	J. V. R. H.	Bg.	Atalanta	370	320	123.0	30.0	14.5	1881	Port Jefferson, N. Y.	Port Jefferson, N. Y.
106844	.....	Cat.	Atalanta	6	6	25.6	12.5	4.0	1891	Noank, Conn	Bridgeport, Conn.
107105	K. M. B. G.	Sch.	Atalanta	103	74	93.0	23.5	10.0	1894	Essex, Mass	Gloucester, Mass.
115704	.....	Slp. y.	[1]Atalanta	7	6	27.4	12.0	4.0	1881	South Providence, R. I.	Boston, Mass.
107316	.....	Sch.	Atalanta	17	17	40.3	13.6	5.8	1897	Olympia, Wash	Seattle, Wash.
106275	.....	Sch.	Athalie	70	67	73.3	25.0	6.1	1884	Newark, N. J.	Perth Amboy, N. J.
3283	.....	Slp. y.	[2]Athene	26	25	50.0	17.5	6.5	1884	South Brooklyn, N. Y.	New York, N. Y.
106932	.....	Sch.	Athene	7	7	32.6	11.8	3.0	1892	West Bay City, Mich	Port Huron, Mich.
107276	.....	Sch.	Athens	2,073	1,953	293.6	44.6	19.1	1897	....do	Do.
107083	.....	Cat.	Athlete	8	7	26.7	12.2	3.7	1894	Harwichport, Mass	Dennis, Mass.
106261	.....	Slp. y.	Athlon	30	28	52.5	17.0	6.9	1884	Brooklyn, N. Y	New York, N. Y.
107343	.....	Cat.	Atlanta	6	6	23.4	11.5	3.5	1898	Osterville, Mass	Chatham, Mass.
704	.....	Slp.	Atlantic	36	34	51.0	20.6	6.4	1858	New York, N. Y.	New York, N. Y.
106415	K. D. J. M.	Sch. y.	Atlantic	84	80	83.0	23.0	9.5	1886	Brooklyn, N. Y.	Do.
106536	.....	Sch.	Atlantic	7	7	42.0	10.8	2.9	1888	Smyrna, N. C.	Beaufort, N. C.
106476	.....	Slp.	Atlantis	6	6	25.3	12.1	4.1	1887	Noank, Conn	Stonington, Conn.
1130	.....	Slp.	Atlas	5	5	32.0	11.0	3.4	.....	.....	Newport News, Va.
105998	.....	[2]Slp.	Atlas	637	625	200.0	44.5	10.0	1880	The Dalles, Oreg	Portland, Oreg.
106456	K. D. Q. B.	[2]Sch.	[3]*Atlas*	1,723	1,702	254.0	40.5	24.3	1879	Liverpool, England	Boston, Mass.
106851	.....	Slp.	Atlas	5	5	29.8	11.6	2.7	1890	Charlotte Harbor, Fla	Key West, Fla.
107051	.....	Slp.	Atlas	5	5	37.0	12.3	2.7	1893	Crisfield, Md	Crisfield, Md.
1027	.....	Sch.	Atmosphere	275	261	134.9	25.1	11.1	1863	Milan, Ohio	Port Huron, Mich.
105221	.....	Slp.	Atta Swift	6	6	33.2	9.6	2.6	1872	Boxiron, Md	Chincoteague, Va.
105134	.....	Slp.	Attie	6	6	26.9	13.8	3.8	1868	New London, Conn	New London, Conn.
105935	J. T. W. B.	Bk.	Auburndale	663	574	149.3	33.6	17.3	1880	Millbridge, Me	Boston, Mass.
106914	.....	Slp.	Aubrey and Willie	5	5	27.3	8.9	4.9	1891	Bremen, Me	North Haven, Me.
107014	.....	Ywl. y.	Audax	8	8	40.8	10.7	6.0	1893	Fall River, Mass	New York, N. Y.
107078	.....	Slp.	Audella	9	8	36.8	13.2	6.0	1893	Machias, Me	Eastport, Me.
106457	.....	Sch.	August	10	10	39.5	13.3	3.7	1886	Twelvemile Point, Wash	Port Angeles, Wash.
106955	.....	Slp.	August Flower	9	9	34.6	12.0	3.0	1892	Elizabeth City, N. C.	Edenton, N. C.
107332	.....	[2]Sch.	August Keller	9	5	38.2	13.9	3.2	1898	Bay St. Louis, Miss	Shieldsboro, Miss.
105035	.....	Sch.	Augusta	54	51	71.4	23.3	5.7	1871	Dorchester County, Md	Baltimore, Md.
105328	.....	Slp.	Augusta	7	6	29.0	13.0	2.0	1873	Galveston, Tex	Galveston, Tex.
107263	.....	Sch.	Augusta	15	11	45.0	12.4	3.7	1897	Wilmington, N. C.	Wilmington, N. C.
106817	.....	Slp.	Augusta A	11	10	34.0	12.2	6.0	1891	Swans Island, Me	Brooklin, Me.
107077	.....	Slp.	Augusta May	7	6	37.0	12.5	2.8	1893	Crisfield, Md	Crisfield, Md.
1512	.....	Slp.	Augusta Smith	14	13	46.0	14.0	4.0	1867	Cape Vincent, N. Y	Cape Vincent, N. Y.
105740	J. S. Q. H.	Sch.	Augusta E. Herrick	99	94	90.6	24.7	7.6	1877	Gloucester, Mass	Tampa, Fla.
105329	.....	Sch.	Augusta H. Johnson	65	62	75.5	21.7	7.5	1874	....do	New York, N. Y.
217	H. B. G. T.	Bk.	Augustine Kobbe	532	505	136.0	30.0	16.9	1866	Searsport, Me	New Bedford, Mass.
29961	.....	[2]Sch.	Augustus	54	52	74.4	18.8	6.5	1885	Spoonville, Mich	Grand Haven, Mich.
106130	J. W. S. C.	Sch.	Augustus Hunt	1,200	1,140	208.0	40.7	20.6	1882	Bath, Me	Bath, Me.
107117	K. M. C. F.	Sch.	Augustus Palmer	1,287	1,161	208.8	39.5	19.2	1894	....do	Do.
106678	K. G. P. V.	Sch.	Augustus Welt	1,221	1,111	203.9	40.9	21.5	1889	Waldoboro, Me	Boston, Mass.
105714	.....	Cat.	Auk	6	6	30.0	11.6	3.5	1877	Hyannisport, Mass	Hyannis, Mass.
413	.....	Sch.	Aunt Ruth	111	105	98.9	23.6	7.5	1863	Burlington, N. J.	Port Huron, Mich.
1566	.....	Sch.	Aura	22	21	47.5	17.2	5.3	1856	Globeville, Ohio	Camden, N. J.
107028	.....	Ywl. y.	Aura	6	6	30.0	11.2	3.5	1888	City Island, N. Y.	New York, N. Y.
107186	.....	[2]Sch	AURANIA	3,113	2,999	352.0	44.2	21.9	1895	Chicago, Ill	Cleveland, Ohio.
1771	.....	Sch.	Aurelia Francis	37	26	54.3	19.5	5.3	1869	Somerset County, Md	Baltimore, Md.
1295	H. T. F. J.	Bk.	Aureola	822	766	150.0	33.0	20.7	1863	Warren, R. I.	San Francisco, Cal.
107349	.....	Slp.	Au Revoir	7	7	27.8	10.6	4.9	1898	Bremen, Me	Waldoboro, Me.
76142	.....	Slp. y.	[4]Aurora	16	15	40.6	14.6	5.0	1867	New London, Conn	Boston, Mass.
105091	.....	Sch.	Aurora	34	33	61.5	21.5	4.2	1868	Frederica, Del	Patchogue, N. Y.
106115	.....	Sch.	Aurora	8	7	36.4	11.6	3.0	1882	Hunting Quarters, N. C.	Beaufort, N. C.
107164	.....	Sch.	Aurora	9	9	37.8	14.2	2.6	1895	Olivia, Tex	Port Lavaca, Tex.
107209	.....	Slp.	Aurora	10	9	29.4	15.4	4.3	1896	Sullivans Island, S. C	Charleston, S. C.
107265	.....	Sch.	Aurora F	16	16	40.0	12.0	3.5	1897	Colby, Wash	Port Townsend, Wash.
105945	J. T. W. R.	Sch.	Austin D. Knight	391	329	139.0	32.9	12.1	1880	Camden, Me	Camden, Me.
25	.....	Sch.	[5]Australia	41	39	66.2	18.6	5.5	.....	Prize vessel	Newport News, Va.
28	.....	Sch.	Austria	43	30	60.1	21.4	5.4	1864	Patchogue, N. Y	Baltimore, Md.
106094	.....	Sch.	Avalon	57	42	79.1	22.2	6.1	1882	Pocomoke City, Md	Annapolis, Md.

[1] Formerly sloop-yacht Sprite.
[2] Formerly sloop-yacht { a Bertie. b Forget-me-not.
[3] Formerly British ship Lornty.
[4] Formerly sloop Josie.
[5] Formerly British schooner Alma.

MERCHANT **SAILING** VESSELS OF THE UNITED STATES—Continued.

Official No.	Signal letters.	Rig.	Name of vessel.	Gross tonnage.	Net tonnage.	Length.	Breadth.	Depth.	When built.	Where built.	Home port (where permanent document issued).
						Feet.	*Feet.*	*Feet.*			
106418	K. D. J. W.	Sch. y.	Avalon	40	38	58.2	20.7	6.0	1886	Islip, N. Y	New York, N. Y.
106791		Slp.	Avalon	9	9	39.0	13.8	3.8	1890	Stockton, Md	Chincoteague, Va.
106861		Sch.	Avalon	22	17	59.0	18.1	4.8	1891	Pocomoke City, Md	Annapolis, Md.
107231	K. M. S. P.	Sch. y.	Avalon	59	52	74.3	20.0	10.0	1890	East Boston, Mass	Marblehead, Mass.
107244		Slp.	Avalon	9	9	32.1	14.0	3.8	1896	Jersey City, N. J	New York, N. Y.
106508		Cat.	Averick H	5	5	22.2	11.2	3.3	1887	Edgartown, Mass	Edgartown, Mass.
106272		Cat.	Avillda	5	5	24.8	11.8	3.5	1884	Hyannis, Mass	Nantucket, Mass.
106979		Slp.	Avis Gray	11	10	38.0	13.5	3.8	1892	Centerport, N. Y	Cold Spring, N. Y.
107085		Slp.	Avoca	9	8	32.1	12.8	5.0	1894	Jersey City, N. J	New York, N. Y.
106874		Ywl. y.	Avocet	13	12	35.0	14.8	3.6	1886	Eastport, N. Y	Patchogue, N. Y.
107044		Slp. y.	Avoset	31	29	45.5	16.6	6.3	1893	Cleveland, Ohio	Cleveland, Ohio.
106797	K. H. W. G.	Slp. y.	Awa	18	17	43.7	15.0	5.5	1889	South Boston, Mass	New York, N. Y.
106439	K. D. N. W.	Slp. y.	Awixa	11	11	30.0	12.0	4.0	1886	Islip, N. Y	Stamford, Conn.
106520		Sch.	Axel	42	31	66.2	22.3	5.4	1888	East Bay, Fla	New Orleans, La.
1911	K. H. B. L.	Sch. y.	Azalea	28	27	61.3	17.8	4.7	1857	Chelsea, Mass	New York, N. Y.
106787	K. H. R. B.	Sch.	Azalea	344	327	150.0	35.0	11.0	1890	Eureka, Cal	San Francisco, Cal.
105563		Sch.	Azalene	41		61.5	20.0	5.8	1875	San Francisco, Cal	Do.
456		Sch.	Azalia	13	12	32.2	13.7	5.2	1859	Eden, Me	Eastport, Me.
105312		Sch.	Azalia H. Peart	19	18	49.2	17.0	4.8	1872	Accotink, Va	Alexandria, Va.
106991		Slp.	Azor	15	15	41.5	16.7	5.3	1892	Charleston, S. C	Charleston, S. C.
			B.								
3265		Cat.	B. L	6	5	28.0	12.4	3.8	1880	Newport, R. I	Newport, R. I.
3319		Slp.	B. B. B	14	13	38.2	13.3	6.2	1881	Eastport, Me	Eastport, Me.
3328		Sch.	B. Hufty	10	9	47.5	12.7	3.5	1885	Somerset County, Md	Crisfield, Md.
2452		Sch.	B. Noble	66	62	86.8	14.4	6.5	1863	Essex, N. Y	Plattsburg, N. Y.
2045		Sch.	B. A. Baker	35	33	50.0	17.5	5.6	1851	Truro, Mass	Lubec, Me.
3300		Slp.	B. A. Evernham	9	9	37.5	14.7	3.3	1884	Cambridge, Md	Baltimore, Md.
2673		Sch.	B. A. Kimball	11	11	38.2	12.0	4.2	1868	Gloucester, Mass	Eastport, Me.
2995		Sch.	B. A. Wagner	53	50	68.4	22.5	7.3	1875	Dorchester County, Md	Baltimore, Md.
2857		Sch.	B. B. Buckhout	351	334	158.2	28.8	10.0	1873	East Saginaw, Mich	Port Huron, Mich.
31333		Sch.	B. B. Iseman	289	274	153.5	26.5	7.5	1881	Sandusky, Ohio	Cleveland, Ohio.
2417		Slp.	B. C. Cartwright	14	13	37.3	16.4	4.0			Stonington, Conn.
3515		Cat.	B. D. Silliman	6	5	32.0	12.8	3.0	1885	Babylon, N. Y	Patchogue, N. Y.
3606		Sch.	B. F. Bradshaw	6	6	37.0	12.4	3.4	1893	Hopewell, Md	Crisfield, Md.
2602		Sch.	B. F. Cator	33	32	64.4	21.4	4.9	1868	Dorchester County, Md	Do.
3253		Sch.	B. F. Jayne	78	59	74.6	26.5	5.8	1883	Stonybrook, N. Y	Greenport, N. Y.
2776		Sch.	B. F. Marsh	9	9	43.3	13.7	3.7	1871	Crisfield, Md	Crisfield, Md.
3719		Slp.	B. F. Sulender	8	8	44.3	14.5	3.0	1897	Bishops Head, Md	Do.
7207		Sch.	[1] B. F. Sutter	36	34	66.6	19.3	7.0	1865	Chelsea, Mass	Pensacola, Fla.
2148		Sch.	B. F. Wade	148	140	116.9	23.9	7.6	1854	Ashtabula, Ohio	Chicago, Ill.
3280		Sch.	B. G. Rhode	36	22	57.0	20.0	4.0	1883	Rotten Bayou, Miss	Shieldsboro, Miss.
2481		Sch.	B. G. Whiting	16	15	48.5	14.8	3.7	1860	San Francisco, Cal	San Francisco, Cal.
3102		Slp.	B. H. Hegeman	12	11	36.4	14.4	4.2	1879	Port Jefferson, N. Y	Perth Amboy, N. J.
2773		Slp.	B. H. Lambert, jr	15	14	41.5	15.4	4.0	1871	Alexandria, Va	Alexandria, Va.
3525		Sch.	B. H. Sterling	6	6	39.0	12.0	3.7	1891	Crisfield, Md	Crisfield, Md.
31221		Sch.	B. H. Warford	203	193	109.4	30.8	7.2	1868	Tottenville, N. Y	Port Jefferson, N. Y.
2836	J. M. P. D.	Sch.	B. I. Hazard	392	372	131.8	31.0	8.4	1872	Port Jefferson, N. Y	Do.
2877	J. N. P. F.	Sch.	B. L. Eaton	171	132	102.0	27.5	9.0	1873	Calais, Me	Calais, Me.
3074		Sch.	B. L. Lavrana	11	6	33.4	14.2	3.5	1877	Wolf River, Miss	Shieldsboro, Miss.
3431		Sch.	B. L. Pennington	1,142	1,085	239.0	38.2	14.6	1889	Gibraltar, Mich	Cleveland, Ohio.
3026		Slp.	B. L. Pollitt	5	5	31.0	9.6	2.5	1876	Greenback, Va	Chincoteague, Va.
2901	J. P. Q. B.	Bk.	B. P. Cheney	1,322	1,200	195.9	38.6	24.2	1874	Bath, Me	San Francisco, Cal.
3563		Sch.	B. P. Miles	10	9	52.5	14.1	3.2	1892	Monie, Md	Crisfield, Md.
3229	J. W. V. G.	Sch.	B. R. Woodside	485	421	158.4	33.5	12.0	1883	Bath, Me	New York, N. Y.
3049		Sch.	B. T. Riggin	12	12	52.3	14.4	3.4	1877	Back Creek, Va	Cape Charles, Va.
3169		Sch.	B. W. Bramble	45	42	60.4	22.5	6.0	1881	Baltimore, Md	Baltimore, Md.
2608		Sch.	B. W. Jenness	356	339	155.0	29.6	10.5	1867	Detroit, Mich	Buffalo, N. Y.
3111	J. T. P. F.	Sch.	B. W. Morse	558	440	156.6	35.0	13.6	1879	Bath, Me	Bath, Me.
3473		Sch.	B. W. Parker	1,476	1,421	249.0	41.0	18.0	1890	Gibraltar, Mich	Detroit, Mich.
2840		Slp.	B. T. J. B. Jones	10	9	41.4	16.6	4.0	1873	Somerset County, Md	Crisfield, Md.
3114	J. T. Q. G.	Sch.	B. Frank Nealley	274	260	123.6	30.2	8.8	1880	Bath, Me	Key West, Fla.
3479		Sch. y.	Baboon	19	18	44.5	14.0	8.8	1888	Boston, Mass	Salem, Mass.
3156		*Sch.	Badger	65	62	80.0	20.6	4.4	1881	Fort Howard, Wis	Milwaukee, Wis.
31442		*Slp.	Baffle	566	549	166.0	32.2	13.6	1882	Perth Amboy, N. J	Perth Amboy, N. J.
2880		Sch.	Bahama	333	316	136.2	26.1	12.8	1863	Oswego, N. Y	Port Huron, Mich.
3653		*Sch.	Bala	678	644	176.4	35.0	14.2	1895	Noank, Conn	Fall River, Mass.
3741		Slp.	Balmar	12	11	31.9	12.7	5.8	1898	Friendship, Me	Deer Isle, Me.
2056		Sch.	Baltic	84	80	75.4	19.7	8.3	1847	Essex, Mass	Provincetown, Mass.
3463		Sch.	Baltic	915	869	202.0	34.7	16.6	1890	West Bay City, Mich	Milwaukee, Wis.
3464		Sch.	Baltic	34	33	63.5	16.0	4.3	1896	Port Townsend, Wash	Port Townsend, Wash.
31436		*Slp.	Baltic	542	524	168.0	32.8	13.0	1886	Tottenville, N. Y	Perth Amboy, N. J.
2022		Sch.	Baltimore	22	12	57.5	17.3	5.7	1857	Somerset County, Md	Camden, N. J.
2119		Sch.	Baltimore	31	29	53.5	15.8	6.9	1839	Essex, Mass	Castine, Me.
2368		Sch.	Baltimore	78	74	77.7	21.0	7.0	1842	Philadelphia, Pa	Port Jefferson, N. Y.
2666		Slp.	Baltimore	6	6	29.9	12.0	3.1			Crisfield, Md.

[1] Formerly schooner Edwin Forrest.

MERCHANT SAILING VESSELS OF THE UNITED STATES—Continued.

Official No.	Signal letters.	Rig.	Name of vessel.	Gross tonnage.	Net tonnage.	Length.	Breadth.	Depth.	When built.	Where built.	Home port (where permanent document issues).
						Feet.	*Feet.*	*Feet.*			
8398	K. F. B. W.	Bk.	Baltimore	722	670	163.1	35.9	17.1	1888	Baltimore, Md	Baltimore, Md.
8748	K. N. H. V.	Shp.	[1] *Bangalore*	1,743	1,559	252.7	39.9	23.0	1886	Stockton, Eng	New York, N. Y.
8529	K. L. B. F.	Sch.	Bangor	511	398	165.0	36.5	11.8	1891	Eureka, Cal	San Francisco, Cal.
2080	.....	Sch.	Banner	55	52	62.0	21.6	6.6	1837	Saybrook, Conn	Searsport, Me.
2085	.....	Sch.	Banner	41	39	57.3	17.0	7.0	1831	Essex, Mass	Ellsworth, Me.
2262	.....	Sch.	Banner	50	48	61.5	23.6	5.4	1839	Staten Island, N. Y	Perth Amboy, N. J.
2508	.....	Sch.	Banner	23	22	50.2	15.2	6.2	1837	Gloucester, Mass	Thomaston, Me.
2991	.....	Sch.	Banshee	33	32	59.0	19.8	5.6	1875	Baltimore, Md	Newport News, Va.
3378	.....	Slp. y.	Banshee	17	16	41.6	13.7	6.3	1887	Brooklyn, N. Y	New York, N. Y.
3678	.....	Sch.	Baranoff	64	57	74.5	22.7	7.6	1896	Benicia, Cal	Unalaska, Alaska.
2374	.....	Slp.	Barbara	44	44	60.0	23.0	6.4	1860	New York, N. Y	New York, N. Y.
3501	.....	Slp. y.	[†] Barbara	21	20	57.3	13.0	9.5	1891	South Boston, Mass	Marblehead, Mass.
3506	.....	Slp. y.	Barbara	7	7	29.6	10.4	6.8	1886	Newburyport, Mass	New York, N. Y.
9059	.....	[*] Sch.	Barbara G	15	14	43.8	16.6	3.4	1877	Fowl River, Ala	Mobile, Ala.
2772	.....	Sch.	Barbara Anna	20	19	52.0	18.5	4.2	1871	Bridgeton, N. J	Baltimore, Md.
3372	K. D. R. M.	Sch.	Barbara Hernster	148	140	102.3	29.7	8.3	1887	Fairhaven, Cal	San Francisco, Cal.
2137	.....	Sch.	Barbarian	297	282	136.1	25.8	10.8	1855	Oswego, N. Y	Chicago, Ill.
3242	.....	Sch.	Bar Bel	12	12	37.0	13.0	5.0	1883	Bristol, Me	Rockland, Me.
3043	J. S. H. R.	Shp.	Baring Brothers	2,165	2,090	243.7	42.3	21.7	1877	Thomaston, Me	Thomaston, Me.
2475	.....	Sch.	Barkis	25	24	55.7	16.7	4.6	1864	San Francisco, Cal	San Francisco, Cal.
2302	.....	Slp.	Barney Kayton	9	8	35.0	13.0	3.0	.....	.....	Norfolk, Va.
31435	.....	[*] Slp.	Baronet	529	511	163.7	32.4	12.1	1880	Perth Amboy, N. J	Perth Amboy, N. J.
3293	.....	Sch.	Bartie Bennett	21	19	58.0	17.0	4.6	1884	Barren Creek Springs, Md	Crisfield, Md.
2483	.....	Sch.	Basquaise	19	18	47.5	16.1	4.8	1861	San Francisco, Cal	San Francisco, Cal.
3670	K. M. N. P.	[*] Sch.	Bast	693	613	173.2	35.0	14.2	1896	Noank, Conn	Philadelphia, Pa.
3351	K. D. L. T.	Sch.	[3] Bat	101	89	82.4	27.4	7.2	1874	Wickham, New Brunswick	Boston, Mass.
3715	.....	Sch.	Battle Ax	10	10	33.6	10.2	5.0	1897	San de Fuca, Wash	Port Townsend, Wash.
2771	.....	Sch.	Batchelor	25	24	64.6	16.5	3.8	1871	Oceanport, N. J	Perth Amboy, N. J.
3500	K. J. N. D.	Sch.	Bayard Barnes	1,005	954	196.0	38.0	18.2	1891	New London, Conn	New Haven, Conn.
3267	.....	Sch.	Bayard Hearn	14	14	46.0	16.5	4.5	1888	Wicomico County, Md	Tappahannock, Va.
3662	K. M. L. N.	Sch.	Bayard Hopkins	269	212	118.6	30.1	9.1	1895	Bath, Me	Seaford, Del.
3672	.....	Sch.	Bay Belle	6	5	35.0	10.5	3.5	1896	Poquoson, Va	Newport News, Va.
2185	.....	Sch.	Bay City	306	290	140.2	29.0	10.4	1857	Saginaw, Mich	Detroit, Mich.
2596	.....	Slp.	Bay Queen	19	18	52.0	16.5	4.0	1865	Bellport, N. Y	Patchogue, N. Y.
2600	.....	Sch.	Bay Queen	54	51	74.0	22.0	5.7	1864	Talbot County, Md	Washington, D. C.
2881	.....	Sch.	Bay Queen	19	11	45.0	17.2	4.5	1873	Dorchester, N. J	Bridgeton, N. J.
3035	.....	Slp.	Bay Queen	9	9	40.5	13.7	3.7	1876	Havre de Grace, Md	Crisfield, Md.
3511	.....	Slp.	Bay Queen	6	6	29.6	11.8	4.5	1878	Bucksport, Me	Deer Isle, Me.
3691	.....	Sch.	Bear	11	11	38.7	12.7	4.6	1896	Seattle, Wash	Seattle, Wash.
3745	K. N. H. B.	[*] Sch.	Bear Ridge	910	842	201.0	34.8	17.6	1898	Noank, Conn	Philadelphia, Pa.
3315	K. M. V. P.	Sch. y.	Beatrice	24	23	49.4	16.5	5.8	1884	New York, N. Y	Portland, Me.
3359	.....	Sch.	Beatrice	14	9	51.0	14.2	4.0	1886	Wicomico County, Md	Crisfield, Md.
3548	.....	Slp. y.	Beatrice	9	9	36.4	10.8	6.1	1888	South Boston, Mass	Buffalo, N. Y.
3697	.....	Sch.	Beatrice	8	8	38.6	12.6	3.8	1896	Solomons, Md	Annapolis, Md.
127087	.....	Slp. y.	[3] Beatrice	15	12	36.1	15.0	5.0	1895	Philadelphia, Pa	Philadelphia, Pa.
2665	.....	Slp.	Beaver	7	5	31.2	12.3	4.0	1866	Billingsport, N. J	Wilmington, Del.
3218	J. W. K. V.	Slp. y.	Bedouin	56	53	74.4	15.8	12.5	1882	Greenpoint, N. Y	New York, N. Y.
3260	.....	Sch.	Bedsworth	23	22	57.6	17.4	4.9	1883	Pocomoke City, Md	Crisfield, Md.
3466	K. H. B. Q.	[*] Sch.	Beechwood	841	824	186.5	35.0	16.0	1890	Perth Amboy, N. J	Philadelphia, Pa.
2599	.....	Sch.	Beersheba	51	49	69.0	22.0	6.0	1850	Kaighns Point, N. J	Crisfield, Md.
3310	.....	Slp. y.	Bel Ami	12	11	32.0	12.0	6.3	1891	Greenpoint, N. Y	New York, N. Y.
3674	.....	Sch.	Bell	5	5	34.0	12.0	5.6	1893	St. Augustine, Fla	St. Augustine, Fla.
3712	.....	Slp.	Bell Boy	6	6	32.2	10.0	2.8	1897	Port Hadlock, Wash	Port Townsend, Wash.
3459	.....	Slp.	Bell Buoy	6	5	26.0	10.0	3.6	1890	Charleston, S. C	Charleston, S. C.
3636	.....	Sch.	Bell Waller	7	6	45.4	10.8	3.2	1886	Chance, Md	Crisfield, Md.
3598	.....	Slp.	Bell J. Trout	10	5	35.6	14.5	3.6	1893	Dorchester, N. J	Bridgeton, N. J.
3038	.....	Sch.	Bella	10	10	33.4	12.4	5.4	1877	Beverly, Mass	New Bedford, Mass.
3700	K. M. V. R.	Sch.	Bella	180	147	121.0	32.0	6.0	1896	Acme, Oreg	Yaquina, Oreg.
3526	.....	Sch.	Bella Cheraina	11	11	39.0	13.7	3.7	1891	Handsboro, Miss	Shieldsboro, Miss.
2458	.....	Slp.	Bella Cooper	19	18	47.7	16.3	3.8	1866	Jersey City, N. J	New York, N. Y.
2834	J. M. N. F.	Sch.	Bella Russell	222	210	118.0	29.5	8.6	1872	Leesburg, N. J	Bridgeton, N. J.
2088	.....	Slp.	Belle	37	35	55.2	20.0	4.8	1846	Braintree, Mass	Boston, Mass.
2242	.....	Sch.	Belle	104	98	94.6	24.5	7.2	1856	Manitowoc, Wis	Milwaukee, Wis.
2344	.....	Slp.	Belle	28	27	46.0	18.0	4.4	1853	Browns Point, N. J	Coldspring, N. Y.
2353	.....	Sch.	Belle	26	25	49.0	20.5	4.5	1846	Piermont, N. Y	New York, N. Y.
2689	.....	Slp.	Belle	16	15	41.3	14.4	4.0	1867	West Creek, N. Y	Bridgeton, N. J.
2753	.....	Sch. y.	Belle	23	22	52.5	14.0	6.5	1870	Brooklyn, N. Y	New York, N. Y.
2783	.....	Sch.	Belle	16	9	44.0	16.0	4.0	1871	Dividing Creek, N. J	Bridgeton, N. J.
2845	.....	Sch.	Belle	20	19	48.5	18.0	3.3	1872	Millsboro, Del	Norfolk, Va.
2874	.....	Slp.	Belle	5	5	29.0	12.5	3.3	1874	Rowayton, Conn	Bridgeport, Conn.
2938	.....	Sch.	Belle	24	23	52.0	16.5	7.0	1872	Savannah, Ga	Tampa, Fla.
3088	.....	Slp.	Belle	5	5	28.0	11.5	2.8	1879	Portsmouth, Va	Norfolk, Va.
3215	.....	Sch.	Belle	5	5	39.9	11.6	3.1	1882	Cedar Keys, Fla	St. Augustine, Fla.
3408	.....	[*] Slp.	Belle	16	15	58.6	14.7	2.1	1880	Washington, D. C	Washington, D. C.
3517	.....	Slp.	Belle	11	11	40.5	15.6	2.2	1891	Perkins, Me	Bath, Me.
3638	.....	Cat.	Belle	5	5	26.2	12.4	3.3	1894	West Creek, N. J	Somers Point, N. J.
2059	.....	Sch.	Belle Bartlett	75	71	76.4	21.6	8.0	1867	Kennebunk, Me	Mount Desert Ferry, Me.

[1] Formerly British ship Bangalore. [2] Formerly British schooner Mary Theall. [3] Formerly sloop yacht Carrie and Charles. [†] Composite.

MERCHANT SAILING VESSELS OF THE UNITED STATES—Continued.

Official No.	Signal letters.	Rig.	Name of vessel.	Gross tonnage.	Net tonnage.	Length.	Breadth.	Depth.	When built.	Where built.	Home port (where permanent document issues).
						Feet.	*Feet.*	*Feet.*			
2768	.....	Slp.	Belle Breckenridge	14	13	46.5	16.0	4.2	1871	Bellport, N. Y	New Haven, Conn.
2887	.....	Sch.	Belle Brown	217	207	124.5	27.4	9.3	1873	Chicago, Ill	Chicago, Ill.
3224	.....	Sch.	Belle Franklin	79	52	78.6	22.2	8.1	1882	Essex, Mass	Gloucester, Mass.
2681	J. G. P. S.	Sch.	Belle Halliday	355	337	128.3	30.0	9.6	1869	Camden, N. J	Boston, Mass.
2903	.....	Sch.	Belle Hanscom	294	279	138.8	26.8	11.0	1874	Toledo, Ohio	Detroit, Mich.
3178	J. V. Q. B.	Sch.	Belle O'Neill	467	394	142.7	35.0	12.2	1881	Bath, Me	Bath, Me.
3086	J. T. F. W.	Sch.	Belle Wooster	479	455	129.2	32.8	15.4	1878	Franklin, Me	Boston, Mass.
3311	K. C. W. P.	Sch.	Belle J. Neal	100	95	86.0	23.1	8.7	1885	Essex, Mass	Do.
3445	.....	Sch.	Belle S. Byrd	10	9	54.0	13.7	3.5	1889	Monie, Md	Crisfield, Md.
3165	.....	Sch.	Belle of Dover	48	46	71.0	21.0	4.8	1881	Dover, Del	Wilmington, Del.
3724	.....	Sch.	Belle of Epoufette	11	9	39.5	12.8	4.0	1897	Epoufette, Mich	Grand Haven, Mich.
2490	.....	Sch.	Belle of the Bay	58	55	65.3	19.9	8.6	1861	East Lyme, Conn	New London, Conn.
3273	.....	Sch.	Belle of the Lake	14	13	42.2	16.5	3.2	1883	Biloxi, Miss	Shieldsboro, Miss.
2545	.....	Sch.	Belleview	15	14	38.0	12.3	5.7	.....	.....	New Bedford, Mass.
3587	.....	Sch.	Bellingham	20	19	45.6	15.9	4.8	1893	Tacoma, Wash	Port Townsend, Wash.
3689	.....	Cat.	Belvedere	5	5	24.7	11.5	3.0	1883	West Barnstable, Mass	Dennis, Mass.
2001	.....	Slp.	Belvidere	10	10	36.5	17.5	3.5	.....	Bell Point, Va	Alexandria, Va.
3429	.....	Sch.	Bender Brothers	84	80	77.5	24.8	6.8	1889	San Francisco, Cal	San Francisco, Cal.
2365	.....	Slp.	Ben	39	37	48.0	23.0	5.8	1864	Northport, N. Y	New York, N. Y.
3544	.....	*Slp.	Ben	33	31	55.2	17.5	3.2	1892	Georgetown, D. C	Washington, D. C.
3647	.....	Slp.	Ben	6	6	26.8	10.5	3.3	1895	Seattle, Wash	Seattle, Wash.
3404	.....	Sch.	Ben Hur	89	84	81.8	23.8	6.0	1888	Phippsburg, Me	Bath, Me.
3415	.....	Slp.	Ben Richardson	8	8	29.0	12.3	3.8	†1888	New York, N. Y	New York, N. Y.
3330	.....	Slp.	Ben Russell	6	6	31.0	13.2	3.3	1883	Patchogue, N. Y	Patchogue, N. Y.
3726	.....	Slp.	Bena	12	12	44.0	15.1	3.6	1897	Wittman, Md	Baltimore, Md.
3610	.....	Slp.	Benefit	7	7	39.7	11.5	2.7	1893	North River, N. C	Beaufort, N. C.
3498	.....	Sch.	Benicia	32	30	49.6	20.2	4.0	1891	Benicia, Cal	San Francisco, Cal.
2362	.....	Slp.	Benjamin Brandreth	34	33	49.1	21.5	5.6	1839	Sing Sing, N. Y	New York, N. Y.
2041	.....	Sch.	Benjamin English	98	93	77.4	23.8	7.4	1847	New Haven, Conn	Port Jefferson, N. Y.
2008	.....	Sch.	Benjamin Franklin	12	11	39.6	12.6	4.0	.....	.....	Alexandria, Va.
2950	.....	Sch.	Benjamin Harrison	7	7	37.5	10.2	3.3	1875	New Haven, Conn	Port Jefferson, N. Y.
3424	.....	Sch.	Benjamin Harrison	538	511	175.0	32.2	12.0	1889	Mount Clemens, Mich	Buffalo, N. Y.
3565	.....	Sch.	Benjamin Randolph	6	6	39.0	10.1	3.7	1892	Onancock Creek, Va	Newport News, Va.
2921	J. Q. K. T.	Shp.	Benjamin Sewall	1,433	1,320	202.0	38.9	24.1	1874	Brunswick, Me	Boston, Mass.
2340	.....	Slp.	Benjamin Smith	47	44	59.6	21.2	5.7	1829	Middletown, N. J	New York, N. Y.
3508	K. J. Q. R.	Sch.	Benjamin A. Van Brunt	1,191	1,132	196.1	41.2	18.1	1891	Bath, Me	Perth Amboy, N. J.
3246	K. B. H. V.	Sch.	Benjamin C. Cromwell	616	538	161.4	35.5	11.9	1883	East Deering, Me	Portland, Me.
3456	K. G. T. N.	Sch.	Benj. C. Frith	838	843	182.1	37.4	18.1	1890	Thomaston, Me	Thomaston, Me.
2049	.....	Sch.	Benj. D. Prince	62	59	66.0	19.5	7.0	1853	Essex, Mass	Camden, Me.
2239	.....	Sch.	Benjamin F. Brainerd	85	80	75.0	25.2	6.8	1850	Middletown, Conn	Greenport, N. Y.
2860	.....	Sch.	Benjamin F. Bruce	729	692	196.0	33.5	13.9	1873	East Saginaw, Mich	Sandusky, Ohio.
3270	K. B. V. T.	Shp.	Benj. F. Packard	2,156	2,013	244.2	43.3	18.2	1883	Bath, Me	Bath, Me.
3353	K. D. M. G.	Sch.	Benjamin F. Poole	1,155	1,098	202.4	40.2	19.9	1886	....do	Providence, R. I.
3618	.....	Sch.	Benjamin M. Wallace	60	57	75.5	20.0	8.4	1894	Essex, Mass	New York, N. Y.
3089	.....	Sch.	Benjamin S. Curry	20	19	43.3	15.8	4.2	1879	Sarasota, Fla	Key West, Fla.
2164	.....	Sch.	Benjamin S. Wright	29	20	53.8	18.2	5.8	1861	Somerset County, Md	Baltimore, Md.
2745	J. K. M. L.	Sch.	Benjamin T. Biggs	163	155	92.0	28.0	8.0	1870	Milton, Del	Portsmouth, N. H.
2822	.....	Sch.	Benny W. Baker	34	33	62.6	22.2	5.6	1872	Somerset County, Md	Annapolis, Md.
3394	.....	Sch.	Bera Attious	15	14	41.4	15.0	3.7	1888	Boggy Bayou, Fla	Pensacola, Fla.
3643	.....	Sch.	Bering Sea	48	46	73.0	19.6	7.0	1895	Tacoma, Wash	Seattle, Wash.
3223	J. W. M. V.	Shp.	Berlin	1,634	1,552	222.5	40.0	24.6	1882	Phippsburg, Me	Bath, Me.
3600	.....	Sch.	Bernardine Williams	21	20	61.0	17.2	4.7	1893	Oriole, Md	Crisfield, Md.
3578	.....	Sch.	Bernie and Bessie	29	27	53.8	15.9	7.3	1893	East Boothbay, Me	Mount Desert Ferry, Me.
3371	.....	Slp.	Bernice A. Odell	6	6	29.7	13.1	3.2	1887	Patchogue, N. Y	Patchogue, N. Y.
3727	.....	Sch.	Berta M. T	20	16	59.0	16.5	4.3	1897	Little River, S. C	Wilmington, N. C.
2070	.....	Sch.	Bertha	28	27	52.5	15.6	6.1	1864	Savannah, Ga	Savannah, Ga.
2801	.....	Sch.	Bertha	161	153	107.0	21.0	8.5	1872	Chester, Pa	Stonington, Conn.
3056	J. S. T. C.	Bk.	Bertha	177	168	99.6	25.7	11.6	1878	New Bedford, Mass	New Bedford, Mass.
3250	.....	Slp.	Bertha	9	9	33.0	13.6	3.7	1883	Center Island, N. Y	Perth Amboy, N. J.
3612	.....	Sch.	Bertha	13	12	39.8	13.0	4.5	1894	Gig Harbor, Wash	Juneau, Alaska.
3633	.....	Slp.	Bertha	11	11	37.6	14.4	4.2	1894	Winter Harbor, Me	Mount Desert Ferry, Me.
3717	.....	Slp.	Bertha	6	6	31.0	11.1	3.3	1897	New Whatcom, Wash	Port Townsend, Wash.
3735	.....	Slp.	Bertha D	6	6	28.4	12.9	3.1	1897	Jamesport, N. Y	Greenport, N. Y.
3360	.....	Sch.	Bertha L	13	8	46.0	14.5	4.0	1886	Wolf River, Miss	New Orleans, La.
3428	.....	Sch.	Bertha V	58	55	67.8	22.6	5.8	1889	Millbridge, Me	Machias, Me.
2696	.....	Slp.	Bertha Adelle	9	9	36.2	13.8	3.5	.....	.....	Tappahannock, Va.
2935	.....	Sch.	Bertha Barnes	330	314	151.5	30.0	10.4	1872	Sheboygan, Wis	Milwaukee, Wis.
3210	J. W. K. D.	Sch.	Bertha Dean	750	653	166.9	35.0	15.4	1882	Bath, Me	Fall River, Mass.
3180	J. V. Q. H.	Sch.	Bertha Dolbeer	242	230	125.0	31.5	9.6	1881	Fairhaven, Cal	San Francisco, Cal
3279	.....	Sch.	Bertha Haden	9	8	40.0	14.2	3.3	1883	Dorchester County, Md	Crisfield, Md.
2975	.....	Slp.	Bertha Maude	16	15	42.6	15.5	4.4	1875	Kennebunk, Me	Barnstable, Mass.
3018	.....	Sch.	Bertha May	37	36	59.5	22.3	5.7	1876	Dorchester County, Md	Tappahannock, Va.
3107	.....	Sch.	Bertha May	8	8	47.5	11.3	3.0	1868	Somerset County, Md	Crisfield, Md.
3241	.....	Slp.	Bertha May	10	9	37.2	14.9	3.5	1883	Sharptown, Md	Do.
3341	.....	Sch.	Bertha May	79	75	77.0	22.2	8.3	1886	Essex, Mass	Gloucester, Mass.
3535	.....	Slp. y.	Bertha May	5	5	25.0	13.9	3.4	1878	Mystic, Conn	Providence, R. I.

† Rebuilt, 1888.

MERCHANT SAILING VESSELS OF THE UNITED STATES—Continued.

Official No.	Signal letters.	Rig.	Name of vessel.	Gross tonnage.	Net tonnage.	Length.	Breadth.	Depth.	When built.	Where built.	Home port (where permanent document issues).
						Feet.	*Feet.*	*Feet.*			
3586	.....	*Sch.	Bertha May	9	8	35.4	9.8	2.5	1893	Washington, D. C	Washington, D. C.
3024	.....	Sch.	Bertha Reeder	38	36	58.0	21.2	5.4	1876	Baltimore, Md	Baltimore, Md.
3703	.....	Sch.	Bertha Riley	15	10	40.4	16.3	3.1	1897	Handsboro, Miss	Shieldsboro, Miss.
3663	.....	Sch.	Bertha Wallace	8	7	31.5	11.1	3.3	1894	West Bay City, Mich	Port Huron, Mich.
3234	K. B. C. W.	Sch.	Bertha D. Nickerson	143	89	100.0	24.6	9.4	1883	Boothbay, Me	Boothbay, Me.
3696	.....	Sch.	Bertha E. Dean	7	5	42.2	13.3	3.0	1896	Hooper Island, Md	Crisfield, Md.
3192	J. V. S. W.	Sch.	Bertha E. Glover	119	113	77.9	24.3	7.6	1882	Rockland, Me	Rockland, Me.
3104	J. T. M. L.	Sch.	Bertha F. Walker	676	610	162.5	35.3	18.0	1879	Bath, Me	Perth Amboy, N. J.
3656	.....	Sch.	Bertha L. Barker	85	58	80.1	22.7	9.2	1895	Essex, Mass	New York, N. Y.
3585	.....	Sch.	Bertha M. Bailey	58	56	72.0	20.1	7.7	1893	....do	Gloucester, Mass.
3731	.....	Slp.	Bertha M. Dean	5	5	36.0	13.5	2.6	1897	Fishing Creek, Md	Crisfield, Md.
3343	.....	Sch.	Bertha M. Miller	45	42	63.0	18.8	7.2	1886	Essex, Mass	Gloucester, Mass.
3342	.....	Sch.	Bertha and Stella	24	14	49.0	17.5	4.7	1886	Port Norris, N. J	Bridgeton, N. J.
2973	.....	Sch.	Bertie	61	46	75.9	23.6	5.5	1875	Dorchester County, Md	Baltimore, Md.
3339	.....	Sch.	Bertie	8	8	46.0	13.6	3.3	1885	Somerset County, Md	Crisfield, Md.
3678	.....	Sch.	Bertie	43	35	69.8	19.2	4.0	1896	Mount Clemens, Mich	Detroit, Mich.
3513	.....	Slp.	Bertie S	10	9	31.8	12.2	4.0	1891	Port Richmond, N. Y	New York, N. Y.
3301	.....	Sch.	Bertie Baxter	55	52	61.4	23.2	5.3	1884	Bordentown, N. J	Philadelphia, Pa.
3075	.....	Slp.	Bertie Branaford	6	5	29.0	12.7	2.9	1878	Patchogue, N. Y	Patchogue, N. Y.
2915	.....	Sch.	Bertie Calkins	256	243	134.4	28.0	9.3	1874	Two Rivers, Wis	Chicago, Ill.
3486	.....	Sch.	Bertie Lee	10	9	31.5	12.0	3.3	1890	Marco, Fla	Key West, Fla.
3299	K. C. R. Q.	Sch.	Bertie Minor	273	230	130.3	32.5	9.8	1884	Fairhaven, Cal	Eureka, Cal.
3387	K. D. W. Q.	Sch.	Bertie and Maud	191	181	138.5	28.7	7.5	1887	Camden, N. J	Philadelphia, Pa.
3567	K. L. N. C.	Sch.	Bertram N. White	463	394	143.7	35.0	11.9	1892	Harrington, Me	Machias, Me.
3364	.....	Sch.	Berwick	100	95	82.6	27.4	7.1	1887	Benicia, Cal	Coos Bay, Oreg.
3683	.....	Cat. y.	Beryl	7	7	28.0	12.4	3.8	1893	Newport, R. I	Newport, R. I.
16803	.....	Slp. y.	[1]Bess	7	7	33.0	12.0	4.0	1867	New Haven, Conn	New York, N. Y.
3131	.....	Sch.	Bessie	5	5	36.0	10.2	2.6	1880	Washington, N. C	Newbern, N. C.
3144	.....	Sch.	Bessie	47	45	63.9	21.2	6.7	1881	Wilmington, N. C	Wilmington, Del.
3274	.....	Slp.	Bessie	7	7	33.4	10.9	2.5	1883	Washington, D. C	Washington, D. C.
3344	.....	Slp.	Bessie	6	6	25.9	13.8	3.8	1886	Noank, Conn	Greenport, N. Y.
3478	.....	*Sch.	Bessie	640	626	168.9	33.7	15.1	1890	Boston, Mass	Boston, Mass.
3487	.....	*Slp.	Bessie	9	9	35.8	12.9	2.7	1890	Matagorda, Tex	Port Lavaca, Tex.
3492	.....	Slp.	Bessie	6	6	29.0	13.0	3.4	1891	Patchogue, N. Y	Patchogue, N. Y.
3512	.....	Slp.	Bessie	6	6	34.5	11.0	2.9	1890	....do	Do.
3623	.....	Cat.	Bessie	6	5	26.0	11.8	3.1	1892	Port Republic, N. J	Somers Point, N. J.
3644	.....	Sch.	Bessie	21	19	54.3	16.4	4.4	1894	Scranton, Miss	Shieldsboro, Miss.
3661	.....	Sch.	Bessie	26	26	57.7	13.6	5.8	1895	Jersey City, N. J	Annapolis, Md.
120870	K. J. V. N.	Slp. y.	[2]Bessie	9	9	31.3	13.0	5.0	1891	Brooklyn, N. Y	New York, N. Y.
3468	.....	Slp.	Bessie B	9	8	32.7	13.4	4.0	1890	Glenwood, N. Y	Perth Amboy, N. J.
3617	.....	*Slp.	Bessie B	8	8	34.5	11.2	2.1	1889	Washington, D. C	Washington, D. C.
3675	.....	Slp.	Bessie B	7	7	31.3	11.7	2.6	1896	Seattle, Wash	Juneau, Alaska.
3496	.....	Sch.	Bessie D	7	7	44.1	11.5	3.0	1891	Smyrna, N. C	Beaufort, N. C.
3604	.....	Sch.	Bessie K	98	93	84.5	26.2	7.6	1893	Alameda, Cal	San Francisco, Cal.
3714	.....	Slp.	Bessie R	7	7	29.0	11.3	3.5	1897	New Haven, Conn	New Haven, Conn.
3298	K. C. R. P.	Sch.	Bessie Brown	260	220	123.8	32.3	9.5	1884	Bethel, Del	Richmond, Va.
3358	.....	Slp.	Bessie Ellen	7	7	27.9	11.1	4.9	1886	South Bristol, Me	North Haven, Me.
3124	.....	Cat.	Bessie Fiske	5	5	26.4	11.8	3.3	1880	New Shoreham, R. I	Newport, R. I.
3304	.....	Sch.	Bessie Ford	26	18	59.0	17.7	5.2	1884	Somerset County, Md	Crisfield, Md.
3564	.....	Sch.	Bessie Hamblen	18	17	61.0	16.0	4.4	1892	Fairmount, Md	Do.
3725	.....	Sch.	Bessie King	11	10	35.8	12.9	4.6	1897	Key West, Fla	Key West, Fla.
3174	.....	Sch.	Bessie Lafayette	17	12	59.3	15.3	3.6	1881	Crisfield, Md	Crisfield, Md.
3222	.....	Sch.	Bessie Lee	8	8	47.0	11.0	3.2	1883	....do	Do.
3668	.....	Sch.	Bessie Lee	6	6	37.6	11.3	3.7	1895	Wallisville, Tex	Galveston, Tex.
3490	.....	Sch.	Bessie May	16	15	45.0	13.0	3.5	1890	Harlowe, N. C	Newbern, N. C.
3542	.....	Slp.	Bessie May	22	21	41.6	15.4	6.0	1892	Swans Island, Me	Deer Isle, Me.
3699	.....	Slp.	Bessie May	9	6	41.3	14.4	3.3	1896	Sharptown, Md	Crisfield, Md.
3533	.....	Sch.	Bessie Moore	9	8	45.8	12.4	3.0	1891	Smyrna, N. C	Beaufort, N. C.
3352	.....	Sch.	Bessie Reed	28	26	59.6	13.0	4.7	1886	St. Michaels, Md	Baltimore, Md.
3214	.....	Sch.	Bessie Tankersley	23	22	56.7	17.5	5.4	1882	Annapolis, Md	Do.
3172	.....	Sch.	Bessie Waller	5	5	44.4	11.3	3.0	1877	Somerset County, Md	Annapolis, Md.
3187	J. V. S. K.	Sch.	Bessie Whiting	559	531	149.8	32.1	16.8	1882	Port Jefferson, N. Y	Port Jefferson, N. Y.
3103	.....	Slp.	Bessie Wilson	7	7	35.5	13.9	3.3	1879	West Creek, N. J	Tuckerton, N. J.
3134	J. V. B. C.	Sch.	Bessie C. Beach	341	284	128.0	30.4	14.0	1880	New Haven, Conn	New Haven, Conn.
3494	K. J. H. F.	Sch.	[3]Bessie H. Gross	116	110	79.0	25.6	8.3	1878	Tynemouth, New Brunswick	Deer Isle, Me.
3128	.....	Sch.	Bessie L. Leach	30	28	54.4	20.6	5.8	1880	Somerset County, Md	Crisfield, Md.
3212	.....	Sch.	Bessie L. Stull	39	37	62.0	21.7	8.9	1882	Penngrove, N. J	Camden, N. J.
3616	K. L. V. R.	Sch.	Bessie M. Devine	126	91	96.0	24.0	10.3	1894	Essex, Mass	Gloucester, Mass.
3733	.....	Sch.	Bessie M. Lewis	27	27	65.0	18.5	5.0	1897	Baltimore, Md	Baltimore, Md.
3176	.....	Sch.	Bessie M. Somers	13	9	51.5	14.7	3.8	1881	Crisfield, Md	Crisfield, Md.
3322	.....	Sch.	Bessie M. Wells	97	64	85.4	22.7	8.5	1885	Essex, Mass	Gloucester, Mass.
3627	.....	Slp.	Bessie S. Kelley	7	7	30.0	13.2	4.5	1894	Portland, Me	Provincetown, Mass.
3409	.....	Sch.	Bessie and Ellis	9	9	44.2	13.1	2.9	1888	Newbern, N. C	Beaufort, N. C.
3297	.....	Sch.	Bessie and Lelia	69	65	77.2	23.4	6.3	1884	Sharptown, Md	Crisfield, Md.
2539	H. C. R. Q.	Sch.	Beta	152	127	98.0	26.2	8.5	1868	East Machias, Me	Machias, Me.
3481	.....	Slp. y.	Beth	9	8	30.0	12.2	4.1	1883	York, Me	Providence, R. I.
3750	.....	Slp.	Betsey Ross	16	16	36.0	13.4	6.4	1898	Bristol, Me	Gloucester, Mass.

[1] Formerly sloop-yacht Mariquita.

[2] Formerly sloop-yacht Fair Wind.

[3] Formerly British schooner Sarah.

MERCHANT SAILING VESSELS OF THE UNITED STATES—Continued.

Official No.	Signal letters.	Rig.	Name of vessel.	Gross tonnage.	Net tonnage.	Length.	Breadth.	Depth.	When built.	Where built.	Home port (where permanent document issues).
						Feet.	*Feet.*	*Feet.*			
3532	.....	Slp.	Bettie	8	8	44.6	11.5	3.3	1891	Davis, N. C	Beaufort, N. C.
3450	.....	Slp.	Bettie May	7	7	34.0	13.0	3.2	1889	Liverpool, Tex	Port Lavaca, Tex.
3085	.....	Sch.	Bettie A. Goodman	15	14	47.0	14.0	3.6	1878	Patchogue, N. Y	Tappahannock, Va.
3469	.....	Sch.	Betty	11	10	33.0	12.5	4.3	1889	Dorchester, Mass	Newport, R. I.
3549	.....	Slp. y.	Betty	7	6	31.5	10.7	4.0	1892	Salem, Mass	Salem, Mass.
3681	.....	Cat.	Betty E	6	6	29.4	13.2	3.6	1896	Patchogue, N. Y	Patchogue, N. Y.
2748	.....	Sch.	Betty McDorman	15	14	41.4	16.6	3.8	1871	Somerset County, Md	Baltimore, Md.
3226	J. W. S. V.	Sch.	Beulah	356	339	146.0	35.5	10.9	1882	San Francisco, Cal	San Francisco, Cal.
3619	.....	Cat.	Beulah	8	7	26.0	12.5	4.3	1893	Mystic, Conn	Stonington, Conn.
2835	.....	Sch.	Beulah Benton	38	36	56.2	19.4	4.6	1872	Straits, N. C	Charleston, S. C.
3220	J. W. L. M.	Sch.	Beulah Land	165	157	122.0	23.7	8.0	1882	Bridgeton, N. J	Crisfield, Md.
3543	.....	Slp.	Beulah Maud	12	12	35.5	12.1	6.3	1892	North Haven, Me	Gloucester, Mass.
3294	.....	Sch.	Beulah C. Phoebus	10	12	52.0	16.4	4.4	1884	Tangier, Md	Crisfield, Md.
3483	.....	Sch.	Beulah M. Holland	10	9	51.0	13.6	3.5	1890	St. Peters, Md	Cape Charles, Va.
2223	.....	Slp.	Beulah and Mary	11	9	34.0	13.9	4.0	.....	.....	Bridgeton, N. J.
3266	.....	Sch.	Beulah and Pearl	25	18	55.0	17.7	5.0	1883	Pocomoke City, Md	Crisfield, Md.
3546	.....	Slp. y.	Bianca	11	11	35.6	13.2	3.8	1861	Burlington, N. J	Camden, N. J.
3285	.....	Slp.	Bicycle	10	8	42.5	15.8	4.5	1884	Bridgeboro, N. J	Bridgeton, N. J.
3142	.....	Sch.	Big Bazoo	12	11	40.7	14.6	5.9	1881	Pensacola, Fla	Apalachicola, Fla.
2974	J. R. D. H.	Bk.	Big Bonanza	1,472	1,399	210.2	40.2	24.0	1875	Newburyport, Mass	San Francisco, Cal.
3484	.....	Slp.	Big 6	6	6	29.0	12.0	2.8	1890	Seattle, Wash	Port Angeles, Wash.
3576	K. L. Q. B.	Sch.	Bill Nye	80	76	82.0	24.3	6.6	1893	Madison, Md	Baltimore, Md.
3595	.....	Sch.	Bill Nye	6	5	38.0	12.2	2.7	1893	St. Peters, Md	Crisfield, Md.
2755	.....	Sch.	Bill the Butcher	84	80	84.5	26.6	6.4	1871	San Francisco, Cal	San Francisco, Cal.
2685	.....	Sch.	Billy Marcy	9	9	33.9	13.3	4.8	1868	Daphne, Ala	Mobile, Ala.
2126	.....	Sch.	Billow	31	29	52.0	15.0	6.5	1838	Essex, Mass	Ellsworth, Me.
2227	.....	Sch.	Billow	63	60	70.8	20.8	6.8	1840	Steuben, Me	Machias, Me.
2706	.....	Slp.	Billow	7	7	33.0	11.5	3.7	1855	Norfolk, Va	Norfolk, Va.
3535	.....	Slp.	Birdie	5	5	27.6	10.5	3.5	1891	Seattle, Wash	Juneau, Alaska.
3650	.....	Sch.	Birdie	11	11	36.7	13.0	4.3	1895	White Lake, Mich	Grand Haven, Mich.
3093	.....	Slp.	Birdie Brooks	7	6	32.0	12.6	3.0	1879	Lakeville, Md	Baltimore, Md.
3206	.....	Sch.	Birdie Johnson	7	7	48.1	11.2	2.6	1877	Dorchester Co., Md	Do.
3475	.....	Sch.	Birdie May	28	19	58.0	17.8	4.4	1890	Pocomoke City, Md	Cape Charles, Va.
2994	.....	Slp.	Birdie Smith	6	6	31.0	11.8	3.0	1875	Cliffwood, N. J	Perth Amboy, N. J.
3522	.....	Slp.	Birdie and Etta	7	6	30.9	12.7	3.4	1884	Bayshore, N. Y	New York, N. Y.
3582	.....	Sch.	Bismarck	15	14	39.8	14.6	4.0	1893	Morgan, N. J	Norfolk, Va.
2300	.....	Slp.	Bivalve	9	9	42.5	17.0	3.8	1875	Crisfield, Md	Newbern, N. C.
3541	.....	Sch.	Bivalve	17	11	53.2	15.6	3.7	1892	Beaufort, N. C	Edenton, N. C.
3625	.....	Sch.	Biwabik	1,401	1,332	240.0	41.0	17.0	1894	Marine City, Mich	Port Huron, Mich.
2964	.....	Slp.	Black Bass	6	6	31.8	13.1	4.0	1875	Chester, Pa	Wilmington, Del.
2005	.....	Slp.	Black Bird	6	6	30.0	10.9	3.0	.....	.....	Tappahannock, Va.
2415	.....	Slp.	Black Bird	8	7	31.0	11.7	3.3	.....	.....	Greenport, N. Y.
3053	.....	Slp.	Black Bird	5	5	27.3	10.5	2.9	1877	Lower Bank, N. J	Tuckerton, N. J.
31448	.....	*Slp.	Black Bird	449	435	145.0	33.0	14.4	1881	Perth Amboy, N. J	Perth Amboy, N. J.
2478	.....	Sch.	Black Diamond	41	39	62.0	22.0	4.2	1861	San Francisco, Cal	San Francisco, Cal.
3476	.....	Slp. y.	Black Duck	5	5	26.0	11.0	4.5	1888	Brooklyn, N. Y	New York, N. Y.
2418	.....	Slp.	Black Eagle	21	20	49.6	14.0	5.4	.....	.....	Greenport, N. Y.
2140	.....	Sch.	Black Hawk	172	163	122.0	24.0	8.1	1861	East Saginaw, Mich	Milwaukee, Wis.
2219	.....	Sch.	Black Hawk	15	14	39.6	14.0	6.3	.....	.....	Waldoboro, Me.
3289	.....	Sch.	[1] Black Hawk	9	8	32.3	12.5	4.6	.....	Foreign built	Calais, Me.
3308	.....	Slp.	Black Hawk	11	11	34.4	14.9	3.5	1884	Savannah, Ga	Savannah, Ga.
3607	.....	Sch.	Black Hawk	8	8	45.0	12.8	2.7	1893	Crisfield, Md	Newport News, Va.
3754	K. N. L. V.	*Sch.	Black, Sheridan, Wilson Co., No. B.	936	833	190.1	35.3	17.1	1898	Bath, Me	Baltimore, Md
2411	.....	*Sch.	Blackstone	757	724	179.0	34.6	19.7	1863	Mystic, Conn	Perth Amboy, N. J.
3708	.....	Slp. y.	Blade	6	6	36.8	8.6	3.5	1897	Chicago, Ill	Chicago, Ill.
2833	.....	Bgn.	Blakeley	152	144	116.2	24.7	9.2	1872	Port Blakeley, Wash	Seattle, Wash.
3740	K. N. G. M.	Sch.	Blanch	107	107	89.0	24.2	10.0	1897	Dungeness, Wash	Port Townsend, Wash.
2328	.....	Slp.	Blanche	19	18	45.0	17.2	4.3	1857	Greenville, N. J	New York, N. Y.
3538	.....	Sch.	Blanche	15	10	48.2	14.8	3.8	1892	Straits, N. C	Beaufort, N. C.
3566	.....	Sch.	Blanche	8	8	37.0	13.5	3.1	1892	St. Petersburg, Fla	Tampa, Fla.
3027	.....	Sch.	Blanche Creamer	15	15	46.1	14.4	4.0	1876	Bath, Me	Georgetown, S. C.
3669	.....	Slp.	Blanche Eaton	9	9	27.5	10.5	6.1	1895	Friendship, Me	Machias, Me.
3136	J. V. B. K.	Sch.	Blanche Hopkins	634	505	152.5	36.4	16.4	1880	Coopers Point, N. J	Philadelphia, Pa.
115982	.....	Sch.	[2] Blanche Morgan	26	25	48.7	19.3	5.1	1884	Patchogue, N. Y	New York, N. Y.
2769	.....	Slp.	Blanche Tennis	11	11	38.3	14.5	3.5	1871	Norfolk, Va	Norfolk, Va.
3392	K. F. B. R.	Sch.	Blanche H. King	1,156	1,021	192.0	42.0	17.1	1888	Bath, Me	New York, N. Y.
3516	.....	Slp.	Blanche L. Evans	5	5	35.0	13.5	3.0	1891	Whitehaven, Md	Baltimore, Md.
3385	.....	Slp.	Blanche R. Hulse	5	5	31.6	10.2	2.8	1869	Seaford, N. Y	Patchogue, N. Y.
3659	.....	Slp.	Blanche and Ida	14	13	37.3	14.8	5.9	1895	East Boothbay, Me	Portland, Me.
2179	.....	Sch.	Bloomer	51	48	64.3	21.8	6.2	1855	Eden, Me	Southwest Harbor, Me
3179	.....	Sch.	Bloomer	9	8	32.0	12.0	5.5	1874	Lubec, Me	Machias, Me.
3580	.....	Slp.	Bloomer	6	6	42.8	11.4	2.3	1893	Morehead City, N. C	Beaufort, N. C.
2799	.....	Slp.	Blooming Flower	6	5	24.5	9.5	4.9	1869	Pawtuxet, R. I	Providence, R. I.
3302	.....	Sch.	Blooming Lilly	8	8	43.5	12.2	3.2	1884	Somerset County, Md	Baltimore, Md.
2018	.....	Sch.	Blossom	23	22	51.0	17.2	6.0	1845	.....do	Do.
2004	.....	Slp.	Blue Bell	10	9	42.0	14.5	3.0	.....	.....	Crisfield, Md.

[1] Formerly British schooner Black Hawk.

[2] Formerly schooner Sarah Craig.

MERCHANT SAILING VESSELS OF THE UNITED STATES—Continued.

Official No.	Signal letters.	Rig.	Name of vessel.	Gross tonnage.	Net tonnage.	Length.	Breadth.	Depth.	When built.	Where built.	Home port (where permanent document issues).
						Feet.	*Feet.*	*Feet.*			
81447	.....	Slp.	Blue Bird	417	403	140.0	32.5	12.3	1881	Perth Amboy, N. J	Perth Amboy, N. J.
2002	.....	Sch.	Blue Dick	6	6	31.0	9.3	3.9	1844	Baltimore, Md	Annapolis, Md.
8373	K. D. S. F.	Sch.	Blue Jacket	116	86	86.6	23.5	9.3	1887	Essex, Mass	Gloucester, Mass.
3083	.....	Slp.	Blue Rock	10	10	37.0	14.2	4.0	1878	Penny Bridge, N. Y	Bridgeport, Conn.
3506	.....	Sch.	Blue Wing	28	26	62.0	18.0	4.6	1893	Solomons Island, Md	Baltimore, Md.
3490	.....	Sch.	Blunder	18	17	38.4	16.3	4.0	1889	North Kingston, R. I	Greenport, N. Y.
3791	.....	Sch.	Boas	127	120	114.0	22.0	7.1	1869	Sheboygan, Wis	Milwaukee, Wis.
3682	.....	Sch.	Bob	8	8	33.9	10.2	3.9	1895	Tacoma, Wash	Seattle, Wash.
3255	.....	Slp.	Bob Lee	6	6	43.0	10.0	2.6	1883	Gloucester County, Va	Newport News, Va.
3737	.....	Slp.	Bob-O-Link	5	5	31.0	11.9	3.0	1897	Clayton, N. Y	Cape Vincent, N. Y.
2986	J. R. G. K.	Shp.	Bohemia	1,633	1,528	221.7	40.2	25.5	1875	Bath, Me	San Francisco, Cal.
3201	.....	Sch.	Bohemia	71	67	81.3	23.8	6.0	1884	St. Michaels, Md	Baltimore, Md.
125811	K. D. C. G.	Sch. y.	[1] Bohemian	22	21	45.3	15.2	6.9	1880	Boston, Mass	Boston, Mass.
3602	.....	Slp. y.	Bohemian Girl	5	5	32.3	10.6	2.5	1892	Flatlands, N. Y	Philadelphia, Pa.
3359	.....	Slp.	Bolivar	58	58	64.0	23.0	6.0	1826	Mount Pleasant, N. Y	Albany, N. Y.
2898	.....	Sch.	Bolivia	353	335	135.8	26.0	12.6	1874	Oswego, N. Y	Ogdensburg, N. Y.
2967	J. R. B. N.	Sch.	Bonanza	160	152	102.0	27.2	8.7	1875	San Francisco, Cal	San Francisco, Cal.
81440	.....	*Slp.	Bonanza	541	524	166.3	32.2	13.1	1880	Perth Amboy, N. J	Perth Amboy, N. J.
2794	.....	Sch.	Bonfouca	21	10	51.2	18.4	4.1	1872	Bonfouca, La	New Orleans, La.
2576	.....	Slp.	Bonita	9	8	34.0	13.5	3.6	1868	San Quentin, Cal	San Francisco, Cal.
2609	.....	Sch.	Bonita	20	19	52.0	15.2	4.8	1865	Fairhaven, Mass	Boston, Mass.
2852	.....	Sch.	Bonita	62	59	74.0	22.5	6.0	1867	Key Port, N. J	Chincoteague, Va
2843	.....	Sch.	Bonita	30	21	56.0	18.8	4.7	1872	Talbot County, Md	Baltimore, Md.
3066	.....	Slp.	Bonita	7	7	33.4	12.5	3.2	1866	Canarsie, N. Y	New York, N. Y.
3347	.....	Sch.	Bonita	14	13	35.5	14.4	5.0	1866	San Francisco, Cal	San Diego, Cal.
3540	.....	Sch.	Bonita	78	75	88.0	23.0	9.8	1892	Port Blakeley, Wash	San Francisco, Cal.
3641	.....	Slp.	Bonita	6	6	32.7	12.7	2.3	1894	Willapa, Wash	Port Townsend, Wash.
3334	.....	Sch.	Bonito	9	8	50.0	12.3	3.5	1885	Clearwater, Fla	Key West, Fla.
3507	.....	Slp. y.	Bonito	14	13	35.8	13.0	5.6	1889	Nyack, N. Y	New York, N. Y.
3621	.....	Cat.	Bonnie Bell	5	5	25.0	10.0	3.2	1893	Osterville, Mass	Hyannis, Mass.
150370	.....	Slp.	[2] Bonnie Belle	9	9	33.4	12.9	4.5	1886	San Diego, Cal	Los Angeles, Cal.
3377	.....	Slp. y.	Bonnie Doon	9	9	35.5	11.0	6.7	1887	Isle au Haut, Me	Boston, Mass.
3605	.....	Slp. y.	Bonnie Doon	5	5	26.1	11.8	3.5	1882	Philadelphia, Pa	New York, N. Y.
3594	.....	Slp.	Bonnie Jean	8	8	27.9	11.3	6.0	1893	Bremen, Me	St. George, Me.
3593	.....	Slp. y.	Bonnie Kate	10	9	39.6	12.0	7.3	1893	Elizabethport, N. J	New York, N. Y.
2006	J. R. S. B.	Bkn.	Bonny Doon	570	510	138.5	30.6	17.3	1876	Machias, Me	Machias, Me.
3098	.....	Lgr.	Bon Pere	7	5	37.0	12.2	3.1	1896	Bayou Lafourche, La	Brashear, La.
3685	.....	*Slp.	Boomerang	13	13	49.7	16.0	2.3	1892	Salisbury, Md	Baltimore, Md.
2512	.....	Sch.	Boquet	6	6	30.0	11.1	4.5	.....	.....	Deer Isle, Me.
2371	.....	Slp.	Borealis	45	42	59.0	21.5	5.9	1849	Huntington, N. Y	Port Jefferson, N. Y.
3503	.....	Slp. y.	Boreas	6	5	24.5	9.9	4.1	1885	Bristol, Me	Boston, Mass.
81436	.....	Sch.	Boscobel	503	478	166.8	32.0	10.8	1876	Algonac, Mich	Port Huron, Mich.
2754	.....	Sch.	Boston	7	7	35.3	14.1	4.4	1871	Greenport, N. Y	Damariscotta, Me.
81451	.....	*Slp.	Boston	453	442	147.0	32.4	12.3	1882	Perth Amboy, N. J	Perth Amboy, N. J.
2099	H. C. L. N.	Bk.	Bounding Billow	239	227	119.0	27.5	12.2	1854	Chelsea, Mass	San Francisco, Cal.
3536	K. L. D. F.	Sch.	Bowhead	108	103	90.4	22.3	10.8	1891	North Bend, Oreg	San Francisco, Cal.
3572	.....	*Sch.	Box	23	22	52.0	16.7	3.8	1892	Rockport, Tex	Rockport, Tex.
3362	.....	Sch.	Boyd N. Sheppard	32	21	60.3	19.7	5.2	1886	Mauricetown, N. J	Bridgeton, N. J.
3632	.....	Sch.	Boyd & Leeds	69	65	79.2	21.2	8.5	1894	Essex, Mass	Salem, Mass.
3095	J. T. K. L.	Bk.	Boylston	568	514	135.6	31.6	18.8	1879	Bucksport, Me	Boston, Mass.
3657	K. M. H. R.	*Sch.	Braddock	678	644	176.4	35.0	14.2	1895	Noank, Conn	Fall River, Mass.
3282	K. C. M. F.	Sch.	Bradford C. French	968	920	184.3	37.5	9.2	1884	Kennebunkport, Me	Do.
3553	.....	Sch.	Braganza	95	91	86.6	23.2	9.2	1892	Essex, Mass	Gloucester, Mass.
2506	H. T. J. R.	Sch.	Bramhall	142	115	94.2	23.9	8.2	1863	Westbrook, Me	Calais, Me.
2895	.....	Slp.	Brandenburg	72	69	65.0	27.5	7.1	1874	Brooklyn, N. Y	New York, N. Y.
3518	.....	Slp.	Brandt	7	7	28.3	13.1	3.3	1883	Bellport, N. Y	Do.
2941	.....	Sch.	Brandywine	83	79	75.0	24.1	7.1	1836	Cape May, N. J	Perth Amboy, N. J.
3609	K. L. T. R.	*Sch.	[3] Brandywine	1,236	1,195	191.6	38.3	23.6	1864	Newburyport, Mass	Baltimore, Md.
3550	.....	Sch.	Brant	43	41	58.0	19.2	6.0	1892	Roanoke Island, N. C	Newbern, N. C.
2954	.....	Slp.	Brave	8	7	30.5	10.2	3.3	1871	Snowhill, Md	Chincoteague, Va.
3545	.....	Sch.	Brave	5	5	30.0	9.0	4.0	1891	Key West, Fla	Key West, Fla.
81434	.....	*Slp.	Bravo	532	514	170.0	32.0	12.0	1880	Perth Amboy, N. J	Perth Amboy, N. J.
2856	.....	Slp.	Brazil	9	8	31.5	11.2	3.8	1872	Newark, Md	Cape Charles, Va.
3441	K. G. M. D.	Sch.	Break of Day	123	117	85.3	24.2	8.3	1889	Bath, Me	Bath, Me.
2009	.....	Sch.	Breaker	14	13	34.8	14.2	4.7	.....	.....	Key West, Fla.
3263	.....	Sch.	Breakwater	5	5	31.7	11.3	2.0	1883	Boxiron, Md	Newport News, Va.
2296	.....	Slp.	Breeze	6	5	30.0	10.2	3.3	1865	Norfolk, Va	Norfolk, Va.
2332	.....	Slp.	Breeze	15	14	43.0	17.4	4.0	1861	North Hempstead, N. Y	Do.
2676	.....	Sch. y.	Breeze	16	15	37.0	13.0	5.0	1869	Bath, Me	Providence, R. I.
3047	.....	Sch. y.	Breeze	18	17	40.0	14.0	5.0	1877	Boston, Mass	Boston, Mass.
3366	.....	Slp.	Breeze	11	10	33.0	14.1	5.3	1887	Gloucester, Mass	Southwest Harbor, Me.
3472	.....	Sch.	Brentwood	53	50	70.1	19.8	9.8	1890	Portland, Me	Portland, Me.
2435	.....	Slp.	Bride	7	6	30.6	12.0	3.0	1865	Brookhaven, N. Y	Cape Charles, Va.
2896	.....	Slp.	Bride	25	24	53.0	18.9	4.0	1873	Northport, N. Y	Coldspring, N. Y.
3080	.....	Sch.	Bride	7	7	46.0	11.0	3.0	1876	Crisfield, Md	Annapolis, Md.

[1] Formerly schooner-yacht Caroline.

[2] Formerly sloop Puritan.

[3] Formerly { *a* ship Elcano. *b* German bark Mommsen.

MERCHANT SAILING VESSELS OF THE UNITED STATES—Continued.

Official No.	Signal letters.	Rig.	Name of vessel.	Gross tonnage.	Net tonnage.	Length.	Breadth.	Depth.	When built.	Where built.	Home port (where permanent document issues).
						Feet.	*Feet.*	*Feet.*			
2876	J. N. L. V.	Sch.	Brigadier	310	274	118.3	29.1	9.7	1873	Stockton, Me	Rockland, Me.
3689		Slp.	Briganza	10	9	35.3	12.3	5.9	1896	Bremen, Me	Waldoboro, Me.
3118		Sch.	Brigham Young	8	8	45.5	10.5	3.0	1877	Somerset County, Md	Tappahannock, Va.
2587		Sch.	Brightie	600	570	182.0	33.2	13.0	1868	Cleveland, Ohio	Port Huron, Mich.
2075		Sch.	Brilliant	22	21	45.0	14.0	6.0	1835	Essex, Mass	Deer Isle, Me.
2334		Slp.	Brilliant	18	17	43.1	17.0	4.2	1847	Oyster Bay, N. Y.	New York, N. Y.
2402		Sch.	Brilliant	35	33	53.0	15.6	7.1	1835	Boothbay, Me	Boston, Mass.
3718		Slp.	Brilliant	6	5	28.2	12.0	3.0	1896	Beachhaven, N. J	Tuckerton, N. J.
3742		Sch.	Bring Gold	18	18	45.4	14.1	5.2	1897	Port Angeles, Wash	Port Angeles, Wash.
2170		Slp.	Bristol	29	27	52.3	19.4	4.8	1838	Freetown, Mass	Fall River, Mass.
3537		Sch,	Bristol	75	71	71.0	24.0	7.6	1891	Melbourne, Fla	St. Augustine, Fla.
31455		*Slp.	Bristol	434	421	146.6	32.3	12.3	1882	Perth Amboy, N. J	Perth Amboy, N. J.
3070		Sch.	Broad Gauge	35	33	55.0	22.0	4.3	1878	San Francisco, Cal	San Francisco, Cal.
3442		Slp. y.	Broncho	14	14	44.7	11.8	5.5	1889	Mariner Harbor, N. Y	New York, N. Y.
2656		Sch.	Brooklyn	70	66	80.3	23.6	5.9	1869	Dorchester County, Md	Seaford, Del.
3707		*Sch.	[1]Brooklyn	1,362	1,272	218.0	40.0	23.8	1878	Belliveau Cove, Nova Scotia	New York, N. Y.
31459		*Slp.	Brooklyn	466	456	146.2	32.7	12.7	1882	Perth Amboy, N. J	Perth Amboy, N. J.
3461	K. G. W. M.	*Sch.	Brookside	841	824	186.5	35.0	16.0	1890	do	Philadelphia, Pa.
3065		Sch.	Brothers	37	35	57.0	21.6	4.8	1878	Vallejo, Cal	Los Angeles, Cal.
3836		Slp.	Brothers	8	8	28.0	12.5	3.7	1885	Norfolk, Va	Newport News, Va.
3465		Sch.	Brothers	54	52	64.3	26.1	5.5	1890	San Francisco, Cal	Los Angeles, Cal.
3640		Sch.	Brothers	5	5	39.4	10.7	2.8	1894	Poquoson, Va	Newport News, Va.
3694		Sch. y.	Brownie	21	21	35.4	13.4	3.7	1896	Satilla Bluff, Ga	St. Marys, Ga.
3446	K. G. P. T.	Bkn.	Bruce Hawkins	614	546	152.0	35.6	16.0	1889	East Boston, Mass	Boston, Mass.
2756		Sch.	Brunette	738	711	215.8	35.5	13.1	1871	Gibraltar, Mich	Cleveland, Ohio.
2956		Sch.	Brunette	10	10	38.2	13.7	5.0	1875	Rockland, Me	Brooklin, Me.
3592		Lgr.	Brunette	5	5	35.0	10.0	3.0	1893	Morgan City, La	Brashear, La.
31437		*Slp.	Brunette	540	523	167.0	32.4	13.0	1880	Perth Amboy, N. J	Perth Amboy, N. J.
3323	K. D. R. Q.	Sch. y.	Brunhilde	127	120	102.0	25.3	10.6	1885	Nyack, N. Y	New York, N. Y.
3589		Slp.	Brunhilde	6	6	32.5	13.5	3.4	1893	Patchogue, N. Y	Patchogue, N. Y.
3749	K. N. J. D.	Sch.	Brunswick	473	451	141.3	34.4	12.2	1898	North Bend, Oreg	San Francisco, Cal.
3502		Slp. y.	Brynhild	7	7	25.1	10.8	4.7	1884	Boston, Mass	Boston, Mass.
3713		Sch. y.	Brynlys	18	17	48.0	13.5	6.8	1897	East Boothbay, Me	Portland, Me.
3624		Cat.	Bubble	5	5	24.7	11.0	3.3	1886	Osterville, Mass	Hyannis, Mass.
3734		Sch.	Buccaneer	32	30	53.5	19.8	3.5	1897	Miami, Fla	Key West, Fla.
2858		Sch.	Buckeye State	518	492	171.0	32.7	11.5	1873	East Saginaw, Mich	Port Huron, Mich.
3249		*Sch.	Buckley	13	12	49.4	14.6	2.9	1883	Eureka, Cal	Eureka, Cal.
3747	K. N. H. Q.	*Sch.	Buck Ridge	915	847	195.0	34.8	17.6	1898	Noank, Conn	Philadelphia, Pa.
3562		Sch.	Buel Muir	10	9	51.0	13.3	3.5	1892	Oriole, Md	Crisfield, Md.
2384		Sch.	Buena Vista	34	32	53.0	20.0	5.0	1851	Westfield, N. Y	Perth Amboy, N. J.
2394		Sch.	Buena Vista	32	30	57.5	21.2	3.6	1848	Carpenters Landing, N. J	Do.
31460		*Slp.	Buffalo	482	458	143.7	32.6	12.5	1882	Perth Amboy, N. J	Do.
2253		Slp.	Bulah Hooper	5	5	26.6	10.6	3.1	1866	Tuckerton, N. J	Tuckerton, N. J.
3116		Cat.	Bulah Potter	6	5	30.6	13.0	3.0	1879	Patchogue, N. Y	Patchogue, N. Y.
3671		Slp.	Burdette	17	16	42.0	15.6	4.5	1896	do	Greenport, N. Y.
3591		Slp.	Burnett	6	5	27.0	11.2	3.1	1893	Repaupo, N. J	Camden, N. J.
3629	K. M. G. B.	*Sch.	Burnside	855	823	192.6	34.7	16.0	1894	Noank, Conn	Philadelphia, Pa.
3701		Sch.	Burrell C	9	6	33.6	12.4	3.8	1896	New Orleans, La	New Orleans, La.
3193		Sch.	Burt Barnes	134	127	95.5	24.5	7.3	1882	Manitowoc, Wis	Milwaukee, Wis.
3331		Sch.	Burtie	11	6	41.7	15.0	3.5	1885	Bayou Boisdore, Miss	New Orleans, La.
125755		Cat. y.	[2]Buster	6	5	26.1	12.6	3.4	1872	Newport, R. I	New York, N. Y.
2583		Sch.	Butcher Boy	359	341	147.0	29.0	11.4	1868	Depere, Wis	Milwaukee, Wis.
3335		Sch.	Butcher Boy	10	9	50.0	14.4	2.8	1885	Cambridge, Md	Baltimore, Md.
3730		Sch.	Butterfly	12	9	35.0	12.5	4.2	1897	Caseville, Mich	Port Huron, Mich.
3345		Sch.	Butts	12	11	46.7	14.5	3.9	1886	Fairport, Va	Tappahannock, Va.
			C.								
125905	J. V. K. W.	Sch.	C	138	131	123.8	23.8	6.4	1881	Bridgeton, N. J	Bridgeton, N. J.
33916		*Sch.	C. Columbus	29	28	65.0	15.4	3.9	1873	Erin, Mich	Detroit, Mich.
4569		Sch.	C. Harrison	137	130	93.9	23.9	8.1	1854	Milwaukee, Wis	Milwaukee, Wis.
125818		Sch.	C. Harvey	17	16	50.5	18.1	4.6	1880	Lower Bank, N. J	Tuckerton, N. J.
126630		Sch.	C. Hay	12	12	50.6	14.2	3.3	1890	Whitecak River, N. C	Beaufort, N. C.
125986		Sch.	C. Kern	28	27	64.7	20.3	5.1	1881	Baltimore, Md	Onancock, Va.
5531		Sch.	C. Michelson	137	130	102.3	25.1	7.9	1867	White Lake, Mich	Chicago, Ill.
126601		Sch.	C. Olivari	8	7	34.6	14.2	3.3	1889	Biloxi, Miss	Shieldsboro, Miss.
4108		Sch.	C. Taylor, 3d	33	32	62.8	20.1	5.8	1853	Middletown, Conn	Rockport, Me.
125968		Sch.	C. Virginia	5	5	42.4	10.5	2.8	1881	Crisfield, Md	Crisfield, Md.
4747		Slp.	C. Wetherel	45	45	56.0	23.0	5.8	1856	Greenpoint, N. Y	New York, N. Y.
126099		Sch.	C. A. Brown	22	22	59.6	16.8	4.4	1883	Dorchester County, Md	Baltimore, Md.
127061		Sch.	C. A. Dolliver	20	19	48.0	15.3	6.8	1894	Bristol, Me	Portland, Me.
126427		Sch.	C. A. Fish	37	20	62.3	21.9	4.5	1887	Pearlington, Miss	Shieldsboro, Miss.
126270		Sch.	C. A. Pierce	9	9	36.0	12.1	3.6	1885	Key West, Fla	Key West, Fla.
5831		Sch.	C. A. Raynor	33	31	50.2	18.8	5.0	1870	Mount Sinai, N. Y	Savannah, Ga.
126231		Slp.	C. A. Robinson	7	6	34.5	12.9	3.2	1884	Taylors Island, Md	Crisfield, Md.
126200		Sch.	C. A. Sanford	85	81	80.6	22.9	8.5	1884	Essex, Mass	New Bedford, Mass.
127097	K. M. H. V.	Sch.	C. A. Thayer	452	390	156.0	36.0	11.8	1895	Fairhaven, Cal	San Francisco, Cal.

[1] Formerly British ship Everest.

[2] Formerly catboat Carrie.

MERCHANT **SAILING** VESSELS OF THE UNITED STATES—Continued.

Official No.	Signal letters.	Rig.	Name of vessel.	Gross tonnage.	Net tonnage.	Length.	Breadth.	Depth.	When built.	Where built.	Home port (where permanent document issues).
						Feet.	*Feet.*	*Feet.*			
126045	.....	Slp.	C. A. Vreeland	14	13	39.5	15.3	4.1	1882	Washington, N. Y	New York, N. Y.
126239	K. C. P. B.	Sch.	C. A. White	432	790	178.5	38.0	15.6	1884	Bath, Me	Fall River, Mass.
5910	.....	Sch.	C. B. Harrington	23	21	48.6	15.7	5.6	1871	....do	Portland, Me.
5520	.....	Slp.	C. R. Timpson	21	20	47.5	17.5	4.3	1868	Atlantic, N. Y	Patchogue, N. Y.
5752	J. G. V. L.	Sch.	C. B. Wood	236	224	110.6	29.6	9.2	1867	Dennisville, N. J	Boston, Mass.
125056	.....	Slp.	C. C. Algier	19	18	41.0	15.6	4.1	1872	Glenwood, N. Y	New York, N. Y.
125214	.....	Sch.	C. C. Barnes	582	553	172.4	31.0	12.8	1873	Manitowoc, Wis	Toledo, Ohio.
126041	.....	Sch.	C. C. Cruser	12	11	41.1	14.7	3.2	1882	Norfolk, Va	Cape Charles, Va.
126250	.....	Sch.	C. C. Donoho	18	17	45.2	17.2	4.3	1884	Laurel, Del	Seaford, Del.
4794	H. D. N. K.	Slp.	C. C. Edey	103	98	69.3	20.5	7.2	1867	Newburg, N. Y	New York, N. Y.
126052	J. W. H. S.	Bkn.	C. C. Funk	539	512	163.0	36.9	13.9	1882	Marshfield, Oreg	San Francisco, Cal.
4053	.....	Slp.	C. C. Gary	13	12	39.5	14.5	3.7	1860	Aylotta, Va	Norfolk, Va.
125688	.....	Sch.	C. C. Green	6	6	33.2	13.2	3.2	1878	Crisfield, Md	Newport News, Va.
125101	J. L. V. B.	Sch.	C. C. Lane	321	305	130.0	32.0	11.0	1873	Easthaven, Conn	New Haven, Conn.
126706	.....	Slp.	C. C. Leslie	6	6	28.4	10.5	3.9	1891	Charleston, S. C	Charleston, S. C.
125250	.....	Sch.	C. C. Perkins	26	25	67.6	16.1	3.9	1874	Seattle, Wash	Port Townsend, Wash.
126612	.....	Slp.	C. C. Pinckney	65	61	64.0	22.6	4.2	1890	Charleston, S. C	Charleston, S. C.
125187	J. N. P. M.	Bg.	C. C. Sweeney	622	570	135.5	33.5	17.4	1873	Harrington, Me	New York, N. Y.
126452	K. D. W. J.	Sch.	C. C. Wehrum	395	375	139.0	36.0	10.1	1887	Wilmington, Del	Do.
5999	.....	Sch.	C. C. Wheeler	61	58	75.0	23.0	5.8	1872	St. Michaels, Md	Baltimore, Md.
125665	J. S. W. P.	Bk.	C. D. Bryant	929	823	172.7	37.0	21.0	1878	Searsport, Me	San Francisco, Cal.
125152	.....	Slp.	C. D. Smith	16	15	40.7	17.8	3.3	1873	Port Jefferson, N. Y	Coldspring, N. Y.
126123	.....	Slp.	C. E. Hebbard	37	35	55.3	20.6	4.0	1883	Perkins, Me	Wiscasset, Me.
5834	.....	Slp.	C. E. Homan	16	15	43.0	15.5	4.0	1870	Bellport, N. Y	New York, N. Y.
5935	.....	S h.	C. E. Morris	13	12	36.0	12.7	6.0	1865	Portland, Me	Calais, Me.
126609	.....	Sch.	C. E. Redfern	680	646	181.0	35.0	13.1	1890	West Bay City, Mich	Boston, Mass.
5828	.....	Slp.	C. E. Trumbull	99	94	87.0	24.6	6.5	1870	Boston, Mass	Gloucester, Mass.
127086	.....	Sch.	C. F. Cox	12	10	34.9	14.0	5.4	1894	Perry, Me	Eastport, Me.
125005	.....	Sch.	C. F. Lawrence	50	47	63.0	19.6	8.2	1872	Noank, Conn	New York, N. Y.
125273	J. P. R. H.	Shp.	C. F. Sargent	1,704	1,565	220.3	41.3	17.9	1874	Yarmouth, Me	San Francisco, Cal.
126492	.....	Slp.	C. F. Wahl	12	12	39.9	15.5	3.8	1888	Atlantic City, N. J	Somers Point, N. J.
4523	H. D. J. S.	Sch.	C. G. Cranmer	222	211	115.0	30.2	10.0	1865	Tuckerton, N. J	Philadelphia, Pa.
5847	.....	Sch.	C. G. King	457	434	163.4	29.3	12.1	1870	South Saginaw, Mich	Port Huron, Mich.
127118	.....	Cat.	C. G. Martin	5	5	29.4	12.2	5.9	1890	Highlands, N. J	St. Augustine, Fla.
125396	.....	Slp.	C. H. Edwards	76	72	70.0	23.6	7.6	1875	Quincy, Mass	Deer Isle, Me.
126710	.....	Slp.	C. H. Green	12	12	46.0	16.0	4.2	1891	Bayport, N. Y	Patchogue, N. Y.
5902	.....	Sch.	C. H. Hackley	207	197	124.8	27.2	8.4	1868	Milwaukee, Wis	Chicago, Ill.
5737	.....	Sch.	C. H. Malleson	48	45	65.5	21.6	4.8	1868	Westfield, N. Y	New York, N. Y.
125981	.....	Sch.	C. H. Mallory	17	16	44.3	15.3	4.2	1881	Cedar Keys, Fla	Tampa, Fla.
125584	.....	Sch.	C. H. Moore	49	46	63.0	19.8	4.8	1877	Sabine Pass, Tex	Lake Charles, La.
126417	.....	Sch.	C. H. Moore	17	16	49.0	16.7	3.8	1887	Portsmouth, Va	Newport News, Va.
126500	.....	Sch.	C. H. White	88	84	86.8	23.6	9.5	1888	San Francisco, Cal	San Francisco, Cal.
4371	.....	Sch.	C. J. Magill	334	317	141.2	30.4	11.4	1863	Cleveland, Ohio	Chicago, Ill.
126789	.....	Sch.	C. J. Thomson	16	11	55.5	15.9	4.1	1891	St. Peters, Md	Crisfield, Md.
125079	.....	Slp.	C. L. Huested	9	9	34.5	13.5	3.4	1872	Glenwood, N. Y	Perth Amboy, N. J.
127122	.....	Slp.	C. L. Magune	7	7	36.0	10.0	5.0	1892	Bremen, Me	Brooklin, Me.
5165	.....	Sch.	C. L. Place	28	27	49.0	20.0	4.4	1858	San Francisco, Cal	San Francisco, Cal.
125601	.....	Slp.	C. L. Risley	13	12	41.7	13.6	3.9	1877	Setauket, N. Y	Port Jefferson, N. Y.
83915	.....	Sch.	C. L. Young	382	363	155.7	29.8	10.6	1872	Marine City, Mich	Port Huron, Mich.
125517	.....	Sch.	C. M. Gillmor	43	40	62.5	19.0	6.8	1876	St. George, Me	St. George, Me.
125035	.....	Sch.	C. M. Gray	30	28	54.6	18.9	4.8	1872	Sedgwick, Me	Bangor, Me.
125010	.....	Sch.	C. M. Harris	24	23	45.0	16.0	6.8	1872	Noank, Conn	Perth Amboy, N. J
126342	.....	Slp.	C. M. Howell	14	8	41.5	16.3	4.5	1886	Dividing Creek, N. J	Bridgeton, N. J.
4119	.....	Sch.	C. M. Walton	52	49	68.2	19.0	7.0	1849	Essex, Mass	Sedgwick, Me.
125883	J. V. D. H.	Bk.	C. P. Dixon	728	691	152.0	33.5	19.7	1881	Belfast, Me	New York, N. Y.
127058	.....	Sch.	C. P. Garrett	10	10	42.0	8.0	3.7	1894	Bowlers, Va	Tappahannock, Va.
4782	.....	Sch.	C. P. Hoffman	41	39	63.0	21.7	5.1	1866	Islip, N. Y	Somers Point, N. J.
125654	.....	Slp.	C. P. Woodworth	11	10	33.5	14.2	3.9	1878	East Rockaway, N. Y	Perth Amboy, N. J.
126127	.....	Sch.	C. R. Bennett	32	31	63.5	17.8	4.5	1883	Milford, Del	Chincoteague, Va.
125450	.....	Sch.	C. R. Evans	15	10	48.6	15.7	4.5	1875	Jones Creek, Md	Crisfield, Md.
5949	J. K. W. N.	Sch.	C. R. Flint	266	252	130.3	30.7	8.9	1871	Bath, Me	New York, N. Y.
126450	.....	Sch.	C. R. Lewis	10	6	55.0	14.4	2.8	1887	Somerset County, Md	Crisfield, Md.
125864	.....	Sch.	C. R. Oliver	26	25	46.0	17.0	5.0	1880	Mathews County, Va	Newport News, Va.
126862	.....	*Sch.	C. R. R. of N. J. No. 1	852	817	192.1	34.6	16.0	1892	Noank, Conn	New York, N. Y.
126863	.....	*Sch.	C. R. R. of N. J. No. 2	852	817	192.1	34.6	16.0	1892	.....do	Do.
126873	.....	*Sch.	C. R. R. of N. J. No. 3	852	817	192.1	34.6	16.0	1892	.....do	Do.
126890	.....	*Sch.	C. R. R. of N. J. No. 4	685	654	159.8	33.9	16.0	1892	.....do	Do.
126891	.....	*Sch.	C. R. R. of N. J. No. 5	685	654	159.8	33.9	16.0	1892	.....do	Do.
126906	.....	*Sch.	C. R. R. of N. J. No. 6	685	654	159.8	33.9	16.0	1892	.....do	Do.
126907	.....	*Sch.	C. R. R. of N. J. No. 7	685	654	159.8	33.9	16.0	1892	.....do	Do.
126920	.....	*Sch.	C. R. R. of N. J. No. 9	685	654	159.8	33.9	16.0	1892	.....do	Do.
126987	.....	*Sch.	C. R. R. of N. J. No. 10	862	828	194.6	34.6	16.0	1893	.....do	Do.
126997	.....	*Sch.	C. R. R. of N. J. No. 11	862	828	194.6	34.6	16.0	1893	.....do	Do.
127002	.....	*Sch.	C. R. R. of N. J. No. 12	862	828	192.6	34.6	16.0	1893	.....do	Do.
126992	K. L. S. G.	Sch.	C. S. Holmes	430	376	162.8	37.0	11.5	1893	Port Blakeley, Wash	San Francisco, Cal.
126562	.....	Slp.	C. S. Parnell	10	9	34.9	13.1	4.0	1889	Port Republic, N. J	Somers Point, N. J.
125948	.....	Sch.	C. S. Tyler	14	9	56.4	13.0	4.2	1881	Crisfield, Md	Crisfield, Md.
5912	.....	Slp.	C. T. Derry	58	55	69.0	21.8	5.0	1871	Boston, Mass	Boston, Mass.
126539	K. G. D. S.	Sch.	C. T. Hill	140	133	93.0	30.2	7.5	1889	San Francisco, Cal	San Francisco, Cal.

MERCHANT **SAILING** VESSELS OF THE UNITED STATES—Continued.

Official No.	Signal letters.	Rig.	Name of vessel.	Gross tonnage.	Net tonnage.	Length.	Breadth.	Depth.	When built.	Where built.	Home port (where permanent document issues).
						Feet.	*Feet.*	*Feet.*			
127160	.....	Slp.	C. T. Lankford	7	5	35.2	13.3	3.6	1896	Fairmount, Md	Crisfield, Md.
126217	.....	Slp.	C. V. Owens	7	7	30.0	12.0	3.0	1884	Norfolk County, Va	Norfolk, Va.
126448	.....	Slp.	C. W. Baker	5	5	28.2	13.2	3.3	1887	Patchogue, N. Y	Patchogue, N. Y.
126778	.....	Slp.	C. W. Baker	7	7	31.6	13.7	3.3	1891	....do	Onancock, Va.
126690	.....	Slp.	C. W. Barnes	7	6	37.0	13.3	3.4	1890	Somerset County, Md	Crisfield, Md.
5612	.....	Sch.	C. W. Buoy	37	27	62.2	22.2	6.2	1867	...do	Do.
4139	.....	Sch.	C. W. Dexter	91	77	79.7	21.2	7.1	1858	Bowdoinham, Me	Calais, Me.
125113	.....	Slp.	C. W. Hulse	9	8	47.2	12.0	2.5	1869	New Haven, Conn	Patchogue, N. Y.
125980	.....	Sch.	C. W. Seward	18	17	58.1	15.7	3.0	1881	Madison, Md	Baltimore, Md.
126257	.....	Slp.	C. W. Sinclair	6	6	35.4	12.8	3.1	1884	Dorchester County, Md	Do.
125154	.....	Sch.	C. W. Stevenson	27	18	56.4	19.3	5.8	1873	Somerset County, Md	Tappahannock, Va.
125178	.....	Sch.	C. W. Willey	46	44	67.5	21.4	6.0	1873	Talbot County, Md	Baltimore, Md.
126343	.....	Slp.	C. and H. Elmer	11	6	35.2	15.2	4.0	1886	Fairton, N. J	Bridgeton, N. J.
5092	.....	Sch.	C. and R. Tarbox	31	29	50.0	16.5	6.7	1855	Westport, Me	Rockland, Me.
126203	.....	Sch.	C. W. and S. Peace	21	13	47.3	18.0	4.9	1884	Cedarville, N. J	Bridgeton, N. J.
5527	.....	Slp.	Cacilda	6	6	30.0	11.8	3.0	1867	Norfolk, Va	Norfolk, Va.
5785	.....	Sch.	Cactus	10	9	37.5	11.3	4.9	1839	Gloucester, Mass	Deer Isle, Me.
34213	.....	[2]Sch.	Cactus	795	764	181.0	37.4	14.1	1890	Gildersleeve, Conn	Hartford, Conn.
126606	K. G. V. C.	Sch.	Cactus	534	456	149.4	34.7	12.8	1890	Bath, Me	Bath, Me.
126114	.....	Slp.	Caddie V	6	5	29.8	13.3	2.9	1883	Patchogue, N. Y	Patchogue, N. Y.
4400	.....	Sch.	Cadet	38	28	59.6	18.4	6.0	1864	Somerset County, Md	Baltimore, Md.
126883	.....	Slp. y.	Calamity	9	8	29.0	12.2	4.4	1891	New York, N. Y	New York, N. Y.
126449	.....	Sch.	Caldwell H. Colt	64	61	79.0	21.5	9.1	1887	Greenpoint, N. Y	Do.
5340	.....	Sch.	Caleb J. Smithers	27	26	51.7	19.6	4.0	1866	Frederica, Del	Newark, N. J.
4384	.....	Sch.	Caledonia	52	49	70.4	18.3	6.7	1861	Saugeen, Canada	Milwaukee, Wis.
5611	.....	Sch.	Caledonia	21	20	48.0	15.0	4.6	1848	Somerset County, Md	Wilmington, Del.
5620	.....	Sch.	Caledonia	19	12	45.5	14.8	5.5	.....	.....	Baltimore, Md.
4398	.....	Slp.	California	6	5	32.5	12.7	3.0	.....	.....	Crisfield, Md.
4602	H. D. K. N.	Bk.	California	366	348	114.4	28.1	18.0	1842	New Bedford, Mass	New Bedford, Mass.
5155	.....	Sch.	California	22	21	48.5	19.0	3.7	1862	San Francisco, Cal	San Francisco, Cal.
125817	.....	Slp.	Calista	7	7	32.0	13.0	3.1	1880	Bluepoint, N. Y	Greenport, N. Y.
127039	.....	Slp. y.	Calista	5	5	29.1	9.2	3.4	1894	Coupeville, Wash	Seattle, Wash.
126824	.....	Slp.	Calista R	5	5	27.0	12.0	3.0	1891	Patchogue, N. Y	Bridgeport, Conn.
126406	.....	Sch.	Calla	42	27	69.1	22.6	4.4	1886	Bonfouca, La	Shieldsboro, Miss.
125080	.....	Slp.	Callena	12	7	37.0	15.1	4.6	1872	Leesburg, N. J	Bridgeton, N. J.
126975	.....	Sch.	Calphurnia	9	8	35.0	11.8	4.2	1892	Douglas Island, Alaska	Sitka, Alaska.
125199	.....	Sch.	Calvert	70	67	78.0	22.0	7.9	1873	Baltimore, Md	Baltimore, Md.
126207	.....	Sch.	Calvin Chestnut	57	54	76.0	24.0	6.2	1884	Pocomoke City, Md	Crisfield, Md.
125320	.....	Sch.	Calvin Dilks	25	16	51.5	18.8	5.1	1874	Newport, N. J	Camden, N. J.
125168	J. N. F. V.	Sch.	Calvin F. Baker	566	538	144.5	32.9	15.4	1873	Bath, Me	Dennis, Mass.
5939	J. K. T. V.	Sch.	Calvin P. Harris	465	400	138.5	33.2	15.2	1871	.... do	Marblehead, Mass.
4957	H. D. T. L.	Sch.	Calvin S. Edwards	230	219	109.7	28.7	9.3	1860	Dorchester, N. J	Port Jefferson, N. Y.
96232	K. M. F. V.	Sch. y.	[1]Calypso	26	25	57.3	17.2	5.7	1893	Groton, Conn	Philadelphia, Pa.
126167	.....	Slp.	Calypso	9	8	40.0	13.8	3.5	1883	Cambridge, Md	Crisfield, Md.
126895	.....	Slp.	Calypso	6	6	30.0	10.1	5.4	1892	...emen, Me	Deer Isle, Me.
5902	.....	Slp.	Cambria	11	11	36.5	15.0	4.3	1872	...stic, Conn	Greenport, N. Y.
125055	.....	Sch.	Cambridge	71	58	70.7	23.8	6.1	1872	Phippsburg, Me	Southwest Harbor, Me.
125027	.....	Sch.	Camden	694	659	190.2	33.5	14.5	1872	Cleveland, Ohio	Cleveland, Ohio.
127038	.....	Sch.	Camelia A	14	13	45.8	14.4	3.6	1894	Biloxi, Miss	Shieldsboro, Miss.
4129	.....	Slp. y.	Camilla	8	7	33.5	13.7	3.5	1861	New London, Conn	Boston, Mass.
126724	.....	Slp. y.	Camilla	8	8	34.3	11.0	5.6	1890	Boston, Mass	Do.
4699	.....	Slp.	Canada	32	31	48.0	21.1	5.8	1851	Brooklyn, N. Y	New York, N. Y.
126912	.....	Sch.	Canary	13	9	41.8	17.8	3.7	1892	Hickory Point, Miss	Shieldsboro, Miss.
126853	.....	[2]Sch.	Canisteo	671	643	158.2	33.8	15.8	1891	Noank, Conn	New York, N. Y.
126289	.....	Sch.	Canopus	71	68	77.8	21.5	8.1	1885	Gloucester, Mass	Gloucester, Mass.
127145	.....	Slp. y.	Canopus	6	6	29.8	11.8	3.5	1896	Brooklyn, N. Y	New York, N. Y.
4289	.....	Sch.	Canton	48	45	56.0	20.1	6.9	1835	Saybrook, Conn	Belfast, Me.
4604	H. D. K. Q.	Bk.	Canton	238	226	103.1	24.8	15.4	1835	Baltimore, Md	New Bedford, Mass.
5899	.....	Sch.	Canton	11	11	35.0	11.0	5.0	1871	Friendship, Me	Thomaston, Me.
125164	.....	Sch.	[2]Canton	320	304	137.4	26.2	11.8	1873	Trenton, Mich	Detroit, Mich.
126326	.....	Sch.	Cape Charles	29	20	60.6	18.3	5.5	1885	Pocomoke City, Md	Tappahannock, Va.
4345	.....	Sch.	Cape Horn	202	192	121.4	25.4	9.7	1857	Huron, Ohio	Grand Haven, Mich.
127152	.....	Sch.	Capela	12	12	53.3	12.0	5.7	1896	Edwards, Wash	Seattle, Wash.
125633	.....	Sch.	Capeville	15	14	47.0	15.0	3.1	1870	Capeville, Va	Tappahannock, Va.
5018	.....	Slp.	Capitola	6	6	31.4	11.5	4.0	1867	Scituate, Mass	Salem, Mass.
127142	.....	Slp.	Caprice	11	6	31.0	11.2	4.0	1896	Wilmington, Del	Wilmington, Del.
5943	.....	Slp.	Captain	22	21	54.3	17.7	4.6	1871	Bayport, N. Y	New York, N. Y.
126199	.....	Sch.	Captain	41	39	65.9	18.4	6.5	1884	Baltimore, Md	Newport News, Va.
126993	.....	Slp.	Captain Ben	45	43	65.2	20.0	6.7	1893	Scranton, Miss	Wilmington, Del.
126901	.....	Sch.	Captain Sam	8	8	41.8	11.2	3.5	1892	Cedar Keys, Fla	Cedar Keys, Fla.
21585	.....	Sch.	[3]Capt. George W. Naghtin	309	294	128.0	28.9	10.0	1866	Algonac, Mich	Grand Haven, Mich.
126817	.....	Slp.	Carabelle	9	8	33.0	11.7	4.2	1891	Carabelle, Fla	Key West, Fla.
125936	.....	Sch.	Caradora	56	53	74.1	22.6	5.7	1881	St. Michaels, Md	Baltimore, Md.

[1] Formerly schooner-yacht Her Royal Highness.

[2] Formerly schooner China.

[3] Formerly schooner R. C. Crawford.

MERCHANT SAILING VESSELS OF THE UNITED STATES—Continued.

Official No.	Signal letters.	Rig.	Name of vessel.	Gross tonnage.	Net tonnage.	Length.	Breadth.	Depth.	When built.	Where built.	Home port (where permanent document issues).
						Feet.	*Feet.*	*Feet.*			
16925	H. N. J. R.	*Sch.	[1] Carben	1,130	1,130	186.0	36.6	22.3	1857	Brooklyn, N. Y	New York, N. Y.
4485		Sch.	Caressa	53	51	68.0	20.0	6.2	1846	Seaville, Me	Ellsworth, Me.
125844		Sch.	Carey Saddler	19	18	53.0	15.7	4.5	1880	St. Michaels, Md.	Baltimore, Md.
14397		Slp. y.	[2] Carita	9	8	30.0	12.0	5.0	1881	Machias, Me	Boston, Mass.
126620		Slp. y.	Carita	8	8	36.0	10.1	7.7	1890	Rockland, Me	New York, N. Y.
125020		Sch.	Carl Schurz	72	68	74.4	21.1	7.7	1872	Essex, Mass	Boston, Mass.
126286		Sch.	Carl W. Baxter	74	70	76.5	21.0	8.0	1885	....do	Gloucester, Mass.
5605		Sch.	Carl W. Keach	21	15	52.2	18.7	5.7	1857	Somerset County, Md	Cape Charles, Va.
126121		Slp.	Carleton	30	28	61.6	15.2	5.4	1883	Cape Vincent, N. Y	Cape Vincent, N. Y.
126344	K. D. H. Q.	Sch.	Carleton Bell	139	104	93.7	24.5	9.3	1886	Bath, Me	Boothbay, Me.
126322		Sch.	Carlie and Virginia	9	5	48.5	12.6	3.5	1885	Somerset County, Md	Baltimore, Md.
141208		Slp. y.	[3] Carlin	8	8	36.4	10.7	5.6	1892	Brookeville, Me	Boston, Mass.
126275	K. D. Q. S.	Sch. y.	[4] Carlotta	43	41	67.0	16.5	9.0	1885	Greenpoint, N. Y	New York, N. Y.
126792		Slp.	Carlotta	6	5	29.4	12.2	3.5	1881	Charleston, S. C	Charleston, S. C.
126634		Slp.	Carmen	6	5	28.6	10.8	3.5	1878	Boston, Mass	Key West, Fla.
4023		Sch.	Carmita	48	28	71.3	22.2	7.1			Philadelphia, Pa.
126946		Slp. y.	CARMITA	27	26	53.6	13.0	6.7	1893	South Boston, Mass	New York, N. Y.
5850		Sch.	Caro Belle	35	33	50.0	17.7	5.8	1869	Eden, Me	Ellsworth, Me.
126311		Cat.	Carola	5	5	28.0	12.6	3.0	1885	Patchogue, N. Y	Patchogue, N. Y.
125197		Sch.	Caroleen	8	8	33.0	12.0	3.1	1873	Corpus Christi, Tex	Port Lavaca, Tex.
126075		Sch.	Carolina	18	17	49.2	15.5	3.8	1882	Smyrna, N. C	Charleston, S. C.
4424		Sch.	Caroline	28	26	48.9	19.1	4.8	1858	Fall River, Mass	Bristol, R. I.
5078		Slp.	Caroline	5	5	26.2	11.0	4.0	1854	Noank, Conn	New Bedford, Mass.
5754	J. G. V. S.	Sch.	Caroline	111	105	80.5	27.4	7.4	1869	Cherryfield, Me	Machias, Me.
5958		Sch.	Caroline	54	51	78.0	19.6	4.0	1871	Morgans Point, Tex	Lake Charles, La.
126366		Slp.	Caroline	10	9	43.3	12.3	2.6	1886	Charlestown, Md	Baltimore, Md.
126830		Sch.	Caroline	13	13	36.0	12.6	5.7	1892	Tacoma, Wash	Seattle, Wash.
4445		Sch.	Caroline C	89	85	75.0	23.0	7.8	1854	Tremont, Me	Southwest Harbor, Me.
5098		Sch.	Caroline D	27	25	50.0	18.0	5.2	1847	Rockaway, N. Y	Norfolk, Va.
125302		Sch.	Caroline Augusta	27	26	57.0	15.5	5.4	1874	Gravesend, N. Y	New York, N. Y.
126633		Sch.	Caroline Butler	49	47	68.0	23.9	6.8	1890	New London, Conn	New London, Conn.
125642		Sch.	Caroline Dixon	47	45	59.0	22.0	4.7	1878	San Francisco, Cal	San Francisco, Cal.
5798	J. H. M. N.	Bg.	Caroline Gray	327	289	115.7	26.8	14.1	1869	Rockland, Me	Rockland, Me.
4806		Slp.	Caroline Howell	8	8	33.0	12.0	3.0	.....	Fire Island, N. Y	Perth Amboy, N. J.
125405		Sch.	Caroline Kage	20	19	43.7	14.4	5.3	1875	Pensacola, Fla	Apalachicola, Fla.
4737		Sch.	Caroline Krelscher	36	34	56.4	20.6	4.9	1854	Staten Island, N. Y	Rockport, Me.
126341		Sch.	Caroline Vought	83	79	79.5	23.0	8.0	1886	Boothbay, Me	Gloucester, Mass.
126683	K. H. R. T.	Sch.	Caroline C. Foss	381	334	136.3	32.5	11.1	1890	Franklin, Me	Mount Desert Ferry, Me.
5570		Sch.	Caroline G. Skinner	37	27	63.5	20.5	5.5	1858	Talbot County, Md	Baltimore, Md.
5981		Sch.	Caroline H. Mears	32	20	55.6	18.8	5.0	1871	Bridgeton, N. J	Bridgeton, N. J.
125077	J. M. N. V.	Bk.	Carondelet	1,438	1,292	202.5	40.5	24.0	1872	Newcastle, Me	Port Townsend, Wash.
4396		Sch.	Carpenter	17	16	43.4	14.4	4.3	.....	Philadelphia, Pa	Tappahannock, Va.
4795		Slp.	Carrie	45	43	59.8	25.4	6.8	1862	Brooklyn, N. Y	New York, N. Y.
5516		Sch.	Carrie	34	33	56.0	17.7	4.6	1867	Straits, N. C	Newbern, N. C.
5756		Slp.	Carrie	6	6	31.2	13.0	3.2	1869	Islip, N. Y	Perth Amboy N. J.
125260		Slp.	Carrie	19	18	55.1	14.8	3.2	1873	Philadelphia, Pa	Baltimore, Md.
125387		Slp.	Carrie	7	7	32.3	12.8	3.4	1875	Port Jefferson, N. Y	New York, N. Y.
125492		Sch.	Carrie	8	5	35.5	9.5	2.4	1876	Mathews County, Va	Crisfield, Md.
125681		Slp.	Carrie	5	5	28.8	11.8	2.8	1868	Sheepshead, N. Y	New York, N. Y.
125856		Sch.	Carrie	8	8	52.0	14.0	4.0	1879	Calvert County, Md	Baltimore, Md.
125857		Sch.	Carrie	11	10	40.0	16.0	3.0	1880	Norfolk, Va	Newport News, Va.
126036		Slp. y.	Carrie	41	39	64.7	21.4	4.0	1882	Havre de Grace, Md	Philadelphia, Pa.
126060		Sch.	Carrie	101	96	93.1	23.7	6.6	1882	Cambridge, Md	Baltimore, Md.
126112		Sch.	Carrie	9	8	30.0	15.2	3.5	1883	Fish River, Ala	Mobile, Ala.
126202		Sch.	Carrie	13	8	42.0	14.0	4.1	1884	Goshen, N. J	Wilmington, Del.
126429		Sch. y.	Carrie	27	25	47.5	16.3	6.4	1887	Tottenville, N. Y	New York, N. Y.
126478		Slp.	Carrie	6	5	28.5	12.3	4.3	1888	Noank, Conn	New Haven, Conn.
126503		Slp.	Carrie	13	12	38.0	14.0	4.0	1886	South Amboy, N. J	Perth Amboy, N. J.
126659		Sch.	Carrie	8	8	38.5	13.6	3.0	1890	Currituck County, N. C	Edenton, N. C.
126685		Slp.	Carrie	6	5	31.0	11.2	3.0	1887	Patchogue, N. Y	Patchogue, N. Y.
126839		Slp.	Carrie	6	5	26.4	10.4	4.2	1887	Deer Isle, Me	Rockport, Me.
127017		Slp.	Carrie	7	6	26.0	12.6	4.1	1890	Groton, Conn	New London, Conn.
126526		Sch.	Carrie A	9	8	41.0	14.5	3.4	1888	Dauphin Island, Ala	Mobile, Ala.
125989		Sch.	Carrie C	75	71	73.2	22.2	7.7	1882	Essex, Mass	Gloucester, Mass.
127070		Slp.	Carrie D	7	6	28.7	10.8	3.0	1889	St. Augustine, Fla	St. Augustine, Fla.
125116		Sch.	Carrie E	10	9	39.2	13.5	5.2	1873	East Boston, Mass	Salem, Mass
125964		Sch.	Carrie E	10	9	39.0	13.4	4.8	1881	Beverly, Mass	Damariscotta, Me.
126972		Slp.	Carrie H	5	5	29.2	9.5	4.6	1893	Brookeville, Me	Brooklin, Me.
126084		Sch.	Carrie L	75	71	83.8	25.4	6.4	1882	Churchcreek, Md	Tappahannock, Va.
127107		Sch.	Carrie L	8	8	33.8	11.0	2.8	1895	Port Clinton, Ohio	Sandusky, Ohio.
126433		Slp.	Carrie M	6	5	30.7	13.4	3.0	1887	Patchogue, N. Y	Patchogue, N. Y.
126659		Slp.	Carrie N	6	5	30.6	12.4	2.8	1875	Sayville, N. Y	Greenport, N. Y.
126735		Slp.	Carrie O	8	7	29.2	13.1	3.4	1891	Port Jefferson, N. Y	Bridgeport, Conn.
126595		Sch.	Carrie V	10	9	47.0	12.8	3.1	1889	St. Michaels, Md	Baltimore, Md.
125069		Slp. y.	Carrie W	12	11	34.5	12.0	3.0	1872	Southport, Conn	New York, N. Y.
115058		Slp. y.	[5] Carrie Z	6	6	30.5	13.4	3.7	1867	Pamrapo, N. J	Philadelphia, Pa.

[1] Formerly ship Marianne Nottebohm.
[2] Formerly sloop-yacht Kitty and Bell.
[3] Formerly sloop Lulu.
[4] Formerly schooner Carmelita.
[5] Formerly sloop Salua.

MERCHANT **SAILING** VESSELS OF THE UNITED STATES—Continued

Official No.	Signal letters.	Rig.	Name of vessel.	Gross tonnage.	Net tonnage.	Length.	Breadth.	Depth.	When built.	Where built.	Home port (where permanent document issues).
						Feet.	*Feet.*	*Feet.*			
126832	.....	Slp.	Carrie H. T. B	6	6	29.8	13.0	3.3	1892	Patchogue, N. Y	Patchogue, N. Y.
125630	.....	Slp.	Carrie Bell	6	6	32.0	11.0	2.5	1877	Baldwin, N. Y	Do.
125651	.....	Sch.	Carrie Bell	25	24	47.0	18.0	6.5	1878	Calais, Me	Calais, Me.
125184	J. N. M. W.	Sch.	Carrie Belle	274	260	123.2	29.5	10.1	1873	Kennebunk Port, Me	New York, N. Y.
127159	.....	Sch.	Carrie Coulbourn	24	16	63.2	16.5	4.9	1896	Oriole, Md	Crisfield, Md.
125312	.....	Sch.	Carrie Dye	25	23	50.5	18.4	5.1	1874	Princess Anne County, Va	Norfolk, Va.
126654	.....	Slp.	Carrie Egner	8	7	33.6	12.6	4.1	1890	Camden, N. J	Somers Point, N. J.
5889	.....	Sch.	Carrie Farson	32	22	65.0	20.0	4.4	1870	Marcus Hook, Pa	Newbern, N. C.
126280	.....	Sch.	Carrie Haley	18	8	44.0	15.8	4.1	1885	Leesburg, N. J	Bridgeton, N. J.
126205	.....	Slp.	Carrie Lee	7	6	30.0	11.0	3.0	1884	Red Bluff, Tex	Galveston, Tex.
5822	.....	Slp.	Carrie Lida	7	7	28.1	11.4	4.8	1870	Westport, Mass	Provincetown, Mass.
125066	.....	Slp.	Carrie Louise	11	11	40.2	14.2	3.8	1872	Perth Amboy, N. J	Norfolk, Va.
127161	.....	Slp.	Carrie Marie	8	8	39.6	14.3	3.1	1896	Wittman, Md	Baltimore, Md.
5868	.....	Slp.	Carrie May	7	6	34.0	14.0	3.0	1866	Boothbay, Me	Damariscotta, Me.
126298	.....	Sch.	Carrie May	35	33	56.8	20.7	5.1	1885	Jonesboro, Me	Mount Desert, Me.
127009	.....	Sch.	Carrie Moore	28	26	64.5	17.5	5.2	1893	Baltimore, Md	Baltimore, Md.
126215	.....	Slp.	Carrie Potter	6	6	30.3	13.2	3.0	1884	Patchogue, N. Y	Patchogue, N. Y.
127209	.....	Slp.	Carrie Price	7	7	39.5	14.3	3.5	1897	Hollands Island, Md	Crisfield, Md.
126021	.....	Sch.	Carrie Reel	16	15	40.7	15.4	4.0	1882	Newbern, N. C	Newbern, N. C.
5774	.....	Sch.	Carrie Revell	26	18	54.6	19.9	5.1	1869	Somerset County, Md	Baltimore, Md.
125571	.....	Slp.	Carrie Starin	40	38	58.0	19.5	5.9	1877	Jersey City, N. J	New York, N. Y.
126068	J. W. N. K.	Sch.	Carrie Strong	473	412	151.0	35.3	12.2	1882	Thomaston, Me	Thomaston, Me.
5473	.....	Sch.	Carrie Swain	21	16	49.3	18.2	3.2	1866	Jackson County, Miss	New Orleans, La.
126775	.....	Slp.	Carrie Van Voorhis	9	8	34.2	13.2	3.0	1883	Nyack, N. Y	New York, N. Y.
125798	J. T. Q. L.	Bk.	Carrie Winslow	943	825	173.7	34.5	20.7	1880	Deering, Me	Portland, Me.
4906	.....	Slp.	Carrie Young	6	6	34.0	11.3	3.0	1865	Norfolk, Va	Newport News, Va.
126089	K. B. C. F.	Sch.	Carrie A. Bucknam	287	235	128.0	29.2	10.5	1882	Verona, Me	Bucksport, Me.
126413	K. D. Q. W.	Sch.	Carrie A. Lane	801	713	178.2	35.9	17.3	1887	Bath, Me	Bath, Me.
126024	J. W. C. H.	Sch.	Carrie A. Norton	559	467	158.9	33.3	12.0	1882	....do	Do.
126794	.....	Sch.	Carrie B. Welles	41	39	66.2	18.7	7.8	1891	Boothbay, Me	Pensacola, Fla.
5953	J. L. C. M.	Sch.	Carrie C. Miles	106	101	89.2	25.2	8.8	1871	Boston, Mass	Rockland, Me.
75647	.....	Sch.	[1]Carrie C. Pinto	15	9	44.0	16.7	4.4	1874	Crisfield, Md	Crisfield, Md.
126260	K. C. R. N.	Sch.	Carrie C. Ware	185	155	105.4	28.7	8.4	1884	Cherryfield, Me	Machias, Me.
126126	.....	Slp.	Carrie D. Eldridge	6	5	26.8	11.8	3.1	1882	Westbury, N. Y	New York, N. Y.
126423	K. D. S. J.	Sch.	Carrie D. Knowles	121	115	86.0	22.9	8.8	1887	Essex, Mass	Provincetown, Mass.
126651	K. H. G. M.	Sch.	Carrie E. Look	530	457	154.6	35.2	12.0	1890	Rockland, Me	Rockland, Me.
24229	.....	Sch.	[2]Carrie E. McClean	77	73	73.5	26.0	6.0	1851	Poughkeepsie, N. Y	New York, N. Y.
126129	.....	Sch.	Carrie E. Parsons	84	80	80.2	21.9	8.8	1883	Newburyport, Mass	Do.
126460	K. F. B. G.	Sch.	Carrie E. Phillips	115	109	93.5	24.9	11.0	1887	Essex, Mass	Provincetown, Mass.
5901	J. H. N. K.	Sch.	Carrie E. Pickering	277	238	126.0	29.3	10.2	1869	Bangor, Me	Deer Isle, Me.
5819	.....	Sch.	Carrie E. Sayward	62	59	74.0	21.2	7.5	1870	Essex, Mass	Gloucester, Mass.
125646	.....	Slp.	Carrie E. Tyler	7	7	32.9	10.0	4.4	1876	Boston, Mass	Provincetown, Mass.
5584	.....	Sch.	Carrie E. Wright	58	44	77.5	23.4	5.6	1868	Churchcreek, Md	Baltimore, Md.
4545	.....	Sch.	Carrie F. Roberts	52	49	69.4	19.9	7.3	1866	Bath, Me	Boston, Mass.
125447	.....	Sch.	Carrie H. Annis	24	23	46.5	16.6	5.2	1875	Chester, Conn	Greenport, N. Y.
5918	J. K. Q. S.	Sch.	Carrie L. Hix	147	139	92.3	26.2	8.7	1871	Rockland, Me	Rockland, Me.
5449	.....	Sch.	Carrie L. Payson	11	10	39.4	14.0	4.5	1876	Portland, Me	Dennis, Mass.
126523	.....	Sch.	Carrie L. Shane	6	6	44.0	10.6	3.0	1884	Somerset County, Md	Crisfield, Md.
126674	.....	Sch.	Carrie L. Whiting	14	14	57.6	15.4	4.0	1890	Crab Island, Md	Cape Charles, Va.
5919	.....	Sch.	Carrie 3. Allen	24	22	47.9	16.4	5.8	1871	Harpswell, Me	New York, N. Y.
125131	J. M. D. T.	Sch.	Carrie S. Hart	529	442	142.4	35.5	15.3	1873	Fall River, Mass	Fall River, Mass.
126471	.....	Sch.	Carrie S. Morse	56	42	84.0	22.5	5.7	1888	Pocomoke City, Md	Crisfield, Md.
126834	.....	Slp.	Carrie S. Rogers	6	5	25.8	10.4	4.4	1890	Vinalhaven, Me	North Haven, Me.
4136	.....	Sch.	Carrie T. Rogers	12	12	39.0	13.9	4.4	1867	Georgetown, Me	New York, N. Y.
126423	.....	Sch.	Carrie W. Babson	90	62	80.8	23.4	8.6	1887	Boothbay, Me	Gloucester, Mass.
126331	.....	Sch.	Carrie and Annie	95	90	82.4	22.9	8.6	1885	Essex, Mass	Boston, Mass.
126152	.....	Sch.	Carrie and Belle	104	99	88.8	24.0	6.6	1883	Cambridge, Md	Baltimore, Md.
4334	.....	Sch.	Carrier	187	177	123.0	26.0	8.0	1865	Marine City, Mich	Chicago, Ill.
5147	.....	Sch.	Carrier Dove	54	51	69.0	22.7	5.0	1864	San Francisco, Cal	San Francisco, Cal.
126187	.....	Sch.	Carrier Dove	86	82	81.4	22.5	8.5	1884	Essex, Mass	Boston, Mass.
126675	K. H. P. N.	Sch.	Carrier Dove	707	634	188.7	39.0	14.2	1890	Port Blakeley, Wash	San Francisco, Cal.
127173	.....	*Sch.	CARRINGTON	3,180	2,861	352.0	44.2	21.3	1897	Chicago, Ill	Chicago, Ill.
5440	.....	Sch.	Carroll	9	9	30.9	7.0	4.6	1845	Newburyport, Mass	Southwest Harbor, Me.
126960	.....	Sch.	Carroll	10	9	46.0	14.5	3.8	1893	Pocomoke City, Md	Baltimore, Md.
127206	.....	Slp.	Carroll T	7	7	37.5	14.5	3.6	1897	Fairmount, Md	Crisfield, Md.
125075	J. M. K. C.	Bk.	Carrollton	1,450	1,352	198.2	39.6	24.6	1872	Bath, Me	San Francisco, Cal.
127211	.....	Slp.	Carrol Todd	6	6	39.7	12.9	3.0	1897	Hollands Island, Md	Crisfield, Md.
125590	.....	Sch.	Carro True	21	20	47.0	18.0	4.1	1877	San Francisco, Cal	San Francisco, Cal.
5593	.....	Slp.	Carver	69	65	63.0	24.2	6.4	1828	Nyack, N. Y	Albany, N. Y.
4573	.....	Sch.	Cascade	226	215	128.5	25.2	10.9	1853	Black River, Ohio	Detroit, Mich.
5403	.....	Slp.	Casco	33	31	61.7	16.7	4.4	1868	Westbrook, Me	Bath, Me.
125809	.....	Sch.	Casco	72	68	80.0	22.5	8.2	1878	Oakland, Cal	Port Townsend, Wash.
15823	.....	Sch. y.	[3]Casella	33	31	60.7	17.8	6.9	1872	Bristol, R. I	Boston, Mass.
5286	.....	Sch.	Cashier	24	15	48.5	16.5	4.7	1849	Cedarville, N. J	Bridgeton, N. J.
4958	H. D. T. .	Sch.	Casper Heft	107	102	94.0	22.5	6.6	1856	Wilmington, Del	Crisfield, Md.
4597	.....	Sch.	Caspian	90	86	80.0	23.2	7.9	1833	Alna, Me	Camden, Me.

[1] Formerly schooner J. F. Tull.

[2] Formerly schooner Thomas Jefferson.

[3] Formerly schooner-yacht Latona.

MERCHANT SAILING VESSELS OF THE UNITED STATES—Continued.

Official No.	Signal letters.	Rig.	Name of vessel.	Gross tonnage.	Net tonnage.	Length.	Breadth.	Depth.	When built.	Where built.	Home port (where permanent document issues).
						Feet.	*Feet.*	*Feet.*			
5079	.....	Slp.	Cassia	9	8	30.7	13.3	4.9	1859	Noank, Conn	New Bedford, Mass.
125242	J. P. F. C.	Sch.	Cassie Jameson	399	379	143.9	32.2	12.6	1874	Thomaston, Me	Boston, Mass.
126365	K. D. L. R.	Sch.	Cassie F. Bronson	1,124	952	193.2	40.1	17.8	1886	Bath, Me	New York, N. Y.
4809	.....	Sch.	Casta Diva	13	13	40.9	12.7	4.6	1860	Newtown, N. Y	Key West, Fla.
4497	.....	Sch.	Catalina	57	55	65.6	20.5	7.3	1857	Wells, Me	Boothbay, Me.
126428	.....	Sch.	Catalina	93	88	79.5	24.0	6.0	1887	San Francisco, Cal	San Francisco, Cal.
5251	H. T. L. W.	Sch.	Catawamteak	148	119	88.0	22.8	8.8	1864	Rockland, Me	Rockland, Me.
1925	K. N. C. V.	Slp. y.	[1]Catharine	12	11	39.4	14.0	3.3	1870	New Haven, Conn	Philadelphia, Pa.
4694	.....	Slp.	Catharine	25	23	45.6	19.2	4.7	1841	Bergen, N. J	New York, N. Y.
125422	.....	Slp.	Catharine	7	5	31.0	12.0	3.9	1875	Wilmington, Del	Wilmington, Del.
126694	.....	Lgr.	Catharine	6	5	27.0	9.3	3.3	1890	Morgan City, La	Brashear, La.
127239	.....	Slp.	Catharine Bundy	13	12	38.0	12.0	3.2	1898	Urbana, Va	Tappahannock, Va.
126387	.....	Slp.	Catharine Davis	5	5	35.0	12.0	2.3	1886	Pocomoke City, Md	Cape Charles, Va.
4722	.....	Sch.	Catharine Dubois	55	53	60.0	23.5	6.0	1851	Huylers Landing, N. Y	Port Jefferson, N. Y.
4908	.....	Slp.	Catharine Francis	6	6	29.1	11.1	2.9	1866	Norfolk, Va	Norfolk, Va.
125668	J. S. W. T.	Bkn.	Catharine Sudden	556	515	142.0	34.2	11.1	1878	Port Ludlow, Wash	San Francisco, Cal.
5795	.....	Slp.	Catharine C. Stokum	8	8	37.8	14.7	3.0	1869	Brookhaven, N. Y	Bridgeport, Conn.
126926	.....	Sch.	Catharine E. Shores	10	9	52.5	14.2	3.2	1892	Oriole, Md	Crisfield, Md.
4437	.....	Sch.	Catherine	82	78	78.6	23.2	7.0	1833	Belfast, Me	Ellsworth, Me.
126527	.....	Slp.	Catherine	7	7	31.5	11.6	3.7	1888	Charleston, S. C	Charleston, S. C.
127258	.....	Cat.	Catherine	9	7	28.4	13.9	4.5	1897	Fall River, Mass	Newport, R. I.
126315	.....	Slp.	Catherine Allen	5	5	28.5	13.0	2.8	1885	Portsmouth, Va	Norfolk, Va.
5154	.....	Sch.	Catherine Miller	35	33	61.0	18.7	4.4	1850	San Rafael, Cal	San Francisco, Cal.
125112	J. L. W. S.	Sch.	Cathie C. Berry	319	281	133.3	31.3	10.5	1873	Thomaston, Me	Eastport, Me.
126965	.....	Slp.	Caution	6	6	32.8	12.4	3.5	1886	Centerport, N. Y	Bridgeport, Conn.
126464	.....	Slp.	Cavalier	8	6	38.0	12.3	3.0	1887	Northumberland County, Va	Tappahannock, Va.
126469	K. F. C. J.	Sch. y.	Cavalier	50	48	65.0	20.1	9.3	1887	Glen Cove, N. Y	New York, N. Y.
126254	.....	Sch.	Cavalio	5	5	47.3	11.6	4.0	1884	Cedar Keys, Fla	Tampa, Fla.
126781	.....	Sch.	Caviare	62	59	74.3	20.7	8.7	1891	Essex, Mass	Gloucester, Mass.
125958	.....	Sch.	Cazador	31	30	60.1	19.5	4.2	1881	Wolf River, Miss	Brashear, La.
125188	.....	Sch.	Cecelia	5	5	33.0	11.0	3.0	1873	Mobile, Ala	Mobile, Ala.
125352	.....	Sch.	Cecelia	16	15	43.8	16.0	4.9	1874	Santa Rosa County, Fla	Tampa, Fla.
126673	.....	Sch.	Cecelia	47	44	66.3	21.2	6.0	1890	Chestertown, Md	Baltimore, Md.
126325	.....	Sch.	Cecil	9	5	39.5	13.5	3.3	1885	Somerset County, Md	Crisfield, Md.
126845	.....	Slp.	Cecil May	7	7	34.6	12.4	3.0	1892	Nansemond County, Va	Norfolk, Va.
126059	.....	Sch.	Cecil H. Low	79	75	78.6	22.2	8.1	1882	Essex, Mass	Gloucester, Mass.
127197	.....	Cat.	Cecile	6	6	29.5	12.9	3.5	1897	Patchogue, N. Y	Patchogue, N. Y.
126234	.....	Sch.	Cecile Delpit	29	18	56.2	20.7	4.0	1884	Madisonville, La	New Orleans, La.
126175	.....	Slp.	Cecilia	6	6	31.0	11.5	3.6	1883	Washington, D. C	Tappahannock, Va.
126756	.....	Slp.	Cecilia	6	6	29.4	13.0	3.0	1891	Patchogue, N. Y	Patchogue, N. Y.
127054	.....	Sch.	Cecilia	15	9	41.0	15.3	4.0	1894	Clio, La	New Orleans, La.
125045	.....	Sch.	Cecilia Maria	23	22	48.0	16.2	3.7	1871	San Francisco, Cal	San Francisco, Cal.
5982	.....	Sch.	Cecilia B. Sheppard	29	18	52.8	19.2	4.8	1890	Dorchester, N. J	Bridgeton, N. J.
126881	.....	Sch.	Celeste	41	24	74.3	18.6	5.7	1892	Prince George County, Va	Norfolk, Va.
125919	.....	Slp.	Celia	34	32	52.0	19.0	5.8	1881	Essex, Conn	New Bedford, Mass.
126815	K. H. B. G.	Sch.	Celia F	412	391	145.7	34.4	12.0	1890	Brewer, Me	Bangor, Me.
126092	.....	Slp.	Celia Shepherd	7	7	35.1	13.6	3.7	1883	Woodville, S. C	Charleston, S. C.
125347	.....	Slp.	Celia Ward	6	6	30.0	11.6	3.2	1874	Glenwood, N. Y	Perth Amboy, N. J.
125162	J. N. C. V.	Bk.	Celina	577	548	152.7	32.7	14.5	1873	Deering, Me	Portland, Me.
125996	J. V. T. D.	Sch.	Celina	559	532	164.5	35.4	13.0	1882	Bath, Me	Bath, Me.
125279	.....	Sch.	Celt	11	10	39.6	10.8	4.3	1867	Lapointe, Wis	Duluth, Minn.
126662	.....	Sch.	Celtic	716	680	190.0	34.0	13.0	1890	West Bay City, Mich	Port Huron, Mich.
126064	.....	Lgr.	Celvina	6	6	33.0	10.5	3.2	1882	Grand Caillou, La	Brashear, La.
125415	J. R. C. M.	Shp.	Centennial	1,286	1,138	190.4	38.0	24.0	1875	East Boston, Mass	San Francisco, Cal.
125476	J. R. P. K.	Sch.	Centennial	115	86	88.0	23.5	8.8	1876	Essex, Mass	Gloucester, Mass.
125479	.....	Sch.	Centennial	17	16	43.6	15.1	4.0	1876	Key West, Fla	Key West, Fla.
125482	.....	Slp.	Centennial	24	23	50.3	16.2	2.9	1876	Bath, Me	Boston, Mass.
125497	.....	Slp.	Centennial	20	19	52.0	17.0	4.3	1876	Greenport, N. Y	Greenport, N. Y.
125505	.....	Slp.	Centennial	12	11	41.2	13.4	2.8	1876	Bath, Me	Rockland, Me.
125518	.....	Sch.	Centennial	55	52	70.0	20.9	8.0	1876	Boston, Mass	New York, N. Y.
125524	.....	Sch.	Centennial	21	20	47.0	16.7	4.3	1876	San Francisco, Cal	San Francisco, Cal.
125527	.....	Sch.	Centennial	10	9	32.2	11.2	5.3	1876	St. George, Me	Rockland, Me.
125532	.....	Sch.	Centennial	28	27	53.0	17.0	4.8	1876	Baltimore, Md	Baltimore, Md.
125544	.....	Sch.	Centennial	14	13	48.9	13.4	3.2	1876	Beaufort, N. C	Newbern, N. C.
125549	.....	Sch.	Centennial	9	8	32.0	11.8	5.0	1876	Lubec, Me	Machias, Me.
125692	.....	Sch.	Centennial	9	9	51.5	13.8	3.0	1878	Crisfield, Md	Annapolis, Md.
5753	K. M. G. Q.	Sch.	*Centipede*	406	389	169.0	29.6	11.5	1869	Chester, Pa	Philadelphia, Pa.
126392	.....	Sch.	Centre Fire	8	8	39.0	9.0	3.4	1886	Hicks Wharf, Va	Cape Charles, Va.
4761	.....	Sch.	Centurion	44	42	60.0	22.8	5.5	1857	Westfield, N. Y	Richmond, Va.
4786	.....	Slp.	Ceres	47	44	55.3	24.0	6.0	1855	Greenpoint, N. Y	New York, N. Y.
5052	.....	Slp.	Ceres	12	11	39.0	15.9	4.2	1868	New London, Conn	Greenport, N. Y.
5937	.....	Slp. y.	Ceres	6	5	28.4	12.4	3.4	1871	Milton, N. Y	New York, N. Y.
127231	K. N. H. C.	Bark.	[2]Ceres	359	300	134.0	26.4	18.0	1876	Rostock, Germany	Galveston, Tex.
127151	.....	Slp. y.	Cero	9	9	40.0	13.2	3.4	1896	Pocasset, Mass	Hyannis, Mass.
4225	H. D. B. T.	Bk.	Ceylon	681	613	150.4	33.0	20.2	1856	Boston, Mass	Port Townsend, Wash.
4349	.....	Sch.	Challenge	87	82	87.5	22.7	7.2	1852	Manitowoc, Wis	Milwaukee, Wis.
5935	.....	Slp.	Challenge	18	17	40.0	15.5	4.3	1871	San Francisco, Cal	San Francisco, Cal.

[1]Formerly sloop-yacht Avalon.

[2]Formerly German bark Ceres.

MERCHANT SAILING VESSELS OF THE UNITED STATES—Continued.

Official No.	Signal letters.	Rig.	Name of vessel.	Gross tonnage.	Net tonnage.	Length.	Breadth.	Depth.	When built.	Where built.	Home port (where permanent document issues).
						Feet.	*Feet.*	*Feet.*			
125556	.....	Sch.	Challenge	10	9	41.4	14.1	3.4	1876	Crisfield, Md	Norfolk, Va.
126142	.....	Slp.	Challenge	6	6	36.7	13.0	3.1	1883	Cape Lookout, N. C	Cape Charles, Va.
126339	.....	Sch.	Challenge	39	37	62.5	17.4	6.1	1885	Seattle, Wash	Unalaska, Alaska.
125591	J. S. K. D.	Shp.	Challenger	1,456	1,398	212.4	39.7	23.9	1877	Bath, Me	New York, N. Y.
126133	K. B. L. D.	Sch.	Challenger	279	265	127.9	32.5	9.2	1883	Eureka, Cal	San Francisco, Cal.
5321	H. T. N. R.	*Sch.	Chalmette	843	798	154.6	33.0	21.8	1865	Freeport, Me	Boston, Mass.
127135	.....	Slp.	Chameleon	5	5	26.5	10.2	4.9	1896	Bremen, Me	St. George, Me.
4158	.....	Sch.	Champion	11	11	35.2	11.7	5.9	.....	.....	Brooklin, Me.
4277	.....	Sch.	Champion	585	556	182.5	33.4	13.5	1863	Cleveland, Ohio	Suspension Bridge, N. Y.
4443	.....	Sch.	Champion	98	93	79.5	23.7	7.7	1831	Belfast, Me	Southwest Harbor, Me.
5037	.....	Sch.	Champion	9	9	42.3	12.4	3.3	1848	Bay River, N. C	Newbern, N. C.
5488	.....	Sch.	Champion	44	42	64.3	23.0	4.5	1867	San Francisco, Cal	San Francisco, Cal.
5581	.....	Slp.	Champion	6	5	28.0	11.0	3.6	1868	Baltimore, Md	Baltimore, Md.
5936	.....	Sch.	Champion	34	33	58.0	20.7	5.5	1870	Key West, Fla	Key West, Fla.
125225	.....	Slp.	Champion	6	6	26.2	10.0	4.2	1874	Provincetown, Mass	Provincetown, Mass.
125356	.....	Slp.	Champion	5	5	29.7	10.4	2.4	1874	Snowhill, Md	Chincoteague, Va.
125722	.....	Slp.	Champion	14	13	38.0	15.2	3.8	1879	Bayport, N. Y	Cape Charles, Va.
126282	.....	Sch.	Champion	8	8	40.0	12.6	3.5	1885	York County, Va	Newport News, Va.
126389	.....	Slp.	Champion	8	7	36.7	13.7	3.0	1869	Bellport, N. Y	Patchogue, N. Y.
126785	.....	*Sch.	Champion	14	13	48.0	13.3	2.8	1891	Fort Howard, Wis	Milwaukee, Wis.
127059	.....	Sch.	Champion Splitter	21	12	57.2	19.5	4.5	1894	Jordan River, Miss	Shieldsboro, Miss.
125674	.....	Cat.	Chance	7	7	29.2	14.2	3.4	1878	East Falmouth, Mass	Hyannis, Mass.
126795	.....	Slp.	Chandler R	8	8	31.1	10.9	4.9	1891	Boothbay, Me	Portland, Me.
4120	.....	Sch.	Chanticleer	60	57	64.9	18.5	7.9	1844	Essex, Mass	Rockport, Me.
126631	.....	Slp. y.	Chaos	10	9	34.5	10.0	7.0	1890	South Boston, Mass	New York, N. Y.
5239	.....	Sch.	Chaparral	41	38	61.0	18.0	7.0	1866	St. George, Me	St. George, Me.
126871	.....	Slp. y.	Chapoquoit	9	9	35.0	14.0	3.2	1892	Monument Beach, Mass	Fall River, Mass.
4753	.....	Sch.	Charity	72	68	68.0	23.5	6.5	1834	Hackensack, N. J	Rockland, Me.
4733	.....	Slp.	Charles	42	40	53.5	22.7	5.9	1854	Northport, N. Y	New York, N. Y.
125435	.....	Sch.	Charles	22	21	52.0	16.0	4.3	1875	Baltimore, Md	Newport News, Va.
125467	.....	Sch.	Charles Allen	5	5	40.0	13.8	3.0	1875	Dorchester County, Md	Do.
4951	.....	Sch.	Charles Atkinson	68	64	71.9	21.6	5.5	1862	Milton, Del	New York, N. Y.
126357	.....	Sch.	Charles Billings	12	11	42.6	16.0	4.6	1886	Deer Isle, Me	Deer Isle, Me.
126143	.....	Sch.	Charles Butler	56	53	79.3	23.8	5.9	1883	Taylors Island, Md	Baltimore, Md.
127075	.....	Sch.	Charles Chambers	90	85	67.0	22.0	7.2	1895	Grosse Isle, Mich	Detroit, Mich.
5187	H. T. L. B.	Sch.	Charles Colgate	178	169	97.7	27.1	10.2	1850	Patchogue, N. Y	New London, Conn.
5030	.....	Sch.	Charles Cooper	90	86	85.3	22.6	6.4	1857	Middletown, Conn	Portsmouth, N. H.
126624	K. H. C. Q.	Sch.	Charles Davenport	1,297	1,157	190.2	41.8	20.8	1890	Bath, Me	Bath, Me.
125782	.....	Slp.	Charles Deith	5	5	31.4	10.5	3.2	1879	Camden, N. J	New York, N. Y.
126040	.....	Sch.	Chas. Feahney	15	9	48.0	17.6	4.0	1893	Bayou Talla, Miss	Shieldsboro, Miss.
125581	.....	Sch.	Charles Foster	997	947	227.0	36.0	15.9	1877	Milan, Ohio	Sandusky, Ohio.
4519	.....	Slp.	Charles Haight	14	13	38.2	15.2	4.1	1866	Great Egg Harbor, N. J	Annapolis, Md.
125983	J. V. K. G.	Sch.	Charles Hanson	192	182	107.5	30.1	8.8	1881	Eureka, Cal	San Francisco, Cal.
126163	.....	*Sch.	Charles Kimbell	29	28	55.0	16.0	4.4	1883	Charlevoix, Mich	Port Huron, Mich.
5547	.....	Sch.	Charles Lawrence	21	20	46.2	17.8	4.7	1868	Bass River, N. J	Crisfield, Md.
125232	J. P. C. G.	Sch.	Charles Lawrence	436	414	130.4	32.9	9.7	1874	Mays Landing, N. J	Somers Point, N. J.
125648	.....	Slp.	Charles Lawrence	5	5	25.5	11.4	2.7	1874	Absecon, N. J	Do.
126564	.....	Sch.	Charles LeRoy	17	16	53.7	15.4	3.7	1889	Smyrna, N. C	Beaufort, N. C.
126833	K. L. D. W.	Sch.	Charles Linthicum	131	125	104.0	26.4	8.2	1892	Churchcreek, Md	Crisfield, Md.
125702	J. T. F. V.	Bk.	Charles Loring	552	525	144.6	31.2	17.4	1878	Yarmouth, Me	Portland, Me.
125215	.....	Sch.	Charles Luling	195	185	123.6	25.6	9.6	1873	Manitowoc, Wis	Milwaukee, Wis.
4106	.....	Sch.	Chas. McDonald	67	64	73.0	20.8	7.7	1850	Essex, Mass	Rockport, Me.
5744	.....	Slp.	Charles Milton	16	16	44.1	16.8	4.3	.....	.....	Newport News, Va.
5930	.....	Sch.	Charles Morgan	50	48	72.7	19.7	7.2	1871	New Orleans, La	Pensacola, Fla.
126321	.....	Slp.	Charles Parker	22	21	42.0	15.5	5.6	1840	Greenpoint, N. Y	New York, N. Y.
126580	.....	Sch.	Charles Patten	8	8	31.0	12.9	3.0	1889	Biloxi, Miss	Shieldsboro, Miss.
126390	.....	Slp.	Charles Polhemus	6	6	26.8	13.0	3.5	1886	Glenwood, N. Y	New York, N. Y.
5617	.....	Sch.	Charles Samuel	24	16	49.6	17.2	5.2	1864	Dorchester County, Md	Baltimore, Md.
125158	.....	Sch.	Charles Spademan	306	291	134.3	25.9	10.8	1873	Marine City, Mich	Port Huron, Mich.
4058	.....	Sch.	Charles Swearer	16	15	47.1	15.6	5.0	1865	Baltimore, Md	Cape Charles, Va.
126545	.....	Slp.	Charles Temple	17	16	43.0	15.0	3.2	1889	Bowdoinham, Me	Bath, Me.
125210	.....	Slp.	Charles Tonjes	66	62	62.1	27.2	7.0	1873	Brooklyn, N. Y	New York, N. Y.
4372	.....	Sch.	Charles Wall	629	597	194.6	34.0	13.2	1866	Cleveland, Ohio	Sandusky, Ohio.
5558	.....	Slp.	Charles Wall	8	8	33.2	13.8	3.0	1867	Brookhaven, N. Y	New York, N. Y.
125248	.....	Sch.	Charles Wall	22	21	58.0	16.5	3.9	1872	Bayshore, N. Y	Tuckerton, N. J.
126893	.....	Cat. y.	Charles Welde	8	7	30.4	12.7	3.6	1886	Harlem, N. Y	New York, N. Y.
5869	.....	Sch.	Charles A. Boyd	25	23	60.0	15.3	3.8	1870	Havre de Grace, Md	Philadelphia, Pa.
126628	K. H. D. G.	Sch.	Charles A. Campbell	1,576	1,503	228.3	46.4	21.6	1890	Bath, Me	New York, N. Y.
125090	.....	Sch.	Charles A. Dyer	21	20	48.2	15.6	6.4	1872	Bristol, Me	Gloucester, Mass.
126688	K. H. S. W.	Sch.	Charles A. Gilberg	485	422	142.6	32.4	10.9	1890	Columbia Falls, Me	New York, N. Y.
126859	K. L. G. Q.	Sch.	Charles A. Hunt	122	116	81.6	26.5	7.4	1892	Bath, Me	Bath, Me.
125764	.....	Slp.	Charles A. Newton	16	15	46.9	14.5	3.6	1879	Bowdoinham, Me	Do.
5597	.....	Sch.	Charles A. Pryor	10	5	39.0	14.5	4.0	1867	Crisfield, Md	Crisfield, Md.
126279	.....	Sch.	Charles A. Swift	25	24	55.3	19.2	4.5	1885	Bonsecour, Ala	Mobile, Ala.
125510	.....	Slp.	Charles B. Britton	9	9	34.5	12.1	3.3	1875	Keyport, N. J	Perth Amboy, N. J.
125691	J. T. D. F.	Bk.	Charles B. Kenney	1,128	1,014	179.2	37.2	22.8	1878	Bath, Me	San Francisco, Cal.
126931	K. L. N. G.	Sch.	Charles B. Leet	305	289	137.8	32.7	9.3	1892	Suffolk, Va	Norfolk, Va.
126164	K. B. S. L.	Sch.	Charles C. Lister	280	266	127.0	33.0	9.8	1883	Milford, Del	Wilmington, Del.
126572	K. G. M. J.	Sch.	Charles D. Hall	396	375	142.5	35.5	10.4	1889	New London, Conn	New Haven, Conn.

MERCHANT **SAILING** VESSELS OF THE UNITED STATES—Continued.

Official No.	Signal letters.	Rig.	Name of vessel.	Gross tonnage.	Net tonnage.	Length.	Breadth.	Depth.	When built.	Where built.	Home port (where permanent document issues).
						Feet.	*Feet.*	*Feet.*			
126044	J. W. G. H.	Sch.	Charles E. Balch	843	801	181.6	36.6	14.3	1882	Bath, Me	Bath, Me.
126579	K. G. N. B.	Sch.	Charles E. Falk	298	245	142.3	34.0	9.0	1889	Fairhaven, Cal	Eureka, Cal.
126070	J. W. P. Q.	Shp.	Charles E. Moody	2,003	1,915	233.9	43.4	18.2	1882	Bath, Me	Bath, Me.
4215	H. D. B. K.	Sch.	Charles E. Raymond	309	294	116.0	29.5	9.8	1864	Wilmington, Del	Belfast, Me.
126197	.....	Slp.	Charles E. Rose	6	6	30.3	13.2	3.0	1883	Patchogue, N. Y	Patchogue, N. Y.
126177	K. C. B. J.	Sch.	Charles E. Schmidt	541	514	139.0	35.0	14.9	1883	Mauricetown, N. J	Bridgeton, N. J.
125803	J. Q. H. T.	Sch.	Charles E. Sears	160	152	96.0	25.6	9.5	1874	Lubec, Me	Lubec, Me.
126005	.....	Sch.	Charles E. Wyman	234	222	132.4	29.2	8.7	1882	Grand Haven, Mich	Milwaukee, Wis.
4114	.....	Sch.	Charles F. Atwood	69	66	78.0	22.7	7.3	1866	Essex, Mass	Marblehead, Mass.
126702	K. J. C. Q.	Bkn.	Charles F. Crocker	855	762	204.0	40.0	15.0	1890	Alameda, Cal	San Francisco, Cal.
126479	.....	Slp.	Charles F. Dayton	8	8	34.8	13.5	3.9	1888	Patchogue, N. Y	Patchogue, N. Y.
126135	.....	Sch.	Charles F. Roehle	67	64	76.5	23.6	6.7	1883	Pocomoke City, Md	Baltimore, Md.
126353	K. D. L. C.	Sch.	Charles F. Tuttle	776	737	177.3	36.5	17.0	1886	Westhaven, Conn	New Haven, Conn.
127900	K. N. D. J.	Sch.	Charles G. Endicott	856	751	171.6	38.0	18.7	1897	Bath, Me	Perth Amboy, N. J.
126078	J. W. R. T.	Sch.	Chas. G. Joyce	122	116	97.9	26.9	7.6	1882	Baltimore, Md	Baltimore, Md.
125758	J. T. L. V.	Bk.	Charles G. Rice	715	679	154.3	32.4	18.3	1879	Yarmouth, Me	Portland, Me.
125970	.....	Slp.	Charles H. Atkins	9	5	36.3	12.6	3.3	1881	Onancock, Va	Onancock, Va.
5596	.....	Sch.	Charles H. Bramble	18	13	46.3	17.1	4.9	1869	Annamessex, Md	Do.
125402	.....	Sch.	Chas. H. Burton	514	489	158.0	30.8	13.2	1873	Bangor, Mich	Buffalo, N. Y.
5849	.....	Sch.	Charles H. Daiger	61	57	73.8	22.9	6.2	1870	Baltimore, Md	Tappahannock, Va.
125399	.....	Sch.	Charles H. Daiger	7	6	47.8	11.3	2.8	1875	Dorchester County, Md	Newport News, Va.
126356	.....	Slp.	Charles H. Davis	6	6	30.0	13.1	3.6	1886	Patchogue, N. Y	Patchogue, N. Y.
125551	.....	Sch.	Charles H. Gibson	43	30	67.6	20.8	5.4	1876	Oxford, Md	Crisfield, Md.
5837	.....	Slp.	Charles H. Hadley	23	22	41.0	17.4	5.0	1870	Jersey City, N. J	Savannah, Ga.
4122	H. C. T. V.	Sch.	Charles H. Hodgdon	112	106	81.2	22.9	8.9	1864	Essex, Mass	New Bedford, Mass.
125622	J. S. Q. N.	Sch.	Charles H. Merchant	283	268	120.0	33.2	10.5	1877	Coos Bay, Oreg	San Francisco, Cal.
125605	.....	Sch.	Charles H. Richardson	53	51	66.8	23.3	5.7	1877	St. Michaels, Md	Baltimore, Md.
126050	J. W. H. Q.	Sch.	Charles H. Sprague	318	260	122.0	30.7	9.5	1882	Madison, Conn	Providence, R. I.
4732	.....	Slp.	Charles H. Stoddard	42	40	46.0	21.5	5.5	1864	.....do	New York, N. Y.
125580	.....	Slp.	Charles H. Toy	15	11	45.7	16.2	4.1	1876	Palmyra, N. Y	Camden, N. J.
125719	J. T. H. P.	Sch.	Charles H. Trickey	281	266	120.1	32.2	8.1	1879	Bath, Me	Portland, Me.
126266	K. C. T. H.	Sch.	Charles H. Valentine	639	535	159.0	35.0	15.8	1884	New Haven, Conn	Perth Amboy, N. J.
126113	K. B. G. D.	Sch.	Charles H. Wolston	350	287	133.0	30.3	10.8	1883	Bath, Me	Bath, Me.
126979	.....	Sch.	Charles J. String	60	57	64.0	22.0	4.5	1893	Milford, Del	Wilmington, Del.
125299	J. Q. G. C.	Sch.	Charles J. Willard	253	240	106.1	29.2	12.8	1874	Yarmouth, Me	Portland, Me.
126091	K. H. V. B.	Sch.	Charles K. Buckley	507	482	153.4	34.2	12.0	1890	Millbridge, Me	New York, N. Y.
126554	K. G. J. M.	Sch.	Charles K. Schull	884	827	176.3	38.0	18.2	1889	Camden, N. J	Philadelphia, Pa.
126607	K. G. V. H.	Sch.	Chas. L. Davenport	1,032	929	190.9	38.2	18.8	1890	Thomaston, Me	Thomaston, Me.
125923	J. V. H. S.	Sch.	Charles L. Jeffrey	348	296	129.5	30.5	11.7	1881	Boston, Mass	Boston, Mass.
125938	J. V. K. T.	Sch.	Charles L. Mitchell	597	509	154.2	35.8	10.6	1881	New Haven, Conn	Do.
126928	.....	Slp.	Charles M. Kelly	33	14	79.5	19.0	6.0	1892	Severn River, Va	Newport News, Va.
126656	K. H. J. P.	Sch.	Charles M. Patterson	834	760	168.8	38.5	16.7	1890	Camden, N. J	Philadelphia, Pa.
126069	.....	Sch.	Charles O. Dougherty	13	12	49.6	15.6	3.8	1882	Crisfield, Md	Chincoteague, Va.
4504	.....	Sch.	Charles P. Barrett	47	45	68.8	20.4	7.0	1867	Bath, Me	Provincetown, Mass.
125971	.....	Sch.	Charles P. Finney	41	39	65.6	21.9	5.6	1881	Finneys Wharf, Va	Onancock, Va.
5059	.....	Sch.	Charles P. Minch	408	387	154.7	28.2	11.8	1867	Vermilion, Ohio	Chicago, Ill.
127047	K. M. C. B.	Sch.	Charles P. Notman	1,518	1,302	219.3	42.5	20.5	1894	Bath, Me	Bath, Me.
126388	.....	Slp.	Charles R. Smith	15	14	40.2	14.6	4.4	1886	Patchogue, N. Y	New York, N. Y.
126821	K. L. D. C.	Sch.	Charles R. Wilson	345	328	150.0	35.0	11.0	1891	Fairhaven, Cal	San Francisco, Cal.
126151	K. B. N. M.	Sch.	Charles S. Davis	534	507	149.8	34.8	9.4	1883	Coopers Point, N. J	Somers Point, N. J.
125011	.....	Sch.	Charles S. Riley	65	46	74.4	23.4	5.6	1872	Penngrove, N. J	Baltimore, Md.
126384	.....	Sch.	Charles T. Beauchamp	10	6	52.0	14.0	3.2	1886	Somerset County, Md	Crisfield, Md.
125203	.....	Sch.	Charles T. Sheppard	14	8	46.0	15.5	4.2	1872	Bridgeton, N. J	Bridgeton, N. J.
126732	K. J. M. B.	Sch.	Chas. T. Strann	215	204	125.2	23.8	8.9	1891	Sharptown, Md	Seaford, Del.
125143	J. M. W. F.	Sch.	Charles W. Alcott	296	281	132.3	36.0	9.0	1873	Greenport, N. Y	New York, N. Y.
126230	K. C. N. S.	Sch.	Charles W. Church	844	801	179.3	37.9	15.5	1884	Bath, Me	Fall River, Mass.
126002	.....	Sch.	Charles W. Mackie	11	11	39.0	15.0	3.5	1889	Biloxi, Miss	Shieldsboro, Miss.
5380	J. B. P. N.	Bk.	Charles W. Morgan	313	298	105.6	27.7	17.6	1841	New Bedford, Mass	New Bedford, Mass.
125416	J. R. C. N.	Sch.	[1]Charles W. Morse	112	106	85.7	23.8	9.2	1873	Shelburne, Nova Scotia	Do.
126087	.....	Sch.	Charles W. Parker	57	54	71.0	20.9	7.2	1883	Salem, Mass	Gloucester, Mass.
126071	.....	Slp.	Charles W. S. Banks	26	25	50.0	17.9	5.1	1882	Cambridge, Md	Newport News, Va.
4718	.....	Sch.	Charles Leslie Smith	52	49	62.3	22.0	5.0	1866	Alloways town, N. J	Camden, N. J.
126502	K. F. G. V.	Sch.	Charles Levi Woodbury	105	100	90.0	23.7	9.8	1888	Essex, Mass	Gloucester, Mass.
125972	J. V. Q. S.	Sch.	Chas. Noble Simmons	753	716	168.0	35.5	15.7	1881	Bath, Me	Fall River, Mass.
4082	.....	Sch.	Charleston	77	73	76.3	22.8	6.5	1843	Richmond, Me	Bucksport, Me.
126186	.....	Sch.	Charleston	39	37	59.3	18.7	7.3	1884	Charleston, S. C	Charleston, S. C.
125249	.....	Sch.	Charley Banks	46	33	62.9	22.5	5.2	1873	Port Jefferson, N. Y	Crisfield, Md.
125194	J. N. Q. M.	Sch.	Charley Bucki	232	204	121.0	30.1	9.5	1873	Belfast, Me	Machias, Me.
5814	.....	Sch.	[2]Charley Raymond	14	13	37.0	18.0	5.3	.....	Foreign built	Do.
126577	.....	Sch.	Charley Thomas	7	7	40.8	10.2	3.6	1889	Justisville, Va	Cape Charles, Va.
4624	H. D. L. T.	Sch.	Charley Woolsey	207	175	111.7	29.9	9.7	1865	Deep River, Conn	Rockland, Me.
125749	.....	Sch.	Charley J. Smith	42	40	60.0	16.8	4.9	1879	South Haven, Mich	Milwaukee, Wis.
125833	.....	Sch.	Charlie	9	9	36.2	12.7	4.2	1880	Madison, Wash	Juneau, Alaska.
125756	.....	Sch.	Charlie Boy	8	8	31.5	11.0	4.4	1879	Kennebunk, Me	Eastport, Me.
125160	.....	Sch.	Charlie Crawford	208	283	144.2	29.8	9.2	1873	Caseville, Mich	Port Huron, Mich.
125913	.....	Sch.	Charlie Marshall	219	208	122.7	27.2	9.2	1881	Chicago, Ill	Chicago, Ill.
126246	.....	Slp.	Charlie Rapp	6	5	26.5	11.9	3.4	1884	Elm Park, N. Y	New York, N. Y.

[1] Formerly British schooner Sea Lion.

[2] Formerly British schooner Monitor.

MERCHANT SAILING VESSELS OF THE UNITED STATES—Continued.

Official No.	Signal letters.	Rig.	Name of vessel.	Gross tonnage.	Net tonnage.	Length.	Breadth.	Depth.	When built.	Where built.	Home port (where permanent document issues).
						Feet.	*Feet.*	*Feet.*			
125588	.....	Sch.	Charlie Ross	11	11	36.0	12.9	5.6	1877	Pembroke, Me	Eastport, Me.
5290	.....	Sch.	Charlie Smith	19	11	46.1	16.8	4.5	1861	Williamsburg, N. Y	Bridgeton, N. J.
125652	.....	Sch.	Charlie A. Sproul	69	64	72.5	22.5	6.7	1878	Bristol, Me	Boothbay, Me.
127014	.....	Sch.	Charlie C. Weaver	27	25	56.3	18.5	5.3	1893	Cappahosic, Va	Richmond, Va.
126383	.....	Sch.	Charlie R. Lewis	10	9	40.5	13.0	3.6	1886	Pocomoke City, Md	Annapolis, Md.
5241	H. T. L. V.	Sch.	Charlie and Willie	123	117	86.9	24.0	8.2	1849	Damariscotta, Me	Rockland, Me.
125656	.....	Sch.	Charlie and Willie	16	15	40.2	15.5	4.7	1878	Cherryfield, Me	Eastport, Me.
5685	K. L. D. R.	Slp. y.	Charlotte	18	17	37.5	13.0	6.0	1868	Bristol, R. I	New York, N. Y.
127117	.....	Sch.	Charlotte	7	6	28.0	11.0	2.8	1896	Lemon Bay, Fla	Tampa, Fla.
127077	.....	Slp.	Charlotte R	18	17	44.0	12.9	5.3	1895	Chicago, Ill	Chicago, Ill.
125641	.....	Sch.	Charlotte Moore	18	12	42.5	16.6	4.2	1877	Lewesville, Del	Crisfield, Md.
127026	.....	Sch.	Charlotte A. Beal	25	24	50.5	16.4	6.7	1894	Bristol, Me	Machias, Me.
5743	.....	Sch.	Charlotte J. Kingsland	22	20	47.5	17.6	3.2	1868	Northport, N. Y	Coldspring, N. Y.
5125	.....	Sch.	Charlotte L. Morgan	70	67	68.3	19.3	7.6	1854	Beverly, Mass	Bucksport, Me.
126077	J. W. R. M.	Sch.	Charlotte T. Sibley	376	358	140.2	32.4	10.8	1882	Belfast, Me	Belfast, Me.
126780	K. J. T. M.	Sch.	Charlotte W. Miller	295	248	128.0	32.8	9.0	1891	Waterford, Conn	Providence, R. I.
125305	.....	Sch.	Charlotte Ann Pigott	28	27	52.7	17.2	4.3	1874	Straits, N. C	Charleston, S. C.
125059	J. L. T. V.	Sch.	Charmer	395	341	136.0	30.3	12.3	1872	Noank, Conn	Savannah, Ga.
125952	J. V. M. D.	Shp.	Charmer	1,885	1,727	221.7	42.4	17.8	1881	Bath, Me	New York, N. Y.
5559	.....	Sch.	Charry M	11	11	37.6	13.6	4.2	1866	Moriches, N. Y	Key West, Fla.
5245	.....	Sch.	Chase	94	89	79.1	25.6	7.4	1851	Setauket, N. Y	Rockland, Me.
126361	.....	Sch.	Chase	63	60	83.6	22.4	6.3	1886	Cambridge, Md	Baltimore, Md.
126091	.....	Sch.	Chasseur	24	14	56.2	19.6	4.0	1882	Biloxi, Miss	Shieldsboro, Miss.
127155	.....	Sch.	Chasseur	14	14	34.8	12.4	5.0	1896	Hoquiam, Wash	Port Townsend, Wash.
127255	.....	Sch.	Chattanooga	2,339	2,266	308.0	45.0	21.5	1898	West Bay City, Mich	Port Huron, Mich.
126947	.....	Sch.	Chauncey Roy	6	6	44.0	10.7	2.6	1893	Beaufort, N. C	Beaufort, N. C.
126802	K. J. W. T.	Sch.	Chauncey E. Burk	916	870	182.7	38.6	16.7	1891	Camden, N. J	Somers Point, N. J.
85267	.....	Sch.	[1]Checotah	658	597	198.7	34.1	12.4	1870	Toledo, Ohio	Port Huron, Mich.
126969	.....	Sch.	Cheehegen	37	35	54.0	21.0	5.6	1893	Montville, Conn	Newport, R. I.
127185	.....	Slp. y.	Cheemaun	20	15	42.6	13.8	5.2	1897	Fall River, Mass	Fall River, Mass.
125239	.....	Sch.	Cheeny Amee	298	283	136.2	26.0	10.9	1873	Youngstown, N. Y	Chicago, Ill.
126809	K. L. B. J.	Bkn.	Chehalis	690	642	177.5	40.0	14.5	1891	Hoquiam, Wash	San Francisco, Cal.
126791	.....	Sch.	Chelton Brothers	10	5	50.5	13.5	3.4	1891	Somerset County, Md	Crisfield, Md.
126854	.....	*Sch.	Chemung	671	643	158.2	33.8	15.8	1891	Noank, Conn	New York, N. Y.
126855	.....	*Sch.	Chenango	671	643	158.2	33.8	15.8	1891	....do	Do.
127261	.....	Slp. y.	Chenoden	11	10	37.6	11.5	6.2	1898	West Boston, Mass	Boston, Mass.
127229	.....	Sch.	Cherokee	15	11	39.0	14.1	6.2	1898	East Boothbay, Me	Portland, Me.
126698	.....	Sch.	Cherso	18	17	48.3	17.2	3.7	1890	Wolf River, Miss	Shieldsboro, Miss.
126108	.....	Slp.	Cherub	12	12	35.2	18.2	3.1	1883	St. Andrews Bay, Fla	Key West, Fla.
125179	.....	Sch.	Cherubim	98	93	67.8	24.7	7.2	1873	Sussex County, Del	Beaufort, N. C.
5318	.....	Sch.	Chesapeake	48	46	70.0	21.0	5.6	1857	Somerset County, Md	Crisfield, Md.
125699	.....	Sch.	Chesterfield	66	63	79.6	22.4	5.3	1878	Talbot County, Md	Baltimore, Md.
125159	.....	Sch.	Chester B. Jones	493	470	167.0	30.3	12.0	1873	East Saginaw, Mich	Buffalo, N. Y.
125351	.....	Sch.	Chester R. Lawrence	123	116	82.0	23.2	8.2	1874	Essex, Mass	Rockport, Me.
126409	K. D. Q. C.	Sch.	Chetco	103	98	83.6	27.4	7.2	1887	Benicia, Cal	San Francisco, Cal.
126950	.....	Slp. y.	Chetopa	6	6	31.3	9.1	3.8	1890	Charlevoix, Mich	Chicago, Ill.
126165	.....	Slp.	Chetowaik	8	7	32.0	13.0	3.3	1883	Bayport, N. Y	Patchogue, N. Y.
4331	.....	Sch.	Chicago Board of Trade	423	402	153.4	30.7	12.2	1863	Manitowoc, Wis	Toledo, Ohio.
127259	.....	Sch.	Chickamauga	2,472	2,399	322.0	45.0	21.5	1898	West Bay City, Mich	Port Huron, Mich.
5927	.....	Slp.	Chicopee	5	5	31.0	11.4	3.0	1871	Springs, N. Y	New Haven, Conn.
5609	.....	Sch.	Chicora	35	21	58.1	18.5	5.9	1865	Somerset County, Md	Camden, N. J.
125301	.....	Sch.	Chicora	21	20	54.6	16.0	5.9	1874	Charleston, S. C	Shieldsboro, Miss.
5594	.....	Sch.	Chief	18	18	49.0	17.0	5.0	1850	Somerset County, Md	Tappahannock, Va.
5926	.....	Slp.	Chief	6	6	33.0	13.0	3.5	1871	Springs, N. Y	Greenport, N. Y.
125297	.....	Slp.	Chief	22	21	47.5	19.5	4.6	1874	Darien, Conn	New York, N. Y.
125568	.....	Sch.	Chief	16	15	47.0	14.2	5.5	1877	Astoria, N. Y	Wilmington, N. C.
125887	.....	Sch.	Chief	37	36	68.3	23.4	4.2	1881	Cambridge, Md	Newbern, N. C.
126749	.....	Slp.	Chief	9	9	32.0	16.0	4.4	1891	Wilmington, Del	Wilmington, Del.
125114	.....	Slp.	Chief Justice C. P. Daly	9	9	31.0	13.2	4.5	1873	Sag Harbor, N. Y	Greenport, N. Y.
5669	.....	Slp.	Chieftain	9	9	33.0	12.0	4.0	.....	.....	Perth Amboy, N. J.
126632	.....	Slp. y.	Chieftain	11	10	32.0	13.1	4.7	1890	Gloucester, Mass	Boston, Mass.
126390	K. D. N. V.	Sch.	Childe Harold	781	674	179.6	36.0	18.1	1886	Bath, Me	New Haven, Conn.
5740	.....	Sch.	Chilion	78	74	74.1	22.6	6.9	1869	Westbrook, Me	Portsmouth, N. H.
127012	.....	Slp. y.	Chimaera	7	7	28.5	12.1	4.0	1893	Noank, Conn	New London, Conn.
4709	.....	Slp.	China	35	35	48.5	21.0	6.0	1854	Greenpoint, N. Y	New York, N. Y.
126951	.....	Ywl. y.	Chinook	10	10	35.3	11.0	5.3	1893	Boston, Mass	Sandusky, Ohio.
126623	.....	Sch.	Chippewa	1,290	1,239	220.0	36.2	22.1	1890	Marine City, Mich	Toledo, Ohio.
126649	.....	Slp. y.	Chiquita	17	16	44.2	13.7	7.4	1888	Boston, Mass	Boston, Mass.
126709	K. J. D. W.	Slp. y.	Chispa	17	16	44.5	13.8	8.6	1889	Brooklyn, N. Y	New York, N. Y.
126905	K. L. T. M.	Slp. y.	Choctaw	19	18	44.7	14.4	6.6	1889	South Boston, Mass	Do.
126208	.....	Slp.	Christeen	11	10	38.4	15.1	3.9	1883	Glenwood, N. Y	Do.
126362	.....	Slp.	Christian Lloyd	10	9	35.6	12.6	3.8	1886	Milford, Del	Camden, N. J.
4943	.....	Sch.	Christian D. Emson	55	52	67.3	22.6	5.5	1866	Keyport, N. J	New York, N. Y.
125353	.....	Sch.	Christiana	32	31	64.9	13.9	5.1	1874	Chicago, Ill	Milwaukee, Wis.
125777	.....	Slp.	Christiana	5	5	20.0	11.4	2.5	1874	Staten Island, N. Y	Norfolk, Va.
126303	.....	Slp.	Christina	7	6	31.8	12.4	3.0	1885	Brooklyn, N. Y	New York, N. Y.
127149	.....	Cat.	Christina	6	6	27.9	12.3	3.3	1896	Cape May, N. J	Cape Charles, Va.

[1] Formerly schooner George D. Russell.

MERCHANT **SAILING** VESSELS OF THE UNITED STATES—Continued.

Official No.	Signal letters.	Rig.	Name of vessel.	Gross tonnage.	Net tonnage.	Length.	Breadth.	Depth.	When built.	Where built.	Home port (where permanent document issues).
						Feet.	*Feet.*	*Feet.*			
5015	.....	Sch.	Christina L	44	42	66.7	19.5	6.3	1867	Duxbury, Mass	Jacksonville, Fla.
125157	.....	Slp. y.	Christine	22	21	47.0	16.5	5.0	1869	Brooklyn, N. Y	New York, N. Y.
126865	.....	Sch. y.	Christine	11	11	30.4	11.0	6.0	1888	Boston, Mass	New Haven, Conn.
126869	.....	Sch. y.	Christopher Columbus	7	6	34.0	9.6	3.7	1892	Gloucester, Mass	Newport, R. I.
5773	.....	Sch.	Christopher C. Fallin	53	40	63.5	22.0	7.5	1869	Dorchester County, Md	Baltimore, Md.
125240	J. P. D. H.	Sch.	Chromo	128	105	93.4	26.4	7.7	1874	Franklin, Me	Mount Desert Ferry, Me.
125671	.....	Sch.	Chromo	8	7	32.5	10.4	5.0	1878	Gloucester, Mass	Saco, Me.
127158	.....	Slp.	Chrysanthemum	7	7	31.6	14.1	3.6	1896	Bridgeport, Conn	Bridgeport, Conn.
126210	.....	Slp.	Chummer	14	13	32.8	15.4	4.7	1884	Noank, Conn	New Bedford, Mass.
126629	.....	Sch.	Churchill	1,010	959	202.4	38.3	16.3	1890	Toledo, Ohio	Chicago, Ill.
5148	.....	Sch.	Cinderella	26	25	52.0	18.4	4.2	1860	San Francisco, Cal	San Francisco Cal.
5233	.....	Sch.	Cinderella	38	36	57.0	16.5	6.7	1845	Essex, Mass	Damariscotta, Me.
5492	.....	Sch.	Cinderella	57	54	67.2	20.8	6.5	1836	Centerport, N. Y	Patchogue, N. Y.
5920	.....	Sch.	Cinderella	17	16	39.5	12.8	5.0	1871	Friendship, Me	Damariscotta, Me.
126351	K. G. D. V.	Slp. y.	Cinderella	28	27	55.3	16.5	7.0	1886	Pottery Beach, N. Y	Rochester, N. Y.
126768	.....	Slp.	Circe	5	5	33.5	12.0	3.0	1891	Mobile, Ala	Mobile, Ala.
5515	.....	Sch.	Circle	42	39	58.0	21.0	5.3	1867	Port Jefferson, N. Y	Boston, Mass.
126968	.....	Slp. y.	Cirrus	7	6	34.0	9.0	6.7	1893	Fall River, Mass	Do.
5486	.....	Lgr.	Citizen	5	5	34.8	9.4	3.0	1856	Grand Caillou, La	Brashear, La.
126447	.....	*Sch.	City	41	35	75.2	18.7	4.1	1887	Marinette, Wis	Milwaukee, Wis.
125464	J. R. L. C.	*Sch.	City of Atlanta	1,335	1,270	242.0	40.0	20.3	1875	Brooklyn, N. Y	New York, N. Y.
125819	J. T. R. M.	Sch.	City of Augusta	580	514	149.6	35.3	15.6	1886	Bath, Me	Bath, Me.
126190	K. C. D. L.	Sch.	City of Baltimore	356	297	138.0	33.4	9.9	1884	.....do	Baltimore, Md.
4338	.....	Sch.	City of Chicago	327	310	140.2	30.2	11.5	1861	Cleveland, Ohio	Milwaukee, Wis.
126747	.....	Slp. y.	City of Chicago	7	6	26.0	12.5	4.8	1890	Harwich, Mass	Chatham, Mass.
128976	.....	Slp.	City of Everett	8	8	31.1	11.1	5.8	1893	Waldoboro, Me	Gloucester, Mass.
83869	.....	*Sch.	City of Grand Haven	200	190	127.0	26.0	9.0	1872	Grand Haven, Mich	Milwaukee, Wis.
33035	.....	*Sch.	City of Grand Rapids	187	177	121.5	26.0	9.2	1873	.....do	Do.
126153	K. B. P. H.	Sch.	City of Jacksonville	354	336	138.5	33.2	9.6	1883	Bath, Me	Philadelphia, Pa.
126259	.....	Sch.	City of Key West	13	12	41.3	14.3	3.5	1884	Key West, Fla	Key West, Fla.
4824	H. D. P. F.	*Sch.	City of Montreal	1,130	1,119	177.4	34.5	25.8	1861	Portsmouth, N. H	New York, N. Y.
126991	.....	Lgr.	City of New Orleans	9	9	40.4	12.7	3.7	1893	Biloxi, Miss	New Orleans, La.
126138	K. B. L. N.	Bkn.	City of Papeete	389	370	145.6	32.1	12.6	1883	Fairhaven, Cal	San Francisco, Cal.
126218	.....	Sch.	City of Sheboygan	250	246	135.2	30.1	10.0	1871	Sheboygan, Wis	Chicago, Ill.
4548	.....	Sch.	City of Toledo	245	233	160.5	25.0	8.8	1865	Toledo, Ohio	Do.
4381	.....	Sch.	City of the Lakes	16	15	51.1	14.0	2.7	1866	Erin, Mich	Detroit, Mich.
125822	.....	Slp.	Clair	11	11	38.5	13.5	3.7	1880	Glenwood, N. Y	New York, N. Y.
4166	.....	Sch.	Clara	22	21	45.6	13.8	6.0	1846	Essex, Mass	Deer Isle, Me.
4774	.....	Slp.	Clara	31	29	57.5	19.2	5.5	1856	Brooklyn, N. Y	New York, N. Y.
4940	.....	Sch.	Clara	7	7	32.7	12.1	3.7	1857	Pensacola, Fla	Apalachicola, Fla.
4972	H. D. V. B.	Sch.	Clara	295	248	115.0	29.3	12.7	1860	Philadelphia, Pa	New York, N. Y.
5812	.....	Sch.	Clara	10	9	41.7	13.5	3.2	.....	.....	Lake Charles, La.
5940	.....	Slp.	Clara	15	15	40.0	16.5	4.2	1871	Port Washington, N. Y	New York, N. Y.
125234	.....	Sch.	Clara	232	221	130.2	27.9	9.2	1874	Chicago, Ill	Chicago, Ill.
125603	.....	Slp.	Clara	11	11	39.4	13.6	6.0	1865	Essex, N. Y	Plattsburg, N. Y.
125686	.....	Sch.	Clara	9	9	39.0	11.2	4.4	1878	Marblehead, Mass	Gloucester, Mass.
125806	.....	Sch.	Clara	5	5	27.8	9.7	3.6	1862	Nantucket, Mass	New London, Conn.
125855	.....	Slp.	Clara	9	9	40.0	13.6	3.2	1880	Madison, Md	Baltimore, Md.
125953	.....	Slp.	Clara	6	5	26.9	12.4	3.6	1877	City Island, N. Y	New York, N. Y.
126008	.....	Slp.	Clara	5	5	28.1	12.6	2.?	1881	Patchogue, N. Y	Patchogue, N. Y.
126054	.....	Slp.	Clara	5	5	26.0	10.4	3.3	1872	Wickford, R. I	Greenport, N. Y.
126058	.....	Slp.	Clara	8	7	32.0	11.6	3.4	1882	Point St. Ignace, Mich	New Orleans, La.
126394	.....	Slp.	Clara	8	7	32.0	12.4	3.5	1886	Galveston, Tex	Galveston, Tex.
126432	.....	Slp.	Clara	12	11	30.7	12.3	5.4	1887	Waldoboro, Me	Salem, Mass.
126434	.....	Sch.	Clara	7	6	36.0	11.8	3.0	1887	Bay City, Mich	Port Huron, Mich.
126459	.....	Cat.	Clara	5	5	24.1	10.5	3.7	1871	Tisbury, Mass	Edgartown, Mass.
126743	.....	Sch.	Clara	55	53	68.5	22.5	5.0	1891	Penngrove, N. J	Philadelphia, Pa.
126750	.....	Slp. y.	Clara	9	8	28.5	10.0	5.6	1887	Bristol, R. I	Do.
126773	.....	Sch.	Clara	8	7	30.8	11.3	4.4	1891	Belfast, Me	Belfast, Me.
126779	.....	Sch. y.	Clara	8	7	27.8	10.5	4.7	1880	Chelsea, Mass	Boston, Mass.
126878	.....	Slp.	Clara	8	7	29.6	13.9	4.0	1892	Greenwich, N. J	Bridgeton, N. J.
127010	.....	Slp.	Clara	7	7	31.5	13.2	3.0	1893	Hackberry, La	Lake Charles, La.
127158	K. M. V. C.	*Sch.	Clara	828	748	184.2	35.1	16.8	1896	Bath, Me	Boston, Mass.
126453	.....	Sch.	Clara C	9	8	42.0	16.2	2.8	1887	Jordan River, Miss	Shieldsboro, Miss.
126589	.....	Sch.	Clara J	90	73	78.7	24.5	6.3	1889	Cherryfield, Me	Machias, Me.
127250	.....	Slp.	Clara J	12	7	44.0	17.0	3.5	1898	Hungars Creek, Va	Cape Charles, Va.
125884	.....	Slp.	Clara S	12	11	39.3	14.0	3.4	1880	Brooklyn, N. Y	Tappahannock, Va.
127143	.....	Cat.	Clara S	6	6	27.5	12.5	3.7	1895	Atlantic City, N. J	Somers Point, N. J.
127189	.....	*Sch.	Clara Adams	27	19	50.3	19.5	4.4	1897	Pascagoula, Miss	Shieldsboro, Miss.
125714	.....	Slp.	Clara Bell	10	10	36.0	13.9	3.9	1879	Port Jefferson, N. Y	New Haven, Conn.
126558	.....	Sch.	Clara Bell	7	7	30.4	10.6	2.8	1889	Seattle, Wash	Port Townsend, Wash.
5852	.....	Sch.	Clara Bella	6	6	32.0	10.0	4.0	1868	Kennebunk, Me	Portland, Me.
125339	.....	Slp.	Clara Belle	7	7	34.8	11.8	3.3	1877	York County, Va	Norfolk, Va.
126664	.....	Slp.	Clara Bradon	11	10	38.4	13.5	2.8	1890	Pocomoke City, Md	Do.
127024	.....	Slp.	Clara Cummin	8	8	34.5	13.6	3.3	1894	Great River, N. Y	Patchogue, N. Y.
125530	.....	Sch.	Clara Dinsmore	61	58	70.0	21.0	6.6	1876	Whiting, Me	Lubec, Me.
126232	.....	Sch.	Clara Garrett	42	32	68.8	20.7	5.7	1884	Pocomoke City, Md	Baltimore, Md.
126461	K. F. B. H.	Sch.	Clara Goodwin	945	846	191.2	38.8	18.5	1887	Bath, Me	Bath, Me.
126319	.....	Sch.	Clara Ida	30	30	60.4	16.2	5.1	1885	Lynchburg, Tex	Brashear, La.

MERCHANT SAILING VESSELS OF THE UNITED STATES—Continued.

Official No.	Signal letters.	Rig.	Name of vessel.	Gross tonnage.	Net tonnage.	Length.	Breadth.	Depth.	When built.	Where built.	Home port (where permanent document issues).
						Feet.	*Feet.*	*Feet.*			
125195	.....	Sch.	Clara Isabel	5	5	35.5	11.5	3.1	1873	Shieldsboro, Miss	Shieldsboro, Miss.
5109	H. F. B. D.	Sch.	Clara Jane	124	99	86.5	25.5	8.0	1864	Pembroke, Me	Calais, Me.
125762	.....	Sch.	Clara Lacoste	12	11	40.0	14.0	4.6	1879	Bon Secour, Ala	Mobile, Ala.
125292	J. P. W. R.	Sch.	Clara Leavitt	455	397	127.7	31.1	11.4	1874	Cape Elizabeth, Me	Portland, Me.
125778	.....	Slp.	Clara May	7	7	29.7	11.9	3.9	1879	Westcreek, N. J	Tuckerton, N. J.
4521	H. D. J. R.	Sch.	Clara Rankin	151	143	95.1	27.0	8.0	1867	Kennebunk, Me	Rockland, Me.
126183	.....	Sch.	Clara Tinsley	11	11	50.0	14.0	3.5	1883	Mathews County, Va	Newport News, Va.
125889	.....	Sch.	Clara Waples	74	71	80.5	25.5	5.2	1881	Milton, Del	New York, N. Y.
5225	.....	Sch.	Clara A. Benner	38	36	59.3	20.9	7.9	1867	Friendship, Me	Rockland, Me.
126603	K. G. R. P.	Sch.	Clara A. Donnell	1,177	990	203.8	41.1	20.0	1889	Bath, Me	Bath, Me.
126482	.....	Sch.	Clara A. Marston	21	20	46.0	15.8	6.0	1888	Boothbay, Me	Waldoboro, Me.
125050	.....	Slp.	Clara A. Palmer	15	14	41.5	15.3	4.2	1872	Glenwood, N. Y	Bridgeport, Conn.
126679	K. H. P. T.	Sch.	Clara A. Phinney	480	388	152.0	34.4	11.4	1890	Bath, Me	New Bedford, Mass.
126370	.....	Sch.	Clara B. Kennard	79	75	77.3	25.2	6.3	1886	North Weymouth, Mass	Portsmouth, N. H.
4512	.....	Sch.	Clara D. Swett	14	13	45.0	14.0	5.2	1866	Wellfleet, Mass	Gloucester, Mass.
125287	J. P. V. M.	Sch.	Clara E. Bergen	481	456	141.9	34.0	17.1	1874	Port Jefferson, N. Y	New York, N. Y.
125167	J. N. F. R.	Bkn.	Clara E. McGilvery	402	332	126.6	30.3	11.4	1873	Searsport, Me	Boston, Mass.
126776	.....	Slp.	Clara E. Rich	5	5	25.6	9.0	5.2	1888	Vinalhaven, Me	Mount Desert Ferry, Me.
127056	K. M. C. R.	Sch.	Clara E. Randall	950	863	182.7	37.2	18.5	1894	Bath, Me	Portland, Me.
125048	J. L. R. T.	Sch.	Clara E. Rogers	144	137	97.0	26.6	8.2	1872	Jonesport, Me	Machias, Me.
126925	.....	Sch.	Clara E. Shores	12	11	53.5	14.2	3.6	1892	Oriole, Md	Annapolis, Md.
4037	.....	Sch.	Clara H. Cowart	34	33	58.4	19.0	4.7	1856	Dorchester County, Md	Baltimore, Md.
125315	.....	Sch.	Clara J. Bewley	40	38	59.8	22.0	6.0	1874	Smyrna, Del	Annapolis, Md.
125078	.....	Sch.	Clara J. Howeth	36	26	63.4	20.4	5.7	1872	Somerset County, Md	Tappahannock, Va.
4127	.....	Sch.	Clara L. Sparks	101	96	79.5	22.0	8.7	1861	Salisbury, Mass	New Bedford, Mass.
126857	.....	Slp.	Clara M. Delano	5	5	25.5	9.6	4.6	1892	Friendship, Me	North Haven, Me.
126718	.....	Slp.	Clara M. Gross	6	5	24.4	9.1	5.1	1890	Deer Isle, Me	Deer Isle, Me.
125434	.....	Sch.	Clara M. Leonard	56	53	78.8	22.0	5.9	1878	Oxford, Md	Baltimore, Md.
126825	.....	Sch.	Clara M. Littlefield	63	60	71.3	20.5	9.0	1893	Gloucester, Mass	Gloucester, Mass.
127028	.....	Slp.	Clara M. Sprague	9	9	36.5	11.3	5.6	1894	Brooksville, Me	Brooklin, Me.
127020	.....	Sch.	Clara P. Sewall	52	50	75.8	19.6	8.0	1894	Gloucester, Mass	Gloucester, Mass.
126206	.....	Sch.	Clara R. Grimes	34	32	61.0	17.8	6.8	1884	Bristol, Me	Pensacola, Fla.
126727	.....	Sch.	Clara R. Harwood	58	55	71.0	20.4	8.5	1891	Gloucester, Mass	Gloucester, Mass.
5946	.....	Sch.	Clara and Hattie	15	14	41.7	15.3	4.0	1871	Somerset County, Md	Tappahannock, Va.
12594	.....	Sch.	[1]Clara and Mabel	34	32	54.0	18.3	5.6	1848	Rockaway, N. Y	Damariscotta, Me.
126550	.....	Sch.	Clarance J. Fillmore	410	389	161.0	31.0	10.3	1889	West Bay City, Mich	Port Huron, Mich.
126588	.....	Sch.	Clarance and Eva	10	9	45.3	14.4	3.2	1889	Cambridge, Md	Baltimore, Md.
126057	.....	Sch.	Claremont	6	5	32.0	10.5	4.1	1879	Bristol, Me	Damariscotta, Me.
126031	.....	Sch.	Clarence	7	6	36.0	10.0	3.1	1882	Stratford, Conn	Bridgeport, Conn.
126317	.....	Sch.	Clarence	10	9	56.2	15.2	2.6	1885	Cambridge, Md	Baltimore, Md.
126808	.....	Sch.	Clarence	21	20	62.0	17.7	4.7	1891	St. Peters, Md	Cape Charles, Va.
4133	.....	Sch.	Clarence Barclay	25	24	54.8	16.6	5.6	1855	Salem, Mass	Pensacola, Fla.
125693	.....	Sch.	Clarence Hodson	15	14	43.6	19.3	4.4	1878	Crisfield, Md	Norfolk, Va.
126984	K. L. S. B.	Sch.	Clarence A. Holland	200	179	126.5	23.9	8.2	1893	Bethel, Del	Seaford, Del.
126605	K. G. T. V.	Sch.	Clarence H. Venner	934	814	184.0	38.0	20.0	1890	Newburyport, Mass	Dennis, Mass.
126195	K. C. G. L.	Shp.	*Clarence S. Bement*	1,998	1,727	268.4	42.2	23.4	1884	Philadelphia, Pa	Philadelphia, Pa.
5733	.....	Slp.	Clarise	5	5	28.3	10.7	4.1	1869	New Bedford, Mass	Bridgeport, Conn.
4304	.....	Sch.	Clarissa Ferson	37	35	54.8	15.7	6.9	1844	Essex, Mass	Ellsworth, Me.
130032	.....	Slp.	[2]Clark Brothers	13	12	37.8	15.0	4.4	1875	Noank, Conn	Perth Amboy, N. J.
126395	.....	Slp.	Clarra Combs	14	13	40.0	13.0	4.0	1886	Cobbs Island, Va	Cape Charles, Va.
126796	.....	Slp.	Claude	11	6	36.6	14.5	3.7	1891	Dividing Creek, N. J	Bridgeton, N. J.
127137	.....	Slp.	Claude L	12	12	45.0	15.4	4.5	1896	Riverhead, N. Y	Greenport, N. Y.
125867	.....	Sch.	Claudia	21	20	51.6	17.9	4.7	1880	Charleston, S. C	Charleston, S. C.
126771	.....	Slp.	Claudia M	6	5	29.0	12.4	3.8	1881	Staten Island, N. Y	Bridgeport, Conn.
125490	.....	Sch.	Claudia V	22	21	46.8	16.5	4.1	1876	Islip, N. Y	Somers Point, N. J.
126405	.....	Sch.	Claudy May	10	9	58.0	14.0	4.2	1886	Solomons Island, Md	Baltimore, Md.
126297	.....	Slp.	Clayton Belle	14	13	41.8	13.2	4.4	1885	Clayton, N. Y	Cape Vincent, N. Y.
126788	.....	Sch.	Clem	8	7	44.4	11.2	2.8	1891	Smyrna, N. C	Beaufort, N. C.
4534	.....	Sch.	Clement	45	42	58.0	17.7	6.2	1827	Vinalhaven, Me	Machias, Me.
127060	.....	Sch.	Clemente	5	5	27.0	10.2	3.4	1894	Port Angeles, Wash	Los Angeles, Cal.
5862	.....	Sch.	Clementine	19	13	46.4	17.0	3.9	1870	Shieldsboro, Miss	New Orleans, La.
126314	.....	Sch.	Clemmie Travers	85	81	85.9	23.8	7.0	1885	Mathews County, Va	Newport News, Va.
125871	.....	Sch.	Clenna	6	6	34.0	10.0	2.7	1880	Milford Haven, Va	Do.
127048	.....	Slp.	Cleo	6	6	32.4	12.2	3.2	1894	Flamingo, Fla	Key West, Fla.
125706	.....	Sch.	Cleopatra	16	15	41.0	16.3	4.8	1873	Freeport, Fla	Pensacola, Fla.
126226	.....	Sch.	Cleopatra	10	9	35.0	12.6	4.8	1879	Salem, Mass	New York, N. Y.
126367	.....	Sch.	Cleopatra	11	10	34.0	14.4	3.3	1886	Long Point Island, Cal	San Francisco, Cal.
126770	.....	Slp.	Cleopatra	6	6	34.4	13.2	3.4	1871	Southport, Conn	New Haven, Conn.
127082	.....	Cat.	Cleopatra	17	16	32.5	15.2	4.6	1895	Osterville, Mass	Nantucket, Mass.
126116	.....	Sch.	Cleveland	10	9	43.5	11.2	3.1	1883	Key West, Fla	Key West, Fla.
126306	.....	Sch.	Cleveland	9	9	43.0	13.9	3.4	1845	Pocomoke City, Md	Crisfield, Md.
126446	.....	Slp.	Cleveland Fitzhugh Lee	6	6	45.0	9.3	2.5	1887	Mondays Creek, Va	Norfolk, Va.
126140	.....	Slp. y.	Clicquot	6	6	28.6	11.6	2.8	1883	Bayhead, N. J	Philadelphia, Pa.
127217	.....	Slp.	Clifford C	16	12	36.8	14.9	4.2	1897	Colonels Island, Ga	Savannah, Ga.
126600	K. G. R. J.	Sch.	Clifford L. White	305	259	122.2	32.5	10.4	1889	Harrington, Me	Machias, Me.
127045	.....	Sch.	Clifton	32	21	60.2	21.6	4.3	1894	Madisonville, La	New Orleans, La.
125928	.....	Sch.	Climax	12	11	31.5	12.4	5.0	1881	Kennebunk, Me	Provincetown, Mass

[1] Formerly schooner John A. Dix.

[2] Formerly sloop Nettie.

MERCHANT **SAILING** VESSELS OF THE UNITED STATES—Continued.

Official No.	Signal letters.	Rig.	Name of vessel.	Gross tonnage.	Net tonnage.	Length.	Breadth.	Depth.	When built.	Where built.	Home port (where permanent document issues).
						Feet.	*Feet.*	*Feet.*			
126255	.....	Sch.	Climax	5	5	32.0	11.5	3.5	1884	Berwick, La	Brashear, La.
126456	.....	Slp.	Climax	7	6	31.6	11.0	3.2	1867	Bellport, N. Y	Hartford, Conn.
126481	.....	Slp.	*Climax*	46	44	58.4	22.2	4.6	1888	Marcus Hook, Pa	Philadelphia, Pa.
126900	.....	Slp.	Climax	10	9	30.0	13.7	4.1	1892	Harwichport, Mass	Patchogue, N. Y.
126348	.....	Sch.	Clinton	23	22	50.8	17.2	4.6	1886	Millbridge, Me	Castine, Me.
5964	.....	Sch.	Clinton L. Guirkin	33	31	56.0	17.5	4.7	1871	Harkers Island, N. C	Baltimore, Md.
127214	K. N. F. P.	*Sch.	[1] *Clintonia*	1,876	1,796	282.0	37.0	21.2	1881	New Castle, Eng	New York, N. Y
5280	.....	Sch.	Clio	50	47	65.0	23.3	4.8	1860	Camden, N. J	Bridgeton, N. J.
125296	K. B. F. D.	Sch. y.	Clio	42	40	70.0	18.0	6.0	1873	Brooklyn, N. Y	New Haven, Conn.
126840	.....	Slp.	Clio	6	5	30.2	10.1	2.8	1892	Port Jefferson, N. Y	Patchogue, N. Y.
127085	.....	Ywl.	Clio	6	6	25.8	11.5	3.4	1895	New Bedford, Mass	New Bedford, Mass.
127096	.....	Slp. y.	Clio	8	8	28.3	12.4	3.9	1895	Hyannisport, Mass	Plymouth, Mass.
4042	.....	Sch.	Clipper	24	13	50.0	17.2	5.8	1848	Somerset County, Md	Camden, N. J.
5983	.....	Sch.	Clipper	27	19	58.8	17.7	4.6	1869	Bridgeton, N. J	Philadelphia, Pa.
125593	.....	Sch.	Clipper	8	8	35.8	12.5	3.6	1877	Smyrna, Del	Edenton, N. C.
126819	.....	Sch.	Clipper	6	6	32.0	11.1	3.3	1891	St. Andrews Bay, Fla	Tampa, Fla.
127102	.....	Sch. y.	Clipper	7	7	33.0	8.9	2.7	1890	Port Clinton, Ohio	Toledo, Ohio.
6735	K. C. F. J.	Sch. y.	[2] Clochette	17	17	50.4	14.2	5.5	1872	Bath, Me	New York, N. Y.
125577	.....	Lgr.	Clodilier	5	5	33.8	10.5	3.1	1877	Little Caillou, La	Brashear, La.
125317	.....	Slp.	Clotilde	6	6	31.0	11.3	3.3	1874	Brashear, La	Do.
126837	.....	Sch.	Clotilde S.	24	18	52.8	19.1	4.6	1892	Delisle, Miss	New Orleans, La.
126531	.....	Slp.	Cloud	8	8	37.6	12.1	2.3	1871	Port Republic, N. J	Somers Point, N. J.
126995	.....	Slp.	Clover	15	14	33.0	11.3	3.1	1888	Alexandria Bay, N. Y	Cape Vincent, N. Y.
125380	.....	Sch.	Clyde	13	12	37.1	16.1	4.5	1875	Indian Key, Fla	Key West, Fla.
125575	.....	Sch.	Clyde	6	5	39.0	9.4	3.2	1877	Rockhall, Md	Baltimore, Md.
125647	.....	Sch.	Clyde	10	9	58.0	14.1	4.2	1876	Solomons Island, Md	Do.
125951	.....	Slp.	Clyde	6	5	24.6	10.0	4.0	1880	Haverhill, Mass	Newburyport, Mass.
126377	.....	Sch.	Clyde	9	8	50.0	12.6	3.2	1886	Cambridge, Md	Baltimore, Md.
5418	.....	Slp.	Clytie	12	11	33.0	12.7	5.2	1867	Bristol, R. I	Bridgeport, Conn.
5853	.....	Sch.	Clytie	15	15	47.1	13.4	4.5	1849	Wellfleet, Mass	Boothbay, Me.
125600	K. C. H. P.	Sch. y.	Clytie	60	57	78.5	21.8	7.7	1877	Stamford, Conn	New York, N. Y.
125675	.....	Sch. y.	Clytie	24	23	58.0	17.0	5.0	1878	Baltimore, Md	Boston, Mass.
126274	.....	Slp.	Clytie	16	15	36.0	17.9	4.4	1885	Otter Island, S. C	Charleston, S. C.
127212	.....	Slp.	Clytie	7	7	30.5	10.0	4.5	1887	Little Deer Isle, Me	Deer Isle, Me.
34140	.....	*Sch.	[3] Coal King	1,417	1,408	208.6	39.7	23.1	1878	Annapolis, Nova Scotia	New York, N. Y.
5810	.....	Sch.	Coal Oil John	7	7	43.5	14.7	3.3	.....	.....	Crisfield, Md.
127103	.....	*Sch.	Coastwise	*509	501	152.0	30.0	15.0	1895	Wilmington, Del	Perth Amboy, N. J.
127203	.....	Sch.	Coaster	17	17	49.0	12.5	4.0	1897	Luraville, Fla	Cedar Keys, Fla.
4174	.....	Sch.	Cocheco	49	47	61.5	20.3	6.8	1839	Dover, N. H	Deer Isle, Me.
127031	.....	Slp.	Cocheco	5	5	25.9	9.8	4.6	1894	Cushing, Me	St. George, Me.
127104	.....	Slp.	Cocotte	5	5	22.0	11.0	3.4	1895	Saybrook, Conn	Hartford, Conn.
5172	.....	Sch.	Cohasset	20	19	45.4	16.9	4.1	1853	San Francisco, Cal	San Francisco, Cal.
126856	.....	*Sch.	Cohocton	671	643	158.2	33.8	15.8	1891	Noank, Conn	New York, N. Y.
125093	J. M. R. K.	Sch.	Colin C. Baker	410	389	132.5	31.6	14.7	1873	Bath, Me	Boston, Mass.
4985	.....	Sch.	Collector	11	5	39.3	13.9	4.2	1845	Philadelphia, Pa	Cape Charles, Va.
125754	.....	Cat.	Collector Pratt	5	5	27.5	11.4	3.4	1879	Newport, R. I	Newport, R. I.
4123	.....	Sch.	Collins Howes, jr	33	31	50.5	17.7	5.5	1866	Middletown, Conn	Waldoboro, Me.
126782	K. J. T. Q.	Sch.	Collins W. Walton	459	381	146.6	34.1	11.2	1891	Bath, Me	Philadelphia, Pa.
5796	J. H. M. G.	Bk.	Coloma	852	741	168.0	35.0	20.0	1869	Warren, R. I	San Francisco, Cal.
5143	.....	Sch.	Col. Baker	76	72	74.0	26.0	5.4	1864	San Francisco, Cal	Do.
125611	.....	Slp.	Col. Chalmers	6	6	33.2	11.6	3.0	1877	East Rockaway, N. Y	New York, N. Y.
4017	.....	Sch.	Col. J. Merrick	36	34	57.0	18.0	5.0	1862	Baltimore, Md	Baltimore, Md.
126712	.....	Sch.	Col. S. A. Graham	20	14	62.0	16.6	4.6	1891	Shad Point, Md	Cape Charles, Va.
5879	.....	Slp.	Col. S. H. Gover	8	7	33.0	13.9	3.3	1870	Baltimore, Md	Baltimore, Md.
126410	.....	Sch.	Col. R. Johnson Colton	10	9	56.0	12.2	4.1	1888	Solomons Island, Md	Do.
126312	.....	Sch.	Col. J. L. F. Cottrell	10	10	50.0	12.6	3.8	1885	Cedar Keys, Fla	Key West, Fla.
126956	K. L. Q. P.	Sch. y.	COLONIA	136	129	104.3	24.0	16.4	1893	Bristol, R. I	New York, N. Y.
4227	H. D. B. W.	Bk.	Colorado	1,062	983	170.9	35.5	22.7	1864	Boston, Mass	Seattle, Wash.
5911	.....	Slp.	Colorado	10	9	35.0	13.8	4.3	1871	Greenport, N. Y	Greenport, N. Y.
4842	H. D. Q. G.	Bk.	Columbia	983	900	169.5	37.0	21.4	1846	New York, N. Y	Seattle, Wash.
4960	.....	Slp.	Columbia	28	28	46.2	19.9	5.6	1864	Brooklyn, N. Y	New York, N. Y.
5915	K. C. F. H.	Sch. y.	Columbia	106	106	99.5	25.7	8.3	1871	Chester, Pa	Philadelphia, Pa.
5948	J. K. W. M.	Shp.	Columbia	1,471	1,327	205.0	40.0	24.0	1871	Bath, Me	San Francisco, Cal.
92350	.....	Sch.	[4] Columbia	59	56	66.0	21.9	9.1	1891	Greenport, N. Y	New York, N. Y.
125895	.....	Slp.	Columbia	10	9	35.5	14.4	3.4	1881	Patchogue, N. Y	Do.
126179	.....	Sch.	Columbia	28	26	50.6	17.0	4.0	1883	Knappton, Wash	Astoria, Oreg.
126445	.....	Slp.	Columbia	8	7	28.9	12.4	4.0	1877	Edgartown, Mass	Edgartown, Mass.
126666	.....	*Sch.	Columbia	15	14	49.9	15.6	2.9	1890	New Gretna, N. J	Tuckerton, N. J.
126728	K. J. L. H.	Sch.	Columbia	124	89	97.0	24.2	10.4	1891	Gloucester, Mass	Gloucester, Mass.
126870	.....	Slp.	Columbia	9	9	39.0	13.0	3.6	1892	Bay Center, Wash	Port Townsend, Wash.
126933	.....	Sch.	Columbia	31	30	63.0	22.2	5.0	1892	Allen, Md	Crisfield, Md.
126941	.....	Sch.	Columbia	43	41	60.0	17.7	7.2	1893	Seattle, Wash	Port Angeles, Wash.
126986	.....	Slp.	Columbia	5	5	31.4	11.5	3.1	1888	Cone River, Va	Alexandria, Va.
127021	.....	Sch.	Columbia	40	38	61.5	17.5	7.3	1894	Newburyport, Mass	Perth Amboy, N. J.
127027	.....	Cat.	Columbia	5	5	23.6	11.2	3.8	1893	Harwichport, Mass	Chatham, Mass.
127032	.....	Sch.	Columbia	88	84	85.5	21.0	11.8	1894	Boston, Mass	Boston, Mass.
127095	.....	Sch. y.	Columbia	23	17	50.6	13.6	8.4	1895	.....do	Do.

[1] Formerly British st. s. Clintonia. [2] Formerly schooner Dolly Varden. [3] Formerly British brig Laurence Delop. [4] Formerly schooner Mary F. Kelly.

MERCHANT **SAILING** VESSELS OF THE UNITED STATES—Continued.

Official No.	Signal letters.	Rig.	Name of vessel.	Gross tonnage.	Net tonnage.	Length.	Breadth.	Depth.	When built.	Where built.	Home port (where permanent document issued).
						Feet.	*Feet.*	*Feet.*			
125285	.....	Sch.	Columbia F. C	49	46	79.0	22.8	6.3	1874	Mundy Point, Va	Tappahannock, Va.
4387	.....	Sch.	Columbian	356	338	138.7	26.0	13.2	1864	Greenbay, Wis	Cleveland, Ohio.
5897	.....	Sch.	Columbian	32	30	59.0	18.3	5.0	1849	Squan, N. J	Rockland, Me.
5145	.....	Sch.	Columbus	36	34	57.0	21.0	4.6	1861	San Francisco, Cal	San Francisco, Cal.
126831	.....	Slp.	Columbus	19	18	43.8	15.8	4.0	1892	Clearcreek, Tex	Galveston, Tex.
125169	J. N. F. W.	Bk.	Colusa	1,188	1,111	187.3	38.3	22.5	1873	Bath, Me	San Francisco, Cal.
126714	K. J. G. S.	Sch. y.	Comanche	87	82	86.0	23.4	9.4	1891	Port Jefferson, N. Y	Bridgeport, Conn.
126660	.....	Slp.	Combination	14	14	35.0	14.3	3.9	1890	Port Washington, N. Y	New York, N. Y.
4207	.....	Sch.	Comet	22	21	52.3	16.8	6.4	1866	Bath, Me	Plymouth, Mass.
4708	.....	Slp.	Comet	37	37	49.0	20.5	6.2	1852	Brooklyn, N. Y	New York, N. Y.
4744	.....	Sch.	Comet	54	52	63.4	23.0	5.5	1825	Brookhaven, N. Y	Do.
4788	.....	Slp.	Comet	41	39	54.0	21.0	6.0	1835	New Windsor, N. Y	Do.
5903	.....	Slp.	Comet	8	8	30.6	12.7	3.8	1857	Providence, R. I	New Bedford, Mass.
5907	.....	Slp.	Comet	9	9	35.0	14.0	4.0	1867	Greenport, N. Y	Greenport, N. Y.
125106	.....	Sch.	Comet	12	11	37.0	16.5	3.0	1869	Perry, Me	Eastport, Me.
125262	.....	Sch. y.	Comet	62	59	77.4	21.7	7.7	1874	Islip, N. Y	New York, N. Y.
126379	K. D. M. L.	Sch.	Comet	429	368	144.6	35.2	11.4	1886	Port Blakeley, Wash	San Francisco, Cal.
127034	.....	Slp. y.	Comet	7	6	30.1	10.5	4.6	1894	Thomaston, Me	Thomaston, Me.
127068	.....	Slp.	Comet	5	5	27.5	9.3	5.0	1893	Tacoma, Wash	Seattle, Wash.
4980	.....	Slp.	Comfort	29	27	51.6	16.6	4.2	1867	Camden, N. J	Tuckerton, N. J.
126811	.....	Slp. y.	Comfort	6	6	25.8	9.0	3.4	1882	Osterville, Mass	Hyannis, Mass.
126996	.....	Slp.	Comfort	22	21	37.0	13.0	3.7	1885	Alexandria Bay, N. Y	Cape Vincent, N. Y.
127126	.....	Cat.	Comfort	5	5	24.9	11.8	3.5	1896	Osterville, Mass	Chatham, Mass.
127199	.....	Sch.	Comfort	7	7	30.7	11.2	2.8	1897	Port Townsend, Wash	Port Townsend, Wash.
5641	K. C. G. R.	Slp.	Coming	28	27	56.8	19.2	5.5	1868	New York, N. Y	Perth Amboy, N. J.
126695	.....	Sch.	Comique	13	12	38.3	12.9	5.5	1890	Boothbay, Me	Waldoboro, Me.
125487	.....	Slp.	Commander	6	6	31.2	12.2	2.7	1873	City Island, N. Y	Port Jefferson, N. Y.
4027	.....	Sch.	Commerce	45	33	64.0	19.4	6.0	1848	Mathews County, Va	Baltimore, Md.
4363	.....	Sch.	Commerce	327	311	141.5	31.8	10.8	1857	Sandusky, Ohio	Grand Haven, Mich.
4621	H. D. L. R.	Sch.	Commerce	107	101	85.4	24.4	8.2	1867	Newburyport, Mass	Rockland, Me.
4628	.....	Sch.	Commerce	48	46	55.2	19.5	6.3	1846	Branford, Conn	Castine, Me.
5557	.....	Sch.	Commerce	55	52	66.0	22.1	7.0	1845	Brookhaven, N. Y	Port Jefferson, N. Y.
125643	.....	Sch.	Commerce	15	14	51.0	14.0	3.7	1877	Dennys Landing, Del	Wilmington, Del.
4988	.....	Sch.	Commodator	15	9	41.5	14.8	4.4	1817	Currituck, N. C	Bridgeton, N. J.
5074	.....	Sch.	Commodore	25	24	47.0	17.0	6.6	1860	Noank, Conn	New York, N. Y.
125145	.....	Slp.	Commodore	25	24	58.0	18.4	5.0	1873	Islip, N. Y	Do.
125805	.....	Sch.	Commodore	586	565	176.5	34.0	12.2	1880	Carrollton, Mich	Buffalo, N. Y.
126285	.....	Sch.	Commodore	20	19	57.6	16.0	4.5	1885	St. Michaels, Md	Baltimore, Md.
126841	.....	Slp.	Commodore	6	5	31.5	11.1	2.6	1892	Argyle, Wash	Port Townsend, Wash.
126973	.....	Slp.	Commodore	8	8	36.0	13.8	3.6	1893	Galveston, Tex	Galveston, Tex.
127150	K. M. T. H.	Cat y.	Commodore	10	10	33.0	13.4	4.3	1896	Canarsie, N. Y	New York, N. Y.
126758	.....	Slp.	Com. Gottschalk	10	10	31.3	12.2	4.5	1891	Brooklyn, N. Y	Do.
4609	H. D. K. W.	Bk.	Commodore Morris	338	.....	107.0	27.7	17.9	1841	Falmouth, Mass	New Bedford, Mass.
126160	.....	Slp.	Commodore J. G. Hill	15	14	37.7	15.2	4.1	1883	Bayport, N. Y	New York, N. Y.
126216	K. C. M. B.	Shp.	Commodore T. H. Allen	2,390	2,216	245.3	41.7	19.8	1884	Richmond, Me	Bath, Me.
125566	.....	Sch.	Commonwealth	85	60	79.0	22.0	8.2	1877	Essex, Mass	Gloucester, Mass.
127144	K. M. S. R.	Slp. y.	Como	19	19	41.9	15.7	5.5	1896	Glenwood, N. Y	New York, N. Y.
4025	.....	Sch.	Compact	49	47	66.2	22.3	4.5	1856	Somerset County, Md	Crisfield, Md.
125585	J. S. H. D.	Sch.	Compeer	347	308	140.5	32.5	11.2	1877	Fairhaven, Cal	San Francisco, Cal.
126764	.....	Slp. y.	Compeer	5	5	29.6	9.0	4.7	1890	Cleveland, Ohio	Cleveland, Ohio.
5700	.....	Sch.	Competitor	49	47	72.4	22.3	5.4	1867	Bellport, N. Y	Key West, Fla.
4724	.....	Slp.	Compromise	36	35	48.7	19.8	6.5	1850	Brooklyn, N. Y	New York, N. Y.
127093	.....	Sch.	Comus	5	5	30.0	10.0	4.0	1894	Port Angeles, Wash	Mary Island, Alaska.
5599	.....	Slp.	Concert	6	5	30.0	11.4	2.6	1865	Worcester County, Md	Chincoteague, Va.
125386	.....	Sch.	Concord	98	71	83.0	22.9	8.9	1875	Gloucester, Mass	Portsmouth, N. H.
126222	K. C. M. S.	Slp. y.	Concord	22	21	51.0	17.0	5.0	1880	New London, Conn	Boston, Mass.
4640	.....	Sch.	Concordia	27	18	56.5	19.3	4.0	1853	Bonfouca, La	Shieldsboro, Miss.
5993	.....	Sch.	Condor	30	29	58.0	16.1	5.3	1871	Sheboygan, Wis	Grand Haven, Mich.
125562	.....	Sch.	Conductor	73	50	75.5	22.0	7.5	1877	Essex, Mass	Gloucester, Mass.
126470	.....	Sch.	Confianza	88	84	78.0	25.5	7.0	1888	Benicia, Cal	San Francisco, Cal.
4773	.....	Slp.	Confidence	37	35	55.0	26.0	5.0	1851	Browns Point, N. J	New York, N. Y.
127121	.....	Slp.	Confidence	8	8	31.4	11.2	3.6	1896	Richardson, Wash	Seattle, Wash.
4745	.....	Slp.	Congress	36	34	47.0	20.5	6.0	1853	Brooklyn, N. Y	New York, N. Y.
5281	.....	Sch.	Congress	36	34	63.8	21.2	4.0	1866	Rio Grande, N. J	Bridgeton, N. J.
125161	.....	Sch.	Conneaut	239	227	120.6	25.0	10.0	1873	Conneaut, Ohio	Grand Haven, Mich.
5073	.....	Sch.	Connecticut	99	94	80.0	25.3	7.5	1847	Milford, Del	New London, Conn.
127130	.....	Sch.	Connel'y Bros	751	694	201.0	36.0	13.5	1896	Marine City, Mich	Buffalo, N. Y.
4458	.....	Sch.	Conqueror	17	16	42.5	15.4	5.2	1860	Surry, Me	Portland, Me.
4582	.....	Sch.	Conquest	150	143	110.0	21.9	8.4	1853	Olcott, N. Y	Milwaukee, Wis.
5887	.....	Sch.	Conquest	14	13	39.2	14.0	5.2	1870	New London, Conn	Stonington, Conn.
125992	.....	Slp.	Conquest	6	6	31.4	12.0	2.5	1881	Middle Bayou, Tex	Galveston, Tex.
125897	.....	Sch.	Conrad Reid	288	274	132.6	29.7	9.3	1881	Lorain, Ohio	Port Huron, Mich.
5031	.....	Sch.	Consolation	17	16	46.2	15.5	4.2	.....	.....	Tappahannock, Va.
126571	K. G. N. T.	Sch. y.	CONSTELLATION	157	149	123.7	24.9	12.9	1889	City Island, N. Y	Boston, Mass.
4568	.....	Sch.	Constitution	422	401	145.0	32.0	12.9	1861	Milwaukee, Wis	Port Huron, Mich.
5367	.....	Slp.	Constitution	32	30	57.5	21.4	3.9	1855	Fork Landing, N. J	Bridgeton, N. J.
5615	.....	Sch.	Constitution	24	17	48.9	18.6	5.3	1848	Somerset County, Md	Crisfield, Md.
127175	.....	Sch.	CONSTITUTION	3,231	2,997	379.0	44.1	22.2	1897	Superior, Wis	Cleveland, Ohio.

MERCHANT **SAILING** VESSELS OF THE UNITED STATES—Continued.

Official No.	Signal letters.	Rig.	Name of vessel.	Gross tonnage.	Net tonnage.	Length.	Breadth.	Depth.	When built.	Where built.	Home port (where permanent document issues).
						Feet.	*Feet.*	*Feet.*			
126462	.....	Sch.	Consuela	12	11	40.3	15.9	3.4	1887	Fowl River, Ala	Mobile, Ala.
125845	J. T. V. G.	Bgn.	Consuelo	293	279	133.5	31.2	11.7	1880	San Francisco, Cal	San Francisco, Cal.
125644	.....	Sch.	Contest	67	64	72.3	22.3	7.5	1878	Kennebunk, Me	Pensacola, Fla.
126038	.....	Slp.	Contest	12	12	38.1	16.8	4.0	1882	Northport, N. Y	New York, N. Y.
5709	.....	Slp.	Continental	7	7	28.6	11.0	4.7	1867	City Island, N. Y	Do.
4735	.....	Slp.	Contrivance	37	36	63.5	20.2	4.9	1815	Jersey City, N. J	Do.
4178	.....	Sch.	Convoy	41	41	48.5	16.7	7.5	1832	Gloucester, Mass	Southwest Harbor, Me.
126337	.....	Sch.	Convoy	20	18	46.4	16.1	4.0	1886	Lenoxville, N. C	Beaufort, N. C.
5606	.....	Sch.	Cooper	64	61	68.4	23.3	6.5	1865	Sharptown, Md	Annapolis, Md.
126194	.....	Sch.	Cootie	6	6	34.0	11.4	3.4	1884	Cedar Keys, Fla	Apalachicola, Fla.
125820	.....	Sch.	Copia	11	11	35.6	13.4	5.2	1880	Somerset, Mass	Stonington, Conn.
4601	.....	Sch.	Copy	65	62	66.0	23.0	7.0	1835	Brookhaven, N. Y	Bangor, Me.
5558	.....	Sch.	Copy	86	82	73.6	24.7	8.2	1854	Port Jefferson, N. Y	Greenport, N. Y.
126100	.....	Sch.	Coquelle	103	97	92.9	29.5	6.4	1883	Coquille River, Oreg	San Francisco, Cal.
127164	.....	Slp.	Coquet	5	5	34.0	11.7	3.2	1895	Fairmount, Md	Baltimore, Md.
5094	.....	Sch.	Coquette	58	55	65.5	18.5	6.9	1846	Nobleboro, Me	Wiscasset, Me.
5886	.....	Slp.	Coquette	5	5	30.6	11.0	2.8	1870	Norfolk, Va	Norfolk, Va.
5921	.....	Sch.	Coquette	12	11	39.6	11.9	5.3	1870	Boothbay, Me	Southwest Harbor, Me.
126783	.....	*Slp.	Coquette	8	8	33.7	13.3	3.7	1891	Matagorda, Tex	Port Lavaca, Tex.
126815	.....	Sch.	Coquette	46	31	69.2	23.7	4.6	1891	Handsboro, Miss	New Orleans, La.
5767	J. H. C. L.	Shp.	Cora	1,491	1,416	200.2	39.0	23.8	1869	Belfast, Me	Boston, Mass.
5864	.....	Sch.	Cora	17	16	49.1	18.2	3.8	1870	Jordan River, Miss	Shieldsboro, Miss.
125750	.....	Sch.	Cora	44	41	70.0	17.2	6.2	1879	Benton Harbor, Mich	Grand Haven, Mich.
125898	.....	Sch.	Cora	92	88	107.8	23.0	7.5	1881	Key West, Fla	Key West, Fla.
125902	J. V. G. M.	Sch.	Cora	109	104	86.0	23.0	7.5	1881	Washington, N. C	Newbern, N. C.
125998	.....	Sch.	Cora	12	7	57.5	14.0	4.0	1882	Calvert County, Md	Crisfield, Md.
126080	.....	Sch.	Cora	5	5	29.0	11.0	3.8	1882	Biloxi, Miss	Mobile, Ala.
126746	.....	Sch.	Cora	5	5	30.0	11.5	3.8	1891	Seattle, Wash	Seattle, Wash.
127115	.....	Slp.	Cora	7	6	30.7	11.3	3.5	1888	St. Augustine, Fla	St. Augustine, Fla.
127136	.....	*Slp.	Cora	6	6	34.8	12.5	3.6	1896	Clayton, N. Y	Cape Vincent, N. Y.
127226	.....	Slp.	Cora	9	7	35.8	13.1	3.2	1897	Calcasieu Pass, La	Lake Charles, La.
126566	.....	Sch.	Cora A	381	361	140.0	31.5	11.0	1889	Manitowoc, Wis	Chicago, Ill.
126563	.....	Slp.	Cora D	8	7	29.9	10.6	5.6	1889	Swans Island, Me	Mount Desert, Me.
126843	.....	Slp.	Cora F	8	7	32.0	11.0	4.8	1892	Bremen, Me	Deer Isle, Me.
126921	K. L. M. F.	Sch.	Cora M	143	136	97.8	26.5	7.8	1892	Cherryfield, Me	New York, N. Y.
127108	.....	Sch.	Cora S	9	9	35.8	11.3	3.1	1895	Newell, Wash	Seattle, Wash.
126212	.....	Sch.	Cora Bell	8	8	48.0	13.2	3.2	1883	Somerset County, Md	Norfolk, Va.
126475	K. F. C. Q.	Sch.	Cora Dunn	554	526	169.9	35.5	12.7	1888	Thomaston, Me	Thomaston, Me.
125602	.....	Sch.	Cora Ella	8	7	33.5	13.0	4.3	1877	Northport, Me	Machias, Me.
125746	.....	Sch.	Cora Etta	7	7	34.0	13.4	4.0	1877	Bristol, Me	Southwest Harbor, Me.
5867	.....	Sch.	Cora Florence	10	9	37.5	14.3	3.5	1870	Somerset County, Md	Baltimore, Md.
125459	J. R. K. D.	Sch.	Cora Green	247	235	117.0	28.0	10.0	1875	Bangor, Me	Bangor, Me.
126810	.....	Slp.	Cora Lee	9	8	33.1	12.7	3.4	1891	Key West, Fla	Key West, Fla.
126528	.....	Sch.	Cora May	13	12	39.0	10.6	4.3	1888	Seattle, Wash	Port Townsend, Wash.
126812	.....	Slp.	Cora A. Baker	11	10	38.2	13.3	4.5	1891	Chincoteague, Va	Chincoteague, Va.
126398	.....	Sch.	Cora C. Meader	98	74	76.4	23.0	6.2	1886	Bath, Me	Boothbay, Me.
126182	.....	Sch.	Cora E. Moore	23	22	60.2	17.0	5.1	1883	Green Hill, Md	Seaford, Del.
5830	.....	Slp.	Cora L. Griffing	11	10	38.0	15.0	3.7	1870	Greenpoint, N. Y.	Greenport, N. Y.
125535	.....	Sch.	Cora L. McKenney	21	20	50.8	17.7	4.6	†1875	Alexandria, Va	Alexandria, Va.
126480	K. F. D. G.	Sch.	Cora S. McKay	198	187	106.8	27.1	10.3	1888	Essex, Mass	Provincetown, Mass.
125451	.....	Slp.	Cora T. Ruark	9	9	39.0	14.0	3.5	1875	Dorchester County, Md	Crisfield, Md.
126158	.....	Sch.	Cora Ann Ida	10	9	51.6	13.8	2.6	18?3	Somerset County, Md	Do.
126454	.....	Slp.	Cora and Albert	7	6	27.0	12.5	3.7	1887	Edgartown, Mass	Edgartown, Mass.
4553	.....	Sch.	Coral	105	100	88.0	24.4	7.9	1865	Ogdensburg, N. Y	Milwaukee, Wis.
5608	.....	Sch.	Coral	30	29	57.2	19.1	5.9	1867	Somerset County, Md	Tappahannock, Va.
125655	.....	Sch.	Coral	34	32	54.7	19.5	5.3	1878	Port Jefferson, N. Y	Greenport, N. Y.
126547	.....	Sch.	Coral	35	33	52.0	18.0	4.5	1889	Bakers Creek, Va	Richmond, Va.
125085	.....	Sch.	Cordelia R. Price	42	40	64.3	21.9	5.7	1872	Bass River, N. J	Somers Point, N. J.
126846	.....	Sch.	Corinthian	94	89	81.0	25.6	6.8	1892	Alameda, Cal	San Francisco, Cal.
126146	.....	Slp.	Corinna	27	25	53.7	18.3	3.9	1883	Perkins, Me	Boston, Mass.
4505	.....	Sch.	Corinna M	41	39	62.6	19.9	6.6	1857	Middletown, Conn	Bangor, Me.
127109	.....	Slp.	Corinne G	7	6	25.2	11.6	4.5	1893	Haverhill, Mass	Newburyport, Mass.
4032	.....	Sch.	Cornelia	60	57	75.1	23.6	5.7	1866	Dorchester County, Md	Norfolk, Va.
4705	.....	Slp.	Cornelia	56	53	72.8	22.7	6.4	1839	New Bedford, Mass	New York, N. Y.
5961	.....	Sch.	Cornelia	7	6	41.6	12.5	3.0	1871	Crisfield, Md	Tappahannock, Va.
125744	.....	Slp.	Cornelia	5	5	30.2	12.0	3.1	1874	Brooklyn, N. Y	New York, N. Y.
125865	.....	Sch.	Cornelia	100	95	86.0	21.0	8.2	1880	Clayton, N. Y	Cape Vincent, N. Y.
126324	K. D. F. Q.	Sch.	Cornelia Soule	306	290	123.6	31.0	10.0	1885	Madison, Conn	New London, Conn.
5777	.....	Sch.	Cornelia A. Miles	36	34	64.1	20.9	6.0	1869	Somerset County, Md	Crisfield, Md.
4695	H. D. M. G.	Sch.	Cornelius	154	146	94.3	26.8	8.4	1851	Toms River, N. J	New London, Conn.
4726	.....	Slp.	Cornelius Britton	25	23	49.4	17.0	4.6	1852	Browns Point, N. J	Newport News, Va.
125560	.....	Sch.	Cornelius Vanderbilt	17	10	47.8	16.4	4.5	1876	Guilford, Va	Cape Charles, Va.
4743	.....	Slp.	Cornelius C. Jones	20	19	44.1	17.6	4.7	1855	Nyack, N. Y	Newark, N. J.
5873	.....	Sch.	Cornelius H. Delamater	50	47	68.0	22.9	5.0	1870	Washington, N. J	Perth Amboy, N. J.
126430	.....	Slp.	Cornet	11	10	38.3	15.9	3.4	1887	Atlantic City, N. J	Somers Point, N. J.
126784	.....	Sch.	Cornet	5	5	45.5	11.5	2.6	1891	Taylors Island, Md	Crisfield, Md.
126168	K. B. W. C.	Sch.	Corona	394	374	142.6	34.6	11.3	1883	Port Blakeley, Wash	San Francisco, Cal.

† Rebuilt, 1875.

MERCHANT SAILING VESSELS OF THE UNITED STATES—Continued.

Official No.	Signal letters.	Rig.	Name of vessel.	Gross tonnage.	Net tonnage.	Length.	Breadth.	Depth.	When built.	Where built.	Home port (where permanent document issues).
						Feet.	*Feet.*	*Feet.*			
126346	K. D. J. B.	Sch. y.	Coronet	160	152	118.7	27.0	11.7	1885	Brooklyn, N. Y	New York, N. Y.
126455		Sch.	Coronet	10	9	52.0	13.4	3.0	1887	Somerset County, Md	Crisfield, Md.
126519		Sch.	Coronet	12	5	53.2	15.1	2.6	1848	Fishing Island, Md	Annapolis, Md.
125916		Sch. y.	Coronilla	23	22	45.6	15.6	5.6	1881	Bath, Me	Boston, Mass.
4036		Sch.	Corredor	48	45	62.7	21.4	5.2	1863	Baltimore, Md	Annapolis, Md.
125814		Slp.	Corsair	20	20	42.0	16.7	4.0	1880	Greenport, N. Y	New York, N. Y.
4896	H. D. S. Q.	Sch.	Corsica	1,307	1,258	191.0	38.1	23.7	1865	Thomaston, Me	Do.
125268		Sch.	Corsica	61	58	77.6	23.2	5.1	1874	St. Michaels, Md	Baltimore, Md.
126964		Sch.	Corsica	5	5	29.2	11.7	2.8	1893	Chokoloskee, Fla	Key West, Fla.
125553	J. S. W. D.	Bk.	Coryphene	811	771	160.2	34.2	20.4	1878	Millbridge, Me	San Francisco, Cal.
126549		Sch.	Cosatinporta	5	5	30.7	10.9	2.7	1889	Corpus Christi, Tex	Corpus Christi, Tex.
5234		Sch.	Cosmopolitan	41	39	59.9	19.7	7.2	1866	St. George, Me	Southwest Harbor, Me.
4543		Sch.	Cosmos	47	45	68.5	20.5	6.5	1862	Kennebunk, Me	Gloucester, Mass.
5090		Sch.	Cottage	30	28	50.0	15.5	6.1	1846	Gloucester, Mass	Brooklin, Me.
5610		Sch.	Coulbourn's Yacht	35	34	61.7	21.2	6.2	1867	Somerset County, Md	Baltimore, Md.
126892		Slp. y.	Countess	9	9	28.0	12.0	5.5	1882	Boston, Mass	Boston, Mass.
126173	K. B. W. R.	Bgn.	Courtney Ford	401	352	146.3	34.2	12.5	1883	Benicia, Cal	San Francisco, Cal.
125930	J. V. H. W.	Sch.	Cox & Green	591	501	164.3	35.8	15.7	1881	Newburyport, Mass	Greenport, N. Y.
127040		Slp. y.	Coya	9	9	32.0	12.8	4.3	1894	Brooklyn, N. Y	New York, N. Y.
127195		Sch.	Cozy	39	37	61.2	23.5	4.3	1897	Northport, N. Y	Port Jefferson, N. Y.
126553		Slp.	Crazy Boy	17	16	46.0	14.0	4.4	1889	Fishers Landing, N. Y	Cape Vincent, N. Y.
126169	K. B. W. D.	Sch.	Crescent	463	397	150.8	34.8	12.4	1883	New London, Conn	New London, Conn.
126375		Slp.	Crescent	12	11	32.0	13.8	3.9	1886	Brooklyn, N. Y	New York, N. Y.
127219		Sch.	Crescent	15	15	45.7	14.7	4.3	1897	Coupeville, Wash	Port Townsend, Wash.
127186		Slp.	Crescent Beach	22	21	45.6	16.7	5.5	1897	Greenport, N. Y	Greenport, N. Y.
125832		Sch.	Crest	7	7	34.0	10.3	4.3	1879	Salem, Mass	Boston, Mass.
127180		Sch.	Crete	2,040	1,920	288.6	44.6	19.1	1897	West Bay City, Mich	Port Huron, Mich.
5582		Slp.	Cricket	8	7	35.5	12.4	3.1	1868	Baltimore, Md	Baltimore, Md.
126363	K. D. L. Q.	Slp. y.	Cricket	10	10	26.8	10.9	5.2	1882	East Boston, Mass	Oswego, N. Y.
126765		Slp. y.	Cricket	10	9	29.0	10.5	6.2	1881	Boston, Mass	Boston, Mass.
126910		Slp.	Cricket	7	7	30.0	10.5	4.1	1892	Harrison, N. J	Newark, N. J.
126308		Slp.	Cris	10	9	41.0	14.8	3.4	1885	Cambridge, Md	Tappahannock, Va.
125667		Sch.	Criss Grover	133	126	89.6	22.5	8.7	1878	Lorain, Ohio	Marquette, Mich.
127237		Sch.	Cristine	15	15	35.3	14.3	5.2	1898	Port Blakeley, Wash	Port Townsend, Wash.
126908		Slp. y.	Crocodile	16	16	36.6	14.3	5.8	1883	Brooklyn, N. Y	New York, N. Y.
125176		Slp.	Crosby	6	6	26.4	11.0	4.9	1873	Scituate, Mass	Boston, Mass.
4159		Sch.	Crown	6	5	29.7	10.2	4.2	1834	Gloucester, Mass	Brooklin, Me.
126807		Slp.	Crown	9	9	36.2	13.2	3.9	1891	Greenback, Va	Chincoteague, Va.
126879		Slp.	Cruiser	11	10	32.3	13.3	4.1	1892	Bath, Me	Bath, Me.
127230		Sch.	Cruiser	28	24	43.3	13.3	4.0	1898	Miami, Fla	Key West, Fla.
125823	K. D. G. T.	Sch. y.	Crusader	71	71	83.2	21.5	8.5	1880	Brooklyn, N. Y	New York, N. Y.
127038		Sch. y.	Crusader	27	26	54.0	15.8	3.6	1894	Chicago, Ill	Chicago, Ill.
127128		Cat.	Crusader	7	6	25.0	11.6	3.5	1896	Osterville, Mass	Chatham, Mass.
4777		Sch.	Crystal	28	27	56.0	19.0	4.0	1836	Tappan, N. Y	New York, N. Y.
126852		Slp. y.	Crystal	9	9	34.3	10.5	6.4	1889	Salem, Mass	Boston, Mass.
4801		Slp.	Crystal Palace	16	15	43.3	15.0	4.4	1853	Patchogue, N. Y	New Haven, Conn.
5626		Slp.	Crystal Palace	6	5	36.0	10.0	2.6			Crisfield, Md.
127224		Sch.	Cristal Wave	32	32	52.5	16.8	6.2	1898	Wilmington Island, Ga	Savannah, Ga.
5776		Sch.	Cuba	15	9	43.2	16.0	4.4	1869	Somerset County, Md	Crisfield, Md.
125328		Slp.	Cuba	82	70	62.6	29.5	7.3	1874	Brooklyn, N. Y	New York, N. Y.
126842		Cat.	Cuckoo	5	5	25.3	12.3	3.6	1890	Newport, R. I	Newport, R. I.
127114		Sch.	Cuevas Bros	28	18	59.0	19.8	4.2	1895	Hickory Point, Miss	Shieldsboro, Miss.
126867		Slp.	Cuidao	8	7	32.0	13.1	4.3	1892	Greenport, N. Y	Greenport, N. Y.
126242		Slp. y	Culprit Fay	9	8	31.5	12.0	5.5	1884	New York, N. Y	New York, N. Y.
125290	J. P. W. L.	Sch.	Cumberland	413	349	129.1	30.0	15.4	1874	Freeport, Me	Portland, Me.
125807		Sch.	Cumberland	6	6	35.1	10.3	3.4	1877	Nansemond County, Va	Norfolk, Va.
125440		Sch.	Cumchi	7	7	31.6	11.6	4.7	1875	New Shoreham, R. I	Newport, R. I.
5379		Sch.	Cupid	23	21	53.2	15.3	4.8	1857	City Island, N. Y	Fall River, Mass.
125910		Slp.	Cupid	19	18	48.7	16.2	3.6	1881	Pittston, Me	Bath, Me.
5469		Sch.	Curlew	13	12	39.9	13.0	3.9	1868	Bath, Me	New Haven, Conn.
5556		Slp.	Curlew	23	22	48.5	17.7	4.0	1866	Moriches, N. Y	Patchogue, N. Y.
126051		Cat.	Curlew	5	5	27.6	11.3	3.2	1882	Osterville, Mass	Hyannis, Mass.
126170		Sch.	Curlew	38	29	65.0	19.4	6.0	1883	Pocomoke City, Md	Crisfield, Md.
127224		Sch.	Crystal Wave	32	32	52.5	16.8	6.2	1898	Wilmington Island, Ga	Savannah, Ga.
126734		Slp.	Cursive	9	9	28.0	11.4	6.0	1891	North Haven, Me	North Haven, Me.
126149		Sch.	Curtie Matilda	6	5	32.9	11.1	2.8	1883	Collington, N. C	Newbern, N. C.
126030		Sch.	Curtis	19	18	54.1	15.6	4.5	1882	St. Michaels, Md	Tappahannock Va.
5892		Sch.	Custus W. Wright	113	107	80.1	26.0	6.0	1871	Drawbridge, Del	New York, N. Y.
5466		Sch.	Cygnet	13	13	42.5	15.1	5.2			Southwest Harbor, Me.
5945		Sch.	Cygnet	14	9	44.1	14.8	3.9	1871	Crisfield, Md	Bridgeton, N. J.
126318		Sch.	Cygnet	8	8	41.3	13.9	2.9	1885	Talbot County, Md	Baltimore, Md.
126436	K. D. R. J.	Slp. y.	Cygnet	8	8	32.0	10.8	4.7	1887	New Rochelle, N. Y	New York, N. Y.
126829		Cat. y.	Cygnet	6	6	25.9	12.7	3.8	1887	Newport, R. I	Newport, R. I.
127198		Cat.	Cygnet	7	7	28.6	12.5	3.3	1897	Monument Beach, Mass	Barnstable, Mass.
126399		Sch.	Cygnus	11	10	39.2	12.0	5.5	1886	Jacksonville, Fla	St. Augustine, Fla.
127146		Slp. y.	Cymbra	7	7	36.2	9.4	5.0	1896	Nyack, N. Y	New York, N. Y.
5088		Sch.	Cynosure	72	69	74.6	21.8	7.7	1867	Wiscasset, Me	Boothbay, Me.
125954		Sch.	Cynthia	15	12	50.6	14.7	4.2	1881	St. Michaels, Md	Baltimore, Md.
4597		Sch.	Cynthia Gordon	44	42	67.0	16.0	6.0	1864	St. Joseph, Mich	Milwaukee, Wis.
126530		Sch.	Cynthia Jane	13	12	36.4	15.2	3.7	1888	St. Andrew Bay, Fla	Pensacola, Fla.

MERCHANT SAILING VESSELS OF THE UNITED STATES—Continued.

Official No.	Signal letters.	Rig.	Name of vessel.	Gross tonnage	Net tonnage.	Length.	Breadth.	Depth.	When built.	Where built.	Home port (where permanent document issues).
						Feet.	*Feet.*	*Feet.*			
4093	H. C. T. J.	Sch.	Cyrus Chamberlain	138	123	83.5	24.3	8.9	1846	Freedom, Pa	Thomaston, Me.
126062	J. W. M. G.	Shp.	Cyrus Wakefield	2,118	1,941	247.0	43.7	28.6	1882	Thomaston, Me	New York, N. Y.
125424		Slp.	Cyrus F. Pell	15	15	38.0	15.8	4.1	1875	City Island, N. Y	Do.
125705		Slp.	Czar	16	15	40.0	15.4	3.2	1878	Georgetown, Me	Portland, Me.
125885	J. V. D. P.	Sch.	Czar	144	137	98.0	26.0	9.7	1881	San Francisco, Cal	San Francisco, Cal.
127025		Slp.	Czar	7	7	29.0	13.0	3.5	1894	Warwick, R. I	Providence, R. I.
126818	K. L. C. Q.	Sch.	Czarina	230	218	116.0	30.6	10.6	1891	Fairhaven, Cal	Unga, Alaska.
			D.								
6222		Sch.	D. P	82	78	81.0	23.1	7.2	1849	Belfast, Me	Machias, Me.
6401		Slp.	D. Bennett	12	11	35.0	14.0	4.0			Richmond, Va.
6719		Sch.	D. Corson, jr	19	10	51.6	16.8	4.5	1869	Chester, Pa	Bridgeton, N. J.
6452		Sch.	D. Gifford	253	224	112.4	29.3	9.8	1862	Mays Landing, N. J	Boston, Mass.
6921		Sch.	D. Hebert	17	16	50.0	17.0	3.8	1876	Biloxi, Miss	Lake Charles, La.
6829		Slp.	D. Joline	13	12	40.2	15.4	3.5	1874	Tottenville, N. Y	New York, N. Y.
6782	J. N. D. H.	Bkn.	D. A. Brayton	558	510	138.6	32.0	17.4	1873	Fall River, Mass	Boston, Mass.
6542		Slp.	D. A. Newings	8	8	34.9	12.9	3.5	1856	New York, N. Y	Norfolk, Va.
6566	J. F. M. K.	Bg.	D. A. Small	119	113	87.6	22.9	9.1	1868	Provincetown, Mass	Provincetown, Mass.
6843		Sch.	D. A. Wells	56	53	62.0	18.3	6.6	1874	Sack Bay, Mich	Grand Haven, Mich.
6619		Sch.	D. A. Wilson	91	61	82.6	22.1	8.0	1869	Salisbury, Mass	Salem, Mass.
6715		Sch.	D. B. Mayhew	23	22	49.5	15.5	6.0	1871	Bristol, Me	New York, N. Y.
6801		Sch.	D. C. Adams	20	19	56.5	18.2	5.5	1873	Mauricetown, N. J	Bridgeton, N. J.
6498		Sch.	D. C. Foster	95	90	83.5	27.3	7.6	1857	Poughkeepsie, N. Y	Coldsprings, N. Y.
6857		Sch.	D. C. Willis	15	14	45.2	13.6	3.5	1875	Beaufort, N. C	Newbern, N. C.
157047	J. V. N. L.	Sch.	D. D. Haskell	317	274	131.2	31.1	11.0	1881	Belfast, Me	Deer Isle, Me
6717		Sch.	D. D. Mallory	58	41	56.3	23.0	6.4	1871	Somerset County, Md	Bridgeton, N. J.
157434		Slp.	D. E. Robertson	7	6	37.5	12.1	3.1	1895	Morgan City, La	Brashear, La.
157046		Sch.	D. F. Collier	5	5	46.4	10.9	2.8	1876	Crisfield, Md	Crisfield, Md.
157391		Sch.	D. G. Callis	10	9	47.0	13.8	3.6	1893	Poquoson, Va	Newport News, Va.
6274		Slp.	D. G. Edsall	8	7	34.4	11.8	2.8			New Haven, Conn.
6784		Sch.	D. H. Keys	183	173	121.9	26.5	7.6	1873	Trenton, Mich	Port Huron, Mich.
157285	K. H. R. J.	Sch.	D. H. Rivers	1,072	963	190.8	38.7	19.1	1890	Thomaston, Me	Thomaston, Me.
157239		Slp.	D. J. Connolly	52	49	60.0	26.0	6.1	1889	Newport, R. I	Newport, R. I.
157286	K. H. R. N.	Sch.	D. J. Sawyer	343	288	136.8	32.4	10.8	1890	Jonesport, Me	Machias, Me.
6861		Sch.	D. J. Whealton	48	35	63.5	19.8	6.0	1875	Swansgut, Va	Chincoteague, Va.
157103	K. B. Q. L.	Sch.	D. K. Baker	519	493	143.8	38.0	14.7	1883	Port Jefferson, N. Y	New York, N. Y.
6732		Sch.	D. K. Clint	729	692	168.6	32.0	18.0	1872	East Saginaw, Mich	Detroit, Mich.
35311		Sch.	D. L. Filer	357	339	156.6	30.0	10.0	1871	Manistee, Mich	Chicago, Ill.
6293	H. F. K. G.	Sch.	D. L. Sturgis	135	128	99.0	26.2	8.0	1852	Bridgeport, Conn	Bath, Me.
157417		Sch.	D. L. Trafton	40	38	65.5	18.0	8.0	1895	Essex, Mass	Salem, Mass.
6798	J. N. Q. B.	Sch.	D. M. Anthony	556	493	146.7	36.4	15.5	1873	Fall River, Mass	Boston, Mass.
6430		Slp.	D. N. Darlington	20	19	50.0	16.8	3.6	1854	Vallejo, Cal	San Francisco, Cal.
6095		Sch.	D. P. Dobbins	447	425	162.3	31.6	12.2	1863	Cleveland, Ohio	Detroit, Mich.
6924		Sch.	D. P. Mulford	30	24	54.0	18.3	4.4	1876	Bridgeton, N. J	Norfolk, Va.
6697		Sch.	D. P. Rhodes	937	891	217.0	35.3	14.8	1871	Detroit, Mich	Cleveland, Ohio.
6134		Sch.	D. R. Martin	326	309	137.5	30.4	11.5	1857	Cleveland, Ohio	Marquette, Mich.
157388		Sch.	D. R. Meekins	8	8	49.0	12.4	3.1	1893	Taylors Island, Md	Baltimore, Md.
6745		Sch.	D. S. Austin	281	267	135.2	26.0	13.0	1872	Toledo, Ohio	Milwaukee, Wis.
6743		Sch.	D. S. Lawrence	69	66	71.0	23.3	6.6	1871	Ellsworth, Me	Bangor, Me.
6122		Sch.	D. T. Patchin	72	68	70.0	20.7	7.8	1866	Castine, Me	Castine, Me.
6044		Sch.	D. W. Hammond	59	56	73.0	20.3	7.0	1851	Noank, Conn	Machias, Me.
6815		Slp.	D. W. McLean	14	7	38.0	14.6	4.0	1874	Port Jefferson, N. Y	Bridgeton, N. J.
6979		Slp.	D. S. S. Sammis	5	5	30.0	12.7	3.1	1879	Patchogue, N. Y	Patchogue, N. Y.
157292	K. J. D. C.	Sch.	D. Howard Spear	547	489	158.7	34.9	13.1	1891	Bath, Me	Bath, Me.
157101		Sch.	D. Neer Taylor	24	23	56.1	15.8	4.3	1883	Messongo, Va	Tappahannock, Va.
6145		Sch.	Dacotah	281	267	138.2	28.5	9.4	1867	Fairport, Ohio	Detroit, Mich.
6174		Sch.	Dacotah	57	54	67.0	19.0	6.2	1858	Essex, Mass	Machias, Me.
157307		Slp. y.	Daffodil	13	12	37.4	14.0	5.5	1891	Brooklyn, N. Y	Newport, R. I.
157369		Sch. y.	DAGMAR	62	58	88.7	20.9	9.1	1887	City Island, N. Y	New York, N. Y.
95291		Sch.	Daisie	34	32	63.5	18.0	5.6	1874	Rockyhill, Conn	Baltimore, Md.
6035		Sch.	Daisy	5	5	26.4	9.7	4.0	1862	Provincetown, Mass	Provincetown, Mass.
6746		Slp.	Daisy	5	5	29.0	11.4	4.0	1872	Boston, Mass	Boston, Mass.
6752	J. M. H. Q.	Bg.	Daisy	439	383	123.0	31.6	17.1	1872	Brookhaven, N. Y	New York, N. Y.
6802		Slp.	Daisy	67	67	66.0	27.2	6.9	1874	Brooklyn, N. Y	Do.
157003		Sch.	Daisy	5	5	30.7	10.8	2.7	1880	Key Largo, Fla	Key West, Fla.
157013		Cat.	Daisy	6	6	28.0	12.2	3.3	1879	Noank, Conn	Newport, R. I.
157016		Slp.	Daisy	7	6	30.0	11.4	3.7	1881	Greenport, N. Y	Greenport, N. Y.
157048		Sch.	Daisy	33	23	56.9	19.0	3.9	1881	Madisonville, La	New Orleans, La.
157095		Sch.	Daisy	10	10	46.2	12.8	3.9	1883	St. Michaels, Md	Baltimore, Md.
157119		Slp.	Daisy	5	5	34.0	10.7	3.3	1883	Portsmouth, Va	Norfolk, Va.
157129		Sch.	Daisy	50	47	70.7	20.7	7.9	1884	Bath, Me	New York, N. Y.
157130		Slp.	Daisy	7	6	26.0	10.3	4.2	1884	Wellfleet, Mass	Dennis, Mass.
157162		Slp.	Daisy	9	8	37.8	14.0	3.5	1885	Pocomoke City, Md	Crisfield, Md.
157168		Sch.	Daisy	6	6	38.5	10.3	3.2	1885	Somerset County, Md	Baltimore, Md.
157332		Slp.	Daisy	5	5	31.0	10.3	3.2	1891	Alexandria, Va	Washington, D. C.
157381		Slp.	Daisy	9	8	33.6	11.4	5.0	1893	Baileys Mills, Ga	St. Marys, Ga.
157497		Slp.	Daisy	5	5	27.8	12.7	3.2	1884	Bayshore, N. Y	Patchogue, N. Y.

[1] Formerly schooner Henry B. Anthony.

MERCHANT SAILING VESSELS OF THE UNITED STATES—Continued.

Official No.	Signal letters.	Rig.	Name of vessel.	Gross tonnage.	Net tonnage.	Length.	Breadth.	Depth.	When built.	Where built.	Home port (where permanent document issues).
						Feet.	*Feet.*	*Feet.*			
157486	.....	Sch.	Daisy L	5	5	38.8	10.7	2.9	1897	McDanieltown, Md	Baltimore, Md.
157232	.....	Sch.	Daisy S	5	5	28.1	11.0	3.0	1888	Bay Point, Fla	Apalachicola, Fla
157185	.....	Slp.	Daisy V	5	5	28.8	9.8	2.8	1886	Nansemond County, Va	Norfolk, Va.
157317	K. J. S. G.	Sch.	Daisy Farlin	466	384	151.6	34.2	11.3	1891	Bath, Me	Bath, Me.
157081	J. W. N. P.	Bkn.	Daisy Read	468	364	136.3	33.1	13.0	1882	Harrington, Me	New York, N. Y.
6977	J. T. K. D.	Sch.	Daisy Rowe	122	116	94.5	29.0	7.5	1879	Humboldt Bay, Cal	San Francisco, Cal.
157247	.....	Sch.	Daisy Woods	26	24	60.0	20.0	3.7	1889	Bayou Terrebonne, La	Shieldsboro, Miss.
157412	.....	Sch.	Daisy D. Haskell	9	8	26.0	11.0	3.8	1894	Petaluma, Cal	San Francisco, Cal.
157254	.....	Slp.	Daisy M. Tall	10	9	42.2	15.3	3.3	1889	Madison, Md	Baltimore, Md.
6846	.....	Slp.	Dakota	77	73	65.0	26.0	7.1	1878	Brooklyn, N. Y	New York, N. Y.
6521	.....	Sch.	Damascus	49	47	65.0	22.5	5.5	1862	Somerset County, Md	Washington, D. C.
157283	K. H. N. W.	Sch.	Damietta and Joanna	330	273	132.5	31.8	10.6	1890	Yarmouth, Me	Portland, Me.
6086	H. F. D. G.	Sch.	Damon	165	127	96.0	27.2	8.3	1856	Waldoboro, Me	Calais, Me.
6860	.....	Slp.	Damsel	5	5	30.0	9.6	2.6	1875	Chincoteague, Va	Chincoteague, Va.
157323	.....	Sch.	Dan	22	21	58.5	17.0	4.7	1891	St. Michaels, Md	Baltimore, Md.
35041	.....	[a]Sch.	Dan Hayes	145	138	112.1	24.2	7.0	1868	Fairport, Ohio	Grand Haven, Mich.
45390	.....	Sch.	[1]Dan Mabee	193	184	122.0	27.0	7.0	1866	Nashota, Wis	Milwaukee, Wis.
35476	.....	Sch.	Dan Rogers	324	308	130.0	28.6	10.6	1883	Buffalo, N. Y	Port Huron, Mich.
6669	.....	Sch.	Dan Sooy	15	14	43.7	16.7	4.0	1870	Smiths Landing, N. J	New Haven, Conn.
6838	.....	Sch.	Dan B. Castle	10	5	33.6	12.8	4.2	1874	Starvation Landing, La	New Orleans, La.
6296	.....	Slp.	Dandy	45	38	57.3	20.5	6.7	1855	Elizabethport, N. J	New York, N. Y.
157220	.....	Sch.	Dandy	22	21	49.5	18.8	5.0	1888	Crisfield, Md	Crisfield, Md.
157241	.....	Sch.	Daniel Bell	15	14	54.3	14.2	3.7	1889	Morehead City, N. C	Beaufort, N. C.
6051	.....	Sch.	Daniel Boone	15	14	45.1	14.1	4.7	1857	Duxbury, Mass	Provincetown, Mass.
6994	.....	Slp.	Daniel Boone	12	11	39.4	14.4	3.6	1879	York County, Va	Newport News, Va.
6163	H. F. D. Q.	Sch.	Daniel Brown	204	163	109.0	30.0	10.0	1853	Poughkeepsie, N. Y	New York, N. Y.
6082	H. F. C. V.	Sch.	Daniel Pierson	264	251	114.1	29.0	10.1	1866	Waldoboro, Me	St. George, Me.
157026	.....	Sch.	Daniel Sharp	20	13	46.3	16.5	4.4	1881	Bridgeton, N. J	Camden, N. J.
6354	.....	Slp.	Daniel Sheets	10	9	41.0	12.9	3.4	.....	Philadelphia, Pa	Alexandria, Va.
6565	.....	Sch.	Daniel Tomkins	79	75	80.5	25.5	5.5	1867	Stonypoint, N. Y	New York, N. Y.
6179	.....	Sch.	Daniel Webster	60	57	68.0	19.9	7.5	1859	Essex, Mass	Bucksport, Me.
6366	.....	Sch.	Daniel Webster	24	22	42.9	17.9	4.5	1867	Bath, Me	Damariscotta, Me.
6610	.....	Sch.	Daniel A. Davis	22	14	51.0	17.0	5.5	1868	Salem, N. J	Philadelphia, Pa.
6890	.....	Sch.	Daniel B. Harris	14	8	41.0	14.6	4.1	1875	Greencreek, N. J	Bridgeton, N. J.
6877	.....	Slp.	Daniel B. Smith	15	14	38.4	15.0	4.2	1842	Seaford, N. Y	Stamford, Conn.
6197	.....	Sch.	Daniel C. Baker	33	32	60.6	18.4	6.2	1853	Salisbury, Mass	Salem, Mass.
6605	.....	Slp.	Daniel E. Egbert	17	17	43.5	17.0	4.1	1868	Islip, N. Y	Patchogue, N. Y.
157260	.....	Sch.	Daniel G. Fowle	19	12	60.2	15.6	4.6	1889	Smyrna, N. C	Beaufort, N. C.
157200	.....	Slp.	Daniel H. Mayne	6	6	33.3	13.2	3.3	1887	Cambridge, Md	Baltimore, Md.
6880	J. R. L. H.	[a]Sch.	Daniel I. Teuney	1,701	1,633	212.4	40.4	22.0	1875	Newburyport, Mass	Boston, Mass.
6504	.....	Sch.	Daniel J. Ballard	16	8	46.0	17.0	5.8	.....	.....	Tappahannock, Va.
6657	.....	Sch.	Daniel J. Birch	23	22	48.6	18.5	3.8	1841	Snowhill, Md	Norfolk, Va.
6586	.....	Sch.	Daniel W. Jones	27	26	49.8	16.0	5.0	1865	Somerset County, Md	Crisfield, Md.
157045	.....	Sch.	Daniel W. Jones	14	13	58.2	14.5	3.6	1881	Crisfield, Md	Do.
6277	.....	Slp.	Daniel W. Smith	8	8	34.2	13.7	3.0	1864	Port Washington, N. Y	Coldspring, N. Y.
6303	.....	Slp.	Daniel W. Teller	71	68	65.5	26.5	7.0	1859	Greenpoint, N. Y	New York, N. Y.
6316	.....	Slp.	Daphne	65	62	63.0	26.4	7.0	1862	Mystic River, Conn	Do.
157145	K. D. P. M.	Slp. y.	Daphne	22	21	46.0	16.5	6.3	1885	Brooklyn, N. Y	Do.
140116	K. C. G. B.	Slp. y.	[2]Dare	30	28	58.9	17.2	5.5	1875	Bristol, R. I	Do.
157420	.....	Slp.	Dark Eyed Darling	5	5	30.3	10.7	3.2	1894	Bayou Sale, La	Brashear, La.
6158	.....	Sch.	Dart	56	53	66.5	21.3	6.0	1850	Kent County, Del	Perth Amboy, N. J.
6247	.....	Sch.	Dart	34	32	57.2	18.0	4.8	1837	New York, N. Y	Stonington, Conn.
6805	.....	Slp.	Dart	8	7	40.9	10.8	3.3	1873	Port Jefferson, N. Y	Baltimore, Md.
157230	.....	Slp.	Dart	11	6	38.2	14.6	3.9	1888	Goshen, N. J	Bridgeton, N. J.
157300	.....	Sch.	[3]Dart	12	12	39.5	13.0	4.7	1880	Rothsay, New Brunswick	Eastport, Me.
157347	.....	Cat.	Dart	6	6	30.2	12.3	3.8	1892	Atlantic City, N. J	Somers Point, N. J.
157400	.....	Sch.	Dart	9	9	31.6	11.3	4.4	1894	Salem, Mass	Salem, Mass.
157459	.....	Sch.	Dart	5	5	29.0	11.0	3.2	1896	Marco, Fla	Key West, Fla.
157498	.....	Slp.	Dash	17	15	43.6	14.3	3.3	1897	Miami, Fla	Do.
157218	.....	Sch.	Dashaway	16	15	51.6	15.3	2.0	1883	Washington, D. C	Washington, D. C.
6320	.....	Slp.	Dashing Wave	6	5	28.0	12.0	2.8	1861	Long Island, N. Y	Norfolk, Va.
6393	.....	Sch.	Dashing Wave	269	255	133.8	25.4	10.8	1862	Clayton, N. Y	Port Huron, Mich.
6533	J. D. R. H.	Ship.	Dashing Wave	1,054	941	181.8	39.6	21.3	1853	Portsmouth, N. H	Tacoma, Wash.
6667	.....	Slp.	Dauntless	19	18	45.0	18.0	4.7	1870	Greenport, N. Y	Newport, R. I.
6695	.....	Slp.	Dauntless	16	9	37.5	15.0	4.5	1869	.....do	Cape Charles, Va.
6812	.....	Slp.	Dauntless	29	28	53.6	17.8	3.8	1874	Georgetown, Me	Boston, Mass.
6891	.....	Slp.	Dauntless	7	7	31.7	12.6	4.5	1876	Newport, R. I	Newport, R. I.
6919	.....	Sch.	Dauntless	14	13	41.4	14.1	4.2	1876	Smyrna, N. C	Newbern, N. C.
14901	H. M. J. Q.	Sch. y.	[4]Dauntless	126	120	130.3	24.6	10.0	1866	Mystic, Conn	Hartford, Conn.
157074	.....	Slp.	Dauntless	69	69	65.5	26.0	6.3	1882	Brooklyn, N. Y	New York, N. Y.
157190	.....	Sch.	Dauntless	50	48	76.2	21.4	5.5	1887	Cambridge, Md	Baltimore, Md.
157246	.....	Slp.	Dauntless	8	7	32.8	14.0	3.6	1889	Capers Island, S. C	Charleston, S. C.
157334	.....	Slp.	Dauntless	9	8	44.7	12.0	2.8	1891	Cape Bank, N. C	Beaufort, N. C.
157387	.....	Slp.	Dauntless	7	6	28.7	11.4	3.3	1893	Cedar Grove, Tex	Galveston, Tex.
157422	.....	Sch.	Dauntless	12	11	39.3	13.0	4.7	1895	Everett, Wash	Port Townsend, Wash.
157462	.....	Sch.	Dauntless	20	17	58.0	13.3	3.5	1896	Alpena, Mich	Port Huron, Mich.
157472	.....	Sch.	Dauntless	50	33	77.8	20.8	6.4	1896	Wallville, Md	Annapolis, Md.

[1] Formerly schooner I. M. Hill. [2] Formerly sloop-yacht Lottie. [3] Formerly British schooner Mabel. [4] Formerly schooner-yacht L'Hirondelle.

MERCHANT SAILING VESSELS OF THE UNITED STATES—Continued.

Official No.	Signal letters.	Rig.	Name of vessel.	Gross tonnage.	Net tonnage.	Length.	Breadth.	Depth.	When built.	Where built.	Home port (where permanent document issues).
						Feet.	*Feet.*	*Feet.*			
157484	.....	Sch.	Dauntless	38	38	60.3	17.2	7.6	1897	Essex, Mass	Galveston, Tex.
157495	.....	Slp.	Dauntless	9	9	35.3	13.9	3.7	1897	Willapa, Wash	Port Townsend, Wash.
157055	.....	Sch.	Dave Freeman	23	22	47.6	16.4	5.0	1881	Galveston, Tex	Galveston, Tex.
6996	.....	Slp.	Dave's Cabin	7	6	29.0	11.2	3.2	1880	San Francisco, Cal	San Francisco, Cal.
140530	J. W. C. P.	Sch.	[1] David Baird	665	632	151.8	35.8	15.9	1882	Bath, Me	Somers Point, N. J.
6020	J. S. D. W.	Sch.	David Carll	124	96	103.0	27.0	8.5	1876	City Island, N. Y	Baltimore, Md.
6268	H. F. J. Q.	*Sch.	David Crockett	1,506	1,468	218.8	41.0	19.7	1853	Stonington, Conn	Philadelphia, Pa.
6202	H. F. G. D.	Sch.	David Currie	151	143	100.0	26.4	7.8	1860	Portland, Conn	Hartford, Conn.
157841	.....	Sch. y.	David Dixon	25	24	41.6	15.4	4.8	1892	Detroit, Mich	Detroit, Mich.
6286	H. F. J. W.	Sch.	David Faust	216	176	100.2	28.0	9.5	1854	Philadelphia, Pa	Ellsworth, Me.
6098	.....	Slp.	David Ferguson	223	212	130.4	26.8	9.8	1853	Port Huron, Mich	Port Huron, Mich.
157394	.....	Slp.	David Gallagher	5	5	26.2	10.5	3.4	1893	Bridgeton, N. J	Bridgeton, N. J.
6764	.....	Sch.	David Sherman	71	67	75.6	21.5	7.5	1873	Essex, Mass	Gloucester, Mass.
157128	.....	Sch.	David Wallace	1,088	1,034	216.5	36.4	17.8	1884	Cleveland, Ohio	Cleveland, Ohio.
6897	.....	Sch.	David A. Story	91	86	80.5	22.6	8.8	1876	Gloucester, Mass	Bangor, Me.
6577	.....	Sch.	David C. Foster	21	20	50 7	15.0	4.0	1869	Chincoteague, Va	Chincoteague, Va.
6579	.....	Slp.	David F. Vail	22	20	48.0	17.4	5.2	1868	Greenport, N. Y	Tappahannock, Va.
157499	.....	Cat.	[2] David H. Schuyler	9	9	31.4	12.2	4.2	1898	Atlantic City, N. J	Somers Point, N. J.
6301	.....	Slp.	David I. Anderson	75	72	70.0	23.0	6.0	1849	Acquackanonck, N. J	New York, N. Y.
157067	.....	Sch.	David K. Akin	51	48	66.5	22.8	4.6	1882	Nyack, N. Y	Dennis, Mass.
157389	K. L. S. V.	Sch.	David P. Davis	1,231	1,030	203.8	39.0	21.4	1893	Bath, Me	Bath, Me.
157073	.....	Sch.	David R. Lake	24	15	50.6	17.4	4.6	1882	Bridgeton, N. J	Bridgeton, N. J.
6340	H. F. K. W.	Sch.	David S. Siner	232	220	115.6	28.9	9.3	1861	Milford, Del	New York, N. Y.
107506	.....	Sch.	DAVID Z. NORTON	3,250	2,926	369.4	45.0	22.5	1898	Cleveland, Ohio	Cleveland, Ohio.
157094	.....	Cat.	Dawn	6	5	24.0	11.0	4.0	1883	Mattapoisett, Mass	Hyannis, Mass.
157169	.....	Sch.	Dawn	14	12	32.0	14.1	5.1	1883	Oakland, Cal	San Diego, Cal.
157211	.....	*Sch.	Dawn	26	24	60.5	14.1	8.7	1888	Milwaukee, Wis	Milwaukee, Wis.
157274	.....	Ywl. y.	Dawn	11	11	28.5	13.7	4.0	1887	Osterville, Mass	New York, N. Y.
157424	.....	Sch.	Dawn	14	14	38.2	14.8	4.5	1895	Bluffton, S. C	Savannah, Ga.
157437	.....	Sch.	Dawn	5	5	26.5	8.0	6.2	1895	Middleburg, Fla	Jacksonville, Fla.
6449	.....	Sch.	Dawning Light	23	16	78.6	17.8	4.9	1861	Dorchester, N. J	Bridgeton, N. J.
157503	.....	Sch.	Dawson City	83	48	82.0	23.0	9.6	1898	Essex, Mass	Boston, Mass.
6912	.....	Slp.	Day	5	5	30.3	12.5	3.0	1872	Bayport, N. Y	Greenport, N. Y.
6325	.....	Slp.	Day Book	6	6	33.0	12.0	2.4	1860	Norfolk, Va	Norfolk, Va.
157068	.....	Sch.	Day Dream	9	8	34.0	13.0	2.0	1882	Galveston, Tex	Galveston, Tex.
6929	.....	Sch.	Daylight	10	9	35.0	12.0	5.0	1877	Bristol, Me	Boston, Mass.
157084	J. W. P. H.	Sch.	Daylight	660	571	157.2	35.4	15.9	1882	Belfast, Me	New Haven, Conn.
6204	.....	Sch.	Day Spring	87	83	98.3	21.4	6.1	1860	Milan, Ohio	Grand Haven, Mich.
35372	.....	Sch.	Dayton	462	439	184.2	30.0	9.8	1871	Marine City, Mich	Port Huron, Mich.
157494	.....	Sch.	Deborah B	6	5	31.2	12.8	3.0	1884	Biloxi, Miss	Mobile, Ala.
6616	.....	Sch.	Deborah A. Hendrickson	28	26	54.6	18.3	4.4	1867	Key Port, N. J	Port Jefferson, N. Y.
6329	.....	Sch.	Deborah T. Hill	37	35	58.6	20.0	4.8	1863	Staten Island, N. Y	Patchogue, N. Y.
6322	.....	Slp.	Decatur	18	17	36.8	14.5	4.4	1841	Mavaroneck, N. Y	Norfolk, Va.
6195	H. F. G. C.	Sch.	Decorra	181	157	97.8	26.6	10.3	1866	Machias, Me	Machias, Me.
157140	K. D. C. R.	Sch. y.	Decoy	21	20	49.0	14.2	4.0	1884	Newark, N. J	New York, N. Y.
157356	.....	Sch.	Deeahks	45	43	60.0	17.8	7.2	1892	Seattle, Wash	Port Townsend, Wash.
6282	.....	Slp.	Deep River	59	56	61.6	22.5	6.8	1839	Saybrook, Conn	New York, N. Y.
157426	K. M. H. P.	Slp. y.	[†] Defender	134	108	104.0	22.3	19.0	1895	Bristol, R. I	Do.
157438	.....	Sch.	Defender	10	9	48.0	12.8	3.2	1895	Tampa, Fla	Tampa, Fla.
157457	K. M. T. L.	Sch.	Defender	446	382	156.0	36.0	11.2	1896	Fairhaven, Cal	San Francisco, Cal.
157464	.....	Slp.	Defender	6	5	46.9	10.5	2.9	1896	Lawsonia, Md	Crisfield, Md.
157469	.....	Slp.	Defender	12	8	37.0	15.3	3.5	1896	River Landing, N. C	Edenton, N. C.
157470	.....	Slp.	Defender	6	6	35.4	13.4	3.1	1895	Poplar Island, Md	Crisfield, Md.
157483	.....	Cat.	Defender	5	5	25.0	11.4	3.4	1897	Monument Beach, Mass	Chatham, Mass.
157490	.....	Slp.	Defender	20	15	38.9	16.7	4.0	1897	Shipyard, Ga	Savannah, Ga.
157450	.....	Slp.	Defender, jr	18	18	34.3	9.8	6.2	1896	Los Angeles, Cal	Los Angeles, Cal.
6073	.....	Sch.	Defiance	15	14	40.3	12.3	5.6	.....	.....	Southwest Harbor, Me.
6960	.....	Slp. y.	Defiance	16	15	40.0	16.2	4.8	1877	Jersey City, N. J	New York, N. Y.
157114	.....	Sch.	Defiance	9	9	38.5	12.0	3.3	1883	Smyrna, N. C	Newbern, N. C.
157326	.....	Cat.	Defiance	7	6	29.0	12.8	3.0	1891	Patchogue, N. Y	Patchogue, N. Y.
157337	.....	Sch.	Defiance	15	15	38.0	16.0	4.6	1892	Courtland, Cal	San Francisco, Cal.
157402	.....	Cat.	Defiance	5	5	23.6	11.0	3.3	1889	Osterville, Mass	Hyannis, Mass.
157460	.....	Slp.	Defiance	8	8	33.5	13.2	3.4	1896	Patchogue, N. Y	Patchogue, N. Y.
157467	.....	Sch.	Defiance	7	6	29.5	12.4	3.8	1896	Key West, Fla	Key West, Fla.
157487	K. N. D. R.	Sch.	Defiance	604	526	179.8	37.7	13.7	1897	Hoquiam, Wash	San Francisco, Cal.
157560	.....	Sch.	Delawana	8	7	33.8	10.5	6.3	1898	Fitzgerald, Ga	Brunswick, Ga.
6170	.....	Sch.	Delaware	84	80	78.5	23.5	6.6	1844	Richmond, Me	Castine, Me.
6412	.....	Sch.	Delaware	64	61	63.0	20.0	6.0	1836	Essex, Mass	Boston, Mass.
6463	.....	Sch.	Delaware	11	10	37.7	12.2	5.2	.....	.....	Thomaston, Me.
6483	.....	Sch.	Delaware	68	64	72.6	25.3	5.0	1884	Milford, Del	Crisfield, Md.
6492	.....	Sch.	Delaware	546	519	173.6	30.4	13.6	1868	Detroit, Mich	Port Huron, Mich.
6707	.....	Sch.	Delaware	7	7	32.2	10 2	4.6	1842	Waldoboro, Me	St. George, Me.
6763	.....	Sch.	Delaware	58	55	74.0	22.6	4.4	1873	Camden, N. J	Philadelphia, Pa.
157419	K. M. G. R.	*Sch.	[2] *Delaware*	2,461	2,309	318.4	35.6	21.8	1873	Renfrew, Scotland	Do.
6652	.....	Slp.	Delaware Oak	8	7	38.2	13.3	3.1	1869	Cannon Ferry, Del	Norfolk, Va.
6928	.....	Sch.	Delia	10	9	35.0	13.6	4.0	1877	Gloucester, Mass	Provincetown, Mass.

[1] Formerly schooner Lucinda G. Potter.

[2] Formerly { a British steamship Pembroke. b Spanish steamship Murciano.

[†] Bronze and aluminium.

MERCHANT SAILING VESSELS OF THE UNITED STATES—Continued.

Official No.	Signal letters.	Rig.	Name of vessel.	Gross tonnage.	Net tonnage.	Length.	Breadth.	Depth.	When built.	Where built.	Home port (where permanent document issues).
						Feet.	*Feet.*	*Feet.*			
157080	.....	Sch.	Delight	7	7	41.2	11.9	3.3	1882	Queen Anne County, Md	Baltimore, Md.
157155	.....	Slp.	Delight	9	5	39.6	14.5	3.5	1885	St. Michaels, Md	Annapolis, Md.
157225	.....	Sch.	Della	7	7	36.7	13.9	2.7	1888	Biloxi, Miss	Shieldsboro, Miss.
157435	.....	*Sch.	Della	8	8	35.0	11.0	4.6	1890	Rogers, Mich	Grand Haven, Mich.
157408	.....	Slp.	Della May	7	6	37.3	13.7	3.0	1894	Fairmount, Md	Crisfield, Md.
157223	.....	Sch.	Della Townsend	12	7	52.0	14.5	3.8	1888	Oriole, Md	Do.
157156	.....	Sch.	Dellie	26	25	52.4	16.4	5.0	1885	Key West, Fla	Key West, Fla.
157161	.....	Sch.	Delmay	8	6	47.0	11.9	3.1	1885	Somerset County, Md	Crisfield, Md.
6800	.....	Slp.	Delmore	5	5	28.4	12.0	3.2	1871	Fish River, Ala	Mobile, Ala.
157187	K. D. P. R.	Sch.	Del Norte	100	95	82.6	27.4	7.1	1887	Benicia, Cal	Coos Bay, Oreg.
6327	.....	Sch.	Delos De Wolf	307	292	138.3	25.6	12.8	1856	Oswego, N. Y	Cleveland, Ohio.
6765	.....	Slp.	Delphine A. Wyman	71	68	68.9	22.6	6.1	1873	Bath, Me	Boston, Mass.
6279	.....	Slp.	Delphinia	12	12	40.1	13.6	3.6	.....	.....	New York, N. Y.
157276	.....	Sch.	Delta	269	266	134.0	28.9	10.3	1890	Algonac, Mich	Marquette, Mich.
157461	.....	Lgr.	Delta	7	5	40.6	13.4	3.6	1896	Morgan City, La	Brashear, La.
6932	.....	Sch.	Democrat	7	7	35.7	11.6	3.0	1876	Sebewaing, Mich	Port Huron, Mich.
6976	.....	Slp.	Democrat	16	15	44.5	15.7	4.2	1879	Freeport, N. Y	New York, N. Y.
6816	J. P. F. W.	Sch.	De Mory Gray	401	353	131.3	32.3	9.9	1874	Port Jefferson, N. Y	Do.
6614	.....	Slp.	Dennis Kelley	9	9	39.8	10.6	2.0	.....	Worcester County, Md	Chincoteague, Va.
157195	.....	Sch.	Denver	33	31	62.0	16.2	5.3	1887	Sacketts Harbor, N. Y	Cape Vincent, N. Y.
157136	.....	Sch.	Depre Bros	19	11	51.4	18.0	3.9	1884	Madisonville, La	New Orleans, La.
6898	.....	Slp.	Desire	7	7	30.6	12.5	3.9	1876	Groton, Conn	Coldspring, N. Y.
157309	K. J. Q. B.	Slp. y.	Desiree	11	11	33.5	12.5	4.3	1885	Brooklyn, N. Y	Bridgeport, Conn.
157361	.....	Slp.	Despatch	10	10	30.0	14.0	4.5	1892	San Francisco, Cal	San Francisco, Cal.
157042	J. V. K. S.	[1]*Sch.	*Dessoug*	1,382	1,382	233.0	32.3	16.1	1864	Hartlepool, England	Baltimore, Md.
157431	K. M. J. D.	*Sch.	Devon	724	667	174.0	35.3	14.3	1895	Bath, Me	Fall River, Mass.
6688	.....	Sch.	Devoti Brothers	30	28	47.1	17.8	5.2	1870	Galveston, Tex	Lake Charles, La.
157511	.....	Cat.	Dewey	6	6	26.2	11.9	3.6	1898	Harwichport, Mass	Chatham, Mass.
157512	.....	Cat.	Dewey	5	5	23.2	10.9	3.5	1898	Osterville, Mass	Do.
157515	.....	*Sch.	Dewey	235	235	125.4	24.7	7.7	1898	Astoria, Oreg	San Francisco, Cal.
6302	.....	Slp.	De Witt	35	33	46.6	19.0	6.5	1850	Brooklyn, N. Y	New York, N. Y.
6534	.....	Slp.	Dexter	11	10	37.0	14.0	3.5	.....	.....	Perth Amboy, N. J.
6696	.....	Slp.	Dexter	11	10	37.0	14.0	4.5	1871	Riverhead, N. Y	Greenport, N. Y.
6711	.....	Sch.	Dexter	78	74	76.0	23.2	5.5	1871	Greensboro, Md	Baltimore, Md.
6954	.....	Slp.	Dexter	6	6	31.0	12.0	3.5	1878	Rockaway, N. Y	Bridgeport, Conn.
157250	.....	Sch.	Dexter	6	6	34.0	9.4	3.0	1880	Hatteras, N. C	Newbern, N. C.
6948	.....	Sch.	Dezzie B. Onslow	28	27	51.2	17.2	4.8	1877	....do	Newport News, Va.
6038	.....	Sch.	Diadem	67	63	70.4	20.7	7.6	1855	Essex, Mass	Rockport, Me.
157358	.....	Sch.	Diadem	9	9	47.3	12.9	3.1	1893	North River, N. C	Newbern, N. C.
157035	.....	Slp.	Diamond	5	5	26.6	12.6	3.8	1881	Pawtuxet, R. I	Providence, R. I.
157244	.....	Slp.	Diamond	9	9	27.0	13.5	4.6	1889	Noank, Conn	Sag Harbor, N. Y.
6288	.....	Slp.	Diamond State	51	49	60.0	22.3	4.6	1852	South Milford, Del	New York, N. Y.
6388	.....	Sch.	Diana	50	48	62.9	18.4	7.7	1850	Essex, Mass	Machias, Me.
157296	.....	Sch. y.	Diana	13	12	49.2	14.2	3.5	1880	Noank, Conn	New Haven, Conn.
157302	.....	Sch. y	Diana	14	14	37.3	12.0	5.1	1891	Dorchester, Mass	Boston, Mass.
6349	H. F. L. K.	Sch.	Dick Williams	184	175	105.8	26.8	8.5	1866	Camden, N. J	Bangor, Me.
157348	.....	Sch.	Dickie Bird	6	5	41.5	11.5	2.8	1892	Morehead City, N. C	Beaufort, N. C.
6162	.....	Slp.	Dictator	8	8	32.9	12.6	4.1	1865	Patchogue, N. Y	Stamford, Conn.
157138	.....	Slp.	Dictator	9	8	35.9	13.4	3.7	1884	Charleston, S. C	Charleston, S. C.
157057	.....	Sch.	Dido	81	77	79.7	22.1	8.1	1882	Essex, Mass	Gloucester, Mass.
157493	.....	Sch.	Dido	5	5	26.0	10.3	4.0	1894	Marco, Fla	Key West, Fla.
157444	K. M. R. N.	*Slp.	Dighton	282	252	142.4	31.3	8.1	1896	Bath, Me	Fall River, Mass.
6381	.....	Slp.	Diligent	48	46	58.0	19.0	5.0	1856	Greenport, N. Y	Greenport, N. Y.
6538	.....	Sch.	Dime	7	7	39.8	10.5	2.8	1868	Straits, N. C	Beaufort, N. C.
157160	.....	Sch.	Dinfer	10	9	46.2	14.5	3.0	1885	Cambridge, Md	Baltimore, Md.
6833	.....	Slp.	Dione	7	7	28.8	12.2	3.6	1872	Stonington, Conn	New London, Conn.
157451	.....	Cat.	Dione	5	5	24.6	11.0	3.8	1896	Greenport, N. Y	Greenport, N. Y.
157036	.....	Cat.	Dionis	6	5	26.7	11.8	4.0	1881	Hyannis, Mass	Nantucket, Mass.
6809	.....	Sch.	Dirigo	11	10	43.5	11.2	3.0	1873	Northumberland, Va	Norfolk, Va.
157395	K. L. V. C.	Shp.	Dirigo	3,004	2,845	312.0	45.1	25.6	1894	Bath, Me	Bath, Me.
157428	.....	Slp.	Dirigo	14	14	39.0	11.0	7.0	1895	Swans Island, Me	Brooklin, Me.
6591	.....	Sch.	Dispatch	18	10	47.0	15.0	5.0	.....	.....	Onancock, Va.
6876	.....	Sch.	Dispatch	42	40	59.0	20.8	5.4	1827	Brookhaven, N. Y	Coldspring, N. Y.
157379	.....	Cat.	Ditto	6	5	31.3	13.0	3.3	1893	Patchogue, N. Y	Patchogue, N. Y.
157186	.....	Slp.	Diver	144	137	89.0	28.2	7.5	1886	Noank, Conn	New London, Conn.
6967	.....	Sch.	Dixie	5	5	40.8	10.6	2.7	1875	Mathews County, Va	Crisfield, Md.
157018	.....	Sch.	Dixie	17	16	48.4	15.3	5.5	1880	Beverly, Mass	Gloucester, Mass.
157233	.....	Sch.	Dixie	13	12	43.7	13.8	4.1	1888	Red Bluff, Tex	Galveston, Tex.
157496	.....	Sch. y.	Dixie	55	55	72.2	20.6	5.6	1897	Pocomoke City, Md	New York, N. Y.
6673	.....	Slp.	Doctor	7	6	33.5	11.8	3.0	1869	Worcester County, Md	Chincoteague, Va.
157352	.....	Slp. y.	Doctor	8	8	32.2	12.9	3.8	1884	Brooklyn, N. Y	New York, N. Y.
6491	.....	Sch.	Doctor Franklin	24	23	52.7	19.0	4.1	1857	Jordan River, Miss	Shieldsboro, Miss.
157231	.....	Sch.	Dola Lawson	13	8	57.2	14.7	3.6	1888	Oriole, Md	Crisfield, Md.
157463	.....	Sch.	Dola May	8	6	46.8	11.5	3.1	1896	St. Peters, Md	Do.
157442	.....	Sch.	Dollie F	8	5	32.5	10.6	3.7	1896	Brunswick, Ga	Brunswick, Ga.

[1] Formerly { *a* British st. s. Dessoug. / *b* Egyptian st. s. Dessuog.

MERCHANT SAILING VESSELS OF THE UNITED STATES—Continued.

Official No.	Signal letters.	Rig.	Name of vessel.	Gross tonnage.	Net tonnage.	Length.	Breadth.	Depth.	When built.	Where built.	Home port (where permanent document issues).
						Feet.	*Feet.*	*Feet.*			
157373	.....	Sch.	Dollie M	38	34	80.0	19.9	5.7	1893	Escanaba, Mich	Milwaukee, Wis.
6881	.....	Sch.	Dolly Maria	9	7	49.6	12.1	3.0	1875	Somerset County, Md	Crisfield, Md.
6748	.....	Sch.	Dolly Varden	13	12	39.0	16.0	4.3	1872	Trescott, Me	Calais, Me.
6074	.....	Sch.	Dolphin	11	10	34.2	12.8	4.8	.....	.....	Belfast, Me.
6278	.....	Slp.	Dolphin	13	12	41.0	15.5	3.6	1853	Manhasset, N. Y	Newport News, Va.
6377	.....	Sch.	Dolphin	9	8	40.6	11.5	3.3	1865	Newbern, N. C	Newbern, N. C.
6383	.....	Sch.	Dolphin	14	14	39.4	15.6	4.8	.....	Greenport, N. Y	Hartford, Conn.
6536	.....	Slp.	Dolphin	26	26	60.5	15.1	4.8	1866	Foreign built	Cape Vincent, N. Y.
6726	.....	Slp. y.	Dolphin	23	22	48.0	17.0	5.6	1871	Babylon, N. Y	New York, N. Y.
6753	.....	Sch.	Dolphin	7	7	31.8	10.0	3.1	1872	Nelsons Bay, N. C	Newbern, N. C.
6917	.....	Slp.	Dolphin	7	7	30.8	11.8	3.4	1876	Oysterville, Wash	Port Townsend, Wash.
6971	.....	Slp.	Dolphin	7	6	33.2	10.5	2.4	1878	Berlin, Md	Cape Charles, Va.
157033	.....	Sch.	Dolphin	7	7	34.0	11.6	4.0	1881	Millbridge, Me	Southwest Harbor, Me.
157079	.....	Sch.	Dolphin	19	18	55.0	15.0	3.0	1882	Red Bluff, Tex	Galveston, Tex.
157258	.....	Sch.	Dolphin	7	6	43.5	10.5	3.0	1889	Annamessex, Md	Tappahannock, Va.
157385	.....	Slp.	Dolphin	9	8	36.2	13.6	4.5	1893	Stratford, Conn	Bridgeport, Conn.
157421	.....	Slp.	Dolphin	11	11	29.9	11.2	4.3	1894	Santa Barbara, Cal	San Diego, Cal.
157340	K. L. F. Q.	Slp. y.	Domino	14	13	42.0	14.8	4.0	1886	Tottenville, N. Y	New York, N. Y.
6950	J. S. T. M.	Bk.	Dom Pedro II	489	465	136.0	30.6	15.6	1878	Baltimore, Md	Baltimore, Md.
6094	.....	Sch.	Donaldson	420	399	155.8	31.0	12.5	1867	Buffalo, N. Y	Port Huron, Mich.
157393	.....	Sch.	Doncaster	22	21	52.0	15.3	6.7	1894	Tacoma, Wash	Tacoma, Wash.
157290	K. J. C. R.	Sch.	Donna T. Briggs	204	194	111.2	29.3	8.6	1891	Mystic, Conn	Stonington, Conn.
157106	.....	Sch.	Donzella	8	7	49.4	12.2	3.5	1883	Somerset County, Md	Crisfield, Md.
6896	.....	Slp.	Door Yard	7	6	34.7	12.0	2.3	1876	Tuckerton, N. J	Tuckerton, N. J.
6817	.....	Slp.	Dora	54	43	48.9	24.6	6.6	1858	Brooklyn, N. Y	New York, N. Y.
6818	.....	Sch.	Dora	42	40	57.0	21.5	5.1	1874	San Francisco, Cal	San Francisco, Cal.
157134	.....	Sch.	Dora	44	42	59.5	23.3	4.8	1884	.....do	Do.
157137	.....	Sch.	Dora	17	16	58.4	15.8	4.4	1884	Annapolis, Md	Annapolis, Md.
157242	.....	Slp.	Dora	6	5	31.0	12.5	4.0	1886	Hyannis, Mass	Hyannis, Mass.
157325	.....	Slp.	Dora	14	13	34.0	14.0	4.0	1890	Waveland, Fla	St. Augustine, Fla.
157362	.....	Slp.	Dora	13	12	38.9	16.1	5.0	1892	Charleston, S. C	Charleston, S. C.
157382	.....	Slp.	Dora	14	13	45.0	12.0	7.2	1893	Michigan City, Ind	Detroit, Mich.
157468	.....	*Sch.	Dora	825	745	184.7	35.1	16.5	1896	Bath, Me	Boston, Mass.
157445	.....	Sch.	Dora B	15	15	35.2	12.5	4.6	1896	Port Orchard, Wash	Seattle, Wash.
157355	.....	Slp.	Dora L	6	6	30.0	13.9	3.2	1892	Montgomery, Ga	Charleston, S. C.
157125	K. C. M. J.	Sch.	Dora Allison	339	275	134.5	33.7	10.1	1884	Tottenville, N. Y	Richmond, Va.
157091	K. B. D. P.	Sch.	Dora Bluhm	330	315	133.7	33.3	10.5	1883	Port Blakeley, Wash	San Francisco, Cal.
6161	.....	Slp.	Dora Dean	16	15	40.0	16.8	3.9	1863	Norwalk, Conn	Bridgeport, Conn.
157466	.....	Slp.	Dora Hall	7	5	39.0	13.3	3.1	1896	Fairmount, Md	Crisfield, Md.
157066	J. W. C. F.	Sch.	Dora Mathews	392	372	136.7	33.0	12.0	1882	Camden, Me	New York, N. Y.
157365	.....	Sch.	Dora Rasmussen	10	9	46.0	14.5	3.8	1893	Pocomoke City, Md	Baltimore, Md.
6946	.....	Slp.	Dora Wicks	6	6	32.5	12.6	2.9	1877	Patchogue, N. Y	Norfolk, Va.
157253	K. G. P. B.	Sch.	Dora A. Lawson	125	93	89.6	23.9	9.6	1889	Essex, Mass	Gloucester, Mass.
157449	.....	Cat.	Dora E. Hunt	6	6	25.7	12.3	3.8	1893	Newport, R. I	Newport, R. I.
157183	.....	Slp.	Dorado	6	6	28.4	12.0	2.8	1884	Portsmouth, Va	Newport News, Va.
157411	.....	Slp.	Dorcas	13	12	41.0	15.4	2.9	1891	Dresden, Me	Bath, Me.
157124	.....	Sch.	Dorcas Pendell	407	389	148.0	30.9	11.0	1884	East Saginaw, Mich	Port Huron, Mich.
157059	.....	Sch.	Dorchester	67	51	80.0	24.1	6.0	1882	Madison, Md	Cape Charles, Va.
157397	.....	Slp. y.	Dores	5	5	25.4	9.1	4.3	1894	Seattle, Wash	Port Townsend, Wash.
6404	.....	Sch.	Doretta Kahn	86	81	75.0	25.3	6.7	1854	Middletown, Conn	Greenport, N. Y.
157228	.....	Sch.	Dorie B	5	5	32.1	9.2	2.9	1888	Piney Point, N. C	Beaufort, N. C.
157401	K. L. W. G.	Bkn.	Doris	944	875	189.1	36.8	17.1	1894	Belfast, Me	Baltimore, Md.
157441	.....	Sch.	Doris	26	15	51.4	18.3	5.3	1896	Bridgeton, N. J	Philadelphia, Pa.
157510	.....	Sch.	Doris	32	25	55.1	17.9	6.8	1898	Beaulieu, Ga	Savannah, Ga.
6834	J. Q. D. H.	Bk.	Doris Eckhoff	557	529	142.3	30.8	17.1	1874	Millbridge, Me	New York, N. Y.
157492	.....	Sch.	Dorkesie Emily	12	9	44.4	14.9	3.7	1897	Biloxi, Miss	Shieldsboro, Miss.
157336	.....	Slp. y.	Dorothy	6	5	30.4	11.0	4.0	1885	Bristol, Conn	New York, N. Y.
157433	.....	Sch.	Dorothy	13	9	42.8	11.0	4.2	1895	Edwards, Wash	Seattle, Wash.
157458	.....	Slp. y.	Dorothy	12	6	40.5	12.9	4.2	1891	Bristol, R. I	Stamford, Conn.
157475	K. N. B. D.	Slp. y.	Dorothy	8	8	34.1	12.1	3.6	1896	Brooklyn, N. Y	New York, N. Y.
157482	.....	Sch.	Dorothy	38	38	60.2	17.2	7.6	1897	Essex, Mass	Galveston, Tex.
157416	.....	Slp.	Dorothy T	7	7	24.8	12.0	3.6	1895	New Bedford, Mass	Edgartown, Mass.
157227	.....	Slp.	Dot	6	6	26.0	12.0	4.0	1885	Milford, Del	Wilmington, Del.
6734	J. L. P. F.	Sch.	Douglas Haynes	173	165	104.2	28.4	7.7	1872	Bath, Me	Bath, Me.
157321	K. J. T. G.	Sch.	Douglass Gregory	620	523	152.8	35.3	16.7	1891	Dennisville, N. J	Bridgeton, N. J.
6387	.....	Sch.	Dove	16	9	44.6	15.0	4.2	1856	Hunting Creek, Va	Cape Charles, Va.
6448	.....	Slp.	Dove	9	5	30.0	12.0	4.0	1853	Mauricetown, N. J	Baltimore, Md.
6450	.....	Sch.	Dove	22	13	50.0	16.0	5.0	1852	Bridgeton, N. J	Bridgeton, N. J.
6906	.....	Slp.	Dove	7	7	30.8	12.8	3.4	1876	Bayridge, N. Y	Perth Amboy, N. J.
157327	.....	Cat.	Dove	6	5	26.5	11.9	3.9	1875	Newport, R. I	Newport, R. I.
6215	.....	Sch.	Dragonet	28	27	56.2	16.7	6.5	1853	Salem, Mass	Do.
157407	K. M. G. F.	*Sch.	Draper	855	823	192.3	34.7	16.0	1894	Noank, Conn	Philadelphia, Pa.
6425	.....	Sch.	Dreadnaught	40	38	60.0	23.0	4.3	1866	San Francisco, Cal	San Francisco, Cal.
6461	.....	Sch.	Dreadnaught	42	40	70.1	19.1	6.6	1867	Cape Elizabeth, Me	New York, N. Y.
6868	.....	Sch.	Dreadnaught	12	12	40.4	13.8	5.4	1875	Bristol, Me	Bath, Me.
6942	J. S. N. Q.	Sch.	Dreadnaught	420	399	134.5	32.5	10.0	1877	Westhaven, Conn	New Haven, Conn.
6947	.....	Sch.	Dreadnaught	10	10	43.0	12.0	2.7	1877	East Saginaw, Mich	Port Huron, Mich.
6995	.....	Sch.	Dreadnaught	6	5	45.5	10.2	2.6	1880	Nanticoke, Md	Crisfield, Md.
157025	.....	Sch.	Dreadnaught	7	6	32.2	12.7	2.6	1880	Calcasieu, La	Brashear, La.

MERCHANT SAILING VESSELS OF THE UNITED STATES—Continued.

Official No.	Signal letters.	Rig.	Name of vessel.	Gross tonnage.	Net tonnage.	Length.	Breadth.	Depth.	When built.	Where built.	Home port (where permanent document issues).
						Feet.	*Feet.*	*Feet.*			
157252	.....	Slp.	Dreadnaught	11	11	36.0	14.6	3.8	1889	Bellport, N. Y	Somers Point, N. J.
157306	.....	Sch.	Dreadnaught	5	5	35.0	10.8	3.0	1891	Nandua, Va	Cape Charles, Va.
157330	.....	Sch.	Dreadnaught	8	7	44.0	10.0	3.0	1884	Brunswick, Ga	Brunswick, Ga.
6729	.....	Slp.	Dreadnot	7	7	32.0	13.2	4.0	1872	Milford, Conn	New Haven, Conn.
6927	.....	Slp.	Dreadnot	8	7	31.0	11.6	4.7	1877	New Shoreham, R. I	Newport, R. I.
6989	.....	Slp.	Dreadnot	9	8	31.6	12.9	3.4	1879	Charleston, S. C	Charleston, S. C.
6024	.....	Slp.	Dream	10	10	35.8	13.8	4.1	1865	New London, Conn	Baltimore, Md.
6851	.....	Slp.	Dream	6	6	32.2	14.3	2.9	1874	Savannah, Ga	Savannah, Ga.
6959	.....	Slp.	Dream	16	16	38.0	15.0	4.0	1878	Greenport, N. Y	Do.
6981	.....	Sch.	Dream	12	11	39.3	13.2	5.4	1879	Bull Island, S. C	Charleston, S. C.
6992	.....	Slp.	Dream	14	14	44.5	16.1	5.5	1879	Salem, Mass	Boston, Mass.
157333	.....	Slp.	Drift	6	6	31.8	11.6	3.7	1891	Red Bluff, Tex	Galveston, Tex.
157409	.....	Sch.	Drift	8	8	27.6	11.0	5.3	1894	Madrone, Wash	Seattle, Wash.
6201	.....	Sch.	Driver	137	130	103.0	26.0	8.0	1856	Milwaukee, Wis	Milwaukee, Wis.
6009	.....	Sch.	Drucilla	21	20	49.6	17.1	5.3	1847	Somerset County, Md	Camden, N. J.
157281	.....	Sch.	Drucilla	11	7	51.0	14.0	3.2	1890	....do	Crisfield, Md.
157121	K. C. J. N.	Sch.	[1]Druid	120	114	79.2	23.5	9.0	1883	Mahone Bay, Nova Scotia	Thomaston, Me.
157346	.....	Slp. y.	Druid	16	15	44.3	14.5	4.7	1885	Chicago, Ill	Chicago, Ill.
157392	.....	Sch.	Drummer	16	15	46.7	15.0	4.3	1893	New Berlin, Fla	Jacksonville, Fla.
157423	.....	Slp. y.	Drusilla	8	7	44.8	9.5	3.9	1892	Bristol, R. I	New London, Conn.
157142	.....	Sch.	Druzilla B. Lee	14	9	43.4	15.7	4.2	1885	Leesburg, N. J	Bridgeton, N. J.
126738	.....	Slp.	*Duane	15	14	41.3	14.3	4.6	1890	Tottenville, N. Y	New York, N. Y.
157313	.....	*Slp.	Duck	9	8	37.7	11.5	3.9	1889	Washington, D. C	Washington, D. C.
157151	.....	Slp.	Dude	5	5	25.3	10.4	3.2	1884	Port Jefferson, N. Y	Port Jefferson, N. Y.
6310	.....	Slp.	Dudley	20	19	40.6	13.6	4.8	1865	City Island, N. Y	New York, N. Y.
157366	.....	Sch.	Dundee	1,043	991	211.0	35.0	16.5	1893	West Bay City, Mich	Cleveland, Ohio.
157427	.....	Slp.	Dundee	12	12	40.0	15.5	3.6	1895	Corpus Christi, Tex	Corpus Christi, Tex.
157456	.....	Sch.	Duxbury	37	30	61.5	19.0	5.1	1896	Benicia, Cal	San Francisco, Cal.
			E.								
126221	.....	Sch.	E. L. G	13	12	40.6	12.9	4.2	1890	Charlotte, N. Y	Rochester, N. Y.
8120	H. T. W. M.	Sch.	E. Arcularius	99	94	79.0	22.0	8.3	1851	South Thomaston, Me	Rockland, Me.
8275	.....	Sch.	E. Blessey	31	21	61.6	21.3	4.6	1866	Fish River, Ala	Shieldsboro, Miss.
135000	.....	Sch.	E. Brush	42	40	60.8	20.6	5.4	1873	Smithtown, N. Y	Port Jefferson, N. Y.
135196	.....	Sch.	E. Charley	10	10	40.0	12.0	3.9	1876	Hunting Quarter, N. C	Beaufort, N. C.
8019	.....	Sch.	E. Fowler	33	20	56.2	19.4	5.3	1867	Leesburg, N. J	Bridgeton, N. J.
136105	.....	Sch.	E. Glennan	7	7	35.7	12.6	2.9	1889	Biloxi, Miss	Mobile, Ala.
136012	.....	Sch.	E. Goldstrom	9	8	48.0	12.8	3.5	1883	Monie, Md	Crisfield, Md.
136646	.....	Sch. y.	E. Harries	7	7	32.5	10.8	5.2	1897	St. Joseph, Mich	Chicago, Ill.
135893	.....	Sch.	E. Hempstead	19	18	46.0	16.2	4.7	1886	East Pass, Fla	Pensacola, Fla.
8966	.....	Sch.	E. Hubbs	24	20	59.0	17.1	4.4	1874	Kinnekeet, N. C	Edenton, N. C.
136653	.....	Slp.	E. Lane	5	5	28.0	11.5	3.5	1890	Northport, N. Y	Patchogue, N. Y.
136502	.....	Sch.	E. McNickol	28	27	53.0	16.7	6.8	1895	Bristol, Me	Machias, Me.
7306	.....	Sch.	E. Scoville	102	97	90.0	24.0	8.0	1861	Huron, Ohio	Milwaukee, Wis.
7733	.....	Slp.	E. Stearns	39	37	51.6	23.0	5.3	1852	Brooklyn, N. Y	New York, N. Y.
7008	H. F. L. Q.	Sch.	E. Waterman	107	91	91.1	23.6	7.8	1868	Washington, N. J	Calais, Me.
135530	.....	Sch.	E. Wheeler	11	10	38.5	13.0	3.1	1881	Piney Point, N. C	Beaufort, N. C.
135534	.....	Sch.	E. A. Cranmer	23	21	45.8	17.3	5.2	1881	Greenbank, N. J	Somers Point, N. J.
8305	.....	Sch.	E. A. Cummins	58	46	75.0	17.6	6.2	1856	Leipsic, Del	Richmond, Va.
136539	.....	Slp.	E. A. Hooper	9	9	36.2	11.6	4.8	1896	Manchester, Mass	Gloucester, Mass.
136295	.....	Sch.	E. A. Whitmore	38	36	55.1	18.5	5.4	1892	Millbridge, Me	Southwest Harbor, Me.
8020	.....	Sch.	E. B. Fithian	25	16	49.2	17.2	4.9	1865	Greenwich, N. J	Richmond, Va.
136686	.....	Sch.	E. B. Shull	9	5	42.0	12.5	3.2	1898	Beaufort, N. C	Beaufort, N. C.
135516	J. V. K. Q.	Shp.	E. B. Sutton	1,826	1,639	227.8	41.8	17.4	1881	Bath, Me	New York, N. Y.
135418	J. T. N. G.	Sch.	E. C. Allen	499	420	144.2	34.6	15.1	1879	....do	Bath, Me.
7829	H. G. F. L.	Sch.	E. C. Gates	133	103	100.0	27.0	7.3	1867	Perry, Me	Calais, Me.
8903	.....	Sch.	E. C. Hay	63	60	70.0	25.1	5.9	1873	Sinepuxent, Md	Newark, N. J.
8304	.....	Slp.	E. C. Holland	5	5	33.8	11.9	2.6	.....	Charleston, S. C	Charleston, S. C.
136552	.....	Sch.	E. C. Hussey	81	41	82.0	22.0	9.4	1896	Essex, Mass	Salem, Mass.
8992	J. P. B. T.	Sch.	E. C. Knight, jr	247	234	121.3	32.4	9.0	1874	Port Republic, N. J	Philadelphia, Pa.
135149	.....	Sch.	E. C. Knight	71	68	85.2	20.5	8.6	1875	Brooklyn, N. Y	Do.
136621	K. N. C. T.	Bk.	[3]*E. C. Mowatt*	1,123	1,026	215.0	34.3	20.3	1868	Glasgow, Scotland	Do.
7316	.....	Sch.	E. C. Roberts	273	261	138.0	31.2	10.1	1856	Cleveland, Ohio	Port Huron, Mich.
8560	.....	Slp.	E. C. Strong	8	8	37.0	12.0	3.0	1860	Baltimore, Md	Norfolk, Va.
7015	.....	Sch.	E. C. Thomas	24	16	51.0	18.5	5.7	1856	Somerset, Md	Baltimore, Md.
136549	.....	Sch.	E. C. Ward	9	9	27.5	10.6	4.1	1896	Fairhaven, Wash	Port Townsend, Wash.
8818	.....	Slp.	E. D. Hudson	11	11	36.7	14.6	4.6	1872	Guilford, Conn	Greenport, N. Y.
7069	.....	Slp.	E. D. Post	6	5	26.3	13.0	3.5	1852	Hamburg, Conn	Do.
135926	.....	Slp.	E. E. Smith	5	5	28.0	11.6	3.2	1886	Patchogue, N. Y	Patchogue, N. Y.
136619	.....	Sch.	E. F. Anderson	12	9	34.0	14.7	3.7	1897	Allmondsville, Va	Richmond, Va.
135045	.....	Sch.	E. F. Gamage	12	12	41.3	14.9	4.4	1873	Boothbay, Me	Newport, R. I.
8861	.....	Sch.	E. F. Keene	32	23	61.1	20.1	5.9	1872	Somerset County, Md	Baltimore, Md.
8452	.....	Sch.	E. F. Mead	40	38	62.0	21.8	4.7	1868	Nyack, N. Y	Perth Amboy, N. J.
136432	.....	Sch.	E. G. Burklin	9	8	40.3	15.4	3.3	1894	Back Bay, Miss	Shieldsboro, Miss.
7866	H. G. F. T.	Sch.	E. G. Irwin	188	157	106.0	28.5	8.5	1865	Milton, Del	Baltimore, Md.
8067	.....	Sch.	E. G. Willard	96	91	79.8	23.9	8.4	1859	Cape Elizabeth, Me	Rockland, Me.
8084	.....	Sch.	E. H. Clark	72	69	82.5	23.7	6.0	1865	Newtown, Md	Perth Amboy, N. J.

[1] Formerly British schooner Druid.

[2] Formerly sloop Chief.

[3] Formerly British bark Janet Court.

MERCHANT SAILING VESSELS OF THE UNITED STATES—Continued.

Official No.	Signal letters.	Rig.	Name of vessel.	Gross tonnage.	Net tonnage.	Length.	Breadth.	Depth.	When built.	Where built.	Home port (where permanent document issues).
						Feet.	*Feet.*	*Feet.*			
8661	J. H. W. Q.	Sch.	E. H. King	106	89	85.0	24.9	7.8	1869	Trenton, Me	Eastport, Me.
135582	J. W. D. K.	Sch.	E. H. Weaver	686	652	183.6	35.4	15.5	1882	Bath, Me	New Haven, Conn.
7752		Slp.	E. H. White	61	58	60.6	23.3	7.2	1855	Brooklyn, N. Y	New York, N. Y.
136526	K. M. N. B.	Sch.	E. I. White	477	410	146.7	35.7	12.4	1896	Harrington, Me	Machias, Me.
8923	J. M. W. N.	Sch.	E. J. Hamilton	187	154	111.0	30.0	8.0	1873	Nyack, N. Y	Portland, Me.
8465		Slp.	E. J. Henkle	14	7	42.3	15.2	4.1	1868	Baltimore, Md	Annapolis, Md.
8980		Sch.	E. J. McVea	291	276	140.4	25.7	10.2	1873	Allegan, Mich	Port Huron, Mich.
136404		Sch.	E. K. Willis	15	14	46.5	12.5	4.2	1893	Ocracoke, N. C	Newbern, N. C.
135995	K. F. G. Q.	Sch.	E. K. Wood	520	451	170.2	37.5	11.7	1888	Port Blakeley, Wash	San Francisco, Cal.
8990	J. P. B. K.	Sch.	E. L. Dow	401	337	126.6	31.7	14.8	1874	Noank, Conn	Boothbay, Me.
7448		Sch.	E. L. Morris	36	34	58.0	20.7	4.5	1862	Staten Island, N. Y	Bridgeton, N. J.
13[illegible]370		Slp.	E. M. Darling	9	9	27.5	12.5	4.5	1878	Noank, Conn	Bristol, R. I.
7496	H. F. S. M.	Sch.	E. M. Duffield	92	87	76.0	25.0	7.0	1851	Portland, Conn	Greenport, N. Y.
135251		Sch.	E. M. Klinefelter	23	15	55.5	18.2	5.4	1876	Somerset County, Md	Baltimore, Md.
8598	J. H. M. C.	Sch.	E. M. Sawyer	131	124	94.0	26.2	7.9	1869	Jonesport, Me	Machias, Me.
135728		Sch.	E. M. Skinner	76	72	84.7	24.0	6.2	1883	Churchcreek, Md	Baltimore, Md.
7329		Sch.	E. M. Stanton	152	144	115.0	25.6	7.6	1866	Detroit, Mich	Chicago, Ill.
136235		Sch.	E. M. Tilley	15	14	53.0	17.5	3.7	1891	Washington, N. C	Norfolk, Va.
135875		*Sch.	E. O. Benton	35	34	61.2	15.7	3.1	1878	Hudson, N. Y	Albany, N. Y.
135451		Cat.	E. O. Matthews	6	6	28.8	12.1	4.4	1880	Newport, R. I	Newport, R. I.
8909		Sch.	E. P. Beals	373	355	137.3	26.2	11.9	1873	Buffalo, N. Y	Ogdensburg, N. Y.
135539		Sch.	E. P. Evans	36	34	62.5	20.2	5.6	1881	Pungoteague, Va	Annapolis, Md.
8981		Sch.	E. P. Ferry	36	18	66.8	15.0	7.6	1873	Chicago, Ill	Duluth, Minn.
7810		Slp.	E. P. Snellgrove	10	9	32.4	13.6	4.3	1866	Jersey City, N. J	Norfolk, Va.
8982		Sch.	E. R. Blake	201	191	121.2	27.4	8.1	1867	Port Washington, Wis	Chicago, Ill.
135812		Sch.	E. R. Gandy	10	7	46.2	14.4	3.5	1884	Somerset County, Md	Crisfield, Md.
136247		Sch.	E. R. Gandy	10	9	51.3	13.8	3.6	1891	St. Peters, Md	Cape Charles, Va.
135178		Slp.	E. R. Thomas	6	6	30.3	11.6	2.6	1875	Accomac County, Va	Crisfield, Md.
135294		Slp.	E. R. Tilton	6	5	27.0	11.8	3.0	1875	Bluepoint, N. Y	New York, N. Y.
135745		Sch.	E. S. Dickerson	33	31	52.0	20.5	5.4	1883	Bayshore, N. Y	Patchogue, N. Y.
8727		Sch.	E. S. Ingersoll	8	8	36.0	11.6	2.9	1871	English Creek, N. J	Chincoteague, Va.
135617		Sch.	E. S. Johnson	90	71	88.5	24.0	7.3	1882	Baltimore, Md	Baltimore, Md.
136013		Sch.	E. S. Mace	11	6	52.0	13.9	3.7	1888	Monie, Md	Crisfield, Md.
8969	J. N. T. G.	Bkn.	E. S. Powell	577	558	147.0	36.7	15.0	1874	Tottenville, N. Y	New York, N. Y.
8769		Sch.	E. S. Wilson	24	23	50.0	16.7	5.2	1871	Millbridge, Me	Rockport, Me.
136010		Sch.	E. S. Wilson	44	42	69.4	20.8	6.0	1888	Madison, Md	Crisfield, Md.
136066		Sch.	E. T. Hamor	52	50	63.8	21.8	5.9	1889	Eden, Me	Southwest Harbor, Me.
8938		Sch.	E. T. Judd	389	369	149.5	29.6	11.4	1872	Bay City, Mich	Port Huron, Mich.
136086		Sch.	E. T. Mace	7	7	46.0	11.5	3.0	1889	Dorchester County, Md	Crisfield, Md.
8335		Slp.	E. T. Moore	24	23	45.3	17.2	4.9	1867	Patchogue, N. Y	Newport News, Va.
135353		Slp.	E. V. Capitola	17	16	46.0	16.7	4.4	1878	Crisfield, Md	Baltimore, Md.
7355	H. F. R. M.	Sch.	E. V. Glover	307	292	116.5	29.9	8.9	1867	Bridgeport, Conn	New York, N. Y.
135776		Slp.	E. W. Stateman	7	6	29.3	11.0	3.4	1884	Jersey City, N. J	Perth Amboy, N. J.
7770	H. G. D. B.	*Sch.	E. W. Stetson	1,141	1,084	173.2	38.2	23.6	1862	Newcastle, Me	New York, N. Y.
135924		Sch.	E. W. Tunnell	63	60	76.3	20.5	8.6	1887	Brooklyn, N. Y	*Wilmington, Del.
8353		Sch.	E. M. J. Betty	25	23	50.6	15.8	5.2	1868	Hatteras, N. C	Bridgeport, Conn.
135161		Sch.	E. R. S. Dougherty	16	10	50.0	16.6	4.5	1875	Somerset County, Md	Tappahannock, Va.
135587		Sch.	E. T. C. Gaspard	28	26	58.0	20.7	4.4	1882	Jordan River, Miss	New Orleans, La.
135806		Sch.	E. James Tull	19	12	55.0	16.6	4.7	1882	Pocomoke City, Md	Annapolis, Md.
7486		Sch.	E Pluribus Unum	21	20	53.2	16.5	4.8	1855	Salem, Mass	Deer Isle, Me.
8289		Lgr.	E Puir Si Mouva	8	7	35.8	11.4	3.2	1867	New Orleans, La	Brashear, La.
136017		Sch.	E. Vannah Smith	10	9	53.5	14.0	3.7	1888	Somerset County, Md	Baltimore, Md.
136533		Sch.	E. and S	7	5	43.5	9.5	2.8	1895	Wilmington, N. C	Wilmington, N. C.
135043	J. P. V. C.	Sch.	E. and G. W. Hinde	115	91	89.0	26.0	8.3	1874	Calais, Me	Calais, Me.
8024		Sch.	E. and S. Mayhew	37	35	59.5	19.5	5.3	1866	Leesburg, N. J	Baltimore, Md.
7244		Sch.	Eagle	21	20	43.0	12.8	6.1	1854	Duxbury, Mass	Castine, Me.
135293	J. S. K. B.	Sch.	Eagle	102	97	83.4	26.5	6.5	1877	Steuben, Me	Bangor, Me.
135390		Sch.	Eagle	20	19	46.6	18.7	3.5	1879	Freeport, Fla	Pensacola, Fla.
135560		Slp.	Eagle	10	9	37.0	13.6	3.6	1882	Woodsburg, N. Y	New York, N. Y.
135820		Slp.	Eagle	8	8	36.0	12.0	3.0	1884	Wallisville, Tex	Galveston, Tex.
135944		Slp.	Eagle	12	11	41.0	15.0	3.6	1887	Portsmouth, Va	Norfolk, Va.
136027		Sch.	Eagle	7	6	34.5	12.7	2.8	1888	Corpus Christi, Tex	Corpus Christi, Tex
136185		Slp.	Eagle	7	7	25.0	13.3	4.9	1891	Noank, Conn	Newport, R. I.
115846	J. W. F. C.	Sch.	[1]Eaglet	130	124	95.2	27.0	6.6	1882	Millbridge, Me	Do.
136607		Slp.	Eagle Bird	8	7	31.6	13.7	3.5	1896	Mount Pleasant, S. C	Charleston, S. C.
136080	K. N. J. S.	*Sch.	Eagle Hill	911	843	195.0	34.8	17.6	1898	Noank, Conn	Philadelphia, Pa.
136199	K. J. M. P.	Sch.	Eagle Wing	1,232	1,076	219.7	40.1	20.8	1891	Kennebunk Port, Me	Fall River, Mass.
136377		Slp.	Earl	8	8	30.0	11.5	5.2	1893	Seattle, Wash	Seattle, Wash.
136581		Slp.	Earl	6	6	38.9	13.1	2.8	1896	Hudson, Md	Baltimore, Md.
136332		Sch.	Earle	14	13	51.2	14.4	3.3	1892	Smyrna, N. C	Norfolk, Va.
135982		Sch.	Earl Biscoe	41	39	79.5	22.0	3.6	1888	Washington, D. C	Washington, D. C.
8857	J. M. H. G.	Sch.	Earl P. Mason	535	462	145.0	34.8	15.2	1872	Kennebunk, Me	Providence, R. I.
136651		Slp.	Earl Paul Crabtree	5	5	28.5	9.7	5.0	1896	Friendship, Me	Brooklin, Me.
136415		Sch.	Earl and Nettie	24	23	46.6	15.5	6.5	1893	Bath, Me	Newport, R. I.
135507		Sch.	Early Bird	58	46	74.8	22.3	6.4	1880	Solomons Island, Md	Baltimore, Md.
135719		Sch.	East Lynne	25	24	52.0	18.3	5.2	1883	Dorchester County, Md	Crisfield, Md.
7029		Sch.	East New Market	52	49	65.0	23.3	5.5	1855	do	Annapolis, Md.

[1] Formerly schooner Susie J. Sawyer.

MERCHANT SAILING VESSELS OF THE UNITED STATES—Continued.

Official No.	Signal letters.	Rig.	Name of vessel.	Gross tonnage.	Net tonnage.	Length.	Breadth.	Depth.	When built.	Where built.	Home port (where permanent document issues).
						Feet.	*Feet.*	*Feet.*			
136373	.....	Slp.	Eastern Belle	7	7	34.5	10.5	5.4	1893	Deer Isle, Me	Brooklin, Me.
7098	.....	Sch.	Eastern Light	74	71	73.0	21.0	7.6	1847	Chelsea, Mass	Machias, Me.
7423	.....	Sch.	Eastern Light	70	66	72.0	20.9	7.8	1866	Kennebunk, Me	Marblehead, Mass.
7387	.....	Sch.	Eastern Queen	60	57	70.1	20.8	7.4	1860	Essex, Mass	Gloucester, Mass.
8726	.....	Sch.	Eastern Queen	68	64	77.4	22.7	7.0	1871	Eden, Me	Ellsworth, Me.
136007	.....	Slp.	Eastport	7	7	31.2	13.3	3.5	1886	Eastport, N. Y	Patchogue, N. Y.
135094	.....	Cat.	Eben Baldwin	7	7	32.0	13.1	3.3	1883	Patchogue, N. Y	St. Augustine, Fla.
135108	.....	Sch.	Eben Parsons	91	86	80.5	22.6	8.4	1875	Gloucester, Mass	Gloucester, Mass.
135645	.....	Sch.	Eben D. Jordan	68	65	73.2	21.2	9.8	1883	Boston, Mass	New York, N. Y.
26168	.....	Sch.	[1] Ebenezer	157	150	103.3	24.1	9.6	1847	Buffalo, N. Y	Milwaukee, Wis.
136136	.....	Sch.	Ebenezer	39	37	57.0	15.5	5.0	1890	Ephraim, Wis	Do.
136166	K. H. V. G.	Sch.	Ebenr. Haggett	841	766	178.8	36.5	17.9	1890	Damariscotta, Me	Damariscotta, Me.
8346	.....	Slp.	Echo	6	6	29.2	12.5	3.0	1869	Brookhaven, N. Y	Bridgeport, Conn.
136289	.....	Sch.	[2] Echo	19	18	40.0	16.0	4.0	1866	St. John, New Brunswick	Calais, Me.
135912	.....	Slp.	Echo	6	6	26.7	12.6	2.6	1880	Guilford, Conn	Greenport, N. Y.
136578	K. M. T. V.	Bkn.	Echo	707	650	183.0	39.4	15.0	1896	North Bend, Oreg	San Francisco, Cal.
7991	H. T. R. F.	Sch.	Eclipse	233	221	120.0	29.3	9.3	1852	New York, N. Y	Do.
8333	.....	Sch.	Eclipse	67	64	73.5	23.4	6.6	1863	Northport, N. Y	Coldspring, N. Y.
8665	.....	Sch.	Eclipse	43	41	62.0	18.5	7.1	1870	Mystic, Conn	Galveston, Tex.
135064	.....	Sch.	Eclipse	23	22	47.0	16.6	5.2	1874	Lancaster County, Va	Newport News, Va.
135748	J. T. B. K.	Ship.	Eclipse	1,594	1,469	221.7	40.3	24.3	1878	Bath, Me	San Francisco, Cal.
135504	K. D. W. N.	Slp. y.	Eclipse	25	23	48.8	16.7	5.9	1881	Port Washington, N. Y	New York, N. Y.
136008	.....	Slp.	Eclipse	10	9	30.0	12.8	4.3	1888	Boothbay, Me	Gloucester, Mass.
136383	.....	Slp.	Eclipse	7	7	25.5	12.0	4.0	1893	Dennis, Mass	Dennis, Mass.
136590	.....	Sch.	Eclipse	13	10	37.8	15.0	3.5	1896	Dauphin Island, Ala	Mobile, Ala.
8351	.....	Slp.	Ed	62	59	55.5	27.0	6.4	1866	Astoria, N. Y	New York, N. Y.
136363	.....	Sch.	Ed McWilliams	743	706	200.0	35.0	13.6	1893	West Bay City, Mich	Detroit, Mich.
135494	.....	Sch. y.	Ed Volley	18	5	43.5	13.9	3.6	1881	Sebewaing, Mich	Do.
136225	.....	Slp. y.	Eda	7	6	25.7	10.6	5.4	1889	Beverly, Mass	Boston, Mass.
136399	.....	Slp.	Eda	6	6	30.8	11.9	3.6	1893	Cedar Bayou, Tex	Galveston, Tex.
136483	.....	Slp.	Eda	5	5	32.4	11.0	3.2	1894	Bayou Vermilion, La	Brashear, La.
136204	.....	Slp.	Eda J. Morse	9	8	31.6	12.3	5.6	1891	Friendship, Me	Deer Isle, Me.
135051	J. Q. C. P.	Sch.	Eddie	119	113	104.0	26.6	7.0	1874	Dorchester County, Md	Baltimore, Md.
135249	.....	Slp.	Eddie	6	6	27.0	12.0	3.0	1876	Patchogue, N. Y	Newport News, Va.
135437	.....	Cat.	Eddie	5	5	25.5	11.0	3.4	1880	Hyannisport, Mass	Provincetown, Mass.
136294	.....	Sch.	Eddie	30	28	59.5	17.6	3.6	1892	Mount Clemens, Mich	Detroit, Mich.
135692	.....	Sch.	Eddie Cook	10	9	43.1	14.5	3.3	1883	Cambridge, Md	Baltimore, Md.
135670	.....	Sch.	Eddie Davidson	82	77	78.8	23.1	7.7	1883	Boothbay, Me	Gloucester, Mass.
136198	.....	Sch.	Eddie Pert	11	10	32.5	11.0	4.7	1891	Lynn, Mass	Salem, Mass.
8622	.....	Sch.	Eddie A. Minot	15	14	45.3	14.6	5.0	1870	Harpswell, Me	Boston, Mass.
8940	.....	Sch.	Eddy	39	37	60.0	22.0	4.2	1873	San Francisco, Cal	San Francisco, Cal.
8360	.....	Sch.	Eden	40	30	58.4	20.5	6.4	1864	Somerset County, Md	Philadelphia, Pa.
7596	.....	Slp.	Edgar	15	14	46.0	15.0	4.5	1864	Keyport, N. J	Perth Amboy, N. J.
135126	.....	Slp.	Edgar Bernard	16	15	41.5	15.7	4.3	1875	Glenwood, N. Y	New York, N. Y.
136430	.....	Sch.	Edgar Randall	62	59	75.3	20.0	8.2	1894	Essex, Mass	Salem, Mass.
135969	K. F. B. N.	Sch.	Edgar C. Ross	399	379	144.2	34.3	10.2	1888	Bath, Me	Seaford, Del.
135752	.....	Sch.	Edgar M. Schall	30	21	62.3	17.8	5.3	1883	Baltimore, Md	Baltimore, Md.
135272	.....	Sch.	Edgar S. Foster	99	78	87.0	23.3	8.3	1877	Essex, Mass	Bucksport, Me.
8784	.....	Sch.	Edgar Lee Langley	32	30	54.7	19.2	4.8	1871	Salem, N. J	Bridgeton, N. J.
135973	.....	Slp.	Edison	14	8	42.0	15.5	4.3	1888	Dividing Creek, N. J	Do.
7634	.....	Slp.	Edith	47	45	52.4	20.6	7.2	1852	Brooklyn, N. Y	New York, N. Y.
8633	.....	Slp.	Edith	16	16	40.8	17.4	4.4	1870	Greenport, N. Y	Sag Harbor, N. Y.
135441	.....	Slp. y.	Edith	13	13	41.5	10.0	7.5	1880	Boston, Mass	Marblehead, Mass.
135613	.....	Slp.	Edith	8	7	36.5	13.8	2.8	1882	Crisfield, Md	Crisfield, Md.
136371	.....	Slp.	Edith	5	5	26.9	10.5	4.5	1893	Deer Isle, Me	Deer Isle, Me.
136401	.....	Slp.	Edith	6	6	27.2	10.3	4.2	1891	Bristol, Me	Boothbay, Me.
136418	.....	Slp.	Edith	5	5	27.2	11.0	3.2	1881	Essex, Conn	Greenport, N. Y.
136559	.....	Sch.	Edith	23	19	52.6	14.8	3.9	1896	Hatteras, N. C	Newbern, N. C.
136571	.....	Sch.	Edith	22	14	50.0	14.0	5.0	1896	Waldport, Oreg	Yaquina, Oreg.
150201	.....	Sch. y.	[3] Edith	12	12	37.2	13.7	4.2	1880	New London, Conn	New Haven, Conn.
136666	.....	Sch.	Edith	16	16	42.9	13.0	4.7	1898	Port Discovery, Wash	Port Townsend, Wash.
136503	.....	Sch.	Edith A	7	7	31.8	9.6	5.0	1886	Hawks Park, Fla	St. Augustine, Fla.
136040	.....	Slp.	Edith I.	7	7	29.0	11.5	4.9	†1889	Gloucester, Mass	Gloucester, Mass.
135959	.....	Sch.	Edith M	6	6	46.4	11.4	3.0	1865	St. Peters Creek, Md	Annapolis, Md.
136313	.....	Slp.	Edith M	5	5	37.0	12.5	3.3	1892	Bristol, R. I	Patchogue, N. Y.
136317	.....	Slp.	Edith S	7	7	33.0	13.8	3.6	1892	Patchogue, N. Y	Do.
136638	.....	Sch.	Edith Creighton	6	6	39.0	13.7	2.8	1897	Fishing Creek, Md	Crisfield, Md.
135737	.....	Sch.	Edith Emery	90	86	81.8	22.9	8.4	1883	Essex, Mass	Boston, Mass.
8592	.....	Sch.	Edith Fowle	28	21	53.5	17.8	4.4	1869	Atlantic, N. Y	Norfolk, Va.
135683	K. B. H. R.	Sch.	Edith McIntyre	160	126	99.4	24.9	9.5	1883	Bath, Me	Boston, Mass.
136497	.....	Sch.	Edith Marcy	27	26	69.0	19.0	5.7	1895	Solomons Island, Md	Newport News, Va.
135748	.....	Sch.	Edith May	37	35	78.0	23.0	3.6	1883	Accotink, Va	Washington, D. C.
136403	.....	Sch.	Edith Muir	13	9	54.0	14.8	4.0	1893	St. Peters Creek, Md	Annapolis, Md.
136117	K. H. D. Q.	Sch.	Edith Olcott	1,194	1,146	192.4	41.4	18.4	1890	Bath, Me	New York, N. Y.
8336	.....	Slp.	Edith Thurber	9	8	34.0	13.4	3.8	.....	.....	Do.
136546	.....	Sch.	Edith E Dennis	102	97	86.6	26.5	6.8	1896	Greenport, N. Y	Greenport, N. Y.
136147	.....	*Sch.	Edith H. Koyen	38	36	55.6	17.0	5.5	1890	Washington Harbor, Wis	Milwaukee, Wis.

[1] Formerly schooner Watts Sherman. [2] Formerly British schooner Linnet. [3] Formerly schooner Pilot's Bride. † Rebuilt, 1889.

MERCHANT SAILING VESSELS OF THE UNITED STATES—Continued.

Official No.	Signal letters.	Rig.	Name of vessel.	Gross tonnage.	Net tonnage.	Length.	Breadth.	Depth.	When built.	Where built.	Home port (where permanent document issues).
						Feet.	*Feet.*	*Feet.*			
136124	K. H. F. G.	Sch.	Edith L. Allen	969	920	185.3	39.1	18.4	1890	Richmond, Me	Bath, Me.
135212		Sch.	Edith L. Conley	58	55	71.0	21.0	7.0	1876	Gloucester, Mass	Provincetown, Mass.
136081		Slp.	Edith L. Leonard	10	9	42.5	14.8	3.3	1889	Cambridge, Md	Baltimore, Md.
136318		Sch.	Edith M. Dryden	10	9	52.5	14.2	3.5	1892	Oriole, Md	Crisfield, Md.
136253	K. L. B. R.	Sch.	Edith M. Prior	111	78	90.8	23.4	9.7	1891	Essex, Mass	Gloucester, Mass.
136100		Sch.	Edith M. Thompson	21	20	48.5	15.8	6.0	1889	Bristol, Me	Waldoboro, Me.
136269		Sch.	Edith M. McInnis	84	80	85.2	22.8	9.0	1892	Essex, Mass	Gloucester, Mass.
135751		Sch.	Edith S. Walen	82	78	79.4	22.4	8.2	1884	....do	Do.
135767		Sch.	Edith W. Scott	42	39	61.0	21.4	5.5	1884	Cambridge, Md	Baltimore, Md.
135839		Sch.	Edith and Emma	27	25	53.0	20.0	3.9	1884	Haverstraw, N. Y	New York, N. Y.
136234	K. J. S. N.	Sch.	Edith and May	128	103	95.4	26.2	7.3	1891	Millbridge, Me	Machias, Me.
135576		Lgr.	Editor	6	5	34.4	12.3	3.2	1896	Wax Bayou, La	Brashear, La.
136614		Sch.	Edmund S	8	6	29.0	11.3	4.8	1897	Rockland, Me	Rockland, Me.
7668		Sch.	Edmund Driggs	41	39	66.0	18.5	7.6	1864	Brooklyn, N. Y	Brunswick, Ga.
8937	J. N. B. K.	Bk.	Edmund Phinney	751	656	156.5	33.6	18.7	187[illegible]	Deering, Me	Portland, Me.
7018		Sch.	Edmund S. Conner	20	12	49.6	15.9	4.6	1841	[illegible]delphia, Pa	Bridgeton, N. J.
8642		Sch.	Edmund S. C. Guyant	32	22	57.0	19.3	4.7	1870	....do	Camden, N. J.
7999		Sch.	Edna	53	40	66.0	18.6	4.6	1866	New Liverpool, Mich	Detroit, Mich.
135159		Slp.	Edna	7	6	32.5	11.0	3.0	1875	Traversville, N. Y	New York, N. Y.
135174		Sch.	Edna	5	5	25.3	13.6	2.9	1873	Biloxi, Miss	Mobile, Ala.
135825		Cat.	Edna	5	5	27.0	11.4	3.7	1884	Osterville, Mass	Hyannis, Mass.
135875		Slp.	Edna	8	8	27.2	13.1	3.6	1886	Noank, Conn	Greenport, N. Y.
136098	K. G. R. C.	Sch.	Edna	325	282	122.5	32.7	10.4	1889	Columbia Falls, Me	Machias, Me.
136167		Slp.	Edna	5	5	36.4	10.0	2.8	1890	Harkers Island, N. C	Beaufort, N. C.
136376		Slp. y.	Edna	8	7	27.2	11.0	5.4	1884	South Boston, Mass	Salem, Mass.
136443		Slp.	Edna	6	6	28.0	12.3	3.3	1888	Leeds Point, N. J	Somers Point, N. J.
136447		Slp.	Edna	7	6	24.0	11.0	5.9	1894	Canaversl, Fla	St. Augustine, Fla.
136509		Sch.	Edna	10	10	48.0	12.5	2.9	1895	Cedarrun, N. J	Tuckerton, N. J.
136541		Slp.	Edna	12	8	36.5	13.4	5.9	1896	Beverly, Mass	Salem, Mass.
136652		Slp.	Edna	8	5	29.0	10.7	3.7	1897	Savannah, Ga	Savannah, Ga.
136071		Slp.	Edna B	10	9	36.6	13.3	4.1	1889	Double Bayou, Tex	Galveston, Tex.
136107		Slp.	Edna B	7	7	31.3	13.2	3.5	1890	Patchogue, N. Y	Patchogue, N. Y.
136226		Slp.	Edna B	8	8	36.9	11.8	3.0	1891	Suffolk, Va	Norfolk, Va.
136527		Sch.	Edna B	7	5	35.2	11.5	3.2	1895	Longbeach, Miss	Shieldsboro, Miss.
136629		Sch.	Edna B	5	5	38.0	13.0	2.6	1897	Elliott, Md	Crisfield, Md.
136656		Slp.	Edna M	5	5	28.0	9.3	3.4	1889	Seattle, Wash	Seattle, Wash.
135623		Sch.	Edna Earl	42	29	64.9	22.3	6.2	1882	Somerset County, Md	Baltimore, Md.
136572		Sch.	Edna Greenhut	15	14	38.7	16.2	5.2	1896	Point Washington, Fla	Pensacola, Fla.
136249		Sch.	Edna May	10	9	46.0	14.5	3.8	1891	Pocomoke City, Md	Newport News, Va.
136661		Sch.	Edna Perry	40	21	64.8	17.4	7.6	1898	Essex, Mass	Boston, Mass.
136688		Sch.	Edna Watts	20	20	43.1	16.2	5.2	1898	Port Blakeley, Wash	Seattle, Wash.
135677	K. B. G. P.	Sch.	Edna A. Pogue	162	154	121.0	23.8	8.2	1883	Cedarville, N. J	Philadelphia, Pa.
135766		Slp.	Edna E. Brown	14	8	38.4	15.6	4.6	1884	Bayport, N. Y	Cape Charles, Va.
136088		Sch.	Edna E. Lockwood	10	9	53.6	15.3	2.7	1889	Tilghmans Island, Md	Crisfield, Md.
135888		Slp.	Edna H. Hulse	6	6	27.8	12.6	3.4	1884	Patchogue, N. Y	Patchogue, N. Y.
136644		Slp.	Edna J. Cox	6	6	37.4	13.7	2.8	1897	Fairmount, Md	Alexandria, Va.
135225		Sch.	Edna M. Lore	33	21	54.5	19.3	5.5	1876	Mauricetown, N. J	Camden, N. J.
136237		Sch.	Edna and Alice	22	21	53.4	17.0	4.6	1891	Rockhall, Md	Baltimore, Md.
136165	K. H. V. C.	Sch.	Edna and Emma	182	173	119.7	22.5	8.2	1890	Baltimore, Md	Do.
136022		Sch.	Edna and Etta	6	6	33.7	9.6	2.3	1883	Bakersville, N. J	Somers Point, N. J.
136085		Sch.	Edna and Nellie	13	12	51.0	14.8	3.7	1889	Pocomoke City, Md	Annapolis, Md.
136177		Slp.	Edna and Zadok	10	5	36.0	14.0	3.5	1891	Leesburg, N. J	Bridgeton, N. J.
135453		Slp.	Edward	14	13	40.0	15.2	4.2	1880	Charleston, S. C	Charleston, S. C.
136176		Sch.	Edward Corrigan	16	15	47.9	16.6	4.6	1891	Bon Secour, Ala	Mobile, Ala.
7675		Slp.	Edward Crolius	51	42	60.0	22.5	5.0	1858	Nyack, N. Y	New York, N. Y.
8134		Slp.	Edward Crowell	8	7	34.0	12.0	3.0	.....	Perth Amboy, N. J	Perth Amboy, N. J.
8688		Sch.	Edward Daiger	51	34	64.6	22.0	6.8	1870	Somerset County, Md	Baltimore, Md.
135711		Sch.	Edward Dean	19	18	46.2	16.0	4.0	1883	Alexandria, Va	Alexandria, Va.
8991		Sch.	Edward Grover	77	73	79.6	21.6	7.8	1874	Essex, Mass	Gloucester, Mass.
7278		Slp.	Edward Home	6	6	32.0	13.3	2.9	.....		Cape Charles, Va.
8997		Sch.	Edward Kelley	776	737	187.0	35.0	14.0	1874	Port Huron, Mich	Detroit, Mich.
7548	H. F. T. N.	Sch.	Edward Lameyer	145	137	91.4	24.9	8.2	1859	Newburyport, Mass	Rockland, Me.
8396		Sch.	Edward Leary	33	22	60.6	20.2	5.5	1866	Somerset County, Md	Annapolis, Md.
135042	J. P. T. V.	Bk.	Edward May	928	859	169.3	35.5	21.3	1874	Boston, Mass	San Francisco, Cal.
135628	J. W. P. L.	Shp.	Edward O'Brien	2,270	2,157	259.1	42.5	21.5	1882	Thomaston, Me	New York, N. Y.
135263	J. S. F. N.	Sch.	Edward Parke	147	140	107.0	29.7	8.7	1877	Eureka, Cal	San Francisco, Cal.
7791		Sch.	Edward Perry	23	22	48.7	17.3	4.3	1854	Milton, Del	Newport News, Va.
136037		Cat.	Edward Preston	6	6	29.9	12.8	3.5	1889	Patchogue, N. Y	Patchogue, N. Y.
7097		Sch.	Edward Rich	74	70	79.5	22.6	7.8	1867	Chelsea, Mass	Boston, Mass.
135476		Slp.	Edward Reed	10	9	30.8	13.4	4.0	1881	Somers Point, N. J	Somers Point, N. J.
136532	K. M. P. G.	Sch.	Edward Smith	440	352	147.9	36.2	10.6	1896	Bath, Me	New York, N. Y.
135714	K. B. Q. W.	Sch.	Edward Stewart	398	353	140.9	33.1	12.2	1883	Brewer, Me	Bangor, Me.
136400		Slp.	Edward Tilton	14	13	36.0	14.0	4.2	1892	West Pointpleasant, N. J	Perth Amboy, N. J.
135730		Sch.	Edward Trevoy	93	66	81.4	22.8	7.8	1883	Boothbay, Me	Gloucester, Mass.
136537		Slp.	Edward Westerbeke	9	8	35.5	14.1	3.6	1896	[illegible]dale, N. Y	Patchogue, N. Y.
7343		Sch.	Edward Wright	23	16	47.5	14.8	5.2	1851	[illegible]merset County, Md	Baltimore, Md.
136175		Sch.	Edward A. Perkins	90	86	89.6	23.5	9.4	1891	Essex, Mass	Gloucester, Mass.
136281		Sch.	Edward A. Rich	83	58	81.0	23.0	9.2	1892	....do	Do.

MERCHANT **SAILING** VESSELS OF THE UNITED STATES—Continued.

Official No.	Signal letters.	Rig.	Name of vessel.	Gross tonnage.	Net tonnage.	Length.	Breadth.	Depth.	When built.	Where built.	Home port (where permanent document issues).
						Feet.	*Feet.*	*Feet.*			
135885	.....	Slp.	Edward C. Burton	15	10	40.0	15.0	4.5	1886	Marcushook, Pa	Philadelphia, Pa.
135899	.....	Slp.	Edward C. Vannaman, jr	15	10	41.5	16.1	4.2	1886	Mauricetown, N. J	Bridgeton, N. J.
136597	.....	Slp.	Edward D. Potts	9	5	33.0	13.6	3.7	1897	Leesburg, N. J	Do.
135742	.....	Sch.	Edward E. Barrett	69	65	83.2	21.2	8.5	1883	Brooklyn, N. Y	New York, N. Y.
136575	K. M. V. B.	Sch.	Edward E. Briry	1,613	1,408	228.5	42.9	20.3	1896	Bath, Me	Bath, Me.
7731	.....	Sch.	Edward F. Williams	52	50	76.0	21.0	7.7	1863	Brooklyn, N. Y	New York, N. Y.
115901	J. W. T. Q.	Sch.	[1]Edward G. Hight	491	467	132.5	34.5	16.9	1883	Pettys Island, N. J	Baltimore, Md.
136122	K. H. F. C.	Sch.	Edward H. Blake	544	484	154.7	34.6	13.0	1890	Millbridge, Me	Bangor, Me.
136431	.....	Sch.	Edward H. Smeed	26	25	48.8	16.5	6.2	1894	Noank, Conn	Newport, R. I.
136417	K. L. T. S.	Sch.	Edward J. Berwind	1,141	1,023	196.0	40.0	19.0	1894	Camden, N. J	Philadelphia, Pa.
136408	.....	Sch.	Edward J. Roberts	12	12	42.6	15.2	3.9	1894	Fish River, Ala	Mobile, Ala.
13562[illegible]	.....	Sch.	Edward L. Martin	84	80	87.2	23.6	6.8	1882	Sussex County, Del	Baltimore, Md.
135323	J. S. V. B.	Bk.	Edward L. Mayberry	656	624	145.9	32.7	18.5	1878	Yarmouth, Me	New York, N. Y.
135061	.....	Sch.	Edward L. Thomas	7	6	33.3	13.1	3.0	1874	Accomac County, Va	Baltimore, Md.
135549	J. V. R. W.	Sch.	Edward L. Warren	130	124	92.4	27.1	8.0	1882	Searsport, Me	Searsport, Me.
7641	.....	Slp.	Edward M. Banks	25	23	49.4	18.3	4.6	1859	Cow Bay, N. Y	New York, N. Y.
135798	.....	Sch.	Edward M. Hartshorn	28	27	38.0	15.0	8.4	1884	Highlands, N. J	Somers Point, N. J.
135175	J. R. L. V.	Sch.	Edward M. Reed	421	400	133.6	33.8	13.0	1875	Easthaven, Conn	New Haven, Conn.
135768	K. C. L. S.	Sch.	Edward P. Avery	576	482	148.3	35.0	12.6	1884	Bath, Me	Do.
136330	.....	Sch.	Edward R. Howeth	7	6	41.5	11.0	3.0	1886	Fairmount, Md	Crisfield, Md.
135602	.....	Sch.	Edward S. Eveleth	88	84	83.2	22.5	8.2	1883	Essex, Mass	Gloucester, Mass.
135608	J. W. L. D.	Sch.	Edward W. Perry	246	234	122.0	27.0	9.0	1882	Dennisville, N. J	Bridgeton, N. J.
135977	K. F. D. C.	Sch.	Edward W. Young	424	399	149.5	34.4	12.3	1888	East Boston, Mass	Newport, R. I.
136574	.....	Sch.	Edward and Lesta	15	15	50.2	13.6	3.9	1896	Port Haywood, Va	Newport News, Va.
135911	.....	Sch.	Edwin	9	9	36.4	10.4	3.1	1880	Newark, N. J	Beaufort, N. C.
135491	.....	Sch.	Edwin C	79	75	84.0	23.9	6.5	1881	Cambridge, Md	Baltimore, Md.
7636	.....	Sch.	Edwin Collyer	54	51	60.0	23.2	5.6	1855	Brooklyn, N. Y	New York, N. Y.
7561	.....	Sch.	Edwin Post	42	40	60.6	20.7	5.5	1853	Bellport, N. Y	Perth Amboy, N. J.
136347	.....	Sch.	Edwin Wilson	26	25	50.0	15.0	4.5	1892	Cappahosic, Va	Newport News, Va.
135542	J. V. Q. P.	Sch.	Edwin A. Gaskill	350	333	134.9	35.2	11.0	1881	Leesburg, N. J	Bridgeton, N. J.
7534	.....	Sch.	Edwin A. Stevens	42	40	58.3	20.5	5.4	1846	Philadelphia, Pa	Newark, N. J.
7945	H. G. K. Q.	Sch.	Edwin A. Stevens	114	108	80.0	25.6	8.6	1838	New Brunswick, N. J	Calais, Me.
136000	.....	Sch.	Edwin B. Holmes	71	49	78.8	21.8	8.5	1888	Essex, Mass	Gloucester, Mass.
135052	.....	Sch.	Edwin H. Stuart	22	21	51.5	18.0	4.4	1874	Northumberland County, Va	Tappahannock, Va.
7841	.....	Sch.	Edwin L. Pearce	41	39	60.5	20.8	4.6	1865	Brick, N. J	Perth Amboy, N. J.
136328	K. L. M. G.	Sch.	Edwin R. Hunt	1,132	1,005	191.8	38.9	19.4	1892	Bath, Me	Bath, Me.
7740	H. G. B. S.	Sch.	Edwin R. Kirk	264	251	126.0	31.0	10.0	1864	Keyport, N. J	New York, N. Y.
135951	.....	Sch.	Edwina H. Redmond	56	53	61.1	21.5	9.1	1887	Greenport, N. Y	Do.
135917	.....	Slp.	Effie	7	6	34.6	12.2	2.8	1887	Pleasantville, N. J	Somers Point, N. J.
136433	.....	Slp.	Effie	9	9	3[illegible].0	11.0	7.0	1894	Camden, Me	Rockport, Me.
136454	.....	Slp. y.	Effie	9	8	36.2	12.5	4.8	1894	Islesboro, Me	Belfast, Me.
136513	.....	Slp.	Effie	8	8	29.7	10.6	5.5	1895	Brooklin, Me	Brooklin, Me.
136577	.....	Slp.	Effie K	9	7	40.3	14.5	3.0	1896	Fairmount, Md	Alexandria, Va.
136054	.....	Sch.	Effie M	33	31	51.7	17.2	4.3	1889	Alderbrook, Oreg	Astoria, Oreg.
135236	.....	Sch.	Effie Estelle	32	31	58.0	19.6	4.9	1876	Talbot County, Md	Newport News, Va.
135162	.....	Slp.	Effie May	15	14	47.0	14.7	3.8	1875	New Haven, Conn	New Haven, Conn.
135524	.....	Sch.	Effie A. Chase	22	21	53.5	18.2	4.8	1881	Pocomoke City, Md	Annapolis, Md.
136077	.....	Slp.	Effie A. Pearl	10	9	39.0	13.0	2.8	1889	Messongo Wharf, Va	Norfolk, Va.
135862	.....	Sch.	Effie C. Smith	10	7	49.0	12.7	3.4	1885	Somerset County, Md	Tappahannock, Va.
135813	.....	Slp.	Effie E. Mace	10	9	43.6	14.5	3.5	1884	Madison, Md	Crisfield, Md.
8545	.....	Sch.	Effie J. Betsworth	46	35	64.3	20.5	5.6	1869	Baltimore, Md	Baltimore, Md.
8669	.....	Sch.	Effie K. Coulbourn	38	36	67.9	21.6	6.6	1870	Somerset County, Md	Tappahannock, Va.
8944	.....	Sch.	Effie K. Ford	10	9	41.1	11.4	3.3	1873	Crisfield, Md	Baltimore, Md.
8948	.....	Sch.	Effie K. Lewis	19	10	48.9	16.8	5.1	1873	Somerset County, Md	Onancock, Va.
136334	.....	Sch.	Effie M. Laird	18	17	60.0	16.1	4.5	1892	Oriole, Md	Crisfield, Md.
136423	K. L. V. F.	Sch.	Effie M. Morrissey	120	83	93.6	23.8	10.2	1894	Essex, Mass	Gloucester, Mass.
136478	.....	Slp.	Effie and Lena	6	5	38.5	12.0	3.4	1894	Mount Vernon, Md	Crisfield, Md.
8494	.....	Sch.	Effort	22	21	50.5	15.0	5.8	1854	Boston, Mass	Damariscotta, Me.
136405	.....	Sch. y.	Efterpie	28	27	54.2	15.3	6.1	1893	Baltimore, Md	Baltimore, Md.
136070	.....	Sch.	[2]Egg Rock	77	73	64.6	19.7	8.0	1880	Economy, Nova Scotia	Machias, Me.
7694	.....	Slp.	Egress	19	18	43.9	17.0	4.5	1855	Islip, N. Y	New York, N. Y.
7173	.....	Sch.	Egret	25	.....	50.0	15.1	6.2	1835	Essex, Mass	Southwest Harbor, Me.
136439	.....	Slp. y.	Eldolon	14	13	42.6	12.4	5.5	1894	Brooklyn, N. Y	New York, N. Y.
136465	.....	Slp.	Eight Brothers	5	5	40.0	10.2	2.9	1894	Poquoson, Va	Newport News, Va.
135754	.....	Sch.	Eirena	7	7	33.0	12.7	3.8	1882	St. Marys, Ga	Fernandina, Fla.
8585	.....	Slp. y.	Elaine	35	33	51.9	18.5	5.9	1868	New Bedford, Mass	Boston, Mass.
8781	.....	Sch.	Elanora	33	20	53.8	19.5	5.0	1868	Bridgeton, N. J	Bridgeton, N. J.
135130	J. R. C. Q.	Sch.	Elanora Van Dusen	309	250	126.2	32.2	11.4	1874	Leesburg, N. J	Somers Point, N. J.
136312	.....	Slp.	Elate	5	5	33.6	9.8	4.6	1892	Vinalhaven, Me	Southwest Harbor, Me.
36590	.....	Sch.	Elba	24	15	55.4	18.4	4.0	1875	Wolf River, Miss	New Orleans, La.
8557	.....	Slp.	Elbert T	6	6	32.0	13.0	3.0	1869	East Moriches, N. Y	New York, N. Y.
7116	.....	Sch.	Elbridge Gerry	71	67	73.8	19.8	8.0	1857	Danversport, Mass	Do.
135490	.....	Sch.	Eldora	52	49	62.4	22.2	5.9	1881	Millbridge, Me	Machias, Me.
7429	.....	Sch.	El Dorado	47	44	63.3	17.4	7.4	1849	Essex, Mass	Do.
135636	.....	Slp.	El Dorado	14	14	42.0	14.6	4.0	1882	Tottenville, N. Y	Perth Amboy, N. J.

[1] Formerly schooner Samuel B. Vrooman.

[2] Formerly British schooner Libbie T.

MERCHANT SAILING VESSELS OF THE UNITED STATES—Continued.

Official No.	Signal letters.	Rig.	Name of vessel.	Gross tonnage.	Net tonnage.	Length.	Breadth.	Depth.	When built.	Where built.	Home port (where permanent document issues).
						Feet.	*Feet.*	*Feet.*			
135462	.....	Sch.	Eleanor	11	10	39.0	14.5	4.5	1880	Hackensack, N. J	Newbern, N. C.
135717	K. B. R. H.	Sch.	Eleanor	371	310	145.0	32.5	10.5	1883	Newcastle, Me	Shieldsboro, Miss.
135833	.....	Sch.	Eleanor	421	400	161.6	32.3	11.0	1885	Mount Clemens, Mich	Detroit, Mich.
135992	K. G. D. R.	Slp. y.	Eleanor	27	26	47.2	17.0	7.1	1888	Greenpoint, N. Y	Newark, N. J.
136288	.....	Cat.	Eleanor	6	6	30.0	12.0	3.3	1892	Moriches, N. Y	Patchogue, N. Y.
136378	.....	Slp. y.	Eleanor	8	7	29.0	12.0	4.0	1891	Bayonne, N. J	Baltimore, Md.
136593	.....	Sch. y.	Eleanor	24	24	45.5	17.0	7.4	1897	Port Orange, Fla	St. Augustine, Fla.
135920	.....	Cat.	Eleanor Dayton	6	6	29.8	13.3	3.2	1886	Patchogue, N. Y	Patchogue, N. Y.
7115	.....	Sch.	Eleanor B. Conwell	91	86	79.3	22.3	8.4	1859	Essex, Mass	New Bedford, Mass.
136159	K. H. R. C.	Bkn.	Eleanor M. Williams	717	659	159.4	32.8	18.2	1890	Machias, Me	New York, N. Y.
135015	J. P. N. H.	*Sch.	Eleanora	687	642	186.4	35.2	16.6	1874	Brooklyn, N. Y	Perth Amboy, N. J.
135663	.....	Sch.	Eleazer Boynton	88	84	82.5	22.5	8.4	1883	Essex, Mass	Gloucester, Mass.
136169	K. J. B. C.	Sch.	Eleazer W. Clark	934	849	180.6	37.2	18.5	1891	Bath, Me	Portland, Me.
7249	.....	Sch.	Elect	48	45	61.4	19.8	6.8	1834	Huntington, N. Y	Bangor, Me.
8131	.....	Slp.	Electa Ann	5	5	31.3	11.4	3.0	.....	.....	Perth Amboy, N. J.
8892	J. F. S. M.	Sch.	Electa Bailey	344	299	118.0	31.1	9.2	1868	Petersburg, N. J	Bangor, Me.
135756	.....	Sch.	Electa A. Eaton	77	73	78.8	22.1	7.8	1884	Gloucester, Mass	Gloucester, Mass.
136338	K. L. N. B.	Sch.	Elector	119	84	95.4	24.0	10.4	1892	Essex, Mass	Do.
8283	J. D. T. N.	Bk.	Electra	985	939	168.0	34.8	21.9	1868	Boston, Mass	San Francisco, Cal.
136231	.....	Sch.	Electricity	17	9	48.0	17.4	4.2	1891	Bay St. Louis, Miss	New Orleans, La.
7415	.....	Sch.	Electric Flash	82	78	74.5	23.0	8.0	1858	New London, Conn	Boston, Mass.
135509	.....	Sch.	Electric Light	18	17	42.0	14.6	6.6	1881	Bristol, Me	Waldoboro, Me.
135248	.....	Sch.	Elena	6	6	29.8	11.4	3.5	1876	Bruceport, Wash	Astoria, Oreg.
136510	.....	Cat. y.	Elenor	8	8	25.6	12.1	5.3	1895	Port Richmond, N. Y	New York, N. Y.
136170	K. J. B. D.	Sch.	Elenora	80	62	82.6	24.1	9.2	1891	Essex, Mass	Gloucester, Mass.
136042	.....	Sch.	Elenora Russell	15	15	60.0	16.0	4.9	1889	Solomons Island, Md	Annapolis, Md.
136438	.....	Cat.	Eleonora	5	5	33.6	11.1	3.3	1885	Osterville, Mass	Chatham, Mass.
135503	.....	Sch.	Eleonora J. L.	17	11	51.7	17.9	3.8	1881	Madisonville, La	New Orleans, La.
135868	.....	Slp.	Elevator	22	21	50.0	16.0	4.0	1885	Greenport, N. Y	Greenport, N. Y.
8378	.....	Sch.	Elexena	21	20	48.3	16.8	5.3	1846	Northumberland County, Va	Tappahannock, Va.
136276	.....	Slp. y.	Elf	8	7	28.8	10.5	6.1	1888	South Boston, Mass	Boston, Mass.
136687	.....	Slp.	Elf	7	5	29.2	11.5	3.3	1898	Flamingo, Fla	Key West, Fla.
135394	.....	Sch. y.	Elfin	23	22	46.2	15.0	6.3	1879	Bath, Me	Philadelphia, Pa.
135898	.....	Sch.	[1]Elgin	330	309	139.4	25.8	12.6	1874	St. Catharines, Ontario	Chicago, Ill.
136206	.....	Sch.	Elgin	41	39	59.0	16.0	4.0	1891	Washington, N. C	Newbern, N. C.
136453	.....	Slp.	Elgin	6	6	24.0	12.0	3.6	1887	East Boston, Mass	Hyannis, Mass.
135415	.....	Slp.	Elias Toy	8	8	34.4	13.2	3.2	1879	Camden, N. J	Bridgeton, N. J.
7512	.....	Sch.	Elida	192	182	111.7	24.4	9.9	1863	Milwaukee, Wis	Milwaukee, Wis.
136068	.....	Sch.	Elida	13	12	36.6	12.4	4.3	1889	Beaumont, Tex	Galveston, Tex.
136412	.....	Sch.	Elida	10	9	34.2	9.6	4.0	1893	Astoria, Oreg	Astoria, Oreg.
136135	.....	Sch.	Elihu A. White	11	10	46.0	13.8	3.2	1890	Beaufort, N. C	Beaufort, N. C.
135841	.....	Sch.	Elinora Hill	19	18	41.8	15.7	6.9	1885	Noank, Conn	Newport, R. I.
135945	.....	Sch.	Elisha	10	9	58.3	16.0	2.9	1887	Tilghmans Island, Md	Baltimore, Md.
7968	.....	Slp.	Elisha Morgan	22	21	48.7	16.7	5.7	1867	Waterford, Conn	Newport News, Va.
135795	.....	Slp.	Elisha Saxton	8	7	32.3	14.1	3.7	1884	Patchogue, N. Y	Patchogue, N. Y.
136462	.....	Sch.	Elite	7	7	37.9	11.0	2.9	1894	Tampa, Fla	Tampa, Fla
7623	.....	Slp.	Eliza	70	70	64.3	26.9	6.5	1853	East Lyme, Conn	New York, N. Y.
8241	.....	Sch.	Eliza	10	10	33.6	12.5	5.3	.....	.....	Damariscotta, Me.
135284	.....	Sch.	Eliza	47	44	68.8	19.6	6.5	1877	Salem, Mass	Salem, Mass.
7801	.....	Sch.	Eliza Ann	16	16	40.6	15.3	3.9	1853	Staten Island, N. Y	Norfolk, Va.
8995	.....	Sch.	Eliza Bennett	14	13	54.8	14.8	4.1	1873	Jacksonville, Fla	Key West, Fla.
135073	.....	Slp.	Eliza Carlisle	6	6	30.0	12.0	3.0	1873	Port Norris, N. J	Bridgeton, N. J.
7467	.....	Sch.	Eliza Catherine	13	12	35.0	14.0	4.0	1869	Key West, Fla	Key West, Fla.
8793	.....	Sch.	Eliza Day	139	132	97.5	25.4	8.4	1869	Greenbay, Wis	Milwaukee, Wis.
7162	.....	Sch.	Eliza Ellen	13	12	30.0	11.0	6.0	.....	.....	Brooklin, Me.
8820	.....	Sch.	Eliza Ellen	10	9	35.5	13.3	4.4	1872	Georgetown, Me	St George, Me.
135724	.....	Slp.	Eliza Ellen	9	9	42.5	12.5	3.6	1883	Hatteras, N. C	Newbern, N. C.
8189	.....	Sch.	Eliza Gerlach	271	257	127.6	26.3	11.3	1867	Cleveland, Ohio	Cleveland, Ohio.
8663	.....	Slp.	Eliza Hockman	53	50	62.0	22.5	6.2	1833	Nyack, N. Y	New York, N. Y.
8174	.....	Sch.	Eliza Jane	29	27	52.5	17.3	5.3	1867	New Bedford, Mass	Edgartown, Mass.
135878	.....	Sch.	Eliza Lena	10	9	43.5	18.4	2.9	1886	Caddy Bayou, Miss	New Orleans, La.
135566	J. V. W. T.	Sch.	Eliza Levensaler	159	141	90.1	25.3	8.9	1882	Thomaston, Me	Thomaston, Me.
7254	.....	Sch.	Eliza Mary	10	9	37.0	11.3	4.9	1838	Essex, Mass	Belfast, Me.
135649	K. B. C. J.	Sch.	Eliza Miller	156	148	103.5	28.8	8.6	1883	San Francisco, Cal	San Francisco, Cal.
135422	.....	Slp.	Eliza Parks	5	5	30.0	12.2	3.1	1879	Patchogue, N. Y	New Haven, Conn.
8822	.....	Slp.	Eliza Rhodes	13	12	42.0	16.2	3.1	1872	Port Jefferson, N. Y	New York, N. Y.
8418	.....	Slp.	Eliza Seyvena	22	21	53.5	15.5	4.8	1868	Keyport, N. J	Newport News, Va.
8925	.....	Slp.	Eliza Snediker	5	5	33.7	11.7	3.2	1873	Chelsea, N. Y	Patchogue, N. Y.
7608	.....	Slp.	Eliza West	11	11	37.4	13.5	4.7	.....	.....	Dennis, Mass.
8543	.....	Slp.	Eliza A. Miller	15	15	37.8	15.8	4.1	1869	Patchogue, N. Y	New York, N. Y.
8839	J. L. S. H.	Sch.	Eliza A. Scribner	398	350	128.4	30.0	9.2	1872	Milford, Del	Philadelphia, Pa.
8239	.....	Slp.	Eliza A. West	9	8	35.8	13.7	3.8	1878	Boston, Mass	Deer Isle, Me.
136109	K. H. B. J.	Sch.	Eliza B. Campbell	100	69	88.4	23.9	9.8	1890	Essex, Mass	Gloucester, Mass.
136340	K. L. N. F.	Sch.	Eliza H. Parkhurst	121	84	94.6	24.4	9.8	1892	Gloucester, Mass	Do.
136237	K. J. T. F.	Sch.	Eliza J. Pendleton	751	672	180.1	35.9	17.9	1891	Belfast, Me	Belfast, Me.
135056	.....	Sch.	Eliza J. Thompson	9	9	46.2	11.4	3.2	1874	St. Michaels, Md	Richmond, Va.
8890	.....	Sch.	Eliza K. Gildersleeve	35	33	56.0	17.5	7.5	1873	Greenport, N. Y	New York, N. Y.

[1] Formerly British schooner Elgin.

MERCHANT **SAILING** VESSELS OF THE UNITED STATES—Continued.

Official No.	Signal letters.	Rig.	Name of vessel.	Gross tonnage.	Net tonnage.	Length.	Breadth.	Depth.	When built.	Where built.	Home port (where permanent document issues).
						Feet.	*Feet.*	*Feet.*			
7942	H. G. K. P.	Sch.	Eliza S. Potter	337	321	109.5	28.5	10.4	1857	Mystic, Conn	Fall River, Mass.
7862	.....	Sch.	Eliza Ann Ballard	23	16	52.0	17.2	5.5	1842	Somerset County, Md	Baltimore, Md.
7799	.....	Slp.	Elizabeth	8	8	35.0	12.2	3.5	.....	.....	Norfolk, Va.
36387	.....	Sch.	Elizabeth	24	23	62.0	17.2	3.0	1867	Erin, Mich	Detroit, Mich.
135368	.....	Slp.	Elizabeth	5	5	23.0	11.5	4.0	1878	Providence, R. I	Newport, R. I.
135749	.....	Sch.	Elizabeth	11	11	39.0	13.0	3.5	1883	Hunting Quarters, N. C	Edenton, N. C.
135939	.....	*Sch.	Elizabeth	25	24	51.0	15.4	4.0	1887	Sturgeon Bay, Wis	Marquette, Mich.
136004	.....	Sch.	Elizabeth	9	8	39.7	12.3	3.0	1887	Milwaukee, Wis	Grand Haven, Mich.
136608	.....	*Sch.	Elizabeth	74	74	73.6	21.7	5.4	1897	Camden, N. J	Philadelphia, Pa.
135997	.....	Sch.	Elizabeth D	9	9	35.6	12.8	3.3	1888	Galveston, Tex	Rockport, Tex.
136474	.....	Sch.	Elizabeth R	8	7	28.0	10.8	4.1	1894	Cape May Point, N. J	Bridgeton, N. J.
8352	.....	Sch.	Elizabeth Alice	18	12	46.5	14.8	5.6	.....	.....	Cape Charles, Va.
7465	.....	Sch.	Elizabeth Ann	6	6	34.0	11.0	4.3	.....	.....	Key West, Fla.
7741	.....	Slp.	Elizabeth Ann	22	21	54.5	16.0	4.3	1839	Guilford, Conn	New York, N. Y.
135452	.....	Sch.	Elizabeth Ann	68	65	80.2	23.8	6.4	1880	Barren Creek Springs, Md	Tappahannock, Va.
8082	.....	Sch.	Elizabeth Foster	71	67	69.7	19.4	7.5	1855	Essex, Mass	Bucksport, Me.
8635	.....	Slp.	Elizabeth Grafton	8	8	32.0	13.0	3.0	1870	Brookhaven, N. Y	Greenport, N. Y.
135319	.....	Sch.	Elizabeth Greenwood	31	30	53.0	21.2	3.7	1877	San Francisco, Cal	San Francisco, Cal.
136075	.....	Sch.	Elizabeth Hughes	10	9	51.8	13.2	3.6	1889	St. Peters Creek, Md	Baltimore, Md.
8749	.....	Slp.	Elizabeth Jones	22	21	46.0	17.0	4.5	1871	Port Richmond, N. Y	New York, N. Y.
8671	.....	Slp.	Elizabeth Rowe	7	6	30.5	12.4	3.5	1870	New York, N. Y	Do.
7012	.....	Sch.	Elizabeth Washburn	76	72	71.8	24.8	6.1	1863	Haverstraw, N. Y	Do.
8394	.....	Sch.	Elizabeth Wesley	22	21	50.0	14.4	5.2	1854	Somerset County, Md	Onancock, Va.
8690	.....	Sch.	Elizabeth A. Ames	13	13	37.0	15.0	4.0	1870	Norfolk, Va	Norfolk, Va.
7608	.....	Slp.	Elizabeth A. Bedell	13	13	37.0	15.5	4.1	1867	Mariners Harbor, N. Y	Patchogue, N. Y.
136084	.....	Sch.	Elizabeth A. Rowe	13	8	53.6	14.5	3.8	1889	St. Peters, Md	Crisfield, Md.
136488	.....	Sch.	Elizabeth U. Lawrence	22	21	52.0	16.0	4.3	1894	Titusville, Fla	St. Augustine, Fla.
136022	.....	Slp.	Elizabeth E. Hoyt	6	5	25.1	10.4	4.2	1897	Bristol, Me	Damariscotta, Me.
135797	.....	Sch.	Elizabeth H. Raabe	26	19	57.5	17.9	4.1	1884	Back Bay, Miss	Shieldsboro, Miss.
8468	.....	Slp.	Elizabeth J. Wright	19	18	44.0	17.4	4.4	1869	Denton, Md	New York, N. Y.
135063	J. Q. M. C.	Sch.	Elizabeth M. Cook	282	231	124.8	30.4	10.9	1874	Calais, Me	Calais, Me.
8829	.....	Slp.	Elizabeth R. Roosevelt	9	8	35.0	13.0	3.0	1872	East Rockaway, N. Y	New York, N. Y.
135882	.....	Slp.	Elk	15	14	35.6	13.2	6.0	1886	Richmond, Me	Perth Amboy, N. J.
136536	.....	Sch.	Elk	6	6	28.4	10.2	4.0	1896	Ballard, Wash	Seattle, Wash.
8404	.....	Sch.	Elkanah Payne	27	25	52.8	16.4	4.4	1850	Truro, Mass	Edenton, N. C.
7821	.....	Sch.	Ella	13	13	29.4	9.1	3.3	1862	Beaufort, N. C	Newbern, N. C.
8359	.....	Sch.	Ella	26	25	47.5	17.5	5.5	1850	Islip, N. Y	Bucksport, Me.
8572	J. H. F. B.	Bk.	Ella	654	563	149.5	32.1	17.2	1869	Westbrook, Me	Philadelphia, Pa.
8644	.....	Slp.	Ella	10	10	33.0	12.6	4.5	1870	Bath, Me	Bath, Me.
8676	.....	Sch.	Ella	55	52	70.7	23.5	5.6	1869	Northport, N. Y	Port Jefferson, N. Y.
8693	.....	Sch.	Ella	8	7	38.8	11.0	3.0	1871	Crisfield, Md	Richmond, Va.
135084	.....	Slp.	Ella	7	7	36.9	12.0	3.8	†1874	Rockaway, N. Y	Patchogue, N. Y.
135302	.....	Slp.	Ella	6	5	29.3	11.7	3.0	1873	Toms River, N. J	Perth Amboy, N. J.
135455	.....	Sch.	Ella	6	6	37.0	12.0	3.1	1880	Newbern, N. C	Newbern, N. C.
135563	.....	Sch.	Ella	19	18	52.1	15.5	4.7	1882	Baltimore, Md	Crisfield, Md.
135688	.....	Sch.	Ella	7	6	36.5	13.9	3.8	1883	Kinnakeet, N. C	Newbern, N. C.
135716	.....	Sch.	Ella	26	18	62.0	18.4	5.0	1883	Pocomoke City, Md	Cape Charles, Va.
135835	.....	Slp.	Ella	17	16	39.8	13.9	3.1	1885	Portland, Me	Portland, Me.
135871	.....	Sch.	Ella	10	10	33.0	13.0	3.0	1885	Mermentau, La	Brashear, La.
135921	.....	Sch.	Ella	7	7	42.0	10.3	3.5	1883	Cedar Keys, Fla	Cedar Keys, Fla.
136045	.....	Cat.	Ella	5	5	27.0	11.5	4.2	1884	Hyannis, Mass	Boston, Mass.
136092	.....	Slp.	Ella	9	8	33.0	14.4	3.7	1889	Christ Church, Wando, S. C	Charlestog, S. C.
136139	.....	Sch.	Ella	60	57	73.0	22.5	5.6	1889	Baltimore, Md	Baltimore, Md.
136216	.....	Slp.	Ella	7	6	33.0	10.0	3.0	1890	Westpoint, Va	Richmond, Va.
136241	.....	Slp.	Ella	9	8	37.2	13.6	3.9	1891	Clearcreek, Tex	Galveston, Tex.
136593	.....	Slp. y.	Ella	10	9	34.5	11.6	3.9	1886	Newark, N. J	Coldspring, N. Y.
136450	.....	Cat.	Ella	5	5	23.0	11.1	3.5	1891	Osterville, Mass	Chatham, Mass.
135562	.....	Slp.	Ella A	10	9	35.5	13.5	3.3	1882	East Rockaway, N. Y	Patchogue, N. Y.
8873	.....	Slp.	Ella C	9	8	37.4	12.3	4.0	1871	Goshen, N. J	Alexandria, Va.
136359	.....	Slp.	Ella C	7	7	30.9	11.2	4.5	1893	Harpswell, Me	Portland, Me.
135376	.....	Slp.	Ella D	14	9	39.6	14.6	4.4	1878	Port Norris, N. J	Bridgeton, N. J.
136538	.....	Slp.	Ella G	16	16	47.9	13.7	6.2	1896	Seattle, Wash	Seattle, Wash.
135887	.....	Sch.	Ella K	31	21	54.2	20.7	5.0	1886	Jordan River, Miss	Shieldsboro, Miss.
135266	.....	Slp.	Ella M	15	11	42.0	16.8	4.4	1876	Long Island, N. Y	Bridgeton, N. J.
135964	.....	Cat.	Ella S	5	5	21.2	11.0	3.7	1884	New Bedford, Mass	Edgartown, Mass.
135638	.....	Sch.	Ella Agnes	10	9	46.7	14.5	2.8	1882	Cambridge, Md	Crisfield, Md.
136266	.....	*Sch.	Ella Barnard	34	32	63.8	16.8	4.1	1892	Madison, Md	Baltimore, Md.
21865	.....	Sch.	[1]Ella Belle	23	22	60.5	16.6	4.7	1869	Greenport, N. Y	Patchogue, N. Y.
8496	J. G. K. M.	Sch.	Ella Brown	164	156	101.5	26.3	8.8	1869	East Machias, Me	Machias, Me.
135632	J. W. Q. P.	Sch.	Ella Clifton	108	92	89.0	23.9	7.3	1872	St. John, New Brunswick	Do.
136184	.....	Sch.	Ella Covington	16	15	55.0	16.6	4.1	1891	Currioman, Va	Crisfield, Md.
135788	.....	Sch.	Ella Creef	8	8	37.0	14.0	3.0	1884	Manteo, N. C	Edenton, N. C.
136176	.....	Sch.	Ella Crosby	16	15	60.7	16.3	3.4	1894	Roanoke Island, N. C	Do.
135457	.....	Sch.	Ella Dail	9	9	47.0	11.9	3.4	1880	Dorchester County, Md	Annapolis, Md.
8863	.....	Sch.	Ella Davis	26	18	54.1	18.2	5.6	1872	Somerset County, Md	Crisfield, Md.
12260	.....	Sch.	[2]Ella Deeves	47	45	71.5	23.5	4.4	1867	Passaic, N. J	New York, N. Y.

[1] Formerly schooner Rosanna.

[2] Formerly schooner Ivanhoe.

† Rebuilt, 1874.

MERCHANT **SAILING** VESSELS OF THE UNITED STATES—Continued.

Official No.	Signal letters.	Rig.	Name of vessel	Gross tonnage.	Net tonnage.	Length.	Breadth.	Depth.	When built.	Where built.	Home port (where permanent document issues).
						Feet.	*Feet.*	*Feet.*			
8604	.....	Sch.	Ella Ellinwood	157	150	106.0	26.0	9.0	1869	East Saginaw, Mich	Grand Haven, Mich.
136162	.....	Sch.	Ella Estelle	5	5	23.5	12.4	3.4	1890	Key West, Fla	Key West, Fla.
8725	.....	Sch.	Ella Eudora	31	29	52.2	19.0	4.9	1871	Mount Desert, Me	Ellsworth, Me.
136625	.....	Sch.	Ella Flaherty	32	31	58.4	19.5	5.5	1882	Baltimore, Md	Tappahannock, Va.
7096	.....	Sch.	Ella Frances	51	48	65.0	19.1	6.6	1849	Dartmouth, Mass	Boston, Mass.
8680	J. K. M. Q.	Sch.	Ella Frances	153	145	91.5	36.1	7.9	1870	Mount Desert, Me	Rockland, Me.
8845	.....	Slp.	Ella Frances	6	6	28.5	9.4	4.0	1872	Provincetown, Mass	Provincetown, Mass.
135947	.....	Sch. y.	Ella Frost	7	7	42.0	10.2	4.9	1887	Washburn, Wis	St. Paul, Minn.
136339	.....	Slp.	Ella Gray	8	7	44.2	11.4	2.7	1892	Smyrna, N. C	Beaufort, N. C.
136326	.....	Sch.	Ella Hill	11	10	47.4	15.0	3.9	1892	Occoquan, Va	Alexandria, Va.
135998	.....	Sch.	Ella Horton	7	7	42.4	10.0	3.5	1888	Morehead City, N. C	Beaufort, N. C.
7356	.....	Sch.	Ella Jane	70	67	69.5	26.0	6.3	1852	Nyack, N. Y	Port Jefferson, N. Y.
136150	.....	Sch.	Ella Larmore	10	9	48.5	15.2	3.3	1890	Cambridge, Md	Crisfield, Md.
136041	.....	Cat.	Ella Louise	5	5	28.0	12.5	3.8	1885	Hyannis, Mass	Hyannis, Mass.
8315	.....	Slp.	Ella Marie	9	9	33.0	15.0	3.8	1868	Helms Cove, N. J	Norfolk, Va.
7114	.....	Sch.	Ella May	96	91	83.0	22.7	8.3	1864	Kennebunk, Me	Rockport, Me.
8809	.....	Slp.	Ella May	9	9	37.0	13.6	4.0	1872	Orient, N. Y	Greenport, N. Y.
8957	.....	Sch.	Ella May	8	7	42.0	12.8	3.2	1873	Hatteras, N. C	Norfolk, Va.
135269	.....	Slp.	Ella May	14	14	35.3	14.5	5.9	1877	Mystic, Conn	Stonington, Conn.
135561	.....	Slp.	Ella May	9	8	35.0	13.7	3.3	1874	Port Chester, N. Y	Bridgeport, Conn.
135609	.....	Sch	Ella May	12	11	42.0	12.4	3.4	1882	Patchogue, N. Y	Perth Amboy, N. J.
135890	.....	Sch.	Ella May	13	12	38.4	12.5	4.8	1886	St. James, Mich	Grand Haven, Mich.
136161	.....	Sch.	Ella May	7	6	42.0	11.5	3.0	1890	New Point, Va	Newport News, Va.
136408	.....	Slp.	Ella May	5	5	31.2	12.4	3.3	1888	Coldspring, N. Y	Greenport, N. Y.
136420	.....	Sch.	Ella May	8	8	43.2	12.0	3.0	1894	Smyrna, N. C	Beaufort, N. C.
136500	.....	Slp.	Ella May	11	11	36.0	12.9	3.3	1894	Chincoteague, Va	Chincoteague, Va.
135949	.....	Slp.	Ella Miller	6	6	26.7	11.9	3.3	1885	Atlantic City, N. J	Somers Point, N. J.
135306	.....	Sch.	Ella Nash	14	13	41.5	14.3	5.1	1877	Kennebunk, Me	Provincetown, Mass.
136015	.....	Sch.	Ella Noble	10	6	51.0	13.4	3.6	1888	Somerset County, Md	Crisfield, Md.
8208	.....	Sch.	Ella Oliver	12	11	38.7	13.8	4.5	1867	Georgetown, Me	Bath, Me.
8827	J. V. D. S.	Sch.	Ella Powell	140	133	99.4	22.5	7.8	1872	Bridgeton, N. J	Perth Amboy, N. J.
8816	J. L. T. G.	Sch.	Ella Pressey	177	154	98.8	27.3	8.7	1872	Thomaston, Me	Thomaston, Me.
7256	.....	Sch.	Ella Rose	59	56	66.8	18.2	7.4	1857	Castine, Me	Machias, Me.
8927	.....	Sch.	Ella Snedeker	54	52	63.0	23.5	5.6	1872	Tompkins Cove, N. Y	New York, N. Y.
135044	.....	Sch.	Ella Strickland	41	39	60.5	21.5	5.3	1874	New London, Conn	Newport News, Va.
136069	.....	Slp. y.	Ella Treadwell	10	9	43.2	15.3	4.3	1873	New York, N. Y	Washington, D. C.
135113	.....	Slp.	Ella Wesley	12	11	41.0	13.3	4.3	1875	City Island, N. Y	New York, N. Y.
8924	.....	Sch.	Ella Worden	38	36	71.8	18.2	4.9	1873	Brooklyn, N. Y	Baltimore, Md.
136355	.....	Sch.	Ella A. Call	59	56	60.0	22.0	5.0	1893	Milford, Del	Wilmington, Del.
135395	.....	Sch.	Ella C. Andrews	53	38	59.0	22.0	4.7	1878	Pearlington, Miss	Shieldsboro, Miss.
135046	.....	Sch.	Ella E. Lawson	30	20	59.8	19.8	5.9	1874	Somerset County, Md	Baltimore, Md.
135786	.....	Sch.	Ella E. Robbins	34	32	67.3	18.5	5.3	1884	Solomons, Md	Annapolis, Md.
7180	H. F. N. V.	Sch.	Ella F. Crowell	164	156	93.8	26.4	7.0	1864	Easthaven, Conn	Thomaston, Me.
136604	.....	Slp.	Ella F. Mills	6	5	40.2	9.5	3.3	1897	Yorktown, Va	Newport News, Va.
136243	K. J. V. G.	Sch.	Ella G. Eells	256	230	117.5	27.1	11.6	1891	Rockport, Me	Rockport, Me.
135844	.....	Sch.	Ella G. King	75	71	77.1	21.0	8.0	1885	Essex, Mass	Gloucester, Mass.
136307	.....	Sch.	Ella G. Pride	29	27	67.5	20.7	4.8	1892	Pocomoke City, Md	Crisfield, Md.
136020	.....	Sch.	Ella K. Rayfield	8	8	33.6	12.5	3.0	1888	Finney Creek, Va	Newport News, Va.
8373	.....	Slp.	Ella K. Wilson	12	11	33.4	11.8	2.9	1867	Worcester County, Va	Chincoteague, Va.
7849	.....	Sch.	Ella L. Cooper	42	40	65.6	25.2	4.5	1866	Keyport, N. J	Patchogue, N. Y.
136182	K. J. G. H.	Sch.	Ella L. Davenport	543	470	151.4	34.6	12.9	1891	Bath, Me	Bath, Me.
135483	.....	Sch.	Ella L. Slaymaker	34	32	60.0	20.2	4.5	1881	Marcushook, Pa	Wilmington, Del.
136642	.....	Sch.	Ella L. Sterling	8	8	46.6	13.2	3.6	1897	Parsonville, Md	Newport News, Va.
135436	.....	Sch.	Ella L. Vetra	10	9	48.0	11.8	3.6	1876	Somerset County, Md	Crisfield, Md.
135757	.....	Sch.	Ella M. Doughty	75	51	80.0	22.7	7.6	1884	Kennebunk, Me	Portland, Me.
8889	.....	Slp.	Ella M. Hammond	7	7	34.0	12.6	3.7	1873	Mystic, Conn	Greenport, N. Y.
135296	.....	Slp.	Ella M. Little	8	8	32.9	12.4	3.4	1878	Patchogue, N. Y	Tampa, Fla.
8946	J. N. F. G.	Sch.	Ella M. Storer	449	426	135.7	32.0	14.6	1873	Waldoboro, Me	Boston, Mass.
136222	K. J. R. L.	Sch.	Ella M. Willey	841	735	184.6	37.8	17.2	1891	Thomaston, Me	Thomaston, Me.
8956	.....	Sch.	Ella R. Hill	46	34	71.0	23.0	5.1	1873	Beaufort, N. C	Newbern, N. C.
135966	.....	Sch.	Ella R. Simpson	83	79	81.0	23.4	5.6	1887	Milford, Del	Wilmington, Del.
8963	.....	Slp.	Ella V. Lillie	9	9	35.3	13.7	3.6	1872	Barnegat, N. J	Perth Amboy, N. J.
8837	.....	Sch.	Ella Y. Daniel	36	25	62.2	21.5	6.0	1872	Dorchester County, Md	Baltimore, Md.
135794	.....	Sch.	Ella and Annie	10	9	46.7	14.2	3.2	1884	St. Michaels, Md	Do.
135183	.....	Sch.	Ella and Carrie	51	37	69.0	22.8	5.4	1875	Dorchester County, Md	Do.
135901	.....	Sch.	Ella and Nora	9	9	45.0	11.6	3.6	1886	Wicomico County, Md	Cape Charles, Va.
135859	.....	Sch.	Ella and Ora	7	7	51.0	14.5	4.0	1885	Plankatank, Va	Newport News, Va.
136132	K. H. F. R.	Sch.	Ellangowan	841	824	186.5	35.0	16.0	1890	Perth Amboy, N. J	Philadelphia, Pa.
135914	.....	Sch.	Ellarainia	15	14	51.6	14.8	4.2	1886	Sharptown, Md	Newport News, Va.
136601	.....	Sch.	Ellavina Johnson	35	35	53.8	16.5	6.5	1897	Port Angeles, Wash	Seattle, Wash.
7286	.....	Slp.	Ellen	19	18	46.0	15.0	4.0	1865	Charleston, S. C	Charleston, S. C.
8777	.....	Slp.	Ellen	6	5	32.0	11.4	3.4	1870	Albany, N. Y	Bridgeport, Conn.
8825	.....	Slp.	Ellen	8	8	34.5	13.0	3.8	1872	Mystic, Conn	Newport News, Va.
135133	.....	Sch.	Ellen	17	10	42.5	16.2	4.0	1875	Bridgeboro, N. J	Camden, N. J.
135234	.....	Sch.	Ellen	26	25	61.6	18.7	4.5	1876	Shieldsboro, Miss	Galveston, Tex.
135838	.....	Sch.	Ellen	12	12	36.9	14.5	5.0	1885	San Francisco, Cal	San Diego, Cal.
135852	.....	Sch.	Ellen	33	32	54.0	20.0	4.3	1885	Galveston, Tex	Galveston, Tex.
135936	.....	Sch. y.	Ellen	14	13	35.1	16.0	4.4	1887	East Providence, R. I	New York, N. Y.
136553	.....	*Sch.	Ellen	37	32	52.2	16.8	4.3	1896	Pinconning, Mich	Port Huron, Mich.

MERCHANT SAILING VESSELS OF THE UNITED STATES—Continued.

Official No.	Signal letters.	Rig.	Name of vessel.	Gross tonnage.	Net tonnage.	Length.	Breadth.	Depth.	When built.	Where built.	Home port (where permanent document issues).
						Feet.	*Feet.*	*Feet.*			
136589	.....	Slp.	Ellen C	6	5	27.6	10.3	3.2	1896	Key West, Fla	Key West, Fla.
135553	.....	Sch.	Ellen G	30	28	62.0	20.8	5.8	1881	Mary Esther, Fla	Pensacola, Fla.
8613	.....	Sch.	Ellen M	6	6	31.7	11.1	3.9	1869	Scituate, Mass	Gloucester, Mass.
7686	.....	Slp.	Ellen V	17	16	44.0	16.4	4.0	.....	.....	New York, N. Y.
136669	.....	Sch.	Ellen W	23	23	52.8	13.8	5.6	1898	Holly, Wash	Port Townsend, Wash.
8316	.....	Sch.	Ellen Briggs	20	19	46.0	17.4	3.7	1866	Mobile, Ala	Mobile, Ala.
135830	.....	Sch.	Ellen Burr	21	20	47.6	17.2	4.3	1885	Merrick, N. Y	Patchogue, N. Y.
136207	.....	Sch.	Ellen Cue	40	25	68.9	23.7	4.4	1891	Kiln, Miss	Shieldsboro, Miss.
7257	.....	Sch.	Ellen Dart	10	10	38.2	13.5	3.6	.....	.....	Boothbay, Me.
7747	.....	Sch.	Ellen Eliza	62	59	66.0	25.6	5.4	1846	Newburg, N. Y	New York, N. Y.
136516	.....	Sch.	Ellen Gray	37	21	65.0	23.4	4.1	1895	Logtown, Miss	Shieldsboro, Miss.
8327	.....	Sch.	Ellen Gunderson	35	34	58.5	22.0	4.5	1868	San Francisco, Cal	San Francisco, Cal.
8699	.....	Slp.	Ellen Hale	8	8	27.0	11.8	4.9	1865	Southport, Me	Wiscasset, Me.
135208	.....	Slp.	Ellen Lee	9	8	38.4	14.1	3.0	1876	Messongo, Va	Crisfield, Md.
7084	.....	Sch.	Ellen Maria	24	24	56.0	17.5	4.8	1852	Falmouth, Mass	Castine, Me.
8379	.....	Sch.	Ellen Matilda	39	28	60.9	20.8	6.5	1865	Accomac County, Va	Cape Charles, Va.
136189	.....	Sch.	Ellen Maud	8	7	29.8	11.4	5.2	1886	Deer Isle, Me	Deer Isle, Me.
7308	.....	Sch.	Ellen Williams	321	305	130.4	30.1	10.3	1855	Cleveland, Ohio	Chicago, Ill.
7880	.....	Sch.	Ellen A. Richardson	29	19	62.0	18.4	5.0	1864	Marcushook, Pa	Camden, N. J.
135574	J.W.C.G.	Sch.	Ellen A. Swift	131	125	88.5	24.0	9.1	1882	Essex, Mass	Provincetown, Mass.
135783	.....	Slp.	Ellen F. Russell	6	6	27.0	11.6	3.5	1884	Camden, N. J	Somers Point, N. J.
135206	.....	Sch.	Ellen M. Adams	90	85	81.0	22.5	8.0	1876	Boothbay, Me	Key West, Fla.
8147	H.T.W.R.	Sch.	[1]Ellen M. Baxter	210	205	121.6	25.2	9.7	1861	Wellington Square, Canada	Boston, Mass.
8964	J.N.S.M.	Sch.	Ellen M. Golder	651	572	152.5	35.0	17.1	1878	Bath, Me	Do.
18688	.....	Sch.	[2]Ellen M. Miller	19	18	52.0	15.6	3.5	†1883	Patchogue, N. Y	Patchogue, N. Y.
135142	J.R.D.N.	Sch.	Ellen M. Mitchell	379	335	132.7	33.0	12.5	1875	Machiasport, Me	Machias, Me.
135796	.....	Sch.	Ellen S. May	10	9	40.5	16.3	3.2	1884	Millbridge, Me	Norfolk, Va.
26424	.....	Sch.	[3]Ellen T. King	73	70	77.6	23.8	6.1	1836	Milford, Del	New York, N. Y.
135268	.....	Sch.	Ellen and Alice	38	36	63.0	20.0	5.8	1877	Robins Neck, Va	Newport News, Va.
136570	K.M.T.P.	[4]Sch.	Ellenville	858	757	194.4	34.8	16.0	1896	Bath, Me	New York, N. Y.
136009	.....	Sch. y.	Ellesmere	25	25	48.7	17.3	6.2	1897	Brooklyn, N. Y	Do.
136434	.....	Sch.	Ellida	16	16	38.7	12.4	6.0	1894	Tacoma, Wash	Juneau, Alaska.
136496	K.M.F.G.	Ywl. y.	Ellide	6	6	27.6	9.5	4.1	1895	Bristol, R. I	Providence, R. I.
135531	.....	Sch.	Ellie	20	19	54.5	14.0	4.3	1881	Roslyn, N. Y	St. Augustine, Fla.
136343	.....	Sch.	Ellie Walcott	9	9	35.0	12.9	3.8	1892	Belvidere, Ga	Savannah, Ga.
135324	.....	Sch.	Ellis P. Rogers	79	75	75.5	23.7	6.2	1878	Phippsburg, Me	Bath, Me.
136440	.....	Cat.	Ellouise	7	6	25.9	11.8	3.6	1894	Orleans, Mass	Dennis, Mass.
135731	.....	Slp.	Ellwood Becker	9	8	33.0	13.1	4.1	1883	Atlantic City, N. J	Tappahannock, Va.
135439	J.T.R.K.	Sch.	Elm City	672	638	152.2	35.5	15.9	1880	Bath, Me	New Haven, Conn.
136411	.....	Sch.	Elmer E. Randall	56	54	73.2	20.0	7.6	1893	Essex, Mass	Salem, Mass.
8017	.....	Slp.	Elmira H. Lake	9	5	32.9	13.2	3.5	1856	Leesburg, N. J	Bridgeton, N. J.
135059	J.Q.H.C.	Bkn.	Elmiranda	644	563	150.0	30.5	18.2	1874	Stockton, Me	Boston, Mass.
136540	.....	Slp.	Elmo	7	7	34.6	15.6	3.0	1893	St. Augustine, Fla	St. Augustine, Fla.
136143	K.H.L.D.	[4]Sch.	Elmwood	841	824	186.5	35.0	16.0	1890	Perth Amboy, N. J	Philadelphia, Pa.
136238	.....	Cat.	Eloise	6	6	30.6	12.9	3.3	1883	Islip, N. Y	Patchogue, N. Y.
135517	.....	Cat.	Eloise Lord	5	5	28.5	12.3	3.0	1879	Patchogue, N. Y	Do.
8341	.....	Slp.	Elouise	6	5	29.5	11.9	2.8	1866	Brookhaven, N. Y	Do.
135866	.....	Sch.	Elpetener	6	6	46.0	11.8	2.8	1878	Crisfield, Md	Cape Charles, Va.
136369	K.L.R.N.	Sch. y.	Elsemarie	58	55	75.0	21.1	9.0	1893	Nyack, N. Y	New York, N. Y.
135020	.....	Slp.	Elsie	22	21	56.4	14.6	4.0	1874	Philadelphia, Pa	Baltimore, Md.
135866	.....	Sch.	Elsie	9	5	42.7	14.6	3.1	1885	St. Michaels, Md	Newport News, Va.
136047	.....	Slp.	Elsie	6	6	27.4	11.0	3.4	1889	Bayville, N. Y	Stamford, Conn.
136280	.....	Cat.	Elsie	5	5	25.3	11.9	3.7	1889	Boston, Mass	Newport, R. I.
136344	.....	Sch.	Elsie	12	11	36.5	14.5	3.5	1892	Alameda, Cal	San Francisco, Cal.
136544	.....	Sch.	Elsie E	7	7	37.9	12.2	3.9	1896	Astoria, Oreg	Astoria, Oreg.
7028	.....	Slp.	Elsie May	23	22	50.4	19.0	4.2	1864	Northport, N. Y	Annapolis, Md.
136242	.....	Slp.	Elsie Rhodes	6	6	29.7	12.0	3.0	1891	Bay Center, Wash	Port Townsend, Wash.
135733	K.B.T.P.	Sch.	Elsie A. Bayles	296	252	115.5	30.0	14.0	1883	Port Jefferson, N. Y	Port Jefferson, N. Y.
136481	.....	Slp.	Elsie A. Bridges	10	10	31.4	12.3	6.0	1894	Friendship, Me	Brooklin, Me.
136210	.....	Sch.	Elsie F. Rowe	58	35	73.0	20.5	8.4	1891	Essex, Mass	Boston, Mass.
136035	.....	Sch.	Elsie M. Harris	50	48	59.1	20.4	9.0	1889	Noank, Conn	New York, N. Y.
135633	J.W.Q.V.	Sch.	Elsie M. Smith	112	83	93.5	24.0	9.1	1882	Kennebunk, Me	Gloucester, Mass.
136625	.....	Slp.	El Sueno	18	15	44.0	15.0	4.7	1894	Alameda, Cal	San Francisco, Cal.
7300	.....	Sch.	Elva	69	65	86.9	19.0	6.0	1862	Port Huron, Mich	Milwaukee, Wis.
135915	.....	Sch.	Elva May	7	6	50.0	12.6	3.6	1886	Solomon Island, Md	Cape Charles, Va.
8833	J.L.Q.P.	Sch.	Elvenia	148	140	98.0	29.7	8.2	1872	Humboldt, Cal	San Francisco, Cal.
157197	.....	Slp. y.	[4]Elver	5	5	25.4	11.2	3.4	1886	Patchogue, N. Y	New York, N. Y.
8263	.....	Sch.	Elvina	296	281	137.5	26.0	11.0	1868	Sacketts Harbor, N. Y	Detroit, Mich.
135071	.....	Sch.	Elvina English	27	17	55.0	18.5	4.9	1873	Bridgeton, N. J	Bridgeton, N. J.
135872	.....	Sch.	Elvina E. Schoch	24	14	51.6	18.0	5.1	1886	Port Norris, N. J	Philadelphia, Pa.
135720	.....	Sch.	Elvira	29	28	51.1	21.0	4.2	1874	Biloxi, Miss	Mobile, Ala.
136146	K.H.L.V.	Sch.	Elvira J. French	950	902	189.4	38.1	19.2	1890	Boothbay, Me	Dennis, Mass.
135173	J.R.L.N.	Shp.	Elwell	1,461	1,356	212.3	39.1	24.7	1875	Damariscotta, Me	San Francisco, Cal.
136436	.....	Sch.	Elwood	97	92	84.0	23.0	8.0	1873	Kennebunk, Me	Seattle, Wash.
8814	J.L.M.R.	Sch.	Elwood Burton	394	374	128.0	31.7	11.7	1872	Bath, Me	New York, N. Y.

[1] Formerly British schooner E. M. Baxter.
[2] Formerly sloop N. M. Preston.
[3] Formerly schooner Warren.
[4] Formerly sloop-yacht { *a* Damiana. *b* Lucy.
† Rebuilt, 1883.

MERCHANT **SAILING** VESSELS OF THE UNITED STATES--Continued.

Official No.	Signal letters.	Rig.	Name of vessel.	Gross tonnage.	Net tonnage.	Length.	Breadth.	Depth.	When built.	Where built.	Home port (where permanent document issues).
						Feet.	*Feet.*	*Feet.*			
136153	K. H. P. D.	Sch.	Elwood H. Smith	439	372	146.0	35.0	10.6	1890	New London, Conn	New Haven, Conn.
8334		Sch.	Emblem	28	20	61.6	17.6	4.1	1840	Babylon, N. Y	Norfolk, Va.
8265		Slp.	Emeliar	14	13	37.0	15.0	4.3	1868	San Francisco, Cal	San Francisco, Cal.
135010	J. P. M. C.	Sch.	Emélie E. Birdsall	491	467	134.8	33.5	12.4	1874	Wilmington, Del	Perth Amboy, N. J.
7616		Sch.	Emeline	29	27	51.2	19.4	4.7	1863	Glenwood, N. Y	Bridgeport, Conn.
8757		Sch.	Emeline	10	7	37.3	13.3	3.5	1871	Hog Island, N. C	Beaufort, N. C.
136212		Sch.	Emeline	5	5	38.0	10.0	3.3	1887	Erie, Pa	Cape Charles, Va.
8652		Slp.	Emeline Meserean	11	10	35.5	15.7	3.8	1870	Staten Island, N. Y	New York, N. Y.
7483	H. F. S. L.	Sch.	Emeline G. Sawyer	145	138	90.0	26.2	8.8	1860	Jonesport, Me	Machias, Me.
6767		*Sch.	[1]Emerald	348	305	140.3	30.4	10.8	1871	Marine City, Mich	Detroit, Mich.
8293		Sch.	Emerald	21	20	50.0	16.0	4.1	1868	San Francisco, Cal	San Francisco, Cal.
86340		Sch.	Emerald	286	272	133.8	32.0	8.8	1869	Saginaw, Mich	Milwaukee, Wis.
135327		Sch.	Emerald	17	16	42.0	15.5	5.0	1878	Key West, Fla	Key West, Fla.
135782		Sch.	Emerald	42	40	62.8	19.0	6.8	1884	Essex, Mass	Gloucester, Mass.
136151		Sch.	Emerald	8	7	40.3	12.0	3.0	1890	Fowl River, Ala	Mobile, Ala.
136362	K. L. R. B.	Sch. y.	EMERALD	104	104	100.5	21.7	11.4	1893	Elizabeth, N. J	New York, N. Y.
7806		Slp.	Emery Susan	6	6	32.3	10.8	3.0	1865	Norfolk, Va	Norfolk, Va.
7157		Sch.	Emilie	11	10	41.0	13.4	3.4	1866	Beaufort, N. C	Newbern, N. C.
135259		Slp.	Emilie	6	5	28.9	11.4	4.0	1876	Charleston, S. C	Charleston, S. C.
136626		Slp.	Emilie M	10	10	33.2	10.0	4.0	1897	Stanwood, Wash	Port Townsend, Wash.
8438		Sch.	Emilie Belle	27	25	51.8	18.4	4.6	1868	Patchogue, N. Y	Castine, Me.
8811		Sch.	Emilie Martin	19	18	48.5	17.8	3.3	1872	San Francisco, Cal	San Francisco, Cal.
7290		Slp.	Emily	18	17	49.0	14.8	4.5	.....	Charleston, S. C	Charleston, S. C.
7836		Slp.	Emily	9	9	32.2	15.2	3.6	.....	.....	Cape Charles, Va.
7351		Sch.	Emily	75	71	71.9	24.0	6.8	1857	Stamford, Conn	New York, N. Y.
7360		Slp.	Emily	56	53	62.7	23.4	6.2	1847	Brookhaven, N. Y	Do.
7369		Sch.	Emily	81	77	64.6	22.8	8.0	1865	Ellsworth, Me	New London, Conn.
7661		Slp.	Emily	41	41	52.0	23.4	5.4	1866	Greenpoint, N. Y	New York, N. Y.
8414		Slp.	Emily	5	5	35.5	12.5	3.5	.....	.....	Crisfield, Md.
8606		Slp.	Emily	5	5	27.4	11.6	3.1	1870	Seaford, N. Y	Coldspring, N. Y.
135181		Slp.	Emily	6	6	37.9	13.6	3.9	1875	Wicomico County, Md	Baltimore, Md.
135438		Cat.	Emily	6	5	26.8	12.0	3.2	1880	Hyannis, Mass	Nantucket, Mass.
135456		Slp.	Emily	7	6	30.0	10.6	3.6	1880	Charleston, S. C	Charleston, S. C.
135828		Sch.	Emily	19	19	58.4	14.0	3.2	1884	Whidby Island, Wash	Port Townsend, Wash.
135970		Slp.	Emily	7	7	33.0	12.8	3.3	1887	Woodaville, S. C	Charleston, S. C.
136506		Cat.	Emily	5	5	25.6	12.2	3.1	1895	Somers Point, N. J	Somers Point, N. J.
136578		Slp.	Emily	8	8	42.9	14.2	2.7	1896	Royal Oak, Md	Baltimore, Md.
135948		Sch.	Emily B	39	38	75.0	17.8	4.6	1887	Jacksonville, Fla	Key West, Fla.
8369		Slp.	Emily J	16	15	43.0	15.4	3.3	1868	Merrick, N. Y	Perth Amboy, N. J.
136524		Lgr.	Emily L	9	7	38.5	14.1	3.5	1895	Terrebonne, La	Brashear, La.
8892		Sch.	Emily Baxter	53	51	70.0	23.1	4.8	1873	Penngrove, N. J	Perth Amboy, N. J.
136402		Sch.	Emily Belle	26	24	46.0	16.0	4.0	1893	Millville, Del	Wilmington, Del.
7052		Sch.	Emily Jane	17	11	39.1	16.5	4.9	1842	Somerset County, Md	Camden, N. J.
7987		Sch.	Emily Lundt	34	32	58.3	20.7	4.5	1861	San Francisco, Cal	San Francisco, Cal.
135472	J. V. C. B.	Shp.	Emily Reed	1,564	1,466	215.0	40.6	24.1	1880	Waldoboro, Me	New York, N. Y.
7690		Slp.	Emily Robbins	15	14	42.6	16.0	4.2	1865	Glenwood, N. Y	Do.
8872		Slp.	Emily Smith	10	6	35.0	13.4	3.5	1872	New York, N. Y	Bridgeton, N. J.
135809		Sch.	Emily Snyder	8	8	46.0	12.4	3.6	1883	Somerset County, Md	Crisfield, Md.
136386		*Sch.	Emily Taylor	55	52	71.0	20.0	4.9	1893	Abnapee, Wis	Milwaukee, Wis.
8471		Sch.	Emily Washington	39	26	62.7	20.5	6.1	1868	Somerset County, Md	Baltimore, Md.
8342		Slp.	Emily A. Fuller	17	17	40.6	16.0	3.9	1864	Bellport, N. Y	Patchogue, N. Y.
8798		Sch.	Emily A. Staples	86	82	79.2	26.0	6.2	1872	Kennebunk Port, Me	Boston, Mass.
135536		Sch.	Emily B. Maxwell	345	317	148.5	30.3	10.6	1881	Manitowoc, Wis	Chicago, Ill.
7358	H. F. R. P.	Sch.	Emily C. Denison	99	73	81.7	26.6	7.6	1855	Saybrook, Conn	Salem, Mass.
8765		Sch.	Emily E. Burton	88	83	85.5	24.0	6.4	1871	Lewisville, Del	Crisfield, Md.
7980		Sch.	Emily F. Bichard	50	44	63.5	22.3	5.0	1867	San Francisco, Cal	San Francisco, Cal.
135732	K. B. T. N.	Sch.	Emily F. Northam	332	315	131.2	33.0	10.3	1883	Portland, Conn	Philadelphia, Pa.
7960		Sch.	Emily F. Swift	64	61	68.0	19.5	7.9	1853	Essex, Mass	Rockland, Me.
135468	J. T. W. Q.	Shp.	Emily F. Whitney	1,317	1,207	193.5	37.8	23.5	1880	Boston, Mass	Boston, Mass.
7884	H. G. J. Q.	Sch.	Emily H. Naylor	280	224	117.0	30.2	8.8	1866	Camden, N. J	Philadelphia, Pa.
7502		Sch.	Emily M. Wells	70	67	74.0	23.0	6.5	1859	Middletown, Conn	New York, N. Y.
135771		Sch.	Emily P. Wright	97	92	86.4	22.8	8.6	1884	Essex, Mass	Stonington, Conn.
8780		Slp.	Emily R. Green	14	8	40.6	15.5	4.2	1871	Morristown, N. J	Bridgeton, N. J.
135805	K. D. F. H.	Sch.	Emily S. Baymore	255	243	124.0	27.0	9.0	1884	Dennisville, N. J	Camden, N. J.
86582		Sch.	Emily and Eliza	63	60	78.0	21.0	5.0	1874	Oakharbor, Ohio	Milwaukee, Wis.
8536		Sch.	Emily and Irene	33	31	59.8	19.8	4.6	1869	Oceanport, N. J	New York, N. Y.
135738	K. B. V. G.	Bkn.	Emita	522	477	143.0	32.9	17.3	1883	Harrington, Me	Do.
135659		Slp.	Emlen Hewes Green	9	5	34.0	13.0	4.1	1883	Marcushook, Pa	Bridgeton, N. J.
136044		Sch.	Emley Lewis	8	7	43.0	10.2	3.5	1889	Punta Gorda, Fla	Key West, Fla.
7276		Sch.	Emma	28	27	65.8	14.0	4.6	1853	Charleston, S. C	Charleston, S. C.
7643		Sch.	Emma	64	61	74.0	24.6	5.9	1864	Cornwall, N. Y	Hartford, Conn.
8198		Sch.	Emma	35	33	51.4	17.5	7.0	1868	Noank, Conn	Greenport, N. Y.
8324		Sch.	Emma	7	6	29.8	13.9	3.4	1865	Biloxi, Miss	Shieldsboro, Miss.
8426		Sch.	Emma	18	17	43.0	16.0	3.0	1868	Galveston, Tex	Brashear, La.
8509		Slp.	Emma	5	5	28.2	11.2	3.0	1869	Port Republic, N. J	Somers Point, N. J.
8586		Slp.	Emma	6	6	34.0	10.3	3.3	1869	Norfolk, Va	Norfolk, Va.

[1]Formerly schooner { *a* D. W. Powers. *b* Geo. W. Johnson.

MERCHANT SAILING VESSELS OF THE UNITED STATES—Continued.

Official No.	Signal letters.	Rig.	Name of vessel.	Gross tonnage.	Net tonnage.	Length.	Breadth.	Depth.	When built.	Where built.	Home port (where permanent document issues).
						Feet.	*Feet.*	*Feet*			
8734	.....	Sch.	Emma	54	46	63.5	23.7	5.4	1871	Stockton, Me	Boston, Mass.
8914	.....	Slp.	Emma	6	6	29.7	11.5	3.0	1873	Newark, Md	Chincoteague, Va.
135140	.....	Slp.	Emma	11	11	36.8	13.6	4.4	1870	Bristol, Me	Providence, R. I.
135254	.....	Sch.	Emma	47	45	59.0	22.5	4.7	1876	San Rafael, Cal	San Francisco, Cal.
135299	.....	Slp.	Emma	11	11	37.4	14.4	3.7	1877	Darien, Conn	New York, N. Y
135511	.....	Sch.	Emma	6	6	33.9	12.8	3.3	1881	Bagdad, Fla	Pensacola, Fla.
135515	.....	Slp.	Emma	8	8	33.9	13.0	3.5	1881	Camden, N. J	Camden, N. J.
135519	.....	Sch.	Emma	46	35	60.1	20.2	5.6	1881	Millbridge, Me	Baltimore, Md.
135602	.....	Sch.	Emma	57	54	75.0	16.1	6.5	1882	Chaumont, N. Y	Cape Vincent, N. Y.
135605	.....	Sch.	Emma	7	7	36.0	11.2	3.6	1882	Westport, Conn	New York, N. Y.
135612	J. W. L. H.	Sch.	Emma	354	312	127.7	31.0	11.7	1882	Portland, Me	Portland, Me.
135656	.....	Sch.	Emma	81	77	80.7	22.1	8.3	1883	Bath, Me	Do.
136036	.....	Slp.	Emma	8	7	35.5	13.5	3.4	1889	Dividing Creek, N. J	Perth Amboy, N. J.
136089	.....	Sch.	Emma	9	9	56.2	15.3	3.5	1889	Solomons Island, Md	Baltimore, Md.
136128	.....	Sch.	Emma	25	24	51.5	16.8	6.0	1890	Benicia, Cal	Sitka, Alaska.
136251	.....	Slp.	Emma	11	11	40.6	12.0	3.0	1891	Stockton, Md	Chincoteague, Va.
136299	.....	Slp.	Emma	6	5	28.5	12.5	3.0	1888	Brooklyn, N. Y	New York, N. Y.
136370	.....	Sch.	Emma	22	21	47.0	14.7	5.2	1892	Shokan, Alaska	Juneau, Alaska.
136441	.....	Sch.	Emma	32	30	70.6	18.5	4.6	1894	Plaquemines Parish, La	New Orleans, La.
136451	.....	Slp.	Emma	5	5	33.8	12.6	3.0	1894	Freeport, N. Y	Patchogue, N. Y.
136490	.....	Slp.	Emma	6	6	26.4	10.1	3.1	1891	Bridgeport, N. J	Camden, N. J.
135750	.....	Sch.	Emma B	20	19	55.0	15.6	7.0	1883	Pascagoula, Miss	New Orleans, La.
136113	.....	Sch.	Emma B	56	53	73.0	18.0	8.6	1890	Tottenville, N. Y	Perth Amboy, N. J.
136598	.....	Cat.	Emma B	6	6	32.4	12.0	2.9	1897	Atlantic City, N. J	Tuckerton, N. J.
135780	.....	Cat.	Emma C	5	5	25.6	11.8	3.3	1884	Greenbank, N. J	Somers Point, N. J.
136501	.....	*Slp.	Emma C	27	26	54.0	18.0	4.0	1895	Woolwich, Me	Bath, Me.
136525	.....	Slp. y.	Emma C	12	12	30.0	13.9	5.2	1895	Quincy, Mass	Boston, Mass.
136118	.....	Slp.	Emma D	20	19	46.0	16.0	4.6	1890	Oakpoint, N. Y	Cape Vincent, N. Y.
136869	.....	Slp.	Emma E	5	5	29.2	11.4	3.5	1896	Bridgeport, Conn	Bridgeport, Conn.
136414	.....	Cat.	Emma J	5	5	22.5	11.0	3.5	1891	Osterville, Mass	Chatham, Mass.
136633	.....	Slp.	Emma L	9	9	31.9	13.6	3.8	1897	Patchogue, N. Y	Bridgeport, Conn.
136193	.....	Cat.	Emma M	6	6	29.6	13.0	2.3	1891	....do	Patchogue, N. Y.
135746	.....	Slp.	Emma R	8	8	32.0	14.0	3.6	1883	Gravesend, N. Y	Do.
135836	.....	Sch.	Emma S	50	48	64.0	20.0	5.5	1885	Charleston, S. C	Charleston, S. C.
136375	.....	Sch.	Emma S	7	7	33.0	11.0	3.7	1893	Newbern, N. C	Newbern, N. C.
135085	.....	Slp. y.	Emma T	13	12	36.5	14.5	4.8	1873	Brooklyn, N. Y	New York, N. Y.
135414	.....	Slp.	Emma W	12	11	37.5	14.7	4.5	1879	Weeksville, N. J	Somers Point, N. J.
136515	.....	Slp.	Emma W	19	18	44.0	15.0	4.0	1895	Berkley, Va	Norfolk, Va.
135330	.....	Sch.	Emma Berry	9	8	34.0	11.9	3.4	1870	Baltimore, Md	Tappahannock, Va.
7685	.....	Slp.	Emma Bird	9	9	33.3	14.5	3.3	1864	Patchogue, N. Y	New York, N. Y.
8731	.....	Sch.	Emma Clara	18	18	43.9	16.6	3.5	1871	Rockport, Tex	Lake Charles, La.
135585	J. V. W. P.	Sch.	Emma Claudina	195	185	113.0	31.5	8.7	1882	San Francisco, Cal	San Francisco, Cal.
7543	.....	Sch.	Emma Clifton	26	25	46.9	16.7	6.4	1853	Westport, Mass	Portland, Me.
136565	.....	Slp.	Emma Clyde	8	6	39.6	10.0	3.3	1895	Poquoson, Va	Newport News, Va.
136282	.....	Slp.	Emma Crum	5	5	27.0	12.9	3.0	1889	Sayville, N. Y	Patchogue, N. Y.
136059	.....	Slp.	Emma Daniel	7	5	35.2	12.5	3.4	1897	Harris Neck, Ga	Savannah, Ga.
136442	.....	Slp.	Emma Ellison	6	6	31.8	12.4	3.5	1882	Darien, Conn	Bridgeport, Conn.
135799	.....	Sch.	Emma Elnora	10	9	59.3	13.2	2.3	1884	Tilghmans Island, Md	Annapolis, Md.
135857	.....	Sch.	Emma Frances	10	6	44.5	12.7	3.7	1885	Somerset County, Md	Crisfield, Md.
8599	.....	Slp.	Emma Frances	8	8	33.1	14.0	2.9	1869	Norwalk, Conn	Sag Harbor, N. Y.
8932	.....	Slp.	Emma Francis	10	10	38.4	14.2	2.9	1873	Warwick County, Va	Newport News, Va.
136080	.....	*Slp.	Emma Grant	15	14	50.4	14.4	2.0	1886	Washington, D. C	Washington, D. C.
8564	J. H. C. Q.	Sch.	Emma Green	189	180	108.4	26.7	8.5	1869	Bangor, Me	Bangor, Me.
135775	.....	Sch.	Emma Hand	16	9	51.8	17.3	3.5	1884	Wolftown, Miss	Shieldsboro, Miss.
136256	.....	Sch.	Emma Harvey	11	11	37.0	14.0	3.5	1891	Back Bay, Miss	Do.
136591	.....	Sch.	Emma Hawkins	46	24	68.2	23.4	5.2	1896	Madisonville, La	New Orleans, La.
7850	.....	Sch.	Emma Hendrix	27	26	56.2	18.7	4.0	1850	Piermont, N. Y	Perth Amboy, N. J.
8343	.....	Slp.	Emma Jane	13	12	40.6	15.6	3.6	1866	Brookhaven, N. Y	Bridgeport, Conn.
8729	.....	Sch.	Emma Jane	42	40	67.5	20.1	6.5	1871	Gloucester, Mass	Portland, Me.
135207	.....	Sch.	Emma Jane	25	24	52.4	16.0	4.5	1876	Bayport, N. Y	Patchogue, N. Y.
135460	.....	Sch.	Emma Jane	10	10	41.5	14.9	3.1	1880	Patchogue, N. Y	Perth Amboy, N. J.
8928	.....	Slp.	Emma Joy	12	11	36.8	15.0	3.9	1872	Elm Park, N. Y	New York, N. Y.
136329	.....	Cat.	Emma Juch	6	5	30.0	12.2	3.0	1885	Bayport, N. Y	Patchogue, N. Y.
136191	K. J. H. W.	Sch.	Emma Knowlton	371	309	142.0	32.0	11.6	1891	Rockport, Me	Edgartown, Mass.
135464	.....	Sch.	Emma Langhammer	28	20	57.6	18.2	5.4	1880	Dorchester County, Md	Crisfield, Md.
136082	.....	Sch.	Emma Lawrence	10	9	52.2	13.5	3.4	1889	St. Peters, Md	Do.
135962	.....	Cat.	Emma Louise	6	6	25.1	10.8	3.8	1879	Tisbury, Mass	Edgartown, Mass.
136650	.....	Lgr.	Emma Louise	7	5	38.1	12.7	3.3	1897	Morgan City, La	Brashear, La.
136003	.....	Sch.	Emma May	23	22	60.3	18.2	4.0	1888	Crisfield, Md	Crisfield, Md.
8917	J. M. T. N.	Sch.	Emma McAdam	166	145	101.0	27.4	8.6	1872	Calais, Me	Calais, Me.
135909	.....	Sch.	Emma McKenzie	14	13	44.0	14.5	3.1	1886	Hoffmans Wharf, Va	Norfolk, Va.
136018	.....	Sch.	Emma Parks	7	6	48.0	10.5	3.0	1888	Whitehaven, Md	Crisfield, Md.
136421	.....	Sch.	Emma Reis	26	25	50.0	18.0	4.4	1894	Milford, Del	Wilmington, Del.
136637	.....	Slp.	Emma Sheppard	8	6	31.2	13.5	4.1	1897	Charleston, S. C	Charleston, S. C.
135300	.....	Sch.	Emma Southard	72	68	76.6	25.3	5.4	1877	Port Jefferson, N. Y	New York, N. Y.
135247	.....	Sch.	Emma Temple	48	45	69.7	21.4	5.3	1876	Queen Anne County, Md	Crisfield, Md.
135205	J. R. S. D.	Sch.	Emma Utter	279	265	134.7	33.1	10.1	1875	Port Ludlow, Wash	San Francisco, Cal.
7339	.....	Sch.	Emma Virginia	41	39	72.4	20.7	5.4	1845	Dorchester County, Md	Crisfield, Md.

MERCHANT SAILING VESSELS OF THE UNITED STATES—Continued.

Official No.	Signal letters.	Rig.	Name of vessel.	Gross tonnage.	Net tonnage.	Length.	Breadth.	Depth.	When built.	Where built.	Home port (where permanent document issues).
						Feet.	*Feet.*	*Feet.*			
135551	.....	Sch.	Emma Virginia	8	7	52.3	12.6	3.6	1881	Crisfield, Md	Crisfield, Md.
135036	.....	Slp.	Emma Washington	6	6	28.5	10.0	3.0	1871	Snowhill, Md	Wilmington, N. C.
8528	.....	Sch.	Emma A. Chesebro	86	81	85.1	26.1	6.0	1869	Westerly, R. I	Stonington, Conn.
7971	.....	Sch.	Emma C. Berry	15	14	39.2	14.6	5.7	1866	Noank, Conn	Thomaston, Me.
8000	.....	Sch.	Emma C. Hutchinson	736	699	195.7	34.2	14.0	1873	Port Huron, Mich	Cleveland, Ohio.
135823	K. C. T. Q.	Sch.	Emma C. Knowles	617	518	147.7	34.9	15.0	1884	Mauricetown, N. J	Philadelphia, Pa.
8014	.....	Sch.	Emma C. Lore	18	10	50.3	16.5	4.6	1861	Newport, N. J	Camden, N. J.
135546	J. V. R. G.	Sch.	Emma C. Middleton	527	439	138.3	35.0	10.4	1881	Philadelphia, Pa	Philadelphia, Pa.
135523	.....	Sch.	Emma C. Schminke	37	35	57.0	20.0	5.1	1881	Pocomoke City, Md	Baltimore, Md.
135865	.....	Sch.	Emma C. Titus	44	42	63.6	22.3	5.4	1885	City Island, N. Y	Coldspring, N. Y.
7874	H. G. J. F.	Sch.	Emma D. Endicott	335	279	120.0	30.0	11.7	1864	Baltimore, Md	Somers Point, N. J.
136244	.....	Sch.	Emma E. Laird	6	6	43.0	11.2	3.3	1891	St. Peters, Md	Annapolis, Md.
136158	.....	Sch.	Emma E. Overton	46	43	61.0	21.0	4.2	1890	Bellport, N. Y	Patchogue, N. Y.
36427	.....	Sch.	Emma E. Tyson	356	338	157.2	30.6	9.5	1871	Manistee, Mich	Port Huron, Mich.
136034	K. G. F. Q.	Sch.	Emma E. Witherell	114	81	89.5	23.7	10.0	1889	Essex, Mass	Gloucester, Mass.
135676	K. B. G. M.	Sch.	Emma F. Angell	862	819	174.9	37.3	15.4	1883	Bath, Me	Fall River, Mass.
8625	.....	Sch.	Emma F. Chase	69	65	73.7	22.5	7.6	1870	East Boston, Mass	Machias, Me.
7130	.....	Sch.	Emma J. Gott	56	53	73.6	20.5	7.5	1856	Gloucester, Mass	Lubec, Me.
135934	.....	Sch.	Emma J. Mestier	24	13	62.0	20.3	4.1	1887	Madisonville, La	Shieldsboro, Miss.
8400	.....	Sch.	Emma J. Thomas	37	35	57.6	18.4	6.2	1865	Somerset County, Md	Crisfield, Md.
135177	J. R. M. Q.	Sch.	Emma L. Cottingham	522	475	139.4	34.0	10.2	1875	Somers Point, N. J	Somers Point, N. J.
7331	.....	Sch.	Emma L. Coyne	497	472	154.6	33.0	13.0	1867	Detroit, Mich	Port Huron, Mich.
135665	.....	Sch.	Emma L. Nielsen	90	85	98.2	20.6	6.2	1883	Manitowoc, Wis	Milwaukee, Wis.
8473	.....	Slp.	Emma L. Tracy	6	6	33.6	12.5	2.9	1868	Patchogue, N. Y	Bridgeport, Conn.
8345	.....	Slp.	Emma L. Wilson	7	6	22.5	13.5	2.8	1867	Brookhaven, N. Y	Greenport, N. Y.
135604	.....	Sch.	Emma M. Dyer	81	54	82.4	22.9	7.8	1883	Bath, Me	Gloucester, Mass.
8458	J. G. D. R.	Sch.	Emma M. Fox	195	185	111.4	29.8	8.8	1867	Greenport, N. Y	Bangor, Me.
135522	.....	Sch.	Emma M. Robinson	63	44	76.5	23.6	5.8	1881	Milford, Del	Chincoteague, Va.
136274	.....	Sch.	Emma P. Clemens	11	10	37.5	14.0	3.4	1892	Biloxi, Miss	Shieldsboro, Miss.
135067	.....	Slp.	Emma P. Cook	14	13	47.0	16.6	4.1	1874	Somerset County, Md	Baltimore, Md.
135484	.....	Slp.	Emma R. Martin	5	5	28.5	11.3	3.0	1880	Port Chester, N. Y	New York, N. Y.
135614	J. W. L. N.	Sch.	Emma S. Briggs	294	244	123.7	33.0	9.0	1882	Wiscasset, Me	Bath, Me.
8748	.....	Sch.	Emma S. Evans	17	7	46.8	16.3	4.6	1871	Crisfield, Md	Cape Charles, Va.
135326	.....	Sch.	Emma S. Oster	23	22	52.6	17.0	5.5	1878	Essex, Mass	Eastport, Me.
135741	.....	Sch.	Emma V. Wills	45	43	64.9	22.1	6.3	1883	St. Michaels, Md	Baltimore, Md.
135689	.....	Sch.	Emma W. Brown	77	73	79.6	22.1	8.0	1883	Essex, Mass	Boston, Mass.
8774	.....	Sch.	Emma W. Day	61	58	75.0	24.0	6.0	1871	Pembroke, Me	Bangor, Me.
136076	.....	Sch.	Emma W. Somers	15	9	55.0	15.0	4.2	1889	St. Peters Creek, Md	Crisfield, Md.
136232	.....	Sch.	Emma and Helen	94	62	84.7	23.0	9.2	1891	Essex, Mass	Gloucester, Mass.
135066	.....	Sch.	Emma and Louisa	89	84	83.0	26.0	7.1	1874	Little River, Cal	San Diego,, Cal.
136078	.....	Slp.	Emma and Maggie	6	5	26.4	9.8	5.0	1898	Bristol, Me	Southwest Harbor, Me.
135226	.....	Sch.	Emma and Samie	16	15	39.2	15.6	3.6	1876	Mays Landing, N. J	New York, N. Y.
136121	.....	Sch.	Emmanuel	23	21	65.0	13.8	4.3	1890	Fishcreek, Wis	Milwaukee, Wis.
135282	.....	Slp.	Emmet Arthur	22	21	50.0	17.6	4.7	1877	Bayport, N. Y	Annapolis, Md.
136180	.....	Sch.	Emmett Felitz	32	30	50.0	17.2	6.4	1891	Seattle, Wash	Seattle, Wash.
8550	.....	Slp.	Emmogene	11	11	37.0	15.0	3.9	1868	City Island, N. Y	New York, N. Y.
8339	.....	Slp.	Emperor	47	44	59.9	20.6	6.0	1829	Derby, Conn	Port Jefferson, N. Y.
7384	.....	Sch.	Empire	9	8	37.7	13.4	3.6	1850	Washington, D. C	Washington, D. C.
7808	.....	Slp.	Empire	11	10	34.0	13.4	4.1	.....	.....	Newport News, Va.
8596	J. H. M. K.	Bk.	Empire	1,131	1,018	183.5	35.6	23.4	1870	Kennebunk Port, Me	San Francisco, Cal.
8574	.....	Sch.	Empress	120	114	74.0	24.0	6.8	1856	Prospect, Me	Rockland, Me.
8810	.....	Slp.	Empress	6	6	31.6	11.3	2.7	1872	Coscob, Conn	Stamford, Conn.
136356	.....	Sch.	Empress	5	5	35.7	14.7	2.7	1893	Logtown, Miss	Shieldsboro, Miss.
136384	.....	Sch.	Empress	14	13	43.0	16.6	3.9	1893	Tres Palacios, Tex	Port Lavaca, Tex.
136617	.....	Slp.	Empress	7	7	30.6	12.0	5.4	1897	Sedgwick, Me	Castine, Me.
7367	.....	Sch.	Emulator	16	15	44.7	15.7	4.4	1843	Gloucester, Mass	Chatham, Mass.
136518	.....	Sch.	Enchantress	11	11	42.0	13.0	3.3	1895	Tampa, Fla	Tampa, Fla.
136612	K. N. C. D.	Bkn.	Encore	651	572	181.9	36.4	14.0	1897	North Bend, Oreg	Coos Bay, Oreg.
136655	K. N. F. W.	Sch.	Endeavor	565	485	168.4	37.6	12.8	1897	Port Blakeley, Wash	San Francisco, Cal.
136341	.....	Sch.	Endeavour	7	7	46.0	11.6	3.6	1892	Hellens Creek, Md	Annapolis, Md.
8005	.....	Sch.	Energetic	17	16	49.3	14.5	3.0	1850	San Francisco, Cal	San Francisco, Cal.
8621	.....	Sch.	Energy	24	22	50.5	18.6	3.6	1870	Galinas Creek, Cal	Do.
135308	.....	Sch.	Energy	20	19	43.2	16.4	5.0	1877	Yorktown, Va	Newport News, Va.
135808	.....	Slp.	Energy	9	8	35.4	13.6	3.0	1884	Norfolk County, Va	Norfolk, Va.
136469	.....	Slp.	Energy	16	15	47.6	16.5	4.2	1894	Georgetown, S. C	Georgetown, S. C.
136194	.....	Slp.	Enid	7	7	27.2	12.7	4.2	1887	Wareham, Mass	Stonington, Conn.
135049	.....	Sch.	Enigma	6	5	27.5	10.0	4.9	1874	Boston, Mass	Boston, Mass.
8227	J. C. S. Q.	Bk.	Enoch Talbot	1,242	1,193	185.0	36.0	24.7	1857	Freeport, Me	Seattle, Wash.
8508	.....	Slp.	Enola	19	11	51.0	18.5	4.5	1869	Westhaven, Conn	Crisfield, Md.
136464	.....	Slp. y.	Enola	6	5	31.0	8.4	5.2	1892	Chicago, Ill	Chicago, Ill.
8512	.....	Sch.	Enola C	65	62	74.8	22.3	7.5	1869	Bristol, Me	Boston, Mass.
136090	.....	Slp.	Enquire	14	13	44.0	12.4	2.4	1889	Washington, D. C	Washington, D. C.
7840	.....	Sch.	Enterprise	59	56	75.0	21.0	5.4	1853	Oceanport, N. J	Albany, N. Y.
7983	H. T. R. D.	Sch.	Enterprise	189	180	100.6	31.5	9.0	1863	Coos Bay, Oreg	San Francisco, Cal.
8565	.....	Sch.	Enterprise	25	24	44.5	15.2	6.7	1869	Winterport, Me	Mount Desert, Me.
8632	.....	Sch.	Enterprise	22	21	48.0	19.4	4.3	1869	Wicomico County, Md	Crisfield, Md.
8936	.....	Sch.	Enterprise	7	7	41.0	11.0	2.9	1873	Middlesex County, Va	Cape Charles, Va.
135006	.....	*Slp.	Enterprise	47	44	65.2	21.0	4.7	1874	Phippsburg, Me	Boston, Mass.

MERCHANT SAILING VESSELS OF THE UNITED STATES—Continued.

Official No.	Signal letters.	Rig.	Name of vessel.	Gross tonnage.	Net tonnage.	Length.	Breadth.	Depth.	When built.	Where built.	Home port (where permanent document issues).
						Feet.	*Feet.*	*Feet.*			
135136	.....	Sch.	Enterprise	34	32	60.0	22.0	4.0	1875	Chester, Pa	Edenton, N. C.
135343	.....	Slp.	Enterprise	15	14	39.2	13.5	5.0	1878	Port Royal, S. C	Charleston, S. C.
135543	.....	Slp.	Enterprise	18	17	39.5	14.5	4.0	1881	Charleston, S. C	Do.
135826	.....	*Sch.	Enterprise	19	18	56.5	17.7	3.1	1884	Fairhaven, Cal	Eureka, Cal.
136217	.....	Sch.	Enterprise	23	21	48.5	19.0	4.5	1891	Freeport, N. Y	Patchogue, N. Y.
136495	.....	Slp.	Enterprise	8	8	31.0	11.0	3.9	1895	Brunswick, Ga	Brunswick, Ga.
136673	.....	Sch.	Enterprise	40	34	66.0	18.9	5.1	1898	Wilmington, N. C	Wilmington, N. C.
7165	.. ..	Sch.	Eola	12	12	35.0	13.2	5.1	1860	Eden, Me	Southwest Harbor, Me.
135858	.....	Sch.	Eola	10	10	35.7	13.3	3.0	1885	Bolivar, Tex	Shieldsboro, Miss.
136514	.....	Slp.	Eolian	5	5	26.6	11.0	3.5	†1895	Brooklyn, N. Y	New York, N. Y.
110027	.....	Slp. y.	[1]Eolis	7	7	30.8	12.8	4.2	1890	....do	Do.
135873	.....	Sch.	Eolo	5	5	29.0	11.0	2.8	1886	Lake Arthur, La	Brashear, La.
8972	.....	Sch.	Epes Tarr	70	48	74.0	21.1	7.7	1873	Essex, Mass	Gloucester, Mass.
136030	.....	Sch.	Ephraim Mulford	33	20	60.0	19.3	5.8	1889	Bridgeton, N. J	Bridgeton, N. J.
7873	H. G. J. D.	Sch.	Ephraim and Anna	216	205	105.9	27.9	9.0	1853	Wilmington, Del	Baltimore, Md.
7136	.....	Sch.	Equal	10	10	35.9	11.3	5.0	1857	Boothbay, Me	Gloucester, Mass.
8018	.....	Sch.	Equal Rights	25	16	50.0	18.0	5.4	1860	Philadelphia, Pa	Bridgeton, N. J.
7851	.....	Sch.	Era	26	25	47.0	17.6	4.6	1849	Staten Island, N. Y	Perth Amboy, N. J.
8144	H. T. W. Q.	Sch.	Era	134	127	90.5	25.6	8.9	1847	Boston, Mass	New Bedford, Mass.
136641	.....	Slp.	Eretha Murray	7	7	44.8	14.6	3.0	1897	Mount Vernon, Md	Crisfield, Md.
136681	K. N. J. T.	Sch.	Eric	574	498	174.0	37.6	12.8	1898	Port Blakeley, Wash	San Francisco, Cal.
135710	.....	Slp.	Eric the Red	24	23	53.2	18.4	3.0	1883	Topsham, Me	Bath, Me.
7219	H. F. Q. P.	Sch.	Erie	230	218	122.6	26.2	10.4	1866	Port Huron, Mich	Jacksonville, Fla.
8390	J. F. R. P.	Bg.	Ernestine	421	400	120.2	28.6	16.4	1868	Yarmouth, Me	Wiscasset, Me.
136633	.....	Slp.	Ernestine	5	5	36.0	12.6	2.9	1897	Hopewell, Md	Crisfield, Md.
136426	.....	Sch.	Ernst Langhammer	17	16	57.0	17.0	4.2	1894	Pocomoke City, Md	Baltimore, Md.
8961	J. N. P. G.	Sch.	Ernst T. Lee	173	139	104.0	27.5	9.0	1873	Calais, Me	Calais, Me.
136275	.....	Sch.	Ervin J. Luce	127	121	91.0	27.4	8.4	1892	New London, Conn	Gloucester, Mass.
136550	.....	Ywl. y.	Escape	7	7	32.1	10.0	6.3	1896	New York, N. Y	New York, N. Y.
7673	.....	Sch.	Escort	13	8	40.9	12.5	3.0	1856	Port Richmond, N. Y	Onancock, Va.
135913	.....	Sch. y.	Escort	8	7	29.2	10.7	3.5	1886	Dewatto, Wash	Seattle, Wash.
136023	.....	*Sch.	[2]Escort	541	517	140.5	30.0	14.4	1876	Gardiners Creek, N. B	Boston, Mass.
8383	.....	Sch.	Esdras	7	7	34.5	12.9	3.1	.....	Barren Creek, Va	Tappahannock, Va.
136154	K. H. P. L.	*Sch.	[3]Esopus	620	603	142.7	32.3	20.2	1869	Voltri, Italy	Providence, R. I.
8121	.....	Sch.	Esperanza	43	41	65.3	19.2	6.6	1866	Bristol, Me	Rockland, Me.
135275	.....	Sch.	Esperanza	27	18	50.1	20.0	5.5	1876	Biloxi, Miss	New Orleans, La.
136528	.....	Sch.	Esperanza	8	7	26.0	12.5	2.8	1895	Tampa, Fla	Tampa, Fla.
135246	.....	Sch.	Espinosa	19	18	44.0	17.8	4.0	1876	San Francisco, Cal	San Francisco, Cal.
135690	.....	Ywl. y.	Espirito	19	18	40.0	16.0	5.4	1883	New Rochelle, N. Y	New York, N. Y.
136416	.....	Sch.	Essay	12	11	39.8	14.9	3.5	1893	Matagorda, Tex	Port Lavaca, Tex.
8262	.....	Sch.	Essex	44	42	62.9	18.0	6.7	1854	Arrowsic, Me	Machias, Me.
8492	.....	Slp.	Essex	45	43	77.6	15.6	5.0	1866	Essex, N. Y	Plattsburg, N. Y.
8678	J. K. F. D.	Bk.	Essex	662	576	151.4	32.2	19.1	1870	Newburyport, Mass	New Haven, Conn.
36758	.....	*Sch.	Essex	25	23	42.3	13.8	4.5	1876	Port Huron, Mich	Grand Haven, Mich.
135916	.....	Sch.	Essex	22	21	49.6	17.0	4.6	1887	Hunting Quarters, N. C	Newbern, N. C.
136097	K. G. Q. W.	Sch.	Essex	116	84	88.7	23.8	10.2	1889	Essex, Mass	Gloucester, Mass.
135341	.....	Sch.	Essie	12	12	38.0	13.4	3.9	1877	Brooklyn, N. Y	New York, N. Y.
136239	.....	*Sch.	Essie M. Thompson	50	48	65.2	17.9	5.4	1890	Charlevoix, Mich	Milwaukee, Wis.
136618	.....	Sch.	Esta	8	7	45.8	10.8	2.9	1890	Onancock, Va	Newport News, Va.
136484	.....	Sch.	Estell	7	7	35.6	11.0	3.6	1894	Moultrieville, S. C	Charleston, S. C.
8843	.....	Sch.	Estella	49	47	66.3	19.8	5.7	1872	Hancock, Me	Portsmouth, N. H.
135053	.....	Sch.	Estella	40	38	59.0	21.4	5.5	1874	Absecon, N. J	Newport News, Va.
135199	.....	Slp.	Estella	6	6	26.7	11.7	3.8	1876	Mystic, Conn	New London, Conn.
135274	.....	Sch.	Estella	38	36	54.8	18.3	7.2	1877	Noank, Conn	Galveston, Tex.
135762	.....	Sch.	Estella	10	9	46.1	14.0	3.3	1884	St. Michaels, Md	Baltimore, Md.
136058	.....	Slp.	Estella	7	6	31.0	11.0	5.0	1889	Bremen, Me	Castine, Me.
136627	.....	*Sch.	Estella Grover	25	25	52.0	14.7	4.7	1897	Pentwater, Mich	Grand Haven, Mich.
8527	.....	Slp.	Estella Seaville	11	11	37.5	14.5	3.4	1869	Staten Island, N. Y	New York, N. Y.
135030	K. B. D. S.	Sch. y.	Estelle	63	59	80.0	22.9	6.8	1874	South Norwalk, Conn	Do.
135125	.....	Slp.	Estelle	8	7	28.4	12.3	3.2	1874	Point Pleasant, N. J	Perth Amboy, N. J.
135815	.....	Sch.	Estelle	10	9	48.0	13.5	3.6	1884	Somerset County, Md	Crisfield, Md.
135879	.....	Sch.	Estelle	15	14	42.5	14.5	3.6	1886	Key West, Fla	Key West, Fla.
136172	.....	Sch.	Estelle	7	7	36.9	13.2	3.5	1891	Bon Secour, Ala	Mobile, Ala.
136236	.....	Sch.	Estelle	9	8	41.0	11.0	3.5	1891	Back Creek, Va	Newport News, Va.
136255	K. L. B. W.	Sch.	Estelle	444	389	149.5	33.1	12.3	1891	Bucksport, Me	Bangor, Me.
136291	.....	Sch.	Estelle	10	10	35.0	11.6	3.8	1892	Washington, N. C	Newbern, N. C.
136592	.....	Slp.	Estelle	7	6	32.0	13.7	3.7	1896	Woodville, S. C	Charleston, S. C.
135535	.....	Sch.	Estelle L.	15	14	45.5	17.2	4.0	1881	New Orleans, La	New Orleans, La.
135837	.....	Slp.	Estelle Gerbee	6	6	34.0	12.0	3.0	1885	Sayville, N. Y	Patchogue, N. Y.
135722	.....	Slp.	Estelle Gordy	7	7	32.4	10.3	2.5	1883	Boxiron, Md	Chincoteague, Va.
136233	K. J. S. M.	Sch.	Estelle Phinney	922	817	188.7	36.7	18.0	1891	New London, Conn	Boston, Mass.
135622	.....	Sch.	Estelle S. Nunan	34	33	58.5	17.5	6.4	1882	Boothbay, Me	Gloucester, Mass.
136245	.....	Sch.	Ester	10	9	51.5	13.8	3.2	1891	St. Peters, Md	Crisfield, Md.
136663	.....	Sch.	Ester Anita	105	71	92.0	24.4	9.6	1898	Essex, Mass	Boston, Mass.
135975	.....	Sch.	Esther	20	19	42.2	15.5	4.0	1888	San Francisco, Cal	San Francisco, Cal.
136140	.....	Sch.	Esther	11	9	41.7	11.6	2.2	1890	Unkey Island, N. C	Edenton, N. C.

[1] Formerly sloop-yacht Rose Marie. [2] Formerly British bark C. E. Robinson. [3] Formerly Italian bark Gaetano Repetto. † Rebuilt 1895.

MERCHANT **SAILING** VESSELS OF THE UNITED STATES—Continued.

Official No.	Signal letters.	Rig.	Name of vessel.	Gross tonnage.	Net tonnage.	Length.	Breadth.	Depth.	When built.	Where built.	Home port (where permanent document issues).
						Feet.	*Feet.*	*Feet.*			
136297	.....	Slp.	Esther	7	7	35.0	12.3	3.4	1892	Brunswick, Ga	Brunswick, Ga.
136564	.....	Slp.	Esther	11	7	34.0	14.4	4.0	1896	Beaufort, S. C	Beaufort, S. C.
135946	K. D. W. B.	Sch.	Esther Bubne	290	245	134.6	34.0	9.0	1887	Eureka, Cal	Eureka, Cal.
8470	.....	Slp.	Esther Frazer	23	21	44.8	17.8	4.7	1868	Patchogue, N. Y	Perth Amboy, N. J.
135141	.....	Slp.y.	Ethel	14	13	41.0	14.5	4.0	1875	Jersey City, N. J	Port Huron, Mich.
135433	.....	Sch.	Ethel	12	12	37.6	13.0	4.2	1880	Key West, Fla	Key West, Fla.
135480	J. V. F. C.	Bk.	Ethel	716	659	161.6	35.0	13.2	1881	Portland, Me	Portland, Me.
135488	.....	Sch.	Ethel	71	68	74.9	21.9	7.9	1881	Bath, Me	Gloucester, Mass.
135822	.....	Slp.	Ethel	6	6	40.8	11.2	3.2	1884	Accomac County, Va	Cape Charles, Va.
135950	.....	Sch.	Ethel	7	6	28.0	12.0	4.4	1887	Yarmouth, Mass	Dennis, Mass.
135960	.....	Sch.	Ethel	32	31	49.0	18.0	4.6	1887	San Diego, Cal	Kadiak, Alaska.
136111	.....	Slp.y.	Ethel	7	7	27.6	12.0	5.0	1878	Boston, Mass	Boston, Mass.
136156	K. H. Q. J.	Sch.	Ethel	152	127	98.9	27.8	7.3	1890	Cherryfield, Me	Machias, Me.
136228	.....	Slp.	Ethel	7	7	38.5	13.4	3.6	1891	Pocomoke City, Md	Alexandria, Va.
136283	.....	Sch.	Ethel	5	5	28.6	10.7	4.0	1885	Southwest Harbor, Me	New Bedford, Mass.
136300	.....	Slp.	Ethel	8	8	30.2	10.8	6.3	1892	Deer Isle, Me	Brooklin, Me.
136314	.....	Cat. y.	Ethel	7	6	32.2	11.5	3.5	1892	Patchogue, N. Y	Patchogue, N. Y.
136323	.....	Sch.	Ethel	42	40	51.0	20.6	5.0	1892	Milford, Del	Wilmington, Del.
136365	.....	Slp.	Ethel	8	8	34.4	14.3	3.6	1893	Patchogue, N. Y	Patchogue, N. Y.
136435	.....	Sch.	Ethel	10	10	37.8	12.0	3.2	1894	Lowlands, N. C	Newbern, N. C.
136494	.....	Slp.	Ethel	5	5	27.7	10.4	4.5	1894	Waldoboro, Me	Bath, Me.
136645	.....	Slp.	Ethel	9	9	40.7	14.0	3.2	1897	Royaloak, Md	Baltimore, Md.
136649	.....	Sch.	Ethel	8	8	33.0	10.6	5.0	1897	Friendship, Me	Waldoboro, Me.
135918	.....	Sch.	Ethel A	54	52	75.0	22.0	4.0	1887	Camden, N. J	Camden, N. J.
136584	.....	Slp.	Ethel E	6	6	36.2	13.7	3.0	1896	Oxford, Md	Baltimore, Md.
136394	.....	Sch.	Ethel H	16	9	57.0	14.8	4.3	1893	Fairmount, Md	Newport News, Va.
136273	.....	Slp.	Ethel R	5	5	29.3	12.6	2.5	1882	Islip, N. Y	Patchogue, N. Y.
136467	.....	Slp.	Ethel R	6	5	33.0	12.4	3.2	1889	Norwalk, Conn	Bridgeport, Conn.
135903	.....	Sch.	Ethel Jerrell	24	14	51.8	19.9	4.6	1886	Dividing Creek, N. J	Bridgeton, N. J.
136188	.....	Slp.	Ethel Maud	8	7	31.0	11.1	5.4	1891	Bremen, Me	Waldoboro, Me.
136197	K. J. L. S.	Sch.	Ethel Zane	498	407	165.0	36.5	11.8	1891	Eureka, Cal	San Francisco, Cal.
136193	K. J. L. F.	Sch.	Ethel B. Jacobs	131	93	108.3	24.0	11.0	1891	Essex, Mass	Gloucester, Mass.
136055	.....	Sch.	Ethel F. Merriam	78	74	72.3	21.7	6.8	1889	Boothbay, Me	Boothbay, Me.
136142	K. H. L. B.	Bkn.	Ethel V. Boynton	739	654	161.3	34.0	16.2	1890	Harrington, Me	Machias, Me.
135420	.....	Sch.	Ethel and Edith	10	9	34.0	14.2	4.4	1879	Swans Island, Me	Rockland, Me.
7191	.....	Sch.	Ethelinda	43	41	61.0	17.2	7.2	1846	Essex, Mass	Boston, Mass.
135459	.....	Slp.	Etiwan	20	20	47.0	16.2	4.9	1880	Charleston, S. C	Charleston, S. C.
8666	.....	Sch.	Etta	37	35	56.8	18.4	4.9	1870	Swansboro, N. C	Do.
8815	.....	Slp.	Etta	10	6	34.7	12.7	3.7	1872	Perth Amboy, N. J	Bridgeton, N. J.
135144	.....	Sch.	Etta	31	30	62.0	20.5	4.6	1875	St. Michaels, Md	Annapolis, Md.
135533	.....	Sch.	Etta	6	6	47.8	11.0	2.8	1881	Crisfield, Md	Crisfield, Md.
135881	.....	Sch.	Etta	45	36	71.5	22.5	4.7	1886	Barren Creek Springs, Md	Do.
135943	.....	Sch.	Etta	8	7	47.0	11.0	3.3	1887	Georgetown, S. C	Georgetown, S. C.
136250	.....	Slp.	Etta	9	8	35.2	11.7	2.4	1891	Georgetown, Me	Bath, Me.
135187	.....	Sch.	Etta B	25	17	48.4	17.8	4.9	1875	Millville, N. J	Bridgeton, N. J.
136499	.....	Cat.	Etta M	5	5	28.0	10.0	3.4	1880	Gloucester, Mass	Plymouth, Mass.
136535	.....	Slp.	Etta S	5	5	29.1	9.8	2.9	1896	East Patchogue, N. Y	Patchogue, N. Y.
135904	.....	Cat.	Etta W	6	6	23.1	10.3	4.0	1880	Mattapoisett, Mass	Edgartown, Mass.
135708	.....	Sch.	Etta Davis	10	10	35.5	12.6	5.5	1883	Long Island, Me	St. George, Me.
8943	.....	Slp.	Etta Fleecer	13	12	40.0	14.7	3.6	1873	Princebay, N. Y	New York, N. Y.
136585	.....	Slp.	Etta Lee	7	5	39.5	13.0	3.0	1896	Crisfield, Md	Newport News, Va.
8135	.....	Slp.	Etta Levinia	5	5	31.4	10.4	3.0	.....	Keyport, N. J	Newark, N. J.
136534	.....	Ywl.	Etta May	14	14	37.0	13.7	6.7	1896	Daytona, Fla	St. Augustine, Fla.
8993	J. P. C. M.	Sch.	Etta A. Stimpson	314	268	125.5	31.2	10.9	1874	Thomaston, Me	Boston, Mass.
135281	.....	Sch.	Etta B. Rich	9	8	34.9	12.3	4.5	1877	Kennebunk, Me	Saco, Me.
136660	.....	Sch.	Etta L. Thompson	24	22	48.8	17.6	4.7	1898	Key West, Fla	Key West, Fla.
7090	.....	Sch.	Etta M. Story	55	52	69.0	20.4	7.2	1860	Danversport, Mass	New Bedford, Mass.
136480	.....	Sch.	Etta V. Phillips	8	8	48.7	13.6	3.2	1894	Taylors Island, Md	Crisfield, Md.
136632	.....	Slp.	Etta and Acie	5	5	37.8	13.5	3.0	1897	Wingate, Md	Do.
8921	.....	Sch.	Ettie	46	44	68.1	20.2	6.6	1873	Bath, Me	Newport, R. I.
136521	.....	Slp.	Ettie	6	6	28.8	12.7	3.3	1895	Ossabaw Island, Ga	Savannah, Ga.
135257	.....	Sch.	Ettie A. Lee	43	41	68.0	21.0	5.2	1876	Freeport, Fla	Pensacola, Fla.
8573	.....	Sch.	Etwi	37	35	64.2	20.9	6.6	1869	Annamessex, Md	Crisfield, Md.
8510	.....	Slp.	Euchre	16	15	41.0	13.5	5.1	1869	East Boston, Mass	New York, N. Y.
7792	.....	Sch.	Eugene	20	19	50.0	15.4	4.1	1865	Elizabeth City, N. C	Newport News, Va.
136257	.....	Slp.	Eugene	8	7	30.0	9.5	3.4	1891	Kitty Hawk, N. C	Edenton, N. C.
136557	.....	Cat.	Eugene	5	5	23.0	11.1	3.6	1896	Osterville, Mass	Chatham, Mass.
135743	.....	Sch.	Eugene Batty	19	18	54.0	15.7	3.8	1883	Cedar Keys, Fla	Cedar Keys, Fla.
8618	J. H. R. M.	Sch.	Eugene Borda	207	177	107.2	29.7	8.0	1870	Tuckahoe, N. J	Rockland, Me.
136327	.....	Sch.	Eugene H. Brown	18	10	59.0	16.0	4.4	1892	Oriole, Md	Tappahannock, Va.
135658	.....	Sch.	Eugene H. Cathrall	42	28	61.0	21.5	5.0	1883	Milton, Del	Bridgeton, N. J.
135577	.....	Sch.	[1]Eugenia Vesta	140	133	99.0	21.6	7.6	1876	Port Credit, Ontario	Detroit, Mich.
135627	.....	Slp.	Eugenia A. Eley	5	5	29.5	11.0	3.0	1884	Chuckatuck Creek, Va	Norfolk, Va.
135681	.....	Sch.	Eugenie	94	89	79.2	24.1	6.8	1883	Millbridge, Me	Machias, Me.
8868	.....	Sch.	Eugie	94	89	94.0	25.3	6.1	1872	Dorchester County, Md	Crisfield, Md.
135635	.....	Slp.	Eugie Preston	10	9	42.3	14.5	3.3	1882	Cambridge, Md	Do.
135810	.....	Sch.	Eugie Willis	8	8	44.5	13.6	3.5	1884	Dorchester County, Md	Baltimore, Md.

[1] Formerly British schooner Russia.

MERCHANT SAILING VESSELS OF THE UNITED STATES—Continued.

Official No.	Signal letters.	Rig.	Name of vessel.	Gross tonnage.	Net tonnage.	Length.	Breadth.	Depth.	When built.	Where built.	Home port (where permanent document issues).
						Feet.	*Feet.*	*Feet.*			
136391	.....	Slp.	Eulalia	7	7	34.0	13.5	3.6	1893	Patchogue, N. Y	New York, N. Y.
136396	.....	Sch.	Eulalia	40	38	59.8	19.8	5.2	1893	Cambridge, Md	Baltimore, Md.
136389	.....	Slp. y.	Eulalie	10	10	27.7	14.0	4.9	1893	Boston, Mass	Boston, Mass.
135440	.....	Cat.	Eunice	6	6	30.0	13.0	3.1	1880	Bluepoint, N. Y	Patchogue, N. Y.
136635	.....	Slp.	Eunice S	5	5	35.7	12.5	2.8	1897	Hopewell, Md	Crisfield, Md.
135290	.....	Sch.	Eunice Reynolds	35	33	55.0	22.0	5.0	1877	Brunswick County, N. C	Edenton, N. C.
7530	H. F. S. V.	Bg.	Eunice H. Adams	107	101	81.3	23.3	8.0	1845	Bristol, R. I	New Bedford, Mass.
8240	.....	Sch.	Eunie	8	8	34.0	11.0	4.0	.....	.....	Newburyport, Mass
8267	.....	Slp.	Euphemia	18	17	45.8	17.8	4.2	1868	Tottenville, N. Y	Patchogue, N. Y.
8976	.....	Sch.	Euphemia	10	10	32.9	13.8	4.4	1873	Indian Key, Fla	Key West, Fla.
135514	.....	Slp.	Euphemia Purton	5	5	30.2	12.5	2.9	1880	Patchogue, N. Y	Patchogue, N. Y.
8486	J. F. V. W.	Bkn.	Eureka	295	232	134.3	33.0	10.5	1868	Humboldt Bay, Cal	San Francisco, Cal.
8687	.....	Slp.	Eureka	18	17	47.8	17.5	4.0	1870	Sayville, N. Y	Cape Charles, Va.
8878	.....	Sch.	Eureka	19	18	45.4	17.3	4.6	1872	Laurel, Del	Seaford, Del.
116578	.....	Sch.	[1]Eureka	338	329	140.0	26.0	11.8	1872	Hamilton, Ontario	Port Huron, Mich.
135110	.....	Slp.	Eureka	6	5	27.0	10.2	3.0	1874	Bayview, Va	Cape Charles, Va.
135213	J. R. S. L.	Slp.	Eureka	2,101	1,996	230.9	42.1	17.9	1876	Richmond, Me	Bath, Me.
135585	.....	Slp.	Eureka	6	6	31.5	11.4	3.6	1882	Greenport, N. Y	Greenport, N. Y.
135931	K. D. T. L.	Sch.	Eureka	123	117	89.5	28.5	7.0	1887	Benicia, Cal	San Francisco, Cal.
136157	.....	Sch.	Eureka	19	11	47.7	17.7	3.8	1890	Biloxi, Miss	New Orleans, La.
136218	.....	Sch.	Eureka	7	7	41.5	11.0	2.1	1891	Sutherland, Fla	Cedar Keys, Fla.
136213	K. J. Q. C.	Slp. y.	Eurybia	14	13	37.4	13.5	6.3	1888	Brooklyn, N. Y	New York, N. Y.
135179	.....	Slp.	Eva	12	12	41.3	15.6	3.7	1875	Accomac, Va	Norfolk, Va.
135253	.....	Slp.	Eva	8	7	30.3	13.0	3.5	1876	Greenpoint, N. Y	Greenport, N. Y.
135264	.....	Sch.	Eva	12	12	42.0	14.0	4.0	1876	Mermentau, La	Galveston, Tex.
135409	.....	Sch.	Eva	11	10	42.0	17.8	2.6	1879	Somerset County, Md	Baltimore, Md.
135465	J. T. W. L.	Sch.	Eva	277	263	128.6	33.5	9.6	1880	Seabeck, Wash	San Francisco, Cal.
135510	.....	Sch.	Eva	16	15	45.4	14.6	3.3	1881	Kingsville, Ohio	Toledo, Ohio.
135599	.....	Slp.	Eva	8	7	36.0	12.2	3.4	1882	Cape May, N. J	Bridgeton, N. J.
135784	.....	Slp.	Eva	7	7	31.5	13.0	3.4	1883	Bellmore, N. Y	New York, N. Y.
135847	.....	Sch.	Eva	10	9	46.5	14.4	3.4	1885	St. Michaels, Md	Baltimore, Md.
136038	.....	Sch.	Eva	36	35	64.0	22.3	3.2	1889	San Francisco, Cal	San Francisco, Cal.
136125	.....	Slp.	Eva	9	9	33.9	9.5	3.5	1890	Richmond, Va	Newport News, Va.
136460	.....	Sch.	Eva	29	28	53.0	17.0	4.2	1894	Astoria, Oreg	Astoria, Oreg.
136634	.....	Slp.	Eva	6	5	37.0	13.1	2.6	1897	Fairmount, Md	Crisfield, Md.
8551	.....	Slp.	Eva C	7	7	34.6	12.1	3.9	1869	Greenwich, Conn	Bridgeport, Conn.
135864	.....	Sch.	Eva N	9	0	34.7	12.7	4.6	1885	Eastport, Me	Eastport, Me.
135705	.....	Sch.	Eva R	12	11	41.5	14.0	4.4	1883	Beverly, Mass	New York, N. Y.
135408	.....	Sch.	Eva Alice	24	23	55.0	18.3	5.3	1879	Somerset County, Md	Crisfield, Md.
136056	.....	Slp.	Eva Alice	7	6	25.2	12.4	4.4	1889	Providence, R. I	Providence, R. I.
135571	.....	Sch.	Eva Bell	19	18	58.4	15.7	4.3	1882	Dorchester County, Md	Baltimore, Md.
136456	.....	Slp.	Eva Bell	8	8	30.5	12.0	3.6	1894	Penngrove, N. J	Bridgeton, N. J.
135725	.....	Sch.	Eva Blanche	23	17	56.4	17.2	5.3	1883	Pocomoke City, Md	Norfolk, Va.
135863	.....	Sch.	Eva Booze	10	9	53.3	15.3	3.0	1885	Cambridge, Md	Crisfield, Md.
135529	.....	Sch.	Eva Bramble	23	16	61.5	16.3	4.8	1881	Dorchester County, Md	Do.
135052	.....	Sch.	Eva Clarence	10	9	50.0	13.4	3.3	1887	Somerset County, Md	Do.
135965	.....	Sch.	Eva Ellen	5	5	35.6	10.7	2.5	1887	Smith Island, Md	Do.
136410	.....	Lgr.	Eva Ida	6	6	36.0	11.6	3.4	1893	Bayou Lafourche, La	Brashear, La.
136187	.....	Slp.	Eva Lee	6	6	31.2	9.1	2.0	1889	Georgetown, D. C	Washington, D. C.
135325	.....	Sch.	Eva Lendall	12	11	36.0	12.5	5.2	1878	Gloucester, Mass	Dennis, Mass.
130201	K. J. M. T.	Sch.	Eva May	158	130	100.5	27.8	7.7	1891	Millbridge, Me	Machias, Me.
136265	.....	Sch.	Eva May	8	8	32.0	12.0	4.8	1871	Eastport, Me	Southwest Harbor, Me.
136520	.....	Sch. y.	Eva May	5	5	32.0	9.5	3.4	1895	Bradford, Mass	Newburyport, Mass.
135014	.....	Slp.	Eva Smith	5	5	28.5	12.0	2.8	1874	Patchogue, N. Y	Greenport, N. Y.
135804	.....	Slp.	Eva Sullivan	9	9	41.6	14.5	3.2	1884	Tilghmans Island, Md	Baltimore, Md.
135594	J. W. G. S.	Sch.	Eva A. Danenhower	228	216	116.6	30.2	8.7	1882	Camden, N. J	Camden, N. J.
8587	.....	Slp.	Eva A. Hubbard	6	6	29.0	11.0	3.0	1870	Norfolk, Va	Newbern, N. C.
135397	.....	Sch.	Eva A. Race	12	12	43.2	13.8	5.1	1879	Boothbay, Me	Portland, Me.
136579	.....	Sch.	Eva A. Roberts	6	5	39.9	12.2	2.7	1896	Bishop Head, Md	Crisfield, Md.
135886	K. D. L. G.	Sch.	Eva B. Douglass	1,093	1,039	194.6	40.5	18.3	1886	Bath, Me	New York, N. Y.
135473	J. V. C. D.	Sch.	Eva D. Rose	104	99	89.3	23.6	7.3	1880	Mauricetown, N. J	Philadelphia, Pa.
136387	.....	Sch.	Eva E. Evans	10	7	51.0	13.9	3.3	1893	Fairmount, Md	Crisfield, Md.
135678	.....	Slp.	Eva G. Stiles	10	10	35.8	13.5	3.7	1883	Wachapreague, Va	Annapolis, Md.
8276	.....	Sch.	Eva H. Lewis	70	66	72.0	24.0	6.0	1868	Northport, N. Y	Coldspring, N. Y.
135466	.....	Sch.	Eva I. Shenton	92	87	88.4	23.7	7.1	1880	Cambridge, Md	Baltimore, Md.
135537	J. V. P. R.	Sch.	Eva L. Ferris	590	560	155.2	35.5	16.0	1881	Newburyport, Mass	Bridgeport, Conn.
136643	.....	Slp.	Eva L. Gibson	8	5	38.4	13.4	3.6	1897	Crisfield, Md	Tappahannock, Va
136543	.....	Sch.	Eva M. Martin	21	11	48.0	15.3	6.4	1896	East Boothbay, Me	Southwest Harbor, Me.
135919	.....	Slp.	Eva M. Robbins	7	5	34.0	12.9	3.4	1887	Dividing Creek, N. J	Bridgeton, N. J.
136096	.....	Sch.	Eva P. Gibson	5	5	38.0	13.2	3.5	1889	Fairport, Va	Tappahannock, Va.
130016	.....	Sch.	Eva S. Cullison	47	45	70.5	21.0	6.2	1888	Baltimore, Md	Do.
36462	.....	Sch.	Eva S. Robinson	357	339	158.4	30.0	10.0	1871	Manistee, Mich	Port Huron, Mich.
135540	.....	Sch.	Eva and Belle	14	14	40.4	14.3	6.0	1881	Deer Isle, Me	Waldoboro, Me.
136304	.....	Sch.	Eva and Mildred	46	43	67.0	19.7	8.1	1892	Bath, Me	Portland, Me.
135129	.....	Slp.	Evadne	6	6	31.0	12.0	3.0	1864	Keyport, N. J	Newport News, Va.
136309	.....	Slp. y.	Evadne	9	8	34.0	13.0	3.9	1888	Astoria, N. Y	Bridgeport, Conn.

[1] Formerly { *a* British steam barge Canada. *b* Schooner Schilde.

MERCHANT SAILING VESSELS OF THE UNITED STATES—Continued.

Official No.	Signal letters.	Rig.	Name of vessel.	Gross tonnage.	Net tonnage.	Length.	Breadth.	Depth.	When built.	Where built.	Home port (where permanent document issues).
						Feet.	*Feet.*	*Feet.*			
7299	.....	Sch.	Evaline	235	223	117.8	26.0	10.2	1861	Blendon Landing, Mich	Milwaukee, Wis.
136268	.....	Sch.	Evalyn	27	26	46.7	20.6	4.3	1892	Mary Esther, Fla	Pensacola, Fla
135957	.....	Slp.	Evangeline	8	7	28.2	11.4	4.2	1872	Edgartown, Mass	Edgartown, Mass.
8052	.....	Sch.	Evannah	9	9	49.4	12.2	3.7	1873	Crisfield, Md	Baltimore, Md.
8338	.....	Slp.	Eveline	23	21	46.0	17.5	4.8	1866	Bellport, N. Y	New York, N. Y.
135227	.....	Sch.	Eveline	40	38	58.5	23.0	4.0	1876	San Rafael, Cal	San Francisco, Cal.
135818	.....	Sch.	Eveline	19	18	43.6	17.2	4.4	1884	Washington, N. C	Newbern, N. C.
8442	.....	Sch.	Eveline Ross	78	74	75.0	22.3	6.6	1846	Washington, N. J	New York, N. Y.
8624	.....	Sch.	Evelyn	32	31	53.2	10.6	4.7	1870	North Kingston, R. I	Greenport, N. Y.
136240	.....	Slp.	Evelyn	6	6	43.7	11.0	2.9	1891	Smyrna, N. C	Newbern, N. C.
136310	.....	Cat.	Evelyn	5	5	29.0	12.0	3.0	1884	Patchogue, N. Y	Patchogue, N. Y.
136562	.....	Slp.	Evelyn	5	5	24.7	11.3	3.2	1892	Greenpoint, N. Y	New York, N. Y.
136437	.....	Sch.	Evelyn L. Smith	62	59	72.4	20.4	9.2	1894	Essex, Mass	North Haven, Me.
135739	.....	Sch.	Evelyne	18	12	52.0	16.2	4.5	1883	Somerset County, Md	Crisfield, Md.
8641	.....	Sch.	Evening Star	8	8	33.8	12.4	3.8	1870	Cedar Keys, Fla	Key West, Fla.
135589	.....	Slp.	Everard H. Preston	6	6	35.0	12.2	2.8	1876	Patchogue, N. Y	Perth Amboy, N. J.
8583	.....	Sch.	Everett	17	16	42.3	12.4	5.7	1842	Essex, Mass	Belfast, Me.
22302	H. Q. T. S.	Sch.	[1] Everett	142	135	95.1	25.1	8.9	1851	Bucksport, Me	Machias, Me.
136337	.....	Cat.	Everett	5	5	24.0	11.5	3.2	1882	Atlantic City, N. J	Somers Point, N. J.
136278	.....	Sch.	Everett Hays	39	37	60.0	19.2	6.0	1892	Benicia, Cal.	Unalaska, Alaska.
135481	.....	Sch.	Everett Pierce	67	64	73.5	21.5	7.6	1881	Essex, Mass	Gloucester, Mass.
135747	K. C. B. L.	Sch.	Everett Webster	476	452	140.6	35.0	11.1	1883	Camden, N. J	Philadelphia, Pa.
136654	.....	Slp.	Everett A. Conary	5	5	28.0	9.5	5.0	1894	Friendship, Me	Brooklin, Me.
136505	.....	Sch.	Evey Wells	7	7	38.0	11.4	3.7	1895	Turtle Bayou, Tex	Galveston, Tex.
136211	.....	Sch.	Evie	82	78	71.5	26.0	5.9	1891	Alameda, Cal	San Francisco, Cal.
136248	.....	Sch.	Evie	5	5	34.9	11.0	2.8	1891	Somerset County, Md	Beaufort, N. C.
135322	J. S. T. R.	Bk.	Evie Reed	713	631	152.8	32.3	18.7	1878	Bath, Me	Bath, Me.
135679	K. B. G. Q.	Sch.	Evie B. Hall	425	360	148.0	33.9	11.5	1883	Waldoboro, Me	Boston, Mass.
135372	J. T. F. G.	Bk.	Evie J. Ray	956	918	161.2	35.1	21.7	1878	Harrington, Me	Portland, Oreg.
135485	.....	Sch.	Evolina	5	5	31.8	11.8	2.7	1881	Fowl River, Ala	Mobile, Ala.
8546	.....	Sch.	Evva	57	54	72.8	23.1	5.7	1869	Dorchester County, Md	Crisfield, Md.
136015	.....	Slp.	Ewing Bradshaw	7	7	38.0	13.0	3.2	1897	Crisfield, Md	Do.
8209	.....	Slp.	Excalibur	12	11	35.0	17.0	4.0	1860	Georgetown, Me	Portland, Me.
8534	.....	Sch.	Excedere	43	41	58.8	22.0	4.7	1869	Vallejo, Cal	San Francisco, Cal.
136060	.....	Sch.	Excel	44	34	68.0	22.3	4.5	1889	Handsboro, Miss	Shieldsboro, Miss.
136271	.....	Slp.	Excel	8	5	36.0	15.4	4.4	1892	Goshen, N. J	Bridgeton, N. J.
8654	.....	Sch.	Excelsior	22	21	48.5	16.0	5.5	1870	Fernandina, Fla	Fernandina, Fla.
135245	J. S. B. R.	Sch.	Excelsior	348	330	138.0	32.5	11.0	1876	Fairhaven, Cal	San Francisco, Cal.
135279	.....	Sch.	Excelsior	39	37	60.2	22.0	4.4	1877	Tottenville, N. Y	Perth Amboy, N. J.
135568	.....	Slp.	Excelsior	7	6	27.0	11.8	3.2	1880	New York, N. Y	New York, N. Y.
135892	.....	Cat.	Excelsior	6	6	27.6	12.7	3.3	1880	Patchogue, N. Y	Patchogue, N. Y.
7166	.....	Sch.	Exchange	30	28	46.0	16.7	7.0	1839	Waterford, Conn	St. George, Me.
8381	.....	Sch.	Exchange	22	20	52.3	17.7	5.0	1849	Accomac County, Va	Baltimore, Md.
8796	.....	Sch.	Exchange	27	26	52.0	15.0	5.0	1871	Sheboygan, Wis	Milwaukee, Wis.
135610	.....	Slp.	Exchange	5	5	29.5	10.9	2.5	1882	Jersey City, N. J	Perth Amboy, N. J.
136061	.....	*Sch.	Exilda	56	53	72.6	20.0	4.8	1889	Mount Clemens, Mich	Detroit, Mich.
8183	.....	Sch.	Exile	387	368	152.5	29.8	11.2	1867	Milan, Ohio	Port Huron, Mich.
7639	.....	Sch.	Exit	20	19	48.0	18.9	4.6	1856	Staten Island, N. Y	Newport News, Va.
7660	.....	Slp.	Exit	32	31	54.0	18.5	5.7	1845	Saybrook, Conn	New York, N. Y.
8410	.....	Slp.	Exit	9	8	32.5	12.0	3.0	.....	.....	Crisfield, Md.
7523	.....	Sch.	Experiment	49	47	64.6	17.6	6.3	1854	St. Joseph, Mich	Grand Haven, Mich.
136616	.....	Slp.	Experiment	7	7	27.9	10.0	2.8	1880	Port Madison, Wash	Port Townsend, Wash.
135575	.....	Slp.	Expert	12	7	37.0	15.0	4.0	1882	Bayport, N. Y	Cape Charles, Va.
8322	J. F. G. R.	Sch.	Expounder	685	651	171.0	37.0	15.7	1856	Charlestown, Mass	Providence, R. I.
7337	.....	Slp.	Express	8	8	37.0	14.4	3.5	.....	.....	Crisfield, Md.
7376	.....	Sch.	Express	92	88	79.0	23.0	7.7	1842	Hampden, Me	Southwest Harbor, Me.
7380	.....	Sch.	Express	29	27	52.9	17.0	5.7	1872	Ellsworth, Me	Ellsworth, Me.
7693	.....	Slp.	Express	7	6	34.0	11.0	2.0	1866	Patchogue, N. Y	Baltimore, Md.
7988	.....	Sch.	Express	33	32	60.0	17.2	4.4	1850	Mattapoisett, Mass	San Francisco, Cal.
8398	.....	Sch.	Express	22	21	47.0	15.2	5.2	1853	Somerset County, Md	Tappahannock, Va.
8463	.....	Sch.	Express	79	75	77.7	24.0	6.4	1868	Greensboro, Md	Norfolk, Va.
135313	.....	Sch.	Express	27	26	50.5	18.5	4.6	1877	Tottenville, N. Y	Perth Amboy, N. J.
135416	.....	Sch.	Extenuate	5	5	35.7	8.7	2.9	1879	Queen Anne County, Md	Baltimore, Md.
136352	.....	Slp.	Extenuate	11	10	32.7	13.6	3.6	1893	Mass Island, Ga	Savannah, Ga.
7662	.....	Sch.	Extra	53	50	63.0	24.0	5.4	1827	Orange County, N. Y	Perth Amboy, N. J.
75293	.....	Sch.	[2] Eyvor	6	5	31.0	10.0	4.0	1871	Kennebunk, Me	Salem, Mass.
			F.								
9956	.....	*Sch.	F. X	96	92	83.4	20.3	7.2	1866	Detroit, Mich	Detroit, Mich.
120843	.....	Slp.	F. O. I	9	9	36.1	13.7	3.6	1891	Trout Creek, Fla	St. Augustine, Fla.
120872	.....	Sch.	F. Fitch	13	12	41.6	13.5	4.2	1891	Onekama, Mich	Grand Haven, Mich.
120957	.....	Sch.	F. Kuppersmith	10	9	37.0	13.0	3.2	1893	Dauphin Island, Ala	Mobile, Ala.
9576	H. V. B. D.	Sch.	F. Nelson	129	123	86.0	24.0	8.0	1851	Warren, Me	St. George, Me.
120193	.....	Sch.	F. A. Georger	825	784	200.6	35.4	15.0	1874	Tonawanda, N. Y	Sandusky, Ohio.
9841	.....	Sch.	F. A. Smith	77	73	79.0	28.0	8.0	1869	Newburyport, Mass	Boston, Mass.

[1] Formerly schooner Sea Breeze.

[2] Formerly schooner Jacob Faithful.

MERCHANT **SAILING** VESSELS OF THE UNITED STATES—Continued.

Official No.	Signal letters.	Rig.	Name of vessel.	Gross tonnage.	Net tonnage.	Length.	Breadth.	Depth.	When built.	Where built.	Home port (where permanent document issues).
						Feet.	*Feet.*	*Feet.*			
9198	.....	Sch.	F. B. Gardner	402	382	177.2	31.3	10.0	1855	Sheboygan, Wis	Buffalo, N. Y.
120991	.....	Cat.	F. C. Burrows	5	5	24.0	10.3	3.5	1886	Hyannisport, Mass	Provincetown, Mass.
120503	J. W. L. K.	Sch.	F. C. Pendleton	408	340	145.7	33.2	12.3	1882	Bangor, Me	Bangor, Me.
120934	.....	Slp. y.	F. C. Seavey	8	7	29.5	10.1	5.4	1893	Kennebunk Port, Me	Fall River, Mass.
120236	.....	Sch.	F. C. Todd	30	28	56.0	19.0	5.0	1875	Pocomoke City, Md	Crisfield, Md.
120965	.....	Slp.	F. D. Brown	7	6	27.0	10.2	5.4	1894	Friendship, Me	Gloucester, Mass.
120606	.....	Sch.	F. F. Feeney	9	8	35.0	11.1	4.5	1881	Kadiak, Alaska	Kadiak, Alaska.
120669	K. D. Q. N.	Sch.	F. G. French	184	151	98.2	28.1	8.3	1887	Bath, Me	New Haven, Conn.
121062	.....	Sch.	F. H. Lake	15	11	47.8	14.2	3.5	1897	Crittenden, Va	Norfolk, Va.
9972	.....	Slp.	F. H. Miller	65	61	68.2	23.3	6.7	1871	New London, Conn	New London, Conn.
9997	J. L. F. D.	Sch.	F. H. Odiorne	323	307	121.6	31.0	12.7	1871	Newburyport, Mass	Boston, Mass.
120544	.....	Sch.	F. H. Smith	74	44	76.0	22.8	6.5	1883	Bristol, Me	Provincetown, Mass.
9738	.....	Slp.	F. J. Cammell	5	5	28.2	11.0	3.0	1873	Norfolk, Va	Norfolk, Va.
120055	.....	Sch.	F. L. Lowell	5	5	32.6	11.3	5.0	1886	St. George, Me	Deer Isle, Me.
120984	.....	Slp.	F. L. Rugeley	6	6	28.5	11.6	2.5	1894	Matagorda, Tex	Port Lavaca, Tex.
120561	.....	Sch.	F. M. Isabella	9	8	41.0	12.1	2.8	1883	Kinnekeet, N. C	Newbern, N. C.
120354	.....	Sch.	F. M. Jones	26	25	54.4	14.8	6.2	1878	Savannah, Ga	Beaufort, S. C.
120003	.....	Sch.	F. M. Knapp	384	365	155.0	29.6	11.6	1867	Ferrysburg, Mich	Port Huron, Mich.
120208	.....	Sch.	F. M. Pippo	49	31	67.8	23.3	5.0	1874	Madisonville, La	New Orleans, La.
120919	.....	Sch.	F. P. Coleman	19	18	57.6	15.9	4.6	1892	Madison, Md	Cape Charles, Va.
120923	K. L. N. R.	Sch.	F. R. Sharp	199	189	124.3	26.0	8.7	1892	Tottenville, N. Y	New York, N. Y.
120582	.....	Sch.	F. R. Walker	71	67	77.0	21.6	8.2	1884	Essex, Mass	Gloucester, Mass.
120704	K. F. B. T.	Sch.	F. S. Redfield	469	371	159.6	37.1	11.4	1887	Port Blakeley, Wash	San Francisco, Cal.
120583	.....	Slp.	F. W. Gordon	16	15	41.5	15.7	4.3	1884	Bayshore, N. Y	Perth Amboy, N. J.
9911	.....	Sch.	F. W. Homans	66	43	73.6	21.1	7.7	1870	Essex, Mass	Gloucester, Mass.
120893	.....	Slp.	F. W. Rogers	9	8	29.4	11.5	5.6	1892	Vinalhaven, Me	North Haven, Me.
120126	.....	Slp.	F. W. Rowley	6	6	35.0	12.0	3.0	1874	Patchogue, N. Y	Norfolk, Va.
120240	.....	Sch.	F. W. Scheper, jr	40	38	62.2	18.7	8.3	1876	Charleston, S. C	Beaufort, S. C.
120731	K. G. B. W.	Sch.	F. and T. Lupton	922	797	188.6	40.0	17.1	1888	Wilmington, Del	Perth Amboy, N. J.
9721	.....	Sch.	Fair American	13	13	43.0	13.0	4.0	1868	Somerset County, Md	Baltimore, Md.
120423	.....	Sch.	Fair Deal	20	19	44.5	15.3	4.7	1880	Somerset, Mass	Fall River, Mass.
9594	.....	Sch.	Fairfield	28	27	54.0	19.0	4.0	1855	San Francisco, Cal	San Francisco, Cal.
9753	.....	Sch.	Fairfield	39	37	61.9	18.7	4.9	1867	Straits, N. C	Savannah, Ga.
9792	.....	Sch.	Fairfield	7	7	31.9	11.1	2.8	1867	Worcester County, Md	Chincoteague, Va.
120046	.....	Sch.	Fairmount	6	6	42.4	11.2	3.1	1872	Somerset County, Md	Baltimore, Md.
120071	.....	Sch.	Fairplay	6	5	38.8	9.2	3.1	1873	Norfolk, Va	Richmond, Va.
9772	.....	Slp.	Fair View	7	7	34.0	12.8	2.0	1866	Deals Island, Md	Baltimore, Md.
9810	.....	Sch.	Fair View	18	18	45.4	14.6	4.6	1850	Somerset County, Md	Alexandria, Va.
120050	.....	Sch.	Fair Wind	63	59	72.2	23.2	6.8	1872	Portaville, Del	Baltimore, Md.
120099	.....	Slp.	Fairy	8	8	35.4	13.5	2.5	1873	Easthaven, Conn	Annapolis, Md.
9552	.....	Sch.	Fairy Forest	39	37	53.0	17.6	6.9	1860	Georgetown, Me	Belfast, Me.
9896	.....	Slp.	Fairy Queen	8	8	33.0	11.8	4.0	1869	Rockland, Me	Portland, Me.
9543	.....	Slp.	Faithful	6	6	31.0	13.0	2.5	.....	.....	Norfolk, Va.
9053	H. G. L. J.	Sch.	Falcon	511	491	163.0	34.4	14.5	1861	Mystic Bridge, Conn	Perth Amboy, N. J.
9147	.....	Slp.	Falcon	11	10	32.5	12.9	4.2	1866	Bristol, R. I	Providence, R. I.
9219	.....	Sch.	Falcon	51	48	62.9	19.2	6.3	1857	Quintland, Tex	Port Jefferson, N. Y.
120244	.....	Sch.	Falcon	21	14	48.5	16.4	4.6	1876	Mauricetown, N. J	Bridgeton, N. J.
120352	.....	Sch.	Falcon	12	11	36.0	13.0	3.6	1878	Chicago, Ill	Key West, Fla.
120533	K. B. C. S.	Sch.	Falcon	205	195	125.6	29.0	9.0	1882	Fairhaven, Cal	San Francisco, Cal.
120826	.....	Sch.	Falcon	11	10	40.8	14.9	3.8	1890	Fish River, Ala	Mobile, Ala.
120977	.....	Cat.	Falcon	5	5	23.3	10.1	3.5	1892	Osterville, Mass	Chatham, Mass.
121024	.....	Slp. y.	Falcon	8	8	34.7	8.3	7.6	1895	Seattle, Wash	Seattle, Wash.
121070	K. N. J. H.	*Sch.	Fall River	850	746	185.3	35.3	16.1	1898	Bath, Me	Fall River, Mass.
120571	K. B. W. M.	Sch.	Falmouth	447	378	139.8	30.0	16.0	1883	East Deering, Me	Portland, Me.
9327	.....	Sch.	Falster	24	15	49.1	16.5	4.6	1853	Pearl River, Miss	New Orleans, La.
9676	.....	Slp.	Fame	40	40	61.4	21.5	4.8	1847	Wilmington, Del	New York, N. Y.
9148	.....	Slp. y.	Fanchon	6	6	25.1	11.1	4.2	.....	.....	Boston, Mass.
120075	.....	Slp.	Fanchon	11	11	35.4	14.6	3.8	1873	Riverhead, N. Y	New Haven, Conn.
9114	.....	Sch.	Fancy	9	9	33.0	10.0	5.0	1858	Marblehead, Mass	Belfast, Me.
9475	.....	Sch.	Fancy	21	20	45.0	15.6	4.0	1857	Westfield, N. Y	New York, N. Y.
120856	.....	Slp. y.	Fancy	9	8	35.8	9.3	6.7	1891	Boston, Mass	Boston, Mass.
120105	.....	Slp. y.	Fanita	21	20	45.0	17.0	5.5	1880	Greenpoint, N. Y	Do.
120964	.....	Cat.	Fanita	5	5	23.0	11.2	3.3	1890	Osterville, Mass	Chatham, Mass.
120829	.....	Sch.	Fann	5	5	29.5	11.0	3.0	1891	San Diego, Cal	San Diego, Cal.
9374	.....	Sch.	Fannie	51	48	76.0	19.0	8.1	1860	Brooklyn, N. Y	Provincetown, Mass.
9672	.....	Sch.	Fannie	96	91	86.0	23.7	6.0	1866	Milton, Del	Wilmington, Del.
9747	.....	Sch.	Fannie	30	28	53.4	20.6	4.2	1867	Chester, Pa	Patchogue, N. Y.
9758	.....	Sch.	Fannie	61	58	66.0	24.5	5.0	1868	San Francisco, Cal	San Francisco, Cal.
9892	.....	*Sch.	Fannie	40	38	63.1	20.5	4.1	1869	Bayou Labatre, Ala	Lake Charles, La.
9974	.....	Sch.	Fannie	21	14	50.4	18.2	4.8	1871	Mystic Bridge, Conn	Philadelphia, Pa.
9996	.....	Sch.	Fannie	17	16	45.2	16.2	4.6	1871	Mathews County, Va	Newport News, Va.
120066	.....	Sch.	Fannie	11	11	45.0	16.2	3.4	1873	Baltimore, Md	Crisfield, Md.
120080	.....	Slp.	Fannie	9	8	33.0	14.6	4.3	1873	New London, Conn	Greenport, N. Y.
120151	.....	Slp.	Fannie	8	8	37.9	15.0	3.3	1874	Bayshore, N. Y	Do.
120425	.....	Slp.	Fannie	6	6	31.5	12.6	3.6	1878	Bellport, N. Y	Patchogue, N. Y.
120443	.....	Slp.	Fannie	6	5	29.0	12.3	3.0	1881	Patchogue, N. Y	Do.
120485	.....	Cat.	Fannie	7	7	31.0	13.5	3.3	1880	Islip, N. Y	Do.
120501	.....	Slp.	Fannie	5	5	27.2	12.7	3.1	1882	Millville, N. J	Tappahannock, Va.

MERCHANT SAILING VESSELS OF THE UNITED STATES—Continued.

Official No.	Signal letters.	Rig.	Name of vessel.	Gross tonnage.	Net tonnage.	Length.	Breadth.	Depth.	When built.	Where built.	Home port (where permanent document issues).
						Feet.	*Feet.*	*Feet.*			
120598	.....	Slp.	Fannie	9	8	40.7	14.3	3.2	1884	Cambridge, Md	Baltimore, Md.
120660	.....	Sch.	Fannie	7	7	44.2	10.3	2.6	1886	Smyrna, N. C	Beaufort, N. C.
120707	.....	Sch.	Fannie	6	6	41.4	9.9	2.4	1888	Beaufort, N. C	Do.
120760	.....	Cat.	Fannie	5	5	28.0	12.3	3.0	1888	Patchogue, N. Y	Patchogue, N. Y.
120944	.....	Slp.	Fannie	7	7	28.7	12.3	4.0	1893	New London, Conn	New London, Conn.
9011	.....	Slp.	Fannie B	6	5	28.5	10.7	3.0	1861	Babylon, N. Y	Patchogue, N. Y.
120701	.....	Sch.	Fannie D	12	11	41.0	12.6	3.6	1887	Wallisville, Tex	Galveston, Tex.
121014	.....	Slp.	Fannie F	38	29	59.2	20.0	4.2	1896	Wiscasset, Me	Portland, Me
120941	.....	Sch.	Fannie G	13	12	45.4	15.2	3.5	1893	Delisle, Miss	Shieldsboro, Miss.
120537	K. B. D. F.	Sch.	Fannie Adele	234	222	115.5	30.8	9.5	1883	San Francisco, Cal	San Francisco, Cal.
120464	J. V. R. K.	Sch.	Fannie Brown	508	430	150.5	36.5	14.0	1881	Northport, N. Y	Richmond, Va.
120986	.....	Slp.	Fannie Brevard	9	8	48.0	13.0	3.6	1894	North River, N. C	Newbern, N. C.
120924	.....	Slp.	Fannie Cobb	7	7	29.6	12.4	3.2	1893	Bryan Neck, Ga	Savannah, Ga.
120878	.....	Sch.	Fannie Earl	72	62	64.0	23.6	6.2	1891	Suttons Isle, Me	Southwest Harbor, Me.
120997	.....	Sch.	Fannie Ellen	13	12	38.8	13.5	4.5	1895	Millbridge, Me	Machias, Me.
120562	.....	Sch.	Fannie Hayden	31	20	58.7	19.3	6.4	1883	Bucksport, Me	Boothbay, Me.
120324	.....	Sch.	Fannie Hodgkins	88	83	75.0	24.4	7.5	1878	Bath, Me	Wiscasset, Me.
120565	.....	Sch.	Fannie Insley	59	56	78.0	23.2	6.0	1883	Church Creek, Md	Baltimore, Md.
120229	.....	Slp.	Fannie May	9	9	39.0	14.2	3.5	1875	Dorchester County, Md	Baltimore, Md.
120726	.....	Sch.	Fannie May	8	8	33.2	11.9	5.2	1888	Harpswell, Me	Rockland, Me.
121056	.....	Sch.	Fannie Myers	33	21	62.0	19.0	5.2	1897	Dorchester, N. J	Bridgeton, N. J.
120896	K. L. G. B.	Sch.	Fannie Reiche	463	440	143.1	34.0	10.1	1892	Baltimore, Md	Do.
120327	.....	Slp.	Fannie Samos	11	10	33.0	12.8	5.0	1878	Vallejo, Cal	San Francisco, Cal.
9731	.....	Slp.	Fannie Scofield	7	6	30.0	12.2	3.3	1868	Williamsburg, N. Y	Bridgeport, Conn.
120239	J. R. P. M.	Sch.	Fannie Tracy	243	231	117.0	31.2	10.9	1875	Forked River, N. J	New York, N. Y.
9846	.....	Sch.	Fannie A. Fowler	60	57	75.0	24.5	5.3	1868	Nyack, N. Y	Do.
120124	.....	Slp.	Fannie A. Wilcox	9	9	38.0	14.6	4.1	1874	Mystic, Conn	Norfolk, Va.
120723	.....	Slp.	Fannie C. Northern	7	6	37.0	13.4	3.4	1888	Solomons Island, Md	Annapolis, Md.
120195	.....	Sch.	Fannie E. Hall	7	7	44.4	13.6	3.0	1872	Somerset County, Md	Do.
120303	.....	Sch.	Fannie E. Hayward	23	22	60.0	16.8	4.7	1883	Solomons Island, Md	Baltimore, Md.
120555	.....	Sch.	Fannie E. Thrasher	26	25	53.0	16.8	6.2	1883	South Bristol, Me	Pensacola, Fla.
9849	J. G. M. B.	Sch.	Fannie F. Hall	93	89	88.0	25.2	6.9	1867	Stockton, Me	Bucksport, Me.
120529	.....	Sch.	Fannie H. Stewart	351	333	136.0	33.0	11.0	1882	Yorktown, Va	Norfolk, Va.
120456	J. V. M. S.	Sch.	Fannie L. Child	425	372	140.0	32.1	11.8	1881	Waldoboro, Me	Boston, Mass.
120916	.....	Sch.	Fannie S. Groverman	13	7	54.5	14.1	3.7	1892	Oriole, Md	Crisfield, Md.
121030	.....	Sch.	Fannie S. Harrington	10	7	47.8	13.4	3.4	1896	Taylors Island, Md	Do.
120609	.....	Sch.	Fannie S. Orne	84	80	81.2	22.9	8.0	1885	Boothbay, Me	Gloucester, Mass.
120578	.....	Sch.	Fannie W. Freeman	94	90	84.2	22.7	8.4	1884	Gloucester, Mass	Do.
9069	J. K. R. D.	Sch.	Fannie and Edith	99	94	87.5	25.1	7.1	1871	Belfast, Me	Belfast, Me.
120627	K. D. F. P.	Sch.	Fannie and Fay	233	221	117.5	30.8	8.8	1885	New London, Conn	Boston, Mass.
9010	.....	Sch.	Fanny	74	71	77.5	23.5	6.2	1864	Baltimore, Md	Washington, D. C.
9812	.....	Slp.	Fanny	48	46	53.0	26.0	5.8	1869	Astoria, N. Y	New York, N. Y.
120118	.....	Sch.	Fanny	5	5	27.0	10.6	4.2	1872	Charlotte Harbor, Fla	Key West, Fla.
120134	K. C. H. D.	Slp. y.	Fanny	49	46	72.0	24.0	6.9	1874	Mystic, Conn	New York, N. Y.
120664	.....	Slp.	Fanny H	8	7	34.4	13.2	4.1	1887	Gloucester, Mass	Gloucester, Mass.
120203	.....	Sch.	Fanny T	6	6	31.2	12.0	4.2	1875	Kennebunk, Me	Do.
120538	.....	Sch.	Fanny Ann	42	40	64.5	22.5	4.6	1883	Portland, Fla	Pensacola, Fla.
120864	K. J. T. H.	Sch.	Fanny Arthur	614	583	171.0	38.5	13.0	1891	Camden, Me	Somers Point, N. J.
120820	.....	Slp.	Fanny Bell	7	6	30.0	10.9	3.1	1885	Patchogue, N. Y	Savannah, Ga.
120508	J. W. M. R.	Sch.	Fanny Dutard	265	252	126.5	31.0	10.8	1882	San Francisco, Cal	San Francisco, Cal.
120667	.....	Slp.	Fanny Fern	6	6	29.0	12.0	3.0	1884	Brookhaven, N. Y	Patchogue, N. Y.
120052	J. M. N. B.	Sch.	Fanny Flint	176	150	101.0	28.9	8.7	1872	Cutler, Me	Machias, Me.
120728	.....	Sch.	Fanny Lowery	16	15	58.0	16.6	4.4	1888	Tilghman Island, Md	Baltimore, Md.
9420	.....	Slp.	Fanny Maria	11	11	37.6	14.5	3.8	1851	Islip, N. Y	Tappahannock, Va.
37304	.....	Sch.	Fanny Neil	451	428	162.5	30.1	11.7	1870	Port Huron, Mich	Chicago, Ill.
120016	.....	Sch.	Fanny Reed	21	20	48.8	16.3	5.4	1872	Kennebunk, Me	Bucksport, Me.
120382	.....	Slp.	Fanny Shepherd	13	12	36.6	15.0	3.8	1879	St. Marys, Md	Alexandria, Va.
120833	K. J. F. M.	Sch.	Fanny C. Bowen	1,007	957	202.2	38.2	16.2	1891	Bath, Me	Fall River, Mass.
120502	.....	Sch.	Fanny and Ada	15	15	52.5	14.4	3.2	1882	Isle of Wight County, Va	Norfolk, Va.
120594	.....	Slp.	Fanny and Anna	15	14	39.0	16.0	4.0	1884	Penn Grove, N. J	Wilmington, Del.
87488	.....	*Sch.	Fargo	20	19	49.0	13.4	4.0	1880	Sand Beach, Mich	Port Huron, Mich.
9364	.....	Slp.	Farmer	53	51	61.5	23.0	5.0	1856	Oyster Bay, N. Y	New York, N. Y.
9763	.....	Sch.	Farmer	31	30	50.6	19.2	4.7	1839	Huntington, N. Y	Patchogue, N. Y.
120908	.....	Slp.	Farmer	6	5	28.9	12.8	3.3	1895	Patchogue, N. Y	Do.
120766	.....	Sch.	Farmer Boy	13	12	41.3	12.5	3.7	1889	Sebewaing, Mich	Port Huron, Mich.
9715	.....	Sch.	Farmers' Friend	47	44	70.6	21.0	6.8	1848	Talbot County, Md	Baltimore, Md.
120638	.....	Sch.	Farmers' Friend	13	12	40.0	14.0	4.4	1885	North Kingston, R. I	Newbern, N. C.
9187	.....	Sch.	Farmers' Return	17	16	44.1	17.7	3.5	.....	.....	Newport News, Va.
120474	.....	*Sch.	Farrand H. Williams	94	90	88.8	22.8	6.6	1882	Manitowoc, Wis	Milwaukee, Wis
9375	.....	Slp.	Fashion	44	42	57.0	23.0	5.4	1842	Orangetown, N. Y	New York, N. Y.
9790	.....	Sch.	Fashion	21	20	49.4	17.7	5.5	1848	Somerset County, Md	Tappahannock, Va
120831	.....	†Slp.	Fast Mail	19	10	61.0	11.0	1.9	1891	Portsmouth, Va	Baltimore, Md.
121050	.....	Slp.	Father and Son	7	7	38.6	13.0	3.2	1897	Crisfield, Md	Crisfield, Md.
121053	.....	Slp.	Father and Son	6	6	38.7	13.5	2.8	1897	Toddsville, Md	Do.
9942	.....	Sch.	Father and Sons	24	23	45.9	17.5	4.6	1870	Newtown, Md	Alexandria, Va.
120411	.....	Sch.	Father and Sons	16	10	56.0	15.5	4.0	1880	Crisfield, Md	Crisfield, Md.

† Auxiliary engine.

MERCHANT **SAILING** VESSELS OF THE UNITED STATES—Continued.

Official No.	Signal letters.	Rig.	Name of vessel.	Gross tonnage.	Net tonnage.	Length.	Breadth.	Depth.	When built.	Where built.	Home port (where permanent document issues).
						Feet.	*Feet.*	*Feet.*			
120749	.....	Sch.	Faugh-a-Ballagh.....	61	58	80.0	23.0	4.0	1889	Port Clinton, Ohio	Sandusky, Ohio.
120853	.....	Slp. y.	Fauna.....	9	8	30.4	12.9	4.8	1882	South Brooklyn, N. Y.....	Bridgeport, Conn.
9111	.....	Sch.	Faustina.....	13	13	38.3	12.2	6.0	1853	Bristol, Me.....	Kennebunk, Me.
121049	.....	Cat.	Faustina	6	6	25.3	11.8	3.9	1897	Osterville, Mass	Chatham, Mass.
120317	.....	Slp.	Favorita	9	9	31.8	14.0	3.2	1872	Brooklyn, N. Y.....	Bridgeport, Conn.
9161	.....	Sch.	Favorite	451	434	166.3	31.2	12.0	1863	Newport, Mich.....	Port Huron, Mich.
9226	.....	Sch.	Favorite	33	32	54.3	19.8	4.9	1845	Portland, Conn.....	Fall River, Mass.
87336	.....	Slp.	Favorite	7	7	30.3	13.0	4.2	1856	Newport, R. I.....	Newport, R. I.
120092	.....	Slp.	Favorite	14	13	35.0	14.0	4.8	1873	Belfast, Me	Fall River, Mass
120052	.....	Sch.	Favorite	9	8	34.0	11.6	3.0	1886	Smyrna, N. C	Newbern, N. C.
120734	.....	Slp.	Favorite	10	9	31.1	12.2	4.3	1888	Seabright, N. J.....	New York, N. Y.
120813	.....	Lgr.	Favorite	5	5	31.3	10.0	3.2	1890	St. Marys Parish, La.....	Brashear, La.
125721	.....	Sch. y.	[1]Favorite	7	6	28.7	11.4	4.5	1879	Marblehead, Mass.....	Boston, Mass.
120921	.....	Sch.	Favorite	46	44	68.9	19.2	8.8	1892	East Boothbay, Me	Pensacola, Fla.
9467	.....	Sch.	Favorite No. 2	11	7	37.6	15.0	3.8	1872	Biloxi, Miss	New Orleans, La.
9403	H. G. R. C.	*Sch.	Fawn	1,041	1,030	170.5	34.5	23.6	1860	Bath, Me	New York, N. Y.
120774	.....	Sch.	Fawn.....	13	12	45.8	15.0	2.8	1889	Bay Point, Fla	Pensacola, Fla.
120786	.....	Sch.	Fawn.....	11	11	44.0	14.0	3.8	1889	Pascagoula, Miss	Mobile, Ala.
9533	.....	Slp.	Faye Fox.....	6	6	28.8	11.3	3.3	.....	Waterford, Conn.....	Providence, R. I.
120573	.....	Sch.	Fayette N. Bradford	32	21	65.5	20.0	5.2	1882	Annapolis, Md.....	Bridgeton, N. J.
120539	.....	Slp.	Fayoline.....	5	5	23.4	12.0	3.3	1883	Noank, Conn.....	New London, Conn.
9606	.....	Sch.	Fearless	22	20	45.0	17.6	3.8	1867	Marin County, Cal	San Francisco, Cal.
9923	.....	Sch.	Fearless	30	28	54.0	16.0	6.4	1870	Bath, Me.....	New York, N. Y.
120004	.....	Sch.	Fearless	165	156	12 .0	24.0	8.0	1867	Ferrysburg, Mich.....	Milwaukee, Wis.
120133	.....	Sch.	Fearless	6	6	3) 6	11.3	3.7	1874	Bath, Me.....	Deer Isle, Me.
120200	.....	Sch.	Fearless	7	7	38.4	9.6	3.2	1876	Bridgeport, Conn.....	New Haven, Conn.
120403	.....	Sch.	Fearless	20	19	44.6	16.8	3.6	1880	Brooklyn, N. Y.....	Providence, R. I.
120801	.....	Slp.	Fearless	10	6	35.9	13.7	3.8	1890	Bridgeton, N. J	Bridgeton, N. J.
120823	.....	*Slp.	Fearless	6	6	35.4	12.5	2 2	1890	Matagorda, Tex.....	Port Lavaca, Tex.
9769	.....	Sch.	Federal Hill	72	68	84.1	23.4	5 5	1856	Baltimore, Md	Baltimore, Md.
120393	.....	Slp. y.	Federalist	20	19	45.0	15.3	4.7	1880	Islip, N. Y.....	New York, N. Y.
120121	.....	Sch.	Felicitous.....	216	205	117.7	26.8	8.7	1873	Manitowoc, Wis.....	Milwaukee, Wis.
9598	.....	Sch.	Felicity	21	20	49.0	16.0	4.3	1851	San Francisco, Cal.....	San Francisco, Cal.
121011	K. M. P. D.	*Sch.	[2]FELIX	1,174	1,146	217.0	35.0	21.0	1891	Port Glasgow, Scotland	Philadelphia, Pa.
120127	K. H. W. C.	Slp. y.	Fenella	23	22	53.8	16.2	4.4	1872	Northport, N. Y	New York, N. Y.
120722	K. M. B. R.	Sch. y.	Fenella	36	35	58.5	17.3	9.0	1888	Noank, Conn	Baltimore, Md.
120763	.....	Sch.	Fenimore	19	18	52.8	18.8	3.2	1889	Cedar Keys, Fla	Cedar Keys, Fla.
120449	.....	Slp.	Ferguson.....	23	21	38.6	17.7	6.4	1881	Groton, Conn	New London, Conn.
120068	.....	Slp.	Fermon.....	8	7	32.9	11.6	4.2	1894	Seattle, Wash.....	Seattle, Wash.
120668	K. D. Q. M.	Sch.	Fernwood	130	96	85.4	24.0	9.6	1887	Essex, Mass	Gloucester, Mass.
9555	.....	Sch.	Ferratta	40	38	58.1	19.7	6.2	1866	Mathews County, Va	Brunswick, Ga.
120167	J. Q. M. K.	Bk.	Ferris S. Thompson	531	480	141.5	32.0	17.0	1874	Setauket, N. Y.....	San Francisco, Cal.
120641	.....	Slp.	Fevue Arland	7	7	34.0	13.0	2.9	1886	Clearcreek, Tex.....	Galveston, Tex.
120992	.....	Slp. y.	Feydoh	5	5	34.5	9.5	4.2	1894	Brooklyn, N. Y	New York, N. Y.
120401	.....	Sch.	Flat	38	36	67.4	14.6	5.3	1880	Ellisburg, N. Y	Cape Vincent, N. Y.
9054	H. G. L. K.	*Slp.	Fidelia	356	356	112.0	27.6	16.6	1864	Bangor, Me	New York, N. Y.
120620	.....	Sch.	Fidelity	53	50	64.0	23.0	5.0	1885	San Francisco, Cal.....	San Francisco, Cal.
120999	.....	Ywl. y.	Fidelio.....	12	12	38.3	12.1	5.9	1895	Brooklyn, N. Y	New York, N. Y.
120741	K. G. F. D.	Sch.	Fiheman	174	165	102.3	28.4	8.2	1889	Bath, Me	Deer Isle, Me.
120940	.....	Sch.	Filena.....	26	24	54.0	17.0	3.4	1893	Kittie Hawk, N. C.....	Edenton, N. C.
9066	.....	Sch.	Fillmore.....	50	47	68.3	18.2	7.1	1849	Medford, Mass.....	Machias, Me.
120696	.....	Slp.	Fillmore A. Baker.....	5	5	33.0	10.7	2.6	1879	Patchogue, N. Y.....	Patchogue, N. Y.
120510	.....	Sch.	Filomina Sciascaluga.....	20	12	46.3	18.1	3.3	1882	Wolf River, Miss	Shieldsboro, Miss.
120097	.....	Sch.	Finback	5	5	46.7	11.0	2.7	1873	Somerset County, Md.....	Crisfield, Md.
120341	.....	Slp.	Findlay.....	9	8	33.5	13.5	3.5	1878	Rockaway, N. Y.....	New York, N. Y.
120026	.....	Slp. y.	Fiona.....	5	5	25.3	11.3	4.4	1871	Quincy, Mass.....	Boston, Mass.
9447	.....	Slp.	Fire Fly.....	6	6	28.6	10.3	3.0	.....	.....	Norfolk, Va.
9415	.....	Slp.	Fire Island.....	17	16	37.0	17.1	4.5	1858	Islip, N. Y.....	New York, N. Y.
120037	.....	Slp.	First	19	18	43.0	16.0	4.0	1872	Tottenville, N. Y.....	Do.
121036	.....	Sch.	Fischer Bros	63	63	76.6	20.0	8.4	1896	Ballard, Wash	Chicago, Ill.
120913	.....	Sch.	Fitz A. Oakes	24	23	51.0	15.4	6.8	1892	Gloucester, Mass.....	Gloucester, Mass.
9959	.....	Sch.	Fitz J. Babson	69	65	74.9	21.1	7.6	1871	Essex, Mass	New York, N. Y.
121076	.....	Slp.	Fitzhugh Lee.....	5	5	37.6	13.0	3.0	1898	Crisfield, Md	Crisfield, Md.
120283	.....	Sch.	Five Brothers	12	11	45.4	13.9	3.6	1877	Georgetown, D. C.....	Washington, D. C.
121017	.....	Sch.	Five Brothers	81	70	79.0	25.7	6.7	1896	Benicia, Cal.....	San Francisco, Cal.
120119	.....	Sch.	Five Sisters	33	32	81.8	19.1	3.2	1872	Occoquan, Va.....	Alexandria, Va.
9424	.....	Slp.	Flag	7	7	34.0	12.0	3.4	.....	.....	New York, N. Y.
120025	.....	Slp.	Flash	10	10	35.0	13.7	4.3	1872	Noank, Conn.....	Stonington, Conn.
120212	.....	Sch.	Flash	9	8	37.4	12.2	3.4	1875	Beaufort, N. C	Beaufort, N. C.
120338	.....	Slp.	Flash	8	8	31.0	11.6	3.9	1877	Lubec, Me	Perth Amboy, N. J.
9562	.....	Slp.	Flaunt	5	5	28.0	11.0	2.0	1862	Rockaway, N. Y	Tuckerton, N. J.
120159	.....	Sch.	Flaviella	9	8	35.0	13.0	3.0	1874	Double Bayou, Tex	Galveston, Tex.
9043	.....	Sch.	Fleetwing	8	8	42.6	14.5	3.2	.....	.....	Crisfield, Md.
9412	H. G. R. Q.	Sch. y.	Fleetwing	111	105	104.9	23.8	9.3	1865	New York, N. Y.....	New York, N. Y.
9957	.....	Slp.	Fleetwing	6	6	27.0	13.0	3.6	1871	Greenport, N. Y	Greenport, N. Y.

[1] Formerly schooner Cyda.

[2] Formerly German bark Felix.

MERCHANT SAILING VESSELS OF THE UNITED STATES—Continued.

Official No.	Signal letters.	Rig.	Name of vessel.	Gross tonnage.	Net tonnage.	Length.	Breadth.	Depth.	When built.	Where built.	Home port (where permanent document issues).
						Feet.	*Feet.*	*Feet.*			
120231	.....	Slp.	Fleetwing	7	6	31.1	12.2	3.3	1845	New York, N. Y	Bridgeport, Conn.
120267	.....	Slp.	Fleetwing	9	9	35.5	13.9	3.5	1876	Oxford, Md	Baltimore, Md.
120303	.....	Sch.	Fleetwing	41	38	68.0	16.0	5.6	1877	Charlevoix, Mich	Shieldsboro, Miss.
120329	.....	Slp.	Fleetwing	10	9	33.2	16.2	3.4	1874	Canarsie, N. Y	New York, N. Y.
120328	.....	Slp.	Fleetwood	8	7	32.8	13.2	3.1	1872	.....do	Do.
120875	.....	Sch.	Fleetwood	26	25	50.4	17.0	5.5	1891	Marco, Fla	Key West, Fla.
9366	.....	Sch. y.	Fleur-de-lis	45	42	72.0	20.0	7.6	1865	New York, N. Y	Boston, Mass.
120386	.....	Sch.	Fleur-de-lis	15	14	41.0	13.3	5.6	1879	Gloucester, Mass	Portsmouth, N. H.
120809	K. H. Q. C.	Sch. y.	Fleur-de-lys	90	86	96.6	21.9	11.8	1890	Bath, Me	New York, N. Y.
120209	.....	Slp.	Flight	15	14	38.1	14.0	5.0	1874	Portland, Me	Coldspring, N. Y.
120840	.....	Slp. y.	Flight	8	8	30.5	13.2	4.0	1881	New Bedford, Mass	New Bedford, Mass.
9627	.....	Slp.	Flirt	16	15	45.5	16.0	4.6	1866	East Lyme, Conn	New York, N. Y.
9807	.....	Slp.	Flirt	10	9	37.0	12.1	3.6	1866	Crisfield, Md	Baltimore, Md.
120013	.....	Cat.	Flirt	5	5	28.0	11.9	2.7	1872	Babylon, N. Y	Patchogue, N. Y.
9800	.....	Sch.	Flirt of the Wave	35	33	55.4	19.0	6.0	1864	Somerset County, Md	Crisfield, Md.
9271	.....	Sch.	Flora	38	36	56.0	18.1	6.9	1866	Essex, Mass	Eastport, Me.
120137	.....	Slp.	Flora	10	10	37.7	14.5	4.0	1874	Jamesport, N. Y	Greenport, N. Y.
120330	.....	Slp.	Flora	6	5	27.0	12.0	3.0	1876	Greenport, N. Y	Do.
120362	.....	Slp.	Flora	8	8	32.2	12.4	3.4	1879	East Rockaway, N. Y	New York, N. Y.
120448	.....	Slp. y.	Flora	9	8	33.6	14.0	4.4	1875	Brooklyn, N. Y	Do.
120468	.....	Sch.	Flora	5	5	31.5	10.4	3.1	1882	Key West, Fla	Key West, Fla.
120486	.....	Slp.	Flora	7	7	37.0	14.7	3.0	1882	Greenport, N. Y	Greenport, N. Y.
120599	.....	Sch.	Flora	13	13	40.0	15.7	5.2	1884	Alexandria, Va	Alexandria, Va.
120693	.....	†Slp.	Flora	10	5	36.7	12.4	3.1	1887	Handsboro, Miss	Shieldsboro, Miss.
121054	.....	Slp.	Flora	12	12	29.5	14.0	5.2	1893	Titusville, Fla	St. Augustine, Fla.
120306	.....	Slp. y.	Flora B	15	14	20.0	16.3	4.0	1877	Penngrove, N. J	Camden, N. J.
120936	.....	Slp.	Flora B	6	5	29.9	11.1	2.9	1893	Jamesport, N. Y	Greenport, N. Y.
120680	.....	Slp.	Flora H	6	5	31.0	10.8	3.0	1882	Dickinson Bayou, Tex	Galveston, Tex.
121057	.....	Slp.	Flora M	5	5	27.0	10.6	5.5	1897	Friendship, Me	St. George, Me.
120950	.....	Sch.	Flora Belle	16	9	57.0	14.8	4.3	1893	Fairmount, Md	Crisfield, Md
120044	J. M. G. R.	Sch.	Flora Condon	230	219	123.0	29.3	9.3	1872	Belfast, Me	Belfast, Me.
120540	.....	Sch.	Flora Dillaway	81	77	79.6	22.1	8.3	1883	Essex, Mass	Boston, Mass.
120420	.....	Slp.	Flora Elsie	35	34	65.2	19.8	5.4	1880	Islip, N. Y	Baltimore, Md.
120082	.....	Sch.	Flora Grindle	37	35	55.9	19.2	5.7	1873	Mount Desert, Me	Ellsworth, Me.
120918	K. M. D. L.	Sch.	Flora Kirwan	67	51	80.0	23.8	6.6	1892	Baltimore, Md	Baltimore, Md.
120874	.....	Slp.	Flora May	7	7	30.6	10.2	5.2	1891	Deer Isle, Me	Deer Isle, Me.
120865	K. J. T. N.	Sch.	Flora Morang	254	215	120.9	29.6	8.5	1891	Richmond, Me	Bath, Me.
9998	.....	Slp.	Flora Predmore	24	23	44.5	18.3	4.6	1871	Barnegat, N. J	Norfolk, Va.
13254	.....	Sch.	[1]Flora Pressey	109	104	83.9	25.2	7.7	1863	Essex, Conn	New York, N. Y.
120357	J. T. G. Q.	Sch.	Flora Rogers	376	357	138.4	32.5	11.9	1879	Camden, Me	Camden, Me.
9214	.....	Slp.	Flora Temple	7	7	34.7	13.9	2.9	.....	.....	Crisfield, Md.
9221	.....	Slp.	Flora Temple	7	7	32.4	12.7	3.2	1860	Patchogue, N. Y	Bridgeport, Conn.
9416	.....	Slp.	Flora Temple	7	7	34.8	12.8	3.3	.....	.....	Georgetown, S. C.
9651	.....	Sch.	Flora Temple	34	32	57.7	17.8	6.5	1860	Kennebunk, Me	Mount Desert Ferry, Me.
9801	.....	Sch.	Flora Temple	35	23	63.5	21.0	6.6	1866	Somerset County, Md	Tappahannock, Md.
9873	.....	Sch.	Flora Temple	22	21	58.0	14.0	4.0	1861	Port Jefferson, N. Y	Greenport, N. Y.
120218	.....	Sch.	Flora Thomas	42	40	64.0	22.0	6.5	1874	Dorchester County, Md	Baltimore, Md.
120217	J. R. D. P.	Sch.	Flora Woodhouse	182	140	113.0	26.8	8.0	1875	Fairhaven, Conn	New Orleans, La.
120817	.....	Slp.	Flora E. Thompson	6	6	26.0	10.6	4.0	1883	Deer Isle, Me	Brooklin, Me.
120961	K. L. V. G.	Sch.	Flora L. Nickerson	104	63	92.8	24.2	9.8	1894	Essex, Mass	Boothbay, Me.
120866	.....	Sch.	Flora M. Willing	10	9	50.0	14.0	3.6	1891	St. Peters, Md	Crisfield, Md.
120400	.....	Sch.	Flora and Agnes	71	56	80.0	23.6	6.2	1880	Pocomoke City, Md	Baltimore, Md.
121020	.....	Slp.	Florance	8	8	34.0	11.0	4.0	1896	Rockland, Me	Rockland, Me.
9072	.....	Sch.	Florence	63	60	69.8	19.4	7.8	1856	Beverly, Mass	Boston, Mass.
9131	.....	Sch.	Florence	49	47	66.5	20.0	7.7	1867	Boston, Mass	York, Me.
9372	.....	Slp.	Florence	93	89	68.3	27.0	6.9	1865	Brooklyn, N. Y	New York, N. Y.
9633	.....	Sch.	Florence	32	31	57.4	21.9	4.1	1854	Dorchester, N. J	Bridgeton, N. J.
9975	.....	Sch.	Florence	75	71	78.0	26.0	5.0	1871	Northport, N. Y	New York, N. Y.
92797	K. N. C. W.	Slp. y.	[2]Florence	6	6	30.3	11.6	3.9	1897	Brooklyn, N. Y	Do.
120312	J. S. P. V.	Shp.	Florence	1,684	1,574	223.1	41.0	26.0	1877	Bath, Me	Bath, Me.
120350	.....	Slp.	Florence	8	7	35.0	13.2	3.6	1878	Oyster Bay, N. Y	Coldspring, N. Y.
120636	.....	Slp.	Florence	10	10	30.0	14.2	4.1	1885	Bayville, N. Y	Bridgeport, Conn.
120666	.....	Sch.	Florence	11	11	39.0	10.7	4.0	1887	Sarasota, Fla	Tampa, Fla.
120674	.....	Sch.	Florence	11	10	40.6	14.4	3.6	1887	Pentwater, Mich	New Orleans, La.
120675	.....	Sch.	Florence	67	63	72.9	21.5	8.6	1887	Essex, Mass	Gloucester, Mass.
120782	K. G. P. W.	Sch.	Florence	699	596	166.3	35.5	12.8	1889	East Deering, Me	Portland, Me.
120790	.....	Slp.	Florence	9	8	34.0	13.0	3.4	1889	Galveston, Tex	Galveston, Tex.
120912	.....	Slp. y.	Florence	11	10	37.5	15.0	4.8	1892	New Orleans, La	Shieldsboro, Miss.
120963	.....	Slp.	Florence	5	5	31.0	11.0	2.6	1887	Elizabeth City, Va	Greenport, N. Y.
120974	.....	Slp.	Florence	17	16	36.1	14.2	7.2	1894	Bristol, Me	Damariscotta, Me.
121052	.....	Slp.	Florence	10	9	32.4	11.9	4.0	1897	Sag Harbor, N. Y	Sag Harbor, N. Y.
121068	.....	Sch.	Florence	90	83	101.0	22.0	5.0	1898	San Francisco, Cal	San Francisco, Cal.
120804	K. H. M. D.	Sch.	Florence A	154	126	96.5	27.4	7.2	1890	Cherryfield, Me	Machias, Me.
120848	.....	Slp.	Florence B	7	7	32.0	13.7	3.0	1889	Bayport, N. Y	Patchogue, N. Y.
120871	.....	Slp.	Florence B	7	6	28.0	12.3	4.3	1891	South Norwalk, Conn	Bridgeport, Conn.
121031	.....	Slp.	Florence E	7	5	26.8	11.1	5.4	1896	Boothbay, Me	Boothbay, Me.
120742	.....	Slp.	Florence L	6	5	28.6	11.9	3.1	‡1888	Somers Point, N. J	Somers Point, N. J.

[1] Formerly sloop Flora. [2] Formerly schooner John D. Griffin. [3] Formerly sloop yacht Marie. † Auxiliary gasoline engine. ‡ Rebuilt, 1888.

MERCHANT SAILING VESSELS OF THE UNITED STATES—Continued.

Official No.	Signal letters.	Rig.	Name of vessel.	Gross tonnage.	Net tonnage.	Length.	Breadth.	Depth.	When built.	Where built.	Home port (where permanent document issues).
						Feet.	*Feet.*	*Feet.*			
120247	.....	Slp.	Florence Bell	10	9	32.8	12.2	4.2	1876	Norwalk, Conn	Coldspring, N. Y.
120322	.....	Sch.	Florence Caduc	43	41	58.0	22.0	4.3	1878	San Francisco, Cal	San Francisco, Cal.
120595	.....	Slp.	Florence Cox	5	5	30.2	12.6	3.2	1884	Patchogue, N. Y.	Patchogue, N. Y.
120791	K. G. T. J.	Sch.	Florence Creadick	732	657	164.4	35.0	13.3	1890	Milton, Del	Philadelphia, Pa.
120983	.....	Sch.	Florence Jennings	8	7	39.4	9.1	2.3	1894	Cappahosic, Va	Richmond, Va.
9307	.....	Slp.	Florence Kellinger	18	17	44.0	15.0	4.0	1866	Saybrook, Conn	Norfolk, Va.
120523	J. W. S. F.	Sch.	Florence Leland	343	284	137.2	32.3	10.8	1882	Camden, Me	Deer Isle, Me.
120779	.....	Slp.	Florence Louise	5	5	32.5	11.0	2.9	1889	Queenstown, Md	Baltimore, Md.
9291	.....	Sch.	Florence Nightingale	40	38	60.8	18.4	6.8	1855	Gloucester, Mass	Provincetown, Mass.
120803	.....	Sch.	Florence Northam	26	24	65.0	17.0	5.0	1890	Solomons Island, Md	Annapolis, Md.
120243	.....	Sch.	Florence Pearl	10	10	36.9	12.9	4.4	1876	Saco, Me	Provincetown, Mass.
120504	J. W. L. V.	Sch.	Florence Randall	741	656	159.1	35.4	16.1	1882	Bath, Me	Port Jefferson, N. Y.
120954	.....	Sch.	Florence Rosenbaum	27	18	63.5	18.7	5.1	1893	Oriole, Md	Newport News, Va.
120819	.....	Sch.	Florence Russell	60	41	71.2	23.6	5.0	1890	Leesburg, N. J	Bridgeton, N. J.
9732	J. D. V. B.	Sch.	Florence Shay	405	350	127.0	30.8	15.3	1867	Port Jefferson, N. Y	New York, N. Y.
120453	.....	Slp.	Florence Ward	6	5	29.0	12.9	3.0	1881	Patchogue, N. Y	Patchogue, N. Y.
120900	.....	*Slp.	Florence A. Harnden	27	25	50.9	17.3	3.8	1892	Woolwich, Me	Bath, Me.
120932	.....	Slp.	Florence E. Simmons	7	7	28.6	10.9	4.9	1893	Bremen, Me	Waldoboro, Me.
120892	.....	Sch.	Florence E. Stream	95	66	86.6	23.2	9.2	1892	Essex, Mass	Gloucester, Mass.
9677	J. B. N. H.	Sch.	Florence I. Lockwood	299	231	103.0	30.5	9.5	1867	Norwalk, Conn	Boston, Mass.
120115	J. N. T. P.	Sch.	Florence and Lillian	252	211	124.0	30.3	8.9	1874	Leesburg, N. J	Bridgeton, N. J.
9068	.....	Sch.	Floretta C	20	19	47.1	17.1	4.1	1866	Essex, Mass	Norfolk, Va.
9434	H. G. R. W.	Sch.	[1]Florida	257	249	151.9	31.4	10.3	.....	Bought of United States	New London, Conn.
9470	.....	Sch.	Florida	79	75	71.2	21.0	6.0	1866	Bristol, Me	Rockland, Me.
9505	.....	Sch.	Florida	41	39	59.0	17.3	6.9	1848	Essex, Mass	Brooklin, Me.
120339	.....	Sch.	Florida	30	29	54.9	16.4	6.1	1878	Kennebunk, Me	Pensacola, Fla.
120440	.....	Sch.	Florida	10	9	46.0	14.9	3.2	1880	Pensacola, Fla	Do.
120462	.....	Sch.	Florida	8	7	34.2	11.4	2.9	1881	Key Largo, Fla	Key West, Fla.
120684	.....	Sch. y.	Florida	48	45	75.6	18.6	7.3	1886	Westhaven, Conn	New York, N. Y.
120740	.....	Slp.	Florine	6	6	25.0	12.4	3.2	1889	Charleston, S. C	Charleston, S. C.
120625	K. D. F. J.	Sch. y.	Flossie	29	28	47.5	16.8	6.5	1885	Thomaston, Me	Baltimore, Md.
121005	.....	Sch.	Flossie D. Lee	18	15	47.0	14.9	4.5	1895	Dunhams Creek, N. C	Newbern, N. C.
120911	.....	Sch.	Flossy M. Muir	13	12	57.5	15.4	4.1	1892	Oriole, Md	Cape Charles, Va.
120873	.....	Sch.	Flotilla	12	11	41.4	12.0	4.1	1891	Jackson Harbor, Wis	Milwaukee, Wis.
9838	.....	Sch.	Flour Bluff	17	16	46.6	14.2	3.8	1862	Flour Bluff, Tex	Corpus Christi, Tex.
9331	.....	Sch.	Flower	37	22	59.7	21.0	4.6	1865	Bay St. Louis, Miss	New Orleans, La.
120085	.....	Sch.	Flower of France	25	23	45.5	15.3	5.5	1873	Mermenton, La	Port Lavaca, Tex.
120596	.....	Slp.	Floyd Hurst	12	12	42.0	13.0	4.1	1884	Mosquito Creek, Va	Tappahannock, Va.
120439	J. V. D. C.	Bk.	Fluorine	386	367	136.5	29.3	11.4	1881	Bath, Me	New York, N. Y.
9482	H. G. S. V.	Sch.	Fly	113	108	90.3	26.1	6.7	1856	Camden, N. J	Do.
9895	.....	Sch.	Fly	12	12	36.8	11.6	5.9	1865	Rockland, Me	Damariscotta, Me.
9064	H. G. L. S.	Sch.	Fly Away	159	131	96.7	28.4	8.6	1854	Chatham, Conn	Rockland, Me.
120897	.....	Slp.	Flyaway	8	8	33.0	14.6	3.3	1891	Bayport, N. Y	Patchogue, N. Y.
9315	.....	Sch.	Flying Arrow	50	48	60.6	23.8	6.0	1853	Brookhaven, N. Y	Perth Amboy, N. J.
9808	.....	Sch.	Flying Arrow	18	13	48.6	17.6	4.5	1854	Somerset County, Md	Tappahannock, Va.
9266	.....	Sch.	Flying Cloud	23	22	48.5	16.1	6.0	1862	Kennebunk Port, Me	Marblehead, Mass.
9804	.....	Sch.	Flying Cloud	18	10	46.4	14.4	4.4	1854	Somerset County, Md	Onancock, Va.
120250	.....	Sch.	Flying Cloud	10	9	39.0	14.6	3.1	1876	East Bay, Fla	Pensacola, Fla.
120891	.....	Slp.	Flying Cloud	8	8	34.4	13.3	3.3	1879	Patchogue, N. Y	New York, N. Y.
120899	.....	Slp.	Flying Cloud	10	10	40.0	12.0	3.3	1892	Thousand Island Park, N. Y.	Cape Vincent, N. Y.
120951	K. M. R. H.	Cat. y.	Flying Cloud	27	26	53.0	15.5	6.3	1893	Boston, Mass	Pittsburg, Pa.
9127	.....	Sch.	Flying Eagle	23	22	49.6	16.6	6.0	1864	Chelsea, Mass	Portsmouth, N. H.
9767	.....	Sch.	Flying Fish	26	17	55.2	17.7	4.8	1859	Baltimore, Md	Camden, N. J.
120939	.....	Slp.	Flying Leader	6	6	26.5	10.7	5.0	1895	Friendship, Me	Kennebunk, Me.
9033	.....	Sch.	Flying Scud	99	81	87.7	23.4	6.9	1863	Caroline County, Md	Baltimore, Md.
9430	.....	Slp.	Flying Scud	17	9	58.0	14.7	4.3	1867	Brooklyn, N. Y	Chincoteague, Va
9357	K. H. B. M.	Sch. y.	Foam	64	61	77.0	21.0	7.4	1863	Noank, Conn	Marblehead, Mass.
120575	.....	Sch.	Foam	42	40	81.4	18.6	4.6	1882	Menekaunee, Wis	Milwaukee, Wis.
120607	.....	Sch.	Foam	7	6	30.6	10.0	4.0	1882	Kadiak, Alaska	Unga, Alaska.
120712	.....	Sch.	Foam	19	18	65.4	14.2	3.1	1888	Old River, Tex	Galveston, Tex.
120735	.....	Slp.	Foam	12	12	34.5	14.5	4.3	1888	Montgomery, Ga	Savannah, Ga.
120956	.....	Slp. y.	Foam	7	7	28.0	11.5	4.0	1893	Seattle, Wash	Seattle, Wash.
9280	.....	Sch.	Foam of the Sea	18	17	46.8	14.9	4.9	1866	Philadelphia, Pa	Key West, Fla.
120978	.....	Slp.	Fog	8	8	30.5	11.0	4.0	1894	Oakland, Cal	San Francisco, Cal.
9783	.....	Slp.	Fog-Eater	7	7	34.5	9.4	2.9	1858	Point Breeze, Va	Chincoteague, Va.
120838	.....	Sch.	Folly	19	18	51.6	15.2	4.0	1891	New Orleans, La	Galveston, Tex.
120713	.....	*Sch.	Fontana	1,163	1,105	231.4	39.1	17.0	1888	St. Clair, Mich	Port Huron, Mich.
9780	.....	Slp.	Force	53	53	54.0	25.0	6.6	1867	Brooklyn, N. Y	New York, N. Y.
120367	.....	Sch.	Ford River	299	284	143.2	29.0	10.4	1879	Milwaukee, Wis	Marquette, Mich.
120010	.....	Slp.	Forest	30	25	44.0	18.4	6.2	1864	Brooklyn, N. Y	New York, N. Y.
9882	.....	Sch.	Forest Belle	81	77	75.9	22.7	7.7	1869	Winterport, Me	Machias, Me.
121000	K. M. J. F.	*Sch.	Forest Belle	1,333	1,271	224.6	42.1	18.2	1895	Bath, Me	New York, N. Y.
120035	.....	Sch.	Forest Girl	11	11	39.5	13.7	4.8	1872	Bucksport, Me	Southwest Harbor, Me.
120314	.....	Sch.	Forest Maid	42	40	67.2	18.4	6.4	1877	Newburyport, Mass	Portland, Me.
9553	.....	Sch.	Forest Oak	28	27	50.0	15.6	6.6	1860	Woolwich Me	Machias, Me.
120094	.....	Cat.	Forest Prince	5	5	23.2	11.2	3.2	1895	Osterville, Mass	Nantucket, Mass.
9269	.....	Sch.	Forest Queen	53	50	64.5	19.0	6.8	1852	Essex, Mass	Deer Isle, Me.

[1] Formerly U. S. S. Penguin.

MERCHANT SAILING VESSELS OF THE UNITED STATES—Continued.

Official No.	Signal letters.	Rig.	Name of vessel.	Gross tonnage.	Net tonnage.	Length.	Breadth.	Depth.	When built.	Where built.	Home port (where permanent document issues).
						Feet.	*Feet.*	*Feet.*			
9274	.....	Sch.	Forest Queen	9	9	36.0	11.2	4.4	1853	Essex, Mass	Deer Isle, Me.
120745	.....	Sch.	Forest G. Howell	23	14	53.3	13.7	4.9	1889	Dividing Creek, N. J	Bridgeton, N. J.
9232	.....	Sch.	Forester	55	52	68.5	19.5	6.1	1847	Seaville, Me	Plymouth, Mass.
9241	.....	Sch.	Forester	11	10	34.5	11.4	5.6	.....	.....	Machias, Me.
87181	.....	*Sch.	Forester	55	52	68.6	19.6	5.2	1868	Erin, Mich	Port Huron, Mich.
121072	.....	Slp.	Forester	5	5	38.3	12.4	2.5	1898	Goldenhill, Md	Crisfield, Md.
9847	.....	Slp.	Forma	12	12	38.0	14.1	4.3	1868	Clarktown, N. Y	Sag Harbor, N. Y.
120850	.....	Slp. y.	Forsyth	5	5	28.0	12.2	3.2	1878	Jersey City, N. J	New York, N. Y.
121001	.....	Slp. y.	Forsyth II	9	9	36.5	12.3	5.0	1895	do	Do.
9596	.....	Sch.	Fortuna	22	21	51.0	14.4	3.7	1855	San Francisco, Cal	San Francisco, Cal.
120484	.....	Slp. y.	Fortuna	10	10	32.1	13.1	4.0	1882	Fall River, Mass	Boston, Mass.
120547	K. B. H. S.	Sch. y.	Fortuna	85	80	98.8	22.5	11.9	1883	Brooklyn, N. Y	Gloucester, Mass.
120553	K. B. M. Q.	Sch.	Fortuna	612	534	151.4	34.5	14.5	1883	Boston, Mass	New York, N. Y.
120640	K. D. J. V.	Sch.	Fortuna	145	138	102.6	29.6	8.3	1886	Fairhaven, Cal	San Francisco, Cal.
120976	.....	Sch.	Fortuna	25	23	59.6	18.3	5.3	1894	Deer Isle, Me	Deer Isle, Me.
120614	.....	Sch.	Forward	36	29	67.6	18.5	4.2	1884	Oshkosh, Wis	Marquette Mich.
120383	J. T. M. N.	Sch.	Fostina	383	332	137.5	31.5	11.6	1879	Camden, Me	Boston, Mass.
9534	.....	Sch.	Fostoria	237	225	123.6	26.5	8.4	1865	Black River, Ohio	Detroit, Mich.
9242	.....	Sch.	Fountain	15	14	40.3	12.3	5.3	.....	.....	Rockland, Me.
120524	.....	Sch.	Four Boys	10	9	40.0	13.5	2.4	1882	Cambridge, Md	Baltimore, Md.
9417	.....	Slp.	Four Brothers	14	13	35.0	12.0	4.0	1863	Bluepoint, N. Y	Perth Amboy, N. J.
9961	.....	Slp.	Four Brothers	11	10	37.0	14.2	3.6	1871	Manahawkin, N. J	New York, N. Y.
87478	.....	Sch.	Four Brothers	6	6	30.9	11.4	4.6	1878	New Shoreham, R. I	Gloucester, Mass.
120095	.....	Sch.	Four Brothers	198	188	119.7	25.7	9.3	1873	Manistee, Mich	Chicago, Ill.
120289	.....	Slp.	Four Brothers	7	5	33.0	13.4	4.0	1877	Lopers Landing, Del	Norfolk, Va.
120662	.....	Sch.	Four Brothers	5	5	35.0	11.5	2.6	1886	Crisfield, Md	Alexandria, Va.
120688	.....	Slp.	Four Brothers	7	6	35.0	10.6	2.7	1887	Stockton, Md	Chincoteague, Va.
120860	.....	Slp.	Four Brothers	6	6	26.8	11.7	3.6	1891	Harwichport, Mass	Hyannis, Mass.
120868	.....	Cat.	Four Brothers	5	5	25.1	12.0	3.6	1890	Newport, R. I	Newport, R. I.
9006	.....	Sch.	Four Friends	29	27	56.2	17.3	6.6	1865	Bought of United States	Pensacola, Fla.
9897	.....	Sch.	Four Friends	41	30	59.3	20.3	6.5	1869	Somerset County, Md	Baltimore, Md.
9791	.....	Sch.	Four Sisters	33	32	63.9	21.0	4.8	1863	Queen Anne County, Md	Onancock, Va.
9908	.....	Sch.	Four Sisters	47	44	59.4	20.5	4.4	1868	Milford, Del	Bridgeton, N. J.
9970	.....	Sch.	Four Sisters	19	14	47.4	16.5	4.0	1869	Eastville, Va	Tappahannock, Va.
120458	.....	Sch.	Four Sisters	10	9	50.7	12.6	3.5	1881	Crisfield, Md	Crisfield, Md.
120698	.....	Sch.	Four Sisters	5	5	32.2	11.4	2.7	1887	Mississippi City, Miss	Shieldsboro, Miss.
120832	.....	*Slp.	Four Sisters	13	12	38.8	12.8	2.6	1891	Washington, D. C	Washington, D. C.
120881	.....	Slp.	Four Sisters	6	6	32.0	12.2	2.6	1891	Locustville, Va	Chincoteague, Va.
120995	.....	Sch.	Four Sisters	38	31	58.5	20.6	4.5	1895	Benicia, Cal	San Francisco, Cal.
9597	.....	Sch.	Fourth of July	49	47	60.0	22.0	5.5	1861	San Francisco, Cal	Do.
120251	.....	Slp.	Fourth of July	7	7	33.9	11.6	3.0	1863	Oceanport, N. J	Perth Amboy, N. J.
9215	.....	Sch.	Fox	18	17	44.0	14.0	4.6	1857	Dorchester County, Md	Alexandria, Va.
9527	.....	Sch.	Fox	25	24	44.0	16.0	5.0	1851	Greenport, N. Y	Greenport, N. Y.
121021	.....	Slp.	Fox	9	9	38.1	11.5	4.5	1896	Northport, Mich	Grand Haven, Mich.
121055	.....	Sch.	Fram	5	5	29.3	9.5	3.3	1897	Edison, Wash	Port Townsend, Wash.
121059	.....	Slp.	Fram	5	5	28.7	8.9	3.8	1897	Richardson, Wash	Seattle, Wash.
120615	.....	Sch.	Franc Miner	45	43	68.0	17.0	5.0	1885	Fort Howard, Wis	Milwaukee, Wis.
25286	.....	Slp. y.	[1] Frances	8	7	29.0	11.3	4.8	1889	Harrison, N. J	Hartford, Conn.
120624	.....	Sch.	Frances	8	8	50.8	15.4	3.1	1885	Somerset County, Md	Newport News, Va.
120699	K. D. W. L.	Bkn.	Frances	677	643	164.0	33.6	17.9	1887	Belfast, Me	Baltimore, Md.
120890	.....	Slp.	Frances	5	5	31.3	10.5	4.3	1885	Deer Isle, Me	Bangor, Me.
120981	.....	Sch.	Frances M	16	15	46.1	14.0	4.1	1894	Canarsie, N. Y	New York, N. Y.
121009	K. M. N. W.	Sch.	Frances M	1,228	1,096	204.0	39.2	18.4	1896	Phippsburg, Me	Bath, Me.
120602	.....	Sch.	Frances Alverta	8	8	37.8	13.9	3.2	1884	Cambridge, Md	Baltimore, Md.
120824	.....	Sch.	Frances Ann	33	32	58.0	20.7	4.5	1890	Bay Point, Fla	Pensacola, Fla.
120215	.....	Slp.	Frances Dow	16	9	40.5	15.7	4.0	1875	Islip, N. Y	Bridgeton, N. J.
120384	.....	Sch.	Frances Elizabeth	30	29	60.3	18.8	7.0	1879	Charleston, S. C	Fernandina, Fla.
9096	.....	Sch.	Frances Ellen	65	61	68.5	21.4	6.9	1845	Belfast, Me	Boston, Mass.
121006	.....	Sch.	Frances Ellena	8	6	40.4	12.0	3.0	1895	Bon Secour, Ala	Mobile, Ala.
9963	.....	Slp.	Frances Etta	12	11	35.8	14.1	4.4	1871	Glenwood, N. Y	New York, N. Y.
120643	.....	Sch.	Frances Miller	58	55	79.0	21.6	4.0	1886	Washington, D. C	Washington, D. C.
120128	.....	Sch.	Frances Smith	48	46	68.0	23.2	5.0	1873	Port Jefferson, N. Y	New York, N. Y.
120287	J. S. G. T.	Bg.	Frances A. Barstow	127	121	83.1	23.5	10.9	1877	New Bedford, Mass	New Bedford, Mass.
9681	.....	Sch.	Frances A. Brooks	41	23	56.2	18.4	7.9	1868	Mystic, Conn	Stonington, Conn.
9834	.....	Slp.	Frances E. Webster	7	7	30.5	11.8	3.3	1868	Whitestone, N. Y	Bridgeport, Conn.
120887	.....	Slp.	Frances M. Parker	13	12	40.0	13.4	6.0	1891	Swans Island, Me	Gloucester, Mass.
120743	.....	Sch.	Frances S. DuBois	23	13	52.6	17.0	4.6	1889	Leesburg, N. J	Bridgeton, N. J.
120781	.....	Slp.	Frances S. Moore	8	8	37.6	14.3	3.0	1889	Fruitland, Md	Crisfield, Md.
9531	.....	Slp.	Frances S. Reeve	6	6	30.4	13.0	4.0	.....	.....	Newport News, Va.
9595	.....	Sch.	Frances E. M. Bernard	24	23	54.0	20.3	4.0	1865	San Francisco, Cal	San Francisco, Cal.
120153	.....	Sch.	Frances and Louisa	27	26	51.5	17.8	6.0	1874	Noank, Conn	Mobile, Ala.
120988	.....	Sch.	[2] Francine	15	15	48.0	12.0	4.5	1884	New Westminster, B. C	San Diego, Cal.
9839	.....	Sch.	Francis	9	9	33.1	12.9	3.4	1851	New Orleans, La	Corpus Christi, Tex.
120942	.....	Sch.	Francis	12	11	31.4	12.2	3.7	1893	Gig Harbor, Wash	Seattle, Wash.
120576	.....	Slp.	Francis B	6	6	29.0	13.2	3.4	1875	Amityville, N. Y	Perth Amboy, N. J.
121022	.....	Cat.	Francis G	6	6	27.8	11.8	4.1	1896	Atlantic City, N. J	Somers Point, N. J.
120442	.....	Sch.	Francis C. B	8	7	41.5	14.5	3.2	1880	Milton, Fla	Pensacola, Fla.

[1] Formerly sloop-yacht Urganda.

[2] Formerly British schooner Lottie.

MERCHANT SAILING VESSELS OF THE UNITED STATES—Continued.

Official No.	Signal letters.	Rig.	Name of vessel.	Gross tonnage.	Net tonnage.	Length.	Breadth.	Depth.	When built.	Where built.	Home port (where permanent document issues).
						Feet.	*Feet.*	*Feet.*			
120455	J. V. M. P.	Sch.	Francis Alice	131	125	95.3	24.0	10.2	1881	St. Helens, Oreg	Sandpoint, Alaska.
9872	J. G. S. K.	Sch.	Francis Allyn	111	105	85.4	22.3	9.5	1869	Duxbury, Mass	New Bedford, Mass.
9285		Sch.	Francis Coffin	97	93	78.6	24.9	7.2	1862	Surry, Me	Bucksport, Me.
120088		Sch.	Francis Cox	9	8	38.8	14.4	3.7	1873	Fowl River, Ala	Mobile, Ala.
120805	K. H. M. L.	Sch.	Francis Goodnow	359	341	134.4	33.3	10.7	1890	Harbor View, Mass	Boston, Mass.
9990		Sch.	Francis Hutchinson	39	25	64.3	21.1	7.6	1870	Somerset County, Md	Baltimore, Md.
9471		Sch.	Francis Marion	16	15	45.5	13.9	3.4	1866	Washington County, Fla	Pensacola, Fla.
120031	J. L. R. P.	Sch.	Francis Shubert	217	206	108.2	31.2	8.6	1872	Mays Landing, N. J	Somers Point, N. J.
120517		Sch.	Francis A. Hall	17	16	52.5	16.3	4.2	1882	Fairmount, Md	Newport News, Va.
9479		Slp.	Francis E. Brown	32	31	52.0	18.7	5.2	1848	Bellport, N. Y	Perth Amboy, N. J.
9813		Slp.	Francis J. Campbell	11	7	36.0	14.8	3.7	1868	Staten Island, N. Y	Somers Point, N. J.
120011		Sch.	Francis J. Ruth	60	57	73.0	23.2	6.7	1871	Dorchester County, Md	Baltimore, Md.
120672		Slp.	Francis P. Smith	5	5	28.8	12.0	3.0	1885	Patchogue, N. Y	Patchogue, N. Y.
9486	H. G. T. D.	Sch.	Francis R. Baird	342	325	120.8	29.4	10.1	1863	Baltimore, Md	Providence, R. I.
120611		Slp.	Francis R. Lake	12	7	39.5	14.7	3.8	1885	Camden, N. J	Camden, N. J.
125894	J. V. F. M.	Bk.	[1]Francis S. Hampshire	1,079	992	178.6	35.7	21.2	1881	Richmond, Me	New York, N. Y.
120293		Sch.	Francis T. Nicholls	27	19	44.1	18.3	4.0	1877	Biloxi, Miss	Shieldsboro, Miss.
9230	H. G. P. F.	Sch.	Franconia	136	129	92.0	25.5	8.3	1862	Surry, Me	Ellsworth, Me.
9277		Sch.	Frank	52	50	60.4	20.7	6.8	1833	Barnstable, Mass	York, Me.
9369		Slp.	Frank	48	46	60.0	22.3	6.2	1864	Astoria, N. Y	New York, N. Y.
9064		Slp.	Frank	16	15	39.3	15.5	4.5	1871	Mystic, Conn	Norfolk, Va.
120623		Sch.	Frank	10	9	54.3	15.6	2.4	1885	Cambridge, Md	Newport News, Va.
120777		Slp.	Frank	5	5	38.5	10.6	2.8	1886	New River, N. C	Beaufort, N. C.
120906		Slp.	Frank	5	5	24.0	12.0	3.6	1880	Pawtucket, R. I	Providence, R. I.
121041		Sch.	Frank	11	11	70.8	10.2	3.0	1890	Mobile, Ala	Mobile, Ala.
9551		Sch.	Frank Barker	50	47	64.4	18.4	7.2	1857	Bristol, Me	Salem, Mass.
120556		Sch.	Frank Bateman	45	43	70.4	20.6	5.1	1883	Oxford, Md	Baltimore, Md.
120005		Sch.	Frank Butler	74	70	78.7	22.1	7.7	1869	Essex, Mass	New London, Conn.
9887		Sch.	Frank Cassidy	39	26	60.5	20.8	6.1	1869	Somerset County, Md	Onancock, Va.
9397		Slp.	Frank Dillon	44	42	63.0	21.5	5.2	1857	Piermont, N. Y	New York, N. Y.
120788		Sch.	Frank Folsom	9	9	56.2	15.3	3.5	1889	Solomons Island, Md	Baltimore, Md.
120476		Sch.	Frank Foster	59	56	72.4	21.0	7.4	1882	Essex, Mass	Provincetown, Mass.
9121	H. G. N. B.	Sch.	Frank Herbert	183	174	102.6	27.8	9.7	1855	Easthaven, Conn	Richmond, Va.
120263		Slp.	Frank Hopkins	8	8	31.8	13.8	3.5	1876	Greenville, N. J	New York, N. Y.
120633		Sch.	Frank Lawrence	57	54	63.0	24.0	4.5	1886	Benicia, Cal	San Francisco, Cal.
120114	J. N. T. H.	Sch.	Frank Leaming	257	206	120.0	32.0	9.0	1873	Dennisville, N. J	Philadelphia, Pa.
120156	J. Q. G. F.	*Sch.	Frank Pendleton	1,393	1,342	200.0	39.0	25.0	1874	Belfast, Me	New York, N. Y.
120441		Sch.	Frank Pfeiffer	6	6	35.0	11.0	3.0	1881	Norfolk, Va	Norfolk, Va.
120836		Sch.	Frank Sanborn	8	8	36.3	12.2	3.7	1891	Astoria, Oreg	Astoria, Oreg.
9438		Slp.	Frank Steers	27	27	40.6	18.3	6.1	1864	Brooklyn, N. Y	New York, N. Y.
120568		Sch.	Frank Stone	16	15	43.6	17.0	4.5	1883	Crisfield, Md	Crisfield, Md.
120581	K. C. M. R.	Sch.	Frank Vanderherchen	537	458	144.5	34.8	15.1	1884	Camden, N. J	Philadelphia, Pa.
120132		Sch.	Frank Whittington	10	6	43.8	14.9	3.6	1874	Newtown, Md	Newport News, Va.
120867		Cat.	Frank A. Baker	5	5	28.3	13.3	3.0	1891	Patchogue, N. Y	Patchogue, N. Y.
121037	K. M. W. Q.	Sch.	Frank A. Palmer	2,014	1,831	274.5	43.0	21.0	1897	Bath, Me	Bath, Me.
120585	K. C. N. H.	Sch.	Frank A. Packliff	104	99	84.7	23.3	8.6	1884	Boothbay, Me	Boston, Mass.
9853		Sch.	Frank A. Williams	66	63	72.5	21.0	7.7	1869	Essex, Mass	New York, N. Y.
9955		Slp.	Frank C. Barker	23	22	49.3	18.5	5.0	1871	Greenport, N. Y	Perth Amboy, N. J.
120245		Sch.	Frank C. Leighton	328	312	137.7	26.3	12.0	1875	Port Huron, Mich	Cape Vincent, N. Y.
120710		Sch.	Frank D. Ewen	882	838	202.0	37.3	15.4	1888	West Bay City, Mich	Cleveland, Ohio.
120543	K. B. F. V.	Sch.	Frank G. Rich	105	72	82.0	23.3	8.2	1883	Essex, Mass	Boothbay, Me.
120488	J. W. F. H.	Sch.	Frank S. Hall	160	152	101.0	29.0	7.0	1882	Milford, Del	Wilmington, Del.
120700	K. F. B. D.	Sch.	Frank T. Stinson	994	876	186.8	38.2	18.2	1887	Bath, Me	Portland, Me.
121065		Slp.	Frank V. Bateman	10	7	36.4	13.4	4.0	1898	Mauricetown, N. J	Bridgeton, N. J.
120830	K. J. D. F.	Sch.	Frank W. Howe	573	483	159.2	35.0	14.0	1891	Boston, Mass	Boston, Mass.
121010	K. M. P. C.	Sch.	Frank W. McCullough	127	117	97.4	26.0	7.6	1895	Pocomoke City, Md	Norfolk, Va.
120514		Sch.	Frank and Murray McNamara.	47	45	67.0	22.5	6.8	1882	Cambridge, Md	Baltimore, Md.
9384		Slp.	Franklin	25	24	49.0	17.0	4.0	1825	Chatham, Conn	New York, N. Y.
9636		Sch.	Franklin	48	46	59.3	22.2	4.6	1856	Millville, N. J	Bridgeton, N. J.
9725		Slp.	Franklin	42	40	72.2	21.5	6.1	1851	Newburg, N. Y	New York, N. Y.
9776		Sch.	Franklin	41	39	60.8	18.6	4.5	1874	Biloxi, Miss	Shieldsboro, Miss.
121075	K. N. L. G.	*Sch.	Franklin	910	842	194.0	34.8	17.6	1898	Noank, Conn	Philadelphia, Pa.
120787		Slp.	Franklin Broere	8	8	23.4	14.0	3.7	1889	Patchogue, N. Y	Patchogue, N. Y.
9117	H. G. M. T.	Sch.	Franklin Nickerson	213	202	105.1	28.2	9.8	1854	Greenpoint, N. Y	Deer Isle, Me.
9623		Slp.	Franklin Pierce	18	17	40.4	15.2	6.0	1853	Noank, Conn	New London, Conn.
9756		Sch.	Franklin D. Nelson	29	28	51.2	17.0	7.0	1868	Groton, Conn	New York, N. Y.
9965		Slp.	Fred	16	15	39.3	15.5	4.5	1871	Mystic, Conn	New Haven, Conn.
120783		Sch.	Fred S	10	9	34.3	10.8	4.3	1889	South Haven, Mich	Shieldsboro, Miss.
120528		Slp.	Fred Allen	8	8	39.0	14.0	3.4	1891	Portsmouth, Va	Norfolk, Va.
120773		Slp.	Fred Black	9	9	33.0	13.0	4.7	1889	Brooklyn, N. Y	New York, N. Y.
120559		Sch.	Fred Carney	361	342	152.2	30.4	10.5	1883	Milwaukee, Wis	Ogdensburg, N. Y.
120922	K. H. V. N.	Sch.	Fred Gower	819	728	182.7	38.1	17.4	1890	Calais, Me	Boston, Mass.
120714		Sch.	Fred Gross	18	12	49.3	17.0	4.3	1888	Bayou de Lile, Miss	New Orleans, La.
120112	J. N. Q. H.	Sch.	Fred Jackson	292	265	114.8	28.7	9.8	1873	Deering, Me	New York, N. Y.
9459		Sch.	Fred Jones	11	10	45.4	12.2	3.5	1850	Newbern, N. C	Newbern, N. C.
120928		Sch.	Fred Jones	10	9	46.0	14.4	3.8	1893	Pocomoke City, Md	Baltimore, Md.

[1] Formerly bark C. Southard Hulbert.

MERCHANT SAILING VESSELS OF THE UNITED STATES—Continued.

Official No.	Signal letters.	Rig.	Name of vessel.	Gross tonnage.	Net tonnage.	Length.	Breadth.	Depth.	When built.	Where built.	Home port (where permanent document issues).
						Feet.	*Feet.*	*Feet.*			
120891	.....	Sch.	Fred Leland	10	10	31.0	13.2	6.3	1892	Bristol, Me	Damariscotta, Me.
18127	H. N. V. K.	Sch.	[1]Fred Snow	105	99	78.6	26.6	7.9	1855	Athens, N. Y	New York, N. Y.
9477	H. G. S. T.	Sch.	Fred Tyler	114	108	98.0	21.2	7.9	1848	Philadelphia, Pa	Port Jefferson, N. Y.
120795	K. H. B. T.	Sch.	Fred A. Emerson	122	98	85.0	26.5	7.6	1890	Boothbay Harbor, Me	Boothbay, Me.
120659	K. D. N. J.	Sch.	Fred A. Small	619	549	142.1	32.0	18.2	1886	Machias, Me	Machias, Me.
120321	K. H. V. D.	Sch.	Fred B. Balano	263	214	117.1	30.3	9.3	1890	St. George, Me	Thomaston, Me.
120076	J. L. W. K.	Sch.	Fred C. Holden	137	113	96.8	27.2	7.9	1872	Tremont, Me	Calais, Me.
120690	K. D. V. F.	Sch.	Fred E. Sander	463	389	157.0	37.1	11.3	1887	Port Blakeley, Wash	San Francisco, Cal.
120678	.....	Sch.	Fred H. Rice	72	69	83.0	23.0	5.0	1887	Athens, N. Y	New York, N. Y.
120083	.....	Sch.	Fred J. Dunford	273	259	127.4	30.6	10.0	1873	Port Huron, Mich	Port Huron, Mich.
120246	.....	Sch.	Fred L. Wells	79	75	80.0	21.7	7.4	1875	New Jerusalem, Ohio	Cape Vincent, N. Y.
120272	J. S. B. L.	Bk.	Fred P. Litchfield	1,082	990	177.5	36.1	22.3	1876	Bath, Me	New York, N. Y.
121048	.....	Slp.	Freda C. Naylor	7	5	28.4	12.4	3.6	1897	Bridgeton, N. J	Bridgeton, N. J.
120752	.....	Sch.	Freddie	15	14	55.2	13.8	3.5	1889	Smyrna, N. C	Beaufort, N. C.
120143	.....	Sch.	Freddie Eaton	89	72	84.0	23.6	7.4	1874	Calais, Me	Calais, Me.
120639	.....	Sch.	Freddie Hayward	25	24	58.0	16.0	4.0	1883	Solomons, Md	Annapolis, Md.
120914	K. L. M. B.	Sch.	Freddie Hencken	500	475	146.2	36.0	12.4	1892	Bath, Me	New York, N. Y.
9950	.....	Sch.	Freddie L. Hamblen	50	48	67.5	22.7	6.5	1871	Somerset County, Md	Edenton, N. C.
120665	.....	Sch.	Freddie O. Corsa	10	10	49.3	14.5	3.0	1887	Calvert County, Md	Tappahannock, Va.
9760	.....	Sch.	Freddie W. Alton	86	67	77.0	22.7	8.2	1867	Provincetown, Mass	Rockland, Me.
120776	.....	Sch.	Frederica	56	54	68.0	23.7	5.1	1889	Frederica, Del	Wilmington, Del.
9905	.....	Sch.	Frederick Gerring, jr	70	67	73.6	21.1	7.7	1870	Essex, Mass	Gloucester, Mass.
120793	K. G. W. D.	Sch.	Frederick Roessner	406	326	144.6	33.0	11.1	1890	Bath, Me	Bath, Me.
9508	.....	Sch.	Frederick Tudor	9	9	37.0	11.7	5.3	1865	Duxbury, Mass	Gloucester, Mass.
120706	.....	Slp.	Frederick G. Haynes	6	6	28.0	11.0	3.0	1887	Bowlers, Va	Tappahannock, Va.
120353	.....	Sch.	Fredonia	10	5	41.3	14.7	3.4	1878	Bonfouca, La	Shieldsboro, Miss.
120646	.....	Lgr.	Free Press	5	5	29.8	10.8	3.2	1886	Wax Bayou, La	Brashear, La.
9848	.....	Sch.	Free Trade	91	87	86.5	26.4	6.2	1869	San Francisco, Cal	San Francisco, Cal.
9684	.....	Sch.	Free Trader	22	15	52.3	17.9	4.7	1853	Somerset County, Md	Baltimore, Md.
120966	.....	Sch.	Freedom	10	9	32.0	10.6	6.1	1893	Lynn, Mass	Salem, Mass.
9077	.....	Sch.	Freeman	93	88	77.2	22.8	8.5	1862	Ipswich, Mass	New Bedford, Mass.
9095	.....	Sch.	Freeman	22	20	46.8	13.9	6.2	1841	Essex, Mass	Sedgwick, Me.
120340	J. T. C. M.	Bk.	Freeman	1,197	1,067	184.5	36.6	22.6	1878	Boston, Mass	Boston, Mass.
120658	.....	Sch.	Freeman	13	10	39.7	14.6	4.5	1886	Smiths Landing, N. J	Somers Point, N. J.
9287	.....	Sch.	Freeport	38	36	55.2	16.2	5.8	1842	Calais, Me	Machias, Me.
121023	.....	Sch.	Freia	12	12	43.5	13.3	5.0	1896	Tacoma, Wash	San Diego, Cal.
9842	.....	Sch.	Freighter	8	7	39.0	10.0	5.0	1856	Boothbay, Me	Boothbay, Me.
9509	.....	Sch.	Fremont	7	6	30.0	12.0	4.0	1856	Scituate, Mass	New York, N. Y.
9520	H. G. V. J.	Bkn.	Fremont	345	328	155.0	26.0	12.0	1850	Philadelphia, Pa	San Francisco, Cal.
120905	.....	Sch.	French Smoot	10	10	44.0	16.2	4.3	1892	Alexandria, Va	Norfolk, Va.
120125	J. P. F. L.	Bk.	Fresno	1,244	1,149	197.2	38.6	23.1	1874	Bath, Me	Port Townsend, Wash.
9962	.....	Slp.	Friendly	17	16	40.0	17.0	4.0	1871	Riverhead, N. Y	Bridgeton, N. J.
120522	.....	Slp.	Friendship	9	9	36.0	14.0	3.9	1882	Riogrande, N. J	Do.
120629	.....	Sch.	Friendship	6	6	38.0	11.9	2.8	1885	Somerset County, Md	Cape Charles, Va.
120715	.....	Slp.	Friendship	6	5	37.8	9.3	2.0	1887	Washington, D. C	Washington, D. C.
120835	.....	Lgr.	Friendship	7	6	33.6	10.6	3.0	1891	Terrebonne Parish, La	Brashear, La.
80915	K. D. S. R.	Sch. y.	[2]Frisia	41	39	67.6	19.7	7.1	1882	Chicago, Ill	Buffalo, N. Y.
120725	.....	Slp.	Fritz	58	55	65.0	26.0	6.0	1888	City Island, N. Y	New York, N. Y.
120023	.....	Slp.	Frolic	18	17	44.8	16.3	5.0	1872	New London, Conn	New Bedford, Mass.
120145	.....	Slp.	Frolic	18	17	46.0	17.9	5.9	1874	Westereek, N. J	Baltimore, Md.
120378	K. C. J. F.	Sch. y.	Frolic	26	25	48.5	15.5	7.0	1879	Islip, N. Y	Boston, Mass.
120551	.....	Slp.	Frolic	7	7	27.8	11.7	3.8	1883	Key West, Fla	Key West, Fla.
120651	.....	Slp.	Frolic	10	9	40.4	11.6	4.5	1884	Chicago, Ill	Chicago, Ill.
120898	.....	Slp.	Frolic	6	6	37.0	13.0	3.0	1891	Norfolk County, Va	Norfolk, Va.
120935	.....	Slp.	Frolic	7	6	29.0	13.0	3.5	1893	Patchogue, N. Y	Patchogue, N. Y.
9298	.....	*Sch.	Fulton	256	243	137.9	26.0	10.0	1854	Cleveland, Ohio	Detroit, Mich.
120849	.....	Slp.	Fung Hi	18	17	54.5	14.2	3.4	1891	San Mateo, Cal	San Francisco, Cal.
120953	.....	Slp.	Fussy	8	7	26.8	12.8	4.2	1893	New London, Conn	New London, Conn.
			G.								
86355	.....	Sch. y.	G. W. H	24	19	48.8	12.5	5.2	1896	Chicago, Ill	Chicago, Ill.
86168	.....	Cat.	G. Bransford, sr	5	5	26.5	12.0	2.9	1891	Patchogue, N. Y	Patchogue, N. Y.
10194	.....	Sch.	G. Ellen	85	81	92.6	21.9	6.4	1854	Detroit, Mich	Milwaukee, Wis.
85175	.....	Sch.	G. Gandy	29	18	52.7	18.2	4.9	1868	Bridgeton, N. J	Bridgeton, N. J.
85082	.....	Sch.	G. Pfeiffer, jr	13	12	39.5	13.9	4.6	1887	Navy Cove, Fla	Pensacola, Fla.
86375	.....	Sch.	G. Theckla	22	22	46.3	14.8	8.4	1896	Port Madison, Wash	Seattle, Wash.
86336	.....	Slp.	G. Vasa	7	7	30.4	10.7	4.0	1895	Poulsbo, Wash	Do.
86306	.....	Slp.	G. Vikingen	15	14	41.3	14.7	4.3	1894	Pensacola, Fla	Pensacola, Fla.
10398	.....	Slp.	G. A. Graves	25	20	48.0	18.0	5.8	1845	Guilford, Conn	New York, N. Y.
10327	H. J. D. Q.	Sch.	G. A. Hayden	107	102	96.8	26.3	7.1	1857	Essex, Conn	Hartford, Conn.
85735	.....	Sch.	G. A. Kirwan	44	42	66.3	21.8	6.4	1882	Madison, Md	Baltimore, Md.
85865	.....	Sch.	G. A. Somers	5	5	45.3	10.9	2.8	1882	Somerset County, Md	Do.
85881	.....	Sch.	G. H. Fields	9	8	43.8	12.0	3.5	1885	Oxford, Md	Cape Charles, Va.
10097	.....	Slp.	G. H. Vansciver	13	7	40.0	14.0	4.0	1860	Bridgeton, N. J	Wilmington, Del.
85217	.....	Sch.	G. H. Warmington	559	531	170.3	31.5	13.5	1872	Vermilion, Ohio	Cleveland, Ohio.

[1] Formerly schooner Niagara.

[2] Formerly schooner yacht Wasp.

MERCHANT **SAILING** VESSELS OF THE UNITED STATES—Continued.

Official No.	Signal letters.	Rig.	Name of vessel.	Gross tonnage.	Net tonnage.	Length.	Breadth.	Depth.	When built.	Where built.	Home port (where permanent document issues).
						Feet.	*Feet.*	*Feet.*			
85850	.....	Sch.	G. J. Boyce	319	303	136.9	30.0	10.3	1884	Manitowoc, Wis	Grand Haven, Mich.
85708	.....	Sch.	G. K. Jackson	400	380	163.6	31.0	9.1	1882	Marine City, Mich	Port Huron, Mich.
85192	.....	Sch.	G. L. Daboll	49	46	64.0	19.7	7.7	1872	Noank, Conn	Pensacola, Fla.
85265	J. M. F. V.	Sch.	G. M. Brainerd	242	196	111.4	29.4	9.4	1873	Belfast, Me	Rockland, Me.
10143	.....	Sch.	G. M. Hopkins	73	69	77.0	21.4	7.8	1865	Essex, Mass	Boston, Mass.
85258	.....	Sch.	G. M. Parker	7	6	34.9	12.5	3.4	1872	Fowl River, Ala	Mobile, Ala.
85324	J. P. K. C.	Sch.	G. M. Porter	143	120	98.0	26.7	8.0	1871	Calais, Me	Calais, Me.
85714	.....	Sch.	G. N. Warren	6	6	40.4	9.6	3.0	1882	New Haven, Conn	Bridgeport, Conn.
85222	.....	Sch.	G. P. Keagle	42	27	64.5	20.7	6.2	1872	Fairmount, Md	Crisfield, Md.
86013	.....	Sch.	G. P. Leatherbury	8	8	53.6	11.7	3.0	1882	St. Peters Creek, Md	Tappahannock, Va.
85968	.....	Sch.	G. R. Durkee	28	25	60.3	13.9	4.5	1887	Sebewaing, Mich	Port Huron, Mich.
86262	.....	Slp.	G. S. Dunbar	6	6	31.6	13.5	3.0	1893	Bellport, N. Y	Patchogue, N. Y.
85354	.....	Sch.	G. S. Van Slyk	48	46	74.0	19.0	4.6	1874	Blackrock, Conn	Newport News, Va.
85518	.....	Sch.	G. T. Atkinson	6	6	50.0	13.2	3.0	1877	Somerset County, Md	Tappahannock, Va.
85812	.....	Slp.	G. W. Corbett	23	21	46.0	16.8	3.6	1883	St. Augustine, Fla	St. Augustine, Fla.
85366	.....	Sch.	G. W. Crist	21	14	40.3	17.4	4.7	1874	Bridgeton, N. J	Bridgeton, N. J.
85872	.....	Sch.	G. W. Glenn	22	21	52.2	16.6	3.8	1884	Accomac County, Va	Newport News, Va.
86180	.....	Sch.	G. W. North	9	6	45.0	13.5	3.3	1891	Smiths Island, Md	Crisfield, Md.
85002	.....	Sch.	G. W. Palmer	65	61	86.2	14.6	6.4	1867	Essex, N. Y	Plattsburg, N. Y.
85131	.....	Sch.	G. W. Raitt	60	57	74.8	22.0	5.0	1871	Portsmouth, N. H	Portsmouth, N. H.
10648	.....	Sch.	G. W. Reed	55	52	64.0	17.9	7.3	1851	Boothbay, Me	Bucksport, Me.
85752	.....	Sch.	G. W. Robertson	56	53	75.7	23.7	6.7	1882	Whitehaven, Md	Baltimore, Md.
85174	.....	Slp.	G. W. Smith	6	6	31.7	11.5	3.1	1871	Norfolk, Va	Newport News, Va.
10916	.....	Sch.	G. W. Van Cleaf	38	36	59.5	21.4	4.6	1867	Nyack, N. Y	New York, N. Y.
86096	K. H. G. V.	Sch.	G. W. Watson	452	397	150.0	36.0	12.0	1890	Fairhaven, Cal	San Francisco, Cal.
85939	.....	Sch.	G. W. Wilcox	10	9	52.5	13.2	3.6	1886	Somerset County, Md	Baltimore, Md.
86268	.....	Sch.	G. Frank Miles	10	6	52.0	13.5	3.2	1893	Oriole, Md	Do.
85925	.....	Sch. y.	Gaetina	13	12	35.5	11.3	5.7	1883	St. Michaels, Md	Newark, N. J.
10071	H. G. W. Q.	Sch.	Gage H. Phillips	106	101	86.5	23.2	8.4	1867	Essex, Mass	Provincetown, Mass.
85709	.....	Sch.	Galatea	610	580	176.0	33.5	12.0	1882	West Bay City, Mich	Port Huron, Mich.
115483	.....	Slp. y.	[1] Galatea	14	14	37.1	13.1	5.4	1876	Thomaston, Me	Boston, Mass.
85109	.....	Sch.	Galeas	12	11	48.3	16.3	3.6	1870	Tangipahoa, La	New Orleans, La.
86053	.....	Slp.	Galena	5	5	29.1	11.4	4.0	1889	Newcastle, Me	Deer Isle, Me.
86131	K. J. D. M.	Bgn.	Galilee	354	328	132.5	33.5	12.7	1891	Benicia, Cal	San Francisco, Cal.
86289	.....	Slp.	Galilee	10	9	33.0	14.4	3.5	1894	Patchogue, N. Y	Patchogue, N. Y.
85904	.....	Sch.	Galveston	7	6	35.5	11.6	3.3	1885	Dorchester County, Md	Crisfield, Md.
10142	.....	Sch.	Game Cock	59	56	67.4	18.9	7.3	1851	Hingham, Mass	Machias, Me.
10554	.....	Sch.	Game Cock	67	63	68.8	23.0	6.8	1858	Eden, Me	Bangor, Me.
85273	.....	Sch.	Game Cock	72	68	73.8	23.6	6.6	1873	Port Jefferson, N. Y	Hartford, Conn.
85669	.....	Sch.	Game Cock	45	43	74.0	19.2	4.0	1881	Athens, N. Y	Albany, N. Y.
85042	J. G. V. B.	Sch.	Gamma	102	137	100.5	26.3	8.8	1869	East Machias, Me	Machias, Me.
86331	.....	Slp.	Gam Wo	9	6	46.0	10.5	3.0	1895	San Pablo, Cal	San Francisco, Cal.
85325	.....	Sch.	Ganges	333	316	135.3	26.0	11.8	1874	Detroit, Mich	Detroit, Mich.
86311	.....	Sch.	Gannet	9	9	36.3	12.9	3.9	1894	Freeport, Fla	Pensacola, Fla.
86265	.....	Slp.	Gardie	5	5	31.0	11.3	5.6	1892	Eagle Island, Me	Rockport, Me.
86076	K. G. S. T.	Bkn.	Gardiner City	475	451	169.0	39.0	12.0	1889	North Bend, Oreg	San Francisco, Cal.
85965	K. D. T. J.	Sch.	Gardiner B. Reynolds	397	331	142.4	33.4	12.4	1887	Boston, Mass	Philadelphia, Pa.
86225	.....	Slp.	Gardner Heath	13	12	38.6	14.6	5.4	1892	Gloucester, Mass	Gloucester, Mass.
85411	.....	Sch.	Gardner W. Tarr	66	62	72.6	21.0	7.4	1875	Essex, Mass	Do.
10854	.....	Sch.	Garibaldi	9	8	36.9	13.8	3.7	1867	Wolf River, Miss	Shieldsboro, Miss.
39382	.....	Sch.	Garibaldi	88	83	78.0	24.3	6.4	1869	New Liverpool, Mich	Detroit, Mich.
10676	.....	Sch.	Garland	22	21	45.4	15.0	6.4	1839	Essex, Mass	Deer Isle, Me.
10985	.....	Sch.	Garland	43	40	65.0	19.2	6.2	1868	Northport, N. Y	Tappahannock, Va.
85953	.....	Slp.	Garnet	6	5	27.3	11.3	3.6	1886	Port Washington, N. Y	New York, N. Y.
10402	.....	Slp.	Garret J. Demarest	43	41	58.2	23.0	5.1	1846	Piermont, N. Y	Do.
10477	.....	Slp.	Garrett P. Wright	13	13	39.7	14.4	4.4	1861	Greenville, N. J	Baltimore, Md.
85349	.....	Sch.	Gaslight	39	37	55.5	22.3	4.4	1874	San Francisco, Cal	San Francisco, Cal.
85344	J. P. V. D.	Bk.	Gatherer	1,509	1,377	208.1	40.2	24.3	1874	Bath, Me	Do.
85449	.....	Sch.	Gatherer	95	67	84.6	22.6	8.6	1876	.....do	Gloucester, Mass.
85341	.....	Slp.	Gauntlet	11	10	34.0	13.4	4.4	1874	Boston, Mass	Key West, Fla.
86254	.....	Slp. y.	Gavilan	8	8	31.5	11.0	4.1	1893	Brooklyn, N. Y	New York, N. Y.
85494	J. S. L. D.	Bk.	Gay Head	265	252	110.7	26.9	15.1	1877	Mattapoisett, Mass	San Francisco, Cal.
10018	.....	Sch.	Gazelle	28	26	52.5	17.4	5.6	1862	Somerset County, Md	Newport News, Va.
10908	.....	Slp.	Gazelle	14	13	36.0	15.5	4.2	1868	San Francisco, Cal	San Francisco, Cal.
10937	.....	Sch.	Gazelle	42	40	64.0	19.3	4.5	1868	Bath, Me	Belfast, Me.
10948	.....	Slp.	Gazelle	6	6	28.8	11.4	2.8	1868	Chincoteague, Va	Newport News, Va.
85118	.....	Sch.	Gazelle	11	10	37.2	14.2	4.1	1870	Gloucester, Mass	Tappahannock, Va.
85654	.....	Sch.	Gazelle	8	7	31.7	13.2	3.9	1881	Apalachicola, Fla	Pensacola, Fla.
85667	.....	Sch.	Gazelle	10	10	37.1	13.4	3.7	1881	Lake Worth, Fla	Key West, Fla.
85974	.....	Sch.	Gazelle	8	7	34.6	10.0	3.2	1887	Port Ontario, N. Y	Oswego, N. Y.
86352	.....	Sch.	Gazelle	34	24	59.0	17.6	7.0	1896	Noank, Conn	Stonington, Conn.
10465	H. J. K. P.	Sch.	Gem	564	488	141.5	31.0	15.0	1861	Bulls Ferry, N. J	Boston, Mass.
85689	.....	Slp.	Gem	9	5	39.6	13.4	3.5	†1881	Philadelphia, Pa	Bridgeton, N. J.
85851	.....	Slp.	Gem	6	6	23.0	11.8	2.6	1884	Jarvisburg, N. C	Edenton, N. C.
85887	.....	Sch.	Gem	120	114	106.9	30.0	7.0	1885	Parkersburg, Oreg	San Francisco, Cal.
85388	.....	[2] Slp.	Gem of the Lake	20	20	52.9	15.1	3.5	1865	Plattsburg, N. Y	Plattsburg, N. Y.

[1] Formerly sloop Segochet.

† Rebuilt, 1881.

MERCHANT SAILING VESSELS OF THE UNITED STATES—Continued.

Official No.	Signal letters.	Rig.	Name of vessel.	Gross tonnage.	Net tonnage.	Length.	Breadth.	Depth.	When built.	Where built.	Home port (where permanent document issues).
						Feet.	*Feet.*	*Feet.*			
85098	.....	Sch.	Gem of the Sea	16	16	41.0	16.0	4.8	1870	Key West, Fla	Key West, Fla.
10572	H.J.M.W.	Sch.	General Banks	107	91	79.3	23.0	7.8	1863	Townsend Inlet, N. J	Portland, Me.
85778	K.B.H.M.	Sch.	Gen'l Banning	177	168	112.5	30.0	8.4	1883	Navarro River, Cal	San Francisco, Cal.
86029	K.G.F.L.	Sch.	General Cogswell	137	97	92.0	24.3	10.0	1889	Essex, Mass	Bucksport, Me.
85315	J.P.G.R.	Bk.	General Fairchild	1,427	1,307	203.4	38.8	24.3	1874	Freeport, Me	San Francisco, Cal.
10484	.....	Slp.	General Grant	8	7	34.0	13.0	3.0	1864	Near Rockaway, N. Y	Greenport, N. Y.
10685	.....	Sch.	General Grant	56	53	64.5	20.2	7.3	1867	Newcastle, Me	New York, N. Y.
10766	.....	Sch.	General Grant	49	47	70.7	19.7	5.3	1864	Bath, Me	Bucksport, Me.
10845	.....	Sch.	General Grant	44	42	63.5	20.3	5.5	1867	Hampton, N. H	Rockport, Me.
10923	.....	Slp.	General Grant	7	6	31.5	12.2	3.4	1866	Brookhaven, N. Y	Patchogue, N. Y.
10485	.....	Slp.	General Green	16	15	42.0	16.6	4.3	1866	Jerusalem, N. Y	New York, N. Y.
86337	.....	Cat.	General Grubb	5	5	29.5	12.0	3.0	1891	Beechhaven, N. J	Tuckerton, N. J.
10849	.....	Sch.	General Hancock	10	9	42.3	14.0	5.3	1867	Bought of United States	Cape Charles, Va.
85041	.....	Sch.	General Hancock	14	13	41.7	12.6	4.6	1880	Ogontz Bay, Mich	Milwaukee, Wis.
85643	.....	Sch.	General Hancock	16	16	44.7	15.6	5.5	1880	Key West, Fla	Key West, Fla.
85717	.....	Sch.	General Hancock	12	11	34.5	11.8	5.5	1882	Bristol, Me	Rockland, Me.
86030	.....	Slp.	Gen'l Harrison	6	6	30.0	12.6	3.6	1889	Cape May, N. J	Chincoteague, Va.
85343	.....	Sch.	General Humphreys	47	45	73.3	21.9	5.3	1874	Salisbury, Md	Crisfield, Md.
10121	.....	Slp.	Gen. Jackson	33	32	52.0	20.0	4.0	1842	Sippecan, Mass	Ellsworth, Me.
85699	J.V.R.M.	*Sch.	Gen. Knox	1,587	1,550	251.1	42.4	21.8	1881	Thomaston, Me	New York, N. Y.
85897	.....	Sch.	Gen'l Logan	9	9	55.7	14.6	2.3	1885	Madison, Md	Annapolis, Md.
10245	.....	Slp.	General Major	6	6	36.1	10.1	2.3	.....	.....	Baltimore, Md.
10467	H.J.K.R.	*Sch.	General McClellan	1,596	1,544	191.0	39.3	28.6	1862	Thomaston, Me	Philadelphia, Pa.
10696	.....	Sch.	General McClellan	23	14	49.6	18.4	4.5	1861	Leesburg, N. J	Camden, N. J.
85955	.....	Sch.	[1]General McPherson	100	70	89.5	21.0	7.6	1867	San Francisco, Cal	Portland, Oreg.
10481	.....	Slp.	General Putnam	11	11	37.0	13.8	3.6	1856	New York, N. Y	New York, N. Y.
10411	.....	Sch.	General Scott	83	70	78.0	21.2	7.5	1858	Woolwich, Me	Calais, Me.
10326	H.J.D.P.	Sch.	General Sheridan	153	146	100.1	27.0	8.0	1865	Essex, Conn	Bangor, Me.
86298	.....	Sch.	Gen'l Siglin	85	81	80.0	23.0	8.4	1894	Marshfield, Oreg	Seattle, Wash.
10009	.....	Sch.	General Taylor	43	40	60.8	19.4	5.8	1848	Hempstead, N. Y	Baltimore, Md.
10797	.....	Sch.	General Torbert	99	94	90.5	24.4	6.2	1866	Greensboro, Md	New York, N. Y.
10010	.....	Sch.	Gen'l Washington	31	23	56.9	18.5	6.5	1848	Annapolis, Md	Baltimore, Md.
85160	.....	Sch.	General Worth	19	18	44.0	15.0	5.0	1850	Cushing, Me	Portland, Me.
86291	.....	Sch.	Gen'l E. S. Greeley	1,306	1,198	218.9	40.6	18.2	1894	Westhaven, Conn	New Haven, Conn.
85215	.....	Sch.	Gen'l J. L. Selfridge	20	19	48.4	16.5	3.5	1872	Tuckerton, N. J	Somers Point, N. J.
85871	K.C.T.N.	Sch.	Gen'l S. E. Merwin	789	699	170.4	35.5	18.0	1884	Westhaven, Conn	New Haven, Conn.
10663	.....	Sch.	General U. S. Grant	62	59	85.7	14.8	6.0	1865	Willsboro, N. Y	Plattsburg, N. Y.
85005	.....	Sch.	General U. S. Grant	39	37	58.4	21.8	5.0	1868	Newbridge, N. J	Richmond, Va.
85795	.....	Slp.	Gen'l W. S. Hancock	7	6	32.0	13.0	2.6	1881	Highlands, N. J	Perth Amboy, N. J.
10575	.....	Sch.	Gen'l W. T. Sherman	64	61	77.8	17.6	6.6	1865	Middletown, Pa	Philadelphia, Pa.
85808	.....	Sch.	Gen'l E. L. F. Hardcastle	66	62	79.6	23.4	6.3	1883	Baltimore, Md	Baltimore, Md.
85697	J.V.Q.T.	Sch.	Gen'l Adelbert Ames	476	452	144.5	33.0	12.0	1881	Camden, Me	New York, N. Y.
85906	.....	Slp.	General Fitzhugh Lee	10	9	40.0	14.0	3.6	1885	Pocomoke City, Md	Tappahannock, Va.
10217	.....	Sch.	General Franz Sigel	316	301	136.8	25.8	11.5	1862	Black River, Ohio	Cleveland, Ohio.
86129	.....	Sch.	Gen'l George Washington	7	7	33.5	11.0	2.8	1891	Anclote, Fla	Tampa, Fla.
85020	.....	Sch.	General Levi Harris	47	45	76.4	23.0	4.2	1869	Milford, Del	Perth Amboy, N. J.
85420	.....	Slp.	Gen'l John A. Wagener	11	10	39.0	13.7	4.0	1875	Charleston, S. C	Charleston, S. C.
85896	.....	Sch.	Gen'l Joseph B. Seth	10	9	47.7	15.4	2.8	1885	Cambridge, Md	Crisfield, Md.
86364	.....	Lgr.	Generosity	8	6	37.6	12.6	2.8	1896	Terrebonne, La	Brashear, La.
85899	.....	Sch.	Genesta	10	5	49.6	13.6	3.3	1885	Somerset County, Md	Crisfield, Md.
85910	.....	Sch.	Genesta	10	9	47.4	15.8	2.8	1885	Cambridge, Md	Baltimore, Md.
85929	.....	Sch.	Genesta	9	8	49.0	12.5	3.2	1886	Somerset County, Md	Newport News, Va.
86318	.....	Sch.	Genesta	13	12	44.0	13.0	3.9	1895	Poquoson, Va	Do.
10026	.....	Sch.	Genet	22	21	53.5	14.4	4.2	1850	Baltimore, Md	Crisfield, Md.
86373	.....	Sch.	Genet	6	5	45.8	11.0	3.0	1886	St. Peters, Md	Do.
86230	K.L.N.D.	Bgn.	Geneva	495	451	150.0	36.3	14.0	1892	Benicia, Cal	San Francisco Cal.
85437	.....	Sch.	Geneva Mertis	51	51	72.0	20.4	7.0	1876	Salisbury, Mass	Gloucester, Mass.
85856	.....	Sch.	Geneva Newcomb	9	9	46.8	14.0	3.6	1884	Taylors Island, Md	Crisfield, Md.
85063	.....	Sch.	Genevieve	9	9	33.3	10.5	5.1	1853	Camden, Me	Waldoboro, Me.
85205	.....	Slp. y.	Genevieve	11	10	35.0	13.3	5.2	1872	Providence, R. I	New York, N. Y.
86144	.....	Slp. y.	Genevieve	6	6	25.1	11.0	4.0	1884	Salem, Mass	Marblehead, Mass.
86347	.....	Slp. y.	Genevieve	7	7	33.5	10.7	3.0	1896	Chicago, Ill	Chicago, Ill.
85279	.....	Slp. y.	Genia	14	13	36.7	14.3	5.4	1873	Brooklyn, N. Y	New York, N. Y.
85104	.....	Slp.	Genie	7	7	37.4	12.6	2.4	1870	Dorchester County, Md	Annapolis, Md.
10557	.....	Sch.	Genoa	27	25	54.6	18.0	3.5	1859	Fourmile Landing, Fla	Pensacola, Fla.
85003	.....	Sch.	Genoa	8	7	40.5	11.3	3.1	1878	Berlin, Md	Cape Charles, Va.
85276	.....	Sch.	Genoa	780	694	188.9	34.1	13.2	1873	Cleveland, Ohio	Port Huron, Mich.
10184	.....	Slp.	George	29	28	52.6	17.8	5.0	1866	Charleston, S. C	Savannah, Ga.
10767	.....	Sch.	George	28	27	53.3	15.3	6.5	1832	Newburyport, Mass	Bucksport, Me.
86024	.....	Slp.	George	37	35	47.0	22.4	6.2	†1888	Brooklyn, N. Y	New York, N. Y.
86167	.....	Sch.	George	10	9	56.0	15.7	4.1	1891	Solomons Island, Md	Baltimore, Md.
86183	.....	Sch.	George	17	16	64.0	13.6	3.0	1891	Sturgeon Bay, Wis	Milwaukee, Wis.
86400	.....	Slp.	George	10	5	33.0	12.5	3.1	1897	New Haven, Conn	New Haven, Conn.
86403	.....	Sch.	George	5	5	43.7	13.7	2.2	1897	Goldenhill, Md	Crisfield, Md.
86010	.....	Slp.	George A	9	9	33.0	14.0	4.0	1888	Thunderbolt, Ga	Savannah, Ga.
85907	.....	Slp. y.	George C	15	14	36.5	14.5	4.5	1887	Brooklyn, N. Y	New York, N. Y.
115455	.....	Sch.	[2]George Asher	37	35	57.0	20.0	5.5	1876	Freeport, Fla	Apalachicola, Fla.

[1] Formerly U. S. st. s. General McPherson.

[2] Formerly schooner Sir William Wallace.

† Rebuilt, 1888.

MERCHANT **SAILING** VESSELS OF THE UNITED STATES—Continued.

Official No.	Signal letters.	Rig.	Name of vessel.	Gross tonnage.	Net tonnage.	Length.	Breadth.	Depth.	When built.	Where built.	Home port (where permanent document issues).
						Feet.	*Feet.*	*Feet.*			
86103	K. H.L.N.	Sch.	George Bailey	1,245	1,047	192.4	41.3	18.7	1890	Bath, Me	Perth Amboy, N. J.
85989	.....	Sch.	George Ball	38	36	64.4	19.1	6.9	1886	Galveston, Tex	Galveston, Tex.
85900	.....	Slp.	George Beaulah	6	5	25.0	11.0	2.5	1885	Norfolk, Va	Norfolk, Va.
85817	K. B.V.P.	Sch.	George Bird	223	180	106.8	28.0	9.3	1883	Rockland, Me	New York, N. Y.
85485	.....	Slp.	George Bishop	5	5	30.0	11.7	2.8	1876	Bayport, N. Y	Patchogue, N. Y.
85282	.....	Slp.	George Buchanon	21	20	47.0	17.0	4 8	1873	City Island, N. Y	Perth Amboy, N. J.
10989	.....	Slp.	George Christopher	10	9	36.5	13.2	3.5	1869	Annamessex, Md	Newport News, Va.
85371	J.Q.N. W.	Sch.	George Churchman	281	268	120.6	31.1	9.7	1874	Greensboro, Md	Perth Amboy, N. J.
10699	.....	Slp.	George Cone	12	7	40.0	14.1	4.2	1859	Burlington, N. J	Wilmington, Del.
85868	K. C. S. W.	Shp.	George Curtis	1,837	1,680	240.7	42.4	25.2	1884	Waldoboro, Me	Boston, Mass.
85719	.....	Sch.	Geo. Davis	15	14	47.0	12.4	3.3	1882	Sebewaing, Mich	Port Huron, Mich.
85156	.....	Sch.	George Edwin	99	94	88.0	26.5	6.2	1871	Northport, N. Y	Bridgeport, Conn.
10014	.....	Sch.	George Green	21	12	48.0	16.0	4.8	1850	Philadelphia, Pa	Camden, N. J.
85378	.....	Sch.	George Gurney	240	228	147.0	26.2	9.2	1874	South Rondout, N. Y	New York, N. Y.
10407	.....	Slp.	George Henry	46	43	53.0	22.8	6.6	1854	Northport, N. Y	Do.
86181	.....	Sch.	George Herman	5	5	39.3	11.6	2.7	1891	Crisfield, Md	Alexandria, Va.
85443	.....	Sch.	George Howard	8	8	48.6	10.3	3.1	1876	Hillspoint, Md	Baltimore, Md.
10564	.....	Sch.	George Hulme	36	34	59.0	17.4	5.0	1852	Mount Holly, N. J	Perth Amboy, N. J.
85992	.....	Slp.	George Jayne	7	5	32.1	13.4	3.5	1888	Patchogue, N. Y	Cape Charles, Va.
85958	.....	Slp.	George Kingston	11	11	35.8	15.0	3.8	1887	Oakdale, N. Y	Patchogue, N. Y.
85737	.....	Sch.	George Knapp	68	65	74.4	24.6	5.6	1882	Haverstraw, N. Y	New York, N. Y.
86372	.....	*Sch.	George Lee	19	12	48.5	16.4	3.7	1896	Madisonville, La	New Orleans, La.
10012	.....	Sch.	George Lewis	27	21	49.0	17.6	5.1	1855	Helen Grove, N. J	Baltimore, Md.
85680	.....	Sch.	George Lemmon	49	32	73.7	22.7	5.3	1881	Norfolk, Va	Cape Charles, Va.
85783	.....	Sch.	George Lock	32	30	59.0	19.3	5.2	1883	Lake Charles, La	Lake Charles, La.
86126	K. J. C. D.	*Sch.	George May	300	293	150.2	23.2	9.5	1891	Milford, Del	Philadelphia, Pa.
85250	.....	Slp.	George Milner	16	16	42.2	14.6	4.8	1873	Northport, N. Y	Norfolk, Va.
85348	J. Q. B. G.	*Sch.	George Moon	917	881	172.6	36.0	20.4	1874	Mystic Bridge, Conn	Boston, Mass.
10875	.....	Slp.	George Nelson	11	11	37.0	14.0	3.0	1868	Sayville, N. Y	Perth Amboy, N. J.
85976	.....	Sch.	George Nester	790	751	206.6	35.2	14.0	1887	Baraga, Mich	Marquette, Mich.
10586	H. J. N. P.	Sch.	George Nevinger	240	228	117.6	30.0	9.0	1865	Milton, Del	Bangor, Me.
86301	.....	Sch.	George Penniman	84	80	92.8	20.0	5.7	1894	Sebewaing, Mich	Port Huron, Mich.
85586	.....	Cat.	George Ross	5	5	27.0	12.0	2.8	1879	Patchogue, N. Y	Patchogue, N. Y.
10970	.....	Slp.	George Ryder	20	19	43.0	15.9	4.2	1867	Rockaway, N. Y	Do.
86103	J. K. D. Q.	Shp.	George Skolfield	1,313	1,275	187.2	38.2	23.9	1870	Brunswick, Me	San Francisco, Cal.
85119	.....	Slp.	George Stacy	11	10	37.5	14.3	3.8	1871	New Suffolk, N. Y	Port Jefferson, N. Y.
10211	.....	Sch.	Geo. Steele	263	238	136.0	25.3	10.0	1855	Threemile Bay, N. Y	Chicago, Ill.
85632	J. T. S. V.	Shp.	George Stetson	1,845	1,710	232.9	41.3	26.3	1880	Bath, Me	Bath, Me.
95193	.....	Sch.	[1] George Sturges	439	417	173.3	31.1	11.8	1872	Sheboygan, Wis	Chicago, Ill.
85649	.....	Sch.	George Taulane	55	52	72.5	23.0	5.3	1880	Milford, Del	Beaufort, N. C.
85736	J.W. H.G.	Sch.	George Taulane, jr	465	385	141.3	35.2	12.2	18-2	Milton, Del	Philadelphia, Pa.
10756	.....	Sch.	George Temple	47	44	64.0	19.9	7.8	1866	New London, Conn	New York, N. Y.
85818	.....	Sch.	George Todd	10	9	52.6	14.1	3.5	1883	Crisfield, Md	Crisfield, Md.
10736	.....	Sch.	George Washington	23	22	50.0	20.0	3.7	1863	San Francisco, Cal	San Francisco, Cal.
85110	.....	Slp.	George Washington	12	11	38.4	15.0	3.6	1869	Norfolk, Va	Newport News, Va.
85938	.....	Sch.	George Washington	6	5	40.9	9.9	2.8	1870	.....	Crisfield, Md.
86051	.....	Sch.	George Waverly	6	6	36.6	10.4	2.7	1889	York County, Va	Do.
10413	.....	Slp.	George Wotherspoon, jr	38	36	50.5	23.2	5.8	1856	Elizabeth, N. J	New York, N. Y.
86366	.....	Sch.	George A. Albaugh	28	18	66.0	18.0	5.0	1896	Oriole, Md	Crisfield, Md.
10440	.....	Sch.	George A. Brandreth	66	63	62.0	26.9	6.0	1867	Sing Sing, N. Y	Albany, N. Y.
86158	.....	Slp.	George A. Curran	11	11	32.0	14.0	6.0	1891	Dennysville, Me	Eastport, Me.
86385	.....	Cat.	George A. Heyl	6	6	31.2	12.0	3.4	1897	Port Republic, N. J	Tuckerton, N. J.
85757	J. W. S. G.	Sch.	George A. Howes	151	144	93.3	27.4	7.0	1882	Deals Point, N. J	Philadelphia, Pa.
85944	K. D. N. G.	Sch.	George A. Lawry	108	102	85.7	23.8	7.6	1886	Jonesboro, Me	North Haven, Me.
85727	.....	Sch.	George A. Marsh	202	192	135.0	26.6	9.0	1882	Muskegon, Mich	Chicago, Ill.
86021	K. G. C. Q.	Sch.	George A. McFadden	1,070	936	194.6	40.4	19.3	1888	Bath, Me	Bath, Me.
10824	.....	Sch.	George A. Pierce	104	99	96.0	25.1	7.2	1867	East Boston, Mass	Boston, Mass.
85983	.....	Sch.	George B. Faunce	26	25	60.7	17.5	4.9	1887	Solomon Island, Md	Annapolis, Md.
85198	J. L. N. B.	Sch.	George B. Ferguson	144	137	96.4	26.7	7.7	1872	Belfast, Me	Belfast, Me.
10623	.....	Slp.	George B. McClellan	13	12	38.1	16.1	4.0	1862	Northport, N. Y	New York, N. Y.
10674	.....	Sch.	Geo. B. McClellan	66	63	71.1	24.0	7.8	1864	Essex, Mass	Providence, R. I.
10753	.....	Slp.	George B. McClellan	20	19	40.7	16.4	5.2	1864	New London, Conn	New London, Conn.
10833	.....	Slp.	George B McClellan	35	33	56.6	21.7	4.8	1863	Bridgeboro, N. J	Baltimore, Md.
85138	.....	*Slp.	George B. Newton	52	49	74.4	22.5	4.7	1871	Hartford, Conn	Hartford, Conn.
86264	.....	Sch.	Geo. B. Owen	744	706	196.0	34.0	13 2	1893	West Bay City, Mich	Chicago, Ill.
85650	J. V. C. M.	Bkn.	George C. Perkins	388	369	142.0	33.5	11.8	1880	Coos Bay, Oreg	San Francisco, Cal.
85811	.....	Sch.	George C. Vanderslice	39	37	68.7	19.4	5.0	1883	Mathews County, Va	Richmond, Va.
85673	.....	Sch.	George C. Wainwright	52	49	69.5	22.2	4.5	1881	Millbridge, Me	Norfolk, Va.
10909	.....	Slp.	Geo. C. Wood	7	6	30.5	12.5	2.9	1867	Patchogue, N. Y	Perth Amboy, N. J.
85133	.....	Slp.	George D. Allen	15	15	45.8	15.3	3.9	1871	... do	New Haven, Conn.
10436	.....	Slp.	George D. Cragin	58	55	61.6	25.6	6.9	1862	Red Hook, N. Y	New York, N. Y.
85270	J. M. T. D.	Sch.	George D. Perry	124	109	88.4	24.3	8 3	1873	Machias, Me	Machias, Me.
85167	.....	Sch.	George E. Bowdoin	58	55	78.0	24.9	6.4	1871	Onancock, Va	Baltimore, Md.
86174	K. J. V. F.	Sch.	George E. Dudley	407	387	148.0	35.0	11.0	1891	Madison, Conn	New Haven, Conn.
85467	.....	Sch.	George E. Hagan	32	30	55.5	17.2	6.5	1876	Bath, Me	New York, N. Y.
86348	.....	*Sch.	GEORGE E. HARTNELL	3,265	3,154	352.0	44.2	22.3	1896	Chicago, Ill	Detroit, Mich.

[1] Formerly schooner { *a* Higgie and Jones. *b* Higgie.

MERCHANT **SAILING** VESSELS OF THE UNITED STATES—Continued.

Official No.	Signal letters.	Rig.	Name of vessel.	Gross tonnage.	Net tonnage.	Length.	Breadth.	Depth.	When built.	Where built.	Home port (where permanent document issues).
						Feet.	*Feet.*	*Feet.*			
10208	.....	*Sch.	George E. Irving	73	69	77.7	20.0	5.9	1865	Detroit, Mich	Port Huron, Mich.
86343	.....	Sch.	George E. Lane, jr	73	73	82.0	22.1	8.8	1896	Gloucester, Mass	Gloucester, Mass.
10105	H. J. B. M.	Sch.	George E. Prescott	139	132	89.5	24.3	8.0	1848	Camden, Me	Rockland, Me.
86116	K. H. R. W.	Sch.	George E. Walcott	1,553	1,388	212.7	44.1	19.6	1890	Bath, Me	Portland, Me.
10918	.....	Sch.	George F. Carman	36	34	55.5	19.1	6.0	1864	Patchogue, N. Y	Greenport, N. Y.
85950	K. D. R. G.	Sch.	George F. Edmunds	149	110	90.0	25.7	10.3	1887	Essex, Mass	Gloucester, Mass.
10675	.....	Sch.	George F. Keen	70	66	71.2	21.3	7.0	1864	.....do	Portland, Me.
85417	J. R. H. Q.	Bk.	George F. Manson	1,418	1,352	206.1	39.2	23.9	1875	Bath, Me	San Francisco, Cal.
10478	.....	Slp.	George F. Rogers	11	11	37.0	15.6	3.5	1863	Freeport, N. Y	New York, N. Y.
85427	.....	Sch.	George F. Wright	46	32	71.3	23.2	5.4	1875	Baltimore, Md	Baltimore, Md.
85374	.....	Sch.	Geo. G. Houghton	332	315	137.5	26.2	11.6	1873	Milwaukee, Wis	Oswego, N. Y.
85741	J. W. K. Q.	Sch.	George H. Ames	443	378	150.0	34.0	11.6	1882	Waldoboro, Me	Boston, Mass.
85813	.....	Sch.	George H. Bunker	21	20	56.5	17.0	4.8	1883	Pocomoke City, Md	Annapolis, Md.
86363	.....	*Sch.	GEORGE H. CORLISS	3,259	3,124	352.0	44.2	22.3	1896	Chicago, Ill	Duluth, Minn.
85362	.....	Sch.	George H. Hollis	8	8	37.6	14.0	3.6	1874	Somerset County, Md	Cape Charles, Va.
85223	.....	Sch.	George H. Meekins	80	62	82.5	24.0	6.7	1872	Dorchester County, Md	Baltimore, Md.
10834	J. C. D. T.	Sch.	George H. Mills	295	280	117.6	31.0	9.0	1867	Port Jefferson, N. Y	Providence, R. I.
85745	.....	Sch.	George H. Ross	32	30	56.0	18.0	5.7	1882	San Francisco, Cal	San Francisco, Cal.
85831	.....	Slp.	George H. Shaffer	7	7	33.0	13.4	3.2	1884	Patchogue, N. Y	Patchogue, N. Y.
10152	.....	Sch.	George H. Wand	358	340	138.5	30.6	10.1	1866	Buffalo, N. Y	Detroit, Mich.
10816	.....	Sch.	Geo. L. Wrenn	214	203	129.2	26.0	9.6	1868	Fort Howard, Wis	Grand Haven, Mich.
85078	.....	Slp.	George M. Ackerly	15	9	41.4	14.5	4.4	1869	Patchogue, N. Y	Bridgeton, N. J.
86065	K. G. N. D.	Sch.	George M. Grant	1,254	1,148	211.8	40.3	17.8	1889	Westhaven, Conn	New Haven, Conn.
85090	.....	Sch.	George M. Hodgden	16	15	40.3	13.8	5.6	1869	Boothbay, Me	Portland, Me.
85101	.....	Slp.	George O. Burns	7	7	35.0	14.0	3.0	1870	.....do	Marblehead, Mass.
86124	K. J. B. G.	Sch.	George P. Davenport	1,461	1,392	217.5	42.3	20.9	1891	Bath, Me	Bath, Me.
85128	.....	Sch.	Geo. P. Horton	17	16	40.4	14.9	5.7	1866	Greenport, N. Y	Greenport, N. Y.
85423	.....	Slp.	George P. Putnam	8	7	32.6	13.5	3.4	1875	Norwalk, Conn	New York, N. Y.
85015	.....	Sch.	George P. Rust	65	61	73.0	20.9	7.5	1867	Essex, Mass	Boston, Mass.
86314	K. M. G. T.	Sch.	George R. Bradford	142	135	96.4	27.4	8.0	1895	.....do	Gloucester, Mass.
85594	J. T. L. M.	Sch.	George R. Congdon	458	435	133.0	32.4	14.8	1879	Port Jefferson, N. Y	New York, N. Y.
85905	.....	Sch.	Geo. R. Marshall	9	9	50.7	14.3	3.0	1885	Monie, Md	Baltimore, Md.
85891	K. D. C. M.	Shp.	George R. Skolfield	1,731	1,569	232.1	39.9	24.6	1885	Brunswick, Me	Portland, Me.
85271	J. M. T. H.	Sch.	George R. Vreeland	423	348	128.2	33.5	10.0	1873	Westhaven, Conn	New York, N. Y.
86084	.....	Sch.	George R. White	37	35	61.2	18.4	6.3	1890	Port Madison, Wash	Port Townsend, Wash.
10420	.....	Sch.	George S. Allison	114	108	88.1	27.5	6.3	1866	Stonypoint, N. Y	New York, N. Y.
85030	.....	Sch.	Geo. S. Boutwell	66	42	73.0	21.0	7.2	1869	Essex, Mass	Gloucester, Mass.
85100	.....	Sch.	George S. Courtney	25	23	52.4	20.0	4.5	1870	Tuckerton, N. J	Newport News, Va.
86330	.....	Sch.	George S. Cripps	43	30	67.9	20.8	5.5	1895	St. Michaels, Md	Baltimore, Md.
10972	.....	Sch.	George S. Page	55	52	70.0	24.6	5.1	1868	Astoria, N. Y	New York, N. Y.
10958	.....	Sch.	George S. Richardson	72	68	77.8	28.7	6.0	1866	Snowhill, Md	Crisfield, Md.
10990	.....	Sch.	George T. Ash	51	48	72.2	21.1	5.9	1868	Baltimore, Md	Washington, D. C.
85838	.....	Sch.	George T. Davis	16	15	46.0	15.2	3.8	1884	Isle of Wight County, Va	Norfolk, Va.
85867	.....	Sch.	George T. Duncan	10	9	56.3	15.2	3.3	1884	Mill Creek, Md	Baltimore, Md.
85781	.....	Sch.	George T. Garrison	41	27	67.8	22.0	5.2	1882	Baltimore, Md	Do.
85819	.....	Slp.	George T. Johnson	10	9	42.8	15.1	2.7	1883	Cambridge, Md	Do.
10441	.....	Sch.	George T. McDowell	48	46	58.0	22.1	6.0	1837	Washington, N. J	Perth Amboy, N. J.
85747	.....	Sch.	George T. Phillips	32	31	65.5	18.1	5.5	1882	Solomons Island, Md	Baltimore, Md.
85306	J. N. W. M.	Sch.	George V. Jordan	696	662	158.6	35.0	16.7	1874	Kennebunk, Me	Portland, Me.
85285	J. N. G. C.	Sch.	George W. Anderson	224	169	115.4	32.2	9.0	1873	Newburg, N. Y	Richmond, Va.
10665	.....	Sch.	George W. Bissell	278	264	152.0	26.2	10.3	1863	Marine City, Mich	Detroit, Mich.
85589	.....	Slp.	George W. Brown	18	17	51.8	17.5	3.6	1879	Delanco, N. J	Camden, N. J.
85123	.....	Sch.	George W. Childs	37	24	57.2	20.5	5.4	1871	Camden, N. J	Richmond, Va.
85936	.....	Sch.	George W. Childs	12	12	54.9	13.5	3.5	1886	Crisfield, Md	Newport News, Va.
85978	.....	Sch.	George W. Chisley	21	20	66.0	17.0	5.0	1887	Greenpoint, Va	Do.
85442	.....	Sch.	George W. Collins	84	79	79.0	24.0	7.0	1876	Lamoine, Me	Mount Desert Ferry, Me.
85791	.....	Sch.	George W. Cook	23	22	55.8	17.2	4.2	1883	Baltimore, Md	Annapolis, Md.
85235	.....	Sch.	George W. Croswell	47	45	69.3	22.3	5.5	1872	Somerset County, Md	Cape Charles, Va.
85829	.....	Slp.	George W. Dill	5	5	30.0	11.6	2.6	1884	Norfolk County, Va	Newport News, Va.
85500	.....	Sch.	George W. Evans	9	8	41.4	13.8	2.6	1877	Chesconnessex, Va	Tappahannock, Va.
85058	.....	Sch.	George W. Glover	79	75	75.0	23.6	7.0	1857	Camden, Me	Rockland, Me.
10813	.....	Slp.	George W. Hardesty	15	14	38.0	15.8	4.0	1868	Annapolis, Md	Annapolis, Md.
86110	.....	Slp.	George W. Jackson	10	9	41.0	15.2	3.1	1890	Cambridge, Md	Baltimore, Md.
85928	.....	Sch.	George W. Kibble	12	8	45.2	13.7	4.1	1886	Wicomico County, Md	Do.
10011	.....	Sch.	George W. Krebs	62	59	76.1	20.6	6.5	1852	Baltimore, Md	Do.
10072	.....	Sch.	George W. Lewis	64	61	70.0	19.7	7.7	1851	Essex, Mass	Bucksport, Me.
86146	.....	*Sch.	George W. Lister	20	14	52.3	19.9	3.8	1891	Logtown, Miss	New Orleans, La.
85805	.....	Sch.	George W. Moss	25	16	64.6	16.0	5.0	1883	Annapolis, Md	Bridgeton, N. J.
85387	.....	Slp.	George W. Moger	7	7	35.0	12.2	3.0	1875	Patchogue, N. Y	Perth Amboy, N. J.
10650	.....	Sch.	George W. Pierce	62	59	73.1	22.3	7.6	1867	Bristol, Me	New Bedfrod, Mass.
86271	.....	Sch.	Geo. W. Prescott	41	39	57.2	18.8	7.5	1893	Irondale, Wash	Port Townsend, Wash.
10254	.....	Sch.	George W. Raymond	30	29	56.2	18.7	5.1	1865	Bridgeport, Conn	Patchogue, N. Y.
85456	.....	Sch.	George W. Saunders	10	9	44.6	15.5	3.2	1876	Lancaster County, Va	Annapolis, Md.
10335	.....	Sch.	Geo. W. Wescott	122	116	111.6	24.8	7.8	1863	Sacketts Harbor, N. Y	Grand Haven, Mich.
39119	.....	*Sch.	George W. Wesley	280	266	157.1	28.2	7.7	1867	East Saginaw, Mich	Port Huron, Mich.
85857	.....	Slp.	George W. Woolford	9	8	39.6	14.7	3.3	1884	Cambridge, Md	Baltimore, Md.
85255	J. M. B. V.	Sch.	George C. A. Travers	132	125	100.4	27.0	6.9	1873	Baltimore, Md	Do.

MERCHANT **SAILING** VESSELS OF THE UNITED STATES—Continued.

Official No.	Signal letters.	Rig.	Name of vessel.	Gross tonnage.	Net tonnage.	Length.	Breadth.	Depth.	When built.	Where built.	Home port (where permanent document issues).
						Feet.	*Feet.*	*Feet.*			
85446	.....	Slp.	George Washington Faunce, jr.	8	8	34.7	12.7	3.8	1876	Philadelphia, Pa	Baltimore, Md.
10102	H. J. B. G.	Sch.	George and Albert	121	115	88.7	26.2	6.7	1867	Belfast, Me	New York, N. Y.
10256	.....	Sch.	George and Edgar	55	52	59.6	21.2	6.5	1839	Staten Island, N. Y	Bridgeport, Conn.
85237	.....	Slp.	George and Morton	16	10	42.8	15.5	4.3	1872	Bridgeton, N. J	Bridgeton, N. J.
85679	.....	Sch.	Georgeanna	7	7	48.0	9.0	3.2	1881	East River, Va	Newport News, Va.
85045	J. G. W. M.	Sch.	Georgetta Lawrence	315	299	122.6	31.7	15.1	1869	Brookhaven, N. Y	New York, N. Y.
85117	.....	Slp.	Georgia	6	5	36.4	13.8	3.5	1870	Yorktown, Va	Norfolk, Va.
85292	J. N. K. T.	Sch.	Georgia	350	333	122.0	30.4	13.5	1873	Harrington, Me	Marblehead, Mass.
85532	.....	Slp.	Georgia	10	10	32.0	12.5	5.0	1878	Mount Desert, Me	Fall River, Mass.
85941	.....	Sch.	Georgia	10	9	59.9	15.3	2.9	1886	Tilghmans Island, Md	Crisfield, Md.
86121	.....	*Sch.	Georgia	82	78	92.0	21.8	6.3	1887	West Depere, Wis	Milwaukee, Wis.
86279	.....	Slp. y.	Georgia	9	8	27.6	12.5	4.5	1878	Kittery, Me	Boston, Mass.
86288	.....	Cat.	Georgia A	7	7	25.4	12.0	3.2	1890	Port Republic, N. J	Somers Point, N. J.
86018	.....	Slp.	Georgia H	7	7	36.8	12.7	3.0	1888	Galveston, Tex	Galveston, Tex.
85954	.....	Sch.	Georgia Belle	7	7	42.6	10.6	2.8	1885	Morehead City, N. C	Beaufort, S. C.
86119	K. H. S. P.	Sch.	Georgia Gilkey	641	571	158.2	36.0	12.4	1890	Searsport, Me	Searsport, Me.
85269	.....	Slp.	Georgia Lee	7	6	31.0	12.5	3.0	1873	Metompkin, Va	Chincoteague, Va.
10862	.....	Sch.	Georgia Woods	60	57	71.0	21.3	5.4	1868	San Francisco, Cal	San Francisco, Cal.
86068	.....	Sch.	Georgia E. Wheatley	13	13	54.6	14.7	4.0	1889	St. Peter Creek, Md	Cape Charles, Va.
86396	.....	Slp.	Georgia and Inez	6	6	36.0	13.4	2.9	1897	Fairmount, Md	Crisfield, Md.
10141	.....	Sch.	Georgiana	52	49	56.6	19.3	7.1	1851	Essex, Mass	Boston, Mass.
10981	.....	Slp.	Georgiana	29	28	58.0	21.0	4.1	1868	Marcushook, Pa	Philadelphia, Pa.
85047	.....	Slp.	Georgiana	19	18	41.0	15.6	4.6	1869	Mariner Harbor, N. Y	New York, N. Y.
85412	.....	Sch.	Georgiana	7	7	39.5	12.6	3.3	1875	Somerset County, Md	Newport News, Va.
85639	.....	Slp.	Georgiana	6	6	33.0	11.0	3.0	1880	Richmond, Va	Tappahannock, Va.
10683	.....	Sch.	Georgiana Young	24	23	49.3	16.8	6.8	1861	Bristol, Me	New York, N. Y.
86362	.....	Slp.	Georgianna	16	16	42.0	14.3	6.1	1896	Sedgwick, Me	Deer Isle, Me.
86047	.....	Slp.	Georgie	7	6	32.0	10.6	4.6	1889	Brooksville, Me	Do.
86219	.....	Sch. y.	Georgie	12	11	37.0	10.5	5.0	1887	Providence, R. I	Boston, Mass.
86398	.....	Slp.	Georgie	5	5	35.6	12.3	2.4	1897	Todds Point, Md	Baltimore, Md.
85964	.....	Slp.	Georgie M	5	5	26.4	12.1	3.0	1886	Bayshore, N. Y	Patchogue, N. Y.
86201	.....	Slp.	Georgie O	6	5	28.0	13.3	3.0	1892	Patchogue, N. Y	Do.
2505	H. T. J. Q.	Sch.	[1]Georgie Berry	265	251	109.3	27.4	13.3	1866	Westbrook, Me	Rockland, Me.
86253	K. L. Q. W.	Sch.	Georgie Campbell	111	78	94.8	24.3	10.0	1893	Essex, Mass	Gloucester, Mass.
85243	J. M. Q. K.	Sch.	Georgie Clark	365	346	129.9	31.2	8.0	1871	Coopers Point, N. J	Philadelphia, Pa.
85316	.....	*Sch.	Georgie Kelly	370	352	145.5	30.0	10.4	1874	Salzburg, Mich	Detroit, Mich.
85579	.....	Sch.	Georgie Miller	16	9	40.3	15.3	4.5	1879	Bath, Me	Cape Charles, Va.
85327	.....	Sch.	Georgie Willard	55	52	73.9	21.1	6.8	1874	do	Boston, Mass.
85647	.....	Sch.	Georgie A. Crowley	8	8	28.8	11.9	4.8	1880	Machias Port, Me	Machias, Me.
85227	J. M. H. L.	Sch.	Georgie D. Loud	175	147	100.0	28.1	8.3	1872	Waldoboro, Me	Do.
85533	.....	Sch.	Georgie F. Golden	42	40	67.8	22.0	4.8	1878	Newtown, Md	Newport News, Va.
85768	K. B. C. P.	Sch.	Georgie L. Dickson	582	509	155.5	34.7	13.0	1883	Boston, Mass	Boston, Mass.
85766	K. B. C. G.	Sch.	Georgie L. Drake	465	398	143.3	35.1	12.3	1883	Bath, Me	Bath, Me.
85107	.....	Sch.	Georgietta	141	134	99.0	27.0	8.1	1870	Ellsworth, Me	Mount Desert Ferry, Me.
86339	.....	Sch.	Gerald C	31	24	58.5	18.0	5.2	1895	Benecia, Cal	San Francisco, Cal.
86007	.....	Slp.	Geraldine	5	5	29.4	12.2	3.1	1878	Patchogue, N. Y	Patchogue, N. Y.
85248	.....	Sch.	Geranium	6	6	32.4	11.3	3.4	1873	Norfolk, Va	Newport News, Va.
86241	.....	Slp.	Geranium	12	7	40.5	15.7	4.1	1893	Millville, N. J	Bridgeton, N. J.
86147	.....	Slp.	Gerard Underhill	13	13	41.5	15.5	3.9	1891	Bayshore, N. Y	Patchogue, N. Y.
85542	J. S. W. R.	Bk.	Gerard C. Tobey	1,459	1,389	208.7	39.1	23.6	1878	Bath, Me	New Bedford, Mass.
39249	.....	*Sch.	German	77	73	80.8	20.7	5.9	1868	Black River, Ohio	Milwaukee, Wis.
10451	H. J. G. R.	Bk.	Germania	995	957	170.2	36.0	21.9	1850	Portsmouth, N. H	San Francisco, Cal.
10542	.....	Sch.	Gerrit Smith	254	241	133.6	25.6	10.6	1855	Buffalo, N. Y	Port Huron, Mich.
86169	.....	Slp. y.	Gertie	8	7	31.6	9.8	2.8	1891	Detroit, Mich	Detroit, Mich.
86203	.....	Sch.	Gertie	10	9	37.0	13.2	4.0	1892	Handsboro, Miss	New Orleans, La.
157265	.....	Slp.	[2]Gertie	5	5	27.7	10.8	4.0	1887	Vinalhaven, Me	Marblehead, Mass.
85756	.....	Sch.	Gertie Evlyn	85	61	82.0	22.5	6.4	1882	Gloucester, Mass	Gloucester, Mass.
86003	.....	Sch.	Gertie Lord	6	6	41.6	10.4	2.9	1888	Morehead City, N. C	Beaufort, N. C.
86043	.....	Sch.	Gertie Smith	16	15	45.0	14.1	5.0	1889	Essex, Mass	Marblehead, Mass.
10760	.....	Sch.	Gertrude	58	55	65.6	24.1	6.5	1856	Deep River, Conn	New Haven, Conn.
10945	.....	Slp.	Gertrude	18	10	38.0	14.2	4.8	.....	Pengrove, N. J	Bridgeton, N. J.
85210	.....	Slp.	Gertrude	6	6	26.2	11.8	3.6	1872	Hyannis, Mass	Dennis, Mass.
85547	.....	Slp.	Gertrude	8	8	34.9	13.6	3.3	1878	Messongo, Va	Cape Charles, Va.
85575	.....	Slp.	Gertrude	8	8	28.9	11.5	5.0	1879	Rockland, Me	Bangor, Me.
85645	.....	Slp.	Gertrude	8	7	28.4	11.4	3.0	1880	Ocean City, N. J	Somers Point, N. J.
85702	.....	Slp.	Gertrude	8	8	29.9	13.2	4.1	1882	East Boston, Mass	Provincetown, Mass.
85773	.....	Sch.	Gertrude	11	10	35.3	14.2	4.1	1883	Key West, Fla	Key West, Fla.
85942	.....	Slp.	Gertrude	7	5	36.9	12.2	3.4	1886	Port Norris, N. J	Wilmington, Del.
85959	.....	Slp.	Gertrude	8	8	30.0	13.5	3.8	1887	Patchogue, N. Y	New York, N. Y.
86048	.....	Slp.	Gertrude	6	6	32.6	11.0	4.6	1889	Brooksville, Me	Brooklin, Me.
86284	.....	Slp.	Gertrude	8	8	38.2	10.4	3.3	1894	Chincoteague, Va	Chincoteague, Va.
86295	.....	Slp.	Gertrude	6	6	27.6	11.0	4.3	1888	Hoboken, N. J	Bridgeport, Conn.
86315	.....	Sch.	Gertrude	12	12	44.6	14.7	4.0	1895	Cedar Keys, Fla	Cedar Keys, Fla.
86317	.....	Sch.	Gertrude	9	6	43.6	11.2	3.0	1895	Morehead City, N. C	Beaufort, N. C.
86338	.....	Slp.	Gertrude	6	5	25.5	11.7	2.9	1895	Benicia, Cal	San Francisco, Cal.
86360	.....	Cat. y.	Gertrude		5	25.0	10.8	3.4	1891	Osterville, Mass	Providence, R. I.

[1] Formerly schooner Bowdoin.

[2] Formerly sloop Daniel Neville.

MERCHANT **SAILING** VESSELS OF THE UNITED STATES—Continued.

Official No.	Signal letters.	Rig.	Name of vessel.	Gross tonnage.	Net tonnage.	Length.	Breadth.	Depth.	When built.	Where built.	Home port (where permanent document issues).
						Feet.	*Feet.*	*Feet.*			
85755	J.W.R.P.	Sch.	Gertrude Abbott	594	538	144.0	35.0	16.5	1882	Dennisville, N. J	Philadelphia, Pa.
85178		Sch.	Gertrude Summers	64	61	75.2	22.0	7.4	1871	Boothbay, Me	Greenport, N. Y.
86069	K.G.Q.F.	Sch.	Gertrude A. Bartlett	374	291	139.3	34.9	11.3	1889	Brewer, Me	Bangor, Me.
86232		*Sch.	Gertrude A. Roach	21	20	56.0	16.0	3.6	1892	Biloxi, Miss	Shieldsboro, Miss.
85824	K.C.D.F.	Sch.	Gertrude L. Trundy	485	401	151.0	35.5	12.5	1883	Perry, Me	Portland, Me.
86313		Slp.	Gertrude and Helen	43	40	59.2	19.5	4.5	1895	Newport, R. I	Newport, R. I.
86009		Sch. y.	Gevalia	37	35	56.7	19.8	6.3	1885	Essex, Mass	New York, N. Y.
85431		Slp.	Gilbert	15	14	42.0	16.0	4.0	1872	Bayshore, N. Y	Do.
86297		Slp.	Gilbert Hirsch	10	10	35.0	14.0	3.7	1894	Sayville, N. Y	Patchogue, N. Y.
85026		Sch.	Gilbert Stancliff	117	111	90.5	26.0	6.6	1869	Middletown, Conn	Hartford, Conn.
86120	K.H.T.D.	*Sch.	Gilberton	841	824	186.5	35.0	16.0	1890	Perth Amboy, N. J	Philadelphia, Pa.
86123		Sch.	Gilman Dove	52	50	71.4	21.8	4.9	1890	Occoquan, Va	Alexandria, Va.
86011		Sch.	Gilt Edge	10	10	40.0	13.8	3.3	1888	Hatteras, N. C	Newbern, N. C.
86117		Slp.	Ginesta	7	7	37.2	13.6	3.9	1890	Clearcreek, Tex	Galveston, Tex.
10005		Slp.	Gipsey	14	13	43.9	14.7	3.8	1866	Apalachicola, Fla	Pensacola, Fla.
85300		Slp.	Gipsey	6	6	30.0	12.0	2.9	1874	New Suffolk, N. Y	Greenport, N. Y.
85029		Slp.	Gipsy	7	6	29.0	12.8	3.5	1869	New Bedford, Mass	Boothbay, Me.
85124		Slp.	Gipsy	9	9	36.0	13.0	3.4	1871	Greenport, N. Y	Greenport, N. Y.
85408		Slp.	Gipsy	12	11	38.6	14.3	4.4	1875	Charleston, S. C	Charleston, S. C.
86080	K.G.V.R.	Slp. y.	Gipsy	11	10	34.4	14.0	4.6	1882	Brooklyn, N. Y	New York, N. Y.
80274		Slp. y.	Gipsy	5	5	24.2	10.0	3.5	1888	New Haven, Conn	Hartford, Conn.
85064		Sch.	Gipsy Girl	37	35	65.0	18.9	5.9	1869	Chelsea, Mass	New York, N. Y.
86237		Slp.	Gipsy Girl	7	7	35.2	13.4	3.6	1893	Clearcreek, Tex	Galveston, Tex.
85580		Sch.	Gipsy Queen	5	5	26.5	10.5	3.8	1879	Newburyport, Mass	Salem, Mass.
86111	K.H.N.S.	*Sch.	Girard	841	824	186.5	35.0	16.0	1890	Perth Amboy, N. J	Philadelphia, Pa.
85738	K.C.N.D.	Sch. y.	Gitana	98	93	102.0	20.5	11.2	1882	Boston, Mass	New York, N. Y.
85710		Sch.	Gladiator	11	10	36.4	13.9	3.8	1882	Key West, Fla	Key West, Fla.
86134	K.J.F.W.	Sch.	Gladiator	112	75	92.6	24.3	10.0	1891	Essex, Mass	Gloucester, Mass.
85918	K.D.H.N.	Sch.	Gladstone	102	74	82.4	23.2	8.8	1886	....do	Do.
86210		Slp. y.	Gladys	6	6	23.8	11.4	4.1	1888	Greenwich, R. I	New York, N. Y.
86211		Slp. y.	Gladys	9	8	36.4	9.7	6.5	1890	Boston, Mass	Providence, R. I.
86248		Slp.	Gladys	11	11	36.7	13.6	4.0	1893	Sault Ste. Marie, Mich	Marquette, Mich.
86378		Slp.	Gladys	8	8	38.8	14.0	2.7	1896	Royal Oak, Md	Baltimore, Md.
110939	K.J.R.T.	Sch.	[1]Gladys	726	646	163.5	35.0	17.3	1891	East Deering, Me	New York, N. Y.
135495		Slp. y.	[2]Gladys	12	11	36.3	14.2	5.1	1879	Islip, N. Y	Do.
86381		Slp.	Gladys E	7	7	32.5	11.4	3.9	1896	Galveston, Tex	Galveston, Tex.
86361		Sch.	Gladys Whiting	27	20	63.7	17.5	4.9	1896	Oriole, Md	Norfolk, Va.
86408		Slp.	Gladys and Leroy	6	5	26.4	9.6	4.8	1898	Bristol, Me	Damariscotta, Me.
86406		Slp.	Gladys and Newel	6	5	26.4	9.6	4.6	1898	....do	Do.
85837	K.C.L.D.	Bkn.	Glad Tidings	654	602	159.2	33.1	17.0	1883	Belfast, Me	Baltimore, Md.
85923		Sch.	Glad Tidings	33	32	66.0	16.5	5.2	1886	Clayton, N. Y	Cape Vincent, N. Y.
86187		Slp.	Glad Tidings	7	7	29.3	11.4	5.3	1891	Friendship, Me	Portland, Me.
86353		Sch.	Glad Tidings	18	11	38.6	15.3	3.8	1896	St. Andrews Bay, Fla	Pensacola, Fla.
86390		Sch. y.	Glad Tidings	9	9	38.0	11.0	4.0	1897	Racine, Wis	Chicago, Ill.
85023		Sch.	Glance	17	16	44.0	14.0	4.6	1869	New York, N. Y	Key West, Fla.
85561		Sch.	Glance	10	5	46.8	13.4	3.9	1878	Somerset County, Md	Crisfield, Md.
85296		Slp.	Gleam	16	8	44.8	15.4	4.3	1874	Baltimore, Md	Cape Charles, Va.
85809		Sch.	Gleaner	101	96	91.9	17.6	7.6	1883	Champlain, N. Y	Burlington, Vt.
86195	K.L.F.T.	Bkn.	Gleaner	413	392	151.0	36.0	11.0	1892	Hoquiam, Wash	San Francisco, Cal.
85796	K.B.M.S.	Sch.	Glen	127	121	106.6	29.0	8.3	1883	Marshfield, Oreg	Do.
10338		Sch.	Glen Cuyler	49	46	72.5	16.2	5.1	1859	Poultneyville, N. Y	Milwaukee, Wis.
86130		Slp.	Glen Rose	10	9	31.0	11.6	5.5	1889	Bristol, Me	North Haven, Me.
85203		Sch.	Glendale	12	12	38.7	12.9	4.9	1872	Waldoboro, Me	Brooklin, Me.
85986	K.F.C.G.	Sch.	Glendale	296	281	142.2	34.0	9.0	1888	Fairhaven, Cal	San Francisco, Cal.
86296		Sch. y.	Glendoveer	40	38	62.2	17.6	6.8	1894	Tottenville, N. Y	New York, N. Y.
86303	K.M.G.J.	*Sch.	Glendower	855	823	192.2	34.7	16.0	1894	Noank, Conn	Philadelphia, Pa.
86049		Sch.	[3]Glendy Burke	94	89	78.2	22.2	8.2	1878	Church Point, Nova Scotia	Ellsworth, Me.
86368		Sch.	Glendy Stewart	9	7	50.5	12.7	3.3	1896	Oriole, Md	Crisfield, Md.
85512	J.S.Q.G.	Bk.	Gleneida	783	744	162.0	34.8	20.0	1877	Pembroke, Me	Eastport, Me.
86357		Sch. y.	Gleneak	17	17	43.8	15.2	5.7	1896	Kennebunk Port, Me	Boston, Mass.
85794		Sch.	Glenullen	73	69	73.4	22.5	6.3	1883	Millbridge, Me	Machias, Me.
85447		Slp.	Glenwood	14	13	38.5	14.3	4.2	1876	Glenwood, N. Y	New York, N. Y.
10350		Sch.	Glide	28	27	60.0	16.4	6.6			Mobile, Ala.
10418		Sch.	Glide	54	51	64.0	23.0	5.8	1838	Nyack, N. Y	New York, N. Y.
10819		Sch.	Glide	23	22	44.6	18.4	5.0	1867	Westerly, R. I	Edgartown, Mass.
10996		Slp.	Glide	9	5	38.6	13.5	3.0	1868	Patchogue, N. Y	Bridgeton, N. J.
85555		Slp.	Glide	12	6	38.2	14.2	3.7	1878	Penngrove, N. J	Do.
86227		Sch.	Glide	7	7	30.0	11.6	3.0	1892	Washington, N. C	Newbern, N. C.
86411		Sch.	Glide	11	8	46.0	13.0	3.0	1898	Newbern, N. C	Do.
85844		Sch.	Gliding Star	17	17	54.6	14.8	2.8	1884	Mount Clemens, Mich	Grand Haven, Mich.
85335		Slp.	Glimmer	16	15	44.8	15.4	4.5	1874	Cambridge, Md	Alexandria, Va.
10031		Sch.	Globe	17	11	40.1	15.7	5.1	1848	Somerset County, Md	Tappahannock, Va.
85895		Ctr. y.	Glooskap	7	7	30.0	8.6	5.0	1885	Marblehead, Mass	Boston, Mass.
85065	J.H.L.C.	Shp.	Glory of the Seas	2,102	1,939	240.2	44.1	20.0	1869	East Boston, Mass	Do.
110587		Slp. y.	[4]Gloria	7	7	31.3	13.3	3.3	1883	Patchogue, N. Y	New York, N. Y.
86152	K.L.G.H.	Slp. y.	Gloriana	22	21	55.8	13.1	10.5	1891	Bristol, R. I	Boston, Mass.

[1] Formerly schooner Rhode Island. [2] Formerly sloop-yacht Elephant. [3] Formerly British schooner Evangeline. [4] Formerly catboat Rose E. Silsbe.

MERCHANT **SAILING** VESSELS OF THE UNITED STATES—Continued.

Official No.	Signal letters.	Rig.	Name of vessel.	Gross tonnage.	Net tonnage.	Length.	Breadth.	Depth.	When built.	Where built.	Home port (where permanent document issues).
						Feet.	*Feet.*	*Feet.*			
86173	K. J. V. D.	Sch.	Gloriana	110	105	96.0	23.2	10.0	1891	Essex, Mass	Gloucester, Mass.
86090		Slp.	Goaskher	10	9	38.0	13.5	3.3	1890	San Francisco, Cal	San Francisco, Cal.
86334		Sch.	Gold Bug	22	15	58.0	17.2	3.5	1895	Killian, La	New Orleans, La.
10651		Sch.	Gold Hunter	54	51	65.7	21.6	5.7	1860	York, Me	Castine, Me.
10830		Sch	Gold Leaf	15	14	46.0	15.0	3.7	1867	Hatteras, N. C	Wilmington, N. C.
85381		Sch.	Gold Leaf	13	12	42.0	13.7	3.5	1875	Beaufort, N. C	Beaufort, N. C.
86175		Sch.	Gold Mine	11	11	39.4	13.9	3.6	1891	Atlantic, N. C	Do.
85827		Sch.	Gold Spray	10	9	58.0	13.0	3.2	1883	Fox Creek, Md	Crisfield, Md.
14500		Sch.	[1]Golden Age	5	5	30.2	11.4	3.4			Apalachicola, Fla.
85785		Sch.	Golden Age	1,846	1,763	278.0	38.8	20.0	1882	Abbotts Bridge, Ohio	Sandusky, Ohio.
85698		Sch.	Golden Arrow	21	20	51.0	15.6	4.0	1881	Lynchburg, Tex	Port Lavaca, Tex.
85914		Lgr.	Golden Arrow	6	6	33.0	11.0	5.5	1885	Terrebonne, La	Brashear, La.
86098	K. H. J. L.	Sch.	Golden Ball	286	242	124.2	30.3	10.5	1890	Kennebunk Port, Me	New Bedford, Mass.
10064		Sch.	[2]Golden City	84	80	75.6	22.3	9.4	1863	Cape Breton, Nova Scotia	Do.
86083		Slp.	Golden Eagle	18	17	44.2	14.1	6.5	1890	Beverly, Mass	Newport, R. I.
10955		Slp.	Golden Feather	6	6	32.1	11.3	3.2	1868	Greenport, N. Y	Newport News, Va.
10907		Sch.	Golden Fleece	47	45	60.5	23.0	4.9	1867	San Francisco, Cal	San Francisco, Cal.
85034		Slp.	Golden Gate	13	13	40.0	15.0	4.0	1869	Bayport, N. Y	Perth Amboy, N. J.
85158		Sch.	Golden Gate	68	65	80.7	23.0	5.9	1871	Dorchester County, Md	Baltimore, Md.
85314		Sch.	Golden Gate	97	92	83.5	26.0	7.2	1874	Humboldt, Cal	San Francisco, Cal.
85559		Sch.	Golden Gate	7	7	47.3	12.3	2.8	1878	Crisfield, Md	Crisfield, Md.
86401		Sch.	Golden Gate	5	5	40.8	11.8	2.6	1896	Fishing Creek, Md	Do.
85209		Slp.	Golden Harp	10	9	45.0	14.0	3.4	1872	Bayport, N. Y	Perth Amboy, N. J.
85477		Sch.	Golden Hind	74	70	77.0	22.0	7.7	1877	Bath, Me	Key West, Fla.
86077	K. G. T. P.	Sch.	Golden Hope	106	75	89.0	24.0	9.5	1890	Essex, Mass	Gloucester, Mass.
86222		Slp. y.	Golden Hope	6	6	30.7	11.0	4.2	1892	Brooklyn, N. Y	New York, N. Y.
10935		Slp.	Golden Light	16	11	45.5	16.0	4.3	1867	Sayville, N. Y	Somers Point, N. J.
85038		Sch.	Golden Ray	58	55	63.5	22.0	6.3	1869	Stonybrook, N. Y	Greenport, N. Y.
10153		Sch.	Golden Rule	363	345	139.6	31.5	10.4	1867	Buffalo, N. Y	Port Huron, Mich.
10286		Sch.	Golden Rule	41	39	62.0	18.2	6.7	1862	Kennebunk, Me	Gloucester, Mass.
10397		Sch.	Golden Rule	49	47	59.0	22.8	5.9	1850	Browns Point, N. Y	Albany, N. Y.
10483		Slp.	Golden Rule	6	6	32.0	11.8	3.1	1851	Islip, N. Y	New York, N. Y.
10778	H. V. G. K.	Sch.	Golden Rule	106	100	99.0	24.0	7.0	1847	York, Me	St. George, Me.
10950		Sch.	Golden Rule	16	15	50.4	17.4	5.6	1867	Accomac, Va	Baltimore, Md.
10961		Sch.	Golden Rule	17	8	45.0	16.5	4.5			Newport News, Va.
85218		Slp.	Golden Rule	14	13	44.2	16.2	4.4	1872	Brook Haven, N. Y	Annapolis, Md.
85997		*Sch.	Golden Rule	46	44	70.8	20.6	4.5	1888	Camden, N. J	Wilmington Del.
86149		Slp.	Golden Rule	12	12	38.0	13.0	5.4	18*8	Titusville, Fla	St Augustine, Fla.
85355	J. Q. F. W.	Sch.	Golden Sheaf	453	409	128.2	31.2	11.4	1874	Cape Elizabeth, Me	Portland, Me.
86046	K. G. L. C.	Sch.	Golden Shore	699	626	185.1	38.5	14.2	1889	Port Blakeley, Wash	San Francisco, Cal.
86370		Sch.	Goldie I. Lewis	7	5	41.0	13.5	3.1	1896	Applegarth, Md	Crisfield, Md.
85394		Slp.	Goldsmith Maid	15	14	38.0	14.4	5.3	1875	Portland, Me	Portland, Me.
85892		Sch.	Goldsmith Maid	7	7	32.1	12.5	5.5	1874	Eastport, Me	Eastport, Me.
86249		Sch.	Goodenough	16	15	45.9	16.0	5.0	1893	Sault Ste. Marie, Mich	Detroit, Mich.
85120		Lgr.	Good Brother	7	6	36.6	11.8	3.1	1870	Chenier Carminada, La	Brashear, La.
10092		Sch.	Good Intent	24	23	47.5	16.8	5.5	1813	Braintree, Mass	Bucksport, Me.
86072	K. G. R. D.	Bku.	Good News	712	676	166.4	33.4	17.2	1889	Baltimore, Md	Baltimore, Md.
86310		*Sch.	Good News	19	18	42.0	13.7	4.5	1894	Sandbeach, Mich	Port Huron, Mich.
10296		Sch.	Good Templar	57	54	68.8	20.7	7.4	1867	Gloucester, Mass	Boston, Mass.
10765		Slp.	Good Templar	6	5	28.6	10.8	3.7	1866	Bristol, R. I	Saco, Me
85804		Slp.	Good Templar	10	9	40.0	14.0	3.0	1883	Norfolk County, Va	Norfolk, Va.
86394		Sch.	Good-bye	12	9	39.9	13.0	3.6	1897	Bayou Lebatre, Ala	Mobile, Ala.
10879		Sch.	Goodwin	12	11	40.3	12.7	3.6	1867	Cedar Island, N. C	Beaufort, N. C.
86359	K. M. T. F.	Sch.	Goodwin Stoddard	887	758	183.5	38.2	15.7	1896	Bath, Me	Bridgeport, Conn.
86055	K. G. L. R.	Slp. y.	Gorilla	20	19	45.9	14.5	7.8	1889	Brooklyn, N. Y	Boston, Mass.
86196		Sch.	Gorman C	10	9	58.0	16.0	4.0	1892	Solomons, Md	Baltimore, Md.
10224		Sch.	Goshawk	549	522	180.0	32.3	12.8	1866	Cleveland, Ohio	Port Huron, Mich.
86285		Sch.	Gossip	5	5	35.0	8.0	3.2	1894	Chatham, Mass	Edgartown, Mass.
86200		Slp. y.	[†]Gossoon	18	17	46.4	12.0	8.8	1890	Boston, Mass	New York, N. Y.
85191	J. L. K. F.	Sch.	Gotoma	198	188	119.0	32.6	8.6	1872	Coos Bay, Oreg	San Francisco, Cal.
86022	K. G. C. T.	Sch.	Gov. Ames	1,778	1,689	245.6	49.6	21.2	1888	Waldoboro, Me	Providence, R. I.
85832		Sch.	Gov. Butler	92	87	81.8	22.5	8.6	1884	Essex, Mass	Gloucester, Mass.
86371		Slp.	Governor Cleaves	9	9	35.0	11.9	5.5	1896	Rockland, Me	Brooklin, Me.
85581		Cat.	Governor Cook	5	5	28.5	12.5	3.0	1879	Patchogue, N. Y	Patchogue, N. Y.
85599		Sch.	Gov. Hendricks	9	8	42.8	11.8	3.4	1879	Somerset County, Md	Tappahannock, Va.
85770	K. B. D. M.	Shp.	Governor Robie	1,712	1,627	224.1	41.0	23.8	1883	Bath, Me	Bath, Me.
86189	K. L. D. V.	Sch.	Gov. Russell	135	129	94.6	25.0	10.4	1892	Essex, Mass	Provincetown, Mass.
85789		Sch.	Governor Stockley	44	42	65.5	22.5	4.0	1883	Milford, Del	New York, N. Y.
85508		Sch.	Governor Stone	7	6	29.5	12.6	3.9	1877	Pascagoula, Miss	Mobile, Ala.
85469		Sch.	Gov. Vance	17	8	42.9	14.3	3.9	1876	Straits, N. C	Beaufort, N. C.
10262		Sch.	Grace	63	60	69.0	21.5	6.6	1851	Trenton, Me	Ellsworth, Me.
86118		Slp.	Grace	6	6	27.0	9.2	5.8	1888	Deer Isle, Me	Brooklin, Me.
86191		Sch.	Grace	9	9	36.8	12.0	3.6	1892	Astoria, Oreg	Astoria, Oreg.
86218		Sch.	Grace	10	9	50.5	13.7	3.4	1892	Fairmount, Md	Crisfield, Md.
86379		Slp.	Grace	7	6	29.8	10.9	5.8	1896	Friendship, Me	Machias, Me.
86416		Slp.	Grace	7	6	34.6	11.0	3.3	1898	Portsmouth, Va	Norfolk, Va.

[1]Formerly schooner L'Italia.

[2]Formerly British schooner Lord Clyde.

†Composite.

MERCHANT SAILING VESSELS OF THE UNITED STATES—Continued.

Official No.	Signal letters.	Rig.	Name of vessel.	Gross tonnage.	Net tonnage.	Length.	Breadth.	Depth.	When built.	Where built.	Home port (where permanent document issues).
						Feet.	*Feet.*	*Feet.*			
85350	J. Q. B. V.	Sch.	Grace Andrews	568	509	148.8	33.3	12.2	1874	Thomaston, Me	Thomaston, Me.
85754		Sch.	Grace Bailey	68	64	72.0	23.5	6.0	1882	Patchogue, N. Y	Patchogue, N. Y.
10292		Sch.	Grace Choate	41	39	65.4	20.2	6.3	1867	Bath, Me	Boston, Mass.
10061		Sch.	Grace Darling	21	20	46.2	17.4	5.0	1859	Islip, N. Y	Norfolk, Va.
10144		Slp.	Grace Darling	5	5	27.6	9.5	4.6	1862	Provincetown, Mass	Provincetown, Mass.
86376		Sch.	Grace Darling	75	75	84.2	21.0	9.4	1896	Essex, Mass	Salem, Mass.
85137	J. N. B. V.	Sch.	Grace Davis	401	352	127.7	31.1	11.3	1873	Yarmouth, Me	Portland, Me.
85483	J. S. G. L.	Bk.	Grace Deering	733	697	151.8	33.1	18.3	1877	Cape Elizabeth, Me	Do.
85859		Sch.	Grace Ellena	9	8	28.4	14.0	3.3	1884	Shellbanks, Ala	Mobile, Ala.
86277		Slp.	Grace Griffin	8	8	30.6	12.5	3.9	1894	Greenport, N. Y	Greenport, N. Y.
85552		Sch.	[1] *Grace Grummond*	205	195	136.6	21.8	9.0	1869	New York, N. Y	Milwaukee, Wis.
89633		Sch.	Grace Holland	629	597	189.4	33.0	14.3	1880	Marine City, Mich	Marquette, Mich.
85655		Slp.	Grace Hope	7	6	33.0	12.0	3.0	1881	Norfolk, Va	Norfolk, Va.
85031		Sch.	Grace Lillian	6	6	31.2	11.1	3.0	1869	Gloucester, Mass	Rockport, Me.
86112	K. H. P. B.	Bkn.	Grace Lynwood	658	599	156.0	34.0	18.0	1890	Bucksport, Me	New York, N. Y.
86326		Sch.	Grace Otis	62	54	87.0	22.5	8.5	1895	Newburyport, Mass	Gloucester, Mass.
85998	K. F. D. S.	Sch.	Grace Seymour	633	601	166.0	34.2	16.0	1888	Hadlyme, Conn	New Haven, Conn.
85336	J. P. Q. M.	Sch.	Grace Van Dusen	303	243	125.6	33.1	9.0	1874	Millbridge, Me	New York, N. Y.
85971		Sch.	Grace Watkins	18	17	42.8	13.9	4.0	1887	Sandbeach, Mich	Port Huron, Mich.
10569	H. J. M. V.	Sch.	Grace Watson	112	106	96.2	21.9	7.1	1854	Philadelphia, Pa	Seaford, Del.
10721	H. V. D. W.	Sch.	Grace Webster	337	287	118.9	29.2	12.4	1867	Portland, Me	Bucksport, Me.
10239		Sch.	Grace Whitney	289	275	141.1	26.0	11.5	1866	Gibraltar, Mich	Port Huron, Mich.
10562		Sch.	Grace A. Hoffmire	29	28	54.8	19.8	4.0	1866	Nyack, N. Y	Perth Amboy, N. J.
85281		Sch.	Grace C. Hadley	67	44	73.0	21.3	7.7	1873	Essex, Mass	Gloucester, Mass.
12819		Sch.	[2] Grace E. Stevens	87	71	71.8	24.0	7.8	1853	Brookhaven, N. Y	Southwest Harbor, Me.
86242	K. L. P. N.	Sch.	Grace G. Bennett	210	199	135.5	23.9	7.8	1893	Bethel, Del	Seaford, Del.
85312		Sch.	Grace M. Filer	237	225	128.9	27.5	9.0	1874	Chicago, Ill	Chicago, Ill.
86157	K. J. R. F.	Sch.	Grace P. Willard	107	101	86.9	24.6	6.9	1891	West Mystic, Conn	Stonington, Conn.
85802		Slp.	Grace S. Mackey	15	14	38.7	15.1	4.2	1883	Port Washington, N. Y	New York, N. Y.
85787		Slp.	Grace V. Mills	10	9	35.5	14.5	3.5	1882	Cambridge, Md	Baltimore, Md.
86143		Sch.	Grace W. Hone	11	10	32.2	12.4	5.6	1891	Boothbay, Me	Saco, Me.
10902	K. C. J. L.	Slp. y.	Gracie	56	53	69.6	21.8	7.2	1868	Nyack, N. Y	New York, N. Y.
85044		Sch.	Gracie	40	38	65.2	19.2	6.8	1869	Charlestown, Mass	Charleston, S. C.
85220		Sch. y.	Gracie	53	51	68.2	22.0	7.4	1872	Cohasset, Mass	Boston, Mass.
85333		Slp.	Gracie	7	7	29.5	12.7	3.9	1874	Penny Bridge, N. Y	Perth Amboy, N. J.
85441		Slp.	Gracie	12	11	38.0	14.0	4.0	1873	Boothbay, Me	New Bedford, Mass.
85574		Slp.	Gracie	6	5	32.5	12.4	3.0	1877	Patchogue, N. Y	Perth Amboy, N. J.
85750		Sch.	Gracie	14	9	42.0	13.0	5.0	1882	Beverly, Mass	Gloucester, Mass.
85812		Slp.	Gracie	5	5	28.6	11.6	2.8	1883	Greenport, N. Y	Greenport, N. Y.
85847		Sch.	Gracie	11	10	31.9	13.5	4.2	1884	Key West, Fla	Key West, Fla.
85866		Sch.	Gracie	80	76	88.7	23.2	8.9	1884	Noank, Conn	Brunswick, Ga.
85919		Sch.	Gracie	45	43	60.1	19.1	8.1	1886	do	Stonington, Conn.
85980		Cat.	Gracie	5	5	22.1	10.6	3.5	1872	Tisbury, Mass	Hyannis, Mass.
85988		Slp.	Gracie	6	5	32.0	11.4	3.0	1880	Bayshore, N. Y	Patchogue, N. Y.
86033		Slp.	Gracie	11	7	38.6	15.0	4.1	1889	Goshen, N. J	Bridgeton, N. J.
86107		Sch.	Gracie	26	25	58.0	17.7	5.0	1890	St. Michaels, Md	Baltimore, Md.
86207		Slp.	Gracie	9	9	34.3	12.2	5.3	1892	Waldoboro, Me	Provincetown, Mass.
86252		Slp.	Gracie	8	8	34.0	11.0	5.3	1893	Brooksville, Me	Southwest Harbor, Me.
86255		Sch.	Gracie	7	7	44.6	11.3	2.6	1893	Smyrna, N. C	Beaufort, N. C.
86260		Slp.	Gracie	6	6	29.0	11.8	4.4	1893	Gloucester, Mass	Gloucester, Mass.
86319		Slp.	Gracie	5	5	27.8	9.7	4.5	1894	Brooklin, Me	Brooklin, Me.
86224		Slp.	Gracie A	7	6	30.0	11.2	5.2	1892	Bremen, Me	Waldoboro, Me.
85947		Sch.	Gracie B	8	8	44.4	11.1	2.9	1886	Coldspring, N. Y	Coldspring, N. Y.
85893		Slp. y.	Gracie G	12	12	34.0	13.0	4.4	1885	Newburyport, Mass	Boston, Mass.
86155		Sch.	Gracie J	58	55	69.6	22.1	5.8	1891	Harrington, Me	Machias, Me.
86275		Sch.	Gracie S	91	86	83.0	24.7	10.2	1893	San Francisco, Cal	San Francisco, Cal.
86380		Sch.	Gracie S	9	8	36.0	13.1	3.9	1897	Mary Esther, Fla	Pensacola, Fla.
86405		Slp. y.	Gracie T	5	5	32.7	10.5	3.1	1885	South Norwalk, Conn	New York, N. Y.
85759		Sch.	Gracie Bell	32	30	56.0	17.3	5.0	1882	Freeport, Fla	Pensacola, Fla.
39658		[3] Sch.	Gracie Belle	35	34	56.1	16.2	3.7	1885	Sandbeach, Mich	Grand Haven, Mich.
86163		Slp.	Gracie Belle	12	11	39.8	12.8	5.3	1879	New York, N. Y	Dennis, Mass.
86402		Sch.	Gracie Delmay	6	6	40.3	12.4	2.4	1897	Fishing Creek, Md	Crisfield, Md.
86246		Slp. y.	Gracie Felitz	12	11	38.0	12.9	5.2	1893	Seattle, Wash	Tacoma, Wash.
86226		Slp.	Gracie Lee	6	5	35.7	10.0	3.5	1892	Onancock, Va	Norfolk, Va.
86062		Slp.	Gracie Leonard	10	9	41.7	14.8	3.2	1889	Cambridge, Md	Annapolis, Md.
85853		Slp.	Gracie Parks	8	8	32.0	14.4	3.4	1884	Patchogue, N. Y	Perth Amboy, N. J.
85464		Sch.	Gracie Phillips	20	19	42.2	15.4	6.5	1876	Noank, Conn	Stonington, Conn.
85630		Sch.	Gracie Smith	12	12	39.3	12.5	4.7	1880	Kennebunk, Me	Provincetown, Mass.
86034		Slp.	Gracie Young	6	6	32.8	12.9	3.6	1889	Patchogue, N. Y	Patchogue, N. Y.
86270		Sch.	Gracie C. Wallace	20	13	59.0	16.3	4.6	1893	Oriole, Md	Crisfield, Md.
85995	K. F. D. M.	Sch.	Gracie D. Buchanan	1,140	1,083	194.6	40.0	18.1	1888	Bath, Me	New York, N. Y.
90857	J. R. P. C.	Sch.	[4] Gracie D. Chambers	379	360	133.5	33.0	9.7	1875	Guilford, Conn	Do.
86132		Sch.	Gracie E. Freeman	12	12	39.0	15.0	5.0	1890	Essex, Mass	Boston, Mass.
86015		Slp.	Gracie and Emily	9	9	33.5	14.4	3.8	1888	Patchogue, N. Y	Patchogue, N. Y.
85375		Sch.	Graham Brothers	81	77	81.0	20.0	7.0	1874	Howard, Wis	Milwaukee, Wis.
10445		Slp.	Graham's Polley	52	50	63.0	23.0	6.6	1857	Brooklyn, N. Y	New York, N. Y.
86293		Sch.	Grampian	844	802	218.0	38.0	13.2	1894	West Bay City, Mich	Port Huron, Mich.

[1] Formerly U. S. S. Search.

[2] Formerly schooner John Henry.

[3] Formerly schooner Mary C. Arnold.

MERCHANT SAILING VESSELS OF THE UNITED STATES—Continued.

Official No.	Signal letters.	Rig.	Name of vessel.	Gross tonnage.	Net tonnage.	Length.	Breadth.	Depth.	When built.	Where built.	Home port (where permanent document issues).
						Feet.	*Feet.*	*Feet.*			
10624	.....	Slp.	Grampus	12	11	36.3	15.3	4.0	.....	Greenport, N. Y	Greenport, N. Y.
86276	K. N. M. H.	Sch. y.	Grampus	47	45	72.6	18.0	9.8	1893	Essex, Mass	New York, N. Y.
86317	.....	Sch.	Granada	1,729	1,643½	247.0	40.0	21.6	1895	West Bay City, Mich	Port Huron, Mich.
85332	.....	Sch.	Granger	43	40	60.0	23.0	4.6	1874	San Francisco, Cal	San Francisco, Cal.
85430	.....	Sch.	Granger	58	55	65.0	22.3	4.4	1875	Hickey Lodge, Oreg	Do.
10947	.....	Sch.	Grape Shot	29	28	51.8	18.5	5.6	1856	Sayville, N. Y	Richmond, Va.
85096	.....	Slp.	Grape Shot	12	11	38.0	14.0	4.1	1870	Tappahannock, Va	Norfolk, Va.
86067	.....	Slp.	Grape Shot	18	17	66.4	12.4	2.2	1886	Washington, D. C	Washington, D. C.
10566	.....	Sch.	Gratitude	23	14	53.2	16.3	5.6	1855	Philadelphia, Pa	Bridgeton, N. J.
10889	.....	Slp.	Gray Eagle	12	11	35.7	15.3	4.2	1868	New Haven, Conn	Coldspring, N. Y.
85359	.....	Slp.	Gray Hound	6	6	32.5	12.4	3.1	1872	Baltimore, Md	Annapolis, Md.
85087	.....	Slp.	Gray Jacket	7	7	35.0	11.9	2.8	1870	Wishhart Point, Va	Chincoteague, Va.
85439	.....	Sch.	Grayling	14	13	39.0	11.6	4.0	1875	Sandbeach, Mich	Grand Haven, Mich.
85775	E. B. G. S.	Sch. y.	Grayling	66	62	82.6	23.0	8.2	1883	Brooklyn, N. Y	New York, N. Y.
86145	K. J. L. T.	Sch.	Grayling	121	87	97.8	24.4	10.4	1891	Essex, Mass	Gloucester, Mass.
85007	J. G. L. C.	Shp.	Great Admiral	1,575	1,401	214.2	40.3	25.2	1869	Boston, Mass	New York, N. Y.
86389	.....	Slp.	Great Northern	5	5	25.0	9.2	3.4	1896	West Seattle, Wash	Seattle, Wash.
10403	.....	Sch.	Green Co. Tanner	92	87	75.0	27.5	6.6	1832	Catskill, N. Y	Albany, N. Y.
85684	.....	Sch.	Green Hill	74	70	74.2	23.6	6.6	1881	Green Hill, Md	Crisfield, Md.
86133	K. J. L. C.	Sch.	Greenleaf Johnson	390	370	141.5	35.0	12.6	1891	Bridgeport, Conn	New Haven, Conn.
86223	.....	Cat. y.	Greta	7	6	29.5	12.6	3.3	1889	Newport, R. I	New York, N. Y.
86052	.....	Slp.	Gretchen	10	10	39.3	13.7	5.4	1889	Peekskill, N. Y	Greenport, N. Y.
86093	.....	Slp.	Gretchen	8	8	25.2	12.3	5.2	1882	Dorchester, Mass	Boston, Mass.
10096	.....	Sch.	Grey Hound	28	26	52.0	16.6	5.0	1855	Vinalhaven, Me	North Haven, Me.
10361	H. J. F. L.	Bk.	Grey Hound	177	169	95.0	24.4	12.2	1851	New Bedford, Mass	New Bedford, Mass.
85224	.....	Sch.	Grey Hound	36	34	78.5	17.8	3.4	1872	Keyport, N. J	Perth Amboy, N. J.
85226	.....	Sch.	Grey Hound	13	13	44.0	15.0	4.0	1872	Mathews County, Va	Newport News, Va.
85658	.....	Lgr.	Grey Hound	10	9	41.8	12.9	3.4	1881	New Orleans, La	Shieldsboro, Miss.
86341	.....	Slp.	Greyhound	8	8	37.0	13.2	3.2	1894	Patchogue, N. Y	Patchogue, N. Y.
11686	.....	Sch.	[1]Grover Cleveland	51	48	56.4	20.2	6.6	1846	Lyme, Conn	Port Jefferson, N. Y.
85911	.....	Lgr.	Grover Cleveland	9	5	40.9	13.0	3.7	1885	New Orleans, La	New Orleans, La.
85950	.....	Sch.	Grover Cleveland	8	8	38.0	14.8	3.8	1887	Mobile, Ala	Shieldsboro, Miss.
86099	.....	Sch.	Grover Cleveland	35	22	59.1	19.4	5.7	1890	Bridgeton, N. J	Bridgeton, N. J.
86257	.....	Sch.	Grover Cleveland	7	6	39.2	9.9	3.0	1893	Sarasota, Fla	Tampa, Fla.
85940	.....	Slp.	Growler	9	8	31.2	14.1	3.4	1886	Bayshore, N. Y	Patchogue, N. Y.
86206	.....	Sch. y.	Growler	5	5	26.0	11.0	3.9	1892	Boston, Mass	Boston, Mass.
10896	J. F. D. V.	Bk.	Guardian	1,123	1,030	173.0	38.8	23.5	1863	Damariscotta, Me	Port Townsend, Wash.
10181	.....	Sch.	Guess	15	14	44.0	12.8	5.9	.....	.....	Rockland, Me.
10319	.....	Sch.	Guide	55	52	71.0	19.0	6.0	1862	St. Joseph, Mich	Port Huron, Mich.
10372	.....	Sch.	Guide	38	36	63.4	17.9	5.2	.....	.....	Greenport, N. Y.
85340	.....	Sch.	Guide	15	14	42.8	15.5	5.5	1874	Marco, Fla	Key West, Fla.
85970	K. D. T. W.	Sch.	Guide	144	137	126.0	26.7	7.4	1887	San Francisco, Cal	San Francisco, Cal.
86141	K. J. L. D.	Slp. y.	Guide	8	8	34.0	11.8	4.9	1889	Brooklyn, N. Y	New York, N. Y.
86335	.....	Sch.	Guide	8	6	34.4	12.5	3.6	1895	Biloxi, Miss	Shieldsboro, Miss.
85506	.....	Slp.	Guiding Star	11	11	33.9	14.6	3.9	1877	Greenwich, Conn	New York, N. Y.
85792	.....	*Sch.	Guiding Star	31	30	65.2	17.0	3.3	1883	Erin, Mich	Sandusky, Ohio.
10344	.....	Sch.	Guido	135	129	114.9	24.7	7.3	1856	Manitowoc, Wis	Chicago, Ill.
145170	.....	Slp.	[2]Gulnair	12	11	32.3	12.3	4.5	1878	Dorchester, Mass	Boston, Mass.
85913	.....	Slp.	Gulnare	5	5	23.0	10.0	3.5	1886	Key West, Fla	Tampa, Fla.
86166	K. J. S. P.	Slp. y.	Gulnare	23	22	46.0	15.2	6.3	1891	Mariner Harbor, N. Y	New York, N. Y.
85085	.....	Sch. y.	Gundred	19	18	48.3	14.2	7.5	1887	Boston, Mass	Boston, Mass.
85839	.....	Slp. y.	Gurnard	10	10	32.7	14.0	4.5	1883	Brooklyn, N. Y	New York, N. Y.
86217	.....	Sch.	Gus Simpson	27	18	41.0	18.0	3.0	1892	Bayou Talla, Miss	Shieldsboro, Miss.
85703	.....	Slp.	Guss	6	6	38.0	12.0	2.4	1874	Moriches, N. Y	Patchogue, N. Y.
85556	.....	Sch.	Gussie	11	10	38.0	13.7	3.3	1865	New York, N. Y	New York, N. Y.
86089	.....	Slp.	Gussie B	5	5	29.0	13.0	3.6	1890	Port Monmouth, N. J	Perth Amboy, N. J.
85510	.....	Sch.	Gussie Hodson	15	10	42.0	16.3	4.6	1877	Somerset County, Md	Chincoteague, Va.
86395	.....	Cat.	Gussie Speck	6	6	29.8	12.2	3.4	1897	Port Republic, N. J	Tuckerton, N. J.
86114	.....	Slp.	Gussie B. Spalding	6	6	31.0	12.2	4.0	1890	Patchogue, N. Y	Patchogue, N. Y.
86148	.....	Cat.	Gussie H. Smith	6	5	31.0	12.8	3.1	1887	....do	Do.
10431	.....	Slp.	Gustavas A. Ratz	22	21	46.0	17.2	4.4	1858	Bergen, N. J	Norfolk, Va.
86304	.....	Slp.	Guy	5	5	36.2	11.3	2.7	1894	Marion, Md	Crisfield, Md.
85602	J. T. N. M.	Bk.	Guy C. Goss	1,572	1,429	213.9	39.8	24.0	1879	Bath, Me	New Bedford, Mass.
86190	.....	Slp.	Gyda	6	6	32.0	10.9	4.8	1892	Tacoma, Wash	Seattle, Wash.
85888	.....	Sch.	Gypsy	10	9	48.1	14.2	3.0	1885	St. Michaels, Md	Norfolk, Va.
85975	.....	Slp.	Gypsy	5	5	25.2	10.4	3.6	1887	Atlantic City, N. J	Somers Point, N. J.
86019	.....	Slp. y.	Gypsy	7	7	29.4	12.5	3.3	1888	Brooklyn, N. Y	Key West, Fla.
86050	.....	*Slp.	Gypsy	15	14	43.0	16.0	3.6	1888	Penobscot, Me	Castine, Me.
86071	.....	Slp.	Gypsy	16	10	40.3	16.6	4.5	1889	Dividing Creek, N. J	Bridgeton, N. J.
86139	.....	*Slp.	Gypsy	16	15	48.6	12.5	2.4	1891	Washington, D. C	Washington, D. C.
80404	.....	Sch.	Gypsy	10	7	41.2	15.4	3.2	1897	Fowl River, Ala	Mobile, Ala.
86410	.....	Slp.	Gypsy	8	7	31.0	12.0	4.4	1898	Riverhead, N. Y	Sag Harbor, N. Y.
			H.								
96286	.....	Slp.	H. McDonald	9	8	34.2	10.4	5.6	1882	Boston, Mass	Brooklin, Me.
95295	.....	Sch.	H. Bendel	73	70	71.5	25.6	5.5	1874	San Francisco, Cal	San Francisco, Cal.
11156	H. J. S. P.	Sch.	H. Curtis	124	118	84.4	24.2	8.5	1850	Harrington, Me	Deer Isle, Me.

[1] Formerly schooner Henry Clay.

[2] Formerly schooner Teddie.

MERCHANT SAILING VESSELS OF THE UNITED STATES—Continued.

Official No.	Signal letters.	Rig.	Name of vessel.	Gross tonnage.	Net tonnage.	Length.	Breadth.	Depth.	When built.	Where built.	Home port (where permanent document issues).
						Feet.	*Feet.*	*Feet.*			
96020	.....	Sch.	H. Hill	7	7	36.0	10.5	3.0	1889	Hunting Quarters, N. C.	Newbern, N. C.
96383	.....	Slp. y.	H. Lindsay	17	17	36.7	14.5	6.3	1897	Chelsea, Mass	Boston, Mass.
95588	.....	*Sch.	H. Marwitz	14	14	40.6	14.3	4.2	1880	Matagorda, Tex	Port Lavaca, Tex.
11185	.....	Sch.	H. Rand	124	118	106.5	23.6	7.6	1856	Manitowoc, Wis	Milwaukee, Wis.
96218	.....	Sch.	H. A. Barr	1,110	1,063	217.0	35.0	16.9	1893	West Bay City, Mich	Cleveland, Ohio.
95710	.....	Sch.	H. A. Benson	13	13	45.4	11.2	3.6	1882	Sebewaing, Mich	Marquette, Mich.
95913	.....	Sch.	H. A. Emery	67	64	73.4	19.3	6.2	1887	West Bay City, Mich	Port Huron, Mich.
95877	.....	Sch.	H. A. Hawgood	1,276	1,212	234.0	39.8	16.3	1886	....do	Cleveland, Ohio.
11138	.....	*Sch.	H. A. Richmond	208	198	120.2	25.2	9.1	1861	Buffalo, N. Y	Chicago, Ill.
95017	.....	Sch.	H. A. Russell	11	9	38.5	13.2	5.5	1869	Rockland, Me	Machias, Me.
95750	K. B. G. F.	Bg.	H. B. Hussey	545	446	160.6	36.2	12.3	1883	Richmond, Me	Bath, Me.
95958	.....	Sch.	H. B. Lane	10	7	42.0	13.4	3.7	1888	Newbern, N. C	Newbern, N. C.
95794	.....	Sch.	H. C. Alvey	26	18	63.6	18.0	4.9	1884	Pocomoke City, Md	Newport News, Va.
95340	.....	Slp.	H. C. Gullick	7	6	34.8	11.3	3.2	1874	Yorktown, Va	Norfolk, Va.
42652	.....	Sch.	H. C. Sprague	316	300	145.4	29.9	9.0	1850	South Rockwood, Mich	Toledo, Ohio.
11200	.....	Sch.	H. C. Winslow	252	239	137.7	25.8	10.2	1853	Black River, Ohio	Chicago, Ill.
95991	K. G. F. C.	Sch.	H. C. Wright	290	275	130.0	31.0	10.0	1889	Fairhaven, Cal	San Francisco, Cal.
96393	K. N. H. J.	Sch.	H. D. Bendixsen	641	570	173.5	37.4	13.5	1898	.... do	Do.
11802	.....	Sch.	H. D. Fernandis	30	29	56.3	20.2	4.6	1867	Talbot County, Md	Baltimore, Md.
96266	.....	Sch.	H. D. Moore	143	136	103.3	24.5	7.7	1874	Saugatuck, Mich	Milwaukee, Wis.
11577	.....	Sch.	H. D. Root	116	110	94.4	23.6	7.2	1863	Black River, Ohio	Cleveland, Ohio.
95254	.....	Slp.	H. D. Starr	5	5	31.8	12.0	3.0	1874	Lavaca River, Tex	Rockport, Tex.
95072	.....	Slp.	H. E. Thompson	12	11	36.0	13.6	6.0	1870	Charleston, S. C	Charleston, S. C.
96022	K. G. Q. R.	Sch.	H. E. Thompson	683	602	153.4	32.5	18.1	1889	Machias, Me	Machias, Me.
96007	.....	Slp.	H. F. Hilderbrandt	5	5	28.7	12.9	3.3	1887	Patchogue, N. Y	Patchogue, N. Y.
95895	.....	Sch.	H. F. Lankford	10	9	53.0	14.3	3.2	1886	Somerset County, Md	Crisfield, Md.
11762	.....	Sch.	H. G. Cleveland	264	251	137.2	25.8	10.4	1867	Black River, Ohio	Cleveland, Ohio.
95845	.....	Slp.	H. H. Adams	90	86	88.4	17.6	7.2	1885	Champlain, N. Y	Burlington, Vt.
95803	.....	Sch.	H. H. Meekins	19	11	46.8	15.8	4.7	1881	Philadelphia, Pa	Philadelphia, Pa.
95051	.....	Slp.	H. J. Bishop	21	20	49.4	16.9	4.4	1870	South Haven, N. Y	Patchogue, N. Y.
11985	.....	Sch.	H. J. Webb	431	410	167.0	28.0	11.0	1869	Vermilion, Ohio	Albany, N. Y.
95841	.....	Slp.	H. K. Mulford	16	9	40.1	15.5	4.6	1885	Bridgeton, N. J	Bridgeton, N. J.
95778	.....	Sch.	H. K. Price	52	39	65.2	23.2	6.4	1883	Pocomoke City, Md	Baltimore, Md.
96333	.....	Cat.	H. K. Roe	6	6	28.2	12.0	3.1	1883	Islip, N. Y	Patchogue, N. Y.
95377	.....	Sch.	H. L. James	115	109	93.0	27.0	7.2	1875	Dorchester County, Md	Norfolk, Va.
95945	.....	Sch.	H. L. Steelman	19	11	43.1	16.5	4.1	1888	Estelville, N. J	Bridgeton, N. J.
95927	.....	Sch.	H. L. Tall	10	9	51.0	13.0	3.6	1887	Somerset County, Md	Crisfield, Md.
95911	.....	Sch.	H. M. Avery	33	31	60.5	16.9	5.8	1887	South Haven, Mich	Grand Haven, Mich.
95719	.....	Sch.	H. M. Rowe	39	37	66.0	21.4	5.6	1882	Dorchester, Md	Crisfield, Md.
11261	.....	Sch.	H. M. Somers	31	29	51.3	19.3	5.3	1866	English Creek, N. J	Philadelphia, Pa.
42287	.....	*Sch.	H. N. Conklin	484	463	146.0	35.8	12.0	1878	New Baltimore, N. Y	Hartford, Conn.
96150	.....	Sch.	H. N. Emilie	36	34	65.0	14.0	6.5	1891	Grand Marais, Minn	Duluth, Minn.
11906	.....	Sch.	H. P. Barnes	30	21	53.5	18.1	5.9	1865	Somerset County, Md	Cape Charles, Va.
95077	.....	Sch.	H. P. Barnes	22	21	56.6	19.9	4.9	1870	Rehoboth, Md	Do.
95095	.....	Sch.	H. P. Barnes	39	29	57.8	20.5	5.5	1870	Baltimore, Md	Baltimore, Md.
96282	.....	Sch.	H. P. Brown	18	17	45.0	13.4	3.6	1894	Avon, N. C	Newbern, N. C.
11223	.....	Sch.	H. S. Boynton	86	82	74.0	21.6	9.5	1858	Trenton, Me	Rockport, Me.
95792	K. C. H. V.	Sch.	H. S. Lanfair	402	346	138.0	32.7	10.0	1884	Baltimore, Md	Baltimore, Md.
96193	.....	Sch.	H. S. Morgan	18	17	53.0	16.1	4.4	1892	Rockhall, Md	Do.
95587	.....	Sch.	H. T. Beacham	41	39	65.0	20.0	5.5	1880	Baltimore, Md	Do.
11764	J. B. R. T.	Sch.	H. T. Hedges	239	227	104.7	28.1	8.1	1868	Wilmington, Del	Bristol, R. I.
95122	.....	Sch.	H. V. Duryea	53	50	72.0	22.2	5.0	1871	Nyack, N. Y	New York, N. Y.
95202	.....	Sch.	H. W. Cushman	36	34	55.3	19.3	5.7	1872	Mount Desert, Me	Mount Desert Ferry, Me.
95299	.....	Sch.	H. W. Laws	56	53	69.3	23.8	4.5	1874	Greensboro, Md	Wilmington, Del.
95414	.....	Sch.	H. W. Sage	848	805	203.0	35.6	13.0	1875	Bangor, Mich	Buffalo, N. Y.
11947	.....	Sch.	H. W. Thomas	11	10	42.0	14.0	4.0	1847	Annamessex, Md	Onancock, Va.
96380	.....	Sch.	H. Hansel Tyler	5	5	39.2	13.3	2.6	1896	Fishing Creek, Md	Crisfield, Md.
96092	.....	Sch.	H. J. E. Levy	17	16	54.2	20.1	4.0	1890	New Orleans, La	New Orleans, La.
96251	.....	Slp.	H. & H.	9	8	35.1	12.7	2.7	1893	Dresden, Me	Bath, Me.
95579	J. T. P. H.	Sch.	H. & J. Blenderman	497	472	145.6	34.0	16.3	1879	Port Jefferson, N. Y	New York, N. Y.
96328	K. M. R. P.	*Sch.	Hackensack	875	791	192.0	34.7	16.4	1896	Noank, Conn	Do.
96222	.....	Ywl.	Hadassah	8	7	38.4	9.6	8.2	1893	Bristol, R. I	Bristol, R. I.
95738	.....	Sch.	Haddie	32	22	57.0	20.4	4.9	1883	Goshen, N. J	Bridgeton, N. J.
96107	.....	Slp.	Ha-Ha	7	6	25.9	12.5	4.0	1889	Harwich, Mass	Dennis, Mass.
11135	.....	Slp.	Haidee	11	10	32.5	12.9	4.2	1867	Bristol, R. I	Newport News, Va.
95172	K. C. G. V.	Sch. y.	Halcyon	67	63	80.2	23.8	7.5	1866	Port Jefferson, N. Y	New York, N. Y.
95668	J. V. R. C.	Sch.	Halcyon	293	278	133.2	32.0	10.0	1881	Eureka, Cal	San Francisco, Cal.
95961	.....	Sch.	Halcyon	27	26	52.4	14.8	5.9	1888	Essex, Mass	Pensacola, Fla.
96128	.....	Slp. y.	Halcyon	6	6	27.8	11.0	4.8	1887	Newport, R. I	Newport, R. I.
96188	.....	Slp.	Halcyon	6	6	30.9	13.0	2.9	1885	Amityville, N. Y	Patchogue, N. Y.
96341	.....	Sch. y.	Halcyon	12	12	29.7	12.4	8.2	1896	Seattle, Wash	Seattle, Wash.
11616	.....	Slp.	Half Moon	41	39	47.0	21.0	6.6	1853	New York, N. Y	New York, N. Y.
95260	.....	Sch.	Halsted	496	471	171.1	33.4	12.4	1873	Little Sturgeon, Wis	Marquette, Mich.
96131	.....	Sch.	Hallie K	10	9	53.0	15.6	4.0	1891	Solomons, Md	Baltimore, Md.
11275	H. J. T. D.	Sch.	Hamburg	183	173	102.1	26.1	9.0	1865	East Machias, Me	Machias, Me.
26477	H. S. P. R.	Shp.	[1] Hamilton Fish	1,628	1,581	200.0	40.0	19.0	1856	Waldoboro, Me	New York, N. Y.

[1] Formerly ship Wm. F. Storer.

MERCHANT SAILING VESSELS OF THE UNITED STATES—Continued.

Official No.	Signal letters.	Rig.	Name of vessel.	Gross tonnage.	Net tonnage.	Length.	Breadth.	Depth.	When built.	Where built.	Home port (where permanent document issues).
						Feet.	*Feet.*	*Feet.*			
11879	.....	Sch.	Hamlet	26	24	49.0	17.5	4.8	1867	Bellport, N. Y	Patchogue, N. Y.
96069	.....	Sch.	Hamlet	13	9	56.0	14.5	3.3	1890	Fishing Island, Md	Baltimore, Md.
96319	K.M.N.H.	*Sch.	Hammond	693	613	178.2	35.0	14.2	1895	Noank, Conn	Philadelphia, Pa.
11908	.....	Sch.	Hampton	28	26	53.0	17.0	5.0	1855	Somerset County, Md	Baltimore, Md.
95535	.....	Sch.	Hampton	8	7	52.0	8.0	3.0	1878	Lancaster, Va	Tappahannock, Va.
95008	J.H.C.K.	Bkn.	Hancock	412	348	121.5	29.5	11.6	1869	Bucksport, Me	Boston, Mass.
96177	.....	Slp. y.	Handsel	6	6	37.8	9.4	4.1	1892	Bristol, R. I	Do.
95283	.....	Sch.	Handy Boy	26	25	61.0	17.2	3.0	1874	Harrison, Mich	Duluth, Minn.
96100	.....	Sch.	Hannah	5	5	35.0	10.6	3.3	1891	Smyrna, N. C	Beaufort, N. C.
96102	.....	Sch.	Hannah	9	8	34.0	12.8	4.1	1884	Old River, Tex	Galveston, Tex.
96008	.....	Cat.	Hannah B	5	5	25.5	11.5	4.0	1883	Hyannis, Mass	New Bedford, Mass.
11059	.....	Sch.	Hannah D	74	72	66.0	21.6	7.6	1850	Easthaven, Conn	Bath, Me.
95439	.....	Slp.	Hannah D	13	8	39.7	14.8	4.6	1875	Glenwood, N. Y	Cape Charles, Va.
95487	.....	Slp.	Hannah J	6	6	39.0	9.5	2.6	1877	Pleasantville, N. J	Somers Point, N. J.
95677	.....	Sch.	Hannah M	7	6	34.3	11.6	2.6	1882	English Creek, N. J	Do.
11538	H.K.D.W.	Sch.	Hannah Blackman	142	135	91.5	26.5	8.0	1856	Tuckahoe, N. J	New London, Conn.
11263	.....	Sch.	Hannah Champion	74	70	72.6	25.5	6.2	1866	.....do	Somers Point, N. J.
95058	.....	Sch.	Hannah Coomer	95	90	82.3	22.8	8.0	1870	East Boston, Mass	Bucksport, Me.
11333	.....	Sch.	Hannah Grant	71	67	73.0	20.3	8.2	1847	Newburyport, Mass	Machias, Me.
96162	.....	Sch.	Hannah Mulford	18	11	44.4	16.4	5.0	1892	Dividing Creek, N. J	Bridgeton, N. J.
95150	.....	Sch.	Hannah E. Brown	97	92	98.0	27.1	8.1	1871	Newburg, N. Y	New York, N. Y.
95810	K.C.N.V.	Sch.	Hannah F. Carleton	225	189	103.3	30.0	10.6	1884	Pembroke, Me	Machias, Me.
95186	.....	Sch.	Hannah and Ida	40	26	61.5	20.1	5.2	1872	Mauricetown, N. J	Bridgeton, N. J.
96257	.. ..	Slp.	Hannie B. Gibson	14	8	37.3	15.8	3.1	1893	Port Norris, N. J	Do.
95383	.....	Sch.	Hanover	23	22	52.0	15.9	4.4	1875	Baltimore, Md	Newport News, Va.
96042	.....	*Sch.	Happy Boy	30	29	65.0	18.0	3.6	1890	Grossepointe, Mich	Detroit, Mich.
96331	.....	Sch. y.	Happy Home	40	40	42.4	14.6	7.6	1896	Charlevoix, Mich	Grand Haven, Mich.
95315	J. Q. B. H.	Sch.	Harbeson Hickman	440	418	140.5	32.0	15.0	1874	Milford, Del	Philadelphia, Pa.
95916	K. D. S. L.	Sch. y.	Harbinger	45	43	67.8	19.3	7.9	1884	South Boston, Mass	Providence, R. I.
11257	.....	Sch.	Hard Chance	75	62	73.6	23.3	7.6	1855	Gloucester, Mass	Salem, Mass.
11584	.....	Sch.	Hard Times	28	26	66.4	18.8	3.5	1867	Galveston, Tex	Galveston, Tex.
96291	.....	Ywl.	Hard Times	10	12	41.5	14.2	3.8	1895	Bay St. Louis, Miss	Shieldsboro, Miss.
11099	.....	Slp.	Hardscrabble	46	43	57.0	20.4	5.7	1850	Quincy, Mass	Boston, Mass.
95234	.....	Sch.	Harford Bell	35	25	63.0	21.2	5.2	1873	Baltimore, Md	Baltimore, Md
96116	K. J. P. N.	Sch.	Harland W. Huston	180	171	125.2	23.6	7.4	1891	Bethel, Del	Seaford, Del.
11445	.....	Slp.	Harmon Simes	12	12	40.0	18.0	4.0	1866	Staten Island, N. Y	New York, N. Y.
96114	.....	Sch.	Harold	718	682	190.0	34.0	13.0	1891	West Bay City, Mich	Port Huron, Mich.
96119	.....	Slp. y.	Harold E	6	6	24.9	12.4	3.8	1891	Orleans, Mass	Boston, Mass.
96081	.....	Slp.	Harold K	8	7	35.0	13.6	3.8	1889	Patchogue, N. Y	Patchogue, N. Y.
96305	.....	Slp. y.	Harold W. D.	7	7	25.0	12.5	4.4	1895	East Providence, R. I	Providence, R. I.
95730	J.W.R.V.	Sch.	Harold B. Cousens	379	360	139.0	34.0	11.6	1882	Boston, Mass	Boston, Mass.
95768	K. B. P. L.	Sch.	Harold C. Beecher	363	306	127.0	33.0	12.4	1883	Madison, Conn	New Haven, Conn.
96248	K. L. S. R.	Sch.	Harold J. McCarty	312	297	153.1	31.8	9.1	1893	Bath, Me	Bath, Me.
96073	K.H.P.M.	Sch.	Harold L. Berry	119	113	67.4	26.3	6.9	1890	Georgetown, Me	Do.
95215	.....	Slp.	Harp	13	12	37.6	16.0	4.0	1873	Darien, Conn	Greenport, N. Y.
95498	.....	Slp.	Harp	5	5	30.4	11.2	2.4	1877	Norfolk, Va	Norfolk, Va.
96290	.....	Sch.	Harp	39	37	67.5	21.6	4.8	1895	Kinsale, Va	Alexandria, Va.
96117	.....	Slp.	Harpalyce	6	6	27.0	10.0	5.3	1885	Bremen, Me	Deer Isle, Me.
96183	.....	Slp. y.	†Harpoon	28	27	52.1	16.3	7.5	1891	Salem, Mass	Boston, Mass.
95550	.....	Sch.	Harrie M. Young	12	11	37.5	12.7	4.7	1879	Kennebunk, Me	Provincetown, Mass.
96043	.....	Slp.	Harrie and Georgie	5	5	33.0	11.0	5.8	1890	Friendship, Me	Brooklin, Me.
11272	.....	Sch.	Harriet	93	80	74.0	22.7	7.9	1840	Barnstable, Mass	Calais, Me.
11768	.....	Sch.	Harriet	16	16	41.2	15.0	4.5	1867	Westerly, R. I	Hartford, Conn.
95565	.....	Slp. y.	Harriet	11	11	37.2	13.4	4.1	1879	Rye, N. Y	New York, N. Y.
95577	.....	Slp. y.	Harriet	8	8	34.0	13.8	3.6	1879	Islip, N. Y	Mount Desert Ferry, Me.
96359	.....	Cat	Harriet	5	5	26.4	12.0	3.3	1891	Cape May, N. J	Bridgeton, N. J.
96011	.....	Slp.	Harriet C	10	9	33.0	12.8	4.0	1889	Keyport, N. J	Perth Amboy, N. J.
95504	J. S. T. H.	Bg.	Harriet G	252	128	130.2	28.0	10.5	1878	Norfolk, Va	New York, N. Y.
96068	.....	Slp.	Harriet Ann	8	8	35.2	11.9	4.0	1890	Harris Neck, Ga	Savannah, Ga.
11651	.....	Slp.	Harriet Elmer	12	7	35.0	13.0	3.0	1853	Cedarville, N. J	Bridgeton, N. J.
95061	.....	Sch.	Harriet Howarth	41	39	62.2	20.7	6.6	1870	Somerset County, Md	Tappahannock, Va.
11273	.....	Sch.	Harriet Rogers	56	54	64.7	21.1	6.3	1846	Freeport, Me	Southwest Harbor, Me.
11250	.....	Sch.	Harriet Samantha	58	55	68.4	21.1	6.7	1859	Gloucester, Mass	Rockport, Me.
11784	.....	Slp.	Harriet Smith	27	26	52.0	18.0	6.0	1851	Islip, N. Y	Annapolis, Md.
95832	K. C. T. S.	Sch.	Harriet C. Kerlin	517	458	143.0	35.0	14.7	1884	Leesburg, N. J	Bridgeton, N. J.
96161	K. L. F. N.	Sch.	Harriet C. Whitehead	222	211	119.6	31.3	8.0	1892	Waterford, Conn	Providence, R. I.
95062	....	Sch.	Harriet E. Ford	50	47	69.2	22.2	7.0	1870	Somerset County, Md	Tappahannock, Va.
11217	.....	Slp.	Harriet E. Loundes	12	7	38.4	15.4	4.3	1861	Northport, N. Y	Bridgeton, N. J.
95224	.....	Sch.	Harriet H. Lippincott	27	17	50.5	18.5	5.2	1873	Salem, N. J	Do.
11499	.....	Slp.	Harriet M. Laskey	22	21	48.4	17.2	4.5	1858	Bergen, N. J	Tappahannock, Va.
11295	.....	Sch.	Harriet P. Ely	62	58	70.6	23.5	5.9	1862	Norwalk, Conn	Crisfield, Md.
11801	J. C. H. R.	Sch.	Harriet S. Brooks	231	219	108.0	29.5	8.1	1867	Smyrna, Del	Bath, Me.
95265	J. P. B. Q.	Bkn.	Harriet S. Jackson	497	449	140.0	32.4	16.2	1874	Yarmouth, Me	New York, N. Y.
95995	.....	Sch.	Harris Brothers	22	21	52.0	15.3	3.4	1889	Key West, Fla	Key West, Fla.
95280	.....	Slp.	Harrison T. Smith	10	10	42.8	13.0	3.0	1873	Islip, N. Y	Perth Amboy, N. J.

† Composite.

MERCHANT SAILING VESSELS OF THE UNITED STATES—Continued.

Official No.	Signal letters.	Rig.	Name of vessel.	Gross tonnage.	Net tonnage.	Length.	Breadth.	Depth.	When built.	Where built.	Home port (where permanent document issues).
						Feet.	*Feet.*	*Feet.*			
95426	.....	Sch.	Harry	24	23	52.0	19.0	3 5	1876	San Francisco, Cal	San Francisco, Cal.
95973	.....	Sch.	Harry	5	5	30.4	10.5	4.0	1888	Lewes, Del	Wilmington, Del.
96312	.....	Sch.	Harry	8	8	38.2	12.8	3.2	1895	Whitfield, Fla	Pensacola, Fla.
96349	.....	Slp.	Harry C	6	6	30.5	11.8	3.0	1895	Rockaway Beach, N. Y	New York, N. Y.
95489	.....	Sch.	Harry Bruce	5	5	45.0	11.6	2.8	1877	Crisfield, Md	Alexandria, Va.
96253	.....	Sch.	Harry Gerdes	7	6	39.6	13.0	3.2	1893	Biloxi, Miss	Shieldsboro, Miss.
96076	K. H. Q. G.	Sch.	Harry Knowlton	317	277	128.7	33.5	11.1	1890	Tottenville, N. Y	New York, N. Y.
11311	H. J. T. P.	Sch.	Harry Landell	239	227	127.0	30.9	9.3	1866	North Belleville, N. J	Newark, N. J.
96281	.....	Sch.	Harry Lay	9	9	37.0	14.2	3.4	1894	Fowl River, Ala	Mobile, Ala.
96108	.....	Slp.	Harry Marsh	13	12	39.2	15.1	4.3	1891	Charleston, S. C	Charleston, S. C.
95614	J. T. W. P.	Sch.	Harry Messer	627	551	153.7	35.5	15.8	1880	Bath, Me	Boston, Mass.
95038	.....	Sch.	Harry Montiel	9	8	37.8	13.2	3.8	1870	Duxbury, Mass	South Dennis, Mass.
95101	J. K. S. M.	Bk.	Harry Morse	1,365	1,241	198.2	37.5	23.8	1871	Bath, Me	San Francisco, Cal.
95160	.....	Slp.	Harry Mortimer	12	12	37.7	15.4	4.2	1871	Bayshore, N. Y	Newport News, Va.
95715	J. W. L. P.	Sch.	Harry Prescott	433	411	140.0	34.0	11.6	1882	Bath, Me	New Haven, Conn.
95400	J. R. H. P.	Bg.	Harry Smith	520	494	134.1	30.9	17.2	1875	Bangor, Me	New York, N. Y.
95923	.....	Sch.	Harry Young	6	6	34.0	10.6	4.2	1885	Petersburg, N. J	Somers Point, N. J.
96315	K. M. L. G.	Sch.	Harry A. Berwind	996	910	191.7	38.2	17.4	1895	Millbridge, Me	Philadelphia, Pa.
95187	J. M. P. H.	Sch.	Harry B. Diverty	175	166	110.3	23.0	8.6	1873	Dennisville, N. J	Bridgeton, N. J.
95539	J. T. F. N.	Sch.	Harry B. Ritter	643	587	141.0	35.4	17.5	1878	Mauricetown, N. J	Philadelphia, Pa.
95721	.....	Sch.	Harry C. Brown	18	17	58.6	15.8	4.4	1882	Crisfield, Md	Cape Charles, Va.
95746	.....	Sch.	Harry C. Chester	75	71	74.7	23.0	6.9	1883	East Machias, Me	Boston, Mass.
95055	J. K. D. P.	Sch.	Harry C. Shepherd	213	203	108.6	29.8	8.7	1870	Mays Landing, N. J	Somers Point, N. J.
95369	.....	Slp.	Harry D. Hazard	5	5	29.0	11.5	3.0	1872	Patchogue, N. Y	Patchogue, N. Y.
95813	K. C. P. H.	Sch.	Harry G. French	100	67	87.3	23.5	8.5	1884	Essex, Mass	Gloucester, Mass.
96021	K. G. P. L.	Sch.	Harry L. Belden	123	117	94.2	25.4	9.8	1889	do	Boston, Mass.
95198	J. L. V. Q.	Sch.	Harry L. Whiton	481	457	134.7	32.9	15.2	1873	Duxbury, Mass	Do.
96077	K. H. Q. L.	Sch.	Harry W. Haynes	295	250	129.3	31.0	9.8	1890	Ellsworth, Me	Ellsworth, Me.
95905	.....	Sch.	Harry and Charley	34	32	71.3	20.9	3.2	1887	Washington, D. C	Alexandria, Va.
96211	.....	Sch.	Harry and Charlie	15	9	42.0	16.2	4.7	1893	Leesburg, N. J	Bridgeton, N. J.
96140	K. L. C. G.	Sch.	Harry and Grace Reynolds	405	348	142.6	33.0	13.2	1891	New Haven, Conn	Philadelphia, Pa.
96213	.....	Slp.	Harry and Willie	14	8	39.6	15.7	4.0	1893	Leesburg, N. J	Bridgeton, N. J.
96139	K. L. B. M.	Sch.	Harvard	112	76	95.4	23.6	10.4	1891	Essex, Mass	Gloucester, Mass.
95010	.....	Slp.	Harvest	51	51	61.0	23.0	6.3	1839	Mamaroneck, N. Y	New York, N. Y.
96096	.....	Sch.	Harvest	25	24	54.6	17.0	4.4	1891	Lockwoods Folly, N. C	Wilmington, N. C.
95047	.....	Sch.	Harvest Home	78	74	78.0	22.6	7.6	1870	Lamoine, Me	Ellsworth, Me.
11674	.....	Sch.	Harvest Queen	32	30	56.0	21.2	4.0	1861	San Francisco, Cal	San Francisco, Cal.
95084	J. K. P. M.	Bk.	Harvester	754	716	156.6	32.7	19.9	1871	Newburyport, Mass	Do.
95385	J. R. F. T.	Bk.	Harvester	1,494	1,378	210.1	39.7	24.1	1875	Bath, Me	Do.
95819	.....	Sch.	Harvester	80	76	75.3	23.5	6.9	1884	Jonesboro, Me	North Haven, Me.
96189	K. L. J. P.	Sch.	Harvester	106	101	90.4	23.6	9.6	1892	Essex, Mass	Gloucester, Mass.
95976	.....	Slp.	Harvey M	5	5	28.0	11.5	3.2	1887	Glenwood, N. Y	Coldspring, N. Y.
11281	.....	Sch.	Harvey Bissell	496	472	162.4	33.6	12.4	1866	Toledo, Ohio	Port Huron, Mich.
95912	.....	Sch.	Harvey Ransom	28	27	59.0	16.4	5.3	1887	South Haven, Mich	Grand Haven, Mich.
95716	.....	Sch.	Harvey B. Moore	35	33	66.5	17.2	3.9	1882	Havre de Grace, Md	Baltimore, Md.
95093	.....	Sch.	Harvey H. Brown	834	793	214.8	34.7	15.0	1871	Port Huron, Mich	Detroit, Mich.
96288	.....	Slp.	Haskell W. Gray	6	6	31.6	9.6	4.6	1895	Brooksville, Me	Castine, Me.
95125	.....	Sch.	Hastings	84	62	86.4	24.7	6.1	1871	Kennebunk, Me	Fall River, Mass.
11477	H. K. D. B.	*Sch.	Hatteras	788	754	171.5	33.5	18.8	1865	Brooklyn, N. Y	New York, N. Y.
95175	.....	Slp.	Hattie	6	5	31.0	12.1	3.4	1872	Philadelphia, Pa	Somers Point, N. J.
95204	.....	Sch.	Hattie	400	380	165.2	30.0	11.0	1873	Marine City, Mich	Port Huron, Mich.
95240	.....	Slp.	Hattie	7	7	29.6	11.5	4.6	1873	Charleston, S. C	Beaufort, S. C.
95775	.....	Slp.	Hattie	6	5	29.0	12.0	2.4	1883	Berlin, Md	Chincoteague, Va.
95869	.....	Sch.	Hattie	10	10	44.0	15.0	2.9	1884	Steelmanville, N. J	Somers Point, N. J.
95883	.....	Slp.	Hattie	12	11	31.6	14.2	4.8	1886	Warwick, R. I	Boston, Mass.
95907	.....	Slp. y.	Hattie	7	7	27.9	11.8	4.1	1887	Brooklyn, N. Y	Do.
95935	.....	Slp.	Hattie	8	7	34.0	14.2	3.2	1887	Dighton, Mass	Providence, R. I.
96067	.....	Sch. y.	Hattie	20	19	46.9	14.7	3.8	1890	Erin, Mich	Detroit, Mich.
96263	.....	Slp.	Hattie	6	6	24.6	9.5	4.0	1894	Ballard, Wash	Seattle, Wash.
96395	.....	Slp.	Hattie	8	8	39.5	12.1	3.0	1898	Harve de Grace, Md	Baltimore, Md.
95795	.....	Slp.	Hattie B	11	7	37.6	13.7	3.7	1884	Bridgeboro, N. J	Bridgeton, N. J.
95962	.....	Slp.	Hattie B	8	8	33.7	14.0	4.6	1888	Hyannis, Mass	Hyannis, Mass.
96014	.....	Slp. y.	Hattie B	7	7	35.5	10.2	3.6	1889	Chicago, Ill	Chicago, Ill.
96101	.....	*Sch.	Hattie B	8	8	34.6	11.1	2.4	1891	Detroit, Mich	Detroit, Mich.
95118	.....	Slp.	Hattie J	11	10	38.0	13.5	3.6	1871	Smithville, N. Y	New York, N. Y.
95159	.....	Slp.	Hattie J	5	5	32.5	12.2	2.8	1872	Sayville, N. Y	Do.
96272	.....	Slp.	Hattie J	10	9	32.6	15.2	4.8	1894	New Haven, Conn	New Haven, Conn.
96360	.....	Cat.	Hattie L	5	5	26.5	12.0	2.9	1895	Cape May, N. J	Bridgeton, N. J.
95181	.....	Sch.	Hattie M	21	14	53.2	17.8	3.4	1872	Bayou Lacomb, La	New Orleans, La.
96246	.....	Sch.	Hattie S	10	10	39.4	13.4	3.5	1893	Millville, N. J	Bridgeton, N. J.
96375	.....	Cat.	Hattie S	5	5	27.6	11.9	3.0	1894	Amityville, N. Y	Patchogue, N. Y.
95657	.....	Sch.	Hattie Alma	28	27	67.5	17.6	5.2	1881	Somerset County, Md	Newport News, Va.
95955	.....	Slp.	Hattie Bell	5	5	28.8	13.2	3.1	1873	Canoe Place, N. Y	Greenport, N. Y.
96186	.....	Slp.	Hattie Bradwell	26	24	50.5	14.2	6.4	1892	Chicago, Ill	Marquette, Mich.

[1] Formerly { *a* bark Harvester. *b* British bark Harvester.

MERCHANT SAILING VESSELS OF THE UNITED STATES—Continued.

Official No.	Signal letters.	Rig.	Name of vessel.	Gross tonnage.	Net tonnage.	Length.	Breadth.	Depth.	When built.	Where built.	Home port (where permanent document issues).
						Feet.	*Feet.*	*Feet.*			
95242	.....	Sch.	Hattie Chevalier	38	36	59.6	21.0	4.7	1873	Coldspring, N. Y.	New York, N. Y.
95212	.....	Sch.	Hattie Douglass	13	12	34.4	12.8	5.4	1873	New London, Conn	New London, Conn.
95827	.....	Sch.	Hattie Duncan	9	9	52.6	14.8	2.6	1884	Holland Point, Md	Crisfield, Md.
95815	K.C.P.M.	Sch.	Hattie Dunn	435	413	145.1	35.1	11.6	1884	Thomaston, Me	Thomaston, Me.
96346	.....	Slp.	Hattie Elizabeth	7	5	37.2	12.6	3.1	1896	Marion, Md	Crisfield, Md.
95627	.....	Sch.	Hattie Estelle	17	16	55.0	15.4	4.2	1880	St. Michaels, Md	Baltimore, Md.
95691	.....	Sch.	Hattie Evelyn	69	66	74.6	22.5	7.8	1882	Bath, Me	Gloucester, Mass.
95155	.....	Sch.	Hattie Fisher	80	76	87.5	22.5	6.6	1872	Ventura, Mich	Grand Haven, Mich.
95705	J.W.G.M.	Sch.	Hattie Godfrey	104	99	87.0	26.4	6.4	1882	Cherryfield, Me	Machias, Me.
95085	.....	Sch.	Hattie Hall	29	27	51.2	18.5	5.2	1871	Newtown, Md	Bridgeton, N. J.
120117	.....	Sch.	[1]Hattie Hutt	265	252	127.2	26.4	9.3	1873	Saugatuck, Mich	Milwaukee, Wis.
95225	.....	Slp.	Hattie Jenks	10	6	41.0	13.4	3.7	1873	Port Washington, N. Y	Bridgeton, N. J.
11557	.....	Sch.	Hattie Lewis	50	48	60.2	21.8	5.1	1864	Guilford, Conn	Portsmouth, N. H.
96382	.....	Slp.	Hattie Lloyd	11	11	48.0	16.0	3.5	1897	Whitehaven, Md	Crisfield, Md.
95593	.....	Slp.	Hattie Lulu	6	6	29.6	8	3.1	1880	Glenwood, N. Y	Bridgeport, Conn.
96297	.....	Sch.	Hattie Loring	55	46	64.7	20.0	7.5	1895	Gouldsboro, Me	Machias, Me.
95702	.....	Sch.	Hattie Maud	91	86	84.5	23.1	8.1	1882	Bath, Me	Portland, Me.
95635	J.V.F.R.	Sch.	Hattie Nickerson	172	163	112.0	23.0	9.7	1881	Dennisville, N. J	Bridgeton, N. J.
11811	J.C.N.S.	Sch.	Hattie Paige	297	282	115.1	29.5	9.1	1867	Bridgeton, N. J	Plymouth, Mass.
95394	.....	Sch.	Hattie Rebecca	17	16	41.8	15.0	6.0	1875	Noank, Conn	Somers Point, N. J.
95169	.....	Sch.	Hattie Stark	68	64	76.0	23.3	6.1	1872	Baltimore, Md	Baltimore, Md.
95817	.....	Sch.	Hattie Washington	20	19	49.3	16.3	4.5	1884	Sharptown, Md	Do.
11609	.....	Sch.	Hattie Wells	376	357	164.5	28.0	11.0	1867	Port Huron, Mich	Port Huron, Mich.
95195	J.M.S.G.	Sch.	Hattie Weston	103	98	83.0	23.1	8.4	1873	East Boston, Mass	Provincetown, Mass.
96047	.....	Sch.	Hattie White	28	26	56.5	18.6	5.3	1890	Rock Creek, Md	Baltimore, Md.
95069	.....	Sch.	Hattie Whittington	12	11	47.6	14.1	3.7	1870	Crisfield, Md	Tappahannock, Va.
11702	J.C.B.L.	Sch.	Hattie A. Butler	153	145	94.0	27.5	7.6	1868	Essex, Conn	New York, N. Y.
96320	K.M.N.R.	[2]Sch.	Hattie A. Heckman	105	105	90.0	24.6	10.0	1895	Essex, Mass	Gloucester, Mass.
95975	K.F.H.R.	Sch.	Hattie A. Marsh	436	414	140.8	33.6	11.4	1888	Madison, Conn	New London, Conn.
95358	.....	Sch.	Hattie A. McMaster	28	26	55.7	18.7	4.7	1875	Worcester County, Md	Norfolk, Va.
95993	.....	Slp.	Hattie A. Peterson	8	7	33.5	12.3	3.5	1889	Cape Hatteras, N. C	Newbern, N. C.
11844	.....	Slp.	Hattie A. Wallace	21	20	44.5	17.7	4.4	1867	Setauket, N. Y	New Haven, Conn.
95947	.....	Sch.	Hattie B. Robbins	18	11	49.1	16.7	4.3	1888	Port Norris, N. J	Bridgeton, N. J.
96145	K.L.C.V.	Sch.	Hattie C. Luce	335	277	136.5	30.5	12.4	1892	Rockport, Me	Rockport, Me.
22061	.....	Sch.	[2]Hattie C. Wheatley	63	60	79.0	23.5	5.0	1855	Dorchester County, Md	Baltimore, Md.
96199	.....	Sch.	Hattie C. White	6	6	38.0	12.6	2.8	1892	Fairmount, Md	Crisfield, Md.
95312	J.P.W.S.	Sch.	Hattie E. Giles	134	128	110.5	23.7	7.5	1874	Lewisville, Del	Baltimore, Md.
95102	.....	Slp.	Hattie E. Hall	10	9	34.0	13.8	4.3	1871	Groton, Conn	Stonington, Conn.
95238	J.N.L.R.	Sch.	Hattie E. King	286	232	115.0	28.8	9.0	1873	Calais, Me	Calais, Me.
96351	.....	Slp.	Hattie E. Lawry	12	12	36.0	12.6	6.0	1896	Friendship, Me	Waldoboro, Me.
95021	J.H.L.T.	Sch.	Hattie E. Smith	107	102	86.3	23.7	8.9	1869	Newburyport, Mass	Edgartown, Mass.
96028	K.G.S.V.	Sch.	Hattie E. Worcester	117	112	92.5	24.1	10.7	1889	Essex, Mass	Gloucester, Mass.
95880	.....	Slp.	Hattie F. Burcham	6	6	29.3	12.7	3.3	1886	Patchogue, N. Y	Patchogue, N. Y.
96287	.....	Slp.	Hattie F. Boyd	11	11	36.4	14.8	6.2	1894	Lubec, Me	Eastport, Me.
95931	.....	Sch.	Hattie F. Knowlton	36	34	64.5	17.6	6.6	1887	Essex, Mass	Boston, Mass.
96252	.....	Sch.	Hattie F. Miles	7	6	43.0	11.4	3.2	1893	Fairmount, Md	Crisfield, Md.
95449	J.S.B.P.	Bkn.	Hattie G. Dixon	528	470	140.0	31.7	16.4	1876	Damariscotta, Me	Baltimore, Md.
95749	K.B.F.W.	Sch.	Hattie H. Barbour	301	266	121.5	32.5	11.6	1883	Brower, Me	Bangor, Me.
95838	K.C.V.N.	Sch.	Hattie I. Phillips	101	96	87.0	23.3	8.5	1885	Essex, Mass	San Francisco, Cal.
95396	.....	Slp.	Hattie J. Bradshaw	13	13	44.5	15.0	4.4	1875	Newtown, Md	Newport News, Va.
96191	.....	Slp.	Hattie J. Durham	6	6	34.8	12.8	2.9	1892	Norfolk, Va	Norfolk, Va.
11110	.....	Sch.	Hattie J. Hamblin	32	30	55.9	17.1	6.7	1866	Bath, Me	Mobile, Ala.
95862	.....	Sch.	Hattie L. Duncan	9	9	56.6	13.3	3.2	1885	Tilghmans Island, Md	Annapolis, Md.
95233	.....	Sch.	Hattie L. Gott	10	10	33.3	13.5	4.9	1873	Tremont, Me	Dennis, Mass.
95433	.....	Sch.	Hattie L. Gray	6	6	32.8	11.1	4.0	1876	Deer Isle, Me	Deer Isle, Me.
95473	.....	Slp.	Hattie L. Negus	15	14	43.4	15.0	4.3	1877	Glenwood, N. Y	New York, N. Y.
96292	.....	Sch.	Hattie L. Trask	74	71	82.0	22.2	8.5	1895	Essex, Mass	Gloucester, Mass.
95758	.....	Sch.	Hattie M. Bird	17	16	43.0	16.2	4.5	1883	Patchogue, N. Y	Patchogue, N. Y.
96118	K.J.Q.M.	Sch.	Hattie M. Graham	140	133	108.3	24.3	11.0	1891	Essex, Mass	Gloucester, Mass.
11959	J.G.H.S.	Sch.	Hattie M. Howes	197	187	113.0	29.1	8.5	1869	Providence, R. I	Bangor, Me.
11222	.....	Sch.	Hattie M. Mayo	69	57	71.0	22.5	7.0	1859	Eden, Me	Calais, Me.
96129	K.J.S.F.	Sch.	Hattie P. Simpson	1,295	1,177	210.2	41.4	21.6	1891	Waldoboro, Me	Boston, Mass.
95551	.....	Sch.	Hattie R. Johnson	29	18	56.4	18.5	5.1	1879	Bridgeton, N. J	Bridgeton, N. J.
11341	H.J.V.N.	Sch.	Hattie S. Collins	122	116	97.2	26.7	7.2	1867	Easthaven, Conn	Deer Isle, Me.
95324	J.Q.H.P.	Sch.	Hattie V. Kelsey	412	392	140.2	34.0	11.5	1874	Westhaven, Conn	New York, N. Y.
95934	.....	Slp.	Hattie W. Mills	14	7	42.7	15.4	4.3	1887	Cape May, N. J	Bridgeton, N. J.
95216	J.M.V.K.	Sch.	Hattie McG. Buck	222	196	115.5	28.8	10.2	1873	Bucksville, S. C	Bangor, Me.
95626	.....	Sch.	Hattie and Frances	28	26	53.3	17.4	5.5	1880	Madison, Md	Baltimore, Md.
95818	K.C.Q.S.	Sch.	Hattie and Lottie	101	96	85.0	22.6	8.7	1884	Essex, Mass	Boston, Mass.
11889	.....	Slp.	Hattie and Sam	12	11	39.2	14.9	3.9	1868	Baltimore, Md	Annapolis, Md.
96066	.....	Slp.	Havana	5	5	26.4	10.5	4.2	1890	Key West, Fla	Key West, Fla.
96314	K.M.J.V.	[2]Sch.	Haverford	678	644	176.4	35.0	14.2	1895	Noank, Conn	Fall River, Mass.
95494	J.S.P.K.	Bg.	Havilah	533	461	136.5	31.3	17.3	1877	Bangor, Me	New York, N. Y.
96110	.....	Slp.	Hawk	7	7	35.2	11.5	4.4	1890	South Boston, Mass	Kennebunk, Me.
96339	.....	Ywl. y.	Hawk	6	6	23.5	11.0	4.2	1[illegible]	New Bedford, Mass	Boston, Mass.
96242	.....	Sch. y.	Hawthorne	29	28	63.4	14.8	7.4	18[illegible]	Benton Harbor, Mich	Chicago, Ill.

[1] Formerly schooner F. B. Stockbridge.

[2] Formerly schooner Sebastapol.

MERCHANT SAILING VESSELS OF THE UNITED STATES—Continued.

Official No.	Signal letters.	Rig.	Name of vessel.	Gross tonnage.	Net tonnage.	Length.	Breadth.	Depth.	When built.	Where built.	Home port (where permanent document issues).
						Feet.	*Feet.*	*Feet.*			
95434	J. R. V. C.	Bk.	Haydn Brown	864	821	162.0	34.9	19.8	1876	Newburyport, Mass.	New York, N. Y.
11171		Slp.	Hayne	6	6	30.0	11.3	3.0	1858	Charleston, S. C.	Charleston, S. C.
11115		Sch.	Haze	56	53	74.1	19.3	7.0	1853	New York, N. Y	Pensacola, Fla.
11041		Slp.	Haze	19	18	44.7	15.8	5.0	1867	Deep River, Conn	Tappahannock, Va.
11746		Sch.	Haze	51	48	63.9	25.0	4.9	1862	Petersburg, N. Y	Bridgeport, Conn.
95066		Slp.	Haze	6	6	34.5	13.6	3.8	1870	Yorktown, Va	Norfolk, Va.
95415		Slp.	Haze	8	8	29.3	13.5	3.9	1876	Noank, Conn	New Bedford, Mass.
95029		Slp.	Haze	6	6	32.4	12.0	2.9	1887	Smiths Landing, N. J.	Somers Point, N. J.
96071		Sch.	Haze	10	10	44.4	12.5	2.7	1890	East River, Conn	Edenton, N. C.
96196		Sch.	Hazel	10	9	59.6	16.7	2.0	1892	Tilghman Island, Md.	Baltimore, Md.
96327		Cat.	Hazel	11	11	31.8	13.4	4.0	1893	Newport, R. I.	Newport, R. I.
96238		Slp.	Hazel B.	9	9	30.2	13.0	4.8	1893	Westport, Me	Boothbay, Me.
95016		Sch.	Hazel Dell	39	37	59.5	21.5	4.4	1869	Unionville, N. J	Norfolk, Va.
96137	K. L. B. D.	Sch.	Hazel Dell	157	112	93.8	28.4	8.5	1891	East Bluehill, Me	Brooklin, Me.
96143	K. L. C. P.	Sch.	Hazel Oneita	109	78	88.6	23.8	10.2	1891	Essex, Mass	Gloucester, Mass.
96343		Sch.	Hazel and Marion	5	5	43.3	10.0	2.8	1893	Tilghman Island, Md	Baltimore, Md.
95892		Sch.	Hazellean	10	9	51.4	14.2	2.8	1886	Somerset County, Md.	Annapolis, Md.
96250		Ywl. y.	Heartsease	18	17	48.0	14.8	3.9	1882	Roslyn, N. Y.	Patchogue, N. Y.
11372		Slp.	Hebe	65	62	63.0	26.4	7.0	1864	Mystic, Conn	New York, N. Y.
95274		Sch.	Heckla	46	43	62.5	22.0	4.6	1874	San Francisco, Cal.	San Francisco, Cal.
95486	J. S. M. K.	Shp.	Hecla	1,529	1,435	210.5	40.2	24.3	1877	Bath, Me	Do.
11245		Sch.	Hector	31	30	57.5	18.2	6.5	1854	Gloucester, Mass.	Edgartown, Mass.
11574		Sch. y.	Hector	15	14	43.0	13.5	3.9	1868	Greenport, N. Y.	Camden, N. J.
95146		Slp.	Hector	5	5	37.0	11.0	3.0	1871	New York, N. Y	Perth Amboy, N. J.
95816		Sch. y.	Hector	38	36	59.6	16.8	7.6	1884	Bay City, Mich	Port Huron, Mich.
95925		Sch.	Hector	5	5	26.5	10.3	4.0	1887	Ellsworth, Me	Deer Isle, Me.
96034		Slp.	Hector	12	12	42.4	12.5	2.3	1885	Washington, D. C.	Georgetown, D. C.
96049		Slp.	Hector	6	6	29.5	11.8	4.4	1888	Bristol, Me	Mount Desert Ferry, Me.
11328	H. J. V. G.	Sch.	Helen	149	122	97.9	27.7	8.0	1864	New Bedford, Mass.	Rockland, Me.
11815		Sch.	Helen	10	10	39.4	13.6	4.5	1867	Marblehead, Mass	Newport, R. I.
95288	J. P. L. S.	Sch.	Helen	194	163	104.2	28.9	9.1	1874	Harrington, Me	Machias, Me.
95457		Sch.	Helen	6	6	35.8	11.3	3.6	1876	Towncreek, Md	Newport News, Va.
95547		Slp.	Helen	10	9	35.5	11.0	3.0	1878	Newark, Md	Do.
95647		Sch.	Helen	40	29	57.5	20.3	5.2	1881	Cambridge, Md	Baltimore, Md.
95767		Slp.	Helen	7	6	28.0	11.4	3.7	1883	Noank, Conn	Bridgeport, Conn.
95806		Sch.	Helen	45	43	60.0	21.0	6.0	1884	Islip, N. Y	Galveston, Tex.
96165		Sch.	Helen	29	27	45.6	17.2	6.5	1892	Seattle, Wash	Seattle, Wash.
96178		Slp. y.	Helen	16	15	34.1	12.7	6.3	1884	Boston, Mass	New York, N. Y.
96245		Slp. y.	Helen	17	16	49.2	12.8	5.6	1889	Salem, Mass	Boston, Mass.
96370		Cat.	Helen A	6	6	27.0	12.2	4.0	1897	Harwich, Mass	Dennis, Mass.
95778		Sch.	Helen D	10	9	51.8	13.3	3.3	1883	St. Peters Creek, Md	Crisfield, Md.
95562		Sch.	Helen M	30	21	54.0	19.0	5.5	1879	Millbridge, Me	Chincoteague, Va.
96289		Slp.	Helen M	5	5	25.9	9.1	4.7	1895	Penobscot, Me	Brooklin, Me.
11291	H. J. T. L.	Sch.	Helen P	145	138	104.0	28.2	7.6	1864	East Haddam, Conn	Hartford, Conn.
11289	H. J. T. G.	Sch.	Helen Augusta	141	134	94.7	27.0	7.6	1865	Portland, Conn	Do.
96274		Cat. y.	Helen Ellery	6	6	24.6	11.2	4.1	1893	Edgartown, Mass	Edgartown, Mass.
95774		Sch.	Helen Gertrude	8	7	48.3	12.0	3.4	1883	Somerset County, Md.	Crisfield, Md.
95054	J. K. C. P.	Sch.	Helen Hasbrouck	325	309	130.0	32.5	10.7	1870	Easthaven, Conn	New York, N. Y.
11873		Slp.	Helen Hurd	12	7	38.5	14.6	3.6	1857	Greenport, N. Y	Bridgeton, N. J.
95798		Slp.	Helen Lowe	10	6	38.0	14.5	4.0	1884	Lebanon, Del	Camden, N. J.
11082		Sch.	Helen Maria	45	43	61.0	18.0	6.4	1852	Essex, Mass	Machias, Me.
95659	J. V. M. N.	Sch.	Helen Montague	407	344	134.2	32.5	12.4	1881	Rockland, Me	Rockland, Me.
95472		Slp.	Helen Roxy	12	8	38.6	19.9	3.8	1877	Branford, Conn	Beaufort, N. C.
96243		Sch.	Helen Story	58	33	73.6	20.0	7.6	1893	Essex, Mass	Gloucester, Mass.
95109		Sch.	Helen Tre	11	10	37.0	12.9	4.9	1860	Bristol, Me	Waldoboro, Me.
11883		Sch.	Helen A. Brown	44	42	61.0	23.7	5.0	1866	Northport, N. Y	New York, N. Y.
95479		Cat.	Helen D. Whitney	5	5	28.0	11.8	2.8	1876	Speonk, N. Y	Patchogue, N. Y.
96256		Slp.	Helen F. Leaming	15	9	37.1	15.6	4.1	1894	Cape May, N. J.	Bridgeton, N. J.
95435		Sch.	Helen F. Ward	8	8	33.6	12.3	4.0	1876	Kennebunk, Me	Dennis, Mass.
96084	K. H. S. L.	Sch.	Helen F. Whittin	134	127	95.8	25.2	10.2	1890	Boothbay, Me	Gloucester, Mass.
11777	J. D. L. T.	Sch.	Helen G. King	147	126	93.0	25.3	9.0	1867	Calais, Me	Calais, Me.
95777	K. B. T. J.	Sch.	Helen G. Moseley	566	502	146.1	34.3	16.5	1883	Belfast, Me	Boston, Mass.
96215		Sch.	Helen G. Wells	95	67	91.2	24.8	9.4	1893	Gloucester, Mass	Gloucester, Mass.
95658	J. V. M. H.	Sch.	Helen H. Benedict	770	732	164.6	35.1	16.8	1881	Bath, Me	New Haven, Conn.
95720	J. W. N. M.	Sch.	Helen L. Martin	423	347	140.5	33.8	12.3	1882	Thomaston, Me	Thomaston, Me.
3225	J. W. Q. N.	Sch.	[1] Helen M. Atwood	718	653	150.9	35.0	18.2	1882	Boston, Mass	New York, N. Y.
95661	J. V. P. C.	Sch.	Helen N. Kimball	192	182	112.5	30.8	9.2	1881	Cuffeys Cove, Cal.	San Francisco, Cal.
11061		Sch.	Helen S. Barnes	60	57	68.8	22.3	6.4	1848	Westbrook, Conn	Castine, Me.
95790		Slp.	Helen Josephine Mansfield	13	12	36.5	14.6	3.8	1884	Norfolk County, Va	Norfolk, Va.
95906		Sch.	Helen and Sallie	16	11	41.5	16.6	4.3	1887	Estelville, N. J	Bridgeton, N. J.
95846		Slp.	Helena	27	25	54.6	18.5	3.2	1885	Alna, Me	Damariscotta, Me.
96103		Slp.	Helena	9	8	35.0	12.5	5.8	1884	Waldoboro, Me	Gloucester, Mass.
96267		Cat.	Helena	5	5	23.9	11.0	3.4	1893	Osterville, Mass	Hyannis, Mass.
96273	K. M. B. L.	Sch.	Helena	184	161	110.4	29.5	8.5	1893	Bucksport, Me	Bangor, Me.
96381		Slp.	Helena	6	5	30.8	12.6	3.4	1894	Mount Pleasant, S. C	Charleston, S. C.
11293	H. J. T. M.	Sch.	Helena E. Russell	171	140	104.0	27.6	7.8	1867	Hartford, Conn	Gloucester, Mass.
95378		Sch.	Helene	15	15	40.5	14.7	3.6	1875	Sayville, N. Y	Patchogue, N. Y.

[1] Formerly schooner Benjamin Fabens.

MERCHANT **SAILING** VESSELS OF THE UNITED STATES—Continued.

Official No.	Signal letters.	Rig.	Name of vessel.	Gross tonnage.	Net tonnage.	Length.	Breadth.	Depth.	When built.	Where built.	Home port (where permanent document issues).
						Feet.	*Feet.*	*Feet.*			
95700	.....	Sch.	Helene	85	81	93.0	23.4	5.9	1882	Pascagoula, Miss	Galveston, Tex.
96304	K. M. H. L.	Sch. y.	Helene	28	28	53.1	17.0	6.0	1895	Toms River, N. J	Philadelphia, Pa.
96325	.....	Slp.	Helene	15	15	34.2	12.3	4.0	1896	Miramar, Cal	Los Angeles, Cal.
96344	.....	Slp.	Helene	5	5	30.5	12.4	3.2	1889	Middle Haddam, Conn	Bridgeport, Conn.
96229	.....	Slp.	Helga Caroline	16	15	38.2	13.0	6.1	1893	Tacoma, Wash	Port Townsend, Wash.
11997	J. G. T. B.	*Sch.	Helicon	1,198	1,140	181.5	38.2	23.9	1869	Mystic, Conn	New York, N. Y.
95213	.....	Sch.	Helvetia	793	753	204.5	35.6	13.8	1873	Tonawanda, N. Y	Sandusky, Ohio.
95910	.....	Slp.	Helyn	6	6	29.7	14.7	3.0	1887	Patchogue, N. Y	Patchogue, N. Y.
95052	.....	Slp.	Hemlock	10	9	36.4	13.8	3.4	1870	Roslyn, N. Y	New York, N. Y.
96225	.....	Slp.	Hempstead	5	5	28.0	12.4	3.0	1889	Patchogue, N. Y	Patchogue, N. Y.
95854	.....	Sch.	Hendricks	9	8	43.3	13.9	3.4	1885	Pocomoke City, Md	Norfolk, Va.
95686	.....	Sch.	Henri N. Woods	88	84	83.2	22.6	8.0	1882	Boothbay, Me	Boston, Mass.
11204	.....	Slp.	Henrietta	8	8	30.0	13.0	3.0	.....	.....	Baltimore, Md.
11240	.....	Sch.	Henrietta	33	33	54.0	16.3	7.4	1831	Essex, Mass	Southwest Harbor, Me.
11403	.....	Sch.	Henrietta	36	34	58.0	20.8	4.6	1867	Westfield, N. Y	New York, N. Y.
11833	.....	Sch.	Henrietta	22	21	48.1	18.2	4.1	.....	Bought from United States.	Shieldsboro, Miss.
11987	.....	Slp.	Henrietta	44	42	66.6	19.7	4.7	1869	Brunswick, Me	Boston, Mass.
95218	.....	Sch.	Henrietta	27	26	52.6	18.0	4.7	1873	St. Michaels, Md	Edenton, N. C.
95822	.....	Sch.	Henrietta	43	41	63.1	21.0	5.1	1884	Greatneck, N. Y	New York, N. Y.
95977	.....	Slp.	Henrietta	6	6	30.0	11.1	3.4	1870	Warren, R. I	Newport, R. I.
96037	.....	Slp.	Henrietta	6	6	30.0	11.2	3.0	1890	San Francisco, Cal	San Francisco, Cal.
13386	.....	Sch.	[1]Henrietta C	25	15	48.6	18.5	5.2	1850	Southport, N. Y	Bridgeton, N. J.
95040	.....	Slp.	Henrietta J	7	6	30.6	13.0	3.2	1870	Westcreek, N. J	Tuckerton, N. J.
96306	.....	Sch.	Henrietta M	54	45	66.0	24.5	4.9	1895	South San Francisco, Cal	San Francisco, Cal.
96133	.....	Sch.	Henrietta P	8	8	32.0	13.3	3.0	1891	Bay St. Louis, Miss	Shieldsboro, Miss.
95785	.....	Sch.	Henrietta Bach	44	32	66.5	22.0	5.7	1883	Cambridge, Md	Baltimore, Md.
95881	.....	Cat.	Henrietta Bransford	7	7	30.2	13.0	3.4	1881	Patchogue, N. Y	Patchogue, N. Y.
95586	.....	Sch.	Henrietta Collyer	58	55	77.5	22.6	5.1	1850	Nyack, N. Y	Coldspring, N. Y.
96378	.....	Slp.	Henrietta Corbin	10	10	45.0	14.5	3.4	1897	Pocomoke City, Md	Cape Charles, Va.
95748	.....	Sch.	Henrietta Frances	77	73	85.5	23.5	7.5	1883	Cohasset, Mass	Portland, Me.
11943	.....	Sch.	Henrietta Hill	50	48	69.4	21.2	6.5	1868	Port Jefferson, N. Y	Newbern, N. C.
11821	J. D. G. F.	Sch.	Henrietta Simmons	228	217	112.4	28.7	9.1	1865	Leesburg, N. J	Bucksport, Me.
96134	.....	Sch.	Henrietta Tull	15	10	53.5	17.2	4.2	1891	Crisfield, Md	Crisfield, Md.
96208	K. M. H. D.	Sch.	Henrietta A. Whitney	217	186	115.5	28.4	8.1	1895	Ellsworth, Me	Ellsworth, Me.
95833	.....	Sch.	Henrietta C. Sharit	17	16	46.4	16.0	4.6	1884	Apalachicola, Fla	Apalachicola, Fla.
95781	K. B. V. H.	Sch.	Henrietta J. Powell	316	244	132.3	30.3	9.4	1883	Bath, Me	Shieldsboro, Miss.
95403	.....	Sch.	Henriette	33	32	70.0	20.9	3.6	1876	Handsboro, Miss	Galveston, Tex.
11934	J. G. B. F.	Sch.	Henry	139	132	90.4	26.0	8.9	1868	Addison, Me	Machias, Me.
11620	.....	Sch.	Henry A	72	68	78.0	22.2	6.8	1851	Waldoboro, Me	Waldoboro, Me.
96155	.....	Slp.	Henry R	6	6	28.4	9.8	3.4	1892	Mount Sinai, N. Y	Bridgeport, Conn.
95036	.....	Slp.	Henry Albin	10	9	30.5	13.0	3.6	1870	New York, N. Y	Perth Amboy, N. J.
11930	.....	Slp.	Henry Barclay	82	78	69.0	27.0	6.6	1836	Malden, N. Y	Albany, N. Y.
11158	.....	Sch.	Henry Chase	44	42	61.0	22.2	6.0	1838	Huntington, N. Y	Castine, Me.
96053	K. H. F. P.	Sch.	Henry Clausen, jr	549	476	153.7	34.5	13.0	1890	Bath, Me	Bath, Me.
11449	.....	Slp.	Henry Clay	10	9	34.6	13.0	3.5	1867	Staten Island, N. Y	New York, N. Y.
11562	.....	Sch.	Henry Clay	86	82	73.6	24.4	8.2	1838	Perth Amboy, N. J	Albany, N. Y.
96078	K. H. Q. N.	*Sch.	Henry Clay	841	824	186.5	35.0	16.0	1890	....do	Philadelphia, Pa.
11533	.....	Sch.	Henry Cope	52	50	78.6	20.1	6.7	1866	Philadelphia, Pa	Do.
95678	.....	Sch.	Henry Cowles	94	89	79.5	23.4	7.4	1881	South Haven, Mich	Milwaukee, Wis.
95814	K. C. P. J.	Sch.	Henry Crosby	411	346	144.6	33.5	12.7	1884	Brewer, Me	Bangor, Me.
95644	.....	Sch.	Henry Disston	41	26	73.0	19.8	5.2	1881	Portsmouth, Va	Norfolk, Va.
11214	.....	Sch.	Henry Ellsworth	59	56	67.0	20.1	7.4	1865	Essex, Mass	Gloucester, Mass.
95689	J. W. B. Q.	Shp.	Henry Failing	1,976	1,860	230.6	43.1	18.3	1882	Bath, Me	Portland, Oreg.
11502	.....	Sch.	Henry Fitzhugh	315	300	138.5	26.0	11.0	1866	Oswego, N. Y	Detroit, Mich.
95114	.....	Slp.	Henry Kreiner	8	6	38.0	12.7	4.0	1870	Bridgeboro, N. J	Bridgeton, N. J.
11056	.....	Sch.	Henry Lemuel	71	67	63.6	23.2	6.8	1835	Nacott Creek, N. J	New York, N. Y.
96313	K. M. J. Q.	Sch.	Henry Lippitt	895	790	182.4	37.2	17.8	1895	Thomaston, Me	Thomaston, Me.
96159	.....	*Sch.	Henry Lochte	35	23	61.6	22.7	4.4	1892	Handsboro, Miss	Shieldsboro, Miss.
11569	H. K. F. S.	Sch.	Henry May	188	179	101.7	27.2	9.0	1854	Milford, Del	Portland, Me.
11313	.....	Slp.	Henry Miller	9	9	36.4	13.0	3.6	1861	Staten Island, N. Y	New York, N. Y.
95839	.....	Sch.	Henry Morganthan	90	85	82.2	23.3	8.3	1885	Bath, Me	Portland, Me.
95444	.....	Sch.	Henry Page	9	5	41.2	14.9	3.3	1876	Somerset County, Md	Crisfield, Md.
95402	.....	Sch.	Henry Pfeiffer	20	19	44.0	16.8	4.6	1875	Pensacola, Fla	Pensacola, Fla.
11213	.....	Sch.	Henry Remsen	95	90	85.5	23.7	6.8	1851	Redbank, N. J	Bridgeport, Conn.
96208	.....	Slp.	Henry Ruppell	7	6	32.5	13.4	3.3	1892	Patchogue, N. Y	Patchogue, N. Y.
96095	K. J. B. S.	Sch.	Henry Seymour	169	160	91.0	30.7	8.3	1890	Tottenville, N. Y	New York, N. Y.
11977	.....	Sch.	Henry Stanbery	59	56	70.2	20.8	7.4	1868	Essex, Mass	Tampa, Fla.
95566	J. T. L. D.	Sch.	Henry Sutton	602	530	148.7	35.8	15.4	1879	New Haven, Conn	Newport, R. I.
95615	.....	Sch.	Henry Thompson	7	6	34.8	12.0	2.6	1880	Brashear, La	Galveston, Tex.
95688	J. W. B. P.	Shp.	Henry Villard	1,552	1,452	219.2	39.8	24.1	1882	Bath, Me	New York, N. Y.
11374	.....	Sch.	Henry Wardell	45	43	69.0	22.0	4.3	1862	Chester, N. J	Perth Amboy, N. J.
95408	.....	Sch.	Henry Westermann	15	14	45.0	16.8	4.8	1875	Smithville, N. C	Charleston, S. C.
95989	.....	Sch.	Henry Weston	10	9	38.4	16.4	2.5	1888	Logtown, Miss	Shieldsboro, Miss.
95007	J. H. B. W.	Sch.	Henry Whitney	146	139	96.2	25.5	8.6	1869	Brookaville, Me	Bucksport, Me.
95326	J. Q. K. M.	Sch.	Henry Withington	527	482	146.2	34.2	19.1	1874	Newburyport, Mass	Dennis, Mass.
95791	.....	Sch.	Henry Willis	80	76	69.0	24.0	7.0	1884	New London, Conn	New Haven, Conn.
95590	.....	Sch.	Henry Witbeck	498	473	167.5	33.1	11.0	1880	Manitowoc, Wis	Ogdensburg, N. Y.

[1] Formerly schooner Joshua Livinesa.

MERCHANT SAILING VESSELS OF THE UNITED STATES—Continued.

Official No.	Signal letters.	Rig.	Name of vessel.	Gross tonnage.	Net tonnage.	Length.	Breadth.	Depth.	When built.	Where built.	Home port (where permanent document issues).
						Feet.	*Feet.*	*Feet.*			
11838	.....	Sch.	Henry Wolcott	49	46	75.4	21.8	5.1	1854	Greenpoint, N. Y	New York, N. Y.
95681	.....	Sch.	Henry A. Jordan	61	47	70.5	23.6	5.5	1882	Bridgeton, N. J	Baltimore, Md.
11897	J. F. P. G.	Sch.	Henry A. Litchfield	503	505	148.0	31.0	19.0	1867	Rockland, Me	Norfolk, Va.
11205	.....	Sch.	Henry A. Wise	17	11	57.2	15.0	4.9	.....	.....	Tappahannock, Va.
95838	.....	Sch.	Henry A. Wise	8	8	41.0	11.6	3.4	1887	York County, Va	Newport News, Va.
95302	J. P. R. Q.	Bg.	Henry B. Cleaves	389	341	125.8	30.2	11.7	1874	Bath, Me	Portland, Me.
11068	.....	Sch.	Henry B. Gibson	94	89	83.2	23.9	7.7	1849	Westerly, R. I	Crisfield, Md.
95828	K. C. S. V.	Shp.	Henry B. Hyde	2,583	2,449	267.9	45.0	20.5	1884	Bath, Me	New York, N. Y.
11601	.....	Sch.	Henry C. Foote	66	66	85.9	14.7	6.2	1863	Essex, N. Y	Plattsburg, N. Y.
95106	J. L. B. F.	Sch.	Henry D. May	278	264	121.0	29.5	11.6	1871	Milford, Del	Philadelphia, Pa.
95177	.....	Sch.	Henry D. Powers	8	8	26.6	10.6	3.5	1872	New York, N. Y	New York, N. Y.
96285	.....	Slp.	Henry D. Simonson	19	18	43.5	16.9	4.9	1895	Patchogue, N. Y	Patchogue, N. Y.
95772	.....	Sch.	Henry F. Adams	8	8	46.9	12.2	4.1	1883	Somerset County, Md	Crisfield, Md.
96076	.....	Sch.	Henry F. Barnes	18	12	50.5	17.0	4.5	1890	Jones Creek, Md	Do.
96262	K. L. W. D.	Sch.	Henry F. Eaton	141	120	94.0	27.0	7.8	1894	Calais, Me	Calais, Me.
96126	K. J. R. V.	Sch.	Henry H. Chamberlain	245	204	122.3	30.6	8.4	1891	Phippsburg, Me	Bath, Me.
11096	.....	Slp.	Henry H. Christie	17	16	42.9	16.7	4.0	1869	Westfield, N. Y	New York, N. Y.
95397	J. R. H. C.	Sch.	Henry H. Grant	248	235	123.5	29.8	8.6	1875	Rockyhill, Conn	Do.
95251	J. N. R. Q.	Sch.	Henry H. Pitts	229	217	103.0	30.5	9.0	1873	Rondout, N. Y	Do.
95733	.....	Sch.	Henry I. Phillips	26	25	54.1	18.2	5.0	1882	Cambridge, Md	Annapolis, Md.
11797	J. C. F. T.	Sch.	Henry J. Raymond	190	180	113.0	29.5	9.0	1864	Newburg, N. Y	New York, N. Y.
96085	K. H. S. M.	Sch.	Henry J. Smith	1,198	998	199.1	38.8	19.2	1890	Thomaston, Me	Thomaston, Me.
95245	J. N. P. R.	[1]Sch.	Henry L. Gregg	495	470	131.6	32.0	15.9	1873	Columbia Falls, Me	Pensacola, Fla.
96123	K. J. R. N.	Sch.	Henry L. Peckham	866	739	190.0	37.0	18.3	1891	East Boston, Mass	Newport, R. I.
11980	.....	Sch.	Henry L. Phillips	80	76	74.8	21.6	7.6	1868	Boothbay, Me	Rockland, Me.
95560	.....	Sch.	Henry L. Wyman	17	16	44.8	14.3	5.2	1879	Phippsburg, Me	Portland, Me.
96086	K. H. T. Q.	Sch.	Henry M. Stanley	118	83	98.0	23.4	10.0	1890	Essex, Mass	Gloucester, Mass.
11745	J. B. N. K.	Sch.	Henry N. Squire	307	292	115.6	29.3	8.8	1867	Port Jefferson, N. Y	Boston, Mass.
95219	J. M. W. G.	Sch.	Henry P. Hallock	138	131	90.8	27.8	6.5	1873	South Norwalk, Conn	Fall River, Mass.
95316	J. Q. B. T.	Sch.	Henry P. Havens	300	285	130.0	30.2	9.6	1874	Newburg, N. Y	Newark, N. J.
95807	K. C. N. J.	Sch.	Henry P. Mason	720	583	166.2	35.1	13.6	1884	Bath, Me	Bath, Me.
95344	J. Q. P. V.	Sch.	Henry R. Tilton	492	467	102.0	25.0	16.0	1875	Wilmington, Del	Belfast, Me.
95998	.....	Sch.	Henry R. Travers	58	55	70.5	22.0	6.0	1888	Cambridge, Md	Baltimore, Md.
95596	.....	Slp.	Henry S. De Bevoise	8	7	28.0	12.9	3.7	1879	Long Island City, N. Y	New York, N. Y.
95613	.....	Sch.	Henry S. Lawson	40	38	64.5	20.8	6.0	1869	Somerset County, Md	Crisfield, Md.
96010	K. G. L. B.	Sch.	Henry S. Little	1,096	984	195.2	41.0	19.1	1889	Bath, Me	Perth Amboy, N. J.
95432	.....	Slp.	Henry S. Lutts	16	6	36.0	13.9	3.6	1872	Newport, N. J	Bridgeton, N. J.
96387	.....	Slp.	Henry S. Robbins	18	10	45.0	15.0	4.5	1897	Greenwich, N. J	Do.
96329	K. M. R. Q.	Sch.	Henry W. Cramp	1,629	1,448	231.8	44.2	19.7	1896	Camden, Me	Fall River, Mass.
96149	.....	Sch.	Henry W. Grady	7	7	34.8	11.5	3.3	1892	Straits, N. C	Beaufort, N. C.
11279	.....	Sch.	Henry W. Hoag	280	269	137.7	25.5	10.7	1862	Lyme, N. Y	Port Huron, Mich.
95734	.....	Sch.	Henry W. Longfellow	81	77	79.0	22.9	8.1	1883	Essex, Mass	Gloucester, Mass.
95826	.....	Slp.	Henry W. Ruark	10	9	39.0	15.0	3.3	1884	Taylor Island, Md	Crisfield, Md.
11901	.....	Sch.	Henry W. Slicer	53	51	72.8	20.4	7.6	1868	Baltimore, Md	Cape Charles, Va.
95133	.....	Slp.	Henry and Howard	14	8	39.0	15.6	3.9	1869	Port Norris, N. J	Bridgeton, N. J.
11582	.....	Slp.	Hepsié	18	17	45.0	17.0	4.6	1866	Mystic, Conn	Greenport, N. Y.
95024	J. H. N. V.	Sch.	Hera	388	369	132.1	29.2	11.8	1869	Boston, Mass	Seattle, Wash.
95646	.....	Slp. y.	Hera	15	15	37.9	13.6	6.7	1881	Nahant, Mass	Boston, Mass.
11335	.....	Sch.	Herald	85	81	69.8	20.1	7.8	1851	Newburyport, Mass	Rockport, Me.
95482	.....	Sch.	Herald	15	14	46.0	15.0	5.4	1877	Bucksport, Me	Annapolis, Md.
95693	.....	Slp.	Herald	5	5	28.2	12.0	2.9	1882	City Island, N. Y	New Haven, Conn.
95737	J. W. V. S.	Sch.	Herald	499	474	144.0	33.3	12.2	1883	Belfast, Me	New York, N. Y.
95352	.....	Sch.	Herald of the Morning	71	68	76.7	22.0	7.5	1874	Gloucester, Mass	Gloucester, Mass.
96058	K. H. G. N.	Sch.	Herald of the Morning	198	159	101.7	29.5	8.3	1890	Bath, Me	Brooklin, Me.
95752	K. B. G. L.	Sch.	Herbert	114	108	91.6	26.1	6.5	1883	East Boston, Mass	Gloucester, Mass.
96060	.....	Sch.	Herbert	43	41	41.4	14.7	2.8	1890	Alexandria, Va	Alexandria, Va.
95279	J. P. F. T.	Sch.	Herbert E	392	343	129.5	31.0	13.7	1874	Northport, N. Y	Boston, Mass.
95211	J. M. F. B.	Bk.	Herbert Black	578	498	140.6	31.2	18.9	1873	Searsport, Me	Do.
96089	K. H. V. M	Bkn.	Herbert Fuller	781	697	158.3	35.5	18.0	1890	Harrington, Me	Machias, Me.
95360	.....	Sch.	Herbert M. Rogers	77	73	78.7	22.2	8.0	1875	Bath, Me	Boston, Mass.
95037	J. H. R. W.	[1]Sch.	*Hercules*	755	737	200.4	37.0	13.5	1870	Chester, Pa	Philadelphia, Pa
95528	.....	Sch.	Hercules	47	45	57.0	23.0	4.7	1878	San Francisco, Cal	San Francisco, Cal.
95757	.....	Slp.	Hercules	5	5	29.0	12.0	2.0	1883	Galveston, Tex	Galveston, Tex.
96336	.....	Slp. y.	Hercules	14	13	35.0	13.7	4.5	1896	East Providence, R. I	Providence, R. I.
95287	.....	Sch.	Hereward	90	85	81.0	22.3	3.5	1874	Essex, Mass	New York, N. Y.
96031	K. G. V. S.	Sch.	Herman	105	100	87.5	24.5	10.0	1890	Benicia, Cal	San Francisco, Cal.
95714	.....	Sch.	Herman Ellis	23	22	62.3	17.7	5.1	1882	Wicomico County, Md	Norfolk, Va.
95954	K. F. D. T.	Sch.	Herman F. Kimball	125	119	84.6	26.5	7.1	1888	Boothbay, Me	Rockport, Me.
96013	.....	Sch.	Herman L. Rogers	26	24	41.5	17.6	5.0	1889	Stonybrook, N. Y	Port Jefferson, N. Y.
96266	.....	Sch.	Hermann Oelrichs	76	73	78.0	22.0	9.4	1894	Essex, Mass	New York, N. Y.
95424	K. C. G. P.	Sch. y.	Hermes	9	8	33.0	12.0	5.0	1876	Duxbury, Mass	Greenport, N. Y.
95917	.....	Sch.	Hermine Blum	52	50	60.2	23.3	4.7	1887	San Francisco, Cal	San Francisco, Cal.
77105	.....	Sch.	Hermit	70	67	80.2	21.6	9.3	1893	Brooklyn, N. Y	New York, N. Y.
11386	.....	Slp.	Hero	34	27	51.2	20.0	5.5	1840	Westbrook, Conn	Do.
11689	.....	Sch.	Hero	14	14	41.0	14.5	3.6	1850	San Francisco, Cal	San Francisco, Cal.

[1]Formerly schooner James Gordon Bennett.

MERCHANT SAILING VESSELS OF THE UNITED STATES—Continued.

Official No.	Signal letters.	Rig.	Name of vessel.	Gross tonnage.	Net tonnage.	Length.	Breadth.	Depth.	When built.	Where built.	Home port (where permanent document issues).
						Feet.	*Feet.*	*Feet.*			
11988	.....	Sch.	Hero	19	18	46.4	16.2	5.0	1868	Key West, Fla	Key West, Fla.
95921	.....	Slp.	Hero	6	6	31.0	10.6	3.9	1887	Northampton County, Va ..	Norfolk, Va.
96322	.....	Slp.	Hero	12	12	40.4	12.9	5.1	1896	Tacoma, Wash	Tacoma, Wash.
11598	.....	Slp.	Heroine	9	9	43.0	12.0	3.0	.....	.....	Perth Amboy, N. J.
42525	.....	Sch.	Herschel	238	226	121.8	27.4	9.4	1872	New Jerusalem, Ohio	Chicago, Ill.
96000	.....	Slp.	Hersey D. Taylor	16	15	38.1	15.4	4.8	1889	Bath, Me	Provincetown, Mass.
95601	.....	Slp. y.	Hesper	25	23	50.8	16.0	6.5	1880	Brooklyn, N. Y	Boston, Mass.
95717	J. W. M. H.	Bk.	Hesper	695	602	172.0	38.4	14.8	1882	Port Blakeley, Wash	San Francisco, Cal.
95830	K. C. T. M.	Sch.	Hesper	98	93	92.0	22.0	12.0	1884	Chelsea, Mass	Boston, Mass.
96190	.....	Slp. y.	Hesperus	25	24	51.5	15.5	11.0	1883	Roslyn, N. Y	Patchogue, N. Y.
11375	.....	Sch.	Hester	71	67	79.0	22.2	6.2	1849	Milton, Del	Port Jefferson, N. Y.
96051	.....	Sch.	Hester	59	57	65.0	23.2	5.6	1890	Freeport, Fla	Pensacola, Fla.
95025	.....	Sch.	Hester Ann	26	24	50.0	18.5	5.5	1869	Dorchester County, Md	Annapolis, Md.
95063	.....	Sch.	Hester Ann	15	15	45.0	14.6	4.0	1870	York County, Va	Newport News, Va.
95866	.....	Sch.	Hester Ann	12	11	39.2	13.7	4.2	1885	Smyrna, N. C	Norfolk, Va.
95121	.....	Sch.	Hester Virginia	10	9	51.0	13.4	3.3	1868	Somerset County, Md	Newbern, N. C.
95835	.....	Sch.	Hester A. Waters	97	93	91.6	22.6	6.6	1884	Pocomoke City, Md	Baltimore, Md.
96384	.....	Slp.	Hettie	11	8	30.2	14.4	3.3	1897	Montgomery, Ga	Savannah, Ga.
96278	.....	Slp.	Hettie B	27	26	42.5	12.0	4.5	1894	San Francisco, Cal	San Francisco, Cal.
95578	.....	Sch.	Hettie Ann	5	5	31.4	11.2	2.3	1879	Mathews County, Va	Newport News, Va.
96264	.....	Slp.	Hettie Darling	5	5	26.5	11.3	4.0	1894	Charleston, S. C	Charleston, S. C.
95347	.....	Slp.	Hettie Mary	9	9	36.0	12.1	2.9	1873	Berlin, Md	Chincoteague, Va.
95918	K. D. S. V.	Sch.	Hettie J. Dorman	124	118	100.0	27.0	6.1	1887	Milton, Del	Wilmington, Del.
95497	.....	Slp.	Hettie and Elizabeth	8	8	33.6	13.5	3.1	1877	Messongo, Va	Newport News, Va.
42544	.....	Slp.	Heywood	38	36	48.4	20.2	6.4	1873	New York, N. Y	New York, N. Y.
95455	.....	Sch.	Hiawatha	13	10	41.0	12.0	3.8	1876	San Francisco, Cal	San Francisco, Cal.
95824	.....	Sch.	Hiawatha	8	5	37.0	14.0	3.5	1884	Pocomoke City, Md	Annapolis, Md.
96050	.....	Slp. y.	Hiawatha	8	8	27.8	10.7	5.9	1889	Marblehead, Mass	Boston, Mass.
11376	.....	Sch.	Hickory	27	26	53.0	18.2	4.0	1858	Glenwood, N. Y	Patchogue, N. Y.
11994	.....	Sch.	Highland	51	49	77.4	22.7	4.4	1869	Roslyn, N. Y	Coldspring, N. Y.
11891	.....	Sch.	Highland Light	27	17	56.0	20.0	5.7	1866	Somerset County, Md	Annapolis, Md.
95318	J. Q. D. R.	Bk.	Highland Light	1,314	1,179	194.9	38.1	24.3	1874	Bath, Me	San Francisco, Cal.
11591	.....	Sch.	Highland Queen	50	48	62.0	19.0	7.2	1861	Boothbay, Me	Machias, Me.
96317	.....	Slp.	Higo	18	17	44.4	10.4	5.8	1895	Sitka, Alaska	Sitka, Alaska.
96237	.....	Sch.	Hilary	22	21	43.3	20.3	4.1	1893	Mary Esther, Fla	Pensacola, Fla.
95871	.....	Slp.	Hilda	9	9	37.1	13.8	3.9	1885	Clear Creek, Tex	Galveston, Tex.
96121	.....	Slp. y.	Hilda	11	10	30.0	11.6	6.0	1884	South Boston, Mass	Marblehead, Mass.
91021	J. S. M. G.	Sch.	[1] Hilda	647	563	153.0	36.4	17.0	1877	Coopers Point, N. J	Savannah, Ga.
96342	.....	Sch.	Hilda Emma	14	13	37.2	13.5	6.7	1896	Friendship, Me	Waldoboro, Me.
95764	.....	Sch.	Hildegard	94	89	74.5	27.0	6.0	1883	Pascagoula, Miss	Shieldsboro, Miss.
130070	K. C. F. S.	Slp. y.	[2] Hildegarde	42	40	64.0	19.2	6.5	1876	Islip, N. Y	New York, N. Y.
96376	K. N. D. B.	Sch. y	HILDEGARDE	184	145	105.0	26.0	19.5	1897	Wilmington, Del	Newport, R. I.
95932	.....	Sch.	Hilma Louise	9	8	35.1	12.5	3.5	1887	Scranton, Miss	Key West, Fla.
11387	.....	Slp.	Hiram	25	25	47.6	17.3	5.4	1823	Poughkeepsie, N. Y	New York, N. Y.
11514	.....	Sch.	Hiram	67	57	69.5	22.0	6.8	1819	Biddeford, Me	Calais, Me.
96198	.....	Sch.	Hiram Bingham	24	23	45.5	14.1	5.5	1892	San Francisco, Cal	Boston, Mass.
95491	J. S. N. R.	Bk.	Hiram Emery	799	699	161.2	33.1	21.3	1877	Kennebunk, Me	Do.
96160	K. L. F. M.	Sch.	Hiram Lowell	127	95	95.5	24.0	11.0	1892	Gloucester, Mass	Gloucester, Mass.
95888	.....	Sch.	Hiram Walker	98	93	95.7	17.9	7.9	1886	Champlain, N. Y	Plattsburg, N. Y.
11519	.....	Sch.	Hiram B. Edwards	31	30	60.0	18.7	4.0	1866	Oceanport, N. J	Perth Amboy, N. J.
96138	.....	Sch.	Hjalmar	57	55	75.4	22.2	7.0	1891	East Bay, Fla	Pensacola, Fla.
11903	.....	Sch.	Hoboken	299	284	139.5	26.0	11.0	1868	Clayton, N. Y	Ogdensburg, N. Y.
96195	.....	Sch.	Hodson and Hodson	10	9	52.3	14.2	3.2	1892	Monie, Md	Tappahannock, Va.
11377	.....	Slp.	Holland	45	36	50.5	22.9	6.4	1862	Greenpoint, N. Y	New York, N. Y.
95558	.....	Sch.	Holland Point	28	27	49.4	19.3	4.7	1879	Taylor Island, Md	Baltimore, Md.
96206	K. L. N. M.	Bk.	Hollinswood	1,141	1,084	185.8	38.0	19.2	1893	Boston, Mass	New York, N. Y.
95980	.....	Sch.	Holly Hock	77	73	75.6	24.4	7.1	1888	Key West, Fla	Key West, Fla.
11303	.....	Sch.	Homer	455	432	163.0	31.8	12.9	1866	Sheboygan, Wis	Port Huron, Mich.
95847	.....	Sch.	Homer D. Alverson	760	722	196.8	35.5	14.5	1885	Port Huron, Mich	Sandusky, Ohio.
96194	.....	Cat.	Honest	5	5	29.0	12.4	3.2	1892	Patchogue, N. Y	Patchogue, N. Y.
96062	.....	Slp.	Honest Boy	18	17	47.2	14.2	2.9	1890	Erin, Mich	Detroit, Mich.
96202	.....	Sch.	Hong Kong	14	13	52.0	16.0	4.0	1884	Roseville, Cal	San Diego, Cal.
96255	.....	Sch.	Honor	12	12	35.4	16.6	4.2	1893	Santa Rosa Sound, Fla	Pensacola, Fla.
11951	.....	Sch.	Honora Butler	77	73	74.5	26.0	6.0	1868	Tompkins Cove, N. Y	New York, N. Y.
96168	.....	*Sch.	Hopatcong	843	804	192.0	35.3	15.3	1890	Noank, Conn	Do.
3519	.....	Slp. y.	[3] Hope	5	5	24.7	11.1	3.1	1887	Harwich, Mass	Providence, R. I.
11022	.....	Sch.	Hope	30	22	56.2	19.2	5.6	1866	Baltimore, Md	Baltimore, Md.
11787	.....	Sch.	Hope	40	38	78.0	21.0	5.5	1859	Somerset County, Md	Norfolk, Va.
42690	.....	*Slp.	Hope	449	427	151.0	32.5	11.0	1887	New London, Conn	New London, Conn.
95380	.....	Slp.	Hope	7	7	35.0	11.6	3.2	1875	New York, N. Y	Perth Amboy, N. J.
95421	.....	Slp.	Hope	12	12	37.5	14.8	4.4	1875	South Brooklyn, N. Y	New York, N. Y.
95461	.....	Slp.	Hope	11	10	32.0	14.0	3.0	1877	Rahway, N. J	Do.
95763	.....	Sch.	Hope	32	30	56.5	19.5	5.6	1883	Lankford Bay, Md	Baltimore, Md.
95968	.....	Sch.	Hope	11	11	44.7	13.4	4.1	1888	New Orleans, La	Galveston, Tex.
96099	.....	Sch.	Hope	12	12	41.0	14.5	3.5	1891	Fowl River, Ala	Mobile, Ala.

[1] Formerly schooner Martie A. Holmes.

[2] Formerly sloop-yacht Niantic.

[3] Formerly sloop-yacht Bessie and Essie.

MERCHANT SAILING VESSELS OF THE UNITED STATES—Continued.

Official No.	Signal letters.	Rig.	Name of vessel.	Gross tonnage.	Net tonnage.	Length.	Breadth.	Depth.	When built.	Where built.	Home port (where permanent document issues).
						Feet.	*Feet.*	*Feet.*			
96192	.....	Sch.	Hope	7	7	33.8	10.0	3.5	1892	Kadiak, Alaska	Kadiak, Alaska.
96386	.....	Slp.	Hope	7	6	33.8	15.6	3.5	1883	Mount Pleasant, S. C	Charleston, S. C.
96408	.....	Slp.	Hope	12	9	41.0	14.2	2.6	1895	Woolwich, Me	Bath, Me.
95616	J. V. B. M.	Sch.	Hope Haynes	216	167	108.4	30.0	10.6	1880	Wiscasset, Me	Bath, Me.
95875	K. N. B. T.	Sch. y.	Hope Leslie	44	42	68.8	16.5	7.1	1886	Bath, Me	Boston, Mass.
96377	.....	Slp.	Hopeful	7	6	28.5	12.6	3.6	1897	Brewer, Me	Bangor, Me.
96357	.....	Slp.	Horace H	11	11	30.0	10.0	2.0	1892	Ean Gallie, Fla	St. Augustine, Fla.
95589	.....	Sch.	Horace Albert	68	65	73.0	21.5	7.6	1880	Bath, Me	Gloucester, Mass.
95201	.....	Slp.	Horace Greeley	5	5	27.6	12.8	3.0	1873	Greenport, N. Y	Greenport, N. Y.
1123	.....	Sch.	[1] Horace Taber	268	255	138.5	27.0	9.6	1867	St. Clair, Mich	Chicago, Ill.
95249	.....	Sch.	Horace Templeton	42	40	58.0	22.2	4.9	1873	San Francisco, Cal	San Francisco, Cal.
95979	.....	Sch.	Horace B. Parker	98	62	89.4	23.6	9.7	1888	Essex, Mass	Gloucester, Mass.
96090	K. H. V. P.	Sch.	Horace G. Morse	437	415	147.6	34.4	10.8	1890	Bath, Me	Somers Point, N. J.
14164	.....	Sch.	[2] Horace H. Badger	263	250	129.0	30.2	9.8	1867	Conneaut, Ohio	Toledo, Ohio.
95726	J. W. R. B.	Sch.	Horace P. Shares	413	392	142.2	35.0	11.8	1882	New Haven, Conn	Perth Amboy, N. J.
95570	.....	Slp.	Horace S. Peed	14	8	39.8	14.8	3.8	1879	Norfolk, Va	Bridgeton, N. J.
96083	K. H. S. F.	Sch.	Horace W. Macomber	1,050	926	190.9	39.0	19.9	1890	Newburyport, Mass	Boston, Mass.
95481	J. S. K. Q.	Bk.	Horatio	349	331	115.7	28.6	17.5	1877	Port Jefferson, N. Y	New Bedford, Mass.
95609	J. T. V. S.	Sch.	Horatio	408	388	135.1	32.2	13.7	1880	Bath, Me	Do.
96310	.....	Slp.	Horatio	5	5	25.5	12.1	3.0	1895	Cape May, N. J	Bridgeton, N. J.
11890	.....	Sch.	Horatio Seymour	24	17	54.2	18.6	5.3	1868	Talbot County, Md	Baltimore, Md.
95978	K. G. B. C.	Sch.	Horatio L. Baker	829	720	180.1	35.8	18.1	1888	Bath, Me	Bath, Me.
11527	H. K. D. P.	Sch.	Horizon	109	104	102.2	21.7	7.2	1857	Stratford, Conn	New York, N. Y.
11639	.....	Sch.	Horizon	19	18	41.4	15.0	6.6	1863	New London, Conn	Portland, Me.
11297	.....	Slp.	Hornet	7	7	28.0	11.3	3.2	.....	Westbrook, Conn	Hartford, Conn.
42678	.....	Slp.	Hornet	578	566	160.0	33.0	13.6	1883	Mystic River, Conn	New London, Conn.
96259	.....	Cat.	Hornet	7	6	24.5	11.4	4.0	1894	Osterville, Mass	Chatham, Mass.
95618	.....	Slp.	Horn Point	12	11	38.3	14.8	3.6	1880	Annapolis, Md	Annapolis, Md.
95837	.....	Sch.	Hortanse	5	5	33.7	13.0	3.3	1884	Crystal River, Fla	Tampa, Fla.
95652	.....	Sch.	Hortense	24	13	56.6	18.7	4.0	1881	Ocean Springs, Miss	Shieldsboro, Miss
11747	J. B. R. M.	Sch.	Hortensia	178	152	104.5	28.1	8.9	1868	East Machias, Me	Machias, Me.
11816	.....	Slp.	Hortensie	6	5	29.0	11.4	3.9	1868	Charleston, S. C	Charleston, S. C.
96120	.....	Sch. y.	Hotspur	9	9	28.6	10.8	4.7	1887	Boston, Mass	Boston, Mass.
96240	.....	Slp.	Houri	9	8	39.0	12.2	6.2	1893	Brooksville, Me	Castine, Me.
11968	.....	Sch.	Howard	73	69	82.0	25.2	4.4	1869	San Francisco, Cal	San Francisco, Cal.
96400	.....	Slp.	Howard	13	11	43.8	14.2	3.5	1898	Portsmouth, Va	Norfolk, Va.
96203	.....	Sch.	Howard, W	15	14	35.0	13.0	4.0	1892	Elizabeth City, N. C	Edenton, N. C.
95192	.....	Sch.	Howard Dail	77	73	85.6	23.6	5.9	1872	Churchcreek, Md	Baltimore, Md.
95464	.....	Sch.	Howard Holbrook	97	68	87.5	20.2	8.3	1877	Essex, Mass	Gloucester, Mass.
95619	.....	Sch.	Howard Russell	63	60	72.0	23.7	5.7	1881	Leesburg, N. J	Bridgeton, N. J.
11824	J. D. G. W.	Sch.	Howard A. Hunt	338	321	118.5	29.7	9.9	1867	Mauricetown, N. J	New York, N. Y.
96070	K. H. N. B.	Sch.	Howard B. Peck	472	448	150.0	35.0	12.0	1890	New London, Conn	New London, Conn.
95930	K. D. W. G.	Sch.	Howard H. Hanscom	779	740	174.0	37.0	18.0	1887	New Haven, Conn	New Haven, Conn.
11444	.....	Slp.	Howard R. Harrison	11	10	36.0	13.5	4.0	1850	Port Richmond, N. Y	New York, N. Y.
95858	.....	Slp.	Howard T. Leach	10	6	40.0	14.3	3.6	1885	Somerset County, Md	Bridgeton, N. J.
96074	.....	Sch.	Howard W. H. Taylor	10	5	60.0	16.0	2.6	1890	Tilghmans Island, Md	Philadelphia, Pa.
95645	.....	Slp.	Hoyden	12	11	32.0	12.6	4.3	1881	Patchogue, N. Y	Perth Amboy, N. J.
95713	.....	Sch.	Hudgins and Hurst	9	9	44.6	11.0	2.8	1876	Chuckatuck, Va	Cape Charles, Va.
95728	.....	Sch.	Hudgins and Hurst	11	11	42.0	14.0	3.6	1882	Yorktown, Va	Newport News, Va.
95246	.....	Slp.	Hudson	34	34	46.0	20.2	6.3	1873	New York, N. Y	New York, N. Y.
125950	.....	Sch.	[3] Hugh	15	10	47.6	14.2	3.4	1881	Smyrna, N. C	Beaufort, N. C.
11037	.....	Slp.	Hugh Bolton	18	17	48.2	17.7	4.7	1855	Anne Arundel County, Md	Annapolis, Md.
96204	K. L. N. H.	Sch.	Hugh Kelly	792	698	173.2	35.6	17.4	1892	Millbridge, Me	New Haven, Conn.
96170	.....	Sch.	Hugh S. Orem	10	9	46.0	14.5	3.8	1892	Pocomoke City, Md	Baltimore, Md.
95981	.....	Sch.	Hulda	66	52	75.5	23.5	6.0	1888	Cambridge, Md	Do.
96003	.....	Sch.	Hulda	9	9	32.8	11.0	2.0	1881	Port Republic, N. J	Somers Point, N. J.
11112	.....	Sch.	Hulloneon	21	20	50.4	16.3	6.0	1860	Boston, Mass	Waldoboro, Me.
100344	K. B. W. J.	Sch.	[4] Humarock	455	399	133.5	33.4	14.3	1883	Columbia Falls, Me	Boston, Mass.
11590	.....	Sch.	Humboldt	57	54	68.0	19.7	7.6	1857	Essex, Mass	Do.
11720	.....	Sch.	Hume	84	80	68.5	22.0	7.2	1842	Smithtown, N. Y	Rockland, Me.
11921	.....	Sch.	Humming Bird	12	11	41.0	14.0	3.8	1868	Baltimore, Md	Washington, D. C.
95447	.....	Slp.	Humming Bird	9	9	41.8	14.4	3.5	1876	Cambridge, Md	Baltimore, Md.
95999	.....	Sch.	Humming Bird	25	24	49.0	15.0	5.0	1839	West Bay City, Mich	Port Huron, Mich.
96024	.....	Sch.	Hungarian	37	35	56.0	20.5	4.7	1889	Port Jefferson, N. Y	Port Jefferson, N. Y.
11264	.....	Slp.	Hunter	14	9	36.4	14.7	4.2	1861	Great Egg Harbor, N. J	Somers Point, N. J.
11817	H. J. T. R.	Bk.	Hunter	355	337	124.0	28.2	17.8	1851	Bath, Me	Chicago, Ill.
11632	.....	Sch.	Hunter	21	20	47.0	15.7	5.9	1857	South Thomaston, Me	Brooklin, Me.
95321	.....	Sch.	Hunter	19	18	43.0	15.7	6.0	1874	Mobile, Ala	Mobile, Ala.
95429	J. R. T. L.	Sch.	Hunter	197	187	105.2	28.1	9.2	1876	Orland, Me	Boston, Mass.
95540	.....	Slp.	Hunter	6	6	33.0	13.3	3.3	1878	Amityville, N. Y	Patchogue, N. Y.
95994	.....	Sch.	Hunter	26	25	58.4	20.2	3.0	1889	Dog River, Ala	Mobile, Ala.
96157	.....	Sch.	Hunter	63	60	75.0	20.6	8.2	1892	Benicia, Cal	Unalaska, Alaska.
95569	.....	Sch.	Hunter Savidge	152	144	117.0	26.6	8.2	1879	Grand Haven, Mich	Port Huron, Mich.
95742	.....	Sch.	Huron	15	14	41.2	14.9	3.9	1883	Key West, Fla	Key West, Fla.
95753	K. J. H. N.	Slp. y.	Huron	39	37	62.5	15.9	9.3	1883	Boston, Mass	New York, N. Y.
11850	.....	Slp.	Hurricane	6	5	32.0	11.0	2.0	1868	Greenwich, Conn	Norfolk, Va.
11752	.....	Sch.	Hussar	32	31	51.2	16.3	7.1	1829	Essex, Mass	Ellsworth, Me.

[1] Formerly schooner Amoskeag. [2] Formerly schooner Kate Gillett. [3] Formerly schooner Corrine. [4] Formerly schooner Isaac Carlton.

MERCHANT SAILING VESSELS OF THE UNITED STATES—Continued.

Official No.	Signal letters.	Rig.	Name of vessel.	Gross tonnage.	Net tonnage.	Length.	Breadth.	Depth.	When built.	Where built.	Home port (where permanent document issues).
						Feet.	*Feet.*	*Feet.*			
96214	.....	Slp.	Hustler	8	7	31.0	12.3	3.3	1893	Patchogue, N. Y	Patchogue, N. Y.
96219	.....	Sch.	Hustler	13	11	44.0	11.3	4.2	1893	Detroit, Mich	Chicago, Ill.
96265	.....	Cat.	Hustler	5	5	23.6	11.1	3.6	1894	Osterville, Mass	Chatham, Mass.
96279	.....	Sch.	Hustler	30	28	58.0	18.6	3.8	1894	Astoria, Oreg	Astoria, Oreg.
96350	.....	Sch.	Hustler	11	9	36.6	11.3	4.8	1897	Brunswick, Ga	Brunswick, Ga.
96385	.....	Slp.	Hustler	14	10	32.6	15.9	3.8	1897	Burnt Pot Island, Ga	Savannah, Ga.
96369	.....	*Sch.	Hy. Zollinger	28	18	54.3	21.7	4.0	1897	Kiln, Miss	Shieldsboro, Miss.
96105	K. J. H. S.	Slp. y.	Hydriad	13	13	38.8	12.9	5.7	1889	Syracuse, N. Y	New York, N. Y.
11621	H. V. G. S.	Sch.	Hyena	114	95	90.0	25.8	8.0	1851	St. George, Me	Calais, Me.
96104	K. J. H. C.	Slp. y.	Hypatia	13	11	35.0	13.2	6.0	1889	Brooklyn, N. Y	Boston, Mass.
			I.								
100479	.....	Slp.	I. X. L	6	6	35.0	12.5	2.3	1890	Matagorda, Tex	Port Lavaca, Tex.
100547	.....	Sch.	I. X. L	23	22	63.0	15.6	4.5	1892	Rockhall, Md	Annapolis, Md.
100215	.....	Slp.	I. C. Covert	13	12	39.0	15.0	4.0	1878	Norfolk, Va	Norfolk, Va.
100316	J. W. N. H.	Shp.	I. F. Chapman	2,145	2,013	237.5	42.7	19.2	1882	Bath, Me	New York, N. Y.
100393	K. D. H. B.	Sch.	I. J. Merritt, jr	99	94	87.2	23.8	9.1	1886	Essex, Mass	Provincetown, Mass.
12005	.....	Sch.	I. L. Quinby	87	82	81.3	23.0	7.1	1863	New Baltimore, Mich	Port Huron, Mich.
100404	.....	Slp.	I. T. Nichols	8	5	36.8	13.6	3.5	1886	Port Norris, N. J	Bridgeton, N. J.
12397	.....	Slp.	I. W. Smith	12	11	37.0	14.0	3.5	1866	Brookhaven, N. Y	Perth Amboy, N. J.
100437	.....	Sch.	I. Z. Graves	10	9	50.0	12.8	3.0	1888	Mundy Point, Va	Annapolis, Md.
12130	.....	Sch.	I Am Here	11	10	36.6	13.3	5.0	1859	Bristol, Me	Gloucester, Mass.
100098	.....	Sch.	I Don't Know	30	28	53.0	19.9	5.2	1872	Wading River, N. J	Richmond, Va.
100515	.....	Slp.	I Take It	6	5	29.2	12.0	3.0	1891	East Moriches, N. Y	Patchogue, N. Y.
100002	.....	Sch. y.	Ianthe	19	18	49.0	14.0	4.0	1870	Bristol, R. I	Boston, Mass.
100469	K. H. D. C.	Sch. y.	Ibis	18	17	45.0	16.5	4.4	1886	Bayport, N. Y	Philadelphia, Pa.
12140	.....	Sch.	Ida	169	161	121.0	27.0	7.9	1867	Milwaukee, Wis	Chicago, Ill.
12276	.....	Sch.	Ida	15	14	39.0	15.0	4.2	1857	Staten Island, N. Y	Newport News, Va.
100040	.....	Slp.	Ida	8	8	33.0	12.6	3.3	1872	Perth Amboy, N. J	Perth Amboy, N. J.
100045	.....	Slp.	Ida	15	11	39.5	16.0	4.4	1872	San Francisco, Cal	San Francisco, Cal.
100060	.....	Sch.	Ida	10	9	35.5	12.3	3.4	1873	Piney Point, N. C	Beaufort, N. C.
100095	.....	Sch.	Ida	35	26	58.0	20.2	6.0	1873	Talbot County, Md	Baltimore, Md.
100166	.....	Sch.	Ida	42	40	65.0	20.8	5.6	1875	.... do	Crisfield, Md.
100195	.....	Sch.	Ida	72	68	74.0	24.0	5.8	1877	Cherryfield, Me	Machias, Me.
100290	.....	Sch.	Ida	8	7	43.2	12.0	3.1	1881	Rockhall, Md	Baltimore, Md.
100292	.....	Sch.	Ida	7	6	44.0	11.2	3.0	1874	Crisfield, Md	Crisfield, Md.
100311	.....	Slp.	Ida	7	7	32.9	12.9	3.5	1882	Charleston, S. C	Charleston, S. C.
100358	.....	Sch. y.	Ida	10	9	27.6	12.1	4.8	1884	Beverly, Mass	Boston, Mass.
100400	.....	Sch.	Ida	11	10	43.0	15.2	3.5	1886	Bayou Boisdore, Miss	Pensacola, Fla.
100538	.....	*Slp.	Ida	7	7	26.5	9.4	3.8	1890	Champlain, N. Y	Plattsburg, N. Y.
100595	.....	Sch.	Ida A	28	26	53.0	16.4	5.4	1895	Benicia, Cal	San Francisco, Cal.
100128	.....	Slp.	Ida B	11	10	37.8	13.0	4.0	1874	North Kingston, R. I	Newport, R. I.
100645	.....	Sch.	Ida C	27	18	58.0	20.4	3.9	1897	Delisle, Miss	Shieldsboro, Miss.
100369	.....	Sch.	Ida H	7	7	36.3	10.4	3.0	1883	Bayville, N. Y	Coldspring, N. Y.
100603	.....	Slp. y.	Ida J	10	8	34.5	12.8	3.8	1895	Newburyport, Mass	Newburyport, Mass.
100254	.....	Sch.	Ida K	20	13	45.6	17.4	4.2	1880	New Orleans, La	New Orleans, La.
100621	.....	Slp.	Ida M	6	5	35.8	13.3	3.1	1896	Lawsonia, Md	Newport News, Va.
100371	.....	Sch.	Ida O	10	9	39.2	14.2	3.6	1884	New Berlin, Fla	Tampa, Fla.
12202	.....	Slp.	Ida Ann	19	18	42.0	18.0	4.0	1854	Brow Point, N. J	Port Jefferson, N. Y.
100064	.....	Slp.	Ida Bell	6	5	29.8	12.2	2.8	1868	Patchogue, N. Y	Coldspring, N. Y.
100112	.....	Slp.	Ida Bell	5	5	29.2	12.5	3.1	1873	Islip, N. Y	New York, N. Y.
12486	.....	Sch.	Ida Chase	6	5	33.6	13.4	3.3	1866	Bath, Me	St. George, Me.
44283	.....	*Sch.	Ida Corning	444	422	168.0	31.3	10.9	1881	East Saginaw, Mich	Port Huron, Mich.
100282	.....	Slp.	Ida Denmead	13	12	39.0	12.0	4.0	1881	Johnson Landing, Va	Richmond, Va.
100575	.....	Sch.	Ida Etta	72	69	82.6	20.2	8.9	1894	Ballard, Wash	Seattle, Wash.
100301	.....	Sch.	Ida Fay	10	9	58.3	12.1	2.6	1882	Tappahannock, Va	Baltimore, Md.
100097	.....	Slp.	Ida Florence	9	5	33.4	13.5	3.7	1874	Lower Bank, N. J	Bridgeton, N. J.
100500	.....	Slp.	Ida Florence	7	7	32.1	11.9	3.4	1883	Norwalk, Conn	Bridgeport, Conn.
100506	.....	Cat.	Ida Frances	6	6	26.4	12.6	4.0	1889	Warwick, R. I	Providence, R. I.
100138	.....	Slp.	Ida Frank	10	10	38.2	14.0	4.2	1874	Oakland, R. I	Coldspring, N. Y.
12430	.....	Sch.	Ida Hudson	76	72	65.8	19.7	6.8	1869	Rockland, Me	Rockland, Me.
100314	.....	Sch.	Ida Jane	13	13	37.2	14.0	4.1	1881	Portage Harbor of Refuge, Mich.	Grand Haven, Mich.
100110	.....	Sch.	Ida Keith	489	465	163.3	30.6	13.0	1873	Saugatuck, Mich	Buffalo, N. Y.
100217	J. S. W. N.	Sch.	Ida Lawrence	548	459	147.5	33.6	16.3	1878	Camden, N. J	Philadelphia, Pa.
12138	.....	Slp.	Ida Lee	20	19	41.0	15.3	4.7	1864	East Hartford, Conn	Barnstable, Mass.
12040	.....	Sch.	[1]Ida Lowe	35	33	60.5	18.8	7.1	1863	Prize vessel	Mobile, Ala.
12006	.....	Sch.	Ida McKay	25	24	51.2	16.8	5.2	1865	Mobile, Ala	Key West, Fla.
100262	J. T. S. Q.	Sch.	Ida McKay	187	178	113.0	30.0	8.6	1880	Fairhaven, Cal	San Francisco, Cal.
12404	.....	Sch.	Ida Maria	36	34	56.4	18.0	5.2	1850	Accomac County, Va	Baltimore, Md.
12277	.....	Sch.	Ida Marta	24	16	43.3	16.7	5.2	1860	Dividing Creek, N. J	Bridgeton, N. J.
12089	.....	Sch.	Ida May	8	7	32.5	12.8	4.0	.....	.....	Southwest Harbor, Me.
12111	.....	Slp.	Ida May	63	59	71.0	23.0	6.0	1855	Gloucester, Mass	Gloucester, Mass.
12455	.....	Sch.	Ida May	8	8	36.0	13.2	4.5	1867	Portland, Me	Do.
100121	.....	Slp.	Ida May	8	8	33.9	14.1	3.3	1874	Northport, N. Y	Bridgeport, Conn.
100193	.....	Slp.	Ida May	11	6	42.4	14.2	3.6	1876	Millville, N. J	Bridgeton, N. J.

[1] Formerly schooner W. Y. Leitch.

MERCHANT SAILING VESSELS OF THE UNITED STATES—Continued.

Official No.	Signal letters.	Rig.	Name of vessel.	Gross tonnage.	Net tonnage.	Length.	Breadth.	Depth.	When built.	Where built.	Home port (where permanent document issues).
						Feet.	*Feet.*	*Feet.*			
100308	.....	Sch.	Ida May	8	8	53.6	13.4	2.5	1882	Rockhall, Md	Baltimore, Md.
100317	.....	Sch.	Ida May	7	7	44.0	11.8	3.1	1882	Crisfield, Md	Cape Charles, Va.
100434	.....	Sch.	Ida May	19	18	52.0	14.0	3.4	1888	Morehead City, N. C	Beaufort, N. C.
100467	.....	Sch.	Ida May	9	8	35.0	9.0	3.5	1889	Almond Landing, Va	Richmond, Va.
100497	.....	Slp.	Ida May	8	8	30.6	10.4	6.1	1890	Bremen, Me	Deer Isle, Me.
100623	.....	Slp.	Ida May	7	7	36.2	14.1	3.2	1896	Oxford, Md	Baltimore, Md.
100627	.....	Sch.	Ida May	23	20	52.5	18.2	5.8	1897	La Plata, Md	Alexandria, Va.
100553	.....	Sch.	Ida Medel	14	13	41.9	14.5	4.5	1893	Pascagoula, Miss	Shieldsboro, Miss.
100337	.....	Slp.	Ida Newcombe	7	6	30.3	11.5	3.6	1883	Navesink, N. J	Perth Amboy, N. J.
100236	.....	Slp.	Ida Ross	7	6	34.6	12.1	3.0	1879	Onancock, Va	Crisfield, Md.
100186	J. R. W. D.	Sch.	Ida Schnauer	215	204	117.6	31.3	9.4	1875	Port Ludlow, Wash	San Francisco, Cal.
12102	.....	Slp.	Ida Viola	8	8	32.8	15.2	4.0	1860	Northport, N. Y	Coldspring, N. Y.
100273	.....	Slp.	Ida Virginia	12	11	37.7	14.4	4.4	1881	Staten Island, N. Y	Perth Amboy, N. J.
100294	.....	Sch.	Ida Voigt	13	12	39.0	14.2	3.2	1881	Toussaint, Ohio	Toledo, Ohio.
100094	.....	Slp.	Ida Wake	7	6	30.8	12.8	3.5	1873	Elizabeth City, Va	Newport News, Va.
100009	.....	Sch.	Ida Webb	5	5	34.0	10.7	2.6	1871	Somerset County, Md	Baltimore, Md.
100428	.....	Sch.	Ida A. Olson	201	191	123.0	27.0	9.2	1888	Fort Howard, Wis	Milwaukee, Wis.
12192	.....	Sch.	Ida A. Thayer	35	24	62.0	20.3	5.1	1807	Islip, N. Y	Crisfield, Md.
100111	J. P. B. C.	Sch.	Ida B. Gibson	235	223	121.0	32.6	9.0	1874	Chester, Pa	Tuckerton, N. J.
100432	.....	Sch.	Ida C. Brown	8	7	42.0	14.0	3.3	1888	Smith Island, Md	Crisfield, Md.
100350	K. C. D. B.	Sch.	Ida C. Schoolcraft	320	304	134.3	32.6	9.6	1884	Coopers Point, N. J	Somers Point, N. J.
100530	K. L. G. V.	Sch.	Ida C. Southard	818	718	178.7	37.2	15.3	1892	Waldoboro, Me	New York, N. Y.
100594	K. M. D. G.	Sch.	Ida E. Comly	208	197	133.8	23.8	7.6	1894	Bethel, Del	Seaford, Del.
100125	J. P. T. K.	Sch.	Ida E. Latham	462	439	136.6	33.4	15.4	1874	Belfast, Me	Bridgeport, Conn.
100362	.....	Sch.	Ida F. Bosman	8	7	36.6	13.8	3.8	1884	Pocomoke City, Md	Crisfield, Md.
100420	.....	Cat.	Ida G. Broere	5	5	28.0	12.7	3.1	1888	Patchogue, N. Y	Patchogue, N. Y.
3271	.....	Sch.	[1]Ida G. Farren	59	44	81.0	24.0	5.5	1883	Madison, Md	Baltimore, Md.
100395	K. D. J. N.	Sch.	Ida H. Mathis	507	482	142.2	33.5	14.4	1886	Camden, N. J	Somers Point, N. J.
100482	.....	Slp.	Ida L. Eaton	6	6	44.3	11.9	2.9	1891	Smyrna, N. C	Beaufort, N. C.
100313	J. W. K. N.	Sch.	Ida L. Hull	498	427	148.1	35.3	14.3	1882	Newburyport, Mass	Barnstable, Mass.
100454	.....	Sch.	Ida L. Miller	30	29	54.2	17.2	6.5	1889	Kennebunk, Me	New York, N. Y.
12064	H. K. J. L.	Sch.	Ida L. Ray	157	149	92.3	20.1	8.8	1864	Harrington, Me	Deer Isle, Me.
12462	.....	Slp.	Ida M. Barlow	6	5	31.0	11.8	2.8	1866	Brookhaven, N. Y	Greenport, N. Y.
100570	.....	Cat.	Ida M. Prout	6	6	29.3	13.2	3.0	1893	Patchogue, N. Y	Patchogue, N. Y.
100336	.....	Sch.	Ida V. Seward	10	9	44.2	14.6	3.1	1883	Cambridge, Md	Baltimore, Md.
100359	.....	Sch.	Ida and Lula	10	9	48.0	12.5	3.4	1885	Somerset County, Md	Crisfield, Md.
12073	.....	Sch.	Idaho	81	77	89.4	31.0	6.6	1860	Castine, Me	Rockland, Me.
12188	.....	Slp.	Idaho	86	81	69.0	28.0	7.3	1864	Brooklyn, N. Y	New York, N. Y.
12245	.....	Slp.	Idaho	13	13	38.4	16.0	4.2	1865	Greenport, N. Y	Greenport, N. Y.
12248	.....	Sch.	Idaho	37	35	58.6	16.3	5.5	1864	Port Huron, Mich	Port Huron, Mich.
12498	.....	Sch.	Idaho	42	39	60.6	20.7	5.5	1871	Dorchester County, Md	Baltimore, Md.
100448	.....	Sch.	Idea	59	56	67.0	19.8	6.0	1889	Fort Howard, Wis	Milwaukee, Wis.
100564	.....	Slp.	Ideal	6	6	30.7	13.5	3.6	1890	Glenwood, N. Y	New York, N. Y.
100365	.....	Slp.	Idella	10	5	40.2	14.5	3.4	1884	Cambridge, Md	Bridgeton, N. J.
12487	.....	Sch.	Idelia A. Moore	55	52	69.5	22.3	6.9	1870	Somerset County, Md	Baltimore, Md.
100141	.....	Sch.	Idell	24	23	53.0	20.6	4.9	1874	Walton County, Fla	Pensacola, Fla.
100598	.....	Slp.	Idella	6	6	28.1	11.1	5.5	1895	Bremen, Me	Waldoboro, Me.
12338	.....	Sch.	Idella Small	62	59	78.6	21.6	7.7	1867	Boothbay, Me	Boston, Mass.
100408	.....	Slp.	Idle Hour	9	5	29.0	12.3	3.9	1875	Newport, R. I	Boothbay, Me.
12163	.....	Sch. y.	Idler	84	80	97.0	23.0	9.7	1864	East Haven, Conn	Chicago, Ill.
100118	.....	Slp.	Idler	13	12	45.0	14.0	3.0	1873	Salem, Mass	Newport News, Va.
100377	.....	Slp.	Idler	7	7	31.0	13.8	3.2	1885	Patchogue, N. Y	Patchogue, N. Y.
100527	.....	Sch.	Idler	10	10	31.0	11.0	6.3	1892	Seattle, Wash	Seattle, Wash.
100605	.....	Slp.	Idle Time	8	6	38.3	13.5	3.5	1895	Crisfield, Md	Newport News, Va.
12377	.....	Slp.	Idlewild	15	14	40.0	15.2	4.1	1868	Glenwood, N. Y	New York, N. Y.
12405	.....	Sch.	Idlewild	28	26	54.6	18.8	5.9	1859	Somerset County, Md	Tappahannock, Va.
12452	.....	Sch. y.	Idlewild	17	16	36.8	14.8	6.0	1865	Wiscasset, Me	New York, N. Y.
100051	.....	Slp.	Idlewild	9	9	33.2	13.4	3.6	1871	Wilmington, Del	Somers Point, N. J.
100259	.....	Slp.	Idlewild	5	5	29.6	12.0	3.0	1880	Oyster Bay, N. Y	Coldspring, N. Y.
100441	.....	Slp.	Idlewild	11	11	36.3	13.8	4.9	1888	Double Bayou, Tex	Galveston, Tex.
100607	.....	Slp. y.	Idlewild	7	6	27.9	10.7	5.3	1896	Damariscotta, Me	Boston, Mass.
100561	.....	Slp.	Iduna	5	5	25.1	11.2	4.5	1890	Westport, Me	Boothbay, Me.
100367	.....	Sch.	I Go	47	44	68.4	21.3	7.3	1884	Charleston, S. C	Charleston, S. C.
100519	.....	Sch.	I go	6	6	31.6	12.6	3.0	1891	Cedar Keys, Fla	Cedar Keys, Fla.
100580	.....	Slp.	Ignatius Enos	13	12	41.2	14.1	5.5	1894	Essex, Mass	Gloucester, Mass.
100544	.....	Slp. y.	Ilderan	11	11	37.9	12.5	4.7	1881	Nortons Point, Conn	New York, N. Y.
100534	.....	Slp. y.	†Ilderim	28	26	50.0	12.6	9.0	1892	South Boston, Mass	Newport, R. I.
100341	K. C. F. P.	Slp. y.	Ileen	31	29	65.2	12.0	11.8	1883	Greenpoint, N. Y	New York, N. Y.
100496	.....	Slp.	Ileika	9	9	36.0	13.7	3.8	1890	Amityville, N. Y	Tampa, Fla.
100606	.....	Sch.	Iliamna	6	6	33.2	8.5	4.1	1895	Seattle, Wash	Juneau, Alaska.
157282	.....	Slp. y.	[2]Ilikato	13	13	33.0	14.0	3.8	1890	Bayshore, N. Y	New York, N. Y.
100304	.....	Sch.	Illinois	8	7	41.6	9.6	3.6	1882	Georgiana, Fla	St. Augustine, Fla.
100636	.....	Sch.	Illma	7	7	38.8	14.1	2.5	1897	Beaufort, N. C	Beaufort, N. C.
12075	.....	Sch.	Imogene	43	41	58.0	15.1	7.5	1846	Essex, Mass	Rockland, Me.
12473	.....	Slp.	Imogene	14	13	39.0	16.1	4.0	1870	New York, N. Y	Perth Amboy, N. J.

[1] Formerly schooner Brown and Murphy.

[2] Formerly sloop-yacht Dionis.

† Composite.

MERCHANT SAILING VESSELS OF THE UNITED STATES—Continued.

Official No.	Signal letters.	Rig.	Name of vessel.	Gross tonnage.	Net tonnage.	Length.	Breadth.	Depth.	When built.	Where built.	Home port (where permanent document issues).
						Feet.	*Feet.*	*Feet.*			
100539	.....	Slp.	Imogene	5	5	28.0	10.0	5.0	1892	Rockland, Me	Saco, Me.
100177	.....	Slp.	Imogene M. Terry	11	10	39.3	14.7	4.4	1876	Roundhead, N. J	Perth Amboy, N. J.
100224	.....	Slp. y.	Imperia	19	18	40.0	15.0	5.0	1878	Brooklyn, N. Y	Bridgeport, Conn.
100222	.....	Slp.	Imperial	9	9	35.0	12.6	3.6	1866	New Lots, N. Y	Sag Harbor, N. Y.
100334	.....	Slp.	Impossible	21	20	45.3	16.4	3.5	1880	San Francisco, Cal	San Diego, Cal.
100578	.....	Sch.	Impulse	21	19	46.0	16.7	4.9	1894	Key West, Fla	Key West, Fla.
100288	.....	Sch.	Ina	10	10	42.3	11.2	3.5	1881	Lake Worth, Fla	Do.
100502	.....	Slp.	Ina	10	10	37.4	14.0	3.6	1886	Chicago, Ill	Chicago, Ill.
100624	K. M. V. S.	Sch.	Inca	1,014	901	215.5	41.3	16.5	1896	Port Blakeley, Wash	San Francisco, Cal.
100639	.....	Slp.	Inca	8	8	27.8	12.4	3.7	1892	Osterville, Mass	Barnstable, Mass.
12238	.....	Sch.	Independence	40	38	64.4	20.1	4.9	1853	Woburn, N. C	Machias, Me.
12414	.....	Slp.	Independence	49	47	61.0	20.3	5.4	1825	New York, N. Y	Albany, N. Y.
12494	.....	Slp.	Independence	9	8	32.0	14.0	3.8	1870	Kasher Island, Cal	San Francisco, Cal.
100033	.....	Slp.	Independence	10	9	33.5	13.7	4.4	1872	Mystic, Conn	New York, N. Y.
100243	.....	Sch.	Independence	14	13	40.7	12.3	3.5	1879	Cecil County, Md	Baltimore, Md.
100417	.....	Slp.	Independence	5	5	39.0	9.8	2.8	1885	Nelson Bay, N. C	Beaufort, N. C.
100494	K. J. P. H.	Sch.	Independent	1,157	1,071	202.5	39.2	19.4	1891	Bath, Me	Bath, Me.
100634	.....	Slp. y.	Independent	11	10	36.4	14.0	5.6	1897	South Portland, Me	Portland, Me.
12292	.....	Slp.	India	37	37	48.5	22.0	6.0	1861	Greenpoint, N. Y	New York, N. Y.
100075	.....	Sch.	India	316	300	137.2	26.0	11.3	1873	Trenton, Mich	Port Huron, Mich.
100528	.....	*Sch.	Indian Bill	32	30	61.2	17.0	4.4	1892	Muskegon, Mich	Grand Haven, Mich.
100648	K. N. G. F.	*Sch.	Indian Ridge	910	842	194.0	34.8	17.6	1897	Noank, Conn	Philadelphia, Pa.
12370	.....	Slp.	Indiana	5	5	30.6	9.9	3.0	1867	Norfolk, Va	Norfolk, Va.
100001	.....	Slp.	Indiana	5	5	30.8	12.5	3.2	1870	Oysterville, Wash	Port Townsend, Wash.
100189	J. S. C. Q.	Shp.	Indiana	1,487	1,413	208.9	40.0	23.9	1876	Bath, Me	San Francisco, Cal.
100565	K. L. S. C.	Sch.	Indiana	122	116	106.0	24.4	10.6	1893	Essex, Mass	Gloucester, Mass.
100488	K. J. L. Q.	Slp. y.	Indra	12	11	36.5	10.3	7.1	1885	South Boston, Mass	Newport, R. I.
12401	.....	Slp.	Industrious M	9	5	33.0	13.7	3.5	1865	Salem, Mass	Bridgeton, N. J.
12172	.....	Slp.	Industry	35	33	58.0	21.3	4.7	1837	Nyack, N. Y	New York, N. Y.
12228	.....	Sch.	Industry	33	32	58.5	21.0	4.1	1837	Mount Holly, N. J	New London, Conn.
12268	.....	Sch.	Industry	21	20	48.0	17.0	3.0	1867	San Francisco, Cal	San Francisco, Cal.
12340	.....	Sch.	Industry	11	11	41.3	12.9	3.9	1867	Newbern, N. C	Newbern, N. C.
44152	.....	Sch.	Industry	11	10	54.5	9.7	2.4	1868	Seattle, Wash	Port Townsend, Wash.
100016	.....	Sch.	Industry	26	25	49.2	19.3	4.7	1871	Portsville, Del	Baltimore, Md.
100019	.....	*Sch.	Industry	20	19	42.6	11.9	4.2	1871	Rondout, N. Y	Albany, N. Y.
100023	.....	Sch.	Industry	55	52	73.0	18.0	6.0	1870	Manitowoc, Wis	Milwaukee, Wis.
100336	.....	Sch.	Industry	6	6	27.3	11.0	3.9	1883	Canarsie, N. Y	New York, N. Y.
100472	.....	Sch.	Ines May	6	5	28.1	10.8	4.8	1885	Bristol, Me	Portland, Me.
100307	.....	Sch.	Inez	66	63	70.0	22.5	6.3	1882	Millbridge, Me	Machias, Me.
100396	.....	Cat.	Inez	7	6	26.9	11.0	4.0	1886	Osterville, Mass	Nantucket, Mass.
100478	.....	Sch.	Inez	25	24	67.0	17.0	5.0	1890	Madison, Md	Tappahannock, Va.
100536	.....	Slp.	Inez	13	12	38.0	13.5	4.5	1880	Buffalo, N. Y	Bridgeport, Conn.
100604	.....	Slp.	Inez M. Smith	8	8	38.0	14.2	3.0	1895	Newport News, Va	Newport News, Va.
100560	.....	Sch.	Infanta	20	14	58.0	16.4	4.0	1893	Madison, Md	Baltimore, Md.
100506	.....	Slp. y.	Infanta	7	6	40.4	9.5	5.8	1893	Bristol, R. I	New York, N. Y.
100616	.....	Sch. y.	INGOMAR	59	56	74.0	18.0	10.0	1896	Boston, Mass	Do.
12476	.....	Slp.	Ino	41	31	63.4	20.1	4.9	1870	Bath, Me	Boston, Mass.
100140	.....	Slp.	Ino	8	8	35.0	13.0	4.0	1870	Waldoboro, Me	Newport News, Va.
100142	.....	Sch.	Ino	25	23	53.3	16.4	4.0	1874	Manatee, Fla	Tampa, Fla.
100625	.....	Sch.	Ino	11	9	42.0	14.0	4.6	1896	Brunswick, Ga	Brunswick, Ga.
12384	.....	Slp.	Integrity	11	11	36.1	13.9	3.9	1867	Baltimore, Md	Seaford, Del.
100554	.....	Sch.	Interlaken	567	538	170.0	34.2	11.0	1893	Algonac, Mich	Port Huron, Mich.
100375	.....	Slp.	In Time	9	9	28.0	13.4	4.0	1885	Noank, Conn	Stonington, Conn.
100214	J. S. V. T.	Sch. y.	Intrepid	117	111	105.5	25.3	11.2	1878	Brooklyn, N. Y	New York, N. Y.
100501	.....	Slp.	Inverness	11	10	38.7	12.6	6.0	1891	Vinalhaven, Me	North Haven, Me.
100013	.....	Slp.	Invincible	8	7	30.4	13.4	3.1	1871	Fire Island, N. Y	Perth Amboy, N. J.
100090	J. N. F. C.	Shp.	Invincible	1,460	1,393	202.4	40.3	24.0	1873	Bath, Me	San Francisco, Cal.
100503	.....	Lgr.	Invincible	5	5	32.0	10.6	2.6	1891	Terrebonne, La	Brashear, La.
12049	.....	Sch.	Iodine	9	8	40.4	11.1	2.8	1866	Hunting Quarter, N. C	Beaufort, N. C.
100556	.....	Slp. y.	Iola	17	16	41.6	15.4	5.3	1881	Mystic, Conn	New York, N. Y.
100327	.....	Sch.	Iolanthe	74	70	75.0	21.7	8.5	1883	Essex, Mass	Gloucester, Mass.
100332	.....	Sch.	Iolanthe	19	18	45.3	14.3	5.6	1883	Danversport, Mass	Southwest Harbor, Me.
100576	.....	Slp.	Ioman	9	9	35.7	12.0	5.2	1892	Brooklyn, N. Y	Brunswick, Ga.
100247	.....	Sch.	Iona	8	7	48.5	10.6	2.6	1879	Tilghmans Island, Md	Baltimore, Md.
100387	.....	Slp.	Ione	10	9	41.4	14.9	3.3	1885	Taylor Island, Md	Do.
100542	.....	Slp.	Ione	8	8	35.9	10.8	4.0	1888	Roslyn, N. Y	Patchogue, N. Y.
100562	.....	Slp. y.	Ione	7	7	28.8	10.7	3.4	1893	....do	Coldspring, N. Y.
100485	.....	Slp. y.	Ionian	5	5	25.2	8.0	3.3	1887	Medford, Mass	Boston, Mass.
100505	.....	Slp.	Iosco	9	9	40.5	13.5	5.5	1891	Port Chester, N. Y	Bridgeport, Conn.
100398	.....	Slp. y.	Iowa	17	16	40.0	14.0	6.0	1877	Philadelphia, Pa	Boston, Mass.
100517	.....	Sch.	Iown	6	5	34.7	10.5	3.2	1891	Atlantic, N. C	Beaufort, N. C.
12191	H. K. L. P.	Sch.	Ira Bliss	174	165	90.4	26.7	9.5	1847	New York, N. Y	Edgartown, Mass.
12038	.....	Sch.	Ira Kilburn	24	22	49.3	16.6	5.3	1864	Boothbay, Me	Kennebunk, Me.
12472	.....	Slp.	Ira Palmer	7	7	29.8	11.2	4.6	1870	Noank, Conn	Edgartown, Mass.
100459	K. G. S. Q.	Sch.	Ira B. Ellems	305	264	123.0	28.6	8.6	1889	Rockland, Me	Rockland, Me.
100062	J. M. S. L.	Sch.	Ira D. Sturgis	235	223	118.3	30.0	8.5	1873	Bath, Me	Boston, Mass.
100219	.....	Sch.	Ira L. Crockett	12	12	43.9	15.2	3.5	1878	Pocomoke City, Md	Cape Charles, Va.
12349	.....	Sch.	Ira W. Hover	50	47	64.2	22.5	5.5	1868	New Bridge, N. J	New York, N. Y.
100150	.....	Sch.	Ira and Abbie	11	11	37.5	13.4	5.2	1875	Noank, Conn	New London, Conn.

MERCHANT SAILING VESSELS OF THE UNITED STATES—Continued.

Official No.	Signal letters.	Rig.	Name of vessel.	Gross tonnage.	Net tonnage.	Length.	Breadth.	Depth.	When built.	Where built.	Home port (where permanent document issues).
						Feet.	*Feet.*	*Feet.*			
12086	.....	Sch.	Irene	29	17	61.0	18.5	5.6	1852	Port Jefferson, N. Y	Crisfield, Md.
12410	.....	Slp.	Irene	6	6	33.0	13.3	3.0	1867	Somerset County, Md.	Baltimore, Md.
12449	.....	Sch.	Irene	78	74	84.0	18.5	7.1	1869	Frenchcreek, N. Y	Detroit, Mich.
100158	.....	Sch.	Irene	16	9	51.7	18.4	4.2	1875	Somerset County, Md.	Crisfield, Md.
100178	.....	Slp.	Irene	12	11	38.3	15.2	3.4	1876	Darien, Conn	Bridgeport, Conn.
100179	J. R. V. G.	Bg.	Irene	491	435	131.6	31.3	16.5	1876	Setauket, N. Y	New York, N. Y.
100228	.....	Slp.	Irene	7	7	31.5	12.5	3.0	1870	Patchogue, N. Y	Patchogue, N. Y.
100248	.....	Sch.	[1]Irene	78	74	84.0	23.6	5.6	1853	Cambridge, Md	Baltimore, Md.
100260	.....	Slp. y.	Irene	5	5	24.9	11.8	4.4	1874	Providence, R. I	Boston, Mass.
100280	.....	Sch.	Irene	5	5	47.0	11.6	2.6	1876	Crisfield, Md	Crisfield, Md.
100348	.....	Sch.	Irene	33	31	50.5	19.2	6.5	1885	Key West, Fla	Key West, Fla.
100444	.....	Slp.	Irene	7	7	26.3	12.5	4.2	1889	Noank, Conn	Greenport, N. Y.
100447	.....	Sch. y.	Irene	14	14	37.0	14.1	6.0	1889	Sebastian, Fla	St. Augustine, Fla.
100474	.....	Slp.	Irene	6	6	28.6	11.6	3.4	1890	Thoroughfare, N. J	Camden, N. J.
100480	.....	Slp.	Irene	8	8	43.5	15.0	4.1	1890	Norfolk, Va	Norfolk, Va.
100486	K. L. F. H.	Slp. y.	Irene	11	11	31.8	12.5	5.9	1885	Middletown, Conn	New York, N. Y.
100582	.....	Slp. y.	Irene	21	20	47.3	13.7	5.2	1891	Chicago, Ill	Erie, Pa.
100456	.....	Slp.	Irene M	8	7	29.0	14.3	3.2	1889	Mariner Harbor, N. Y	Bridgeport, Conn.
100424	.....	Sch.	Irene Albury	19	18	48.4	17.6	4.2	1888	Scranton, Miss	Tampa, Fla.
100361	.....	Sch.	Irene Cox	11	7	51.8	13.4	3.6	1884	Somerset County, Md.	Crisfield, Md.
12356	J. D. B. S.	Sch.	Irene E. Meservey	244	232	114.0	29.0	10.0	1866	Waldoboro, Me	St. George, Me.
100134	.....	Sch.	Irene A. B. Crawford	20	19	50.0	17.9	4.2	1873	Dennisville, N. J	Bridgeton, N. J.
100568	.....	Ctr. y.	Irex	7	7	32.7	9.6	6.0	1893	Bordentown, N. J	Philadelphia, Pa.
100642	K. N. F. D.	Slp. y.	Irex	16	16	42.0	13.5	6.3	1897	Tottenville, N. Y	New York, N. Y.
12096	.....	[2]Sch.	Iris	62	59	74.0	19.2	6.6	1866	Port Huron, Mich	Milwaukee, Wis.
12357	.....	Slp.	Iris	11	10	37.2	14.5	5.2	1855	East Boston, Mass	Boston, Mass.
92157	.....	Slp. y.	[3]Iris	5	5	26.4	12.3	3.7	1888	Monument Beach, Mass	Newport, R. I.
100426	.....	Slp.	Iris	14	14	39.5	14.9	6.3	1888	Gloucester, Mass	Provincetown, Mass.
100495	.....	Sch.	Iris	10	10	37.0	10.2	4.5	1885	New Bedford, Mass	New Bedford, Mass.
100587	.....	Cat.	Iris	7	7	31.7	12.6	3.3	1891	Riverhead, N. Y	Greenport, N. Y.
100602	.....	Slp. y.	Iris	12	12	47.0	15.1	4.4	1895	Westport, Conn	Erie, Pa.
100630	.....	Sch.	Iris	13	13	44.4	16.3	2.4	1896	Smiths Point, Tex	Galveston, Tex.
100690	.....	Slp.	Iris	6	5	26.4	9.8	5.3	1897	Bristol, Me	Damariscotta, Me.
100884	.....	Slp.	Irishman	8	8	27.4	11.7	4.4	†1872	Westerly, R. I	Stonington, Conn.
100435	.....	Sch.	Irma	6	6	39.2	12.2	3.5	1888	Wolf River, Miss	Pensacola, Fla.
100442	.....	Sch.	Irma	20	19	47.0	18.7	4.2	1889	Paulsboro, N. J	Camden, N. J.
100507	.....	Sch.	[4]Irma	53	51	81.6	17.2	7.2	1874	Port Dover, Ontario	Shieldsboro, Miss.
100590	.....	Sch.	Irma Darling	12	11	36.0	12.0	4.0	1894	Newbern, N. C	Newbern, N. C.
100457	K. G. R. T.	Bkn.	Irmgard	670	614	176.6	37.8	14.4	1889	Port Blakeley, Wash	San Francisco, Cal.
100631	.....	Slp. y.	Irolita	7	7	31.4	9.5	5.6	1897	South Boston, Mass	Boston, Mass.
12170	.....	Slp.	Iron Age	86	82	80.0	27.0	6.7	1864	Newburg, N. Y	New York, N. Y.
6875	.....	Sch.	[4]Iron City	648	615	187.3	36.1	14.3	1874	Toledo, Ohio	Detroit, Mich.
100275	.....	Sch.	Iron Cliff	1,116	1,077	212.4	35.0	18.0	1881	Detroit, Mich	Do.
100413	.....	Sch.	Iron Queen	1,384	1,321	242.0	38.7	17.6	1887	.....do	Do.
85338	.....	Sch.	[5]Iron State	1,127	1,086	214.0	35.8	18.2	1874	Tonawanda, N. Y	Do.
76658	K. D. N. T.	Sch. y.	[6]Iroquois	92	88	88.0	21.0	11.0	1886	Wilmington, Del	New York, N. Y.
100296	J. V. Q. F.	Shp.	Iroquois	2,120	1,996	237.1	43.6	19.3	1881	Bath, Me	Bath, Me.
100506	.....	Slp.	Irving	6	6	31.8	11.4	3.1	1882	Gravesend, N. Y	Patchogue, N. Y.
100194	.....	Sch.	Irving Leslie	99	94	83.8	23.2	8.2	1877	Lamoine, Me	Sedgwick, Me.
100443	.....	Sch.	Isaac Collins	98	93	89.0	23.5	9.8	1889	Essex, Mass	Provincetown, Mass.
12492	J. K. G. V.	Sch.	Isaac Orbeton	386	367	121.2	29.4	12.0	1870	Newcastle, Me	Rockland, Me.
100159	J. R. G. D.	Shp.	Isaac Reed	1,541	1,488	212.0	40.0	24.2	1875	Waldoboro, Me	New York, N. Y.
12371	.....	Sch.	Isaac Sherwood	73	70	76.0	26.0	6.0	1868	Haverstraw, N. Y	Do.
100077	.....	Sch.	Isaac Solomon	27	25	54.6	18.5	5.8	1872	Solomons Island, Md	Annapolis, Md.
100244	.....	Sch.	Isaac Stephenson	461	438	163.3	32.1	11.1	1879	Manitowoc, Wis	Ogdensburg, N. Y.
100339	.....	Sch.	Isaac A. Willing	16	15	53.0	14.6	4.4	1883	Somerset County, Md.	Crisfield, Md.
100386	.....	Sch.	Isaac H. Keeler	10	9	56.5	14.6	2.5	1885	.....do	Do.
100359	K. C. Q. R.	Sch.	Isaac H. Tillyer	598	568	144.6	35.0	16.9	1884	Dennisville, N. J	Philadelphia, Pa.
100345	K. B. W. N.	Sch.	Isaac N. Kerlin	366	348	136.7	35.0	10.7	1883	Leesburg, N. J	Bridgeton, N. J.
12406	.....	Sch.	Isaac N. Smith	25	23	48.0	16.0	5.0	1854	Somerset County, Md.	Baltimore, Md.
100245	J. T. M. G.	Sch.	Isaac T. Campbell	586	557	158.0	33.5	15.6	1879	Waldoboro, Me	Boston, Mass.
100401	.....	Sch.	Isaac T. Parks	10	5	53.0	14.9	2.9	1886	Somerset County, Md.	Wilmington, Del.
12283	.....	Sch.	Isaac W. Norris	22	13	43.6	17.0	4.6	1846	Bridgeton, N. J	Bridgeton, N. J.
12108	.....	Sch.	Isabel	48	46	72.0	20.5	5.9	1849	Baltimore, Md	Tappahannock, Va.
12442	.....	Slp.	Isabel	5	5	33.9	11.2	2.8	1869	.....do	Seaford, Del.
100289	.....	Slp.	Isabel	5	5	28.0	11.0	2.5	1880	Freeport, N. Y	Bridgeport, Conn.
100333	.....	Slp. y.	Isabel	11	10	32.1	14.0	4.3	1879	Brooklyn, N. Y	New York, N. Y.
100430	.....	Slp.	Isabel	6	6	31.2	13.2	3.5	1884	Babylon, N. Y	Patchogue, N. Y.
100512	.....	[2]Slp.	Isabel	6	5	30.5	8.1	3.2	1891	New Orleans, La	Brashear, La.
100628	.....	Slp.	Isabel Parsons	12	11	33.7	12.6	6.3	1897	Friendship, Me	Waldoboro, Me.
100279	.....	Sch.	Isabel Reed	548	521	186.8	31.9	14.2	1881	Marine City, Mich	Buffalo, N. Y.
12396	.....	Slp.	Isabel E. Arthur	11	10	35.1	13.6	3.3	.....	.....	Norfolk, Va.
100541	.....	Slp.	Isabell	7	6	26.6	13.5	3.6	1888	New York, N. Y	New York, N. Y.
12027	.....	Sch.	Isabella	35	33	61.0	19.0	5.0	1856	Newburg, N. Y	Mount Desert Ferry, Me.
12253	.....	Sch.	Isabella	14	13	36.6	13.4	6.0	1865	Noank, Conn	New London, Conn.
100269	.....	Sch.	Isabella	14	13	46.0	13.0	3.3	1881	Newbern, N. C	Newbern, N. C.

[1] Formerly light-house schooner Maggie.
[2] Formerly sloop-yacht Mucilage.
[3] Formerly British schooner Snow Drop.
[4] Formerly schooner Daniel E. Bailey.
[5] Formerly schooner G. S. Hazard.
[6] Formerly schooner-yacht Julia.
† Rebuilt, 1872.

MERCHANT SAILING VESSELS OF THE UNITED STATES—Continued.

Official No.	Signal letters.	Rig.	Name of vessel.	Gross tonnage.	Net tonnage.	Length.	Breadth.	Depth.	When built.	Where built.	Home port (where permanent document issues).
						Feet.	*Feet.*	*Feet.*			
100335	.....	Slp.	Isabella	9	8	33.3	14.5	4.0	1883	Coldspring, N. Y.	Coldspring, N. Y.
100411	.....	Sch.	Isabella	15	14	49.3	15.6	3.0	1887	Fish River, Ala	Mobile, Ala.
100481	.....	Slp.	Isabella	7	6	26.7	10.4	3.3	1891	Pascagoula, Miss	Key West, Fla.
100483	K. J. G. Q.	Sch.	Isabella Gill	585	525	153.1	35.5	14.6	1891	Baltimore, Md	Philadelphia, Pa.
100131	.....	Sch.	Isabella Sands	230	219	134.5	29.8	10.1	1874	Manistee, Mich	Grand Haven, Mich.
100028	.....	Sch.	Isabelle	35	33	55.9	18.9	6.8	1872	Noank, Conn	Pensacola, Fla.
100403	K. D. N. M.	Sch.	Isaiah Hart	897	799	189.4	35.1	19.9	1886	Waldoboro, Me	Boston, Mass.
100319	J. W. P. S.	Sch.	Isaiah K. Stetson	318	271	136.9	31.3	10.3	1882	Brewer, Me	Bangor, Me.
100569	.....	Slp. y.	Iseur	16	15	38.6	14.1	4.5	1893	Marion, Mass	New Bedford, Mass.
100039	.....	Sch.	Ishpeming	418	397	157.3	26.4	11.6	1872	Detroit, Mich	Oswego, N. Y.
100582	.....	Sch.	Isidora	10	9	45.6	13.9	2.8	1894	Manatee, Fla	Tampa, Fla.
100643	.....	Slp.	Isidore Shores	7	7	42.3	14.0	3.3	1897	Chance, Md	Crisfield, Md.
100364	K. C. W. B.	Slp. y.	Isis	23	22	52.5	13.0	8.5	1884	Brooklyn, N. Y	Philadelphia, Pa.
12317	.....	Slp.	Island Belle	69	65	73.6	24.5	6.0	1859	Yarmouth, Me	Rockland, Me.
44187	.....	Sch.	Island Belle	9	9	38.2	13.0	4.4	1861	Newport, R. I	Newport, R. I.
12490	.....	Sch.	Island City	71	67	79.0	24.0	6.4	1869	Taunton, Mass	Rockland, Me.
100014	J. L. B. D.	Sch.	Island City	427	356	137.2	29.0	15.0	1871	East Boston, Mass	Philadelphia, Pa.
12031	.....	Sch.	Island Home	43	41	64.0	20.9	6.3	1860	Middletown, Conn	Gloucester, Mass.
12053	.....	Sch.	Island Queen	11	10	37.5	12.5	5.0	.....	Bear Island, Me	Southwest Harbor, Me.
100126	.....	Slp.	Island Queen	13	13	37.5	16.4	4.2	1874	Sayville, N. Y	Patchogue, N. Y.
100475	.....	Slp.	Isle La Motte Boy	16	16	48.2	11.5	4.3	1890	Rouse Point, N. Y	Plattsburg, N. Y.
100274	.....	Sch.	Isolda Bock	70	66	76.2	21.5	6.2	1881	Manitowoc, Wis	Milwaukee, Wis.
100021	.....	Slp.	Isora	7	7	30.5	11.6	3.2	1871	Chelsea, N. Y	Perth Amboy, N. J.
12425	.....	Sch.	Israel J. Merritt	45	43	65.6	21.4	4.8	1868	Staten Island, N. Y	Do.
100239	.....	Sch.	Itasca	75	71	72.2	24.3	5.9	1879	Cherryfield, Me	Machias, Me.
100608	.....	Sch. y	Ite	8	8	34.3	12.1	4.6	1895	Newport, R. I	Newport, R. I.
12011	.....	Sch.	Itinerant	38	36	67.6	22.1	5.3	1863	Talbot County, Md	Baltimore, Md.
100162	.....	Sch.	Iva	9	9	47.4	12.5	3.3	1875	Somerset County, Md	Do.
100571	.....	Sch.	Iva Manifold	28	26	53.5	18.2	5.7	1893	Herring Bay, Md	Annapolis, Md.
100370	.....	Sch.	Iva S. Barnes	15	14	38.0	15.6	5.0	1884	Whiting, Me	Eastport, Me.
13653	.....	Slp.	[1]Iva and May	9	8	35.4	14.2	3.2	1867	Perth Amboy, N. J	New York, N. Y.
100531	.....	Slp.	Ivah Ray	11	7	37.9	14.5	3.8	1892	Seabright, N. J	Perth Amboy, N. J.
100516	.....	Sch.	Ivalon	13	12	51.8	13.5	3.8	1891	Beaufort, N. C	Beaufort, N. C.
100583	.....	Sch. y.	Ivanhoe	64	61	77.0	19.0	8.0	1894	Northport, N. Y	New York, N. Y.
12436	.....	Sch.	Iver Lawson	149	141	116.0	25.5	8.2	1869	Chicago, Ill	Chicago, Ill.
100312	J. W. K. G.	Sch.	Ivy	142	135	102.5	28.8	8.8	1882	San Francisco, Cal	San Francisco, Cal.
100449	.....	Sch.	Ivy	9	9	42.0	15.0	3.5	1889	Solomons Island, Md	Newport News, Va.
100518	.....	Sch.	Ivy	9	8	35.4	10.2	3.0	1891	Washington, N. C	Newbern, N. C.
12497	J. K. N. V.	Sch.	Ivy Belle	122	116	88.3	25.3	7.8	1870	Bristol, Me	Damariscotta, Me.
100584	K. L. W. R.	Sch.	Ivy Blades	234	222	134.8	23.9	8.8	1894	Bethel, Del	Newbern, N. C.
100343	.....	Sch.	Ivy L. Leonard	31	21	64.2	18.1	4.8	1883	Madison, Md	Crisfield, Md.
12026	H. K. G. M.	Sch.	Izetta	199	189	107.0	27.5	9.0	1865	Brewer, Me	Bangor, Me.
12159	.....	Slp.	Izitt	16	10	42.0	16.8	4.6	1866	South Kingston, R. I	Newbern, N. C.
			J.								
77082	.....	Sch.	J. F. P	15	14	33.0	11.0	4.0	1893	Waukegan, Ill	St. Augustine, Fla.
76945	.....	Slp. y.	J. S. M	9	9	28.8	11.9	4.6	1890	Camden, N. J	New York, N. Y.
12999	.....	Slp.	J. Brown	9	9	34.0	12.6	3.8	.....	.....	Do.
77075	.....	Sch.	J. Chrutti	9	8	35.0	15.0	3.6	1892	Biloxi, Miss	Shieldsboro, Miss.
75774	.....	Slp.	J. Daggitt	8	7	33.0	12.3	3.4	1875	Bayshore, N. Y	New York, N. Y.
13513	.....	Sch.	J. Deever	23	18	54.5	17.6	4.8	1865	Camden, N. J	Bridgeton, N. J.
75721	.....	Sch.	J. Duvall	131	125	103.0	24.3	7.6	1874	Manitowoc, Wis	Milwaukee, Wis.
76710	K. F. B. S.	Sch.	J. Eppinger	112	107	89.0	26.6	7.5	1887	San Francisco, Cal	San Francisco, Cal.
76513	.....	Slp.	J. Gordon	10	6	36.8	14.0	4.0	1884	Bridgeton, N. J	Bridgeton, N. J.
9231	.....	Sch.	[2]J. Kennedy	98	83	79.9	24.3	7.0	1847	Surrey, Me	Calais, Me.
76587	.....	Sch.	J. Kinzie	11	9	44.4	12.2	3.0	1884	Brunswick, Ga	Savannah, Ga.
76826	.....	Sch.	J. Manko	10	6	51.6	13.8	3.3	1889	St. Peters Creek, Md	Crisfield, Md.
76021	.....	Sch.	J. McCaffrey	23	16	52.6	18.4	4.1	1878	Stonewall, Miss	Shieldsboro, Miss.
76106	J. T. P. L.	Sch.	J. Nickerson	179	170	96.9	25.7	9.5	1879	Brunswick, Me	Portland, Me.
77145	.....	Sch.	J. Peterson	27	17	55.2	18.6	4.2	1894	Bonfouca, La	New Orleans, La.
13012	H. L. B. T.	Sch.	J. Ponder, jr	150	127	98.6	28.0	7.8	1857	Milton, Del	Bangor, Me.
76023	.....	Sch.	J. Shilling	5	5	43.0	10.0	2.4	1878	Crisfield, Md	Alexandria, Va.
76301	.....	Slp.	J. Shaw	6	6	34.0	11.9	2.6	1874	Smiths Landing, N. J	Somers Point, N. J.
77177	.....	Sch.	J. Wago	19	12	45.6	18.7	3.9	1895	New Orleans, La	New Orleans, La.
77015	.....	Sch.	J. Willey	18	17	31.2	12.8	5.6	1892	Wilmington, Cal	Los Angeles, Cal.
12913	.....	Sch.	J. A. Chamberlin	61	58	70.1	23.6	5.8	1865	Absecon, N. J	Camden, N. J.
76430	.....	Sch.	J. A. Chelton	46	34	66.0	22.5	6.0	1883	Pocomoke City, Md	Baltimore, Md.
76747	.....	Sch.	J. A. Clay	12	12	41.0	12.5	4.0	1885	Toledo, Ohio	Detroit, Mich.
77181	.....	Cat.	J. A. Gault	5	5	26.0	12.4	3.4	1895	Atlantic City, N. J	Somers Point, N. J.
76475	.....	Sch.	J. A. Holland	22	15	56.0	17.4	5.0	1883	Pocomoke City, Md	Tappahannock, Va.
12760	.....	Sch.	J. A. Holmes	167	159	112.3	26.5	8.7	1867	Mears, Mich	Milwaukee, Wis.
13569	.....	Slp.	J. A. McClellan	9	9	38.0	13.8	3.4	1859	San Francisco, Cal	San Francisco, Cal.
13245	.....	Slp.	J. A. Mora	50	48	49.4	24.3	6.4	1857	Brooklyn, N. Y	New York, N. Y.
75961	.....	Sch.	J. A. Vandergrift	12	12	43.6	15.6	3.8	1877	Newtown, Md	Norfolk, Va.
75220	.....	Sch.	J. A. Webster	25	24	47.3	16.4	6.2	1870	Castine, Me	Machias, Me.
13864	.....	Slp.	J. B. Brinkley	13	13	43.0	12.0	3.0	1862	Norfolk, Va	Norfolk, Va.

[1] Formerly sloop John Wesley.

[2] Formerly schooner Francis Ellen.

MERCHANT SAILING VESSELS OF THE UNITED STATES—Continued.

Official No.	Signal letters.	Rig.	Name of vessel.	Gross tonnage.	Net tonnage.	Length.	Breadth.	Depth.	When built.	Where built.	Home port (where permanent document issues).
						Feet.	*Feet.*	*Feet.*			
75683	J. Q. H. S.	Shp.	J. B. Brown	1,550	1,407	207.5	40.5	24.0	1874	Kennebunk, Me	San Francisco, Cal.
76941	.....	Sch.	J. B. Comstock	325	306	139.4	30.1	10.2	1891	Algonac, Mich	Port Huron, Mich.
76770	.....	Slp.	J. B. Crocket	10	9	32.0	13.6	3.5	1888	San Francisco, Cal	San Francisco, Cal.
75873	.....	Slp.	J. B. Ford	9	8	35.2	12.2	3.7	1876	Perth Amboy, N. J	Patchogue, N. Y.
13148	.....	Slp.	J. B. Hillyer	9	9	36.0	13.0	3.0	1866	Jersey City, N. J	Perth Amboy, N. J.
76458	K. B. T. C.	Sch.	J. B. Holden	410	347	148.0	34.3	10.9	1883	Rockland, Me	Rockland, Me.
75511	.....	Sch.	J. B. Kitchen	287	272	132.8	26.8	9.5	1873	Cleveland, Ohio	Port Huron, Mich.
75833	J. R. Q. K.	Sch.	J. B. Leeds	234	207	123.0	33.4	9.3	1876	Umpqua, Oreg	San Francisco, Cal.
76868	.....	Sch.	J. B. Lozen	565	538	178.0	32.6	12.4	1890	Mount Clemens, Mich	Detroit, Mich.
76151	.....	Sch.	J. B. Meredith	47	45	63.2	20.5	5.0	1880	Dorchester County, Md	Norfolk, Va.
75366	.....	Sch.	J. B. Newland	157	149	111.4	26.2	7.7	1870	Manitowoc, Wis	Milwaukee, Wis.
76359	J. W. N. T.	Bkn.	J. B. Rabel	450	428	143.9	33.2	12.4	1882	Columbia Falls, Me	New York, N. Y.
75234	.....	Sch.	J. B. Stinson	51	48	64.1	20.7	6.2	1870	Deer Isle, Me	Sedgwick, Me.
13788	J. C. K. B.	Sch.	J. B. Van Dusen	222	177	115.2	29.4	10.5	1867	Delphi Creek, Md	Philadelphia, Pa.
76092	J. T. M. C.	Shp.	J. B. Walker	2,178	2,105	247.1	42.2	22.1	1879	Thomaston, Me	Thomaston, Me.
77108	.....	Sch.	J. B. Ward	28	27	48.2	15.5	6.4	1893	Georgetown, Wash	Seattle, Wash
76892	.....	Sch.	J. C. Armiger	9	9	55.0	15.0	3.6	1890	Solomons Island, Md	Baltimore, Md.
45914	.....	Sch.	J. C. Dean	67	63	87.1	14.7	6.3	1869	Essex, N. Y	Plattsburg, N. Y.
75813	.....	Slp.	J. C. Graham	8	8	41.0	10.8	2.6	1875	Charlestown, Md	Norfolk, Va.
13939	.....	Sch.	J. C. Havens	43	41	64.0	21.5	4.5	1866	Port Jefferson, N. Y	Port Jefferson, N. Y.
76901	.....	Sch.	J. C. Lake	10	6	51.0	13.8	3.2	1890	St. Peters, Md	Crisfield, Md.
75263	.....	Sch.	J. C. Mahony	35	23	63.3	21.8	5.7	1870	Somerset County, Md	Baltimore, Md.
76783	K. G. D. J.	Sch.	J. C. McNaughton	153	145	103.6	22.0	6.6	1889	Milford, Del	Philadelphia, Pa.
76153	.....	Sch.	J. C. Morgan	5	5	31.8	11.5	2.8	1880	Yorktown, Va	Newport News, Va.
75185	.....	Sch.	J. C. Paulding	21	21	52.1	15.0	3.0	1869	Peekskill, N. Y	Albany, N. Y.
75727	.....	Sch.	J. C. Quiver	6	6	47.0	10.5	2.9	1874	Wicomico County, Md	Baltimore, Md.
77084	.....	Slp.	J. C. Russell	8	7	28.5	9.7	4.7	1890	Boston, Mass	Boston, Mass.
75547	.....	Sch.	J. C. Smith	9	8	44.8	14.2	3.5	1873	Mobile, Ala	Mobile, Ala.
75295	.....	Sch.	J. C. Townsend	35	34	58.5	20.7	4.5	1871	Indian River, Del	Bridgeton, N. J.
75885	.....	Slp.	J. C. Wainwright	11	10	44.0	11.6	3.0	1876	York County, Va	Tappahannock, Va.
12661	.....	Slp.	J. C. Wood	5	5	30.9	9.9	3.3	.....	.....	Cape Charles, Va.
75454	.....	Sch.	J. D. Bell	34	32	54.5	19.8	5.2	1872	Millville, N. J	Washington, D. C.
12567	H. K. W. S.	Sch.	J. D. Ingraham	153	145	105.0	25.0	7.0	1865	Hartford, Conn	Bath, Me.
12552	.....	Sch.	J. D. Latham	18	17	43.5	14.6	6.4	1853	Noank, Conn	Stonington, Conn.
76355	.....	Sch.	J. D. Mason	11	10	39.3	12.6	3.1	1882	Hunting Quarter, N. C	Beaufort, N. C.
75809	J. R. L. F.	Bk.	J. D. Peters	1,085	1,030	182.2	36.1	21.8	1875	Bath, Me	San Francisco, Cal.
77202	.....	Sch.	J. D. Pigott	10	7	46.5	12.5	3.1	1895	Shallotte, N. C	Wilmington, N. C.
76911	K. H. R. D.	Sch.	J. E. du Bignon	542	458	157.7	35.0	13.4	1890	Boston, Mass	Boston, Mass.
75198	.....	Slp.	J. E. De Blois	26	25	50.0	18.0	5.0	1870	Greenport, N. Y	Greenport, N. Y.
76310	.....	Sch.	J. E. Garland	80	76	79.0	22.5	7.6	1882	Essex, Mass	Gloucester, Mass.
77215	.....	Sch.	J. E. Grady	12	9	37.5	10.7	5.4	1896	Apalachicola, Fla	Apalachicola, Fla.
77013	.....	Sch.	J. E. Hooper	11	10	46.0	16.7	3.8	1892	Fish River, Ala	Shieldsboro, Miss.
75878	.....	Sch.	J. E. Hutson	7	7	40.0	10.3	2.8	1876	Yorktown, Va	Newport News, Va.
75953	.....	Sch.	J. E. Pearson	15	14	48.0	19.6	3.8	1877	Somerset County, Md	Camden, N. J.
77264	.....	Sch.	J. E. Pierce	13	13	40.6	16.2	3.0	1897	Ashby, Tex	Port Lavaca, Tex.
76278	.....	Sch.	J. E. Skylight	10	10	50.0	13.6	3.2	1881	Crisfield, Md	Crisfield, Md.
76303	.....	Sch.	J. E. Walker	19	18	40.6	14.7	3.7	1882	Cedar Keys, Fla	Key West, Fla.
76077	.....	Sch.	J. E. Watkins	15	14	52.8	14.5	3.8	1879	St. Michaels, Md	Baltimore, Md.
76242	.....	Slp.	J. F. Armstrong	8	8	33.3	12.2	3.6	1881	Linwood, N. J	Somers Point, N. J.
76399	.....	Sch.	J. F. Becker	50	48	56.2	20.2	8.0	1883	Greenport, N. Y	New York, N. Y.
12778	.....	Sch.	J. F. Card	276	262	137.0	25.8	10.8	1864	Vermilion, Ohio	Detroit, Mich.
75142	.....	Slp.	J. F. Knapp	16	15	42.4	16.9	5.0	1869	English Creek, N. J	Newport News, Va.
76444	.....	Sch.	J. F. Langhammer	31	23	60.0	19.0	5.8	1883	Pocomoke City, Md	Crisfield, Md.
77151	.....	Slp.	J. F. McMorrow	13	13	40.7	12.7	5.6	1894	Boston, Mass	Gloucester, Mass.
75584	.....	Sch.	J. F. Mallory	40	38	65.6	22.0	5.7	1873	Dorchester County, Md	Baltimore, Md.
75603	J. Q. M. S.	Sch.	J. F. Merry	471	448	133.8	30.5	16.8	1874	Damariscotta, Me	Boston, Mass.
76442	.....	Sch.	J. F. Morris	14	13	41.5	13.8	3.7	1883	Hunting Quarters, N. C	Newbern, N. C.
76548	.....	Slp.	J. F. Penney	14	9	38.7	16.0	4.2	1884	Moriches, N. Y	Bridgeton, N. J.
77222	.....	Sch.	J. F. White	13	12	43.0	13.0	4.1	1896	Grafton, Va	Newport News, Va.
75387	J. L. C. D.	Sch.	J. G. Fell	165	156	106.4	22.5	8.2	1871	Dennisville, N. J	Perth Amboy, N. J.
13704	.....	Slp.	J. G. Freeman	11	11	33.0	13.4	5.3	1866	Noank, Conn	New London, Conn.
13349	.....	Slp.	J. G. Johnson	26	24	50.6	18.6	4.6	1849	Marcushook, Pa	Perth Amboy, N. J.
12816	.....	Sch.	J. G. Pierson	69	65	65.5	24.0	6.7	1824	Haverstraw, N. Y	New Haven, Conn.
76128	.....	Sch.	J. G. Ruge	15	14	37.5	15.6	4.8	1880	Apalachicola, Fla	Apalachicola, Fla.
75823	.....	Sch.	J. G. Wall	98	93	86.5	27.0	7.0	1875	Eureka, Cal	San Francisco, Cal.
75897	.....	Slp.	J. G. Whittier	9	8	29.9	12.1	4.6	1876	North Kingston, R. I	Stonington, Conn.
13678	.....	Sch.	J. G. Witherbee	65	62	84.4	14.4	6.2	1863	Essex, N. Y	Burlington, Vt.
75914	.....	Sch.	J. H. Butler	42	40	61.3	19.2	5.6	1877	Franklin, Me	Ellsworth, Me.
75283	.....	Sch.	J. H. Chaffee	130	123	93.0	26.6	7.6	1871	Hartford, Conn	Hartford, Conn.
75583	.....	Sch.	J. H. Davis	13	12	37.0	11.0	3.3	1874	Hunting Quarter, N. C	Newbern, N. C.
76013	.....	Sch.	J. H. Elliott	71	51	78.0	24.0	5.5	1878	Greenhill, Md	Philadelphia, Pa.
77095	.....	Slp.	J. H. Lewis	8	8	32.9	10.7	5.7	1893	Deer Isle, Me	Deer Isle, Me.
76112	.....	Slp.	J. H. Marshall	9	9	33.9	10.9	3.6	1879	York County, Va	Richmond, Va.
75722	.....	Sch.	J. H. Mead	409	388	171.0	29.0	11.0	1874	Sheboygan, Wis	Chicago, Ill.
76542	K. C. S. T.	Sch.	J. H. Parker	548	521	144.2	34.5	15.3	1884	Port Jefferson, N. Y	Port Jefferson, N. Y.
75817	.....	Sch.	J. H. Potter	12	9	42.1	13.8	3.9	1875	North River, N. C	Beaufort, N. C.
75504	.....	Sch.	J. H. Rutter	1,224	1,180	212.1	35.9	14.0	1873	Marine City, Mich	Detroit, Mich.
12787	.....	Sch.	J. H. Stevens	94	89	100.0	21.3	6.6	1866	Detroit, Mich	Milwaukee, Wis.
76817	.....	Slp.	J. H. Still	19	18	45.5	17.8	5.0	1889	Bayport, N. Y	Patchogue, N. Y.

MERCHANT **SAILING** VESSELS OF THE UNITED STATES—Continued.

Official No.	Signal letters.	Rig.	Name of vessel.	Gross tonnage.	Net tonnage.	Length.	Breadth.	Depth.	When built.	Where built.	Home port (where permanent document issues).
						Feet.	*Feet.*	*Feet.*			
13372	H. L. N. P.	Sch.	J. H. Wainwright	199	189	107.8	28.8	9.1	1859	Cape May, N. J	Bangor, Me.
75720		Sch.	J. I. Case	827	786	208.0	34.5	14.5	1874	Manitowoc, Wis	Port Huron, Mich.
76630		Slp.	J. I. Housman	7	6	29.8	13.3	3.4	1885	Patchogue, N. Y	Patchogue, N. Y.
77199		Sch.	J. J. Clarke	18	12	47.8	16.0	3.9	1895	Bonfouca, La	Shieldsboro, Miss.
75642		Sch.	J. J. Cowart	25	24	60.6	18.4	3.8	1874	Biloxi, Miss	Do.
12794	H. K. M. V.	Sch.	J. J. Little	149	142	110.3	22.3	8.1	1866	Chester, Pa	New Bedford, Mass.
12858		Sch.	J. J. Maypole	24	23	53.7	17.5	5.4	1862	Talbot County, Md	Baltimore, Md.
75484	J. M. R. H.	Sch.	J. J. Moore	411	390	134.4	32.0	14.6	1873	Kennebunk, Me	New London, Conn.
13217		Sch.	J. J. Morrow	87	35	60.0	20.0	5.0	1855	Staten Island, N. Y	Newport News, Va.
77087		Cat.	J. J. Snellenberg	7	6	28.4	14.1	3.8	1893	Atlantic City, N. J	Somers Point, N. J.
75288		Sch.	J. J. Stewart	51	49	74.8	23.2	5.9	1870	Mathews County, Va	Richmond, Va.
76016		Sch.	J. J. Stofen	32	30	53.0	21.0	4.3	1878	San Francisco, Cal	San Francisco, Cal.
76463		Sch.	J. J. Taylor	10	10	37.1	12.6	3.5	1883	Hunting Quarters, N. C	Beaufort, N. C.
77052		Sch.	J. J. Underhill	35	33	68.0	20.3	4.8	1892	Madison, Md	Washington, D. C.
76570		Slp.	J. J. Womble	11	11	38.0	14.6	3.4	1885	Norfolk, Va	Norfolk, Va.
75146	J. G. V. M.	Sch.	J. K. Manning	297	282	111.0	29.2	9.7	1869	Dennisville, N. J	Gloucester, Mass.
76272		Slp.	J. L. Bennett	21	20	52.0	17.4	4.4	1881	Somerset County, Md	Crisfield, Md.
13696		Sch.	J. L. Berry	8	7	32.9	12.7	4.5	1868	Portland, Me	Edgartown, Mass.
75777		Sch.	J. L. Green	89	85	90.1	27.2	6.4	1875	Port Clinton, Ohio	Grand Haven, Mich.
77115		Sch.	J. L. Sandlin	18	17	49.4	14.0	5.8	1893	Punta Gorda, Fla	Key West, Fla.
76639		Slp.	J. L. Thomas	9	5	32.0	14.0	3.2	1886	Palmyra, N. J	Wilmington, Del.
75200		Sch.	J. M. Banks	12	12	36.5	12.5	5.4	1860	North Haven, Me	St. George, Me.
76717	K. F. D. J.	Sch.	J. M. Colman	463	440	157.0	37.1	11.3	1888	Port Blakeley, Wash	San Francisco, Cal.
75301		Sch.	J. M. Eaton	68	64	70.6	22.8	5.7	1871	Wells, Me	Gloucester, Mass.
76362	J. W. P. D.	Bkn.	J. M. Griffith	606	529	162.5	39.6	13.5	1882	Seabeck, Wash	Port Townsend, Wash.
75612	J. P. D. R.	Sch.	J. M. Harlow	232	221	117.0	32.7	9.1	1874	Easthaven, Conn	New York, N. Y.
77227		Sch.	J. M. Harvey	22	17	55.2	13.5	4.9	1896	Chicago, Ill	Chicago, Ill.
76543		Sch.	J. M. Jones	7	5	43.0	11.0	3.0	1884	Somerset County, Md	Baltimore, Md.
75212	J. H. W. V.	Sch.	J. M. Kennedy	120	114	87.5	25.4	7.2	1869	Ellsworth, Me	Ellsworth, Me.
76908		Sch.	J. M. Laudeman	17	16	54.4	17.2	4.5	1890	Pocomoke City, Md	Baltimore, Md.
75362		Sch.	J. M. McInnis	56	53	89.0	22.4	4.2	1870	Dog River, Miss	Galveston, Tex.
13812	J. C. P. K.	Sch.	J. M. Morales	177	168	97.5	27.0	8.0	1867	Bucksport, Me	New York, N. Y.
75796		[1]Sch.	J. M. Spaulding	71	68	88.6	22.2	6.0	1875	Manhattan, Ohio	Detroit, Mich.
76907	K. H. Q. P.	Sch.	J. M. Weatherwax	384	365	140.0	27.8	11.4	1890	Aberdeen, Wash	San Francisco, Cal.
75445		Sch.	J. N. Ayres	54	51	70.3	23.2	5.5	1872	Greenwich, Conn	Greenport, N. Y.
77278		Sch.	J. N. Coombs	17	15	38.3	14.9	4.5	1897	Carabelle, Fla	Apalachicola, Fla.
13221		Slp.	J. N. Robbins	36	34	47.2	21.0	6.0	1851	Brooklyn, N. Y	New York, N. Y.
75027		Sch.	J. N. Wright	20	19	43.3	17.6	4.6	1877	Sharptown, Md	Newport News, Va.
76146		Slp.	J. O. Fitzgerald	5	5	40.9	12.0	2.5	1883	Pocomoke City, Md	Crisfield, Md.
75783		Slp.	J. O. Smith	18	10	41.9	17.5	4.0	1875	Norwalk, Conn	Bridgeton, N. J.
76744		Sch.	J. P. Moore	22	20	48.3	13.5	4.0	1888	Poquoson, Va	Richmond, Va.
76291		Sch.	J. P. Robinson	53	50	71.0	23.0	5.0	1882	Alexandria, Va	Alexandria, Va.
75280		Sch.	J. R. Atwood	43	41	63.1	19.4	6.7	1871	Bath, Me	Waldoboro, Me.
75650	J. P. T. C.	Sch.	J. R. Bodwell	224	174	100.3	26.9	8.5	1874	Stockton, Me	Rockland, Me.
76321		Sch.	J. R. Carroll	14	14	45.6	14.7	4.0	1882	Baltimore, Md	Baltimore, Md.
12577		Sch.	J. R. Chambers	32	21	52.5	19.7	6.2	1864	Leesburg, N. J	Richmond, Va.
76098		Sch.	J. R. Dixon	15	9	42.0	17.2	4.5	1879	Somerset County, Md	Tappahannock, Va.
76393		Sch.	J. R. Edwards	435	413	175.2	30.6	12.2	1883	Marine City, Mich	Port Huron, Mich.
77100		Sch.	J. R. Moffett	44	30	70.0	21.0	5.4	1893	Pocomoke City, Md	Chincoteague, Va.
77071		Sch.	J. R. O'Rourke	27	18	59.0	20.5	4.5	1892	Bay St. Louis, Miss	New Orleans, La.
76843	K. G. Q. C.	Sch.	J. R. Teel	870	736	177.6	38.0	19.3	1889	Newburyport, Mass	Boston, Mass.
13759		Sch.	J. S. Glover	56	53	72.0	20.0	7.0	1868	Ipswich, Mass	Portland, Me.
77197		Slp.	J. S. Heyward	29	26	51.6	19.8	5.9	1895	Charleston, S. C	Charleston, S. C.
76653	K. D. N. L.	Sch.	J. S. Hoskins	411	390	193.9	34.2	11.2	1886	Bath, Me	Baltimore, Md.
75433	J. M. H. N.	Sch.	J. S. Lamprey	306	250	130.0	31.0	12.0	1872	Salem, Mass	Thomaston, Me.
75151		Sch.	J. S. Richards	273	259	137.9	25.7	10.9	1869	Conneaut, Ohio	Buffalo, N. Y.
75415		Sch.	J. S. Smith	30	28	55.0	19.0	5.6	1872	Somerset County, Md	Tappahannock, Va.
13240	H. L. K. D.	Sch.	J. S. Terry	124	118	104.4	22.4	7.2	1864	East Haddam, Conn	Patchogue, N. Y.
13510		Slp.	[1]J. S. Williams	58	55	64.0	21.6	5.5	1846	Bridgeton, N. J	Bridgeton, N. J.
77221		Slp.	J. T. Dimon	8	8	36.3	13.0	3.8	1896	Riverhead, N. Y	New York, N. Y.
75378		Sch.	J. T. Dorsey	9	9	40.7	12.6	3.8	1872	Somerset County, Md	Crisfield, Md.
76343		Slp.	J. T. Leonard	10	9	45.4	16.6	2.8	1882	Dorchester, Md	Baltimore, Md.
76383		Sch.	J. T. Liddle	8	8	31.7	11.7	2.9	1882	Handsboro, Miss	Mobile, Ala.
12555		Slp.	J. T. McCabe	7	7	30.7	11.7	3.5	1857	Kent County, Md	Newport News, Va.
77059		Sch.	J. T. Parks	10	9	51.0	13.5	3.6	1892	Oriole, Md	Cape Charles, Va.
76173		Sch.	J. T. Taylor	11	11	41.0	15.3	3.7	1880	Pascagoula, Miss	Shieldsboro, Miss.
12630		Sch.	J. T. Willis	17	16	50.7	14.9	4.3	1865	Beaufort, N. C	Newbern, N. C.
45092		Sch.	J. U. Porter	149	142	109.6	24.8	7.0	1868	Black River, Ohio	Buffalo, N. Y.
13874		Sch.	J. V. Taylor	199	189	125.0	26.2	8.9	1867	Winneconne, Wis	Chicago, Ill.
12659	H. K. Q. P.	Sch.	J. V. Wellington	256	243	112.0	29.0	9.4	1861	Philadelphia, Pa	New London, Conn.
76070		Sch.	J. W. Ames	13	13	54.5	14.4	2.8	1879	Norfolk, Va	Norfolk, Va.
75907		Slp.	J. W. Arthur	11	10	42.5	14.0	3.5	1877	Mathews County, Va	Do.
76188		Slp.	J. W. Bailley	7	6	35.0	13.0	3.0	1881	Poquoson, Va	Newport News, Va.
77162	K. M. C. V.	Sch.	J. W. Balano	537	458	163.0	35.0	12.8	1894	St. George, Me	Thomaston, Me.
75309		Sch.	J. W. Bradley	48	45	68.4	20.5	6.7	1871	Bristol, Me	Salem, Mass.
75057		Sch.	J. W. Brooks	47	35	64.5	21.1	6.1	1868	Dorchester County, Md	Crisfield, Md.
76589		Sch.	J. W. Collins	78	74	79.5	22.0	8.1	1885	Gloucester, Mass	Gloucester, Mass.

[1] Formerly schooner Standard.

MERCHANT SAILING VESSELS OF THE UNITED STATES—Continued.

Official No.	Signal letters.	Rig.	Name of vessel.	Gross tonnage.	Net tonnage.	Length.	Breadth.	Depth.	When built.	Where built.	Home port (where permanent document issues).
						Feet.	*Feet.*	*Feet.*			
76923	.....	Sch.	J. W. Cox	16	15	66.0	16.0	4.0	1890	Mathews County, Va	Newport News, Va.
76103	.....	Sch.	J. W. Evans	10	10	34.0	14.2	2.9	1879	York County, Va	Do.
12505	.....	Sch.	J. W. Fennimore	15	8	49.7	17.7	4.7	1853	Burlington, N. J	Bridgeton, N. J.
75886	.....	Sch.	J. W. Franklin	6	6	35.4	12.8	3.2	1876	Somerset County, Md	Crisfield, Md.
76445	.....	Sch.	J. W. Frost	42	31	60.6	20.5	4.9	1883	Fish River, Ala	New Orleans, La.
77064	.....	Sch.	J. W. Johnson	13	12	35.1	14.6	4.3	1892	Key West, Fla	Key West, Fla.
76540	.....	Sch.	J. W. Kay	5	5	32.0	10.0	3.0	1884	Nansemond Va	Norfolk, Va.
76758	.....	Sch.	J. W. Lewis	19	18	45.0	14.6	4.6	1888	Greenpoint, Va	Baltimore, Md.
13516	.....	Slp.	J. W. Mears	14	7	38.1	14.5	4.1	1860	Newport, N. J	Camden, N. J.
75360	.....	Slp.	J. W. Morgan	11	10	35.4	15.5	3.8	1871	Mathews County, Va	Norfolk, Va.
76670	.....	Sch.	J. W. Padgett	7	7	49.0	14.0	3.0	1883	St. Marys County, Md	Cape Charles, Va.
76530	.....	Sch.	J. W. Somers	18	17	51.0	16.6	3.3	1884	English Creek, N. J	Wilmington, Del.
76594	.....	Sch.	J. W. Spagot	8	7	31.5	10.8	3.3	1885	Nansemond County, Va	Norfolk, Va.
76377	.....	Sch.	J. B. W. Curet	40	28	61.1	21.6	4.7	1882	Jordan River, Miss	Shieldsboro, Miss.
76939	.....	Sch.	J. C. H. Clausen	34	32	60.3	18.7	5.1	1891	Charleston, S. C	Charleston, S. C.
76676	.....	Lgr.	J. C. M. Robertson	6	6	32.7	10.0	3.9	1887	New Iberia, La	Brashear, La.
76546	.....	Sch.	J. D. C. Hanna	10	6	53.0	13.9	3.6	1884	Somerset County, Md	Crisfield, Md.
12893	.....	Sch.	J. H. G. Perkins	59	56	72.0	19.0	7.1	1867	Essex, Mass	Rockland, Me.
13948	.....	Slp.	J. L. N. Stratton	10	9	33.0	13.0	3.0	.....	Camden, N. J	Norfolk, Va.
75227	.....	Sch.	J. Calhoun Johnson	26	18	59.1	19.1	4.8	1870	Accomac County, Va	Cape Charles, Va.
76221	.....	Sch.	J. Chester Wood	69	66	68.6	23.0	6.5	1881	Cherryfield, Me	Brooklin, Me.
13249	.....	Sch.	J. Clark Curtin	23	22	67.2	18.8	4.5	1862	Bridgeport, Conn	New York, N. Y.
76852	.....	Sch.	J. Dallas Marvil	160	152	112.8	23.6	7.4	1889	Bethel, Del	Crisfield, Md.
76742	K. F. H. B.	Sch.	J. Frank Seavey	412	336	144.0	33.9	10.2	1888	Bath, Me	Portsmouth, N. H.
76855	K. G. R. W.	Sch.	J. Henry Edmunds	284	254	123.6	28.4	9.5	1889	Dennisville, N. J	Bridgeton, N. J.
77078	.....	Sch.	J. Henry Edmunds	72	68	87.3	21.6	9.2	1893	Brooklyn, N. Y	Philadelphia, Pa.
77155	K. M. B. P.	Sch.	J. Holmes Birdsall	1,520	1,368	218.0	43.0	22.1	1894	Camden, Me	Do.
76273	J. V. P. S.	Sch.	J. Howell Leeds	414	393	134.5	34.8	11.5	1881	Mauricetown, N. J	Do.
76586	K. D. C. P.	Sch.	J. Manchester Haynes	795	683	179.6	35.8	20.2	1885	Waldoboro, Me	Boston, Mass.
76998	K. L. C. F.	Sch.	J. Percy Bartram	371	319	132.8	32.1	10.7	1891	Bath, Me	New York, N. Y.
13959	.....	Sch.	J. Thomas Gibbons	18	17	47.7	17.2	4.9	1868	Accomac, Va	Onancock, Va.
76595	.....	Sch.	J. Thomas Gibbons	10	9	50.0	13.0	3.2	1885	Somerset County, Md	Crisfield, Md.
77257	.....	Slp.	J. Willard Morgan	13	11	39.4	15.4	4.3	1897	Atlantic City, N. J	Somers Point, N. J.
77036	.....	Sch.	J. and C. Heinley	41	33	61.0	20.6	4.9	1892	Amityville, N. Y	New York, N. Y.
12901	.....	Sch.	J. and C. Merritt	35	33	55.0	21.1	5.4	1866	English Creek, N. J	Somers Point, N. J.
76627	.....	Sch.	J. and P. Bradford	14	7	54.0	15.6	4.4	1885	Solomons Island, Md	Newport News, Va.
76322	J. W. D. H.	Sch.	J. and W. Gurney	120	114	86.8	28.6	6.9	1882	South Rondout, N. Y	New York, N. Y.
75966	J. S. R. K.	Shp.	Jabez Howes	1,648	1,521	218.8	40.1	26.0	1877	Newburyport, Mass	Do.
77047	.....	*Slp.	Jack Bowling	10	10	33.2	12.2	2.5	1892	Washington, D. C	Washington, D. C.
76629	.....	Slp.	Jack Dempsey	5	5	30.2	10.4	3.0	1886	Skamokawa, Wash	Astoria, Oreg.
76739	.....	Slp.	Jack McGowan	7	7	32.5	13.6	3.5	1888	Patchogue, N. Y	Greenport, N. Y.
76526	.....	Slp.	Jack O'Lantern	7	6	34.8	13.2	4.5	1884	Harpswell, Me	New York, N. Y.
77180	.....	Slp.	Jack and Jim	11	9	46.0	11.3	3.6	1895	San Mateo, Cal	San Francisco, Cal.
13235	.....	Slp.	Jacob L	41	39	48.9	23.8	6.0	1863	Northport, N. Y	New York, N. Y.
73983	.....	Sch.	Jacob Goldstrom	10	6	50.5	13.5	3.4	1891	Somerset County, Md	Crisfield, Md.
76639	.....	Sch.	Jacob Imhoff	22	15	49.3	19.3	3.7	1886	Jordan River, Miss	Shieldsboro, Miss.
75361	.....	Sch.	Jacob Rivell	35	23	55.3	19.0	5.1	1868	Bridgeton, N. J	Bridgeton, N. J.
13118	H. L. F. G.	Bk.	Jacob A. Stamler	1,000	954	175.0	37.0	23.3	1856	Brooklyn, N. Y	New York, N. Y.
73879	.....	Sch.	Jacob D. Faunce	17	16	42.4	14.7	4.3	1876	Washington, D. C	Alexandria, Va.
75611	J. P. D. G.	Sch.	Jacob M. Haskell	484	438	141.8	32.1	15.4	1874	East Boston, Mass	Boston, Mass.
75255	.....	Sch.	Jacob S. Barnes	61	58	73.9	23.2	6.3	1870	Baltimore, Md	Tappahannock, Va.
76649	.....	Sch.	Jacob S. Barnes	8	7	44.7	11.8	2.6	18'2	Somerset County, Md	Crisfield, Md.
76805	K. G. H. Q.	Sch.	Jacob S. Winslow	910	823	180.4	36.9	18.0	1889	Bath, Me	Portland, Me.
75064	.....	Sch.	Jacob W. Morris	53	50	69.0	23.5	5.3	1868	Newburg, N. Y	Stamford, Conn.
76619	.....	Sch.	Jahawker	9	8	32.5	10.9	4.4	1886	Seattle, Wash	Juneau, Alaska.
77184	.....	*Slp.	James M	31	31	58.1	18.2	4.0	1895	Woolwich, Me	Bath, Me.
13611	.....	Sch.	James R	41	39	54.3	20.1	5.8	1850	Rockland, Me	Rockland, Me.
75741	.....	Slp.	James Aydelotte	9	8	32.4	11.3	3.3	1870	Big Mills, Va	Chincoteague, Va.
77000	K. L. C. J.	Sch.	James Baird	391	371	142.7	35.0	11.4	1891	Camden, N. J	Philadelphia, Pa.
13703	.....	Sch.	James Baker	62	59	71.0	21.0	7.0	1864	Essex, Mass	Boston, Mass.
76349	.....	Slp.	James Bensten	7	6	31.6	12.8	3.0	1882	Norfolk, Va	Norfolk, Va.
76161	.....	Sch.	James Bond	10	9	55.0	14.0	3.2	1880	Crisfield, Md	Newport News, Va.
75009	J. S. F. Q.	Sch.	James Boyce	453	430	142.5	32.5	12.5	1877	Easthaven, Conn	New Haven, Conn.
76375	J. W. S. Q.	Sch.	James Boyce, jr	729	628	156.3	35.5	19.5	1882	Alexandria, Va	Perth Amboy, N. J.
13286	.....	Slp.	James Buchanan	7	6	33.0	12.3	3.0	1866	Norfolk, Va	Norfolk, Va.
75178	.....	Sch.	James Byrnes	34	32	58.7	21.2	4.0	1870	San Francisco, Cal	San Francisco, Cal.
13649	.....	Slp.	James Campbell	8	7	33.0	12.0	3.0	1866	Keyport, N. J	New York, N. Y.
76592	.....	Slp.	James Carroll	11	10	36.0	13.4	3.9	1885	....do	Do.
76970	.....	Slp.	James Crocker	5	5	29.5	11.7	3.1	1887	Bayport, N. Y	Patchogue, N. Y.
76950	K. J. N. G.	Sch.	James Davidson	451	429	146.4	34.6	12.3	1891	New London, Conn	New Haven, Conn.
17077	.....	Sch.	[1]James Douglass	47	44	66.0	21.0	5.0	1855	Baltimore, Md	Greenport, N. Y.
75539	.....	Sch.	James Drinan	45	42	67.6	20.1	6.8	1873	Bath, Me	Boston, Mass.
76169	J. V. C. N.	Shp.	James Drummond	1,556	1,415	216.0	40.1	24.2	1881	Phippsburg, Me	Bath, Me.
76849	K. G. Q. V.	Sch.	James Duffield	187	177	112.3	28.0	8.8	1889	New London, Conn	Hartford, Conn.
75242	.....	Sch.	James Dunbar	33	31	56.0	20.0	4.0	1870	Nyack, N. Y	Coldspring, N. Y.
12987	.....	Sch.	James Freeman	60	57	71.0	19.8	6.0	1852	Portsmouth, N. H	Machias, Me.
13328	.....	Sch.	James Geaner	33	31	55.0	21.6	4.0	1830	Nyack, N. Y	New York, N. Y.

[1] Formerly schooner Martha May.

MERCHANT SAILING VESSELS OF THE UNITED STATES—Continued.

Official No.	Signal letters.	Rig.	Name of vessel.	Gross tonnage.	Net tonnage.	Length.	Breadth.	Depth.	When built.	Where built.	Home port (where permanent document issues).
						Feet.	*Feet.*	*Feet.*			
13514	.....	Slp.	James Howard	11	6	37.6	12.9	3.7	1858	Dividing Creek, N. J.....	Bridgeton, N. J.
76621	.....	Slp.	James Humphrey	9	9	35.0	15.3	3.4	1886	Patchogue, N. Y.....	Patchogue, N. Y.
76236	.....	Slp.	James Jeffords	21	20	45.3	17.2	4.9	1881	Cainhoy, S. C.....	Charleston, S. C.
76866	K. G. V. N.	Sch.	James Judge	380	594	159.2	36.0	13.4	1890	Wilmington, Del.....	Philadelphia, Pa.
75768	.....	Slp.	James Kirby	14	13	52.0	15.9	4.1	1875	Northport, N. Y.....	Bridgeport, Conn.
75443	.....	Slp.	James Ledward	28	27	58.0	21.3	4.0	1872	Chester, Pa.....	Philadelphia, Pa.
75307	.....	Sch.	James Manning	8	7	34.5	11.0	4.2	1871	Harpswell, Me.....	Rockport, Me.
77161	.....	Sch.	James McLaughlin.....	48	46	64.0	24.3	5.0	1894	Tottenville, N. Y	New York, N. Y.
77043	.....	Slp.	James Morrissey	17	16	43.0	17.0	4.4	1892	Bayport, N. Y.....	Patchogue, N. Y.
76518	.....	Sch.	James Mowatt	523	497	166.4	33.1	13.0	1884	Milwaukee, Wis.....	Port Huron, Mich.
77016	.....	Slp.	James Mulvey.....	18	11	42.0	16.4	4.1	1892	Greenwich, N. J	Bridgeton, N. J.
77231	.....	*Sch.	JAMES NASMYTH.....	3,422	3,162	365.5	45.8	23.2	1896	West Bay City, Mich.....	Duluth, Minn.
75963	J. S. Q. T.	Bk.	James Nesmith.....	1,735	1,632	228.1	40.3	26.3	1877	Bath, Me	New York, N. Y.
13454	H. L. R. N.	Sch.	James Parker, sr	116	111	94.1	23.2	7.5	1856	Perth Amboy, N. J.....	Fall River, Mass.
13204	.....	Slp.	James Parr.....	6	6	26.4	9.6	2.6	1866	Staten Island, N. Y	New York, N. Y.
75063	.....	Sch.	James Patterson	47	45	69.0	22.0	4.5	1868	Nyack, N. Y.....	Perth Amboy, N. J.
75287	.....	Sch.	James Potter.....	40	38	55.0	18.1	7.0	1871	Noank, Conn	New York, N. Y.
76457	.....	Sch.	James Power & Co	13	12	50.0	15.0	4.0	1883	Norfolk, Va	Norfolk, Va.
76539	.....	Sch.	James Preston.....	10	9	50.0	14.0	3.0	1884	Somerset County, Md.....	Baltimore, Md.
77254	.....	Slp.	James Rawley.....	8	6	35.0	11.0	5.5	1897	Rockland, Me	St. George, Me.
76514	K. C. P. V.	Sch.	James Rothwell	498	473	151.1	35.0	14.3	1884	Yarmouth, Me	Boston, Mass.
75960	.....	Sch.	James Rumley	11	11	42.9	13.6	3.4	1877	Smyrna, N. C.....	Beaufort, N. C.
75627	J. P. N. B.	Sch.	James Slater	311	266	118.1	30 5	10.2	1874	Port Jefferson, N. Y.....	Port Jefferson, N. Y.
76773	.....	Sch.	James Stafford.....	59	56	72.3	21.5	8.9	1888	Noank, Conn	New York, N. Y.
13987	.....	Sch.	James Thomas.....	36	34	60.6	20.6	6.0	1867	Somerset County, Md.....	Baltimore, Md.
76068	.....	Slp. y.	James Tregarthen	9	8	33.5	12.4	4.6	1879	New York, N. Y.....	New York, N. Y.
75981	.....	Slp.	James Tuckwell.....	10	10	43.2	13.6	3.6	1877	Nyack, N. Y.....	Perth Amboy, N. J.
13839	J. D. R. L.	Sch.	James Veldren	208	193	110.0	29.7	8.9	1867	Tuckerton, N. J.....	New York, N. Y.
75883	.....	Slp.	James Wesley.....	9	5	36.2	14.4	3.5	1876	Wicomico County, Md.....	Bridgeton, N. J.
13995	.....	Sch.	James Whiting.....	19	18	46.0	16.0	4.6	1867	Crisfield, Md	Tappahannock, Va.
13605	J. D. Q. N.	Sch.	James Young.....	261	245	102.8	29.5	10.3	1866	Thomaston, Me.....	Thomaston, Me.
12830	H. K. T. N.	Sch.	James A. Brown.....	198	188	95.6	25.8	9.0	1859	Fairhaven, Mass.....	Do.
76200	.....	Sch.	James A. Garfield	73	70	74.5	22.0	8.0	1881	Bath, Me	Gloucester, Mass.
76226	.....	Sch.	James A. Garfield	64	61	77.0	25.5	5.2	1881	Nyack, N. Y	New York, N. Y.
76252	.....	Sch.	James A. Garfield	8	8	38.0	12.0	3.0	1881	Turtle Bayou, Tex.....	Galveston, Tex.
76260	.....	Sch.	James A. Garfield	28	20	67.5	17.6	5.6	1881	Solomons Island, Md.....	Baltimore, Md.
76263	J. V. N. P.	Sch.	James A. Garfield	510	466	138.5	34.2	12.6	1881	Brewer, Me.....	Bangor, Me.
76269	J. V. P. B.	Sch.	James A. Garfield	316	300	140.0	37.5	10.2	1881	North Bend, Oreg.....	San Francisco, Cal.
76271	.....	Sch.	James A. Garfield	61	45	78.2	23.3	6.3	1881	Baltimore, Md.....	Baltimore, Md.
76715	K. F. C. T.	Sch.	James A. Gray.....	130	123	94.4	27.0	7.0	1888	Bath, Me	Saco, Me.
12508	.....	Sch.	James A. Hooper	9	6	43.5	15.5	4.0	.....	.....	Crisfield, Md.
75024	.....	Sch.	James A. Parsons	219	208	113.9	28.4	8.8	1866	Millville, N. J.....	Bath, Me.
75109	.....	Sch.	James A. Stetson	65	61	72.5	20.6	7.7	1868	Essex, Mass	Lubec, Me.
76875	.....	Sch.	James A. Webster.....	74	70	86.0	27.0	6.6	1890	Brookeville, Me	North Haven, Me.
75326	.....	Sch.	James A. Whiting	35	33	61.0	20.6	6.3	1871	Somerset County, Md.....	Crisfield, Md.
75969	J. S. R. N.	Bk.	James A. Wright	933	886	181.5	36.0	20.0	1877	Wilmington, Del	Philadelphia, Pa.
75351	J. L. G. N.	Sch.	James B. Anderson.....	163	135	101.0	27.6	8.2	1871	Frederica, Del.....	Baltimore, Md.
76584	K. C. R. S.	Sch.	James B. Jordan.....	722	663	162.7	35.5	17.7	1884	Thomaston, Me.....	Thomaston, Me.
76440	K. B. R. C.	Sch.	James B. Pace.....	642	555	161.4	35.3	18.3	1883	Newburyport, Mass	Dennis, Mass.
75061	.....	Sch.	James B. Voris	43	41	65.4	22.0	5.0	1867	Nyack, N. Y.....	New York, N. Y.
75239	.....	Sch.	James C. Clark	41	33	62.8	22.1	5.4	1870	Baltimore, Md	Baltimore, Md.
76633	K. D. L. N.	Sch.	James C. Clifford.....	377	358	141.2	29.8	12.2	1886	East Boston, Mass.....	New York, N. Y.
76093	.....	Sch.	James C. Heath.....	10	8	39.9	13.4	3.2	1879	Onancock, Va.....	Crisfield, Md.
13871	.....	Sch.	James C. King.....	512	486	175.3	33.0	12.9	1867	East Saginaw, Mich	Port Huron, Mich.
76367	.....	Slp.	James C. Leonard	21	13	48.8	18.3	4.9	1882	Cambridge, Md.....	Baltimore, Md.
76353	J. W. L. R.	Sch.	James D. Dewell	603	572	151.2	34.5	16.0	1882	Westhaven, Conn	New Haven, Conn.
75456	.....	Sch.	James D. Godfrey.....	15	9	41.5	15.9	4.4	1872	Dorchester, N. J.....	Bridgeton, N. J.
75686	J. Q. L. H.	Sch.	James E. Bayles.....	412	360	140.4	32.6	10.2	1874	Port Jefferson, N. Y	Port Jefferson, N. Y.
76662	.....	Sch.	James E. Jouett.....	20	19	43.1	13.0	8.0	1886	Manatee, Fla	Key West, Fla.
76043	.....	Sch.	James E. King.....	8	7	38.0	13.9	2.6	1878	Isle of Wight County, Va...	Norfolk, Va.
77109	.....	Sch.	James E. Kirwan.....	22	21	64.0	17.7	4.3	1895	Kent Island, Md.....	Baltimore, Md.
76055	.....	Slp.	James E. Moran.....	11	10	31.0	12.0	4.0	1879	Savannah, Ga.....	Beaufort, S. C.
77060	.....	Sch.	James E. Richardson.....	10	9	51.2	13.9	3.2	1892	Oriole, Md.....	Crisfield, Md.
13980	.....	Sch.	James E. Riley.....	28	20	56.0	16.0	5.8	1853	Accomac County, Va	Tappahannock, Va.
75325	.....	Sch.	James E. Stansbury	51	38	66.2	21.7	6.8	1871	Dorchester County, Md.....	Crisfield, Md.
75188	.....	Sch.	James E. Trott.....	59	56	73.8	22.9	6.2	1870	Baltimore, Md	Annapolis, Md.
76018	J. T. B. P.	Sch.	James E. Woodhouse.....	327	285	118.5	30.9	12.4	1878	Easthaven, Conn	New York, N. Y.
75889	.....	Slp.	James F. Kemp	5	5	31.6	11.4	2.8	1876	Patchogue, N. Y.....	Do.
76861	K. G. T. D.	Sch.	James G. Beecher	831	728	190.7	39.8	18.0	1889	New Haven, Conn.....	New Haven, Conn.
76646	.....	Sch.	James G. Bennett	12	12	54.9	13.5	3.5	1886	Crisfield, Md.....	Newport News, Va.
20195	.....	Sch.	[1]James G. Blaine	565	527	177.0	33.7	12.8	1867	Little Sturgeon, Wis.....	Chicago, Ill.
76363	.....	Sch.	James G. Blaine	20	12	62.8	17.0	4.2	1883	Somerset County, Md.....	Baltimore, Md.
76986	K. J. V. P.	Sch.	James G. Blaine.....	103	75	90.8	23.2	10.4	1891	Essex, Mass	Gloucester, Mass.
76803	.....	Sch.	[2]James G. Swan	59	44	65.6	23.0	6.4	1865	San Francisco, Cal.....	Seattle, Wash.
76957	.....	Sch.	James H. Dashiell.....	52	49	79.0	23.5	5.7	1891	Madison, Md.....	Crisfield, Md.

[1] Formerly schooner Pensaukee.

[2] Formerly { *a.* schooner Anna Beck. *b.* British st. s. Anna Beck.

MERCHANT SAILING VESSELS OF THE UNITED STATES—Continued.

Official No.	Signal letters.	Rig.	Name of vessel.	Gross tonnage.	Net tonnage.	Length.	Breadth.	Depth.	When built.	Where built.	Home port (where permanent document issues).
						Feet.	*Feet.*	*Feet.*			
77113	K.L.T.F.	Sch.	James H. Dudley	367	317	131.5	33.1	10.7	1893	Phippsburg, Me	Shieldsboro, Miss.
76553	.....	Sch.	James H. Hall	100	95	91.7	22.0	7.0	1885	Manitowoc, Wis	Milwaukee, Wis.
77168	K.M.D.W.	Bkn.	[1]James H. Hamlen	672	597	154.6	33.2	18.2	1889	Liverpool, Nova Scotia	Portland, Me.
77106	K.L.S.F.	Sch.	James H. Hargrave	184	175	128.0	23.6	9.8	1893	Sharptown, Md	Crisfield, Md.
13234	.....	Sch.	James H. Holdane	52	50	59.4	23.4	5.7	1857	Greenwich, Conn	Cold Spring, N. Y.
75622	J.P.K.Q.	Sch.	James H. Hoyt	414	393	133.4	33.0	10.8	1874	Easthaven, Conn	Dennis, Mass.
13155	.....	Slp.	James H. Larkin	10	9	35.0	13.0	3.0	1866	Staten Island, N. Y	Norfolk, Va.
76146	.....	Sch.	James H. Lewis	37	35	63.6	22.7	5.6	1880	Pocomoke City, Md	Baltimore, Md.
75579	.....	Sch.	James H. Nixon	32	21	58.0	19.0	4.9	1873	Mauricetown, N. J	Bridgeton, N. J.
76360	.....	Sch.	James H. O'Neill	26	18	52.0	18.4	5.2	1882	Somerset County, Md	Crisfield, Md.
76518	.....	Sch.	James H. Phillips	10	9	50.0	12.0	3.0	1884	Taylors Island, Md	Baltimore, Md.
76898	.....	Slp.	James H. Turner	10	5	36.5	13.3	3.8	1890	Cambridge, Md	Bridgeton, N. J.
76461	.....	Sch.	James J. Lemon	25	15	54.2	18.9	4.4	1884	Wolf River, Miss	New Orleans, La.
76254	.....	Sch.	James J. Rees	70	66	77.8	23.7	5.9	1881	Churchcreek, Md	Baltimore, Md.
12821	.....	Sch.	James K. Polk	52	49	60.0	24.0	6.0	1845	Piermont, N. Y	Bridgeport, Conn.
75029	.....	Slp.	James K. Polk	6	6	32.0	13.0	3.0	1865	Perth Amboy, N. J	New York, N. Y.
75298	.....	Sch.	James K. Polk	8	7	32.8	10.2	4.5	1854	Friendship, Me	Portland, Me.
75328	.....	Sch.	James K. Rayfield	6	6	39.3	9.6	3.4	1871	Crisfield, Md	Cape Charles, Va.
45142	.....	Sch.	James L. Ketchum	413	393	156.0	31.0	10.4	1867	Bangor, Mich	Port Huron, Mich.
13898	H.L.P.K.	Sch.	James L. Maloy	174	147	102.0	28.5	7.9	1864	Milton, Del	Rockland, Me.
75626	.....	Sch.	James M. Carey	59	56	68.5	24.1	5.5	1874	....do	Wilmington, Del.
76084	.....	Sch.	James M. Hall	87	82	90.4	27.2	5.5	1879	Millford, Del	Perth Amboy, N. J.
75327	.....	Slp.	James M. Wilson	9	9	38.3	15.4	3.6	1871	Crisfield, Md	Crisfield, Md.
76328	.....	Slp.	James N. Pebworth	6	6	31.6	11.6	2.6	1882	Norfolk, Va	Newport News, Va.
77130	.....	Sch.	James P. Blaine	8	8	39.5	13.9	3.6	1894	Pocomoke City, Md	Somers Point, N. J.
77204	.....	Sch.	Jas. P. Collins	13	13	38.8	14.8	4.5	1895	Townpoint, Fla	Pensacola, Fla.
12590	.....	Sch.	James P. Foster, jr	34	32	58.9	18.5	6.2	1862	East Haddam, Conn	Provincetown, Mass.
76613	.....	Sch.	James P. Nieukirk	26	15	51.5	18.0	5.1	1886	Bridgeton, N. J	Camden, N. J.
76502	.....	Sch.	James P. Thurston	16	15	45.7	15.7	4.6	1884	Berkley, Va	Newport News, Va.
77141	.....	Sch.	James R. Clark	70	66	80.8	20.5	8.6	1894	Essex, Mass	Salem, Mass.
76476	.....	Sch.	James R. Maguire	10	6	49.0	15.6	3.2	1883	Smiths Island, Md	Crisfield, Md.
13264	.....	Sch.	James R. Sayre, jr	47	44	63.5	21.5	5.5	1853	Perth Amboy, N. J	New York, N. Y.
75632	J.P.Q.H.	Sch.	James R. Talbot	302	259	116.0	27.0	13.9	1874	East Machias, Me	Thomaston, Me.
76337	.....	Sch.	James R. Teal	69	66	81.0	24.0	5.8	1882	Dorchester County, Md	Baltimore, Md.
75555	.....	Slp.	James S. Dean	60	57	65.0	26.0	6.7	1873	Brooklyn, N. Y	New York, N. Y.
77005	.....	Sch.	James S. Steele	78	74	88.0	23.0	10.4	1892	Essex, Mass	Gloucester, Mass.
76368	.....	Sch.	James T. Daniel	9	9	47.6	12.5	3.8	1882	Menie, Md	Baltimore, Md.
76837	.....	Sch.	James T. Dennis	14	9	54.8	15.3	4.0	1889	Oriole, Md	Crisfield, Md.
75236	.....	Sch.	James U. Dennis	13	9	43.1	15.0	4.4	1870	Crisfield, Md	Do.
75820	.....	Sch.	Jas. V. Daiger	33	22	55.2	19.3	6.2	1871	Somerset County, Md	Tappahannock, Va.
95769	K.B.P.M.	Sch.	[2]James W. Bigelow	556	485	145.0	35.0	12.0	1883	Bath, Me	Baltimore, Md.
75421	.....	Sch.	James W. Boyle	62	59	72.7	23.0	5.8	1872	Patchogue, N. Y	Richmond, Va.
77069	K.L.M.V.	Bkn.	James W. Elwell	1,192	1,081	196.4	39.9	18.3	1892	Bath, Me	Bath, Me.
76882	K.H.D.T.	Sch.	James W. Fitch	1,120	1,027	198.5	39.2	18.7	1890	Waldoboro, Me	Boston, Mass.
18903	.....	Sch.	James W. Lee	20	19	43.5	18.2	4.5	1868	English Creek, N. J	Bridgeton, N. J.
75581	.....	Slp.	James W. Nale	6	6	32.0	11.8	3.0	1874	Westcreek, N. J	Do.
157284	.....	Sch.	[3]James Gordon Bennett	74	70	85.5	20.9	9.4	1890	Brooklyn, N. Y	New York, N. Y.
76486	.....	Sch.	James and Ella	90	85	82.9	23.4	8.2	1884	Essex, Mass	Boston, Mass.
13779	.....	Slp.	James and Hannah	27	25	57.9	19.7	3.4	1854	Carpenters Landing, N. J	Philadelphia, Pa.
75038	.....	Slp.	James and John	10	9	37.5	15.5	4.0	1868	Baltimore, Md	Baltimore, Md.
76667	.....	Slp.	James and Margaret	32	30	59.5	21.8	3.8	1887	Maroushook, Pa	Philadelphia, Pa.
75716	.....	Slp.	Jane W	5	5	21.2	9.9	3.4	1872	South Providence, R. I	Providence, R. I.
75996	.....	Sch.	Jane Anderson	16	15	43.0	15.4	4.4	1878	Cleveland, Ohio	Marquette, Mich.
12926	.....	Sch.	Jane Ann	10	10	37.3	13.5	4.8	1846	Key Vaccas, Fla	Key West, Fla.
12633	.....	Sch.	Jane Brindle	26	25	53.7	18.0	5.4	1854	Somerset, Md	Sedgwick, Me.
75027	.....	Sch.	Jane Grant	95	90	76.0	25.7	7.9	1842	Athens, N. Y	Albany, N. Y.
13596	.....	Sch.	Jane Mary	21	20	47.4	13.6	6.0	1848	Woolwich, Me	Waldoboro, Me.
12790	.....	Sch.	Jane Ralston	260	247	137.4	26.1	10.5	1866	Gibraltar, Mich	Port Huron, Mich.
13618	J.G.R.Q.	Bkn.	Jane A. Falkenburg	433	417	131.0	29.6	11.6	1854	New Bedford, Mass	San Francisco, Cal.
76624	.....	Sch.	Jane A. Smith	16	9	42.0	16.0	4.0	1886	Goshen, N. J	Bridgeton, N. J.
75419	.....	Sch.	Jane C. Harris	43	41	62.0	23.2	5.1	1872	Port Jefferson, N. Y	Patchogue, N. Y.
77070	K.L.M.W.	Bkn.	Jane L. Stanford	970	861	215.5	41.0	17.0	1892	Fairhaven, Cal	San Francisco, Cal.
13962	.....	Slp.	Jane and Edith	31	29	59.0	21.0	4.1	1868	Chester, Pa	New York, N. Y.
75779	.....	Slp.	Jane and Elizabeth	11	11	36.7	14.5	3.0	1875	Tottenville, N. Y	Do.
76516	.....	Sch.	Janet	58	44	79.2	22.7	5.6	1884	Oxford, Md	Crisfield, Md.
76840	.....	Slp.	Janette	11	11	33.4	12.2	4.8	1887	Northport, Me	Boothbay, Me.
76156	.....	Sch.	Janie	10	9	34.6	10.5	2.2	1880	Chincoteague, Va	Chincoteague, Va.
76754	.....	Sch.	Janie	9	9	44.1	11.5	3.0	1888	Smyrna, N. C	Beaufort, N. C.
77246	.....	Sch.	Janie Austin	9	8	39.6	10.4	3.3	1896	Norfolk, Va	Norfolk, Va.
75321	.....	Slp.	Janie Baker	6	5	31.8	12.0	3.3	1871	Patchogue, N. Y	New York, N. Y.
77163	.....	Sch.	Janie Berry	29	23	50.0	18.4	3.6	1894	Straits, N. C	Newbern, N. C.
75871	.....	Slp.	Janie Florence	7	6	29.5	11.5	3.5	1876	Coscob, Conn	Bridgeport, Conn.
76489	.....	Sch.	Janie T. Lewis	25	24	51.8	17.7	4.6	1884	Machipongo, Va	Chincoteague, Va.
77245	.....	Sch.	Janus	8	8	39.6	12.6	5.6	1895	Portland, Oreg	Astoria, Oreg.
77175	.....	Sch.	Jap	16	15	47.3	16.6	2.9	1895	Bellport, N. Y	Patchogue, N. Y.
13228	.....	Slp.	Japan	38	38	49.0	20.5	6.0	1853	Brooklyn, N. Y	New York, N. Y.

[1] Formerly British barkentine James H. Hamlen.

[2] Formerly schooner H. C. Higginson.

[3] Formerly schooner David T Leahy

MERCHANT **SAILING** VESSELS OF THE UNITED STATES—Continued.

Official No.	Signal letters.	Rig.	Name of vessel.	Gross tonnage.	Net tonnage.	Length.	Breadth.	Depth.	When built.	Where built.	Home port (where permanent document issues).
						Feet.	*Feet.*	*Feet*			
76245	.....	Slp	Jaquette	6	6	32.1	13.4	3.0	1869	Keyport, N. J	Perth Amboy, N. J.
13402	.....	*Slp.	Jason	25	24	58.0	18.5	2.8	1865	Westerly, R. I	Stonington, Conn.
12972	.....	Sch.	Jason Parker	99	94	90.0	23.5	8.0	1859	Milwaukee, Wis	Milwaukee, Wis.
75000	.....	Sch.	Jasper	18	17	45.3	14.0	5.5	1848	Somerset County, Md	Annapolis, Md.
77149	.....	Sch. y.	Javelin	19	19	44.1	12.0	6.3	1894	Hollyoak, Del	Philadelphia, Pa.
76852	.....	Sch.	Jay	18	11	46.0	17.2	4.3	1886	Goshen, N. J	Bridgeton, N. J.
76538	.....	Sch.	Jay Eye See	7	7	45.5	12.8	3.4	1884	Somerset County, Md	Crisfield, Md.
76819	.....	Slp.	Jay Eye See	7	7	32.0	10.4	5.0	1888	Swan Island, Me	Southwest Harbor, Me.
77027	.....	Slp.	Jay Eye See	7	6	30.4	11.4	3.6	1887	Jamesport, N. Y	Greenport, N. Y.
76167	.....	Sch.	Jeanette	11	11	36.0	13.7	3.4	1880	Orange, Fla	Tampa, Fla.
76319	.....	Slp. y.	Jeanette	7	6	25.5	13.1	4.0	1882	Salisbury, Mass	Newburyport, Mass.
76109	J. T. P. Q.	Sch.	Jeanie Lippitt	742	603	162.5	35.5	17.3	1880	Boston, Mass	Boston, Mass.
77290	.....	Cat.	Jeanne Crozier	8	8	35.5	12.3	4.0	1898	Port Republic, N. J	Somers Point, N. J.
77033	.....	*Slp.	Jeannette	18	17	46.3	14.7	2.5	1886	Washington, D. C	Washington, D. C.
77107	.....	Slp.	Jeannettie	11	11	33.5	11.8	5.4	1893	Chicago, Ill	Milwaukee, Wis.
75020	.....	Sch.	Jean Pegeal	9	8	40.0	11.0	3.0	1867	Galveston, Tex	Galveston, Tex.
76192	.....	Sch.	Jennett	329	312	141.0	28.5	10.9	1881	Mount Clemens, Mich	Detroit, Mich.
13141	.....	Slp.	Jennie	8	8	35.0	13.5	3.4	1865	Glenwood, N. Y	New York, N. Y.
13489	.....	Slp.	Jennie	16	15	40.2	16.6	4.2	1866	Westerly, R. I	Nantucket, Mass.
13491	.....	Slp.	Jennie	20	19	47.4	17.0	5.1	1867	Noank, Conn	Greenport, N. Y.
75190	.....	Slp.	Jennie	10	10	35.0	15.2	3.6	1869	Greenport, N. Y	Perth Amboy, N. J.
75377	.....	Sch.	Jennie	31	30	51.4	17.7	7.1	1872	Noank, Conn	New London, Conn.
75776	.....	Slp.	Jennie	8	7	31.6	12.4	3.8	1875	Newport, R. I	Providence, R. I.
75822	.....	Sch.	Jennie	15	.....	48.4	11.8	4.8	1875	San Francisco, Cal	Port Townsend, Wash.
76004	.....	Slp.	Jennie	7	6	30.4	13.0	3.0	1869	Canarsie, N. Y	New York, N. Y.
76508	.....	Slp.	Jennie	5	5	29.5	13.4	3.0	1884	Islip, N. Y	Patchogue N. Y.
76697	.....	Cat.	Jennie	6	5	25.1	12.3	3.4	1887	Marshallville, N. J	Bridgeton, N. J.
76856	.....	Slp.	Jennie	36	34	47.2	19.0	6.9	†1889	Brooklyn, N. Y	New York, N. Y.
76867	.....	Slp.	Jennie	5	5	40.7	10.3	2.6	1890	Lenoxville, N. C	Newbern, N. C.
76976	.....	*Sch.	Jennie	53	50	75.9	20.6	4.0	1891	Erin, Mich	Detroit, Mich.
76990	.....	Cat.	Jennie	6	5	26.0	12.0	3.8	1884	Newport, R. I	New Haven, Conn.
77085	.....	Slp.	Jennie	5	5	27.0	11.3	3.4	‡1893	Bridgeport, Conn	Bridgeport, Conn.
77178	.....	Cat.	Jennie	5	5	26.9	12.5	3.6	1895	Port Republic, N. J	Somers Point, N. J.
75992	.....	Sch.	Jennie B	10	9	34.8	11.9	4.8	1878	Scituate, Mass	Saco, Me.
77140	.....	Slp.	Jennie C	6	6	28.0	13.5	3.5	1894	Merrick, N. Y	Patchogue, N. Y.
76992	.....	Sch.	Jennie K	18	17	48.0	7.5	3.0	1891	Logtown, Miss	Shieldsboro, Miss.
77193	.....	Slp. y.	Jennie L	7	7	32.6	11.4	3.6	1895	Osterville, Mass	Hyannis, Mass.
77040	.....	Slp.	Jennie P	6	6	31.0	12.3	2.6	1892	New Orleans, La	Tampa, Fla.
76488	.....	Slp.	Jennie R	10	9	34.5	14.5	3.7	1884	Patchogue, N. Y	Stamford, Conn.
76614	.....	Slp.	Jennie R	12	11	38.0	16.3	3.8	1886	Bayport, N. Y	New York, N. Y.
77196	.....	Slp.	Jennie R	9	8	27.0	11.4	5.5	1895	Bristol, Me	Damariscotta, Me.
76948	.....	Slp.	Jennie V	6	6	28.0	12.2	2.9	1882	Patchogue, N. Y	Bridgeport, Conn.
77142	.....	Slp.	Jennie W	6	6	30.0	11.3	3.7	1880	Darien, Conn	Do.
76699	.....	Sch.	Jennie Z	19	18	44.7	17.0	4.3	1884	Cherryhill, N. J	New York, N. Y.
75857	.....	Slp.	Jennie Arnold	5	5	28.2	12.0	3.3	1876	Squan, N. J	Perth Amboy, N. J.
12857	.....	Sch.	Jennie Baker	15	14	42.9	10.1	4.6	.....	.....	Baltimore, Md.
76611	.....	Sch.	Jennie Dawsey	18	17	52.9	19.3	3.1	1886	Jordan River, Miss	Shieldsboro, Miss.
76492	.....	Sch.	Jennie Griffin	17	16	46.4	16.3	4.4	1884	Benicia, Cal	San Francisco, Cal.
76454	K. B. S. F.	Sch.	Jennie Hall	412	362	121.8	32.1	10.5	1883	Columbia Falls, Me	Machias, Me.
77187	.....	Sch.	Jennie Honnor	17	17	40.0	14.6	4.6	1895	Portland, Oreg	Portland, Oreg.
75202	.....	Sch.	Jennie Howard	55	52	66.8	20.8	5.5	1870	Georgetown, Me	Bangor, Me.
76147	J. T. V. H.	Bg.	Jennie Hulbert	440	418	143.7	32.6	12.2	1880	Richmond, Me	Bath, Me.
75237	.....	Sch.	Jennie Kate	6	5	33.6	13.4	3.3	1870	Bath, Me	Marblehead, Mass.
76648	.....	Sch.	Jennie Lew	6	5	37.0	10.0	3.0	1886	Messongo, Va	Alexandria, Va.
76344	J. W. H. R.	Sch.	Jennie Lockwood	433	376	142.8	34.1	12.2	1882	Thomaston, Me	Thomaston, Me.
75928	.....	Slp.	Jennie Macfarlane	9	8	32.5	13.2	3.6	1877	Jersey City, N. J	New York, N. Y.
75618	.....	Sch.	Jennie Mathews	332	316	138.0	26.0	12.0	1874	Port Huron, Mich	Ogdensburg, N. Y.
76953	.....	Slp.	Jennie Maud	8	8	36.5	12.0	5.0	1891	Waldoboro, Me	Portland, Me.
75338	J. L. C. F.	Sch.	Jennie Middleton	282	230	122.0	30.6	11.3	1871	Bridgeton, N. J	Philadelphia, Pa.
12763	.....	Sch.	Jennie Mullen	206	195	117.8	26.0	9.0	1866	Depere, Wis	Grand Haven, Mich.
77074	.....	Cat.	Jennie Ockers	6	6	30.0	13.0	3.3	1892	Patchogue, N. Y	Patchogue, N. Y.
76295	.....	Sch.	Jennie Reeves	15	11	44.0	15.8	4.5	1882	Dorchester, N. J	Bridgeton, N. J.
75899	J. S. D. B.	Sch.	Jennie Stella	292	278	132.0	34.4	9.8	1876	Coos Bay, Oreg	San Francisco, Cal.
75810	J. R. L. M.	Bkn.	Jennie Sweeney	643	574	147.0	35.4	10.2	1875	Mays Landing, N. J	Philadelphia, Pa.
75149	J. G. V. W.	Sch.	Jennie Thelin	145	138	91.0	29.5	8.2	1869	Davenport Landing, Cal	San Francisco, Cal.
76946	K. J. M. R.	Sch.	Jennie Thomas	691	575	153.7	36.8	16.3	1891	Camden, N. J	Savannah, Ga.
76558	.....	Slp.	Jennie Treadwell	8	8	33.8	14.0	3.5	1885	Patchogue, N. Y	Greenport, N. Y.
76997	.....	Slp.	Jennie Tucker	6	6	29.0	13.0	3.1	1891	.....do	Patchogue, N. Y.
76469	K. B. V. L.	Sch.	Jennie Wand	171	163	124.0	32.8	9.0	1883	Marshfield, Oreg	San Francisco, Cal.
76306	.....	Sch.	Jennie Weaver	88	83	97.5	22.6	7.0	1882	South Haven, Mich	Milwaukee, Wis.
76671	.....	Cat.	Jennie Wicks	5	5	28.1	12.5	3.2	1887	Patchogue, N. Y	Patchogue, N. Y.
76302	.....	Slp.	Jennie Wilson	7	6	29.9	11.4	3.0	1882	Perth Amboy, N. J	New York, N. Y.
77068	.....	Slp.	Jennie A. Hupper	8	8	30.0	11.5	5.7	1892	Bremen, Me	Portland, Me.
75965	J. S. R. G.	Sch.	Jennie A. Stubbs	198	159	111.8	27.6	10.7	1877	Lamoine, Me	Ellsworth, Me.
76482	.....	Sch.	Jennie A. Timbs	30	28	59.0	16.0	5.0	1883	Northumberland County, Va	Tappahannock, Va.
76989	K. J. W. G	Sch.	Jennie B. Hodgdon	118	112	95.4	23.4	10.4	1891	Essex, Mass	Gloucester, Mass.
75021	.....	Slp.	Jennie C. Benedict	10	9	36.0	13.7	3.7	1874	New York, N. Y	New York, N. Y.

† Rebuilt, 1889.

‡ Rebuilt, 1893.

MERCHANT SAILING VESSELS OF THE UNITED STATES—Continued.

Official No.	Signal letters.	Rig.	Name of vessel.	Gross tonnage.	Net tonnage.	Length.	Breadth.	Depth.	When built.	Where built.	Home port (where permanent document issues).
						Feet.	*Feet.*	*Feet.*			
76403	.....	Slp.	Jennie C. Brown	24	23	45.5	17.5	5.1	1883	Bayshore, N. Y.	Patchogue, N. Y.
76841	K. G. P. R.	Sch.	Jennie C. May	382	745	177.8	35.8	16.7	1889	Bath, Me	Bridgeport, Conn.
75712	.....	Slp.	Jennie C. Wilson	11	10	38.8	14.0	4.7	1866	New Bedford, Mass	Newport, R. I.
76497	.....	Sch.	Jennie D. Blocksom	9	5	40.0	12.5	3.8	1884	Lebanon, Del	Wilmington, Del.
76707	K. F. B. L.	Sch.	Jennie E. Righter	647	565	171.0	35.4	14.6	1887	Madison, Conn	New Haven, Conn.
75232	J. K. C. Q.	Sch.	Jennie F. Willey	383	329	128.2	29.8	10.4	1870	Thomaston, Me	Thomaston, Me.
76365	J. W. P. V.	Sch.	Jennie G. Pillsbury	154	122	93.9	25.8	7.2	1882	Rockland, Me	Rockland, Me.
71297	.....	Sch.	Jennie H. Gilbert	26	25	51.1	16.7	5.8	1871	Bristol, Me	Boothbay, Me.
76903	.....	Sch.	Jennie H. Somers	5	5	35.5	11.3	2.6	1890	Crisfield, Md	Crisfield, Md.
77096	.....	Slp.	Jennie M. Chance	14	8	41.6	16.3	4.3	1893	Mauricetown, N. J	Bridgeton, N. J.
75194	J. H. S. T.	Sch.	Jennie N. Huddell	279	265	122.0	32.0	10.3	1870	Tuckerton, N. J	Philadelphia, Pa.
76438	.....	Sch.	Jennie R. Foote	36	34	56.5	20.6	5.6	1883	Cambridge, Md	Tappahannock, Va.
76381	.....	Sch.	Jennie R. Fow	25	24	55.6	18.3	3.5	1879	Penngrove, N. J	Bridgeton, N. J.
76977	K. J. T. B.	Sch.	Jennie S. Butler	943	896	183.9	37.9	17.7	1891	Bath, Me	Bath, Me.
76265	J. V. N. S.	Sch.	Jennie S. Hall	450	388	143.0	33.2	12.0	1881	Waldoboro, Me	Boston, Mass.
76509	.....	Sch.	Jennie and Edna	63	60	70.0	24.0	5.5	1884	Benicia, Cal	San Francisco, Cal.
75947	.....	Sch.	Jennie and Julia	14	13	45.6	14.0	4.9	1877	Kennebunk Port, Me	Eastport, Me.
75206	.....	Slp.	Jennie and Kate	6	5	29.5	10.4	2.2	1870	Sinepuxent, Md	Chincoteague, Va.
76930	.....	Slp.	Jenny	7	7	24.2	12.2	4.6	1891	New Bedford, Mass	New Bedford, Mass.
76274	.....	Sch.	Jenny Greenbank	88	85	73.3	21.3	6.8	1881	Rockland, Me	Portsmouth, N. H.
12997	.....	Sch.	Jenny Lind	15	15	36.6	12.8	4.0	1848	Salisbury, Mass	Salem, Mass.
13029	.....	Sch.	Jenny Lind	46	44	61.0	21.5	5.4	1850	Madison, Conn	New Haven, Conn.
13694	.....	Slp.	Jenny Lind	55	52	66.0	21.1	5.7	1855	Biddeford, Me	Machias, Me.
75588	.....	Sch.	Jenny Lind	6	6	27.6	9.3	4.1	1873	Key West, Fla	Key West, Fla.
76211	.....	Sch.	Jeremiah Godfrey	653	620	177.0	34.9	14.0	1881	Port Huron, Mich	Detroit, Mich.
76767	K. G. B. V.	Sch.	Jeremiah Smith	409	388	148.9	35.0	10.3	1888	New London, Conn	New Haven, Conn.
76249	.....	Sch.	Jerome	53	51	74.1	22.8	6.4	1881	Baltimore, Md	Baltimore, Md.
77244	.....	Sch.	Jerome Kearby	11	10	39.0	14.0	2.0	1896	Matagorda, Tex	Port Lavaca, Tex.
76682	.....	Slp.	Jerome May	12	12	33.6	13.2	4.5	1887	Stratford, Conn	Bridgeport, Conn.
76912	K. H. T. B.	Sch.	Jerome B. Look	361	313	135.4	32.7	10.7	1890	Columbia Falls, Me	New York, N. Y.
13485	.....	Sch.	Jerry Angel	11	11	40.0	11.0	4.0	1866	Savannah, Ga	Key West, Fla.
76637	.....	Slp.	Jerry Brown	7	7	31.3	14.2	3.6	1885	Bayport, N. Y	Patchogue, N. Y.
76447	.....	Slp.	Jersey Lily	9	9	35.4	10.5	5.2	1881	Gloucester, Mass	Gloucester, Mass.
13693	.....	Sch.	Jerusha Baker	59	56	63.8	20.4	7.8	1850	Bridgeport, Conn	Machias, Me.
77048	.....	Slp.	Jesse G	6	5	29.5	12.9	3.0	1892	Sayville, N. Y	Patchogue, N. Y.
76959	.....	Slp.	Jesse Arther	6	6	42.6	11.2	2.8	1891	Smyrna, N. C	Beaufort, N. C.
76845	K. G. Q. N.	Sch.	Jesse Barlow	276	262	120.6	30.4	11.1	1889	Boston, Mass	Hyannis, Mass.
13091	.....	Slp.	Jesse Carll	59	56	58.4	23.0	6.9	1862	Brooklyn, N. Y	New York, N. Y.
13600	H. V. Q. L.	Sch.	Jesse Hart 2d	253	242	117.0	28.9	10.0	1866	Waldoboro, Me	St. George, Me.
76828	.....	Slp.	Jesse Johnson	8	7	35.0	13.1	3.1	1889	Patchogue, N. Y	New Haven, Conn.
75272	J. H. N. L.	Sch.	Jesse Murdock	360	342	127.1	30.4	12.7	1871	Bath, Me	New Bedford, Mass.
77273	.....	Slp.	Jesse Oakley	7	6	41.5	11.5	4.5	1897	Tappahannock, Va	Tappahannock, Va.
75367	.....	Sch.	Jesse Phillips	186	177	121.7	26.7	8.8	1868	Manitowoc, Wis	Chicago, Ill.
13942	.....	Sch.	Jesse Smith	13	12	47.1	14.0	3.9	1866	Patchogue, N. Y	Perth Amboy, N. J.
76889	K. H. J. G.	Sch.	Jesse C. Woodhull	602	572	158.0	35.8	13.8	1890	Bath, Me	New York, N. Y.
13080	.....	Slp.	Jesse R. Folk	31	29	45.5	22.0	5.5	1864	Madison, Conn	Do.
13388	H. L. P. B.	Sch.	Jesse L. Leach	247	235	110.0	30.0	9.7	1863	Baltimore, Md	Do.
75682	J. Q. H. R.	Sch.	Jesse W. Starr	307	266	128.0	32.5	10.4	1874	Milford, Del	Tuckerton, N. J.
75197	.....	Slp.	Jessie	7	6	29.6	11.9	3.5	.....	.....	Portland, Me.
76289	.....	Slp.	Jessie	7	6	29.0	12.3	4.0	1882	Noank, Conn	Providence, R. I.
76503	.....	Slp.	Jessie	10	9	35.5	14.2	3.7	1884	Tottenville, N. Y	New York, N. Y.
77022	.....	Sch.	Jessie	21	20	51.0	14.6	5.7	1892	Essex, Mass	Marblehead, Mass.
77150	.....	Cat.	Jessie	5	5	24.0	11.0	3.6	1888	Osterville, Mass	Hyannis, Mass.
77167	.....	Sch.	Jessie	38	36	54.4	17.3	6.9	1894	Port Angeles, Wash	Port Angeles, Wash.
77179	.....	Slp. y.	Jessie	5	5	25.5	8.3	5.1	1889	Boston, Mass	Boston, Mass.
77206	.....	Sch.	Jessie	73	59	76.0	24.5	8.7	1890	Benicia, Cal	Astoria, Oreg.
76734	.....	Slp.	Jessie E	7	7	32.2	13.8	3.4	1888	Bayport, N. Y	Patchogue, N. Y.
77099	.....	Sch.	Jessie G	7	6	30.4	13.6	3.5	1893	East Bay, Fla	Pensacola, Fla.
76749	.....	Slp.	Jessie M	8	8	33.6	14.7	3.4	1889	Greenport, N. Y	Greenport, N. Y.
76554	.....	Sch.	Jessie P	10	10	34.6	13.8	4.0	1884	The Narrows, Fla	Pensacola, Fla.
77104	.....	Sch.	Jessie P	9	9	41.0	13.2	6.2	1893	Eastport, Me	Eastport, Me.
80529	.....	Slp.	[1]Jessie Deane	24	14	44.8	16.0	6.0	1875	Middletown, Conn	Trenton, N. J.
13552	.....	Sch.	Jessie Fremont	29	28	54.0	13.1	4.4	1858	San Francisco, Cal	San Francisco, Cal.
12910	.....	Sch.	Jessie Irving	70	53	71.6	23.6	6.4	1866	Absecon, N. J	Bridgeton, N. J.
76428	K. B. N. P.	Sch.	Jessie Lena	347	329	136.6	32.1	11.4	1883	Belfast, Me	Boston, Mass.
76354	J. W. M. B.	Bkn.	Jessie MacGregor	608	506	151.1	33.5	12.4	1882	East Deering, Me	Portland, Me.
76677	.....	Sch.	Jessie Maggie	48	46	66.8	16.4	5.6	1887	Sebewaing, Mich	Port Huron, Mich.
76212	.....	Sch.	Jessie Martin	42	40	68.0	17.0	5.7	1881	Muskegon, Mich	Milwaukee, Wis.
77081	.....	Sch.	Jessie Matson	32	31	55.0	18.2	4.6	1893	San Francisco, Cal	San Francisco, Cal.
76050	.....	Sch.	Jessie May	6	5	31.0	11.2	3.2	1879	Apalachicola, Fla	Apalachicola, Fla.
72473	K. B. W. L.	Sch.	Jessie Minor	261	219	129.0	32.5	9.2	1883	Fairhaven, Cal	Eureka, Cal.
75850	.....	Sch.	Jessie Winter	56	53	73.8	16.4	6.1	1876	Sheboygan, Wis	Grand Haven, Mich.
77297	.....	Slp.	Jessie A. Pope	10	6	29.9	12.8	5.0	1898	Hull, Mass	Boston, Mass.
16436	.....	Sch.	[2]Jessie L. Boyce	196	186	121.0	25.0	9.5	1861	Milan, Ohio	Chicago, Ill.
77010	.....	Sch.	Jessie M. Bell	13	12	49.2	13.6	3.9	1892	Beaufort, N. C	Beaufort, N. C.
75049	.....	Lgr.	Jeune Camila	7	7	34.0	11.3	3.6	1868	Cheniere Caminada, La	Brashear, La.
13565	.....	Slp.	Jilt	27	26	49.7	16.0	5.3	1851	San Francisco, Cal	San Francisco, Cal.

[1] Formerly sloop Wm. W. Hulse.

[2] Formerly schooner Milan.

MERCHANT SAILING VESSELS OF THE UNITED STATES—Continued.

Official No.	Signal letters.	Rig.	Name of vessel.	Gross tonnage.	Net tonnage.	Length.	Breadth.	Depth.	When built.	Where built.	Home port (where permanent document issues).
						Feet.	*Feet.*	*Feet.*			
76524	.....	Sch.	Jim	9	8	48.5	12.6	3.5	1884	Tilghmans Island, Md	Baltimore, Md.
76684	.....	Sch.	Jim Lawrence	6	6	30.4	11.5	2.6	1878	Seaville, N. J	Somers Point, N. J.
76007	.....	Sch.	Jimmie	18	17	43.9	16.0	4.2	1878	Port Jefferson, N. Y	Key West, Fla.
76626	.....	Slp.	Job	12	12	29.7	16.5	3.8	1883	Tonisett, R. I	Bristol, R. I.
13[illegible]	.....	Sch.	Job Gree	11	8	47.0	15.6	3.3	1851	Marcushook, Pa	Crisfield, Md.
76366	J. W. R. H.	Sch.	Job H. Jackson	519	493	152.5	35.0	13.5	1882	Wilmington, Del	Perth Amboy, N. J.
13241	.....	Slp.	Jo	31	30	44.0	22.0	5.6	1863	Brooklyn, N. Y	New York, N. Y.
76597	.....	Slp.	Joe	9	9	37.6	13.5	3.8	1885	Charleston, S. C	Charleston, S. C.
76797	K. G. H. B.	Sch.	Joe	119	113	91.8	24.5	7.2	1889	Millbridge, Me	Machias, Me.
76706	.....	Sch.	Joe Bell	9	9	49.2	12.8	3.3	1887	Big Monie Creek, Md	Crisfield, Md.
76836	.....	Sch.	Joe Bergen	12	8	53.0	14.3	3.6	1889	Monie, Md	Cape Charles, Va.
76985	.....	Sch.	Joe Clipper	7	6	29.1	11.4	2.6	1891	Pensacola, Fla	Pensacola, Fla.
76087	.....	Sch.	Joe Sanna	11	10	46.0	15.9	3.3	1879	Madisonville, La	Shieldsboro, Miss.
76259	J. V. N. F.	*Sch.	Joel Cook	392	372	129.6	34.0	12.0	1881	Camden, N. J	Boston, Mass.
76823	K. G. L. T.	Sch.	Joel Cook	401	319	146.0	34.2	10.4	1889	Bath, Me	Wilmington, Del.
76820	K. G. L. N.	Sch.	Joel F. Sheppard	567	539	155.0	35.2	13.5	1889	Boothbay, Me	Boston, Mass.
75544	.....	Sch.	Joetta	12	11	45.0	15.2	2.9	1873	Leedsville, N. J	Somers Point, N. J.
76842	K. G. Q. B.	Sch.	Johanna Swan	668	567	150.5	35.5	12.5	1889	Harrington, Me	Machias, Me.
77093	K. L. R. D.	Sch.	John A	282	268	131.7	32.0	9.8	1893	Eureka, Cal	San Francisco, Cal.
76721	.....	Slp.	John B	6	6	30.8	12.0	4.1	1884	Patchogue, N. Y	Greenport, N. Y.
76779	.....	Sch.	John B	8	7	44.0	11.0	3.1	1888	Smyrna, N. C	Wilmington, N. C.
76496	.....	Sch.	John D	12	11	41.6	14.2	2.3	1883	Wading River, N. J	Tuckerton, N. J.
76564	.....	Slp.	John H	13	12	34.2	14.1	4.1	1885	Glenwood, N. Y	Bridgeport, Conn.
76471	.....	Slp.	John Anton	17	16	40.5	16.6	3.9	1883	.....do	New York, N. Y.
76880	.....	Sch.	John Archie	7	6	39.7	11.8	3.0	1890	Fowl River, Ala	Mobile, Ala.
12925	.....	Sch.	John Basden	7	7	31.5	11.3	3.7	.....	.....	Key West, Fla.
13365	.....	Sch.	John Birely	27	17	56.7	17.2	6.3	1859	Philadelphia, Pa	Philadelphia, Pa.
77064	K. L. M. J.	Sch.	John Booth	414	393	144.0	34.6	10.9	1892	New London, Conn	New London, Conn.
12520	.....	Sch.	John Bowman	24	22	50.2	17.5	5.7	1848	Somerset County, Md	Baltimore, Md.
75999	J. S. W. M.	Sch.	John Bracewell	224	194	113.6	29.2	9.1	1878	Bath, Me	Portsmouth, N. H.
76007	.....	Sch.	John Bradley	41	39	66.0	21.3	5.7	1854	Dorchester County, Md	Crisfield, Md.
13933	.....	Sch.	John Breden	319	303	130.3	25.2	11.9	1862	Port Dalhousie, Ontario	Detroit, Mich.
13218	.....	Slp.	John Bridge	48	48	49.5	20.4	8.2	1848	Brooklyn, N. Y	New York, N. Y.
75223	.....	Sch.	John Brill	73	69	79.2	25.0	5.8	1870	Sinepuxent, Md	Do.
12994	.....	Sch.	John Brooks	63	60	67.9	22.1	6.7	1847	Bridgeport, Conn	Newark, N. J.
76017	.....	Slp.	John Buzby	12	12	43.0	16.5	4.2	1878	Burlington, N. J	Bridgeton, N. J.
13825	J. D. K. N.	Sch.	John Cadwallader	137	130	91.8	26.4	8.1	1853	Tuckahoe, N. J	Bath, Me.
76033	.....	Slp.	John Clark	15	14	42.0	15.5	4.6	1878	Leedsville, N. J	Norfolk, Va.
77223	.....	Sch.	John Cloughen	71	66	65.0	25.0	5.0	1896	Milford, Del	New York, N. Y.
13624	.....	Sch.	John Comstock	34	32	53.0	17.5	7.1	1849	New London, Conn	New London, Conn.
13941	.....	Slp.	John Cornwell	24	23	48.0	18.0	4.7	1847	Cow Bay, N. Y	Patchogue, N. Y.
12831	H. K. T. P.	Sch.	John Crockford	118	112	86.7	25.7	7.9	1849	Belleville, N. J	New York, N. Y.
76358	J. W. M. T.	Shp.	John Currier	1,945	1,847	235.8	42.8	26.8	1882	Newburyport, Mass	Boston, Mass.
13074	.....	Slp.	John Curtin	19	10	43.5	17.4	4.7	1858	Patchogue, N. Y	Annapolis, Md.
13630	.....	Sch.	John Dexter	24	23	43.6	15.4	6.5	1840	Stonington, Conn	Portland, Me.
76515	.....	Sch.	John DiLustro	21	20	51.6	16.6	6.0	1884	Bay Point, Fla	Mobile, Ala.
75552	J. N. C. M.	Sch.	John Douglass	189	179	105.8	28.4	8.5	1873	Bucksport, Me	Bangor, Me.
75896	.....	Sch.	John Edward	11	10	33.6	11.0	4.0	1876	Grand Haven, Mich	Cedar Keys, Fla.
76714	.....	*Sch.	John Eggers	25	23	58.7	14.0	3.4	1887	Milwaukee, Wis	Milwaukee, Wis.
76938	.....	Slp.	John Erickson	7	7	30.0	8.9	3.6	1891	Seattle, Wash	Juneau, Alaska.
76459	.....	Sch.	John Ethridge	10	9	51.0	12.5	3.0	1883	Dames Quarter, Md	Baltimore, Md.
76929	.....	*Sch.	John Eugene	10	5	41.5	13.7	3.0	1890	Salt Works, La	New Orleans, La.
76566	.....	Sch.	John Feeney	47	45	59.2	20.4	8.3	1885	Noank, Conn	New York, N. Y.
76650	.....	Sch.	John Fogarty	10	10	42.0	12.0	3.5	1886	Manatee, Fla	Tampa, Fla.
76008	.....	Slp.	John Fox	8	8	32.9	13.3	3.4	1869	New York, N. Y	New York, N. Y.
77252	K. M. W. S.	Sch.	John Francis	322	285	126.0	32.2	9.0	1897	Tottenville, N. Y	New London, Conn.
75002	.....	Sch.	John Franklin	13	13	42.8	14.8	4.2	1867	Annamessex, Md	Newport News, Va.
75711	.....	Slp.	John Frazer	17	8	44.0	16.8	3.8	1871	Staten Island, N. Y	Wilmington, Del.
13550	.....	Sch.	John Frederick	33	32	52.9	18.6	4.0	1860	San Francisco, Cal	San Francisco, Cal.
75322	.....	Slp.	John Furman	7	6	35.0	11.6	2.8	1871	Patchogue, N. Y	Annapolis, Md.
77210	.....	Sch.	John Gibbs	16	15	44.6	13.7	4.1	1896	Poquoson, Va	Newport News, Va.
75834	.....	Sch.	John Green	27	26	52.0	17.4	5.5	1876	Mystic, Conn	Do.
12539	.....	Sch.	John Guyant	36	23	58.6	18.7	5.4	1866	Camden, N. J	Philadelphia, Pa.
76578	K. D. B. S.	Sch.	John Hagerty	235	223	129.3	28.7	9.0	1885	Tottenville, N. Y	New York, N. Y.
13152	.....	Slp.	John Henry	15	14	39.8	15.8	4.0	1866	Rockaway, N. Y	Patchogue, N. Y.
77276	.....	Sch.	John Henry	7	7	41.6	14.7	2.9	1897	Fishing Creek, Md	Crisfield, Md.
75259	.....	Sch.	John Hoskins	69	66	86.4	14.9	6.7	1870	Essex, N. Y	Plattsburg, N. Y.
75032	.....	Sch.	John Howard	32	16	62.2	21.2	6.0	1865	Islip, N. Y	Newport News, Va.
46394	.....	*Sch.	John Hughes	413	402	148.4	23.5	12.4	1889	New Brunswick, N. J	New York, N. Y.
13481	.....	Sch.	John Jewett	103	98	91.5	21.2	8.1	1866	Vermilion, Ohio	Detroit, Mich.
75688	.....	Sch.	John Kelso	51	48	71.8	24.6	5.7	1872	Accomac County, Va	Baltimore, Md.
13664	.....	Sch.	John Kliderhouse	500	475	168.0	32.3	12.0	1857	Bay City, Mich	Detroit, Mich.
13854	.....	Sch.	John Lambert	30	28	52.5	20.0	4.0	1867	San Francisco, Cal	San Francisco, Cal.
75662	.....	Slp.	John Lansdale	13	13	46.4	15.3	4.0	1874	Wading River, N. J	Tuckerton, N. J.
13868	.....	Sch.	John Larkin	21	20	47.0	16.6	4.4	1847	Marcushook, Pa	Alexandria, Va.
77020	.....	Sch.	John Lundy	27	26	59.0	16.5	5.1	1892	Tottenville, N. Y	New York, N. Y.
76001	J. S. W. Q.	Bg.	John McDermott	564	499	138.2	33.7	17.6	1878	Port Jefferson, N. Y	Port Jefferson, N. Y.
76381	J. W. T. V.	Shp.	John McDonald	2,281	2,128	249.4	43.1	19.9	1883	Bath, Me	New York, N. Y.
75430	J. M. H. F.	Sch.	John McGinnis	130	124	98.8	23.8	8.2	1872	Laurel, Del	Seaford, Del.

PROPERTY OF THE UNITED STATES SENATE LIBRARY

MERCHANT **SAILING** VESSELS OF THE UNITED STATES—Continued.

Official No.	Signal letters.		Name of vessel.	Gross tonnage.	Net tonnage.	Length.	Breadth.	Depth.	When built.	Where built.	Home port (where permanent document issues).
						Feet.	*Feet.*	*Feet.*			
78084	.....	Sch.	John Magee	331	315	137.5	26.2	11.0	1869	Oswego, N. Y	Cleveland, Ohio.
13147	.....	Sch.	John Manning	13	12	41.5	15.0	3.5	1857	Perth Amboy, N. J	Tuckerton, N. J.
45699	.....	Sch.	John Mark	299	284	142.4	26.6	9.4	1870	Trenton, Mich	Grand Haven, Mich.
75735	.....	Sch.	John Martin	937	890	220.2	34.2	14.2	1873	Cleveland, Ohio	Cleveland, Ohio.
7[illegible]	.....	Sch.	John Martin	45	33	69.8	20.4	6.2	1884	Baltimore, Md	Baltimore, Md.
12[illegible]	.....	Sch.	John Mee	199	189	122.9	26.9	9.0	1881	Milwaukee, Wis	Chicago, Ill.
13786	.....	Sch.	John Miner	273	259	134.4	26.0	10.4	1866	Detroit, Mich	Do.
76464	.....	Sch.	John Morven	9	8	42.0	14.0	3.0	1883	York County, Va	Newport News, Va.
13831	.....	Sch.	John Nagel	66	62	71.5	24.5	5.6	1867	San Francisco, Cal	San Francisco, Cal.
75945	.....	Sch.	John Neely	10	9	37.8	14.9	3.2	1877	Hunting Creek, Va	Cape Charles, Va.
76002	.....	Slp.	John Nelson	6	5	27.2	11.8	3.4	1874	Canarsie, N. Y	New York, N. Y.
12524	.....	Sch.	John Nichols	41	39	62.8	20.3	5.5	1847	Somerset County, Md	Baltimore, Md.
12703	.....	Sch.	John Nye	66	63	73.7	21.1	7.7	1865	Essex, Mass	North Haven, Me.
13802	.....	Sch.	John Oliver	31	30	47.8	19.0	5.2	1868	Baltimore, Md	Norfolk, Va.
75590	.....	Sch.	John O'Neill	616	585	180.2	33.2	13.2	1873	Cleveland, Ohio	Cleveland, Ohio.
76958	K. J. P. L.	Sch.	John Paul	410	352	137.4	32.7	12.3	1891	Franklin, Me	Mount Desert Ferry, Me.
76785	K. F. G. J.	Sch.	John Peirce	405	385	147.0	34.3	10.0	1888	Bath, Me	New York, N. Y.
75567	J. N. L. G.	Sch.	John Proctor	498	455	140.0	32.0	15.6	1873	Waldoboro, Me	Boston, Mass.
12783	.....	Sch.	John Rice	153	147	107.0	23.0	8.4	1860	Newport, Mich	Port Huron, Mich.
76432	K. B. N. S.	Sch.	John Rose	626	595	161.0	35.0	15.1	1883	Wilmington, Del	Philadelphia, Pa.
13588	.....	Sch.	John Rose	65	.....	85.3	14.5	6.0	1866	Essex, N. Y	Plattsburg, N. Y.
77287	K. N. H. G.	Sch.	John Russell	156	146	107.0	27.0	6.6	1898	Leesburg, N. J	Bridgeton, N. J.
13981	.....	Sch.	John Scarborough	24	14	51.4	17.8	5.7	1854	Somerset County, Md	Cape Charles, Va.
76494	.....	Sch.	John Schmults	59	56	70.4	24.7	5.1	1884	Nyack, N. Y	Newark, N. J.
75762	.....	Sch.	John Schuette	269	256	137.2	26.4	10.8	1875	Two Rivers, Wis	Toledo, Ohio.
12908	H. K. V. G.	Sch.	John Shay	305	251	116.3	30.0	10.0	1864	Mays Landing, N. J	Somers Point, N. J.
75100	.....	Sch.	John Smith	65	54	73.0	20.9	7.5	1868	Essex, Mass	Gloucester, Mass.
76312	J. W. B. S.	Bkn.	John Smith	588	525	150.3	37.2	14.4	1882	Port Blakeley, Wash	San Francisco, Cal.
12515	.....	Sch.	John Spedden	50	48	71.4	20.4	5.7	1846	Dorchester County, Md	Baltimore, Md
75726	.....	Sch.	John Stoddard	23	22	52.5	16.6	6.4	1872	Savannah, Ga	Charleston, S. C.
13405	H. L. P. V.	Sch.	John Stroup	229	217	113.7	29.7	9.3	1861	Bridgeton, N. J	Lubec, Me.
76846	K. G. Q. S.	Bkn.	John Swan	721	628	149.5	34.1	18.6	1889	Columbia Falls, Me	New York, N. Y.
13507	.....	Sch.	John Taxis	40	38	60.2	20.0	4.6	1864	Philadelphia, Pa	Do.
77046	.....	[2]Slp.	John Tolbert	7	7	29.8	9.6	2.5	1891	Washington, D. C	Washington, D. C.
76052	K. J. N. R.	Sch.	John Twoby	1,019	908	193.2	39.0	20.3	1891	Newburyport, Mass	Boston, Mass.
13922	.....	Slp.	John Wesley	15	14	42.2	16.2	4.4	1868	Linwood, N. J	Chincoteague, Va.
75491	.....	Sch.	John Wesley	302	287	135.3	26.0	11.7	1872	Toledo, Ohio	Port Huron, Mich.
75006	.....	Sch.	John Wethered	69	66	76.5	23.7	6.5	1867	Talbot County, Md	Crisfield, Md.
76270	.....	Sch.	John White	6	6	26.5	12.0	3.5	1881	Key West, Fla	Key West, Fla.
75892	.....	Slp.	John Williams	8	8	34.7	13.2	3.9	1876	St. Marys, Md	Norfolk, Va.
75677	.....	Slp.	John Wright	13	12	37.5	14.4	3.7	1873	Green Cove, N. Y	New York, N. Y.
75856	J. R. V. F.	Sch.	John A. Beckerman	485	376	140.7	34.2	16.1	1876	Boston, Mass	New Bedford, Mass.
76022	J. T. B. W.	Shp.	John A. Briggs	2,110	1,989	234.2	44.1	20.5	1878	Freeport, Me	San Francisco, Cal.
13327	.....	Sch.	John A. Brown	34	33	50.0	20.0	4.0	1856	Westfield, N. Y	Coldspring, N. Y.
77194	K. M. J. S.	Sch.	John A. Campbell	545	462	161.2	36.7	12.8	1895	Port Blakeley, Wash	San Francisco, Cal.
75580	J. N. V. S.	Sch.	John A. Curtis	155	147	111.2	23.6	8.5	1874	Laurel, Del	Baltimore, Md.
76406	.....	Sch.	John A. English	25	24	51.0	17.6	5.0	1883	Leesburg, N. J	Newport News, Va.
77131	.....	Sch.	John A. Ericsson	60	57	75.5	20.0	8.4	1894	Essex, Mass	New York, N. Y.
76258	.....	Sch.	John A. Evans	12	12	46.9	13.7	3.6	1881	Crisfield, Md	Norfolk, Va.
76815	.....	Sch.	John A. Francomb	658	625	180.0	36.0	13.0	1889	West Bay City, Mich	Detroit, Mich.
76448	.....	Sch.	John A. Lingo	36	34	58.0	22.0	4.4	1883	Indian River, Del	Wilmington, Del.
76213	.....	[2]Sch.	John A. McDougall	415	400	151.0	31.4	9.8	1873	Bangor, Mich	Port Huron, Mich.
9724	J. D. R. K.	Sch.	[1]John A. McKie	223	183	111.4	29.6	8.5	1868	Philadelphia, Pa	Boston, Mass.
76397	K. B. F. L.	Sch.	John A. Matheson	154	110	98.4	24.4	9.5	1883	Essex, Mass	Baltimore, Md.
13944	.....	Slp.	John A. Parks	10	10	39.1	15.0	3.4	1865	Brookhaven, N. Y	Tuckerton, N. J.
75935	.....	Sch.	John A. Rollison	7	7	38.0	10.5	3.6	1877	Rockhall, Md	Baltimore, Md.
76180	.....	Slp.	John A. Russell	22	21	58.3	15.9	3.0	1880	Havre de Grace, Md	Do.
76371	.....	Slp.	John A. Shinn	24	17	51.0	18.5	4.7	1882	Cambridge, Md	Crisfield, Md.
75087	.....	Sch.	John A. Stevens	59	56	71.5	22.5	6.3	†1872	Baltimore, Md	Tappahannock, Va.
75675	J. Q. G. L.	Sch.	John B. Carrington	388	369	133.5	33.0	14.0	1874	Guilford, Conn	New Haven, Conn.
75187	.....	Sch.	John B. Connor	73	70	89.0	23.0	5.5	1868	Barkers Landing, Del	Baltimore, Md.
76932	K. J. G. M.	Sch.	John B. Coyle	685	607	155.3	34.8	16.8	1891	Bath, Me	Portland, Me.
75629	.....	Sch.	John B. Hegeman	26	17	52.0	16.0	5.0	1872	City Island, N. Y	Bridgeton, N. J.
76814	K. G. L. F.	Sch.	John B. Manning	1,190	1,130	198.9	40.1	17.4	1889	Wilmington, Del	New York, N. Y.
13799	.....	Sch.	John B. Norris	49	46	66.5	20.2	6.3	1868	Fairhaven, Mass	Southwest Harbor, Me.
75562	.....	Sch.	John B. Taylor	44	42	61.0	22.0	5.6	1873	Wicomico County, Md	Crisfield, Md.
13480	.....	Sch.	John B. Wilbor	412	391	163.6	30.2	11.2	1867	Huron, Ohio	Marquette, Mich.
54159	.....	Sch.	[2]John C. Bauer	158	150	117.5	25.5	7.1	1855	Black River, Ohio	Milwaukee, Wis.
75404	.....	Sch.	John C. Bowers	54	51	69.2	22.8	4.9	1871	Tottenville, N. Y	New York, N. Y.
75788	.....	Sch.	John C. Braden	29	28	56.8	19.5	6.5	1875	Somerset County, Md	Newport News, Va.
75428	J. M. G. H.	Sch.	John C. Cottingham	226	215	111.0	28.5	8.8	1873	Camden, N. J	Philadelphia, Pa.
76919	.....	Slp.	John C. Davis	6	5	32.4	12.2	3.5	1890	Straits, N. C	Beaufort, N. C.
77028	.....	Sch.	John C. Fitzpatrick	1,270	1,207	242.0	39.0	16.0	1892	West Bay City, Mich	Cleveland, Ohio.
76490	K. C. J. H.	Sch.	John C. Gregory	379	323	140.0	33.8	10.1	1884	Newburyport, Mass	Bridgeport, Conn.
75091	J. G. L. V.	Shp.	John C. Potter	1,244	1,145	190.0	36.7	24.0	1869	Searsport, Me	San Francisco, Cal.
75669	J. Q. F. S.	Sch.	John C. Smith	451	392	132.8	32.6	10.6	1874	Belfast, Me	Belfast, Me.

[1] Formerly schooner Fawn.

[2] Formerly schooner Planet.

† Rebuilt, 1872.

MERCHANT SAILING VESSELS OF THE UNITED STATES—Continued.

Official No.	Signal letters.	Rig.	Name of vessel.	Gross tonnage.	Net tonnage.	Length.	Breadth.	Depth.	When built.	Where built.	Home port (where permanent document issues).
						Feet.	*Feet.*	*Feet.*			
76441	.....	Sch.	John C. Smith	8	8	49.2	12.0	3.1	1884	Somerset County, Md	Crisfield, Md.
76184	.....	Sch.	John C. Walker	8	7	52.5	13.1	3.2	1880	Crisfield, Md	Do.
12799	.....	Sch.	John C. White	38	36	60.0	18.4	6.0	1864	Somerset County, Md	Baltimore, Md.
76115	.....	Sch.	John D. Long	66	63	75.6	22.0	7.9	1880	Essex, Mass	Wilmington, N. C.
75399	J. L. Q. F.	Sch.	John D. Paige	397	377	127.0	31.5	9.0	1872	Camden, N. J	Bridgeton, N. J.
76110	J. T. Q. B.	Bgn.	John D. Spreckels	266	253	124.6	31.2	10.9	1880	San Francisco, Cal	San Francisco, Cal.
77046	K. L. D. M.	Sch.	John D. Tallant	501	470	168.0	37.0	12.6	1892	Alameda, Cal	Do.
76373	.....	Sch.	John E. Bright	27	26	54.9	18.6	4.8	1882	St. Michaels, Md	Tappahannock, Va.
13109	.....	Sch.	John E. Clayton	49	46	63.5	23.0	5.4	1855	Toms River, N. J	New York, N. Y.
77024	.....	Slp.	John E. Du Bois	32	30	59.3	17.0	4.8	1892	Havre de Grace, Md	Baltimore, Md.
75739	.....	Sch.	John E. Mehrer	25	15	50.8	17.2	4.9	1875	Bridgeton, N. J	Wilmington, Del.
76886	.....	Slp.	John E. Mehrer	10	10	38.2	14.3	4.6	1890	Atlantic, N. J	Somers Point, N. J.
77299	.....	Slp.	John E. Mehrer II	15	13	46.0	16.2	4.5	1898	Toms River, N. J	Do.
77272	.....	Sch.	John F. Hurst	9	9	53.7	14.4	3.0	1897	Oriole, Md	Crisfield, Md.
75313	J. K. S. R.	Sch.	John F. Kranz	546	487	140.9	32.0	16.8	1871	East Boston, Mass	Boston, Mass.
76311	J. W. B. M.	Sch.	John F. Miller	179	170	107.0	30.6	9.0	1882	San Francisco, Cal	San Francisco, Cal.
76788	.....	Sch.	John F. Nickerson[1]	95	90	86.0	22.7	8.7	1883	Lockport, Nova Scotia	Boston, Mass.
75951	.....	Sch.	John F. Popp	31	21	61.4	20.3	4.2	1877	Pascagoula, Miss	New Orleans, La.
76944	K. J. M. G.	Sch.	John F. Randall	1,643	1,585	228.9	46.4	22.1	1891	Bath, Me	New York, N. Y.
75884	.....	Slp.	John F. Webster	17	16	47.9	17.0	4.5	1876	Dorchester County, Md	Annapolis, Md.
76605	.....	Slp.	John F. Weyler	15	14	43.5	15.8	4.3	1885	Baltimore, Md	Baltimore, Md.
12950	.....	Sch.	John G. Cowell	62	58	68.0	19.3	7.7	1855	Ipswich, Mass	Bucksport, Me.
75244	.....	Slp.	John G. Garretson	8	7	32.0	13.0	3.0	1869	Perth Amboy, N. J	New York, N. Y.
76591	.....	Slp.	John G. Hurley	10	9	40.4	14.8	3.4	1885	Cambridge, Md	Baltimore, Md.
76256	J. V. N. B.	Sch.	John G. North	336	320	143.5	34.2	11.2	1881	Marshfield, Oreg	San Francisco, Cal.
13228	.....	Slp.	John G. Perry	18	17	41.0	15.4	4.7	1858	Nyack, N. Y	Perth Amboy, N. J.
76404	.....	Sch.	John G. Pettis	26	25	47.0	18.4	4.6	1883	Islip, N. Y	New Bedford, Mass.
76168	J. V. C. G.	Sch.	John G. Schmidt	495	450	133.6	35.0	9.8	1880	Leesburg, N. J	Philadelphia, Pa.
13380	.....	Sch.	John G. Whilldin	51	48	78.3	18.8	6.9	1839	Philadelphia, Pa	Mobile, Ala.
13222	.....	Slp.	John H. Abeel	50	48	64.0	23.6	5.5	1862	Northport, N. Y	Newport, R. I.
13974	.....	Sch.	John H. Adams	35	33	58.6	20.7	6.0	1858	Somerset County, Md	Cape Charles, Va.
76928	K. J. C. W.	Sch.	John H. Buttrick	627	540	157.0	36.4	13.0	1891	Newburyport, Mass	Boston, Mass.
75145	.....	Sch.	John H. Davis	38	37	58.8	20.6	6.2	1869	Dorchester County, Md	Annapolis, Md.
76206	.....	Sch.	John H. Hoffman	13	13	35.0	14.0	4.0	1881	Apalachicola, Fla	Tampa, Fla.
76698	.....	Sch.	John H. Hoffman	6	6	37.0	11.6	3.0	1887	Smiths Island, Md	Crisfield, Md.
77208	.....	Sch.	John H. Kuck	16	13	51.6	13.6	3.8	1895	Shallotte, N. C	Wilmington, N. C.
76420	K. B. M. J.	Sch.	John H. May	363	345	136.2	34.0	10.4	1883	Milford, Del	Philadelphia, Pa.
76962	.....	Slp.	John H. Ostendorff	7	7	32.4	11.2	4.4	1890	Pios Landing, S. C	Charleston, S. C.
76850	K. G. S. W.	Sch.	John H. Platt	1,172	1,035	204.0	40.4	18.6	1889	Madison, Conn	New Haven, Conn.
76525	K. C. R. B.	Sch.	John H. Tingue	552	482	151.0	35.0	12.2	1884	New Haven, Conn	Philadelphia, Pa.
76316	.....	Slp.	John H. Trusty	9	9	33.4	13.6	3.8	1882	Patchogue, N. Y	New York, N. Y.
76334	.....	Cat.	John H. Vail	6	5	30.0	13.0	3.0	1882	Bayport, N. Y	Patchogue, N. Y.
76771	K. G. C. H.	Sch.	John I. Snow	196	152	107.8	26.5	7.3	1888	Rockland, Me	Rockland, Me.
76914	.....	Sch.	John J. Barium	1,184	1,125	222.5	40.5	16.3	1890	Toledo, Ohio	Cleveland, Ohio.
13975	.....	Sch.	John J. Bell	20	13	48.3	16.9	5.6	1853	Somerset County, Md	Crisfield, Md.
76610	.....	Sch.	John J. Driscoll	17	17	53.3	16.6	4.4	1886	Biloxi River, Miss	Shieldsboro, Miss.
76549	K. C. T. W.	Sch.	John J. Hanson	628	556	149.0	34.4	17.5	1885	Bath, Me	Portsmouth, N. H.
76799	.....	Slp.	John J. Hines	6	6	29.2	12.5	3.7	1889	Keyport, N. J	Perth Amboy, N. J.
77250	K. M. W. H.	Sch.	John J. Perry	152	138	93.2	26.5	10.2	1897	Rockland, Me	Rockland, Me.
13827	J. D. N. K.	Sch.	John J. Ward	295	280	127.0	30.2	10.1	1867	East Newark, N. J	New York, N. Y.
13230	.....	Sch.	John J. Wilsie	49	47	60.2	23.1	5.6	1836	Nyack, N. Y	Do.
13845	.....	Sch.	John K. Kirkman	37	36	62.6	17.0	5.0	1867	Wilmington, Del	Norfolk, Va.
76759	K. G. B. F.	Sch.	John K. Souther	993	943	182.5	38.7	18.5	1888	Thomaston, Me	Thomaston, Me.
77152	.....	Sch.	John L. Kennedy	37	31	57.9	23.2	4.7	1894	New Orleans, La	New Orleans, La.
12281	.....	Sch.	John L. Lafitte	24	12	54.3	16.6	4.8	1855	Philadelphia, Pa	Tappahannock, Va.
75087	.....	Sch.	John L. Luddington	35	26	63.6	20.4	5.8	1874	Newtown, Md	Baltimore, Md.
77061	.....	Slp.	John L. Mills	5	5	37.0	9.0	2.5	1892	Chincoteague, Va	Chincoteague, Va.
76738	K. F. G. N.	Sch.	John L. Nicholson	124	92	90.5	24.2	9.6	1888	Essex, Mass	Gloucester, Mass.
75086	.....	Sch.	John L. Richards	29	28	51.8	22.7	5.4	1858	Norwalk, Conn	Baltimore, Md.
76306	.....	Sch.	John L. Spedden	38	28	64.2	21.1	4.7	1883	Cambridge, Md	Do.
76484	K. C. H. F.	Sch.	John L. Treat	500	477	155.0	34.0	11.5	1884	Madison, Conn	New Haven, Conn.
12558	.....	Slp.	John L. Williams	18	17	55.2	14.7	2.2	1863	Havre de Grace, Md	Crisfield, Md.
13330	.....	Sch.	John M. Broomall	29	28	51.2	19.4	4.8	1849	Marcushook, Pa	Patchogue, N. Y.
13389	H. L. P. C.	Sch.	John M. Broomall	221	176	109.2	29.0	9.2	1862	Chester, Pa	Philadelphia, Pa.
76425	K. B. N. G.	Sch.	John M. Brown	452	370	147.0	35.0	12.0	1883	New Haven, Conn	New Haven, Conn.
75108	.....	Sch.	John M. Fiske	80	76	80.4	20.7	7.5	1868	Essex, Mass	Rockland, Me.
75597	.....	Sch.	John M. Hutchinson	980	931	229.3	36.8	14.5	1873	Cleveland, Ohio	Port Huron, Mich.
77143	.....	Sch.	John M. Keen	64	61	78.6	20.0	8.6	1894	Essex, Mass	Boston, Mass.
76401	K. B. F. S.	Sch.	John M. Plummer	100	95	88.0	22.5	8.0	1883	Boothbay, Me	Portland, Me.
12823	.....	Slp.	John N. Silsbee	5	5	31.2	12.3	3.2	1861	Port Jefferson, N. Y	Port Jefferson, N. Y.
77262	.....	Slp.	John O. Davis	6	6	36.6	11.8	3.0	1896	Marion, Md	Crisfield, Md.
76596	.....	Sch.	John P. Bradshaw	9	6	39.8	12.4	3.3	1885	Somerset County, Md	Do.
13984	.....	Sch.	John P. Ehrman	61	58	80.6	20.9	5.8	1863	Dorchester County, Md	Tappahannock, Va.
76357	.....	Sch.	John P. Howard	97	92	96.0	21.5	5.5	1882	Champlain, N. Y	Burlington, Vt.
12557	.....	Slp.	John P. Levy	10	9	36.4	13.5	4.1	.....	.....	Baltimore, Md.
76764	K. G. B. R.	Sch.	John Q. Ferguson	129	122	105.2	21.0	7.6	1888	Sharptown, Md	Wilmington, Del.
76325	J. W. D. M.	Sch.	John R. Bergen	647	564	152.0	35.0	17.0	1882	Wilmington, Del	New York, N. Y.

[1] Formerly British schooner M. and A. Morrison.

MERCHANT SAILING VESSELS OF THE UNITED STATES—Continued.

Official No.	Signal letters.	Rig.	Name of vessel.	Gross tonnage.	Net tonnage.	Length.	Breadth.	Depth.	When built.	Where built.	Home port (where permanent document issues).
						Feet.	*Feet.*	*Feet.*			
76125	J. T. R. C.	Sch.	John R. Fell	354	318	131.8	34.1	10.4	1880	Bath, Me	Philadelphia, Pa.
13949		Slp.	John R. Franklin	7	7	32.5	11.6	2.9	1868	Worcester County, Md	Cape Charles, Va.
75411	J. L. R. K.	Sch.	John R. Halladay	396	316	138.0	32.5	13.1	1872	Wilmington, Del	New York, N. Y.
77281		Slp.	John R. Jones	6	6	36.5	13.3	3.3	1897	Pocomoke City, Md	Newport News, Va.
76452	K. B. R. V.	Shp.	John R. Kelley	2,365	2,209	256.0	45.0	19.1	1883	Bath, Me	Bath, Me.
24870		[1]Sch.	[1]John R. King	579	505	182.5	37.8	12.1	1871	Brooklyn, N. Y	Baltimore, Md.
75434		Sch.	John R. Noyes	315	299	136.3	26.3	11.4	1872	Algonac, Mich	Oswego, N. Y.
76386	K. B. C. M.	Sch.	John R. Penrose	455	432	148.0	34.6	12.2	1883	Milford, Del	Philadelphia, Pa.
75436		Sch.	John R. Reese	81	77	88.5	23.6	6.1	1872	Dorchester County, Md.	Baltimore, Md.
75939	J. S. L. H.	Bk.	John R. Stanhope	406	391	123.1	28.5	15.9	1877	Rockland, Me	Mobile, Ala.
75887		Sch.	John R. Walter	8	8	33.0	14.3	3.2	1876	Nashville, Va	Chincoteague, Va.
13883		Sch.	John R. Wilder	34	32	62.0	16.0	7.8	1854	Savannah, Ga	Fernandina, Fla.
76853	K. G. R. Q.	Sch.	John S. Ames	963	816	188.2	38.3	18.7	1889	Bath, Me	Dennis, Mass.
75706	J. Q. P. B.	Sch.	John S. Beacham	234	199	107.4	28.6	8.4	1874	Baltimore, Md	Richmond, Va.
13345		Sch.	John S. Connet	33	31	51.8	19.4	5.6	1849	Washington, N. J	Perth Amboy, N. J.
76433	K. B. N. V.	Sch.	John S. Davis	363	313	134.4	33.4	10.1	1883	Bath, Me	Boston, Mass.
76965	K. J. R. P.	Sch.	John S. Deering	478	397	147.0	34.0	12.2	1891	do	Bath, Me.
76963	K. G. T. S.	Bkn.	John S. Emery	919	803	167.7	35.7	22.1	1890	Boston, Mass	Boston, Mass.
75253	J. K. G. T.	Sch.	John S. Gilmore	117	111	87.9	27.2	7.1	1870	Mays Landing, N. J	New Haven, Conn.
13952		Sch.	John S. Havens	26	18	60.5	19.4	5.2	1850	Patchogue, N. Y	Cape Charles, Va.
75732		Slp.	John S. Johnson	13	7	32.4	14.2	3.9	1874	Nashville, Va	Bridgeton, N. J.
13474		Slp.	John S. Marcy	12	11	38.0	14.5	3.7	1867	Riverhead, N. Y	Greenport, N. Y.
75111		Slp.	John S. Morgan	23	22	47.5	17.4	5.2	1869	Greenport, N. Y	New York, N. Y.
76701		Sch.	John S. Myers	25	15	54.4	17.9	5.0	1887	Bridgeton, N. J	Philadelphia, Pa.
75625		Sch.	John S. Presson	92	63	80.0	23.4	8.1	1874	Essex, Mass	Gloucester, Mass.
76521		Sch.	John S. Smith	8	7	46.3	12.0	3.5	1884	Somerset County, Md	Crisfield, Md.
76669		[1]Sch.	John S. Wilson	46	44	ow.1	19.1	4.6	1887	Havre de Grace, Md	Baltimore, Md.
13138		Slp.	John T. Chapman	10	9	37.0	13.2	3.6	1850	Chelsea, N. Y	New York, N. Y.
75556		Sch.	John T. Johnson	448	425	171.4	31.0	11.0	1873	Huron, Ohio	Chicago, Ill.
76700		Sch.	John T. Marshall	5	5	35.6	10.5	2.8	1887	Smiths Island, Md	Baltimore, Md.
12797		Slp.	John T. Miles	10	9	38.5	14.5	3.5			Crisfield, Md.
76673		Slp.	John T. Mills	15	14	38.9	14.5	3.2	1887	Sharptown, Md	Newport News, Va.
75157		Sch.	John T. Mott	325	309	137.0	26.0	11.0	1869	Oswego, N. Y	Cleveland, Ohio.
75582		Sch.	Jno. T. Russell	36	34	66.2	22.2	4.7	1872	Onancock, Va	Coldspring, N. Y.
76982		Sch.	John T. White	10	9	52.0	14.3	3.3	1891	St. Peters, Md	Onancock, Va.
13095	H. L. D. K.	Sch.	John T. Williams	242	230	127.0	31.3	9.1	1857	Brooklyn, N. Y	New York, N. Y.
75766		Sch.	John V. Jones	200	190	125.2	27.0	8.6	1875	Manitowoc, Wis	Milwaukee, Wis.
76517		Slp.	John W. Bailey	5	5	29.0	12.5	2.9	1884	Patchogue, N. Y	Patchogue, N. Y.
13494		Sch.	John W. Bell	90	86	86.1	22.8	6.9	1848	New York, N. Y	Seaford, Del.
76622		Slp.	John W. Caswell	9	9	36.0	12.5	6.5	1886	Waldoboro, Me	Provincetown, Mass.
76479		Sch.	John W. Dean	30	28	59.8	18.8	4.8	1883	Taylors Island, Md	Crisfield, Md.
13137		Slp.	John W. Earl	14	13	40.0	15.0	4.5	1866	Keyport, N. J	Coldspring, N. Y.
76835		Slp.	John W. Elliott	9	5	43.0	14.3	3.3	1889	Sharptown, Md	Wilmington, Del.
76266		Sch.	John W. Fox	82	78	86.5	24.0	6.0	[illegible]	Milford, Del	Do.
75877		Sch.	John W. Gillet	10	9	38.9	14.0	3.3	1876	Newtown, Md	Crisfield, Md.
76920	K. H. W. C.	Sch.	John W. Hall	346	329	131.0	34.0	9.0	1890	Frederica, Del	Wilmington, Del.
46229		Sch.	John W. Hannaford	326	310	146.0	30.0	11.0	1875	St. Clair, Mich	Buffalo, N. Y.
13210		Sch.	John W. Houston	40	43	65.2	21.2	5.2	1847	Indian River, Del	New York, N. Y.
76918	K. H. W. B.	Sch.	John W. Linnell	994	880	198.0	35.4	18.2	1890	Madison, Conn	Boston, Mass.
12806		Sch.	John W. Marsh	34	8	56.1	19.7	6.1	1864	Somerset County, Md	Tappahannock, Va.
13374		Sch.	John W. Paul	28	26	60.3	19.1	3.6	1855	Bridgeboro, N. J	Perth Amboy, N. J.
75226		Slp.	John W. Paul, jr	9	5	40.0	13.8	3.4	1870	Lamberton, N. J	Bridgeton, N. J.
75924		Sch.	John W. Smart	18	17	50.0	15.9	5.0	1877	Newmarket, N. H	Tampa, Fla.
76979		Sch.	John W. Smith	10	6	51.5	13.7	3.6	1891	St. Peters, Md	Newport News, Va.
75644		Sch.	John W. Stout	41	39	66.6	22.4	4.5	1874	Nyack, N. Y	Patchogue, N. Y.
13977		Sch.	John W. Willing	23	22	50.0	16.0	5.2	1848	Somerset County, Md	Philadelphia, Pa.
76208		Sch.	John W. Wright	26	24	52.0	13.7	5.6	1869	Oshkosh, Wis	Milwaukee, Wis.
76227		Slp.	John W. Wright	5	5	31.0	11.4	2.6	1881	Isle of Wight County, Va	Norfolk, Va.
75009		Sch.	John A. H. Dixon	54	51	70.5	21.3	6.0	1853	Dorchester County, Md	Annapolis, Md.
75905		Sch.	John E. A. Cunningham	24	15	53.7	16.8	4.8	1876	Somerset County, Md	Cape Charles, Va.
75917		Sch.	John R. P. Moore	99	94	86.7	27.0	6.5	1877	Snowhill, Md	Beaufort, N. C.
75819		Sch.	John T. H. Coulbourn	23	21	49.9	16.7	4.6	1875	Chesconnessex, Va	Newport News, Va.
76666		Sch.	John and Cecil	5	5	41.0	10.3	2.2	1885	Beaufort, N. C	Beaufort, N. C.
75841	J. R. S. M.	Bk.	John and Winthrop	338	321	114.4	28.5	16.2	1876	Bath, Me	San Francisco, Cal.
77111		Lgr.	John of the Sea	8	7	35.6	12.5	3.8	1893	Bayou Lafourche, La	Brashear, La.
76925		Slp.	Johnie	6	5	40.0	9.6	2.4	1886	Swansboro, N. C	Beaufort, N. C.
77039		Slp. y.	Johnnie B	8	8	29.4	11.3	5.3	1892	Rockport, Me	Chicago, Ill.
76460		Sch.	Johnson Evans	11	11	48.0	14.0	3.4	1883	Somerset County, Md	Crisfield, Md.
76005		Sch.	Joker	13	12	37.7	14.8	4.3	1878	Millbridge, Me	Eastport, Me.
76733		Slp.	Joker	6	6	33.0	13.8	4.0	1888	Hyannis, Mass	Hyannis, Mass.
77025		Slp.	Jolly Tramp	7	6	25.0	11.3	3.3	1892	Pensacola, Fla	Key West, Fla.
12581	H. K. P. F.	Sch.	Jonathan Cone	122	116	101.6	20.6	8.0	1853	Camden, Me	Newburyport, Mass.
76617	K. D. H. G.	Sch.	Jonathan Sawyer	399	350	140.0	33.3	10.3	1886	Bath, Me	Portsmouth, N. H.
13843		Slp.	Jordan	25	24	45.0	17.5	5.0	1868	Patchogue, N. Y	Somers Point, N. J.
13346		Sch.	Jordan Woolley	37	35	62.5	19.6	4.3	1859	Nyack, N. Y	Perth Amboy, N. J.
75691	J. Q. M. G.	Sch.	Jordan L. Mott	138	122	95.0	23.0	8.9	1874	Newburyport, Mass	Rockland, Me.

[1] Formerly schooner Thames River.

MERCHANT SAILING VESSELS OF THE UNITED STATES—Continued.

Official No.	Signal letters.	Rig.	Name of vessel.	Gross tonnage.	Net tonnage.	Length.	Breadth	Depth.	When built.	Where built.	Home port (where permanent document issues).
						Feet.	*Feet.*	*Feet.*			
12529	.....	Sch.	Josalina	39	37	55.9	26.6	6.7	1856	Huntington, N. Y	Baltimore, Md.
76603	K. D. G. H.	Sch.	José Olaverri	661	587	164.0	35.0	14.8	1885	Rockland, Me	North Haven, Me.
76245	.....	Sch.	José Trombly	16	16	50.4	12.0	3.6	1881	Sebewaing, Mich	Port Huron, Mich.
76993	.....	Sch.	Joseph	21	20	51.0	16.8	4.8	1891	Swansboro, N. C	Beaufort, N. C.
13956	.....	Sch.	Joseph Allen	56	39	74.5	24.1	5.6	1865	Accomac County, Va	Chincoteague, Va.
76061	.....	Sch.	Joseph Allen	27	26	60.0	20.0	4.5	1879	Berkley, Va	Norfolk, Va.
13320	.....	Sch.	Joseph America	31	20	61.8	20.7	4.0	1866	Wolf River, Miss	New Orleans, La.
13954	.....	Sch.	Joseph Billmyer	89	29	59.6	20.7	6.0	1863	Somerset County, Md	Baltimore, Md.
75617	J. P. F. G.	Sch.	Joseph Eaton, jr	191	159	105.0	26.9	8.7	1874	Mystic, Conn	Barnstable, Mass.
13135	.....	Sch.	Joseph Forsyth	11	10	40.0	14.0	4.0	1866	Staten Island, N. Y	New Bedford, Mass.
75821	.....	Sch.	Joseph Franklin	9	5	50.0	10.2	3.5	1875	Somerset County, Md	Crisfield, Md.
13207	.....	Sch.	Joseph Hammond	74	70	62.9	25.7	6.0	1836	Nyack, N. Y	New York, N. Y.
77122	.....	Slp.	Joseph Hart	7	6	31.0	13.5	3.5	1893	Patchogue, N. Y	Patchogue, N. Y.
12586	H. K. P. L.	Sch.	Joseph Hay	188	165	103.0	29.2	9.8	1864	Cohasset, Mass	New York, N. Y.
76996	K. L. C. B.	Sch.	Joseph Luther	422	386	147.0	33.8	10.6	1891	New London, Conn	New London, Conn.
77137	.....	Sch.	Joseph Murray	69	66	63.0	24.6	4.9	1894	Milford, Del	New York, N. Y.
77123	.....	Sch.	Joseph Pulitzer	76	73	78.0	22.0	9.4	1894	Essex, Mass	Do.
76968	K. J. S. B.	Sch.	Joseph Rowe	133	97	109.6	23.9	11.2	1891	Gloucester, Mass	Gloucester, Mass.
76283	J. V. R. T.	Sch.	Joseph Russ	247	235	124.0	30.0	9.6	1881	Eureka, Cal	San Francisco, Cal.
12736	.....	Sch.	Joseph Warren	75	72	70.4	21.2	7.0	1836	Hampden, Me	Castine, Me.
76565	.....	Sch.	Joseph Warren	52	49	72.6	18.8	7.6	1885	Kennebunk Port, Me	Boston, Mass.
75455	.....	Slp.	Joseph A. Clark	55	52	67.4	23.6	4.9	1871	Bridgeton, N. J	Bridgeton, N. J.
76560	.....	Sch.	Joseph A. Manta	70	66	74.5	21.9	8.0	1885	Bath, Me	Provincetown, Mass.
76166	.....	Sch.	Joseph A. Wilson	11	11	60.0	15.3	3.3	1880	Calvert County, Md	Baltimore, Md.
76804	.....	Sch.	Joseph B. Maguire	93	61	78.5	22.1	8.6	1889	Essex, Mass	Boston, Mass.
76262	J. V. N. M.	Shp.	Joseph B. Thomas	1,938	1,807	234.3	42.3	19.2	1881	Thomaston, Me	Thomaston, Me.
76711	.....	Slp.	Joseph C. Knapp	38	36	51.5	21.0	5.0	1887	Greenpoint, N. Y	New York, N. Y.
76465	.....	Sch.	Joseph F. Jones	13	12	47.6	14.0	3.6	1883	Crisfield, Md	Baltimore, Md.
76361	J. W. P. C.	Sch.	Joseph G. Dean	161	153	109.5	28.1	9.1	1882	Kennebunk, Me	New Bedford, Mass.
75065	.....	Sch.	Joseph G. Edge	20	19	52.6	15.5	3.4	1867	Branchport, N. J	New York, N. Y.
13900	.....	Sch.	Joseph G. Hamblin	35	33	58.0	17.0	5.6	1866	Somerset County, Md	Boston, Mass.
13140	.....	Slp.	Joseph H. Seguine	18	17	42.0	15.8	4.6	1865	Staten Island, N. Y	Patchogue, N. Y.
76850	.....	Sch.	Joseph I. Dawson	10	9	50.0	12.7	4.0	1889	Rhode River, Md	Annapolis, Md.
75062	.....	Sch.	Joseph I. Thompson	52	49	66.0	22.0	5.4	1867	Nyack, N. Y	Bridgeport, Conn.
75431	.....	Slp.	Joseph J. Dughan	6	5	33.6	12.7	3.1	1872	Wilmington, Del	Bridgeton, N. J.
75134	J. K. V. D.	Sch.	Joseph J. Pharo	261	248	120.0	30.2	10.2	1867	Allowaystown, N. J	New York, N. Y.
13946	.....	Sch.	Joseph L. Mott	18	17	42.0	16.5	4.2	1867	Patchogue, N. Y	Norfolk, Va.
13957	.....	Sch.	Joseph P. Boggs	32	19	57.7	20.3	6.8	1864	Accomac County, Va	Onancock, Va.
76838	K. G. P. M.	Sch.	Joseph P. Johnson	98	93	87.6	23.7	9.2	1889	Essex, Mass	Provincetown, Mass.
75249	.....	Sch.	Joseph R. Ellis	67	63	74.0	23.5	5.6	1870	Penngrove, N. J	Philadelphia, Pa.
12527	.....	Sch.	Joseph S. Cleveland	31	22	51.9	18.6	6.2	1866	Baltimore, Md	Baltimore, Md.
77158	.....	Sch.	Joseph S. Faulkner	30	29	69.3	19.3	4.6	1894	Tilghmans Island, Md	Do.
75107	.....	Sch.	Joseph S. Friend	8	8	37.0	12.8	3.6	1865	Gloucester, Mass	New York, N. Y.
76422	.....	Sch.	Joseph T. Brenan	27	26	54.0	17.7	5.3	1883	Madison, Md	Newport News, Va.
76164	.....	Sch.	Joseph W. Brooks	24	23	66.0	15.8	4.0	1880	Dorchester County, Md	Baltimore, Md.
76477	.....	Sch.	Jos. W. Brooks	10	9	43.6	14.6	3.2	1883	Madison, Md	Crisfield, Md.
76987	K. J. V. S.	Sch.	Joseph W. Hawthorn	585	516	159.5	35.1	13.2	1891	Bath, Me	Bath, Me.
77044	.....	Sch.	Joseph and Henry	95	91	84.0	27.0	6.6	1892	Benicia, Cal	San Francisco, Cal.
13823	.....	Sch.	Josepha	7	7	34.2	11.5	3.8	1867	New Orleans, La	Shieldsboro, Miss.
77154	.....	Slp.	Josephene	9	9	29.6	13.0	4.0	1894	South Brooklyn, N. Y	New York, N. Y.
12519	.....	Sch.	Josephine	22	21	49.0	17.5	5.5	1852	Greenwich, N. J	Baltimore, Md.
12540	.....	Sch.	Josephine	45	42	67.8	18.7	5.6	1865	East Haven, Conn	Newport News, Va.
13146	.....	Slp.	Josephine	10	9	35.0	14.0	4.2	1866	Staten Island, N. Y	Perth Amboy, N. J.
13495	.....	Sch.	Josephine	68	65	72.8	22.4	7.4	1865	Westerly, R. I	Newport, R. I.
13562	.....	Sch.	Josephine	23	22	47.0	19.2	4.8	1855	San Francisco, Cal	San Francisco, Cal.
13866	.....	Slp.	Josephine	9	8	40.3	14.0	3.0	1861	New York, N. Y	Norfolk, Va.
45337	.....	*Sch.	Josephine	29	28	55.3	17.1	4.2	1866	Swan Creek, Mich	Cleveland, Ohio.
75344	.....	Sch.	Josephine	10	9	40.0	16.6	3.6	1871	Crisfield, Md	Baltimore, Md.
75802	.....	Slp.	Josephine	8	7	36.7	14.4	3.8	1875	Rockville, N. C	Charleston, S. C.
75840	.....	Slp.	Josephine	8	8	32.4	14.3	3.3	1876	Christian Hook, N. Y	Patchogue, N. Y.
75910	J. S. F. V.	Bk.	Josephine	384	365	129.7	28.9	17.2	1877	Bath, Me	Boston, Mass.
76045	.....	Sch.	Josephine	6	6	36.0	11.0	2.0	1878	Smith Point, Tex	Galveston, Tex.
76117	.....	Slp.	Josephine	6	6	34.4	11.9	2.6	1879	Keyport, N. J	Perth Amboy, N. J.
76126	J. T. R. D.	Sch.	*Josephine*	365	347	129.3	34.0	10.5	1880	Philadelphia, Pa	Philadelphia, Pa.
76218	.....	Slp.	Josephine	15	14	47.0	13.4	3.3	1881	Harrison, Mich	Detroit, Mich.
76230	.....	Sch.	Josephine	19	18	54.8	16.0	4.4	1881	St. Michaels, Md	Baltimore, Md.
76590	.....	Slp.	Josephine	9	8	30.0	12.7	3.5	1885	Riverside, N. J	Trenton, N. J.
76631	.....	Sch.	Josephine	15	14	49.5	14.0	3.2	1886	Meyers, Fla	Key West, Fla.
76750	.....	Sch.	Josephine	12	11	47.4	13.3	2.5	1888	Bell, Mich	Port Huron, Mich.
76778	.....	Sch.	Josephine	70	66	81.0	23.5	6.4	1888	Baltimore, Md	Baltimore, Md.
76897	.....	Sch.	Josephine	7	7	37.5	13.3	3.8	1890	Hog Island, Tex	Corpus Christi, Tex.
76994	.....	Lgr.	Josephine	5	5	29.0	9.7	2.8	1890	Terrebonne Parish, La	Brashear, La.
77063	.....	Slp. y.	Josephine	6	6	23.5	11.5	4.1	1882	Newburyport, Mass	Boston, Mass.
77116	.....	Sch.	Josephine	6	6	35.7	13.0	1.9	1893	Corpus Christi, Tex	Corpus Christi, Tex.
77125	.....	Sch.	Josephine	21	20	42.3	11.8	5.5	1894	San Diego, Cal	San Francisco, Cal.
77218	K. M. Q. T.	Bkn.	Josephine	940	870	189.0	36.8	17.2	1896	Belfast, Me	Baltimore, Md.
96277	.....	Slp. y.	[1] Josephine	32	31	49.2	17.9	6.9	1894	Northport, N. Y	Patchogue, N. Y.

[1] Formerly sloop-yacht Hallie.

MERCHANT **SAILING** VESSELS OF THE UNITED STATES—Continued.

Official No.	Signal letters.	Rig.	Name of vessel.	Gross tonnage.	Net tonnage.	Length.	Breadth.	Depth.	When built.	Where built.	Home port (where permanent document issues).
						Feet.	*Feet.*	*Feet.*			
120908	.....	Slp. y.	[1]Josephine	16	15	35.5	14.5	4.6	1888	New York, N. Y	Stamford, Conn.
77267	.....	Ywl. y.	Josephine	17	17	48.5	15.7	4.0	1897	St. Michaels, Md	Baltimore, Md.
76559	.....	Sch.	Josephine D	15	14	46.0	15.0	3.0	1885	San Bernard, Tex	Galveston, Tex.
76765	.....	Sch.	Josephine Byrd	11	8	49.9	15.1	3.8	1888	Crisfield, Md	Crisfield, Md.
12756	.....	Sch.	Josephine Dresden	84	80	95.0	21.2	6.2	1852	Michigan City, Ind	Milwaukee, Wis.
76913	K. H. T. C.	Sch.	Josephine Ellicott	391	343	141.9	33.1	10.8	1890	Columbia Falls, Me	Boston, Mass.
76107	.....	Sch.	Josephine Jubb	14	13	54.0	14.5	3.6	1879	Anne Arundel County, Md	Cape Charles, Va.
77209	.....	Sch.	Josephine Keas	22	17	47.6	15.0	4.4	1895	Bishopville, Md	Chincoteague, Va.
77248	.....	Sch.	Josephine Lopez	44	35	66.0	22.3	4.8	1896	Handsboro, Miss	Shieldsboro, Miss.
77086	.....	Sch.	Josephine Meatier	41	26	68.2	23.7	4.1	1893	.....do	New Orleans, La.
13852	.....	Slp.	Josephine Otis	13	13	41.0	14.9	4.0	1867	Saybrook, Conn	Norfolk, Va.
75771	.....	Slp.	Josephine Smith	16	9	45.0	16.0	4.6	1875	Bellport, N. Y	Cape Charles, Va.
75888	J. S. B. Q.	Slp.	Josephus	1,470	1,347	213.0	[illegible]	24.4	1876	Newcastle, Me	Damariscotta, Me.
13015	.....	Sch.	Joses	120	114	99.8	[illegible]	7.1	1866	Holland, Mich	Milwaukee, Wis.
13359	.....	Sch.	Joshua Green	20	19	44.0	16.4	4.4	1860	Philadelphia Pa	Newport News, Va.
77255	K. N. B. F.	Sch.	Josiah Linthicum	165	146	110.0	27.3	9.3	1897	Church Creek, Md	Crisfield, Md.
76225	.....	Sch.	Josiah S. Newcomb	32	21	57.0	19.0	5.0	1881	Bridgeton, N. J	Bridgeton, N. J.
13878	.....	Slp.	Josie	6	6	34.0	12.0	3.0	1868	New York, N. Y	Norfolk, Va.
75141	.....	Sch.	Josie	48	46	71.0	24.6	4.5	1869	San Francisco, Cal	San Francisco, Cal.
75213	.....	Sch.	Josie	83	78	75.1	25.3	6.6	1870	Columbia Falls, Me	Machias, Me.
76955	.....	Slp. y.	Josie M	6	5	27.2	10.8	3.3	1887	Newburyport, Mass	Boston, Mass.
75839	.....	Sch.	Josie Crowley	102	97	97.5	26.6	5.5	1876	Port Jefferson, N. Y	New York, N. Y.
76122	.....	Sch.	Josie Hook	90	86	78.4	23.0	7.5	1880	Brewer, Me	Bangor, Me.
75916	.....	Sch.	Josie Johnson	27	26	56.2	18.5	5.8	1877	Newburyport, Mass	Mobile, Ala.
76390	.....	Sch.	Josie May	47	45	67.7	19.7	7.0	1883	Bath, Me	Pensacola, Fla.
75743	.....	Sch.	Josie M. Calderwood	90	86	81.4	22.8	8.1	1875	Essex, Mass	Gloucester, Mass.
76339	J. W. F. T.	Sch.	Josie R. Burt	760	722	167.8	35.3	15.2	1882	Bath, Me	Fall River, Mass.
116617	.....	Slp. y.	[2]Jotomax	5	5	26.0	11.2	3.1	1890	Brooklyn, N. Y	Philadelphia, Pa.
76956	.....	Slp.	Juanita	7	7	30.0	11.0	2.8	1885	Melbourne, Fla	St. Augustine, Fla.
77058	.....	Sch.	Juanita	7	6	31.0	8.6	4.0	1892	San Francisco, Cal	San Diego, Cal.
77148	.....	Slp. y.	Juanita	5	5	26.7	8.4	5.6	1889	Cambridge, Mass	Boston, Mass.
77235	.....	Sch.	Juanita	8	8	31.0	11.4	3.2	1896	Bay Point, Fla	Key West, Fla.
77103	K. L. R. V.	Slp. y.	JUBILEE	100	95	104.1	22.8	8.5	1893	Boston, Mass	Boston, Mass.
77132	.....	Sch.	Jubilee	92	87	85.0	22.4	9.6	1894	Gloucester, Mass	Gloucester, Mass.
77234	.....	Sch.	Jubilee	12	8	40.3	18.7	4.5	1896	Charleston, S. C	Charleston, S. C.
13894	.....	Sch.	Judah Ware	46	34	59.2	21.7	4.9	1865	Camden, N. J	Richmond, Va.
76991	.....	*Slp.	Judge	18	17	47.0	12.6	2.6	1889	Conneaut, Ohio	Erie, Pa.
12898	.....	Sch.	Judge Harrington	52	50	66.8	21.5	5.5	1849	Jones Creek, Del	Port Jefferson, N. Y.
13760	.....	Sch.	Judge Low	77	73	78.0	22.8	6.5	1868	Pembroke, Me	Eastport, Me.
77001	K. L. C. R.	Sch.	Judique	121	89	98.2	24.0	10.8	1891	Essex, Mass	Gloucester, Mass.
76935	.....	Slp. y.	Judith	6	6	26.7	11.2	3.7	1887	Boothbay, Me	Newport, R. I.
12867	.....	Sch.	Judith Ann	42	40	62.0	18.9	6.4	1851	Gloucester, Mass	Waldoboro, Me.
13143	.....	Slp.	Judson Thompson	13	12	37.0	15.0	4.3	1866	Staten Island, N. Y	New York, N. Y.
76261	.....	Sch.	Judy	51	38	70.6	21.8	6.2	1881	Baltimore, Md	Crisfield, Md.
77198	.....	Slp.	Judy	7	5	37.7	13.1	3.0	1895	Hopewell, Md	Do.
12513	.....	Sch.	Julia	82	78	85.5	23.8	6.3	1854	Dorchester County, Md	Annapolis, Md.
12028	.....	Sch.	Julia	8	8	38.5	10.9	3.0	1866	Beaufort, N. C	Newbern, N. C.
13263	.....	Slp.	Julia	41	41	52.0	23.4	5.4	1866	Greenpoint, N. Y	New York, N. Y.
46185	.....	Sch.	Julia	10	7	38.5	12.5	2.8	1877	Bay St. Louis, Miss	Shieldsboro, Miss.
75016	.....	Sch.	Julia	16	15	42.0	15.0	5.0	1865	New Orleans, La	New Orleans, La.
75347	.....	Sch.	Julia	15	9	51.0	18.7	3.2	1871	Shieldsboro, Miss	Do.
75500	.....	Sch.	Julia	9	9	35.5	14.1	3.8	1870	Fowl River, Ala	Shieldsboro, Miss.
75863	.....	Slp.	Julia	5	5	26.9	11.9	2.9	1870	Noank, Conn	Sag Harbor, N. Y.
75962	J. S. Q. C.	Bk.	Julia	798	718	155.1	34.0	20.1	1877	Ellsworth, Me	Philadelphia, Pa.
76035	.....	Sch.	Julia	57	54	72.5	22.6	6.2	1878	Huntington, N. Y	New York, N. Y.
76378	.....	Sch.	Julia	5	5	32.1	10.0	2.4	1882	Beaufort, N. C	Newbern, N. C.
76532	.....	Slp.	Julia	42	40	62.0	16.9	5.1	1884	South Hero, Vt	Burlington, Vt.
76732	.....	*Sch.	Julia	47	44	71.0	19.0	4.1	1888	Fort Howard, Wis	Milwaukee, Wis.
76774	.....	Sch.	Julia	8	8	27.9	11.2	3.7	1876	Scituate, Mass	Eastport, Me.
77031	.....	Sch.	Julia	27	25	51.4	17.4	5.4	1892	Brunswick, Ga	Brunswick, Ga.
77109	.....	Slp.	Julia	6	6	27.2	10.3	4.2	1891	Bristol, Me	Boothbay, Me.
77133	.....	Cat.	Julia	7	7	26.2	12.3	4.1	1894	Noank, Conn	Stonington, Conn.
77302	.....	Sch.	Julia	12	8	40.0	14.3	3.5	1898	Smyrna, N. C	Beaufort, N. C.
75929	.....	Sch.	Julia A	14	13	44.3	12.8	4.7	1877	Marblehead, Mass	Machias, Me.
76757	.....	Slp.	Julia A	6	3	31.2	11.4	2.5	1848	Bridgeport, Conn	Bridgeport, Conn.
75580	.....	Sch.	Julia B	25	16	50.3	18.3	4.6	1873	Port Norris, N. J	Bridgeton, N. J.
77057	.....	Sch.	Julia Adeline	13	9	53.5	14.8	4.0	1892	Monie, Md	Crisfield, Md.
12733	.....	Sch.	Julia Ann	27	26	54.6	15.4	6.4	1819	Gloucester, Mass	Mount Desert Ferry, Me.
13828	.....	Sch.	Julia Ann	68	65	75.2	23.5	6.0	1856	Brookhaven, N. Y	Deer Isle, Me.
12623	.....	Sch.	Julia Baker	108	102	83.1	25.0	8.0	1860	Boothbay, Me	Bucksport, Me.
76762	K. G. B. Q.	Sch.	Julia Costa	107	101	89.4	23.6	9.5	1888	Essex, Mass	Provincetown, Mass.
75498	.....	Sch.	Julia Edna	26	25	49.7	17.0	5.3	1873	Ellsworth, Me	Belfast, Me.
76094	.....	Sch.	Julia Fairbanks	17	16	45.0	14.8	5.6	1879	Boothbay, Me	Rockland, Me.
76825	K. G. L. V.	Sch.	Julia Frances	183	174	112.9	27.8	8.6	1889	Kennebunk Port, Me	Fall River, Mass.
77055	.....	Sch.	Julia Frances	26	24	49.0	16.9	3.8	1892	Brunswick, Ga	Brunswick, Ga.

[1] Formerly sloop-yacht Frique.

[2] Formerly sloop Siren.

MERCHANT SAILING VESSELS OF THE UNITED STATES—Continued.

Official No.	Signal letters.	Rig.	Name of vessel.	Gross tonnage.	Net tonnage.	Length.	Breadth.	Depth.	When built.	Where built.	Home port (where permanent document issues).
						Feet.	*Feet.*	*Feet.*			
76519	.....	Slp.	Julia Hamilton	8	8	36.0	14.2	3.4	1884	Barren Creek Springs, Md	Crisfield, Md.
75719	.....	Sch.	Julia Larson	59	56	70.0	18.5	6.4	1874	Manitowoc, Wis	Port Huron, Mich.
76550	K. C. V. G.	Bk.	Julia Rollins	616	569	146.4	34.9	16.9	1884	Baltimore, Md	Baltimore, Md.
13025	H. L. C. G.	Sch.	Julia A. Berkele	168	160	105.5	25.0	7.9	1866	Easthaven, Conn	Bridgeport, Conn.
76073	.....	Sch.	Julia A. Brown	15	14	52.8	14.5	3.7	1879	Baltimore, Md	Newport News, Va.
75847	.....	Slp.	Julia A. Cooke	10	5	41.0	14.4	3.7	1870	Dorchester County, Md	Bridgeton, N. J.
13113	.....	Sch.	Julia A. Decker	95	68	78.0	23.0	8.0	1860	Keyport, N. J	Boston, Mass.
76155	.....	Sch.	Julia A. Lawson	10	6	51.8	12.8	3.4	1880	Crisfield, Md	Crisfield, Md.
76504	.....	Sch.	Julia A. Newcomb	33	21	57.3	19.2	5.3	1884	Bridgeton, N. J	Bridgeton, N. J.
75559	.....	Slp.	Julia A. Parks	16	11	47.2	17.8	4.7	1873	Calvert County, Md	Annapolis, Md.
75576	.....	Slp.	Julia A. Price	19	18	48.0	17.9	4.6	1873	Somerset County, Md	Baltimore, Md.
76082	.....	Slp.	Jula A. Reid	11	6	40.4	14.1	3.7	1879	Absecon, N. J	Bridgeton, N. J.
76352	.....	Sch.	Julia A. Shores	9	6	47.9	12.5	3.8	1882	Crisfield, Md	Crisfield, Md.
3127	J. T. S. W.	Sch.	[1]Julia A. Trubee	412	391	146.0	32.9	11.9	1880	Bath, Me	Bridgeport, Conn.
75478	.....	Sch.	Julia B. Merrill	200	190	125.5	26.5	8.2	1872	Wenona, Mich	Chicago, Ill.
76719	.....	Sch.	Julia D. Schmidt	9	8	32.2	13.0	4.4	1888	Kennebunk Port, Me	Salem, Mass.
77275	.....	Sch.	Julia E. Ruark	6	6	45.3	14.0	2.8	1897	Applegarth, Md	Crisfield, Md.
76541	K. C. S. R.	Sch.	Julia E. Whalen	101	96	82.5	23.6	10.0	1884	Essex, Mass	San Francisco, Cal.
76478	.....	Sch.	Julia F. Hill	10	9	44.8	12.8	3.3	1883	Cove Sound, N. C	Newbern, N. C.
76547	.....	Sch.	Julia I. Gratton	55	52	61.0	20.4	8.0	1884	Greenport, N. Y	New York, N. Y.
76365	.....	Sch.	Julia W. Bell	14	14	52.3	14.2	3.7	1890	Morehead City, N. C	Edenton, N. C.
76287	.....	Sch.	Julia W. Garrison	18	11	55.6	16.8	3.9	1882	Pocomoke City, Md	Annapolis, Md.
12804	.....	Sch.	Julia and Ann Stevenson	27	18	54.0	18.0	6.0	1863	Somerset County, Md	Baltimore, Md.
75164	.....	Sch.	Julia and Annie	42	31	64.5	21.5	6.4	1869	Talbot County, Md	Do.
76520	.....	Sch.	Julia and Gertie	15	15	37.2	15.6	4.8	1884	Dennysville, Me	Eastport, Me.
13317	H. L. K. T.	Sch.	Julia and Martha	117	98	84.8	24.9	7.9	1833	Boothbay, Me	Calais, Me.
75376	.....	Slp.	Julian	6	5	27.6	11.2	3.5	1871	Greenwich, Conn	Bridgeport, Conn.
13860	.....	Sch.	Juliana	11	8	39.4	14.3	4.0	1867	New Orleans, La	New Orleans, La.
76533	.....	Sch.	Juliet L. Hopkins	78	74	83.0	24.0	6.2	1884	Cambridge, Md	Baltimore, Md.
76247	.....	Sch.	Julietta	27	26	53.5	17.2	6.1	1881	Bath, Me	Portland, Me.
13758	.....	Sch.	Julietta Terry	73	70	77.2	25.4	5.9	1868	Nyack, N. Y	Coldspring, N. Y.
76647	.....	Sch.	Juliette	15	14	40.2	17.3	3.6	1886	Navy Cove, Fla	Pensacola, Fla.
13236	.....	Slp.	Julita	30	28	43.5	22.0	5.5	1864	Madison, Conn	New York, N. Y.
76926	.....	Sch.	Julius Dreifus	50	48	70.3	20.2	5.7	1890	Alexandria, Va	Alexandria, Va.
77188	K. M. H. J.	Ywl. y.	Julnar	21	21	43.3	16.0	4.6	1895	South Boston, Mass	Philadelphia, Pa.
12574	H. K. N. V.	Sch.	July Fourth	120	114	89.9	26.2	8.0	1863	Brewer, Me	Bangor, Me.
76305	.....	Slp.	Jumbo	37	36	54.0	19.2	4.5	1882	Georgetown, Me	Gloucester, Mass.
76434	.....	Slp.	Jumbo	5	5	28.6	10.7	2.9	1883	Bayville, N. Y	Coldspring, N. Y.
77285	.....	Slp. y.	June	6	6	30.2	10.5	4.6	1897	Norwalk, Conn	Bridgeport, Conn.
76761	.....	Slp.	Junenetter	11	10	40.0	14.0	3.5	1888	Norfolk, Va	Norfolk, Va.
13425	H. L. Q. P.	[2]Sch.	*Juniata*	1,214	1,218	206.5	34.8	16.6	1850	Boston, Mass	Philadelphia, Pa.
75535	.....	Sch.	Juniata	5	5	26.0	11.3	3.7	1873	Key West, Fla	Key West, Fla.
77291	.....	Sch.	Juniata	78	49	85.0	23.0	10.0	1898	Essex, Mass	Boston, Mass.
77305	.....	Slp.	Juniata	8	7	25.0	12.0	4.4	1898	Bristol, Me	Do.
75631	.....	Sch.	Junietta	86	82	74.5	23.8	6.6	1874	Columbia Falls, Me	Machias, Me.
76989	.....	Slp.	Juno	8	8	31.6	12.6	3.5	1883	Harwich, Mass	Dennis, Mass.
76988	.....	Sch.	Juno	6	6	32.0	11.3	3.2	1891	Port Madison, Wash	Mary Island, Alaska.
77073	.....	Slp.	Juno	5	5	27.7	10.4	2.7	1892	Lopez, Wash	Port Townsend, Wash.
12952	.....	Sch.	Jupiter	253	240	138.4	26.4	10.4	1857	Irving, N. Y	Detroit, Mich.
75308	.....	Slp.	Jupiter	8	7	35.0	13.3	3.3	1871	Boothbay, Me	North Haven, Me.
77029	.....	Slp. y.	Jupiter	7	7	34.1	13.9	4.5	1887	Yonkers, N. Y	New Haven, Conn.
13476	.....	Sch.	Jura	227	216	129.0	25.0	10.0	1862	Milan, Ohio	Milwaukee, Wis.
77110	.....	Cat.	Justine	7	7	29.0	12.7	3.3	1893	Patchogue, N. Y	Patchogue, N. Y.
75891	J. S. C. D.	Bk.	Justine H. Ingersoll	608	550	142.1	31.5	17.5	1876	Columbia Falls, Me	New York, N. Y.
77147	.....	Cat.	Just Right	5	5	23.7	11.4	3.5	1894	Bourne, Mass	Hyannis, Mass.
			K.								
14453	.....	Slp.	K. of L	6	6	30.0	12.0	3.3	1887	Wilmington, Del	Baltimore, Md.
161008	.....	Slp.	K. M. Thomas	5	5	32.3	10.2	2.4	1890	South Creek, N. C	Beaufort, N. C.
161067	.....	Sch.	K. T. Willis	12	11	46.0	14.2	3.6	1895	Schackelfords Banks, N. C	Wilmington, N. C.
91287	.....	Slp. y.	[3]Kabeyun	7	7	31.0	11.8	3.1	1880	Glenwood, N. Y	Coldspring, N. Y.
161062	.....	Slp. y.	Kabeyun	6	6	30.7	10.0	4.6	1894	Nyack, N. Y	New York, N. Y.
161098	K. N. D. T.	*Sch.	Kalmia	910	842	194.4	34.8	17.6	1897	Noank, Conn	Philadelphia, Pa.
161104	.....	Slp.	Kamoor	36	34	57.5	21.2	6.2	1898	Bayshore, N. Y	Patchogue, N. Y.
161073	.....	Sch. y.	Karl	25	25	53.8	16.4	4.7	1895	Camden, N. J	Philadelphia, Pa.
14459	.....	Slp.	Kaiser	17	16	49.8	15.2	4.2	1877	Philadelphia, Pa	Greenport, N. Y.
161020	.....	Slp. y.	Kangaroo	8	7	28.5	12.0	4.5	1881	Greenpoint, N. Y	New York, N. Y.
14391	.....	Slp.	Kansas City	15	14	42.0	16.0	4.8	1881	Greenport, N. Y	New Haven, Conn.
14015	H. L. S. W.	Bg.	Katahdin	213	203	112.5	27.3	9.3	1864	Brewer, Me	Bangor, Me.
14004	.....	Sch.	Kate	81	77	81.5	23.5	6.8	1864	Kent County, Md	Crisfield, Md.
14056	.....	Sch.	Kate	7	6	30.1	10.4	3.5	1865	Key West, Fla	Key West, Fla.
14223	.....	Sch.	Kate	18	17	42.0	16.9	4.7	1869	Somerset County, Md	Crisfield, Md.
14232	.....	Slp.	Kate	6	5	37.5	10.4	2.9	1871	Crisfield, Md	Newport News, Va.
14301	.....	Sch.	Kate	39	37	65.4	22.6	3.4	1872	Freeport, Fla	Pensacola, Fla.
14373	.....	Sch.	Kate	10	9	34.3	12.5	3.0	1879	Lake Charles, La	Galveston, Tex.

[1] Formerly schooner Belle Higgins

[2] Formerly steamship South Carolina

[3] Formerly sloop-yacht Mary Y. Oakley.

MERCHANT SAILING VESSELS OF THE UNITED STATES—Continued.

Official No.	Signal letters.	Rig.	Name of vessel.	Gross tonnage.	Net tonnage.	Length.	Breadth.	Depth.	When built.	Where built.	Home port (where permanent document issues).
						Feet.	*Feet.*	*Feet.*			
14381	.....	*Sch.	Kate	35	35	56.0	22.5	3.1	1880	Athens, N. Y	Albany, N. Y.
14410	.....	Sch.	Kate	45	43	64.9	20.7	7.5	1883	Bath, Me	Key West, Fla.
14424	.....	Sip.	Kate	7	7	27.2	13.0	3.2	1884	Noank, Conn	New London, Conn.
161047	.....	Sch.	Kate	10	6	38.8	14.7	3.3	1893	Pass Christian, Miss	Shieldsboro, Miss.
161071	.....	Sch.	Kate	10	10	32.2	11.6	2.0	1895	Burton, Wash	Seattle, Wash.
161015	.....	Sip.	Kate Aiken	6	6	26.0	11.4	4.0	1879	Hyannis, Mass	Bridgeport, Conn.
14085	.....	Sip.	Kate Bernard	24	23	42.0	18.0	5.7	1847	Brooklyn, N. Y	New York, N. Y.
14330	.....	Sip.	Kate Becker	7	6	35.7	12.5	3.2	1875	West Creek, N. J	Somers Point, N. J.
14140	.....	Sch.	Kate Church	57	54	66.0	20.0	8.2	1866	New London, Conn	New York, N. Y.
14034	.....	Sch.	Kate Darley	388	369	150.0	31.3	12.3	1862	Cleveland, Ohio	Detroit, Mich.
14487	K.G.N.H.	Sch.	Kate Darlington	135	128	97.8	28.0	7.1	1889	Baltimore, Md	Baltimore, Md.
14023	H. L. T. C.	Bk.	Kate Davenport	1,248	1,175	189.4	37.0	24.0	1866	Bath, Me	San Francisco, Cal.
14055	.....	Sch.	Kate Davis	12	12	39.4	13.5	3.8	1865	Key West, Fla	Key West, Fla.
14270	.....	Sch.	Kate Johnson	21	20	49.4	16.9	5.4	1872	Somerset County, Md	Newport News, Va.
14224	.....	Sch.	Kate Lawson	48	46	64.5	19.9	5.8	1870	Mathews County, Va	Tappahannock, Va.
14063	.....	Sch.	Kate Lyons	201	190	122.3	26.0	8.0	1866	Black River, Ohio	Grand Haven, Mich.
14201	.....	Sch.	Kate McClintock	73	62	73.5	21.8	7.8	1868	Wiscasset, Me	Bath, Me.
14291	.....	Sch.	Kate McNamara	65	49	79.0	23.6	6.2	1873	Madison, Md	Baltimore, Md.
14097	.....	Sip.	Kate Martin	12	11	38.0	14.0	4.0	1861	Yonkers, N. Y	Perth Amboy, N. J.
14476	.....	Sip.	Kate Maxwell	8	8	31.4	10.3	4.6	1888	South Boston, Mass	Provincetown, Mass.
14003	.....	Sch.	Kate Muller	37	35	65.2	20.8	4.3	1864	Baltimore, Md	Washington, D. C.
14194	.....	Sch.	Kate Spencer	28	27	49.0	16.5	5.8	1860	.....do	Baltimore, Md.
14100	.....	Sip.	Kate Wade	10	9	48.0	13.0	4.0	1850	Sag Harbor, N. Y	New York, N. Y.
14016	H. L. T. B.	Sch.	Kate Walker	140	133	90.8	24.4	8.0	1860	Brewer, Me	Bangor, Me.
14310	.....	Sch.	Kate Wilson	9	9	46.5	12.8	3.4	1874	Talbot County, Md	Tappahannock, Va.
14335	.....	Sch.	Kate Woodall	63	60	70.0	23.8	6.0	1875	Baltimore, Md	Baltimore, Md.
14419	K. B. P. Q.	Sch.	Kate B. Ogden	625	594	148.0	35.0	16.1	1883	Millbridge, Me	New York, N. Y.
14443	.....	Sch.	Kate C. Groner	10	9	33.6	11.0	3.5	1885	Nansemond County, Va	Newport News, Va.
14479	.....	Sch.	Kate D. Hopkins	71	68	83.0	23.5	6.0	1888	Cambridge, Md	Norofik, Va.
14169	.....	Sch.	Kate E. Howard	96	91	97.3	21.9	6.4	1867	Holland, Mich	Grand Haven, Mich.
14287	.....	Sch.	Kate F. Vickery	42	40	65.1	21.6	6.0	1873	Somerset County, Md	Baltimore, Md.
14408	.....	Sch.	Kate H. Tilghman	67	64	85.0	24.0	5.8	1881	Wicomico County, Md	Do.
14431	.....	Sch.	Kate L. Gerdes	28	26	64.6	18.8	4.2	1884	Oxford, Md	Do.
14446	.....	Sch.	Kate L. Pray	59	56	68.0	21.3	6.5	1886	Eden, Me	Southwest Harbor, Me.
14299	.....	Sch.	Kate R. Waters	38	37	65.1	21.1	4.9	1873	Accomac County, Va	Baltimore, Md.
14489	K. G. S. C.	Sch.	Kate S. Flint	582	522	171.1	34.8	13.0	1889	Bath, Me	New York, N. Y.
14376	.....	Sch.	Kate and Anna	24	23	56.4	14.8	5.7	1879	Yaquina Bay, Oreg	San Francisco, Cal.
14217	.....	Sch.	Kate and Mary	132	126	88.6	27.4	7.9	1869	Rondout, N. Y	New York, N. Y.
14266	.....	Sip.	Kate and Melissa	13	8	34.0	14.0	4.0	1872	Camden, N. J	Bridgeton, N. J.
14275	.....	Sch.	Kate and Sarah	15	14	44.0	15.4	4.0	1872	Philadelphia, Pa	Do.
86101	.....	Sip. y	[1]Kathelmina	16	15	43.9	12.9	8.0	1889	Boston, Mass	New York, N. Y.
161009	K. J. H. Q.	Sch.	Katherine D. Perry	1,125	1,015	193.0	40.4	21.6	1891	Camden, Me	Do.
14162	J. B. S. W.	Bk.	Kathleen	205	195	104.0	25.2	12.5	1844	Philadelphia, Pa	New Bedford, Mass.
14464	.....	Sip.	Kathleen	5	5	28.2	11.0	4.7	1887	Friendship, Me	Waldoboro, Me.
15091	.....	Sch. y.	[2]Kathleen	37	35	56.0	19.0	6.2	1874	Baltimore, Md	Boston, Mass.
161013	K. J. L. R.	Sip. y.	Kathleen	8	8	34.6	10.4	6.2	1889	Brooklyn, N. Y	New York, N. Y.
161063	.....	Sch.	Kathleen	18	13	58.6	17.2	4.4	1894	Fairmount, Md	Crisfield, Md.
14173	.....	Sip.	Katie	8	7	31.8	13.8	3.8	1868	Waterford, Conn	Perth Amboy, N. J.
14389	.....	Sip.	Katie B	7	6	32.8	12.3	3.3	1875	Sheepshead Bay, N. Y	New York, N. Y.
14457	.....	Sch.	Katie C	25	16	53.0	18.8	5.0	1887	Lebanon, Del	Bridgeton, N. J.
161109	.....	Sip.	Katie C	7	7	29.2	11.0	3.9	1880	Greenpoint, N. Y	New York, N. Y.
14425	.....	Sip.	Katie G	14	13	36.2	14.5	3.9	1884	City Island, N. Y	Do.
14498	.....	Sip.	Katie L	10	10	34.0	15.0	3.7	1890	Canarsie, N. Y	Do.
161022	.....	Sch.	Katie M	10	10	34.0	15.4	3.5	1891	Biloxi, Miss	Shieldsboro, Miss.
14404	.....	Sch.	Katie R	7	6	32.4	13.2	3.3	1882	Shieldsboro, Miss	Do.
161051	.....	Sch.	Katie S	78	74	78.5	27.0	5.4	1894	San Francisco, Cal	San Francisco, Cal.
161006	.....	Sch.	Katie Allmond	43	41	65.9	19.3	4.7	1890	Sharptown, Md	Richmond, Va.
47088	.....	Sch.	Katie Brainard	412	393	169.8	30.0	10.0	1871	Marine City, Mich	Port Huron, Mich.
14306	.....	Sch.	Katie Burton	27	18	52.6	19.0	4.7	1874	Marcushook, Pa	Philadelphia, Pa.
14450	.....	Sch.	Katie Collier	9	9	50.0	12.0	3.4	1886	Somerset County, Md	Crisfield, Md.
14415	.....	Sch.	Katie Cranmer	11	10	40.6	11.1	3.0	1881	Philadelphia, Pa	Camden, N. J.
161045	.....	Sch.	Katie Everett	9	9	53.5	11.4	3.2	1893	Nanticoke, Md	Crisfield, Md.
14347	J. S. B. V.	Bkn.	Katie Flickinger	472	425	145.2	35.9	13.6	1876	Seattle, Wash	San Francisco, Cal.
14337	.....	Sch.	Katie Holmes	26	25	49.0	18.8	3.0	1875	San Francisco, Cal	Do.
14304	.....	Sip.	Katie Kavanagh	10	9	36.2	12.8	3.4	1864	Canarsie, N. Y	New York, N. Y.
14469	.....	Sip. y.	Katie Louisa	9	9	29.7	13.5	4.4	1884	Brooklyn, N. Y	Do.
14421	.....	Sip.	Katie Maria	13	13	39.0	14.6	3.6	1883	East Rockaway, N. Y	Patchogue, N. Y.
161095	.....	Sch.	Katie C. Lamson	23	22	50.0	16.0	6.7	1897	Bristol, Me	Machias, Me.
14296	J. N. Q. F.	Sch.	Katie G. Robinson	299	255	116.4	29.6	9.3	1873	Mays Landing, N. J	Somers Point, N. J.
161066	.....	Sch.	Katie L. Palmer	31	30	55.9	17.6	6.8	1895	East Boothbay, Me	Waldoboro, Me.
161028	.....	Sip.	Katie M. Hardy	7	7	35.7	10.9	4.7	1892	Deer Isle, Me	Brooklin, Me.
161091	.....	Sip.	Katie and Edith	12	8	46.0	15.0	3.7	1896	Whitehaven, Md	Crisfield, Md.
14414	.....	Sch.	Katie and Ella	33	32	65.2	19.3	5.2	1883	Solomons Island, Md	Baltimore, Md.
161086	K. M. T. D.	Sip. y.	Katonah	15	15	44.7	13.0	7.5	1896	South Boston, Mass	Boston, Mass.
14473	K. G. H. M.	Ywl. y.	KATRINA	62	59	73.0	20.1	10.8	1888	City Island, N. Y	New York, N. Y.
161070	.....	Sip. y.	Katrina	14	10	32.4	13.9	5.8	1895	Boston, Mass	Do.

[1] Formerly sloop-yacht Gossip.

[2] Formerly schooner-yacht Leatha.

MERCHANT SAILING VESSELS OF THE UNITED STATES—Continued.

Official No.	Signal letters.	Rig.	Name of vessel.	Gross tonnage.	Net tonnage.	Length.	Breadth.	Depth.	When built.	Where built.	Home port (where permanent document issues).
						Feet.	*Feet.*	*Feet.*			
14082	.....	Sch.	Katrina van Cortlandt.....	64	60	64.0	24.8	6.5	1845	Nyack, N. Y	New York, N. Y.
106350	.....	Slp. y.	[1]Katrine.....	8	7	32.0	14.0	3.4	1885	Patchogue, N. Y	Philadelphia, Pa.
14333	.....	Slp.	Kattie	16	16	41.0	16.0	4.6	1875	Gibraltar, Mich.....	Perth Amboy, N. J.
161032	.....	Sch.	Katy	18	17	37.5	18.0	4.6	1892	Shipyard, Ga.....	Savannah, Ga.
14208	.....	Slp.	Katy Darling.....	6	6	28.0	12.0	2.0	1860	Galveston, Tex	Galveston, Tex.
14346	.....	Slp.	Katy Did	10	9	37.5	13.5	3.6	1876	City Island, N. Y	New York, N. Y.
14356	.....	Slp.	Katy Did	8	8	32.0	12.0	3.0	1876	Long Island, N. Y.....	Norfolk, Va.
14125	.....	Slp.	Katy Hoff	6	6	37.6	14.6	3.8	1860	Keyport, N. J	Perth Amboy, N. J.
14392	.....	Sch.	[2]Katy Mc	30	28	56.0	20.3	4.0	.....	Bought of United States ...	San Francisco, Cal.
161054	.....	Slp.	Katy Thomas.....	8	7	38.1	12.0	3.6	1894	Waldron, Wash	Port Townsend, Wash.
161036	.....	Slp.	Katy Van	12	12	30.5	10.1	3.1	1893	Calcasieu, La	Lake Charles, La.
161050	K. L. V. W.	Sch.	Kearsarge	106	73	90.8	24.3	9.6	1894	Essex, Mass	Gloucester, Mass.
47059	.....	Sch.	Keepsake.....	286	272	133.0	28.7	10.6	1864	Marine City, Mich.....	Port Huron, Mich.
161057	.....	Cat.	Keepsake.....	5	5	23.9	11.1	3.5	1890	Harwichport, Mass	Chatham, Mass.
161053	K. M. F. S.	Slp. y.	Keewaydin	5	5	31.2	8.9	6.6	1893	Boston, Mass	Boston, Mass.
161059	.....	Slp.	Keewaydin.....	7	6	27.4	13.1	3.7	1894	Port Washington, N. Y	Coldspring, N. Y.
161092	.....	Slp.	Kell.....	11	10	38.2	14.4	3.2	1896	Darien, Ga	Savannah, Ga.
14064	.....	Slp.	Kelpie.....	9	8	29.8	11.8	4.5	1865	Bristol, R. I.....	Providence, R. I.
14490	.....	Slp. y.	Kelpie.....	7	6	29.8	9.8	6.2	1881	Boston, Mass	New York, N. Y.
105788	K. D. T. P.	Slp. y.	[3]Kelpie.....	17	16	40.5	15.4	5.5	1876	Brooklyn, N. Y	Do.
161040	.....	Slp. y.	Kelpie.....	11	11	38.2	12.9	6.1	1893	Port Blakeley, Wash.....	Seattle, Wash.
14129	H. V. S. G.	Sch.	Kendrick Fish.....	143	136	92.0	25.0	8.0	1851	St. George, Me	St. George, Me.
161056	.....	Cat.	Keneth	5	5	24.5	11.2	3.3	1890	Port Republic, N. J	Somers Point, N. J.
14494	K. G. W. H.	Shp.	[4]Kenilworth	2,293	2,146	300.2	43.1	24.2	1887	Port Glasgow, Scotland. ...	New York, N. Y.
14422	K. B. S. C.	Shp.	Kennebec.....	2,126	1,936	237.7	43.3	18.4	1883	Bath, Me	San Francisco, Cal.
14447	K. D. L. F.	Sch.	Kennebec.....	187	178	103.7	27.4	9.4	1886	Brewer, Me	Bath, Me.
14358	.....	Sch.	Kennie	5	5	33.6	10.3	2.3	1877	Mathews County, Va	Cape Charles, Va.
14115	.....	Slp.	Kensington.....	16	10	40.5	15.4	4.5	1842	Philadelphia, Pa.....	Camden, N. J.
14008	.....	Sch.	Kent Island	43	34	64.9	21.1	5.3	1865	Kent Island, Md	Annapolis, Md.
14017	.....	Sch.	Kentucky.....	43	41	61.3	17.8	7.0	1847	Essex, Mass	Brooklin, Me.
161085	.....	Slp. y.	Kersbrook.....	6	6	29.2	11.9	4.5	1896	Jersey City, N. J	New York, N. Y.
14477	.....	Sch.	Kessie C. Price	25	17	55.6	18.6	5.0	1888	Rock Creek, Md	Crisfield, Md.
161017	.....	Sch. y.	Kestrel	8	8	29.6	10.0	4.1	1880	Salem, Mass	Boston, Mass.
161052	.....	Slp.	Kestrel	10	10	33.1	12.3	4.8	1894	Groton, Conn	New Haven, Conn.
161096	.....	Slp.	Kestrel.....	18	14	52.0	12.3	8.6	1897	City Island, N. Y	Bristol, R. I.
14065	.....	Sch.	Kewaunee	206	172	123.8	27.4	8.3	1866	Port Huron, Mich.....	Milwaukee, Wis.
14043	.....	*Sch.	Keweenaw	493	468	205.4	30.2	11.2	1866	Marine City, Mich.....	Detroit, Mich.
161058	.....	Sch. y.	Keynote.....	7	7	27.0	10.0	4.5	1889	St. George, Me.....	Boston, Mass.
14246	.....	Sch.	Keyport	52	49	63.1	22.7	5.0	1870	Elizabeth City, N. C	Perth Amboy, N. J.
14471	.....	Slp.	Keyport.....	6	6	34.2	12.5	2.6	1888	Norfolk County, Va	Norfolk, Va.
161002	K. H. M. B.	*Sch.	Keystone.....	841	824	180.5	35.0	16.0	1890	Perth Amboy, N. J.....	Philadelphia, Pa.
161024	.....	Slp.	Key West	5	5	29.6	10.3	3.8	1891	Patterson, La.....	New Orleans, La.
161065	.....	Slp.	King Crab	10	10	42.0	12.0	3.7	1894	Kershaw, N. C.....	Newbern, N. C.
161003	K. H. N. D.	Sch.	King Cyrus.....	717	630	188.5	38.4	14.7	1890	Port Blakeley, Wash.....	San Francisco, Cal.
161029	.....	Lgr.	King Kutter.....	5	5	30.3	11.0	3.2	1892	Morgan City, La.....	Brashear, La.
14449	K. D. M. W.	Sch.	King Philip	1,224	1,070	211.0	42.5	20.4	1886	Camden, Me	Baltimore, Md.
161019	.....	Slp. y.	King Philip	14	13	35.8	11.9	6.6	1885	Boston, Mass	Boston, Mass.
14357	.....	Slp.	King Fish	6	5	29.0	11.8	2.8	1872	Bayshore, N. Y	Perth Amboy, N. J.
14437	.....	Slp.	King Fisher	7	7	37.6	10.8	3.3	1885	East Patchogue, N. Y.....	Patchogue, N. Y.
14032	.....	Sch.	Kingfisher.....	517	491	165.6	32.3	12.6	1867	Cleveland, Ohio.....	Buffalo, N. Y.
14350	.....	Sch.	Kingfisher.....	10	10	35.4	12.0	5.4	1877	Bristol, Me	Rockland, Me.
161081	.....	Slp.	Kingfisher.....	14	11	34.9	15.4	3.9	1896	Wilmington Island, Ga	Savannah, Ga.
14491	K. G. T. F.	*Sch.	[5]Kingston.....	1,070	1,020	181.0	35.3	21.8	1875	Dorchester, New Brunswick	New York, N. Y.
14482	.....	Sch.	Kinney.....	7	7	35.0	14.0	3.0	1889	Astoria, Oreg	Astoria, Oreg.
14247	.....	Sch.	Kioka	83	79	71.0	23.5	7.3	1871	Jonesboro, Me	Machias, Me.
161018	.....	Sch. y.	Kismet	20	19	44.0	13.0	5.3	1891	Northport, N. Y	Coldspring, N. Y.
161084	.....	Sch.	Kirk Daugherty.....	24	17	66.8	18.6	4.9	1896	Pocomoke City, Md.....	Baltimore, Md.
14331	.....	Slp.	Kit Carson	15	14	45.5	15.5	4.5	1869	Huntington, N. Y.....	Patchogue, N. Y.
14352	J. S. K. W.	Sch.	Kit Carson	211	201	108.3	27.8	9.4	1877	Bucksport, Me.	Bucksport, Me.
14010	.....	Sch.	Kite	19	18	49.8	17.5	5.3	.....	.....	Newport News, Va.
14178	.....	Sch. y.	Kittie	6	6	28.5	11.8	3.5	1868	South Boston, Mass.....	Boston, Mass.
14186	.....	Slp.	Kittie	65	62	61.0	25.0	6.7	1867	Brooklyn, N. Y	New York, N. Y.
14375	.....	Sch. y.	Kittie	22	21	45.8	15.2	5.0	1879	Boston, Mass.....	Boston, Mass.
161079	.....	Slp.	Kittie	6	6	29.0	10.9	3.2	1895	Jamesport, N. Y	Greenport, N. Y.
14383	.....	Sch.	Kittie Laury.....	33	31	54.5	19.0	5.6	1880	Rockland, Me.....	Rockland, Me.
161076	.....	Slp.	Kittiewink	7	7	31.0	12.0	3.0	1890	Waveland, Fla.....	St. Augustine, Fla.
161072	.....	Slp. y.	Kittiwake.....	7	7	33.0	9.0	5.3	1895	South Boston, Mass.....	New York, N. Y.
14363	.....	Slp.	Kitty C.....	8	7	31.5	13.3	3.1	1878	Brooklyn, N. Y	Perth Amboy, N. J.
14000	.....	Sch.	Kitty Ann.....	27	26	53.5	16.0	5.0	1853	Dutchhaven, N. J.....	Alexandria, Va.
161064	.....	Cat.	Kitty Clover	5	5	26.6	12.5	3.3	1894	Westcreek, N. J	Somers Point, N. J.
14395	J. V. H. N.	Bkn.	Klikitat	493	437	163.0	38.8	12.7	1881	Coos Bay, Oreg.....	Port Townsend, Wash.
161097	.....	Slp.	Klondike	13	13	37.0	14.7	5.6	1897	Gloucester, Mass.....	Gloucester, Mass.
161102	.....	Slp.	Klondike	7	6	26.8	10.8	5.5	1897	Friendship, Me.....	Mount Desert Ferry, Me.
161110	.....	Slp.	Klondike	10	9	37.6	13.2	3.2	1898	Patchogue, N. Y.....	Patchogue, N. Y.
161101	.....	*Slp.	Klondyke	28	22	59.2	18.4	3.5	1889	Bath, Me	Bath, Me.

[1]Formerly sloop-yacht { a Annie P. b Lapwing.

[2]Formerly U. S. schooner Alcatraz.

[3]Formerly sloop-yacht America.

[4]Formerly British ship Kenilworth.

[5]Formerly British bark Thomas Keillor.

MERCHANT **SAILING** VESSELS OF THE UNITED STATES—Continued.

Official No.	Signal letters.	Rig.	Name of vessel.	Gross tonnage.	Net tonnage.	Length.	Breadth.	Depth.	When built.	Where built.	Home port (where permanent document issues).
						Feet.	*Feet.*	*Feet.*			
14139	.....	Slp.	Knickerbocker	5	5	29.5	11.3	3.6	1875	San Francisco, Cal.	San Francisco, Cal.
14365	.....	Slp.	Knickerbocker	6	6	28.0	13.0	2.9	1877	Canarsie, N. Y	New York, N. Y.
14110	.....	Sch.	Knight Templar	289	275	135.9	26.0	10.3	1865	Oswego, N. Y	Port Huron, Mich.
14343	.....	Sch.	Knott V. Martin	12	12	44.0	13.4	4.5	1876	Marblehead, Mass	Marblehead, Mass.
161075	K. M. J. G.	Sch.	Kodiak	146	125	105.0	25.3	9.3	1895	Benicia, Cal.	San Francisco, Cal.
14497	K. H. C. W.	[1]Sch.	Kohinoor	841	824	186.5	35.0	16.0	1890	Perth Amboy, N. J	Philadelphia, Pa.
161105	.....	Slp.	Kola	15	15	39.5	16.0	4.4	1884	Barnegat, N. J	Bridgeton, N. J.
14092	H. L. V. S.	Sch.	Kolon	150	142	95.5	25.3	8.5	1866	East Machias, Me	Machias, Me.
161005	K. H. P. J.	Bkn.	Kremlin	786	698	161.6	36.2	17.3	1890	Bath, Me	Boston, Mass.
161012	.....	Slp. y.	Kulinda	11	11	33.8	11.9	6.2	1890	Gloucester, Mass	Do
136011	K. G. J. S.	Sch. y.	[2]Kwasind	65	62	78.5	21.9	9.0	1888	City Island, N. Y.	Do.
161031	K. M. Q. B.	Ywl. y.	Kwasind	9	9	34.0	12.0	5.0	1892	Fall River, Mass.	New York, N. Y.
			L.								
140951	.....	Sch.	L. Dayton	6	6	34.0	11.0	3.4	1888	North River, N. C	Beaufort, N. C.
140466	.....	Slp.	L. Drew	8	5	35.5	13.8	3.2	1881	Somers Point, N. J.	Bridgeton, N. J.
141310	.....	Sch.	L. Faries	16	16	41.6	18.5	4.2	1893	Santa Rosa Sound, Fla	Pensacola, Fla.
140981	.....	Sch.	L. Lopez	12	12	40.6	15.2	3.7	1888	Biloxi, Miss	Brashear, La.
15438	.....	Sch.	L. McMurray	34	26	54.0	18.8	5.9	1862	Somerset County, Md	Baltimore, Md
15500	.....	Slp.	L. Passano	7	7	30.0	10.0	2.5	1867	Crisfield, Md.	Annapolis, Md.
14905	.....	Slp.	L. Roberts, jr	73	70	67.7	27.0	7.5	1862	Brooklyn, N. Y	New York, N. Y.
140398	.....	Cat.	L. Roberts	5	5	26.5	11.9	3.2	1876	Osterville, Mass	Nantucket, Mass.
140370	J. T. L. N.	Shp.	L. Schepp	1,850	1,672	224.3	42.1	18.7	1879	Kennebunk, Me	New York, N. Y.
14773	.....	Sch.	L. Snow, jr	43	43	63.6	18.6	6.0	1851	Essex, Mass	Castine, Me.
15718	.....	Sch.	L. Virginia	44	41	62.8	22.8	6.2	1871	Somerset County, Md	Baltimore, Md.
140551	J. W. G. T.	Sch.	L. A. Plummer	394	374	129.7	32.2	12.4	1882	Bath, Me	New Bedford, Mass.
140354	.....	Sch.	L. A. Rook	7	6	34.5	13.9	3.9	1879	Phippsburg, Me	Portland, Me.
14746	.....	Sch.	L. A. Stetser	23	22	48.1	17.6	4.9	1864	Somers Point, N. J	Castine, Me.
15970	.....	Sch.	L. B. Coates	189	179	116.1	25.5	8.1	1874	Saugatuck, Mich	Milwaukee, Wis.
140411	J. T. S. D.	Slp.	L. B. Curtis	177	171	102.2	26.2	9.2	1880	Boston, Mass	Boston, Mass.
48558	.....	Sch.	L. B. Forrester	21	20	51.5	15.0	3.9	1886	Port Huron, Mich.	Port Huron, Mich.
15944	.....	Sch.	L. B. Platt	39	27	61.6	22.2	6.3	1878	Dorchester County, Md	Baltimore, Md.
15666	J. H. V. B.	Sch.	L. B. Sargent	98	79	82.7	24.0	7.1	1870	Sedgwick, Me	Eastport, Me.
14676	.....	Sch.	L. B. Shepard	214	203	114.7	25.7	10.8	1855	Buffalo, N. Y	Milwaukee, Wis.
15703	.....	Sch.	L. C. Spencer	44	42	64.0	20.8	6.4	1870	Dorchester County, Md	Crisfield, Md.
140166	.....	Slp.	L. C. Wallace	16	8	40.9	15.8	4.5	1876	Tuckerton, N. J	Bridgeton, N. J.
24183	.....	Sch.	[3]L. D. Remick	64	61	62.0	22.8	7.0	1829	Killingworth, Conn	Ellsworth, Me.
140571	.....	Sch.	L. E. Conibourn	19	13	59.0	16.3	4.3	1882	Somerset County, Md	Crisfield, Md.
140130	J. R. G. Q.	Sch.	L. E. Williams	100	95	95.5	23.1	7.5	1875	Wicomico County, Md	Baltimore, Md.
140348	.....	Sch.	L. F. Hall	47	32	68.0	23.6	5.8	1879	Pocomoke City, Md	Crisfield, Md.
141434	.....	Sch.	L. F. Petty	35	25	65.5	18.7	5.0	1896	Madison, Md	Baltimore, Md.
141237	.....	Sch.	L. H. Bozman	10	10	54.4	14.0	3.3	1892	Oriole, Md	Crisfield, Md.
141230	.....	Sch.	L. H. Wilson	10	7	52.0	13.7	3.5	1892	.....do	Do.
140635	.....	Slp.	L. J. Callanan	7	7	31.7	13.4	3.2	1883	Patchogue, N. Y	Perth Amboy, N. J.
15916	.....	Sch.	L. J. Cox	51	37	61.5	22.0	6.4	1873	Wilmington, Del	Annapolis, Md.
140372	.....	Slp.	L. J. Dayton	12	11	36.4	14.4	4.2	1879	Port Jefferson, N. Y	Perth Amboy, N. J.
14613	.....	Sch.	L. J. Farwell	265	251	130.0	25.8	10.4	1856	Black River, Ohio	Buffalo, N. Y.
140846	.....	Sch.	L. J. Muir	10	9	51.0	13.1	3.5	1886	Somerset County, Md	Crisfield, Md.
140447	.....	Sch.	L. J. Oliver	8	7	40.0	12.2	3.5	1881	Yorktown, Va	Cape Charles, Va.
140852	.....	Sch.	L. J. Oliver	21	20	55.0	17.0	3.0	1886	Portsmouth, Va	Newbern, N. C.
15753	J. K. V. M.	Sch.	L. L. Hamlin	147	140	105.0	26.6	8.8	1871	Calais, Me	Coldspring, N. Y.
15609	.....	Sch.	L. L. Lamb	253	240	120.3	26.1	10.7	1869	Erie, Pa	Port Huron, Mich.
140788	.....	Sch.	L. L. Shores	9	9	50.8	12.5	3.5	1885	Somerset County, Md	Crisfield, Md.
140892	.....	Slp. y.	L. M. Green	12	11	36.0	14.2	4.0	1884	Bridgeton, N. J	Camden, N. J.
14806	.....	Sch.	L. M. Mason	249	237	120.4	26.5	9.5	1866	Algonac, Mich	Chicago, Ill.
141109	K. H. W. V.	Sch.	L. N. Dantzler	138	117	104.0	24.5	6.8	1890	Scranton, Miss	Shieldsboro, Miss.
140965	.....	Sch.	L. O. Muir	13	8	54.6	14.7	3.8	1888	Somerset County, Md	Crisfield, Md.
141413	.....	Slp.	L. R. Hand	17	16	42.1	15.6	4.5	1896	Patchogue, N. Y	Greenport, N. Y.
15568	.....	Sch.	L. S. Hammond	329	312	137.0	26.0	11.0	1869	Detroit, Mich	Cape Vincent, N. Y.
15290	J. B. M. G.	Sch.	L. S. Levering	298	283	119.5	29.5	9.4	1855	Wilmington, Del	Somers Point, N. J.
140842	.....	Sch.	L. T. Smith	9	5	41.0	13.0	3.2	1886	Pocomoke City, Md	Tappahannock, Va.
15980	J. P. H. K.	Sch.	L. T. Whitmore	295	280	120.9	30.1	10.6	1874	Rockland, Me	New York, N. Y.
15976	.....	Sch.	L. V. Ostrom	31	29	55.0	18.0	4.6	1873	Patchogue, N. Y	Patchogue, N. Y.
15482	.....	Sch.	L. W. Bates	22	15	49.5	15.6	5.5	1857	Somerset County, Md	Baltimore, Md.
140432	.....	Sch.	L. W. Bethel	7	6	29.4	11.8	4.3	1880	Key West, Fla	Key West, Fla.
140974	.....	Sch.	L. W. Courtney	7	5	48.0	11.8	3.0	1888	Mundy Point, Va	Tappahannock, Va.
140480	.....	Sch.	L. W. Drake	456	433	160.0	30.6	12.5	1881	Bay City, Mich	Port Huron, Mich.
140787	.....	Sch.	L. W. Gunby	10	9	50.0	12.1	3.4	1885	Somerset County, Md	Annapolis, Md.
140660	.....	Sch.	L. W. Machen	10	9	43.5	13.2	3.4	1883	Mathews County, Va	Newport News, Va.
140848	.....	Sch.	L. E. P. Dennis	10	6	52.7	14.7	2.9	1886	Somerset County, Md	Crisfield, Md.
15440	J. F. M. P.	Sch.	L. Q. C. Wishart	238	195	115.2	29.5	9.1	1867	Greenwich, N. J	Perth Amboy, N. J.
140336	.....	Sch.	L. Atwood Bennet	8	8	40.8	11.4	2.4	1878	Crisfield, Md	Baltimore, Md.
141504	.....	Slp.	L. Blanche Hutchison	6	6	38.4	13.4	2.7	1897	Fairmount, Md	Crisfield, Md.
140741	.....	Lgr.	L'Alsace	6	5	34.5	11.5	2.8	1884	Grand Caillon, La	Brashear, La.
141111	.....	Lgr.	L'Avenir	6	5	31.0	9.8	3.2	1890	Terrebonne, La	Do.

[1] Formerly schooner Elbridge T. Gerry.

[3] Formerly schooner Telegraph.

MERCHANT **SAILING** VESSELS OF THE UNITED STATES—Continued.

Official No.	Signal letters.	Rig.	Name of vessel.	Gross tonnage.	Net tonnage.	Length.	Breadth	Depth.	When built.	Where built.	Home port (where permanent document issues).
						Feet.	*Feet.*	*Feet.*			
141487	.....	†Sch.	La Chilena	14	10	42.0	14.0	4.8	1897	Benicia, Cal	San Francisco, Cal.
140594	.....	Slp.	La Corse	7	7	31.0	11.3	3.9	1862	Lake Charles, La	Brashear, La.
141545	.....	Cat. y.	La Cubana	9	9	29.1	12.1	3.7	1896	Brooklyn, N. Y	New York, N. Y.
14522	.....	Sch.	La Fayette	26	19	54.4	17.5	6.3	1838	Somerset County, Md	Philadelphia, Pa.
140153	J. R. N. V.	Sch.	La Gironde	204	194	114.8	31.7	9.2	1875	Port Ludlow, Wash	San Francisco, Cal.
140273	J. S. P. C.	Sch.	La Ninfa	126	119	86.0	25.2	7.4	1877	Port Jefferson, N. Y	Do.
140023	.....	Slp.	La Paloma	24	22	42.0	15.8	3.5	1898	Wilmington, Cal	Los Angeles, Cal.
15100	.....	Sch.	La Petite	172	163	119.0	23.7	8.3	1866	Huron, Ohio	Milwaukee, Wis.
141512	.....	Sch.	Laclabell	10	10	41.3	11.4	4.8	1897	Poulsbo, Wash	Seattle, Wash.
15851	.....	Slp.	Laconic	19	18	56.6	14.1	4.4	1872	Sayville, N. Y	Patchogue, N. Y.
141029	.....	Sch.	Lacy Thoroughgood	16	15	63.0	16.6	4.0	1889	St. Peters Creek, Md	Cape Charles, Va.
140435	.....	Sch.	Lady Alfred	15	14	42.0	15.0	3.0	1880	Ocean Springs, Miss	Shieldsboro, Miss.
140760	.....	Slp.	Lady Anna	18	17	39.3	15.0	4.0	1884	St. Simons Island, Ga	Savannah, Ga.
15526	.....	Sch.	Lady Antrim	87	82	81.6	22.3	6.6	1857	Edenton, N. C	Greenport, N. Y.
140800	.....	Sch.	Lady Antrim	11	10	42.0	14.0	3.8	1885	Manteo, N. C	Edenton, N. C.
141222	.....	Sch.	Lady Chelton	44	33	70.0	21.8	5.9	1892	Pocomoke City, Md	Crisfield, Md.
140722	.....	Cat.	Lady Claire	5	5	28.5	12.5	3.0	1884	Patchogue, N. Y	New York, N. Y.
140860	.....	Sch.	Lady Dora	14	13	41.0	16.6	4.3	1886	Dickinson Bayou, Tex	Galveston, Tex.
141491	.....	Cat.	Lady Eldridge	6	6	31.8	12.0	4.0	1897	Atlantic City, N. J	Somers Point, N. J.
140610	.....	Sch.	Lady Elgin	75	72	77.2	21.8	7.8	1883	Boothbay, Me	Greenport, N. Y.
140208	.....	*Sch.	Lady Ellen	44	42	61.1	18.1	5.4	1875	Ahnapee, Wis	Milwaukee, Wis.
15869	.....	Slp.	Lady Emma	5	5	29.0	11.4	3.4	1872	Patchogue, N. Y	Bridgeport, Conn.
15465	.....	Sch.	Lady Evans	32	30	58.5	20.8	6.0	1864	Somerset County, Md	Tappahannock, Va.
140385	.....	Sch.	Lady Evans	7	5	45.3	11.3	3.3	1879	....do	Crisfield, Md.
15370	.....	Sch.	Lady Gay	20	19	48.6	18.9	4.3	1866	New Orleans, La	New Orleans, La.
141079	.....	Sch.	Lady George	15	14	48.7	14.0	5.2	1890	Port Townsend, Wash	Seattle, Wash.
141186	.....	Sch.	Lady Grant	10	10	38.3	13.7	3.5	1891	Atlantic, N. C	Beaufort, N. C.
140736	.....	Slp.	Lady Harrington	8	8	43.5	14.5	3.5	1884	Madison, Md	Crisfield, Md.
15140	.....	Slp.	Lady Jane	6	5	26.0	11.0	3.0	1865	Perth Amboy, N. J	Perth Amboy, N. J.
140168	.....	Sch.	Lady Leavitt	6	6	29.5	11.2	4.2	1876	Saco, Me	Bristol, R. I.
140607	.....	Sch.	Lady Libo	9	9	30.8	13.2	5.0	1883	Robbinston, Me	Eastport, Me.
141454	.....	Slp.	Lady Lynn	5	5	28.8	11.3	2.9	1889	Patchogue, N. Y	Chincoteague, Va.
140855	.....	Slp.	Lady Maud	11	10	34.0	13.5	4.0	1886	Wachapreague, Va	Newport News, Va.
140462	.....	Sch.	Lady Mine	58	55	76.0	21.9	8.4	1880	Port Ludlow, Wash	San Francisco, Cal.
141535	.....	Sch.	Lady Mine	14	11	41.4	14.4	3.3	1898	Port Kenyon, Cal	Eureka, Cal.
14884	.....	Sch.	Lady Tompkins	31	29	55.6	18.9	5.0	1826	Nyack, N. Y	New York, N. Y.
140836	.....	Sch.	Lady of Fox Creek	9	8	48.0	12.0	3.0	1874	Dorchester County, Md	Crisfield, Md.
14514	.....	Sch.	Lady of the Lake	21	13	50.1	17.7	6.0	1846	Somerset County, Md	Philadelphia, Pa.
15604	.....	Sch.	Lady of the Lake	11	10	36.0	12.0	5.0	1870	East Boston, Mass	Gloucester, Mass.
15807	.....	Sch.	Lady of the Lake	7	7	37.0	12.0	3.0	1872	Clearcreek, Tex	Galveston, Tex.
140268	.....	Slp.	Lady of the Lake	7	6	33.8	14.0	3.4	1877	Dorchester County, Md	Baltimore, Md.
140830	.....	Slp. y.	Lagonda	10	9	37.7	12.6	4.0	1886	Kennebunk, Me	Do.
141150	K. J. R. B.	Sch.	Laguna	385	328	125.2	33.0	14.0	1891	Port Jefferson, N. Y	Port Jefferson, N. Y.
140442	.....	Sch.	Lake Austin	56	53	69.0	21.2	4.7	1881	Matagorda, Tex	Galveston, Tex.
140116	.....	Sch.	Lake Flower	6	6	34.6	12.0	2.9	1875	New Orleans, La	Shieldsboro, Miss.
15578	.....	Sch.	Lake Forest	300	273	145.0	29.0	11.0	1869	Little Sturgeon, Wis	Chicago, Ill.
141158	.....	Slp. y.	Lakshmi	11	10	28.5	13.5	4.2	1888	Osterville, Mass	New York, N. Y.
140481	.....	Sch.	Lalla Rookh	60	57	65.7	19.3	6.4	1881	Manitowoc, Wis	Grand Haven, Mich.
141209	.....	Slp. y.	Lamont	16	16	49.0	13.2	6.0	1892	Deer Isle, Me	Boston, Mass.
141159	.....	Ywl. y.	Lance	7	7	32.0	8.7	6.4	1891	Fall River, Mass	Fall River, Mass.
15847	.....	Sch.	Lanclott	34	33	56.2	21.3	5.3	1872	Baltimore, Md	Baltimore, Md.
140147	.....	Sch.	Landseer	98	71	82.3	23.7	8.6	1875	Essex, Mass	Gloucester, Mass.
48554	.....	*Sch.	Laney Sims	45	43	68.5	19.0	5.7	1886	Presque Isle, Mich	Port Huron, Mich.
140407	.....	Sch.	Langford	18	17	47.2	14.8	4.7	1880	Kent County, Md	Richmond, Va.
15990	J. P. M. D.	Sch.	Lanie Cobb	243	200	120.4	29.1	9.6	1874	Brewer, Me	Machias, Me.
141505	.....	Sch.	Laona	6	6	36.5	11.7	3.1	1897	Wittman, Md	Baltimore, Md.
140815	.....	Sch.	Lapullia	6	5	31.6	12.2	3.2	1885	Apalachicola, Fla	Tampa, Fla.
14584	.....	Sch.	Lapwing	18	17	31.5	10.4	4.0	1858	Plymouth, Mass	Calais, Me.
141136	.....	Slp. y.	Lapwing	11	10	38.8	10.1	6.9	1882	Boston, Mass	New York, N. Y.
14659	.....	Sch.	Lark	27	26	54.0	18.0	4.7	1860	Charleston, S. C	Charleston, S. C.
14928	.....	Slp.	Lark	20	19	49.3	18.7	3.8	1868	Patchogue, N. Y	New York, N. Y.
15149	.....	Sch.	Lark	20	19	43.5	12.9	6.0	1858	Boothbay, Me	Belfast, Me.
140977	.....	Sch.	Lark	9	9	31.5	12.0	3.8	1888	Rogers River, Fla	Tampa, Fla.
141295	.....	Sch.	Lark	14	13	40.5	15.6	4.7	1893	Mermentau, La	Lake Charles, La.
141212	K. L. J. F.	Sch. y.	Lasca	121	115	106.0	23.0	11.5	1892	City Island, N. Y	New York, N. Y.
14885	.....	Slp.	Last One	20	19	43.0	16.8	4.6	1855	Staten Island, N. Y	Do.
15898	.....	Slp.	Latona	6	6	29.0	11.9	3.7	1873	Hartford, Conn	Perth Amboy, N. J.
141350	K. M. C. G.	Sch.	Latona	109	103	95.2	23.6	9.6	1894	Essex, Mass	Gloucester, Mass.
140795	.....	Sch.	Laucisla	8	8	33.0	9.0	3.0	1882	Sagres Creek, Va	Newport News, Va.
14782	.....	Sch.	Laughing Waters	31	29	59.3	17.7	5.7	1866	Bath, Me	Castine, Me.
14837	.....	Slp.	Launch	5	5	32.0	9.3	3.5	1866	Norfolk, Va	Richmond, Va.
14510	.....	Sch.	Laura	37	35	63.8	20.0	5.7	1836	Dorchester County, Md	Annapolis, Md.
15926	.....	Slp.	Laura	6	6	34.4	11.6	3.2	1873	Norfolk, Va	Norfolk, Va.
140018	.....	Sch.	Laura	8	7	47.7	10.1	2.8	1873	Tilghmans Island, Md	Annapolis, Md.
140141	.....	Slp.	Laura	7	6	29.3	11.6	3.5	1873	Speonk, N. Y	Greenport, N. Y.
140295	.....	Slp.	Laura	8	8	30.5	11.7	4.7	1878	Damariscotta, Me	New Bedford, Mass.

[1] Formerly sloop Leader.

† Auxiliary naphtha engine.

MERCHANT SAILING VESSELS OF THE UNITED STATES—Continued.

Official No.	Signal letters.	Rig.	Name of vessel.	Gross tonnage.	Net tonnage.	Length.	Breadth.	Depth.	When built.	Where built.	Home port (where permanent document issues).
						Feet.	*Feet.*	*Feet.*			
140378	J.T.L.W.	Sch.	Laura	550	485	138.9	32.7	14.7	1879	Millbridge, Me	New York, N. Y.
140477		Slp.	Laura	8	8	34.5	13.0	3.0	1881	San Francisco, Cal	San Francisco, Cal.
141216		Lgr.	Laura	5	5	30.6	10.4	3.4	1890	Morgan City, La	Brashear, La.
141193		*Sch.	Laura	14	14	44.4	14.7	2.2	1892	Washington, D. C	Washington, D. C.
141296		Slp.	Laura	7	6	25.4	11.7	4.0	1887	Hyannis, Mass	Dennis, Mass.
141531		Slp.	Laura	6	6	30.6	9.6	3.4	1898	New Whatcom, Wash	Port Townsend, Wash.
140532		Slp.	Laura B	10	9	34.8	14.0	4.0	1882	Patchogue, N. Y	New York, N. Y.
140863		Slp.	Laura E	6	5	28.5	13.0	3.3	1884	....do	Patchogue, N. Y.
141088		Slp.	Laura F	10	9	31.8	13.3	3.5	1890	East Islip, N. Y	Do.
140820		Slp.	Laura G	13	8	42.2	15.7	4.3	1886	Port Norris, N J	Bridgeton, N. J.
140783		Sch.	Laura J	9	9	50.9	13.3	3.4	1885	Tilghmans Island, Md	Annapolis, Md.
15960		Sch.	Laura L	47	26	72.1	21.5	4.5	1873	Madisonville, La	New Orleans, La.
140763		Slp.	Laura L	9	9	38.4	12.8	4.4	1885	Charleston, S. C	Charleston, S. C.
140771		Slp.	Laura L	5	5	30.0	11.7	3.4	1885	South Norwalk, Conn	Edenton, N. C.
140874		Slp.	Laura L	11	11	37.2	14.1	4.1	1886	Keyport, N. J	Perth Amboy, N. J.
140997		Slp.	Laura V	7	7	31.5	12.9	3.6	1889	Patchogue, N. Y	Newark, N. J.
140813		Sch.	Laura F. B	7	7	37.4	13.4	3.3	1886	Blackwater, Fla	Pensacola, Fla.
140439		Slp.	Laura Clark	8	7	32.0	13.4	4.6	1880	Pascagoula, Miss	Shieldsboro, Miss.
15705		Slp.	Laura Collins	9	8	36.0	12.6	3.0	1870	Norfolk, Va	Norfolk, Va.
140155		Slp.	Laura Cross	8	7	33.0	13.0	3.0	1875	Galveston, Tex	Galveston, Tex.
141332		Slp.	Laura Ella	9	8	29.2	11.0	5.2	1894	Port Townsend, Wash	Kadiak, Alaska.
140924		Cat.	Laura Elsie	5	5	27.2	12.7	3.0	1888	Patchogue, N. Y	Patchogue, N. Y.
15582		Slp.	Laura Frances	7	7	33.2	13.2	3.3	1867	....do	New York, N. Y.
140648		Slp.	Laura Frances	10	9	38.2	14.6	3.5	1883	Cambridge, Md	Crisfield, Md.
140692		Slp.	Laura Hope	6	5	27.5	12.0	2.8	1883	Greenbank, N. J	Bridgeton, N. J.
140590	J. W. S. T.	Sch.	Laura Madsen	345	328	140.0	38.0	10.0	1882	Gardiner, Oreg	San Francisco, Cal.
140161	J. R. Q. B.	Sch.	Laura May	246	234	121.6	32.6	9.5	1876	Coos Bay, Oreg	Do.
140456		Slp.	Laura May	12	12	42.4	16.0	3.8	1881	Patchogue, N. Y	Perth Amboy, N. J.
140856		Sch.	Laura Miller	55	52	75.0	18.6	5.9	1886	Chicago, Ill	Port Huron, Mich.
15792		Sch.	Laura Parsons	24	14	48.5	18.7	4.2	1868	Dorchester, N. J	Bridgeton, N. J.
140152	J. R. N. T.	Sch.	Laura Pike	145	138	96.0	29.0	7.7	1875	Eureka, Cal	San Francisco, Cal.
141382		Sch.	Laura Reed	24	22	45.6	16.2	7.3	1895	Noank, Conn	New London, Conn.
15599	J. G. P. L.	Sch.	Laura Robinson	142	117	92.8	27.6	7.3	1869	Mattapoisett, Mass	Rockland, Me.
14717		Sch.	Laura Tompkins	16	15	43.2	16.7	4.3			Cape Charles, Va.
15533		Sch.	Laura Thompson	42	40	56.8	19.1	8.0	1868	Noank, Conn	Greenport, N. Y.
15039		Sch.	Laura White	39	37	58.4	19.6	5.0	1856	Browns Point, N. J	New York, N. Y.
15615		Sch.	Laura A. Muir	28	27	54.5	18.5	5.7	1869	Somerset County, Md	Baltimore, Md.
140901		Sch.	Laura B. Banks	7	7	36.8	11.4	3.4	1887	Powell Point, N. C	Edenton, N. C.
141106	K. H. W. N.	Sch.	Laura C. Anderson	960	912	183.2	38.5	17.6	1891	Bath, Me	New York, N. Y.
140228		Sch.	Laura E. Gamage	13	12	39.0	13.5	5.5	1877	Bristol, Me	New Bedford, Mass.
141063	K. H. D. V.	Sch.	Laura L. Sprague	594	564	154.4	36.2	11.2	1890	Rockland, Me	Marblehead, Mass.
141246		Sch.	Laura M. Buckson	28	17	55.4	19.2	5.5	1892	Greenwich, N. J	Wilmington, Del.
15209		Sch.	Laura M. Damon	20	19	46.0	18.3	4.3	1860	Damon Landing, Cal	San Francisco, Cal.
141108	K. H. W. S.	Sch.	Laura M. Lunt	567	539	149.2	34.8	12.4	1890	Rockland, Me	Rockland, Me.
15321		Sch.	Laura S. Hatch	124	118	101.0	24.0	7.3	1867	Hartford, Conn	Fall River, Mass.
14574		Sch.	Laura T. Chester	69	65	75.0	21.1	7.8	1864	Essex, Mass	Camden, Me.
140272		Slp.	Laura V. Stiles	5	5	30.7	11.6	3.0	1868	Westcreek, N. J	Tuckerton, N. J.
140743		Sch.	Laura and Ella	22	16	57.0	16.9	4.8	1884	Wicomico County, Md	Baltimore, Md.
141284		Cat.	Laura and Leslie	6	6	26.8	12.3	3.8	1893	Saunderstown, R. I	Newport, R. I.
15650		Sch.	Laura and Marion	49	46	61.9	19.2	6.9	1867	Bristol, Me	Portland, Me.
14537		Slp.	Laura and Wilhelmina	7	7	33.7	15.5	3.4	1860	Baltimore, Md	Baltimore, Md.
14726		Sch.	Laurel	92	88	80.6	22.1	7.4	1862	Hancock, Me	Mount Desert Ferry, Me.
14731		Sch.	Laurel	37		55.9	16.9	7.0	1839	Richmond, Me	Southwest Harbor, Me.
15173		Slp.	Laurel	15	8	40.5	15.6	3.8	1852	Leesburg, N. J	Bridgeton, N. J.
106833	K. M. W. C.	Slp. y.	[1] Laurel	20	19	44.3	15.0	6.2	1886	East Boston, Mass	New York, N. Y.
140540		Slp.	Laurel	5	5	28.2	12.4	4.0	1883	Northport, N. Y	Bridgeport, Conn.
140685		Sch.	Laurel	6	6	26.5	11.4	3.7	1884	Key West, Fla	Key West, Fla.
141139	K. J. P. B.	Sch.	Laurel	125	93	95.0	24.0	9.6	1891	Essex, Mass	Gloucester, Mass.
141507		Sch.	Laurel	91	84	80.7	22.8	9.0	1897	Ballard, Wash	Seattle, Wash.
141223		Sch.	Laurena Clayton	79	75	95.0	24.0	7.0	1892	Cambridge, Md	Crisfield, Md.
140016		Sch.	Laurena E. Bramble	50	47	64.5	22.2	6.3	1874	Dorchester County, Md	Baltimore, Md.
48562		Slp.	Laurence	449	427	151.0	32 5	11.0	1887	New London, Conn	New London, Conn.
140591		Sch.	Laurence F. Corbitt	42	30	66.3	20.8	6.1	1882	Baltimore, Md	Baltimore, Md.
15073		Sch.	Lauretta	17	11	48.0	17.0	4.8	1841	Somerset County, Md	Philadelphia, Pa.
141120		Slp.	Lauretta	9	8	31.9	14.1	4.4	1891	Greenport, N. Y	Greenport, N. Y.
140982		Slp.	Lauretta S.	8	7	31.0	12.4	3.6	1881	Gravesend Beach, N. Y	New York, N. Y.
140123		Slp.	Lavinah	13	12	38.6	15.0	4.2	1875	Glenwood, N. Y	Bridgeport, Conn.
140328		Sch.	Lavina Viena	6	6	40.0	11.4	3.2	1878	Norfolk, Va	Newport News, Va.
14673		Sch.	Lavinda	125	93	100.0	20.5	6.9	1863	Allegan, Mich	Milwaukee, Wis.
14508		Sch.	Lavinia	31	20	57.6	17.1	5.3	1855	Baltimore, Md	Richmond, Va.
140657		Sch.	Lavinia	10	10	45.8	14.8	3.3	1883	Choptank River, Md	Baltimore, Md.
141268		Slp.	Lavinia	5	5	27.3	12.3	3.0	1887	Patchogue, N. Y	Patchogue, N. Y.
141323		Slp. y.	Lavinia	10	9	29.3	13.0	3.6	1894	Atlantic City, N. J	Philadelphia, Pa.
140636	K. B. N. F.	Sch.	Lavinia Campbell	733	697	175.9	37.0	17.1	1883	Kennebunk Port, Me	Greenport, N. Y.
15938		Sch.	Lavinia Thoms	12	11	39.1	12.5	3.7	1873	Straits, N. C	Beaufort, N. C.
141257	K. L. P. H.	Sch.	Lavinia M. Snow	354	315	133.0	31.7	10.9	1893	Rockland, Me	Rockland, Me.

[1] Formerly sloop-yacht Adelaide.

MERCHANT SAILING VESSELS OF THE UNITED STATES—Continued.

Official No.	Signal letters.	Rig.	Name of vessel.	Gross tonnage.	Net tonnage.	Length.	Breadth.	Depth.	When built.	Where built.	Home port (where permanent document issues).
						Feet.	*Feet.*	*Feet.*			
15508	.....	Sch.	Lavinia V. Tull.....	33	20	56.1	20.3	5.8	1867	Dorchester County, Md.....	Tappahannock, Va.
15680	J. K. B. C.	Sch.	Lavolta.....	204	173	104.0	28.0	11.4	1870	Ellsworth, Me.....	Ellsworth, Me.
141444	.....	Cat.	Lawrence	7	7	27.5	12.8	4.0	1895	Bath, Me	Newport, R. I.
140600	J. W. V. R.	Sch.	Lawrence Haines	256	243	123.0	30.0	9.7	1883	Wiscasset, Me	Bath, Me.
140586	.....	Sch.	Lawrence Murdock.....	67	63	75.6	21.2	7.2	1882	Essex, Mass	Gloucester, Mass.
141311	.....	Sch.	Lawrence Orr.....	7	7	36.5	10.9	2.8	1893	St. Petersburg, Fla	Tampa, Fla.
141137	K. J. N. M.	Sch.	Lawrence A. Munroe	116	84	90.3	24.0	10.0	1891	Essex, Mass	Gloucester, Mass.
15133	.....	Slp.	Lawrence F. Frazee	10	9	38.2	15.6	3.3	1865	New York, N. Y.....	Bridgeton, N. J.
140739	.....	Sch.	Lawson Corbin.....	9	9	44.0	12.5	3.1	1884	Accomac County, Va	Cape Charles, Va.
14603	.....	Sch.	Leader	13	12	37.0	11.8	5.6	.....	.....	Southwest Harbor, Me.
14714	.....	Sch.	Leader	247	234	134.0	26.2	10.5	1856	Black River, Ohio.....	Port Huron, Mich.
140777	.....	Slp.	Leader	6	6	28.4	12.8	3.8	1885	East Providence, R. I.....	Providence, R. I.
140821	.....	Slp.	Leader	20	19	44.1	17.6	4.7	1886	Baltimore, Md	Baltimore, Md.
140804	.....	Slp.	Leader	11	10	33.5	12.9	4.0	1886	San Francisco, Cal.....	San Francisco, Cal.
141195	.....	*Sch.	Leader	31	30	57.5	15.8	4.0	1892	Algonac, Mich.....	Port Huron, Mich.
141291	.....	Sch.	Leader	6	6	36.0	10.7	3.2	1893	Crystal River, Fla	Cedar Keys, Fla.
141335	.....	Cat.	Leader	5	5	23.0	11.1	3.4	1893	Osterville, Mass	Chatham, Mass.
141365	.....	Sch.	Leader.....	21	20	45.6	15.9	5.0	1894	Marco, Fla.....	Key West, Fla.
141468	.....	Sch.	Leader	6	5	40.0	10.9	2.8	1897	South River, N. C	Newbern, N. C.
145 6	.....	Sch.	Leading Breeze.....	69	66	72.1	20.6	7.6	1854	Essex, Mass	Machias, Me.
141285	.....	Sch.	Leah	7	6	35.7	11.3	2.7	1893	Southport, N. C.....	Wilmington, N. C.
14924	.....	Slp.	Leander	14	13	39.2	14.7	4.6	.....	.....	New York, N. Y.
15625	.....	Sch.	Leander Jane.....	22	15	51.4	18.1	4.2	1869	Shieldsboro, Miss.....	New Orleans, La.
140688	.....	Sch.	Leander F. Gould.....	70	67	73.2	21.5	7.5	1884	Salisbury, Mass.....	Chatham, Mass.
140602	K. B. C. V.	Sch.	Leander V. Beebe.....	749	664	160.9	35.7	16.3	1883	Bath, Me	Greenport, N. Y.
141309	.....	Slp.	Lee.....	5	5	29.0	12.0	3.2	1893	Taylors Bayou, Tex.....	Galveston, Tex.
141515	.....	Sch.	Lee.....	5	5	42.1	12.0	2.4	1896	Fishing Creek, Md.....	Crisfield, Md.
141069	.....	Sch.	Legal.....	15	14	42.0	12.3	5.1	1890	Ludington, Mich	Grand Haven, Mich.
140315	.....	Sch.	Lehi.....	6	6	31.0	12.5	4.3	1878	Bear Island, Me	Brooklin, Me.
140495	.....	Sch.	Lehman Blum.....	29	20	63.0	18.6	4.8	1881	Sussex County, Del	Crisfield, Md.
141433	.....	Sch.	Leida.....	5	5	32.5	12.7	3.1	1896	Wax Bayou, La.....	Brashear, La.
141398	.....	Sch.	Leila Reed	7	7	31.0	12.6	2.6	1895	Sanibel Island, Fla	Key West, Fla.
14595	.....	Sch.	Leisure Hour.....	6	5	27.7	9.2	4.0	1861	Provincetown, Mass.....	Provincetown, Mass.
141006	.....	Slp. y.	Lela.....	15	14	38.5	14.5	3.9	†1885	Keyport, N. J.....	New York, N. Y.
141101	.....	Sch.	Lela Boyle.....	23	15	48.5	17.3	5.1	1890	Millville, N. J.....	Bridgeton, N. J.
140850	.....	Sch.	Lela May.....	7	7	42.4	12.6	3.5	1886	Pamlico, N. C.....	Newbern, N. C.
22081	.....	Sch.	[1]Lelia Howeth.....	17	11	38.9	15.3	4.4	1849	Somers Point, N. J.....	Crisfield, Md.
140740	.....	Slp.	Lelia Wyandotte	9	8	41.7	14.4	3.6	1884	Cambridge, Md	Do.
140682	.....	Sch.	Lelia E. Norwood.....	78	47	76.6	22.2	8.0	1884	Boothbay, Me	Gloucester, Mass.
141302	.....	Slp.	Lelia E. Rowley	10	9	36.6	14.9	3.5	1893	Girdletree, Md.....	Edenton, N. C.
140914	.....	Sch.	Lem Mets.....	38	36	65.[illegible]	22.0	3.4	1887	Milford, Del	Wilmington, Del.
15512	.....	Sch.	Leman No. 3.....	59	56	86.0	21.6	4.0	1866	Calcasieu, La	Brashear, La.
15820	.....	Slp.	Lena.....	16	15	38.8	15.4	4.2	1870	Port Washington, N. Y.....	Coldspring, N. Y.
15891	.....	Sch.	Lena.....	24	20	54.3	16.8	4.5	1873	Ocracoke, N. C.....	Newbern, N. C.
140012	.....	Slp.	Lena.....	6	6	31.0	12.9	3.0	1874	Gloucester, N. J	Camden, N. J.
140026	.....	Slp.	Lena	11	11	38.0	13.2	4.2	1874	Brooklyn, N. Y	Greenport, N. Y.
140193	.....	Slp. y.	Lena.....	13	13	39.0	15.0	5.0	1876	Westbrook, Conn	Portland, Me.
140797	.....	Sch.	Lena.....	7	5	49.3	10.8	2.8	1881	Somerset County, Md.....	Tappahannock, Va.
140936	.....	Sch.	Lena.....	10	9	34.6	13.8	4.7	1887	Jonesport, Me	Machias, Me.
141090	.....	Slp.	Lena.....	5	5	33.0	12.0	2.6	1890	Fairport, Va	Washington, D. C.
141127	.....	Slp.	Lena.....	8	7	25.8	13.4	4.1	1891	Noank, Conn	Stonington, Conn.
141182	.....	Slp.	Lena	16	15	44.0	15.0	4.5	1891	Johns Island, S. C.....	Charleston, S. C.
141228	.....	Slp.	Lena	13	13	31.0	12.8	6.0	1892	Lincolnville, Me.....	Castine, Me.
141543	.....	Cat.	Lena.....	7	7	30.3	12.0	3.8	1898	Osterville, Mass	Chatham, Mass.
141205	.....	Sch.	Lena L	29	26	50.0	14.0	7.0	1892	San Francisco, Cal	San Francisco, Cal.
141430	.....	Slp.	Lena L	10	10	42.4	11.8	3.5	1896	Threemile Bay, N. Y.....	Cape Vincent, N. Y.
140379	.....	Sch.	Lena M.....	8	8	32.4	12.2	4.8	1879	New Shoreham, R. I.....	Newport, R. I.
15552	.....	Slp.	Lena Becar.....	35	33	57.0	22.0	4.4	1869	Northport, N. Y	New York, N. Y.
140840	.....	Sch.	Lena Behm.....	41	39	60.7	16.4	6.1	1886	Grand Haven, Mich.....	Grand Haven, Mich.
140406	.....	Slp.	Lena Bell.....	18	17	46.0	15.9	3.0	1880	Bowdoinham, Me	Saco, Me.
141190	.....	Sch.	Lena Hall	22	21	39.0	11.8	5.0	1891	Ludington, Mich	Grand Haven, Mich.
141065	.....	Slp.	Lena May	9	8	31.1	12.2	5.4	1890	Waldoboro, Me	Gloucester, Mass.
141123	.....	Slp.	Lena Maud.....	7	7	25.6	10.0	5.2	1884	Bremen, Me	Brooklin, Me.
141337	.....	Sch.	Lena McIntosh.....	15	8	46.2	17.3	3.7	1894	Pass Christian, Miss.....	Shieldsboro, Miss.
141019	.....	Slp.	Lena Power.....	7	6	43.6	10.0	3.3	1889	Back Creek, Va.....	Newport News, Va.
140601	K. B. C. T.	Sch.	Lena Sweasey	256	243	130.2	32.0	9.0	1882	Eureka, Cal.....	San Francisco, Cal.
141131	K. J. H. V.	Sch.	Lena White	126	120	90.0	24.2	8.8	1891	Rockland, Me.....	Rockland, Me.
140673	.....	Sch.	Lena Willing	53	50	72.7	22.7	5.7	1883	Bethel, Del	Norfolk, Va.
140672	.....	Slp.	Lena G. Bateman	14	9	41.0	15.2	4.2	1883	Bridgeton, N. J	Bridgeton, N. J.
141426	.....	Sch.	Lena M. Nielson.....	85	74	78.6	24.9	6.6	1896	Ludington, Mich	Grand Haven, Mich.
140303	.....	Sch.	Lena R. Kaplan.....	75	72	72.0	25.8	6.1	1878	Greenport, N. Y	Greenport, N. Y.
15922	J. M. V. P.	Sch.	Lena R. Storer.....	250	238	114.6	29.6	10.2	1873	Waldoboro, Me	Shieldsboro, Miss.
140418	.....	Slp.	Lena S. Mills	10	9	41.4	14.8	3.5	1880	Cambridge, Md.....	Baltimore, Md.
141477	.....	Sch.	Lena and Maud.....	109	75	93.0	24.8	9.6	1897	Essex, Mass	Gloucester, Mass.
140869	.....	Slp.	Lena and Lina Cosier.....	8	5	40.0	15.2	4.0	1887	Solomons Island, Md	Bridgeton, N. J.
140960	.....	Slp.	Lenie.....	10	9	39.1	15.1	3.4	1888	Cambridge, Md	Crisfield, Md.
141037	.....	Sch.	Lenora	16	15	57.0	15.2	4.2	1889	Chance, Md	Cape Charles, Va.

[1] Formerly schooner Somers.

† Rebuilt, 1885.

MERCHANT **SAILING** VESSELS OF THE UNITED STATES—Continued.

Official No.	Signal letters.	Rig.	Name of vessel.	Gross tonnage.	Net tonnage.	Length.	Breadth.	Depth.	When built.	Where built.	Home port (where permanent document issues).
						Feet.	*Feet.*	*Feet.*			
711	.....	Sch.	[1]Leo	53	50	75.7	22.2	7.0	1864	Brooklyn, N. Y	Beaufort, S. C.
14803	.....	Sch.	Leo	94	89	81.0	22.0	7.0	1866	Sheboygan, Wis	Grand Haven, Mich.
141312	.....	Sch.	Leo	8	7	31.4	11.7	3.2	1893	Everglade, Fla	Key West, Fla.
141518	.....	Sch.	Leo H. Tolley	6	6	40.1	13.7	2.8	1897	Fishing Creek, Md	Crisfield, Md.
141179	.....	Sch.	Leola	5	5	30.0	9.0	3.0	1891	Hunting Quarters, N. C	Beaufort, N. C.
15727	.....	Sch.	Leon	13	12	45.0	14.5	3.0	1871	Port Lavaca, Tex	Port Lavaca, Tex.
141243	.....	Slp.	Leon	5	5	26.6	10.8	3.3	1892	Pensacola, Fla	Pensacola, Fla.
141495	.....	Sch.	Leon	5	5	36.0	9.2	2.9	1897	Charleston, S. C	Charleston, S. C.
15346	K. D. W. R.	Sch. y.	[2]Leona	20	19	46.0	15.3	4.8	1867	Newport, R. I	Baltimore, Md.
15768	J. L. B. C.	Sch.	Leona	100	95	89.0	24.0	8.0	1871	Essex, Mass	Rockport, Me.
140700	.....	Sch.	Leona	8	5	50.0	11.6	3.5	1876	Wicomico County, Md	Crisfield, Md.
140560	.....	Slp.	Leonard	5	5	36.5	11.0	3.2	1882	Bamboo Key, Fla	Key West, Fla.
140897	.....	Ywl.	Leone	9	8	33.2	8.8	3.3	1887	Eureka, Cal	Los Angeles, Cal.
141181	.....	Slp.	Leone White	19	15	45.0	17.4	4.0	1891	Lake Landing, N. C	Newbern, N. C.
14883	.....	Slp.	Leonida	38	36	56.0	21.5	5.2	1864	Centerport, N. Y	Coldspring, N. Y.
140910	.....	Sch.	Leonine	7	7	39.0	12.5	3.2	1887	Fowl River, Ala	Mobile, Ala.
14758	.....	Sch.	Leonora	86	82	73.0	23.0	7.5	1847	Barnstable, Mass	Bangor, Me.
15900	J. M. C. K.	Sch.	Leonora	115	109	94.0	26.0	7.5	1873	Ellsworth, Me	Ellsworth, Me.
140015	J. Q. B. R.	Bg.	Leonora	458	411	126.5	30.6	16.1	1874	Columbia Falls, Me	New York, N. Y.
140269	.....	Sch.	Leonora	17	16	51.0	13.8	3.8	1877	Mathews County, Va	Baltimore, Md.
140720	.....	Sch.	Leonora	26	25	49.0	19.0	6.1	1884	Charleston, S. C	Charleston, S. C.
141165	.....	Sch.	Leonora	10	10	39.5	14.0	3.4	1891	Liverpool, Tex	Port Lavaca, Tex.
140487	.....	Sch.	Leonore	17	16	51.0	13.0	3.0	1881	Norfolk, Va	Charleston, S. C.
141157	K. J. S. C.	Sch.	Leora M. Thurlow	213	178	106.8	29.0	8.3	1891	Bath, Me	Bath, Me.
140467	.....	Sch.	Leroy	27	25	53.3	18.7	4.7	1881	St. Michaels, Md	Alexandria, Va.
141393	.....	Slp.	Leroy	8	7	30.0	10.5	5.2	1895	Bristol, Me	Damariscotta, Me.
15783	.....	Lgr.	Les Deux Frères	6	6	33.8	10.6	3.8	1871	Lafourche Parish, La	Brashear, La.
14824	.....	Slp.	Leslie	15	14	40.0	14.3	5.0	1866	East River, Conn	Coldspring, N. Y.
105921	.....	Sch. y.	[2]Leslie	22	20	44.6	14.6	5.9	1880	Bucksport, Me	New York, N. Y.
141336	.....	Sch.	Leslie	9	9	36.6	13.3	4.0	1894	Newport, Oreg	Kadiak, Alaska.
8046	H. T. S. J.	Bkn.	[4]Leslie D	301	265	112.0	22.0	14.0	1862	Searsport, Me	San Francisco, Cal.
15693	.....	Slp.	Leslie Terry	23	22	45.8	18.5	5.2	1870	Jamesport, N. Y	New York, N. Y.
141498	.....	Slp.	Leslie C. Thompson	9	9	29.2	11.8	5.4	1897	Bristol, Me	Damariscotta, Me.
141539	.....	Slp.	Leslie and Alice	10	10	33.6	11.8	5.7	1898	Cushing, Me	St. George, Me.
141254	.....	Sch.	Lesnoy	8	7	35.0	9.8	3.8	1892	Karluk, Alaska	Unga, Alaska.
141203	.....	Sch.	Lester	8	7	37.5	13.6	3.7	1892	Clearcreek, Tex	Galveston, Tex.
140256	J. S. L. R.	Sch.	Lester A. Lewis	249	237	123.9	29.3	9.8	1877	Bangor, Me	Bangor, Me.
140099	.....	Sch.	Let Me Alone	6	6	29.0	12.0	2.0	1875	Galveston, Tex	Galveston, Tex.
140885	.....	Slp.	Leta	6	6	30.9	13.0	3.4	1886	Stamford, Conn	Greenport, N. Y.
141328	.....	Sch.	Leta	22	13	67.8	21.9	3.5	1894	Logtown, Miss	Shieldsboro, Miss.
141275	.....	Sch.	Letha	5	5	32.0	11.0	2.6	1892	Portsmouth, N. C	Newbern, N. C.
140988	.....	Sch.	Letha May	7	7	29.9	10.2	4.4	1884	St. George, Me	Provincetown, Mass.
140203	.....	Sch.	Letter D	26	26	48.0	14.0	5.7	1876	Gloucester, Mass	Marblehead, Mass.
141132	.....	Sch.	Lettie	29	28	53.3	17.2	9.1	1888	Kadiak, Alaska	Kadiak, Alaska.
141215	.....	Slp.	Lettie C	8	8	32.8	11.4	5.0	1889	Deer Isle, Me	Deer Isle, Me.
140063	.....	Sch.	Lettie May	45	42	68.6	16.5	6.0	1874	Fort Howard, Wis	Marquette, Mich.
141383	.....	Sch.	Lettie May	26	25	50.0	16.0	8.1	1895	Harpswell, Me	Portland, Me.
141261	.....	Sch.	Lettie G. Howard	59	56	74.6	21.0	8.4	1893	Essex, Mass	Salem, Mass.
11063	.....	Sch.	[3]Lettie M. Gray	48	46	66.0	20.5	6.3	1859	Westbrook, Conn	Southwest Harbor, Me.
14643	H. M. D. K.	Sch.	Lettitia	245	233	112.0	28.5	10.4	1867	Salem, Mass	San Francisco, Cal.
141198	.....	Slp.	Leucredrah	5	5	30.7	10.6	2.9	1891	Vermilion Parish, La	Brashear, La.
15492	.....	Sch.	Levant	13	9	43.5	14.2	4.5	1867	Crisfield, Md	Tappahannock, Va.
15593	.....	Sch.	Levanter	50	27	68.0	20.6	6.6	1860	Boothbay, Me	Salem, Mass.
15874	.....	Sch.	Levi Grant	204	194	127.3	26.8	7.8	1872	Sheboygan, Wis	Milwaukee, Wis.
15949	J. N. S. F.	Sch.	Levi Hart	407	363	128.4	31.6	11.7	1873	St. George, Me	New York, N. Y.
140593	.....	Sch.	Levi Lewis	14	13	41.2	16.0	4.0	1882	Oxford, Md	Cape Charles, Va.
14615	.....	Sch.	Levi Rawson	361	343	144.0	30.0	11.0	1861	Black River, Ohio	Port Huron, Mich.
140745	.....	Slp.	Levi B. Phillips	10	9	43.0	15.1	3.1	1884	Taylors Island, Md	Crisfield, Md.
141194	.....	Sch.	Levi B. Phillips	87	66	86.7	23.8	7.0	1892	Cambridge, Md	Baltimore, Md.
140270	J. S. N. V.	Bk.	Levi G. Burgess	1,616	1,475	217.5	41.2	24.5	1877	Thomaston, Me	San Francisco, Cal.
140489	J. V. M. W.	Bkn.	Levi S. Andrews	669	590	103.1	34.0	17.6	1881	....do	Thomaston, Me.
140007	.....	Slp.	Levin Woolford	16	15	50.0	17.6	4.0	1874	Somerset County, Md	Annapolis, Md.
15449	.....	Sch.	Levin A. Insley	44	42	63.3	21.5	6.8	1868	Dorchester County, Md	Baltimore, Md.
141175	K. J. W. Q.	Sch.	Levin J. Marvel	183	174	125.5	23.8	7.5	1891	Bethel, Del	Seaford, Del.
140746	.....	Sch.	Levin J. Wilson	9	9	46.3	12.9	3.4	1884	Somerset County, Md	Newport News, Va.
15439	.....	Sch.	Levin R. McNamara	39	28	60.0	19.2	6.2	1868	....do	Baltimore, Md.
15777	.....	Sch.	Levin S. Wallace	23	22	50.2	17.4	5.4	1871	....do	Tappahannock, Va.
14521	.....	Sch.	Levin T. Dunnock	70	55	81.8	23.0	5.6	1864	Dorchester County, Md	Baltimore, Md.
15864	.....	Slp.	Levina Delanoy	74	70	73.6	25.4	7.1	1872	Kingston, N. Y	New York, N. Y.
140632	.....	Sch.	Levy Bros	24	14	55.8	18.8	3.4	1883	Bayou Lacomb, La	New Orleans, La.
140013	.....	Sch.	Lew Young	33	31	52.0	21.0	4.2	1874	Oakland, Cal	San Francisco, Cal.
140785	.....	Sch.	Lewie	11	11	39.1	11.7	3.9	1884	Duluth, Minn	Duluth, Minn.
15808	.....	Sch.	Lewis Hess	30	28	55.0	19.2	4.7	1871	Port Norris, N. J	Baltimore, Md.
15790	.....	Sch.	Lewis Jane	119	113	90.1	25.8	6.9	1870	South Rondout, N. Y	New York, N. Y.
140159	.....	Sch.	Lewis Taulane	34	22	67.0	19.4	5.7	1876	Bridgeton, N. J	Crisfield, Md.

[1] Formerly schooner Ariel Patterson.
[2] Formerly schooner-yacht Louisa.
[3] Formerly schooner-yacht Arethusa.
[4] Formerly bark Emma F. Herriman.
[5] Formerly schooner Hudson.

MERCHANT **SAILING** VESSELS OF THE UNITED STATES—Continued.

Official No.	Signal letters.	Rig.	Name of vessel.	Gross tonnage.	Net tonnage.	Length.	Breadth.	Depth.	When built.	Where built.	Home port (where permanent document issues).
						Feet.	*Feet.*	*Feet.*			
14896	H. M. J. N.	Sch.	Lewis A. Edwards	169	144	102.0	28.4	8.8	1851	New York, N. Y.	Shieldsboro, Miss.
14820	.....	Slp.	Lewis D. Senat	9	8	34.6	13.6	3.4	1866	Tuckerton, N. J.	New York, N. Y.
141260	K. L. Q. C.	Sch.	Lewis H. Giles	135	94	104.2	25.5	10.4	1893	Gloucestor, Mass	Gloucester, Mass.
141401	K. M. J. N.	Sch.	Lewis H. Goward	1,191	1,054	205.6	39.4	19.6	1895	Bath, Me	Bath, Me.
15478	.....	Sch.	Lewis J. Duncan	1,556	1,433	187.4	40.0	17.1	1861	Belfast, Me	San Francisco, Cal.
15939	.....	Slp.	Lewis J. Parks	10	9	43.0	16.6	3.4	1873	Somerset County, Md.	Tappahannock, Va.
140616	K. B. J. G.	Sch.	Lewis K. Cottingham	524	497	142.5	34.0	13.1	1883	Camden, N. J	Philadelphia, Pa.
15801	.....	Sch.	Lewis R. French	35	33	54.7	18.8	5.4	1871	Bristol, Me	Rockland, Me.
140129	.....	Slp.	Lewis W. Decker	10	10	34.3	14.0	3.7	1875	Brooklyn, N. Y	New York, N. Y.
141115	.....	Sch.	Lewis W. Moore	10	9	40.4	14.5	3.7	1891	Old River, Tex	Galveston, Tex.
141211	.....	Slp. y.	Lex	9	8	32.8	12.0	3.6	1892	Steinways, N. Y	Philadelphia, Pa.
15159	.....	Sch.	Lexington	47	.....	60.0	17.7	6.3	1836	Gloucester, Mass	Southwest Harbor, Me.
140136	J. R. G. S.	Sch.	Lexington	184	162	99.3	28.9	9.0	1875	Cherryfield, Me	Machias, Me.
14904	.....	Slp.	Leyden	35	34	47.0	19.3	6.5	1853	Brooklyn, N. Y	New York, N. Y.
15786	.....	Slp.	Lib Smith	5	5	29.7	10.8	3.0	1871	North River, Wash	Port Townsend, Wash.
140083	.....	Slp.	Libbie B	10	10	36.9	13.3	4.0	1868	Brooklyn, N. Y	Greenport, N. Y.
140051	.....	Slp.	Libbie D	7	7	34.0	13.7	3.4	1883	Patchogue, N. Y	Patchogue, N. Y.
140359	.....	Slp.	Libbie M	7	6	30.7	12.9	3.4	1879	Bridgeport, Conn	Bridgeport, Conn.
140482	.....	Slp.	Libbie M	12	12	39.0	15.0	4.4	1881	Greenwich, Conn	Do.
140516	.....	Cat.	Libbie W	5	5	27.3	12.0	2.8	1882	Patchogue, N. Y	Patchogue, N. Y.
140536	.....	*Sch.	Libbie Carter	33	32	62.3	17.9	5.1	1882	Benton Harbor, Mich	Milwaukee, Wis.
140474	.....	Slp.	Libbie Danes	5	5	29.2	11.6	2.8	1876	Patchogue, N. Y	Patchogue, N. Y.
14808	.....	Sch.	Libbie Nau	236	198	129.0	26.6	10.0	1867	Greenbay, Wis	Chicago, Ill.
14790	.....	Sch.	Liberty	6	6	31.6	10.6	3.3	.....	.....	Apalachicola, Fla.
14906	.....	Sch.	Liberty	30	29	57.0	19.0	4.0	1857	Indian River, Del	New York, N. Y.
15128	.....	Sch.	Liberty	35	33	57.9	19.2	6.2	1847	Somerset County, Md	Crisfield, Md.
15690	.....	Sch.	Liberty	16	15	42.5	17.3	4.0	1870	Key West, Fla	Key West, Fla.
140174	.....	Slp.	Liberty	13	13	34.6	13.8	4.1	1876	Vallejo, Cal	San Francisco, Cal.
141269	.....	Slp. y.	Liberty	5	5	27.0	10.0	3.2	1888	South Brooklyn, N. Y	New York, N. Y.
141280	.....	Slp.	Liberty	5	5	29.4	10.8	3.5	1893	Galveston, Tex	Galveston, Tex.
141373	.....	Slp.	Liberty	10	10	25.6	13.8	4.5	1894	Seattle, Wash	Juneau, Alaska.
141420	K. M. P. R.	Sch.	Liberty	118	118	93.6	24.0	12.6	1896	Gloucester, Mass	Boston, Mass.
141438	K. M. S. W.	Sch.	Liberty	856	756	193.3	35.0	16.0	1896	Bath, Me	New York, N. Y.
141467	K. M. W. R.	*Sch.	[1] Lichtenfels Brothers	1,136	1,109	174.7	36.9	23.7	1859	Thomaston, Me	Do.
140197	.....	Sch.	Lida	9	9	50.0	13.2	3.0	1876	Talbot County, Md	Baltimore, Md.
141249	.....	Slp.	Lida F	16	15	42.2	15.4	5.4	1892	Gouldsboro, Me	Machias, Me.
140920	.....	Slp.	Lida Carr	8	8	41.4	9.9	2.4	1888	Beaufort, N. C	Beaufort, N. C.
140659	K. B. S. J.	Sch.	Lida Fowler	195	185	105.5	25.8	10.7	1883	Bath, Me	Philadelphia, Pa.
140488	.....	Slp.	Lida May	7	7	34.8	12.4	3.7	1881	Stamford, Conn	Bridgeport, Conn.
140758	.....	Slp.	Lida Powell	14	13	43.0	14.7	3.8	1884	Southpoint, Md	Chincoteague, Va.
140314	.....	Sch.	Lida Vernon	9	9	45.0	13.8	3.6	1878	Baltimore, Md	Baltimore, Md.
140219	.....	Slp.	Lida F. Price	8	7	32.5	13.2	3.3	1876	Patchogue, N. Y	Patchogue, N. Y.
140581	.....	Slp.	Lidie F. Corbin	7	7	34.5	11.1	2.5	1882	Hills Landing, Va	Chincoteague, Va.
141483	.....	Sch.	Lief E	27	27	53.5	15.6	7.3	1897	Ballard, Wash	Seattle, Wash.
140730	.....	Slp.	Lieutenant	16	15	40.0	16.0	4.5	1884	Islip, N. Y	Patchogue, N. Y.
15795	.....	Slp.	Liffey	9	5	34.0	12.6	3.6	1870	Dennisville, N. J	Bridgeton, N. J.
14711	.....	Sch.	Light Guard	310	294	142.6	26.6	10.8	1866	Detroit, Mich	Port Huron, Mich.
140279	.....	Sch.	Lightning	31	21	60.3	18.2	5.5	1877	Smyrna, Del	Baltimore, Md.
141536	.....	Slp.	Lila	6	6	25.0	10.3	4.4	1897	Provincetown, Mass	Provincetown, Mass.
141549	.....	Slp.	Lila	6	5	32.6	13.0	3.3	1898	Bayou Lebatre, Ala	Mobile, Ala.
140957	K. F. H. T.	Sch.	Lila and Mattie	105	100	93.0	27.8	6.6	1888	Albion River, Cal	San Francisco, Cal.
141441	.....	Slp.	Lilac	8	8	35.7	10.6	6.1	1896	Little Deer Isle, Me	Ellsworth, Me.
141002	K. G. J. V.	Sch.	Lilian Woodruff	332	288	135.2	30.2	11.0	1889	Boothbay, Me	Ellsworth, Me.
15963	.....	Sch.	Lilie	74	70	93.0	23.9	6.4	1874	Churchcreek, Md	Baltimore, Md.
140819	.....	Sch.	Lilla B. Fernald	82	78	81.4	22.5	8.2	1836	Boothbay, Me	Portland, Me.
140619	K. B. J. L.	Sch.	Lillebonne	218	207	122.7	31.6	9.2	1883	Eureka, Cal	San Francisco, Cal.
141121	.....	Sch.	Lillia Star	6	5	32.2	10.6	2.8	1891	Turnigan Bay, N. C	Newbern, N. C.
15892	.....	Sch.	Lillian	99	94	86.4	24.6	7.0	1873	Belfast, Me	Castine, Me.
140167	.....	Sch.	Lillian	39	37	56.0	18.0	6.6	1876	Boothbay, Me	Southwest Harbor, Me.
140397	.....	Cat.	Lillian	5	5	25.0	11.5	3.2	1876	Centerville, Mass	Nantucket, Mass.
140661	.....	Slp.	Lillian	5	5	28.0	11.8	3.0	1883	Kettle Creek, N. J	Perth Amboy, N. J.
140719	.....	Slp.	Lillian	7	7	31.5	14.4	3.2	1884	Patchogue, N. Y	Greenport, N. Y.
140935	.....	Cat.	Lillian	8	8	29.6	14.0	4.6	1888	Hyannis, Mass	Nantucket, Mass.
140952	.....	Sch.	Lillian	39	37	57.5	22.7	3.5	1888	Oakland, Cal	San Francisco, Cal.
141039	.....	Sch.	Lillian	7	6	36.6	11.4	3.1	1889	Hatteras, N. C	Beaufort, N. C.
141192	.....	Sch.	Lillian	9	8	45.4	12.9	3.1	1892	Smyrna, N. C	Do.
141233	.....	Sch.	Lillian	10	9	50.5	13.7	3.4	1892	Fairmount, Md	Crisfield, Md.
141384	.....	Cat. y.	Lillian	8	8	28.5	12.8	3.2	1895	Provincetown, Mass	Boston, Mass.
141406	.....	Sch.	Lillian	11	7	43.0	12.9	3.7	1895	Fairmount, Md	Crisfield, Md.
141544	.....	Slp.	Lillian	7	7	41.6	13.0	2.8	1898	Whitehaven, Md	Do.
141424	.....	Sch.	Lillian A	29	21	59.6	17.4	4.8	1896	Scranton, Miss	Shieldsboro, Miss.
141072	.....	Slp.	Lillian J	5	5	30.3	10.6	2.9	1890	Jamesport, N. Y	Greenport, N. Y.
15373	.....	Sch.	Lillian Estelle	13	12	43.4	13.1	4.0	1867	Lynn, Mass	Waldoboro, Me.
141366	.....	Sch.	Lillian Lugillial	8	8	45.0	12.5	3.0	1895	Durants Neck, N. C	Edenton, N. C.
141395	.....	Cat.	Lillian Russell	11	10	34.7	14.4	4.4	1895	Essex, Mass	Provincetown, Mass.

[1] Formerly { *a* British ship Montebello. *b* German bark Matthias. *c* Russian bark Ceres.

MERCHANT **SAILING** VESSELS OF THE UNITED STATES -Continued.

Official No.	Signal letters.	Rig.	Name of vessel.	Gross tonnage.	Net tonnage.	Length.	Breadth.	Depth.	When built.	Where built.	Home port (where permanent document issues).
						Feet.	*Feet.*	*Feet.*			
141151	.....	Sch.	Lillian Star	7	7	35.0	10.6	3.8	1891	Port Discovery, Wash	Port Townsend, Wash.
140796	.....	Sch.	Lillian White	10	5	51.9	13.7	3.3	1885	Somerset County, Md	Crisfield, Md.
141514	.....	Slp.	Lillian and Elva	5	5	38.3	13.2	2.5	1897	Crapo, Md	Do.
141290	.....	Slp. y.	Lillian and Helen	12	11	32.6	12.2	4.4	1893	Isleboro, Me	Bangor, Me.
14927	.....	Sch.	Lillie	9	9	40.0	12.0	4.2	.....	.....	New York, N. Y.
14931	.....	Slp.	Lillie	9	8	34.6	13.7	3.5	.....	.....	Perth Amboy, N. J.
15746	.....	Slp.	Lillie	11	11	37.1	13.7	5.9	1871	Lynn, Mass	Boston, Mass.
15825	.....	Slp.	Lillie	7	6	29.4	12.8	4.0	1872	New London, Conn	New York, N. Y.
15937	.....	Sch.	Lillie	43	41	67.8	24.4	6.0	1873	Key West, Fla	Key West, Fla.
140093	.....	Slp.	Lillie	12	12	36.5	14.3	4.8	1875	Robbinston, Me	Lubec, Me.
140143	.....	Sch.	Lillie	12	11	39.2	14.5	3.8	1875	Glenwood, N. Y	Perth Amboy, N. J.
140525	.....	Slp.	Lillie	7	7	36.0	11.4	3.0	1882	Canarsie, N. Y	New York, N. Y.
140639	.....	Sch.	Lillie	10	9	45.2	14.2	3.7	1883	Tilghmans Island, Md	Baltimore, Md.
140993	.....	Sch.	Lillie	7	7	29.9	12.4	3.0	1889	Blackwater, Fla	Pensacola, Fla.
141035	.....	Sch	Lillie	11	11	41.8	12.1	3.0	1889	Clearcreek, Tex	Galveston, Tex.
141051	.....	Slp.	Lillie	6	6	43.8	10.7	2.7	1890	Smyrna, N. C	Beaufort, N. C.
141138	.....	Sch.	Lillie	6	6	36.2	9.7	3.7	1891	Stuart Island, Wash	Port Townsend, Wash.
141324	.....	Slp.	Lillie	8	5	33.7	11.3	3.2	1893	Snowhill, Md	Chincoteague, Va.
141354	.....	Slp.	Lillie	7	7	34.6	11.5	3.1	1886	Pocomoke River, Md	Alexandria, Va.
140463	.....	Sch.	Lillie B	13	13	45.5	16.7	4.4	1881	New Orleans, La	Apalachicola, Fla.
140699	.....	Slp.	Lillie B	5	5	42.0	16.5	4.2	1879	City Island, N. Y	New York, N. Y.
140841	.....	Slp.	Lillie B	12	11	34.6	14.2	4.3	1886	Newark, N. J	Perth Amboy, N. J.
140931	.....	Sch.	Lillie B	7	7	36.0	13.8	2.8	1888	Stonewall, Miss	Shieldsboro, Miss.
15181	.....	Sch.	Lillie D	16	9	43.0	16.3	4.3	1859	Dividing Creek, N. J	Bridgeton, N. J.
141242	.....	Slp.	Lillie H	10	10	31.0	14.2	4.1	1892	Montgomery, Ga	Savannah, Ga.
141338	.....	Slp.	Lillie V	8	8	30.0	12.0	3.5	1894	San Francisco, Cal	San Francisco, Cal.
141058	.....	Sch.	Lillie Alice	29	28	51.5	17.2	4.2	1890	Harpswell, Me	Portland, Me.
141040	.....	Slp.	Lillie Anderson	18	12	43.1	16.4	4.3	1889	Camden, N. J	Bridgeton, N. J.
140879	.....	Sch.	Lillie Bell	5	5	43.2	10.0	2.6	1886	Morehead City, N. C	Beaufort, N. C.
140549	.....	Sch.	Lillie Bird	8	8	36.3	14.2	2.6	1882	Matagorda, Tex	Port Lavaca, Tex.
140201	.....	Sch.	Lillie Clark	8	8	52.0	13.2	3.0	1876	Somerset County, Md	Crisfield, Md.
140828	.....	Slp.	Lillie Dean	7	7	30.0	13.3	3.8	1886	Patchogue, N. Y	Patchogue, N. Y.
15837	.....	Sch.	Lillie Ernestine	53	50	69.0	24.0	5.1	1872	Port Jefferson, N. Y	Greenport, N. Y.
140791	.....	Sch.	Lillie Francis	9	9	49.0	13.0	3.0	1884	Somerset County, Md	Baltimore, Md.
140142	.....	Slp.	Lillie Havens	8	8	33.0	12.7	3.4	1875	Moriches, N. Y	New York, N. Y.
140110	.....	Sch.	Lillie Helen	16	16	44.9	16.3	4.5	1873	Towncreek, Md	Onancock, Va.
141527	.....	Slp.	Lillie Lewis	7	7	41.0	13.6	3.2	1898	Crisfield, Md	Crisfield, Md.
15116	.....	Slp.	Lillie Lockett	6	6	26.6	11.2	2.9	.....	Patchogue, N. Y	Newport News, Va.
141458	.....	Sch.	Lillie Long	9	5	49.5	12.9	3.4	1896	Lawsonia, Md	Crisfield, Md.
140799	.....	Sch.	Lillie Lynn	8	8	40.6	12.4	3.7	1885	Powells Creek, Va	Alexandria, Va.
15760	.....	Sch.	Lillie May	20	13	47.1	17.1	5.3	1871	Somerset County, Md	Annapolis, Md.
141321	.....	Sch.	Lillie May	11	10	44.0	12.6	3.8	1894	Accotink, Va	Alexandria, Va.
15933	.....	Sch.	Lillie Schmidt	33	14	65.1	23.2	3.7	1873	Bonfouca, La	Shieldsboro, Miss.
140801	.....	Sch.	Lillie Sterling	10	9	42.0	14.1	3.7	1885	Pocomoke City, Md	Newport News, Va.
141244	.....	Lgr.	Lillie William	5	5	34.0	11.6	3.2	1892	Morgan City, La	Brashear, La.
140060	J. P. R. W.	Sch.	Lillie A. Warford	171	139	96.4	27.3	7.0	1874	Westfield, N. Y	New Bedford, Mass.
15925	.....	Sch.	Lillie A. Wilson	56	53	68.3	24.5	5.4	1873	Huntington, N. Y	Coldspring, N. Y.
15458	.....	Slp.	Lillie B. Dayton	14	14	45.0	11.0	3.0	1867	Patchogue, N. Y	Norfolk, Va.
140475	.....	Slp.	Lillie B. Dayton	6	6	30.0	12.5	3.0	1881	.....do	Patchogue, N. Y.
140987	.....	Slp.	Lillie D. Dayton	6	6	33.4	9.6	2.5	1888	Chincoteague, Va	Chincoteague, Va.
140966	.....	Sch.	Lillie D. Smith	14	9	56.6	15.3	3.8	1888	Somerset County, Md	Crisfield, Md.
140970	.....	Sch.	Lillie E. Shores	8	5	46.6	12.2	3.4	1888	Monie, Md	Tappahannock, Va.
15836	J. L. Q. W.	Sch.	Lillie O. Wells	174	165	100.6	28.6	8.1	1872	Stonybrook, N. Y	Port Jefferson, N. Y.
140008	.....	Sch.	Lillie W. Owings	69	66	51.5	21.0	6.2	1883	Baltimore, Md	Tappahannock, Va.
15799	.....	Slp.	Lillietta	5	5	29.6	11.8	2.9	1869	Blue Point, N. Y	Patchogue, N. Y.
141358	.....	Slp.	Lillie and Minnie	5	5	36.8	12.9	2.7	1891	Morumsco Creek, Md	Crisfield, Md.
140493	.....	Slp.	Lillie and Virginia	21	14	49.5	17.6	4.6	1881	Somerset County, Md	Do.
140088	.....	Slp.	Lilly	5	5	26.8	11.4	3.6	1875	Providence, R. I	Newport, R. I.
141168	.....	*Sch.	Lilly	39	37	69.4	14.2	3.3	1891	Washington, D. C	Washington, D. C.
141180	.....	Slp.	Lilly	7	6	27.0	11.6	2.6	1891	Astoria, Oreg	Astoria, Oreg.
141330	.....	*Slp.	Lilly	17	16	47.1	16.5	4.0	1894	Mobile, Ala	Mobile, Ala.
15872	.....	Sch.	[1] Lilly E	191	182	123.6	25.6	8.0	1869	Manitowoc, Wis	Milwaukee, Wis.
141304	.....	Sch.	Lilly Agnes	7	6	35.0	12.2	3.2	1893	Mandeville, La	Shieldsboro, Miss.
15899	.....	Sch.	Lilly Amiot	25	23	47.4	12.4	4.7	1873	Cheboygan, Mich	Grand Haven, Mich.
140555	.....	Sch.	Lilly Belle	28	28	53.6	10.9	4.7	1882	Freeport, Fla	Pensacola, Fla.
14846	.....	Slp.	Lilly Dale	8	8	31.5	12.5	4.4	1867	Norfolk, Va	Tappahannock, Va.
15301	.....	Sch.	Lilly May	300	285	150.0	28.5	9.1	1867	Algonac, Mich	Detroit, Mich.
141043	.....	Sch.	Lilly May	8	8	34.2	12.6	3.6	1889	Collington, N. C	Newbern, N. C.
14845	.....	Slp.	Lilly Merle	6	6	29.1	11.3	2.9	1866	Brookhaven, N. Y	Norfolk, Va.
15759	.....	Sch.	Lilly of the West	15	14	46.3	17.7	3.9	1871	Crisfield, Md	Alexandria, Va.
15821	.....	*Slp.	Lily	21	20	55.3	13.7	3.2	1870	Havre de Grace, Md	Baltimore, Md.
140556	J. W. K. H.	Sch.	Lily	142	135	102.5	28.8	8.8	1882	San Francisco, Cal	San Francisco, Cal.
141163	.....	Sch.	Lily	5	5	28.0	10.2	2.5	1884	Cedar Island, N. C	Beaufort, N. C.
140872	.....	Sch.	Lily L	66	63	79.5	21.3	6.5	1887	San Francisco, Cal	San Francisco, Cal.
141388	.....	Sch.	Lily P	9	7	34.0	14.0	3.4	1895	Kinnekeet, N. C	Newbern, N. C.
140100	.....	Sch.	Lily Laurie	10	9	39.0	12.6	3.8	1875	Clearcreek, Tex	Galveston, Tex.

[1] Formerly schooner Louisa McDonald.

MERCHANT **SAILING** VESSELS OF THE UNITED STATES—Continued.

Official No.	Signal letters.	Rig.	Name of vessel.	Gross tonnage.	Net tonnage.	Length.	Breadth.	Depth.	When built.	Where built.	Home port (where permanent document issues).
						Feet.	*Feet.*	*Feet.*			
140635	.....	Sch.	Lily White	55	52	70.8	22.4	5.8	1883	Madisonville, La	Key West, Fla.
141360	.....	Sch.	Lily and Maud	8	7	32.2	10.5	4.8	1894	Ballard, Wash	Seattle, Wash.
140947	.....	Slp.	Lily of the Valley	11	11	50.4	14.2	2.4	1888	Washington, D. C	Washington, D. C.
141030	.....	Sch.	Lily of the Valley	10	9	52.0	15.8	2.7	1889	Tilghmans Island, Md	Baltimore, Md.
140695	.....	Sch.	Limena	10	9	32.7	13.4	3.9	1884	Key West, Fla	Key West, Fla.
15811	.....	Sch.	Lime Point	19	18	49.0	18.0	3.1	1862	San Francisco, Cal	San Francisco, Cal.
140654	.....	Sch.	Lina Cox	24	18	61.0	17.5	5.3	1883	Somerset County, Md	Crisfield, Md.
140972	.....	Sch.	Lina James	13	8	47.6	15.3	4.1	1888	Crisfield, Md	Do.
140564	.....	Sch.	Lina McLaughlin	17	16	58.0	13.0	4.5	1882	Wicomico County, Md	Norfolk, Va.
141146	.....	Sch.	Lina and Elsey	5	5	34.5	12.0	2.5	1891	Crisfield, Md	Crisfield, Md.
140582	J. W. R. D.	Sch.	Linah C. Kaminski	443	421	132.3	33.2	14.4	1882	Bath, Me	New York, N. Y.
140702	.....	Sch.	Lincoln	41	39	54.3	19.3	5.9	1883	Millbridge, Me	Machias, Me.
141327	.....	Sch.	Lincoln	30	29	54.3	16.9	7.2	1894	Seattle, Wash	Seattle, Wash.
141359	K. M. G. N.	*Sch.	Lincoln	855	823	192.2	34.7	16.0	1894	Noank, Conn	Philadelphia, Pa.
141274	.....	Ywl. y	Linda	7	7	28.3	10.3	5.5	1893	Boston, Mass	Boston, Mass.
141367	.....	Slp. y.	Linda	9	8	36.9	14.0	5.5	1888	Benicia, Cal	Seattle, Wash.
141144	.....	Slp.	Linda C	6	6	30.0	11.0	2.0	1885	Melbourne, Fla	St. Augustine, Fla.
140732	.....	Sch.	Linerla	77	73	78.3	21.9	6.0	1884	Manitowoc, Wis	Milwaukee, Wis.
141299	.....	Slp.	Ling	8	8	35.8	11.5	3.9	1893	Jordans Cove, Oreg	Coos Bay, Oreg.
141047	.....	Sch.	Linie B	6	6	42.5	10.5	3.0	1890	North River, N. C	Beaufort, S. C.
141363	.....	Slp.	Linnet	7	7	28.4	10.6	3.2	1894	Chuckatuck, Va	Norfolk, Va.
140375	.....	Slp.	Linnie Norcross	8	8	30.2	13.3	3.1	1879	Bakersville, N. J	Chincoteague, Va.
141376	.....	Cat. y.	Linotte	7	7	35.0	11.5	3.6	1894	Monument Beach, Mass	Hyannis, Mass.
140690	.....	Sch.	Linton	10	9	42.0	11.0	2.8	1884	Key West, Fla	Key West, Fla.
14891	.....	Slp.	Linwood	43	41	51.0	23.4	6.4	1863	Greenpoint, N. Y	New York, N. Y.
15613	.....	Slp.	Linwood	9	8	43.5	13.1	3.5	1869	Smith Point, N. Y	Do.
140790	.....	Sch.	Linwood	8	8	49.0	11.5	3.4	1885	Somerset County, Md	Crisfield, Md.
14692	.....	Sch.	Lion	36	34	54.5	17.7	6.9	1831	Essex, Mass	Ellsworth, Me.
15560	.....	Sch.	Lion	18	17	39.9	12.5	6.7	1836	.....do	Waldoboro, Me.
141263	.....	Slp. y.	Liris	19	18	48.3	13.3	9.0	1889	Brooklyn, N. Y	New York, N. Y.
141488	.....	Slp. y.	Lisa Hall	9	8	34.5	13.9	3.4	1897	Patchogue, N. Y	Patchogue, N. Y.
140176	.....	Slp. y.	Listless	14	14	39.6	14.8	4.7	1875	Greenport, N. Y	New York, N. Y.
141110	.....	Slp.	Little Addie	7	6	32.4	12.7	5.5	1890	Friendship, Me	Gloucester, Mass.
140928	.....	Sch.	Little Annie	17	17	43.9	15.9	4.4	1888	Freeport, Fla	Pensacola, Fla.
140606	.....	Sch.	Little Bay	14	13	47.0	14.4	3.2	1883	Portsmouth, Va	Norfolk, Va.
140961	.....	Sch.	Little Belt	8	7	32.3	11.8	5.5	1888	Bremen, Me	Waldoboro, Me.
140234	.....	Slp.	Little Bessie	9	9	32.0	11.0	5.0	1877	Boston, Mass	Boston, Mass.
140491	.....	Sch.	Little Blanche	7	6	43.0	11.6	3.6	1881	York County, Va	Norfolk, Va.
15805	.....	Slp.	Little Brother	10	9	35.3	13.2	4.9	1873	Charleston, S. C	Charleston, S. C.
141238	.....	Lgr.	Little Brother	6	6	36.0	11.6	3.7	1892	Terrebonne, La	Brashear, La.
141001	.....	Sch.	Little Charley	7	6	33.0	14.0	3.2	1889	Galveston, Tex	Port Lavaca, Tex.
140412	.....	Sch.	Little David	15	14	37.0	14.4	5.0	1880	Cherryfield, Me	Eastport, Me.
15679	.....	Sch.	Little Dick	11	11	36.0	13.4	4.8	1870	Eden, Me	Ellsworth, Me.
141176	.....	Sch.	Little Dora	9	8	37.5	14.6	2.8	1891	Smithpoint, Tex	Galveston, Tex.
15540	.....	Sch.	Little Dorritt	10	10	40.7	13.3	3.9	1868	Hampton, N. H	Tappahannock, Va.
140500	.....	Slp.	Little Edward	7	7	34.4	13.6	3.6	1881	Charleston, S. C	Charleston, S. C.
141104	.....	Slp.	Little Eddie	8	7	27.0	10.3	6.4	1889	Deer Isle, Me	Deer Isle, Me.
140333	.....	Sch.	Little Ella	7	7	40.6	11.2	2.8	1878	Crisfield, Md	Crisfield, Md.
140198	.....	Sch.	Little Elva	6	6	31.0	12.2	4.2	1876	Eagle Island, Me	Portland, Me.
140753	.....	Sch.	Little Emma	7	7	35.5	12.7	2.9	1884	Crisfield, Md	Baltimore, Md.
141042	.....	Sch.	Little Ethel	5	5	35.0	11.2	3.0	1889	Hopewell, Md	Crisfield, Md.
140244	.....	Sch.	Little Fannie	19	18	51.0	15.0	5.2	1877	Bristol, Me	Gloucester, Mass.
140284	.....	Sch.	Little Fred	14	13	43.4	14.6	4.6	1878	Bath, Me	Newport, R. I.
141204*	.....	Slp.	Little Freddie	10	9	36.8	14.1	4.1	1892	Morgans Point, Tex	Galveston, Tex.
141172	.....	Slp.	Little George	11	8	48.0	14.5	4.3	1891	Baltimore, Md	Crisfield, Md.
15806	.....	Sch.	Little Georgy	52	49	81.8	17.7	5.9	1870	Sheboygan, Wis	Milwaukee, Wis.
141509	.....	Sch.	Little Gertie	10	10	50.5	15.6	3.1	1897	Elliotts, Md	Crisfield, Md.
15175	.....	Slp.	Little Giant	9	8	32.0	13.4	3.4	1861	Bridgeton, N. J	Bridgeton, N. J.
141387	.....	Slp.	Little Gladys	7	7	29.0	10.4	6.0	1895	Vinalhaven, Me	North Haven, Me.
141104	.....	Slp.	Little Henry	5	5	36.6	13.7	3.5	1890	Woodsville, S. C	Charleston, S. C.
140027	.....	Sch.	Little Inez	9	9	37.8	12.6	4.9	1874	North Haven, Me	Brooklin, Me.
48518	.....	Sch.	Little Jake	361	346	169.0	29.8	8.9	1875	East Saginaw, Mich	Cleveland, Ohio.
140216	.....	Sch.	Little Jennie	12	11	40.6	13.0	4.5	1877	Bath, Me	Provincetown, Mass.
140825	.....	Sch.	Little Jennie	9	9	54.0	15.6	3.6	1884	Calvert County, Md	Baltimore, Md.
141501	.....	Sch.	Little Jim	12	12	42.0	13.8	2.7	1897	Morehead City, N. C	Beaufort, N. C.
141517	.....	Sch.	Little Joe	9	6	37.0	13.0	3.0	1897	Handsboro, Miss	Shieldsboro, Miss.
15421	.....	Lgr.	Little Kate	7	7	33.5	11.8	3.3	1865	Terrebonne Parish, La	Brashear, La.
14558	.....	Sch.	Little Lizzie	60	57	66.4	19.7	8.3	1858	Essex, Mass	Boston, Mass.
141220	.....	Slp.	Little Lou	5	5	28.5	12.4	3.0	1892	Charleston, S. C	Charleston, S. C.
25944	.....	Sch.	[1]Little Lucy	11	10	35.3	13.0	5.5	1877	Lubec, Me	Eastport, Me.
140557	.....	Sch.	Little Lucy	6	6	39.8	10.7	3.0	1877	Crisfield, Md	Newport News, Va
141474	.....	Slp.	Little Maria	10	8	33.5	14.2	4.3	1897	Charleston, S. C	Charleston, S. C.
15412	.....	Slp.	Little Martha	25	25	55.0	16.6	3.9	1867	New Hamburg, N. Y	Albany, N. Y.
140395	.....	Slp.	Little Mattie	7	6	34.0	10.8	3.2	.....	Bought of United States	Newport News, Va.
140866	.....	Sch.	Little May	10	9	38.0	14.5	4.5	1887	Milford, Del	Seaford, Del.
15488	.....	Sch.	Little Myra	36	24	55.4	18.3	5.7	1860	Glastonbury, Conn	Crisfield, Md.
15563	.....	Sch.	Little Nell	5	5	28.0	9.9	4.4	1866	Rockport, Me	Boothbay, Me.

[1]Formerly schooner Vinnie Small.

MERCHANT **SAILING** VESSELS OF THE UNITED STATES—Continued.

Official No.	Signal letters.	Rig.	Name of vessel.	Gross tonnage.	Net tonnage.	Length.	Breadth.	Depth.	When built.	Where built.	Home port (where permanent document issues).
						Feet.	*Feet.*	*Feet.*			
140224	.....	Sch.	Little Nell	5	5	28.0	11.4	4.2	1877	Tremont, Me	Newport, R. I.
141271	.....	Slp.	Little Nora	5	5	30.5	10.5	4.8	1893	Bristol, Me	Brooklin, Me.
141375	.....	Slp. y.	Little Peter	7	6	35.0	11.5	3.2	1895	Buzzards Bay, Mass	Boston, Mass.
14578	.....	Sch.	Little Sadie	22	21	48.4	14.7	5.5	1866	Bath, Me	Machias, Me.
140814	.....	Sch.	Little Sampson	7	6	32.0	12.6	3.4	1885	Kinnekeet, N. C	Newbern, N. C.
141281	.....	Sch.	Little Sister	6	6	42.3	11.2	2.3	1893	Smyrna, N. C	Beaufort, N. C.
140209	.....	Slp.	Little Tom	8	8	35.0	14.0	3.5	1876	Dorchester, Md	Crisfield, Md.
140912	.....	Slp.	Little Tom	6	6	30.4	11.9	1.9	1887	Ocean City, Md	Cape Charles, Va.
141245	.....	Sch.	Little Will	10	9	47.0	14.3	3.6	1892	Marumpsco, Md	Brunswick, Ga.
140781	.....	Sch.	Little Willie	9	9	42.0	12.2	3.6	1885	Somerset County, Md	Crisfield, Md.
140429	.....	Sch.	Live Oak	10	5	42.9	15.6	3.1	1880	New Orleans, La	Shieldsboro, Miss.
141044	.....	Sch.	Live Oak	6	6	32.6	10.5	2.5	1889	Rockport, Tex	Port Lavaca, Tex.
15830	.....	Sch.	Live Yankee	13	12	40.8	13.9	4.2	1867	Mystic, Conn	Perth Amboy, N. J.
15494	.....	Sch.	Lively Dove	9	9	45.0	13.0	3.5	1838	Somerset County, Md	Crisfield, Md.
140693	.....	Sch.	Livonia	28	27	57.2	17.2	6.1	1884	Salem, Mass	Gloucester, Mass.
141422	.....	Sch.	Liza Jane	17	13	40.8	12.5	4.9	1896	Conway, S. C	Georgetown, S. C.
15170	.....	Sch.	Lizzie	13	13	37.5	15.7	4.8	1865	Waterford, Conn	Dennis, Mass.
15352	.....	Sch.	Lizzie	29	28	47.8	18.5	4.8	1867	Duxbury, Mass	Rockport, Me.
140036	.....	Slp.	Lizzie	15	14	43.2	16.5	4.7	1874	Charleston, S. C	Charleston, S. C.
140307	.....	Slp.	Lizzie	5	5	28.5	11.6	2.8	1873	Babylon, N. Y	Stamford, Conn.
140413	.....	Slp.	Lizzie	8	5	33.2	14.0	3.2	1880	Camden, N. J	Bridgeton, N. J.
140775	.....	Slp.	Lizzie	10	9	43.8	14.9	3.5	1885	Madison, Md	Crisfield, Md.
141049	.....	Slp.	Lizzie	11	10	40.7	10.6	2.6	1890	Smyrna, N. C	Beaufort, N. C.
141094	.....	Slp.	Lizzie	6	6	27.1	12.0	4.5	1890	Key West, Fla	Key West, Fla.
141462	.....	Slp.	Lizzie	6	6	31.7	12.3	3.5	1896	Cedar Bayou, Tex	Galveston, Tex.
141373	.....	Sch.	Lizzie B	31	31	58.5	14.4	5.6	1894	Ballard, Wash	Seattle, Wash.
141399	.....	Slp.	Lizzie B	5	5	26.2	12.4	3.0	1895	Patchogue, N. Y	Patchogue, N. Y.
141464	.....	Slp.	Lizzie B	6	6	40.5	11.0	2.6	1896	Harkers Island, N. C	Newbern, N. C.
141506	.....	Slp.	Lizzie B	7	7	37.3	14.0	3.7	1897	Fairmount, Md	Crisfield, Md.
141516	.....	Slp.	Lizzie B	6	6	36.8	12.9	3.1	1897	Pocomoke City, Md	Do.
141301	.....	Sch.	Lizzie H	18	17	45.0	17.3	3.0	1893	Ryer Island, Cal	San Francisco, Cal.
15849	.....	Sch.	Lizzie J	43	41	60.0	21.2	5.5	1872	Salem, N. J	Camden, N. J.
141034	.....	Slp.	Lizzie K	6	6	27.0	13.3	4.0	1890	Noank, Conn	Stonington, Conn.
141066	.....	Slp. y.	Lizzie L	19	18	44.5	16.0	5.4	1879	Brooklyn, N. Y	New York, N. Y.
140604	.....	Sch.	Lizzie M	16	15	42.4	15.2	4.0	1883	San Francisco, Cal	San Francisco, Cal.
15742	.....	Slp.	Lizzie Anna	10	9	38.4	15.0	3.3	1871	Somerset County, Md	Crisfield, Md.
140843	K. B. P. N.	Sch.	Lizzie Babcock	589	559	145.0	35.0	17.2	1883	Dennisville, N. J	Somers Point, N. J.
15127	.....	Sch.	Lizzie Ballard	28	26	53.5	18.2	5.7	1856	Somerset County, Md	Cape Charles, Va.
15648	.....	Sch.	Lizzie Bell	30	29	53.3	19.5	5.1	1870	....do	Baltimore, Md.
140711	.....	Sch.	Lizzie Bell	44	41	56.0	20.3	5.6	1884	New Gretna, N. J	Tuckerton, N. J.
15255	.....	Sch.	Lizzie Bradley	17	16	43.7	14.8	5.4	1866	Newburyport, Mass	Kennebunk, Me.
15787	.....	Slp.	Lizzie Brown	5	5	31.0	12.2	3.5	1871	Spotwater, Oreg	Port Townsend, Wash.
15859	.....	Sch.	Lizzie Burt	27	18	55.0	18.8	4.5	1872	Dividing Creek, N. J	Crisfield, Md.
15446	J. F. P. V.	Sch.	Lizzie Carr	286	272	114.3	29.7	10.9	1868	Thomaston, Me	Thomaston, Me.
140652	K. B. R. M.	Sch.	Lizzie Chadwick	472	448	155.7	35.3	11.5	1883	....do	Do.
15707	J. K. H. B.	Sch.	Lizzie Cochran	183	174	108.0	27.3	8.8	1870	Brewer, Me	Machias, Me.
140580	J. W. Q. L.	Sch.	Lizzie Colby	150	142	95.9	24.0	9.2	1882	Essex, Mass	Port Townsend, Wash.
15749	.....	Slp.	Lizzie Crocker	10	10	36.0	14.7	3.7	1871	Patchogue, N. Y	New York, N. Y.
140060	.....	Slp.	Lizzie De Hart	8	7	28.0	14.0	3.0	1872	Glencove, N. Y	Perth Amboy, N. J.
15950	.....	Sch.	Lizzie Diverty	27	26	54.5	18.1	4.7	1872	Dennisville, N. J	Bridgeton, N. J.
140521	.....	Slp.	Lizzie Frost	10	9	33.3	13.5	4.4	1882	Kennebunk, Me	Greenport, N. Y.
141329	.....	Cat.	Lizzie Gilmon	5	5	23.0	11.0	3.3	1889	Osterville, Mass	Chatham, Mass.
141062	.....	Sch.	Lizzie Godfrey	77	73	81.5	26.0	5.8	1890	Northport, N. Y	Coldspring, N. Y.
141116	K. J. C. H.	Sch.	Lizzie Griffin	107	71	95.3	24.0	10.0	1891	Essex, Mass	Gloucester, Mass.
140546	.....	Sch.	Lizzie Haas	36	20	59.8	21.5	4.5	1882	Madisonville, La	New Orleans, La.
140638	.....	Sch.	Lizzie Hagan	13	12	41.3	14.1	4.7	1883	Bowdoinham, Me	Portland, Me.
140297	.....	Slp.	Lizzie Harwood	25	23	58.5	17.0	3.0	1877	Bath, Me	Bath, Me.
140971	.....	Sch.	Lizzie Haulman	9	9	42.6	12.2	3.2	1888	Elizabeth City, N. C	Edenton, N. C.
15930	J. N. H. L.	Sch.	Lizzie Heyer	360	342	137.0	31.4	11.3	1873	Thomaston, Me	Thomaston, Me.
140001	.....	Slp.	Lizzie Jane	10	10	36.5	13.3	3.9	1874	Greenback, Va	Chincoteague, Va
15515	.....	Sch.	Lizzie Jones	9	8	38.0	11.0	3.0	1868	Galveston, Tex	Galveston, Tex.
15745	.....	Slp.	Lizzie Lane	19	18	50.2	17.6	4.8	1871	Sayville, N. Y	Crisfield, Md.
15965	J. P. B. R.	Sch.	Lizzie Lane	231	219	115.8	29.8	9.2	1874	Searsport, Me	Searsport, Me.
15338	.....	Sch.	Lizzie Lee	92	87	79.0	23.0	8.0	1868	Trenton, Me	Bucksport, Me.
140283	.....	Sch.	Lizzie Lee	9	9	45.0	11.4	3.2	1878	York County, Va	Newport News, Va.
140809	.....	Slp.	Lizzie Lee	6	6	32.4	13.0	2.9	1885	Baltimore, Md	Do.
140761	.....	Sch.	Lizzie Maud	83	48	81.2	22.9	7.9	1885	Boothbay, Me	Portland, Me.
140172	.....	Sch.	Lizzie May	15	14	43.2	14.2	5.3	1875	Portland, Me	Do.
140445	.....	Slp.	Lizzie May	10	5	36.0	14.5	3.4	1881	Bayshore, N. Y	Bridgeton, N. J.
140774	.....	Sch.	Lizzie May	43	41	57.1	18.6	5.2	1885	Gouldsboro, Me	Mount Desert Ferry, Me.
140786	.....	Sch.	Lizzie May	9	9	49.3	13.3	3.2	1885	Tilghmans Island, Md	Baltimore, Md.
141057	.....	Slp.	Lizzie May	16	15	32.2	14.7	5.3	1875	Harpswell, Me	Newport, R. I.
140950	.....	Sch.	Lizzie Metzner	77	73	81.0	21.8	6.8	1888	Manitowoc, Wis	Milwaukee, Wis.
15569	.....	Slp.	Lizzie Morse	20	19	44.0	17.0	4.8	1869	Waterford, Conn	New London, Conn.
140169	.....	Slp.	Lizzie Myrtle	5	5	28.0	10.0	3.0	1876	Kittery, Me	Machias, Me.
140384	.....	Slp.	Lizzie Pearl	6	5	31.0	11.4	3.7	1879	Somerville, N. Y	New York, N. Y.
15678	.....	Sch.	Lizzie Poor	51	48	69.8	21.0	7.2	1870	Boothbay, Me	Deer Isle, Me.
140749	.....	Sch.	Lizzie Prien	95	91	94.8	30.6	6.4	1884	Parkersburg, Oreg	San Francisco, Cal.

MERCHANT **SAILING** VESSELS OF THE UNITED STATES—Continued.

Official No.	Signal letters.	Rig.	Name of vessel.	Gross tonnage.	Net tonnage.	Length.	Breadth.	Depth.	When built.	Where built.	Home port (where permanent document issues).
						Feet.	*Feet.*	*Feet.*			
15698	.....	Sch.	Lizzie Smith	77	73	78.1	23.1	8.1	1870	Essex, Mass	Provincetown, Mass.
140218	.....	Sch.	Lizzie Theresa	56	53	67.5	25.0	5.6	1876	Vallejo, Cal	San Francisco, Cal.
140576	K. D. V. T.	Sch.	Lizzie Vance	442	383	148.5	36.1	11.3	1887	Port Blakeley, Wash	Eureka, Cal.
140237	.....	Sch.	Lizzie Walworth	9	8	34.0	11.7	4.7	1877	Bristol, Me	Machias, Me.
14589	.....	Sch.	Lizzie Williams	60	57	70.4	20.0	7.0	1859	Newburyport, Mass	St. George, Me.
140133	.....	Sch.	Lizzie A. Law	747	710	196.1	33.9	13.9	1875	Port Huron, Mich	Port Huron, Mich.
140173	.....	Slp.	Lizzie A. Luce	16	15	43.0	17.0	4.8	1876	New London, Conn	Tappahannock, Va.
14734	.....	Sch.	Lizzie A. Tolles	68	65	73.2	23.7	6.1	1863	Norwalk, Conn	Kennebunk, Me.
141221	K. L. J. S.	Sch.	Lizzie A. Williams	188	179	125.0	23.7	7.5	1892	Bethel, Del	Seaford, Del.
141191	.....	Sch.	Lizzie B. Adams	61	58	75.5	20.2	9.4	1892	Essex, Mass	Gloucester, Mass.
140485	J. V. L. S.	Sch.	Lizzie B. Willey	573	522	150.4	34.1	16.6	1881	Thomaston, Me	Thomaston, Me.
140449	.....	Sch.	Lizzie C. Rich	92	87	76.4	24.5	7.3	1881	Brewer, Me	Bangor, Me.
140109	.....	Slp.	Lizzie D. Beasley	36	35	53.0	20.0	5.7	1873	Brooklyn, N. Y	New York, N. Y.
140687	.....	Slp.	Lizzie D. Bell	16	15	38.3	16.0	4.3	1883	City Island, N. Y	Do.
15685	.....	Sch.	Lizzie D. Egerton	34	32	65.5	20.5	5.7	1870	St. Mary County, Md	Crisfield, Md.
15065	H. M. N. G.	Sch.	Lizzie D. Small	190	180	109.3	27.2	8.2	1866	Camden, N. J	New York, N. Y.
141102	K. H. V. F.	Sch.	Lizzie E. Dennison	528	452	141.5	33.0	14.0	1890	East Deering, Me	Portland, Me.
141231	.....	Sch.	Lizzie F. Stowe	17	16	42.5	15.6	4.2	1892	Goose Creek Island, N. C	Newbern, N. C.
141174	K. J. W. P.	Sch.	Lizzie H. Brayton	1,126	979	201.0	40.1	16.2	1891	Bath, Me	Fall River, Mass.
140656	K. B. R. T.	Sch.	Lizzie H. Partrick	471	412	146.5	34.0	14.1	1883	Milford, Del	Philadelphia, Pa.
140854	.....	Sch.	Lizzie J. Call	195	185	110.9	30.4	8.2	1886	Portsmouth, N. H	Portsmouth, N. H.
15310	.....	Sch.	Lizzie J. Clark	48	46	66.5	20.8	6.1	1867	Pembroke, Me	Portland, Me.
140101	.....	Sch.	Lizzie J. Jones	63	60	76.0	21.9	7.9	1875	Gloucester, Mass	New York, N. Y.
140767	.....	Sch.	Lizzie J. Robbins	16	9	45.8	16.4	4.8	1885	Mauricetown, N. J	Bridgeton, N. J.
140822	.....	Sch.	Lizzie J. White	9	7	50.0	12.2	3.0	1884	Woodland, Del	Crisfield, Md.
140631	.....	Sch.	Lizzie M. Center	81	77	79.5	22.2	8.4	1883	Gloucester, Mass	Gloucester, Mass.
140629	K. B. M. D.	Sch.	Lizzie M. Eells	109	103	78.8	22.7	8.8	1883	Camden, Me	Mobile, Ala.
140444	.....	Slp.	Lizzie M. Jones	21	20	44.5	17.6	4.8	1881	Westport, N. Y	New York, N. Y.
15490	.....	Sch.	Lizzie M. Spicer	44	41	67.0	21.0	4.9	1858	Dorchester County, Md	Baltimore, Md.
140990	K. G. H. C.	Sch.	Lizzie M. Stanwood	105	76	87.0	23.6	9.6	1880	Essex, Mass	Gloucester, Mass.
15794	.....	Sch.	Lizzie M. Weaver	33	23	54.6	19.2	5.1	1871	Mauricetown, N. J	Bridgeton, N. J.
16616	.....	Sch.	[1] Lizzie P. Betts	268	255	138.4	25.4	10.7	1856	Toledo, Ohio	Ogdensburg, N. Y.
15212	.....	Sch.	Lizzie R. A	18	17	46.0	18.4	3.5	1863	San Francisco, Cal	San Francisco, Cal.
141455	.....	Slp.	Lizzie S. Fifield	8	8	27.5	10.8	5.9	1896	Friendship, Me	Deer Isle, Me.
140674	K. C. B. P.	Sch.	Lizzie S. James	181	172	106.6	30.0	7.2	1883	Milford, Del	Philadelphia, Pa.
141523	.....	Sch.	Lizzie S. Sorenson	94	89	84.2	20.0	8.0	1898	Ballard, Wash	Seattle, Wash.
15206	.....	Sch.	Lizzie T. Adams	26	25	52.3	17.0	4.8	1860	San Francisco, Cal	San Francisco, Cal.
140332	J. T. D. C.	Sch.	Lizzie V. Hall	195	185	116.0	30.0	8.5	1878	Frederica, Del	Sag Harbor, N. Y.
140513	.....	Slp.	Lizzie V. Lambdin	17	16	46.9	15.8	4.5	1882	Dorchester County, Md	Baltimore, Md.
140349	.....	Sch.	Lizzie W. Hunt	9	9	38.7	12.6	4.6	1879	Saco, Me	Kennebunk, Me.
141068	.....	Sch.	Lizzie Belle W	24	23	46.3	13.2	3.8	1889	San Francisco, Cal	Los Angeles, Cal.
140705	.....	Sch.	Lizzie and Annie	41	39	55.7	18.5	4.5	1884	Gouldsboro, Me	Rockland, Me.
140258	J. S. L. V.	Shp.	Llewellyn J. Morse	1,392	1,271	198.2	36.6	24.2	1877	Brewer, Me	San Francisco, Cal.
141297	.....	Slp.	Lloyd Hudgins	5	5	32.0	9.3	3.0	1893	Norfolk, Va	Norfolk, Va.
15485	.....	Sch.	Lloyd McNeal	23	21	48.5	15.4	5.6	1852	Somerset County, Md	Newport News, Va.
141451	.....	Slp.	Lloyd G. Walker	8	8	39.0	13.2	3.1	1896	Baltimore, Md	Annapolis, Md.
48167	.....	Sch.	Loadstone	32	30	67.0	18.1	4.1	1867	Montguagon, Mich	Detroit, Mich.
141355	.....	Sch.	Lockie	6	6	42.0	10.0	3.2	1894	Pantego, N. C	Newbern, N. C.
141435	.....	Slp.	Lodona	25	24	48.0	14.7	6.0	1896	Port Jefferson, N. Y	New York, N. Y.
14723	H. M. D. W.	Sch.	Loduskia	108	102	86.0	24.2	8.2	1851	Freeport, Me	Ellsworth, Me.
15086	.....	Sch.	Loella	66	63	72.8	22.2	6.5	1849	Bristol, Me	Portsmouth, N. H.
15071	.....	Slp.	Log Cabin	15	14	39.5	15.2	5.5	1841	Cape May, N. J	Camden, N. J.
141170	.....	Cat.	Lois	5	5	25.0	12.4	3.8	1885	Newport, R. I	Newport, R. I.
141287	.....	Sch.	Lois	42	28	72.2	24.4	3.9	1893	Logtown, Miss	Shieldsboro, Miss.
141409	.....	Ywl.	Lois	18	10	39.7	13.9	4.9	1895	Mystic, Conn	Stonington, Conn.
141448	.....	Slp.	Lois V	7	5	38.8	13.1	3.1	1896	St. Peters, Md	Crisfield, Md.
140091	J. Q. W. H.	Sch.	Lois V. Chaples	230	191	125.0	31.0	8.8	1875	Belfast, Me	New York, N. Y.
141143	.....	Sch. y.	Loiterer	9	8	32.7	11.3	4.3	1879	Bath, Me	Do.
15763	.....	Sch.	Loia	9	9	39.0	14.0	3.0	1871	Norfolk, Va	Norfolk, Va.
141447	.....	Slp.	Lola	8	5	40.5	13.4	3.2	1896	Inverness, Md	Crisfield, Md.
141089	.....	Slp.	Lola L	13	12	31.5	14.5	4.0	1890	Northport, N. Y	Albany, N. Y.
140844	.....	Sch.	Lola Taylor	10	9	56.0	16.2	2.3	1886	Westmoreland County, Va	Annapolis, Md.
140804	.....	Slp.	Lola H. Cobb	19	19	43.5	14.7	3.3	1885	Bishopville, Md	Cape Charles, Va.
140983	.....	Sch.	Loma	19	18	48.5	14.2	6.5	1889	San Diego, Cal	San Diego, Cal.
15968	.....	Sch.	Lomie A. Burton	203	193	128.0	25.8	9.6	1873	Chicago, Ill	Milwaukee, Wis.
141479	.....	Slp. y.	Lone Hand	6	6	28.6	11.8	3.9	1891	Providence, R. I	Providence, R. I.
2972	J. R. C. T.	[2] Sch.	[2] *Lone Star*	1,618	1,428	281.0	38.1	20.2	1875	Wilmington, Del	Boston, Mass.
15087	.....	Sch.	Lone Star	45	43	62.4	18.4	6.7	1854	Essex, Mass	Machias, Me.
140305	.....	Sch.	Lone Star	12	12	37.1	14.1	4.2	1878	Key West, Fla	Key West, Fla.
140396	.....	Slp.	Lone Star	5	5	25.0	10.0	3.0	1880	Mystic, Conn	Sag Harbor, N. Y.
140697	.....	Sch.	Lone Star	11	10	33.7	12.3	5.1	1884	Bucksport, Me	Ellsworth, Me.
140942	.....	Slp.	Lone Star	9	8	30.7	12.3	3.9	1888	Brooklyn, N. Y	New York, N. Y.
141036	.....	Sch.	Lone Star	6	6	37.0	9.6	2.8	1889	Chincoteague, Va	Chincoteague, Va.
141397	.....	Sch.	Lone Star	12	12	41.4	13.7	4.5	1895	Wrangel, Alaska	Wrangel, Alaska.
141550	.....	Sch.	Lonesome Girl	8	6	35.3	11.2	4.5	1898	Pensacola, Fla	Pensacola, Fla.
140793	.....	Sch.	Longfellow	10	9	49.6	15.5	2.9	1885	Cambridge, Md	Baltimore, Md.
141025	K. G. N. M.	Sch.	Longfellow	267	228	127.6	30.5	9.1	1889	Bath, Me	Bath, Me.

[1] Formerly schooner Miami Belle.

[2] Formerly steamship Brashear.

MERCHANT **SAILING** VESSELS OF THE UNITED STATES—Continued.

Official No.	Signal letters.	Rig.	Name of vessel.	Gross tonnage.	Net. tonnage	Length.	Breadth.	Depth.	When built.	Where built.	Home port (where permanent document issues).
						Feet.	*Feet.*	*Feet.*			
14058	.....	Sch.	Long Island	36	34	59.0	20.2	4.7	1866	Glenwood, N. Y.	New York, N. Y.
15721	.....	Sch.	Longwood	65	62	64.8	21.6	7.5	1870	Bath, Me	New Bedford, Mass.
14516	.....	Sch.	Lion	82	78	90.0	20.7	7.3	†1864	Purchased from U. S.	Annapolis, Md.
140271	.....	Sch.	Lorbano	17	16	41.5	14.0	4.0	1877	Lake Charles, La	Galveston, Tex.
141407	K.M.L.P.	[1]Sch.	Lorberry	693	613	173.2	35.0	14.2	1895	Noank, Conn	Philadelphia, Pa.
140353	.....	Sch.	Lorelei	10	10	30.0	13.4	6.1	1879	Boston, Mass	Machias, Me.
141484	.....	Slp.	Lorelei	10	9	36.0	7.5	3.3	1897	Greenport, N. Y	Greenport, N. Y.
140750	.....	Sch.	Lorena	16	15	48.0	14.8	3.6	1884	Cove Sound, N. C	Newbern, N. C.
141303	.....	Slp.	Lorena B	8	8	36.6	12.5	3.6	1893	South Norwalk, Conn	Bridgeport, Conn.
15203	.....	Sch.	Lorenz and William	23	21	48.0	18.0	4.0	1866	San Francisco, Cal	San Francisco, Cal.
140921	.....	[1]Cat.	Loretta	5	5	30.5	12.4	3.0	1888	Patchogue, N. Y	Patchogue, N. Y.
141341	.....	Sch.	Loretta	8	8	33.6	13.4	4.1	1894	Bayou Pivogue, La	Brashear, La.
141218	.....	Sch.	Loretto	16	15	44.0	14.8	4.9	1892	Savannah, Ga	Savannah, Ga.
140689	.....	Sch.	Loring B. Haskell	96	67	81.1	22.8	8.8	1884	Essex, Mass	Gloucester, Mass.
140717	K. C. P. W.	Sch.	Loring C. Ballard	660	627	149.6	35.4	18.4	1884	Bath, Me	Bath, Me.
140878	.....	Sch.	Lorna Doone	72	48	75.8	21.2	8.3	1887	Essex, Mass	Gloucester, Mass.
140810	.....	Lgr.	Lorraine	5	5	30.0	10.7	2.6	1885	Grand Caillou, La	Brashear, La.
141135	K. J. M. N.	Slp. y.	Lotawana	25	23	42.3	13.4	7.2	1889	South Boston, Mass.	New York, N. Y.
15547	.....	Sch.	Lottie	30	28	58.6	15.5	5.6	1868	Utsalady, Wash	Port Townsend, Wash.
15762	J. K. W. R.	Sch.	Lottie	216	183	109.8	28.5	8.4	1871	Milford, Del	Philadelphia, Pa.
15919	.....	Slp.	Lottie	7	6	34.8	14.7	2.8	1873	Milford, Conn	Newport News, Va.
140302	.....	Sch.	Lottie	5	5	29.6	10.5	4.5	1878	Deer Isle, Me	Bucksport, Me.
140727	.....	Slp.	Lottie	8	8	34.9	13.4	3.7	1884	Glenwood, N. Y	Coldspring, N. Y.
140979	.....	[1]Sch.	Lottie	42	42	65.5	21.5	4.6	1869	Fish River, Ala	Mobile, Ala.
141028	.....	Sch.	Lottie	9	8	39.7	14.1	3.0	1889	Old River, Tex	Galveston Tex.
141256	.....	Sch.	Lottie	8	8	44.8	12.3	2.8	1893	Smyrna, N. C	Beaufort, N. C.
141294	.....	Slp.	Lottie	13	9	38.0	15.2	3.6	1893	Charleston, S. C	Charleston, S. C.
141340	.....	Sch.	Lottie	19	18	47.0	20.3	4.0	1894	Mary Esther, Fla	Pensacola, Fla.
141362	.....	Sch.	Lottie	7	7	31.0	12.0	3.5	1894	Brunswick, Ga	Brunswick, Ga.
140110	.....	Slp.	Lottie B	11	10	39.6	14.2	4.4	1875	Port Jefferson, N. Y	New York, N. Y.
140729	.....	Slp.	Lottie B	18	17	35.5	15.5	4.4	1884	Mount Sinai, N. Y	Perth Amboy, N. J.
141207	.....	Slp.	Lottie B	5	5	30.7	11.5	2.7	1891	Jamesport, N. Y	Greenport, N. Y.
140792	.....	Sch.	Lottie G	10	9	48.0	12.8	3.5	1885	Somerset County, Md	Baltimore, Md.
140404	.....	Slp.	Lottie K	11	10	44.0	13.4	3.5	1880	New Haven, Conn	New Haven, Conn.
140609	.....	Sch.	Lottie V	11	11	50.0	13.0	3.0	1883	Portsmouth, Va	Norfolk, Va.
14860	H. M. G. K.	Sch.	Lottie Beard	303	288	118.0	29.1	9.2	1866	Fairhaven, Mass	New Bedford, Mass.
141389	.....	Slp.	Lottie Bryant	10	9	31.1	12.2	5.5	1895	Friendship, Me	Waldoboro, Me.
140177	.....	Sch.	Lottie Byrnes	97	92	82.0	22.5	8.5	1876	Essex, Mass	Provincetown, Mass.
140479	J. V. L. N.	Sch.	Lottie Carson	295	244	127.3	32.8	8.8	1881	Port Blakeley, Wash	San Francisco, Cal.
141300	.....	Sch.	Lottie Earl	10	6	51.0	13.0	3.5	1893	Oriole, Md	Crisfield, Md.
14926	.....	Slp.	Lottie Elwood	14	14	40.2	16 3	4.2	1866	Islip, N. Y	Richmond, Va.
141262	K. L. Q. D.	Sch.	Lottie Gardner	117	77	96.2	24.2	10.4	1893	Essex, Mass	Gloucester, Mass.
140324	.....	Sch.	Lottie Marshall	5	5	41.4	10.4	2.6	1876	Crisfield, Md	Crisfield, Md.
48533	.....	[1]Sch.	Lottie Mason	69	65	70.0	19.7	5.9	1880	Charlevoix, Mich	Grand Haven, Mich.
141009	.....	Sch.	Lottie May	6	5	30.0	11.0	3.6	1883	Bristol, Me	New London, Conn.
141038	.....	Sch.	Lottie May	9	8	35.6	11.5	4.8	1878	Belfast, Me	North Haven, Me.
141169	.....	Sch.	Lottie May	10	9	51.0	14.3	3.6	1891	St. Peters, Md	Crisfield, Md.
140266	J. S. N. D.	Bk.	Lottie Moore	880	836	161.0	34.3	20.6	1877	Setauket, N. Y	New York, N. Y.
141124	.....	Slp.	Lottie B. McLain	8	8	26.4	10.9	5.2	1890	Bremen, Me	Deer Isle, Me.
140802	.....	Sch.	Lottie E. Carter	25	23	56.4	18.1	4.5	1885	Alexandria, Va	Washington, D. C.
140226	.....	Sch.	Lottie E. Hopkins	49	47	65.2	19.2	6.8	1877	Boothbay, Me	North Haven, Me.
140738	.....	Sch.	Lottie E. White	42	40	64.9	23.0	5.7	1884	Wicomico County, Md	Baltimore, Md.
13914	.....	Sch.	[1]Lottie L. Nash	27	25	54.8	18.1	5.6	1866	Talbot County, Md	Do.
140621	.....	Sch.	Lottie L. Thomas	24	16	65.6	17.3	4.9	1883	Madison, Md	Annapolis, Md.
141452	.....	Sch.	Lottie M. Leach	30	21	65.2	18.8	5.0	1896	Solomon Island, Md	Baltimore, Md.
141404	K. M. L. D.	Sch.	Lottie R. Russell	304	262	122.8	32.6	9.9	1895	Leesburg, N. J	Bridgeton, N. J.
141056	.....	Sch.	Lottie S. Haskins	58	55	70.5	20.4	8.5	1890	Essex, Mass	Gloucester, Mass.
140509	.....	Sch.	Lottie S. Morton	67	44	73.2	21.4	7.7	1882	....do	Greenport, N. Y.
140107	.....	Sch.	Lottie and Annie	96	91	86.0	26.5	6.6	1875	St. Michaels, Md	New York, N. Y.
14674	.....	Sch.	Lotus	270	241	136.0	28.6	9.0	1867	Depere, Wis	Chicago, Ill.
14957	.....	Slp.	Lotus	49	39	61.0	24.5	6.0	1856	Brooklyn, N. Y	New York, N. Y.
22269	H. Q. S. R.	Sch. y.	[2]Lotus	27	26	56.0	16.9	5.6	1867	Bristol, R. I	Do.
141348	.....	Sch.	Lotus	5	5	26.5	8.5	3.5	1894	Oakland, Cal	San Francisco, Cal.
140679	.....	Sch.	Lou	12	12	38.3	12.2	3.6	1883	San Diego, Cal	San Diego, Cal.
141286	.....	Sch.	Lou	11	11	37.9	12.9	5.0	1893	Portland, Me	Boothbay, Me.
140566	.....	Sch.	Lou Annie	8	8	51.0	11.8	2.9	1882	Dorchester County, Md	Crisfield, Md.
140847	.....	Sch.	Lou Sullivan	10	9	48.2	14.3	3.0	1886	Tilghmans Island, Md	Do.
140160	.....	Sch.	Lou Willis	15	14	42.9	13.8	4.2	1876	Smyrna, N. C	Newbern, N. C.
140886	.....	Sch.	Louella	11	10	32.8	11.0	5.4	1887	Boston, Mass	Providence, R. I.
141073	.....	Slp.	Louie	6	5	31.3	13.3	2.9	1885	Amityville, N. Y	Greenport, N. Y.
140925	.....	Slp.	Louie Maud	8	8	25.2	12.6	3.6	1888	Noank, Conn	Stonington, Conn.
15058	.....	Slp.	Louie A. Kelly	8	7	39.8	14.2	3.4	1870	Crisfield, Md	Crisfield, Md.
141149	.....	Cat.	Louie S. Allen	8	7	29.0	13.8	3.7	1891	Port Republic, N. J	Somers Point, N. J.
140949	K. F. H. L.	Sch.	Louis	831	819	193.8	36.0	18.0	1888	North Bend, Oreg	San Francisco, Cal.
15516	.....	Sch.	Louis Dolson	14	14	42.0	16.0	3.0	1867	Morgans Point, Tex	Galveston, Tex.
141232	.....	Sch.	Louis Felber	18	12	59.6	16.0	4.4	1892	Oriole, Md	Crisfield, Md.
15341	J. C. T. S.	Shp.	Louis Walsh	1,556	1,433	187.4	40.0	17.1	1861	Belfast, Me	San Francisco, Cal.

[1] Formerly schooner Isaac N. Smith.

[2] Formerly sloop-yacht Sadie.

† Rebuilt, 1864.

MERCHANT **SAILING** VESSELS OF THE UNITED STATES—Continued.

Official No.	Signal letters.	Rig.	Name of vessel.	Gross tonnage.	Net tonnage.	Length.	Breadth	Depth.	When built.	Where built.	Home port (where permanent document issues).
						Feet.	*Feet.*	*Feet.*			
15468	.....	Sch.	Louis C. H. Finney	14	9	37.4	16.0	2.6	1851	Accomac County, Va	Onancock, Va.
140423	.....	Sch.	Louis C. H. Finney	7	7	37.4	11.5	2.4	1880	Onancock, Va	Cape Charles, Va.
140221	.....	Sch.	Louis and Rosie	77	48	78.9	22.7	7.7	1877	Bath, Me	Boothbay, Me.
15579	.....	Sch.	Louisa	11	10	41.0	14.8	3.5	1869	Newbern, N. C	Newbern, N. C.
15631	.....	Slp.	Louisa	8	8	37.0	13.0	3.0	1862	New York, N. Y	Norfolk, Va.
15691	.....	Sch.	Louisa	17	16	38.8	15.1	4.4	1870	Key West, Fla	Key West, Fla.
15735	.....	Sch.	Louisa	12	11	40.0	15.0	4.5	1871	Brooklyn, N. Y	New London, Conn.
15842	.....	Sch.	Louisa	6	5	31.6	10.6	2.7	1872	Smyrna, N. C	Newbern, N. C.
15858	.....	Slp.	Louisa	5	5	28.6	11.6	2.8	1872	Greenwich, Conn	Bridgeport, Conn.
140070	.....	Sch.	Louisa	9	9	41.0	13.4	3.8	1874	Galveston, Tex	Port Lavaca, Tex.
140239	.....	Slp.	Louisa	7	7	31.0	12.3	3.4	1876	Rye, N. Y	Coldspring, N. Y.
140567	.....	Slp.	Louisa	31	29	54.6	19.0	5.4	1882	Madison, Md	Annapolis, Md.
140833	.....	Slp.	Louisa	6	6	32.0	12.4	3.4	1886	Goat Island, S. C	Charleston, S. C.
140839	.....	Slp.	Louisa	9	8	34.0	11.6	4.0	1886	Charleston, S. C	Do.
140889	.....	Sch.	Louisa	6	6	33.0	11.5	3.0	1887	Mosspoint, Miss	Rockport, Tex.
141023	.....	Slp.	Louisa	8	7	34.4	11.9	3.3	1888	Deboy, Ga	Savannah, Ga.
141480	.....	Slp.	Louisa	6	5	28.5	13.0	2.9	1893	Patchogue, N. Y	Patchogue, N. Y.
140779	.....	Sch.	Louisa A	11	11	43.4	13.8	3.8	1885	Thunderbolt, Ga	Savannah, Ga.
141103	.....	Sch.	Louisa C	6	6	28.6	13.1	2.8	1890	Biloxi, Miss	Shieldsboro, Miss.
140400	.....	Slp.	Louisa H	11	11	35.2	14.3	4.0	1880	Port Jefferson, N. Y	New York, N. Y.
141278	.....	Sch.	Louisa H	17	12	45.1	16.9	4.4	1893	Bayou Talla, Miss	Shieldsboro, Miss.
141145	.....	Slp.	Louisa M	6	6	28.8	9.7	5.6	1891	Bremen, Me	Machias, Me.
140818	.....	Slp.	Louisa R	7	6	32.0	12.3	3.0	1886	Patchogue, N. Y	Patchogue, N. Y.
141252	.....	Slp.	Louisa R	7	7	35.0	12.9	3.9	1892	Cedar Bayou, Tex	Galveston, Tex.
15607	.....	Sch.	Louisa Francis	94	90	72.0	21.9	5.8	1866	Carteret County, N. C	Portland, Me.
140545	.....	Sch.	Louisa Polleys	72	69	76.2	22.2	7.6	1882	Essex, Mass	Gloucester, Mass.
15139	.....	Slp.	Louisa Wallace	12	11	36.5	15.6	3.5	1865	Hoboken, N. J	Perth Amboy, N. J.
15890	.....	Sch.	Louisa Watters	67	64	76.9	24.2	6.1	1872	Dorchester County, Md	Baltimore, Md.
15543	.....	Slp.	Louisa A. Tate	15	14	37.5	17.0	4.0	1869	Noank, Conn	Stonington, Conn.
140748	.....	Sch.	Louisa B. Robinson	30	28	54.0	18.8	5.8	1884	Barnegat, N. J	Greenport, N. Y.
140776	.....	Slp.	Louisa J. Evans	6	6	30.2	12.0	3.6	1885	Bayville, N. Y	Coldspring, N. Y.
15105	.....	Slp.	Louise	11	11	30.0	14.2	3.9	.....	.....	Greenport, N. Y.
15688	.....	Sch.	Louise	24	23	51.5	20.2	3.8	1870	Kings Ranch, Cal	San Francisco, Cal.
15913	.....	Sch.	Louise	9	8	42.2	16.3	2.0	1870	Fowl River, Ala	Mobile, Ala.
15973	.....	Sch.	Louise	45	43	68.5	23.0	4.8	1874	Nyack, N. Y	New York, N. Y.
140326	.....	Slp.	Louise	8	8	29.2	12.2	4.0	1878	Westerly, R. I	Sag Harbor, N. Y.
140460	.....	Sch.	Louise	47	45	66.4	20.2	6.4	1881	Wilmington, N. C	Port Jefferson, N. Y.
140617	.....	Slp.	Louise	7	7	28.7	12.8	3.5	1883	Jersey City, N. J	New York, N. Y.
140707	.....	Sch.	Louise	22	16	58.6	17.4	5.0	1884	Pocomoke City, Md	Crisfield, Md.
140962	.....	Sch.	Louise	6	5	36.5	11.4	2.9	1888	Crisfield, Md	Tappahannock, Va.
141201	K. L. G. D.	Sch.	Louise	345	328	150.0	35.0	10.0	1892	Fairhaven, Cal	San Francisco, Cal.
141279	.....	Slp.	Louise	6	6	30.8	12.8	3.2	1893	Bayport, N. Y	Greenport, N. Y.
141425	.....	Sch.	Louise	8	8	36.5	12.0	3.4	1896	Astoria, Oreg	Astoria, Oreg.
141456	.....	Cat. y.	Louise	8	8	27.0	12.4	3.5	1895	Osterville, Mass	New York, N. Y.
141508	K. N. D. V.	Slp. y.	Louise	6	6	27.7	11.4	3.8	1897	Mariner Harbor, N. Y	Do.
140575	J. W. P. G.	Bkn.	Louise Adelaide	672	564	154.9	34.2	12.6	1883	Yarmouth, Me	Portland, Me.
140157	.....	Slp.	Louise Doelger	5	5	33.0	13.0	3.3	1876	Babylon, N. Y	Patchogue, N. Y.
140805	K. D. G. L.	Sch.	Louise Hastings	123	117	88.9	26.3	7.7	1885	Brewer, Me	Key West, Fla.
140859	.....	Slp.	Louise Morehead	5	5	39.0	10.3	2.3	1886	Morehead City, N. C	Beaufort, N. C.
140934	.....	Sch.	Louise Munro	8	8	37.5	11.0	3.3	1887	Sebewaing, Mich	Grand Haven, Mich.
141457	.....	Sch.	Louise Travers	32	25	70.0	19.5	5.7	1896	Solomon Island, Md	Crisfield, Md.
140867	.....	Sch.	Louise F. Harper	62	62	80.1	22.5	9.2	1887	Harkers Island, N. C	Mobile, Ala.
140984	K. G. F. J.	Sch.	Louise J. Kenney	163	155	96.8	25.4	11.2	1889	Essex, Mass	Seattle, Wash.
141086	.....	Sch.	Louise M. Willard	10	9	50.5	13.3	3.5	1890	St. Peters, Md	Baltimore, Md.
15941	J. N. M. T.	Bk.	Louisiana	1,436	1,343	202.4	40.0	24.4	1873	Bath, Me	San Francisco, Cal.
141173	.....	Lgr.	Louisiana	6	5	31.3	10.3	3.0	1890	Lockport, La	Brashear, La.
15719	.....	Sch.	Louisiana State	22	15	50.8	18.5	3.8	1870	Bonfouca, La	New Orleans, La.
140150	.....	Sch.	Loulie S. Lowe	47	36	67.5	22.0	5.3	1875	Talbot County, Md	Baltimore, Md.
141248	.....	Ywl. y.	Lounger	16	15	35.0	14.2	4.2	1892	Brooklyn, N. Y	New York, N. Y.
15812	.....	Sch.	Love D. Cobb	23	21	45.0	16.5	4.2	1871	Cape Hatteras, N. C	Newbern, N. C.
140565	.....	Sch.	Lovenia North	21	14	57.6	16.0	4.5	1882	Dorchester County, Md	Baltimore, Md.
15487	.....	Sch.	Lowpinda	20	19	43.0	16.0	5.6	1860	Somerset County, Md	Tappahannock, Va.
141276	.....	Sch. y.	Loyal	47	44	68.1	19.2	7.6	1893	Brooklyn, N. Y	Boston, Mass.
141346	.....	Sch.	Loyal	27	26	54.9	15.8	5.8	1894	Seattle, Wash	Seattle, Wash.
141493	.....	Slp. y.	Loyalty	9	9	34.3	12.6	4.0	1894	Portland, Me	New York, N. Y.
141342	.....	Sch.	Lucanna	5	5	35.0	11.3	3.3	1894	Cedar Bush Creek, Va	Newport News, Va.
141405	.....	†Sch. y.	Lucero	59	21	92.0	16.2	8.5	1895	Seattle, Wash	San Francisco, Cal
15901	.....	Slp.	Lucia	5	5	27.0	11.8	3.2	1873	Darien, Conn	Bridgeport, Conn.
141456	.....	Slp.	Lucia	17	13	36.6	14.1	4.5	1896	Sullivans Island, S. C	Charleston, S. C.
140498	J. V. Q. L.	Sch.	Lucia Porter	332	284	130.1	31.7	10.4	1881	Belfast, Me	Belfast, Me.
140097	.....	Sch.	Lucia A. Simpson	227	215	127.0	28.0	8.7	1875	Manitowoc, Wis	Grand Haven, Mich.
15704	.....	Slp.	Lucie	13	12	40.6	14.5	3.6	1869	Baltimore, Md	Norfolk, Va.
141117	.....	Sch.	Lucie	10	10	45.1	11.7	3.5	1891	Brunswick County, N. C	Wilmington, N. C.
140069	J. Q. S. B.	Sch.	Lucie Wheatley	189	180	113.8	29.5	8.2	1875	Frederica, Del	New York, N. Y.
140031	J. Q. L. W.	Shp.	Lucile	1,402	1,297	200.2	40.0	23.9	1874	Freeport, Me	San Francisco, Cal.
140615	.....	Cat.	Lucile	5	5	27.0	12.2	3.5	1883	Hyannis, Mass	Nantucket, Mass.
140245	.....	Slp.	Lucille	8	8	34.0	13.3	3.0	1877	Bayshore, N. Y	New York, N. Y.

† Auxiliary gasoline engine.

MERCHANT **SAILING** VESSELS OF THE UNITED STATES—Continued.

Official No.	Signal letters.	Rig.	Name of vessel.	Gross tonnage.	Net tonnage.	Length.	Breadth.	Depth.	When built.	Where built.	Home port (where permanent document issues).
						Feet.	*Feet.*	*Feet.*			
141032	K. H. B. C.	Sch.	Lucille	104	71	87.8	23.9	9.7	1890	Essex, Mass	Gloucester, Mass.
15622	.....	Slp.	Lucille Western	12	11	40.4	15.0	4.0	1869	Baltimore, Md	Annapolis, Md.
14703	.....	Sch.	Lucinda	25	23	48.0	15.3	6.5	1851	Bristol, Me	Deer Isle, Me.
140929	.....	Sch.	Lucinda	27	26	48.0	15.8	5.6	1888	Sandbeach, Mich	Detroit, Mich.
15594	.....	*Sch.	Lucinda Lozen	35	33	58.6	16.7	5.0	1869	New Baltimore, Mich	Cleveland, Ohio.
141152	K. J. R. G.	Sch.	Lucinda Sutton	1,486	1,330	225.0	40.9	18.6	1891	Westhaven, Conn	New Haven, Conn.
15982	.....	Slp.	Lucius and Bessie	27	26	47.9	17.4	4.9	1874	Quinton, N. J	Bridgeton, N. J.
14567	.....	Sch.	Lucknow	56	53	66.2	19.8	7.4	1854	Essex, Mass	Machias, Me.
141465	.....	Sch.	Lucky	8	8	39.0	13.8	3.3	1897	Texas City, Tex	Galveston, Tex.
15771	.....	Sch.	Lucretia	17	12	50.0	15.3	4.0	1871	Ocracoke, N. C	Newbern, N. C.
141380	.....	Sch.	Lucretia Grant	9	8	35.0	12.3	3.4	1895	Brunswick, Ga	Brunswick, Ga.
15046	H. M. L. Q.	Sch.	Lucy	135	110	87.5	27.9	9.0	1864	Eastport, Me	Calais, Me.
15860	.....	Sch.	Lucy	14	9	49.8	15.4	4.5	1872	Marcushook, Pa	Bridgeton, N. J.
140182	.....	Slp.	Lucy	16	15	47.0	14.9	2.7	1876	Perth Amboy, N. J	Tuckerton, N. J.
140214	.....	Slp.	Lucy	7	7	29.4	8.5	3.0	.....	Bought of United States	Newport News, Va.
140628	.....	Slp.	Lucy	11	11	52.2	12.5	5.2	1883	Gloucester, Mass	Gloucester, Mass.
141112	K. J. B. H.	Sch.	Lucy	309	294	142.0	34.0	9.0	1890	Fairhaven, Ca	San Francisco, Cal.
141177	.....	Slp.	Lucy	8	8	33.5	13.6	4.0	1891	Wilmington Island, Ga	Savannah, Ga.
141485	.....	Slp. y.	Lucy B	12	12	44.4	11.9	5.2	1896	St. Joseph, Mich	Trenton, N. J.
140261	.....	Slp.	Lucy D	10	9	38.0	13.2	3.1	1877	Sayville, N. Y	Patchogue, N. Y.
140179	.....	Sch.	Lucy E	26	25	54.3	16.1	5.7	1876	Essex, Mass	Gloucester, Mass.
141202	.....	Sch.	Lucy H	41	39	52.9	22.0	6 5	1892	Freeport, Fla	Pensacola, Fla.
141510	.....	Slp.	Lucy V	12	12	44.0	15.1	3.9	1897	Wittman, Md	Baltimore, Md.
15088	.....	Sch.	Lucy Amelia	31	30	52.5	15.4	6.5	1840	Essex, Mass	Eastport, Me.
15730	.....	Slp.	Lucy Bell	21	20	50.2	16.8	4.4	1871	Bayport, N. Y	Patchogue, N. Y.
140956	.....	Sch.	Lucy Belle	91	86	79.3	24.5	6.5	1888	Columbia Falls, Me	Mount Desert Ferry, Me.
14781	.....	Sch.	Lucy Devlin	46	44	70.5	20.4	6.3	1865	Salisbury, Mass	Marblehead, Mass.
14759	.....	Sch.	Lucy Elizabeth	40	38	55.6	19.9	6.6	1851	Branford, Conn	Castine, Me.
15805	.....	Sch.	Lucy Graham	61	58	74.0	19.0	6.0	1867	Sturgeon Bay, Wis	Milwaukee, Wis.
140562	.....	*Sch.	Lucy Gurney	62	59	79.2	23.5	5.2	1882	South Rondout, N. Y	Albany, N. Y.
15617	J. H. B. M.	Sch.	Lucy Hammond	152	126	96.5	26.3	8.4	1869	East Machias, Me	Machias, Me.
15472	.....	Slp.	Lucy Hopkins	9	5	35.0	14.0	4.0	1868	Philadelphia, Pa	Bridgeton, N. J.
140969	K. G. B. P.	Sch.	Lucy May	104	98	84.8	25.4	6.5	1888	Cherryfield, Me	Machias, Me.
141206	.....	Slp.	Lucy May	5	5	26.3	9.6	5.0	1892	Bremen, Me	Deer Isle, Me.
15231	.....	Sch.	Lucy Morgan	15	15	43.2	15.6	4.6	1865	Groton, Conn	Perth Amboy, N. J.
141156	.....	Sch.	Lucy Ray	9	9	41.7	13.5	3.5	1891	Bells Island, N. C	Edenton, N. C.
141098	.....	Sch.	Lucy Thomas	10	9	48.0	12.7	3.7	1890	Crisfield, Md	Crisfield, Md.
15182	.....	Slp.	Lucy Turner	16	10	43.3	15.4	4.6	1867	New York, N. Y	Bridgeton, N. J.
140744	.....	Sch.	Lucy Walker	9	8	46.5	13.0	3.2	1884	Somerset County, Md	Baltimore, Md.
140535	J. W. D. F.	Sch.	Lucy A. Davis	620	536	148.5	34.2	12.6	1882	Yarmouth, Me	Portland, Me.
15897	.....	Sch.	Lucy A. Lane	16	15	42.6	15.4	3.7	1873	Oceanport, N. J	Stamford, Conn.
15497	.....	Slp.	Lucy A. Terry	7	6	33.4	12.4	2.2	1867	Crisfield, Md	Crisfield, Md.
141119	.....	Sch.	Lucy B. Winsor	12	12	42.0	14.1	5.0	1890	Essex, Mass	Plymouth, Mass.
140553	J. W. H. D.	Sch.	Lucy E. Friend	470	447	147.0	34.5	12.6	1882	Newburyport, Mass	Gloucester, Mass.
140514	.....	Slp.	Lucy E. Smith	9	9	29.1	12.6	4.2	1882	Noank, Conn	Stonington, Conn.
15109	.....	Slp.	Lucy E. Wilcox	15	15	43.0	15.8	4.5	1864	Groton, Conn	New London, Conn.
140899	K. D. V. J.	Sch.	Lucy H. Russell	1,166	1,080	194.3	39.9	18.0	1887	Bath, Me	Port Jefferson, N. Y.
15467	.....	Sch.	Lucy J. Stewart	27	25	51.6	19.0	5.8	1869	Somerset County, Md	Tappahannock, Va.
14705	.....	Sch.	Lucy J. Warren	59	56	73.0	21.0	7.3	1856	Gloucester, Mass	Portland, Me.
141097	.....	Slp.	Lucy M. Rea	8	7	28.6	10.4	5.4	1890	Bremen, Me	Brooklin, Me.
140683	.....	Sch.	Lucy R. Waring	8	7	40.0	10.0	3.3	1884	Lancaster County, Va	Norfolk, Va.
15600	.....	Sch.	Lucy S. Babcock	45	43	71.0	23.0	4.0	1869	Milford, Del	New York, N. Y.
140518	.....	Sch.	Lucy V. Fletcher	30	29	57.1	18.1	5.4	1882	Solomons Island, Md	Baltimore, Md.
140708	.....	Sch.	Lucy W. Dyer	82	78	82.8	22.6	7.9	1884	Bath, Me	Portland, Me.
15612	J. G. W. H.	Bg.	Lucy W. Snow	315	299	112.8	26.7	14.0	1869	Rockland, Me	Boston, Mass.
141322	.....	Sch.	Lucy and Elsie	60	57	76.4	20.2	8.5	1894	Essex, Mass	New York, N. Y.
140747	.....	Sch.	Lucy and Willie	17	9	48.0	17.0	4.3	1884	Leesburg, N. J	Bridgeton, N. J.
141024	.....	*Slp.	Lucylena	21	20	53.0	15.2	2.4	1889	Washington, D. C	Washington, D. C.
140953	.....	Sch.	Ludwick	33	31	56.6	16.8	4.0	1888	Astoria, Oreg	Astoria, Oreg.
27005	J. K. B. V.	*Sch.	[1] Ludwig	783	740	150.0	33.4	22.4	1870	Bath, Me	Pensacola, Fla.
141546	.....	Sch.	Lue	9	9	32.0	11.3	4.6	1898	Marietta, Wash	Port Townsend, Wash.
140954	.....	Slp.	Lue Ockers	6	6	31.8	13.2	3.3	1888	Patchogue, N. Y	Patchogue, N. Y.
141538	.....	Sch.	Luella	6	6	27.7	8.4	3.2	1892	Newport, Cal	Los Angeles, Cal.
141391	.....	Slp. y.	Luella C	8	6	23.1	12.4	6.6	1895	Haverhill, Mass	Newburyport, Mass.
140684	.....	Sch.	Luella Nickerson	26	25	48.4	18.0	4.9	1884	Port Jefferson, N. Y	Barnstable, Mass.
14786	H. M. F. Q.	Sch.	Lugano	174	165	104.5	28.1	9.0	1867	East Machias, Me	New York, N. Y.
140630	K. B. M. F.	Sch.	Luis G. Rabel	582	525	152.4	33.5	12.8	1883	East Deering, Me	Portland, Me.
141161	.....	Sch.	Luisa D	98	94	87.0	24.3	7.2	1891	Sausalito, Cal	Nogales, Ariz.
15709	.....	Slp.	Lula	8	7	30.5	12.7	3.0	1870	Charleston, S. C	Charleston, S. C.
140334	.....	Sch.	Lula	6	5	43.3	11.0	2.7	1878	Crisfield, Md	Crisfield, Md.
140547	.....	Sch.	Lula	60	57	64.9	21.5	5.8	1882	Millbridge, Me	Machias, Me.
140803	.....	Slp.	Lula	13	12	33.2	16.0	3.6	1885	Fowl River, Ala	Mobile, Ala.
140905	.....	Slp.	Lula	7	7	37.0	14.3	3.6	1880	Charleston, S. C	Charleston, S. C.
141511	.....	Slp.	Lula	7	7	40.0	11.2	2.7	1897	Beaufort, N. C	Beaufort, N. C.
141352	.....	Lgr.	Lula D	6	6	35.6	11.8	3.1	1894	Little Caillou, La	Brashear, La.
140716	.....	Sch.	Lula Francis	16	15	41.6	16.2	4.6	1884	Choctawhatchee, Fla	Tampa, Fla.

[1] Formerly { *a* bark Xenia. *b* Norwegian bark Johann Ludwig.

MERCHANT **SAILING** VESSELS OF THE UNITED STATES—Continued.

Official No.	Signal letters.	Rig.	Name of vessel.	Gross tonnage.	Net tonnage.	Length.	Breadth.	Depth.	When built.	Where built.	Home port (where permanent document issues).
						Feet.	*Feet.*	*Feet.*			
140369	.....	Sch.	Lula McGrath	10	7	39.4	14.0	3.4	1879	Pocomoke City, Md	Crisfield, Md.
140789	.....	Sch.	Lula Rea	9	9	55.0	14.1	2.9	1885	Cambridge, Md	Do.
140653	.....	Slp.	Lula Scott	7	7	36.5	10.6	2.2	1883	Georges Island, Md	Chincoteague, Va.
140647	.....	Sch.	Lula Whiting	23	22	57.0	16.8	3.7	1883	Sandbeach, Mich	Port Huron, Mich.
140068	.....	Slp.	Lula A. Covington	7	6	34.4	13.3	3.0	1871	Sandyhill, Md	Norfolk, Va.
141258	.....	Slp.	Lula and Bertha	11	7	36.5	14.4	4.5	1893	Dividing Creek, N. J	Bridgeton, N. J.
141226	.....	Sch.	Lula and Sadie	20	12	60.0	17.0	4.5	1892	Solomons Island, Md	Annapolis, Md.
141080	.....	Sch.	Lulie	8	7	34.0	13.3	3.6	1890	Biloxi, Miss	Shieldsboro, Miss.
141185	K. L. C. T.	Sch.	Lulie L. Pollard	541	471	149.6	35.2	12.4	1891	Milton, Del	Philadelphia, Pa.
140414	.....	Sch.	Lulo	9	8	33.1	12.5	4.8	1880	New Shoreham, R. I	Newport, R. I.
15728	.....	Slp. y.	Lulu	24	23	49.0	18.0	5.0	1871	Greenport, N. Y	Philadelphia, Pa.
15912	.....	Slp.	Lulu	10	9	36.0	14.0	3.5	1873	Glenwood, N. Y	Bridgeport, Conn.
141289	.....	Sch.	Lulu	6	6	31.6	10.9	2.7	1892	Anglesea, N. J	Bridgeton, N. J.
141308	.....	Slp.	Lulu	10	9	33.0	12.5	5.9	1887	Rockland, Me	Mount Desert Ferry, Me.
141010	.....	Slp.	Lulu Bell	5	5	28.5	11.3	3.1	1889	Greenport, N. Y	Greenport, N. Y.
141381	.....	Sch.	Lulu Guy	14	13	41.0	13.3	4.6	1895	Benona, Mich	Grand Haven, Mich.
21739	.....	Sch.	[1]Lulu M. Quillin	129	122	106.0	19.1	8.6	1863	Hamburg, Pa	Seaford, Del.
141410	.....	Sch.	Lulu W. Eppes	81	70	61.8	23.7	6.7	1895	Ellsworth, Me	Ellsworth, Me.
141437	.....	Slp.	Luly	10	8	41.5	10.5	3.0	1896	Timberneck Creek, Va	Newport News, Va.
15320	.....	Slp.	Luna	21	12	42.0	18.0	5.2	1867	Deep River, Conn	Cape Charles, Va.
141423	.....	Cat.	Luna	5	5	23.3	11.0	3.5	1896	Osterville, Mass	Chatham, Mass.
15896	J. M. B. D.	Sch.	Lunet	172	163	103.0	28.0	8.0	1872	Calais, Me	Bangor, Me.
141481	.....	Sch.	Lunette	16	13	42.2	15.2	6.0	1897	Lubec, Me	Lubec, Me.
15761	.....	Slp.	Luona	9	8	35.5	12.4	3.5	1871	New York, N. Y	Perth Amboy, N. J.
140202	.....	Sch.	Lupton	8	8	35.9	12.5	3.2	1876	Hog Island, N. C	Edenton, N. C.
141234	.....	Sch.	Luray	19	18	59.5	16.3	4.5	1892	Oriole, Md	Cape Charles, Va.
141347	.....	Ctr.	Luretta	5	5	27.5	10.1	3.4	1890	Bordentown, N. J	Camden, N. J.
140360	.....	Slp.	Lurline	5	5	30.3	12.8	3.0	1878	Hoboken, N. J	Norfolk, Va.
140605	.....	Sch.	Lurline	49	47	75.0	21.2	6.9	1883	San Francisco, Cal	San Francisco, Cal.
140884	K. D. S. N.	Bgn.	Lurline	358	336	135.0	34.0	13.0	1887	Benicia, Cal	Do.
141197	.....	Sch.	Luther Bateman	34	21	56.4	19.3	5.7	1891	Bridgeton, N. J	Bridgeton, N. J.
15683	.....	Sch.	Luther Eldridge	15	14	39.0	16.5	4.5	1870	Greenport, N. Y	Chatham, Mass.
141167	.....	Sch.	Luther Hornsby	16	9	57.0	15.2	4.3	1891	St. Peters, Md	Crisfield, Md.
140691	K. C. J. W.	Sch.	Luther T. Garretson	572	491	146.0	34.6	15.6	1884	Millville, N. J	Baltimore, Md.
14523	.....	Sch.	Luther T. Harding	24	17	52.8	17.7	5.6	1853	Somerset County, Md	Do.
141379	.....	Sch.	Luvenia Richard	13	11	46.0	15.0	3.2	1895	Mitchell Creek, N. C	Newbern, N. C.
140450	J. V. F. H.	Shp.	Luzon	1,390	1,339	205.8	40.2	24.0	1881	Boston, Mass	New York, N. Y.
14649	.....	Sch.	Lycenia	28	27	49.5	19.3	4.8	1850	Westfield, N. Y	Machias, Me.
14535	.....	Slp.	Lydia	9	8	33.9	12.9	3.9	1857	Bridgeton, N. J	Baltimore, Md.
14856	H. M. G. D.	Bk.	Lydia	329	313	104.0	27.0	18.0	1840	Rochester, Mass	San Francisco, Cal.
100291	K. J. T. D.	Sch. y.	[2]Lydia	25	25	45.4	15.6	5.3	1880	Brooklyn, N. Y	New York, N. Y.
140056	.....	Sch.	Lydia	83	79	80.0	20.9	6.8	1874	Manitowoc, Wis	Milwaukee, Wis.
140387	.....	Sch.	Lydia	8	8	35.5	13.5	2.8	1879	Clearcreek, Tex	Galveston, Tex.
140986	.....	Sch.	Lydia	39	37	62.6	20.0	7.0	1889	Benicia, Cal	Kadiak, Alaska.
141034	.....	Slp. y.	Lydia	7	7	29.7	11.4	4.0	1889	Atlantic City, N. J	Providence, R. I.
140319	.....	Sch.	Lydia B	14	8	39.5	14.9	4.6	1878	Allowaystown, N. J	Bridgeton, N. J.
140737	.....	Sch.	Lydia Beauchamp	7	6	47.0	12.3	3.4	1884	Somerset County, Md	Newport News, Va.
140357	.....	Sch.	Lydia Grant	26	24	47.6	17.0	5.2	1879	Kennebunk, Me	Portland, Me.
140723	.....	Slp.	Lydia Jefferson	9	8	37.9	14.4	3.3	1884	Cambridge, Md	Baltimore, Md.
140138	J. R. H. M.	Sch.	Lydia Middleton	197	187	120.0	33.3	9.9	1875	Barnegat, N. J	Perth Amboy, N. J.
140377	.....	Slp.	Lydia Van Name	12	11	38.7	16.4	4.4	1879	Tottenville, N. Y	New York, N. Y.
15461	.....	Sch.	Lydia A. Clayville	9	9	43.5	15.2	3.3	1862	Chincoteague, Va	Tappahannock, Va.
15744	.....	Sch.	Lydia A. Harvey	52	50	66.8	20.7	7.1	1871	Boothbay, Me	Boston, Mass.
140165	.....	Sch.	Lydia A. Willis	18	17	49.7	15.8	4.9	1876	Beaufort, N. C	Newbern, N. C.
15040	H. M. L. K.	Sch.	Lydia B. Cowperthwaite	367	348	120.0	31.0	6.0	1856	Forked River, N. J	Port Jefferson, N. Y.
10206	.....	Sch.	[3]Lydia E. Raesser	131	125	106.5	22.7	7.9	1847	Cleveland, Ohio	Milwaukee, Wis.
140084	J. Q. T. N.	Sch.	Lydia H. Roper	321	305	146.0	34.0	10.5	1875	Norfolk County, Va	Norfolk, Va.
141016	K. G. M. Q.	Sch.	Lydia M. Deering	1,224	1,063	204.7	41.1	21.1	1889	Bath, Me	Bath, Me.
140880	.....	Slp.	Lydia M. Post	20	19	43.8	17.6	4.2	1887	Keyport, N. J	Perth Amboy, N. J.
140539	.....	Sch.	Lydia M. Webster	47	45	58.5	21.2	6.1	1882	Castine, Me	St. George, Me.
141345	K. M. B. N.	Sch.	Lydia and Mary	111	106	66.5	22.5	6.0	1894	Milton, Del	Wilmington, Del.
105418	J. Q. C. M.	Sch.	[4]Lygonia	181	172	103.0	29.0	8.5	1874	Columbia Falls, Me	Boston, Mass.
141459	.....	Sch.	Lyman	8	8	30.2	9.9	4.0	1896	Port Blakeley, Wash	Port Townsend, Wash.
14830	.....	Sch.	Lyman Casey	291	277	136.1	26.0	13.3	1867	Toledo, Ohio	Detroit, Mich.
141239	K. L. M. H.	Sch.	Lyman D. Foster	777	727	184.0	39.0	15.4	1892	Port Blakeley, Wash	San Francisco, Cal.
15934	.....	Sch.	Lyman M. Davis	195	185	123.0	27.2	9.4	1873	Muskegon, Mich	Grand Haven, Mich.
141081	K. H. M. Q.	Sch.	Lyman M. Law	1,300	1,154	211.1	40.3	18.1	1890	Westhaven, Conn	New Haven, Conn.
140317	.....	Sch.	Lynn Haven	6	6	49.0	10.6	2.6	1878	Crisfield, Md	Baltimore, Md.
			M.								
92782	.....	Sch.	M. L	13	9	44.0	13.8	3.1	1897	Wilmington, N. C	Wilmington, N. C.
91908	.....	Slp.	M. V. I	9	8	29.5	13.7	4.0	1887	Noank, Conn	Stonington, Conn.
90772	.....	Sch.	M. Capron	169	161	116.4	22.5	8.9	1875	Conneaut, Ohio	Milwaukee, Wis.
90318	.....	Sch.	M. Coulbourn	63	60	69.8	23.8	6.5	1871	Seaford, Del	Seaford, Del.
91090	.....	Sch.	M. Estelle	7	7	47.7	11.0	2.6	1878	Crisfield, Md	Crisfield, Md.

[1] Formerly schooner Reading Railroad No. 34.
[2] Formerly schooner-yacht Indolent.
[3] Formerly schooner Gipsy.
[4] Formerly schooner Anna Bell.

MERCHANT **SAILING** VESSELS OF THE UNITED STATES—Continued.

Official No.	Signal letters.	Rig.	Name of vessel.	Gross tonnage.	Net tonnage.	Length.	Breadth.	Depth.	When built.	Where built.	Home port (where permanent document issues).
						Feet.	*Feet.*	*Feet.*			
92760	.....	Slp.	M. Eveline	14	12	41.0	13.4	4.3	1896	Brunswick, Ga	Brunswick, Ga.
92010	.....	Sch.	M. Flechas	30	27	66.4	20.7	4.2	1888	Mosspoint, Miss	Shieldsboro, Miss.
91480	.....	Sch.	M. Frances	9	6	38.9	12.9	3.4	1882	Straits, N. C	Beaufort, N. C.
91738	.....	Slp.	M. Gardner	14	9	35.7	16.2	4.9	1884	Millenbeck, Va	Annapolis, Md.
92682	.....	Sch.	M. Garibaldi	23	15	53.3	19.6	3.9	1895	Jordan River, Miss	Shieldsboro, Miss.
90556	.....	Sch.	M. Geoghegan	10	9	50.0	12.0	3.8	1873	Dorchester County, Md	Tappahannock, Va.
91743	.....	Sch.	M. Justina	8	7	37.4	14.5	3.2	1884	Boufouca, La	Shieldsboro, Miss.
92649	.....	Slp.	M. Leroy	9	9	31.6	14.3	3.5	1895	Patchogue, N. Y	New York, N. Y.
92596	.....	Sch.	M. Madeleine	31	29	57.0	17.2	7.0	1894	Essex, Mass	Gloucester, Mass.
92161	.....	Sch.	M. Muller	33	31	46.7	17.0	6.8	1890	Pensacola, Fla	Pensacola, Fla.
50619	.....	[1]Sch.	M. Tuttle	57	54	77.7	19.7	6.9	1870	Black River, Ohio	Detroit, Mich.
91196	J. T. M. V.	Sch.	M. A. Achorn	308	257	127.5	30.9	11.0	1879	Rockland, Me	Rockland, Me.
91060	.....	Sch.	M. A. Baston	47	45	70.0	18.7	6.7	1878	Newburyport, Mass	New London, Conn.
91185	.....	Sch.	M. A. Coulbourn	11	7	54.0	14.3	3.4	1879	Somerset County, Md	Crisfield, Md.
91722	.....	Sch.	M. A. Glover	10	10	52.7	15.6	2.9	1884	Cambridge, Md	Baltimore, Md.
91717	.....	Sch.	M. A. Jones	9	5	49.8	13.2	3.2	1884	Somerset County, Md	Crisfield, Md.
92241	.....	Sch.	M. A. Roberts	9	9	53.0	15.0	3.8	1890	Solomons Island, Md	Baltimore, Md.
92230	.....	Sch.	M. A. Sommers	38	26	68.5	18.0	5.0	1890	Madison, Md	Do.
16269	H. M. T. D.	Sch.	M. B. Mahoney	122	116	84.5	25.2	8.5	1843	Wilmington, Del	Bangor, Me.
90650	J. P. S. L.	Sch.	M. B. Millen	336	278	134.7	32.2	10.9	1874	Chelsea, Mass	New York, N. Y.
92007	.....	Sch.	M. B. Stetson	120	94	87.5	24.0	9.0	1888	Essex, Mass	Bucksport, Me.
17361	H. W. D. Q.	Bg.	M. C. Haskell	351	299	114.0	28.0	11.8	1866	Rockland, Me	Rockland, Me.
92816	.....	Sch.	M. C. Hill	7	5	42.0	11.6	3.1	1897	Hunting Quarter, N. C	Beaufort, N. C.
16520	H. M. W. S.	Sch.	M. C. Moseley	199	189	103.8	28.3	9.6	1866	Franklin, Me	Boston, Mass.
91989	.....	Slp.	M. C. Richardson	5	5	34.6	11.0	2.4	1888	Sarahs Creek, Va	Norfolk, Va.
92167	.....	Sch.	M. C. Weber	9	9	55.3	15.4	3.6	1890	Solomons Island, Md	Baltimore, Md.
92452	.....	Sch.	M. E. Chelton	23	16	58.4	18.4	4.8	1892	Pocomoke City, Md	Do.
91549	.....	Sch.	M. E. Dennis	31	30	60.3	18.8	5.7	1883	....do	Crisfield, Md.
91087	J. T. B. V.	Sch.	M. E. Eldridge	252	240	101.7	30.2	10.8	1878	Portsmouth, N. H	Dennis, Mass.
91613	.....	Slp.	M. E. French	6	6	28.8	9.8	2.5	1883	Boxiron, Md	Chincoteague, Va.
92120	.....	Sch.	M. E. Lokey	10	9	51.0	13.7	3.4	1889	Somerset County, Md	Newport News, Va.
91505	.....	Slp.	M. F. Higgins	8	8	34.0	12.4	3.0	1882	Nansemond County, Va	Tappahannock, Va.
92544	.....	Slp.	M. G. Ashby	7	6	34.0	12.0	2.8	1893	Brewers Creek, Va	Norfolk, Va.
92603	.....	Sch.	M. G. Walstein	16	9	47.0	16.0	4.0	1894	Roanoke Island, N. C	Edenton, N. C.
90231	.....	Sch.	M. H. Morris	16	16	40.0	15.4	5.5	1870	Noank, Conn	Stonington, Conn.
90881	.....	Sch.	M. H. Perkins	76	72	74.6	21.6	7.8	1876	Essex, Mass	Gloucester, Mass.
16776	H. N. D. B.	Sch.	M. H. Read	160	129	104.8	28.7	8.7	1854	Brookhaven, N. Y	Rockland, Me.
92579	.....	Slp.	M. I. Wilcox	28	20	61.0	16.3	4.1	1894	Chaumont, N. Y	Cape Vincent, N. Y.
91711	.....	Sch.	M. J. Covington	9	8	50.4	13.6	2.8	1884	Tilghmans Island, Md	Baltimore, Md.
92573	.....	Sch.	M. J. Fitzsimmons	39	37	58.6	21.3	4.8	1894	Tottenville, N. Y	New York, N. Y.
91728	.....	Sch.	M. J. Lee	28	27	65.5	18.1	4.0	1884	Norfolk, Va	Norfolk, Va.
17246	.....	Sch.	M. J. Sewall	44	42	58.8	18.5	6.0	1860	Boothbay, Me	Machias, Me.
91367	.....	Sch.	M. J. Stevenson	16	15	55.0	16.4	4.2	1881	Crisfield, Md	Alexandria, Va.
17617	.....	Sch.	M. J. Wilcox	377	358	137.0	27.5	12.7	1866	Toledo, Ohio	Detroit, Mich.
90639	J. P. Q. D.	Sch.	M. K. Rawley	302	287	125.0	32.0	10.4	1874	St. George, Me	St. George, Me.
92491	.....	Sch.	M. L. Clarke	23	15	54.2	18.0	4.4	1893	New Orleans, La	New Orleans, La.
90767	.....	Sch.	M. L. Weaver	30	29	51.0	17.0	4.0	1877	Brownsville, Tex	Brashear, La.
17447	.....	Sch.	M. L. Wetherell	69	65	71.0	20.0	7.0	1865	Essex, Mass	Boston, Mass.
92182	.....	Sch.	M. M. Davis	9	9	55.6	15.3	3.5	1890	Solomons Island, Md	Baltimore, Md.
90079	J. H. D. L.	Slp.	M. M. Hamilton	111	105	84.8	26.2	7.2	1869	Harpswell, Me	Portland, Me.
92824	.....	Sch.	M. M. Morrill	45	43	60.0	18.3	7.8	1894	Seattle, Wash	Seattle, Wash.
91726	.....	Slp.	M. M. Travers	10	9	43.5	15.0	3.1	1884	Taylors Island, Md	Baltimore, Md.
90058	.....	Sch.	M. N. Dunham	106	100	99.8	22.6	6.4	1869	St. Joseph, Mich	Milwaukee, Wis.
90277	.....	Sch.	M. P. Barkalow	121	115	104.2	22.7	8.2	1871	Perry, Ohio	Detroit, Mich.
90784	J. R. C. W.	Ship.	M. P. Grace	1,928	1,809	229.9	42.1	19.7	1875	Bath, Me	New York, N. Y.
115251	.....	Sch.	[1]M. P. Howlett	46	31	61.0	23.2	6.8	1873	Crisfield, Md	Philadelphia, Pa.
91452	.....	Sch.	M. S. Ayer	80	76	79.0	22.9	8.1	1882	Essex, Mass	Gloucester, Mass.
92807	K. N. D. Q.	Sch.	[2]M. S. Dowling	343	274	132.0	32.5	10.4	1892	Apple River, Nova Scotia	Boston, Mass.
91132	.....	Slp.	M. S. Griggs	7	7	31.0	12.0	3.0	1879	Patchogue, N. Y	Perth Amboy, N. J.
92255	.....	Slp.	M. S. Moreno	7	7	32.3	12.4	3.4	1890	Braidentown, Fla	Key West, Fla.
92312	.....	Slp.	M. S. Quay	12	11	38.4	13.4	4.2	1891	Atlantic City, N. J	Somers Point, N. J.
92136	.....	Sch.	M. T. Richardson	13	12	51.2	14.6	3.3	1889	Marcushook, Pa	Newport News, Va.
92545	.....	Sch.	M. V. Bennett	10	9	51.5	13.3	3.5	1893	Oriole, Md	Crisfield, Md.
91620	.....	Sch.	M. W. Willing	13	8	49.6	15.7	3.8	1883	Somerset County, Md	Do.
91469	J. W. H. B.	Sch.	M. V. B. Chase	457	380	143.3	35.0	12.5	1882	Bath, Me	Bath, Me.
91896	.....	Sch.	M. Blanche Hayward	10	9	58.0	14.0	4.3	1886	Solomons Island, Md	Annapolis, Md.
91429	J. W. B. D.	Sch.	M. Luella Wood	556	496	153.5	34.4	13.5	1882	Rockland, Me	Rockland, Me.
92702	.....	Slp.	M. and R. Remde	6	6	29.2	12.4	2.7	1892	Atlantic City, N. J	Somers Point, N. J.
92352	.....	Sch.	M. D. and Bella Mulford	30	18	55.2	19.1	5.5	1891	Bridgeton, N. J	Philadelphia, Pa.
92604	.....	Cat.	Maavinde	5	5	24.6	12.5	3.3	1892	Westcreek, N. J	Somers Point, N. J.
90502	.....	Slp. y.	Mabel	11	10	31.5	12.8	5.2	1873	East Boston, Mass	Bridgeport, Conn.
91315	.....	Sch.	Mabel	28	27	49.5	18.4	5.5	1881	Millbridge, Me	Castine, Me.
91661	.....	Slp.	Mabel	17	16	42.0	16.5	4.2	1884	Bayport, N. Y	New York, N. Y.
91715	.....	Sch.	Mabel	51	48	70.2	21.9	6.3	1884	Baltimore, Md	Tappahannock, Va.
91851	.....	Slp.	Mabel	18	17	42.5	13.7	5.7	1882	Clayton, N. Y	New York, N. Y.
91744	.....	Slp.	Mabel	7	7	23.0	11.0	3.8	1884	Riverside, R. I	Fall River, Mass.

[1] Formerly schooner S. F. Miles.

[2] Formerly British schooner Ulrica.

MERCHANT **SAILING** VESSELS OF THE UNITED STATES—Continued.

Official No.	Signal letters.	Rig.	Name of vessel.	Gross tonnage.	Net tonnage.	Length.	Breadth	Depth.	When built.	Where built.	Home port (where permanent document issues).
						Feet.	*Feet.*	*Feet.*			
91854	.....	Cat.	Mabel	6	6	28.3	12.0	3.4	1886	Bridgeport, N. J	Camden, N. J.
92439	.....	Slp.	Mabel	7	6	26.4	10.3	5.4	1892	Bremen, Me	North Haven, Me.
92716	.....	Slp.	Mabel	5	5	26.0	9.5	4.9	1893	Brooklin, Me	Brooklin, Me.
92759	.....	Cat.	Mabel	6	6	26.0	12.4	4.0	1895	Bath, Me	Newport, R. I.
92795	.....	Slp.	Mabel	7	7	34.7	11.1	3.4	1897	New Haven, Conn	New Haven, Conn.
92846	.....	Slp.	Mabel A	17	16	49.6	16.3	4.4	1898	Patchogue, N Y	Patchogue, N. Y.
92858	.....	Cat.	Mabel H	6	6	25.6	12.4	3.7	1898	Osterville, Mass	Edgartown, Mass.
91909	.....	Sch.	Mabel Dees	9	9	37.8	13.2	2.3	1887	Lake Charles, La	Lake Charles, La.
91486	J. W. L. F.	Sch.	Mabel Gray	205	195	119.0	31.4	8.7	1882	Fairhaven, Cal	San Francisco, Cal.
17369	H. W. D. T.	Sch.	Mabel Hall	170	143	95.5	25.6	8.5	1864	Addison, Me	Rockland, Me.
91552	K. B. G. N.	Sch.	Mabel Hooper	616	555	155.0	34.4	12.9	1883	Rockland, Me	Do.
135497	.....	Slp.	[1] Mabel Jewell	6	6	30.0	14.0	2.9	1881	Bellport, N. Y	Patchogue, N. Y.
92129	K. G. N. V.	Sch.	Mabel Jordan	993	899	180.6	39.1	19.0	1889	Thomaston, Me	Thomaston, Me.
91888	.....	Slp.	Mabel Josephine	6	6	27.9	11.9	3.2	1882	Patchogue, N. Y	Patchogue, N. Y.
91768	.....	Sch.	Mabel Kennaston	82	78	80.5	22.1	8.3	1885	Bath, Me	Gloucester, Mass.
91697	.....	Sch.	Mabel Leighton	74	71	82.0	22.3	8.1	1884	Essex, Mass	Do.
92053	.....	Sch.	Mabel Nelson	9	9	42.0	15.4	3.1	1889	Shellbanks, Ala	Mobile, Ala.
90688	J. Q. K. V.	Sch.	Mabel Rose	388	368	127.0	33.2	8.7	1874	Bridgeton, N. J	Norfolk, Va.
92750	.....	Slp.	Mabel Somers	7	5	37.2	12.2	3.1	1896	Crisfield, Md	Crisfield, Md.
92498	K. L. P. T.	Sch.	Mabel D. Hines	126	92	94.6	24.2	10.4	1893	Essex, Mass	Salem, Mass.
92718	.....	Sch.	[2] Mabel E. Goss	95	83	78.5	25.9	8.0	1890	Port Greville, Nova Scotia	Deer Isle, Me.
92310	.....	Sch.	Mabel E. Judlin	46	31	68.5	23.4	4.8	1891	Handsboro, Miss	New Orleans, La.
91810	.....	Slp.	Mabel E. Lore	16	10	43.6	15.6	4.2	1885	Bridgeton, N. J	Camden, N. J.
92376	K. J. V. Q.	Bkn.	Mabel I. Meyers	750	712	168.4	34.5	17.3	1891	Searsport, Me	Searsport, Me.
91199	J. T. N. D.	*Sch.	Mabel L. Phillips	860	838	172.8	40.1	17.4	1879	Bath, Me	New York, N. Y.
90046	.....	Sch.	Mabel and Edith	48	46	64.0	23.0	5.1	1868	San Francisco, Cal	San Francisco, Cal.
92691	K. M. P. Q.	Sch.	Mabel and Ruth	190	166	125.3	23.8	7.6	1896	Bethel, Del	Crisfield, Md.
90926	.....	Sch.	Mabell	16	16	48.0	14.7	3.6	1876	Beaufort, N. C	Newbern, N. C.
90920	.....	Slp. y.	Mabello	5	5	27.6	11.8	3.4	1871	Noank, Conn	Stonington, Conn.
92725	.....	Slp.	Mable D	6	6	26.0	11.8	3.8	1896	Osterville, Mass	Dennis, Mass.
91872	.....	Sch.	Mable Wilson	1,224	1,185	242.9	39.2	16.2	1886	West Bay City, Mich	Detroit, Mich.
91080	.....	Sch.	Mable C. Snow	15	14	41.2	15.0	3.7	1878	Camden, Me	Camden, Me.
92652	.....	Sch.	Mac	9	6	38.0	12.3	6.2	1892	Eastport, Me	Eastport, Me.
16080	H. M. P. F.	*Sch.	Macauley	1,092	1,037	176.5	37.5	22.5	1855	Baltimore, Md	Boston, Mass.
92392	.....	Slp.	McLaren	6	5	25.3	12.9	3.1	1891	Tacoma, Wash	Tacoma, Wash.
91116	J. T. G. D.	Shp.	McLaurin	1,374	1,312	200.8	39.0	24.0	1879	Newburyport, Mass	Boston, Mass.
90446	J. M. N. L.	Bk.	McNear	1,308	1,182	189.9	37.7	23.9	1872	Belfast, Me	San Francisco, Cal.
91045	.....	Slp.	Macy	19	18	47.0	17.1	3.3	1878	Babylon, N. Y	Patchogue, N. Y.
92055	.....	Slp.	Mada	9	9	33.0	11.4	3.4	1895	Brunswick, Ga	Brunswick, Ga.
16895	.....	Sch.	Mad Anthony	47	45	63.6	20.8	6.0	1816	Haverstraw, N. Y	New York, N. Y.
16865	H. N. G. F.	Sch.	Madagascar	112	95	83.9	23.9	7.9	1845	Ellsworth, Me	Calais, Me.
92478	K. L. M. R.	Sch.	Madalene Cooney	790	694	177.1	37.2	17.9	1892	Waldoboro, Me	New York, N. Y.
91143	.....	Slp.	Madalene Saumis	5	5	28.0	12.4	2.8	1878	Patchogue, N. Y	Patchogue, N. Y.
17968	.....	Slp.	Madaline	15	14	40.5	14.5	3.8	1869	.....do	Greenport, N. Y.
91625	.....	Slp.	Madaline	8	7	36.0	11.7	3.2	1875	Moriches, N. Y	Bridgeton, N. J.
91997	.....	Slp.	Madaline Brandt	5	5	29.2	12.6	3.0	1887	Patchogue, N. Y	Patchogue, N. Y.
90407	.....	Sch.	Madcap	11	11	42.3	11.9	5.0	1868	Sullivan, Me	Marblehead, Mass.
90778	.....	Slp. y.	Madcap	21	20	43.2	15.5	5.9	1875	Philadelphia, Pa	New York, N. Y.
90129	K. C. D. T.	Sch. y.	Madeleine	80	76	92.0	22.0	8.0	1869	Rye, N. Y	Do.
90498	.....	Sch.	Madeline	33	32	54.0	20.5	4.5	1873	San Francisco, Cal	San Francisco, Cal.
92356	.....	Ywl. y.	Madeline	10	9	28.0	12.2	4.7	1886	Fall River, Mass	New Bedford, Mass.
90634	.....	Sch.	[3] Madeline T. Downing	274	260	135.1	26.0	11.3	1873	Chaumont, N Y	Oswego, N. Y.
92365	.....	Cat.	Madge	6	6	28.0	12.4	3.2	1885	Islip, N. Y	Patchogue, N. Y.
92429	.....	Sch.	Madge A. Burke	7	7	45.2	11.4	2.6	1892	Punta Gorda, Fla	Key West, Fla.
90158	.....	Sch.	Madgie	23	22	48.0	17.6	4.5	1870	Westerly, R. I	Barnstable, Mass.
91073	.....	Slp.	Madgie	6	5	28.6	12.3	2.8	1878	Bayshore, N. Y	Patchogue, N. Y.
91784	.....	Slp.	Madgie	10	9	36.0	14.4	3.3	1885	Thunderbolt, Ga	Savannah, Ga.
90717	.....	Sch.	Madonna	76	72	79.8	24.4	6.2	1871	Milwaukee, Wis	Milwaukee, Wis.
92424	K. L. G. M.	Sch.	Madonna	115	79	91.2	23.8	9.2	1892	Essex, Mass	Gloucester, Mass.
92063	.....	Sch.	Madora	14	11	47.0	13.8	3.4	1888	Smyrna, N. C	Beaufort, N. C.
16439	.....	Sch.	Magdalena	74	70	84.0	20.7	5.8	1865	Dover, Ohio	Grand Haven, Mich.
17273	.....	Sch.	Maggie	18	17	50.4	14.0	3.1	1867	Swansboro, N. C	Charleston, S. C.
17837	.....	Slp.	Maggie	12	12	41.0	15.0	3.0	1866	Sayville, N. Y	Norfolk, Va.
17941	.....	Slp.	Maggie	8	7	35.2	11.4	2.9	1866	Worcester County, Md	Chincoteague, Va.
23841	.....	Sch.	[4] Maggie	41	38	50.3	18.4	5.0	1868	Smyrna, Del	Crisfield, Md.
90276	.....	Sch.	Maggie	72	69	87.0	23.9	5.9	1871	Dorchester County, Md	Do.
90538	.....	Slp.	Maggie	7	7	36.2	13.0	3.1	1873	Annapolis, Md	Annapolis, Md.
90665	.....	Sch.	Maggie	8	7	39.5	11.2	3.4	1874	Bay Hundred, Md	Cape Charles, Va.
90860	.....	Sch.	Maggie	16	16	44.0	15.6	3.7	1872	Norfolk, Va	Newport News, Va.
91028	.....	Slp.	Maggie	11	10	37.3	14.0	3.3	1877	Dare County, N. C	Do.
91071	.....	Sch.	Maggie	43	41	50.4	20.1	7.1	1878	Boston, Mass	Portland, Me.
91108	.....	Sch.	Maggie	30	30	55.5	15.2	4.6	1878	Samish, Wash	Tacoma, Wash.
91115	.....	Sch.	Maggie	8	8	48.3	12.5	3.0	1878	Easton, Md	Annapolis, Md.
91343	.....	Slp.	Maggie	5	5	26.7	11.0	2.8	1881	Kettle Creek, N. J	Perth Amboy, N. J.
91912	.....	Slp.	Maggie	9	8	31.0	13.6	4.1	1887	Phippsburg, Me	Bath, Me.
92609	.....	Slp.	Maggie	7	7	28.3	14.7	3.1	1894	Oakdale, N. Y	Patchogue, N. Y.
91925	.....	Slp.	Maggie A	8	7	26.3	13.0	4.5	1886	Providence, R. I	Providence, R. I.

[1] Formerly sloop Elmore H. [2] Formerly British schooner Lizzie B. [3] Formerly schooner Mary Copley. [4] Formerly schooner Susie R. Colt.

MERCHANT **SAILING** VESSELS OF THE UNITED STATES—Continued.

Official No.	Signal letters.	Rig.	Name of vessel.	Gross tonnage.	Net tonnage.	Length.	Breadth.	Depth.	When built.	Where built.	Home port (where permanent document issues).
						Feet.	*Feet.*	*Feet.*			
8348	.....	Sch.	[1]Maggie C	12	8	45.0	13.0	3.9	1868	Beaufort, N. C	Beaufort, N. C.
92635	.....	Sch.	Maggie C	32	27	63.0	18.0	4.9	1895	Drawbridge, Md	Baltimore, Md.
17280	.....	Sch.	Maggie D	9	5	35.0	12.0	3.0	1867	Bridgeton, N. J	Bridgeton, N. J.
90922	.....	Sch.	Maggie J	8	7	38.4	14.0	3.0	1876	Kinnekeet, N. C	Crisfield, Md.
16072	.....	Sch.	Maggie L	30	21	51.8	19.2	5.7	1867	Dorchester County, Md	Tappahannock, Va.
92653	.....	Cat.	Maggie R	5	5	25.0	11.0	3.7	1895	Hyannisport, Mass	Hyannis, Mass.
92233	.....	Slp.	Maggie E. T	5	5	29.2	11.9	3.5	1890	Glenwood, N. Y	New York, N. Y.
92149	.....	Sch.	Maggie G. H	6	6	30.0	11.5	2.8	1889	Indianola, Tex	Port Lavaca, Tex.
92584	.....	Sch.	Maggie J. A	10	9	36.0	14.5	3.1	1894	Kinnekeet, N. C	Newbern, N. C.
90048	.....	Sch.	Maggie Ann	16	15	46.2	16.6	4.1	1868	Yorktown, Va	Newport News, Va.
90041	.....	Slp.	Maggie Bell	12	12	43.3	14.0	4.0	1869	Westcreek, N. J	Cape Charles, Va.
92766	.....	Slp.	Maggie Cannon	7	7	30.0	12.0	4.4	1897	Essex, Mass	Boston, Mass.
91692	.....	Sch.	Maggie Caton	8	7	33.5	11.0	4.3	1880	Kadiak, Alaska	Kadiak, Alaska.
90822	.....	Sch.	Maggie Clarke	36	26	62.0	20.5	5.7	1875	Baltimore, Md	Baltimore, Md.
91299	.....	Sch.	Maggie Clarke	11	11	59.0	14.0	3.8	1880	Pocomoke City, Md	Crisfield, Md.
90934	.....	Sch.	Maggie Cora	7	7	38.7	11.6	2.8	1876	Messongo, Va	Newport News, Va.
91827	.....	Sch.	Maggie Daniels	21	12	53.3	16.5	4.4	1886	Mauricetown, N. J	Bridgeton, N. J.
90552	.....	Sch.	Maggie Elizabeth	11	10	43.3	13.0	3.7	1873	Seaford, Del	Seaford, Del.
90636	J. P. N. C.	Sch.	Maggie Ellen	217	185	110.0	28.8	8.6	1874	Cape Elizabeth, Me	Portland, Me.
91605	.....	Sch.	Maggie Etter	8	7	35.6	10.8	3.3	1883	Chikomacomico, N. C	Newbern, N. C.
92634	.....	Sch.	Maggie Hastings	31	30	48.5	19.0	4.4	1894	Dorchester, N. J	Bridgeton, N. J.
90928	.....	Sch.	Maggie Herron	53	50	78.0	22.5	4.4	1876	Whitehill, N. J	Philadelphia, Pa.
92326	.....	Sch.	[2]Maggie Hurley	88	83	73.0	23.0	7.3	1883	St. Martins, New Brunswick	Rockland, Me.
92061	.....	Sch.	Maggie Lee	6	6	40.0	10.2	3.1	1888	Fishneck, Va	Newport News, Va.
91635	.....	Sch.	Maggie Marshall	17	11	51.0	16.0	4.0	1883	Crisfield, Md	Crisfield, Md.
91266	.....	Sch.	Maggie May	8	8	32.0	11.3	4.5	1880	Boothbay, Me	Eastport, Me.
91535	.....	Slp.	Maggie May	7	7	37.5	12.4	3.0	1883	Patchogue, N. Y	Patchogue, N. Y.
92074	.....	Slp.	Maggie May	10	10	36.0	15.0	4.0	1889	Norfolk County, Va	Norfolk, Va.
92235	.....	Sch.	Maggie May	8	7	34.5	14.6	3.6	1890	Liverpool, Tex	Corpus Christi, Tex.
92418	.....	[3]Sch.	Maggie May	40	38	67.7	16.7	3.4	1891	Washington, D. C	Washington, D. C.
91718	.....	Slp.	Maggie Mitchell	9	8	32.7	14.5	3.9	1884	Black Island, S. C	Charleston, S. C.
17865	H. W. D. R.	Sch.	Maggie Mulvey	266	252	114.4	28.9	10.8	1864	Waldoboro, Me	Belfast, Me.
91669	.....	Sch.	Maggie Nevers	13	12	42.2	12.0	3.5	1878	Bay St. Louis, Miss	New Orleans, La.
92038	.....	Sch.	Maggie Pearl	10	9	56.6	14.0	2.6	1888	Hollands Island, Md	Crisfield, Md.
91546	.....	Sch.	Maggie Shearer	20	19	53.4	16.6	4.6	1883	Shadpoint, Md	Baltimore, Md.
92512	K. L. Q. M.	Sch.	Maggie Sullivan	130	123	107.5	25.0	11.0	1893	Essex, Mass	Boston, Mass.
91192	.....	Sch.	Maggie Sutphen	16	9	41.8	14.4	4.5	1879	Port Republic, N. J	Norfolk, Va.
16425	.....	Sch.	Maggie Thompson	155	147	110.3	25.6	7.9	1867	Whitehall, Mich	Milwaukee, Wis.
90659	J. P. T. M.	Sch.	Maggie Todd	136	129	103.0	26.8	8.3	1873	Calais, Me	Calais, Me.
91817	.....	Sch.	Maggie Valdes	7	7	31.8	9.7	3.7	1885	Key West, Fla	Key West, Fla.
91048	.....	Sch.	Maggie A. Champion	77	62	84.4	19.5	6.5	1877	Milliville, N. J	Bridgeton, N. J.
92497	.....	Sch.	Maggie A. Howlett	29	19	58.0	19.3	5.9	1893	Greenwich Pier, N. J	Philadelphia, Pa.
90951	.....	Slp.	Maggie A. Marsh	10	9	38.5	14.3	3.5	1876	Newtown, Md	Baltimore, Md.
92541	K. M. D. T.	Sch.	Maggie A. Phillips	95	91	98.0	26.0	7.6	1893	Baltimore, Md	Crisfield, Md.
91712	.....	Sch.	Maggie B. Croswell	17	16	53.0	16.1	3.9	1884	Somerset County, Md	Seaford, Del.
91119	.....	Sch.	Maggie B. Parker	29	28	53.6	18.4	4.4	1879	Nansemond County, Va	Tappahannock, Va.
90927	.....	Sch.	Maggie C. Garrett	42	31	64.6	21.9	5.4	1876	Worcester County, Md	Baltimore, Md.
91729	.....	Sch.	Maggie C. Lawrence	10	9	58.0	15.2	3.1	1884	Monie, Md	Annapolis, Md.
91302	J. V. D. F.	Sch.	Maggie C. Russ	196	186	117.0	30.0	9.0	1881	Eureka, Cal	San Francisco, Cal.
90843	.....	Sch.	Maggie E. Corbitt	31	24	57.0	19.9	4.9	1875	Newtown, Md	Annapolis, Md.
91534	.....	Sch.	Maggie E. Davis	44	31	66.5	21.3	6.1	1883	Baltimore, Md	Chincoteague, Va.
92180	.....	Slp.	Maggie E. Hines	8	8	31.0	13.8	3.2	1890	Keyport, N. J	Perth Amboy, N. J.
92333	.....	Sch.	Maggie E. Smith	10	9	51.0	14.3	3.4	1891	St. Peters Md	Annapolis, Md.
91412	.....	Sch.	Maggie E. Turner	18	17	46.0	17.2	5.3	1882	Alexandria, Va	Baltimore, Md.
91624	K. B. S. T.	Sch.	Maggie G. Hart	513	454	157.8	34.8	13.0	1883	Waldoboro, Me	New York, N. Y.
16907	H. N. G. W.	Sch.	Maggie J. Chadwick	250	238	126.0	29.2	10.2	1867	Calais, Me	Do.
91637	.....	Slp.	Maggie K. Moler	10	9	38.7	14.2	3.3	1883	Cambridge, Md	Baltimore, Md.
5282	.....	Sch.	[3]Maggie L. Tolen	24	14	50.6	18.8	5.2	1863	Dorchester County, Md	Bridgeton, N. J.
92397	K. L. D. P.	Sch.	Maggie M. Keough	583	488	160.0	37.0	12.4	1891	Milford, Del	Perth Amboy, N. J.
91685	.....	Sch.	Maggie M. Van B	37	35	61.5	19.5	5.0	1884	Barkers Landing, Del	Wilmington, Del.
91809	K. D. G. C.	Sch.	Maggie S. Hart	679	591	174.0	35.0	18.3	1885	Waldoboro, Me	New York, N. Y.
92522	.....	Sch.	Maggie S. Myers	24	14	50.0	18.1	5.2	1893	Bridgeton, N. J	Bridgeton, N. J.
91873	.....	Slp.	Maggie S. Wilbert	14	13	34.3	14.0	4.0	1886	Forked River, N. J	Norfolk, Va.
17699	.....	Sch.	Maggie V. Hartman	35	34	57.0	22.0	4.4	1867	San Francisco, Cal	San Francisco, Cal.
17750	.....	Sch.	Maggie W. Mair	31	22	55.0	19.2	4.9	1866	Penngrove, N. J	Baltimore, Md.
17186	.....	Slp.	Maggie and Ida	11	7	36.0	13.9	4.1	.....	.....	Bridgeton, N. J.
92384	K. L. B. N.	Sch.	Maggie and May	122	88	93.8	24.0	10.2	1891	Essex, Mass	Gloucester, Mass.
92675	.....	Sch.	Maggie and Ruth	7	5	42.0	10.8	2.4	1895	Dorchester, N. J	Bridgeton, N. J.
90372	.....	Sch. y.	Magic	46	44	76.0	20.8	6.0	1870	City Island, N. Y	New York, N. Y.
90422	.....	Slp.	Magic	7	7	29.1	11.3	4.2	1872	Lynn, Mass	Boston, Mass.
90515	.....	Sch.	Magic	48	46	63.8	23.2	5.2	1873	Tottenville, N. Y	Perth Amboy, N. J.
91800	.....	Slp.	Magic	10	9	43.1	14.9	3.2	1885	Dorchester County, Md	Baltimore, Md.
92152	.....	Slp.	Magic	8	7	34.0	12.0	2.0	1885	Titusville, Fla	St. Augustine, Fla.
92740	.....	[3]Sch.	MAGNA	3,259	3,124	352.0	44.2	22.3	1896	Chicago, Ill	Cleveland, Ohio.
16318	.....	Sch.	Magnet	217	206	145.0	24.3	10.0	1864	Buffalo, N. Y	Port Huron, Mich.
91246	.....	[3]Sch.	Magnet	38	37	72.6	19.0	3.9	1880	Sibleys Quarry, Mich	Detroit, Mich.
91496	.....	Sch.	Magnet	5	5	41.1	10.0	2.7	1882	Crisfield, Md	Crisfield, Md.

[1] Formerly schooner Essex. [2] Formerly British schooner James Rourke. [3] Formerly schooner Clyde.

MERCHANT SAILING VESSELS OF THE UNITED STATES—Continued.

Official No.	Signal letters.	Rig.	Name of vessel.	Gross tonnage.	Net tonnage.	Length.	Breadth.	Depth.	When built.	Where built.	Home port (where permanent document issues).
						Feet.	*Feet.*	*Feet.*			
92192	.....	Slp.	Magnet	12	12	33.9	13.5	5.6	1882	Boston, Mass	Providence, R. I.
92411	.....	Slp.	Magnet	6	6	24.2	11.0	3.9	1892	New London, Conn	New London, Conn.
91497	.....	Sch.	Magnetic	1,676	1,592	264.1	38.4	19.9	1882	Cleveland, Ohio	Marquette, Mich.
16406	.....	Sch	Magnolia	117	111	95.8	22.9	8.8	1863	Sheboygan, Wis	Grand Haven, Mich.
16679	.....	Sch.	Magnolia	17	16	40.0	15.2	4.4	1830	Pearlington, Miss	Shieldsboro, Miss.
17863	.....	Slp.	Magnolia	6	6	32.0	12.8	2.9	1865	Accomac, Va	Tappahannock, Va.
85066	J. H. L. N.	Sch.	[1]Magnolia	111	106	92.0	27.4	6.4	1869	Talbot County, Md	Shieldsboro, Miss.
90015	.....	Sch.	Magnolia	47	44	61.0	22.6	4.5	1869	San Francisco, Cal	San Francisco, Cal.
90939	.....	Sch.	Magnolia	10	9	38.1	12.1	3.4	1876	Hunting Quarter, N. C	Beaufort, N. C.
91011	.....	Slp.	Magnolia	12	11	43.5	15.7	3.7	1877	Bridgeton, N. J	Camden, N. J.
94571	.....	Sch.	Magnolia	51	48	66.3	22.8	5.9	1883	Cambridge, Md	Crisfield, Md.
92098	.....	Sch. y.	Magnolia	16	15	40.3	15.0	6.1	1889	Gloucester, Mass	Boston, Mass
92496	.....	Sch.	Magnolia	46	44	64.9	20.3	5.1	1893	Key West, Fla	Key West, Fla.
92502	K. L. Q. G.	Sch.	Maguerite Haskins	101	72	92.4	24.8	9.4	1893	Essex, Mass	Gloucester, Mass.
92481	.....	Sch.	Maguire	9	9	49.0	16.0	3.3	1892	Northumberland County, Va	Newport News, Va.
91082	.....	Sch.	Maguire Brothers	61	58	65.0	24.8	5.5	1878	Haverstraw, N. Y	New York, N. Y.
92208	.....	Sch.	Magy Evins	8	8	34.3	8.2	3.0	1882	Westpoint, Va	Newport News, Va.
91191	.....	Sch.	[2]Mahala Frances	8	7	42.6	12.4	3.0	1865	New Orleans, La	Mobile, Ala.
92611	K. M. G. H.	*Sch.	Mahanoy	855	823	192.3	34.7	16.0	1894	Noank, Conn	Philadelphia, Pa.
50608	.....	*Sch.	Maid Lark	22	21	56.5	16.6	2.9	1868	Erin, Mich	Detroit, Mich.
90539	.....	Sch.	Maid of Erin	30	22	58.5	19.0	5.7	1873	Baltimore, Md	Cape Charles, Va.
91507	J. W. Q. C.	Sch.	Maid of Orleans	180	171	110.2	29.5	9.8	1882	San Francisco, Cal	San Francisco, Cal.
17789	.....	Sch.	Maid of the Mist	65	49	83.0	23.6	5.7	1866	Dorchester County, Md	Baltimore, Md.
17908	.....	Slp.	Maid of the Mist	6	5	29.3	11.7	2.6	1868	Galveston, Tex	Galveston, Tex.
90204	.....	Sch.	Maid of the Mist	49	33	65.2	21.2	6.3	1870	Talbot County, Md	Annapolis, Md.
91160	.....	Sch.	Maid of the Mist	15	15	41.2	14.9	4.2	1879	Franklin, Me	Savannah, Ga.
92081	.....	Cat.	Maid of the Mist	5	5	28.3	12.3	3.0	1886	Patchogue, N. Y	Patchogue, N. Y.
92844	.....	Sch.	MAIDA	3,474	3,210	375.2	46.2	22.5	1898	West Superior, Wis	Cleveland, Ohio.
16198	H. M. K. W.	Sch.	Mail	136	129	84.9	24.3	8.5	1850	Bristol, Me	Southwest Harbor, Me.
17141	.....	Slp.	Mail	35	33	52.0	21.0	5.0	1854	Bridgeton, N. J	Perth Amboy, N. J.
17279	.....	Slp.	Mail	13	8	38.8	14.9	4.3	1846	Camden, N. J	Bridgeton, N. J.
16239	.....	Sch.	Maine	24	23	46.4	13.7	6.6	1845	Essex, Mass	Brooklin, Me.
90256	.....	Slp.	Maine	7	7	35.0	13.0	4.0	1865	Portland, Me	Greenport, N. Y.
91861	K. D. M. P.	Sch.	Maine	190	181	105.4	28.0	8.5	1886	Bath, Me	Philadelphia, Pa.
16615	.....	Sch.	Maize	268	255	136.1	26.0	11.0	1856	Toledo, Ohio	Detroit, Mich.
92290	.....	Slp. y.	Majel	6	5	28.8	9.6	5.0	1887	South Boston, Mass	Rochester, N. Y.
92644	.....	Cat.	Majel	6	5	25.2	11.5	3.5	1895	Monument Beach, Mass	Hyannis, Mass.
92315	K. J. P. G.	Sch.	Majestic	1,108	1,053	208.6	39.3	18.3	1891	New London, Conn	New London, Conn.
90909	.....	Sch.	Major	6	6	27.0	9.8	4.5	1876	Rockland, Me	Rockland, Me.
17033	.....	Sch.	Major Dana	21	20	57.1	13.3	4.8	1857	Albany, N. Y	Grand Haven, Mich.
92200	K. H. J. D.	Sch.	Major Pickands	984	873	184.2	37.9	12.1	1890	East Deering, Me	Portland, Me.
91808	.....	Sch.	Major Todd	10	9	50.3	13.7	2.9	1885	Somerset County, Md	Baltimore, Md.
16631	.....	Sch.	Major N. H. Ferry	171	162	117.0	24.9	8.1	1867	Ferrysburg, Mich	Milwaukee, Wis.
92694	.....	Sch.	Maksoutoff	64	57	74.5	22.7	7.6	1896	Benicia, Cal	Unalaska, Alaska.
91181	.....	Slp.	Malcolm	6	6	31.8	11.9	3.1	1875	Absecon, N. J	Chincoteague, Va.
92014	.....	Slp. y.	Mallard	11	11	37.4	10.3	6.0	1888	Chicago, Ill	Bangor, Me.
92637	.....	*Sch.	MALTA	2,237	2,132	302.0	40.2	19.6	1895	....do	Cleveland, Ohio.
91874	.....	Sch.	Maltby	26	25	47.0	16.4	4.6	1886	Norfolk County, Va	Norfolk, Va.
92404	.....	Sch.	Malvina S. Anderson	43	28	73.2	23.3	4.2	1892	Handsboro, Miss	Shieldsboro, Miss.
92593	.....	Cat.	Mame	5	5	25.0	11.3	3.6	1894	Osterville, Mass	Barnstable, Mass.
91294	.....	Slp.	Mamie	6	6	29.2	12.4	3.3	1879	Port Republic, N. J	Somers Point, N. J.
91572	.....	*Slp.	Mamie	7	7	33.0	12.3	2.6	1881	Fairhaven, Cal	Eureka, Cal.
92420	.....	Sch.	Mamie	11	11	36.7	14.7	3.4	1892	Bagdad, Fla	Key West, Fla.
92805	.....	Slp.	Mamie	5	5	35.0	11.4	2.8	1897	Tyaskin, Md	Crisfield, Md.
92154	.....	Slp.	Mamie B	5	5	27.5	12.7	3.1	1889	Patchogue, N. Y	Patchogue, N. Y.
92321	.....	Sch. y.	Mamie M	11	11	40.6	14.0	4.0	1891	New Orleans, La	Shieldsboro, Miss.
91208	.....	Sch.	Mamie A. D	12	11	45.9	15.4	3.8	1880	Madisonville, La	Do.
91862	.....	Slp.	Mamie Ellen	10	9	37.6	14.6	3.4	1886	Sharptown, Md	Norfolk, Va.
92706	.....	Sch.	Mamie C. Daniels	9	6	43.8	11.4	2.8	1896	Morehead City, N. C	Beaufort, N. C.
91737	.....	Slp.	Mamie E. Robinson	9	9	39.2	14.3	3.5	1884	Taylors Island, Md	Baltimore, Md.
91716	.....	Cat.	Mamie and Kittie	6	5	30.5	13.2	3.0	1883	Patchogue, N. Y	Patchogue, N. Y.
91168	.....	Sch.	Mamie and Lillie	9	8	44.6	12.0	3.6	1879	Wicomico County, Md	Crisfield, Md.
90758	.....	Slp.	Mamoose	8	5	31.8	13.1	4.1	1875	Marcushook, Pa	Wilmington, Del.
91177	.....	Cat.	Mamy Rosa	5	5	28.0	12.5	2.9	1879	Patchogue, N. Y	Patchogue, N. Y.
92178	.....	Sch.	Managua	11	11	37.6	12.3	2.9	1890	Tampa, Fla	Key West, Fla.
91915	.....	Sch.	Manatee	31	31	58.9	14.6	5.5	1887	Titusville, Fla	Do.
17171	.....	Sch.	Manaway	63	60	68.5	23.3	5.8	1867	Camden, N. J	Tappahannock, Va.
9860	J. G. W. L.	Sch.	[3]Manchester and Hudson	176	167	105.6	27.9	8.5	1869	Hartford, Conn	New York, N. Y.
92696	.....	*Sch.	MANDA	3,256	3,121	352.0	44.2	22.3	1896	Chicago, Ill	Cleveland, Ohio.
16840	.....	Slp.	Manhattan	39	37	56.0	21.5	5.0	1852	Brooklyn, N. Y	New York, N. Y.
90322	.....	Sch.	Manhattan	62	59	72.2	24.1	5.5	1871	Tottenville, N. Y	Do.
90950	.....	Sch.	Manie	7	7	41.7	12.9	2.8	1876	Accomac, Va	Onancock, Va.
92495	.....	Sch.	Manie Carlis	20	19	54.0	13.0	3.3	1893	Roanoke Island, N. C	Edenton, N. C.
91595	.....	Sch.	Manie Hall	11	10	51.4	13.8	3.4	1883	Somerset County, Md	Newport News, Va.
91643	K. C. B. M.	Sch.	Manie Saunders	279	234	125.0	32.0	8.6	1883	Marshallville, N. J	Richmond, Va.
92818	.....	Slp.	Manie B. Bradshaw	9	9	47.0	15.8	3.1	1897	Hopewell, Md	Crisfield, Md.

[1] Formerly schooner George E. Smoot.

[2] Formerly U. S. light-house schooner Corinne.

[3] Formerly schooner { *a* Fannie G. Warner. *b* Gill and Baird.

MERCHANT SAILING VESSELS OF THE UNITED STATES—Continued.

Official No.	Signal letters.	Rig.	Name of vessel.	Gross tonnage.	Net tonnage.	Length.	Breadth.	Depth.	When built.	Where built.	Home port (where permanent document issues).
						Feet.	*Feet.*	*Feet.*			
92547	.....	Sch.	Manie T. Venable	10	9	53.0	14.1	3.0	1893	Fairmount, Md	Crisfield, Md.
91500	.....	Sch.	Manie W. Bradshaw.....	41	28	67.0	22.4	6.0	1882	Somerset County, Md	Do.
92835	.....	Sch.	Maniatee	8	8	35.0	13.8	4.2	1897	Wit, N. C	Beaufort, N. C.
92568	.....	Sch.	Manitou	333	314	138.5	25.8	11.6	1873	Port Dalhousie, Ontario....	Detroit, Mich.
92728	.....	Sch. y.	Manitou	31	29	52.3	16.3	6.7	1896	Cleveland, Ohio.....	Cleveland, Ohio.
90465	.....	Sch.	Manitowoc	507	478	210.5	29.3	13.0	1868	Manitowoc, Wis	Port Huron, Mich.
92389	K. L. C. M.	Bkn.	Mannie Swan.....	776	648	166.0	36.1	18.5	1892	Camden, Me	New York, N. Y.
90632	.....	Sch.	Mansur B. Oakes	71	67	70.2	20.8	6.8	1874	Kennebunk, Me.....	Machias, Me.
50962	.....	Sch.	Mantenee.....	647	626	200.7	34.3	12.4	1873	Trenton, Mich	Port Huron, Mich.
90685	.....	Sch.	Manteo	9	8	32.5	13.9	3.7	1874	Elizabeth City, N. C	Edenton, N. C.
92251	.....	Slp.	Manteo	7	6	43.3	10.8	2.8	1890	Smyrna, N. C	Beaufort, N. C.
91180	J. T. L. R.	Shp.	Manuel Llaguno	1,732	1,649	221.3	41.5	17.4	1879	Bath, Me.....	New York, N. Y.
90815	J. R. G. F.	Sch.	Manuel R. Cuza.....	298	258	119.0	31.5	13.5	1875	Port Jefferson, N. Y	Port Jefferson, N. Y.
92828	K. N. F. V.	Sch.	Maple Hill.....	911	843	194.4	34.8	17.6	1897	Noank, Conn.....	Philadelphia, Pa.
92363	.....	Cat.	Marana.....	8	7	30.0	12.5	3.8	1891	Elizabeth, N. J.....	Newark, N. J.
92648	.....	Cat.	Marcella.....	6	6	27.3	12.5	3.8	1895	Atlantic City, N. J.....	Somers Point, N. J.
17932	.....	Sch.	Marcella Ann.....	22	21	50.9	16.5	4.3	1868	Baltimore, Md	Cape Charles, Va.
91707	.....	Slp.	March	9	9	33.9	13.8	3.7	1884	Princess Bay, N. Y.....	New York, N. Y.
92638	.....	[1]Sch.	MARCIA.....	2,237	2,132	302.0	40.2	19.6	1895	Chicago, Ill.....	Cleveland, Ohio.
91506	.....	Sch.	Marcia Bailey	73	69	73.0	22.0	6.4	1883	Columbia Falls, Me	Machias, Me.
91732	.....	Sch.	Marcie.....	8	8	37.2	13.7	3.5	1884	Talbot County, Md	Baltimore, Md.
90569	.....	Slp.	Marcus	5	5	29.8	10.0	2.5	1872	Worcester County, Md	Chincoteague, Va.
90754	J. Q. V. L.	Sch.	Marcus Edwards	227	185	118.0	27.6	9.0	1875	Dennisville, N. J.....	Philadelphia, Pa.
90914	.....	Sch.	Marcus L. Godfrey.....	24	16	52.0	17.8	4.9	1876	Dorchester, N. J	Bridgeton, N. J.
90146	.....	Sch.	Marcus L. Ward.....	62	59	70.0	23.3	6.0	1870	Newark, N. J	Perth Amboy, N. J.
90583	.....	Sch.	Marengo.....	648	615	189.0	32.0	13.4	1873	Milwaukee, Wis	Detroit, Mich.
17922	.....	Slp.	Margaret	79	79	72.0	25.8	6.6	1835	Sing Sing, N. Y.....	Albany, N. Y.
90067	J. G. W. D.	Sch.	Margaret	117	111	82.7	27.4	7.5	1869	Cherryfield, Me	Machias, Me.
90919	.....	Sch.	Margaret	6	6	23.0	11.0	4.0	1876	Kennebunk, Me	Gloucester, Mass.
91300	.....	Sch.	Margaret	11	10	43.0	16.0	4.0	1881	Mobile, Ala	Galveston, Tex.
91764	.....	Slp.	Margaret	19	18	58.9	17.3	4.5	1885	Bridgeboro, N. J	Norfolk, Va.
92555	.....	Ctr. y.	Margaret	13	13	38.0	9.3	6.0	1889	Charlevoix, Mich	Grand Haven, Mich.
92117	.....	Sch.	Margaret C	58	55	69.0	25.0	5.0	1889	San Francisco, Cal.....	San Francisco, Cal.
80756	.....	Sch. y.	[1]Margaret G.....	20	19	46.8	15.4	4.1	1879	Roslyn, N. Y.....	New York, N. Y.
12544	.....	Sch.	[2]Margaret Ann	10	11	49.8	17.2	2.5	1845	Mathews County, Va	Baltimore, Md.
90149	.....	Sch.	Margaret Ann	51	49	66.0	23.5	5.1	1870	Yonkers, N. Y	Coldspring, N. Y.
91033	.....	Slp.	Margaret Ann	8	7	36.6	15.2	3.6	1877	Edenton, N. C.....	Edenton, N. C.
17746	.....	Sch.	Margaret Dall	149	138	115.0	25.7	8.1	1867	Michigan City, Ind.....	Chicago, Ill.
91100	.....	Sch.	Margaret Dora.....	8	8	50.0	11.4	2.8	1878	Smiths Island, Md	Crisfield, Md.
91144	.....	Sch.	Margaret Early.....	11	10	38.0	11.0	4.0	1879	St. James, Mich.....	Grand Haven, Mich.
17158	.....	Sch.	Margaret Godfrey	26	25	67.3	15.3	3.5	1859	Camden, N. J.....	Camden, N. J.
16860	.....	Sch.	Margaret Jane.....	62	59	75.5	24.0	5.6	1838	Orangetown, N. Y	New York, N. Y.
17970	.....	Sch.	Margaret Jane.....	7	7	40.0	12.5	2.7	1868	Bon Secour, Ala.....	Mobile, Ala.
91771	.....	Slp.	Margaret Jane.....	12	11	38.5	14.0	4.6	1885	Westchester, N. Y	New York, N. Y.
90230	.....	Sch.	Margaret Leonard	33	31	58.6	17.8	6.7	1870	Boston, Mass.....	Southwest Harbor, Me.
91825	.....	Sch.	Margaret Mather	93	66	86.2	23.7	8.3	1886	Boothbay, Me.....	Gloucester, Mass.
17839	.....	Sch.	Margaret A. Brush	15	14	42.5	13.5	3.6	1866	Sayville, N. Y.....	Newbern, N. C.
16259	.....	Sch.	Margaret A. Jones	24	23	52.4	17.2	6.5	1866	Boston, Mass	Southwest Harbor, Me.
91686	K. C. N. M.	Sch.	Margaret A. May.....	536	458	143.2	34.3	15.5	1884	Wilmington, Del.....	Philadelphia, Pa.
92556	K. L. T. Q.	Sch.	Margaret B. Roper.....	414	393	148.1	36.1	10.4	1893	Bath, Me	Norfolk, Va.
17035	.....	Sch.	Margaret W. Klotts	35	33	51.0	19.6	5.2	1838	Shrewsbury, N. J.....	New York, N. Y.
90440	.....	Sch.	Margaret and F. Moore	42	30	69.5	22.7	5.7	1872	James Island, Md.....	Annapolis, Md.
92076	K. G. F. M.	Sch.	Margarett	138	107	92.2	22.7	8.8	1889	Essex, Mass	Salem, Mass.
17978	.....	Sch.	Margaretta	51	49	71.0	22.5	4.6	1869	Glenwood, N. Y.....	Coldspring, N. Y.
92186	.....	Sch.	Margarite	12	11	36.5	13.7	4.4	1890	Seattle, Wash.....	Unalaska, Alaska.
91379	.....	Sch.	Margee E. Laird	18	17	66.3	15.4	4.0	1881	Crisfield, Md.....	Baltimore, Md.
92309	.....	Slp.	Margery.....	10	9	35.0	11.0	3.7	1889	Seattle, Wash.....	Seattle, Wash.
92017	.....	Cat.	Margie	9	8	28.2	13.3	5.2	1888	Osterville, Mass	Edgartown, Mass.
92570	.....	Cat.	Margie	11	11	35.0	14.0	4.2	1894	....do.....	Nantucket, Mass.
92466	.....	Sch.	Margie E.....	40	38	67.5	18.5	4.0	1891	Ashland, Wis.....	Marquette, Wis.
90748	.....	Sch.	Margie Smith.....	61	38	74.5	22.2	7.7	1875	Bristol, Me	Gloucester, Mass.
91638	.....	Sch.	Margie J. Franklin.....	20	19	51.2	16.6	4.4	1883	Somerset County, Md.....	Crisfield, Md.
92337	.....	Slp. y.	Margorie	6	6	27.8	9.2	6.0	1881	South Boston, Mass.....	New York, N. Y.
91569	K. B. J. V.	Sch.	Marguerite	108	81	88.0	23.5	8.4	1883	Essex, Mass	Gloucester, Mass.
92001	K. F. G. B.	Sch. y.	Marguerite	76	65	80.7	20.2	10.7	1888	Boston, Mass	Boston, Mass.
92139	K. G. Q. L.	Sch.	Marguerite	1,553	1,475	234.6	46.1	20.6	1889	Bath, Me	Fall River, Mass.
92296	.....	Slp. y.	Marguerite	10	9	35.0	14.3	3.5	1891	New Haven, Conn	Stonington, Conn.
92366	.....	Slp.	Marguerite	7	7	31.8	12.7	4.5	1882	Bayridge, N. Y	Bridgeport, Conn.
92629	.....	Cat. y.	Marguerite	8	7	30.0	13.0	3.6	1895	Orleans, Mass	Chatham, Mass.
92636	.....	Slp.	Marguerite	7	7	29.6	10.7	6.2	1895	North Haven, Me.....	North Haven, Me.
92434	.....	Slp. y.	Marguerite	7	6	26.0	10.0	4.4	1892	Brooklyn, N. Y	New York, N. Y.
92676	.....	Sch.	Marguerite	13	13	40.7	14.8	6.8	1895	Waldoboro, Me.....	Waldoboro, Me.
92688	.....	Cat.	Marguerite B.....	6	6	28.5	12.9	3.3	1896	Patchogue, N. Y.....	Patchogue, N. Y.
17200	H. N. S. B.	Sch.	Maria.....	124	118	95.0	28.0	6.6	1865	Westerly, R. I	New York, N. Y.
17260	.....	Sch.	Maria.....	20	19	41.0	15.2	6.3	1851	Noank, Conn	New London, Conn.
91096	.....	Sch.	Maria.....	8	8	33.7	12.3	3.8	1878	Milwaukee, Wis	Grand Haven, Mich.

[1] Formerly schooner-yacht Whistler.

[2] Formerly schooner Josephus.

MERCHANT **SAILING** VESSELS OF THE UNITED STATES—Continued.

Official No.	Signal letters.	Rig.	Name of vessel.	Gross tonnage.	Net tonnage.	Length.	Breadth.	Depth	When built.	Where built.	Home port (where permanent document issues).
						Feet.	*Feet.*	*Feet.*			
91146	.....	Sch.	Maria	64	61	70.0	25.3	6.0	1879	Newark, N.J	Newark, N.J.
91996	.....	Slp.	Maria	24	23	58.8	16.0	4.8	1888	St. Michaels, Md	Annapolis, Md.
92607	.....	Slp. y.	Maria	6	6	30.0	11.6	4.2	1894	Bayridge, N. Y	Hartford, Conn.
92657	.....	Slp.	Maria	6	6	31.6	10.7	3.3	1894	Seattle, Wash	Seattle, Wash.
90497	.....	Slp.	Maria D	6	6	30.0	11.5	3.5	1873	Newport, R. I	New Haven, Conn.
91639	.....	Slp.	Maria D	12	11	36.0	15.0	3.8	1883	Springs, N. Y	Greenport, N. Y.
90519	J. N. B. D.	Sch.	Maria S	105	99	81.0	26.0	7.6	1873	Dennysville, Me	Eastport, Me.
91210	.....	Sch.	Maria Ashby	71	67	80.0	22.3	6.0	1880	Middlesex County, Va	Tappahannock, Va.
91404	.....	Sch.	Maria Avery	23	17	56.7	16.5	4.6	1882	Pocomoke City, Md	Crisfield, Md.
17873	.....	Sch.	Maria Elizabeth	61	58	68.0	23.3	6.0	1852	Tuckerton, N. J	Baltimore, Md.
91947	.....	Sch.	Maria Ellen	9	8	35.0	15.0	4.5	1875	Swan Island, Me	Deer Isle, Me.
17262	H. W. B. S.	Sch.	Maria Fleming	101	96	75.9	24.5	7.5	1848	Brandywine, Del	New York, N. Y.
90458	.....	Sch.	Maria Laird	10	9	45.8	14.4	3.2	1872	Somerset County, Md	Crisfield, Md.
16433	.....	Sch.	Maria Martin	568	540	175.0	32.7	13.4	1866	Cleveland, Ohio	Port Huron, Mich.
17042	H. N. P. B.	Sch.	Maria Pierson	286	238	126.0	31.0	11.0	1864	Forked River, N. J	Trenton, N. J.
16151	.....	Sch.	Maria Webster	58	55	71.5	20.6	7.7	1861	Essex, Mass	Belfast, Me.
21349	J. V. K. H.	Sch.	Maria E. Smith	365	347	141.5	34.6	10.6	1881	Port Blakeley, Wash	San Francisco, Cal.
17416	.....	Sch.	Maria H. Nelson	38	36	66.0	22.5	4.2	1864	San Francisco, Cal	Do.
90982	.....	Slp.	Maria J. Deans	7	7	38.0	12.0	2.0	1877	Portsmouth, Va	Norfolk, Va.
90059	.....	Sch.	Maria L. Davis	61	58	72.3	22.5	5.9	1869	Greenport, N. Y	Bangor, Me.
92202	K. H. J. Q.	Sch.	Maria O. Teel	1,125	982	197.9	40.2	18.9	1890	Newburyport, Mass	Boston, Mass.
17301	.....	Sch.	Maria and Frances	16	10	41.6	16.8	4.0	1853	Burlington, N. J	Bridgeton, N. J.
17604	.....	Sch.	Marian	86	81	78.9	20.1	6.1	1860	Millville, N. J	Hartford, Conn.
17098	.....	Slp.	Marian	39	37	60.5	21.2	4.1	1869	Duxbury, Mass	Boston, Mass.
92090	K. G. H. R.	Sch.	Marian	258	245	113.0	30.3	9.1	1889	Camden, N. J	Philadelphia, Pa.
91681	.....	Cat.	Marie	6	6	29.0	11.9	3.6	1884	Hyannisport, Mass	Hyannis, Mass.
91889	.....	Slp.	Marie	7	7	31.0	11.9	3.8	1886	Charleston, S. C	Charleston, S. C.
91940	K. D. V. C.	[1]Sch.	Marie	1,043	1,013	176.0	37.0	22.7	1857	St. John, New Brunswick	New York, N. Y.
92369	.....	Cat. y.	Marie	5	5	25.7	12.4	3.6	1882	Newport, R. I	Newport, R. I.
92741	.....	Slp.	Marie	8	5	41.7	13.5	3.2	1896	Inverness, Md	Crisfield, Md.
9:823	.....	Sch.	Marie	74	66	81.6	24.1	6.4	1897	Sharpstown, Md	Do.
92863	.....	Sch.	Marie	5	5	37.5	8.2	3.1	1898	Seattle, Wash	St. Michaels, Alaska.
91837	.....	Slp.	Marie B	9	8	31.4	14.2	4.3	1886	Charleston, S. C	Charleston, S. C.
91303	.....	Sch.	Marie Chevallier	48	46	57.5	25.2	4.5	1881	San Francisco, Cal	San Francisco, Cal.
17918	.....	Lgr.	Marie Louise	7	7	33.3	12.0	3.5	1867	Terrebonne, La	Brashear, La.
92821	.....	Slp.	Marie Somers	7	7	40.1	13.7	3.0	1897	Crisfield, Md	Crisfield, Md.
91777	.....	Sch.	Marie Wescott	12	11	40.2	14.6	3.6	1885	Chestertown, Md	Baltimore, Md.
17478	.....	Sch.	Mariel	84	80	75.9	22.3	6.9	1851	Franklin, Me	Machias, Me.
17103	.....	Sch.	Marietta	12	11	44.0	13.6	3.8	1840	Beaufort, N. C	Newbern, N. C.
90022	.....	Slp.	Marietta	11	11	36.5	15.2	3.8	1868	Islip, N. Y	New York, N. Y.
92695	.....	Slp.	Marietta	15	8	43.6	15.5	3.9	1896	Pocomoke City, Md	Cape Charles, Va.
92216	.....	Slp.	Marilla	7	7	34.1	12.9	3.5	1890	Red Bluff, Tex	Galveston, Tex.
92002	.....	Sch.	Marilla M. Jones	26	24	45.0	16.5	4.4	1888	Pocomoke City, Md	Richmond, Va.
92344	.....	Slp.	Marina	5	5	30.0	8.5	3.0	1891	Tacoma, Wash	Juneau, Alaska.
92353	.....	Cat.	Marina B	6	6	29.8	13.1	3.3	1891	Patchogue, N. Y	Patchogue, N. Y.
92165	.....	Cat.	Marina G	6	5	29.0	13.0	3.3	1890	....do	Do.
91770	.....	Sch.	Marina Marsicano	21	20	55.0	16.0	4.0	1885	San Francisco, Cal	San Francisco, Cal.
51255	.....	*Slp.	Marine	455	455	139.5	33.0	10.9	1896	Elkton, Md	Perth Amboy, N. J.
50516	.....	Sch.	Marine City	337	320	147.0	27.7	10.5	1866	Marine City, Mich	Port Huron, Mich.
91111	.....	Slp.	Marine Lodge	6	6	30.0	12.0	3.4	1878	Osterville, Mass	Provincetown, Mass.
17832	.....	Slp.	Mariner	11	10	32.0	13.9	4.5	1850	Noank, Conn	New York, N. Y.
92422	.....	Slp.	Mariner	12	11	32.5	14.7	4.0	1892	Rosedew, Ga	Savannah, Ga.
92486	K. L. N. S.	Sch.	Mariner	113	78	91.0	23.7	10.4	1893	Essex, Mass	Gloucester, Mass.
16846	.....	Sch.	Marion	73	69	81.0	23.0	5.6	1848	Kingston, N. Y	Norfolk, Va.
22825	H. R. G. N.	[2]Sch.	[3]Marion	1,008	976	231.0	38.0	20.2	1861	Greenpoint, N. Y	New London, Conn.
91178	.....	Cat.	Marion	6	5	28.2	12.2	3.4	1879	Newport, R. I	Newport, R. I.
91288	.....	Slp.	Marion	11	11	42.8	13.0	2.5	1880	Newcastle, Me	Bath, Me.
91487	J. W. L. G.	Sch.	Marion	235	223	123.0	31.8	10.3	1882	San Francisco, Cal	San Francisco, Cal.
92112	.....	Sch.	Marion	17	16	41.4	13.5	3.7	1885	New Smyrna, Fla	Key West, Fla.
92307	.....	Cat.	Marion	6	6	26.8	12.8	3.1	1884	Hyannis, Mass	Hyannis, Mass.
92431	.....	Cat.	Marion	7	6	28.2	13.3	4.0	1892	Newport, R. I	Newport, R. I.
92532	.....	Slp.	Marion	11	5	37.5	15.5	4.3	1893	Bellport, N. Y	Patchogue, N. Y.
92628	.....	Slp. y.	Marion	7	7	31.5	8.4	3.4	1890	Chicago, Ill	Chicago, Ill.
92668	.....	Slp. y.	Marion	15	6	32.0	16.0	4.0	1895	Wilmington, Del	Port Jefferson, N. Y.
92827	K. N. F. S.	Shp.	[4]*Marion Chilcott*	1,737	1,510	248.6	37.8	23.3	1882	Glasgow, Scotland	Port Townsend, Wash
16203	H. M. S. B.	Sch.	Marion Draper	183	174	106.0	27.5	9.1	1867	Pittston, Me	Bath, Me.
90006	.....	Sch.	Marion Grimes	61	58	69.0	20.0	7.0	1868	Essex, Mass	Greenport, N. Y.
92787	.....	Slp.	Marion Haggett	8	8	36.5	11.2	5.5	1897	Swans Island, Me	Brooklin, Me.
90829	.....	Sch.	Marion Handy	10	9	42.3	14.4	3.5	1875	Somerset County, Md	Newport News, Va.
91578	.....	Sch.	Marion Lee	17	16	46.5	15.3	3.8	1883	Mathews County, Va	Norfolk, Va.
16583	.....	Sch.	Marion Mayfield	15	15	39.4	14.5	5.5	1863	Bought of United States	Key West, Fla.
91824	.....	Sch.	Marion Mayne	16	10	49.0	15.8	4.4	1886	Leesburg, N. J	Bridgeton, N. J.
92148	.....	Sch.	Marion Temple	22	21	54.0	15.5	3.3	1889	Clubfoot Creek, N. C	Newbern, N. C.
90901	.....	Slp.	Marion A. Greene	23	22	51.6	17.5	5.0	1876	New London, Conn	Edenton, N. C.
90042	J. K. V. F.	Sch.	Marion E. Rockhill	284	270	119.0	29.7	9.6	1867	Tuckerton, N. J	Tuckerton, N. J.
92015	.....	Slp.	Marion J. Poulson	9	9	36.0	12.8	3.0	1888	Pocomoke City, Md	Norfolk, Va.

[1]Formerly { *a* British ship Kooria Mooria. *b* German bark Marie.

[2]Formerly steamship Santiago de Cuba.

[3]Formerly British ship Kilbrannan.

MERCHANT **SAILING** VESSELS OF THE UNITED STATES—Continued.

Official No.	Signal letters.	Rig.	Name of vessel.	Gross tonnage.	Net tonnage.	Length.	Breadth.	Depth.	When built.	Where built.	Home port (where permanent document issues).
						Feet.	*Feet.*	*Feet.*			
91140	.....	Sch.	Marion L. Curtis	28	27	47.2	18.8	4.5	1879	City Island, N. Y	New York, N. Y.
90986	.....	Sch.	Marion W. Page	749	712	194.0	34.0	14.8	1876	Milan, Ohio	Sandusky, Ohio.
92474	.....	Slp. y.	Mariota	8	7	32.9	10.5	5.5	1882	New Haven, Conn	Portland, Me.
92590	.....	Slp. y.	Mariquita	18	17	41.0	13.6	7.4	1880	South Boston, Mass	Providence, R. I.
92243	K. H. S. G.	Sch.	Marjorie	1,460	1,354	216.0	45.4	19.6	1890	Camden, Me	New York, N. Y.
92277	K. J. H. G.	Slp. y.	Marjorie	9	8	32.0	11.0	6.9	1888	South Boston, Mass	Do.
92118	K. G. M. S.	Sch.	Marjory Brown	1,210	1,061	198.0	40.7	17.8	1889	Wilmington, Del	Perth Amboy, N. J.
91495	J. W. M. K.	Sch.	Mark Gray	308	249	124.5	32.4	9.3	1882	North Weymouth, Mass	Boston, Mass.
90604	J. P. D. K.	Sch.	Mark Pendleton	198	188	109.2	26.7	8.9	1874	Bangor, Me	Bangor, Me.
92?50	.....	Sch.	Mark Stevens	10	10	54.0	14.0	3.1	1888	St. Peters, Md	Crisfield, Md.
92488	.....	Sch.	Mark Twain	11	10	44.0	13.5	3.5	1893	Brighton, Va	Cape Charles, Va.
92479	.....	Sch.	Markab	15	14	44.4	12.2	3.7	1888	New Rochelle, N.Y	Key West, Fla.
17935	.....	Slp.	Markham	17	16	41.4	14.0	4.1	1867	Brooklyn, N. Y	New York, N. Y.
50877	.....	Sch.	Mars	234	223	122.0	27.2	9.3	1872	New Jerusalem, Ohio	Grand Haven, Mich.
92069	.....	Sch.	Marsala	80	76	76.0	22.1	8.4	1889	Essex, Mass	Gloucester, Mass.
91799	.....	Slp.	Marshal Tarr	9	8	31.4	12.5	4.0	1885	Gloucester, Mass	Do.
16138	H. M. Q. S.	Sch.	Marshall Perrin	149	141	103.0	28.0	10.0	1859	Leesburg, N. J	Deer Isle, Me.
92402	K. L. F. G.	Sch.	Marshall L. Adams	131	125	104.9	24.0	11.0	1892	Essex, Mass	Provincetown, Mass.
17223	.....	Sch.	Marshall O. Wells	88	84	73.5	25.5	7.6	1867	Greenport, N. Y	Bridgeport, Conn.
16581	.....	Sch.	Martha	34	32	55.2	17.5	6.1	1840	Kennebunk, Me	Mount Desert Ferry, Me.
17201	.....	Sch.	Martha	27	26	48.0	16.0	7.0	1850	Noank, Conn	Stonington, Conn.
91832	.....	Slp.	Martha	15	14	33.3	14.5	6.0	1886	Gowanus, N. Y	New London, Conn.
91967	.....	Sch.	Martha	9	8	33.9	11.6	3.6	1887	Pensacola, Fla	Key West, Fla.
92036	.....	Slp.	Martha	6	5	28.0	12.0	3.0	1888	Norfolk, Va	Newport News, Va.
92697	.....	*Sch.	MARTHA	3,256	3,121	352.0	44.2	22.3	1896	Chicago, Ill	Cleveland, Ohio.
92?03	.....	Sch.	Martha	91	77	118.0	24.0	5.8	1897	Orange Tex	Galveston, Tex.
90330	.....	Slp.	Martha A	57	54	66.6	26.2	5.2	1871	Northport, N. Y	New York, N. Y.
91946	.....	Slp.	Martha L	7	7	32.0	12.3	3.7	1887	Flatlands, N. Y	Do.
17333	.....	Slp.	Martha Ann	18	10	45.5	16.5	4.3	.....	.....	Bridgeton, N. J.
92506	.....	*Slp.	Martha Ann	10	10	38.7	12.2	2.1	1893	Washington, D. C	Washington, D. C.
17938	.....	Sch.	Martha Davis	17	16	44.0	15.7	3.5	1868	Straits, N. C	Newbern, N. C.
90510	J. M. V. D.	Bk.	Martha Davis	870	779	163.3	33.7	21.0	1873	East Boston, Mass	San Francisco, Cal.
91529	.....	Sch.	Martha Ellen	49	47	68.7	22.6	4.8	1882	Sharptown, Md	Crisfield, Md.
16747	.....	Slp.	Martha Jane	6	6	29.0	11.0	3.0	1860	Norfolk, Va	Norfolk, Va.
17081	.....	Sch.	Martha Jane	16	16	46.0	14.4	5.3	1867	Duxbury, Mass	Gloucester, Mass.
16069	.....	Sch.	Martha Skinner	47	35	67.4	21.1	5.6	1857	Dorchester County, Md	Baltimore, Md.
17877	.....	Sch.	Martha A. Avery	32	30	57.5	18.0	6.6	1864	Baltimore, Md	Tappahannock, Va.
91445	.....	Sch.	Martha A. Bradley	76	72	76.3	22.0	7.7	1882	Gloucester, Mass	Gloucester, Mass.
90106	.....	Sch.	Martha A. Jones	44	31	64.5	21.8	5.8	1860	Dorchester, Md	Baltimore, Md
92133	.....	Sch.	Martha A. Shores	19	18	59.0	16.4	4.1	1889	St. Peters Creek, Md	Cape Charles, Va.
17550	.....	Slp.	Martha C. Burnite	52	50	65.0	23.5	5.3	1864	Frederica, Del	New York, N. Y.
16557	.....	Sch.	Martha D. McClain	46	44	65.5	20.0	6.5	1866	Bristol, Me	Portland, Me.
17048	.....	Sch.	Martha D. Reid	50	47	66.0	22.6	5.8	1853	Washington, N. J	Perth Amboy, N. J.
92746	.....	Sch.	Martha D. Thomas	10	7	46.3	12.3	3.5	1896	Smyrna, N. C	Beaufort, N. C.
92067	.....	*Sch.	Martha E. McCabe	345	342	181.5	23.3	9.2	1888	Milton, Del	Philadelphia, Pa.
90555	.....	Sch.	Martha E. Moore	38	36	62.0	22.0	6.2	1873	Tobacco Stick, Md	Baltimore, Md.
92819	.....	Slp.	Martha M. Lewis	6	6	38.8	14.1	2.5	1897	Wingate, Md	Crisfield, Md.
91359	J. V. L. K.	Sch.	Martha S. Bement	479	375	146.2	35.0	12.4	1881	Bath, Me	Philadelphia, Pa.
92335	K. J. Q. H.	Sch.	Martha T. Thomas	789	750	174.3	37.2	18.0	1891	Thomaston, Me	Thomaston, Me.
91024	.....	Sch.	Martha W. Jump	19	18	46.5	16.2	4.3	1877	St. Michaels, Md	Newport News, Va.
90924	J. R. V. N.	Sch.	Martha W. Tuft	173	164	105.0	29.8	8.6	1876	Eureka, Cal	San Francisco, Cal.
91945	.....	Sch.	Martha A. M. Johnson	25	24	68.2	16.8	4.0	1887	Cambridge, Md	Baltimore, Md.
17297	.....	Sch.	Martha & Elizabeth	37	36	60.4	21.3	4.3	1855	Salem, N. J	Perth Amboy, N. J.
92409	.....	Slp.	Martie E.	5	5	32.0	10.5	2.5	1892	Patchogue, N. Y	Patchogue, N. Y.
91473	.....	Sch.	Martin Anderson	32	20	58.1	19.2	5.1	1882	Bridgeton, N. J	Bridgeton, N. J.
91608	.....	Sch.	Martin Sylvester	29	28	61.4	17.9	5.1	1883	Baltimore, Md	Annapolis, Md.
91482	.....	Sch.	Martin Wagner	33	32	60.1	20.4	5.5	1882	Pocomoke City, Md	Do.
90192	.....	Slp.	Martin L. Baker	15	14	39.2	15.4	4.0	1870	Patchogue, N. Y	Perth Amboy, N. J.
17954	.....	Slp.	Martin M. Mott	15	14	39.6	15.1	4.1	1868	....do	Bridgeport, Conn.
16204	.....	Sch.	Martin W. Bates	52	49	65.2	21.5	5.1	1848	Philadelphia, Pa	Bangor, Me.
90869	.....	Sch.	Martinez	24	23	51.5	17.3	4.2	1876	San Francisco, Cal	San Francisco, Cal.
92571	.....	Cat.	Marvel	6	5	24.7	11.0	3.6	1894	Osterville, Mass	Chatham, Mass.
92539	.....	Slp.	Marvel Not	6	6	30.0	10.2	3.2	1893	Chincoteague, Va	Chincoteague, Va.
13909	.....	Sch.	[1]Marvin D. White	27	26	60.0	14.9	4.0	1868	Darien, Conn	Newbern, N. C.
16041	.....	Sch.	Mary	52	50	68.8	22.2	5.4	1862	Talbot County, Md	Annapolis, Md.
16060	.....	Sch.	Mary	72	69	74.5	23.8	6.8	1861	Millville, N. J	Do.
17530	.....	Sch.	Mary	28	27	65.0	18.5	4.2	.....	Foreign built	Brashear, La.
17880	J. F. T. R.	Sch.	Mary	182	117	92.6	25.5	8.6	1868	Belfast, Me	Galveston, Tex.
17907	.....	Slp.	Mary	9	9	33.0	11.0	3.0	1865	Galveston, Tex	Do.
90024	.....	Sch.	Mary	5	5	27.6	11.1	3.0	1868	Key West, Fla	Key West, Fla.
90247	.....	Sch.	Mary	8	7	33.6	11.5	4.3	1811	Portsmouth, N. H	Waldoboro, Me.
90585	.....	Sch.	Mary	18	17	53.0	13.7	4.3	1872	Sheboygan, Wis	Milwaukee, Wis.
90645	.....	Sch.	Mary	29	27	53.7	17.8	4.2	1874	Turners Creek, N. C	Savannah, Ga.
90752	.....	Sch.	Mary	8	7	37.8	11.8	3.0	1875	Straits, N. C	Beaufort, N. C.
90885	.....	Slp.	Mary	7	6	29.2	13.3	3.2	1876	Norwalk, Conn	Bridgeport, Conn.
90937	.....	Sch.	Mary	9	9	39.5	13.0	3.3	1876	Wolf River, Miss	New Orleans, La.
91364	.....	Sch.	Mary	17	16	48.3	12.1	4.3	1881	Rock Falls, Mich	Port Huron, Mich.

[1] Formerly sloop Joseph J. Comstock.

MERCHANT **SAILING** VESSELS OF THE UNITED STATES—Continued.

Official No.	Signal letters.	Rig.	Name of vessel.	Gross tonnage.	Net tonnage.	Length.	Breadth	Depth.	When built.	Where built.	Home port (where permanent document issues).
						Feet.	*Feet.*	*Feet.*			
91612		Sch.	Mary	17	16	53.9	16.4	4.8	1883	Pocomoke City, Md	Cape Charles, Va.
91660		Sch.	Mary	15	9	42.0	14.7	4.2	1884	Goshen, N. J	Wilmington, Del.
91719		Sch.	Mary	9	8	46.0	11.0	3.5	1884	York County, Va	Newport News, Va.
91778		Slp.	Mary	11	10	34.0	14.3	3.8	1885	Paulsboro, N. J	Camden, N. J.
91987		Slp.	Mary	10	10	32.4	12.8	4.0	1888	Smyrna, Del	Wilmington, Del.
92095		Slp.	Mary	15	14	44.9	14.6	3.9	1889	Norfolk County, Va	Norfolk, Va.
92231		Sch.	Mary	6	6	29.2	12.9	2.9	1891	Key West, Fla	Key West, Fla.
92322		Sch.	Mary	52	50	72.5	24.0	3.5	1891	San Francisco, Cal	San Francisco, Cal.
92407		Slp.	Mary	5	5	24.6	12.3	3.9	1878	Noank, Conn	Stonington, Conn.
92557		Sch.	Mary	13	12	34.5	13.8	6.0	1803	New London, Conn	New London, Conn.
92589		Sch.	Mary	6	6	32.0	12.5	3.0	1894	Lacasine, Fla	Lake Charles, La.
92721		Slp.	Mary	6	5	23.0	10.0	4.0	1895	Harwichport, Mass	Dennis, Mass.
92808		Sch.	Mary	5	5	34.0	9.0	3.0	1895	Koserefski, Alaska	St. Michaels, Alaska.
91340		Slp.	Mary A	8	8	30.6	14.0	3.6	1880	Saunderstown, R. I	Providence, R. I.
92041		Slp.	Mary A	6	6	25.6	12.4	4.0	1888	Noank, Conn	Greenport, N. Y.
92246		Slp.	Mary A	10	10	30.0	13.8	4.0	1886	City Island, N. Y	Bridgeport, Conn.
92412		Slp.	Mary A	6	6	29.2	13.3	3.4	1892	Atlantic City, N. J	Somers Point, N. J.
92578		Slp.	Mary A	9	8	33.2	11.6	5.5	1894	Bremen, Me	Portland, Me.
16891		Sch.	Mary B	27	15	50.5	18.9	4.6	1858	Newport, N. J	Bridgeton, N. J.
91740		Sch.	Mary B	17	16	45.5	14.0	3.0	1885	New Haven, Conn	Key West, Fla.
91948		Slp.	Mary B	12	12	36.0	10.1	3.5	1887	Chaffins Station, Fla	Pensacola, Fla.
92575		Slp.	Mary B	5	5	24.0	13.5	3.2	1894	Bridgeton, N. J	Bridgeton, N. J.
17715		Sch.	Mary C	61	58	72.8	21.1	5.1	1868	Milford, Del	Somers Point, N. J.
90388		Slp.	Mary C	9	9	36.2	13.6	3.4	1872	Chester, Pa	Baltimore, Md.
91380		Slp. y.	Mary C	9	9	32.8	13.2	4.6	1881	Brooklyn, N. Y	New York, N. Y.
92536		Sch.	Mary C	27	25	55.0	14.5	4.3	1893	Sausalito, Cal	San Francisco, Cal.
92812		Slp.	Mary C	7	6	40.3	13.2	3.4	1897	Crisfield, Md	Cape Charles, Va.
90992		Sch.	Mary D	52	51	80.8	18.8	5.2	1877	Sebewaing, Mich	Port Huron, Mich.
91746		Sch.	Mary D	7	7	33.5	12.0	3.1	1885	Piney Point, N. C	Newbern, N. C.
90320		Slp.	Mary E	7	7	36.0	14.3	3.7	1871	Greenport, N. Y	New Haven, Conn.
92360		Slp.	Mary E	8	8	30.2	13.0	4.0	1885	Boston, Mass	Bridgeport, Conn.
91785		Sch.	Mary F	10	9	47.3	14.2	3.2	1885	Tilghmans Island, Md	Baltimore, Md.
17387		Slp.	Mary H	5	5	29.2	10.0	3.0	1867	Sheppenon, Oreg	Port Townsend, Wash.
17155		Slp.	Mary J	24	23	43.3	18.1	4.4	1850	Chester, Pa	New York, N. Y.
92377		Slp.	Mary J	8	7	31.0	11.3	3.1	1891	Atlantic City, N. J	Bridgeton, N. J.
92661		Sch.	Mary L	30	30	62.0	16.7	4.7	1895	Whitelake, Mich	Grand Haven, Mich.
90231		Sch.	Mary S	24	20	49.0	16.6	4.2	1875	Cove Sound, N. C	Newbern, N. C.
91258		Slp.	Mary S	19	18	44.4	18.0	3.6	1880	Penngrove, N. J	Camden, N. J.
91787		Sch.	Mary V	5	5	41.6	11.8	2.8	1885	Tilghmans Island, Md	Annapolis, Md.
92747		Slp.	Mary V	8	8	40.7	14.4	3.5	1896	Fairbank, Md	Baltimore, Md.
90961		Lgr.	Mary Ada	6	5	33.5	11.0	3.2	1877	Terrebonne Parish, La	Brashear, La.
16962		Slp.	Mary Adelaide	10	9	38.0	15.0	3.3	1865	Northport, N. Y	Greenport, N. Y.
17044		Slp.	Mary Adelaide	37	35	53.9	19.0	6.0	1850	Perth Amboy, N. J	New York, N. Y.
91591		Sch.	Mary Agnes	7	6	34.3	13.6	3.0	1883	Biloxi, Miss	Shieldsboro, Miss.
17856		Sch.	Mary Alice	14	13	38.0	15.6	4.0	1868	Hempstead, N. Y	Perth Amboy, N. J.
90181		Sch.	Mary Alice	34	32	59.4	22.6	4.6	1870	Port Jefferson, N. Y	Port Jefferson, N. Y.
90747		Slp.	Mary Alice	13	7	41.0	15.5	4.0	1875	Patchogue, N. Y	Bridgeton, N. J.
50611		Sch.	Mary Amelia	94	89	85.0	23.8	6.6	1865	Port Huron, Mich	Port Huron, Mich.
90886		Slp.	Mary Amelia	5	5	36.3	12.2	3.2	1866	Bellport, N. Y	Bridgeport, Conn.
91679		Slp.	Mary Anderson	8	7	34.0	13.4	3.0	1884	Norfolk County, Va	Newport News, Va.
17438		Sch.	Mary Ann	102	96	88.3	19.8	9.8	1852	Philadelphia, Pa	San Francisco, Cal.
16088		Sch.	Mary Ann	18	11	44.5	16.7	4.6			Bridgeton, N. J
91492		Slp.	Mary Ann	10	9	35.3	13.5	3.6	1882	Rockaway, N. Y	Norfolk, Va.
91805		Sch.	Mary Ann	18	18	44.0	14.0	5.6	1885	Charlevoix, Mich	Grand Haven, Mich.
91974		Sch.	Mary Ann	14	13	45.4	15.2	3.6	1888	Morgan Point, Tex	Galveston, Tex.
16401		Slp.	Mary Anna	15	14	41.8	15.5	4.1	1865	Northport, N. Y	New York, N. Y.
92188		Sch.	Mary Anna	7	6	41.0	11.6	2.6	1890	Crisfield, Md	Crisfield, Md.
91295		Sch.	Mary Antoinette	8	7	46.8	9.0	3.0	1880	Queen Anne County, Md	Cape Charles, Va.
17564	J. B. T. Q.	Sch.	Mary Augusta	198	188	104.0	27.4	11.9	1867	Ellsworth, Me	Ellsworth, Me.
91290		Sch.	Mary Baxter	63	60	73.8	23.5	5.4	1880	Penngrove, N. J	Philadelphia, Pa.
91917		Cat.	Mary Beebe	5	5	28.3	12.5	2.9	1887	Patchogue, N. Y	Patchogue, N. Y.
16972		Slp.	Mary Bell	8	8	31.0	13.4	3.4	1864	Bellport, N. Y	Bridgeport, Conn.
17597		Slp.	Mary Bell	6	5	29.0	11.0	2.0	1865	Brookhaven, N. Y	Norfolk, Va.
91895		Sch.	Mary Bidwell	65	62	75.0	24.0	5.5	1886	San Francisco, Cal	San Francisco, Cal.
90089		Sch.	Mary Brewer	94	89	76.9	21.1	8.1	1852	Castine, Me	Rockland, Me.
17831		Slp.	Mary Brush	57	54	67.5	21.8	7.5	1844	Smithtown, N. Y	New York, N. Y.
91579		Sch.	Mary Buckley	124	117	98.5	28.5	6.4	1883	Tottenville, N. Y	Do.
90892	J. R. S. F.	Sch.	Mary Buhne	147	139	102.0	29.5	7.5	1876	Eureka, Cal	San Francisco, Cal.
92546		Sch.	Mary Cabral	62	59	73.0	20.3	8.8	1893	Essex, Mass	Boston, Mass.
90194		Sch.	Mary Chapin	35	34	56.1	19.2	5.1	1870	Bristol, Me	Wellfleet, Mass.
16394		Sch.	Mary Collins	261	248	132.0	27.3	10.0	1857	Ashtabula, Ohio	Chicago, Ill.
8994	J. P. C. N.	Sch.	[1]Mary Curtis	435	361	136.7	32.5	14.5	1874	Kennebunk, Me	Richmond, Va.
90652		Slp.	Mary Disston	6	5	31.0	11.1	3.1	1873	Berlin, Md	Chincoteague, Va.
91475	J. W. K. L.	Sch.	Mary Dodge	243	230	120.0	32.8	9.0	1882	Eureka, Cal	San Francisco, Cal.
91885		Sch.	Mary Dunn	31	30	68.0	16.0	4.0	1886	Menominee, Mich	Marquette, Mich.
91619		Sch.	Mary Eldridge	13	12	52.0	13.1	4.0	1883	Somerset County, Md	Baltimore, Md.
16584		Sch.	Mary Eliza	13	12	42.5	13.2	4.8			Key West, Fla.

[1] Formerly schooner Ellen Tobin.

MERCHANT SAILING VESSELS OF THE UNITED STATES—Continued.

Official No.	Signal letters.	Rig.	Name of vessel.	Gross tonnage.	Net tonnage.	Length.	Breadth.	Depth.	When built.	Where built.	Home port (where permanent document issues).
						Feet.	*Feet.*	*Feet.*			
17479	.....	Sch.	Mary Eliza	23	21	46.0	17.5	4.6	1855	East Hartford, Conn	Ellsworth, Me.
90294	.....	Slp.	Mary Eliza	10	6	34.2	13.4	3.3	1871	Tuckerton, N. J	Bridgeton, N. J.
90578	.....	Sch.	Mary Eliza	12	11	40.2	13.2	4.3	1874	Surry County, Va	Norfolk, Va.
91205	.....	Sch.	Mary Eliza	9	9	49.0	12.0	3.0	1879	Somerset County, Md	Crisfield, Md.
16090	.....	Sch.	Mary Elizabeth	17	12	46.2	15.7	4.2	1834	Dorchester County, Md	Tappahannock, Va.
16486	.....	Sch.	Mary Elizabeth	65	62	64.2	22.5	6.9	1836	Portland, Conn	Fall River, Mass.
16488	.....	Sch.	Mary Elizabeth	63	60	64.3	25.0	6.5	1858	Greenwich, Conn	Bridgeport, Conn.
16558	.....	Sch.	Mary Elizabeth	32	31	56.0	19.2	5.8	1842	Lyme, Conn	Portland, Me.
17454	.....	Sch.	Mary Elizabeth	22	21	49.0	14.0	5.0	1852	Salisbury, Mass	Gloucester, Mass.
90026	.....	Sch.	Mary Elizabeth	9	9	24.0	12.8	4.3	1868	Key West, Fla	Key West, Fla.
90082	.....	Slp.	Mary Elizabeth	5	5	29.0	12.0	5.1	1851	Staten Island, N. Y	New York, N. Y.
90433	.....	Slp.	Mary Elizabeth	8	8	34.0	13.0	3.6	1872	York County, Va	Norfolk, Va.
91901	.....	Slp.	Mary Elizabeth	6	6	37.2	13.0	3.0	1886	Annapolis, Md	Annapolis, Md.
92113	.....	Slp.	Mary Elizabeth	10	10	41.9	15.6	2.8	1889	Cambridge, Md	Baltimore, Md.
17953	.....	Slp.	Mary Ella	5	5	32.1	11.6	3.3	1868	Charleston, S. C	Charleston, S. C.
50589	.....	Sch.	Mary Ella	49	46	75.8	20.5	3.6	1870	Accotink, Va	Alexandria, Va.
90432	.....	Slp.	Mary Ella	15	14	39.0	15.8	3.9	1872	Rye, N. Y	Coldspring, N. Y.
91127	.....	Slp.	Mary Ella	6	6	33.0	10.5	2.8	1879	Baldwin, N. Y	Patchogue, N. Y.
91879	.....	Slp.	Mary Ella	13	12	36.6	15.4	4.0	1886	Charleston, S. C	Charleston, S. C.
16067	.....	Sch.	Mary Ellen	53	50	67.1	21.7	5.5	1859	Baltimore, Md	Crisfield, Md.
16097	.....	Slp.	Mary Ellen	7	6	33.3	11.3	3.2	1861	.....do	Baltimore, Md.
16550	.....	Sch.	Mary Ellen	54	51	64.8	19.5	7.4	1855	Essex, Mass	Rockport, Me.
17633	.....	Slp.	Mary Ellen	11	10	35.8	14.3	4.1	1868	Newburyport, Mass	Boston, Mass.
17899	.....	Sch.	Mary Ellen	13	12	43.3	14.7	4.4	1867	Crisfield, Md	Alexandria, Va.
91878	.....	Sch.	Mary Ellen	10	9	44.0	12.0	3.1	1886	Gloucester County, Va	Richmond, Va.
92127	.....	Sch.	Mary Ellen	8	8	32.2	11.9	4.2	1889	Key West, Fla	Key West, Fla.
91410	.....	Sch.	Mary Elmira	12	6	42.5	16.3	3.6	1882	Bonfouca, La	New Orleans, La.
92833	.....	Slp.	Mary Elvia	9	9	40.8	14.6	3.4	1897	Wayside, Md	Annapolis, Md.
92092	.....	Sch.	Mary Emerson	12	12	41.4	12.9	5.0	1889	Essex, Mass	Plymouth, Mass.
16870	.....	Slp.	Mary Emma	30	29	61.5	20.8	4.3	1848	Newburg, N. Y	New York, N. Y.
17228	.....	Slp.	Mary Emma	31	29	61.0	18.6	5.0	1866	Greenport, N. Y	Perth Amboy, N. J.
90110	.....	Slp.	Mary Emma	11	10	33.8	16.4	3.4	1869	Stonybrook, Conn	Providence, R. I.
90198	.....	Sch.	Mary Emma	48	46	73.6	21.6	3.8	1869	Delanco, N. J	Bridgeton, N. J.
90773	.....	Sch.	Mary Emma	26	25	49.2	16.4	6.6	1875	New London, Conn	New York, N. Y.
91102	.....	Slp.	Mary Emma	7	7	31.7	10.9	2.9	1878	Green Run, Md	Chincoteague, Va.
91155	.....	Slp.	Mary Emma	11	10	34.5	14.0	3.8	1878	Greenwich, Conn	New York, N. Y.
91448	.....	Slp.	Mary Emma	9	8	39.3	13.9	3.0	1882	Port Monmouth, N. J	Perth Amboy, N. J.
91583	.....	Slp.	Mary Emma	12	12	36.5	14.2	3.9	1883	Keyport, N. J	Do.
92048	.....	Slp.	Mary Emma	10	5	40.1	13.8	3.6	1888	Cambridge, Md	Bridgeton, N. J.
90615	.....	Sch.	Mary Emmor	51	30	76.5	22.6	4.8	1873	Port Jefferson, N. Y	Cape Charles, Va.
90086	.....	Sch.	Mary Etta	28	27	51.0	20.0	5.0	1869	Wicomico County, Md	Baltimore, Md.
91804	.....	Sch.	Mary Etta	10	9	49.7	12.9	3.4	1885	Somerset County, Md	Annapolis, Md.
92284	.....	Sch.	Mary Etta	64	61	71.0	23.5	6.0	1891	Alameda, Cal	San Francisco, Cal.
91137	.....	Slp.	Maryetta	8	7	30.0	13.4	3.2	1879	Glenwood, N. Y	Perth Amboy, N. J.
91235	.....	Sch.	Maryetta	6	6	41.5	12.4	3.7	1880	Sabine Pass, Tex	Galveston, Tex.
92359	.....	Sch.	Mary Everett	19	18	46.0	15.6	3.9	1893	Brunswick, Ga	Savannah, Ga.
16233	.....	Sch.	Mary Farrow	99	94	84.5	25.5	8.4	1845	Belfast, Me	Belfast, Me.
91193	.....	Sch.	Mary Fleetwood	10	9	44.4	14.3	4.0	1879	Newbern, N. C	Newbern, N. C.
90867	.....	Sch.	Mary Frances	10	9	49.5	13.1	3.6	1876	Dorchester, Md	Crisfield, Md.
90967	.....	Sch.	Mary Frances	6	6	29.5	12.5	3.7	1877	Mathews County, Va	Richmond, Va.
90980	.....	Sch.	Mary Francis	29	28	53.0	21.0	3.7	1877	San Francisco, Cal	San Francisco, Cal.
91615	.....	Sch.	Mary Francis	10	9	49.7	13.7	3.6	1883	Somerset County, Md	Crisfield, Md.
90434	J. M. G. W.	Sch.	Mary Freeland	398	320	128.0	31.8	15.8	1872	Greenport, N. Y	Perth Amboy, N. J.
90568	.....	Sch.	Mary Gaillard	45	30	67.8	21.0	5.6	1873	Bridgeton, N. J	Somers Point, N. J.
90080	J. H. C. S.	Bg.	Mary Gibbs	482	399	122.2	30.5	16.8	1869	Westbrook, Me	Boston, Mass.
91950	.....	Sch.	Mary Gilbert	92	87	82.0	26.5	7.0	1887	Albion, Cal	Chicago, Ill.
17414	.....	Sch.	Mary Gratwick	32	31	55.0	18.6	4.8	1858	San Francisco, Cal	San Francisco, Cal.
17261	.....	Slp.	Mary Gray	47	45	56.0	22.5	6.7	1848	Norwich, Conn	New York, N. Y.
92800	.....	Slp.	Mary Gunby	7	5	38.7	13.0	3.2	1897	Crisfield, Md	Tappahannock, Va.
92237	.....	Sch.	Mary Haward	20	19	47.0	14.5	4.3	1890	Norfolk, Va	Cape Charles, Va.
16140	.....	Sch.	Mary Hawes	50	47	55.7	18.3	7.6	1846	Newbury, Mass	Rockland, Me.
92743	.....	Slp.	Mary Hazel	8	8	40.0	13.7	3.1	1896	Wittmans, Md	Baltimore, Md.
16909	.....	Slp.	Mary Helen	31	31	45.5	21.3	5.7	1866	Madison, Conn	New York, N. Y.
17943	.....	Slp.	Mary Henry	11	10	35.8	11.9	3.1	1868	Worcester County, Md	Chincoteague, Va.
92032	.....	Slp.	Mary Hunt	7	7	59.2	13.2	1.0	1887	Washington, D. C	Washington, D. C.
91241	.....	Sch.	Mary Ida	7	7	36.0	12.0	3.0	1880	Fowl River, Ala	Mobile, Ala.
90020	.....	Sch.	Mary Isabel	65	62	73.0	25.5	5.7	1866	Norwalk, Conn	Coldspring, N. Y.
16011	.....	Sch.	Mary Jane	14	13	41.0	11.5	3.0	.....	.....	Edenton, N. C.
16750	.....	Slp.	Mary Jane	6	5	28.9	11.6	3.1	1860	Long Island, N. Y	Norfolk, Va.
17814	.....	Slp.	Mary Jane	8	8	33.4	13.4	3.3	1867	Talbot County, Md	Baltimore, Md.
90248	.....	Sch.	Mary Jane	13	12	39.5	12.7	5.1	1871	Friendship, Me	Machias, Me.
90570	.....	Slp.	Mary Jane	5	5	28.0	10.6	2.6	1868	Worcester County, Md	Chincoteague, Va.
90781	.....	Slp.	Mary Jane	7	6	31.5	10.2	3.1	1868	Nashville, Va	Do.
90774	.....	Slp.	Mary Jane	9	8	31.8	11.0	2.8	1875	Patchogue, N. Y	New York, N. Y.
91565	.....	Slp.	Mary Jane	7	6	23.6	12.4	3.5	1883	New York, N. Y	Do.
91887	.....	Cat.	Mary Jane	5	5	25.0	12.0	3.1	1885	Atlantic City, N. J	Somers Point, N. J.

MERCHANT **SAILING** VESSELS OF THE UNITED STATES—Continued.

Official No.	Signal letters.	Rig.	Name of vessel.	Gross tonnage.	Net tonnage.	Length.	Breadth.	Depth.	When built.	Where built.	Home port (where permanent document issues).
						Feet.	*Feet.*	*Feet.*			
90756	.....	Sch.	Mary Janette	38	36	58.0	18.0	5.5	1875	Freeport, Fla	Brashear, La.
730	.....	Sch.	[1]Mary King	61	58	65.2	25.9	5.8	1853	Hoboken, N. J	New York, N. Y.
17742	.....	Slp.	Mary Lamb	8	8	34.0	13.0	3.0	1867	Norfolk, Va	Newport News, Va.
17371	.....	Sch.	Mary Langdon	116	97	78.8	22.1	8.5	1845	Thomaston, Me	Rockland, Me.
16490	.....	Slp.	Mary Lavinia	9	8	32.6	14.7	3.9	1861	Greenwich, Conn	Stamford, Conn.
90327	.....	Sch.	Mary Lawson	12	7	40.1	14.6	4.1	1871	Somerset County, Md	Crisfield, Md.
91344	.....	Slp.	Mary Lewis	8	7	28.7	12.5	3.9	1881	West Harwich, Mass	Newport, R. I.
91614	.....	Sch.	Mary Lorena	28	26	57.0	20.4	3.6	1883	Cedar Bayou, Tex	Galveston, Tex.
17099	.....	Sch.	Mary Louisa	94	89	84.0	23.3	7.6	1854	Elizabeth City, N. C	Bangor, Me.
91341	.....	Sch.	Mary Louise	9	8	36.0	13.0	3.9	1881	Pensacola, Fla	Pensacola, Fla.
91943	.....	Slp.	Mary Lucrece	6	6	37.0	12.0	2.6	1887	Norfolk County, Va	Norfolk, Va.
90601	.....	Sch.	Mary Ludwig	68	65	81.5	19.7	6.0	1874	South Haven, Mich	Grand Haven, Mich.
90626	.....	Sch.	Mary Lyon	334	317	138.0	26.2	12.0	1874	Port Huron, Mich	Ogdensburg, N. Y.
92617	K. M. C. S.	Sch.	Mary Manning	1,233	1,130	210.9	41.0	18.7	1894	Camden, Me	Perth Amboy, N. J.
92331	.....	Sch.	Mary Manda	6	5	36.7	11.7	3.0	1891	Somerset County, Md	Crisfield, Md.
92832	.....	Sch.	Mary Maybird	5	5	34.0	10.8	2.5	1897	Hunting Quarters, N. C	Beaufort, N. C.
92268	.....	Slp.	Mary Meerwald	17	11	46.0	16.5	5.0	1891	Dennisville, N. J	Bridgeton, N. J.
91355	.....	Sch.	Mary Miller	10	10	36.0	11.0	3.3	1879	Bay City, Mich	Port Huron, Mich.
91491	.....	Sch.	Mary Mills	6	5	43.0	10.0	3.1	1882	Dorchester County, Md	Crisfield, Md.
18983	.....	Sch.	[2]Mary O'Brien	34	32	60.2	21.0	5.1	1827	Sussex County, Del	Baltimore, Md.
91781	.....	Slp.	Mary Pace	7	6	29.0	14.0	3.0	1885	Portsmouth, Va	Norfolk, Va.
16389	.....	Sch.	Mary Parker	34	23	60.0	19.0	6.6	1847	Northumberland County, Va	Baltimore, Md.
92732	.....	Slp.	Mary Parker	8	7	26.0	13.0	4.0	1896	Westerly, R. I	Stonington, Conn.
17846	.....	Slp.	Mary Priscilla	5	5	30.0	9.2	2.8	1866	Worcester County, Md	Chincoteague, Va.
92229	.....	Sch.	Mary Priscilla	11	11	53.6	14.2	3.1	1890	Oriole, Md	Cape Charles, Va.
91198	.....	Sch.	Mary Roberta	8	7	47.0	11.8	2.8	1879	Somerset County, Md	Crisfield, Md.
92260	.....	Sch.	Mary Ruffin	9	9	47.2	13.1	3.1	1891	Morehead City, N. C	Beaufort, N. C.
92847	.....	Sch.	Mary Sachs	35	31	56.5	18.1	5.6	1898	Benecia, Cal	San Francisco, Cal.
91149	.....	Slp.	Mary Sadonia	10	5	39.6	15.2	3.6	1879	Talbot County, Md	Bridgeton, N. J.
91370	J. V. M. F.	Sch.	Mary Sanford	479	455	136.5	34.3	15.1	1881	Boston, Mass	Wellfleet, Mass.
16182	.....	Sch.	Mary Snow	70	67	76.0	21.7	7.7	1858	Essex, Mass	Boothbay, Me.
17248	.....	Sch.	Mary Snowman	24	22	46.8	14.4	6.2	1862	Georgetown, Me	Mount Desert Ferry, Me.
16265	H. M. S. W.	Sch.	Mary Standish	272	221	118.0	29.8	9.8	1860	Easthaven, Conn	Boston, Mass.
16155	.....	Sch.	Mary Steele	69	66	78.0	22.7	8.0	1866	Essex, Mass	Do.
17585	J. B. T. V.	Sch.	Mary Stewart	229	218	111.0	27.4	10.3	1856	Bangor, Me	Bangor, Me.
90796	.....	Sch.	Mary Story	64	60	73.7	21.1	7.4	1875	Essex, Mass	Gloucester, Mass.
17335	.....	Slp.	Mary Taylor	10	9	32.0	13.0	4.0	1861	Keyport, N. J	Perth Amboy, N. J.
91476	.....	Slp.	Mary Teresa	5	5	30.0	9.1	4.2	1882	Provincetown, Mass	Gloucester, Mass.
90137	.....	Sch.	Mary Theresa	31	29	55.0	19.7	4.8	1870	Shieldsboro, Miss	Shieldsboro, Miss.
92276	.....	*Slp.	Mary Thomas	7	7	30.1	10.1	2.0	1891	Washington, D. C	Washington, D. C.
92383	.....	Sch.	Mary Thomas	9	9	47.5	13.4	2.6	1891	Morehead City, N. C	Beaufort, N. C.
90836	.....	Slp.	Mary Underhill	6	6	29.9	13.3	3.3	1874	Oyster Bay, N. Y	Bridgeport, Conn.
91356	.....	Sch.	Mary Vickers	68	64	79.7	23.2	6.2	1881	Oxford, Md	Crisfield, Md.
90222	.....	Slp.	Mary Virginia	7	7	32.3	12.5	3.8	1869	Norfolk, Va	Newport News, Va.
91077	.....	Sch.	Mary Virginia	5	5	44.6	10.4	2.8	1877	Somerset County, Md	Tappahannock, Va.
91802	.....	Sch.	Mary Virginia	10	9	48.5	12.7	3.3	1885	....do....	Crisfield, Md.
17623	.....	Slp.	Mary Wallace	14	13	40.0	14.0	4.3	1864	Jacksonville, Fla	Savannah, Ga.
90589	.....	Slp.	Mary Washington	7	7	32.5	11.8	3.3	1874	York County, Va	Newport News, Va.
91525	.....	Sch.	Mary Washington	27	26	61.9	18.3	5.2	1882	Somerset County, Md	Richmond, Va.
17170	H. N. R. M.	Sch.	Mary Weaver	222	211	110.0	29.8	9.0	1867	Philadelphia, Pa	New York, N. Y.
17896	.....	Sch.	Mary Wesley	14	8	45.0	14.6	4.4	1867	Crisfield, Md	Cape Charles, Va.
91721	.....	Sch.	Mary Wesley	5	5	45.5	11.4	3.0	1884	Somerset County, Md	Crisfield, Md.
90463	.....	Sch.	Mary Wheeler	27	26	50.7	18.2	4.5	1873	Straits, N. C	Wilmington, N. C.
17495	H. W. J. L.	*Sch.	Mary Whitridge	877	834	168.5	34.2	21.5	1855	Baltimore, Md	Boston, Mass.
17089	.....	Sch.	Mary Willey	100	95	79.5	26.1	8.2	1863	Portsmouth, N. H	Portsmouth, N. H.
91368	J. V. M. C.	Bkn.	Mary Winkelman	522	482	155.3	36.9	13.0	1881	Seabeck, Wash	San Francisco, Cal.
90505	.....	Slp.	Mary Wood	6	6	31.0	12.2	2.8	1873	Chincoteague, Va	Cape Charles, Va.
90689	.....	Sch.	Mary Wood	34	32	70.5	16.5	4.7	1872	Brooklyn, N. Y	Chincoteague, Va.
91988	.....	Sch.	Mary Woolson	708	673	179.1	34.8	13.2	1888	West Bay City, Mich	Port Huron, Mich.
90450	.....	Slp.	Mary A. Bickley	13	8	38.0	15.2	4.1	1871	Dorchester, N. J	Bridgeton, N. J.
13846	.....	Sch.	[3]Mary A. Bird	40	38	68.0	22.4	4.6	1867	Frederica, Del	New York, N. Y.
92359	.....	Sch.	Mary A. Black	6	5	31.0	11.0	4.4	1891	Surry, Me	Bucksport, Me.
91602	.....	Sch.	Mary A. Bozman	14	8	52.0	13.7	3.8	1883	Somerset County, Md	Crisfield, Md.
91616	.....	Sch.	Mary A. Bradshaw	14	13	49.3	14.5	3.6	1883	Smiths Island, Md	Do.
90891	.....	Sch.	Mary A. Brown	15	14	41.8	13.6	5.1	1876	Bath, Me	Newport, R. I.
17955	.....	Sch.	Mary A. Downe	12	11	38.4	12.3	5.0	1868	Kittery, Me	Southwest Harbor, Me.
90040	.....	Sch.	Mary A. Fernandez	49	46	68.0	24.8	4.6	1869	San Francisco, Cal	San Francisco, Cal.
91458	J. W. D. Q.	Sch.	Mary A. Fisher	116	110	95.5	26.9	6.6	1882	Sayreville, N. J	Cape Charles, Va.
91413	.....	Slp.	Mary A. Gray	7	7	35.0	12.0	3.0	1882	Norfolk, Va	Norfolk, Va.
90776	.....	Sch.	Mary A. Gregory	87	83	84.6	23.8	6.6	1875	Chicago, Ill	Milwaukee, Wis.
91446	J. W. C. R.	Sch.	Mary A. Hall	381	341	143.0	33.0	11.9	1882	Belfast, Me	Deer Isle, Me.
90349	.....	Sch.	Mary A. Hand	33	31	57.8	19.7	4.5	1871	Port Norris, N. J	Bridgeton, N. J.
90315	.....	Slp.	Mary A. Heywood	33	31	69.0	17.8	4.7	1871	Brooklyn, N. Y	Baltimore, Md.
90088	.....	Sch.	Mary A. Kirwan	39	27	62.2	20.3	5.8	1869	Annamessex, Md	Crisfield, Md.
92373	.....	Sch.	Mary A. Manuel	7	7	35.0	14.0	2.9	1891	Biloxi, Miss	Shieldsboro, Miss.
91576	.....	Slp.	Mary A. Marshall	9	9	33.6	13.6	3.7	1883	Princes Bay, N. Y	New York, N. Y.
91182	.....	Sch.	Mary A. Osier	7	7	31.7	11.7	4.5	1879	Mount Desert, Me	Brooklin, Me.

[1]Formerly schooner {a Abraham Cosgrove. b John Kelly.

[2]Formerly schooner Juvenile.

[3]Formerly schooner John M. Clayton.

MERCHANT SAILING VESSELS OF THE UNITED STATES—Continued.

Official No.	Signal letters.	Rig.	Name of vessel.	Gross tonnage.	Net tonnage.	Length.	Breadth.	Depth.	When built.	Where built.	Home port (where permanent document issues).
						Feet.	*Feet.*	*Feet.*			
90350	.....	Sch.	Mary A. Rogers	24	16	49.8	18.6	4.2	1868	Dorchester, N. J	Bridgeton, N. J.
17219	.....	Slp.	Mary A. Sisson	20	19	48.2	18.6	4.5	1867	Greenport, N. Y	Greenport, N. Y.
17711	J. D. R. Q.	Sch.	Mary A. Tyler	205	195	102.2	29.4	9.2	1866	Setauket, N. Y	New York, N. Y.
92635	K. M. D. Q.	Sch.	Mary A. Whalen	134	127	108.0	25.0	11.2	1895	Essex, Mass	Boston, Mass.
91582	.....	Slp.	Mary A. White	74	70	74.0	24.0	5.0	1883	Boston, Mass	Gloucester, Mass.
16833	.....	Sch.	Mary A. Williams	57	54	77.0	18.5	7.9	1860	Brooklyn, N. Y	New York, N. Y.
90983	.....	Sch.	Mary A. Williams	11	11	34.6	12.0	5.2	1877	Boston, Mass	Provincetown, Mass.
92223	K. H. N. G.	Sch.	Mary B. Baird	908	811	170.0	36.4	19.1	1890	Camden, N. J	Philadelphia, Pa.
17254	.....	Slp.	Mary B. Corbin	23	22	47.0	17.0	4.9	1858	Guilford, Conn	Newport News, Va.
91713	K. C. R. M.	Sch.	Mary B. Judge	472	399	144.6	35.3	12.2	188(	Milton, Del	Phi'adelphia, Pa.
92029	.....	Sch.	Mary B. Mitchell	963	915	211.7	37.5	15.0	188(	West Bay City, Mich	Port Huron, Mich.
90743	.....	Sch.	Mary B. Rogers	92	87	79.3	23.9	6.3	1875	Phippsburg, Me	Wiscasset, Me.
91574	K. B. L. R.	Sch.	Mary B. Wellington	426	365	129.7	31.0	15.1	1883	New Bedford, Mass	Boston, Mass.
90232	J. R. K. H.	Bk.	Mary C. Hale	568	511	137.3	34.1	15.8	1875	Ellsworth, Me	New York, N. Y.
91653	.....	Slp.	Mary C. Sharp	15	8	40.6	16.0	4.1	1884	Bridgeton, N. J	Bridgeton, N. J.
92244	K. H. S. J.	Sch.	Mary C. Stuart	203	193	99.6	30.4	9.2	1890	Bluehill, Me	New York, N. Y.
90302	.....	Sch.	Mary C. Ward	19	18	47.3	16.5	5.0	1871	Somerset County, Md	Crisfield, Md.
91891	.....	Sch.	Mary E. Adams	10	5	39.6	14.6	3.2	1886	Seaford, Del	Bridgeton, N. J.
17413	.....	Sch.	Mary E Anderson	40	38	58.6	21.0	5.2	1860	San Francisco, Cal	Kadiak, Alaska.
91603	.....	Sch.	Mary E. Burnham	9	8	38.0	13.2	3.8	1872	Portland, Me	Deer Isle, Me.
17091	.....	Sch.	Mary E. Caswell	14	13	44.3	15.5	4.5	1867	Portsmouth, N. H	Portland, Me.
90993	.....	Slp.	Mary E. Combs	13	12	37.0	14.8	4.2	1877	Freeport, N. Y	Patchogue, N. Y.
90301	.....	Sch.	Mary E. Coulbourn	21	14	48.6	17.1	6.3	1871	Somerset County, Md	Cape Charles, Va.
91828	.....	Sch.	Mary E. Crockett	21	15	58.0	15.0	5.3	1885	Crisfield, Md	Do.
100133	J. Q. P. F.	Sch.	[1]Mary E. Crosby	188	178	111.4	23.4	8.6	1873	Dennisville, N. J	Portsmouth, N. H.
90186	.....	Sch.	Mary E. Cuff	41	39	62.0	21.3	4.8	1870	Glenwood, N. Y	Port Jefferson, N. Y.
90989	.....	Slp.	Mary E. Cummings	10	9	40.6	14.5	3.7	1877	Talbot County, Md	Crisfield, Md.
92073	.....	Slp.	Mary E. Davis	8	8	32.8	14.2	3.6	1889	Greenport, N. Y	Greenport, N. Y.
92783	.....	Sch.	Mary E. Dykes	44	44	55.3	17.5	6.0	1897	Eastmanville, Mich	Grand Haven, Mich.
91426	.....	Sch.	Mary E. Foble	22	21	61.5	16.5	4.2	1882	Dorchester County, Md	Baltimore, Md.
91517	.....	Sch.	Mary E. Gandy	18	17	49.4	16.8	4.6	1882	Somerset County, Md	Alexandria, Va.
17626	J. C. H. P.	Sch.	Mary E. Graham	206	196	113.8	29.1	8.4	1867	Milford, Del	Norfolk, Va.
90236	.....	Sch.	Mary E. Hagan	34	32	55.4	14.1	7.1	1871	Bath, Me	Portland, Me.
16744	.....	Slp.	Mary E. Hays	6	6	27.1	11.3	3.0	1862	New York, N. Y	Norfolk, Va.
90319	.....	Sch.	Mary E. Hobsen	53	50	63.0	21.0	5.6	1870	Little Creek Landing, Del	Bridgeton, N. J.
17579	.....	Sch.	Mary E. Hoxie	30	29	43.9	17.8	7.1	1868	Noank, Conn	Pensacola, Fla.
17883	.....	Sch.	Mary E. Insley	35	33	68.0	19.0	6.2	1866	Dorchester County, Md	Baltimore, Md.
17797	.....	Sch.	Mary E. Jones	31	29	55.7	19.0	5.8	1867	Baltimore, Md	Do.
90397	.....	Sch.	Mary E. Lynch	39	37	68.6	19.5	5.5	1872	Bayou St. John, La	Lake Charles, La.
92254	K. J. B. W.	Sch.	Mary E. Lynch	185	158	98.7	28.6	8.5	1890	Newcastle, Me	Bath, Me.
92503	.....	Sch.	Mary E. McLachlan	1,394	1,324	251.0	41.0	16.2	1893	West Bay City, Mich	Port Huron, Mich.
16884	.....	Sch.	Mary E. Mills	44	42	60.0	21.3	5.3	1860	Staten Island, N. Y	Patchogue, N. Y.
91351	J. V. K. N.	Sch.	Mary E. Morse	644	612	169.7	36.4	13.5	1881	Bath, Me	Bath, Me.
92319	K. J. P. W.	Sch.	Mary E. Olys	224	212	108.5	29.0	8.4	1891	....do	Do.
90751	.....	Sch.	Mary E. Packard	101	96	96.0	22.6	5.8	1875	South Haven, Mich	Milwaukee, Wis.
92633	K. M. F. H.	Sch.	Mary E. Palmer	1,526	1,377	221.6	42.0	19.7	1895	Bath, Me	Bath, Me.
17703	J. D. Q. R.	Sch.	Mary E. Pennell	251	239	110.0	28.1	11.2	1868	Harrington, Me	Machias, Me.
16325	.....	Sch.	Mary E. Perew	337	320	145.9	29.1	11.7	1861	Cleveland, Ohio	Port Huron, Mich.
16212	.....	Sch.	Mary E. Queen	8	8	30.6	11.4	3.4	1865	Piney Point, N. C	Newbern, N. C.
92329	.....	Sch.	Mary E. Reeves	9	8	45.5	12.3	3.1	1891	Davis, N. C	Beaufort, N. C.
90825	.....	Sch.	Mary E. Russ	235	223	115.5	32.0	9.6	1875	Eureka, Cal	San Francisco, Cal.
17835	.....	Slp.	Mary E. Seaman	27	26	48.0	18.0	5.0	1846	Bellport, N. Y	New York, N. Y.
16172	H. M. R. D.	Sch.	Mary E. Simmons	104	99	85.6	23.8	8.9	1864	Essex, Mass	New Bedford, Mass.
91023	.....	Sch.	Mary E. Smith	33	32	62.3	17.8	5.8	1877	Newburyport, Mass	St. George, Me.
91600	.....	Sch.	Mary E. Stevenson	18	17	55.0	15.0	4.7	1883	Somerset County, Md	Tappahannock, Va.
91798	.....	Sch.	Mary E. Stewart	8	7	42.8	10.9	3.6	1885	Lows Wharf, Md	Baltimore, Md.
91833	.....	Slp.	Mary E. Stone	10	10	32.5	13.0	4.0	1886	Gloucester, Mass	Gloucester, Mass.
90390	.....	Sch.	Mary E. Story	24	23	50.4	13.8	5.5	1872	Salem, Mass	Brunswick, Ga.
17830	.....	Sch.	Mary E. Suydam	38	36	65.0	19.2	4.6	1868	Northport, N. Y	Patchogue, N. Y.
17646	.....	Slp.	Mary E. Ward	12	11	37.0	14.0	4.0	.....	.....	Norfolk, Va.
91397	.....	Sch.	Mary E. Webb	11	11	40.6	12.0	5.3	1882	Castine, Me	Gloucester, Mass.
16822	.....	Sch.	Mary E. Wilcox	35	33	53.7	21.0	5.2	1862	New Brunswick, N. J	Perth Amboy, N. J.
91714	.....	Sch.	[2]Mary E. Wrightson	9	9	46.1	14.0	3.4	1884	St. Michaels, Md	Baltimore, Md.
90755	.....	Sch.	Mary F. Chisholm	73	42	77.0	21.8	8.2	1875	Essex, Mass	Salem, Mass.
90452	J. M. Q. F.	Sch.	Mary F. Corson	276	241	120.0	31.5	9.6	1872	Milford, Del	Boston, Mass.
90445	.....	Sch.	Mary F. Cushman	86	75	78.6	24.6	6.5	1872	Mount Desert, Me	Machias, Me.
92395	.....	Slp.	Mary F. Durrua	14	13	41.5	13.8	4.6	1891	Keyport, N. J	Perth Amboy, N. J.
91518	J. W. T. B.	Sch.	Mary F. Godfrey	446	424	140.4	34.5	12.3	1882	Tuckahoe, N. J	Somers Point, N. J.
135203	.....	Sch	[3]Mary F. Howlett	27	15	58.0	19.6	5.0	1876	Philadelphia, Pa	Philadelphia, Pa.
90416	J. L. S. D.	Sch.	Mary F. Pike	125	97	91.0	26.6	7.8	1872	Perry, Me	Eastport, Me.
90351	.....	Sch.	Mary F. Sheppard	32	22	55.6	18.8	5.0	1871	Bridgeton, N. J	Bridgeton, N. J.
91623	.....	Sch.	Mary F. Smith	33	32	57.0	17.5	7.4	1883	Bristol, Me	Waldoboro, Me.
92595	.....	Sch.	Mary F. Smith	8	8	30.0	12.0	4.3	1894	Ellsworth, Me	Bucksport, Me.
91229	.....	Sch.	Mary G. Beattie	63	60	70.0	24.0	6.0	1880	City Island, N. Y	New Haven, Conn.
92398	K. L. D. T.	Sch.	Mary G. Powers	133	126	109.0	25.5	10.8	1892	Essex, Mass	Boston, Mass.
92357	K. J. S. H.	Sch.	Mary H. Brockway	467	410	150.0	35.7	10.7	1891	Waterford, Conn	New London, Conn.
91166	.....	Slp.	Mary H. Cuckoo	16	15	46.6	17.1	4.6	1879	Dorchester County, Md	Crisfield, Md.

[1] Formerly schooner Imogene Diverty.

[2] Formerly schooner Mary E.

[3] Formerly schooner Ellen Weissinger.

MERCHANT **SAILING** VESSELS OF THE UNITED STATES—Continued.

Official No.	Signal letters.	Rig.	Name of vessel.	Gross tonnage.	Net tonnage.	Length.	Breadth.	Depth.	When built.	Where built.	Home port (where permanent document issues).
						Feet.	*Feet.*	*Feet.*			
90352	.....	Sch.	Mary H. Lake	31	20	54.7	18.4	5.1	1870	Bridgeton, N. J	Bridgeton, N. J.
17923	.....	Sch.	Mary H. Lewis	19	18	40.8	15.7	5.7	1869	Harpswell, Me	Lubec, Me.
92826	.....	Slp.	Mary I. Wroldsen	7	7	38.4	14.6	3.2	1897	Fairmount, Md	Crisfield, Md.
92471	.....	Sch.	Mary J. Bell	10	10	43.0	14.0	2.8	1892	New Smyrna, Fla	St. Augustine, Fla.
90662	.....	Sch.	Mary J. Bond	35	23	61.6	20.7	6.1	1874	Crisfield, Md	Crisfield, Md.
16157	.....	Sch.	Mary J. Elliot	53	50	66.2	19.1	7.0	1849	Essex, Mass	Boothbay, Me.
91886	.....	Sch.	Mary J. Lewis	14	9	52.0	14.2	4.0	1886	Somerset County, Md	Crisfield, Md.
92765	.....	Sch.	Mary J. Robbins	23	13	52.0	17.5	5.5	1897	Dorchester, N. J	Bridgeton, N. J.
92554	K. L. S. T.	Sch.	Mary J. Russell	372	354	127.0	34.6	12.0	1893	Leesburg, N. J	Do.
91836	.....	Slp.	Mary J. Sampers	7	7	32.3	14.2	3.3	1886	Patchogue, N. Y	Patchogue, N. Y.
91931	.....	Sch.	Mary J. Ward	11	11	38.9	12.9	5.1	1887	Essex, Mass	Gloucester, Mass.
91296	.....	Sch.	Mary K. Hodson	10	9	48.8	13.8	2.7	1880	Crisfield, Md	Tappahannock, Va.
17133	.....	Sch.	Mary L. Bird	22	14	51.8	17.7	6.0	1850	Somerset County, Md	Wilmington, Del.
90663	.....	Sch.	Mary L. Boothby	26	24	51.5	18.3	4.8	1874	Marcushook, Pa	Annapolis, Md.
17894	.....	Sch.	Mary L. Colbourne	23	13	49.2	17.5	5.5	1851	Somerset County, Md	Newport News, Va.
91609	.....	Sch.	Mary L. Cooper	10	5	49.0	13.2	3.5	1882	Talbot County, Md	Wilmington, Del.
92134	K. G. P. N.	Sch.	Mary L. Crosby	487	463	143.1	34.2	12.4	1889	Millbridge, Me	Belfast, Me.
91548	K. B. F. R.	Shp.	Mary L. Cushing	1,658	1,575	220.7	40.4	25.7	1883	Newburyport, Mass	New York, N. Y.
92130	.....	Sch.	Mary L. Gardner	9	5	50.0	13.2	3.5	1889	Somerset County, Md	Crisfield, Md.
90260	.....	Sch.	Mary L. Harts	49	46	68.5	20.8	7.2	1871	Boothbay, Me	Boston, Mass.
17875	.....	Sch.	Mary L. McGee	38	27	61.0	18.4	5.8	1864	Baltimore, Md	Baltimore, Md.
91403	.....	Slp.	Mary L. Robbins	15	8	40.5	15.5	4.4	1882	Cedarville, N. J	Bridgeton, N. J.
91394	.....	Sch.	Mary L. Vetra	21	16	64.4	16.2	4.2	1881	Cambridge, Md	Cape Charles, Va.
16635	.....	Sch.	Mary M. Brainard	94	89	72.0	25.5	7.2	1846	Clinton, Conn	New York, N. Y.
92057	.....	Slp.	Mary M. Broere	6	6	31.2	13.3	3.5	1888	Patchogue, N. Y	Patchogue, N. Y.
91725	.....	Slp.	Mary M. Owens	6	6	31.0	12.0	2.8	1884	Norfolk County, Va	Norfolk, Va.
92126	.....	Sch.	Mary N. Bourke	920	874	219.0	35.0	15.9	1889	Baraga, Mich	Marquette, Mich.
17549	J. B. M. R.	Sch.	Mary R. Hickman	104	99	84.4	28.0	6.0	1864	Lewes, Del	Tappahannock, Va.
90750	.....	Slp.	Mary R. Smith	7	7	32.4	13.3	3.2	1875	Freeport, N. Y	Perth Amboy, N. J.
90630	J. P. M. F.	Sch.	Mary S. Bradshaw	379	360	124.0	32.0	9.0	1874	Philadelphia, Pa	Somers Point, N. J.
91049	.....	Sch.	Mary S. Ewing	59	56	71.0	23.0	5.0	1878	Mauricetown, N. J	Perth Amboy, N. J.
17242	.....	Sch.	Mary S. Wanson	59	56	66.0	19.8	7.3	1850	Gloucester, Mass	Boothbay, Me.
91949	.....	Slp.	Mary T. Mister	10	9	41.0	14.8	3.3	1887	Somerset County, Md	Crisfield, Md.
90219	.....	Sch.	Mary V. Duncan	56	53	71.0	22.9	6.6	1870	Choptank, Md	Baltimore, Md.
91755	.....	Slp.	Mary V. Marion	5	5	30.0	11.5	3.2	1885	Willapa, Wash	Port Townsend, Wash.
91158	.....	Sch.	Mary V. Rowe	8	7	50.0	12.4	3.0	1879	Somerset County, Md	Crisfield, Md.
91632	.....	Sch.	Mary W. Douglass	28	26	54.0	18.8	4.5	1883	Dias Creek, N. J	New Bedford, Mass.
90527	.....	Sch.	Mary W. Mears	34	21	57.5	18.9	5.0	1873	Bridgeton, N. J	Bridgeton, N. J.
92581	K. L. W. H.	Sch.	Mary E. H. G. Dow	1,204	1,207	208.5	40.2	19.5	1894	Bath, Me	Bath, Me.
92252	K. H. W. T.	Sch.	Mary Adelaide Randall	1,108	1,108	193.3	40.3	18.0	1891	....do	Port Jefferson, N. Y.
90896	.....	Sch.	Mary Ann Kirby	33	31	53.5	21.8	4.8	1876	Glenwood, N. Y	New York, N. Y.
90032	J. G. R. B.	Sch.	Mary Ann McCann	178	169	101.8	27.4	8.7	1869	Bangor, Me	Bangor, Me.
90287	.....	Sch.	Mary Ann Rebocca	18	17	53.0	14.4	4.5	1871	Hatteras, N. C	Newport News, Va.
90550	.....	Sch.	Mary Ann Shea	50	48	78.7	21.2	3.6	1873	Occoquan, Va	Alexandria, Va.
92239	.....	Sch.	Mary Eliza Small	25	23	51.2	20.0	4.0	1890	Big Flatty Creek, N. C	Edenton, N. C.
90763	.....	Sch.	Mary Ellen Cook	132	126	118.0	25.0	7.0	1875	Grand Haven, Mich	Milwaukee, Wis.
90629	.....	Sch.	Mary Francis Cruz	46	44	60.0	22.0	4.6	1874	San Pablo, Cal	San Francisco, Cal.
92043	.....	Slp.	Mary Jane Forsha	7	7	38.6	14.0	3.2	1888	Collington, N. C	Edenton, N. C.
90226	J. K. L. P.	Sch.	Mary Lee Newton	112	92	89.5	25.1	8.0	1868	Perry, Me	Calais, Me.
91597	.....	Sch.	Mary Liz Thomas	26	17	60.0	17.4	4.8	1883	Dorchester County, Md	Baltimore, Md.
92018	K. M. C. T.	Sch.	Mary Lee Patton	549	522	156.2	34.0	15.3	1894	Baltimore, Md	Bridgeton, N. J.
17778	.....	Sch.	Mary and Alice	33	23	57.6	20.8	6.3	1867	Somerset County, Md	Newport News, Va.
90806	.....	Sch.	Mary and Bell	30	28	54.4	16.8	5.5	1873	Dighton, Mass	Newport, R. I.
90240	.....	Sch.	Mary and Carrie	33	23	53.5	17.4	7.0	1871	New London, Conn	New York, N. Y.
92378	.....	Slp.	Mary and Edna	5	5	26.0	8.9	5.0	1888	Bremen, Me	Deer Isle, Me.
90205	.....	Sch.	Mary and Ella	17	16	45.8	15.2	4.3	1870	Baltimore, Md	Washington, D. C.
91999	.....	Slp.	Mary and Ella	6	6	29.9	13.4	3.3	1888	Patchogue, N. Y	Patchogue, N. Y.
92640	.....	Slp.	Mary and Ella Hager	9	5	32.2	12.7	3.1	1895	Dorchester, N. J	Bridgeton, N. J.
91357	.....	Sch.	Mary and Ellen	36	34	64.4	20.8	6.3	1881	Baltimore, Md	Cape Charles, Va.
90985	.....	Sch.	Mary and Emma	18	17	45.0	16.4	4.7	1877	East Haddam, Conn	Annapolis, Md.
91524	J. W. V. C.	Sch.	Mary and Ida	183	174	110.2	29.4	9.7	1882	San Francisco, Cal	San Francisco, Cal.
90197	.....	Slp.	Mary and Lydia	19	18	49.0	18.0	3.7	1870	Lamberton, N. J	Baltimore, Md.
17291	.....	Sch.	Mary and Margaret	21	13	49.3	16.6	4.3	1864	Newport, N. J	Bridgeton, N. J.
16540	.....	Sch.	Mary and Rebecca	18	17	44.7	14.0	4.6	1860	Washington, D. C	Alexandria, Va.
92815	.....	Slp.	Mary and Susan	6	6	40.0	14.3	2.8	1897	Holland Island, Md	Crisfield, Md.
92751	.....	Slp.	Mary and Susie	8	8	42.0	14.8	3.4	1896	Cabin Creek, Md	Baltimore, Md.
91812	.....	Sch.	Mary and Virginia	16	9	54.1	16.2	4.1	1885	Pocomoke City, Md	Cape Charles, Va.
92249	.....	Sch.	Mary and Pearl Whitfield	19	11	49.9	18.3	4.0	1890	Gainesville, Miss	Shieldsboro, Miss.
92334	.....	Cat.	Mary Emma and Lizzie	6	6	31.0	12.8	3.2	1886	Bayport, N. Y	Patchogue, N. Y.
17763	.....	Slp.	Mary Jane and Elizabeth	31	29	57.0	21.5	3.7	1856	Story Landing, N. J	Philadelphia, Pa.
16062	.....	Sch.	Maryland	69	66	80.3	21.7	7.6	1866	Baltimore, Md	Baltimore, Md.
92111	.....	Sch.	Maryland	22	21	57.6	17.9	4.7	1889	Pocomoke City, Md	Newport News, Va.
17882	.....	Sch.	Marytena	34	25	59.6	20.4	6.1	1867	Somerset County, Md	Baltimore, Md.
92000	.....	Sch.	Masconomo	96	67	83.1	23.5	9.1	1888	Essex, Mass	Gloucester, Mass.
91490	.....	Sch.	Mascot	81	77	80.8	24.7	8.3	1882	....do	New York, N. Y.
92520	.....	Slp.	Mascot	8	7	34.8	10.9	5.3	1893	Roque Bluff, Me	Machias, Me.
92549	.....	Sch.	Mascot	5	5	41.8	11.2	2.7	1893	Salisbury, Md	Baltimore, Md.
92225	.....	Slp.	Mascott	13	13	37.0	15.9	3.9	1890	Port Republic, N. J	Somers Point, N. J.
92018	K. F. G. P.	Sch. y.	Mascotte	24	22	51.8	15.0	4.4	1884	Roslyn, N. Y	Philadelphia, Pa.

MERCHANT **SAILING** VESSELS OF THE UNITED STATES—Continued.

Official No.	Signal letters.	Rig.	Name of vessel.	Gross tonnage.	Net tonnage.	Length.	Breadth.	Depth.	When built.	Where built.	Home port (where permanent document issues).
						Feet.	*Feet.*	*Feet.*			
92347	.....	Slp.	Mascotte	6	6	28.7	11.5	3.6	1885	Alexandria, Va	New York, N. Y.
90157	.....	Slp.	Masonic Guide	10	9	42.5	15.2	3.6	1870	Crisfield, Md	Crisfield, Md.
75605	.....	Sch.	Massasoit	842	800	189.6	34.0	16.5	1874	Gibraltar, Mich	Toledo, Ohio.
92100	K.G.J.W.	Sch.	Massasoit	1,377	1,212	216.8	43.1	21.0	1889	Bath, Me	Fall River, Mass.
90894	.....	Sch.	Master Mariner	39	37	56.0	21.4	4.6	1876	San Francisco, Cal	San Francisco, Cal.
91430	.....	Slp.	Mastuxet	10	6	31.2	12.6	3.7	1882	Westerly, R. I	Providence, R. I.
92132	K.G.P.J.	Bk.	Matanzas	1,028	976	196.3	37.4	17.5	1889	Bath, Me	New York, N. Y.
91973	.....	Sch.	Mathilda	30	28	66.3	18.8	3.7	1888	Cedarcreek, Tex	Galveston, Tex.
16363	.....	Sch.	Matilda	18	17	41.8	12.3	5.8	1847	Essex, Mass	Brooklin, Me.
50903	.....	Sch.	Matilda	29	28	57.8	17.6	3.3	1873	Mount Clemens, Mich	Detroit, Mich.
91951	.....	Sch.	Matilda	37	28	60.6	21.1	5.8	1887	Marion, Md	Baltimore, Md.
91163	.....	Sch.	Matilda L	50	47	65.8	21.0	5.4	1879	Smyrna, Del	Do.
17588	J.B.N.S.	Sch.	Matilda Brooks	340	280	119.9	31.0	9.5	1867	Port Jefferson, N. Y	New York, N. Y.
92368	K.J.T.C.	Sch.	Matilda D. Borda	327	747	169.0	39.0	16.5	1891	Camden, N. J	Philadelphia, Pa.
91801	.....	Slp.	Matilda F. White	8	8	34.3	13.9	3.3	1885	Wicomico County, Md	Baltimore, Md.
90283	.....	Sch.	Matinee	36	34	51.0	18.0	5.0	1871	San Francisco, Cal	Kadiak, Alaska.
92841	.....	Sch.	Mattakeesett	77	50	85.0	23.0	10.0	1898	Essex, Mass	Boston, Mass.
91419	.....	Sch.	Matthew Keany	69	66	74.2	22.1	7.9	1882	Bath, Me	Gloucester, Mass.
16774	H.N.C.W.	Sch.	Matthew Vassar, jr	122	116	91.5	27.5	7.9	1855	Poughkeepsie, N. Y	Portland, Me.
17347	.....	Slp.	Mattie	44	.....	76.8	13.3	4.8	1867	Port Douglass, N. Y	Plattsburg, N. Y.
91148	.....	Slp.	Mattie	7	7	33.1	11.3	3.4	1877	Canarsie, N. Y	New York, N. Y.
91285	.....	Sch.	Mattie	13	12	34.0	13.8	4.3	1880	Richmond, Va	Richmond, Va.
91471	.....	Sch.	Mattie	6	5	29.0	11.0	4.0	1881	Deer Isle, Me	Mount Desert Ferry, Me.
91842	.....	Slp.	Mattie	9	6	40.0	13.9	3.5	1885	Solomons Island, Md	Crisfield, Md.
92632	.....	Slp.	Mattie	5	5	30.0	11.6	3.4	1895	Machipongo, Va	Cape Charles, Va.
91658	.....	Slp.	Mattie B	10	6	36.8	14.0	4.0	1884	Cedarville, N. J	Bridgeton, N. J.
92432	.....	Slp.	Mattie H	8	8	30.0	13.0	6.0	1892	Eden, Fla	St. Augustine, Fla.
91964	.....	Slp.	Mattie S	6	5	28.2	11.2	3.8	1887	Greencreek, N. J	Annapolis, Md.
91560	.....	Slp.	Mattie Bidgood	10	9	35.0	14.0	3.0	1883	Portsmouth, Va	Norfolk, Va.
92467	.....	Sch.	Mattie Bliss	18	17	60.5	15.9	4.4	1892	Somerset County, Md	Cape Charles, Va.
91298	.....	Sch.	Mattie George	28	27	60.2	17.6	6.3	1880	Pascagoula, Miss	Shieldsboro, Miss.
16123	H.M.Q.F.	Sch.	Mattie Holmes	160	152	108.0	26.2	8.9	1865	Brewer, Me	Bangor, Me.
91856	.....	Slp.	Mattie Lee	7	6	34.4	13.1	3.3	1886	Pocomoke City, Md	Tappahannock, Va.
91515	.....	Sch.	Mattie May	20	19	62.0	16.0	3.4	1882	Isle of Wight County, Va	Norfolk, Va.
92308	.....	Sch.	Mattie May	7	7	36.0	10.8	3.4	1891	Hatteras, N. C	Newbern, N. C.
92686	.....	Sch.	Mattie May	14	10	44.5	15.4	3.7	1895	Ocracoke, N. C	Do.
91645	K.C.B.T.	Sch.	Mattie Newman	354	337	140.6	34.0	9.8	1883	Yorktown, Va	Tuckerton, N. J.
90167	.....	Slp.	Mattie Wines	6	6	32.4	11.9	3.4	1870	Brookhaven, N. Y	Coldspring, N. Y.
91463	.....	Sch.	Mattie Winship	77	73	76.5	22.0	7.7	1882	Gloucester, Mass	Gloucester, Mass.
90076	.....	Slp.	Mattie A. Davis	32	31	56.0	21.6	5.5	1869	Stonybrook, N. Y	Coldspring, N. Y.
90176	J.H.V.Q.	Sch.	Mattie A. Franklin	522	468	143.2	32.1	15.8	1870	Bath, Me	Boston, Mass.
92820	.....	Slp.	Mattie A. Walston	7	7	39.6	13.8	3.0	1897	Crisfield, Md	Crisfield, Md.
91654	.....	Slp.	Mattie B. Sheppard	14	9	40.6	15.8	4.0	1884	Bridgeton, N. J	Bridgeton, N. J.
92712	.....	Sch.	Mattie D. Brundage	71	71	81.0	21.0	8.4	1895	Essex, Mass	Boston, Mass.
90847	.....	Sch.	Mattie E. Fitchett	20	19	52.4	15.4	4.6	1875	Warwick County, Va	Newport News, Va.
92317	.....	Sch.	Mattie F. Culver	21	14	61.0	17.0	5.0	1891	Tyaskin, Md	Tappahannock, Va.
91695	.....	Sch.	Mattie F. Dean	48	32	68.0	25.0	5.8	1884	Madison, Md	Annapolis, Md.
91570	K.B.L.H.	Sch.	Mattie J. Alles	229	190	120.8	30.0	8.9	1883	Yarmouth, Me	Portland, Me.
90448	.....	Sch.	Mattie L. Ford	32	20	56.2	19.1	5.9	1872	Bridgeton, N. J	Bridgeton, N. J.
91906	.....	Sch.	Mattie P. Flavell	33	22	61.4	19.3	5.8	1887	....do	Philadelphia, Pa.
92829	.....	Sch.	Mattie W. Porter	28	26	62.8	17.0	4.7	1897	Port Republic, N. J	Tuckerton, N. J.
91910	.....	Sch.	Mattie and Lena	15	14	38.1	14.3	5.6	1887	Noank, Conn	Stonington, Conn.
16682	.....	Sch.	Maud	32	19	59.7	21.2	4.1	1867	Bonfouca, La	New Orleans, La.
17904	.....	Sch.	Maud	13	12	42.0	14.0	4.2	1868	Annamessex, Md	Tappahannock, Va.
90456	J.M.Q.H.	Sch.	Maud	398	349	127.0	29.8	13.9	1872	Machiasport, Me	Salem, Mass.
90787	.....	Slp.	Maud	8	7	31.0	13.7	3.5	1875	Islip, N. Y	New York, N. Y.
91539	.....	Sch.	Maud	33	24	61.0	21.4	4.2	1883	Marcushook, Pa	Crisfield, Md.
91858	.....	Sch.	Maud	7	6	40.7	10.6	2.4	1886	Beaufort, N. C	Beaufort, N. C.
91916	.....	Slp.	Maud	24	23	52.3	16.5	3.0	1887	East Deering, Me	Portland, Me.
91963	.....	Cat.	Maud	7	7	25.0	12.1	4.0	1879	Hyannis, Mass	Boston, Mass.
92019	.....	Slp.	Maud	6	6	41.3	10.1	2.9	1888	Morehead City, N. C	Beaufort, N. C.
92339	.....	Slp.	Maud	9	9	27.5	13.0	4.0	1889	Newport, R. I	Stonington, Conn.
92379	.....	Slp.	Maud	7	7	35.7	13.3	3.3	1891	Fowl River, Ala	Mobile, Ala.
92406	.....	Sch.	Maud	6	5	34.0	11.5	2.5	1892	Anacortes, Wash	Port Townsend, Wash.
92469	.....	Sch.	Maud	31	30	47.6	17.4	4.3	1892	Astoria, Oreg	Astoria, Oreg.
92672	.....	Sch.	Maud	9	8	32.1	11.9	3.2	1895	Brunswick, Ga	Brunswick, Ga.
92793	.....	Slp.	Maud	7	7	32.5	14.5	3.6	1897	Patchogue, N. Y	Perth Amboy, N. J.
92848	.....	Sch.	Maud	13	13	44.5	14.6	3.2	1898	Beaufort, N. C	Beaufort, N. C.
91845	.....	Sch.	Maud E	9	8	40.4	12.8	4.0	1886	Pascagoula, Miss	Galveston, Tex.
91841	.....	Slp.	Maud R	8	7	35.8	13.3	3.9	1885	Solomons Island, Md	Annapolis, Md.
91537	.....	Sch.	Maud S	45	43	59.1	19.2	5.1	1883	Millbridge, Me	Southwest Harbor, Me.
91541	.....	Sch.	Maud S	79	44	79.6	23.0	8.2	1883	Bath, Me	Portland, Me.
91594	.....	Sch.	Maud S	25	17	59.0	17.1	4.9	1883	Pocomoke City, Md	Crisfield, Md.
91734	.....	Slp.	Maud S	9	9	42.5	14.9	3.6	1884	Dorchester County, Md	Baltimore, Md.
91807	.....	Slp.	Maud S	7	7	29.0	13.8	3.2	1885	Bayshore, N. Y	Patchogue, N. Y.
92172	.....	Slp.	Maud S	7	6	32.0	12.3	3.2	1890	Atlantic City, N. J	Bridgeton, N. J.
92613	.....	Cat.	Maud S	5	5	26.3	11.8	3.3	1886	Somers Point, N. J	Somers Point, N. J.

[1] Formerly schooner Jesse Linn.

MERCHANT SAILING VESSELS OF THE UNITED STATES—Continued.

Official No.	Signal letters.	Rig.	Name of vessel.	Gross tonnage.	Net tonnage.	Length.	Breadth.	Depth.	When built.	Where built.	Home port (where permanent document issues).
						Feet.	*Feet.*	*Feet*			
92630	.....	Cat.	Maud S.....	5	5	28.0	11.4	3.4	1891	Wellfleet, Mass.....	Provincetown, Mass.
91174	.....	Sch.	Maud Beneteau.....	6	6	36.7	10.1	2.6	1879	Detroit, Mich.....	Grand Haven, Mich.
92745	.....	Slp.	Maud Bennett.....	10	5	43.7	14.9	3.6	1896	Crisfield, Md.....	Crisfield, Md.
90823	J. R. H. S.	Sch.	Maud Briggs	249	213	118.4	29.4	10.4	1875	Brewer, Me.....	Bangor, Me.
90388	.....	Sch.	Maud Gertrude.....	15	14	45.2	15.9	5.3	1873	Biddeford, Me	Providence, R. I.
91596	.....	Sch.	Maud Helen	22	21	52.0	15.9	6.0	1883	Bath, Me	St. Marys, Ga.
90282	J. K. S. V.	Sch.	Maud Malloch	116	97	87.5	25.5	7.6	1868	Perry, Me	Calais, Me.
92623	.....	Slp.	Maud Miller.....	11	10	40.0	10.8	3.1	1894	Eden, Fla.....	St. Augustine, Fla.
92456	.....	Slp.	Maud Moller	6	6	31.0	15.6	3.4	1892	Patchogue, N. Y	Patchogue, N. Y.
16563	.....	Sch.	Maud Muller	45	43	67.0	20.0	6.0	1867	Bristol, Me	Southwest Harbor, Me.
91644	.....	Slp.	Maud Muller	9	8	37.4	14.6	3.7	1883	Wicomico County, Md.....	Crisfield, Md.
90803	J. R. F. C.	Sch.	Maud Seward.....	143	135	98.2	26.6	7.8	1875	Little Choptank, Md	Baltimore, Md.
91590	K. B. P. G.	Sch.	Maud Snare	279	235	127.5	31.9	9.2	1883	Bangor, Me.....	Bangor, Me.
92679	.....	Sch.	Maud Spurling	53	51	70.0	19.9	9.0	1895	Boothbay, Me.....	Pensacola, Fla.
91006	.....	Sch.	Maud Whitmore.....	11	10	42.0	12.6	5.0	1877	Bucksport, Me.....	Brooklin, Me.
91314	.....	Sch.	Maud B. Murray.....	17	16	43.2	15.0	5.3	1881	Boothbay, Me	Southwest Harbor, Me.
91663	K.C.H.W.	Sch.	Maud H. Dudley.....	392	327	139.3	33.2	10.7	1884	Bath, Me	Bath, Me.
91544	.....	Slp.	Maud M. Robbins	14	7	44.0	16.0	4.4	1883	Port Norris, N. J	Bridgeton, N. J.
91435	.....	Sch.	Maud M. Story	75	71	77.5	22.0	8.0	1882	Bath, Me	Gloucester, Mass.
92739	.....	Slp.	Maud V. Jones.....	5	5	28.4	12.5	2.9	1891	Patchogue, N. Y	Patchogue, N. Y.
91786	.....	Slp.	Maud V. Mills	10	9	41.0	14.5	3.5	1885	Dorchester County, Md	Cape Charles, Va.
92458	.....	Slp.	Maude Andrew.....	7	6	26.0	12.0	4.3	1892	Harwich, Mass	Dennis, Mass.
91562	K. B. J. C.	Sch.	Maude Sherwood.....	638	545	156.7	35.1	17.4	1883	Newburyport, Mass	Boston, Mass.
90587	.....	Slp.	Maudelise	9	8	37.0	12.8	3.3	1866	Jersey City, N. J.....	Perth Amboy, N. J.
17992	.....	Sch.	Maumee Valley.....	213	203	126.5	25.7	11.5	1868	Perrysburg, Ohio	Toledo, Ohio.
91962	.....	Sch.	Mava.....	8	5	43.0	12.8	3.0	1887	Upper Trappe, Md.....	Crisfield, Md.
135996	.....	Slp. y.	[1]Mavourneen.....	8	8	34.0	13.5	3.6	1888	Patchogue, N. Y	New York, N. Y.
92684	K. M. L. T.	Sch.	Mawcema.....	453	392	156.0	36.0	11.8	1895	Fairhaven, Cal	San Francisco, Cal.
90948	J. S. D. R.	Sch.	Maxim.....	117	111	92.0	27.2	7.2	1876	Humboldt Bay, Cal	Do.
17670	.....	Slp. y.	May	14	13	35.0	14.0	5.0	1868	Boston, Mass	Boston, Mass.
90959	.....	Slp.	May	7	7	37.6	11.6	2.6	1877	Elizabeth City, Va	Norfolk, Va.
91353	.....	Slp.	May	11	11	34.2	13.2	4.7	1881	Winterport, Me	Boston, Mass.
91708	.....	Sch.	May	31	30	55.0	19.0	5.6	1884	St. Michaels, Md.....	Richmond, Va.
92089	.....	Sch.	May	13	12	44.6	12.6	3.2	1887	Southport, N. C	Wilmington, N. C.
92218	.....	Sch.	May	8	7	44.6	12.8	3.0	1890	Jones Creek, Md	Annapolis, Md.
92722	.....	Sch.	May	9	5	36.1	10.5	4.7	1896	Eureka, Cal.....	Eureka, Cal.
92761	.....	Sch. y.	May	10	10	39.1	11.0	3.4	1896	Brooklyn, N. Y.....	New York, N. Y.
92868	.....	Slp.	May.....	5	5	29.7	13.0	2.9	1898	Charleston, S. C	Charleston, S. C.
92834	.....	Slp.	May S.....	10	10	39.0	15.6	3.0	1895	St. Augustine, Fla	St. Augustine, Fla.
91811	.....	Slp.	May Bateman.....	16	9	42.7	15.6	4.2	1885	Bridgeton, N. J	Bridgeton, N. J.
91877	.....	Sch.	May Bell	6	6	42.0	10.3	2.8	1886	Queen Anne County, Md ...	Baltimore, Md.
92338	.....	Sch.	May Bell	10	10	46.5	12.9	3.9	1891	North River, N. C.....	Beaufort, N. C.
91434	.....	Sch.	May Brown.....	59	56	69.8	22.5	5.7	1882	Cherryfield, Me.....	Crisfield, Md.
91510	.....	Sch.	May Cornell	8	7	32.1	11.8	3.8	1882	Manistee, Mich	Grand Haven, Mich.
16217	.....	Sch.	May Flower	15	14	44.0	14.6	5.2	1844	Duxbury, Mass	Rockport, Me.
16536	.....	Sch.	May Flower	21	12	55.5	16.4	4.7	.....	Bought of United States....	Norfolk, Va.
16978	.....	Slp.	May Flower.....	7	6	32.0	12.4	3.2	1853	Staten Island, N. Y	New York, N. Y.
17050	.....	Sch.	May Flower.....	47	45	63.0	22.6	4.6	1864	South Milford, Del	Bridgeport, Conn.
90161	.....	Slp.	May Flower.....	14	13	35.5	14.8	4.7	1870	San Francisco, Cal	San Francisco, Cal.
90780	.....	Slp.	May Flower.....	11	11	36.0	14.6	4.2	1865	Islip, N. Y.....	Perth Amboy, N. J.
90833	.....	Slp.	May Flower.....	17	16	52.5	16.2	2.8	1875	Alna, Me	Wiscasset, Me.
91240	.....	Sch.	May Flower.....	12	11	49.2	13.8	3.5	1880	Goose Creek, N. C	Newbern, N. C.
91312	.....	Slp.	May Flower.....	14	13	43.9	13.3	2.9	1881	Perkins, Me.....	Bath, Me.
91631	.....	Slp.	May Flower.....	9	5	35.2	14.0	3.5	1883	Cedarville, N. J	Bridgeton, N. J.
91883	.....	Sch.	May Flower.....	12	12	38.2	15.2	3.4	1886	Biloxi, Miss	Key West, Fla.
91890	.....	Sch.	May Flower.....	42	40	61.0	20.4	4.6	1886	Keyport, N. J	Perth Amboy, N. J.
91897	.....	Sch.	May Flower.....	9	6	50.0	14.0	2.8	1886	Calvert County, Md	Crisfield, Md.
91911	.....	Sch.	May Flower.....	8	8	33.2	11.3	5.3	1886	Eastport, Me	Eastport, Me.
91927	.....	Sch.	May Flower.....	37	35	64.7	21.6	4.0	1887	Mosspoint, Miss	Shieldsboro, Miss.
92005	.....	Sch.	May Flower.....	90	86	80.5	26.5	6.2	1888	San Francisco, Cal	San Francisco, Cal.
92009	.....	Sch.	May Flower.....	786	768	175.3	40.0	12.6	1888	New London, Conn.....	New London, Conn.
92042	.....	Slp.	May Flower.....	6	5	34.7	11.6	2.6	1888	Greenback, Va.....	Chincoteague, Va.
92137	.....	Slp.	May Flower.....	9	9	40.0	13.2	3.9	1889	Sunshine, Wash	Astoria, Oreg.
92179	.....	Sch.	May Flower.....	46	44	73.0	21.8	4.9	1890	Alexandria, Va	Alexandria, Va.
92199	K. H. J. B.	Sch. y.	May Flower.....	84	80	87.3	23.5	9.0	1886	Boston, Mass	Boston, Mass.
92257	.....	Sch.	May Flower.....	10	10	46.0	13.3	3.5	1890	Harlowe, N. C	Beaufort, S. C.
92288	.....	Slp.	May Flower.....	8	8	40.1	11.1	2.5	1890	Chincoteague, Va.....	Chincoteague, Va.
92305	.....	Slp.	May Flower.....	8	8	34.6	12.4	4.4	1891	Tacoma, Wash.....	Juneau, Alaska.
92548	.....	Sch.	May Flower.....	10	10	53.0	15.0	3.0	1893	St. Peters, Md	Crisfield, Md.
92825	.....	Slp.	May Flower	6	6	40.0	12.5	4.2	1897	Tappahannock, Va.....	Tappahannock, Va.
90529	J. N. C. D.	Sch.	May McFarland.....	480	413	140.2	32.1	12.2	1873	Thomaston, Me	New Bedford, Mass.
91543	K. B. F. J.	Sch.	May O'Neill.....	603	512	155.7	35.0	12.0	1883	Camden, Me.....	Boston, Mass.
16210	.....	Sch.	May Queen	13	13	45.0	13.9	3.9	1866	Swansboro, N. C.....	Beaufort, N. C.
16364	.....	Sch.	May Queen	70	67	72.7	21.1	7.1	1858	Orland, Me	Mount Desert Ferry, Me
90238	.....	Sch.	May Queen	23	22	48.0	17.1	5.0	1870	Somerset County, Md	Alexandria, Va.
90267	.....	Sch.	May Queen	5	5	29.0	10.5	4.3	1868	Bristol, Me.....	Wiscasset, Me.
90916	.....	Sch.	May Queen	10	10	35.8	11.9	5.0	1876	Phippsburg, Me.....	Brooklin, Me.

[1] Formerly sloop E. A. Callanan.

MERCHANT **SAILING** VESSELS OF THE UNITED STATES—Continued.

Official No.	Signal letters.	Rig.	Name of vessel.	Gross tonnage.	Net tonnage.	Length.	Breadth.	Depth.	When built.	Where built.	Home port (where permanent document issues).
						Feet.	*Feet.*	*Feet.*			
91646	.....	Slp.	May Queen	5	5	29.0	11.0	2.7	1883	Longmott, Tex	Corpus Christi, Tex.
92058	.....	Slp.	May Queen	18	17	39.0	14.7	7.5	1888	Cutler, Me	Eastport, Me.
91283	.....	Sch.	May Richards	530	511	161.6	27.4	15.5	1880	Manitowoc, Wis	Cleveland, Ohio.
50679	.....	*Sch.	May Rose	24	23	57.4	16.4	3.2	1871	Harrison, Mich	Detroit, Mich.
92266	.....	Sch.	May Seline	9	9	52.0	14.0	3.0	1890	Madison, Md	Baltimore, Md.
91093	.....	Sch.	May Thomson	53	39	64.7	20.0	7.1	1878	Worcester County, Md	Crisfield, Me.
90602	.....	Sch.	May and Eva	58	55	66.0	24.4	5.7	1874	Tuckahoe, N. J	Somers Point, N. J.
92364	K. J. S. Q.	Sch.	May and Anna Beswick	149	142	95.0	27.0	6.0	1891	Milford, Del	Wilmington, Del.
91401	.....	Sch.	Maynard Sumner	383	364	143.3	28.5	10.0	1882	Rockland, Me	Rockland, Me.
92788	.....	Slp. y.	Mayotta	8	8	33.8	11.9	4.1	1893	Port Washington, N. Y	Bridgeport, Conn.
16242	.....	Sch.	Mazurka	61	59	76.0	20.2	6.6	1852	Belfast, Me	Rockport, Me.
92386	.....	Sch.	Mazie W. Lambdin	8	7	41.8	11.6	3.6	1891	Sherwood, Md	Baltimore, Md.
92663	.....	Sch.	Meater	22	21	46.1	15.9	4.6	1895	Brunswick, Ga	Brunswick, Ga.
90168	.....	Sch.	Mechanic	59	56	62.5	19.7	7.9	1819	Haverhill, Mass	Ellsworth, Me.
11096	H. V. K. Q.	Sch.	[1] Mecosta	242	199	109.4	27.4	10.5	1864	Bangor, Me	Boston, Mass.
92708	.....	Slp.	Meda	9	8	33.0	13.0	4.4	1896	Greenport, N. Y	Greenport, N. Y.
16124	.....	Sch.	Medford	92	87	79.4	24.2	7.1	1848	Brewer, Me	Bangor, Me.
16345	.....	Sch.	Mediator	256	244	127.3	27.5	10.0	1862	Clayton, N. Y	Chicago, Ill.
16076	.....	Sch.	Mediterranean	22	21	50.0	18.0	5.0	1858	Somerset County, Md	Baltimore, Md.
16005	.....	Sch.	Medora	7	7	35.0	12.3	3.4	.....	.....	Crisfield, Md.
90091	.....	Sch.	Medora	22	21	50.7	15.9	6.3	1849	Hoboken, N. J	Rockland, Me.
92426	.....	Sch.	Medora	7	6	30.0	11.2	3.4	1886	Isle au Haut, Me	Do.
91924	.....	Sch.	Medora Fisher	66	63	69.0	23.4	5.9	1887	South River, N. J	Perth Amboy, N. J.
90653	.....	Sch.	Medora Francis	24	22	48.0	16.9	4.6	1870	Swanagut, Va	Chincoteague, Va.
91914	K. H. B. F.	Slp. y.	Medusa	28	27	56.0	12.2	9.5	1883	South Boston, Mass	New York, N. Y.
92869	.....	Slp. y	Meemer	12	12	42.5	13.9	4.2	1898	Quincy, Mass	Barnstable, Mass.
17221	.....	Slp.	Meitowax	37	35	56.4	19.8	5.0	1850	Brookhaven, N. Y	Greenport, N. Y.
17725	J. D. V. M.	Sch.	Melancthon	298	283	133.0	30.5	10.9	1867	North Bend, Oreg	San Francisco, Cal.
91253	.....	Sch.	Melbourne	510	484	168.8	31.6	12.6	1880	St. Clair, Mich	Detroit, Mich.
91509	.....	Slp.	Melia and B	6	6	35.6	13.7	3.0	1882	Dorchester County, Md	Crisfield, Md.
91627	.....	Sch.	Melinda Wood	25	24	47.5	16.0	5.9	1883	Boothbay, Me	New York, N. Y.
17326	.....	Slp.	Melissa Smith	8	7	34.4	13.0	3.2	1865	Shrewsbury, N. J	Perth Amboy, N. J.
91277	J. T. W. M.	Sch.	Melissa Trask	236	198	113.2	29.2	9.7	1880	Brewer, Me	Bangor, Me.
90328	.....	Slp.	Melissa Washington	10	9	36.5	15.2	3.4	1871	Somerset County, Md	Baltimore, Md.
91204	.....	Sch.	Melissa Webster	10	6	47.5	12.3	3.3	1873	....do	Tappahannock, Va.
90640	J. P. Q. F.	Sch.	Melissa A. Willey	425	371	148.6	33.6	11.7	1874	Thomaston, Me	Thomaston, Me.
17902	.....	Sch.	Melissa J. Tyler	29	21	53.0	17.0	5.0	1863	Somerset County, Md	Baltimore, Md.
17884	.....	Sch.	Melissa and Wesley	33	31	55.8	17.6	5.7	1864	....do	Tappahannock, Va.
91309	.....	Sch.	Melitta	83	79	88.0	20.5	7.2	1881	Manitowoc, Wis	Milwaukee, Wis.
16923	H. N. J. P.	Bk.	Melrose	993	918	166.5	35.0	23.4	1863	East Boston, Mass	San Francisco, Cal.
17108	.....	Sch.	Melrose	28	27	49.9	15.2	7.3	1856	Woolwich, Me	Eastport, Me.
90710	.....	Slp.	Melrose	11	10	36.0	14.0	4.0	1872	.....	New Bedford, Mass.
90828	.....	Sch.	Melrose	24	23	52.0	20.4	3.6	1875	San Francisco, Cal	San Francisco, Cal.
92710	K. M. R. F.	†Slp. y.	Melusina	14	11	42.5	12.6	7.2	1896	Weymouth, Mass	Boston, Mass.
90802	.....	Sch.	Melville	12	11	38.3	13.2	4.0	1875	Hatteras, N. C	Newbern, N. C.
91727	.....	Sch.	Melvin Morris	9	8	39.1	12.1	3.8	1884	Smyrna, N. C	Beaufort, N. C.
90328	.....	Sch.	Melvin R. Drew	28	26	55.7	16.9	4.8	1871	Moriches, N. Y	Norfolk, Va.
90657	.....	Sch.	Melvin S. Bacon	614	584	182.0	33.5	13.6	1874	Vermilion, Ohio	Sandusky, Ohio.
16412	.....	Sch.	Melvina	270	257	133.5	27.9	10.2	1863	Sheboygan, Wis	Port Huron, Mich.
90447	.....	Sch.	Melvina	6	6	27.5	12.4	2.9	1872	Newbern, N. C	Edenton, N. C.
92142	.....	Sch.	Melvina	36	35	62.0	22.3	3.2	1889	San Francisco, Cal	San Francisco, Cal.
92273	.....	Slp.	Melvina	6	5	24.6	10.2	4.6	1887	Brooksville, Me	Deer Isle, Me.
92771	.....	Cat.	Melvina	5	5	26.0	12.0	2.8	1892	Cape May, N. J	Bridgeton, N. J.
91892	.....	Sch.	Melvina Condiff	24	15	51.5	17.8	5.0	1886	Leesburg, N. J	Philadelphia, Pa.
17881	.....	Sch.	Memento	28	26	52.3	18.7	5.2	1851	Patchogue, N. Y	Newbern, N. C.
17798	.....	Sch.	Memento Mori	46	44	60.0	20.0	6.0	1853	Dorchester, Md	Baltimore, Md.
92709	.....	Slp. y.	Memory	7	7	37.4	8.8	4.4	1894	Bristol, R. I	Newport, R. I.
91899	.....	Sch.	Mena Branch	5	5	39.9	10.0	2.6	1886	Morehead City, N. C	Beaufort, N. C.
91098	.....	Slp.	Menantic	6	5	28.2	10.0	3.0	1878	Staten Island, N. Y	Greenport, N. Y.
92091	.....	Sch.	Menard Bros	20	12	53.9	18.0	4.2	1889	Bayou Lacomb, La	New Orleans, La.
16682	H. N. G. L.	Sch.	Menawa	211	200	104.8	28.4	10.0	1864	Greenpoint, N. Y	Belfast, Me.
92723	.....	Slp. y.	Menelek	7	5	30.6	10.0	5.8	1896	North Haven, Me	Boston, Mass.
91551	.....	Sch.	Menominee	455	433	166.2	33.1	10.9	1883	Milwaukee, Wis	Ogdensburg, N. Y.
91152	.....	Sch.	Mentor	82	78	73.5	23.6	6.7	1879	Phippsburg, Me	Bath, Me.
16366	.....	Sch.	Mentora	79	75	73.4	20.0	7.4	1847	Bucksport, Me	Bucksport, Me.
91741	.....	Slp.	Mercedes	16	15	40.0	15.2	4.3	1880	Darien, Ga	Savannah, Ga.
155201	K. J. Q. F.	Sch. y.	[2] Mercedes	22	21	46.6	16.2	5.2	1891	Tottenville, N. Y	Boston, Mass.
17022	H. N. M. S.	Sch.	Mercedita	814	773	178.9	29.8	20.2	1861	New York, N. Y	Do.
17731	.....	Sch.	Merchant	18	17	47.0	17.7	3.5	1867	San Francisco, Cal	San Francisco, Cal.
90616	.....	Sch.	Merchant	66	62	79.4	19.0	6.5	1874	Manitowoc, Wis	Milwaukee, Wis.
92428	.....	Sch.	Merchant	28	26	56.0	18.0	6.6	1892	Cocoa, Fla	St. Augustine, Fla.
16948	H. N. L. B.	Shp.	Mercury	1,156	1,050	193.0	39.0	22.2	1851	New York, N. Y	Seattle, Wash.
17665	.....	Sch. y.	Mercury	6	6	31.0	11.0	3.0	1867	Boston, Mass	Boston, Mass.
92753	.....	Slp.	Merkin	5	5	30.0	11.7	3.4	1896	Mount Pleasant, S. C	Charleston, S. C.
92039	.....	Sch.	Merlin	21	20	44.0	14.4	6.0	1888	Fort Howard, Wis	Milwaukee, Wis.
92187	K. H. F. N.	Sch. y.	Merlin	96	92	96.1	23.3	10.2	1889	Boston, Mass	Boston, Mass.
16788	H. N. D. P.	Bk.	Mermaid	278	259	112.6	24.3	15.4	1855	Westport, Mass	Fall River, Mass.

[1] Formerly schooner Hattie.

[2] Formerly schooner-yacht Oriole.

† Auxiliary naphtha engine.

MERCHANT **SAILING** VESSELS OF THE UNITED STATES—Continued.

Official No.	Signal letters.	Rig.	Name of vessel.	Gross tonnage.	Net tonnage.	Length.	Breadth.	Depth.	When built.	Where built.	Home port (where permanent document issues).
						Feet.	*Feet.*	*Feet.*			
91693	....	Sch.	Mermaid	15	14	42.4	15.7	3.7	1884	Lynchburg, Tex	Galveston, Tex.
92390	.....	Slp.	Mermaid	8	8	34.0	11.6	2.9	1891	Fogartyville, Fla	Tampa, Fla.
92647	.....	Sch.	Mermaid	7	5	23.6	12.0	4.9	1895	Newburyport, Mass	Newburyport, Mass.
90070	J. H. Q. V.	Bk.	Merom	1,204	1,134	179.2	37.6	23.9	1870	Phippsburg, Me	San Francisco, Cal.
92371	K. J. T. P.	Sch.	Merom	925	881	186.0	36.3	18.1	1891	.....do	Bath, Me.
92585	K. M. F. V.	[2]Sch.	Merriam	855	823	193.1	34.7	16.0	1894	Noank, Conn	Philadelphia, Pa.
17660	J. D. C. H.	Sch.	Merrill C. Hart	186	177	97.3	26.7	9.8	1866	Bristol, Me	St. George, Me.
92784	.....	Slp. y.	Mershon	8	8	38.5	13.2	3.1	1896	North Point, Md	Baltimore, Md.
91326	.....	Sch.	Mertie and Delmar	78	74	78.5	22.3	7.9	1881	Essex, Mass	Chatham, Mass.
92427	.....	Slp.	Mertie and Esther	11	10	36.0	12.2	6.6	1892	Swans Island, Me	Brooklin, Me.
92505	.....	Sch.	Mertis H. Perry	61	58	73.6	20.6	8.8	1893	Essex, Mass	Boston, Mass.
92527	.....	Slp.	Merty	7	6	26.1	11.8	4.6	1893	Cape Elizabeth, Me	Portland, Me.
16499	.....	Sch.	Messenger	92	87	79.4	25.5	6.4	1853	Drawbridge, Del	Coldspring, N. Y.
17290	.....	Sch.	Messenger	23	14	46.3	16.5	4.8	1858	Cedarville, N. J	Bridgeton, N. J.
90300	.....	Sch.	Messenger	9	8	45.6	13.1	3.4	1878	Somerset County, Md	Tappahannock, Va.
91876	.....	Slp.	Messenger	6	6	28.4	10.9	5.0	1882	Bremen, Me	Gloucester, Mass.
92489	.....	Slp.	Mess Mate	7	6	34.7	11.7	5.6	1893	Cushing, Me	Waldoboro, Me.
90418	.....	Sch.	Meta	43	41	64.2	19.6	6.3	1872	Pamrapo N. J	Jacksonville, Fla.
91843	.....	Sch.	Meta	38	36	51.9	20.1	3.8	1886	San Francisco, Cal	San Francisco, Cal.
92755	.....	Slp.	Meta	7	6	33.9	12.4	3.7	1896	Charleston, S. C	Charleston, S. C.
17251	.....	Sch.	Metacom	11	10	38.3	12.9	5.2	.....	.....	Saco, Me.
100258	.....	Sch.	[1]Metacomet	852	819	176.0	34.1	17.6	1880	Detroit, Mich	Milwaukee, Wis.
17362	.....	Sch.	Metamora	36	35	56.0	18.0	7.0	1834	Gloucester, Mass	Waldoboro, Me.
16900	.....	Sch.	Meteor	92	88	75.0	24.0	6.2	1866	East Haddam, Conn	New York, N. Y.
28063	.....	Sch. y.	[2]Meteor	43	41	70.5	19.8	6.2	1868	Marion, Mass	Boston, Mass.
92304	K. J. N. F.	Sch.	Meteor	600	561	177.3	38.4	13.5	1891	Port Blakeley, Wash	San Francisco, Cal.
92410	K. L. F. J.	Sch.	Meteor	125	96	92.6	24.0	10.2	1892	Essex, Mass	Gloucester, Mass.
92669	.....	Sch.	Meteor	25	24	41.9	9.9	5.1	1895	Wilmington, Cal	Los Angeles, Cal.
92738	.....	Slp.	Meteor	6	5	27.7	14.5	3.1	1896	Charleston, S. C	Charleston, S. C.
92804	.....	Slp. y.	Meteor	8	8	29.5	12.6	4.1	1892	Toms River, N. J	Philadelphia, Pa.
92726	K. M. S. Q.	Sch.	Metha Nelson	460	399	156.0	36.0	11.9	1896	Fairhaven, Cal	San Francisco, Cal.
92701	K. M. Q. R.	Sch.	Methebesec	376	318	136.4	31.0	11.8	1896	Rockland, Me	Rockland, Me.
91618	.....	Slp.	Methodist	8	7	36.0	12.6	3.8	1883	Little Choptank, Md	Baltimore, Md.
16160	.....	Sch.	Metropolis	61	58	66.5	18.8	8.9	1839	Essex, Mass	North Haven, Me.
90221	.....	Sch.	Mew	13	12	41.6	14.4	3.4	1870	New Orleans, La	New Orleans, La.
91276	.....	Sch.	[3]Mexican Gulf	10	9	40.0	14.0	3.7	1869	Fowl River, Ala	Mobile, Ala.
17813	.....	Sch.	Miami	21	20	48.6	15.2	5.4	1854	Baltimore, Md	Alexandria, Va.
91941	.....	Sch.	Miami	38	36	56.0	20.7	4.4	1887	Alameda, Cal	San Francisco, Cal.
90386	.....	Sch.	Miantonomah	77	73	80.5	23.2	8.1	1872	Newburyport, Mass	Rockport, Me.
92370	.....	Sch. y.	Micco	14	13	41.2	12.8	4.7	1891	Tottenville, N. Y	Gloucester, Mass.
91269	.....	Sch.	Michael Martin	30	20	56.0	18.5	5.5	1880	Baltimore, Md	Camden, N. J.
90971	.....	Sch.	Michael C. Collins	53	50	64.0	25.4	5.4	1877	Tottenville, N. Y	New York, N. Y.
90670	.....	Sch.	Michigan	1,056	1,004	213.0	37.0	16.4	1874	Detroit, Mich	Detroit, Mich.
91307	.....	Sch.	Middlesex	618	587	186.0	32.5	12.4	1881	St. Clair, Mich	Marquette, Mich.
92289	.....	Slp.	Mignon	5	5	27.1	11.3	3.3	1891	Key West, Fla	Key West, Fla.
92293	.....	Slp. y.	Mignon	12	11	32.0	10.6	6.4	1889	Boothbay, Me	New York, N. Y.
92485	.....	Slp. y.	Mignon	11	10	38.0	15.0	4.6	1885	Mystic, Conn	Providence, R. I.
91735	.....	Sch.	Mignonette	21	20	51.3	18.4	4.5	1884	Harris Creek, Md	Baltimore, Md.
75730	.....	Sch.	[4]Mike Corry	380	361	153.6	29.3	10.8	1874	Two Rivers, Wis	Buffalo, N. Y.
92608	.....	Slp.	Milcah A. Parks	7	7	40.0	13.7	3.0	1894	Fairmount, Md	Crisfield, Md.
90746	.....	Sch.	Milburn	6	6	39.0	10.8	3.1	1874	Mathews County, Va	Newport News, Va.
91443	.....	Cat.	Mildred	6	6	27.3	11.8	3.0	1882	Hyannis, Mass	Nantucket, Mass.
92279	.....	Cat.	Mildred	6	6	26.0	12.6	3.9	1891	Osterville, Mass	Norfolk, Va.
92355	.....	Sch.	Mildred	8	8	47.0	13.0	3.5	1891	Somerset County, Md	Crisfield, Md.
92441	.....	Sch.	Mildred	6	6	40.9	10.4	2.8	1892	Morehead City, N. C	Newbern, N. C.
92822	K. N. F. J.	Sch.	Mildred	464	411	157.0	36.0	12.2	1897	Fairhaven Cal	San Francisco, Cal.
92707	.....	Slp.	Mildred A	8	8	31.1	14.5	3.0	1894	Oak Island, N. Y	Patchogue, N. Y.
92666	K. M. H. T.	Sch.	[5]Mildred E	118	98	82.7	23.7	8.7	1884	Meteghan, Nova Scotia	Boston, Mass.
92468	.....	Slp.	Mildred Goudy	24	22	44.5	16.1	3.9	1892	Kennebunk, Me	Portland, Me.
92511	.....	Slp.	Mildred Hall	14	13	42.0	16.0	4.0	1893	Bayport, N. Y	Perth Amboy, N. J.
92690	.....	Sch.	Mildred May	54	53	69.4	22.4	6.1	1896	Brooksville, Me	Brooklin, Me.
92778	.....	Slp.	Mildred Verne	7	5	30.0	12.0	4.0	1896	Haverhill, Mass	Newburyport, Mass.
92222	.....	Sch.	Mildred A. Pope	90	85	79.6	24.2	7.1	1890	Addison, Me	Machias, Me.
92374	.....	Sch.	Mildred and Blanch	9	8	29.5	11.0	5.5	1891	Friendship, Me	Provincetown, Mass.
91776	.....	Sch.	Milford B	10	9	34.2	12.0	5.6	1881	Eastport, Me	Eastport, Me.
92306	K. J. T. R.	Slp. y.	Milicete	27	26	52.0	16.4	6.9	1890	Boston, Mass	Boston, Mass.
92271	.....	Sch.	Millard	86	82	83.0	23.0	6.2	1891	Athens, N. Y	Albany, N. Y.
92814	.....	Slp.	Millard	5	5	37.0	12.4	2.8	1897	Crisfield, Md	Crisfield, Md.
91460	.....	Sch.	Millard F. Hallenbeck	54	51	78.6	20.8	4.0	1882	Athens, N. Y	Perth Amboy, N. J.
16973	.....	Slp.	Millard F. Houseman	9	9	37.3	15.0	3.6	1858	Greenville, N. J	Annapolis, Md.
92055	.....	Cat.	Millie	7	6	33.2	13.6	4.2	1888	Hyannis, Mass	Nantucket, Mass.
92285	.....	Slp. y.	Millie	18	17	41.2	14.8	5.0	1888	Mystic, Conn	Bristol, R. I.
92572	.....	Cat.	Millie	6	6	26.0	12.0	3.8	1894	Osterville, Mass	New Bedford, Mass.
90970	.....	Sch.	Millie Florence	16	16	45.4	15.5	5.5	1872	Bristol, Me	Damariscotta, Me.
90202	.....	Sch.	Millie Frank	60	57	68.0	23.8	5.9	1870	Port Jefferson, N. Y	Coldspring, N. Y.
16183	.....	Sch.	Millie Washburn	74	70	75.5	21.1	7.8	1867	Danversport, Mass	Boothbay, Me.

[1] Formerly schooner Iron State.
[2] Formerly schooner-yacht Zephyr.
[3] Formerly U. S. schooner Alice.
[4] Formerly schooner J. O. Thayer.
[5] Formerly British schooner Magnum.

MERCHANT SAILING VESSELS OF THE UNITED STATES—Continued.

Official No.	Signal letters.	Rig.	Name of vessel.	Gross tonnage.	Net tonnage.	Length.	Breadth.	Depth.	When built.	Where built.	Home port (where permanent document issues).
						Feet.	*Feet.*	*Feet.*			
91833	J. V. D. Q.	Sch.	Millie Williams	96	77	87.3	26.8	6.5	1881	Pascagoula, Miss	Shieldsboro, Miss.
92365	K. J. D. P.	Sch.	Millie R. Bohannan	686	651	162.5	36.9	13.2	1891	Milford, Del	Philadelphia, Pa.
91923	K. D. S. C.	Sch.	Millville	365	305	134.0	30.2	11.9	1887	Camden, N. J	Do.
90598	.....	Slp.	Milo	48	45	68.4	28.8	4.7	1874	Phippsburg, Me	Boston, Mass.
92330	.....	Slp.	Milton Leon	8	8	34.0	13.0	3.0	1891	Patchogue, N. Y	Patchogue, N. Y.
91389	.....	Sch.	Milton Ross	18	17	52.1	15.6	4.5	1881	Baltimore, Md	Newport News, Va.
91221	.....	Sch.	Milton R. Studams	59	44	61.2	23.3	6.0	1880	Mauricetown, N. J	Bridgeton, N. J.
90996	.....	Sch.	Mimie Davis	27	26	53.0	16.6	6.0	1876	Bristol, Me	St. George, Me.
17635	J. C. V. B.	[1]Sch.	Mindoro	998	982	167.0	35.0	23.5	1864	Boston, Mass	New York, N. Y.
92196	.....	Slp. y.	Mineola	6	6	34.0	14.9	3.4	1890	Fowl River, Ala	Mobile, Ala.
92269	.....	Slp.	Mineola	7	6	29.5	13.5	3.3	1891	Merrick, N. Y	Patchogue, N. Y.
92324	.....	Slp.	Mineola	6	6	26.4	9.7	5.7	1886	Deer Isle, Me	Deer Isle, Me.
92313	K. J. P. D.	Slp. y.	[†]Mineola	25	23	52.9	13.5	9.6	1891	South Boston, Mass	New York, N. Y.
90494	.....	Sch.	Mineral State	294	280	137.0	25.8	11.5	1873	Detroit, Mich	Toledo, Ohio.
16628	.....	Sch.	Minerva	222	211	125.5	26.7	9.8	1863	Black River, Ohio	Grand Haven, Mich.
16831	.....	Sch.	Minerva	73	70	63.3	23.0	7.5	1832	Lyme, Conn	Albany, N. Y.
90325	.....	Slp.	Minerva	8	8	36.5	14.7	3.6	1871	Crisfield, Md	Crisfield, Md.
90405	.....	Slp.	Minerva	13	13	40.8	11.1	4.4	.....	Bought of United States	San Francisco, Cal.
91955	.....	Slp.	Minerva	12	11	32.6	14.3	4.3	1876	Camden, N. J	Somers Point, N. J.
92287	.....	Sch.	Minerva	64	61	77.5	20.5	9.6	1891	Essex, Mass	Gloucester, Mass.
92405	.....	Slp.	Minerva	9	8	33.1	12.2	5.5	1892	Boothbay, Me	Brooklin, Me.
92693	.....	Sch.	Minerva	56	47	71.9	20.0	9.9	1896	East Boston, Mass	Boston, Mass.
91091	.....	Sch.	Minerva Ann	6	6	43.0	11.3	2.8	1878	Crisfield, Md	Newport News, Va.
16807	.....	Sch.	Minerva L. Wedmore	84	80	76.9	23.0	7.7	1850	New Haven, Conn	Norfolk, Va.
17997	.....	Sch.	Minetta	66	62	77.0	23.7	6.2	1867	Stockton, Me	Castine, Me.
17075	.....	Sch.	Minette	32	30	60.3	17.1	5.6	1866	Duxbury, Mass	Portland, Me.
92798	.....	Slp.	Ming Lee	10	8	45.5	12.6	3.0	1897	San Pedro Point, Cal	San Francisco, Cal.
92508	.....	Sch.	Mingoe	712	681	198.5	36.0	12.0	1893	Marine City, Mich	Toledo, Ohio.
16612	.....	Sch.	Minnehaha	52	50	69.2	20.9	7.4	1856	Salisbury, Mass	Marblehead, Mass.
17080	.....	Sch.	Minnehaha	10	9	35.2	11.8	5.0	1864	Duxbury, Mass	Newburyport, Mass.
90128	.....	Sch.	Minnehaha	37	27	58.5	20.3	5.8	1870	Somerset County, Md	Baltimore, Md.
90182	.....	Slp.	Minnehaha	11	10	37.0	15.0	3.7	1870	Greenport, N. Y	Coldspring, N. Y.
90400	.....	Sch.	Minnehaha	43	40	59.8	19.6	6.0	1872	Charleston, S. C	Charleston, S. C.
90558	.....	Sch.	Minnehaha	10	9	56.2	12.7	2.8	1873	Cambridge, Md	Baltimore, Md.
90584	.....	Sch.	Minnehaha	59	56	71.2	18.4	6.6	1872	Manitowoc, Wis	Grand Haven, Mich.
91020	.....	Sch.	Minnehaha	74	71	75.0	19.8	6.8	1877	Cheboygan, Mich	Milwaukee, Wis.
92704	.....	Slp.	Minnehaha	9	9	30.0	12.5	5.5	1888	Clifton, Fla	St. Augustine, Fla.
16888	.....	Slp.	Minneho	84	80	69.5	28.0	7.5	1864	Brooklyn, N. Y	New York, N. Y.
16510	.....	Sch.	Minneola	68	64	69.3	21.2	7.4	1860	Ellsworth, Me	Ellsworth, Me.
16166	.....	Sch.	Minnesota	62	59	67.5	20.7	7.5	1852	Essex, Mass	Boston, Mass.
90069	.....	Slp.	Minnetora	6	6	31.3	12.0	3.2	1869	Chelsea, N. Y	New York, N. Y.
90396	.....	Sch.	Minnette	23	22	47.5	18.6	3.7	1872	Ross Landing, Cal	San Francisco, Cal.
5807	.....	Sch.	[1]Minnie	11	10	35.0	12.3	4.9	1869	Portland, Me	Brunswick, Ga.
16587	.....	Sch.	Minnie	9	9	41.1	12.1	4.1	.....	.....	Key West, Fla.
17823	.....	Sch.	Minnie	17	16	40.2	14.9	5.4	1868	Chatham, Mass	Deer Isle, Me.
90678	.....	Sch.	Minnie	6	6	30.0	10.5	3.9	1863	Salem, Mass	Rockport, Me.
91058	.....	Slp.	Minnie	6	6	27.2	12.0	4.2	1872	Portland, Me	Edgartown, Mass.
91227	.....	Slp.	Minnie	9	8	36.4	12.7	3.7	1880	Charleston, S. C	Charleston, S. C.
91270	.....	Slp.	Minnie	9	8	41.7	15.1	3.1	1880	Cambridge, Md	Baltimore, Md.
91542	.....	Sch.	Minnie	12	11	40.0	14.1	3.8	1883	Smyrna, N. C	Newbern, N. C.
91642	.....	Sch.	Minnie	16	10	47.6	15.6	3.7	1883	Turner Creek, N. C	Beaufort, N. C.
91871	.....	Slp.	Minnie	6	6	30.8	12.0	3.0	1885	Berlin, Md	Chincoteague, Va.
91978	.....	Cat.	Minnie	7	7	30.5	11.7	3.0	1887	Linwood, N. J	Somers Point, N. J.
92213	.....	[1]Sch.	Minnie	21	20	71.2	18.9	3.4	1881	Oshkosh, Wis	Milwaukee, Wis.
92417	.....	Slp.	Minnie	7	7	31.1	9.9	4.4	1885	Charleston, S. C	Charleston, S. C.
92781	.....	Cat.	Minnie	11	11	27.9	13.5	4.4	1897	Tisbury, Mass	Edgartown, Mass.
92796	.....	Slp. y.	Minnie	14	14	36.1	12.6	6.0	1897	East Boston, Mass	Boston, Mass.
90898	.....	Slp.	Minnie A	7	6	28.5	12.5	3.3	1876	Greenport, N. Y	New Haven, Conn.
91190	.....	Slp.	Minnie A	10	9	31.6	14.9	3.4	1879	Smithfield, Va	Norfolk, Va.
91016	.....	Slp.	Minnie M	5	5	28.5	11.7	2.7	1873	Patchogue, N. Y	Newport News, Va.
91636	.....	Sch.	Minnie S	34	24	66.6	18.4	5.3	1883	Solomons Island, Md	Baltimore, Md.
92214	.....	Sch.	Minnie T	8	8	38.2	11.4	3.3	1890	Lankford Bay, Md	Newport News, Va.
91937	.....	Slp.	Minnie V	6	6	30.5	13.8	3.4	1887	Patchogue, N. Y	Patchogue, N. Y.
90123	.....	Slp.	Minnie Bell	17	16	32.5	15.5	4.6	1868	Nyack, N. Y	Bridgeport, Conn.
90921	.....	Slp.	Minnie Bell	6	6	31.7	12.5	2.9	1875	Norwalk, Conn	Port Jefferson, N. Y.
92109	K. G. L. P.	Sch.	Minnie Bergen	387	368	143.8	23.5	9.5	1889	Milford, Del	Philadelphia, Pa.
91956	.....	Slp.	Minnie Blanche	8	7	36.6	12.4	2.6	1887	Pocomoke City, Md	Alexandria, Va.
16498	.....	Sch.	Minnie Chace	34	32	54.1	19.1	5.7	1863	Fall River, Mass	Castine, Me.
90155	.....	Sch.	Minnie Davis	14	13	46.6	14.6	5.2	1870	Bristol, Me	St. George, Me.
17864	.....	Sch.	Minnie Estelle	30	28	54.5	19.4	5.8	1864	Somerset County, Md	Baltimore, Md.
90906	.....	Sch.	Minnie Estelle	8	7	48.0	11.5	3.0	1876	.....do	Crisfield, Md.
92044	.....	Slp.	Minnie Estelle	6	6	31.0	11.5	2.6	1888	Pocomoke City, Md	Tappahannock, Va.
90852	.....	Sch.	Minnie Gertrude	22	15	51.5	17.6	4.7	1875	Talbot County, Md	Crisfield, Md.
16666	.....	Sch.	Minnie Grey	8	7	32.3	13.0	3.8	1867	Apalachicola, Fla	Apalachicola, Fla.
91167	.....	Sch.	Minnie Kershaw	10	9	49.4	11.4	3.0	1879	Washington, D. C	Baltimore, Md.
91976	.....	Sch.	Minnie May	8	7	33.1	12.9	2.8	1887	Bethel, Del	Crisfield, Md.

[1] Formerly schooner Capt. Charles Robbins.

[†] Composite.

MERCHANT SAILING VESSELS OF THE UNITED STATES—Continued.

Official No.	Signal letters.	Rig.	Name of vessel.	Gross tonnage.	Net tonnage.	Length.	Breadth.	Depth.	When built.	Where built.	Home port (where permanent document issues).
						Feet.	*Feet.*	*Feet.*			
92461	.....	Sch.	Minnie May	20	13	56.0	17.0	4.6	1892	St. Peters, Md	Cape Charles, Va.
92738	.....	Slp.	Minnie May	7	6	40.6	13.3	3.3	1896	Oriole, Md	Alexandria, Va.
17574	.....	Sch.	Minnie Mueller	199	189	120.0	26.4	9.7	1868	Fort Howard, Wis	Milwaukee, Wis.
92501	.....	Sch.	Minnie Otis	29	23	51.0	22.0	3.4	1893	Logtown, Miss	Shieldsboro, Miss.
90403	.....	Slp.	Minnie Owen	6	5	31.0	12.0	3.0	1872	Norfolk, Va	Newport News, Va.
16651	.....	Sch.	Minnie Slauson	317	271	150.0	29.0	10.0	1867	Greenbay, Wis	Chicago, Ill.
90147	.....	Sch.	Minnie Still	55	52	82.5	20.5	6.0	1870	Patchogue, N. Y	Richmond, Va.
92349	.....	Sch.	Minnie Titlin	21	20	63.0	15.0	3.7	1891	Occequan, Va	Alexandria, Va.
90303	.....	Slp.	Minnie Van Name	16	15	35.3	17.2	4.2	1871	Hempstead, N. Y	New York, N. Y.
90523	.....	Sch.	Minnie Ward	15	15	49.7	13.3	3.4	1873	Swansboro, N. C	Wilmington, N. C.
17552	.....	Sch.	Minnie Warfield	55	52	73.5	22.6	4.9	1866	South Milford, Del	Crisfield, Md.
91387	.....	Sch.	[1]Minnie B. Chambers	8	5	41.5	9.7	3.2	1881	Tappahannock, Va	Tappahannock, Va.
90140	.....	Sch.	Minnie C. Post	47	47	66.0	20.0	5.4	1870	Port Ewen, N. Y	Albany, N. Y.
91414	.....	Sch.	Minnie E. Gaskins	17	16	47.5	17.0	4.2	1882	Northumberland County, Va	Baltimore, Md.
92131	.....	Sch.	Minnie E. McDorman	9	5	51.4	13.2	3.5	1889	Somerset County, Md	Bridgeton, N. J.
91606	.....	Sch.	Minnie E. Orton	431	410	172.0	31.0	11.6	1884	Marine City, Mich	Port Huron, Mich.
92799	.....	Slp.	Minnie L. Moger	16	14	41.0	14.4	4.0	1897	Crittenden, Va	Norfolk, Va.
92791	.....	Slp.	Minnie M. North	7	7	40.5	14.3	3.0	1897	Hills Point, Md	Baltimore, Md.
91979	.....	Slp.	Minnie T. Rackett	8	7	30.8	13.2	5.2	1888	Greenport, N. Y	Greenport, N. Y.
92614	.....	Slp.	Minnie and Edward	5	5	36.0	11.9	2.7	1894	Crisfield, Md	Crisfield, Md.
91550	.....	Sch.	Minnie and Emma	77	57	93.0	24.0	5.9	1883	Pocomoke City, Md	Baltimore, Md.
91508	.....	Sch.	Minnie and Helen	27	25	64.7	17.2	4.6	1882	Talbot County, Md	Do.
90656	.....	Sch.	Minnivia Miles	43	31	67.7	21.4	6.3	1874	Somerset County, Md	Do.
92051	.....	Sch.	Minor	14	13	45.7	13.0	3.2	1888	Quanicassee, Mich	Port Huron, Mich.
16489	H. M. W. L.	Sch.	Minquas	115	109	94.2	23.5	7.3	1866	Wilmington, Del	Port Jefferson, N. Y.
16149	.....	Sch.	Minstrel	50	48	58.2	17.7	7.0	1849	Essex, Mass	Boston, Mass.
130446	.....	Slp. y.	[2]Minta	12	11	34.5	14.0	4.4	1889	Nyack, N. Y	Philadelphia, Pa.
92105	.....	Slp. y.	Minx	28	28	57.0	18.0	6.0	1889	Trenton, Mich	Detroit, Mich.
92802	K. N. D. M.	Slp. y.	Mira	7	6	36.0	10.6	3.0	1895	Quincy Point, Mass	Tuckerton, N. J.
17191	.....	Slp.	Miranda	13	13	30.4	14.5	5.2	1855	Noank, Conn	Boston, Mass.
90625	J. P. K. R.	Sch.	Miranda	437	376	131.0	29.0	16.6	1874	Machias, Me	Machias, Me.
92530	K. L. R. S.	Sch.	Miranda	108	103	93.2	24.8	9.5	1893	Essex, Mass	Gloucester, Mass.
92600	.....	Slp. y.	Mirella	12	12	47.4	12.0	6.4	1894	Haverhill, Mass	Newburyport, Mass.
92658	.....	Slp. y.	Miriam	9	8	34.0	10.0	4.4	1895	Erie, Pa	Erie, Pa.
91424	.....	Slp.	Miriam Griffin	5	5	28.2	10.6	3.7	1882	Savannah, Ga	Beaufort, S. C.
17833	.....	Slp.	Mirror	8	7	34.3	12.4	3.5	1859	Islip, N. Y	New York, N. Y.
86258	.....	Sch.	[3]Mirth	11	11	34.5	14.2	3.6	1893	Alameda, Cal	San Francisco, Cal.
91154	K. C. N. P.	Slp. y.	*Mischief*	43	41	61.5	19.9	5.9	1879	Wilmington, Del	New York, N. Y.
91461	.....	Slp.	Mischief	6	6	25.0	10.7	3.0	1882	Haverhill, Mass	Newburyport, Mass.
91563	.....	Slp.	Mischief	20	19	45.6	17.5	4.0	1883	Mobile, Ala	Mobile, Ala.
91575	.....	Slp.	Mischief	8	7	30.5	14.0	3.7	1882	Pamrapo, N. J	New York, N. Y.
92201	.....	Cat.	Mischief	7	7	27.3	12.3	3.9	1882	Osterville, Mass	Nantucket, Mass.
91439	.....	*Sch.	Mishicott	73	69	79.2	21.5	6.1	1882	Manitowoc, Wis	Grand Haven, Mich.
92719	.....	Cat.	Mishinewa	7	6	26.0	12.8	4.0	1833	Fall River, Mass	New Bedford, Mass.
17951	.....	Sch.	Missouri	34	25	58.2	20.3	6.2	1863	Somerset County, Md	Crisfield, Md.
91975	.....	Sch.	Missouri	15	14	44.2	15.2	4.0	1888	Kinnekeet, N. C	Edenton, N. C.
92124	.....	Slp.	Missouri	8	8	37.0	13.2	2.8	1889	Messongo Wharf, Va	Cape Charles, Va.
92558	.....	Sch.	Missouri Stiglets	17	16	53.4	17.9	3.6	1893	Stonewall, Miss	Shieldsboro, Miss.
17292	.....	Slp.	Mist	20	12	44.2	17.1	4.6	1859	Dorchester, N. J	Bridgeton, N. J.
17732	.....	Sch.	Mist	50	47	72.0	22.0	5.8	1868	Calais, Me	Calais, Me.
90406	.....	Sch.	Mist	12	12	36.6	14.7	4.6	1872	Round Pond, Me	Provincetown, Mass.
90761	.....	Sch.	Mist	72	48	75.6	21.8	8.1	1875	Essex, Mass	Gloucester, Mass.
90783	.....	Sch.	Mist	15	15	35.0	13.0	5.6	1875	Boston, Mass	Baltimore, Md.
90900	.....	Sch.	Mist	14	14	45.3	11.9	5.2	1877	Port Ontario, N. Y	Oswego, N. Y.
91217	.....	Slp.	Mist	6	6	31.3	11.1	3.3	1880	Canarsie, N. Y	Patchogue, N. Y.
92228	.....	Slp.	Mist	5	5	31.4	11.0	2.7	1890	East River, Conn	New York, N. Y.
92361	.....	Slp. y.	Mistral	12	11	35.3	14.8	4.4	1879	Mystic, Conn	Do.
92051	.....	Sch. y.	Mistral	33	31	61.0	14.4	7.8	1895	Chicago, Ill	Chicago, Ill.
91278	.....	Slp.	Mizpah	6	5	23.2	11.0	3.8	1880	Stonington, Conn	Newport, R. I.
91655	.....	Sch.	Mizpah	12	11	33.3	14.4	3.9	1884	New Bedford, Mass	New Bedford, Mass.
92286	.....	Slp.	Mizpah	9	9	29.4	11.2	5.5	1891	Friendship, Me	Southwest Harbor, Me
92560	.....	Sch.	Mizpah	63	60	75.4	20.2	8.4	1894	Essex, Mass	Gloucester, Mass.
92667	.....	Sch.	Mizpah	13	7	44.9	15.8	3.9	1895	Bay St. Louis, Miss	Shieldsboro, Miss.
92763	.....	Slp.	Mizpah	9	9	39.7	14.6	4.0	1897	Salisbury, Md	Cape Charles, Va.
92780	.....	Slp. y.	Mizpah	7	7	37.3	9.8	4.6	1889	Brooklyn, N. Y	Stamford, Conn.
92843	.....	Sch.	Mizpah	64	41	70.0	22.9	7.0	1898	Prosper Oreg	Coos Bay, Oreg.
92166	.....	Sch.	Mizteo	777	738	194.0	34.6	14.0	1890	Marine City, Mich	Port Huron, Mich.
17785	.....	Lgr.	Mlada Slovinca	9	5	36.8	12.2	3.4	1866	Madisonville, La	New Orleans, La.
91374	.....	Sch.	Mobjack	8	8	43.0	11.8	3.0	1874	Somerset County, Md	Crisfield, Md.
91985	.....	Slp.	Moccasin	15	14	39.0	17.0	4.4	1888	Key West, Fla	Key West, Fla.
92215	.....	Slp. y.	Moccasin	18	18	42.2	13.8	6.9	1890	City Island, N. Y	New York, N. Y.
90488	.....	Sch.	Modoc	47	45	65.0	23.8	4.5	1873	San Francisco, Cal	San Francisco, Cal.
90668	.....	Slp.	Modoc	27	25	50.0	16.4	3.7	1874	Bowdoinham, Me	Rockland, Me.
91519	J. W. T. H.	Sch.	Modoc	189	180	99.8	29.4	8.5	1882	Columbia Falls, Me	Machias, Me.
92408	.....	Slp.	Modoc	6	6	34.0	11.5	2.6	1872	Bellport, N. Y	Patchogue, N. Y.
91139	.....	Slp.	Moe Mitchell	7	6	30.8	13.2	3.1	1879	Patchogue, N. Y	Do.
92513	.....	Slp.	Mogul	9	9	30.5	11.7	5.5	1893	Bremen, Me	Gloucester, Mass.

[1] Formerly schooner Mollie B. Chambers.

[2] Formerly sloop-yacht Nellie.

[3] Formerly schooner George and Olive.

MERCHANT **SAILING** VESSELS OF THE UNITED STATES—Continued.

Official No.	Signal letters.	Rig.	Name of vessel.	Gross tonnage.	Net tonnage.	Length.	Breadth.	Depth.	When built.	Where built.	Home port (where permanent document issues).
						Feet.	*Feet.*	*Feet.*			
90354	.....	Slp.	Mohawk	6	6	33.2	12.5	3.1	1871	Baltimore, Md	Crisfield, Md.
92328	.....	Sch.	Mohawk	21	20	42.0	12.6	4.4	1891	Southbend, Wash	Portland, Oreg.
90820	J. R. H. N.	Bk.	Mohican	852	784	160.2	35.2	19.8	1875	Chelsea, Mass	San Francisco, Cal.
16618	.....	Sch.	Moll Pitcher	16	15	47.5	13.9	4.5	1858	Swampscott, Mass	Mount Desert Ferry, Me.
90220	.....	Slp.	Mollie	12	8	35.5	15.5	3.6	1870	Washington, D. C	Crisfield, Md.
91821	.....	Slp.	Mollie	11	11	40.5	13.2	3.0	1886	San Francisco, Cal	San Francisco, Cal.
91864	.....	Cat.	Mollie	5	5	24.6	11.3	3.4	1886	Bourne, Mass	Hyannis, Mass.
92767	.....	Slp. y.	Mollie	10	10	32.5	12.6	4.0	1895	Osterville, Mass	Boston, Mass.
92817	.....	Slp.	Mollie A	6	6	40.0	13.6	3.0	1897	Hollands Island, Md	Crisfield, Md.
92724	.....	Slp.	Mollie Brittain	11	11	30.6	12.4	3.8	1896	Crittenden, Va	Norfolk, Va.
92790	.....	*Slp.	Mollie Hogan	8	8	25.0	11.3	3.7	1897	Alexandria Bay, N. Y	Cape Vincent, N. Y.
90417	.....	Sch.	Mollie Jackson	32	30	53.0	19.6	5.5	1872	Sussex County, Del	Baltimore, Md.
92775	.....	*Sch.	Mollie Lee	47	29	68.6	26.5	3.6	1897	Bayou Talla, Miss	Shieldsboro, Miss.
91803	K. D. F. T.	Sch.	Mollie Rhodes	238	189	115.3	30.7	9.0	1885	Jonesboro, Me	Rockport, Me.
91360	.....	Slp.	Mollie E. Leonard	10	9	42.8	15.6	3.1	1881	Dorchester County, Md	Baltimore, Md.
91961	.....	Sch.	Mollie S. Bell	12	7	49.5	13.4	3.3	1887	Crisfield, Md	Crisfield, Md.
92749	.....	Sch.	Mollie and Lila	7	7	39.2	12.6	3.2	1896	Fairhaven, Md	Annapolis, Md.
91444	J. W. H. P.	Slp. y.	Mona	9	8	37.5	8.1	6.8	1882	Boston, Mass	Philadelphia, Pa.
92563	.....	Slp. y.	Mona	5	5	26.7	9.2	3.8	1892	Cleveland, Ohio	Cleveland, Ohio.
91196	.....	Slp. y.	Monarch	17	16	41.0	13.5	4.4	1879	Atlantic City, N. J	Philadelphia, Pa.
92627	.....	Cat.	Monarch	5	5	23.0	10.8	3.5	1887	Osterville, Mass	Chatham, Mass.
110316	J. V. T. P.	Sch.	[1]Monarch	1,451	1,105	220.4	40.3	24.0	1882	Bath, Me	Boston, Mass.
92565	K. L. V. Q.	Sch.	Mondego	105	76	91.0	23.0	9.6	1894	Essex, Mass	Gloucester, Mass.
17477	.....	Sch.	Moneda	21	20	43.4	13.7	6.0	1858	Georgetown, Me	Portland, Me.
90384	.....	Sch.	Moneta	21	20	56.2	20.5	4.1	1872	Madisonville, La	Shieldsboro, Miss.
92580	.....	Slp.	Mong Lee	7	7	40.5	12.4	3.0	1894	San Pedro Point, Cal	San Francisco, Cal.
90658	.....	Sch.	Monguagon	301	286	136.5	26.2	11.2	1874	Trenton, Mich	Detroit, Mich.
92016	K. J. H. L.	Sch. y.	Monhegan	23	21	49.0	14.5	7.3	1888	Bath, Me	New York, N. Y.
141091	K. H. R. V.	Sch.	[2]Monhegan	1,030	892	184.4	39.0	18.6	1890	Rockland, Me	Do.
91187	.....	Sch.	Monie	14	6	57.4	14.3	3.5	1879	Somerset County, Md	Cape Charles, Va.
16349	.....	Sch.	Monitor	47	44	64.0	16.0	6.5	1863	Galoo Island, N. Y	Oswego, N. Y.
16432	.....	Sch.	Monitor	314	298	138.7	26.4	11.3	1862	Conneaut, Ohio	Duluth, Minn.
16650	.....	Sch.	Monitor	307	292	138.2	28.7	10.3	1862	Sheboygan, Wis	Port Huron, Mich.
17394	H. W. F. J.	Bkn.	Monitor	235	223	127.0	28.0	9.2	1862	San Francisco, Cal	San Francisco, Cal.
50397	.....	Sch.	Monitor	105	100	93.8	21.7	5.9	1862	Black River, Ohio	Milwaukee, Wis.
91810	.....	Sch.	Monitor	42	31	63.0	22.9	4.4	1885	Biloxi, Miss	New Orleans, La.
91859	K. D. M. F.	Sch.	Monitor	110	78	88.0	23.7	9.5	1886	Essex, Mass	Gloucester, Mass.
92107	.....	Slp.	Monitor	11	11	53.0	20.0	2.3	1889	Cherrystone, Va	Cape Charles, Va.
16518	.....	Sch.	Monomoy	25	24	44.2	17.1	5.8	1829	Somerset, Mass	Brooklin, Me.
92610	.....	Slp. y.	Monomoy	12	12	37.0	13.0	5.8	1894	South Boston, Mass	Boston, Mass.
145367	K. C. J. S.	Sch. y.	[3]Mon Reve	50	47	76.9	19.0	9.1	1884	Boston, Mass	Do.
90252	.....	Slp.	Monsoon	8	8	36.8	14.0	3.0	1871	Jamesport, N. Y	New York, N. Y.
16340	.....	Sch.	Montana	345	328	138.0	27.0	11.0	1864	Clayton, N. Y	Port Huron, Mich.
92140	K. G. Q. P.	Sch.	Montana	377	336	136.1	31.9	10.6	1889	Bath, Me	New York, N. Y.
16874	.....	Sch.	Montauk	31	29	47.6	18.8	4.5	1865	Southhaven, N. Y	Barnstable, Mass.
91428	J. W. B. C.	Sch. y.	Montauk	92	87	92.6	25.4	9.0	1882	Brooklyn, N. Y	New York, N. Y.
91547	.....	Slp.	Montauk	5	5	28.4	13.4	3.2	1883	Bayshore, N. Y	Patchogue, N. Y.
92323	.....	Slp.	Montauk	8	7	24.4	12.0	4.5	1891	Groton, Conn	Providence, R. I.
16344	.....	Sch.	Mont Blanc	288	274	137.5	26.1	11.3	1867	Clayton, N. Y	Port Huron, Mich.
92106	K. J. R. H.	Ywl. y.	*Montecito*	33	31	59.0	15.2	8.8	1889	City Island, N. Y	Perth Amboy, N. J.
16459	.....	Sch.	Monterey	308	293	137.0	26.2	11.3	1866	Detroit, Mich	Duluth, Minn.
91952	K. D. W. H.	Sch.	Monterey	126	119	96.5	28.0	7.5	1887	Benicia, Cal	San Francisco, Cal.
17513	.....	Sch.	Montezuma	65	61	69.4	19.9	8.0	1856	Essex, Mass	Salem, Mass.
91703	.....	Sch.	Montezuma	73	69	73.3	26.2	5.9	1884	San Francisco, Cal	San Francisco, Cal.
16467	.....	Sch.	Montgomery	709	676	204.0	34.0	13.8	1856	Newport, Mich	Sandusky, Ohio.
16162	.....	Sch.	Monticello	71	68	65.9	18.3	8.1	1839	Salisbury, Mass	Southwest Harbor, Me.
17382	.....	Sch.	Monticello	30	28	50.4	16.8	6.6	1860	Bristol, Me	Portland, Me.
90203	.....	Sch.	Monticello	316	300	136.7	26.3	11.3	1870	Detroit, Mich	Port Huron, Mich.
16347	.....	Sch.	Montmorency	298	283	136.3	26.1	11.5	1866	Clayton, N. Y	Do.
92730	.....	Slp. y.	Montour	17	13	41.6	13.3	5.8	1890	St. Michaels, Md	Baltimore, Md.
16341	.....	Sch.	Montpelier	290	275	138.3	26.1	11.5	1866	Clayton, N. Y	Port Huron, Mich.
17319	H. W. C. Q.	*Sch.	Moonbeam	675	641	140.0	31.9	20.9	1859	Searsport, Me	Boston, Mass.
16486	H. N. G. Q.	Sch.	Moonlight	198	160	107.9	30.3	9.3	1855	Belleville, N. J	New York, N. Y.
90719	.....	Sch.	Moonlight	777	738	205.9	33.6	14.2	1874	Milwaukee, Wis	Sandusky, Ohio.
91033	.....	Sch.	Moonlight	10	9	54.0	13.8	3.7	1877	Somerset County, Md	Crisfield, Md.
92194	.....	Sch.	Moonlight	71	68	68.5	24.0	7.0	1890	Siuslaw, Oreg	Seattle, Wash.
91284	.....	Sch.	Moore and Brady	34	23	63.4	20.8	5.9	1880	Dorchester County, Md	Baltimore, Md.
91696	.....	Sch.	Mopang	77	73	72.4	22.2	6.2	1884	Cherryfield, Me	Machias, Me.
92354	.....	Slp. y.	Mopea	8	8	30.8	9.3	6.0	1889	Boston, Mass	Boston, Mass.
92447	.....	Slp. y.	Mopea	6	6	30.0	9.5	4.9	1888	South Boston, Mass	New York, N. Y.
90055	J. G. S. T.	Sch.	Morancy	198	159	103.3	29.3	9.0	1868	Sullivan, Me	Boston, Mass.
91986	.....	Sch.	Moravia	1,067	1,014	213.3	39.8	16.8	1888	West Bay City, Mich	Cleveland, Ohio.
92325	.....	Slp. y.	Morning Glory	6	5	34.0	11.3	2.8	1891	New Baltimore, Mich	Detroit, Mich.
16469	.....	Sch.	Morning Light	59	56	78.0	20.0	5.0	1855	Dorchester County, Md	Crisfield, Md.
90044	.....	Sch.	Morning Light	29	27	49.2	15.9	6.5	1867	Boothbay, Me	Portland, Me.
90297	.....	Slp.	Morning Light	13	12	44.3	15.4	3.6	1873	Patchogue, N. Y	Norfolk, Va.
90897	.....	Sch.	Morning Light	35	33	67.8	22.4	4.6	1876	Camden, N. J	Baltimore, Md.

[1]Formerly ship Richard P. Buck.

[2]Formerly schooner Lena F. Dixon.

[3]Formerly sloop-yacht Thetis.

MERCHANT SAILING VESSELS OF THE UNITED STATES—Continued.

Official No.	Signal letters.	Rig.	Name of vessel.	Gross tonnage.	Net tonnage.	Length.	Breadth.	Depth.	When built.	Where built.	Home port (where permanent document issues).
						Feet.	*Feet.*	*Feet.*			
91206	.....	Sch.	Morning Light	14	14	40.6	14.3	4.9	1879	Bear Island, Me	Southwest Harbor, Me.
16308	.....	Sch.	Morning Star	80	76	83.1	22.2	7.7	1866	Cohasset, Mass	Boston, Mass.
16791	H. N. D. S.	Bk.	Morning Star	238	226	104.6	25.6	15.1	1853	Dartmouth, Mass	New Bedford, Mass.
90363	.....	Sch.	Morning Star	205	195	118.0	26.5	8.9	1868	Sheboygan, Wis	Milwaukee, Wis.
90412	.....	Sch.	Morning Star	55	52	71.4	23.3	5.9	1872	Newtown, Md	Edenton, N. C.
90442	.....	Sch.	Morning Star	5	5	40.1	9.9	2.6	1872	Talbot County, Md	Baltimore, Md.
90738	.....	Slp.	Morning Star	5	5	30.3	11.9	2.6	1874	Norfolk, Va	Norfolk, Va.
90810	.....	Sch.	Morning Star	8	8	41.0	11.4	3.4	1874	Banks, Mich	Port Huron, Mich.
91068	.....	Slp.	Morning Star	7	7	33.0	12.4	3.4	1869	Canarsie, N. Y	New York, N. Y.
91322	.....	Slp.	Morning Star	22	20	50.4	16.0	3.0	1879	Peekskill, N. Y	Do.
92393	.....	Slp.	Morning Star	8	8	33.3	10.9	5.3	1891	Seattle, Wash	Seattle, Wash.
92477	.....	Sch.	Morning Star	34	32	65.3	18.4	4.3	1892	Grays Creek, Md	Norfolk, Va.
92703	.....	Sch.	Morning Star	11	11	27.9	11.4	4.2	1896	Longbeach, Cal	Los Angeles, Cal.
90706	.....	Slp.	Morris R. Lee	6	6	30.0	11.2	3.4	1873	Leesburg, N. J	Bridgeton, N. J.
91311	J. V. F. L.	Sch.	Morris W. Child	512	487	145.1	34.3	12.5	1891	Camden, Me	Boston, Mass.
92245	K. H. S. Q.	Sch.	Morris and Cliff	132	125	84.2	23.5	7.2	1890	Rockland, Me	Rockland, Me.
16311	.....	Sch.	Moselle	245	233	127.4	25.7	10.8	1855	Buffalo, N. Y	Chicago, Ill.
92003	.....	Sch.	Moselle	9	9	35.0	12.6	4.6	1886	Millbridge, Me	Boston, Mass.
91261	.....	Sch.	Moses B. Linscott	41	39	61.2	18.3	6.5	1880	Bath, Me	Portland, Me.
17145	.....	Sch.	Moses H. Grinnell	40	38	72.1	19.1	7.1	1860	New York, N. Y	Shieldsboro, Miss.
16961	.....	Slp.	Moses J. Van Name	10	10	34.0	14.5	3.7	1852	Mariners Harbor, N. Y	New York, N. Y.
17332	.....	Slp.	Moses J. Van Name	6	6	33.6	11.2	2.8	.....	.....	Perth Amboy, N. J.
91607	.....	Slp.	Mosetta H	5	5	28.7	13.8	3.1	1883	Staten Island, N. Y	Bridgeport, Conn.
92052	.....	Slp. y.	Moslem	8	8	32.2	13.0	2.9	1889	Amityville, N. Y	New York, N. Y.
91042	J. S. R. F.	Bg.	Motley	590	530	142.3	31.5	17.4	1877	Machias, Me	Machias, Me.
16144	.....	Sch.	Motto	26	24	46.6	18.4	5.0	1853	Bellport, N. Y	Castine, Me.
91968	K. F. B. M.	Sch.	Mount Hope	1,105	989	204.0	42.4	19.7	1887	Camden, Me	Fall River, Mass.
16089	.....	Sch.	Mount Vernon	15	14	46.3	15.6	4.9	1851	Accomac, Va	Tappahannock, Va.
17767	.....	Sch.	Mountain View	43	41	61.0	24.2	4.5	1867	San Francisco, Cal	San Francisco, Cal.
16471	.....	Sch.	Mountaineer	49	47	70.4	21.7	5.3	1849	Baltimore, Md	Crisfield, Md.
91399	.....	Slp. y.	Moya	7	6	28.7	9.7	6.2	1882	South Boston, Mass	New York, N. Y.
81116	.....	Slp. y.	Mull[1]	13	13	37.1	14.2	3.6	1884	Brooklyn, N. Y	Philadelphia, Pa.
92110	K. G. L. Q.	Sch.	Multnomah	124	117	82.5	28.6	6.2	1889	Ledyard, Conn	New London, Conn.
91084	.....	Slp. y.	Muriel	9	8	40.8	9.7	6.0	1878	Greenport, N. Y	New York, N. Y.
92681	K. M. L. Q.	Sch.	Muriel	536	483	162.0	36.8	11.8	1895	Alameda, Cal	San Francisco, Cal.
90798	.....	Sch.	Murray Vandiver	112	107	87.5	26.0	7.0	1875	Havre de Grace, Md	Baltimore, Md.
92410	.....	*Sch.	Musconetcong	843	804	192.0	35.3	15.3	1890	Noank, Conn	New York, N. Y.
17253	.....	Sch.	Muscovado	32	30	58.0	19.8	5.9	1858	Somerset County, Md	Baltimore, Md.
16772	.....	Slp.	Music	7	7	33.0	12.2	2.0	.....	Patchogue, N. Y	Perth Amboy, N. J.
17269	.....	Slp.	Music	11	10	35.0	14.0	4.0	1861	New York, N. Y	Norfolk, Va.
17771	.....	Slp.	Music	5	5	29.4	11.0	3.0	1868	Amityville, N. J	Cape Charles, Va.
90310	.....	Slp.	Music	6	6	29.7	11.7	3.0	1871	Norfolk, Va	Norfolk, Va.
92659	.....	Cat.	Muskeget	8	7	28.8	12.2	3.4	1895	Hyannisport, Mass	Hyannis, Mass.
16221	.....	Sch.	My Fancy	14	13	38.0	13.0	6.0	1858	Deer Isle, Me	Portland, Me.
90692	.....	Slp.	My Home	8	7	35.2	9.6	3.8	1874	Norfolk, Va	Norfolk, Va.
92211	.....	Sch. y.	Myra	8	8	34.9	12.1	5.3	1890	Gloucester, Mass	Gloucester, Mass.
17821	.....	Sch.	Myra Sears	38	36	48.2	17.7	7.0	1849	Essex, Mass	Ellsworth, Me.
92072	K. G. D. P.	Sch.	Myra B. Weaver	524	459	154.5	35.0	12.5	1889	Bath, Me	Bath, Me.
92056	K. G. C. D.	Sch.	Myra W. Spear	156	148	99.2	27.6	7.5	1888	.....do	Do.
91758	.....	Sch.	Myron Butman	424	403	164.3	31.2	10.2	1885	Gibraltar, Mich	Toledo, Ohio.
16902	.....	Slp.	Myron J. Collins	63	.....	84.0	14.6	7.0	1860	Ithaca, N. Y	Plattsburg, N. Y.
17587	H. C. S. B.	Sch.	Myronus	283	244	118.5	27.5	11.6	1865	Ellsworth, Me	Mount Desert Ferry, Me.
91514	.....	Slp.	Myrover	13	12	39.7	13.6	4.4	1882	Charleston, S. C	Charleston, S. C.
92470	.....	Ctr. y.	Myrtis	7	7	25.6	10.5	4.8	1888	Winthrop, Mass	Philadelphia, Pa.
91335	.....	Slp.	Myrtle	6	5	27.5	11.8	4.0	1875	Noank, Conn	Bristol, R. I.
92542	.....	Slp.	Myrtle	5	5	28.5	9.6	5.3	1893	Friendship, Me	Deer Isle, Me.
92577	.....	Cat.	Myrtle	6	6	25.9	12.0	3.8	1894	Osterville, Mass	Dennis, Mass.
92602	.....	Cat.	Myrtle	6	6	28.0	11.4	3.5	1894	.....do	Boston, Mass.
92674	.....	*Sch.	Myrtle	13	12	44.6	15.6	2.0	1895	Matagorda, Tex	Port Lavaca, Tex.
92866	.....	Sch.	Myrtle	19	18	44.4	13.8	6.5	1898	Poulsbo, Wash	Seattle, Wash.
92303	.....	Slp.	Myrtle F	5	5	24.5	10.9	3.9	1890	Fairhaven, Mass	New Bedford, Mass.
92416	.....	Sch.	Myrtle Camp	48	46	67.7	18.1	5.6	1892	Manitowoc, Wis	New York, N. Y.
17704	.....	Sch.	Mystery	31	30	48.5	19.0	4.7	1868	San Francisco, Cal	San Francisco, Cal.
90872	.....	Sch.	Mystery	32	30	55.8	18.7	4.5	1876	Straits, N. C	Beaufort, N. C.
91026	.....	Sch.	Mystery	14	13	48.0	12.5	4.4	1877	Darien, Ga	Key West, Fla.
91057	.....	Slp.	Mystery	6	5	30.0	12.5	2.8	1876	Islip, N. Y	Patchogue, N. Y.
91062	.....	Slp.	Mystery	10	9	35.0	14.0	4.4	1877	Canarsie, N. Y	Bridgeport, Conn.
91454	J. W. F. M.	Slp. y.	Mystery	37	35	59.5	18.3	6.7	1882	Islip, N. Y	Salem, Mass.
91769	.....	Sch.	Mystery	23	21	55.5	16.5	4.4	1885	Bayou Long, La	Brashear, La.
91791	.....	Slp.	Mystery	6	5	30.6	13.0	2.4	1885	Tres Palacios, Tex	Port Lavaca, Tex.
92024	K. F. G. T.	Sch.	Mystery	120	89	91.5	23.5	8.9	1888	Essex, Mass	Gloucester, Mass.
92104	.....	Sch.	Mystery	6	5	43.8	10.4	2.8	1888	Punta Gorda, Fla	Key West, Fla.
92342	.....	Sch.	Mystery	7	6	28.5	12.3	3.6	1891	Rhodes Key, Fla	Do.
92566	.....	Sch.	Mystery	5	5	37.4	9.7	2.4	1894	Shallotte, N. C	Wilmington, N. C.
91070	.....	Sch.	Mystic	8	8	32.6	9.9	4.5	1878	Lynn, Mass	New Bedford, Mass.
91451	.....	Slp.	Mystic	60	51	61.0	26.0	6.8	1883	Mystic, Conn	New York, N. Y.
92473	.....	Sch.	Mystic	16	11	56.0	16.1	4.2	1892	Oriole, Md	Crisfield, Md.

[1] Formerly sloop-yacht Widgeon.

MERCHANT **SAILING** VESSELS OF THE UNITED STATES—Continued.

Official No.	Signal letters.	Rig.	Name of vessel.	Gross tonnage.	Net tonnage.	Length.	Breadth.	Depth.	When built.	Where built.	Home port (where permanent document issues).
						Feet.	*Feet.*	*Feet.*			
17639	J. C. V. H.	*Sch.	Mystic Belle	741	701	150.7	33.0	21.1	1867	Medford, Mass	Boston, Mass.
92776	.....	Slp.	Mystic Belle	8	8	34.5	11.0	6.0	1897	Brooklin, Me	Brooklin, Me.
90534	.....	Sch.	Mystic Star	339	322	137.9	26.0	11.8	1873	Manitowoc, Wis	Detroit, Mich.
17245	.....	Sch.	Mystic Tie	39	37	56.0	17.3	6.8	1860	Georgetown, Me	St. George, Me.
17779	.....	Slp.	Mystic Tie	7	6	31.0	12.0	3.0	1866	Patchogue, N. Y	New York, N. Y.
			N.								
18132	.....	Sch.	N. Harvey	40	38	55.3	20.1	5.7	1829	Sandwich, Mass	Bucksport, Me.
18162	.....	Sch.	N. Jones	71	67	71.0	21.9	7.5	1852	Gouldsboro, Me	Machias, Me.
130585	.....	Sch.	N. A. Rowe	16	15	41.9	14.9	6.2	1892	Boothbay, Me	Boothbay, Me.
18695	.....	Sch.	N. B. Anderson	43	41	65.8	20.8	6.3	1871	Mathews County, Va	Baltimore, Md.
18417	.....	Sch.	N. C. Price	38	36	60.0	22.0	4.6	1861	Camden, N. J	Bridgeton, N. J.
18356	.....	Sch.	N. C. West	145	137	103.6	25.5	7.4	1867	Fremont, Ohio	Detroit, Mich.
18796	J. P. M. H.	Sch.	N. H. Burrow	252	239	125.9	32.9	9.5	1874	Greenbank, N. J	New York, N. Y.
18130	H. N. V. P.	Sch.	N. H. Skinner	299	284	117.2	30.0	8.0	1867	Wilmington, Del	Boston, Mass.
130772	.....	Cat.	N. M. Dyer	5	5	24.2	11.3	3.4	1898	Monument Beach, Mass	Barnstable, Mass.
130550	.....	Slp.	N. N. Gray	12	11	35.0	11.6	7.1	1891	Brooklin, Me	Southwest Harbor, Me.
18415	.....	Sch.	N. R. Godfrey	25	15	42.6	18.5	4.0	1865	Leesburg, N. J	Camden, N. J.
130140	.....	Sch.	N. R. White	18	17	44.6	16.0	4.5	1878	Coldspring, N. Y	Norfolk, Va.
130556	.....	Sch.	N. S. Gallup	29	28	50.5	19.1	5.3	1891	New London, Conn	New London, Conn.
130137	.....	Slp.	N. S. Smith	7	6	33.9	12.0	3.3	1878	Greenback, Va	Chincoteague, Va.
130728	.....	*Slp.	N. T. Hanson	30	22	58.4	17.7	4.0	1896	Woolwich, Me	Wiscasset, Me.
130469	K. H. C. M.	*Sch.	N. and W. 1	1,082	1,063	193.1	36.8	19.2	1890	Brooklyn, N. Y	Philadelphia, Pa.
130489	K. H. L. G.	*Sch.	N. and W. 2	926	907	176.0	34.6	19.3	1890	.....do	Do.
130470	K. H. C. N.	*Sch.	N. and W. 3	863	845	176.0	36.8	17.3	1890	.....do	Do.
130485	K. H. G. Q.	*Sch.	N. and W. 4	1,081	1,063	193.1	36.8	19.2	1890	.....do	Do.
130499	K. H. M. S.	*Sch.	N. and W. 5	925	907	176.0	34.6	19.3	1890	.....do	Do.
130493	K. H. L. S.	*Sch.	N. and W. 6	864	845	176.0	36.8	17.3	1890	.....do	Do.
18561	.....	Sch.	Nabob	33	23	58.2	19.0	5.8	1864	Somerset County, Md	Baltimore, Md.
91022	.....	Slp.	[1]Nadine	8	8	36.0	12.5	3.5	1877	Greenport, N. Y	Greenport, N. Y.
130484	.....	Slp. y.	Nadir	8	8	28.6	10.0	6.5	1890	Chelsea, Mass	New York, N. Y.
18355	.....	Slp.	Nahma	15	14	39.8	15.8	3.6	1865	Greenport, N. Y	Greenport, N. Y.
130551	.....	Slp. y.	Nahma	8	7	31.4	9.8	4.9	1886	Bayridge, N. Y	New York, N. Y.
18100	.....	Sch.	Naiad	311	296	140.7	29.0	11.2	1863	Huron, Ohio	Milwaukee, Wis.
18138	.....	Sch.	Naiad	8	8	35.5	12.7	5.1	1865	Mount Desert, Me	Machias, Me.
130180	.....	Slp. y.	Naiad	7	7	30.1	10.6	3.8	1880	Newburyport, Mass	Boston, Mass.
130631	.....	Cat.	Naiad	9	9	29.7	13.0	4.3	1893	Greenport, N. Y	Greenport, N. Y.
130699	.....	Slp.	Naiad	10	10	30.4	12.5	4.0	1896	Brooklyn, N. Y	New York, N. Y.
130554	.....	Slp.	Naiad Queen	7	6	25.4	10.6	4.2	1873	Boston, Mass	Boston, Mass.
130695	.....	Slp. y.	Nainie	7	7	28.0	11.1	3.7	1895	Osterville, Mass	Newark, N. J.
130541	.....	Slp. y.	Nakoo	7	6	23.5	10.3	4.5	1890	New Bedford, Mass	New Bedford, Mass.
18587	.....	Sch.	Nancy	86	81	93.8	17.0	7.3	1863	Essex, N. Y	Platteburg, N. Y.
130652	.....	Slp.	Nancy	15	14	46.0	15.8	5.8	1894	Charleston, S. C	Charleston, S. C.
130683	.....	Slp.	Nancy	15	14	38.5	14.4	5.0	1894	Provincetown, Mass	Provincetown, Mass.
130697	.....	Slp.	Nancy	8	8	34.2	10.1	3.1	1895	Seattle, Wash	Seattle, Wash.
130714	.....	*Slp.	Nancy L	12	9	40.2	14.4	2.7	1896	Woolwich, Me	Bath, Me.
130393	.....	Sch.	Nancy Anne	15	14	48.0	13.0	3.6	1887	Wilmington, N. C	Wilmington, N. C.
130147	.....	Sch.	Nancy Dell	106	101	105.0	22.7	6.6	1879	Port Sheldon, Mich	Milwaukee, Wis.
130605	.....	Sch.	Nancy Hanks	10	6	52.5	14.2	3.2	1892	Oriole, Md	Crisfield, Md.
130737	.....	Cat.	Nancy Hanks	8	8	26.3	12.3	4.4	1894	Warren, R. I	Wellfleet, Mass.
18684	J. K. T. G.	*Sch.	Nancy Pendleton	1,435	1,377	199.0	39.2	24.0	1871	Belfast, Me	New York, N. Y.
18665	.....	Slp.	Nancy Planter	12	12	42.0	15.0	6.4	1870	Charleston, S. C	Charleston, S. C.
130295	.....	Slp.	Nancy L. Cosier	14	8	40.6	15.2	4.3	1884	Bridgeton, N. J	Bridgeton, N. J.
145293	J. V. S. Q.	Sch.	[2]Nan M. Dantzler	224	175	121.2	30.4	7.3	1882	Milford, Del	Shieldsboro, Miss.
130239	.....	Slp.	Nannie Gertrude	31	29	55.1	19.3	5.4	1882	Solomon Island, Md	Baltimore, Md.
130382	.....	Sch.	Nannie May	14	8	55.0	14.3	3.6	1887	Somerset County, Md	Crisfield, Md.
130039	.....	Sch.	Nannie B. Haynie	30	28	57.0	20.6	6.0	1874	Annamessex, Md	Tappahannock, Va.
130515	K. H. T. J.	Sch.	Nannie C. Bohlin	130	96	110.2	23.5	11.2	1890	Gloucester, Mass	Gloucester, Mass.
130094	.....	Sch.	Nannie E. Waterman	79	75	79.2	22.0	7.6	1877	Boothbay, Me	Boston, Mass.
130567	.....	Sch.	Nannie P. White	10	9	50.5	13.6	3.4	1891	Somerset County, Md	Crisfield, Md.
130570	.....	Ctr. y.	Nanon	26	24	50.3	16.5	6.6	1889	South Boston, Mass	Philadelphia, Pa.
130240	J. W. L. S.	Sch.	Nantasket	655	567	155.6	34.9	13.0	1882	Waldoboro, Me	Boston, Mass.
18330	.....	Sch.	Nanticoke	39	37	63.0	22.3	4.2	1866	Bridgeboro, N. J	Bridgeton, N. J.
130468	.....	Sch.	[3]Naomi	25	24	53.0	17.5	5.4	1878	Meteghan, Nova Scotia	Eastport, Me.
130552	.....	Slp. y.	Naomi	7	7	35.4	12.0	3.4	1884	Brooklyn, N. Y	New York, N. Y.
18240	H. N. W. S.	Sch.	Napoleon	193	183	120.0	28.2	8.1	1856	Newbern, N. C	Do.
18443	.....	Sch.	Napoleon	53	50	61.3	17.8	7.5	1845	Alna, Me	Southwest Harbor, Me.
130423	K. G. C. F.	Sch.	Napoleon Boughton	826	728	188.0	37.6	18.7	1888	New Haven, Conn	New Haven, Conn.
130628	.....	Slp.	Narika	7	7	34.4	11.6	4.6	1893	Fall River, Mass	Fall River, Mass.
130588	.....	Slp. y.	Narina	5	5	26.7	10.0	3.8	1887	Bordentown, N. J	Wilmington, Del.
130627	.....	Slp. y.	Narona	5	5	30.2	10.0	4.5	1893	Brooklyn, N. Y	New York, N. Y.
14490	K. G. S. N.	Slp. y.	[4]Narounya	15	14	40.7	14.0	5.7	1882	Greenport, N. Y	Philadelphia, Pa.
18110	.....	Sch.	Narragansett	316	300	139.9	26.1	11.6	1861	Cleveland, Ohio	Milwaukee, Wis.
18511	.....	Slp.	Narragansett	17	16	46.8	15.9	4.6	1867	Boston, Mass	Boston, Mass.
130141	.....	Sch.	Narrow Gauge	23	22	47.0	19.0	3.7	1878	San Francisco, Cal	San Francisco, Cal.
18734	.....	Sch.	Nassau	302	287	137.9	25.9	11.2	1872	Oswego, N. Y	Detroit, Mich.
18082	.....	Slp.	Nassawaddox	6	5	34.4	12.6	3.1	1871	Eastville, Va	Norfolk, Va.

[1] Formerly sloop Maggie T. Young. [2] Formerly schooner Thomas J. May. [3] Formerly British schooner George Killian. [4] Formerly sloop-yacht Kestrel.

MERCHANT SAILING VESSELS OF THE UNITED STATES—Continued.

Official No.	Signal letters.	Rig.	Name of vessel.	Gross tonnage.	Net tonnage.	Length.	Breadth.	Depth.	When built.	Where built.	Home port (where permanent document issued).
						Feet.	*Feet.*	*Feet.*			
18230	.....	Slp.	Nat	39	37	56.0	19.6	6.0	1865	Astoria, N. Y	New York, N. Y.
16810	H. N. F. C.	Sch.	[1]Nat Ayer	148	131	96.4	27.2	7.5	1865	City Island, N. Y	Bangor, Me.
130329	K. C. V. T.	Sch.	Nat Meader	278	224	119.8	29.8	10.3	1885	Wiscasset, Me	Bath, Me.
130679	.....	Slp.	Natalia	6	6	28.0	11.0	3.6	1894	Bridgeport, N. J	Camden, N. J.
130587	.....	Sch.	Natalie	29	28	54.0	20.0	3.3	1892	San Francisco, Cal	San Francisco, Cal.
130708	.....	Sch.	Natalie	5	5	28.8	9.8	4.0	1885	Kennebunk, Me	New Haven, Conn.
130377	.....	Slp.	Natalie Lucus	6	6	29.0	12.8	3.2	1887	Patchogue, N. Y	Patchogue, N. Y.
18386	.....	Sch.	Nathalie	30	28	49.0	18.3	4.2	1861	San Francisco, Cal	San Francisco, Cal.
130252	.....	Slp.	Nathan W. B	12	11	36.4	14.2	3.5	1883	Pennsgrove, N. J	Camden, N. J.
130248	J. W. T. S.	Sch.	Nathan Lawrence	770	732	168.4	35.2	15.1	1883	Bath, Me	Fall River, Mass.
18775	.....	Sch.	Nathan F. Dixon	28	26	53.1	17.9	5.0	1873	Bristol, Me	New London, Conn.
18393	.....	Sch.	National	14	14	44.6	14.6	3.2	1852	San Francisco, Cal	San Francisco, Cal.
18528	.....	Slp.	National	12	12	42.5	13.5	3.4	1867	.... do	Do.
18177	.....	Sch.	Native	8	8	35.0	12.6	3.9	1879	Mobile, Ala	Mobile, Ala.
18419	.....	Slp.	Native	10	9	35.4	14.2	3.5	.....	.....	New York, N. Y.
18483	.....	Slp.	Native	8	7	29.0	12.2	3.0	.....	.....	Baltimore, Md.
18649	.....	Sch.	Native	7	7	35.2	12.3	3.5	1870	Haynes Bay, Tex	Corpus Christi, Tex.
130606	.....	Slp.	Native	6	6	40.0	11.4	2.5	1892	Smyrna, N. C	Beaufort, N. C.
18186	.....	Sch.	Native American	92	78	76.5	20.9	8.3	1845	Salisbury, Mass	Calais, Me.
18033	.....	Sch.	Nausett	30	29	55.9	19.2	5.0	1863	New Haven, Conn	Fall River, Mass.
130629	.....	Slp. y.	Nausett	12	11	37.0	12.8	4.0	1893	Orleans, Mass	Chatham, Mass.
18440	H. W. L. T.	Sch.	Nautilus	135	127	81.7	23.2	8.3	1859	Thomaston, Me	Rockland, Me.
18508	.....	Sch. y.	Nautilus	7	6	29.0	10.0	4.0	1859	Boston, Mass	Boston, Mass.
18624	.....	Sch.	Nautilus	9	8	36.5	12.3	4.6	1868	Newcastle, Me	Provincetown, Mass.
18720	.....	Slp.	Nautilus	17	16	46.2	15.2	4.5	1872	Boston, Mass	New Bedford, Mass.
130080	.....	Slp.	Nautilus	9	9	38.2	14.0	3.6	1878	Absecon, N. J	Crisfield, Md.
130168	.....	Sch.	Nautilus	7	7	41.6	11.4	3.1	1879	Somerset County, Md	Tappahannock, Va.
130332	.....	Sch.	Nautilus	49	47	64.0	19.5	6.4	1885	Boston, Mass	Norfolk, Va.
130542	.....	Slp. y.	Nautilus	22	21	52.0	13.5	9.3	1891	Brooklyn, N. Y	New York, N. Y.
130548	.....	Slp. y.	Nautilus	9	9	32.2	13.2	4.2	1883	.... do	Do.
130711	.....	Slp. y.	Nautilus	13	12	50.0	15.1	5.2	1888	Burlington, Vt	Burlington, Vt.
130620	K. L. P. R.	Slp. y.	NAVAHOE	113	107	103.6	23.3	16.2	1893	Bristol, R. I	Newport, R. I.
130642	.....	Sch.	Navahoe	10	9	46.0	14.5	3.5	1893	Pocomoke City, Md	Crisfield, Md.
130626	.....	Slp.	Navajo	10	10	35.7	11.9	5.5	1893	East Boothbay, Me	Rockland, Me.
75414	J. L. R. S.	Sch.	[2]Navarino	338	279	122.0	30.2	13.7	1872	East Boston, Mass	Boston, Mass.
18432	H. W. L. R.	[2]Sch.	Navesink	724	687	156.9	32.0	20.6	1866	Newcastle, Me	Do.
130236	.....	Sch.	Nawigawaw	8	8	27.6	12.9	4.9	1882	Ellsworth, Me	Deer Isle, Me.
130591	.....	Slp. y.	Nayade	5	5	28.0	9.3	5.0	1887	Bordentown, N. J	Pittsburg, Pa.
130586	.....	[2]Sch.	Nay Aug	843	804	192.0	35.3	15.3	1890	Noank, Conn	New York, N. Y.
130630	K. M. D. F.	Sch. y.	Neaera	35	33	71.0	18.0	8.0	1893	Boston, Mass	Stamford, Conn.
130618	.....	Sch.	Nebraska	15	14	46.0	12.6	4.8	1893	Titusville, Fla	St. Augustine, Fla.
130473	.....	Slp. y.	Nebula	16	15	35.0	12.2	7.7	1885	Boston, Mass	Boston, Mass.
18315	.....	Slp.	Necessity	7	7	30.4	11.7	3.3	.....	.....	Norfolk, Va.
18236	.....	Slp.	Ned	31	29	44.0	22.0	5.6	1863	Brooklyn, N. Y	New York, N. Y.
130203	.....	Sch.	Ned P. Walker	98	93	81.4	24.3	6.3	1881	Jonesboro, Me	North Haven, Me.
18469	.....	Sch.	Negaunee	640	608	195.9	33.9	12.5	1867	Vermilion, Ohio	Cleveland, Ohio.
130609	.....	Slp. y.	Nelka	7	7	28.0	11.1	5.2	1884	Boston, Mass	Boston, Mass.
18599	.....	Slp.	Nellie	9	9	35.0	14.0	3.5	1868	New York, N. Y	Perth Amboy, N. J.
18604	.....	Slp.	Nellie	10	9	43.6	15.3	3.5	1869	Tuckerton, N. J	Wilmington, Del.
18643	.....	Slp.	Nellie	7	7	35.6	13.6	4.0	1870	Jacksonville, Fla	Norfolk, Va.
18717	.....	Slp.	Nellie	9	9	31.6	13.4	4.9	1872	Mystic, Conn	Newport, R. I
18782	J. N. S. B.	Sch.	Nellie	142	134	108.0	26.0	7.1	1873	Dorchester County, Md	Baltimore, Md.
130120	.....	Sch.	Nellie	13	11	35.6	13.6	4.4	1878	Tiverton, R. I	Boston, Mass.
130223	.....	Slp.	Nellie	13	12	37.0	15.5	3.0	1882	Philadelphia, Pa	Camden, N. J.
130355	.....	Slp.	Nellie	6	6	40.0	10.2	3.0	1886	Pedro Point, Cal	San Francisco, Cal.
130358	.....	Slp.	Nellie	9	9	36.6	13.6	3.7	1886	Cambridge, Md	Baltimore, Md.
130447	.....	Slp. y.	Nellie	14	13	38.5	13.9	5.2	1888	Coscob, Conn	New York, N. Y.
130502	.....	Sch.	Nellie	43	41	57.0	17.5	4.0	1880	San Francisco, Cal	Los Angeles, Cal.
130578	.....	Slp.	Nellie	8	8	25.6	12.7	3.4	1891	Smithtown, N. Y	Port Jefferson, N. Y.
130584	.....	Slp.	Nellie	6	6	35.0	11.5	2.2	1890	Falmouth, Me	Portland, Me.
130768	.....	Sch.	Nellie	17	13	47.5	17.0	3.5	1893	Ocracoke, N. C	Newbern, N. C.
130112	.....	Slp.	Nellie B	9	8	34.4	13.1	4.0	1878	New Shoreham, R. I	New London, Conn.
130225	.....	Slp.	Nellie B	23	21	52.0	17.1	3.5	1882	Woolwich, Me	Bath, Me.
130397	.....	Sch.	Nellie B	6	6	27.7	12.8	3.0	1888	Whitepoint, Fla	Pensacola, Fla.
130405	.....	Sch. y.	Nellie B	15	14	42.0	10.8	4.0	1888	Saginaw City, Mich	Detroit, Mich.
130560	.....	Slp.	Nellie C	5	5	27.0	12.5	3.8	1878	Bluepoint, N. Y	Stamford, Conn.
130583	.....	Slp.	Nellie C	8	7	32.7	11.2	5.4	1892	Bremen, Me	Deer Isle, Me.
18780	J. N. M. V.	Sch.	Nellie F	105	100	86.5	22.5	8.1	1873	East Machias, Me	Machias, Me.
18625	.....	Sch.	Nellie G	15	14	42.0	14.0	5.0	1868	Port Richmond, N. Y	Salem, Mass.
130182	.....	Slp.	Nellie G	17	16	40.5	15.9	4.6	1880	Coldspring, N. Y	New York, N. Y.
130415	.....	Slp.	Nellie O	7	7	33.6	13.3	3.1	1888	Portsmouth, Va	Norfolk, Va.
130650	.....	Slp.	Nellie S	6	6	32.2	12.4	3.6	1894	Double Bayou, Tex	Galveston, Tex.
130503	.....	Sch.	Nellie Bly	6	6	48.5	11.4	3.0	1884	St. Peters, Md	Tappahannock, Va.
130546	.....	Slp.	Nellie Bly	5	5	41.9	10.9	3.0	1891	Morehead City, N. C	Beaufort, N. C.
130573	.....	Sch.	Nellie Bly	8	8	28.7	12.7	2.7	1891	Venice, Fla	Key West, Fla.
130634	.....	Sch.	Nellie Bly	56	53	74.0	20.4	7.6	1893	Essex, Mass	Boston, Mass.

[1] Formerly schooner M. W. Griffing.

[2] Formerly schooner Jennie B. Gilkey.

MERCHANT SAILING VESSELS OF THE UNITED STATES—Continued.

Official No.	Signal letters.	Rig.	Name of vessel.	Gross tonnage.	Net tonnage.	Length.	Breadth.	Depth.	When built.	Where built.	Home port (where permanent document issues).
						Feet.	*Feet.*	*Feet.*			
130734	.....	Slp.	Nellie Bly	7	7	29.3	12.1	3.4	1897	East Rockaway, N. Y.	Patchogue, N. Y.
130102	J. S. M. T.	Bk.	Nellie Brett	725	689	157.0	33.1	18.3	1877	Calais, Me	New York, N. Y.
18633	.....	Sch.	Nellie Burns	67	42	73.5	21.3	7.6	1870	Bath, Me	Portland, Me.
18527	.....	Sch.	Nellie Carter	48	45	63.5	23.0	4.8	1867	San Francisco, Cal	San Francisco, Cal.
18099	.....	Sch.	Nellie Church	123	117	99.7	24.0	6.3	1867	Fort Howard, Wis	Milwaukee, Wis.
130360	.....	Sch.	Nellie Clapp	17	16	55.0	12.8	3.5	1886	Sedgwick, Me	Ellsworth, Me.
130285	K. B. V. D.	Sch.	Nellie Coleman	160	122	97.0	25.7	9.5	1883	Lamoine, Me	Boston, Mass.
130434	K. G. F. S.	Sch.	Nellie Dixon	111	105	101.9	23.4	9.1	1889	Boston, Mass	Do.
18793	J. P. K. D.	Sch.	Nellie Eaton	118	99	87.5	26.0	8.1	1874	Calais, Me	Calais, Me.
130480	.....	Slp.	Nellie Florence	6	6	44.0	11.5	3.0	1890	Smyrna, N. C	Beaufort, N. C.
130144	J. T. G. R.	Sch.	Nellie Floyd	457	434	136.0	33.0	15.4	1879	Port Jefferson, N. Y	New York, N. Y.
130116	.....	Slp.	Nellie Gilman	18	17	46.6	14.2	3.6	1878	Brunswick, Me	Portland, Me.
18758	J. M. B. C.	Sch.	Nellie Grant	139	132	93.8	26.6	9.6	1873	Ellsworth, Me	Ellsworth, Me.
130539	.....	Sch.	Nellie Grant	19	18	43.0	15.3	7.0	1891	Harpswell, Me	New London, Conn.
18462	.....	Slp.	Nellie Handy	5	5	29.6	11.5	2.8	1866	Sayville, N. Y	Patchogue, N. Y.
130431	.....	Slp.	Nellie Hayes	6	6	31.2	13.1	3.2	1886	Bayport, N. Y	Do.
130078	.....	Sch.	Nellie Hooper	9	8	32.0	11.7	5.2	1876	Robbinston, Me	Eastport, Me.
130667	.....	Sch.	Nellie Johnson	41	39	51.8	18.0	4.0	1894	St. James, Mich	Grand Haven, Mich.
130703	K. M. L. B.	Sch.	[1]Nellie King	104	91	82.0	27.3	7.5	1888	Waterboro, New Brunswick	Machias, Me.
130748	.....	Sch.	Nellie Lee	9	7	35.0	12.2	4.0	1897	Poquoson, Va	Richmond, Va.
18687	.....	Sch.	[2]Nellie Martin	16	15	41.7	14.6	4.9	†1871	Seattle, Wash	Sitka, Alaska.
130221	.....	Sch.	Nellie Mason	554	527	181.0	33.4	11.5	1882	East Saginaw, Mich	Port Huron, Mich.
130215	.....	Sch.	Nellie May	27	25	57.6	16.7	4.8	1881	East Tawas, Mich	Do.
130063	.....	Slp.	Nellie Pinder	6	5	25.5	12.0	3.5	1876	Key West, Fla	Key West, Fla.
18731	.....	Sch.	Nellie Redington	816	775	205.9	33.8	14.9	1872	Cleveland, Ohio	Cleveland, Ohio.
130294	.....	Sch.	Nellie Reed	16	9	54.5	13.5	4.3	1883	Somerset County, Md	Crisfield, Md.
130007	.....	Sch.	Nellie Rich	45	43	67.0	23.0	4.3	1874	San Francisco, Cal	San Francisco, Cal.
130592	.....	[3]Slp.	Nellie Richards	8	8	38.3	13.3	2.5	1882	Washington, D. C	Washington, D. C.
130186	.....	Sch.	Nellie B. Lowe	6	6	33.0	13.0	3.5	1880	Miami, Fla	Key West, Fla.
18786	.....	Sch.	Nellie B. Neff	11	10	38.5	13.3	5.0	1874	Smithville, N. C	Georgetown, S. C.
130158	.....	Sch.	Nellie E. Gray	85	72	79.2	23.4	6.2	1879	Bucksport, Me	Rockland, Me.
130281	.....	Slp.	Nellie E. Nichols	10	9	40.1	14.2	3.4	1883	Cambridge, Md	Baltimore, Md.
18779	J. N. G. V.	Sch.	Nellie F. Sawyer	284	241	121.4	31.7	10.0	1873	Brunswick, Me	Portland, Me.
130749	.....	Slp.	Nellie F. Wotton	11	11	32.1	12.2	5.8	1897	Friendship, Me	Waldoboro, Me.
130520	K. H. W. L.	Sch.	Nellie G. Adams	112	106	96.8	24.3	9.3	1890	Essex, Mass	Provincetown, Mass.
130325	.....	Sch.	Nellie G. Davis	38	36	59.0	17.7	6.8	1884	Bristol, Me	Waldoboro, Me.
130256	.....	Sch.	Nellie G. Thurston	85	81	79.0	22.6	8.5	1883	Gloucester, Mass	New York, N. Y.
24995	J. P. H. W.	Sch.	[4]Nellie J. Crocker	366	312	131.3	32.5	11.8	1874	Easthaven, Conn	Calais, Me.
130453	.....	Sch.	Nellie J. Miller	9	9	42.0	12.5	3.3	1889	Mathews County, Va	Norfolk, Va.
130331	.....	Sch.	Nellie M. Davis	93	89	82.2	23.3	8.5	1885	Essex, Mass	Gloucester, Mass.
18798	J. P. Q. C.	Bk.	Nellie M. Slade	560	535	143.5	33.4	15.9	1874	Boston, Mass	Boston, Mass.
18699	.....	Sch.	Nellie M. Snow	64	61	75.3	22.0	7.4	1871	Boothbay, Me	Provincetown, Mass.
18656	.....	Sch.	Nellie T. Campbell	57	54	70.3	20.5	7.1	1870	Bath, Me	Pensacola, Fla.
130089	.....	Sch.	Nellie T. Gaskell	15	14	40.0	14.3	5.5	1877	Gloucester, Mass	Eastport, Me.
130156	J. T. L. B.	Sch.	Nellie T. Morse	459	416	143.9	33.1	12.4	1879	Bath, Me	Rockland, Me.
130270	K. B. N. H.	Sch.	Nellie W. Craig	492	468	146.0	35.4	14.0	1883	Port Jefferson, N. Y	Perth Amboy, N. J.
130303	K. C. P. D.	Sch.	Nellie W. Howlett	568	492	148.5	35.1	15.1	1884	Mauricetown, N. J	Baltimore, Md.
18748	.....	Sch.	Nellie and Annie	37	35	67.3	17.6	4.4	1872	Chicago, Ill	Milwaukee, Wis.
130533	.....	Sch.	Nellie and Mary	21	13	49.3	17.0	4.9	1891	Bridgeton, N. J	Bridgeton, N. J.
130268	.....	Sch.	Nellie and Mattie	23	13	58.3	18.2	4.2	1883	Bridgeboro, N. J	Do.
18771	.....	Slp.	Nelly	14	13	39.5	16.0	4.0	1873	Hempstead, N. Y	New York, N. Y.
130263	.....	Sch.	Nelly	25	24	54.0	20.5	4.6	1883	Freeport, Fla	Pensacola, Fla.
130498	.....	Sch.	Nelly Bly	57	54	75.1	23.0	5.1	1890	Solomons Island, Md	Annapolis, Md.
130518	.....	Sch.	Nelly Bly	13	12	51.4	13.3	3.6	1890	Sarahs Creek, Va	Newport News, Va.
18031	.....	Sch.	Nelly Rich	29	27	60.3	16.5	5.9	1866	Salem, Mass	Wellfleet, Mass.
130609	.....	Sch.	Nels Johnson	13	12	40.3	16.9	3.4	1892	Biloxi, Miss	Shieldsboro, Miss.
18173	.....	Sch.	Nelson	766	729	163.5	32.2	12.1	1866	Milwaukee, Wis	Port Huron, Mich.
18539	.....	Slp.	Nelson	31	29	42.0	22.7	5.9	1867	New York, N. Y	New York, N. Y.
130318	.....	Sch.	Nelson	19	18	44.5	15.5	4.3	1884	Harker Island, N. C	Beaufort, N. C.
130210	J. V. L. T.	Sch.	Nelson Bartlett	670	609	154.8	34.8	17.8	1881	Thomaston, Me	Thomaston, Me.
17570	.....	Scn.	[4]Nelson Bloom	549	521	197.7	31.2	11.3	1863	Cleveland, Ohio	Port Huron, Mich.
130211	.....	Sch.	Nelson C. Holland	564	536	187.6	31.8	13.2	1881	Marine City, Mich	Buffalo, N. Y.
130241	J. W. L. T.	Sch.	Nelson E. Newbury	658	588	188.2	35.4	16.5	1882	Millbridge, Me	New York, N. Y.
130205	.....	Sch.	Nelson Y. McFarland	69	65	71.6	21.5	7.6	1881	Essex, Mass	Gloucester, Mass.
130712	.....	Slp. y.	Nemesis	8	8	33.7	12.3	3.8	1896	Patchogue, N. Y	Patchogue, N. Y.
130412	.....	Sch.	Nemo	10	9	36.3	11.3	2.8	1887	Casey Pass, Fla	Tampa, Fla.
130475	.....	Slp. y.	Nemo	8	8	30.1	13.4	4.3	1890	Hyannis, Mass	New York, N. Y.
130258	.....	Slp.	Nena A. Rowland	38	36	54.0	20.4	6.3	1883	Norwalk, Conn	Bridgeport, Conn.
130348	K. D. H. S.	Slp. y.	Nepenthe	18	17	40.3	15.0	5.4	1869	Bristol, R. I	Baltimore, Md.
130639	.....	Slp. y.	Nepenthe	32	30	47.0	16.5	6.6	1890	Boston, Mass	New Orleans, La.
18161	H. N. V. W.	Sch.	Neptune	109	92	84.0	23.7	7.0	1850	East Machias, Me	Machias, Me.
18692	.....	Sch.	Neptune	44	42	69.6	21.9	5.1	1871	Accomac County, Va	Tappahannock, Va.
130051	.....	Slp.	Neptune	7	6	30.6	13.5	2.9	1874	Absecon, N. J	Somers Point, N. J.
130227	J. W. D. N.	Sch.	Neptune	184	175	106.5	30.0	8.7	1882	Fairhaven, Cal	San Francisco, Cal.
130383	.....	Slp.	Neptune	6	5	30.0	12.9	3.3	1858	Greenpoint, N. Y	New York, N. Y.
130425	.....	Slp.	Neptune	6	6	31.5	14.0	3.0	1888	Montgomery, Ga	Savannah, Ga.

[1] Formerly British schooner Nellie King.
[2] Formerly schooner Tom Williams.
[3] Formerly British schooner Nanaimo Packet.
[4] Formerly schooner Meteor.
† Rebuilt, 1871.

MERCHANT SAILING VESSELS OF THE UNITED STATES—Continued.

Official No.	Signal letters.	Rig.	Name of vessel.	Gross tonnage.	Net tonnage.	Length.	Breadth.	Depth.	When built.	Where built.	Home port (where permanent document issues).
						Feet.	*Feet.*	*Feet.*			
130563	.....	Slp.	Neptune	7	7	22.7	13.4	4.5	1891	Noank, Conn	Bridgeport, Conn.
18854	.....	Slp. y.	Nereid	8	8	38.8	13.0	3.6	1867	Brooklyn, N. Y	Do.
130530	K. J. F. S.	Sch.	Nereid	97	69	87.9	23.6	9.8	1891	Essex, Mass	Gloucester, Mass.
130576	.....	Slp.	Nereid	7	7	30.6	10.1	5.2	1889	Matinicus Isle, Me	Deer Isle, Me.
130323	.....	Slp.	Nereus	7	7	31.0	10.0	5.0	1877	East Boston, Mass	Salem, Mass.
130729	.....	Sch.	Neta	9	6	42.2	11.9	3.4	1896	Atlantic, N. C	Beaufort, N. C.
130422	.....	Sch. y.	Nethla	19	18	47.2	14.2	4.2	1888	Tottenville, N. Y	New York, N. Y.
130688	.....	Cat.	Nestor	5	5	23.8	10.6	3.5	1895	Osterville, Mass	Chatham, Mass.
130670	.....	Cat.	Nestor	6	5	24.3	11.2	4.0	1894	Harwichport, Mass	Dennis, Mass.
18668	.....	Slp.	Nettie	9	9	34.0	13.5	3.4	1870	Portsmouth, Va	Norfolk, Va.
18725	.....	Sch.	Nettie	69	65	76.8	23.6	6.2	1872	Sharptown, Md	Baltimore, Md.
130062	.....	Sch.	Nettie	28	27	46.0	18.3	6.0	1876	Smyrna, Del	Wilmington, Del.
130071	.....	Sch.	Nettie	12	12	40.0	14.0	3.0	1876	San Bernard, Tex	Galveston, Tex.
130083	.....	Slp.	Nettie	5	5	30.8	11.5	2.8	1876	Bellport, N. Y	Patchogue, N. Y.
130096	.....	Slp.	Nettie	8	8	29.5	11.2	4.1	1877	Boston, Mass	Dennis, Mass.
130128	.....	Slp.	Nettie	5	5	31.6	12.2	2.9	1875	Sheepshead Bay, N. Y	New York, N. Y.
130273	.....	Sch.	Nettie	65	62	69.1	24.7	5.9	1883	San Francisco, Cal	San Francisco, Cal.
130308	.....	Slp.	Nettie	6	6	29.4	11.1	4.0	1884	Belfast, Me	Newport, R. I.
130321	.....	Slp.	Nettie	9	5	36.0	13.6	4.2	1884	Pocomoke City, Md	Tappahannock, Va.
130335	.....	Sch.	Nettie	33	32	54.0	17.7	5.6	1885	Point Washington, Fla	Pensacola, Fla.
130346	.....	Sch.	Nettie	6	6	29.5	11.0	4.1	1885	Robbinston, Me	Lubec, Me.
130613	.....	Sch.	Nettie	10	10	47.6	16.9	3.1	1892	Royaloak, Md	Baltimore, Md.
130660	.....	Slp.	Nettie	9	8	32.7	11.5	5.5	1894	Bremen, Me	Portland, Me.
130720	.....	Sch.	Nettie	21	19	51.4	15.7	4.1	1896	Rains Landing, Ga	St. Marys, Ga.
130636	.....	Sch.	Nettie M	10	9	32.2	12.4	4.6	1893	Machias, Me	Eastport, Me.
130326	.....	Sch.	Nettie Allinson	24	15	63.1	17.1	5.1	1883	Solomons Island, Md	Annapolis, Md.
130214	J. V. P. D.	Sch.	Nettie Champion	445	423	142.0	35.4	12.2	1881	Deals Point, N. J	Somers Point, N. J.
130277	.....	Sch.	Nettie Cummings	7	7	49.1	11.3	3.0	1883	Talbot County, Md	Baltimore, Md.
18435	.....	Sch.	Nettie Cushing	117	112	77.0	22.3	6.9	1867	Thomaston, Me	Thomaston, Me.
130267	.....	Sch.	Nettie Ellen	10	10	41.7	15.0	3.6	1883	Snowhill, Md	Chincoteague, Va.
18522	.....	[1]Sch.	Nettie Fly	18	17	56.0	15.0	3.0	1868	Erin, Mich	Detroit, Mich.
130367	.....	Slp.	Nettie Green	5	5	28.5	12.5	3.0	1886	Patchogue, N. Y	Patchogue, N. Y.
130113	.....	Slp.	Nettie Lee	9	9	33.0	13.2	3.0	1878	Lemons Creek, N. Y	Perth Amboy, N. J.
130574	.....	Sch.	Nettie Low	26	25	55.0	18.5	4.6	1891	San Francisco, Cal	San Francisco, Cal.
130301	.....	Sch.	Nettie May	23	22	63.8	17.1	4.5	1884	Madison, Md	Annapolis, Md.
130561	.....	Slp.	Nettie Parsons	8	7	31.4	10.4	5.2	1884	Stockton, Me	Brooklin, Me.
130317	K. C. R. V.	Sch.	Nettie Shipman	338	287	118.3	35.0	10.0	1884	Port Jefferson, N. Y	New York, N. Y.
130448	.....	Sch.	Nettie Sundborg	66	63	74.0	25.4	6.0	1889	San Francisco, Cal	San Francisco, Cal.
130320	.....	Sch.	Nettie A. Foxwell	10	9	50.0	13.0	3.2	1884	Dorchester County, Md	Crisfield, Md.
130052	J. R. K. W.	Sch.	Nettie B. Dobbin	97	92	81.0	26.0	7.0	1875	Jonesboro, Me	Machias, Me.
130754	.....	Sch.	Nettie B. Greenwell	36	36	72.0	19.3	5.3	1897	Madison, Md	Baltimore, Md.
130740	.....	Slp.	Nettie B. Smith	5	5	35.5	11.0	2.5	1897	Beaufort, N. C	Beaufort, N. C.
18680	.....	Slp.	Nettie C. Powell	20	19	55.5	17.7	4.5	1871	Stonybrook, N. Y	New York, N. Y.
130344	.....	Slp.	Nettie J. Booth	10	9	41.0	14.5	3.5	1885	Dorchester County, Md	Baltimore, Md.
130065	.....	Slp.	Nettie J. Luce	16	10	43.0	17.0	4.8	1876	New London, Conn	Tappahannock, Va.
130063	.....	Slp.	Nettie K. Mitchell	8	7	26.8	13.7	3.8	1887	Absecon, N. J	Somers Point, N. J.
18634	.....	Sch.	Nettie M. Rogers	31	29	58.3	18.2	4.5	1870	Mystic, Conn	Perth Amboy, N. J.
130169	.....	Sch.	Nettie R. Evans	22	21	49.0	18.3	5.1	1883	Sharptown, Md	Crisfield, Md.
130233	.....	Sch.	Nettie R. Willing	55	43	65.2	22.1	6.0	1882	Kennebunk, Me	Newport News, Va.
130490	.....	Sch.	Nettle	5	5	30.0	10.0	4.0	1854	Gloucester, Mass	Salem, Mass.
130641	.....	Slp. y.	Neva	17	16	54.4	12.3	6.4	1893	Cleveland, Ohio	Cleveland, Ohio.
130706	.....	Sch.	Neva Pearl	15	10	43.4	16.2	4.5	1895	Straits, N. C	Beaufort, N. C.
130020	.....	Slp.	Nevada	75	71	66.0	26.1	7.0	1873	Brooklyn, N. Y	New York, N. Y.
130064	.....	Slp.	Nevada	16	15	43.0	17.0	4.8	1876	New London, Conn	New Haven, Conn.
130535	.....	Sch.	Nevermind	7	7	32.0	11.0	3.5	1891	Port Madison, Wash	Port Townsend, Wash.
130275	.....	Sch.	Never Tell	8	8	36.0	14.8	3.4	1883	Mon Louis Island, Ala	Mobile, Ala.
130580	.....	Slp. y.	Never Touched Me	5	5	27.6	9.9	2.8	1891	Seattle, Wash	Seattle, Wash.
130596	.....	Lgr.	New Atlas, No. 1	12	7	41.4	12.5	3.6	1892	Biloxi, Miss	New Orleans, La.
2264	.....	Sch.	[1]New Boxer	60	57	69.1	21.2	5.7	1845	Wells, Me	Deer Isle, Me.
130090	.....	Sch.	New England	86	81	79.6	22.3	8.3	1877	Gloucester, Mass	Gloucester, Mass.
130428	.....	Sch.	New Hope	7	6	34.6	12.4	2.8	1888	Biloxi, Miss	Shieldsboro, Miss.
130645	.....	Lgr.	New Iberia	6	6	36.0	11.0	3.0	1893	Morgan City, La	Brashear, La.
18408	.....	Sch.	New Jersey	27	19	50.2	18.5	4.6	1863	Leesburg, N. J	Philadelphia, Pa.
130671	.....	Sch.	New Light	31	29	56.2	18.5	3.7	1894	Beaufort, N. C	Do.
18091	.....	Sch.	New Louisiana	8	8	35.0	12.0	3.0	1871	Galveston, Tex	Galveston, Tex.
18159	.....	Sch.	New Packet	49	46	62.8	19.4	5.7	1853	Kennebunk Port, Me	Machias, Me.
18525	.....	Sch.	New Star	15	11	42.5	14.7	3.8	1865	New Orleans, La	New Orleans, La.
130357	.....	Lgr.	New Three Brothers	6	6	37.0	12.0	3.5	1886	Bayou Long, La	Brashear, La.
130293	.....	Sch.	New Venice	24	23	52.1	16.4	4.1	1883	Scranton, Miss	Key West, Fla.
18229	.....	Slp.	New York	53	50	61.5	23.0	5.9	1833	Sawpit, N. Y	New York, N. Y.
18677	.....	Slp.	New York	7	7	35.0	13.0	4.0	1871	Orient, N. Y	Greenport, N. Y.
130384	K. D. V. Q.	Sch.	Newark	120	114	93.5	27.2	7.5	1887	Benicia, Cal	San Francisco, Cal.
18473	.....	[1]Sch.	Newell Hubbard	55	52	75.6	20.0	5.4	1867	Detroit, Mich	Detroit, Mich.
18507	.....	Sch.	Newell B. Hawes	89	84	80.0	23.6	7.7	1868	Chelsea, Mass	Boston, Mass.
18121	H. N. W. Q.	[1]Sch.	Newport	910	832	249.0	43.7	12.5	1865	New York, N. Y	Fall River, Mass.
130337	.....	Sch.	Newport	12	11	39.0	14.6	3.5	1885	Key West, Fla	Key West, Fla.

[1] Formerly schooner Boxer.

MERCHANT **SAILING** VESSELS OF THE UNITED STATES—Continued

Official No.	Signal letters.	Rig.	Name of vessel.	Gross tonnage.	Net tonnage.	Length.	Breadth.	Depth.	When built.	Where built.	Home port (where permanent document issues).
						Feet.	*Feet.*	*Feet.*			
130235	J.W.K.M.	Bkn.	Newsboy	588	509	168.0	38.0	13.9	1882	San Francisco, Cal	San Francisco, Cal.
18178		Sch.	Newton	9	9	46.0	14.6	3.4		Fish River, Ala	Mobile, Ala.
115287	J.P.V.B.	Sch.	[1]Newton	580	498	148.6	32.8	16.0	1874	Boston, Mass	Boston, Mass.
18436		Sch.	Niagara	23	22	46.6	15.0	7.1	1857	St. George, Me	Waldoboro, Me.
18479		Slp.	Niagara	13	13	39.0	13.0	4.0	1867	Brooklyn, N. Y	New Haven, Conn.
130687		Slp. y.	Niagara	17	14	50.7	12.2	5.7	1895	Bristol, R. I	New York, N. Y.
18385		Sch.	Niantic	21	20	51.0	14.1	3.8	1850	San Francisco, Cal	San Francisco, Cal.
18667		Sch.	Niantic	121	115	100.0	17.6	8.5	1870	Hamburg, Pa	Stonington, Conn.
130454		Slp.	Nicey A. Brooks	10	9	42.2	15.2	3.3	1889	Madison, Md	Crisfield, Md.
130237		Sch.	Nicholas Booraem	38	36	60.0	21.3	5.2	1882	Washington, N. J	Perth Amboy, N. J.
18601		Sch.	Nicholas Mehrhof	58	55	75.0	24.0	5.8	1869	Poughkeepsie, N. Y	Newark, N. J.
18554	J.F.R.L.	Bk.	Nicholas Thayer	584	555	138.9	31.0	19.3	1868	Thomaston, Me	San Francisco, Cal.
130034		Slp.	Nick Smith	6	5	30.2	9.9	2.6	1875	Smith Landing, N. J	Chincoteague, Va.
130448		Sch.	Nickerson	39	37	59.4	18.5	6.5	1889	Essex, Mass	Salem, Mass.
18396		Sch.	Nicoline and Dorthea	19	18	50.0	17.0	3.4	1863	San Francisco, Cal	San Francisco, Cal.
18026		Sch.	Niger	70	66	69.7	21.0	7.2	1854	Newport, R. I	Wiscasset, Me.
18352	H.P.F.M.	Sch.	Nightingale	158	142	99.0	26.5	8.0	1854	Bristol, R. I	Bangor, Me.
18030		Sch.	Nil Desperandum	79	75	75.0	21.5	7.5	1861	Essex, Mass	Castine, Me.
18438		Sch.	Nile	87	62	72.7	22.3	6.5	1856	Kennebunk Port, Me	Rockland, Me.
18603		Slp. y.	Nimbus	12	11	33.1	12.1	5.1	1869	Bristol, R. I	Boston, Mass.
130482	K.H.G.F.	Sch.	Nimbus	884	809	185.7	37.3	19.3	1890	Belfast, Me	Do.
130657		Cat.	Nimbus	5	5	23.4	11.2	3.3	1894	Osterville, Mass	Chatham, Mass.
130302		Slp. y.	Nimpoy	12	11	32.5	13.8	4.9	1884	New Bedford, Mass	New York, N. Y.
18392		Sch.	Nimrod	27	26	55.3	16.9	4.0	1853	San Francisco, Cal	San Francisco, Cal.
135895		Slp.	[2]Nimrod	11	11	30.2	12.6	5.1	1885	Norwich, Conn	New York, N. Y.
130565	K.J.T.L.	Sch.	Nimrod	293	257	132.4	30.8	10.0	1891	Kennebunk, Me	Boston, Mass.
130647		Sch.	Nimrod	10	9	40.8	12.2	2.8	1887	Harvey, La	New Orleans, La.
130174		Slp.	Nina	6	5	29.0	10.6	3.9	1880	Boston, Mass	Provincetown, Mass.
130399		Sch.	Nina	7	7	39.0	12.7	3.1	1885	Fairmount, Md	Crisfield, Md.
130707		Sch.	Nina	9	6	43.3	11.8	2.8	1896	Morehead City, N. C	Beaufort, N. C.
130727		Slp.	Nina	6	5	38.0	10.0	2.7	1896	Yorktown, Va	Newport News, Va.
130166		Sch.	Nina Bell	6	6	29.0	9.3	2.9	1879	Mathews County, Va	Cape Charles, Va.
130599		Sch.	Nina Dare	10	9	45.3	12.7	3.3	1892	North River, N. C	Beaufort, N. C.
130507		Sch.	Nine Brothers	7	7	45.7	10.9	3.3	1890	St. Michaels, Md	Baltimore, Md.
18784	J.N.V.H.	Bk.	Nineveh	494	441	126.2	30.5	17.0	1874	Boston, Mass	New York, N. Y.
130721		Slp. y.	Ninita	5	5	37.5	9.4	4.3	1896	South Boston, Mass	Bridgeport, Conn.
130190		Slp. y.	Nirvana	23	21	40.0	15.1	7.1	1881	Boston, Mass	New York, N. Y.
130299	K.C.M.D.	Sch. y.	Nirvana	53	50	71.5	20.2	7.0	1884	City Island, N. Y	Do.
130481		Sch.	Nirvana	611	580	169.5	34.0	13.2	1890	West Bay City, Mich	Port Huron, Mich.
130023		Slp.	Nixie	5	5	24.8	9.8	4.9	1893	North Haven, Me	North Haven, Me.
130654		Cat.	Nixie	6	6	25.0	12.0	3.6	1891	Osterville, Mass	Barnstable, Mass.
130243		Sch.	Noah S. Riggin	19	18	54.6	17.0	4.7	1882	Somerset County, Md	Cape Charles, Va.
130589		Sch.	Noal	14	13	43.0	14.3	3.5	1892	Brunswick, Ga	Key West, Fla.
18312		Slp.	Noble Grand	7	7	33.9	11.8	3.3	.....	.....	Newport News, Va.
18450		Sch.	Noble Grand	28	19	53.1	17.9	5.8	1854	Somerset County, Md	Cape Charles, Va.
130192		Sch.	Noble Grand	6	5	44.2	11.3	3.0	1879	..... do	Tappahannock, Va.
130558		Slp.	Nobscussett	7	7	24.4	12.3	4.0	1885	Mattapoisett, Mass	Dennis, Mass.
130442		Sch.	Nocatee	12	12	39.3	12.5	4.1	1889	Punta Gorda, Fla	Key West, Fla.
18548		Slp.	Nocomac	6	6	30.5	11.0	3.0	1866	Moriches, N. Y	Perth Amboy, N. J.
130722		Slp.	Nodie North	8	8	43.0	14.5	3.5	1896	Tilghman Island, Md	Baltimore, Md.
18059		Sch.	[3]Nokomis	54	51	75.2	22.2	7.3	1860	Northport, N. Y	New York, N. Y.
130659		Slp. y.	Nokomis	9	8	31.6	10.0	4.8	1893	Boston, Mass	Boston, Mass.
130700	K.M.H.W.	Sch.	Nokomis	545	462	161.2	36.7	12.8	1895	Port Blakeley, Wash	San Francisco, Cal.
130753	K.N.F.Q.	Sch.	Nohomis	295	245	120.7	32.0	10.1	1897	Millbridge, Me	Machias, Me.
130343		Slp. y.	Nomad	9	8	31.0	13.6	4.6	1884	Brooklyn, N. Y	Hartford, Conn.
130539		Slp.	Nomad	10	10	32.1	11.3	5.3	1882	Boston, Mass	Boston, Mass.
130747	K.N.D.G.	Sch.	Nomad	565	485	168.4	37.6	12.8	1897	Port Blakeley, Wash	San Francisco, Cal.
130631		Slp.	Nona and Alice	6	6	39.5	13.2	3.0	1894	Fairmount, Md	Crisfield, Md.
18571		Sch.	Nonesuch	23	22	51.8	17.7	3.4	1868	Johns Bayou, Miss	Shieldsboro, Miss.
18768		Slp.	Nonie	7	6	33.4	11.3	3.2	1873	Smithfield, Va	Norfolk, Va.
130213		Sch.	Nonie	8	8	40.0	9.3	3.6	1881	Yorktown, Va	Annapolis, Md.
18050		Sch.	Nonpareil	22	20	46.2	15.5	5.1	1857	Cranberry Isles, Me	Deer Isle, Me.
18602		Sch.	Nonpareil	43	41	59.7	21.7	7.7	1858	Mystic, Conn	Key West, Fla.
18762		Sch.	Noonday	75	71	77.0	20.5	8.0	1873	Gloucester, Mass	Gloucester, Mass.
130544		Sch.	Nootka	10	10	37.0	12.4	4.6	1886	Port Blakeley, Wash	Port Townsend, Wash.
18747		Sch.	Noquebay	684	652	205.2	34.7	12.5	1872	Trenton, Mich	Port Huron, Mich.
18658		Sch.	Nora	11	10	34.7	13.0	4.0	1870	Belfast, Me	Rockport, Me.
130438		Slp.	Nora	6	5	27.8	12.4	3.6	1889	Noank, Conn	New London, Conn.
130496		Sch.	Nora	10	9	50.0	13.5	3.0	1890	St. Peters Creek, Md	Baltimore, Md.
130684		Slp.	Nora	6	6	33.0	9.2	3.2	1894	Anacortes, Wash	Mary Island, Alaska.
130193		Sch.	Nora Lee	5	5	37.0	10.3	3.4	1881	Yorktown, Va	Newport News, Va.
130612		Sch.	Nora Vaden	7	7	37.0	12.4	3.0	1892	Brighton, Va	Cape Charles, Va.
130728		Sch.	Nora E. Lawson	8	6	50.0	11.8	3.3	1896	Monie, Md	Crisfield, Md.
18776		Sch.	Norah	7	7	42.5	9.7	2.6	1873	Northumberland, Va	Do.
79235		Slp.	Norma	38	36	48.0	21.1	6.0	1863	Brooklyn, N. Y	New York, N. Y.
18605		Sch.	Norma	19	18	58.0	14.1	4.5	1867	Depere, Wis	Milwaukee, Wis.
130267	K.B.J.H.	Sch.	Norma	326	310	138.5	34.0	10.5	1883	San Francisco, Cal	San Francisco, Cal.

[1] Formerly bark { *a* Stillman B. Allen. *b* White Cloud.

[2] Formerly sloop Emily B.

[3] Formerly schooner-yacht Nettie.

MERCHANT SAILING VESSELS OF THE UNITED STATES—Continued.

Official No.	Signal letters.	Rig.	Name of vessel.	Gross tonnage.	Net tonnage.	Length.	Breadth.	Depth.	When built.	Where built.	Home port (where permanent document issues).
						Feet.	*Feet.*	*Feet.*			
130668	K.M.B.H.	Sch.	Norma	110	77	94.2	25.0	10.0	1894	Essex, Mass	Gloucester, Mass.
130701		Slp. y.	Norma	14	14	36.0	14.0	3.8	1889	Bayshore, N.Y	New York, N.Y.
130478		Sch.	Norma R	27	26	65.0	18.0	5.3	1890	Solomons Island, Md	Annapolis, Md.
18101		Sch.	Norman	251	239	134.3	26.0	9.9	1848	Sacketts Harbor, N. Y	Chicago, Ill.
130092	J.S.G.H.	Sch.	Norman	365	299	136.1	31.0	11.6	1877	Bath, Me	Castine, Me.
130265		Sch.	Norman	20	19	50.5	13.8	5.0	1883	Milwaukee, Wis	Milwaukee, Wis.
130771		Slp.	Norman	6	6	30.8	13.7	3.0	1898	Bayport, N. Y	Patchogue, N. Y.
130663		Sch.	Norman Fisher	80	51	83.2	22.0	9.0	1894	Gloucester, Mass	Gloucester, Mass.
130709		Sch.	Norman Sunde	25	25	47.8	16.5	6.1	1896	Poulsbo, Wash	Port Townsend, Wash.
130105		Sch.	Normandie	18	17	45.9	17.7	3.8	1876	Jordan River, Miss	Lake Charles, La.
130103	J.S.N.G.	Bk.	Normandy	1,208	1,097	188.0	38.0	24.2	1877	Damariscotta, Me	Portland, Me.
130131	J.T.B.R.	Sch.	Normandy	543	432	154.0	35.4	13.2	1878	Bath, Me	Bath, Me.
130146	K.G.F.W.	Sch. y.	Norna	89	85	95.7	21.6	10.5	1879	Brooklyn, N. Y	New York, N. Y.
130619		Sch.	Norna	23	22	52.0	18.0	7.0	1893	San Gallie, Fla	St. Augustine, Fla.
130741		Slp.	Norna	6	6	30.7	13.2	3.3	1897	Patchogue, N. Y	Patchogue, N. Y.
130322	K.C.T.L.	Sch.	Norombega	310	266	137.5	32.0	9.5	1884	Verona, Me	Bucksport, Me.
130702		Slp. y.	Norota	14	8	54.5	10.8	7.0	1895	City Island, N. Y	Stamford, Conn.
130653		Slp.	North	18	17	39.5	14.0	5.9	1894	Tacoma, Wash	Juneau, Alaska.
18573		Sch.	Northampton	60	57	74.4	23.4	4.7	1868	Newtown, Md	Crisfield, Md.
130610		Slp.	Northumberland	9	8	40.7	12.5	3.7	1892	Alexandria, Va	Alexandria, Va.
18585	J.G.H.M.	Bkn.	Northwest	515	489	147.9	36.8	13.9	1868	Port Madison, Wash	San Francisco, Cal.
130159		Sch.	Northwest	7	7	40.0	11.0	3.4	1879	Sandbeach, Mich	Port Huron, Mich.
130497		Sch.	North America	13	12	37.0	14.8	3.6	1890	Biloxi, Miss	Shieldsboro, Miss.
18249		Slp.	North Bend	42	39	56.9	19.3	6.3	1840	Lyme, Conn	New York, N. Y.
130106	J.S.Q.P.	Sch.	North Bend	376	357	153.5	32.8	11.2	1877	Coos Bay, Oreg	San Francisco, Cal.
18006		Sch.	North Carolina	96	78	88.0	22.0	6.8	1856	Dorchester County, Md	Trenton, N. J.
18565		Sch.	North Carolina	19	18	46.0	15.0	5.0	1868	Crisfield, Md	Baltimore, Md.
18409		Sch.	North Star	25	16	46.2	18.5	4.8	1867	Dorchester, N.J	Bridgeton, N.J.
18509		Sch.	North Star	19	18	48.7	15.5	5.8	1867	Boston, Mass	Newport, R.I.
18564		Sch.	North Star	19	18	48.5	15.8	4.8	1868	Crisfield, Md	Tappahannock, Va.
130665		Sch.	North Star	6	5	32.0	10.7	3.3	1893	Menominee, Mich	Marquette, Mich.
130666		Slp.	North Star	8	8	31.0	10.6	4.5	1894	Waldoboro, Me	Newburyport, Mass.
130686		Sch.	North Star	8	7	38.0	9.0	4.6	1895	Sitka, Alaska	Sitka, Alaska.
18146		Sch.	Northern Eagle	36	35	61.0	20.0	6.0	1857	Gloucester, Mass	Gloucester, Mass.
18136	H.N.V.Q.	Sch.	Northern Light	139	132	90.0	26.6	9.0	1865	Tremont, Me	Southwest Harbor, Me.
18364		Sch.	Northern Light	51	49	61.3	18.9	6.6	1852	Boothbay, Me	Machias, Me.
18463	J.B.V.C.	Bk.	Northern Light	384	365	125.4	30.3	17.9	1851	Rochester, Mass	San Francisco, Cal.
130059		Sch.	Northern Light	18	17	47.0	15.0	3.0	1874	Coldspring, N.Y	Wilmington, Del.
130266		Slp.	Northern Light	38	36	58.8	19.0	3.5	1883	Alna, Me	Bath, Me.
130457		Sch.	Norton	104	99	82.2	25.5	6.5	1889	York, Me	Gloucester, Mass.
130477	K.H.F.L.	Sch.	Norumbega	126	91	107.5	24.0	10.5	1890	Essex, Mass	Do.
18735		Sch.	Norwalk	5	5	40.7	9.8	3.0	1872	Crisfield, Md	Baltimore, Md.
130311		Sch.	Nor' West	8	7	35.4	11.6	4.4	1884	Kadiak, Alaska	Kadiak, Alaska.
130292		Sch.	Norwich	17	16	47.6	18.4	4.7	1883	Freeport, Fla	Pensacola, Fla.
18594		Sch.	Notice	66	63	71.0	21.6	7.3	1868	Gloucester, Mass	Gloucester, Mass.
130549	K.J.Q.G.	Slp. y.	Notus	14	14	37.2	14.6	5.9	1886	Fall River, Mass	New York, N. Y.
130735		Ywl.	Notus	5	5	24.0	9.5	4.5	1896	South Boston, Mass	Boston, Mass.
130649	K.L.T.W.	Sch.	Nourmahal	115	86	99.0	25.0	9.6	1894	Essex, Mass	Gloucester, Mass.
130183		Sch. y.	Novelette	40	38	44.6	18.0	4.2	1880	Bordentown, N.J	Philadelphia, Pa.
130379		Sch.	Novelty	5	5	38.2	8.0	3.3	1887	Gloucester, Mass	Chatham, Mass.
130347	K.D.H.L.	Sch.	Novelty	592	584	168.2	39.0	13.0	1886	North Bend, Oreg	San Francisco, Cal.
130713		Slp.	Novelty	11	11	32.5	12.1	6.0	1896	Friendship, Me	Waldoboro, Me.
130577		Slp.	Now Then	8	7	33.3	10.6	4.9	1891	Brooksville, Me	Machias, Me.
130598		Slp.	Now Then	10	10	37.2	12.2	6.7	1892	North Haven, Me	Brooklin, Me
130674		Sch.	Now Then	7	6	33.5	10.0	3.0	1894	Sturgeon Bay, Wis	Milwaukee, Wis.
130524		Sch.	Nueces Valley	12	12	46.4	13.8	2.8	1891	Sharpsburg, Tex	Corpus Christi, Tex.
18681	J.K.R.M.	Sch.	Nulato	129	113	95.5	25.1	8.2	1871	Machias, Me	Machias, Me.
130543		Slp. y.	Numa	3	6	25.0	10.9	3.7	1890	Tottenville, N. Y	New York, N. Y.
130719		*Sch.	Number One	877	803	193.0	35.0	16.4	1896	Noank, Conn	Baltimore, Md.
130723		*Sch.	Number Two	877	803	193.0	35.0	16.4	1896	Noank, Conn	Do.
130731	K.M.W.F.	*Sch.	[1]Number Three	1,060	1,037	200.2	34.2	20.0	1884	Hamburg, Germany	Do.
130769	K.N.J.R.	*Sch.	Number Four	920	820	191.1	34.8	17.2	1898	Bath, Me	Do.
130770	K.N.M.D.	*Sch.	Number Five	909	796	192.7	34.7	17.0	1898	do	Do.
130758	K.N.G.H.	*Sch.	[2]Nyack	1,375	1,272	196.0	39.2	25.0	1863	St. John, New Brunswick	New York, N. Y.
130595		Slp. y.	Nydia	10	10	35.0	11.6	4.5	1889	Brooklyn, N. Y	Do.
130411		Slp. y.	Nymph	14	13	44.0	14.7	6.4	1888	South Boston, Mass	Do.
130521		Sch.	Nymph	13	12	38.0	14.9	3.7	1890	Biloxi, Miss	Shieldsboro, Miss.
130555		Cat.	Nymph	6	6	25.2	12.5	4.0	1890	Noank, Conn	Stonington, Conn.
130633		Cat. y.	Nymph	6	6	26.2	12.2	3.6	1893	Monumental Beach, Mass	New York, N. Y.
130564		Slp.	Nymphea	7	7	28.2	10.4	5.9	1891	Bremen, Me	Deer Isle, Me.
			O.								
19332		Sch.	O. Shaw	40	38	67.0	16.5	5.3	1870	South Haven, Mich	Marquette, Mich.
155248		Sch.	O. A. Mygatt	32	30	52.3	15.6	4.6	1893	Punta Gorda, Fla	Key West, Fla.
19362		Sch.	O. C. Somers	8	8	30.0	11.0	6.0	1872	Crisfield, Md	Baltimore, Md.
19400	J.P.B.H.	Sch.	O. D. Witherell	631	599	148.0	33.1	15.1	1874	Bath, Me	Dennis, Mass.
155173	K.G.P.F.	Sch.	O. H. Brown	1,051	959	187.2	41.3	16.9	1889	do	Perth Amboy, N. J.

[1] Formerly German bark Senta.

[2] Formerly Norwegian bark Canute.

MERCHANT SAILING VESSELS OF THE UNITED STATES—Continued.

Official No.	Signal letters.	Rig.	Name of vessel.	Gross tonnage.	Net tonnage.	Length.	Breadth.	Depth.	When built.	Where built.	Home port (where permanent document issues).
						Feet.	*Feet.*	*Feet.*			
19402	.....	Sch.	O. J. Hale	326	309	138.3	26.0	11.2	1874	Trenton, Mich	Detroit, Mich.
155227	K. L. N. J.	Sch.	O. M. Kellogg	393	373	150.0	35.0	11.8	1892	Fairhaven, Cal	San Francisco, Cal.
19312	J. H. N. W.	Sch.	O. M. Marrett	164	155	98.9	26.0	9.0	1869	Boothbay, Me	Rockland, Me.
155066	.....	Sch.	O. M. Nelson	167	158	107.7	25.3	8.4	1882	Suttons Bay, Mich	Milwaukee, Wis.
155172	.....	Sch.	O. P. Roberts	16	15	61.0	17.1	3.8	1889	St. Peters Creek, Md	Baltimore, Md.
18962	.....	Sch.	O. R. Johnson	127	121	108.3	23.5	7.1	1866	Saugatuck, Mich	Chicago, Ill.
155137	.....	Slp.	O. W. Beebe	6	6	24.7	13.1	3.7	1887	Noank, Conn	Stonington, Conn.
19015	.....	Slp.	Oak	50	48	52.0	26.0	6.0	1864	Brooklyn, N. Y	New York, N. Y.
155308	K. N. F. C.	*Sch.	Oak Hill	910	843	194.4	34.8	17.6	1897	Noank, Conn	Philadelphia, Pa.
19106	.....	Sch.	Oak Leaf	395	375	160.0	31.2	10.7	1866	Cleveland, Ohio	Chicago, Ill.
155278	.....	Sch.	Oak Leaf	93	82	86.0	24.0	6.4	1895	Gibralter, Mich	Detroit, Mich.
155148	.....	Sch.	Oak Orchard	24	23	58.0	12.0	4.4	1887	Pensaukee, Wis	Milwaukee, Wis.
19055	H. P. K. V.	Sch.	Oakes Ames	290	275	118.0	30.5	8.7	1862	Noank, Conn	Bath, Me.
19167	H. W. N. K.	*Sch.	Oakland	1,241	1,219	186.7	37.5	23.8	1866	Brunswick, Me	Boston, Mass.
19360	.....	Sch.	Oakland	57	45	65.1	21.6	7.0	1872	St. Michaels, Md	Baltimore, Md.
19389	.....	Sch.	Oakland	36	34	58.3	19.6	5.9	1873	Charleston, S. C	Charleston, S. C.
155017	J. T. V. F.	Sch.	Oakwoods	137	130	96.3	27.3	7.8	1880	Kennebunk Port, Me	Newport, R. I.
19455	J. R. Q. M.	Bk.	Obed Baxter	916	876	180.2	34.0	19.0	1876	Newburyport, Mass	Newburyport, Mass.
19240	.....	Sch.	Observer	38	36	58.0	20.2	5.0	1838	Brookhaven, N. Y	Port Jefferson, N. Y.
19410	J. P. M. G.	Shp.	Occidental	1,533	1,409	210.6	39.8	24.7	1874	Bath, Me	San Francisco, Cal.
155095	K. C. N. R.	Sch.	Occidental	209	171	119.6	30.5	8.8	1884	Fairhaven, Cal	Do.
18971	.....	Slp.	Ocean	7	7	33.4	12.3	3.1	.....	Bon Secour, Ala	Mobile, Ala.
155291	K. M. T. S.	*Sch.	Ocean Belle	1,593	1,496	239.7	43.3	19.1	1896	Bath, Me	New York, N. Y.
19194	.....	Slp.	Ocean Bird	7	7	36.0	11.4	3.2	.....	.....	Crisfield, Md.
19208	.....	Sch.	Ocean Bird	77	73	83.4	24.2	6.4	1855	Somerset County, Md.	Seaford, Del.
19246	.....	Sch.	Ocean Bird	22	15	49.0	17.6	5.6	1853	....do	Cape Charles, Va.
19454	.....	Sch.	Ocean Bird	11	10	42.0	14.0	4.0	1876	Hatteras, N. C	Edenton, N. C.
155007	.....	Sch.	Ocean King	11	11	32.4	11.0	3.7	1879	San Francisco, Cal	Los Angeles, Cal.
155279	.....	Lgr.	Ocean King	10	6	40.3	13.6	3.7	1895	Morgan City, La	Brashear, La.
19472	.....	Sch.	Ocean Pearl	5	5	36.0	9.2	2.6	1877	Mathews County, Va	Cape Charles, Va.
19158	.....	Sch.	Ocean Queen	19	18	48.8	17.0	4.7	1853	Marcushook, Pa	Wilmington, Del
19235	.....	Sch.	Ocean Queen	22	21	48.0	16.0	5.0	1855	Somerset County, Md	Tappahannock, Va.
19116	.....	Sch.	Ocean Romp	42	39	55.0	17.0	7.2	1858	Westport, Me	Machias, Me.
19146	.....	Sch.	Ocean Spray	83	71	80.0	25.5	7.0	1865	Mendocino, Cal	San Francisco, Cal.
155033	.....	Slp. y.	Ocean Spray	5	5	27.8	10.8	3.0	1880	Jersey City, N. J	Port Jefferson, N. Y.
155168	.....	Slp.	Ocean Spray	5	5	28.5	12.5	3.2	1889	Patchogue, N. Y	Patchogue, N. Y.
19443	.....	Slp.	Ocean Star	12	12	37.9	15.3	4.2	1875	Absecon, N. J	Perth Amboy, N. J.
19481	.....	Slp.	Ocean Wave	6	5	28.5	12.5	3.1	1877	Coldspring, N. Y	Coldspring, N. Y.
155120	.....	Sch.	Ocean Wave	10	9	53.5	14.7	2.7	1885	Somerset County, Md	Crisfield, Md.
155229	.....	Sch.	Ocean Wave	6	6	36.0	10.7	2.2	1892	Goose Creek, N. C	Newbern, N. C.
155157	K. G. C. S.	Sch.	Oceania Vance	445	384	148.5	36.1	11.3	1888	Port Blakeley, Wash	Eureka, Cal.
155309	.....	Slp.	Oceanic	6	6	37.4	13.3	3.0	1897	Fairmount, Md	Crisfield, Md.
155311	.....	Sch.	Oceanic	6	6	45.6	14.4	3.1	1897	Applegarth, Md	Do.
19096	H. P. L. R.	*Sch.	Oceanus	556	547	232.0	40.0	10.0	1864	New York, N. Y	New York, N. Y.
19323	.....	Sch.	Oceanus	47	45	70.8	20.2	6.9	1870	Bath, Me	Gloucester, Mass.
19486	.....	Sch.	Ocoke	27	26	69.9	17.1	5.4	1878	Kinnekeet, N. C	Edenton, N. C.
19310	.....	Sch.	Octavia	13	8	42.4	14.5	4.0	1869	Crisfield, Md	Camden, N. J.
19496	.....	Sch.	Octavia	6	6	31.0	11.0	3.0	1878	Galveston, Tex	Galveston, Tex.
155264	.....	Sch.	Oda	7	7	44.0	12.4	3.4	1890	Chance, Md	Crisfield, Md.
19266	.....	Sch.	Odd Fellow	17	16	43.5	14.4	6.6	1849	Bristol, Me	Gloucester, Mass.
155250	.....	Slp.	Odd Fellow	9	8	36.4	13.1	6.0	1892	Machias, Me	Boothbay, Me.
19380	J. M. F. R.	Sch.	Odell	141	134	97.2	26.2	7.5	1873	Bowdoinham, Me	Boston, Mass.
155185	K. H. G. J.	Sch. y.	Oenone	71	68	82.6	19.8	11.2	1883	Boston, Mass	New York, N. Y.
155305	.....	Sch.	Ofelia	11	11	43.2	15.2	3.0	1897	Clear Creek, Tex	Galveston, Tex.
19190	.....	Sch.	Ogarita	604	574	178.8	39.2	12.8	1864	Conneaut, Ohio	Buffalo, N. Y.
155247	.....	Slp.	Ogarita	17	17	39.0	15.0	5.0	1893	Skidaway Island, Ga	Savannah, Ga.
19199	.....	Sch.	Ohio	9	9	42.9	12.4	3.6	1857	Ocracoke, N. C	Beaufort, N. C.
155280	K. M. L. V.	Sch.	Okanogan	721	606	186.4	39.0	13.9	1895	Port Blakeley, Wash	Port Townsend, Wash.
19404	.....	Slp.	Okolona	24	23	50.5	16.7	3.6	1874	Westport, Me	Bath, Me.
19316	.....	Slp.	Old Dominion	10	10	40.6	13.9	4.4	1870	Bristol, Me	Provincetown, Mass.
155131	.....	Sch.	Old Hickory	29	17	68.1	18.3	4.0	1886	Madisonville, La	New Orleans, La.
19499	.....	Slp.	Old Joe	9	8	33.6	12.5	3.6	1878	Charleston, S. C	Charleston, S. C.
18819	.....	Sch.	Old Zach	19	18	48.4	15.5	5.0	1848	Accomac County, Va	Baltimore, Md.
155029	.....	Sch.	Olga	308	292	137.0	30.4	10.0	1881	Manitowoc, Wis	Chicago, Ill.
155084	.....	Sch.	Olga	21	19	47.0	14.8	5.0	1883	Kadiak, Alaska	Kadiak, Alaska.
155175	K. G. Q. D.	Sch.	Olga	498	444	164.0	36.0	12.2	1889	Eureka, Cal	San Francisco, Cal.
155176	.....	Sch.	Olga	46	43	63.5	20.0	7.0	1890	Benicia, Cal	Unalaska, Alaska.
155204	.....	Slp. y.	Olga	14	13	38.7	14.8	4.2	1886	Philadelphia, Pa	New York, N. Y.
155236	K. M. W. N.	Slp. y.	Olga	11	11	38.2	12.5	5.0	1893	Greenport, N. Y	Do.
155259	.....	Slp.	Olga	6	6	27.6	10.0	3.6	1890	Port Gamble, Wash	Seattle, Wash.
155266	.....	Slp.	Olga	8	8	30.0	11.6	3.6	1893	Canaveral, Fla	St. Augustine, Fla.
155299	.....	Cat.	Olga	7	7	26.4	12.6	4.2	1897	Newport, R. I	Newport, R. I.
155315	.....	Cat.	Olga	8	8	31.6	12.0	4.9	1898	Atlantic City, N. J	Somers Point, N. J.
155320	.....	Sch.	Olga	7	5	31.9	11.2	3.4	1898	Bay Point, Fla	Pensacola, Fla.
155282	.....	Sch.	Olga Matilda	29	25	50.0	16.7	3.5	1895	Vallejo, Cal	San Francisco, Cal.
155102	.....	Slp.	Olie P. Smith	9	8	44.5	14.8	3.6	1884	Taylors Island, Md	Crisfield, Md.
155301	.....	Slp.	Olita	9	9	29.5	10.7	3.5	1897	Santa Barbara, Cal	Los Angeles, Cal.
155031	.....	Sch.	Olive	11	10	37.0	14.9	3.2	1881	Pensacola, Fla	Pensacola, Fla.
155269	.....	Sch.	Olive	11	10	41.0	12.6	3.5	1894	Jacksonville, Fla	Brunswick, Ga.

MERCHANT SAILING VESSELS OF THE UNITED STATES—Continued.

Official No.	Signal letters.	Rig.	Name of vessel.	Gross tonnage.	Net tonnage.	Length.	Breadth.	Depth.	When built.	Where built.	Home port (where permanent document issues).
						Feet.	*Feet.*	*Feet.*			
155292	.....	Slp.	Olive	7	5	36.0	12.9	3.1	1894	Crisfield, Md	Crisfield, Md.
155249	.....	Slp.	Olive E	9	8	28.0	13.2	5.0	1894	New London, Conn	New London, Conn.
155243	.....	Sch.	[1]Olive G	15	15	39.9	15.7	6.2	1877	Clare, Nova Scotia	Lubec, Me.
19135	.....	Sch.	Olive Avery	57	55	65.6	19.2	7.5	1851	Camden, Me	Ellsworth, Me.
18910	.....	Sch.	Olive Branch	11	11	39.6	13.0	4.5	1867	Charleston, S. C	Charleston, S. C.
18935	.....	Sch.	Olive Branch	91	87	80.8	22.6	7.3	1848	Franklin, Me	Ellsworth, Me.
19243	.....	Slp.	Olive Branch	7	7	33.0	13.5	3.2	1866	Brookhaven, N. Y	Patchogue, N. Y.
155115	.....	Slp.	Olive Branch	21	20	50.5	13.2	4.4	1885	Clayton, N. Y	Sacket Harbor, N. Y.
155103	.....	Sch.	Olive Handy	24	19	53.5	20.5	5.3	1884	Somerset County, Md	Crisfield, Md.
155181	.....	Sch.	Olive Jeanette	1,271	1,208	242.0	39.0	16.0	1890	West Bay City, Mich	Cleveland, Ohio.
19242	.....	Sch.	Olive Leaf	33	31	52.0	18.6	4.6	1864	Mount Sinai, N. Y	Port Jefferson, N. Y.
155306	.....	Sch.	Olive May	14	13	40.5	15.0	6.4	1897	Waldoboro, Me	Waldoboro, Me.
155267	.....	Slp.	Olive Mulford	12	7	34.0	13.7	3.8	1894	Bridgeton, N. J	Bridgeton, N. J.
19468	J. S. C. M.	Bk.	Olive Thurlow	660	627	149.0	32.7	17.6	1876	Calais, Me	New York, N. Y.
19196	.....	Sch.	Olive A. Lewis	22	21	49.0	16.2	6.1	1865	Newburyport, Mass	Stonington, Conn.
155093	.....	Sch.	Olive T. Chelton	21	20	57.0	16.2	4.7	1884	Somerset County, Md	Baltimore, Md.
155215	K. J. V. R.	Sch.	Olive T. Whittier	562	493	152.0	35.5	12.4	1891	Rockland, Me	Portland, Me.
155101	.....	Sch.	Olive V. Smith	8	8	47.0	12.7	3.4	1884	Somerset County, Md	Crisfield, Md.
155025	.....	Sch.	Oliver C	17	16	56.0	14.5	4.1	1881	Cambridge, Md	Annapolis, Md.
18933	H. P. G. W.	Sch.	Oliver Ames	456	433	134.4	33.2	17.1	1806	Berkley, Mass	Fall River, Mass.
18974	.....	Sch.	Oliver Cromwell	63	59	70.8	21.2	7.5	1864	Salisbury, Mass	Provincetown, Mass.
18975	.....	Sch.	Oliver Cromwell	23	22	46.8	15.1	5.2	1864	Marion, Mass	Boston, Mass.
19318	.....	Sch.	Oliver Eldridge	71	47	75.0	21.0	7.6	1870	Kennebunk, Me	Gloucester, Mass.
155082	.....	Sch.	Oliver Gertrude	17	17	54.0	16.4	4.3	1883	Crisfield, Md	Baltimore, Md.
19406	.....	Sch.	Oliver Mitchell	320	304	136.7	25.6	11.4	1874	Algonac, Mich	Oswego, N. Y.
19220	.....	Sch.	Oliver Scofield	393	373	130.0	31.5	14.6	1867	Tottenville, N. Y	New London, Conn.
155300	.....	Sch.	Oliver F. Kilham	73	43	81.0	21.0	9.0	1897	Essex, Mass	Salem, Mass.
155092	K. C. H. T.	Sch.	Oliver S. Barrett	634	561	153.0	35.4	13.4	1884	Bath, Me	Bath, Me.
155178	K. G. W. N.	Sch.	Oliver Wendell Holmes	107	75	89.0	23.8	9.9	1890	Essex, Mass	Gloucester, Mass.
19317	.....	Sch.	Olivia	14	13	49.7	17.8	4.0	1870	Wolf River, Miss	Shieldsboro, Miss.
19412	.....	Slp.	Olivia	6	6	33.6	13.0	3.3	1871	Bon Secour, Ala	Mobile, Ala.
19386	.....	Sch.	Olivia G. Richardson	10	5	39.0	14.0	3.1	1873	Crisfield, Md	Crisfield, Md.
155230	.....	Sch.	Olivette	33	31	58.8	16.0	6.6	1892	Valkaria, Fla	St. Augustine, Fla.
155116	.....	Slp.	Ollie	18	18	47.0	17.9	3.8	1885	Bellport, N. Y	Patchogue, N. Y.
155254	.....	Sch.	Ollie	7	7	42.0	11.6	2.7	1894	Morehead City, N. C	Beaufort, N. C.
155195	.....	Slp.	Olof Johnson	7	7	37.3	11.0	3.9	1891	Ballard, Wash	Port Townsend, Wash.
155228	K. L. H. M.	Bk.	Olympic	1,469	1,353	224.4	42.1	21.3	1892	Bath, Me	New Bedford, Mass.
19339	J. K. R. L.	Sch.	Omaha	116	110	89.3	25.3	8.3	1871	Hancock, Me	Bucksport, Me.
155135	.....	Slp. y.	Omaha	6	6	30.0	10.0	4.0	1887	South Brooklyn, N. Y	Coldspring, N. Y.
155262	K. M. C. H.	Bkn.	Omega	584	522	163.2	30.3	13.5	1894	North Bend, Oreg	Coos Bay, Oreg.
155081	K. B. P. R.	Bk.	Onaway	932	885	173.9	36.2	20.0	1883	Yarmouth, Me	Portland, Me.
155256	.....	Cat.	Onaway	6	6	27.0	11.4	3.4	1894	Osterville, Mass	New York, N. Y.
18920	.....	Sch.	Oneida	201	190	134.1	24.3	9.2	1857	Ashtabula, Ohio	Milwaukee, Wis.
19469	.....	Slp.	Onela	10	10	35.8	15.0	3.3	1876	Portsmouth, Va	Norfolk, Va.
18887	.....	Sch.	Oneonto	424	403	160.1	31.4	12.4	1862	Buffalo, N. Y	Port Huron, Mich.
19031	.....	Slp.	Only Daughter	5	5	28.0	11.6	3.0	.....	.....	New York, N. Y.
155077	.....	Slp.	Only Daughter	11	10	37.7	13.0	3.7	1883	Glenwood, N. Y	Do.
18823	.....	Sch.	Only Son	84	80	66.7	22.2	8.2	1852	Great Egg Harbor, N. J	Baltimore, Md.
19236	.....	Sch.	Only Son	19	12	48.7	16.6	5.4	1854	Annamessex, Md	Tappahannock, Va.
19397	.....	Slp.	Only Son	8	7	27.3	10.9	3.1	1874	Great Egg Harbor, N. J	Newport News, Va.
155118	.....	Slp.	Only Son	7	6	25.0	12.0	3.0	1885	Norfolk, Va	Do.
155265	.....	Slp.	Onora	5	5	30.3	10.6	2.9	1892	Tiger Bayou, La	Brashear, La.
19047	.....	Slp.	Onota	49	46	61.0	24.5	6.0	1856	Brooklyn, N. Y	New York, N. Y.
155255	.....	Slp.	On Time	13	12	37.8	14.0	6.2	1894	East Boothbay, Me	Portland, Me.
18899	.....	Sch.	Onward	99	94	82.4	23.7	7.2	1866	Bucksport, Me	Bucksport, Me.
19180	.....	Sch.	Onward	38	38	53.0	19.0	6.0	1866	Indian River, Del	New York, N. Y.
19192	.....	Sch.	Onward	71	68	71.8	23.1	6.6	1868	Easthaven, Conn	Rockland, Me.
19216	.....	Sch.	Onward	11	10	42.0	12.3	3.8	1867	Elizabeth City, N. C	Edenton, N. C.
19304	.....	Sch.	Onward	38	36	56.0	19.8	5.5	1854	Guilford, Conn	Bangor, Me.
19337	.....	Sch.	Onward	52	49	62.9	22.1	5.0	1871	Port Jefferson, N. Y	Port Jefferson, N. Y.
19457	.....	Slp.	Onward	13	12	37.1	13.5	4.1	1876	Westerly, R. I	Stonington, Conn.
19458	.....	Sch.	Onward	13	12	39.3	12.2	5.5	1876	Isle au Haut, Me	Damariscotta, Me.
19461	.....	Slp. y.	Onward	24	22	48.0	17.5	5.5	1875	Islip, N. Y	Rochester, N. Y.
155008	.....	Sch.	Onward	99	94	84.0	25.0	7.1	1879	Wilson, N. Y	Port Huron, Mich.
155021	.....	Slp.	Onward	17	16	50.0	15.7	4.0	1878	Alna, Me	Wiscasset, Me.
155145	.....	Slp.	Onward	8	8	33.0	10.0	3.7	1887	Norfolk, Va	Newport News, Va.
155293	.....	Slp.	Onward	9	9	42.0	14.5	3.4	1896	Harrison, Md	Crisfield, Md.
155133	.....	Sch.	Onyx	25	24	55.5	17.3	3.8	1886	Chicau, Alaska	Sitka, Alaska.
19044	.....	Sch.	Ophelia	53	50	67.0	23.6	5.7	1863	Coldspring, N. Y	Perth Amboy, N. J.
155209	.....	Lgr.	Ophelia	6	5	34.0	11.0	2.6	1891	Bayou Long, La	Brashear, La.
18901	.....	Sch.	Ophir	45	42	60.7	19.7	5.6	1849	Penobscot, Me	Bangor, Me.
106366	.....	Slp. y.	[2]Oquossoc	28	26	41.5	16.3	4.6	1884	Keyport, N. J	New York, N. Y.
155078	.....	Sch.	Ora	41	29	58.3	20.4	4.4	1881	Mosspoint, Miss	Shieldsboro, Miss.
155104	.....	Sch.	Ora May	6	5	31.0	12.0	3.0	1884	Biloxi, Miss	Mobile, Ala.
19395	.....	Sch.	Oradene	5	5	30.0	9.3	3.0	1874	Hunting Quarters, N. C	Beaufort, N. C.
155030	.....	Sch.	Orah	7	6	46.0	10.5	3.0	1881	Tappahannock, Va	Baltimore, Md.

[1] Formerly British schooner Ocean Lily.

[2] Formerly sloop Albert Darling.

MERCHANT SAILING VESSELS OF THE UNITED STATES—Continued.

Official No.	Signal letters.	Rig.	Name of vessel.	Gross tonnage.	Net tonnage.	Length.	Breadth.	Depth.	When built.	Where built.	Home port (where permanent document issues).
						Feet.	*Feet.*	*Feet.*			
19336	.....	Slp.	Oratongo	7	7	35.0	13.0	4.0	1871	Greenport, N. Y	Greenport, N. Y.
18964	.....	Slp.	Orator	34	32	55.0	19.0	5.0	1843	Portland, Conn	Do.
18818	.....	Sch.	Orbit	30	22	57.7	19.5	5.3	1845	Dorchester County, Md	Baltimore, Md.
19030	.....	Slp.	Oregon	18	17	38.0	17.0	4.6	1832	South River, N. J	Perth Amboy, N. J.
19064	.....	Sch.	Oregon	69	65	70.5	21.8	7.3	1853	Hyde County, N. C	Bath, Me.
19107	.....	Slp.	Oregon	12	6	36.6	15.0	4.0	1846	Newport, N. J	Bridgeton, N. J.
19309	.....	Sch.	Oregon	61	58	65.5	19.0	7.2	1851	Trenton, Me	Rockland, Me.
19450	J. R. M. B.	Bk.	Oregon	1,430	1,294	205.6	39.1	24.1	1875	Bath, Me	San Francisco, Cal.
155016	.....	*Sch.	Oregon	46	43	64.2	20.0	4.0	1880	Pine River, Mich	Port Huron, Mich.
155140	.....	Slp.	Oregon	8	7	30.0	10.4	4.2	1886	Brooklyn, N. Y	New York, N. Y.
155078	.....	Sch.	Oresa	86	57	82.8	22.5	8.5	1883	Gloucester, Mass	Gloucester, Mass.
155226	.....	Slp.	Orestes	16	15	34.6	12.9	7.6	1890	Perth Amboy, N. J	Newark, N. J.
1440	.....	Slp. y.	[1]Orient	13	12	38.5	14.2	4.2	1867	Brooklyn, N. Y	New York, N. Y.
19144	H. W. M. S.	Sch.	Orient	312	296	126.6	30.0	10.9	1865	Brunswick, Me	San Francisco, Cal.
19451	.....	Sch.	Orient	93	89	84.0	23.2	8.3	1875	Essex, Mass	New York, N. Y.
155027	.....	Slp.	Orient	5	5	27.3	11.7	3.0	1881	Westerly, R. I	New London, Conn.
18904	.....	Sch.	Oriental	16	15	41.2	13.4	4.9	1868	Brooklin, Me	Bangor, Me.
19239	.....	Sch.	Oriental	12	11	40.6	16.8	4.5	1870	Baltimore, Md	Alexandria, Va.
19257	.....	Sch.	Oriental	19	18	45.6	15.0	5.4	.....	Crisfield, Md	Annapolis, Md.
19418	J. Q. C. H.	Shp.	Oriental	1,688	1,550	220.1	42.2	24.9	1874	Bath, Me	San Francisco, Cal.
19477	.....	Sch.	Oriental	7	7	26.3	12.7	3.8	1877	Key West, Fla	Key West, Fla.
155044	.....	Sch.	Oriental	28	16	51.7	18.4	5.3	1881	Messongo, Va	Cape Charles, Va.
155193	.....	Slp.	Oriental	9	8	32.0	12.5	3.2	1887	Hyde County, N. C	Edenton, N. C.
19227	.....	Sch.	Oriente	10	5	39.0	12.0	3.0	1865	New Orleans, La	New Orleans, La.
155257	.....	Slp. y.	Orinda	5	5	27.0	9.3	7.7	1889	Boston, Mass	Providence, R. I.
19467	.....	Sch.	Oriole	22	21	48.0	17.0	4.0	1876	Quintana, Tex	Rockport, Tex.
155043	.....	Sch.	Oriole	18	17	56.2	15.5	4.3	1881	Baltimore, Md	Norfolk, Va.
19436	.....	Sch.	Orion	11	11	44.2	13.7	3.4	1873	Onancock, Va	Patchogue, N. Y.
155005	.....	Slp. y.	Orion	22	21	46.5	15.2	5.5	1869	Bristol, R. I	New York, N. Y.
155022	.....	Sch.	Orion	14	13	42.8	15.0	4.5	1870	New Orleans, La	Mobile, Ala.
155205	K. J. T. V.	Sch. y.	Orithyia	38	36	54.0	16.5	8.3	1890	Glenwood, N. Y	New York, N. Y.
155038	K. C. F. B.	Slp. y.	Oriva	23	22	50.0	11.1	9.5	1881	Greenpoint, N. Y	Do.
19322	.....	Sch.	Orizon	58	55	64.6	20.6	6.5	1870	Phippsburg, Me	Bath, Me.
155258	.....	Sch. y.	Oronoko	7	6	40.0	12.3	2.8	1894	Oakland, Fla	Galveston, Tex.
18860	H. P. G. D.	Sch.	Orozimbo	147	121	97.0	25.0	8.8	1854	Gouldsboro, Me	Calais, Me.
19476	.....	Sch.	Orphan Boy	7	7	33.6	6.0	3.9	1876	Bangor, Mich	Port Huron, Mich.
155194	K. J. F. Q.	Sch.	Orpheus	111	73	91.6	24.2	10.0	1891	Essex, Mass	Gloucester, Mass.
155246	.....	Sch.	Orvid F. French	10	9	52.0	13.7	3.2	1893	St. Peters, Md	Crisfield, Md.
155289	.....	Slp.	Osbon	7	5	34.0	12.6	3.0	1896	Kitty Hawk, N. C	Edenton, N. C.
19295	.....	Sch.	Osborn Curtis	48	45	68.0	22.7	5.0	1869	Squan, N. J	New York, N. Y.
19368	.....	Slp.	Oscar	9	8	34.3	13.0	3.5	1871	Charleston, S. C	Charleston, S. C.
155076	.....	Cat.	Oscar	5	5	27.5	11.4	2.8	1883	Freeport, N. Y	Patchogue, N. Y.
155296	.....	Sch.	Oscar D	19	16	46.6	16.6	3.7	1897	Yorktown, Va	Newport News, Va.
155235	K. L. M. N.	Sch.	Oscar G	230	198	128.3	29.2	10.0	1892	Scranton, Miss	Shieldsboro, Miss.
19459	.....	Sch.	Oscar Newhouse	70	66	78.6	20.1	6.9	1876	Sheboygan, Wis	Milwaukee, Wis.
18931	.....	Sch.	Oscar C. Aiken	70	66	74.0	21.8	5.7	1851	Perth Amboy, N. J	Newport, R. I.
155069	J. W. R. G.	Sch.	Oscar C. Schmidt	540	487	145.2	34.6	15.2	1882	Mauricetown, N. J	Philadelphia, Pa.
155051	.....	Slp.	Osceola	11	10	34.4	13.5	2.6	1875	St. Augustine, Fla	St. Augustine, Fla.
155231	.....	Sch.	Osceola	40	38	78.3	18.6	4.2	1892	Occoquan, Va	Alexandria, Va.
18836	.....	Sch.	Ospray	31	29	52.0	17.3	6.7	1858	Boothbay, Me	Pensacola, Fla.
19311	.....	Sch.	Ospray	36	34	60.5	21.1	5.1	1869	Baltimore, Md	Baltimore, Md.
19399	.....	Slp.	Ospray	9	8	39.2	14.8	3.5	1873	Crisfield, Md	Do.
155128	.....	Sch.	Ospray	8	8	38.0	11.6	3.0	1886	New Point, Va	Newport News, Va.
155222	.....	Slp.	Ospray	9	8	30.0	13.2	4.6	1888	Westcreek, N. J	Newark, N. J.
19232	J. F. H. R.	Sch.	Osprey	156	149	96.2	27.5	8.4	1867	Addison, Me	Machias, Me.
19388	.....	Sch.	Osprey	7	5	36.0	12.8	3.3	1873	Hatteras, N. C	Newbern, N. C.
19439	.....	Sch. y.	Osprey	27	27	51.8	17.6	5.4	1875	Noank, Conn	New York, N. Y.
155127	.....	Slp.	Osseo	15	14	33.7	13.9	3.5	.....	.....	Key West, Fla.
155261	.....	Slp. y.	Osseo	8	7	30.7	11.1	4.3	1894	Greenport, N. Y	New York, N. Y.
19255	.....	Sch.	Ostrich	47	44	63.0	21.0	6.4	1864	Baltimore, Md	Annapolis, Md.
155036	.....	Slp.	O They Know Me	10	9	28.6	12.6	4.4	1877	Cotuit, Mass	Provincetown, Mass.
19453	.....	Sch.	Otis P. Lord	75	71	75.0	22.0	7.8	1876	Gloucester, Mass	Gloucester, Mass.
155263	.....	Slp.	Otis S. Lloyd	5	5	38.8	11.8	2.1	1894	Whitehaven, Md	Crisfield, Md.
19185	J. B. V. P.	Sch.	Otronto	105	99	79.7	23.3	8.3	1839	Surry, Me	Ellsworth, Me.
155245	.....	Sch.	Otsego	11	10	49.0	13.2	3.4	1893	Jacksonville, Fla	Jacksonville, Fla.
19408	.....	Sch.	Ottawa	163	155	115.0	25.0	7.5	1874	Grand Haven, Mich	Milwaukee, Wis.
19441	.....	Sch.	Ottie Washington	8	8	38.8	13.8	3.2	1875	Dorchester County, Md	Baltimore, Md.
155232	K. L. J. Q.	Sch.	Ottillie Fjord	261	247	130.0	31.6	9.6	1892	Fairhaven, Cal	San Francisco, Cal.
155281	K. M. P. F.	*Sch.	Otto	693	613	178.2	35.0	14.2	1896	Noank, Conn	Philadelphia, Pa.
155087	.....	Sch.	Otwell	9	8	42.3	12.6	3.7	1883	Oxford, Md	Crisfield, Md.
19361	.....	Slp. y.	Ouida	14	9	40.5	15.0	4.1	1873	New York, N. Y	New Haven, Conn.
19424	.....	Slp.	Our Fritz	16	15	42.8	15.9	4.9	1874	Charleston, S. C	Charleston, S. C.
19482	.....	Slp.	Our Hampton	21	20	47.4	16.4	4.7	1877	.....do	Do.
155274	.....	Slp.	Our Lena	21	21	43.0	15.7	4.7	1895	.....do	Do.
19437	.....	Sch.	Our Son	720	684	182.1	35.1	13.0	1875	Black River, Ohio	Port Huron, Mich.
155174	.....	Sch. y.	Outing	9	9	49.7	13.4	4.1	1889	Baltimore, Md	Philadelphia, Pa.
155203	.....	Slp.	Outing	10	10	35.7	13.8	4.4	1891	Greenport, N. Y	Greenport, N. Y.

[1] Formerly sloop Annie Marshall.

MERCHANT **SAILING** VESSELS OF THE UNITED STATES—Continued.

Official No.	Signal letters.	Rig.	Name of vessel.	Gross tonnage.	Net tonnage.	Length.	Breadth.	Depth.	When built.	Where built.	Home port (where permanent document issues).
						Feet.	*Feet.*	*Feet.*			
155297	.....	Slp.	Outing	12	10	30.5	13.0	4.6	1897	Miami, Fla	Key West, Fla.
155015	.....	Slp. y.	Outvie	11	11	40.0	13.5	3.8	1880	Greenport, N. Y	New York, N. Y.
155199	.....	Slp. y.	†Oweene	24	23	54.8	13.4	9.5	1891	Boston, Mass	New Bedford, Mass.
19413	.....	Slp.	Oyster Boy	9	9	33.0	13.6	3.7	1874	Groton, Conn	Greenport, N. Y.
155049	.....	Slp.	Oyster Boy	6	6	37.0	13.0	3.0	1881	Calvert County, Md	Annapolis, Md.
19366	.....	Sch.	Oyster Plant	13	12	38.8	14.7	3.8	1872	Mobile, Ala	Mobile, Ala.
155171	.....	Sch.	Oystermen	51	49	71.2	20.6	6.1	1889	St. Michaels, Md	Crisfield, Md.
			P.								
150674	.....	Slp.	P. J. H	7	6	27.0	10.0	3.0	1894	Chuckatuck, Va	Norfolk, Va.
150448	.....	Sch.	P. Rasmussen, jr	15	14	59.3	15.8	4.0	1888	St. Peters Creek, Md.	Cape Charles, Va.
20416	.....	Sch.	P. B. Locke	285	270	135.9	26.0	11.4	1872	Toledo, Ohio	Toledo, Ohio.
19831	.....	Sch.	P. E. Havens	65	62	80.4	14.5	6.4	1865	Essex, N. Y	Plattsburg, N. Y.
150738	.....	Sch.	P. E. Wharton	76	54	75.4	24.6	5.8	1896	Pocomoke, Md	Chincoteague, Va.
20492	.....	Sch.	P. F. Leach	50	37	69.5	21.7	6.0	1873	Baltimore, Md	Baltimore, Md.
20365	J. K. F. C.	*Sch.	P. J. Carleton	985	936	170.4	35.0	21.7	1870	Camden, Me	Boston, Mass.
19563	.....	Sch.	P. M. Bonney	19	18	51.7	18.0	4.8	1856	Middletown, Conn	Belfast, Me.
150509	.....	*Slp.	P. M. Bowie	8	8	35.9	12.7	2.5	1890	Matagorda, Tex	Port Lavaca, Tex.
150116	.....	Slp.	P. M. Hebbard	26	24	54.3	17.6	3.6	1877	Perkins, Me	Boston, Mass.
150072	J. R. Q. V.	Shp.	P. N. Blanchard	1,582	1,503	213.4	40.5	17.5	1876	Yarmouth, Me	Do.
150505	K. H. T. M.	Sch.	P. T. Barnum	667	634	158.7	36.5	17.2	1890	Bridgeport, Conn	Bridgeport, Conn.
20338	.....	Sch.	P. and R. No. 6	24	23	49.5	20.0	3.7	1870	San Francisco, Cal	San Francisco, Cal.
20421	.....	Sch.	P. and R. No. 7	24	23	49.5	20.0	3.8	1869	.....do	Do.
19886	.....	Slp.	Pacific	19	18	44.0	16.0	4.0	.....	.....	New York, N. Y.
20381	.....	Slp.	Pacific	8	7	35.0	14.0	4.0	1871	Orient, N. Y	Greenport, N. Y.
150062	.....	Slp.	Pacific	5	5	26.3	11.8	4.4	1876	Stonington, Conn	New York, N. Y.
150434	.....	Sch.	Pacific	35	33	53.5	17.0	4.8	1888	Astoria, Oreg	Astoria, Oreg.
20213	.....	Sch.	Packet	44	41	69.0	22.4	4.1	1863	Dorchester County, Md	Albany, N. Y.
19878	H. P. S. K.	*Sch.	Pactolus	1,199	1,081	191.4	38.5	23.5	1865	Thomaston, Me	Baltimore, Md.
150552	K. J. V. M.	Bk.	Pactolus	1,673	1,564	223.7	41.2	24.0	1891	Bath, Me	New York, N. Y.
150763	.....	Slp.	Page and Donald	7	7	40.3	14.0	3.0	1897	Holland Island, Md	Crisfield, Md.
150621	.....	Sch.	Paisley	1,046	994	211.0	35.0	16.6	1893	West Bay City, Mich	Port Huron, Mich.
19961	H. P. T. M.	Sch.	Palestine	142	113	109.0	27.0	8.0	1852	Forked River, N. J	New York, N. Y.
20147	H. P. T. W.	Sch. y.	Palmer	124	118	100.0	23.0	10.0	1865	Philadelphia, Pa	Do.
150420	.....	Sch	Palmer	7	7	34.5	10.5	3.4	1888	Hunting Quarters, N. C	Newbern, N. C.
19697	.....	Sch.	Palmetto	32	21	57.8	20.1	6.3	1864	Somerset County, Md	Crisfield, Md.
150760	.....	Sch. y.	Palmetto	17	17	39.5	13.3	5.7	1897	East Boston, Mass	Boston, Mass.
150153	.....	Sch.	Palmetto	21	20	49.9	17.9	6.6	1878	Charleston, S. C	Charleston, S. C.
150056	J. R. P. L.	Bk.	Palmyra	1,359	1,223	197.9	38.8	24.2	1876	Bath, Me	Port Townsend, Wash.
20275	J. G. F. B.	Sch.	Palos	189	180	104.5	27.3	10.3	1868	Eastport, Me	Shieldsboro, Miss.
19533	.....	Sch.	Pampero	18	17	45.8	15.0	5.3	.....	.....	Newport News, Va.
19934	.....	Slp.	Panama	6	6	32.3	10.8	3.0	.....	.....	Norfolk, Va.
150175	.....	Slp.	Pandora	24	22	44.8	13.8	4.9	1879	Brick Township, N. J	New York, N. Y.
150544	.....	Slp. y.	Pandora	7	7	25.4	11.4	3.9	1885	Fairhaven, Mass	Bristol, R. I.
150530	.....	Slp. y.	Pansy	7	7	29.3	13.0	3.1	1886	Patchogue, N. Y	Patchogue, N. Y.
150545	.....	Slp. y.	Pappoose	15	14	44.0	12.6	9.6	1888	South Boston, Mass	Oswego, N. Y.
19505	.....	Sch.	Paragon	23	22	48.8	16.0	5.3	1848	Somerset County, Md	Baltimore, Md.
150173	J. T. K. N.	Shp.	Paramita	1,582	1,444	216.6	41.3	23.1	1879	Freeport, Me	Portland, Me.
19765	.....	*Sch.	Parana	406	386	151.5	31.4	12.9	1862	Cleveland, Ohio	Chicago, Ill.
150574	.....	Ywl.	Pardner	7	6	38.9	9.7	3.1	1891	Atlantic City, N. J	Newport News, Va.
150335	K. C. Q. M.	Sch.	Pardon G. Thomson	171	162	110.6	27.5	9.1	1884	Kennebunk Port, Me	New Bedford, Mass.
150298	K. B. L. S.	Sch.	Parkersburg	123	117	100.0	31.0	6.5	1883	Parkersburg, Oreg	San Francisco, Cal.
150479	.....	Slp. y.	Parole	6	6	28.3	12.0	3.5	1880	New York, N. Y	New York, N. Y.
150576	.....	Cat.	Parole	5	5	25.1	12.0	3.7	1882	Newport, R. I	Newport, R. I.
150504	K. H. T. L.	Sch.	Parthia	111	77	91.0	23.8	10.2	1890	Essex, Mass	Gloucester, Mass.
135427	J. T. P. W.	Sch.	‡Pasadena	596	500	148.6	36.3	15.5	1880	Bath, Me	New York, N. Y.
150721	K. M. S. C.	*Sch.	Passaic	875	791	192.0	34.7	16.4	1896	Noank, Conn	Do.
19627	.....	Slp.	Passport	32	31	53.2	17.9	5.2	1849	Brookhaven, N. Y	Deer Isle, Me.
20053	.....	Slp.	Passport	11	10	37.2	13.2	4.0	1859	Newport, N. J	Bridgeton, N. J.
20256	.....	Sch.	Past Grand	27	25	51.4	16.8	5.7	1855	Somerset County, Md	Baltimore, Md.
150401	.....	Cat.	Pastime	5	5	26.2	11.2	2.2	1875	Absecon, N. J	Somers Point, N. J.
150725	K. M. S. J.	*Sch.	Paterson	680	608	176.4	35.0	14.2	1896	Noank, Conn	New York, N. Y.
20051	.....	Sch.	Pathway	18	11	40.1	17.1	3.8	1861	Mauricetown, N. J	Bridgeton, N. J.
20462	.....	Slp.	Pathway	6	6	34.1	9.6	2.6	1872	Boxiron, Md	Chincoteague, Va.
150148	.....	Cat.	Patience	10	9	37.2	14.2	4.2	1878	Bristol, R. I	Newport, R. I.
150243	.....	Slp. y.	Patience	9	8	34.7	14.6	3.7	1882	Patchogue, N. Y	Patchogue, N. Y.
150613	.....	Sch.	Patience	9	8	40.0	10.6	3.6	1892	Fernandina, Fla	Fernandina, Fla.
19515	.....	Sch.	Patrick McCabe	35	25	59.5	19.0	5.5	1860	Philadelphia, Pa	Baltimore, Md.
150601	.....	Sch.	Patrick F. Prendergast	26	25	61.0	16.8	4.9	1892	St. Michaels, Md	Do.
19799	.....	Sch.	Patriot	15	14	38.2	14.5	4.0	1838	Saybrook, Conn	Falmouth, Mass.
150772	.....	Sch.	Patriot	81	58	85.6	22.4	8.8	1898	Essex, Mass	Gloucester, Mass.
150634	.....	Slp.	Patrol	12	11	35.5	13.3	4.4	1893	Milford, Conn	New Haven, Conn.
150095	.....	Sch.	Patterson and Bash	49	34	69.0	21.5	6.0	1876	Mathews County, Va	Cape Charles, Va.
20260	.....	Slp.	Patty	6	5	31.2	10.4	3.0	1867	Crisfield, Md	Baltimore, Md.
150407	.....	Sch.	Paul Jones	9	5	50.1	13.1	3.8	1887	Somerset County, Md	Crisfield, Md.
150094	J. R. W. H.	Shp.	Paul Revere	1,735	1,640	221.0	41.0	24.6	1876	Boston, Mass	New York, N. Y.
19646	H. P. M. G.	Sch.	Paul Seavey	237	225	97.0	26.3	9.0	1866	Brewer, Me	Belfast, Me.

‡ Formerly schooner Erastus Wiman.

† Composite.

MERCHANT SAILING VESSELS OF THE UNITED STATES—Continued.

Official No.	Signal letters.	Rig.	Name of vessel.	Gross tonnage.	Net tonnage.	Length.	Breadth.	Depth.	When built.	Where built.	Home port (where permanent document issues).
						Feet.	*Feet.*	*Feet.*			
150331	.....	Sch.	Paul and Willie	35	33	57.8	21.7	4.5	1884	San Francisco, Cal	San Francisco, Cal.
85206	.....	Slp. y.	[1]Paulina	20	19	51.3	16.8	4.8	1867	New York, N. Y	Hartford, Conn.
150462	.....	Slp.	Pauline	7	7	33.5	13.0	3.5	1888	Keyport, N. J	Perth Amboy, N. J.
150579	.....	Slp.	Pauline	6	5	27.2	11.5	3.0	1892	Silverton, N. J	Do.
150645	.....	Sch.	Pauline	9	8	33.0	13.4	3.3	1883	Biloxi, Miss	Shieldsboro, Miss.
150657	.....	Slp.	Pauline	7	7	43.0	11.5	2.5	1894	Cape Banks, N. C	Beaufort, N. C.
150677	.....	Slp. y.	Pauline	8	8	38.0	9.5	6.8	1894	South Boston, Mass	New York, N. Y.
150706	.....	Slp.	Pauline	8	8	32.3	13.2	4.6	1893	Bridgeport, Conn	Bridgeport, Conn.
150709	.....	Sch.	Pauline	75	51	82.0	22.2	8.4	1895	Essex, Mass	Gloucester, Mass.
19709	.....	Sch.	Pavilion	42	40	62.0	19.7	5.7	1848	Saybrook, Conn	Machias, Me.
19951	H. P. T. L.	Sch.	Pavilion	98	83	84.9	24.8	7.4	1849	Tremont, Me	Calais, Me.
20251	.....	Sch.	Pawnee	24	23	49.5	16.0	5.7	1861	Somerset County, Md	Crisfield, Md.
150727	.....	Ywl. y.	Pawnee	20	20	44.8	13.9	7.0	1896	City Island, N. Y	New York, N. Y.
19928	.....	Sch.	Pearl	35	34	62.0	21.5	4.5	1861	Nyack, N. Y	Crisfield, Md.
20036	.....	Sch.	Pearl	46	43	57.5	16 2	7.1	1844	Essex, Mass	Southwest Harbor, Me.
20046	.....	Slp.	Pearl	17	16	37.4	14.3	5.8	1835	New London, Conn	New York, N. Y.
20146	.....	Sch.	Pearl	18	17	48.0	16.0	5.0	1850	Cushing, Me	Belfast, Me.
20211	.....	Sch.	Pearl	76	72	80.5	23.3	6.0	1858	Dorchester County, Md	Baltimore, Md.
20475	.....	Sch.	Pearl	21	20	48.8	13.3	5.6	1874	Grand Haven, Mich	Milwaukee, Wis.
54038	.....	Sch.	Pearl	31	30	65.0	16.4	3.4	1867	Fairport, Ohio	Toledo, Ohio.
150239	.....	Sch.	Pearl	21	20	53.0	15.2	5.3	1881	East Bay, Fla	Key West, Fla.
150290	.....	Slp.	Pearl	10	10	34.6	14.0	4.6	1883	Noank, Conn	Bridgeport, Conn.
150361	.....	Slp.	Pearl	10	9	42.3	14.5	3.4	1885	Madison, Md	Baltimore, Md.
150366	.....	Slp.	Pearl	15	9	42.0	16.8	4.3	1886	Goshen, N. J	Bridgeton, N. J.
150367	.....	Sch.	Pearl	87	83	95.5	23.0	7.5	1886	Benicia, Cal	San Francisco, Cal.
150409	.....	Slp.	Pearl	5	5	22.5	11.9	3.8	1887	Noank, Conn	Stonington, Conn.
150514	.....	Slp.	Pearl	7	7	32.5	12.9	3.0	1891	Bay Center, Wash	Port Townsend, Wash.
150563	.....	Sch.	Pearl	23	21	56.6	19.2	5.4	1891	Whitemarsh Island, Ga	Savannah, Ga.
150603	.....	Sch.	Pearl	10	10	35.0	11.6	4.7	1892	Port Townsend, Wash	Mary Island, Alaska.
150640	.....	Sch.	Pearl	7	7	43.0	10.3	2.8	1893	Jacksonville, Fla	Key West, Fla.
150708	.....	*Sch.	Pearl	10	6	37.1	14.3	2.8	1895	Biloxi, Miss	Shieldsboro, Miss.
150715	.....	Cat.	Pearle	5	5	23.3	11.0	3.5	1896	Osterville, Mass	Chatham, Mass.
150719	.....	Cat.	Pearl B	5	5	23.7	11.2	3.6	1896	.....do	Do.
150227	J. V. N. G.	Sch.	Pearl Nelson	123	117	85.6	23.8	9.0	1881	Essex, Mass	New Bedford, Mass.
150258	.....	Sch.	Pearl V. Shipley	31	30	59.4	17.8	5.9	1882	Boothbay, Me	Tappahannock, Va.
20390	.....	Slp.	Pearlla and Lelia	10	6	37.5	14 5	4.0	1871	Chester, Pa	Bridgeton, N. J.
19532	.....	Sch.	Pearsall	19	12	44.5	17.3	4.7	1853	Rockaway, N. Y	Wilmington, Del.
150028	.....	Slp.	Pearsall	6	6	37.0	12.8	2.7	1871	Hempstead, N. Y	Newport News, Va.
150034	.....	Sch.	Pedro Varela	89	85	83.6	23.0	8.7	1856	New London, Conn	New Bedford, Mass.
150160	.....	Sch.	Pee Dee	6	6	40.8	9.9	2.8	1879	York County, Va	Newport News, Va.
7434	.....	Sch.	[2]Peerless	27	26	69.2	19.2	5.0	1861	Bridgeport, Conn	Charleston, S. C.
19553	.....	Sch.	Peerless	21	20	46.5	16.5	4.0	1848	Guilford, Conn	Edgartown, Mass.
19724	.....	Sch.	Peerless	52	50	65.8	19.7	7.4	1859	Essex, Mass	Rockland, Me.
150030	.....	Slp.	Peerless	16	15	44.8	15.4	4.8	1874	Baltimore, Md	Annapolis, Md.
150073	K. C. F. T.	Sch. y.	Peerless	38	36	66.0	19.0	5.0	1876	Brooklyn, N. Y	New York, N. Y.
150157	J. T. G. H.	Sch.	Peerless	244	232	127.0	33.0	9.9	1878	Gardiner, Oreg	San Francisco, Cal.
150321	.....	Sch.	Peerless	19	18	42.6	15.8	4.6	1884	Marco, Fla	Key West, Fla.
19737	.....	Sch.	Pelican	13	12	42.0	13.7	5.8	.....	Bought of United States	Tampa, Fla.
20006	.....	Slp.	Pelican	9	9	34.0	14.0	3.5	1873	Bayou Terrebonne, La	New York, N. Y.
20458	.....	Lgr.	Pelican	10	9	40.3	12.7	3.3	1873	New Orleans, La	New Orleans, La.
150533	.....	Slp. y.	Pelican	7	6	27.0	9.4	6.4	1887	Fall River, Mass	New Bedford, Mass.
150553	.....	Ywl. y.	Pelican	7	7	31.4	9.4	6.1	1890	Bristol, R. I	Newport, R. I.
20459	.....	Slp.	Pell	24	23	50.0	16.5	4.5	1873	Northport, N. Y	Bridgeport, Conn.
19854	.....	Sch.	Pell S. C. Vought	77	73	71.6	26.4	6.1	1862	Nyack, N. Y	Coldspring, N. Y.
20391	.....	Sch.	Pemaquid	58	55	67 1	21.8	6.5	1870	Bristol, Me	Boothbay Me.
150663	.....	Cat.	Pen	8	7	25.4	12.3	4.1	1894	Harwichport, Mass	Dennis, Mass.
150265	.....	Sch.	Pendragon	72	68	77.0	22.0	7.7	1882	Essex, Mass	Gloucester, Mass.
20308	.....	Sch.	Penekese	23	22	49.5	16.1	6.1	1869	Dartmouth, Mass	Newport, R. I.
150484	.....	Sch.	Penelope	43	40	61.6	18.4	8.8	1890	San Diego, Cal	Los Angeles, Cal.
150732	.....	Slp. y.	Penelope	6	6	31.6	11.0	4.0	1896	Clinton, Conn	New York, N. Y.
150336	.....	Slp. y.	Penguin	21	20	43.1	15.7	6.2	1883	Brooklyn, N. Y	Do.
150686	.....	Sch.	Penguin	33	31	51.5	15.4	7.1	1894	Ballard, Wash	Port Townsend, Wash.
20267	.....	Slp.	Pennsylvania	54	51	64.0	22.5	7.2	1831	Morristown, N. J	New York, N. Y.
150134	J. S. V. G.	Bk.	Penobscot	1,133	1,066	187.0	37.1	23.0	1878	Bucksport, Me	Bucksport, Me.
150193	.....	Sch.	Penobscot	254	218	134.0	27.4	9.3	1880	Manitowoc, Wis	Chicago, Ill.
150267	J. W. M. F.	Sch.	Penobscot	358	340	135.6	32.4	11.1	1882	Belfast, Me	Belfast, Me.
150498	.....	Sch.	Penobscot	89	85	80.2	22.2	8.5	1890	Essex, Mass	Gloucester, Mass.
20468	.....	Sch.	Penokee	332	315	139.2	26.3	11.2	1872	Milwaukee, Wis	Detroit, Mich.
150681	.....	Slp.	Penrose	9	9	28.0	12.3	3.8	1891	Townsend Inlet, N. J	Somers Point, N. J.
19693	.....	Sch.	Pensacola	24	23	52.0	18.6	5.4	1862	Somerset County, Md	Crisfield, Md.
20233	.....	Sch.	Pensacola	21	20	51.4	17.8	5.5	1862	.....do	Norfolk, Va.
19668	.....	Sch.	Peoria	166	158	112.1	24.3	8.8	1854	Black River, Ohio	Grand Haven, Mich.
150647	K. L. T. J.	Sch.	Pepe Ramirez	450	375	146.2	32.8	12.2	1893	Columbia Falls, Me	New York, N. Y.
150728	.....	Slp. y.	Pepita	5	5	25.7	9.8	5.4	1895	Boothbay, Me	Boston, Mass.
150580	.....	*Sch.	Pequest	843	804	192.0	35.3	15.3	1891	Noank, Conn	New York, N. Y.
150084	.....	Slp.	Percy	5	5	30.6	11.3	2.7	1876	Patchogue, N. Y	Greenport, N. Y.
150473	.....	Sch.	Percy	6	6	31.6	11.0	4.6	1884	Sargentville, Me	Gloucester, Mass.

[1] Formerly sloop Gussie.

[2] Formerly schooner-yacht Edith.

MERCHANT SAILING VESSELS OF THE UNITED STATES—Continued.

Official No.	Signal letters.	Rig.	Name of vessel.	Gross tonnage.	Net tonnage.	Length.	Breadth.	Depth.	When built.	Where built.	Home port (where permanent document issues).
						Feet.	*Feet.*	*Feet.*			
150489	K. H. D. S.	Sch.	Percy Birdsall	1,127	1,071	119.0	39.0	17.6	1890	Wilmington, Del	Perth Amboy, N. J.
150490	K. H. F. B.	Sch.	Percy and Lillie	503	478	141.0	33.5	14.1	1890	Port Jefferson, N. Y	New York, N. Y.
150058		Sch.	Perdita	17	16	45.0	16.0	4.7	1872	New York, N. Y	Do.
20333		Sch.	Perfect	26	25	53.0	18.2	4.7	1868	South Scituate, Mass	Castine, Me.
150224		Sch.	Peri	58	55	80.9	23.1	4.8	1881	Alexandria, Va	Alexandria, Va.
150520		Slp. y.	Peri	13	13	36.0	14.4	5.3	1880	Islip, N. Y	New York, N. Y.
150641		Slp.	Peri	8	8	33.2	10.2	4.8	1889	Chicago, Ill	Chicago, Ill.
20007		Sch.	Perine	82	78	71.8	21.6	6.8	1846	New York, N. Y	Boothbay, Me.
150770		Sch. y.	Periwinkle	9	9	34.6	12.2	5.1	1879	Newport, R. I	New York, N. Y.
150241		Slp.	Permelia	17	16	45.6	13.6	4.2	1882	Wells Island, N. Y	Cape Vincent, N. Y.
150529		Slp.	Perry	21	20	48.9	16.0	3.1	1891	Dresden, Me	Portland, Me.
150314		Sch.	Perry Auger	8	8	42.0	12.0	3.0	1883	Elk River, Md	Baltimore, Md.
150554		Slp.	Perry Bell	8	8	41.0	13.4	3.4	1891	Pocomoke City, Md	Crisfield, Md
150291		Slp.	Perry Belmont	6	6	30.7	13.4	2.9	1883	Bayport, N. Y	Patchogue, N. Y.
19825		Sch.	Perseverance	33	21	59.9	19.6	4.3	1842	Bonfouca, La	New Orleans, La.
150449		Sch.	Perseverance	10	9	45.0	12.9	3.6	1888	Cambridge, Md	Baltimore, Md
19848		Slp.	Persia	36	34	49.5	20.7	6.0	1855	Greenpoint, N. Y	New York, N. Y.
19845		Slp.	Peru	36	34	48.6	20.8	6.0	1853	Brooklyn, N. Y	Do.
19853		Slp.	Peruvian	36	36	60.2	22.0	5.3	1835	Nyack, N. Y	Do.
19713		Sch.	Peryntha Davis	26	24	50.0	15.2	6.7	1837	Gloucester, Mass	Brooklin, Me.
150474		Sch.	Peshtigo	633	601	201.0	34.4	12.0	1889	Milwaukee, Wis	Port Huron, Mich.
20320		Slp.	Pet	10	10	37.0	14.9	4.1	1869	Somerset County, Md	Norfolk, Va.
20395		Sch.	Pet	24	23	54.0	14.0	5.0	1871	Savannah, Ga	Brunswick, Ga.
150222		Lgr.	Peter Cassano	8	7	40.4	13.0	3.8	1881	Madisonville, La	Brashear, La.
150359		Sch.	Peter Mehrhof	67	64	79.5	25.5	6.0	1885	Athens, N. Y	New York, N. Y.
20018		Slp.	Peter Metzger	14	13	45.0	16.0	4.4			Perth Amboy, N. J.
150736		Slp.	Peter Smith	9	8	35.6	12.4	3.0	1896	Suffolk, Va	Norfolk, Va.
20478	J. P. H. V.	Sch.	Peter C. Schultz	437	373	129.6	32.0	15.4	1874	Newburg, N. Y	New York, N. Y.
19856		Slp.	Peter R. Vallean	37	37	56.0	20.0	5.5	1829	Nyack, N. Y	Albany, N. Y.
19865		Sch.	Petrel	78	74	90.6	23.0	5.9	1864	Pultneyville, N. Y	Milwaukee, Wis.
19866		Slp.	Petrel	26	21	41.6	18.1	5.8	1847	Brooklyn, N. Y	New York, N. Y.
20254		Sch.	Petrel	33	24	55.0	18.0	6.0	1864	Somerset County, Md	Baltimore, Md.
150234		Sch.	Petrel	6	6	46.3	10.6	3.0	1876	Crisfield, Md	Annapolis, Md.
150451		Slp.	Petrel	7	6	27.0	10.8	4.6	1885	Haverhill, Mass	Newburyport, Mass.
150463		Slp.	Petrel	10	9	30.0	12.0	5.5	1889	Waldoboro, Me	Gloucester, Mass.
150538		Slp. y.	Petrel	9	9	37.0	14.0	4.3	1886	Brooklyn, N. Y	Hyannis, Mass.
150556		Sch.	Petrel	5	5	27.6	9.6	4.9	1891	Brooksville, Me	Deer Isle, Me.
150718		Slp.	Petrel	8	8	29.8	12.8	3.7	1896	City Island, N. Y	New York, N. Y.
150731		Slp.	Petrel	8	6	30.0	12.2	3.8	1896	Vallejo, Cal	San Francisco, Cal.
20015		Slp.	Peytonia	13	12	41.6	15.0	4.0	1845	Keyport, N. J	Perth Amboy, N. J.
19842	K. J. F. R.	Sch. y.	Phantom	72	68	90.4	24.3	7.4	1865	New York, N. Y	New Haven, Conn.
19930		Sch.	Phantom	39	37	63.7	17.6	7.7	1843	Boston, Mass	Charleston, S. C.
20482		Slp.	Phantom	12	12	36.5	15.2	3.6	1874	Manhasset, N. Y	New York, N. Y.
20484		Sch.	Phantom	13	12	45.6	12.0	3.8	1871	Buffalo, N. Y	Edenton, N. C.
150017		Sch.	Phantom	30	28	55.2	17.6	5.9	1875	Salisbury, Mass	Gloucester, Mass.
150138		Slp.	Phantom	7	6	31.8	11.8	4.3	1875	Pensacola, Fla	Pensacola, Fla.
150373		Slp.	Phantom	12	12	40.2	14.5	4.3	1886	Noank, Conn	New York, N. Y.
150381		Slp. y.	Phantom	8	8	38.8	11.3	3.9	1884	Chicago, Ill	Milwaukee, Wis.
150515		Slp. y.	Phantom	11	10	34.7	13.2	4.1	1889	Jersey City, N. J	New York, N. Y.
150585		Slp.	Phantom	5	5	28.5	12.0	3.2	1885	...do	Do.
20163		Sch.	Phaselus	14	13	40.4	13.0	5.6	1858	Boston, Mass	Boston, Mass.
150055		Sch.	Phebe	25	24	42.9	15.5	6.8	1876	Noank, Conn	Stonington, Conn.
150257		Slp.	Phebe	11	10	34.7	13.2	4.1	1882	City Island, N. Y	Stamford, Conn.
150682		Slp.	Phebe	6	6	23.8	11.2	3.7	1887	Harwichport, Mass	Dennis, Mass.
150606		Slp.	Phebe Cochran	7	7	31.9	14.0	3.4	1892	Patchogue, N. Y	Patchogue, N. Y.
150393		Sch.	Phebe H. Somers	9	9	39.2	13.0	2.9	1884	Steelmanville, N. J	Somers Point, N. J.
19923		Sch.	Phebe L. Foster	82	81	56.8	19.9	4.8	1864	Nyack, N. Y	Richmond, Va.
150320		Sch.	Phelomina Manter	69	66	73.6	21.8	7.8	1884	Bath, Me	Provincetown, Mass.
20499		Slp.	Phenix	21	20	44.0	16.4	4.3	1874	Riverhead, N. Y	Newbern, N. C.
150260		Sch.	Phenix	39	28	60.0	21.0	3.5	1882	Biloxi, Miss	Shieldsboro, Miss.
20324		Sch.	Philadelphia	16	15	46.0	16.0	4.0	1869	....do	Do.
20255		Sch.	Phil Holt	26	14	55.3	18.2	5.7	1855	Somerset County, Md	Onancock, Va.
19708		Sch.	Phil Sheridan	86	82	79.8	25.0	6.5	1866	Northport, N. Y	New Haven, Conn.
20438		Sch.	Philip Ford	32	20	58.0	19.3	4.9	1873	Dorchester, N. J	Camden, N. J.
150075		Sch.	Philip Kirkwood	42	28	69.5	23.3	5.2	1876	Onancock, Va	Crisfield, Md.
150184		Sch.	Philip Mehrhof	56	53	70.0	25.3	5.0	1879	Nyack, N. Y	Newark, N. J.
150436		Sch.	Phineas H. Gay	109	104	83.1	24.9	7.3	1888	Newcastle, Me	Damariscotta, Me.
150408	K. D. V. L.	Sch.	Phineas W. Sprague	788	708	175.9	35.1	18.0	1887	Thomaston, Me	Thomaston, Me.
141270		Slp. y.	[1] Phœbe	9	8	33.6	10.3	6.4	1891	Kearny, N. J	New York, N. Y.
150636		Slp.	Phœbe	11	7	33.5	12.6	4.3	1893	Bridgeport, N. J	Baltimore, Md.
19861		Sch.	Phœbe Ann	82	80	59.2	18.0	5.1	1835	Jamaica, N. Y	Bridgeport, Conn.
150388		Sch.	Phœbe B. Townsend	26	14	55.4	18.1	5.0	1886	Bridgeton, N. J	Bridgeton, N. J
20342		Slp.	Phœnix	112	106	98.5	24.8	7.2	1870	Saco, Me	Boston, Mass.
150009		Sch.	Phœnix	61	58	75.0	21.9	5.5	†1874	Tottenville, N. Y	New York, N. Y.
19780		Sch.	Physician	41	39	56.2	20.8	6.0	1837	Lodi, N. J	Newark, N. J.
19891		Slp.	Piano	6	6	31.0	13.0	2.9	1865	Port Jefferson, N. Y	Bridgeport, Conn.
150387		Lgr.	Picayune	6	6	32.0	10.8	3.3	1886	Terrebonne Parish, La	Brashear, La.

[1] Formerly sloop-yacht Laxen.

† Rebuilt, 1874.

MERCHANT SAILING VESSELS OF THE UNITED STATES—Continued.

Official No.	Signal letters.	Rig.	Name of vessel.	Gross tonnage.	Net tonnage.	Length.	Breadth.	Depth.	When built.	Where built.	Home port (where permanent document issues).
						Feet.	*Feet.*	*Feet.*			
150492		Slp. y.	Picua	8	7	34.8	11.0	5.2	1890	Boston, Mass	Boston, Mass.
150527		Sch.	Pierce Simpson	88	83	80.5	24.0	6.5	1891	Milford, Del	Wilmington, Del.
20328		Slp.	Pigeon	5	5	30.7	11.2	2.9	1869	Yorktown, Va	Norfolk, Va.
20383		Slp.	Pigeon	11	10	38.2	14.2	3.6	1871	Greenport, N. Y	Newport, R. I.
150596		Slp. y.	Pigeon	11	10	36.4	13.7	4.3	1890	....do	New York, N. Y.
20097		Sch.	Pike County	35	34	66.5	19.5	4.0	1851	Corte Madera, Cal	San Francisco, Cal.
150317		Sch.	Pilgrim	72	69	74.2	21.9	7.9	1884	Essex, Mass	Gloucester, Mass.
150382		Slp.	Pilgrim	12	11	38.0	14.4	4.6	1886	Deer Isle, Me	Belfast, Me.
150531		Sch.	Pilgrim	11	11	36.5	11.8	4.2	1888	Bergen Point, N. J	New York, N. Y.
150534		Slp.	Pilgrim	5	5	28.0	11.8	3.4	1883	Coldspring, N. Y	Coldspring, N. Y.
150548		Slp.	Pilgrim	5	5	24.9	9.9	4.0	1891	Sehome, Wash	Port Townsend, Wash.
150649		Sch. y.	Pilgrim	5	5	26.2	9.8	4.3	1889	Seattle, Wash	Seattle, Wash.
150755		*Sch.	Pilgrim	1,215	1,123	227.1	35.2	19.2	1897	Bath, Me	Boston, Mass.
150342		Slp.	Pilot	10	9	39.6	14.5	3.3	1884	Cambridge, Md	Crisfield, Md.
150475		Sch.	Pilot	9	8	26.0	12.7	3.5	1889	Cheboygan, Mich	Grand Haven, Mich.
150650		Sch.	Pilot	16	15	50.2	15.5	5.3	1893	Seattle, Wash	Port Townsend, Wash.
150605		Slp.	Pilot Boy	8	7	29.0	11.3	5.3	1892	Bremen, Me	Waldoboro, Me.
20265		Lgr.	Pilot's Bride	9	5	34.0	11.5	3.4	1867	Madisonville, La	New Orleans, La.
150386		Slp.	Pilot's Bride	5	5	34.0	12.5	3.0	1886	Cedar Keys, Fla	Tampa, Fla
150190		Sch.	Pinafore	10	10	35.8	12.0	4.5	1880	Kennebunk, Me	Portland, Me.
150767	K. N. F. M.	*Sch.	Pine Forest	910	842	194.4	34.8	17.6	1897	Noank, Conn	Philadelphia, Pa.
150469		Sch.	Pinole	81	77	72.0	25.4	6.5	1889	Benicia, Cal	San Francisco, Cal.
150310		Sch.	Pinta	10	9	50.0	15.0	4.6	1883	Whitehaven, Md	Baltimore, Md.
150629		Slp.	Pinta	13	13	42.0	14.0	4.0	1893	Yorktown, Va	Newport News, Va.
150639		Slp. y.	Pinta	7	7	33.0	9.8	4.4	1892	Chicago, Ill	Chicago, Ill.
150651		Sch.	Pinta	99	68	92.6	24.4	9.8	1893	Essex, Mass	Gloucester, Mass.
19898		Slp.	Pioneer	10	9	35.5	13.9	3.2			Baltimore, Md.
150352		Sch.	*Pioneer*	43	41	57.0	21.0	4.6	1885	Marcushook, Pa	Philadelphia, Pa.
150619		Sch.	Pioneer	7	6	28.5	10.9	4.2	1893	Anacortes, Wash	Port Townsend, Wash.
150390	K. D. P. Q.	Sch.	Pioneer	418	397	138.5	36.3	12.5	1886	Hoquiam, Wash	San Francisco, Cal.
150676		Slp.	Pioneer	5	5	29.0	12.8	2.8	1888	Patchogue, N. Y	Patchogue, N. Y.
150573		Slp. y.	Pirate	7	7	33.6	11.3	2.9	1892	Port Jefferson, N. Y	Port Jefferson, N. Y.
150501	K. H. P. C.	Bkn.	Pitcairn	171	163	93.5	27.2	10.0	1890	Benicia, Cal	Detroit, Mich.
150422		Sch.	Pitti Sing	9	9	34.0	11.0	5.2	1887	San Francisco, Cal	Unga, Alaska.
20488		Sch.	Piute	45	43	61.0	23.0	4.6	1874	....do	San Francisco, Cal.
19522		Sch.	Plan	25	24	53.6	17.8	5.5	1855	Accomac County, Va	Baltimore, Md.
54361		Sch.	Planet	473	449	108.5	33.2	11.2	1872	Marine City, Mich	Cleveland, Ohio.
20029		Sch.	Planter	32	30	49.0	16.0	7.9	1837	New London, Conn	Waldoboro, Me.
150374	K. D. L. P.	Bkn.	Planter	524	498	158.7	37.5	13.5	1886	Port Ludlow, Wash	San Francisco, Cal.
150615		Sch.	Planter	5	5	27.1	10.7	2.0	1892	Key Largo, Fla	Key West, Fla.
19787	H. P. Q. W.	Bk.	Platina	214	203	94.0	25.3	15.2	1847	Rochester, Mass	New Bedford, Mass.
20490		Slp.	Pledge	9	8	31.2	12.3	5.2	1874	North Kingston, R. I	New London, Conn.
150519		Slp.	Pleiad	16	15	41.7	12.5	6.3	1883	South Bristol, Me	Boston, Mass.
150284		Sch.	Pleiades	82	77	78.8	23.1	7.7	1883	Boothbay, Me	Wellfleet, Mass.
150562		Slp. y.	Pleiades	7	7	27.8	12.0	3.6	1881	Greenport, N. Y	Albany, N. Y.
20474		Slp.	Plover	72	72	65.0	27.5	7.1	1874	Brooklyn, N. Y	New York, N. Y.
150525		Slp. y.	Plover	6	6	25.5	11.3	3.9	1883	New Bedford, Mass	New Bedford, Mass.
19552	H. P. M. L.	Sch.	Plow Boy	187	178	118.0	25.7	8.6	1862	Ashtabula, Ohio	New London, Conn.
19850		Slp.	Plow Boy	21	21	44.1	18.0	4.4	1835	Hempstead, N. Y	Bridgeport, Conn.
150040		Sch.	Plow Boy	41	38	61.8	16.4	5.6	1875	Wilson, N. Y	Port Huron, Mich.
150097		Sch.	Plow Boy	39	37	63.0	19.8	4.5	1876	Oakland, Cal	San Francisco, Cal.
150638		Sch.	Pluck	6	6	43.0	12.0	2.5	1893	Tilghmans Island, Md	Baltimore, Md.
20366		Slp.	Plume	7	7	37.3	11.0	3.0	1881	Mathews County, Va	Newport News, Va.
150499		Sch.	Plumie E. Smith	16	9	56.5	15.1	4.0	1890	St. Peters, Md	Alexandria, Va.
150766		Sch.	Plunger	6	6	43.4	13.8	2.6	1897	Hoopersville, Md	Crisfield, Md.
19570		Sch.	Pluribustah	20	19	46.4	14.2	5.2	1865	Bath, Me	Gloucester, Mass.
20486		*Slp.	Plusculum Bonum	33	31	60.1	19.8	3.8	1874	Boothbay, Me	Boston, Mass.
19621		Sch.	Plymouth	776	739	213.1	35.2	13.6	1854	Ohio City, Ohio	Port Huron, Mich.
150702		Sch.	Plymouth Rock	10	10	32.0	13.2	4.5	1895	Anacortes, Wash	Mary Island, Alaska.
20236		Sch.	Pocahontas	15	10	47.0	15.8	4.8	1848	Mathews County, Va	Tappahannock, Va.
150231		Slp. y.	Pocahontas	49	46	64.0	21.2	7.0	1881	Rye, N. Y	Petersburg, Va.
150281		Sch.	Pocahontas	13	12	39.1	14.2	3.6	1883	Key West, Fla	Key West, Fla.
150379		Slp.	Pocahontas	10	10	42.2	14.0	4.1	1876	City Island, N. Y	Perth Amboy, N. J.
20473	J. P. D. N.	Sch.	Pochasset	254	241	112.6	30.4	10.4	1874	Mystic, Conn	Providence, R. I.
150578		*Sch.	Pohatcong	843	804	192.1	35.3	15.3	1890	Noank, Conn	New York, N. Y.
150707		Sch.	Poinceana	11	11	42.0	13.0	3.3	1895	Tampa, Fla	Tampa, Fla.
20405		Slp. y.	Pointer	7	6	28.0	11.4	3.7	1872	New Bedford, Mass	New Bedford, Mass.
19847	H. P. R. M.	Slp.	Pola	113	108	76.0	29.0	7.0	1862	Deep River, Conn	New York, N. Y.
20385		Slp.	Polar Star	17	16	45.5	15.0	3.2	1871	Westport, Me	Bath, Me.
150018		Sch.	Polar Wave	90	86	81.0	22.3	8.2	1875	Essex, Mass	Boston, Mass.
20304		*Sch.	Politkofsky	255	255	129.5	21.3	8.9	1863	Sitka, Alaska	Port Townsend, Wash.
19717		Sch.	Polly	48	45	61.4	13.0	6.3	1805	Amesbury, Mass	Portland, Me.
150526	K. J. N. S.	Slp. y.	Polly	15	13	46.0	14.3	5.0	1885	South Brooklyn, N. Y	New York, N. Y.
150712		Sch. y.	Polly	23	21	54.0	16.0	4.0	1896	Tampa, Fla	Tampa, Fla.
150399		*Slp.	Polly Hopkins	7	6	39.5	12.0	2.5	1887	Sodus Point, N. Y	Oswego, N. Y.
150139		*Slp.	Polly Lawrence	18	17	43.4	11.9	2.9	1878	Washington, D. C	Washington, D. C.
150769		Slp.	Pol Ros	13	13	35.4	14.3	3.3	1897	Scranton, Miss	Shieldsboro, Miss.
150541		Slp.	Polyandry	7	7	25.7	10.5	5.7	1890	Vinalhaven, Me	Rockport, Me.

MERCHANT SAILING VESSELS OF THE UNITED STATES—Continued.

Official No.	Signal letters.	Rig.	Name of vessel.	Gross tonnage.	Net tonnage.	Length.	Breadth.	Depth.	When built.	Where built.	Home port (where permanent document issues).
						Feet.	*Feet.*	*Feet.*			
20443	.....	Sch.	Pomeroy	29	20	50.5	19.7	5.6	1872	Lodge Landing, Va	Tappahannock, Va.
150332	.....	Sch.	Pompano	5	5	47.3	14.6	4.0	1884	Cedar Keys, Fla	Tampa, Fla.
150733	.....	Slp. y.	Pontiac	12	12	35.4	12.9	5.4	1888	Brooklyn, N. Y	New York, N. Y.
150659	.....	Sch.	Poor Boy	14	13	53.0	13.9	4.1	1894	Turtle Bayou, Tex	Galveston, Tex.
150165	.....	Sch.	Poor Jim	7	7	34.0	13.3	3.9	1879	Kennebunk Port, Me	Belfast, Me.
150161	.....	Slp.	Porah Lee	5	5	30.0	12.0	3.0	1879	Norfolk, Va	Newport News, Va.
150389	.....	Slp.	Porpoise	6	6	28.2	13.0	3.4	1887	Mary Esther, Fla	Apalachicola, Fla.
150611	.....	Sch.	Port Admiral	38	36	60.0	20.2	5.3	1892	Port Townsend, Wash	Seattle, Wash.
150012	.....	Sch.	Porter	747	710	205.4	34.6	14.1	1874	Milwaukee, Wis	Port Huron, Mich.
150522	K. J. M. V.	Slp. y.	Portia	9	8	30.0	11.4	5.6	1886	Brooklyn, N. Y	New York, N. Y.
150624	.....	Slp.	Portia	7	6	30.6	13.4	3.2	1893	Patchogue, N. Y	Do.
20457	J. N. H. T.	Bkn.	Portland	493	468	161.0	35.5	13.6	1873	Coos Bay, Oreg	San Francisco, Cal.
150093	J. R. W. G.	Bk.	Portland Lloyds	1,242	1,180	190.6	38.5	22.0	1876	East Deering, Me	New York, N. Y.
150350	.....	Sch.	Portland Packet	95	69	79.8	22.8	7.3	1885	.....do	Eastport, Me.
150742	.....	Sch.	Porto Bello	16	14	43.7	14.0	4.0	1896	Williamsburg, Va	Newport News, Va.
19936	.....	Slp.	Post Boy	5	5	27.6	11.2	2.9	.....	.....	Norfolk, Va.
20425	J. M. N. Q.	*Sch.	Post Boy	171	162	103.0	27.6	8.8	1872	Bucksport, Me	Bucksport, Me.
20257	.....	Slp.	Potter	10	9	41.0	14.9	3.7	1867	Crisfield, Md	Baltimore, Md.
19960	.....	Sch.	Potter and Hooper	85	80	80.0	25.0	5.8	1857	Toms River, N. J	New York, N. Y.
20258	.....	Sch.	Prairie Bird	14	8	43.8	15.3	4.8	.....	Crisfield, Md	Cape Charles, Va.
19569	.....	Slp.	Prame	35	34	58.8	19.0	4.6	1864	Bath, Me	Saco, Me.
150087	J. R. V. K.	Sch.	Premier	307	292	141.7	33.4	10.8	1876	Port Ludlow, Wash	San Francisco, Cal.
19794	H. P. R. C.	Bk.	President	123	117	80.1	23.3	11.1	1849	Rochester, Mass	New Bedford, Mass.
150517	.....	Sch.	President	26	25	53.5	18.8	4.7	1891	San Francisco, Cal	San Francisco, Cal.
19738	.....	Sch.	President Fillmore	9	8	37.3	11.4	3.7	.....	.....	Key West, Fla.
20169	.....	Sch.	President A. Johnson	70	55	79.2	23.7	6.0	1866	Dorchester County, Md	Baltimore, Md.
150608	.....	Sch.	Preston	25	17	62.0	17.5	5.5	1892	Solomons Island, Md	Do.
150879	K. M. G. C.	*Sch.	Preston	855	823	192.6	34.7	16.0	1894	Noank, Conn	Philadelphia, Pa.
150109	.....	Slp.	Pretty Jemima	8	5	31.9	12.5	4.4	1877	Pascagoula, Miss	Shieldsboro, Miss.
19652	.....	Sch.	Pride	22	20	56.0	15.6	5.5	.....	.....	Brunswick, Ga.
19681	.....	Sch.	Pride	69	65	71.0	20.0	6.0	1866	Black River, Ohio	Milwaukee, Wis.
19770	.....	Sch.	Pride	83	78	87.0	20.6	6.7	1849	Sandusky, Ohio	Do.
150567	.....	Sch.	Pride	35	33	50.0	17.0	5.0	1889	Brunswick, Ga	Brunswick, Ga.
150472	.....	Slp.	Pride of Wood Island	19	18	45.0	19.1	3.3	1889	Wood Island, Cal	San Francisco, Cal.
150105	.....	Sch.	Pride of the Ocean	5	5	34.1	11.0	2.8	1876	Machatank, Va	Tappahannock, Va.
20419	.....	Sch.	Pride of the Port	32	30	54.0	17.4	7.2	1872	Bristol, Me	Waldoboro, Me.
150777	.....	Slp.	Pride of the Sea	7	6	30.8	11.3	3.4	1898	Key West, Fla	Key West, Fla.
19892	.....	Slp.	Pride of the Wave	10	9	36.0	14.8	3.9	.....	.....	New York, N. Y.
19556	.....	Sch.	Prince Leboo	66	63	72.0	20.5	7.8	1853	Essex, Mass	Bangor, Me.
19644	.....	Sch.	Princess	64	60	69.5	19.0	7.8	1858	Bucksport, Me	Castine, Me.
75938	.....	Slp. y.	[1]Princess	7	7	30.0	13.0	4.0	1877	New York, N. Y	Newark, N. J.
150307	.....	Slp.	Princess	24	23	55.0	17.5	4.3	1883	Bristol, Me	Thomaston, Me.
150486	.....	Sch. y.	Princess	14	14	35.2	13.8	6.1	1883	Boston, Mass	New York, N. Y.
150720	.....	Cat.	Princess Bonnie	8	8	29.3	12.2	4.2	1896	Atlantic City, N. J	Somers Point, N. J.
150333	K. C. V. P.	Sch. y.	Priscilla	36	34	55.6	17.3	7.9	1884	Kennebunk Port, Me	New York, N. Y.
150353	K. D. H. P.	Sch. y.	[2]*Priscilla*	75	71	85.7	22.6	8.8	1885	Wilmington, Del	Cleveland, Ohio.
150378	K. D. M. C.	Bkn.	Priscilla	643	611	165.4	34.0	17.1	1886	Belfast, Me	Baltimore, Md.
150395	.....	Cat.	Priscilla	7	7	28.8	13.0	4.0	1887	Hyannis, Mass	Nantucket, Mass.
150426	.....	Slp.	Priscilla	10	10	34.2	14.0	4.2	1888	Patchogue, N. Y	Bridgeport, Conn.
150511	.....	Sch.	Priscilla	77	73	80.2	22.2	8.0	1891	Gloucester, Mass	Gloucester, Mass.
150626	.....	Cat.	Priscilla	10	9	32.7	15.0	4.7	1893	Hyannis, Mass	Nantucket, Mass.
150644	.....	Sch.	Priscilla	48	46	69.3	19.8	8.9	1893	East Boothbay, Me	Pensacola, Fla.
150678	.....	Sch. y.	Priscilla	16	15	47.0	12.2	7.5	1894	South Boston, Mass	Boston, Mass.
19645	.....	Sch.	Priscilla Brown	34	32	53.6	15.7	6.7	1848	Essex, Mass	Southwest Harbor, Me.
150780	.....	Sch. y.	Priscilla II	24	21	54.2	14.0	7.6	1898	South Boston, Mass	Providence, R. I.
150658	.....	Sch.	Privateer	21	19	45.0	15.4	2.9	1893	Cocoa, Fla	Key West, Fla.
150049	.....	Sch.	Prize	28	18	54.0	18.0	5.0	1885	Bridgeton, N. J	Bridgeton, N. J.
150457	K. G. H. T.	Sch.	Procyon	113	85	91.4	23.9	10.0	1889	Essex, Mass	Gloucester, Mass.
19786	H. P. Q. V.	Bk.	Progress	358	340	107.0	27.8	19.6	1843	Westerly, R. I	New Bedford, Mass.
150566	.....	Sch.	Progress	23	22	60.0	16.0	3.3	1889	Brunswick, Ga	Brunswick, Ga.
150431	.....	Slp.	Prohibition	5	5	30.5	10.1	2.3	1887	Sinnickson, Va	Chincoteague, Va.
150447	.....	Slp.	Prohibition	7	7	31.0	11.0	2.8	1888	Atlantic City, N. J	Somers Point, N. J.
20230	.....	Slp.	Promised Land	5	5	28.0	9.6	2.5	1867	Worcester County, Md	Chincoteague, Va.
150591	.....	Sch.	Promised Safety	10	10	33.0	12.2	3.8	1892	Wareham, Mass	Fall River, Mass.
150220	.....	Cat.	Prospect	6	6	31.0	12.6	4.0	1881	Greenport, N. Y	Greenport, N. Y.
150690	.....	Sch.	Prospect	27	25	47.5	15.0	6.9	1895	Utsaladdy, Wash	Seattle, Wash.
150734	.....	Slp.	Prospect	10	10	29.0	11.0	5.1	1896	Fruitport, Mich	Grand Haven, Mich.
150468	.....	Slp.	Prospector	9	9	32.0	12.8	4.5	1889	Cypress Island, Wash	Wrangell, Alaska.
150540	K. J. R. Q.	Sch.	Prosper	605	512	177.0	38.5	13.5	1891	Port Blakeley, Wash	San Francisco, Cal.
150586	.....	Sch.	Prosper	24	23	45.0	14.6	6.0	1892	Anacortes, Wash	Do.
150599	K. L. J. R.	Sch.	Prosper	241	229	128.0	32.6	8.0	1892	Pershbakers Mill, Oreg	Do.
20087	.....	Sch.	Prosperous	34	32	56.5	21.0	4.2	1867	San Francisco, Cal	Do.
150758	.....	Slp.	Prorection	8	8	36.9	14.5	4.8	1897	Bridgeport, Conn	Bridgeport, Conn.
19971	.....	Sch.	Protector	31	22	55.8	16.9	4.4	1860	Philadelphia, Pa	Camden, N. J.
150330	.....	Cat. y.	Proteus	11	10	29.5	13.5	4.2	1884	Noank, Conn	New York, N. Y.

[1]Formerly schooner-yacht Julius T.

[2]Formerly { a sloop-yacht Priscilla. b schooner-yacht Elam.

MERCHANT SAILING VESSELS OF THE UNITED STATES—Continued.

Official No.	Signal letters.	Rig.	Name of vessel.	Gross tonnage.	Net tonnage.	Length.	Breadth.	Depth.	When built.	Where built.	Home port (where permanent document issues).
						Feet.	*Feet.*	*Feet.*			
150744	.....	Ywl. y.	Providencia	16	16	40.6	13.0	7.3	1897	Palm Beach, Fla	Key West, Fla.
20362	.....	Sch.	Prowess	46	29	70.6	22.0	6.0	1870	Somerset County, Md	Crisfield, Md.
20452	.....	Sch.	Prudence	9	8	37.3	13.0	4.3	1873	Bristol, R. I	Port Jefferson, N. Y.
20477	.....	Slp.	Prudence	17	16	40.2	15.3	3.9	1874	Riverhead, N. Y	Greenport, N. Y.
20221	J. F. Q. M.	Bk.	Prussia	1,212	1,131	184.2	36.5	23.9	1868	Bath, Me	San Francisco, Cal.
19701	K. H. C. R.	Slp. y.	[1]Psyche	27	26	49.0	16.0	5.5	1866	Bristol, R. I	Philadelphia, Pa.
150569	.....	Slp.	Psyche	10	9	32.0	14.9	3.2	1892	Patchogue, N. Y	Sag Harbor, N. Y.
150620	.....	Sch.	Puck	6	6	36.0	12.0	2.5	1893	Cedar Bayou, Tex	Galveston, Tex.
19778	.....	Sch.	Pulaski	62	59	70.2	22.0	6.9	1845	Newark, N. J	New York, N. Y.
150384	.....	Slp.	Punch and Judy	6	5	27.0	12.2	3.4	1886	Patchogue, N. Y	Patchogue, N. Y.
150355	.....	Slp.	Puritan	10	9	33.6	13.0	4.2	1885	Essex, Mass	Salem, Mass.
150360	.....	Sch.	Puritan	10	9	53.5	15.3	2.8	1885	Cambridge, Md	Baltimore, Md.
150362	.....	Sch.	Puritan	10	9	47.1	14.6	3.0	1885	Taylors Island, Md	Crisfield, Md.
150365	K. D. G. R.	Sch.	Puritan	116	110	85.5	28.7	7.3	1886	Belfast, Me	Belfast, Me.
150369	.....	Sch.	Puritan	49	46	64.0	21.6	5.8	1885	Solomons Island, Md	Annapolis, Md.
150385	.....	Sch.	Puritan	15	10	48.0	16.0	4.4	1886	Somerset County, Md	Crisfield, Md.
150394	.....	Sch.	Puritan	89	62	74.4	22.3	9.5	1887	Essex, Mass	Gloucester, Mass.
150412	.....	Sch.	Puritan	13	8	54.4	15.0	3.4	1857	Somerset County, Md	Crisfield, Md.
150432	.....	[2]Sch.	Puritan	795	777	175.3	40.0	12.6	1888	New London, Conn	New London, Conn.
150494	.....	Sch. y.	Puritan	75	72	83.4	22.7	8.8	1885	Boston, Mass	Boston, Mass.
150547	.....	Slp.	Puritan	7	7	29.4	12.6	3.6	1890	Redbank, N. J	Perth Amboy, N. J.
150557	.....	Sch.	Puritan	7	7	36.4	12.3	3.5	1891	Galveston, Tex	Galveston, Tex.
150581	.....	Sch.	Puritan	15	14	38.8	12.7	5.5	1892	Tacoma, Wash	Port Angeles, Wash
150593	.....	Sch.	Puritan	12	11	34.5	13.0	5.5	1892	Machiasport, Me	Machias, Me.
150675	.....	Slp.	Puritan	6	5	31.0	10.3	3.2	1894	Alexandria, Va	Alexandria, Va.
150698	.....	Slp. y.	Puritana	8	6	36.0	12.0	6.0	1895	Racine, Wis	Toledo, Ohio.
20346	.....	Sch.	Pushaw	117	111	89.0	24.0	8.0	1848	Waldoboro, Me	St. George, Me.
150685	.....	Sch.	Pythian	69	66	79.4	21.2	8.5	1894	Essex, Mass	Gloucester, Mass.
			Q.								
20570	.....	Sch.	Queen	8	8	45.5	10.1	2.9	1875	Tilghmans Island, Md	Baltimore, Md.
20588	J. W. C. L.	Sch.	Queen	277	240	124.0	31.0	10.0	1882	San Francisco, Cal	San Francisco, Cal.
20606	.....	Sch.	Queen	40	38	63.0	17.6	7.0	1892	San Gallie, Fla	St. Augustine, Fla.
20613	.....	Slp.	Queen Clipper	7	6	30.6	11.4	3.3	1896	Savannah, Ga	Savannah, Ga.
20592	.....	Sch.	Queen Esther	15	14	39.5	15.0	4.6	1884	Tisbury, Mass	Edgartown, Mass.
20583	.....	Sch.	Queen Victoria	7	7	34.2	13.3	3.2	1881	East Bay, Fla	Pensacola, Fla.
20576	.....	Sch.	Queen Victoria	6	6	36.3	10.7	2.8	1877	Beards Creek, N. C	Beaufort, N. C.
20604	.....	Sch.	Queen of the Fleet	13	12	42.0	16.0	3.6	1891	Biloxi, Miss	Shieldsboro, Miss.
20580	.....	Sch.	Queen of the Ocean	9	7	47.0	12.5	3.0	1872	Somerset County, Md	Crisfield, Md.
20555	.....	Sch.	Queen of the Sea	11	11	39.4	12.8	4.7	1871	Bath, Me	Gloucester, Mass.
20600	.....	Slp.	Queen of the South	6	6	28.4	11.3	4.7	1890	Key West, Fla	Key West, Fla.
20510	.....	Sch.	Queen of the West	51	48	66.8	18.4	7.1	1849	Essex, Mass	Bucksport, Me.
20565	.....	Sch.	Queen of the West	14	13	39.0	14.0	4.6	1874	New London, Conn	Key West, Fla.
135332	.....	Slp. y.	[3]Quero	22	21	42.5	15.6	6.1	1878	Boston, Mass	New York, N. Y.
20518	.....	Sch.	Quickstep	29	27	59.0	17.3	6.2	1856	Gloucester, Mass	Gloucester, Mass.
20554	.....	Slp.	Quickstep	11	11	34.0	14.5	4.0	1870	East Marion, N. Y	Beaufort, S. C.
20573	.....	Slp.	Quickstep	9	5	36.0	14.1	3.5	1876	Holmes Cove, N. J	Bridgeton, N. J.
20575	J. S. F. L.	Bkn.	Quickstep	423	379	148.6	34.3	13.5	1876	Port Ludlow, Wash	San Francisco, Cal.
20599	K. G. S. L.	Sch.	Quickstep	104	75	91.0	24.0	10.2	1889	Essex, Mass	Gloucester, Mass.
115335	.....	Sch.	[3]Quickstep	282	268	140.8	25.3	10.2	1874	Greenbay, Wis	Milwaukee, Wis.
20602	.....	Sch. y.	Quickstep	57	54	69.5	19.9	9.4	1889	New York, N. Y	New Bedford, Mass.
20619	.....	Slp. y.	Quickstep	15	15	31.8	14.8	5.9	1897	Cohasset, Mass	Plymouth, Mass.
20589	.....	Sch.	Quick Time	43	41	53.0	18.0	4.0	1883	Pocomoke City, Md	Annapolis, Md.
20608	.....	Sch.	Quick Time	10	9	52.0	14.1	3.2	1893	St. Peters, Md	Alexandria, Va.
20603	K. J. P. R.	[1]Sch.	[4]Quinnebaug	978	951	218.0	37.0	18.8	1877	Philadelphia, Pa	New York, N. Y.
20545	.....	Slp.	Quinnipiac	19	18	44.0	15.7	4.3	1868	Wallingford, Conn	Onancock, Va.
20552	.....	Sch.	Quinnipiac	20	19	48.4	12.0	3.5	1870	New Haven, Conn	Hyannis, Mass.
20596	.....	Slp. y.	Quissett	6	5	25.6	12.4	3.5	1885	Mattapoisett, Mass	Boston, Mass.
20615	K. N. C. J.	Sch. y.	QUISETTA	62	62	78.9	18.0	9.2	1896	Newburg, N. Y	New York, N. Y.
20551	.....	Sch.	Quiver	31	29	55.7	19.0	6.5	1869	Somerset County, Md	Newport News, Va.
20547	.....	Sch.	Quivet	70	67	73.0	21.0	8.3	1858	East Lyme, Conn	Boston, Mass.
20568	.....	Sch.	Qui Vive	9	8	35.5	11.0	5.0	1875	Winterport, Me	North Haven, Me.
20585	.....	Sch.	Qui Vive	9	9	54.0	15.6	3.6	1881	Solomons Island, Md	Baltimore, Md.
			R.								
110018	.....	Sch.	R. Blackman	29	18	52.8	19.2	4.8	1870	Dorchester, N. J	Bridgeton, N. J.
110532	.....	Sch.	R. Bottaford	499	474	167.1	32.9	10.3	1882	Lorain, Ohio	Marquette, Mich.
110397	J. T. L. Q.	Sch.	R. Bowers	435	373	150.5	33.5	12.2	1879	Camden, Me	Boston, Mass.
111073	.....	Sch.	R. Eacrett	32	30	49.5	16.0	6.9	1894	Port Angeles, Wash	Port Angeles, Wash.
110623	.....	Slp.	R. Esterbrook, jr	7	7	31.0	14.0	3.2	1884	Patchogue, N. Y	Greenport, N. Y.
110434	.....	Sch.	R. Hallaran	698	663	189.1	36.6	16.0	1880	Toledo, Ohio	Cleveland, Ohio.
125223	.....	Sch.	[5]R. Kanters	164	155	112.6	25.6	8.4	1873	Manitowoc, Wis	Chicago, Ill.
21380	.....	Sch.	R. Mason	50	48	71.0	22.0	6.0	1856	St. Michaels, Md	Baltimore, Md.
21429	.....	Slp.	R. Robinson	8	8	36.0	13.0	3.0	.....	Staten Island, N. Y	Perth Amboy, N. J.
110616	.....	Sch.	R. Somers	7	7	38.0	13.0	3.3	1883	Mathews County, Va	Newport News, Va.

[1] Formerly sloop-yacht { a Psyche. b Wynne.
[2] Formerly sloop-yacht Enterprise.
[3] Formerly schooner S. Anderson.
[4] Formerly U. S. S. Quinnebaug.
[5] Formerly schooner City of Woodstock.

MERCHANT SAILING VESSELS OF THE UNITED STATES—Continued.

Official No.	Signal letters.	Rig.	Name of vessel.	Gross tonnage.	Net tonnage.	Length.	Breadth.	Depth.	When built.	Where built.	Home port (where permanent document issues).
						Feet.	*Feet.*	*Feet.*			
110530	.....	Sch.	R. A. Dodson	22	15	54.0	16.5	4.7	1882	St. Michaels, Md	Baltimore, Md.
110140	.....	Sch.	R. A. Golden	11	10	39.5	12.3	3.4	1873	Washington, D. C	Cape Charles, Va.
110829	.....	Sch.	R. A. Hardee	10	9	39.0	13.0	3.0	1884	Jacksonville, Fla	St. Augustine, Fla.
21545	.....	Sch.	R. B. Forbes	8	8	33.0	11.1	4.6	1848	Marblehead, Mass	Scituate, Mass.
111134	.....	Sch.	R. B. Haynie	31	22	64.6	19.1	5.0	1896	Solomons, Md	Tappahannock, Va.
110074	.....	Sch.	R. B. Leeds	34	33	67.8	17.3	5.1	1872	Williamsburg, N. Y	Chincoteague, Va.
110178	.....	Sch.	R. B. Spedden	84	80	85.6	24.0	6.3	1874	Dorchester County, Md	Baltimore, Md.
21588	.....	Slp.	R. B. Walling	15	8	41.6	14.1	4.6	1864	Keyport, N. J	Bridgeton, N. J.
21660	.....	Sch.	R. D. Bateman	29	28	51.7	16.9	5.4	1865	Cedarville, N. J	Tuckerton, N. J.
110652	K. C. S. B.	Sch.	R. D. Bibber	769	648	172.8	35.7	17.8	1884	Bath, Me	Bath, Me.
110605	K. B. S. V.	Shp.	R. D. Rice	2,263	2,105	252.1	43.7	28.7	1883	Thomaston, Me	New York, N. Y.
110599	K. B. N. W.	Sch.	R. D. Spear	352	299	133.4	32.9	10.3	1883	Bowdoinham, Me	Bath, Me.
110537	.....	Slp.	R. E. English	13	8	42.0	14.8	4.6	1882	Marcushook, Pa	Philadelphia, Pa.
110603	.....	Sch.	R. E. Lee	12	12	44.1	14.2	3.6	1883	Smyrna, N. C	Edenton, N. C.
110973	.....	Sch.	R. E. Lee	5	5	30.0	9.8	2.6	1892	Bayboro, N. C	Newbern, N. C.
111068	.....	Sch.	R. E. Lee	16	15	36.0	10.0	3.5	1894	St. Augustine, Fla	St. Augustine, Fla.
110551	.....	Sch.	R. E. Powell	68	49	83.8	22.9	6.3	1882	Whites Landing, Md	Crisfield, Md.
21915	J. H. K. G.	Sch.	R. F. Hart	345	328	128.1	30.5	10.3	1869	St. George, Me	Boston, Mass.
110418	.....	Sch.	R. F. Jameson	8	8	36.4	11.8	4.4	1880	Camden, Me	Gloucester, Mass.
110852	K. G. W. Q.	Sch.	R. F. Pettigrew	931	833	183.7	37.3	18.0	1890	Bath, Me	Portland, Me.
110722	.....	Sch.	R. G. Cleveland	20	19	48.6	17.2	4.6	1887	Baltimore, Md	Baltimore, Md.
56207	.....	Sch.	R. H. Becker	140	133	108.0	23.0	7.3	1867	Dover Bay, Ohio	Milwaukee, Wis.
110961	.....	Sch.	R. H. Dougherty	18	12	59.5	17.5	4.4	1891	Madison, Md	Baltimore, Md.
21013	.....	Sch.	R. H. Harper	25	23	50.9	17.3	5.6	1859	Talbot County, Md	Do.
111158	.....	Sch.	R. H. Stuart	17	15	56.3	16.0	4.0	1897	Stratford, Va	Alexandria, Va.
110988	.....	Sch.	R. I. Morse	23	22	45.0	14.2	6.6	1892	Fairhaven, Wash	Port Townsend, Wash.
21203	.....	Sch.	R. J. Capron	51	49	71.7	21.0	5.5	1855	Mathews County, Va	Baltimore, Md.
110731	.....	Sch.	R. J. Waller	9	8	42.0	12.0	3.0	1883	Somerset County, Md	Norfolk, Va.
110660	.....	Slp.	R. J. White	12	7	40.7	14.9	4.3	1884	Wicomico County, Md	Crisfield, Md.
21876	.....	Slp.	R. K. Terry	11	11	37.0	13.8	3.9	1869	Port Richmond, N. Y	New York, N. Y.
21054	.....	Sch.	R. L. Kenney	90	86	75.2	20.5	8.3	1853	Stonington, Conn	Rockland, Me.
21514	.....	Sch.	R. L. Loper	24	23	48.0	18.9	4.0	1859	Marshallville, N. J	Newport News, Va
111127	.....	Slp.	R. L. Miles	8	5	39.9	13.1	3.3	1896	Oriole, Md	Crisfield, Md.
21376	.....	Slp.	R. L. Stuart	44	42	50.0	22.4	6.2	1852	East Lyme, Conn	New York, N. Y.
21112	H. Q. B. P.	Sch.	R. L. Tay	151	120	105.0	27.5	7.7	1857	Milford, Del	Calais, Me.
110617	.....	Sch.	R. M. Blundon	43	40	71.0	19.0	6.0	1883	Northumberland County, Va	Baltimore, Md.
110798	.....	Sch.	R. N. Elsey	6	6	40.5	10.7	2.9	1888	Taylors Island, Md	Crisfield, Md.
110501	.....	Sch.	R. O. Elliott	31	21	56.0	20.0	3.0	1881	Madisonville, La	Shieldsboro, Miss.
21044	H. P. W. G.	Sch.	R. P. Chase	102	97	83.5	23.5	6.9	1857	Belfast, Me	Bath, Me.
21877	.....	Sch.	R. P. Mason	155	148	115.0	24.6	7.9	1867	Ferrysburg, Mich	Milwaukee, Wis.
110296	J. S. C. G.	Shp.	R. R. Thomas	1,389	1,281	202.0	39.7	24.7	1876	Searsport, Me	Searsport, Me.
110051	.....	Sch.	R. S. Bowen	46	36	63.3	21.9	6.6	1872	Dorchester County, Md	Tappahannock, Va.
21213	H. Q. D. G.	Sch.	R. S. Dean	136	129	94.0	24.0	7.2	1855	Taunton, Mass	Fall River, Mass.
110075	J. M. P. C.	Sch.	R. S. Graham	341	324	128.5	30.5	9.1	1871	Milford, Del	Philadelphia, Pa.
110502	.....	Sch.	R. S. Wilber	15	15	42.0	15.8	3.8	1881	Norfolk, Va	Newport News, Va.
110721	.....	Sch.	R. T. Allinson	9	9	53.0	14.2	3.3	1886	Solomons Island, Md	Do.
110106	.....	Sch.	R. T. Lambert	23	22	50.0	15.0	4.0	1873	Bayport, Mich	Port Huron, Mich.
21905	.....	Slp.	R. T. Osborn	9	9	34.5	14.0	3.5	1869	Freeport, N. Y	Norfolk, Va.
111005	K. L. M. T.	Sch.	R. T. Rundlett	271	219	124.6	32.1	8.7	1892	Wiscasset, Me	Wiscasset, Me.
110629	.....	Sch.	R. V. Lane	33	31	65.5	20.2	5.0	1884	Queens Creek, Va	Newport News, Va.
110415	.....	Sch.	R. V. Nottingham	27	25	53.6	17.6	5.0	1880	Pocomoke City, Md	Do.
110945	K. J. T. W.	Sch.	R. W. Bartlett	521	473	160.0	37.0	12.0	1891	Fairhaven, Cal	San Francisco, Cal.
111102	K. M. N. S.	Sch.	R. W. Hopkins	935	828	177.8	38.9	18.5	1896	Thomaston, Me	Thomaston, Me.
111189	.....	Slp.	R. F. M. Bunting	8	5	34.5	13.7	3.6	1898	Chincoteague, Va	Chincoteague, Va.
110301	.....	Sch.	R. and H.	6	6	39.0	9.5	3.0	1876	South Norwalk, Conn	Bridgeport, Conn.
110544	.....	Sch.	R. and A. Smith	22	15	43.8	16.1	4.2	1882	Greenbank, N. J	Bridgeton, N. J.
110197	.....	Sch.	R. and F. Milbourn	10	9	44.6	13.8	3.6	1874	Crisfield, Md	Tappahannock, Va.
111055	.....	Slp.	R. and M. Corson	10	10	35.4	13.9	3.2	1894	Millville, N. J	Bridgeton, N. J.
21700	J. B. M. S.	Sch.	R. and S. Corson	262	249	110.4	29.0	8.5	1866	Wilmington, Del	Wilmington, Del.
110958	K. L. C. S.	Sch.	R. and T. Hargraves	783	694	173.0	39.4	18.4	1891	Camden, Me	New Haven, Conn.
110170	.....	Slp.	R. Bruce Martin	13	12	40.2	15.4	4.3	1874	Edenton, N. C	Norfolk, Va.
110569	.....	Sch.	R. Reynolds Postles	29	28	52.5	18.0	4.6	1882	Frederica, Del	Wilmington, Del.
21036	H. P. V. T.	Sch.	Rabboni	294	279	114.4	28.0	9.6	1866	Bangor, Me	Bangor, Me.
110223	.....	Sch.	Race	28	26	56.0	19.0	5.0	1875	Indian Key, Fla	Key West, Fla.
21325	H. Q. F. D.	Sch.	Race Horse	105	93	87.8	22.5	8.2	1865	Salisbury, Mass	Rockland, Me.
110229	.....	Sch.	Race Horse	6	6	49.0	10.6	2.8	1874	Somerset County, Md	Crisfield, Md.
21965	.....	Slp.	Racer	7	6	32.4	12.7	3.3	1870	Oyster Bay, N. Y	Hartford, Conn.
110262	.....	Sch.	Racer	68	65	80.4	25.9	5.9	1868	Northport, N. Y	Coldspring, N. Y.
110942	.....	Slp.	Rachel	6	6	27.0	11.6	3.5	1876	Norwalk, Conn	Bridgeport, Conn.
110322	.....	Slp.	Rachel H	12	11	33.4	14.8	4.2	1878	New York, N. Y	Norfolk, Va.
21819	.....	Slp.	Rachel Ann	10	10	31.6	12.3	3.4	.....	.....	Newport News, Va.
110610	K. B. V. R.	Bkn.	Rachel Emery	673	580	167.1	35.3	17.4	1883	Waldoboro, Me	Boston, Mass.
21366	H. Q. F. M	Sch.	Rachel Jane	103	98	82.0	24.8	8.0	1850	Brookhaven, N. Y	New Haven, Conn.
21708	.....	*Sch.	Racine	534	507	194.7	30.4	11.8	1867	Tonawanda, N. Y	Port Huron, Mich.
21244	.....	Sch.	Radiant	68	65	69.0	22.0	6.7	1836	Brookhaven, N. Y	Brooklin, Me.
21193	.....	Sch.	Radical	177	168	118.0	25.3	7.6	1865	Detroit, Mich	Chicago, Ill.
111090	K. M. J. C.	*Sch.	Radnor	678	644	176.4	35.0	14.2	1895	Noank, Conn	Fall River, Mass.
110947	.....	Slp.	Rago	8	8	36.5	11.0	5.0	1891	Charleston, S. C	Charleston, S. C.

MERCHANT SAILING VESSELS OF THE UNITED STATES—Continued.

Official No.	Signal letters.	Rig.	Name of vessel.	Gross tonnage.	Net tonnage.	Length.	Breadth.	Depth.	When built.	Where built.	Home port (where permanent document issues).
						Feet.	*Feet.*	*Feet.*			
111014	.....	Slp.	Rahnee	9	8	28.6	12.0	4.4	1890	Fall River, Mass	Providence, R. I.
110060	.....	Sch.	Railroad	36	35	53.9	19.5	6.3	1872	Castine, Me	Portland, Me.
21627	.....	Sch.	Rainbow	42	40	62.5	22.0	4.8	1862	San Francisco, Cal	San Francisco, Cal.
110364	.....	Sch.	Rainbow	27	25	53.8	16.5	4.3	1878	Millbridge, Me	Ellsworth, Me.
110941	.....	Cat.	Rainbow	6	5	27.4	12.2	3.6	1889	Newport, R. I	Newport, R. I.
111025	.....	Slp. y.	Rainier	14	13	39.5	14.5	3.8	1893	Port Blakeley, Wash	Seattle, Wash.
110807	K. J. G. L.	Slp. y.	Rajah	9	8	35.0	8.5	6.5	1884	Greenpoint, N. Y	New York, N. Y.
110136	J. N. L. Q.	Sch.	Raleigh	583	550	169.0	30.2	16.0	1873	Baltimore, Md	Perth Amboy, N. J.
110740	.....	Slp.	Ralph	8	8	31.5	12.4	4.4	1887	Salem, Mass	Salem, Mass.
110901	.....	Sch.	Ralph L	15	14	42.0	12.8	5.2	1891	San Francisco, Cal	San Francisco, Cal.
21179	.....	Sch.	Ralph Campbell	217	192	127.2	25.8	9.0	1855	Cleveland, Ohio	Chicago, Ill.
111057	.....	Sch.	Ralph Russell	73	48	83.0	22.0	8.5	1894	Gloucester, Mass	Gloucester, Mass.
110316	.....	Sch.	Ralph E. Eaton	68	46	73.5	21.0	7.5	1877	Essex, Mass	Do.
110626	.....	Sch.	Ralph F. Hodgdon	90	59	81.5	22.7	8.6	1884	.....do	Do.
110776	.....	Sch.	Ralph J. Long	90	85	87.0	27.4	5.7	1888	Bandon, Oreg	San Francisco, Cal.
110350	.....	Sch.	Ralph K. Grant	47	45	60.5	20.1	6.2	1878	Ellsworth, Me	Southwest Harbor, Me.
110315	J. S. G. P.	Sch.	Ralph M. Hayward	604	538	152.0	33.6	15.3	1877	Waldoboro, Me	Boston, Mass.
111106	K. M. R. D.	Slp. y.	Ramallah	11	9	38.0	12.7	4.3	1896	Fall River, Mass	Fall River, Mass.
21978	.....	Sch.	Rambler	5	5	22.0	10.0	3.1	1870	York County, Va	Newport News, Va.
110526	.....	Sch.	Rambler	5	5	34.9	10.6	2.8	1881	Indian River, Fla	Tampa, Fla.
110675	.....	Sch.	Rambler	26	26	53.5	15.8	3.8	1881	St. Clair, Mich	Grand Haven, Mich.
110692	.....	Slp.	Rambler	9	8	37.0	12.6	2.6	1886	Chinook, Wash	Astoria, Oreg.
110694	.....	Sch.	Rambler	15	15	37.4	14.0	4.0	1882	San Francisco, Cal	Los Angeles, Cal.
110705	.....	Slp. y.	Rambler	13	12	37.0	14.6	4.5	1880	Kenosha, Wis	Chicago, Ill.
110845	.....	Slp.	Rambler	5	5	31.6	12.8	3.0	1881	Bayshore, N. Y	Patchogue, N. Y.
110859	.....	Sch.	Rambler	9	9	31.9	12.2	4.2	1890	Tacoma, Wash	Wrangel, Alaska.
110931	.....	Slp.	Rambler	6	6	31.3	11.3	4.1	1885	Rockport, Me	Mount Desert Ferry, Me.
110936	.....	Cat.	Rambler	5	5	26.0	10.9	3.0	1875	Brooklyn, N. Y	Stonington, Conn.
111070	.....	Slp.	Rambler	7	7	27.2	11.1	3.6	1894	Pensacola, Fla	Pensacola, Fla.
110130	K. J. M. Q.	Sch. y.	[1] Ramona	127	120	117.0	25.0	8.5	1871	City Island, N. Y	New York, N. Y.
110890	.....	Sch.	Ramona	34	31	58.5	19.6	6.5	1890	Benicia, Cal	San Francisco, Cal.
110938	.....	Slp. y.	Ramona	15	15	35.5	14.1	5.3	1888	Monument Beach, Mass	Boston, Mass.
110977	.....	Slp.	Ramona	10	9	33.3	12.5	5.4	1892	East Boothbay, Me	Boothbay, Me.
110982	.....	Slp.	Ramona	6	6	31.0	10.3	4.5	1892	Sedgwick, Me	Deer Isle, Me.
111002	.....	Sch.	Ramona	88	83	86.0	23.2	9.2	1892	Essex, Mass	Gloucester, Mass.
21783	.....	Slp.	Ranger	9	8	32.6	13.9	3.5	.....	.....	Norfolk, Va.
110005	.....	Sch.	Ranger	24	22	49.8	16.5	6.0	1871	Brunswick, Me	New Bedford, Mass.
110906	.....	Slp.	Ranger	8	7	30.4	10.7	4.9	1891	Brooksville, Me	North Haven, Me.
110957	.....	Slp.	Ranger	6	6	27.0	9.1	5.9	1890	Swans Island, Me	New York, N. Y.
111013	.....	Slp.	Ranger	12	12	30.6	10.1	4.4	1892	Los Angeles, Cal	Los Angeles, Cal.
111107	.....	Cat.	Ranger	5	5	23.4	11.2	3.7	1896	Osterville, Mass	Chatham, Mass.
110711	.....	Sch.	Rapallo	29	27	63.7	20.6	3.9	1886	Cedar Bayou, Tex	Galveston, Tex.
21265	.....	Sch.	Rapid	14	13	43.5	15.5	4.6	1876	Key West, Fla	Key West, Fla.
21677	.....	Sch.	Rapid	11	10	36.1	12.4	4.4	1865	Georgetown, Me	Machias, Me.
111041	.....	Slp.	Rara Avis	8	7	34.3	12.5	6.0	1893	Eagle Island, Me	Deer Isle, Me.
111027	K. L. Q. R.	Sch.	[2] Raritan	769	738	160.4	35.0	18.9	1870	Argyle, Nova Scotia	Philadelphia, Pa.
110944	.....	Slp.	[2] Rarus	9	8	30.0	12.1	3.3	1873	New Orleans, La	Patchogue, N. Y.
21246	.....	Sch.	Rattler	82	78	74.0	22.5	7.8	1859	Danversport, Mass	Eastport, Me.
110481	.....	Sch.	Rattler	45	31	72.9	22.2	5.0	1881	Worcester County, Md	Annapolis, Md.
110697	K. D. J. H.	Sch.	Rattler	98	93	85.8	23.4	8.6	1886	Essex, Mass	San Francisco, Cal.
111063	.....	Sch.	Rattler	6	6	29.0	12.3	3.6	1894	Umbrella Key, Fla	Key West, Fla.
21903	K. M. G. P.	Sch.	*Rattlesnake*	386	368	170.0	29.6	12.4	1869	Chester, Pa	Philadelphia, Pa.
110720	.....	Sch.	Rattlesnake	6	5	39.4	10.5	2.6	1886	Rice Path, N. C	Beaufort, N. C.
21154	H. Q. C. V.	Sch.	Raven	125	119	88.3	25.2	7.3	1852	Bucksport, Me	Belfast, Me.
110258	.....	Sch.	Raven	8	7	41.3	11.6	3.3	1875	Crisfield, Md	Norfolk, Va.
110928	.....	Sch. y.	Raven	8	7	33.3	10.8	4.0	1879	Essex, Mass	Boston, Mass.
110281	.....	Slp.	Ray	10	6	36.5	14.4	3.6	1876	Port Norris, N. J	Bridgeton, N. J.
110446	.....	Sch.	Ray	7	7	39.5	10.0	3.4	1880	Rockhall, Md	Baltimore, Md.
111170	.....	Sch.	Ray	12	7	52.0	14.3	3.4	1897	Elizabeth City, N. C	Edenton, N. C.
110206	.....	Sch.	Ray R. Nieukirk	33	20	58.3	19.0	5.0	1873	Bridgeton, N. J	Camden, N. J.
110593	.....	Sch.	Raymond	28	27	52.0	18.0	5.0	1883	St. Michaels, Md	Tappahannock, Va.
111031	.....	Slp.	Raymond	183	174	102.8	29.7	7.8	1893	New London, Conn	Hartford, Conn.
110850	.....	Slp.	Raymond Lee	7	6	39.0	13.0	3.0	1890	Fairport, Va	Tappahannock, Va.
111066	.....	Sch.	Raymond Oliver	10	10	41.2	15.5	4.0	1894	St. Catherines Bay, Md	Alexandria, Va.
110943	.....	Sch.	Raymond A. Pritchett	10	9	51.0	14.2	3.3	1891	St. Peters, Md	Crisfield, Md.
110466	J. V. G. K.	Sch.	Raymond T. Maull	538	511	140.5	35.0	15.3	1881	Coopers Point, N. J	Somers Point, N. J.
21786	.....	Sch.	Reaper	42	39	60.2	20.7	4.8	1856	South Milford, Del	New York, N. Y.
110270	J. R. P. G.	Shp.	Reaper	1,468	1,358	211.6	39.2	24.0	1876	Bath, Me	Bath, Me.
111077	.....	Cat.	Reaper	6	5	26.0	12.0	3.5	1895	Harwich, Mass	Dennis, Mass.
110643	.....	Sch.	Reba Sterling	24	22	58.0	18.0	5.5	1884	Pocomoke City, Md	Newport News, Va.
21022	.....	Sch.	Rebecca	21	20	47.7	17.0	5.2	1865	Somerset County, Md	Baltimore, Md.
21171	.....	Slp.	Rebecca	14	14	38.3	15.6	4.2	1864	Charleston, S. C	Charleston, S. C.
21322	K. J. P. C.	Sch. y.	Rebecca	38	36	67.2	19.0	6.3	1855	New York, N. Y	Philadelphia, Pa.
21330	.....	Sch.	Rebecca	28	27	61.6	19.5	4.4	1865	Wolf River, Miss	New Orleans, La.
110026	.....	Sch.	Rebecca	32	30	55.3	18.2	4.9	1872	Smyrna, N. C	Charleston, S. C.

[1] Formerly schooner-yacht Resolute.

[2] Formerly { a British bark Emily Lawther. b Norwegian bark Rondo.

[3] Formerly U. S. R. C. sloop Vanderbilt.

MERCHANT SAILING VESSELS OF THE UNITED STATES—Continued.

Official No.	Signal letters.	Rig.	Name of vessel.	Gross tonnage.	Net tonnage.	Length.	Breadth.	Depth.	When built.	Where built.	Home port (where permanent document issues).
						Feet.	*Feet.*	*Feet.*			
110056	.....	Slp.	Rebecca	16	9	41.4	16.3	4.5	1872	Bridgeport, N. J	Bridgeton, N. J.
110406	J. T. P. B.	Sch.	Rebecca	141	134	98 2	27.0	7.8	1879	Portland, Conn	Norfolk, Va.
111092	.....	Slp.	Rebecca B	7	7	28.8	11.4	3.4	1895	Estelville, N. J	Somers Point, N. J.
110727	.....	Sch.	Rebecca M	22	21	47.0	17.2	5.0	1887	New Gretna, N. J	Port Jefferson, N. Y.
110513	.....	Slp.	Rebecca N	9	6	32.5	13.2	3.8	1882	Philadelphia, Pa	Bridgeton, N. J.
21881	.....	Sch.	Rebecca Bartlett	67	45	73.9	20.9	7.0	1869	Essex, Mass	Gloucester, Mass.
110098	J. M. T. B.	Bk.	Rebecca Crowell	586	491	144.6	32.0	16.8	1873	Boston, Mass	Boston, Mass.
110071	.....	Sch.	Rebecca Funk	8	8	35.2	13.3	3.4	.....	.....	Tampa, Fla.
110120	.....	Sch.	Rebecca Jane	16	16	44.3	14.5	4.3	1870	Lancaster County, Va	Norfolk, Va.
110100	J. M. V. F.	Sch.	Rebecca Shepherd	411	390	126.0	32.8	9.7	1873	Milford, Del	Philadelphia, Pa.
110998	.....	Sch.	Rebecca Smith	9	8	40.0	14.2	3.3	1892	Alexandria, Va	Alexandria, Va.
110561	J. W. S. H.	Sch.	Rebecca A. Taulane	449	427	138.0	36.4	12.8	1882	Mays Landing, N. J.	Boston, Mass.
21581	.....	Slp.	Rebecca B. Tennis	12	12	41.7	13.4	3.9	.....	Hampton, Va	Newport News, Va.
110764	.....	Sch.	Rebecca C. Schoch	27	18	57.7	18.7	5.3	1868	Bridgeton, N. J	Philadelphia, Pa.
110682	.....	Sch.	Rebecca F. Brunyate	21	12	48.5	16.5	4.8	1885	Mauricetown, N. J	Bridgeton, N. J.
110668	K. C. W. V.	Sch.	Rebecca F. Lamdin	464	396	145.5	33.5	13.0	1884	Perry, Me	Boston, Mass.
21518	H. Q. L. B.	Sch.	Rebecca G. Whildin	220	188	105.5	28.5	9.5	1853	Milford, Del	Do.
110142	J. N. R. L.	Sch.	Rebecca J. Moulton	589	526	143.6	32.5	10.1	1873	East Boston, Mass	Do.
110547	.....	Sch.	Rebecca J. Smith	9	5	45.0	12.2	3.6	1882	Crisfield, Md	Baltimore, Md.
110656	.....	Sch.	Rebecca J. White	10	9	51.5	13.0	3.7	1884	Somerset County, Md	Crisfield, Md.
111054	.....	Slp.	Rebecca M. Newcomb	10	9	30.0	13.0	4.5	1894	Church Landing, N. J	Camden, N. J.
110040	J. L. M. W.	Sch.	Rebecca M. Smith	318	302	116.3	31.4	9.3	1872	Camden, N. J	Philadelphia, Pa.
110408	J. T. P. D.	Sch.	Rebecca M. Walls	590	560	145.6	34.6	16.3	1879	Milton, Del	Do.
111071	K. M. C. P.	Sch.	Rebecca R. Douglas	475	399	138.8	33.9	9.5	1894	Bath, Me	Do.
110704	.....	Slp.	Rebecca T. Ruark	10	10	47.3	15.7	3.7	1886	Taylors Island, Md	Baltimore, Md.
21901	J. G. T. N.	Sch.	Rebecca W. Huddell	256	210	125.0	36.0	7.4	1869	Camden, N. J	Boston, Mass.
110654	.....	Sch.	Rebie and Ella	14	8	46.6	15.9	4.5	1884	Leesburg, N. J	Bridgeton, N. J.
110503	.....	Slp.	Reckless	31	29	62.1	17.4	4.0	1880	Havre de Grace, Md	Baltimore, Md.
110649	.....	Slp.	Reckless	9	9	39.4	14.4	3.8	1884	St. Michaels, Md	Do.
21945	.....	Slp.	Recreation	14	14	42.7	15.8	4.3	1870	Bridgeport, Conn	Plymouth, Mass.
110353	.....	Slp.	Recreation	7	6	29.0	12.0	3.4	1878	East Moriches, N. Y	Bridgeport, Conn.
110227	.....	Sch.	Recruit	16	16	47.1	15.0	4.0	1872	Newtown, Md	Crisfield, Md.
110827	.....	Slp. y.	Red Cedar	7	7	31.6	13.2	2.9	1889	Bellport, N. Y	Patchogue, N. Y.
110272	.....	Sch.	Red Cloud	8	8	47.2	11.7	3.6	1875	Bayport, Mich	Port Huron, Mich.
110908	.....	*Sch.	Red Cloud	9	8	34.9	12.6	3.3	1891	Detroit, Mich	Detroit, Mich.
110953	.....	Sch.	Red Fin	10	10	41.8	10.6	3.4	1881	Greenwich, Conn	Burlington, Vt.
21615	H. W. Q. R.	Sch.	Red Jacket	116	110	82.3	27.4	7.7	1860	Camden, Me	Rockland, Me.
110096	.....	Sch.	Red Wing	722	686	192.7	33.9	14.0	1873	Tonawanda, N. Y	Detroit, Mich.
21720	.....	Sch.	Red, White, and Blue	21	13	48.2	18.2	5.2	1867	Guilford, Conn	Beaufort, N. C.
56571	.....	Sch.	Red, White, and Blue	38	36	70.0	16.3	3.9	1887	Oakley, Mich	Port Huron, Mich.
110385	.....	Slp.	Red, White, and Blue	10	10	31.6	13.0	4.3	1879	Beaufort, S. C	Charleston, S. C.
21626	.....	Sch.	Redwood	26	25	55.0	18.8	3.7	1852	Pulgas Ranch, Cal	San Francisco, Cal.
110001	.....	Slp.	Reed Benedict	9	8	30.2	13.9	3.8	1871	Port Richmond, N. Y	Edenton, N. C.
111149	.....	Sch.	Reef	15	15	39.6	13.1	4.7	1897	Utsaladdy, Wash	Seattle, Wash.
21577	.....	Sch.	Regalia	66	62	61.8	20.3	7.3	1860	Boothbay, Me	Salem, Mass.
110913	.....	Slp.	Regina	6	6	36.0	13.0	2.9	1890	Patchogue, N. Y	Patchogue, N. Y.
110354	K. C. M. L.	Slp. y.	Regina	26	24	45.5	16.5	5.3	1876	Keyport, N. J	New Haven, Conn.
110950	K. J. W. F.	Sch.	Regina	114	96	87.8	25.5	7.6	1891	Machias, Me	Machias, Me.
110902	.....	Cat.	Reginald	6	6	29.0	13.0	3.2	1891	Patchogue, N. Y	Patchogue, N. Y.
111034	.....	Sch.	Reginia S	68	65	68.0	26.0	5.4	1893	San Francisco, Cal	San Francisco, Cal.
21030	.....	Sch.	Regulator	15	14	46.9	16.4	5.1	1848	Somerset County, Md	Tappahannock, Va.
21916	.....	*Sch.	*Regulator*	847	827	172.7	36.0	17.9	1869	Chester, Pa	Pensacola, Fla.
110552	.....	Sch.	Regulator	43	34	63.0	20.1	5.0	1882	Smyrna, N. C	Beaufort, N. C.
21199	.....	Sch.	Reindeer	207	197	160.0	24.3	8.7	1863	East Saginaw, Mich	Toledo, Ohio.
21673	.....	Sch.	Reindeer	14	13	43.6	12.9	5.3	1859	Harpswell, Me	Machias, Me.
110333	.....	Slp.	Reindeer	7	6	29.2	11.6	2.9	1877	St. Marys, Md	Washington, D. C.
110647	.....	Slp.	Reindeer	6	5	30.9	12.0	2.8	1884	Norfolk County, Va	Norfolk, Va.
110538	.....	Slp.	Relia Cator	17	9	45.4	16.1	4.3	1882	James Island, Md	Baltimore, Md.
21464	.....	Slp.	Reliance	29	27	46.0	17.0	4.4	1857	Browns Point, N. J	New York, N. Y.
110695	.....	Sch.	Reliance	64	61	69.5	24.0	6.5	1886	Benicia, Cal	San Francisco, Cal.
110707	.....	Cat.	Reliance	6	5	28.2	12.4	3.3	1886	Patchogue, N. Y	Patchogue, N. Y.
110923	.....	Slp. y.	Reliance	11	11	34.0	13.0	4.7	1888	Brooklyn, N. Y	Hyannis, Mass.
110924	.....	Sch.	Reliance	9	9	38.8	14.0	4.5	1891	Carancahua, Tex	Port Lavaca, Tex.
21260	.....	Sch.	Relief	10	9	35.3	12.6	4.2	.....	.....	Deer Isle, Me.
110044	.....	Sch.	Relief	9	8	31.5	10.9	3.6	1872	Bristol, Me	Portland, Me.
110482	.....	Slp.	Relief	51	51	55.0	25.0	6.0	1881	Mystic, Conn	New York, N. Y.
110505	.....	Sch.	Relief	23	21	61.0	15.0	3.0	1881	Point Isabel, Tex	Brownsville, Tex.
110645	K. C. Q. N.	Sch.	Relief	229	218	104.3	27.1	11.0	1884	Bath, Me	New York, N. Y.
111119	.....	Sch.	Relief	13	10	48.0	14.6	3.8	1896	Oeracoke, N. C	Newbern, N. C.
21836	.....	Sch.	Remedy	45	43	71.0	21.6	5.1	1867	Somerset County, Md	Crisfield, Md.
111000	.....	Slp.	Remora	7	7	29.7	11.0	6.8	1892	North Haven, Me	North Haven, Me.
111191	.....	Sch.	[1]Rena	42	37	62.5	19.6	6.9	1897	Maitland, Nova Scotia	Southwest Harbor, Me.
111003	.....	Slp.	Rena B	8	7	43.7	11.5	3.0	1892	Smyrna, N. C	Newbern, N. C.
111161	.....	Sch.	Rena A. Callow	30	30	67.2	18.6	5.7	1897	Oriole, Md	Crisfield, Md.
110725	.....	Slp.	Renne	7	6	30.0	12.3	2.6	1883	Pleasantville, N. J	Cape Charles, Va.
111169	K. N. F. T.	Sch.	Repeat	455	410	148.9	34.4	12.0	1897	North Bend, Oreg	Coos Bay, Oreg.
21904	.....	Slp.	Report	11	10	35.3	14.5	3.7	1871	Greenport, N. Y	New Haven, Conn.

[1] Formerly British schooner J. D. Payson.

MERCHANT SAILING VESSELS OF THE UNITED STATES—Continued.

Official No.	Signal letters.	Rig.	Name of vessel.	Gross tonnage.	Net tonnage.	Length.	Breadth.	Depth.	When built.	Where built.	Home port (where permanent document issues).
						Feet.	*Feet.*	*Feet.*			
110811	.....	Slp.	[1]Report	14	13	37.0	12.4	4.0	1872	Sag Harbor, N. Y	Bridgeton, N. J.
110159	.....	Sch.	Reporter	83	79	78.5	22.8	8.0	1874	Essex, Mass	Gloucester, Mass.
110298	J. S. D. C.	Sch.	Reporter	350	333	141.4	34.0	10.6	1876	Port Ludlow, Wash	San Francisco Cal.
111140	.....	Cat.	Reporter	6	6	25.0	11.5	3.2	1897	Monument Beach, Mass	Hyannis, Mass.
21386	.....	Slp.	Republic	26	25	44.5	18.0	5.9	1856	Greenpoint, N. Y	New York, N. Y.
110427	K. D. J. C.	Sch. y.	Republic	95	90	99.5	23.5	8.6	1880	Nyack, N. Y	Do.
110115	.....	Sch.	Republican	19	18	41.7	14.7	6.3	1866	Cushing, Me	Portland, Me.
21052	.....	Sch.	Rescue	60	57	69.4	19.7	7.5	1854	Essex, Mass	New Bedford, Mass.
21166	.....	Sch.	Rescue	9	9	40.5	12.5	5.0	1865	Bucksport, Me	Castine, Me.
21259	.....	Sch.	Rescue	16	15	55.2	13.6	5.8	.....	.....	York, Me.
110390	.....	Slp.	Rescue	8	7	31.3	11.5	3.6	1879	Mustang Island, Tex	Port Lavaca, Tex.
110455	.....	Slp.	Rescue	6	6	33.0	13.0	3.0	1881	Portsmouth, Va	Norfolk, Va.
110677	.....	Sch.	Rescue	27	19	60.7	18.2	5.0	1890	Pocomoke City, Md	Annapolis, Md.
111069	.....	Sch.	Rescue	7	7	47.0	11.6	4.0	1894	Punta Gorda, Fla	Key West, Fla.
110273	.....	Slp.	Resolute	11	10	38.0	14.4	4.5	1876	Greenport, N. Y	Greenport, N. Y.
110670	.....	Slp.	Resolute	22	21	50.6	16.4	3.6	1885	Bowdoinham, Me	Mount Desert Ferry, Me
20561	.....	Slp. y.	[2]Restless	6	6	26.5	11.7	3.5	1869	Boston, Mass	Boston, Mass.
21287	.....	Sch.	Restless	51	48	74.0	17.4	5.8	1867	Holland, Mich	Milwaukee, Wis.
21767	.....	Slp.	Restless	19	18	47.1	16.5	4.2	1868	Bellport, N. Y	New York, N. Y.
110095	.....	Sch.	Restless	8	7	28.5	12.3	4.0	1873	Rockland, Me	Rockport, Me.
110540	.....	Sch.	Restless	18	17	33.5	14.0	3.7	1882	San Francisco, Cal	Los Angeles, Cal.
110736	.....	Slp. y.	Restless	31	30	54.1	18.0	4.5	1887	Bath, Me	Boston, Mass.
110777	.....	Sch.	Restless	12	12	45.5	11.9	3.0	1888	Smyrna, N. C	Beaufort, N. C.
110853	.....	Slp.	Restless	16	15	42.0	16.4	3.8	1887	Cape May, N. J	Bridgeton, N. J.
110925	.....	Slp. y.	Restless	7	7	31.2	12.4	3.8	1889	Cleveland, Ohio	Cleveland, Ohio.
110963	.....	Slp.	Restless	8	8	30.8	14.0	4.8	1892	San Diego, Cal	San Diego, Cal.
110986	.....	Slp.	Restless	6	5	29.4	11.5	3.3	1887	Harrison, N. J	Newark, N. J.
111146	.....	Sch.	Result	11	6	37.6	12.4	4.3	1896	Detroit, Mich	Detroit, Mich.
110384	.....	Sch.	Resumption	293	278	143.4	29.0	10.3	1879	Milwaukee, Wis	Marquette, Mich.
111148	.....	Cat.	Reta	6	6	25.2	12.0	3.3	1897	Osterville, Mass	Edgartown, Mass.
111168	.....	Slp.	Reta May	6	6	40.0	12.7	3.2	1897	Deals Island, Md	Crisfield, Md.
111185	.....	Sch. y.	Retalia	25	25	56.5	17.3	4.8	1898	Solomons, Md	Baltimore, Md.
110507	J. V. R. Q.	Bkn.	Retriever	547	470	161.8	37.0	13.5	1881	Seabeck, Wash	Port Townsend, Wash.
110771	.....	Sch.	Reub. L. Richardson	97	92	84.8	23.6	8.8	1888	Bath, Me	Boston, Mass.
110151	.....	Sch.	Reuben Doud	324	308	137.7	26.0	11.6	1873	Winneconne, Wis	Detroit, Mich.
110358	J. T. B. Q.	Sch.	Reuben Eastman	115	109	81.0	25.1	7.5	1878	Bath, Me	Bangor, Me.
110498	J. V. P. M.	Shp.	Reuce	1,924	1,828	229.2	41.0	27.1	1881	Kennebunk, Me	Bath, Me.
110664	.....	Sch.	Reuel	20	19	53.7	13.4	3.5	1885	Key West, Fla	Key West, Fla.
21160	.....	Sch.	Revenue	34	33	52.7	16.6	6.6	1837	Essex, Mass	Ellsworth, Me.
110334	.....	Sch.	Rev. John Fletcher	108	103	88.4	26.5	7.6	1877	Nashville, Va	Coldspring, N. Y.
110396	.....	Slp.	Rex	6	6	30.5	11.7	3.4	1879	Oyster Bay, N. Y	Perth Amboy, N. J.
111089	.....	Slp. y.	Reynard	9	7	31.0	12.8	3.7	1895	Newburyport, Mass	Boston, Mass.
110572	.....	Sch.	Rhoda	13	12	42.4	12.3	4.9	1878	Oswego, N. Y	Cape Vincent, N. Y.
110743	.....	Slp.	Rhoda B	12	12	37.9	15.5	4.0	1887	Dennisville, N. J	Bridgeton, N. J.
110355	.....	Slp.	Rhoda C	5	5	34.8	10.6	2.6	1872	Sheepshead Bay, N. Y	New York, N. Y.
21426	.....	Slp.	Rhoda Ann	18	17	43.0	15.9	4.4	.....	.....	Tuckerton, N. J.
21893	J. G. Q. F.	Sch.	Rhoda Holmes	295	280	128.0	32.0	10.1	1869	Coopers Point, N. J	Perth Amboy, N. J.
111053	.....	Slp.	Rhoda and Florence	10	6	33.5	14.0	3.6	1893	Newport, N. J	Bridgeton, N. J.
110336	.....	Slp.	Rhoda and Jane	6	6	31.5	12.0	3.4	1870	Manahawkin, N. J	Tuckerton, N. J.
21998	.....	Sch.	Rhode Island	7	7	33.0	13.0	4.0	.....	.....	New Bedford, Mass.
56386	.....	Sch.	Rhode Island	10	10	37.2	13.3	4.9	1878	New Shoreham, R. I	New London, Conn.
110952	.....	Cat.	Rhode Island	5	5	25.7	11.0	3.9	1881	Newport, R. I	Newport, R. I.
110888	.....	Sch.	Rice Bird	22	21	52.0	14.8	3.7	1890	Brunswick County, N. C	Wilmington, N. C.
111030	.....	Slp.	Richard	183	174	102.8	29.7	7.8	1893	New London, Conn	Hartford, Conn.
110808	K. G. C. V.	Sch.	Richard Cromwell	118	112	98.5	26.5	6.6	1888	Madison, Md	Baltimore, Md.
21403	H. Q. G. B.	Sch.	Richard Hill	184	149	99.3	26.1	8.4	1861	Brandywine, Del	Thomaston, Me.
110457	.....	Sch.	Richard Lester	72	69	75.2	22.0	7.8	1881	Essex, Mass	Gloucester, Mass.
21181	.....	Sch.	Richard Mott	267	254	147.0	26.7	10.3	1854	Buffalo, N. Y	Milwaukee, Wis.
110243	.....	Slp.	Richard Rhodes	19	18	43.0	16.8	4.4	1875	Bayshore, N. Y	Norfolk, Va.
110496	.....	Sch.	Richard Smith	10	9	60.0	15.0	2.9	1881	Dorchester County, Md	Crisfield, Md.
110010	.....	Sch.	Richard Tall	49	47	69.7	22.5	5.6	1871	do	Do.
21900	J. G. S. R.	Bk.	Richard III	985	918	175.3	33.7	23.5	1859	Portsmouth, N. H	Port Townsend, Wash.
21384	.....	Slp.	Richard Udall	33	31	54.5	19.8	4.9	1850	Littleneck, N. Y	Coldspring, N. Y.
21656	.....	Sch.	Richard Vaux	24	16	49.5	17.2	4.7	1866	Newport, N. J	Bridgeton, N. J.
110003	.....	Sch.	Richard Winslow	885	840	216.6	36.0	14.3	1871	Detroit, Mich	Buffalo, N. Y.
21655	.....	Sch.	Richard B. Jones	23	14	47.1	16.6	5.2	1855	Newport, N. J	Bridgeton, N. J.
21792	.....	Sch.	Richard C. Washburn	80	76	77.5	25.5	6.0	1868	Stonypoint, N. Y	New York, N. Y.
110790	.....	Sch.	Richard J. Vetra	10	9	50.0	15.5	3.2	1888	Deals Island, Md	Annapolis, Md.
21527	.....	Sch.	Richard L. Jackson	10	9	38.3	15.5	3.1	1848	Hempstead Harbor, N. Y	Seaford, Del.
110452	J. V. P. W.	Sch.	Richard S. Leaming	487	427	140.0	35.0	9.9	1880	Dennisville, N. J	Philadelphia, Pa.
110751	.....	Sch.	Richard W. Sommers	13	6	45.6	13.7	3.2	1887	Muddy Creek, Va	Cape Charles, Va.
110761	K. F. R. V.	Sch.	Richard F. C. Hartley	469	445	145.8	34.2	12 0	1888	Bath, Me	Boston, Mass.
111094	K. M. L. S.	Sch.	Richardson	693	613	173.2	35.0	14.2	1895	Noank, Conn	Philadelphia, Pa.
21559	.....	Slp.	Richmond	46	16	43.4	18.2	4.0	1855	Stonington, Conn	Port Jefferson, N. Y.
21670	.....	Sch.	Rienzi	43	41	55.8	16.3	6.6	1838	Cohasset, Mass	Brooklin, Me.
110979	.....	Sch.	Rienzi	51	48	71.2	20.2	7.6	1892	Gloucester, Mass	Gloucester, Mass.
110812	K. G. D. L.	Sch.	Rigel	112	87	89.8	28.9	9.7	1889	Essex, Mass	Do.

[1] Formerly U. S. R. C. sloop Report.

[2] Formerly sloop Quimper.

MERCHANT **SAILING** VESSELS OF THE UNITED STATES—Continued.

Official No.	Signal letters.	Rig.	Name of vessel.	Gross tonnage.	Net tonnage.	Length.	Breadth.	Depth.	When built.	Where built.	Home port (where permanent document issues).
						Feet.	*Feet.*	*Feet.*			
21973	.....	Sch.	Right Away	140	133	97.5	25.3	7.3	1870	Hadlyme, Conn	Barnstable, Mass.
110548	.....	Sch.	Right Bower	11	10	39.1	12.6	3.1	1852	Patchogue, N. Y	Newbern, N. C.
110257	.....	Slp.	Rilla	8	7	35.4	13.2	3.4	1875	Crisfield, Md	Baltimore, Md.
110183	J. P. S. D.	Sch.	Rillie S. Derby	419	366	132.0	34.0	9.0	1874	Camden, N. J	Philadelphia, Pa.
21488	.....	Sch.	Rinaldo	21	20	58.5	17.2	3.6	1858	Escambia, Fla	Pensacola, Fla.
110807	.....	Slp.	Ring Dove	6	6	31.9	13.2	3.5	1888	Biloxi, Miss	Shieldsboro, Miss.
21811	J. F. Q. T.	*Sch.	Ringleader	1,183	1,145	185.0	37.6	22.9	1868	Boston, Mass	Boston, Mass.
21927	.....	Sch.	Ringleader	92	87	82.5	24.2	7.3	1868	Hampden, Me	Thomaston, Me.
110618	.....	Slp.	Rio	48	46	48.5	20.5	8.1	†1883	New York, N. Y	New York, N. Y.
111020	.....	Sch.	Rio	7	7	32.0	14.0	4.2	1887	Robbinston, Me	Eastport, Me.
21587	.....	Slp.	Rio Grande	12	12	40.0	15.0	4.0	1847	Rockaway, N. Y	Perth Amboy, N. J.
21730	.....	Sch.	Rio Grande	55	41	76.4	23.5	5.5	1862	Dorchester County, Md	Annapolis, Md.
10864	.....	Sch.	Rio Rey	84	79	79.0	25.2	6.0	1890	Alameda, Cal	San Francisco, Cal.
21679	.....	Sch.	Ripley	68	64	70.7	19.4	7.8	1854	Beverly, Mass	Rockport, Me.
21251	.....	Sch.	Ripple	25	24	49.2	16.4	6.9	1867	Bath, Me	Southwest Harbor, Me.
21314	.....	Slp.	Ripple	5	5	27.5	12.2	3.9	.....	Mystic, Conn	New Bedford, Mass.
110244	.....	Sch.	Ripple	6	5	29.2	11.2	4.0	1874	Eastport, Me	Boothbay, Me.
110362	.....	Sch.	Ripple	10	9	35.5	11.5	4.6	1878	Kennebunk, Me	Wiscasset, Me.
110416	.....	Slp.	Ripple	5	5	32.8	10.8	3.3	1880	Norfolk, Va	Norfolk, Va.
110423	.....	Slp.	Ripple	31	29	55.8	16.9	4.2	1880	Deering, Me	Portland, Me.
110648	.....	Slp.	Ripple	7	7	29.5	12.4	3.4	1875	Port Washington, N. Y	New York, N. Y.
110726	.....	Sch.	Ripple	5	5	34.7	11.2	2.2	1884	Petersburg, N. J	Somers Point, N. J.
110756	.....	Slp.	Ripple	8	7	37.0	11.3	2.6	1887	Ellsworth, Me	Mount Desert Ferry, Me.
111058	.....	Slp.	Ripple	6	5	31.1	10.0	4.8	1894	Brooksville, Me	Southwest Harbor, Me.
110690	.....	Sch.	Rip Van Winkle	5	5	28.0	8.7	3.4	1885	Key West, Fla	Key West, Fla.
21709	.....	Sch.	Rising Billow	20	19	47.4	15.1	6.0	1867	Harpswell, Me	Portland, Me.
21071	.....	Sch.	Rising Sun	80	76	75.4	18.9	8.0	1852	Marblehead, Mass	Provincetown, Mass.
111028	.....	Lgr.	Rising Sun	5	5	33.0	11.6	2.6	1893	Morgan City, La	Brashear, La.
111120	.....	Sch.	Rita Cué	101	79	86.6	24.3	7.5	1896	Kiln, Miss	Shieldsboro, Miss.
21693	.....	Sch.	Rival	221	210	127.4	25.3	10.5	1857	Alexandria Bay, N. Y	Cleveland, Ohio.
21908	.....	Sch.	Rival	34	33	53.5	21.7	4.5	1869	San Francisco, Cal	San Francisco, Cal.
110067	J. M. G. P.	Sch.	Rival	120	123	82.2	25.6	7.7	1872	Phippsburg, Me	Bath, Me.
110591	.....	Slp.	Rival	26	25	51.9	17.4	3.5	1883	Yarmouth, Me	Portland, Me.
110917	.....	Slp. y.	Rival	12	11	38.0	14.3	6.5	1883	Bayridge, N. Y	New Haven, Conn.
110978	.....	Cat.	Rival	5	5	29.5	12.8	3.2	1892	Patchogue, N. Y	Patchogue, N. Y.
111145	.....	Slp.	Rival	10	10	41.0	13.2	3.3	1897	Clayton, N. Y	Cape Vincent, N. Y.
110311	.....	Sch.	River Ganges	8	7	34.0	11.3	4.2	1877	Kennebunk, Me	Waldoboro, Me.
21004	.....	Sch.	River Queen	8	8	35.4	12.3	4.0	1866	Accotink, Va	Cape Charles, Va.
21107	.....	Slp.	River Queen	30	29	56.5	20.8	4.6	1857	Quincy, Mass	Boston, Mass.
110359	.....	Sch.	River Queen	7	7	42.5	12.9	3.5	1878	Crisfield, Md	Baltimore, Md.
111100	.....	Sch.	River Queen	9	7	38.0	12.2	3.0	1895	Collington, N. C	Newbern, N. C.
21963	.....	Slp.	Rivers de	76	72	75.6	24.1	6.3	1870	Yarmouth, Me	Gloucester Mass.
111162	.....	Slp.	River View	6	6	41.0	13.1	2.8	1897	Bishops Head, Md	Crisfield, Md.
110590	.....	Slp. y.	Roamer	22	21	49.7	16.5	6.1	1883	Brooklyn, N. Y	New York, N. Y.
110991	K. L. J. T.	Shp.	Roanoke	3,539	3,347	311.2	49.2	20.2	1892	Bath, Me	Bath, Me.
111186	.....	*Slp.	Roanoke	12	12	40.6	16.0	2.3	1898	Newport News, Va	Newport News, Va.
21943	.....	Sch.	Robbie Hunter	57	54	65.6	23.7	5.2	1870	San Francisco, Cal	San Francisco, Cal.
21947	.....	Sch.	Robbie Knapp	15	14	50.0	13.4	4.5	1869	Baileys Harbor, Wis	Grand Haven, Mich.
110730	.....	Slp.	Robbie F. Sylvester	12	11	33.0	14.0	5.1	1887	Stonington, Conn	Stonington, Conn.
110349	.....	Slp.	Robert	6	6	27.5	11.8	3.2	1878	Good Ground, N. Y	Tappahannock, Va.
110989	.....	Slp.	Robert D	5	5	28.6	12.5	3.4	1892	Apalachicola, Fla	Apalachicola, Fla.
21891	.....	Sch.	Robert Blair	76	73	75.0	25.0	6.1	1868	Haverstraw, N. Y	New York, N. Y.
110838	.....	Sch.	Robert Bozman	12	7	53.6	14.9	3.6	1889	St. Peters, Md	Crisfield, Md.
21942	.....	Sch.	Robert Byron	96	91	88.0	23.0	8.0	1870	Frankfort, Me	Rockport, Me.
110165	.....	Sch.	Robert Center	59	56	68.7	21.5	5.5	1873	Setauket, N. Y	Port Jefferson, N. Y.
21793	J. F. L. B.	Bg.	Robert Dillon	453	396	127.4	30.4	17.4	1868	Tottenville, N. Y	Brunswick, Ga.
21765	.....	Sch.	Robert Emmet	49	46	66.0	23.0	4.7	1867	Tompkins Cove, N. Y	New York, N. Y.
21434	.....	Slp.	Robert Freeman	8	8	35.9	13.5	3.3	.....	.....	Do.
111075	.....	Slp.	Robert Fulton	5	5	27.4	12.7	3.1	1892	East Bay, Fla	Pensacola, Fla.
110138	.....	Slp.	Robert Guy	10	6	37.4	15.3	3.7	1873	Taylor Island, Md	Bridgeton, N. J.
21936	.....	Sch.	Robert Howlett	165	157	114.0	25.0	6.0	1870	Grand Haven, Mich	Grand Haven, Mich.
110975	.....	Sch.	Robert Henry	40	38	62.0	22.0	3.8	1892	San Francisco, Cal	San Francisco, Cal.
21840	.....	Sch.	Robert James	9	8	45.3	15.5	2.8	.....	.....	Baltimore, Md.
111001	.....	Slp.	Robert James	9	9	39.0	14.7	3.0	1892	Pocomoke City, Md	Norfolk, Va.
110111	.....	Slp.	Robert Johnson	34	33	49.0	20.7	6.8	1873	Brooklyn, N. Y	New York, N. Y.
21399	.....	Sch.	Robert Knapp	58	55	73.1	25.1	6.1	1850	Nyack, N. Y	Philadelphia, Pa.
21977	.....	Sch.	Robert Knight	31	29	69.8	21.6	4.3	1870	Onancock, Va	Crisfield, Md.
110304	.....	Slp.	Robert Lambdin	9	9	36.7	12.4	3.9	1876	St Michaels, Md	Baltimore, Md.
110837	K. G. N. W.	Sch.	Robert Lewers	732	669	185.1	39.2	14.3	1889	Port Blakeley, Wash	San Francisco Cal.
26649	H. S. T. N.	Sch.	Robert McClintock	154	125	96 0	26.7	7.4	1858	Norwalk, Conn	Baltimore, Md.
110833	K. G. M. W.	Sch.	Robert McFarland	641	544	174.5	37.5	13.3	1889	Thomaston, Me	Thomaston, Me.
110176	.....	Slp.	Robert Mills	17	16	50.7	17.6	4.2	1872	Patchogue, N. Y	Cape Charles, Va.
21984	.....	Sch.	Robert Pettis	65	62	79.0	22.0	7.5	1870	Essex, Conn	Rockland, Me.
110121	J. L. B. T.	Sch.	Robert Ruff	218	207	120.6	29.0	8.2	1871	Bath, Me	Shieldsboro, Miss.
110794	K. G. B. D.	Sch.	Robert Searles	600	504	182.8	38.0	13.6	1888	Port Blakeley, Wash	San Francisco, Cal.
110760	K. D. W. M.	Bkn.	Robert Sudden	616	517	167.0	37.7	14.2	1887	....do	Do.
111141	.....	Sch.	Robert Thomas	16	14	37.6	14.8	4.0	1897	West Bay City, Mich	Port Huron, Mich.

[1] Formerly schooner Wm. F. Burden. † Rebuilt, 1883.

MERCHANT **SAILING** VESSELS OF THE UNITED STATES—Continued.

Official No.	Signal letters.	Rig.	Name of vessel.	Gross tonnage.	Net tonnage.	Length.	Breadth.	Depth.	When built.	Where built.	Home port (where permanent document issues).
						Feet.	*Feet.*	*Feet.*			
21832	.....	Sch.	Robert Walter	34	23	61.0	21.7	5.4	1865	Somerset County, Md	Philadelphia, Pa.
21046	.....	Sch.	Robert Woodruff	44	41	58.0	21.7	5.6	1838	Brooklyn, N. Y	Bucksport, Me.
7631	H. F. V. D.	Sch.	[1] Robert A. Kinnier	95	90	80.0	26.0	7.0	1847	Piermont, N. Y	Bangor, Me.
110717	K. D. N. R.	Sch.	Robert A. Snow	174	124	97.8	26.4	7.8	1886	Rockland, Me	Rockland, Me.
110887	K. H. W. Q.	Sch.	Robert A. Snyder	375	302	138.4	33.1	10.0	1891	Milford, Del	Philadelphia, Pa.
110476	.....	Slp.	Robert B. Nooney	19	18	41.7	16.3	4.5	1881	Kennebunk, Me	New York, N. Y.
110241	.....	Sch.	Robert C. Christopher	6	6	44.0	11.0	2.6	1875	Crisfield, Md	Crisfield, Md.
110949	K. J. W. D.	Sch.	Robert C. McQuillen	464	440	148.0	36.4	11.7	1891	New London, Conn	Bridgeport, Conn.
21970	.....	Sch.	Robert E. Lee	35	33	51.0	17.0	5.6	1870	Charleston, S. C	Charleston, S. C.
110376	.....	Slp.	Robert E. Lee	7	7	37.1	11.3	3.4	1878	Yorktown, Va	Norfolk, Va.
110567	.....	Slp.	Robert E. Lee	5	5	29.0	12.0	2.0	1883	Norfolk, Va	Do.
110903	.....	Sch.	Robert E. Lee	8	7	38.0	10.9	2.9	1890	Wilmington, N. C	Wilmington, N. C.
111047	.....	Slp.	Robert E. Lee	8	8	42.0	12.9	3.4	1893	Currioman Bay, Va	Alexandria, Va.
110293	.....	Sch.	Robert F. Brattan	8	6	50.2	12.8	3.5	1876	Crisfield, Md	Crisfield, Md.
110474	.....	Sch.	Robert F. Brattan	53	51	67.2	23.6	5.4	1881	Dorchester County, Md	Beaufort, N. C.
21481	.....	Slp.	Robert H. Coles	10	9	35.0	15.0	3.9	1855	Nyack, N. Y	New York, N. Y.
110035	.....	Sch.	Robert H. Cowan	25	24	46.7	15.0	6.0	1872	Southport, N. C	Charleston, S. C.
110128	.....	Sch.	Robert H. Croswell	9	8	42.3	12.8	3.6	1867	Crisfield, Md	Newport News, Va.
110006	.....	Sch.	Robert H. Dryden	6	6	37.4	11.2	2.9	1872	Somerset County, Md	Do.
21812	.....	Sch.	Robert H. Felter	42	40	64.0	21.0	6.0	1877	City Island, N. Y	Patchogue, N. Y.
21025	.....	Sch.	Robert H. Griffith	26	24	58.0	16.0	6.0	1864	Baltimore, Md	Annapolis, Md.
110814	.....	Sch.	Robert H. Smith	8	8	35.0	11.2	3.5	1887	Essex County, Va	Tappahannock, Va.
110366	.....	Sch.	Robert J. McAllister	10	10	45.7	13.1	3.7	1878	Baltimore, Md	Baltimore, Md.
110592	.....	Sch.	Robert J. McAllister	46	44	72.0	22.0	5.6	1883	Pocomoke City, Md	Do.
21976	.....	Sch.	Robert J. Poulson	29	19	59.2	20.4	4.6	1870	Accomac County, Va	Onancock, Va.
110839	.....	Sch.	Robert J. Waller	9	9	49.0	13.8	3.4	1889	Monie, Md	Alexandria, Va.
21657	.....	Sch.	Robert K. Ward	33	20	53.7	19.0	5.3	1866	Bridgeton, N. J	Bridgeton, N. J.
110436	.....	Sch.	Robert L. Fryer	527	501	175.0	33.3	11.3	1880	Detroit, Mich	Port Huron, Mich.
110602	.....	Sch.	Robert L. Rogers	45	30	66.0	22.6	6.5	1883	Somerset County, Md	Crisfield, Md.
21605	H. W. Q. L.	Sch.	Robert P. King	119	113	90.6	23.6	7.8	1847	Philadelphia, Pa	Plymouth, Mass.
110295	.....	Sch.	Robert R. Bradley	7	7	39.4	12.8	2.8	1876	Accomac County, Va	Crisfield, Md.
110443	.....	Sch.	Robert R. Morris	26	24	55.0	17.8	4.5	1880	Milton, Del	Wilmington, Del.
21922	.....	Slp.	Robert T. Banks	12	7	39.0	14.9	3.9	1869	Baltimore, Md	Crisfield, Md.
21495	.....	Sch.	Robert T. Graham	70	67	71.0	25.0	5.0	1835	Newark, N. J	New York, N. Y.
110500	.....	Sch.	Robert T. Lore	33	20	60.4	19.9	5.7	1881	Bridgeton, N. J	Bridgeton, N. J.
110439	J. T. V. K.	Sch.	Robert W. Dasey	356	339	137.2	34.0	10.0	1880	Milton, Del	Philadelphia, Pa.
111096	K. M. L. W.	Sch.	Robert W. Logan	51	49	62.5	18.5	7.5	1895	San Francisco, Cal	Boston, Mass.
110458	J. V. F. D.	Sch.	Robert Graham Dun	595	533	146.1	35.5	15.5	1881	Bath, Me	New York, N. Y.
110885	K. H. V. S.	Sch.	Robert Inglee Carter	809	809	180.4	34.5	18.4	1890	Boston, Mass	Perth Amboy, N. J.
111036	.....	Sch.	Robert and Carr	54	51	72.9	20.0	8.2	1893	East Boothbay, Me	Portland, Me.
110386	.....	Sch.	Robert and Eddie	7	7	34.0	12.4	3.2	1879	Milton, Fla	Pensacola, Fla.
110601	.....	Sch.	Robert and Jennie	50	47	62.5	23.3	5.1	1883	San Francisco, Cal	San Francisco, Cal.
110124	.....	Sch.	Robert and Mary	26	24	55.9	18.6	4.6	1871	Baltimore, Md	Baltimore, Md.
110905	.....	Slp.	Robin Adair	6	5	24.4	9.3	5.0	1890	Deer Isle, Me	Deer Isle, Me.
21867	.....	Sch.	Robin Hood	99	94	100.0	17.4	7.3	1868	Hamburg, Pa	Crisfield, Md.
110314	.....	Slp.	Robin Hood	32	30	56.0	18.2	3.7	1877	Georgetown, Me	Newport, R. I.
110636	.....	Sch.	Robin Hood	92	65	82.1	23.2	8.3	1884	Essex, Mass	Gloucester, Mass.
110810	.....	Slp.	Robinson Crusoe	9	8	36.0	12.6	3.4	1888	Leemont, Va	Norfolk, Va.
110832	.....	Slp.	Robinson Crusoe	10	9	47.0	15.0	6.0	1888	Waveland, Fla	Jacksonville, Fla.
21795	.....	Sch.	Rob Roy	97	92	98.2	22.6	6.6	1868	Perry, Ohio	Milwaukee, Wis.
110891	K. J. B. Q.	Sch.	Rob Roy	785	684	171.0	38.0	17.3	1891	Camden, N. J	Philadelphia, Pa.
111076	.....	Sch.	Rob Roy	10	10	29.0	11.5	2.8	1894	Ballard, Wash	Seattle, Wash.
111188	.....	Slp.	Rochester	38	38	60.0	15.0	10.0	1893	Eau Gallie, Fla	St. Augustine, Fla.
21202	.....	Sch.	Rock	43	40	66.5	19.0	5.0	1849	Dorchester County, Md	Crisfield, Md.
110657	.....	Sch.	Rock Island	28	27	54.6	20.0	3.5	1884	San Francisco, Cal	San Francisco, Cal.
21623	.....	Sch.	Rock of Cashel	22	21	49.9	19.0	4.0	1862	....do	Do.
21831	.....	Sch.	Rockaway	46	33	62.5	19.8	5.8	1874	Rockaway, N. Y	Annapolis, Md.
110922	.....	Slp.	Rockaway	6	5	28.6	14.0	3.6	1891	Seattle, Wash	Mary Island, Alaska.
21993	.....	Slp.	Rocket	8	8	34.3	14.0	4.0	1871	Greenport, N. Y	New Bedford, Mass.
21671	.....	Slp.	Rocky Mountain	45	43	55.1	23.2	5.6	1866	Cape Elizabeth, Me	Calais, Me.
110194	J. Q. H. W.	Sch.	Rodney Parker	440	380	130.0	33.0	10.0	1874	Mystic, Conn	Marblehead, Mass.
110050	J. L. Q. C.	Sch.	Roger Drury	360	307	129.2	32.0	11.4	1872	East Boston, Mass	Boston, Mass.
110644	.....	Sch.	Roger Quarles	25	24	74.0	15.6	4.5	1884	Norfolk, Va	Norfolk, Va.
110126	.....	Slp.	Roger Williams	9	8	38.7	14.0	3.7	1866	Tiverton, R. I	Edgartown, Mass.
110414	.....	Slp.	Rollin S	12	8	37.5	14.8	4.3	1880	Port Norris, N. J	Bridgeton, N. J.
110361	.....	Sch.	Rollin Sanford	97	92	101.0	25.6	7.3	1878	Milton, Del	Apalachicola, Fla.
110628	.....	Slp.	Roman	6	6	32.0	12.2	3.8	1884	Freemans Ranch, Cal	San Francisco, Cal.
21401	.....	Sch.	Romana	26	25	51.1	19.5	5.1	1853	Cow Bay, N. Y	Patchogue, N. Y.
110038	.....	Sch.	Romance	32	30	56.9	17.4	6.0	1872	Bath, Me	New York, N. Y.
21324	.....	Sch.	Romeo	39	37	46.6	16.3	6.8	1846	Essex, Mass	Bucksport, Me.
21841	.....	Sch.	Romeo	15	11	49.6	17.0	4.7	†1882	Pocomoke City, Md	Onancock, Va.
21011	.....	Sch.	Romer	32	30	56.4	19.2	5.8	1864	Somerset County, Md	Baltimore, Md.
110237	.....	Slp.	Romp	15	14	37.8	14.4	4.8	1875	Bath, Me	Bristol, R. I.
110300	.....	Slp.	Romp	7	6	22.7	12.3	3.9	1876	Mount Pleasant, S. C	Charleston, S. C.
111091	.....	Cat.	Romp	5	5	24.6	10.9	3.6	1887	Monument Beach, Mass	Chatham, Mass.
111159	.....	Sch.	Romuldus	9	9	33.3	10.9	5.8	1897	North Muskegon, Mich	Grand Haven, Mich.

[1] Formerly schooner Entire.

† Rebuilt, 1882.

MERCHANT **SAILING** VESSELS OF THE UNITED STATES—Continued.

Official No.	Signal letters.	Rig.	Name of vessel.	Gross tonnage.	Net tonnage.	Length.	Breadth.	Depth.	When built.	Where built.	Home port (where permanent document issues).
						Feet.	*Feet.*	*Feet.*			
110911	.....	Slp. y.	Rondina	7	7	32.0	8.3	6.6	1883	Boston, Mass	Boston, Mass.
110816	K.G.H.F.	Sch.	[1]Rondout	815	793	170.5	35.5	20.6	1875	Halifax, Nova Scotia	New York, N. Y.
111106	K.M.Q.P.	*Sch.	Rondout	831	764	181.6	35.3	16.1	1896	Bath, Me	Do.
110528	.....	Sch.	Rosa A	36	22	59.6	20.6	4.8	1882	Biloxi, Miss	New Orleans, La.
110683	.....	Slp.	Rosa B	9	6	39.0	14.5	3.7	1885	Dividing Creek, N. J	Bridgeton, N. J.
110669	.....	Sch.	Rosa E	40	38	61.4	19.0	5.1	1885	Steuben, Me	Bath, Me.
111048	.....	Sch.	Rosa T	21	20	54.2	17.6	3.2	1893	Old River, Tex	Galveston, Tex.
110383	.....	Sch.	Rosa Albury	16	15	37.5	14.6	4.6	1878	Biloxi, Miss	Key West, Fla.
21907	J.H.B.R.	Bg.	Rosa Baker	108	103	82.0	23.6	8.9	1867	Scituate, Mass	Boston, Mass.
21302	.....	Sch.	Rosa Belle	131	125	100.0	26.2	7.8	1863	Milwaukee, Wis	Milwaukee, Wis.
110260	.....	Sch.	Rosa Lee	32	30	53.6	19.0	5.2	1875	Mathews County, Va	Norfolk, Va.
110872	.....	Lgr.	Rosa Lena	8	7	35.5	11.2	2.9	1890	Terrebonne Parish, La	Brashear, La.
110521	J.V.W.L.	Sch.	Rosa Mueller	282	241	120.0	30.9	10.3	1882	East Deering, Me	Portland, Me.
110994	.....	Sch.	Rosa Pearl	10	9	52.5	13.5	3.7	1892	Oriole, Md	Crisfield, Md.
111049	.....	Sch.	Rosa Pierce	5	5	40.0	10.5	2.2	1893	North River, N. C	Beaufort, N. C.
110517	.....	Sch.	Rosa Sonsmith	766	738	181.0	33.4	11.5	1882	East Saginaw, Mich	Port Huron, Mich.
110221	.....	Sch.	Rosa Scarborough	6	5	34.2	11.6	3.7	1874	Smithville, N. C	Tampa, Fla.
21338	.....	Sch.	Rosa Viller	20	13	48.3	16.7	4.1	1867	Mandeville, La	Shieldsboro, Miss.
111006	.....	Sch.	Rosa B. Cora	17	16	41.0	13.0	4.0	1892	Elizabeth City, N. C	Newbern, N. C.
110653	.....	Sch.	Rosa M. Duncan	10	9	53.5	14.6	3.1	1884	Holland Point, Md	Crisfield, Md.
111060	.....	Slp.	Rosa and May	6	6	30.0	10.5	4.6	1894	Brooksville, Me	Castine, Me.
21815	.....	Slp.	Rosabell	19	18	48.9	16.4	4.9	1865	Patchogue, N. Y	Patchogue, N. Y.
110277	.....	Lgr.	Rosalia	7	6	35.7	12.7	4.7	1876	Bay St. Louis, Miss	Shieldsboro, Miss.
21264	.....	Sch.	Rosalie	15	14	39.5	14.6	4.4	.....	.....	Key West, Fla.
21830	.....	Sch.	Rosalie	15	14	42.8	12.6	3.9	1864	New Orleans, La	Lake Charles, La.
110405	.....	Sch.	Rosalie	28	26	51.5	19.0	3.8	1879	Lake Charles, La	Galveston, Tex.
110715	.....	Slp.	Rosalie	6	5	28.7	12.3	3.0	1879	Bayshore, N. Y	Patchogue, N. Y.
110854	.....	Slp.	Rosalie	12	12	37.6	13.6	4.0	1890	Charleston, S. C	Charleston, S. C.
110904	.....	Cat.	Rosalie	5	5	25.7	11.3	3.0	1884	Kaighns Point, N. J	Philadelphia, Pa.
111179	K.N.J.Q.	Slp. y.	Rosalie	15	14	42.9	12.0	5.3	1898	New York, N. Y	Hartford, Conn.
111019	.....	Sch.	Rosalie M	8	7	33.0	12.6	3.6	1893	Biloxi, Miss	Shieldsboro, Miss.
110912	.....	Slp. y.	Rosalind	8	8	34.0	10.4	6.5	1888	Boston, Mass	Boston, Mass.
76421	.....	Sch. y.	[2]Rosamond	24	23	42.0	14.8	4.0	1883	Point Pleasant, N. J	Philadelphia, Pa.
110347	J.S.W.H.	Sch.	Rosario	148	141	99.0	26.9	9.5	1878	San Francisco, Cal	San Francisco, Cal.
21182	.....	Sch.	Roscius	227	216	128.9	25.2	9.8	1848	Cleveland, Ohio	Cleveland, Ohio.
110976	.....	Slp.	Roscoe G	8	7	35.6	12.0	2.8	1888	Gouldsboro, Me	Mount Desert Ferry, Me.
111042	.....	Sch.	Roscoe S. Miller	20	10	53.0	17.6	4.5	1893	Buenavista, N. J	Bridgeton, N. J.
110015	.....	Sch.	Rose	5	5	28.4	10.3	3.8	1871	Saco, Me	Portland, Me.
110080	.....	Sch.	Rose	17	16	45.6	15.6	4.1	1872	Smithville, N. C	Charleston, S. C.
110429	.....	Sch.	Rose	23	22	58.6	13.6	5.0	1880	Sheboygan, Wis	Grand Haven, Mich.
110915	.....	Sch.	Rose	6	6	35.4	10.9	3.9	1891	Astoria, Oreg	Astoria, Oreg.
111088	.....	Slp.	Rose	7	7	31.8	12.0	2.4	1894	Yarmouth, Me	Portland, Me.
111115	.....	Slp.	Rose	7	6	23.5	11.2	4.0	1889	Osterville, Mass	Dennis, Mass.
110394	.....	Sch.	Rose Brothers	18	17	45.5	15.5	5.2	1879	Bristol, Me	Newport, R. I.
110876	K.H.P.F.	Sch.	Rose Cabral	94	89	86.6	23.9	9.1	1890	Essex, Mass	Provincetown, Mass.
21928	.....	Sch.	Rose Culkin	60	57	69.5	24.7	5.1	1868	Westfield, N. Y	New York, N. Y.
111007	.....	*Sch.	Rose Etta	11	10	40.5	10.8	3.5	1892	Arthur Bay, Mich	Marquette, Mich.
110714	.....	Lgr.	Rose Eulalie	5	5	36.0	11.3	3.3	1886	Little Caillou, La	Brashear, La.
110485	J.V.K.D.	Bk.	Rose Innes	835	769	163.2	35.9	19.5	1881	Bath, Me	New York, N. Y.
110804	.....	Sch.	Rosebelle	8	8	44.6	11.9	3.0	1888	Smyrna, N. C	Beaufort, N. C.
21208	.....	Slp.	Rosebud	32	31	52.1	19.4	5.2	1856	Guilford, Conn	Greenport, N. Y.
110175	.....	Sch.	Rosebud	8	8	32.0	13.6	4.2	1874	Key West, Fla	Key West, Fla.
110411	.....	Sch.	Rosebud	7	7	44.0	10.6	2.7	1875	Dorchester County, Md	Annapolis, Md.
110752	.....	*Sch.	Rosebud	30	28	60.0	18.2	3.6	1887	Oshkosh, Wis	Milwaukee, Wis.
110773	.....	Cat.	Rosebud	6	5	26.8	11.0	4.4	1885	Osterville, Mass	Nantucket, Mass.
21753	.....	Sch.	Rosella	39	37	60.0	22.3	4.3	1868	San Francisco, Cal	San Francisco, Cal.
111011	.....	Slp.	Rosella	8	8	34.0	14.0	3.4	1892	Patchogue, N. Y	Patchogue, N. Y.
111086	K.M.H.S.	*Sch.	Rosemont	708	651	174.3	35.4	14.2	1895	Bath, Me	Fall River, Mass.
21402	.....	Slp.	Rosette	36	34	52.0	22.0	6.0	1864	New York, N. Y	New York, N. Y.
21713	.....	Slp.	Rosewood	18	17	42.0	17.4	3.8	1867	Kingston, Mass	Plymouth, Mass.
110781	.....	Slp.	Rosie	7	6	30.7	14.6	3.3	1888	Patchogue, N. Y	Patchogue, N. Y.
110940	.....	Slp. y.	Rosie	6	6	26.4	10.3	4.0	1887	Cambridge, Mass	Boston, Mass.
110981	.....	Sch.	Rosie H	73	69	72.0	25.5	6.0	1892	Alameda, Cal	San Francisco, Cal.
110490	.....	Slp.	Rosie Beatrice	25	24	54.8	18.5	4.7	1881	Madison, Md	Baltimore, Md.
110650	.....	Slp.	Rosie Pearson	7	7	36.7	14.0	3.6	1884	Pocomoke City, Md	Do.
110929	.....	Slp.	Rosie A. Marshall	10	9	33.8	13.7	4.8	1891	Provincetown, Mass	New Bedford, Mass.
110078	.....	Sch.	Rosina	10	10	34.9	12.6	4.0	1872	Apalachicola, Fla	Cedar Keys, Fla.
110356	.....	Sch.	Rosina	37	35	56.9	18.0	4.2	1878	Lake Charles, La	Galveston, Tex.
111173	.....	Sch.	Rosina	16	15	46.5	14.5	5.6	1898	Chocoluskee, Fla	Key West, Fla.
111074	K.M.D.J.	Slp.	Ross L. Coe	173	165	103.8	26.9	9.4	1895	Kennebunk Port, Me	Boston, Mass.
110858	.....	*Slp.	Rosy Dawn	24	22	45.0	15.9	4.0	1890	Bowdoinham, Me	Bath, Me
110254	.....	Slp.	Rough Ashler	12	11	45.3	13.3	2.0	1875	Havre de Grace, Md	Baltimore, Md.
21622	.....	Sch.	Rough and Ready	56	53	69.0	24.4	5.1	1864	San Francisco, Cal	San Francisco, Cal.
110686	.....	Sch.	Rough and Ready	12	12	41.0	14.7	4.3	1885	St. James, Mich	Grand Haven, Mich.
110638	.....	Sch.	Roulette	83	79	82.0	23.2	10.0	1884	Boston, Mass	New York, N. Y.
110087	.....	Sch.	Rouse Simmons	205	195	123.5	27.6	8.4	1868	Milwaukee, Wis	Chicago, Ill.

[1] Formerly British bark Ella Vose.

[2] Formerly schooner-yacht John L. Dorsett.

MERCHANT SAILING VESSELS OF THE UNITED STATES—Continued.

Official No.	Signal letters.	Rig.	Name of vessel.	Gross tonnage.	Net tonnage.	Length.	Breadth.	Depth.	When built.	Where built.	Home port (where permanent document issues).
						Feet.	*Feet.*	*Feet.*			
110092	.....	Slp.	Rover	8	8	34.4	12.6	3.4	1860	Southside, N. Y	Coldspring, N. Y.
110477	.....	*Sch.	Rover	42	40	76.0	17.6	3.3	1873	Fort Howard, Wis	Milwaukee, Wis.
110000	K. B. P. F.	Sch.	Rover	126	119	92.5	26.3	8.0	1883	Cambridge, Md	Baltimore, Md.
110819	.....	Slp.	Rover	5	5	25.8	11.0	2.8	1884	Port Republic, N. J	Somers Point, N. J.
110899	K. J. F. P.	Slp. y.	Rover	20	19	42.2	15.6	6.3	1880	Brooklyn, N. Y	New York, N. Y.
111131	.....	Sch.	Rover	20	19	48.0	14.6	4.6	1896	Sitka, Alaska	Sitka, Alaska.
111150	.....	*Slp.	Rover	7	7	36.2	11.4	3.3	1897	Alexandria Bay N. Y	Cape Vincent, N. Y.
111174	K. N. H. D.	Sch. y.	Rover	17	7	39.5	13.4	4.4	1898	New Orleans, La	Cincinnati, Ohio.
21106	.....	Sch.	Rover's Bride	20	19	47.0	16.2	6.0	1860	Boston, Mass	Southwest Harbor, Me.
110285	.....	Sch.	Rover's Brother	18	17	42.5	15.6	4.5	1876	Port Orange, Fla	Tampa, Fla.
110709	.....	Sch. y.	[1]Rowena	12	11	50.2	13.0	5.4	1865	Flushing, N. Y	New York, N. Y.
110990	.....	Sch.	Rowena	16	15	40.6	13.3	5.2	1892	Florence, Fla	Key West, Fla.
110343	.....	Sch.	Roxana	9	8	42.0	12.0	3.0	1878	Kinnekeet, N. C	Edenton, N. C.
21589	.....	Slp.	Roxanna	9	8	38.7	12.0	3.6	.....	.....	Perth Amboy, N. J.
21888	.....	Slp.	Roxanna	7	7	30.2	12.1	4.0	1869	Westbrook, Conn	New London, Conn.
110563	.....	Sch.	Roxanna Frances	60	45	81.2	23.2	6.4	1882	Pocomoke City, Md	Annapolis, Md.
110658	.....	Sch.	Roxanna Hand	16	11	42.0	16.3	4.0	1884	Goshen, N. J	Bridgeton, N. J.
110025	.....	Sch.	Roxie J. Conner	15	9	50.0	14.6	3.8	1869	Magnolia, Del	Crisfield, Md.
110919	K. J. N. W.	Sch.	Roy Somers	314	298	140.0	34.0	9.0	1891	Fairhaven, Cal	San Francisco, Cal.
110995	.....	Sch.	Roy F. Eaton	13	12	37.8	12.8	6.0	1892	West Tremont, Me	Southwest Harbor, Me.
21021	.....	Sch.	Royal Oak	56	53	70.2	22.2	5.9	1866	Talbot County, Md	Crisfield, Md.
111142	.....	Sch.	Royal Palm	13	12	39.4	14.1	3.9	1897	Miami, Fla	St. Augustine, Fla.
21716	.....	Sch.	Royal Tiger	11	10	37.4	13.0	5.5	1859	Bristol, Me	Waldoboro, Me.
21219	.....	Sch.	Rozella	36	34	54.3	16.4	6.8	1840	Essex, Mass	Southwest Harbor, Me.
110779	.....	Sch.	Ruby	50	48	69.0	21.2	5.5	1888	San Francisco, Cal	San Francisco, Cal.
110803	.....	Slp.	Ruby	6	5	31.9	13.2	3.2	†1888	Greenport, N. Y	Greenport, N. Y.
110805	.....	Sch.	Ruby	8	8	40.6	11.6	3.2	1888	Oriole, Md	Baltimore, Md.
111015	.....	Sch.	Ruby	12	12	48.5	14.4	4.6	1892	Mosspoint, Miss	Shieldsboro, Miss.
111160	.....	Slp.	Ruby	6	6	37.8	12.3	2.5	1897	Hudson, Md	Baltimore, Md.
110603	.....	Sch.	Ruby Dye	12	11	42.3	11.3	3.5	1884	Lake Worth, Fla	St. Augustine, Fla.
110554	J. W. N. C.	Sch.	Ruby A. Cousins	192	185	112.5	30.5	8.9	1882	Eureka, Cal	Eureka, Cal.
110956	.....	Slp.	Ruby G. Ford	9	5	45.0	15.6	2.8	1891	Fairmount, Md	Crisfield, Md.
110263	J. R. K. P.	Bk.	Rufus E. Wood	1,477	1,331	200.1	40.4	24.5	1875	Deering, Me	San Francisco, Cal.
111110	K. M. Q. S.	Sch. y.	Rusalka	28	25	56.3	15.1	7.7	1896	South Boston, Mass	Boston, Mass.
21231	.....	Sch.	Rushlight	66	63	73.6	21.2	7.7	1863	Essex, Mass	Southwest Harbor, Me.
110996	.....	Sch.	Russel L	9	8	55.0	17.0	2.4	1892	Dorchester County, Md	Baltimore, Md.
110999	.....	Sch.	Russell C	10	9	52.0	15.0	3.1	1892	Oxford, Md	Do.
21476	.....	*Sch.	Russian	305	290	137.0	26.2	11.5	1862	Oswego, N. Y	Port Huron, Mich.
21432	.....	Slp.	Ruth	6	5	29.8	12.2	3.0	.....	.....	Newport News, Va.
110145	.....	Sch.	Ruth	27	25	60.0	15.5	3.7	1873	North East, Md	Baltimore, Md.
110478	K. C. F. V.	Sch. y.	Ruth	89	85	89.4	23.6	8.7	1881	Noank, Conn	New York, N. Y.
110666	.....	Slp.	Ruth	7	7	25.9	13.3	4.5	1885	.....do	Stonington, Conn.
111018	.....	Sch.	Ruth	7	7	29.6	12.4	3.4	1893	Key West, Fla	Key West, Fla.
111061	.....	Sch.	Ruth	7	7	43.6	12.0	2.7	1894	Smyrna, N. C	Beaufort, N. C.
111128	.....	Slp.	Ruth	8	8	39.0	13.7	3.2	1896	Fairbank, Md	Baltimore, Md.
111156	.....	Sch.	Ruth	10	7	47.0	13.6	3.1	1897	Smyrna, N. C	Newbern, N. C.
111165	.....	Slp.	Ruth	6	6	39.5	11.2	4.7	.....	.....	Tappahannock, Va.
111176	K. N. H. T.	Bkn.	[2]Ruth	488	447	149.2	27.5	17.0	1860	Sunderland, England	San Francisco, Cal.
111101	.....	Sch.	Ruth J	11	9	48.4	12.8	3.1	1895	Shallotte, N. C	Wilmington, N. C.
111012	.....	Sch.	Ruth Darling	14	13	42.2	15.1	3.6	1892	North River, N. C	Do.
111122	.....	Sch.	Ruth Richardson	28	20	62.5	19.0	4.9	1896	Madison, Md	Crisfield, Md.
110167	J. P. G. H.	Sch.	Ruth Robinson	496	452	139.9	33.0	12.2	1874	Portland, Conn	Boston, Mass.
21762	J. D. P. G.	Sch.	Ruth Shaw	385	341	126.2	30.0	10.0	1867	Millville, N. J	New York, N. Y.
110082	.....	Sch.	Ruth A. Price	69	66	73.3	23.8	7.9	1873	Somerset County, Md	Baltimore, Md.
110631	.....	Sch.	Ruth A. Russell	30	28	64.7	18.0	5.4	1883	Solomons Island, Md	Crisfield, Md.
111111	.....	Sch.	Ruth C. Watson	9	6	43.8	11.4	2.8	1896	Morehead City, N. C	Newbern, N. C.
111084	.....	Slp.	Ruth E. Cumnock	7	7	36.0	11.0	5.0	1895	Cape Rosier, Me	Castine, Me.
110983	.....	Sch.	Ruth M. Martin	98	93	89.2	23.7	9.8	1892	Essex, Mass	Boston, Mass.
111139	.....	Sch.	Ruth and Ella	10	8	38.5	14.3	3.5	1897	River Springs, Md	Annapolis, Md.
			S.								
115408	.....	Sch.	S. Chase	15	10	48.6	15.5	4.0	1875	Somerset County, Md	Crisfield, Md.
57467	.....	Sch.	S. Clement	447	436	163.0	30.5	12.0	1863	Newport, Mich	Marquette, Mich.
115945	.....	Sch.	S. Danielson	87	83	91.9	27.6	6.8	1883	Grubes Mill, Oreg	San Francisco, Cal.
23544	.....	Sch.	S. Francis	11	10	40.3	12.5	4.5	1868	Hatteras, N. C	Newbern, N. C.
116118	.....	Sch.	S. Greenwood	15	14	36.0	14.0	5.0	1886	Noank, Conn	Greenport, N. Y.
32435	H. Q. V. D.	Sch.	S. Hale	125	119	89.6	26.5	8.5	1864	Taunton, Mass	Fall River, Mass.
23141	.....	Sch.	S. Sawyer	69	66	72.4	22.7	6.6	1859	Bristol, Me	Damariscotta, Me.
115781	.....	Sch.	S. Thal	55	52	75.2	20.4	4.8	1867	Oshkosh, Wis	Milwaukee, Wis.
22884	.....	Slp.	S. Van Rensselaer	22	21	43.7	17.4	4.5	1834	Hempstead, N. Y	New York, N. Y.
116136	.....	Slp.	S. Wimsatt	8	7	34.4	12.7	3.5	1886	Washington, D. C	Newport News, Va.
116705	.....	Sch.	S. A. Guyther	7	5	41.5	16.6	3.8	1895	Pineypoint, Md	Alexandria, Va.
116595	.....	Sch.	S. A. Holland	10	9	50.0	14.7	3.3	1893	Marion, Md	Crisfield, Md.
115597	.....	Sch.	S. A. Irish	234	222	135.3	25.5	9.1	1874	Depere, Wis	Detroit, Mich.
22139	H. Q. N. L.	Sch.	S. A. Paine	138	131	93.4	24.0	9.5	1866	Boston, Mass	Deer Isle, Me.

[1] Formerly { *a* schooner-yacht Jessie, official number 75648. *b* U. S. schooner Alice.

[2] Formerly { *a* British bark Sharpshooter. *b* French bark Madeleine. *c* British bark Sharpshooter.

† Rebuilt 1888.

MERCHANT SAILING VESSELS OF THE UNITED STATES—Continued.

Official No.	Signal letters.	Rig.	Name of vessel.	Gross tonnage.	Net tonnage.	Length.	Breadth.	Depth.	When built.	Where built.	Home port (where permanent document issues).
						Feet.	*Feet.*	*Feet.*			
23765	.....	Sch.	S. A. Wood	314	298	150.0	28.0	9.0	1868	Manitowoc, Wis	Milwaukee, Wis.
23712	.....	Slp.	S. B. Bogert	6	6	30.0	12.0	2.8	1867	Patchogue, N. Y	Sag Harbor, N. Y.
22702	.....	Slp.	S. B. Latham	10	9	32.6	13.0	4.8	1861	Noank, Conn	Charleston, S. C.
116401	K. J. L. B.	Sch.	S. B. Marts	552	471	147.3	35.0	14.8	1891	Dennisville, N. J	Baltimore, Md.
116335	.....	Sch.	S. B. Paige	47	45	79.0	20.0	4.0	1863	Oshkosh, Wis	Milwaukee, Wis.
22848	.....	Sch.	S. B. Pomeroy	406	386	150.5	33.4	11.6	1856	Cleveland, Ohio	Detroit, Mich.
23343	J. B. M. W.	Sch.	S. B. Wheeler	280	266	118.0	30.0	9.4	1856	Wilmington, Del	Wilmington, Del.
116212	K. F. D. R.	Bk.	S. C. Allen	690	632	177.2	37.0	14.3	1888	Bath, Me	Port Townsend, Wash.
115447	.....	Sch.	S. C. Kemble	25	15	49.5	18.4	4.9	1875	Newport, N. J	Bridgeton, N. J.
115179	J. M. V. R.	Sch.	S. C. Tryon	423	373	140.0	32.0	14.7	1873	Greenport, N. Y	Boston, Mass.
116354	K. H. N. L.	Shp.	S. D. Carleton	1,882	1,788	240.0	44.4	25.4	1890	Rockport, Me	Rockport, Me.
23817	.....	Sch.	S. E. Barnes	44	41	65.0	20.8	4.8	1869	Westfield, N. Y	New York, N. Y.
115198	.....	Sch.	S. E. Coulbourn	27	18	57.2	19.4	5.9	1873	Somerset County, Md	Crisfield, Md.
22129	.....	Sch.	S. E. Davis	79	75	78.1	21.8	7.6	1867	Boston, Mass	Boston, Mass.
23920	.....	Sch.	S. E. Perry	39	37	66.5	22.3	4.6	1869	San Francisco, Cal	San Francisco, Cal.
115195	.....	Sch.	S. E. Smith	7	7	45.0	10.3	2.8	1870	Milford, Conn	Bridgeport, Conn.
116089	.....	Slp.	S. F. Burns	17	16	45.5	16.3	4.4	1886	Bayport, N. Y	Patchogue, N. Y.
23872	.....	Sch.	S. F. Kirwan	83	79	84.8	23.9	6.3	1870	Dorchester County, Md	Crisfield, Md.
116166	K. D. T. M.	Sch.	S. F. Maker	109	78	90.0	24.1	9.8	1887	Essex, Mass	Gloucester, Mass.
115967	K. B. V. S.	Sch.	S. G. Hart	531	475	159.6	34.3	12.3	1883	Waldoboro, Me	St. George, Me.
116428	K. J. R. C.	Sch.	S. G. Haskell	681	569	160.2	34.7	14.8	1891	Millbridge, Me	Deer Isle, Me.
116145	K. G. M. H.	Bkn.	S. G. Wilder	604	557	166.8	37.3	14.0	1887	Port Blakeley, Wash	San Francisco, Cal.
22396	.....	*Sch.	S. H. Lathrop	278	264	137.0	26.1	10.3	1856	Buffalo, N. Y	Port Huron, Mich.
115850	.....	Slp.	S. H. Mills	20	19	45.4	17.4	4.7	1882	James Point, Md	Baltimore, Md.
115532	.....	Sch.	S. H. Pinkham	19	18	48.0	15.0	5.5	1877	Kennebunk, Me	Damariscotta, Me.
116292	.....	Sch.	S. H. Roberts	19	13	60.0	16.3	4.3	1889	Somerset County, Md	Tappahannock, Va.
116534	.....	[1]Sch.	S. H. Sawyer	107	90	77.5	25.4	8.1	1883	Dorchester, New Brunswick	Machias, Me.
22329	.....	Sch.	S. H. Witherbee	69	69	84.3	14.7	6.5	1864	Essex, N. Y	Plattsburg, N. Y.
116083	.....	Sch.	S. H. Woodbury	6	6	38.6	10.2	2.8	1885	Cedar Keys, Fla	Cedar Keys, Fla.
23823	.....	Sch.	S. J. Delan	36	23	59.4	20.0	5.2	1869	Islip, N. Y	Chincoteague, Va.
116096	.....	Sch.	S. J. Dickson	30	28	53.2	19.6	3.8	1886	Fort Bayou, Miss	Shieldsboro, Miss.
23132	.....	Sch.	S. J. Lindsey	80	76	68.6	20.2	7.4	1860	Harrington, Me	Rockland, Me.
115560	.....	Sch.	S. J. Stevens	10	9	44.0	10.8	3.7	1877	Rockhall, Md	Baltimore, Md.
23761	.....	Sch.	S. J. Tilden	613	582	172.0	32.0	13.4	1869	Cleveland, Ohio	Buffalo, N. Y.
116031	.....	Slp.	S. K. Marshall	5	5	43.0	8.9	2.9	1884	Severn River, Va	Newport News, Va.
115502	.....	Sch.	S. K. Parks	5	5	47.0	13.0	3.0	1876	Somerset County, Md	Crisfield, Md.
115551	.....	Sch.	S. L. Bowen	24	16	51.3	19.0	4.5	1877	Wicomico County, Md	Alexandria, Va.
23743	.....	Sch.	S. L. Elmyra	18	17	45.0	15.0	3.8	1869	Hatteras, N. C	Newbern, N. C.
28122	.....	Sch.	S. L. Foster	48	45	67.4	20.2	6.9	1867	Damariscotta, Me	Southwest Harbor, Me.
115748	.....	Slp.	S. L. Harford	25	23	44.5	16.5	6.4	1880	Eggs Island, Ga	Savannah, Ga.
115953	.....	Slp.	S. L. Houseman	12	12	41.7	14.8	4.0	1883	Nansemond County, Va	Norfolk, Va.
115312	J. Q. L. T.	Sch.	S. M. Bird	517	430	132.0	32.1	15.2	1874	Belfast, Me	Rockland, Me.
115267	.....	Sch.	S. M. Dougherty	10	10	35.3	13.5	3.4	1874	Penngrove, N. J	Bridgeton, N. J.
23782	.....	Sch.	S. M. Homan	22	15	49.5	16.9	4.5	1869	South Haven, N. Y	Richmond, Va.
115722	.....	Sch.	S. M. Stephenson	511	495	166.2	33.0	12.0	1880	Manitowoc, Wis	Chicago, Ill.
116130	K. D. N. Q.	Bkn.	S. N. Castle	514	464	155.8	35.1	13.7	1886	Port Blakeley, Wash	San Francisco, Cal.
116493	.....	*Sch.	S. O. Co. No. 55	323	323	125.0	30.0	10.0	1891	West Superior, Wis	New York, N. Y.
116666	.....	*Sch.	S. O. Co. No. 75	793	780	175.0	33.1	15.5	1895	.....do	Do.
116667	.....	*Sch.	S. O. Co. No. 76	793	780	175.0	33.1	15.5	1895	.....do	Do.
116763	.....	Sch.	S. O. Co. No. 81	1,774	1,402	254.0	40.5	23.0	1897	Buffalo, N. Y	Chicago, Ill.
116599	K. L. T. B.	*Sch.	S. O. Co. of N. Y., No. 58	1,643	1,599	249.0	37.0	20.0	1893	Chester, Pa	New York, N. Y.
116722	K. M. S. N.	Sch.	S. P. Blackburn	1,756	1,537	233.7	43.9	20.1	1896	Bath, Me	Bath, Me.
115693	J. T. N. S.	Sch.	S. P. Hitchcock	605	553	162.3	35.6	13.2	1879	.... do	Do.
115956	K. B. S. G.	Shp.	S. P. Hitchcock	2,305	2,086	247.4	44.3	20.0	1883	.....do	New York, N. Y.
116597	.....	Sch.	S. P. McDaniel	5	5	46.0	11.0	2.7	1893	Oriole, Md	Annapolis, Md.
116535	K. L. M. D.	Sch.	S. P. Willard	127	87	98.6	25.2	10.4	1892	Essex, Mass	Gloucester, Mass.
115224	.....	Sch.	S. R. Lane	72	47	76.1	21.9	8.0	1873	.... do	Do.
116694	.....	Sch.	S. R. Mallory	34	33	54.4	18.0	6.0	1895	Cedar Keys, Fla	Cedar Keys, Fla.
22866	.....	Slp.	S. R. Packer	10	10	33.8	13.5	5.0	1862	Noank, Conn	Sag Harbor, N. Y.
23810	.....	Sch.	S. S. Brown	96	91	82.6	26.2	6.7	1869	Northport, N. Y	Albany, N. Y.
23798	J. H. C. N.	Sch.	S. S. Hudson	420	408	127.1	30.9	10.2	1869	Mays Landing, N. J	Somers Point, N. J.
23983	.....	Slp.	S. S. Rowe	50	48	61.1	23.4	5.0	1871	Boston, Mass	Boston, Mass.
23040	.....	Sch.	S. S. Smith	83	79	72.0	25.5	7.6	1866	Sag Harbor, N. Y	Belfast, Me.
23654	.....	Slp.	S. S. Somers	10	9	36.1	15.0	3.8	1868	Crisfield, Md	Baltimore, Md.
23722	.....	Sch.	S. S. Webb	32	30	58.0	20.0	4.0	1867	Bon Secour, Ala	New Orleans, La.
115531	.....	Slp.	S. S. Wyckoff	6	5	28.5	10.1	2.9	1860	Toms River, N. J	Tuckerton, N. J.
116287	.....	Sch.	S. T. Howard	9	9	50.6	12.4	3.8	1889	Dames Quarter, Md	Crisfield, Md.
115947	.....	Sch.	S. T. Muir	16	15	54.4	15.0	4.4	1883	Fairmount, Md	Annapolis, Md.
23581	.....	Slp.	S. V. Rogers	6	5	32.0	11.5	2.8	1867	Sayville, N. Y	Patchogue, N. Y.
115683	.....	Sch.	S. V. Turner	5	5	37.6	9.4	2.6	1879	York County, Va	Newport News, Va.
115672	.....	Sch.	S. W. Darby, jr	48	46	70.0	23.0	4.5	1879	Milford, Del	Wilmington, Del.
23790	.....	Slp.	S. W. Truslow	28	22	50.5	17.9	5.1	1869	Moriches, N. Y	Perth Amboy, N. J.
116058	.....	Sch.	S. J. D. Wilson	33	32	65.1	18.1	5.2	1885	Madison, Md	Norfolk, Va.
22284	.....	Sch.	S. V. R. Watson	515	490	177.1	31.4	12.4	1862	Cleveland, Ohio	Detroit, Mich.
23240	.....	Slp.	S. Eliza Dunn	38	36	57.3	22.0	4.5	1864	Salem, N. J	New York, N. Y.
23933	J. K. P. G.	Sch.	Saarbruck	163	136	99.5	26.5	8.7	1871	East Machias, Me	Calais, Me.
22484	.....	Sch.	Sabine	56	53	66.5	20.1	7.3	1859	Essex, Mass	Boston, Mass.

[1] Formerly British schooner Emma C.

MERCHANT SAILING VESSELS OF THE UNITED STATES—Continued.

Official No.	Signal letters.	Rig.	Name of vessel.	Gross tonnage.	Net tonnage.	Length.	Breadth.	Depth.	When built.	Where built.	Home port (where permanent document issues).
						Feet.	*Feet.*	*Feet.*			
116095	.....	Slp.	Sabino	46	44	65.5	19.0	4.9	1886	Phippsburg, Me	Bath, Me.
116779	.....	Slp. y.	Sabra	6	6	26.6	10.3	5.6	1893	Lynn, Mass	Boston, Mass.
115977	.....	Sch.	Sabra A	9	8	35.1	11.9	3.3	1884	Piney Point, N. C	Beaufort, N. C.
115548	.....	Slp.	Sabrina	14	13	43.4	16.2	3.5	1877	Riverside, N. J	Camden, N. J.
115492	J. R. W. L.	Shp.	Sachem	1,380	1,311	194.0	39.4	23.8	1876	Boston, Mass	Boston, Mass.
116201	.....	Slp.	Sachem	7	7	28.5	11.1	5.0	1888	Gloucester, Mass	Gloucester, Mass.
116252	K. G. D. T.	Sch. y.	Sachem	81	77	88.5	23.5	9.2	1886	South Boston, Mass	New York, N. Y.
116446	.....	Slp.	Sachem	9	8	33.4	12.5	3.7	1891	Greenback, Va	Chincoteague, Va.
23658	.....	Sch.	Sacramento	130	124	100.7	31.2	6.5	1868	San Francisco, Cal	San Francisco, Cal.
115487	.....	Sch.	Sadie	18	17	45.0	16.3	4.5	1876	St. Michaels, Md	Norfolk, Va.
115541	.....	Cat.	Sadie	5	5	27.5	12.2	2.8	1876	Bayshore, N. Y	Patchogue, N. Y.
116055	.....	Sch.	Sadie	6	6	35.4	11.1	2.4	1885	Atlantic City, N. J	Somers Point, N. J.
116112	.....	Slp.	Sadie	14	13	39.5	11.5	5.3	1883	Chicago, Ill	Chicago, Ill.
116374	K. H. T. S.	Sch.	Sadie	310	294	142.0	34.0	9.0	1890	Fairhaven, Cal	San Francisco, Cal.
116254	.....	Cat.	Sadie A	5	5	28.4	12.5	3.1	1880	Patchogue, N. Y	Patchogue, N. Y.
116233	.....	Slp.	Sadie B	10	9	25.8	11.3	4.7	1888	Haverhill, Mass	Newburyport, Mass.
116433	.....	Slp.	Sadie E	7	7	30.2	12.4	4.2	1883	Coscob, Conn	Stamford, Conn.
116018	.....	Slp.	Sadie M	14	14	43.5	15.5	4.2	1894	Patchogue, N. Y	Patchogue, N. Y.
115585	.....	Sch.	Sadie Bell	9	5	45.0	14.5	3.3	1877	Crisfield, Md	Crisfield, Md.
116075	.....	Slp.	Sadie Belle	9	9	29.6	13.3	5.0	1885	Charleston, S. C	Charleston, S. C.
116515	.....	Slp.	Sadie Cohran	7	6	30.7	11.6	3.0	1892	Point Washington, Fla	Pensacola, Fla.
115719	J. T. V. B.	Sch.	Sadie Corey	156	148	101.7	27.7	7.8	1880	Winterport, Me	Boston, Mass.
116290	.....	Sch.	Sadie Page	9	8	53.5	15.5	2.6	1889	St. Michaels, Md	Baltimore, Md.
115252	J. P. G. S.	Sch.	Sadie Willcutt	365	346	129.0	32.0	10.6	1874	St. George, Me	St. George, Me.
115989	.....	Sch.	Sadie A. Kimball	53	51	66.0	21.2	6.1	1884	Boothbay, Me	Portsmouth, N. H.
116326	K. H. F. J.	Sch.	Sadie C. Sumner	672	586	176.7	37.5	14.1	1890	Thomaston, Me	Thomaston, Me.
116743	.....	Sch.	Sadie E. Culver	32	23	69.4	19.9	5.5	1896	Whitehaven, Md	Crisfield, Md.
116448	.....	Sch.	Sadie M. Parks	13	9	54.0	14.0	3.8	1891	St. Peters, Md	Annapolis, Md.
115567	.....	Sch.	Sadie E. K. Gibson	9	5	51.0	13.6	3.0	1877	Somerset County, Md	Crisfield, Md.
115994	.....	Sch.	Sadie and Lillie	60	48	63.8	22.5	6.1	1884	Steuben, Me	Machias, Me.
116440	.....	Slp.	Sadie and Maud	7	6	24.5	12.0	3.9	1885	Hyannis, Mass	Dennis, Mass.
116076	.....	Sch.	Sadie and Willie	9	9	48.7	14.8	3.2	1895	Cambridge, Md	Baltimore, Md.
116771	K. N. B. R.	Slp. y.	Safna	12	12	37.8	13.3	5.2	1895	Brooklyn, N. Y	New York, N. Y.
116402	K. J. L. M.	Sch.	Sagamore	1,415	1,220	219.5	43.1	20.6	1891	Kennebunk, Me	Fall River, Mass.
116767	.....	Slp. y.	Sagamore	7	7	31.4	9.5	5.6	1897	Boston, Mass	Boston, Mass.
116742	.....	Slp.	Saginaw	7	5	37.9	13.2	3.0	1896	Crisfield, Md	Crisfield, Md.
115613	.....	Slp.	Sagitta	27	25	52.5	18.5	5.6	1878	Islip, N. Y	New York, N. Y.
116581	.....	Slp. y.	Sagitta	7	7	34.6	14.3	3.6	1893	Patchogue, N. Y	Patchogue, N. Y.
116832	.....	Ywl.	Sagola	11	11	35.6	10.5	6.8	1898	Fall River, Mass	Boston, Mass.
115914	K. B. D. R.	Sch.	Sailor Boy	328	316	139.3	33.8	12.8	1883	Southbend, Wash	San Francisco, Cal.
23640	.....	Sch.	Sailor's Delight	11	7	43.5	15.6	3.7	1867	Crisfield, Md	Tappahannock, Va.
23608	.....	Sch.	Sailor's Return	27	19	51.8	18.5	5.5	1855	Somerset County, Md	Baltimore, Md.
116138	.....	Lgr.	St. Agnes	8	7	37.3	13.0	3.2	1886	Little Caillou, La	Brashear, La.
1557	.....	Lgr.	[1]St. Augustine	6	6	35.9	10.4	3.2	1865	New Orleans, La	Shieldsboro, Miss.
115905	.....	Sch.	St. Bartolomeo	27	18	56.8	20.0	4.0	1882	Bayou Bois Dore, Miss	Do.
57688	.....	*Sch.	St. Catherine	33	31	61.0	17.5	4.0	1870	Fairhaven, Mich	Detroit, Mich.
115910	.....	Lgr.	St. Catherine	6	5	34.5	10.7	3.2	1883	Bayou Lafourche, La	Brashear, La.
22591	.....	Slp.	St. Charles	6*	6	29.0	12.0	3.5	1865	Bon Secour, Ala	Mobile, Ala.
116833	.....	Slp.	St. Charles	15	15	49.5	15.3	5.1	1898	Atlantic City, N. J	Somers Point, N. J.
22032	H. R. K. N.	Sch.	St. Croix	234	190	112.0	28.5	9.3	1866	Calais, Me	Boston, Mass.
115568	J. S. P. H.	Shp.	St. David	1,595	1,476	213.4	40.6	17.2	1877	Bath, Me	New York, N. Y.
115835	J. W. B. F.	Shp.	St. Frances	1,898	1,757	231.4	41.8	17.7	1882	do	Do.
115669	.....	Sch.	St. George	14	14	42.2	16.5	3.3	1879	Cedar Bayou, Tex	Galveston, Tex.
115949	K. B. R. F.	Bk.	St. James	1,578	1,453	216.5	41.3	23.7	1883	Bath, Me	New York, N. Y.
825	.....	Slp.	[2]St. Johns	9	9	38.2	16.2	3.7	1865	Patchogue, N. Y	Do.
23891	J. K. D. N.	Shp.	St. John	1,885	1,767	216.3	42.9	20.4	1870	Bath, Me	Do.
23102	.....	*Sch.	St. Joseph	165	157	109.0	25.0	7.5	1864	Newport, Mich	Port Huron, Mich.
116400	.....	Slp.	St. Joseph	5	5	30.2	11.0	2.5	1891	Chatham Bend, Fla	Key West, Fla.
116652	.....	Lgr.	St. Julien	6	5	31.3	10.2	2.9	1894	Bayou Lafourche, La	Brashear, La.
116302	K. H. P. V.	Bk.	St. Katherine	1,268	1,153	202.8	39.3	19.1	1890	Bath, Me	New York, N. Y.
22348	.....	Sch.	St. Lawrence	281	267	137.1	26.0	11.5	1863	Cleveland, Ohio	Detroit, Mich.
116554	.....	Sch.	St. Lawrence	41	39	64.6	16.4	7.0	1893	Seattle, Wash	Seattle, Wash.
116005	.....	Sch.	St. Lena	5	5	28.4	9.0	3.0	1884	Savannah, Ga	Savannah, Ga.
23958	.....	Sch.	St. Leon	83	79	75.3	23.4	6.6	1871	Penobscot, Me	Machias, Me.
116681	.....	Cat.	St. Louis	6	6	28.0	13.4	3.0	1895	Noank, Conn	Newport, R. I.
115269	J. P. Q. S.	Bkn.	St. Lucie	707	683	150.8	33.4	19.3	1874	Bowdoinham, Me	New York, N. Y.
116182	.....	Lgr.	St. Magdalen	5	5	35.0	10.7	3.0	1887	Terrebonne Parish, La	Brashear, La.
116733	.....	Lgr.	St. Margaret	9	7	39.7	13.1	3.5	1896	Morgan City, La	Do.
115563	J. S. M. V.	Shp.	St. Mark	1,973	1,788	232.4	42.3	18.7	1877	Bath, Me	New York, N. Y.
116551	.....	Slp.	St. Mark	10	10	32.4	12.0	6.2	1893	Friendship, Me	Deer Isle, Me.
23849	J. H. R. L.	Bk.	St. Mary	703	679	154.0	33.1	20.3	1869	Eastport, Me	New York, N. Y.
23801	J. H. D. G.	Shp.	St. Nicholas	1,793	1,687	206.9	42.8	19.8	1869	Bath, Me	Camden, N. Y.
116372	K. H. T. G.	*Sch.	St. Nicholas	841	824	186.5	35.0	16.0	1890	Perth Amboy, N. J	Philadelphia, Pa.
23434	.....	Sch.	St. Patrick	17	16	46.0	15.5	5.0	1859	East Boston, Mass	Gloucester, Mass.
115300	J. Q. D. N.	Shp.	St. Paul	1,893	1,824	228.2	42.1	19.7	1874	Bath, Me	New York, N. Y.

[1]Formerly sloop Augustine.

[2]Formerly sloop Ariel.

MERCHANT **SAILING** VESSELS OF THE UNITED STATES—Continued.

Official No.	Signal letters.	Rig.	Name of vessel.	Gross tonnage.	Net tonnage.	Length.	Breadth.	Depth.	When built.	Where built.	Home port (where permanent document issues).
						Feet.	*Feet.*	*Feet.*			
116316	.....	Sch.	St. Paul	48	46	63.5	20.0	7.0	1890	Benicia, Cal	Kadiak, Alaska.
116772	.....	Cat.	St. Paul	8	7	28.4	12.9	4.1	1897	Bath, Me	Newport, R. I.
115232	.....	Sch.	St. Peter	289	275	135.7	26.0	12.1	1873	Toledo, Ohio	Toledo, Ohio.
116294	.....	Sch.	St. Peter	8	7	34.7	12.9	3.2	1889	Jordan River, Miss	Shieldsboro, Miss.
23506	.....	Sch.	St. Thomas	62	59	71.4	25.0	5.5	1868	San Francisco, Cal	San Francisco, Cal.
116041	K. C. W. S.	Sch.	St. Thomas	742	653	164.1	35.4	17.7	1885	Phippsburg, Me	Boston, Mass.
115946	.....	Sch.	St. Bartolomeo Apostolo	8	7	40.2	14.4	3.2	1883	Wolf River, Miss	Shieldsboro, Miss.
116773	.....	Ywl. y.	Sakana	11	11	37.7	12.2	6.5	1897	Fall River, Mass	New York, N. Y.
116404	.....	Slp. y.	Saladin	8	7	36.5	10.0	6.5	1890	South Boston, Mass	Boston, Mass.
23179	.....	Sch.	Salamander	30	28	52.4	19.5	4.5	1860	San Francisco, Cal	San Francisco, Cal.
23037	.....	Sch.	Salisbury	51	49	72.0	21.6	5.0	1849	Dorchester County, Md	Crisfield, Md.
115736	.....	Sch.	Sallena	15	14	41.2	16.3	3.3	1879	Shieldsboro, Miss	Galveston, Tex.
23993	.....	Slp.	Sallie	10	5	36.6	14.2	3.6	1871	Riverton, N. J	Wilmington, Del.
115690	.....	Slp.	Sallie	19	18	43.8	18.4	4.0	1879	Penngrove, N. J	Camden, N. J.
116202	.....	Slp.	Sallie	11	10	41.0	14.0	3.0	1888	Norfolk, Va	Norfolk, Va.
116247	.....	Cat.	Sallie	5	5	24.1	11.4	3.4	1886	Port Republic, N. J	Somers Point, N. J.
22977	H. R. M. B.	Sch.	Sallie B	286	272	116.5	30.0	9.9	1861	Philadelphia, Pa	Boston, Mass.
116672	.....	Cat.	Sallie B	7	7	28.7	13.0	4.0	1893	do	Bridgeton, N. J.
116758	.....	Slp.	Sallie C	7	5	29.0	12.0	3.4	1897	Woodland, Del	Do.
116289	.....	Slp.	Sallie G	5	5	26.6	11.0	3.1	1889	Paulsboro, N. J	Do.
115812	.....	Slp.	Sallie R. A	14	8	40.2	15.1	4.5	1881	Camden, N. J	Do.
22515	.....	Sch.	Sallie Ann	58	40	67.8	23.4	6.0	1866	Petersburg, N. J	Do.
23659	.....	Sch.	Sallie Ann	31	29	55.1	19.9	4.9	1869	Talbot County, Md	Baltimore, Md.
115441	.....	Slp.	Sallie Ann	6	6	32.6	12.0	3.0	1876	Powells Point, N. C	Norfolk, Va.
22421	.....	Sch.	Sallie Burton	60	57	74.5	23.2	5.2	1865	Penngrove, N. J	Bridgeport, Conn.
116388	.....	Sch.	Sallie Guy	43	41	54.0	21.6	4.6	1891	Freeport, Fla	Pensacola, Fla.
116028	K. G. T. V.	Sch.	Sallie I'on	550	478	143.8	34.7	12.8	1884	Searsport, Me	Searsport, Me.
116634	.....	Cat.	Sallie Mason	7	7	25.8	12.1	3.8	1894	Scullville, N. J	Somers Point, N. J.
116359	.....	Sch	Sallie White	8	7	47.0	11.8	3.5	1882	Dames Quarter, Md	Annapolis, Md.
115697	.....	Sch.	Sallie A. Lambdin	10	9	52.4	14.7	4.3	1880	St. Michaels, Md	Crisfield, Md.
115190	J. N. C. F.	Sch.	Sallie E. Ludlam	237	225	113.7	30.3	9.3	1873	Goshen, N. J	Boston, Mass.
115998	.....	Sch.	Sallie J. Hastings	44	42	67.2	20.5	4.5	1884	Salem, N. J	New York, N. Y.
116181	.....	Sch.	Sallie L. Allender	10	9	51.5	13.5	3.3	1887	Cambridge, Md	Baltimore, Md.
116383	.....	Sch.	Sallie L. Bramble	10	9	50.0	14.7	3.5	1890	Whitehaven, Md	Do.
115564	.....	Sch.	Sallie M. Burton	27	15	58.5	19.0	5.4	1877	Marcushook, Pa	Bridgeton, N. J.
115868	.....	Sch.	Sallie M. Russell	41	39	66.5	21.5	4.5	1882	Drawbridge, Del	Patchogue, N. Y.
116540	.....	Sch.	Sallie P. Faunce	8	7	37.6	12.6	3.1	1892	Havre de Grace, Md	Baltimore, Md.
115104	.....	Sch.	Sallie and Ceola	32	20	57.0	19.4	4.9	1872	Mauricetown, N. J	Bridgeton, N. J.
22085	.....	Sch.	Sallie and Seth	18	17	44.3	16.1	5.5	1848	Mathews County, Va	Tappahannock, Va.
115327	.....	Slp.	Sally	29	28	58.0	19.0	4.0	1872	Port Washington, N. Y	Norfolk, Va.
22437	H. Q. V. G.	Sch.	Sally W. Ponder	107	102	86.6	25.4	6.4	1855	Milton, Del	Fall River, Mass.
116501	K. L. G. S.	Sch.	Sally Purnell Beswick	125	119	85.0	26.5	6.0	1892	Milford, Del	Wilmington, Del.
116678	.....	Slp.	Salmon	7	7	46.0	10.5	3.4	1895	Deephaven, Minn	Barnstable, Mass.
116573	.....	Sch.	Salmon Hunter	7	7	41.0	12.0	2.7	1893	Pillar Rock, Wash	Astoria, Oreg.
116364	K. H. R. G.	Sch.	Salvator	467	385	160.0	36.0	11.6	1890	Eureka, Cal	San Francisco, Cal.
115426	J. R. M. G.	Bk.	Samar	1,110	1,032	179.0	36.0	22.6	1875	Boston, Mass	Boston, Mass.
23660	.....	Sch.	Sam Flint	499	474	167.7	34.1	15.0	1868	Toledo, Ohio	Port Huron, Mich.
23886	.....	Sch.	Sam Ludlow	12	11	45.8	12.7	3.3	1870	Branchport, N. J	Patchogue, N. Y.
115927	.....	Slp.	Sam Seed	12	12	48.0	13.0	3.0	1883	Portsmouth, Va	Norfolk, Va.
115975	K. C. D. G.	Shp.	Sam Skolfield, 2d	1,603	1,435	218.7	39.9	24.2	1884	Brunswick, Me	Portland, Me.
116585	.....	Sch.	Sammy Lee	20	20	51.2	14.2	4.7	1893	Tampa, Fla	Tampa, Fla.
23672	J. F. T. S.	Sch.	Samos	395	375	132.5	29.6	11.6	1868	Boston, Mass	Boston, Mass.
115929	.....	Slp.	Samoset	51	48	67.0	20.9	4.8	1883	Bath, Me	Do.
116818	.....	Cat.	Samoset	10	10	27.0	13.7	4.0	1898	Osterville, Mass	Nantucket, Mass.
22180	.....	Sch.	Samuel	18	17	50.0	13.0	3.0	1866	Beaufort, N. C	Wilmington, N. C.
115181	.....	Slp.	Samuel Brush	20	19	44.0	16.7	3.9	1873	Tottenville, N. Y	New York, N. Y.
22976	H. R. L. W.	Sch.	Samuel Castner, jr	239	227	119.8	29.3	10.0	1863	Milford, Del	Philadelphia, Pa.
115090	.....	Sch.	Samuel Cottingham	9	5	44.2	14.3	3.4	1872	Crisfield, Md	Bridgeton, N. J.
116097	K. D. H. W.	Sch.	Samuel Dillaway	739	623	170.4	35.2	17.9	1886	Bath, Me	Bath, Me.
22524	.....	Sch.	Samuel Filer	8	7	31.4	10.8	4.4	1866	Key West, Fla	Jacksonville, Fla.
115171	.....	Sch.	Samuel Fillmore	6	6	34.0	11.0	2.7	1873	Chincoteague, Va	Chincoteague, Va.
115520	.....	Slp.	Samuel Hanners	10	6	38.4	13.0	3.0	1877	Newport, R. I	Bridgeton, N. J.
23969	J. K. T. H.	Sch.	Samuel Hart	210	175	104.0	29.3	9.9	1871	Waldoboro, Me	Thomaston, Me.
23476	.....	Slp.	Samuel Henry	18	17	44.0	16.5	4.2	1867	Rockaway, N. Y	Newport News, Va.
116479	.....	Sch.	Samuel Lake	26	15	52.0	18.3	5.2	1892	Bridgeton, N. J	Bridgeton, N. J.
22445	.....	Sch.	Samuel Lewis	86	82	77.5	22.0	7.6	1845	Bluehill, Me	Ellsworth, Me.
22854	.....	Slp.	Samuel Mott	16	15	43.0	16.0	4.3	1854	Manhasset, N. Y	Greenport, N. Y.
23878	.....	Sch.	Samuel Ricker	64	61	71.0	23.6	6.0	1870	Westhaven, Conn	New York, N. Y.
23633	.....	Sch.	Samuel Washington	43	31	64.7	21.1	6.5	1867	Somerset County, Md	Baltimore, Md.
23708	.....	Sch.	Samuel Wood	51	49	74.5	22.5	7.0	1867	Keyport, N. J	New York, N. Y.
115814	J. V. S. G.	Sch.	Samuel B. Hubbard	403	333	136.2	33.5	13.0	1881	New London, Conn	Hartford, Conn.
23163	.....	Slp.	Samuel B. Miller	25	24	42.8	15.8	6.8	1850	do	New York, N. Y.
116513	.....	Slp.	Samuel C. Bond	8	7	30.0	13.4	4.2	1892	Stratford, Conn	Bridgeport, Conn.
23900	J. K. D. V.	Sch.	Samuel C. Hart	258	245	112.7	29.3	8.7	1870	Bath, Me	New Bedford, Mass.
115731	.....	Sch.	Samuel C. Holmes	79	75	79.6	25.0	5.8	1880	Milford, Del	Wilmington, Del.

MERCHANT **SAILING** VESSELS OF THE UNITED STATES—Continued.

Official No.	Signal letters.	Rig.	Name of vessel.	Gross tonnage.	Net tonnage.	Length.	Breadth	Depth.	When built.	Where built.	Home port (where permanent document issues).
						Feet.	*Feet.*	*Feet.*			
22886	.....	Sch.	Samuel C. Hulse	32	30	54.5	19.5	5.5	1860	Bellport, N. Y	Baltimore, Md.
115220	.....	Sch.	Samuel C. Jacoby	33	22	57.0	19.0	5.0	1872	Bridgeton, N. J	Bridgeton, N. J.
116120	.....	Cat.	Samuel C. Wicks	7	6	31.0	13.0	3.6	1886	Patchogue, N. Y	Patchogue, N. Y.
23568	J. F. Q. B.	*Sch.	Samuel D. Carleton	850	814	158.9	34.2	21.0	1868	Camden, Me	New York, N. Y.
23080	.....	Sch.	Samuel D. Lankford	41	39	62.6	20.9	6.1	1866	Somerset County, Md	Baltimore, Md.
25	.....	Sch.	Samuel E. Egerton	10	9	40.1	15.6	3.0	1873	Onancock, Va	Do.
11[illegible]83	.....	Sch.	Samuel E. Egerton	60	57	74.9	23.0	6.2	1881	Baltimore, Md	Pensacola, Fla.
23776	J.G. R. P.	*Sch.	Samuel E. Spring	504	479	126.4	30.0	17.2	1869	Westbrook, Me	New York, N. Y.
116180	.....	Sch.	Samuel F. Byrd	23	22	52.0	17.0	5.0	1887	Pocomoke City, Md	Baltimore, Md.
116435	.....	Sch.	Samuel G. Sparrow	5	5	38.5	11.3	3.5	1891	Messongo, Va	Norfolk, Va.
115150	.....	Sch.	Samuel H. Foster	672	639	189.2	33.7	12.5	1873	Cleveland, Ohio	Sandusky, Ohio.
115624	J. T. C. W.	Bk.	Samuel H. Nickerson	755	684	152.0	34.2	19.7	1878	Harrington, Me	Machias, Me.
22972	H. R. L. Q.	Sch.	Samuel H. Sharp	248	236	114.4	28.9	9.9	1862	Mauricetown, N. J	New York, N. Y.
23648	.....	Sch.	Samuel J. Landon	17	16	51.8	18.1	5.2	1868	Crisfield, Md	Seaford, Del.
115558	.....	Slp.	Samuel J. Tilden	7	7	37.8	13.9	2.7	1876	Messongo, Va	Crisfield, Md.
115741	.....	Sch.	Samuel J. Tilden	6	6	49.0	11.4	3.0	1876	Crisfield, Md	Annapolis, Md.
23889	.....	Slp.	Samuel J. Vail	15	15	42.6	15.8	4.2	1870	Prince Bay, N. Y	New Haven, Conn.
22438	.....	Sch.	Samuel L. Crocker	82	78	78.7	23.1	7.0	1850	Taunton, Mass.	Fall River, Mass.
23962	J. K. R. V.	Sch.	Samuel L. Russell	193	184	79.0	25.0	7.0	1869	Leesburg, N. J	Norfolk, Va.
115887	.....	Sch.	Samuel L. Storer	59	56	66.0	21.2	9.0	1882	Greenport, N. Y	Greenport, N. Y.
115270	.....	Sch.	Samuel L. Watson	606	576	177.5	31.6	13.4	1874	Detroit, Mich	Sandusky, Ohio.
116300	.....	Sch.	Samuel M. Buckman	7	7	45.6	11.5	3.0	1889	Smyrna, N. C	Beaufort, N. C.
22216	H. Q. P. R.	Sch.	Samuel P. Adams	154	146	92.0	27.3	9.0	1864	Columbia, Me	Mount Desert Ferry, Me.
115215	.....	Slp.	Samuel P. Billar	16	15	44.5	15.5	4.1	1873	Northport, N. Y	New York, N. Y.
23971	.....	Sch.	Samuel P. Dutton	20	19	45.0	17.1	4.5	1871	Marcushook, Pa	Baltimore, Md.
115871	.....	Sch.	Samuel R. Crane	78	74	78.6	22.2	8.0	1882	Essex, Mass	Gloucester, Mass.
23892	.....	Sch.	Samuel R. Waite	39	39	63.8	20.0	6.3	1870	Somerset County, Md	Crisfield, Md.
116297	.....	Sch.	Samuel S. Smyth	10	9	53.0	13.9	3.4	1889	Monie, Md	Annapolis, Md.
115904	.....	Sch.	Samuel S. Somers	16	11	57.6	15.3	4.1	1882	Crisfield, Md	Crisfield, Md.
115762	J. V. F. W.	Sch.	Samuel S. Thorp	528	434	150.0	35.6	15.2	1881	City Island, N. Y	Perth Amboy, N. J.
115976	.....	Sch.	Samuel T. White	20	19	50.5	17.6	4.4	1883	Pocomoke City, Md	Richmond, Va.
23121	.....	Sch.	Samuel W. Brown	63	59	66.4	19.4	7.0	1852	Essex, Mass	Eastport, Me.
115507	J. S. C. R.	Sch.	San Buenaventura	180	171	107.0	30.0	8.5	1876	Fairhaven, Cal	San Francisco, Cal.
115725	.....	Slp.	Sanca Celene	26	25	55.2	17.9	5.2	1880	Dorchester County, Md	Baltimore, Md.
115239	.....	Sch.	San Diego	809	768	206.0	35.7	13.6	1874	Detroit Mich	Detroit, Mich.
116143	.....	Sch.	San Diego	31	30	55.0	18.0	5.2	1887	San Francisco, Cal	San Diego, Cal.
115504	J. S. C. B.	*Sch.	San Joaquin	1,551	1,523	219.8	41.6	24.2	1876	Freeport, Me	New York, N. Y.
23209	.....	Sch.	San José	32	30	50.6	18.6	5.2	1851	San Francisco, Cal	San Francisco, Cal.
116087	.....	Sch.	San José	54	51	67.5	20.0	7.0	1886	Benicia, Cal	Astoria, Oreg.
116699	.....	Sch.	San Lorenzo	5	5	26.0	8.0	4.0	1895	Bristol, R. I	Bristol, R. I.
23203	.....	Sch.	San Mateo	15	14	41.5	14.0	4.4	1854	San Francisco, Cal	Port Townsend, Wash.
116321	.....	Sch.	San Rafael	44	42	61.0	23.0	4.5	1890	San Rafael, Cal	San Francisco, Cal.
115888	.....	Sch.	Sand Snipe	58	55	67.0	23.8	5.5	1882	St. Michaels Md	Wilmington, Del.
115141	.....	Sch.	Sandusky	837	795	178.4	33.3	12.6	1873	Gibralter, Mich	Cleveland, Ohio.
23838	J. H. Q. N.	Sch.	Sandy Hook	106	101	89.4	23.6	7.3	1870	East Haddam, Conn	New London, Conn.
23487	.....	Sch.	Sandy Point	92	87	82.3	24.1	7.0	1868	Stockton, Me	Bangor, Me.
115760	.....	Sch.	Sandy Thomas	5	5	39.0	9.4	3.0	1878	Wicomico County, Md	Cape Charles, Va.
116000	.....	Sch.	Sanjones	8	7	27.6	12.6	3.1	1884	Mon Louis Island, Ala	Mobile, Ala.
115489	J. R. V. T.	Sch.	Sans Souci	117	111	71.0	26.3	6.8	1876	Barnegat, N. J	Tuckerton, N. J.
116439	.....	Sch.	Sans Souci	28	27	48.4	16.2	5.2	1891	Washington, D. C	Washington, D. C.
116418	.....	Sch.	Santa Barbara	12	11	36.0	13.0	5.0	1891	San Francisco, Cal	Los Angeles, Cal.
115437	J. R. N. P.	Shp.	Santa Clara	1,535	1,453	209.5	40.0	25.5	1876	Bath, Me	San Francisco, Cal.
116559	.....	Sch.	Santa Cruz	45	43	64.0	18.6	6.4	1893	Benicia, Cal	Do.
116560	.....	Slp.	Santa Maria	7	7	30.6	12.0	3.0	1893	Sault Ste. Marie, Mich	Marquette, Mich.
116611	.....	Sch.	Santa Maria	9	9	32.5	11.2	3.6	1893	Dunedin, Fla	Tampa, Fla.
115660	.....	Sch.	Santa Rosa	30	29	61.2	17.5	6.5	1879	Marshfield, Oreg	San Francisco, Cal.
115445	J. R. P. W.	Sch.	Santo Oteri	170	161	105.1	26.0	9.7	1876	Bath, Me	New Orleans, La.
116454	.....	Sch.	Sanxton Hubbard	8	6	56.0	15.3	2.6	1891	Solomons Island, Md	Crisfield, Md.
116408	.....	Slp. y.	Saona	12	11	38.0	12.3	7.1	1891	Brooklyn, N. Y	New York, N. Y.
116799	.....	Slp. y.	Sapho	13	13	35.0	14.0	3.6	1898	Tampa, Fla	Tampa, Fla.
116486	.....	Slp.	Sapolio	6	5	29.5	10.7	5.0	1892	Bremen, Me	Portland, Me.
23934	.....	Slp.	Sappho	8	8	36.0	13.0	3.0	1871	East Marion, Mass	Greenport, N. Y.
23959	.....	Sch.	Sappho	13	13	41.4	13.6	3.9	1871	Brooklyn, N. Y	New York, N. Y.
116416	.....	Slp. y.	Saracen	7	7	33.1	10.0	6.7	1888	South Boston, Mass	Philadelphia, Pa.
116427	.....	Slp.	Saracen	10	9	31.6	12.8	4.7	1882	Brooklyn, N. Y	Bristol, R. I.
22295	.....	Sch.	Sarah	44	43	59.0	17.3	7.3	1844	Essex, Mass	Southwest Harbor, Me.
23202	.....	Sch.	Sarah	7	7	29.0	11.3	3.6	1863	Rogers Landing, Cal	San Diego, Cal.
23720	.....	Sch.	Sarah	97	92	78.3	24.4	7.1	1869	Bath, Me	Machias, Me.
23908	.....	Sch.	Sarah	7	6	36.7	10.4	2.8	1870	Straits, N. C	Beaufort, N. C.
115865	.....	Sch.	Sarah	10	9	37.0	12.0	4.0	1864	Brazos de Santiago, Tex	Brashear, La.
115434	.....	Sch.	Sarah	6	6	35.8	11.7	2.7	1875	Camden, N. C	Edenton, N. C.
115571	.....	Slp.	Sarah	11	11	37.7	13.5	3.6	1877	Freeport, Fla	Pensacola, Fla.
115582	.....	Sch.	Sarah	24	23	53.0	20.0	2.9	1877	San Francisco, Cal	San Francisco, Cal.
115617	.....	Sch.	Sarah	11	8	41.5	13.7	3.9	1878	Beaufort, N. C	Charleston, S. C.
116035	.....	Sch.	Sarah	73	69	77.2	22.2	7.8	1885	Essex, Mass	Gloucester, Mass.
116187	.....	Slp.	Sarah	13	13	35.4	14.5	5.4	1888	Gloucester, Mass	Do.
116461	.....	Slp.	Sarah	5	5	25.3	12.2	4.0	1887	Noank, Conn	Newport, R. I.
23778	.....	Slp.	Sarah B	5	5	32.0	11.4	2.8	1866	Tuckerton, N. J	Perth Amboy, N. J.
116327	.....	Sch.	Sarah E	12	12	36.3	14.4	3.8	1890	Oak Island, N. Y	Patchogue, N. Y.

MERCHANT **SAILING** VESSELS OF THE UNITED STATES—Continued.

Official No.	Signal letters.	Rig.	Name of vessel.	Gross tonnage.	Net tonnage.	Length.	Breadth.	Depth.	When built.	Where built.	Home port (where permanent document issues).
						Feet.	*Feet.*	*Feet.*			
115000	.....	Slp.	Sarah M	6	6	32.2	13.0	3.1	1871	Brookhaven, N. Y	Perth Amboy, N. J.
115283	.....	Sch.	Sarah P	62	59	72.0	23.1	5.6	1874	Jonesboro, Me	Machias, Me.
23557	.....	Sch.	Sarah Adelle	27	25	56.0	18.0	5.7	1863	Talbot County, Md	Newport News, Va.
23039	.....	Slp.	Sarah Alice	27	26	43.8	17.6	5.3	1854	Greenport, N. Y	Greenport, N. Y.
116236	.....	Sch.	Sarah Allen	10	10	39.4	12.5	4.1	1888	Straits, N. C	Beaufort, N. C.
23779	.....	Slp.	Sarah Almeda	13	12	43.2	14.4	4.1	1869	Westcreek, N. J	New York, N. Y
22028	.....	Sch.	Sarah Ann	25	24	51.4	17.4	6.0	1848	Somerset County, Md	Baltimore, Md.
115772	.....	Sch.	Sarah Ann	11	10	39.2	14.3	3.9	1881	Onancock, Va	Cape Charles, Va.
115048	.....	Slp.	Sarah Ann	14	13	50.7	15.0	4.1	1883	Charleston, S. C	Charleston, S. C.
23467	.....	Slp.	Sarah Anna	7	6	29.2	12.2	3.0	1867	Sayville, N. Y	New York, N. Y.
115071	.....	Sch.	Sarah Babcock	55	52	76.3	24.0	5.0	1872	Glenwood, N. Y	Bridgeport, Conn.
116237	.....	Sch.	Sarah Blum	11	10	52.8	13.6	3.6	1888	Crab Island, Md	Cape Charles, Va.
22003	.....	Slp.	Sarah Brown	6	5	30.0	11.4	3.0	1865	Norfolk, Va	Norfolk, Va.
23820	.....	Slp.	Sarah Camilla	5	5	31.6	11.3	2.2	1870	York County, Va	Newport News, Va.
22863	.....	Slp.	Sarah Catharine	18	17	42.2	16.4	4.4	1857	Rockaway, N. Y	New York, N. Y.
115448	.....	Slp.	Sarah Cox	11	6	37.0	14.0	3.0	1874	Port Norris, N. J	Bridgeton, N. J.
115347	J. Q. R. D.	Sch.	Sarah Eaton	199	154	110.0	29.0	9.0	1874	Calais, Me	Calais, Me.
115084	.....	Slp.	Sarah Eldert	18	17	45.0	16.5	4.5	1872	Keyport, N. J	New York, N. Y.
22519	.....	Sch.	Sarah Eldridge	30	29	53.0	18.8	4.8	1860	Absecon, N. J	Newport News, Va.
22408	.....	Sch.	Sarah Elizabeth	9	8	40.5	14.0	3.9	.....	.....	Baltimore, Md.
22883	.....	Slp.	Sarah Elizabeth	51	49	60.8	23.0	5.0	1845	Piermont, N. Y	New York, N. Y.
23013	.....	Sch.	Sarah Elizabeth	33	28	43.4	18.9	5.1	1847	Guilford, Conn	North Haven, Me.
23650	.....	Sch.	Sarah Elizabeth	19	18	46.4	15.2	4.4	1849	Somerset County, Md	Tappahannock, Va.
23745	.....	Slp.	Sarah Elizabeth	8	8	37.7	12.1	3.5	1869	City Island, N. Y	New York, N. Y.
23468	.....	Slp.	Sarah Ellsworth	19	18	44.0	17.4	4.6	1868	Patchogue, N. Y	Patchogue, N. Y.
115495	.....	Slp.	Sarah Florence	8	7	35.0	12.5	4.5	1876	Hampton, Va	Newport News, Va.
116069	.....	Sch.	Sarah Frances	9	8	54.7	12.8	3.2	1885	Tilghmans Island, Md	Baltimore, Md.
116135	.....	Sch.	Sarah Frances	8	7	41.4	10.6	2.8	1886	North River, N. C	Beaufort, N. C.
115065	.....	Slp.	Sarah Francis	7	6	32.2	12.1	2.8	1872	Keyport, N. J	Perth Amboy, N. J.
115378	.....	Sch.	Sarah Francis	18	17	47.0	14.8	4.5	1868	Bay River, N. C	Norfolk, Va.
22298	.....	Sch.	Sarah Franklin	41	39	56.4	17.3	6.5	1846	Essex, Mass	Rockland, Me.
22299	.....	Sch.	Sarah Hill	50	48	64.1	18.7	7.8	1860	Orland, Me	Lubec, Me.
23513	.....	Slp.	Sarah Jane	9	5	33.5	13.4	3.3	.....	.....	Bridgeton, N. J.
23939	.....	Sch.	Sarah Jane	26	25	54.0	19.0	4.0	1870	Baltimore, Md	Onancock, Va
115415	.....	Sch.	Sarah Jane	6	6	43.8	10.6	2.7	1875	Branford, Conn	New Haven, Conn.
115659	.....	Slp.	Sarah Jane	9	6	37.5	14.7	3.8	1877	Alexandria, Va	Newport News, Va.
116784	.....	Slp.	Sarah Jane	8	5	35.0	12.4	3.4	1897	Metomkin, Va	Chincoteague, Va
22879	.....	Slp.	Sarah Lucinda	18	17	45.8	16.6	4.5	1861	Northport, N. Y	Bridgeport, Conn.
116483	.....	Slp.	Sarah McCune	12	11	40.0	15.5	3.8	1892	Bayport, N. Y	Patchogue, N. Y.
22770	.....	Sch.	Sarah Maria	48	45	62.0	22.2	5.0	1856	Coldspring, N. Y	Perth Amboy, N. J.
115076	.....	Slp.	Sarah Matilda	6	6	32.0	12.0	3.0	1872	Talbot County, Md	Baltimore, Md.
22636	H. R. C. M.	Sch.	Sarah Mills	153	146	98.2	27.2	8.0	1855	Port Jefferson, N. Y	Deer Isle, Me.
116027	.....	Slp.	Sarah Moore	5	5	32.0	10.0	2.0	1884	Nansemond County, Va	Norfolk, Va.
116071	.....	Slp.	Sarah O'Neill	20	19	45.0	18.7	4.8	1885	Islip, N. Y	New York, N. Y.
115117	J. M. R. B.	Sch.	Sarah Potter	359	341	129.3	32.0	12.0	1873	East Boston, Mass	St. George, Me.
23502	J. L. V. C.	Sch.	Sarah Quinn	113	108	88.0	27.7	7.2	1868	Tuckerton, N. J	Coldspring, N. Y.
22618	.....	Slp.	Sarah Smith	7	6	27.3	11.7	4.6	.....	.....	New Bedford, Mass.
115217	.....	Sch.	Sarah Virginia	9	8	44.0	12.2	3.4	1873	Dorchester County, Md	Crisfield, Md.
116517	.....	Sch.	Sarah Wilson	15	15	50.0	14.3	3.8	1892	North River, N. C	Newbern, N. C.
23853	J. H. S. B.	Sch.	Sarah Wood	272	258	110.0	29.9	9.0	1870	Camden, N. J	Philadelphia, Pa.
116347	.....	Slp.	Sarah A. Beckett	7	6	34.0	13.0	3.3	1890	do	Camden, N. J.
24184	.....	Sch.	[1]Sarah A. Blaisdell	113	108	84.3	24.1	8.3	1846	Columbia, Me	Ellsworth, Me.
115930	K. B. J. N.	Sch.	Sarah A. Fuller	492	440	148.6	35.4	12.1	1883	Camden, Me	Providence, R. I.
116123	.....	Sch.	Sarah A. Hemling	6	5	32.5	11.5	3.8	1886	Baltimore, Md	Baltimore, Md.
115439	.....	Sch.	Sarah A. Melson	26	14	53.8	19.4	4.9	1876	Marcushook, Pa	Bridgeton, N. J.
23721	J. G. H. K.	Sch.	Sarah A. Reed	158	112	100.0	26.0	8.0	1868	Calais, Me	Calais, Me.
22425	.....	Sch.	Sarah B. Bulkley	71	68	74.0	23.2	6.3	1858	Westport, Conn	Stamford, Conn.
116615	.....	Slp.	Sarah B. Chance	11	6	32.0	14.0	3.6	1894	Leesburg, N. J	Bridgeton, N. J.
23943	.....	Sch.	Sarah B. Putnam	81	76	78.6	21.2	8.0	1871	Danvers, Mass	Norfolk, Va.
115984	.....	Slp.	Sarah C. Lee	13	7	40.6	15.8	4.3	1884	Leesburg, N. J	Bridgeton, N. J.
116458	K. J. V. T.	Sch.	Sarah C. Ropes	1,135	1,021	191.8	39.7	18.2	1891	Bath, Me	Portland, Me.
23489	J. D. W. P.	Sch.	Sarah C. Smith	297	259	118.5	29.5	13.9	1868	Chester, Pa	Boston, Mass.
23937	.....	Sch.	Sarah C. Wharf	51	48	71.0	20.9	7.0	1871	Essex, Mass	Do.
22518	.....	Sch.	Sarah C. Wilson	65	62	72.4	24.8	5.8	1860	Mays Landing, N. J	Newbern, N. C.
115836	J. W. B. L.	Sch.	Sarah D. Fell	581	509	145.4	35.3	14.9	1882	Bath, Me	Philadelphia, Pa.
23899	.....	Slp.	Sarah E. Harrison	9	9	39.0	14.4	4.0	1870	St. Michaels, Md	Baltimore, Md.
23012	.....	Sch.	Sarah E. Hyde	36	34	56.0	19.0	7.0	1854	New London, Conn	Waldoboro, Me.
116088	K. D. G. W.	Sch.	Sarah E. Lee	103	74	83.2	23.0	8.6	1886	Essex, Mass	Gloucester, Mass.
23858	.....	Slp.	Sarah E. Lockwood	12	11	38.0	14.6	4.3	1870	Greenwich, Conn	Perth Amboy, N. J.
115360	.....	Slp.	Sarah E. Miller	8	8	37.0	14.4	3.7	1875	Islip, N. Y	New York, N. Y.
22935	.....	Sch.	Sarah E. Nightingale	68	65	66.4	19.5	7.5	1860	Essex, Mass	Eastport, Me.
116612	K. L. V. T.	Sch.	Sarah E. Palmer	1,225	1,082	205.3	39.4	18.2	1894	Bath, Me	Bath, Me.
115138	.....	Slp.	Sarah E. Pruitt	6	5	30.5	11.2	2.1	1873	Worcester County, Md	Chincoteague, Va.
115875	.....	Sch.	Sarah E. Vetra	16	15	54.5	14.7	3.9	1882	Mount Vernon, Md	Tappahannock, Va.
116620	.....	Sch.	Sarah E. Vickers	53	50	66.7	22.2	6.3	1894	Lankford, Md	Baltimore, Md.
115570	.....	Sch.	Sarah E. Walter	16	15	58.0	14.3	4.2	1877	Crisfield, Md	New York, N. Y.

[1] Formerly schooner Tangent.

MERCHANT **SAILING** VESSELS OF THE UNITED STATES—Continued.

Official No.	Signal letters.	Rig.	Name of vessel.	Gross tonnage.	Net tonnage.	Length.	Breadth.	Depth.	When built.	Where built.	Home port (where permanent document issues).
						Feet.	*Feet.*	*Feet.*			
116015	K. C. R. J.	Sch.	Sarah E. Ward	577	548	176.0	3 . 5	15.0	1884	Camden, Me	Philadelphia, Pa.
116003	.....	Slp.	Sarah F. Lawson	8	8	36.4	14. 7	3.3	1884	Barren Creek Spring, Md.	Crisfield, Md.
115414	.....	Sch.	Sarah F. Midyett	23	22	48.8	15.8	4.0	1875	Cove Sound, N. C	Newbern, N. C.
115053	.....	Slp.	Sarah F. Tooker	13	12	40.5	14.5	4.0	1872	Coldspring, N. Y.	Coldspring, N. Y.
23856	.....	Slp.	Sarah H. Edwards	19	18	45.5	16.4	4.7	1870	Brookhaven, N. Y	Do.
115896	J. W. S. K.	Sch.	Sarah H. Prior	102	97	86.1	23.9	9.2	1882	Boston, Mass	Boston, Mass.
23644	.....	Sch.	Sarah J Elizabeth	19	18	46.0	15.6	5.5	1867	Crisfield, Md	Annapolis, Md.
116067	.....	Slp.	Sarah J. Lee	5	5	33.8	9.9	3.2	1885	Accomac County, Va	Chincoteague, Va.
115013	J. L. G. C.	Sch.	Sarah L. Davis	173	165	106.0	25.9	8.9	1871	Belfast, Me	Belfast, Me.
22137	.....	Sch.	Sarah L. Harding	31	29	53.6	17.5	6.3	1866	Phippsburg, Me	Pensacola, Fla.
115419	.....	Sch.	Sarah L. Merritt	67	63	75.8	25.5	6.0	1867	Coldspring, N. Y	New York, N. Y.
22852	.....	Slp.	Sarah L. Pearsall	13	12	39.3	11.6	4.0	1862	Port Monmouth, N. J	Bridgeport, Conn.
22627	.....	Sch.	Sarah L. Thompson	91	86	81.5	25.5	7.0	1866	Easthaven, Conn	Fall River, Mass.
115648	.....	Sch.	Sarah M. Jacobs	80	76	78.2	22.0	8.0	1878	Bath, Me	Gloucester, Mass.
115566	.....	Sch.	Sarah M. McNamara	43	41	61.0	22.4	6.5	1877	Tobacco Stick, Md	Tappahannock, Va.
116480	.....	Sch.	Sarah M. Mulford	20	11	47.0	17.2	4.7	1892	Bridgeton, N. J	Bridgeton, N. J.
115093	.....	Slp.	Sarah M. Rogers	6	5	31.4	12.0	2.7	1872	Moriches, N. Y	Greenport, N. Y.
22533	.....	Sch.	Sarah R. Ivins	51	48	65.0	24.2	5.3	1854	Allowaystown, N. J	Perth Amboy, N. J.
22018	.....	Slp.	Sarah S. Danes	8	8	39.0	10.0	3.0	1866	Brookhaven, N. Y	Crisfield, Md.
22568	H. Q. W. N.	Sch.	Sarah S. Tyler	108	159	109.0	22.7	7.0	1866	Hartford, Conn	Baltimore, Md.
115706	.....	Sch.	Sarah T. Keel	27	18	54.0	20.4	4.3	1879	Wolf River, Miss	Shieldsboro, Miss.
116106	K. D. L. M.	Sch.	Sarah W. Lawrence	1,369	1,301	217.0	45.2	19.8	1886	.... do	Fall River, Mass.
116787	.....	Sch.	Sarah W. Wingate	34	34	70.8	19.4	5.2	1897	Madison, Md	Baltimore, Md.
115919	K. B. G. W.	Sch.	Sarah D. J. Rawson	387	292	140.5	34.8	11.1	1883	Camden, Me	Camden, Me.
115962	.....	Sch.	Sarah Ann Carpenter	65	62	75.0	25.8	5.1	1883	Tottenville, N. Y	New York, N. Y.
23873	.....	Sch.	Sarah Jane Gurney	168	160	88.0	28.0	8.0	1869	South Rondout, N. Y	New London, Conn.
115819	.....	Slp.	Sarah Jane Wright	10	10	36.0	12.0	4.0	1882	Norfolk County, Va	Newport News, Va.
115720	J. T. V. C.	Sch.	Sarah and Ellen	582	497	142.5	34.6	12.7	1880	East Deering, Me	Portland, Me.
23230	.....	Slp.	Sarah and Hannah	18	17	38.1	15.8	4.5	1838	Newport, N. J	Bridgeton, N. J.
115303	J. Q. F. N.	Sch.	Sarah and Lucy	252	192	114.0	33.2	9.0	1874	Ware Creek, Va	New York, N. Y.
22046	.....	Sch.	Sarah and Sophia	24	23	55.0	17.7	5.4	1852	Talbot County, Md	Baltimore, Md.
115745	J. V. C. K.	Bk.	Saranac	1,080	1,026	195.5	34.6	22.5	1880	Kennebunk, Me	New York, N. Y.
23916	.....	Sch.	Sardine	8	8	40.0	12.0	2.7	1870	Norfolk, Va	Norfolk, Va.
22583	.....	Sch.	[1] Sardinia	150	142	105.2	24.7	8.8	1856	Penetanguishene, Ontario	Milwaukee, Wis.
23525	J. F. H. C.	Sch.	Sardinian	124	118	82.5	20.0	8.4	1859	Harrington, Me	Rockland, Me.
115097	J. M. L. V.	Bk.	Sarmiento	630	574	150.2	31.6	16.8	1872	East Deering, Me	Portland, Me.
116420	.....	Slp. y.	Sasqua	11	10	34.5	13.8	4.4	1882	Brooklyn, N. Y	New York, N. Y.
115301	.....	Sch.	Satellite	49	46	65.0	20.0	5.2	1874	Bath, Me	York, Me.
116503	.....	Sch. y.	Satis	12	12	28.3	14.0	4.7	1892	Boston, Mass	Boston, Mass.
116395	.....	Sch.	Saturn	8	7	32.5	12.0	3.4	1891	Marco, Fla	Key West, Fla.
116409	.....	Slp. y.	Saturn	13	12	31.4	11.9	5.7	1883	Boston, Mass	Boston, Mass.
116020	.....	Sch.	Saucy Jane	10	9	45.6	14.3	3.9	1884	Somerset County, Md	Baltimore, Md.
115477	.....	Slp.	Saucy Maid	7	7	28.7	11.9	3.5	1876	Essex, Mass	Greenport, N. Y.
115795	.....	Slp.	Saunterer	7	6	30.8	13.6	3.2	1881	Patchogue, N. Y	Sag Harbor, N. Y.
115227	.....	Sch.	Saveland	689	654	194.9	33.2	13.6	1873	Milwaukee, Wis	Detroit, Mich.
23350	.....	Sch.	Savoy	70	66	69.2	22.5	7.1	1834	Sedgwick, Me	Southwest Harbor, Me
116731	.....	Slp.	Savoy	11	11	39.8	15.4	5.6	1896	Bridgeport, Conn	Bridgeport, Conn.
76593	.....	Sch. y.	[2] Saxon	64	61	90.2	23.3	8.6	1885	Northport, N. Y	Newark, N. J.
116700	.....	Sch.	Saxon	11	10	39.0	12.3	3.9	1895	Tampa, Fla	Tampa, Fla.
116403	K. J. L. N.	Slp. y.	Sayonara	23	22	53.6	12.6	9.4	1891	Boston, Mass	New York, N. Y.
115488	.....	Sch.	Sayre and Fisher	38	36	61.5	20.2	4.3	1876	Washington, N. J	Perth Amboy, N. J.
116750	.....	Cat.	Say When	6	5	25.4	12.4	3.8	1893	Newport, R. I	Newport, R. I.
116770	.....	Cat.	Say When	8	7	25.3	11.0	4.8	1892	South Boston, Mass	Boston, Mass.
115375	.....	Slp. y.	Schemer	13	12	35.0	14.6	4.4	1871	Jersey City, N. J	Philadelphia, Pa.
116747	.....	Sch.	Schlitz Globe	20	15	34.0	10.9	4.4	1896	Racine, Wis	Milwaukee, Wis.
115651	.....	Sch.	School Girl	9	8	34.0	11.5	4.6	1879	Kennebunk, Me	Provincetown, Mass.
116312	K. G. V. Q.	[3] Sch.	Schuylkill	841	824	186.5	35.0	16.0	1890	Perth Amboy, N. J	Philadelphia, Pa.
116447	.....	Slp. y.	Scorpion	10	9	35.3	12.0	4.7	1891	Chicago, Ill	Chicago, Ill.
116719	.....	Slp. y.	Scorpion	14	14	39.5	13.9	4.5	1894	Toledo, Ohio	Erie, Pa.
115167	.....	Sch.	Scotia	903	858	210.9	34.5	15.0	1873	Cleveland, Ohio	Port Huron, Mich.
115936	K. B. L. Q.	Sch.	Scotia	406	347	138.3	33.4	12.0	1883	Belfast, Me	New York, N. Y.
116498	.....	Slp. y.	Scotia	5	5	24.3	9.0	4.3	1886	Cambridge, Mass	Boston, Mass.
115500	.....	Sch.	Scottish Chief	8	8	52.0	13.3	3.4	1876	Somerset County, Md	Crisfield, Md.
92367	.....	Slp. y.	[4] Scout	10	9	32.3	12.9	6.0	1891	Friendship, Me	New Bedford, Mass.
116727	.....	Sch.	Scout	9	9	33.5	10.5	3.7	1896	Port Blakeley, Wash	Seattle, Wash.
116792	.....	[3] Sch.	Scranton	8	5	31.6	12.6	3.5	1897	Scranton, Miss	Shieldsboro, Miss.
116748	K. M. V. J.	Sch.	Scray	250	229	120.2	28.0	10.2	1896	Port Blakeley, Wash	San Francisco, Cal.
115062	.....	Slp.	Screamer	63	60	68.4	26.2	5.4	1872	East Boston, Mass	Gloucester, Mass.
23436	.....	Slp.	Scud	7	6	30.2	11.5	4.6	1866	Boston, Mass	Boston, Mass.
23844	.....	Sch.	Scud	13	12	40.4	13.0	5.0	1870	Bath, Me	Gloucester, Mass.
115082	.....	Slp.	Scud	12	12	36.6	14.7	4.6	1872	Bristol, Me	Do.
115638	.....	Sch.	Scud	11	10	42.2	13.8	3.8	1869	Penny Bridge, N. Y	New York, N. Y.
115701	.....	Sch.	Scud	28	27	60.2	18.2	4.0	1880	Eden, Me	Ellsworth, Me.
116306	.....	Slp.	Scud	7	6	30.5	11.2	3.2	1889	Damariscotta, Me	Boothbay, Me.
22729	.....	Slp.	Sea	26	26	40.2	18.3	6.1	1857	New York, N. Y	New York, N. Y.

[1] Formerly British schooner Sardinia.

[2] Formerly schooner { *a* Jesse Carll. *b* Valiant.

[4] Formerly sloop-yacht Medrick.

MERCHANT **SAILING** VESSELS OF THE UNITED STATES—Continued.

Official No.	Signal letters.	Rig.	Name of vessel.	Gross tonnage.	Net tonnage.	Length.	Breadth.	Depth.	When built.	Where built.	Home port (where permanent document issues).
						Feet.	*Feet.*	*Feet.*			
22092	.....	Sch.	Sea Belle	19	18	50.0	15.0	5.0	1855	Somerset County, Md.....	Cape Charles, Va.
22536	.....	Sch.	Sea Bird	89	85	79.8	22.4	7.0	1848	Steuben, Me	Belfast, Me.
23676	.....	Sch.	Sea Bird	31	29	58.5	18.7	6.2	1854	Somerset County, Md.....	Baltimore, Md.
23777	J. G. S. D.	Sch.	Sea Bird	187	163	100.8	29.4	8.1	1869	Tuckahoe, N. J	Boston, Mass.
115855	.....	Slp.	Sea Bird	7	7	29.6	12.3	3.0	1882	Matagorda, Tex	Galveston, Tex.
116078	.....	Sch.	Sea Bird	9	9	57.5	12.5	2.8	1885	Cambridge, Md	Crisfield, Md.
116183	.....	Slp.	Sea Bird	9	8	38.2	12.6	3.6	1887	Colington, N. C	Edenton, N. C.
116654	.....	Sch.	Sea Bird	9	8	37.6	13.6	4.0	1894	Whitehaven, Md.....	Seaford, Del.
23606	.....	Slp.	Sea Breeze	7	6	32.0	10.7	2.5	1862	Worcester County, Md	Chincoteague, Va.
116365	.....	Slp.	Seabright	6	6	24.8	9.6	5.2	1889	Deer Isle, Me	Deer Isle, Me.
116746	.....	Slp.	Seabright	8	6	41.3	13.6	3.2	1896	Oriole, Md.....	Alexandria, Va.
116274	.....	Sch.	Sea Fan	5	5	31.0	9.4	4.6	1879	Portsmouth, N. H.....	Mount Desert Ferry, Me.
22185	.....	Sch.	Sea Flower	18	17	43.0	13.2	6.4	1836	Essex, Mass	Southwest Harbor, Me.
22194	.....	Sch.	Sea Flower	36	34	56.6	15.9	6.9	1850	Phippsburg, Me	Ellsworth, Me.
23605	.....	Sch.	Sea Flower	7	7	33.5	11.4	2.5	1860	Chincoteague, Va	Cape Charles, Va.
115102	.....	Slp.	Sea Flower	8	8	38.0	13.0	3.2	1872	Oregon Mills, N. C.....	Bridgeton, N. J.
115421	.....	Sch.	Sea Flower	9	9	36.1	11.5	3.2	1875	Jarrett Bay, N. C	Beaufort, N. C.
116782	.....	Slp.	Sea Flower	7	7	30.5	11.3	3.2	1896	Marinette, Wis	Milwaukee, Wis.
115635	.....	Sch.	Sea Foam	40	38	61.7	17.7	5.8	1878	Sacketts Harbor, N. Y.....	Sacketts Harbor, N. Y.
116369	.....	Slp.	Sea Foam	7	7	26.6	10.8	5.6	1890	Bremen, Me	Portland, Me.
116216	K. F. G. C.	Sch. y.	*Sea Fox*	101	96	96.5	23.9	12.0	1888	Wilmington, Del.....	Boston, Mass.
116285	K. G. N. J.	Sch.	Sea Fox	111	105	89.1	23.7	9.8	1889	Essex, Mass	Provincetown, Mass.
116662	.....	Cat.	Sea Fox	5	5	25.0	11.5	3.3	1892	Monument Beach, Mass.....	Nantucket, Mass.
22582	.....	Sch.	Sea Gem	103	98	90.6	22.5	8.0	1863	Manitowoc, Wis	Grand Haven, Mich.
23997	.....	Slp.	Sea Gull	7	7	30.2	11.5	3.1	1871	Straits, N. C	Charleston, S. C.
85862	.....	Slp. y.	[1] *Sea Gull*	26	25	50.0	15.2	6.3	1884	Linwood, Pa.....	New York, N. Y.
115014	.....	Sch.	Sea Gull	5	5	29.3	11.3	3.3	1857	Westport, Mass.....	Beaufort, N. C.
115418	.....	Slp.	Sea Gull	8	8	38.0	14.0	3.4	1875	Dorchester County, Md.....	Baltimore, Md.
115603	.....	Slp.	Sea Gull	8	8	35.0	12.0	2.0	1878	Norfolk, Va.....	Norfolk, Va.
116133	.....	Sch.	Sea Gull	9	9	36.0	13.8	3.6	†1886	Atlantic City, N. J.....	Somers Point, N. J.
116189	.....	Slp.	Sea Gull	6	6	32.2	11.0	3.2	1888	Patchogue, N. Y.....	Patchogue, N. Y.
116398	.....	Slp.	Sea Gull	5	5	23.6	8.9	5.0	1887	Deer Isle, Me.....	Deer Isle, Me.
116421	.....	Sch.	Sea Gull	18	17	48.0	17.0	4.6	1891	Fairhaven, Cal.....	Eureka, Cal.
116473	.....	Sch.	Sea Gull	12	11	36.4	12.9	5.0	1891	Eagle Harbor, Wash.....	Seattle, Wash.
116519	.....	Slp.	Sea Gull	13	12	36.5	14.0	4.4	1892	Brooklyn, N. Y	New York, N. Y.
116562	.....	Slp.	Sea Gull	5	5	24.8	8.1	7.3	1893	Bristol, R. I.	Bristol, R. I.
116568	.....	Slp. y.	Sea Gull	5	5	30.8	9.7	5.3	1893	Boothbay Harbor, Me	Boston, Mass.
116640	.....	Slp.	Sea Gull	6	5	25.0	12.0	3.0	1894	Cape May, N. J.....	Bridgeton, N. J.
116885	.....	Ywl. y.	Sea Gull	13	13	38.3	11.4	5.1	1885	Wilmington, Del.....	New York, N. Y.
115572	J. S. P. W.	Bk.	Sea King	1,491	1,361	210.6	39.4	24.1	1877	Bowdoinham, Me	San Francisco, Cal.
116790	.....	Slp.	Sea King	6	6	39.5	12.5	2.8	1897	Hudson, Md.....	Baltimore, Md.
23380	.....	Slp.	Sea Lark	5	5	27.0	10.0	3.0	.....	.....	Norfolk, Va.
100074	.....	Slp. y.	[2] Sea Lark	8	8	33.2	11.0	3.7	1873	Cohasset, Mass	Boston, Mass.
115059	.....	Slp.	Sea Lark	6	6	36.0	12.5	3.2	1872	Patchogue, N. Y	Patchogue, N. Y.
116637	.....	Sch.	Sea Light	20	19	42.7	14.3	4.7	1894	Hoquiam, Wash.....	Wrangell, Alaska.
23600	.....	Slp.	Sea Nymph	8	8	31.0	11.2	2.8	1860	Southpoint, Md	Chincoteague, Va.
116490	.....	Slp. y.	Sea Pearl	6	6	24.5	11.0	4.3	1892	Boston, Mass	Boston, Mass.
23441	.....	Sch.	Sea Queen	18	17	45.2	15.2	5.5	1857	Portland, Me	Rockland, Me.
116760	.....	Sch.	Sea Queen	12	11	48.7	16.4	3.3	1897	New Gretna, N. J	Tuckerton, N. J.
116586	.....	Slp.	Sea Serpent	8	8	36.6	12.5	5.4	1893	Stamford, Conn	Stamford, Conn.
115593	.....	Sch.	Sea Side	6	6	28.0	11.2	4.0	1878	Brooksville, Me.....	Southwest Harbor, Me.
22622	.....	Sch.	Sea Spray	52	49	67.0	19.5	7.3	1860	Salisbury, Mass.....	Eastport, Me.
116457	.....	Slp.	Sea Turtle	9	9	37.0	14.3	1.7	1891	Little Sarasota, Fla	Tampa, Fla.
23069	.....	Sch.	Sea View	8	8	36.4	13.4	2.9	1866	Mathews County, Va	Newport News, Va.
23636	.....	Sch.	Sea View	25	16	53.2	18.3	5.7	1853	Somerset County, Md.....	Tappahannock, Va.
15364	.....	Sch. y.	[3] Sea Witch	39	37	71.0	20.0	5.2	1868	Greenport, N. Y	New York, N. Y.
115064	J. L. Q. M.	Shp.	Sea Witch	1,289	1,172	197.0	37.8	24.2	1872	East Boston, Mass	Boston, Mass.
116678	.....	Slp.	Seal Brand	7	7	27.9	11.6	3.1	1895	Cape May, N. J	Perth Amboy, N. J.
116046	.....	Slp.	Seal Rock	8	7	30.0	13.5	3.1	1883	Newport, R. I.....	Newport, R. I.
23466	.....	Sch.	Seaman	181	172	120.0	25.6	8.7	1848	Cleveland, Ohio.....	Grand Haven, Mich.
22036	.....	Sch.	Seaman's Bride	28	17	54.0	16.3	5.8	1856	Somerset County, Md.....	Camden, N. J.
23282	.....	Slp.	Seaman's Bride	13	12	36.0	14.0	4.8	1854	Georgetown, Me	Portland, Me.
22121	H. Q. N. G.	Sch.	Searsville	220	209	108.0	27.0	10.0	1855	Dennis, Mass	St. George, Me.
116805	.....	Cat.	Seavey	5	5	23.3	11.2	3.6	1898	Osterville, Mass	Chatham, Mass.
115921	K. B. H. G.	Sch.	Sebago	307	254	123.2	31.0	10.6	1883	East Deering, Me.....	Portland, Me.
126652	K. H. G. R.	Sch.	[4] Sedgwick	605	473	165.3	36.1	13.2	1890	Thomaston, Me	Boston, Mass.
116018	.....	Sch.	Sedonia	9	9	45.0	10.0	3.2	1884	Somerset County, Md.....	Annapolis, Md.
23641	.....	Slp.	Seeker	7	7	36.0	13.0	3.0	.....	.....	Crisfield, Md.
116250	.....	Slp.	Seguin	11	10	39.0	12.4	3.1	1889	Bowdoinham, Me	Bath, Me.
116415	.....	Sch.	Sehome	11	10	38.2	12.0	4.6	1891	Sehome, Wash	Sitka, Alaska.
115771	.....	Sch.	Selden E. Marvin	618	587	174.6	33.2	12.2	1881	Toledo, Ohio	Port Huron, Mich.
22178	.....	Sch.	Select	6	6	33.6	11.0	2.8	1866	Hunting Quarters, N. C.....	Newbern, N. C.
115992	.....	Slp. y.	Selena	9	8	29.0	12.5	3.6	1883	Perth Amboy, N. J	Perth Amboy, N. J.
57783	.....	Slp.	Selina	5	5	29.0	12.0	2.8	1876	Moriches, N. Y.....	Patchogue, N. Y.
22293	.....	Sch.	Selkirk	307	293	132.0	25.2	12.4	1862	Wallaceburg, Ontario.....	Cleveland, Ohio.

[1] Formerly sloop-yacht Gaviota. [2] Formerly sloop Imogene. [3] Formerly schooner-yacht Lois. [4] Formerly schooner Carrie T. Balano.
† Rebuilt, 1886.

MERCHANT SAILING VESSELS OF THE UNITED STATES—Continued.

Official No.	Signal letters.	Rig.	Name of vessel.	Gross tonnage.	Net tonnage.	Length.	Breadth.	Depth.	When built.	Where built.	Home port (where permanent document issues).
						Feet.	*Feet.*	*Feet.*			
22844	H. R. J. S.	Bk.	Seminole	1,442	1,322	196.5	41.6	17.3	1865	Mystic, Conn	Port Townsend, Wash.
23101	.....	Sch.	Seminole	188	179	118.0	23.0	9.0	1847	Point Peninsula, N. Y.	Port Huron, Mich.
115893	.....	Sch. y.	Seminole	21	20	50.0	14.5	3.7	1882	Roslyn, N. Y.	New York, N. Y.
115991	.....	Cat.	Seminole	7	6	28.4	12.5	4.2	1884	Hyannis, Mass.	Nantucket, Mass.
116080	.....	Sch.	Seminole	30	30	48.0	21.0	7.4	1885	New Berlin, Fla	St. Augustine, Fla.
22861	.....	Slp.	Semphronia	16	15	42.2	14.0	4.2	.....	.....	Perth Amboy, N. J.
22444	.....	Sch.	Senator	61	58	67.9	21.3	6.5	1852	Seaville, Me	Bangor, Me.
22480	.....	Sch.	Senator	25	24	48.2	15.5	5.5	1837	Essex, Mass	Deer Isle, Me.
22917	.....	Sch.	Senator	332	315	136.8	26.0	12.0	1863	Clayton, N. Y.	Detroit, Mich.
116563	K. L. Q. T.	Sch.	Senator	110	74	94.8	24.5	10.2	1893	Essex, Mass	Gloucester, Mass.
116164	.....	Sch.	Senator Frye	89	59	83.0	22.7	8.6	1887	Gloucester, Mass	Do.
22937	H. R. K. P.	Sch.	Senator Grimes	124	101	92.0	26.2	8.0	1866	Perry, Me	Calais, Me.
116163	K. D. T. B.	Sch.	Senator Saulsbury	107	77	86.6	23.3	9.0	1857	Essex, Mass	Gloucester, Mass.
116336	K. H. J. N.	Sch.	Senator Sullivan	737	654	164.2	35.2	16.8	1890	Boston, Mass	Boston, Mass.
22029	.....	Sch.	Senora	54	52	71.3	21.4	5.7	1865	Talbot County, Md	Annapolis, Md.
115794	.....	Slp.	Senora Brown	10	9	39.0	14.0	2.0	1881	Portsmouth, Va	Norfolk, Va.
116713	.....	Slp.	Senorita	7	7	23.8	9.7	4.8	1896	Stanwood, Wash	Seattle, Wash.
116633	.....	Slp.	Sensation	7	7	34.0	13.5	3.0	1886	Islip, N. Y.	Hartford, Conn.
23285	.....	Slp.	Sentinel	14	13	35.0	12.0	5.0	1-48	Portland, Me	St. George, Me.
116126	.....	Slp.	Sentinel	7	6	33.0	13.0	3.0	1886	Lake Charles, La	Galveston, Tex.
116349	K. H. M. C.	Sch.	Sequoia	341	324	150.0	35.0	11.0	1890	Fairhaven, Cal.	San Francisco, Cal.
116367	.....	Sch.	Serafina C	44	43	66.2	20.7	5.6	1890	Baypoint, Fla	Mobile, Ala.
22113	.....	Sch.	Seraph	57	54	66.2	21.2	6.4	1848	Chelsea, Mass.	Portland, Me.
115583	.....	Sch.	Serena	15	15	43.7	14.7	3.3	1877	Blackwater, Fla	Pensacola, Fla.
115099	J. M. N. H.	Sch.	Serena Thayer	206	195	124.8	30.0	9.8	1872	Port Discovery, Wash	Los Angeles, Cal.
22048	.....	Sch.	Serena C. Somers	27	25	53.4	18.1	5.9	1864	Baltimore, Md	Baltimore, Md.
115458	J. R. Q. S.	Sch.	Serena S. Kendall	136	129	95.2	27.0	7.6	1876	Brewer, Me	Bangor, Me.
116064	.....	Slp.	Sergeant	7	7	32.8	14.0	3.4	1870	Islip, N. Y.	Patchogue, N. Y.
116715	.....	Slp.	Serlatim	10	10	29.7	12.7	4.9	1896	Chatham, Conn	Hartford, Conn.
116566	.....	Sch. y.	Serkara	36	34	60.5	15.0	9.7	1893	Salem, Mass	Boston, Mass.
116590	.....	Slp. y.	Serpent	7	7	22.0	10.5	6.7	1893	Lynn, Mass	Marblehead, Mass.
115972	K. C. B. H.	Shp.	Servia	1,866	1,773	234.1	41.1	18.1	1883	Bath, Me	Bath, Me.
116339	.....	Sch.	Seth Nyman	49	47	62.5	20.6	5.3	1890	Gouldsboro, Me	Mount Desert Ferry, Me.
116444	.....	Sch.	Seth D. Venables	10	7	50.5	13.9	3.5	1891	St. Peters, Md	Crisfield, Md.
115379	J. R. B. L.	Sch.	Seth M. Todd	194	163	114.0	29.5	9.6	1875	Calais, Me	Calais, Me.
23480	.....	Sch.	Seth M. Tuttle	28	26	55.5	19.4	4.0	1867	Nyack, N. Y	Norfolk, Va.
115160	J. M. D. H.	Sch.	Seth W. Smith	198	157	114.0	28.2	9.3	1872	Calais, Me	Calais, Me.
116434	.....	Slp. y.	7	13	12	34.6	11.6	6.0	1891	Gloucester, Mass	Providence, R. I.
116203	.....	*Sch.	Seven Brothers	24	23	54.9	20.7	4.0	1888	Jordan River, Miss.	Shieldsboro, Miss.
116196	K. F. C. R.	Sch.	Seven Sisters	129	122	97.0	27.2	7.5	1888	Benicia, Cal	San Francisco, Cal.
116060	.....	Sch.	Severine	17	10	50.8	17.6	3.8	1885	Bayou Lacomb, La	New Orleans, La.
155224	.....	Slp. y.	[1]Severn	10	9	34.0	13.9	5.0	1891	South Boston, Mass	Baltimore, Md.
23972	.....	Slp. y.	Shadow	12	12	32.0	14.0	5.0	1871	New Bedford, Mass	Boston, Mass.
23197	.....	Sch.	Shamrock	73	70	76.0	25.4	5.9	1868	Tompkins Cove, N. Y	New York, N. Y.
115790	.....	Sch.	Shamrock	37	35	59.6	20.4	5.2	1881	Somerset County, Md	Norfolk, Va.
116151	K. D. R. L.	Sch. y.	Shamrock	50	47	73.0	20.1	7.8	1887	Brooklyn, N. Y	New York, N. Y.
116174	.....	Sch.	Shamrock	25	23	50.5	19.0	4.5	1887	Biloxi, Miss.	Key West, Fla.
115.84	.....	Slp. y.	Shamrock	7	6	31.3	12.0	3.8	1890	Toledo, Ohio	Cleveland, Ohio.
23093	.....	Sch.	Sharon	39	37	55.5	20.8	5.6	1843	Barnstable, Mass	Deer Isle, Me.
23162	.....	Slp.	Sharon	15	14	38.3	16.4	5.4	.....	.....	Bridgeport, Conn.
116549	.....	Slp. y.	Sharon	11	10	34.0	12.0	7.0	1888	Boston, Mass	Providence, R. I.
23781	.....	Sch.	Sharpshooter	54	51	74.4	24.0	5.7	1867	Glenwood, N. Y.	Port Jefferson, N. Y.
22411	.....	Sch.	Sharp's Island	28	27	57.0	19.3	5.0	1856	Talbot County, Md	Crisfield, Md.
116506	.....	Sch.	Shasta	95	91	82.0	26.0	6.1	1892	Benicia, Cal	San Francisco, Cal.
22805	.....	Sch.	Shawmut	17	16	42.0	12.6	5.7	1838	Essex, Mass	Brooklin, Me.
23842	.....	Slp.	Shawmut	74	71	70.7	22.7	6.0	1870	Boston, Mass	Gloucester, Mass.
115140	.....	Sch.	Shawnee	571	543	178.4	33.3	12.5	1873	Gibraltar, Mich.	Port Huron, Mich.
115550	.....	Sch.	Shearwater	24	23	52.0	18.2	4.6	1877	St. Michaels, Md	Crisfield, Md.
116466	.....	Sch.	Sheffeyld	64	61	73.8	20.6	8.7	1891	Gloucester, Mass	Gloucester, Mass.
116419	.....	Slp. y.	Sheila	9	8	29.6	12.0	4.5	1883	Lynn, Mass	Boston, Mass.
116653	.....	Slp.	Sheldrake	5	5	34.0	13.7	3.1	1892	Bridgeport, Conn	Bridgeport, Conn.
115314	.....	Sch.	Shell Drake	24	22	52.4	13.8	4.1	1874	Oregon Mills, N. C	Baltimore, Md.
116311	K. G. V. L.	*Sch.	Shenandoah	841	824	186.5	35.0	16.0	1890	Perth Amboy, N. J.	Philadelphia, Pa.
116370	K. H. S. T.	Shp.	Shenandoah	3,406	3,154	299.7	49.1	19.9	1890	Bath, Me	Bath, Me.
116380	K. H. W. R.	Sch.	Shenandoah	110	77	86.4	24.0	9.2	1890	Essex, Mass	Gloucester, Mass.
22492	.....	Sch.	Shepherdess	24	23	47.0	14.5	6.0	1846	....do	Damariscotta, Me.
116545	.....	Slp.	Sherman S. Benner	7	7	27.6	10.9	6.6	1892	Bremen, Me	St. George, Me.
116735	.....	Slp.	Sherwood	8	8	35.1	12.2	3.0	1896	Crittenden, Va	Norfolk, Va.
115636	J. T. F. S.	Bk.	Shetland	643	559	143.0	33.3	17.6	1878	Ellsworth, Me	Boston, Mass.
116464	.....	*Sch.	Shickshinny	836	800	191.7	33.9	15.9	1891	Noank, Conn	New York, N. Y.
23595	.....	Slp.	Shiloh	7	7	32.5	12.5	3.0	1867	Southampton, N. Y.	Perth Amboy, N. J.
116625	.....	Slp. y.	Shiloh	6	6	25.4	11.3	4.8	1894	Westport, Me	Cincinnati, Ohio.
22410	.....	Sch.	Shining Light	19	18	53.0	18.0	6.4	.....	.....	Alexandria, Va.
115278	.....	*Sch.	Shoo Fly	6	5	30.0	12.8	2.0	1874	Sandbeach, Mich	Port Huron, Mich.
115284	.....	Slp.	Shoo Fly	5	5	29.0	9.2	2.7	1872	Snowhill, Md	Chincoteague, Va.
23541	.....	Slp.	Shooting Star	11	10	32.0	13.5	4.3	.....	San Francisco, Cal	San Francisco, Cal.
23349	J. B. V. W.	*Sch.	Shore Line	481	472	177.8	33.2	12.1	1858	Mystic, Conn	Stonington, Conn.

[1] Formerly sloop-yacht Ohyiesa.

MERCHANT SAILING VESSELS OF THE UNITED STATES—Continued.

Official No.	Signal letters.	Rig.	Name of vessel.	Gross tonnage.	Net tonnage.	Length.	Breadth.	Depth.	When built.	Where built.	Home port (where permanent document issues).
						Feet.	*Feet.*	*Feet.*			
116481	.....	Sch.	Shrimp	5	5	28.3	8.8	2.8	1892	Port Jefferson, N. Y	Port Jefferson, N. Y.
116487	.....	Sch.	Shuttle	6	6	30.5	9.2	4.2	1892	Lopez Point, Wash	Port Townsend, Wash.
22455	.....	Sch.	Sibyl	46	44	60.3	18.2	6.8	1832	Essex, Mass	Lubec, Me.
115793	.....	Cat.	Sibyl	5	5	29.0	12.5	2.9	1881	Patchogue, N. Y	New York, N. Y.
116324	.....	Slp. y.	Sibyl	14	13	37.0	14.0	5.5	1890	Nyack, N. Y	Hartford, Conn.
23896	.....	Sch.	Sidney	9	6	46.8	12.4	3.3	1870	Baltimore, Md	Crisfield, Md.
115344	.....	Sch.	Sidney	7	7	32.8	12.5	3.8	1874	Key West, Fla	Key West, Fla.
116329	.....	Sch.	Sidney	13	6	47.2	18.2	4.0	1890	Madisonville, La	New Orleans, La.
23990	.....	Sch.	Sidney Dorlon	36	34	72.0	16.0	5.0	1871	East Rockaway, N. Y	New York, N. Y.
115341	.....	Slp.	Sidney Dorlon	8	7	32.0	13.1	3.4	1872	Cow Bay, N. Y	Do.
115934	.....	Slp.	Sidney Smith	12	11	36.4	12.9	3.8	†1881	Fairhaven, N. J	Perth Amboy, N. J.
116764	.....	Sch.	SIDNEY G. THOMAS	3,200	2,912	366.0	44.0	22.2	1897	Cleveland, Ohio	Duluth, Minn.
116377	.....	Sch.	Sidney O. Neff	346	329	149.6	30.2	10.4	1890	Manitowoc, Wis	Grand Haven, Mich.
116740	.....	Sch.	Sidney R. Riggin	10	10	55.5	14.1	3.3	1896	Oriole, Md	Crisfield, Md.
23301	.....	Sch.	Sidney S. Jones	28	18	54.2	20.0	4.8	1857	Somerset County, Md	Baltimore, Md.
116655	.....	Slp.	Sidney T. Marshall	6	5	38.1	12.9	3.0	1894	Crisfield, Md	Crisfield, Md.
23444	.....	Sch.	Sidonia	20	19	47.3	17.2	3.7	1867	Bonfouca, La	Brashear, La.
116752	.....	Sch.	Sidonia L	15	9	44.3	17.5	3.4	1896	Bayou La Croix, Miss	Shieldsboro, Miss.
23190	.....	Sch.	Sierra	27	26	50.0	17.5	5.0	1854	Marysville, Cal	Port Townsend, Wash.
91002	.....	Slp. y.	[1]Sigdrifa	13	12	35.7	11.6	6.5	1877	Boston, Mass	Belfast, Me
115832	.....	Sch.	Sigfrid	76	51	78.0	21.7	7.8	1882	Essex, Mass	Gloucester, Mass
22634	.....	Sch.	Signal	53	51	62.8	22.0	6.0	1828	Hempstead, N. Y	Port Jefferson, N. Y.
116034	.....	Sch. y.	Signal	12	11	33.5	13.0	4.8	1893	Piermont, N. Y	New York, N. Y.
116587	.....	Slp.	Sigrun	8	7	29.0	11.0	3.6	1893	Milford, Del	Wilmington, Del.
115282	.....	Sch.	Silas	15	14	52.0	16.0	4.0	1874	Pensacola, Fla	Galveston, Tex.
23914	.....	Slp.	Silas C	9	9	37.2	14.0	4.0	1870	Sayville, N. Y	New York, N. Y.
22565	.....	Sch.	Silas Brainard	74	65	69.0	25.3	7.8	1845	Portland, Conn	Stonington, Conn.
23956	J. K. R. C.	Sch.	Silas McLoon	122	116	81.6	24.2	7.3	1871	Rockland, Me	Rockport, Me.
116797	.....	Sch.	Silas Stearns	41	39	87.5	19.8	7.0	1897	Milton, Fla	Pensacola, Fla.
22870	.....	Slp.	Silence	8	7	32.8	13.0	3.7	1866	Bayonne, N. J	Perth Amboy, N. J.
116153	K. D. R. P.	BK.	Silicon	448	425	138.5	33.0	8.8	1887	Bath, Me	New York, N. Y.
116834	K. N. M. F.	*Sch.	Silver Brook	904	842	194.0	34.8	17.6	1898	Noank, Conn	Philadelphia, Pa.
116810	.....	Sch.	Silver Chief	10	10	37.6	13.0	3.5	1898	Charlevoix, Mich	Grand Haven, Mich.
116310	.....	Slp.	Silver City	6	6	26.5	12.4	3.1	1886	Meriden, Conn	New Haven, Conn.
116829	.....	Sch.	Silver Heel	10	8	34.0	12.2	4.3	1898	Bamboo Key, Fla	Key West, Fla.
115075	J. L. S. R.	Sch.	Silver Heels	134	103	87.8	25.7	7.5	1872	Tremont, Me	Rockland, Me.
116263	.....	*Sch.	Silver Lake	111	105	95.0	20.0	7.6	1889	Little Point Sable, Mich	Milwaukee, Wis.
115435	.....	Slp.	Silver Moon	11	11	37.0	14.1	4.0	1875	Sussex County, Del	Crisfield, Md.
115054	J. L. N. M.	Sch.	Silver Spray	124	99	77.1	23.3	10.0	1872	Damariscotta, Me	Thomaston, Me.
115154	J. M. C. D.	Sch.	Silver Spray	194	163	101.7	28.5	9.5	1873	Addison, Me	Machias, Me.
115664	.....	Sch.	Silver Spray	15	14	59.0	13.0	3.5	1879	Tappahannock, Va	Alexandria, Va.
115907	.....	Slp.	Silver Spray	10	9	40.5	14.3	3.6	1883	Cambridge, Md	Crisfield, Md.
116116	.....	Sch.	Silver Spray	9	8	45.8	12.3	3.5	1886	Crisfield, Md	Do.
116648	.....	Sch.	Silver Spray	21	20	52.0	16.2	3.3	1894	Sponge Harbor, Fla	Tampa, Fla.
116738	.....	Slp.	Silver Spray	9	5	40.8	13.9	3.7	1898	Crisfield, Md	Crisfield, Md.
115361	.....	Sch.	Silver Star	20	18	67.0	14.0	3.6	1874	Occoquan, Va	Alexandria, Va.
115565	.....	Sch.	Silver Star	35	33	58.8	20.4	5.9	1877	Somerset County, Md	Newport News, Va.
115524	.....	Sch.	Silver Stream	11	10	40.0	15.0	2.8	1877	Nansemond County, Va	Norfolk, Va.
115816	.....	Sch.	Silver Wave	28	27	52.4	18.0	5.4	1881	Lebanon, Del	Seaford, Del.
116789	.....	Slp.	Silverine	5	5	38.0	12.6	3.2	1897	Solomons, Md	Annapolis, Md.
116049	.....	Sch.	Silvia	12	11	50.0	15.7	3.8	1871	Mobile, Ala	Pensacola, Fla.
22773	.....	Sch.	Silvie	52	49	75.7	24.7	6.6	1851	New York, N. Y	Boston, Mass.
116045	.....	Slp.	Silvie	5	5	26.1	12.5	3.4	1885	City Island, N. Y	New York, N. Y.
116350	.....	Sch.	Simmons	62	59	76.5	23.0	6.2	1890	Cambridge, Md	Crisfield, Md.
116328	.....	Slp.	Simon Banks	9	9	31.5	14.8	3.7	1890	Southport, Conn	Bridgeport, Conn.
115260	.....	Sch.	Sina Shore	12	12	37.7	13.9	5.3	1874	Bristol, Me	Eastport, Me.
116561	.....	Slp.	Sindbad	7	6	32.7	14.0	3.3	1886	Bayport, N. Y	New York, N. Y.
115575	J. S. Q. D.	Shp.	Sintram	1,656	1,495	215.4	42.9	24.2	1877	Freeport, Me	San Francisco, Cal.
115959	.....	Sch.	Sir Knight	80	44	79.4	23.0	7.9	1885	Boothbay, Me	New York, N. Y.
116741	.....	Sch.	SIR ISAAC LOTHIAN BELL	3,418	3,158	365.5	45.8	23.0	1896	West Bay City, Mich	Duluth, Minn.
115289	.....	Sch.	Siren	44	42	75.0	19.6	6.1	1875	New Brunswick, N. J	Savannah, Ga.
115384	.....	Sch.	Siren	7	7	31.8	11.4	4.4	1875	New Bedford, Mass	Fall River, Mass.
116039	.....	Slp.	Siren	5	5	23.0	12.3	3.4	1885	Noank, Conn	Stonington, Conn.
116565	.....	Sch.	Siren	9	9	39.6	13.8	2.9	1893	Jacksonville, Fla	St. Augustine, Fla.
116721	.....	Slp. y.	Siren	16	10	50.3	12.6	5.4	1896	Racine, Wis	Chicago, Ill.
23044	.....	Slp.	Sirocco	20	19	46.0	18.2	4.5	1867	Jamesport, N. Y	Baltimore, Md.
116769	.....	Slp.	Sirocco	5	5	24.7	10.1	4.8	1897	Friendship, Me	Waldoboro, Me.
57440	.....	Sch.	Sisters	7	6	33.9	11.3	2.9	1869	Hunting Quarters, N. C	Newbern, N. C.
115859	.....	Sch.	Sisters	23	22	59.0	15.9	4.1	1882	St. Michaels, Md	Baltimore, Md.
116505	.....	Slp. y.	Siva	9	8	26.4	11.0	5.5	1888	Gloucester, Mass	Boston, Mass.
115006	.....	Sch.	Six Brothers	10	9	44.2	13.5	3.4	1869	Deepcreek, Va	Newbern, N. C.
115970	K. B. W. T.	Bkn.	Skagit	506	443	156.2	38.3	12.3	1883	Port Ludlow, Wash	Port Townsend, Wash.
116147	.....	Sch. y.	Sketch	7	7	33.0	9.7	3.4	1883	Chicago, Ill	Chicago, Ill.
115971	.....	Sch.	Skipjack	6	6	30.4	12.6	3.1	1883	Washington, D. C	Alexandria, Va.
116366	.....	Cat.	Skipjack	5	5	32.0	12.6	3.1	1886	Patchogue, N. Y	Patchogue, N. Y.
22493	.....	Sch.	Smith Tuttle	89	84	78.6	23.8	7.7	1850	East Haddam, Conn	Damariscotta, Me.

[1] Formerly sloop Margaret A. Crane.

† Rebuilt, 1881.

MERCHANT SAILING VESSELS OF THE UNITED STATES—Continued.

Official No.	Signal letters.	Rig.	Name of vessel.	Gross tonnage.	Net tonnage.	Length.	Breadth.	Depth.	When built.	Where built.	Home port (where permanent document issues).
						Feet.	*Feet.*	*Feet.*			
23587	.....	Slp.	Smith V. Rogers	16	15	44.4	16.0	4.1	1867	Patchogue, N. Y	Perth Amboy, N. J.
115249	.....	Sch.	Smith and Darling	43	41	63.8	22.0	2.5	1873	Port Jefferson, N. Y	Newport News, Va.
23527	.....	Sch.	[1]Smith and Post	212	201	117.5	25.8	10.0	1866	Oakville, Ontario	Cleveland, Ohio.
116281	.....	Sch.	Smuggler	8	7	34.5	11.4	3.2	1889	Manistee Mich	Grand Haven, Mich.
116646	.....	Slp.	Sneak	5	5	30.0	12.7	3.3	1886	Northport, N. Y	Bridgeport, Conn.
22742	H. R. D. B.	Sch.	Snow Flake	166	157	99.1	28.3	8.7	1855	Newburg, N. Y	New York, N. Y.
115673	.....	Slp.	Snow Flake	5	5	27.5	11.0	3.7	1879	Kingston, R. I	Newport, R. I.
116054	.....	Sch.	Snow Flake	14	8	44.6	14.2	3.6	1885	New Orleans, La	New Orleans, La.
115616	J. T. C. H.	Bk.	Snow and Burgess	1,655	1,528	228.5	41.5	24.7	1878	Thomaston, Me	San Francisco, Cal.
116607	.....	[4]Slp.	Socastee	16	15	47.0	12.0	4.0	1894	Georgetown, S. C	Georgetown, S. C.
116547	.....	Sch.	Sodonia Curley	79	75	91.0	23.4	6.1	1892	Alexandria, Va	Alexandria, Va.
116766	.....	Sch.	Sofie Fournica	22	19	46.0	15.5	4.8	1897	West Bay City, Mich	Port Huron, Mich.
116050	.....	Sch.	Solano	66	63	74.0	25.0	5.5	1885	Benicia, Cal	San Francisco, Cal.
23505	.....	Sch.	Solferino	19	18	41.5	17.5	4.2	1867	San Francisco, Cal	Do.
115654	J. T. H. F.	[4]Sch.	Solitaire	1,515	1,384	213.7	40.1	24.1	1879	Bath, Me	New York, N. Y.
116714	K. M. R. L.	[4]Slp.	Somerset	283	253	143.4	31.3	8.1	1896	....do	Fall River, Mass.
116745	.....	Sch.	Somerset	6	5	47.0	10.9	3.2	1894	Lawsonia, Md	Crisfield, Md.
23683	J. F. W. D.	Bk.	Sonoma	1,063	997	177.5	36.2	22.4	1868	Chelsea, Mass	San Francisco, Cal.
22364	.....	Sch.	Sonora	275	261	133.2	25.7	10.9	1854	Sacketts Harbor, N. Y	Detroit, Mich.
22714	.....	Slp.	Sophia	30	29	52.0	17.0	5.0	1849	Guilford, Conn	Richmond, Va.
23043	.....	Slp.	Sophia	25	24	44.2	17.0	4.8	1857	Greenport, N. Y	New London, Conn.
116781	K. N. C. M.	Bk.	[3]Sophia	468	417	145.0	30.6	16.6	1872	Southport, Norway	Savannah Ga.
23833	J. H. P. W.	Sch.	Sophia Godfrey	256	244	109.5	29.3	8.3	1869	Dorchester, N. J	New York, N. Y.
115166	.....	Sch.	Sophia Minch	635	603	184.5	33.5	13.5	1873	Vermilion, Ohio	Cleveland, Ohio.
116283	K. G. M. V.	Sch.	Sophia Sutherland	156	148	105.3	25.7	10.3	1889	Tacoma, Wash	San Francisco, Cal.
115255	.....	Slp.	Sophia Van Name	20	19	46.0	18.0	4.4	1874	Glencove, N. Y	Greenport, N. Y.
22472	.....	Sch.	Sophia Wiley	50	47	63.6	19.0	6.6	1847	Dartmouth, Mass	Belfast, Me.
23100	.....	Sch.	Sophia J. Luff	278	252	140.3	26.1	10.4	1866	Marine City, Mich	Chicago, Ill.
116657	.....	Slp	Sophie	5	5	27.3	10.6	3.3	1894	Key West, Fla	Key West, Fla.
157320	.....	Slp. y.	[3]Sophie	8	7	34.6	13.0	4.8	1884	Brooklyn, N. Y	New York, N. Y.
115345	.....	Slp.	Sophie Adelia	8	8	35.3	12.7	4.0	1874	Charleston, S. C	Charleston, S. C.
116663	.....	Sch.	Sophie E	42	40	64.5	22.8	4.5	1895	San Francisco, Cal	San Francisco, Cal.
116102	.....	Sch.	Sophie Amelia K	47	45	70.9	20.4	7.8	1886	Charleston, S. C	Beaufort, S. C.
115304	.....	Sch.	Sophie Behrmann	49	46	61.5	19.0	5.6	1874	Brick Township, N. J	Mobile, Ala.
116234	.....	Sch.	South Lake	24	22	51.6	17.4	4.2	1888	Washington, N. C	Newbern, N. C.
115542	.....	Slp.	South Side	6	5	32.0	13.1	3.0	1871	Islip, N. Y	Patchogue, N. Y.
22359	.....	Sch.	South West	292	277	137.2	26.1	11.0	1866	Ogdensburg, N. Y	Cleveland, Ohio.
23893	.....	Sch.	Southern Beauty	47	44	64.3	21.6	6.9	1870	Dorchester County, Md	Newport News, Va.
23984	.....	Sch.	Southern City	38	36	62.4	20.3	6.4	1871	Somerset County, Md	Baltimore, Md.
115490	.....	Sch.	Southern Cross	11	10	56.3	14.3	4.6	1876	Hatteras, N. C	Newbern, N. C.
115710	.....	Sch. y.	Southern Cross	47	47	69.5	18.8	6.4	1880	Brooklyn, N. Y	New York, N. Y.
116124	.....	Sch.	Southern Pacific	23	22	50.5	19.9	3.7	1886	San Francisco, Cal	San Francisco, Cal.
116728	.....	Sch.	Southern States	27	15	60.2	19.0	4.4	1896	Biloxi, Miss	Shieldsboro, Miss.
23534	.....	Sch.	Southerner	17	16	46.4	15.1	4.0	1868	Beaufort, N. C	Savannah, Ga.
115797	.....	Slp.	Sovereign	5	5	28.3	12.6	3.0	1881	Patchogue, N. Y	Perth Amboy, N. J.
115824	.....	Sch.	Sovereign	8	7	41.8	11.1	3.2	1882	Kent Island, Md	Annapolis, Md.
116759	K. N. B. G.	Ywl. y.	Spalpeen	29	29	66.0	12.5	8.1	1897	Bristol, R. I	Philadelphia, Pa.
116751	.....	Sch.	Spanish John	6	5	26.2	8.4	2.7	1896	Savannah, Ga	Savannah, Ga.
116509	.....	Slp.	Sparetime	9	9	35.0	14.2	3.6	1895	Islip, N. Y	Patchogue, N. Y.
23364	.....	Sch. y.	Sparkle	11	11	36.8	12.7	4.3	1865	Portland, Me	New York, N. Y.
116113	.....	Slp.	Sparkle	10	10	36.7	13.6	4.0	1886	Pleasantplains, N. Y	Do.
116197	.....	Slp.	Sparkle	6	6	34.4	12.3	3.8	1884	Providence, R. I	St. Augustine, Fla.
22013	.....	Sch.	Sparkling Sea	27	26	52.4	17.6	6.0	1856	Somerset County, Md	Baltimore, Md.
23746	J. G. N. B.	Sch.	Sparrow	197	187	119.5	28.5	9.7	1869	Oakland, Cal	Eureka, Cal.
116703	.....	Slp.	Sparrow	7	5	35.3	11.2	3.2	1896	Pony Slough, Oreg	Coos Bay, Oreg.
116616	.....	Slp. y.	Sparrow Hawk	8	8	29.6	10.8	5.6	1894	Gloucester, Mass	Boston, Mass.
116465	.....	Sch.	Sparta	6	5	35.0	10.3	3.0	1891	Anclote, Fla	Tampa, Fla.
115311	J. Q. L. R.	Slp.	Spartan	1,448	1,334	207.6	40.5	24.3	1874	East Boston, Mass	San Francisco, Cal.
115732	J. T. W. K.	Sch.	Spartan	623	581	154.9	35.4	15.8	1880	Bath, Me	New Haven, Conn.
116352	.....	Slp.	Spartan	6	6	27.9	8.6	5.2	1894	Belfast, Me	New York, N. Y.
23922	J. K. L. S.	Sch.	Spartel	132	126	91.0	27.0	7.6	1868	Pembroke, Me	Eastport, Me.
22897	.....	Sch.	Specie	8	7	34.7	9.4	3.9	.....	.....	Norfolk, Va.
23948	.....	Sch.	Specie	18	17	43.9	13.4	6.0	1871	Friendship, Me	Calais, Me.
115973	.....	Slp.	Spectre	9	9	35.0	13.5	3.7	1883	Berwick, La	Brashear, La.
116661	K. M. F. N.	Sch.	Speculator	110	104	92.6	24.5	9.8	1895	Essex, Mass	Gloucester, Mass.
115842	.....	Sch.	Speed	47	44	67.1	23.3	6.1	1882	Russum, Md	Crisfield, Md.
116753	.....	Sch.	Speedwell	25	23	51.5	17.0	4.8	1896	Marco, Fla	Key West, Fla.
116016	K. L. B. P.	Sch. y.	Speranza	69	66	80.0	21.9	9.7	1884	Bay Ridge, N. Y	Philadelphia, Pa.
115974	.....	Slp.	Spirito Santo	6	5	29.8	8.0	3.1	1883	San Diego, Cal	San Diego, Cal.
116378	K. H. W. D.	Sch.	Spokane	639	570	183.0	38.5	13.2	1890	Port Blakeley, Wash	Port Townsend, Wash.
22311	.....	Sch.	Sport	14	14	44.0	15.6	4.2	1855	Bucksport, Me	Boston, Mass.
22179	.....	Sch.	Spray	17	16	46.4	15.2	4.2	1865	Straits, N. C	Wilmington, N. C.
22864	.....	Slp. y.	Spray	13	12	33.0	14.2	4.2	.....	.....	Boston, Mass.
115495	.....	Slp.	Spray	6	6	31.0	13.0	3.0	1876	Brookiyn, N. Y	Greenport, N. Y.
115609	.....	Slp.	Spray	9	8	32.0	13.5	3.3	1867	Amityville, N. Y	Patchogue, N. Y.
116626	.....	Slp.	Spray	9	9	27.6	13.4	4.0	1894	East Greenwich, R. I	Providence, R. I.

[1] Formerly British schooner Smith and Post.

[2] Formerly Norwegian bark Sophia.

[3] Formerly sloop Daisy.

MERCHANT SAILING VESSELS OF THE UNITED STATES—Continued.

Official No.	Signal letters.	Rig.	Name of vessel.	Gross tonnage.	Net tonnage.	Length.	Breadth.	Depth.	When built.	Where built.	Home port (where permanent document issues).
						Feet.	*Feet.*	*Feet.*			
116580	.....	Slp.	Spray	6	5	31.0	12.0	2.8	1895	Currituck, N. C	Edenton, N. C.
116718	.....	Sch.	Spray	6	6	35.6	12.6	2.9	1896	Cedar Bayou, Tex	Galveston, Tex.
116778	.....	Slp.	Spray	6	6	31.7	11.6	2.5	1896	New Haven, Conn	New Haven, Conn.
115675	.....	Slp.	Spread Eagle	7	7	30.0	12.7	3.4	1879	Trenton, N. J	Perth Amboy, N. J.
116765	.....	Slp.	Springwell	8	7	29.0	12.5	3.9	1897	Key West, Fla	Key West, Fla.
23699	.....	Sch.	Spy	6	5	34.0	10.0	3.0	1868	Old River, Tex	Galveston, Tex.
116303	.....	Slp.	Spy	5	5	29.0	10.5	3.0	1889	Smyrna, N. C	Beaufort, N. C.
116609	.....	Sch.	Spy	12	11	41.0	15.2	4.2	1894	Scranton, Miss	Shieldsboro, Miss.
116793	.....	Slp.	Spy	5	5	26.0	10.0	3.8	1893	Beach Haven, N. J	Tuckerton, N. J.
116674	.....	Slp.	Squeteague	7	7	40.0	10.6	4.0	1893	Monument Beach, Mass	Barnstable, Mass.
23362	.....	Sch.	Stafford	199	189	112.0	25.6	9.6	1868	Tonawanda, N. Y	Chicago, Ill.
22353	.....	Sch.	Stampede	288	245	137.0	26.2	10.6	1862	Huron, Ohio	Do.
22529	.....	Sch.	Stampede	7	6	31.5	12.1	3.5	.....	.....	Key West, Fla.
115634	J. T. F. B.	Shp.	Standard	1,534	1,461	212.0	40.2	24.5	1878	Phippsburg, Me	Bath, Me.
115898	J. W. T. F.	Sch.	Standard	347	276	136.0	32.0	10.0	1882	Newcastle, Me	Perth Amboy, N. J.
116507	.....	Sch.	Standard	8	8	33.0	10.7	3.7	1892	Ballard, Wash	Seattle, Wash.
116496	.....	Slp.	Stanley D	6	5	29.4	10.6	3.0	1889	Riverhead, N. Y	Greenport, N. Y.
22429	.....	Slp.	Stanley Howard	17	16	44.5	18.0	4.0	1865	Northport, N. Y	New Haven, Conn.
116591	.....	Sch.	Stanton	22	12	48.5	18.4	5.4	1893	Bridgeton, N. J	Bridgeton, N. J.
22464	.....	Slp.	Star	13	9	44.0	16.4	3.9	.....	.....	Crisfield, Md.
22964	.....	Sch.	Star	32	21	60.8	19.5	5.5	1846	Mathews County, Va	Baltimore, Md.
23667	.....	Sch.	Star	12	11	39.0	14.0	4.0	1867	Galveston, Tex	Galveston, Tex.
115080	.....	Slp.	Star	11	11	37.0	15.0	4.0	1870	San Francisco, Cal	San Francisco, Cal.
115143	.....	Slp.	Star	5	5	27.0	12.6	2.9	1873	Bridgeport, Conn	Bridgeport, Conn.
115182	.....	Sch.	Star	47	45	62.2	23.0	4.5	1873	Vallejo, Cal	San Francisco, Cal.
115246	.....	Slp.	Star	34	32	54.7	19.4	4.0	1874	Bath, Me	Boston, Mass.
115884	.....	Slp.	Star	6	6	34.7	12.9	3.8	1863	Mobile, Ala	Key West, Fla.
116140	.....	Slp. y.	Star	5	5	24.0	12.0	3.6	1887	Noank, Conn	Bridgeport, Conn.
116268	.....	*Slp.	Star	15	14	46.0	15.0	2.8	1889	Woolwich, Me	Bath, Me.
116280	.....	Sch.	Star	5	5	31.2	10.0	3.7	1879	Beverly, Mass	Charleston, S. C.
116389	.....	*Slp.	Star	6	6	31.3	12.0	1.9	1890	Matagorda, Tex	Port Lavaca, Tex.
115474	.....	Sch.	Starke	209	199	124.2	27.3	9.0	1876	Milwaukee, Wis	Char Lakeles, La.
22150	.....	Sch.	Starlight	10	9	36.4	12.7	4.9	.....	.....	York, Me.
22231	.....	Slp.	Starlight	38	36	59.0	21.2	5.0	1854	Braintree, Mass	Boston, Mass.
23049	.....	Slp.	Starlight	18	10	43.7	17.0	4.7	1867	Greenport, N. Y	Bridgeton, N. J.
57436	.....	*Sch.	Starlight	30	28	66.0	17.0	3.1	1869	Erin, Mich	Port Huron, Mich.
115189	.....	Slp.	Starlight	11	10	38.0	15.0	3.0	1865	Brooklyn, N. Y	New Haven, Conn.
115286	J. P. T. D.	Bgn.	Starlight	256	216	116.0	29.0	11.0	1874	Easthaven, Conn	New York, N. Y.
116042	.....	Sch.	Starlight	9	9	35.6	13.0	2.7	1885	Blackwater, Del	Wilmington, Del.
116645	.....	Slp.	Starlight	17	16	42.2	13.5	5.3	1894	California City, Cal	San Francisco, Cal.
116780	.....	Sch.	Starlight	30	30	60.8	14.6	6.6	1897	South Haven, Mich	Chicago, Ill.
115711	.....	Slp. y.	Starling	8	7	27.6	12 3	4.0	1880	New Bedford, Mass	Edgartown, Mass.
22314	.....	Sch.	Star of Hope	7	7	33.0	11.0	4.2	.....	.....	Portland, Me.
22360	.....	Sch.	Star of the North	214	203	123.2	24.7	9.3	1854	Cleveland, Ohio	Grand Haven, Mich.
14465	K. D. W. F.	Sch.	[1]Star of the Sea	967	893	191.2	38.0	19.0	1887	Bath, Me	Boston, Mass.
23278	.....	Sch.	Star of the West	21	20	48.1	15.2	6.6	1854	Gloucester, Mass	St. George, Me.
116108	.....	Slp.	Startle	9	9	32.8	13.7	3.9	1885	Brooklyn, N. Y	New York, N. Y.
116282	.....	Slp.	Startle	19	18	47.2	15.5	6.8	1889	Beverly, Mass	Boston, Mass.
116567	.....	Slp.	Startle	8	7	34.1	10.7	5.8	1893	Deer Isle, Me	Deer Isle, Me.
115388	.....	Sch.	State Rights	23	22	53.0	17.0	4.0	1875	Dorchester, N. J	Bridgeton, N. J.
115632	J. T. D. V.	Shp.	State of Maine	1,535	1,466	216.0	40.1	24.4	1878	Newcastle, Me	Searsport, Me.
150076	.....	Slp. y.	Statira	21	20	42.6	16.7	5.4	1876	Newport, R. I	New York, N. Y.
116614	.....	Sch.	Steelman R. Lee, jr	17	10	46.0	16.2	4.3	1894	Dorchester, N. J	Bridgeton, N. J.
57697	.....	Slp.	Stella	9	8	34.2	12.4	4.2	1884	Stonington, Conn	New London, Conn.
115164	.....	Sch.	Stella	23	22	42.0	13.5	6.3	1873	Searsport, Me	Rockland, Me.
115788	.....	Slp.	Stella	12	11	34.7	13.3	3.9	1881	Patchogue, N. Y	Bridgeton, N. J.
116641	.....	Cat.	Stella	5	5	26.4	12.3	3.4	1894	Westcreek, N. J	Somers Point, N. J.
115827	.....	*Sch.	Stella F	17	11	49.7	18.3	3.4	1882	Jordan River, Miss	Shieldsboro, Miss.
116345	.....	Sch.	Stella L	45	43	59.8	24.5	4.4	1890	Mary Esther, Fla	Pensacola, Fla.
116802	.....	Slp.	Stella Adkins	9	7	36.6	14.2	3.0	1898	Galveston, Tex	Galveston, Tex.
116630	.....	Sch.	Stella Erland	49	46	65.7	19.0	7.4	1894	Ballard, Wash	Seattle, Wash.
116704	.....	Sch.	Stella Lee	9	8	39.0	12.5	3.5	1896	Southport, N. C	Wilmington, N. C.
116382	K. J. C. F.	Sch.	Stella B. Kaplan	1,078	1,024	199.6	40.3	18.0	1891	Bath, Me	Greenport, N. Y.
116293	.....	Sch.	Stella I. Lewis	12	7	54.5	14.5	3.7	1889	Oriole, Md	Crisfield, Md.
115091	J. M. K. L.	Sch.	Stephen Bennett	243	199	126.5	30.1	8.5	1872	Camden, Me	Boston, Mass.
115485	.....	Sch.	Stephen Chase	51	48	66.6	23.9	6.7	1876	Dorchester County, Md	Baltimore, Md.
23911	.....	Slp.	Stephen Elliott	10	9	33.3	11.1	3.4	1870	Charleston, S. C	Charleston, S. C.
116241	.....	Sch.	Stephen Lark	16	16	57.6	16.6	4.1	1888	Tilghmans Island, Md	Baltimore, Md.
22724	H. R. C. T.	Sch.	Stephen Morgan	357	317	134.8	30.4	8.9	1864	Noank, Conn	Boston, Mass.
22970	H. R. L. N.	Sch.	Stephen Morris	245	208	112.4	29.8	10.0	1866	Philadelphia, Pa	New York, N. Y.
23279	.....	Slp.	Stephen Orr	73	69	72.7	24.1	6.2	1857	Yarmouth, Me	Bath, Me.
115409	.....	Sch.	Stephen Taber	46	..	63.2	22.3	4.8	1871	Glenwood, N. Y	Port Jefferson, N. Y.
115987	.....	Sch.	Stephen Woolsey	32	3	50.8	18.1	6.5	1884	New London, Conn	New York, N. Y.
23539	.....	Sch.	Stephen A. Douglass	21	20	55.0	17.5	4.6	1861	Philadelphia, Pa	Annapolis, Md.
23486	.....	Slp.	Stephen B. Smith	15	14	40.5	15.5	4.3	1868	Port Washington, N. Y	Perth Amboy, N. J.
115688	J. T. M. S.	Bkn.	Stephen G. Hart	620	589	160.0	33.9	16.2	1879	Waldoboro, Me	New York, N. Y.

[1] Formerly schooner Katie J. Barrett.

MERCHANT SAILING VESSELS OF THE UNITED STATES—Continued.

Official No.	Signal letters.	Rig.	Name of vessel.	Gross tonnage.	Net tonnage.	Length.	Breadth.	Depth.	When built.	Where built.	Home port (where permanent document issues).
						Feet.	*Feet.*	*Feet.*			
115889	J. W. Q. S.	Sch.	Stephen G. Loud	499	401	157.0	34.0	12.5	1882	Waldoboro, Me	Waldoboro, Me.
115666	.....	Sch.	Stephen H. Wilson	11	10	41.6	14.7	3.2	1879	Onancock, Va	Newport News, Va.
115132	J. M. S. H.	Sch.	Stephen J. Watts	105	99	84.0	25.8	7.3	1873	Jonesport, Me	Machias, Me.
22124	.....	Sch.	Stephen K. Lane	36	34	56.6	20.8	4.4	1866	Nyack, N. Y	New York, N. Y.
115879	.....	Sch.	Stephen T. Dize	9	9	43.2	13.5	3.3	1882	Somerset County, Md	Baltimore, Md.
22423	.....	Sch.	Sterling	72	69	68.2	24.0	6.9	1848	Bridgeport, Conn	New London, Conn.
23447	.....	Sch.	Sterling	63	60	72.0	22.7	7.5	1868	Essex, Mass	Gloucester, Mass.
116659	.....	Slp.	Sterling	11	10	45.8	14.0	3.9	1895	Double Bayou, Tex	Galveston, Tex.
115087	.....	Sch.	Stetson and Ellison	56	54	65.0	23.0	5.5	1872	Lebanon, Del	Wilmington, Del.
115369	.....	Slp.	Stewart L. Woodford	7	7	37.0	13.0	2.0	1875	Babylon, N. Y	Perth Amboy, N. J.
116082	.....	Slp.	Stockton	53	51	71.5	21.5	5.3	1885	Stockton, Ala	Mobile, Ala.
22344	.....	Sch.	Sto. Giuseppe	10	6	38.7	13.4	3.6	1866	Bay St. Louis, Miss	New Orleans, La.
23570	.....	Sch.	Stonewall	27	19	55.4	18.4	4.9	1868	Baltimore, Md	Crisfield, Md.
23613	.....	Slp.	Stonewall	6	6	31.3	12.0	3.4	.....	.....	Do.
23805	.....	Slp.	Stonewall	13	13	36.9	13.0	4.2	1869	Charleston, S. C	Charleston, S. C.
115424	.....	Sch.	Stonewall	17	16	48.2	14.4	3.9	1875	Beaufort, N. C	Wilmington, N. C.
115885	.....	Slp.	Stonewall Jackson	6	5	30.0	11.7	3.2	1882	Cambridge, Md	Crisfield, Md.
10500	F. J. L. N.	*Sch.	[1]Stonington	1,072	1,043	253.0	40.6	14.4	1866	New York, N. Y	Stonington, Conn.
15228	.....	Sch.	[2]Stony Brook	101	96	71.5	28.4	8.6	1861	Stonybrook, N. Y	Port Jefferson, N. Y.
115821	.....	*Sch.	Storm	21	20	55.0	16.3	2.6	1882	Essexville, Mich	Port Huron, Mich.
23111	.....	Slp.	Storm Child	6	6	29.4	13.2	4.0	1872	Keyport, N. J	Perth Amboy, N. J.
28271	.....	Sch.	Storm King	36	34	58.3	18.2	6.3	1856	Harpswell, Me	Gloucester, Mass.
23774	.....	Sch.	Storm King	21	20	38.6	14.0	6.2	1869	Nyack, N. Y	Portland, Me.
23906	.....	Sch.	Storm Petrel	174	165	100.9	27.5	10.8	1870	Ellsworth, Me	Ellsworth, Me.
116288	.....	Slp.	Stormy Petrel	6	5	27.0	11.0	3.6	1887	Woodsburg, N. Y	Bridgeport, Conn.
115454	.....	Sch.	Stowell Sherman	92	87	83.0	23.0	8.2	1876	Essex, Mass	Boston, Mass.
116690	K. M. J. L.	*Sch.	Strafford	678	644	176.4	35.0	14.2	1895	Noank, Conn	Fall River, Mass.
116664	.....	*Sch.	Strain	20	19	48.3	15.1	3.8	1895	Key West, Fla	Key West, Fla.
115677	.....	Sch.	Stranger	9	9	46.0	11.0	3.0	1879	Tilghmans Island, Md	Annapolis, Md.
115918	.....	Sch.	Stranger	86	59	80.3	22.7	8.2	1883	Essex, Mass	Gloucester, Mass.
116619	.....	Cat.	Stranger	5	5	28.2	11.0	3.4	1889	Osterville, Mass	Chatham, Mass.
116808	.....	Slp.	Stranger	9	9	35.4	11.8	5.0	1898	Brooklyn, N. Y	New York, N. Y.
116437	.....	Slp. y.	Straniaer	7	6	30.8	7.7	5.5	1886	Cambridge, Mass	Boston, Mass.
116665	.....	Slp.	Struggle	5	5	22.6	11.5	3.3	1895	Key West, Fla	Key West, Fla.
116488	K. L. G. C.	Sch. y.	Studio	22	21	48.5	13.2	3.1	1888	Keyport, N. J	New York, N. Y.
116709	.....	Sch.	Studio	19	19	46.0	16.4	3.3	1896	Jacksonville, Fla	Jacksonville, Fla.
116198	.....	Sch.	Style	6	6	32.6	10.3	2.6	1888	Bath, N. C	Newbern, N. C.
23160	.....	Slp.	Success	22	14	45.7	16.0	5.0	1867	Saybrook, Conn	Cape Charles, Va.
23474	.....	Slp.	Success	21	20	40.0	18.0	5.1	1851	Clarkstown, N. Y	New York, N. Y.
115858	.....	Sch.	Success	8	8	33.1	12.7	4.8	1882	Cape Elizabeth, Me	Provincetown, Mass.
116508	.....	Slp.	Success	6	6	30.5	12.2	3.9	1892	Galveston, Tex	Galveston, Tex.
116385	.....	Sch.	Sudie B	17	16	52.3	14.7	3.9	1891	Bogue Sound, N. C	Beaufort, N. C.
116462	.....	Slp.	Sudie D	10	9	45.7	12.5	3.1	1891	Covecreek, N. C	Newbern, N. C.
23976	.....	Sch.	Sudie Wayman	37	27	61.5	20.5	5.0	1871	St. Michaels, Md	Baltimore, Md.
115178	.....	Slp.	Sue	9	5	37.8	14.0	3.6	1873	Lamberton, N. J	Bridgeton, N. J.
116139	.....	Sch.	Sue	7	6	30.3	10.5	4.4	1883	Tarrs Creek, Md	Newport News, Va.
116154	.....	Sch.	Sue	7	6	37.0	10.0	3.4	1887	Berkley, Va	Do.
116229	.....	Slp.	Sue S	6	5	28.2	11.6	3.4	1888	Camden, N. J	Camden, N. J.
22750	.....	Slp.	Suffolk	29	29	49.7	18.0	6.5	1847	Brooklyn, N. Y	New York, N. Y.
116682	K. M. F. W.	*Sch.	Suffolk	855	823	192.8	34.7	16.0	1894	Noank, Conn	Philadelphia, Pa.
23429	J. D. C. L.	Bg.	Sullivan	344	294	115.5	28.5	15.2	1866	Gouldsboro, Me	Boston, Mass.
115245	J. P. F. M.	Sch.	Sullivan Sawin	676	642	147.9	33.9	16.6	1874	Bath, Me	Do.
116716	.....	Ywl. y.	Sultan	12	12	33.6	13.8	5.1	1895	Fall River, Mass	Newark, N. J.
22166	.....	Sch.	Sultana	23	21	45.6	14.2	6.2	1839	Newbury, Mass	Portland, Me.
116390	.....	Sch.	Sultana	24	24	53.0	18.0	3.8	1891	Braidentown, Fla	Key West, Fla.
115210	J. N. M. C.	*Sch.	Sumner R. Meade	1,035	983	183.6	35.3	22.2	1873	Damariscotta, Me	Boston, Mass.
13469	.....	Slp. y.	[3]Sunbeam	22	21	48.2	18.6	4.8	1867	Greenport, N. Y	New York, N. Y.
22160	.....	Sch.	Sunbeam	27	26	48.4	15.3	6.3	1868	Phippsburg, Me	Ellsworth, Me.
23009	.....	Sch.	Sunbeam	55	52	68.9	19.2	7.4	1851	Essex, Mass	Boston, Mass.
23369	J. B. W. G.	Bk.	Sunbeam	255	242	106.4	27.3	15.2	1856	Rochester, Mass	New Bedford, Mass.
23857	.....	Slp.	Sunbeam	5	5	33.0	9.0	2.9	.....	.....	Perth Amboy, N. J.
115464	.....	Slp.	Sunbeam	12	11	36.0	13.0	4.0	1874	Bristol, Me	New Bedford, Mass.
115730	.....	Sch.	Sunbeam	22	21	46.3	17.6	4.3	1880	Tuckerton, N. J	Chincoteague, Va.
116227	.....	Sch.	Sunbeam	7	7	37.8	10.2	3.0	1885	Tottenville, N. Y	Key West, Fla.
116320	K. H. B. V.	Sch.	Sunbeam	108	103	82.9	26.0	6.5	1890	Bath, Me	Bath, Me.
116516	.....	Slp. y.	Sunbeam	10	9	36.7	9.9	8.4	1888	Isle au Haut, Me	Rockport, Me.
116711	.....	Sch.	Sunbeam	22	21	46.6	15.4	6.3	1896	Dover Bluff, Ga	Brunswick, Ga.
116804	.....	Cat.	Sunbeam	7	7	25.4	12.0	3.8	1898	Hyannisport, Mass	Hyannis, Mass.
116468	.....	Slp.	Sun Fish	6	6	29.8	13.6	3.6	1889	Hoods Canal, Wash	Mary Island, Alaska.
145153	.....	Sch.	[4]Sunflower	28	26	53.0	17.6	4.6	1877	Middlesex County, Va	Richmond, Va.
115200	J. N. G. S.	Sch.	Sunlight	367	349	122.5	32.0	9.7	1873	Easthaven, Conn	New York, N. Y.
116090	.....	Sch.	Sunlight	26	17	52.6	18.2	5.1	1886	Bridgeton, N. J	Bridgeton, N. J.
23091	.....	Sch.	Sunny Side	27	26	45.5	17.0	7.1	1865	Wiscasset, Me	Deer Isle, Me.
23727	.....	Sch.	Sunny Side	16	15	38.5	15.2	6.0	1869	....do	Chatham, Mass.
57063	.....	Sch.	Sunny Side	35	33	59.9	17.8	4.2	1872	Newport, Mich	Port Huron, Mich.

[1]Formerly st. p. Grampus. [2]Formerly schooner Luna. [3]Formerly sloop Josie R. Smith. [4]Formerly schooner Thomas J. Jackson.

MERCHANT **SAILING** VESSELS OF THE UNITED STATES—Continued.

Official No.	Signal letters.	Rig.	Name of vessel.	Gross tonnage.	Net tonnage.	Length.	Breadth.	Depth.	When built.	Where built.	Home port (where permanent document issues).
						Feet.	*Feet.*	*Feet.*			
116131	.....	Slp.	Sunny Side	7	6	29.1	13.8	4.5	1886	West Stratford, Conn	New Haven, Conn.
23635	.....	Sch.	Sunny South	49	47	70.0	22.0	6.0	1866	Baltimore, Md	Tappahannock, Va.
23792	.....	Sch.	Sunny South	45	31	67.9	21.9	6.4	1869	Dorchester County, Md	Crisfield, Md.
115290	.....	Sch.	Sunny South	9	9	48.6	12.0	3.0	1873	Somerset County, Md	Baltimore, Md.
115364	.....	Slp.	Sunny South	6	6	29.0	10.0	2.0	1875	Redbank, Va	Norfolk, Va.
115512	.....	Sch.	Sunny South	15	14	35.0	14.4	3.9	1876	Crisfield, Md	Newport News, Va.
115804	.....	Sch.	Sunny South	28	26	57.2	18.3	4.8	1881	Pocomoke City, Md	Annapolis, Md.
116417	.....	Sch.	Sunny South	7	7	44.6	12.3	3.2	1891	Morehead City, N. C	Wilmington, N. C.
116351	.....	Sch.	Sunol	13	9	56.0	14.5	3.3	1890	Fishing Island, Md	Crisfield, Md.
116219	.....	*Sch.	Sunrise	26	24	60.5	14.1	3.7	1888	Milwaukee, Wis	Milwaukee, Wis.
22272	.....	*Sch.	Sunshine	389	370	159.9	29.6	11.5	1854	East Saginaw, Mich	Cleveland, Ohio.
22482	.....	Sch.	Sunshine	66	62	70.5	21.2	7.7	1865	Essex, Mass	Greenport, N. Y.
115070	.....	Slp. y.	Sunshine	18	17	41.2	15.0	6.2	1872	Philadelphia, Pa	New York, N. Y.
116000	.....	Sch. y.	Sunshine	22	21	47.0	15.1	4.6	†1880	Brooklyn, N. Y	Do.
116203	.....	Cat. y.	Sunshine	6	6	23.2	12.1	3.9	1888	Noank, Conn	Hartford, Conn.
116451	.....	Sch. y.	Sunshine	14	14	44.0	12.7	6.1	1891	Balters Island, Fla	Jacksonville, Fla.
116460	.....	Sch.	Sunshine	21	20	44.0	16.7	4.7	1891	Waterford, Conn	Richmond, Va.
110806	.....	Slp.	Sunshine	7	6	27.5	10.6	5.4	1898	Bristol, Me	Southwest Harbor, Me.
23088	.....	Sch.	Superb	35	33	50.8	15.1	7.1	1849	Woolwich, Me	Do.
23161	.....	Sch.	Superior	19	18	45.0	13.5	6.1	1829	Waterford, Conn	Waldoboro, Me.
23935	.....	Sch.	Superior	46	43	60.0	23.8	5.0	1871	Boston, Mass	New York, N. Y.
116033	.....	Sch.	Superior	8	8	33.1	12.7	3.3	1884	Key West, Fla	Key West, Fla.
116548	.....	Sch.	Superior	6	6	33.0	12.0	2.8	1892	Biloxi, Miss	Shieldsboro, Miss.
116222	.....	Sch.	Supply	7	7	36.5	11.3	2.9	1888	Greenport, N. Y	Greenport, N. Y.
116697	.....	Sch.	Surf Duck	7	7	30.1	9.3	4.2	1895	Port Blakeley, Wash	Seattle, Wash.
23010	.....	Sch.	Surprise	48	46	92.5	17.7	7.1	1852	Essex, Mass	Machias, Me.
22581	.....	Sch.	Surprise	222	211	122.0	25.0	10.0	1856	Milan, Ohio	Milwaukee, Wis.
115653	.....	Sch.	Surprise	18	12	48.5	16.0	4.4	‡1879	Baldwin, N. Y	Cape Charles, Va.
115678	.....	Slp.	Surprise	5	5	24.6	11.3	4.0	1864	Providence, R. I	Providence, R. I.
116504	.....	Lgr.	Surprise	7	6	36.0	12.9	3.4	1892	Morgan City, La	Brashear, La.
116532	.....	Slp.	Surprise	7	7	30.8	14.0	3.5	1892	South Norwalk, Conn	Bridgeport, Conn.
116785	.....	Slp. y.	Surprise	13	13	36.1	13.0	4.7	1897	New Rochelle, N. Y	Do.
116788	.....	Slp.	Surprise	5	5	30.4	10.6	2.8	1897	Yorktown, Va	Newport News, Va.
115619	.....	Sch.	Surry	31	30	50.0	17.4	5.2	1878	Surry County, Va	Do.
116158	.....	Sch.	Survive	43	42	60.8	16.7	6.1	1887	Bayou Mulatre, Fla	Pensacola, Fla.
23949	.....	Sch.	Susan	16	16	42.5	14.3	5.9	1820	Essex, Mass	Damariscotta, Me.
115913	.....	Sch.	Susan	5	5	26.6	12.5	3.3	1883	Key West, Fla	Key West, Fla.
116200	.....	Slp.	Susan P	13	12	32.8	17.8	3.5	1888	Russell Creek, S. C	Charleston, S. C.
22443	.....	Sch.	Susan Frances	49	46	61.8	19.5	6.1	1841	Wells, Me	Southwest Harbor, Me.
22531	.....	Sch.	Susan Jane	49	46	66.6	23.9	5.5	1864	Tuckerton, N. J	Somers Point, N. J.
23688	.....	Slp.	Susan Leach	22	15	44.4	17.5	4.6	1868	Patchogue, N. Y	Crisfield, Md.
22317	H. Q. T. V.	Sch.	Susan Rose	104	98	79.3	24.9	7.4	1844	Bucksport, Me	St. George, Me.
23490	J. F. B. H.	Sch.	Susan Stetson	140	133	89.2	26.1	8.2	1867	Damariscotta, Me	Bucksport, Me.
115786	.....	Sch.	Susan Walker	24	22	57.2	17.6	5.2	1881	Wicomico County, Md	Crisfield, Md.
116094	.....	Sch.	Susan A. Bryan	44	42	68.9	20.6	5.3	1886	St. Michaels, Md	Baltimore, Md.
23503	.....	Sch.	Susan E. Nash	89	84	82.8	24.2	6.2	1868	Westerly, R. I	Kennebunk, Me.
115802	.....	Sch.	Susan E. Parker	22	21	66.0	14.9	3.8	1881	Northumberland County, Va	Tappahannock, Va.
116144	.....	Sch.	Susan E. Porter	37	24	60.0	21.5	4.3	1887	Pocomoke City, Md	Newbern, N. C.
115579	.....	Slp.	Susan J. Smith	8	7	33.8	13.5	3.2	1877	....do	Newport News, Va.
22111	H. Q. N. B.	Sch.	Susan M. Tyler	167	158	100.0	28.7	7.4	1854	East Haddam, Conn	Providence, R. I.
115899	J. W. T. M.	Sch.	Susan N. Pickering	336	319	135.0	32.0	10.8	1882	Belfast, Me	Deer Isle, Me.
115817	.....	Sch.	Susannah	17	6	44.4	19.2	4.2	1882	Manteo, N. C	Beaufort, N. C.
115890	.....	Sch.	Susie	21	20	45.0	16.0	4.0	1882	Clearcreek, Tex	Galveston, Tex.
116052	.....	Slp.	Susie	5	5	29.0	12.0	2.8	1883	Oyster Bay, N. Y	Coldspring, N. Y.
116322	.....	Slp. y.	Susie	5	5	23.9	11.0	4.3	1890	Gloucester, Mass	Boston, Mass.
116397	.....	Slp.	Susie	7	7	27.5	12.4	4.7	1891	Stonington, Conn	Stonington, Conn.
116422	.....	Sch. y.	Susie	9	9	35.1	16.2	4.3	1887	Buffalo, N. Y	Cleveland, Ohio.
116489	.....	Sch.	Susie	7	7	32.1	11.7	3.4	1892	Key West, Fla	Key West, Fla.
116627	.....	Slp. y.	Susie	6	6	30.9	10.3	4.4	1894	City Island, N. Y	New York, N. Y.
116122	.....	Slp.	Susie B	6	5	28.6	12.4	3.4	1883	Patchogue, N. Y	Patchogue, N. Y.
116647	.....	Slp.	Susie C	9	8	34.7	13.3	4.4	1894	Greenwich, Conn	Bridgeport, Conn.
115737	.....	Slp.	Susie G	14	13	37.0	15.0	4.0	1880	New York, N. Y	Patchogue, N. Y.
116157	.....	Slp.	Susie R	9	8	40.8	13.2	3.2	1886	Brooklyn, N. Y	Do.
116265	.....	Slp.	Susie S	8	8	33.8	14.0	3.7	1889	Greenville, N. Y	Do.
115952	.....	Sch.	Susie Dirickson	33	31	57.0	18.5	4.6	1883	Indian River, Del	Wilmington, Del.
23863	.....	Slp.	Susie Dirrickson	9	9	35.5	11.5	2.9	1870	Worcester County, Md	Chincoteague, Va.
115828	.....	Sch.	Susie Hooper	76	50	75.7	22.0	7.8	1882	Gloucester, Mass	Gloucester, Mass.
116276	.....	Sch.	Susie Muir	27	19	65.5	18.4	4.9	1889	Fishing Island, Md	Onancock, Va.
23946	.....	Sch.	Susie C. Raynor	29	18	64.6	18.3	5.0	1871	Littlecreek, Del	Philadelphia, Pa.
116074	.....	Sch.	Susie E. Parriss	10	9	53.5	15.3	2.7	1885	Oxford, Md	Baltimore, Md.
115944	K. B. Q. M.	Sch.	Susie H. Davidson	546	482	149.7	35.3	14.3	1883	Camden, N. J	Bridgeton, N. J.
116360	K. H. P. R.	Sch.	Susie M. Plummer	920	808	181.5	37.6	17.6	1890	Thomaston, Me	Boston, Mass.
115865	J. W. K. B.	Sch.	Susie P. Oliver	272	236	128.6	32.3	9.2	1882	Bucksport, Me	Bangor, Me.
116761	.....	Slp.	Susie and Winnie	10	8	33.1	12.4	6.2	1897	Steuben, Me	Machias, Me.
115965	.....	Slp. y.	Susquehanna	25	24	51.0	15.8	3.9	1883	Havre de Grace, Md	Baltimore, Md.
116445	K. J. V. B.	Shp.	Susquehanna	2,744	2,590	273.6	45.1	19.1	1891	Bath, Me	Bath, Me.

† Rebuilt, 1880.

‡ Rebuilt, 1879.

MERCHANT **SAILING** VESSELS OF THE UNITED STATES—Continued.

Official No.	Signal letters.	Rig.	Name of vessel.	Gross tonnage.	Net tonnage.	Length.	Breadth.	Depth.	When built.	Where built.	Home port (where permanent document issues).
						Feet.	*Feet.*	*Feet.*			
116214	.....	Sch.	Sussex	10	9	40.2	15.3	3.8	1888	Pocomoke City, Md	Bridgeton, N. J.
116167	.....	Slp.	Suwanee	11	11	41.5	14.0	1.8	1881	St. Augustine, Fla	Key West, Fla.
22605	H.R.B.G.	Bk.	Swallow	326	310	118.6	28.3	17.0	1856	Fairhaven, Mass	Boston, Mass.
115728	.....	Sch.	Swallow	6	6	32.5	12.0	2.7	1880	Lake Charles, La	Rockport, Tex.
116225	.....	Slp.	Swallow	15	14	44.3	12.2	4.2	1888	Grindstone Island, N. Y	Cape Vincent, N. Y.
116412	.....	Slp. y.	Swallow	10	10	32.4	12.0	5.0	1891	Athens, N. Y	Albany, N. Y.
23850	.....	Slp.	Swan	24	23	48.2	18.4	5.0	1870	Greenport, N. Y	Perth Amboy, N. J.
116636	.....	Cat.	Swan	6	5	23.1	12.6	3.2	1894	Edgartown, Mass	Edgartown, Mass.
116245	.....	Slp. y.	Swannanoa	25	24	40.5	17.9	6.8	1888	Brooklyn, N. Y	New York, N. Y.
116702	.....	Sch.	Swansboro	22	20	54.8	17.4	3.0	1895	Swansboro, N. C	Baltimore, Md.
22358	.....	Sch.	Sweepstakes	309	294	141.2	29.7	10.6	1856	Cleveland, Ohio	Detroit, Mich.
115108	.....	Slp.	Sweepstakes	10	9	46.0	16.6	3.0	1872	Dorchester County, Md	Crisfield, Md.
22397	.....	Sch.	Sweetheart	538	512	175.4	32.6	13.4	1867	Detroit, Mich	Buffalo, N. Y.
22708	.....	Slp.	Swift	30	29	45.5	18.8	6.5	1854	Brooklyn, N. Y	New York, N. Y.
116622	.....	Slp.	Swirl	13	12	39.0	13.4	5.9	1894	Boothbay Harbor, Me	Boothbay, Me.
116608	.....	Sch.	Sword Fish	9	8	41.2	9.6	2.6	†1887	South Norwalk, Conn	Bridgeport, Conn.
116668	.....	Sch.	Sword Fish	14	13	39.4	13.7	4.6	1895	Bath, Me	Bath, Me.
22859	.....	Slp.	Syble	9	9	34.5	13.4	3.5	.....	.....	New York, N. Y.
23207	.....	Sch.	Sycamore	34	32	56.5	19.7	5.0	1850	Sacramento, Cal	San Francisco, Cal.
116774	.....	Slp. y.	Syce	24	21	67.8	12.6	8.0	1897	City Island, N. Y	Stamford, Conn.
22869	.....	Slp.	Sylph	6	6	32.0	12.0	3.0	.....	.....	Perth Amboy, N. J.
23051	.....	Slp.	Sylph	12	12	40.0	15.7	3.5	.....	Greenport, N. Y	Bridgeport, Conn.
23483	.....	Slp.	Sylph	7	7	30.6	11.5	4.2	1867	East Haddam, Conn	New London, Conn.
115628	.....	Sch.	Sylph	60	57	71.5	21.4	7.8	1878	North Weymouth, Mass	Boston, Mass.
116061	.....	Slp.	Sylph	8	7	30.8	12.2	3.3	1885	Groton, Conn	Sag Harbor, N. Y.
116098	K.C.G.S.	Sch. y.	Sylph	68	64	72.6	22.5	8.9	1889	Port Jefferson, N. Y	New York, N. Y.
116194	.....	Slp.	Sylvan Dell	14	8	43.5	16.5	4.3	1888	Dividing Creek, N. J	Bridgeton, N. J.
116356	.....	Sch.	Sylvan Dell	6	6	48.0	12.0	3.0	1886	St. Peters, Md	Crisfield, Md.
116101	.....	Slp.	Sylvan Shore	7	7	32.0	12.5	3.8	1885	Norwalk, Conn	Perth Amboy, N. J.
116185	.....	Sch.	Sylvanie	9	8	32.8	13.8	3.2	1887	Pass Christian, Miss	Shieldsboro, Miss.
116117	K.D.M.R.	Sch.	Sylvester Whalen	117	111	93.0	24.3	9.5	1886	East Boston, Mass	Boston, Mass.
22539	.....	Sch.	Sylvi	82	78	73.5	22.1	7.1	1855	Columbia Falls, Me	Calais, Me.
23580	.....	Slp.	Sylvia	6	5	28.3	11.0	3.2	1867	Moriches, N. Y	Greenport, N. Y.
116502	.....	*Slp.	Sylvia	11	10	34.4	10.1	2.6	1891	Washington, D. C	Washington, D. C.
116708	.....	Slp.	Sylvia	8	8	27.5	10.8	5.9	1896	Friendship, Me	Provincetown, Mass.
116456	K.J.W.L.	Sch.	Sylvia C. Hall	384	364	147.8	35.0	11.0	1891	Bridgeport, Conn	New Haven, Conn.
116588	.....	Sch.	Sylvia M. Nunan	56	53	75.0	20.0	8.2	1893	East Boothbay, Me	Kennebunk, Me.
116045	.....	Slp.	Sylvie	5	5	26.1	12.5	3.4	1885	New York, N. Y	New York, N. Y.
23596	.....	Slp. y.	Syren	9	8	40.0	14.0	3.5	1855	New Haven, Conn	Port Jefferson, N. Y.
116521	.....	Slp.	Syria	7	7	28.3	12.0	4.0	1891	Brooklyn, N. Y	New York, N. Y.
			T.								
145360	.....	Sch.	T. F. P	32	30	59.5	19.5	4.3	1883	Double Bayou, Tex	Galveston, Tex.
24480	.....	Sch.	T. Alonzo	23	22	48.0	18.0	3.8	1866	San Francisco, Cal	San Francisco, Cal.
145609	.....	Sch.	T. Ellis	34	32	42.6	13.6	6.7	1891	San Pedro, Cal	San Diego, Cal.
24725	.....	Sch.	T. Herbert	18	17	47.0	16.4	5.9	1861	Boston, Mass	Savannah, Ga.
145312	.....	Sch.	T. A. Darby	8	7	43.0	12.4	3.4	1882	Cedar Keys, Fla	Cedar Keys, Fla.
145024	J.Q.M.P.	Sch.	T. A. Stuart	178	169	105.0	27.0	8.8	1874	Machiasport, Me	Machias, Me.
145109	.....	Sch.	T. B. Husted	27	17	52.9	18.1	5.0	1876	Newport, N. J	Bridgeton, N. J.
24902	.....	Sch.	T. B. Kemp	18	10	48.3	16.5	3.9	1872	New Orleans, La	New Orleans, La.
145409	.....	Sch.	T. C. Bennett	10	9	49.5	14.5	3.0	1885	Cambridge, Md	Crisfield, Md.
145321	.....	Slp.	T. C. Maslin	9	8	33.5	13.1	3.7	1882	Rockhall, Md	Baltimore, Md.
145628	.....	Sch.	T. C. White	10	9	42.0	13.0	4.0	1892	Essex County, Va	Tappahannock, Va.
24834	.....	Sch.	T. D. Purnell	64	61	76.0	23.5	5.8	1870	Dorchester County, Md	Crisfield, Md.
145500	.....	Slp.	T. F. Fletcher	11	10	40.0	13.8	3.6	1888	Flagpond, Va	Norfolk, Va.
145213	.....	Sch.	T. G. Cruse	97	92	85.0	24.9	6.9	1880	Tuckahoe, N. J	Somers Point, N. J.
59196	.....	*Sch.	T. G. Lester	257	246	141.6	26.7	9.0	1868	East Saginaw, Mich	Port Huron, Mich.
24639	.....	Slp.	T. J. Hallock	8	7	34.0	11.0	3.0	1865	Brookhaven, N. Y	Tappahannock, Va.
145449	.....	Sch.	T. L. Dawson	10	9	43.1	13.8	3.1	1887	St. Michaels, Md	Annapolis, Md.
145558	.....	Sch.	T. M. Taylor	7	6	44.0	11.0	2.7	1890	Atlantic, N. C	Beaufort, S. C.
24889	.....	Sch.	T. O. Ladow	24	15	49.0	18.4	4.0	1869	Dorchester, N. J	Bridgeton, N. J.
145269	.....	Sch.	T. O. Smith	35	33	58.0	20.5	4.8	1881	Islip, N. Y	Patchogue, N. Y.
145174	.....	Sch.	T. Q. Gilliam	17	16	52.0	16.9	3.4	1878	Norfolk, Va	Norfolk, Va.
145265	.....	Sch.	T. R. Creamer	25	17	65.9	17.7	4.6	1881	Whitehaven, Md	Annapolis, Md.
24741	.....	Slp.	T. T. Francis	8	8	34.0	11.8	3.2	1867	Crisfield, Md	Newport News, Va.
24853	J.K.L.W.	Sch.	T. W. Allan	113	95	83.9	26.1	7.5	1870	Dennysville, Me	Eastport, Me.
145346	.....	Sch.	T. W. Bush	10	9	49.0	14.6	3.4	1883	Fairmount, Md	Crisfield, Md.
145512	K.G.H.L.	Sch.	T. W. Cooper	158	150	99.0	28.3	8.3	1889	East Machias, Me	Machias, Me.
145894	K.C.V.J.	Sch.	T. W. Dunn	707	634	163.3	35.4	16.6	1884	Thomaston, Me	Thomaston, Me.
24293	.....	Slp.	T. W. Ladd	36	36	46.3	19.9	6.4	1854	Brooklyn, N. Y	New York, N. Y.
145052	.....	Sch.	T. W. Spencer	71	67	74.5	25.3	6.7	1874	Cornwall, N. Y	Do.
24141	.....	Sch.	T. Y. Avery	256	243	133.3	25.4	10.7	1855	Oswego, N. Y	Grand Haven, Mich.
145072	J.R.F.V.	Sch.	T. Morris Perot	310	294	137.5	33.8	11.6	1875	Jamestown, Va	New York, N. Y.
145257	J.V.K.C.	Shp.	Tacoma	1,738	1,671	222.2	41.0	17.7	1881	Bath, Me	San Francisco, Cal.
24583	.....	Sch.	Tailor	298	286	140.0	26.0	11.6	1867	Marine City, Mich	Buffalo, N. Y.
145565	K.H.W.M.	Sch.	Talisman	124	88	108.4	24.6	10.8	1890	Essex, Mass	Gloucester, Mass.
145328	.....	Slp. y.	Tally-ho	9	9	31.3	12.6	4.8	1883	Astoria, N. Y	New York, N. Y.

MERCHANT **SAILING** VESSELS OF THE UNITED STATES—Continued.

Official No.	Signal letters.	Rig.	Name of vessel.	Gross tonnage.	Net tonnage.	Length.	Breadth.	Depth.	When built.	Where built.	Home port (where permanent document issues).
						Feet.	*Feet.*	*Feet.*			
145516	K. G. J. F.	Sch.	Talofa	1,188	1,051	200.7	40.0	17.6	1889	Bath, Me	Bath, Me.
24206		Sch.	Tamerlane	41	39	55.0	16.7	7.4	184[illegible]	Arrowsic, Me	Ellsworth, Me.
24080		Sch.	Tamson	28	27	52.8	16.3	6.7	186[illegible]	Camden, Me	Southwest Harbor, Me.
145075	J. R. H. F.	Shp.	Tam O'Shanter	1,606	1,432	218.8	41.7	24.3	1875	Freeport, Me	Portland, Me.
145080	J. R. K. B.	Bkn	Tam O'Shanter	592	562	170.0	38.5	14.0	1875	North Bend, Oreg	San Francisco, Cal.
145530		Sch	Tam O'Shanter	11	10	52.6	14.0	3.3	1889	St. Peters, Md	Newport News, Va.
24451	H. S. B. G.	Bg.	Tanner	291	276	129.0	29.7	11.7	1855	Smithtown, N.Y	Los Angeles, Cal.
24511		Sch.	Tanniscott	28	27	50.0	16.8	6.3	1863	Boothbay, Me	Southwest Harbor, Me.
145734		Slp. y.	Tantrum	9	9	27.0	12.2	4.6	1898	South Boston, Mass	Boston, Mass.
145491		Sch. y.	Tarpon	14	14	48.0	13.0	3.9	1884	Long Island, N.Y	Tampa, Fla.
24013		Slp.	Tartar	12	12	36.8	13.5	3.9			Portsmouth, N. H.
24625		Sch.	Tartar	48	46	68.0	24.5	4.5	1868	San Francisco, Cal	San Francisco, Cal.
75598		Sch.	[1]Tasmania	979	930	221.0	35.0	16.0	1871	Port Huron, Mich	Cleveland, Ohio.
24243		Slp.	Tawtemeo	43	41	61.6	23.2	5.4	1850	Piermont, N.Y	New York, N.Y.
145544		Slp.	Teal	5	5	28.0	12.5	3.8	1886	Norwalk, Conn	Bridgeport, Conn.
24287		Slp.	Teaser	13	13	38.0	15.4	4.4	1855	Bristol, R. I	Providence, R. I.
145002		Sch.	Teaser	33		69.0	12.0	8.0	1874	Upper Cascade, Wash	Port Townsend, Wash.
145515		Slp.	Teaser	5	5	30.5	10.8	2.8	1882	City Island, N.Y	Perth Amboy, N. J.
145577		Slp.	Teaser	7	7	30.0	9.0	2.5	1890	Westpoint, Va	Richmond, Va.
145709		Slp.	Teckla	6	6	30.8	10.7	3.7	1893	Eagle Harbor, Wash	Seattle, Wash.
145772	K. N. J. P.	Slp. y.	Tekama	6	6	26.9	10.5	3.8	1897	Brooklyn, N.Y	New York, N.Y.
145090		Sch.	Telegram	45	42	70.7	21.7	6.9	1875	Mystic, Conn	Brunswick, Ga.
24049		Sch.	Telegraph	122	95	70.0	21.6	7.7	1847	Boston, Mass	Thomaston, Me.
24315		Sch.	Telegraph	41	38	57.0	23.5	5.0	1851	Lebanon, N.Y	Perth Amboy, N. J.
24691		Slp.	Telegraph	26	24	47.5	18.6	5.6	1850	Bellport, N.Y	Greenport, N.Y.
145189		Slp.	Telegraph	14	8	40.2	15.2	3.8	1878	Wilmington, Del	Crisfield, Md.
145166		Sch.	Telephone	20	19	48.0	14.3	5.4	1878	Kennebunk, Me	Portland, Me.
145288		Slp.	Telephone	13	13	35.4	15.0	5.1	1882	Charleston, S. C	Charleston, S. C.
145352	K. B. S. Q.	Bg.	Telos	390	371	127.6	30.3	11.1	1883	Bangor, Me	Bangor, Me.
24517	J. B. C. L.	Sch.	Telumah	230	218	110.3	28.1	10.1	1866	Damariscotta, Me	Do.
24898		Sch. y.	Tempest	35	34	60.9	17.0	6.3	1872	Bath, Me	Do.
24031		Slp.	Templar	396	376	127.9	28.5	14.5	1863	Baltimore, Md	New York, N.Y.
145595		Slp. y.	Tempus	7	7	28.3	11.2	5.1	1878	Portland, Me	Do.
145354	K. B. T. H.	Sch.	Tena A. Cotton	377	321	138.8	34.2	10.5	1883	Milton, Del	Bridgeton, N. J.
145433		Slp.	Tender	9	9	31.0	13.7	4.0	1884	Lyndhurst, N.J	New York, N.Y.
145115		*Sch.	Tennie and Laura	56	53	73.0	19.0	5.6	1876	Manitowoc, Wis	Grand Haven, Mich.
24659		Sch.	Teresa D. Baker	87	82	78.5	23.0	8.3	1867	Essex, Mass	Boston, Mass.
145314		Sch.	Terisa	10	9	39.2	11.5	3.2	1882	Port Sanilac, Mich	Port Huron, Mich.
24854	J. K. M. B.	Sch.	Terrapin	127	110	95.0	26.0	7.4	1870	Calais, Me	Calais, Me.
145774	K. N. L. J.	Sch. y. †	Terrapin	34	29	55.0	16.0	6.9	1898	Baltimore, Md	New York, N.Y.
145317		Slp.	Tessie	5	5	23.8	11.5	3.2	1882	Noank, Conn	Barnstable, Mass.
145599		Slp.	Tessie Carman	8	8	31.8	12.8	3.6	1891	Bayport, N.Y	Patchogue, N.Y.
145273		Sch.	Teutonia	594	564	177.0	32.0	14.6	1881	Marine City, Mich	Port Huron, Mich.
24719		Sch.	Texas	14	13	42.0	14.0	3.0	1866	Lynchburg, Tex	Galveston, Tex.
145225		Slp.	Texas	36	36	44.0	18.9	7.3	1845	New York, N.Y	New York, N.Y.
145589		Slp.	Thalia	6	6	26.3	9.2	5.9	1888	Deer Isle, Me	Deer Isle, Me.
145633		Sch.	Thalia	82	78	81.8	22.0	9.0	1892	Gloucester, Mass	Gloucester, Mass.
145674		Sch.	Theattle	11	11	38.4	12.0	2.5	1894	Tawas City, Mich	Port Huron, Mich.
145431		Sch.	The Belle	20	19	46.2	16.5	3.5	1886	Astoria, Oreg	Astoria, Oreg.
145603		*Sch.	The Brick	53	53	75.5	24.5	3.8	1891	Traverse City, Mich	Grand Haven, Mich.
145750	K. N. D. H.	Slp. y.	The Hermitage	10	10	43.0	10.5	4.2	1896	South Boston, Mass	Tuckerton, N. J.
145572	K. J. C. P.	Sch.	The Josephine	639	563	173.0	36.0	15.0	1890	Baltimore, Md	New York, N.Y.
145383		Lgr.	The Ocean	6	6	37.0	12.1	3.6	1884	Lockport, La	Brashear, La.
145685		Slp. y.	The Owl	6	6	30.0	11.6	3.6	1888	Bourne, Mass	Provincetown, Mass.
91425	J. V. N. W.	Sch. y.	[2]Thelma	26	25	49.5	18.0	5.8	1881	Noank, Conn	Boston, Mass.
105864		Slp.	[3]Thelma	5	5	38.0	12.3	3.8	1879	Chicago, Ill	Mobile, Ala.
145541		Sch. y.	Thelma	23	23	52.9	13.0	8.7	1890	Boston, Mass	Philadelphia, Pa.
145639	K. L. P. Q.	Sch.	Thelma	525	449	157.3	35.6	13.2	1893	Rockland, Me	Boston, Mass.
145719		Slp.	Thelma	9	8	33.0	12.0	3.5	1896	Brewer, Me	Bangor, Me.
145708		Cat.	Thelma	5	5	24.6	11.4	3.7	1898	Osterville, Mass	Edgarton, Mass.
145753		Sch.	Thelma G. Roberts	6	6	45.3	14.0	2.7	1897	Applegarth, Md	Crisfield, Md.
145693		Ywl. y.	Theo	9	9	30.4	12.6	4.6	1895	Jersey City, N.J	New York, N.Y.
24549	J. B. D. K.	Bk.	Theobald	931	932	177.0	34.8	23.3	1861	Richmond, Me	Seattle, Wash.
145450		Sch.	Theodore D	35	23	66.3	19.6	4.7	1887	Madisonville, La	New Orleans, La.
145202		Slp.	Theo. Fletcher	24	22	49.0	18.0	4.4	1879	Bayshore, N.Y	Patchogue, N.Y.
145401		Slp.	Theodore Haughwaut	14	13	45.0	15.0	3.6	1887	Nansemond County, Va	Norfolk, Va.
145101		Sch.	Theodore Voges	163	155	103.0	24.1	8.8	1876	Black River, Ohio	Port Huron, Mich.
145748		Cat.	Theo. R. Love	5	5	28.0	12.6	4.3	1897	Anglesea, N.J	Bridgeton, N. J.
145254		Sch.	Theodore S. Fassett	548	521	186.3	31.9	14.2	1881	Marine City, Mich	Buffalo, N.Y.
145252		Slp.	Theodosia E. Bell	8	8	31.6	13.2	3.2	1880	Powellton, Va	Cape Charles, Va.
145755		Sch.	The're	9	9	43.4	14.2	3.2	1897	Charlotte Harbor, Fla	Key West, Fla.
24252		Slp.	Theresa	18	17	45.6	17.7	4.5	1864	New Bedford, Mass	New Bedford, Mass.
145140		Sch.	Theresa	24	23	52.5	21.0	3.5	1877	San Francisco, Cal	San Francisco, Cal
145155		Sch.	Theresa	15	15	45.0	16.1	3.7	1877	Germantown, N.C	Newbern, N C.
145757		Ywl.	Theresa	18	18	43.0	13.5	6.0	1897	Rockland, Me	Marblehead, Mass.
24990	J. P. D. S.	Sch.	Theresa Wolf	307	244	126.0	33.7	10.0	1874	Mays Landing, N.J	Somers Point, N. J.
24338	H. R. T. P.	*Sch.	Therese	1,017	1,012	162.9	35.3	24.5	1854	Richmond, Me	New York, N.Y

[1] Formerly schooner James Couch. † Auxiliary gasoline engine. [2] Formerly sloop-yacht Marian. [3] Formerly sloop Annie S.

MERCHANT **SAILING** VESSELS OF THE UNITED STATES—Continued.

Official No.	Signal letters.	Rig.	Name of vessel.	Gross tonnage.	Net tonnage.	Length.	Breadth.	Depth.	When built.	Where built.	Home port (where permanent document issues).
						Feet.	*Feet.*	*Feet.*			
145446	K. D. R. B.	Sch.	Thetis	95	67	83.2	23.2	9.1	1887	Gloucester, Mass	Gloucester, Mass.
145593		Slp.	Thialfi	8	7	28.2	11.8	4.8	1881	Boston, Mass	Boston, Mass.
145366	K. C. H. L.	Slp. y.	Thistle	32	31	58.3	17.3	6.9	1884	Greenport, N. Y	New York, N. Y.
145460		Slp.	Thistle	7	6	29.0	11.6	3.6	1887	Middletown, Conn	Hartford, Conn.
145483		Slp.	Thistle	10	9	35.0	11.9	3.0	1888	Bremen, Me	Gloucester, Mass.
145497		Slp.	Thistle	10	9	41.8	14.5	3.6	1888	Cambridge, Md	Crisfield, Md.
145621		Slp.	Thistle	7	7	25.5	9.6	3.6	1892	Olympia, Wash	Port Townsend, Wash.
145736		Sch.	Thistle	10	10	42.2	10.6	6.4	1897	Ormond, Fla	St. Augustine, Fla.
145428		Sch.	Thomas J	10	9	54.8	14.3	3.2	1886	Tilghmans Island, Md	Annapolis, Md.
96123		Slp.	[1] Thomas Armstrong	13	12	37.4	14.6	4.4	1871	Glenwood, N. Y	New Haven, Conn.
145529		Sch.	Thomas Armstrong	89	85	82.0	21.1	5.8	1888	Isle Lamotte, Vt	Plattsburg, N. Y.
145488		Sch.	Thomas Blades	27	26	62.0	17.6	5.1	1888	St. Michaels, Md	Baltimore, Md.
145353		Sch.	Thomas Bond	29	28	64.2	16.6	5.0	1883	Narrows Creek, Md	Do.
24670	J. F. L. N.	Sch.	Thomas Booz	310	252	116.9	29.8	8.2	1867	Baltimore, Md	Richmond, Va.
24178	H. R. Q. N.	Sch.	Thomas Borden	209	171	105.0	28 0	8.5	1860	Dartmouth, Mass	Fall River, Mass.
145690		Sch.	Thomas Brundage	72	69	79.4	21.0	9.1	1895	Essex, Mass	Boston, Mass.
24422	H. R. W. K.	Sch.	Thomas Clyde	320	260	120.0	29.8	9.6	1867	Milford, Del	Bridgeton, N. J.
145133		Slp.	Thomas Collins	13	12	36.0	14.0	4.4	1877	City Island, N. Y	New York, N. Y.
24302		Slp.	Thomas Conley	31	30	52.0	20.0	5.3	1838	Port Jefferson, N. Y	Do.
4932		Sch.	[2] Thomas Dobbie	322	306	137.4	25.5	11.[illegible]	1867	Oswego, N. Y	Oswego, N. Y.
145085		Sch.	Thomas Fairley	10	9	46.5	14.1	3.[illegible]	1875	Somerset County, Md	Baltimore, Md.
145276		Sch.	Thomas Franklin	5	5	26.4	11.3	3.1	1881	Key West, Fla	Key West, Fla.
24915		Sch.	Thomas Gawn	549	522	170.8	31.7	13.5	1872	Black River, Ohio	Port Huron, Mich.
24732		Sch.	Thomas Gibbons	24	23	49.0	18.0	6.0	1854	Somerset County, Md	Norfolk, Va.
24816	J. H. M. S.	Sch.	Thomas Hix	99	94	77.4	27.5	8.3	1847	Thomaston, Me	Rockland, Me.
24833	J. H. Q. B.	Sch.	Thomas Howard	50	48	79.2	20.6	7.6	1870	Philadelphia, Pa	Calais, Me.
145335		Sch.	Thomas Humphreys	64	61	77.4	23.4	5.5	1883	Milford, Del	Wilmington, Del.
145126		Sch.	Thomas Johnson	12	11	45.6	15.8	3.2	1876	Onancock, Va	Charleston, S. C.
145542		Sch.	Thomas Jones	7	6	36.7	13.0	2.6	1890	Fowl River, Ala	Mobile, Ala.
145468		Sch.	Thomas Knight	20	19	54.6	14.4	4.2	1887	Port Clinton, Ohio	Sandusky, Ohio.
24169		Slp.	Thomas Lawrence	14	8	47.0	16.[illegible]	4.0	1858	Perth Amboy, N. J	Norfolk, Va.
145458		Slp.	Thomas Moody	5	5	31.0	9.7	3.0	1887	Nansemond County, Va	Do.
24300		Slp.	Thomas Nelson	60	57	67.2	24.9	5.9	1850	Nyack, N. Y	New York, N. Y.
24989		Sch.	Thomas Quayle	893	848	182.0	32.0	13.0	1872	Cleveland, Ohio	Cleveland, Ohio.
145311		Sch.	Thomas Richard	84	80	85.0	23.9	6.3	1882	Cambridge, Md	Baltimore, Md.
24408		Sch.	Thomas Seabrook	43	41	60.0	21.4	5.0	1857	Nyack, N. Y	Perth Amboy, N. J.
24687		Sch.	Thomas Thomas	43	29	67.4	19.7	5.0	1867	Beaufort, N. C	Chincoteague, Va.
145531		Slp.	Thomas Warren	7	7	32.4	13.1	3.2	1889	Westmoreland County, Va	Cape Charles, Va.
145575	K. J. G. B.	Sch.	Thomas Winsmore	435	381	144.4	34.2	10.6	1891	Milton, Del	Philadelphia, Pa.
145027	J. Q. N. K.	Bk.	Thomas A Goddard	715	685	154.0	34.0	18.0	1874	Duxbury, Mass	Boston, Mass.
145470		Sch.	Thomas A. Rogers	27	18	54.8	17.2	5.5	1887	Camden, N. J	Camden, N. J.
145597	K. J. S. W.	Sch.	Thomas A. Ward	805	739	170.4	37.9	16.2	1891	do	Perth Amboy, N. J.
145573		Sch.	Thomas B. Bourne	18	9	53.5	15.5	4.4	1891	Magothy River, Md	Camden, N. J.
145347		Sch.	Thomas B. Cator	46	34	69.2	23.6	5.2	1883	Taylors Island, Md	Baltimore, Md.
24312		Slp.	Thomas B. Coursey	35	33	59.0	21.5	4.0	1854	Fredonia, Del	New York, N. Y.
145252	J. V. H. P.	Sch.	Thomas B. Garland	319	303	126.6	32.0	11.4	1881	Bath, Me	Portsmouth, N. H.
24588		Sch.	Thomas B. Hambleton	20	15	49.2	17.3	5.3	1861	Dorchester County, Md	Cape Charles, Va.
145682		Slp.	Thomas B. Reed	10	9	31.1	12.2	5.5	1895	Friendship, Me	Provincetown, Mass.
145723	K. M. S. T.	Sch.	[3] Thos. B. Reed	115	98	79.1	27.0	7.5	1882	Newcastle, New Brunswick	Boston, Mass.
145302		Sch.	Thomas B. Schall	55	52	75.3	22 9	6.5	1882	Baltimore, Md	Crisfield, Md.
24992		Sch.	Thomas B. Taylor	93	88	87.1	23.6	6.9	1873	Wicomico County, Md	Do.
24878		Sch.	Thomas B. Travers	38	36	68.0	23.3	4.8	1871	Dorchester County, Md	Baltimore, Md.
145048		Slp.	Thomas C. Bunting	11	10	33.5	13.6	3.0	1875	Eastville, Va	Cape Charles, Va.
24358		Slp.	Thomas C. Burns	9	8	35.6	13.6	3.6	1852	Port Richmond, N. Y	Porth Amboy, N. J.
145301		Sch.	Thomas C. Eaton	77	73	83.7	23.8	6.2	1882	Dorchester County, Md	Norfolk, Va.
145358		Sch.	Thomas C. Rackett	44	28	59.0	19.2	8.0	1883	Noank, Conn	Greenport, N. Y.
24579		Sch.	Thomas C. Wilson	30	29	58.5	15.7	5.0	1868	Black River, Ohio	Chicago, Ill.
24693		Sch.	Thomas E. Bell	39	29	60.5	20.0	6.3	1867	Talbot County, Md	Baltimore, Md.
24997		Slp.	Thomas E. Cook	17	16	43.4	16.0	4.5	1874	Baltimore, Md	Do.
13219		Slp.	[4] Thomas E. Jewell	68	68	64.2	27.5	7.0	1863	Mystic, Conn	New York, N. Y.
145591		Sch.	Thos. E. Taylor	10	9	56.0	15.2	4.1	1891	Solomons Island, Md	Baltimore, Md.
145212		Sch.	Thomas F. Bayard	70	66	86.0	21.1	8.6	1880	Brooklyn, N. Y	Philadelphia, Pa.
24731		Sch.	Thomas F. Nevitt	27	25	52.0	16.0	6.0	1857	Somerset County, Md	Baltimore, Md.
145549	K. H. G. S.	Sch.	Thomas F. Pollard	731	677	157.5	34.0	17.0	1890	Dennisville, N. J	Bridgeton, N. J.
145514		Sch.	Thomas G. Duncan	9	9	55.3	15.4	3.6	1890	Solomons Island, Md	Crisfield, Md.
24860		Slp.	Thomas G. Hunt	22	14	48.4	18.4	4.6	1871	Greenport, N. Y	Edenton, N. C.
145331	K. B. H. W.	Sch.	Thomas G. Smith	513	487	143.2	34.5	14.9	1883	Wilmington, Del	Bridgeton, N. J.
145425		Cat.	Thomas H. Bennett	6	5	29.0	10.7	3.1	1886	Philadelphia, Pa	Baltimore, Md.
24020		Sch.	Thomas H. Brice	48	46	73.0	21.0	5.0	1856	Baltimore, Md	New York, N. Y.
59404		[3] Sch.	Thomas H. Cahoon	431	409	166.0	30.5	10.3	1881	East Saginaw, Mich	Port Huron, Mich.
24326		Slp.	Thomas H. Fales	31	30	52.0	18.0	5.5	1852	Newark, N. J	New York, N. Y.
24677		Sch.	Thomas H. Hooper	46	43	65.6	22.0	5.6	1861	Dorchester County, Md	Baltimore, Md.
24978		Sch.	Thomas H. Howland	298	283	138.8	26.0	11.1	1872	Manitowoc, Wis	Milwaukee, Wis.
24881		Sch.	Thomas H. Kirby	36	34	63.0	20.2	5.6	1871	Talbot County, Md	Baltimore, Md.
145316		Sch.	Thomas H. Kirby	28	26	61.1	17.6	5.1	1882	St. Michaels, Md	Do.
145578	K. J. G. R.	Sch.	Thomas H. Lawrence	374	322	134.7	33.3	11.0	1891	Boston, Mass	Boston, Mass.
24818		Slp.	Thomas H. Ruark	16	10	43.0	17.3	3.9	1869	Crisfield, Md	Baltimore, Md.

[1] Formerly sloop Hannah D. Ludlam. [2] Formerly schooner Comanche. [3] Formerly British schooner Kettle. [4] Formerly sloop J. E. Jewell.

MERCHANT **SAILING** VESSELS OF THE UNITED STATES—Continued.

Official No.	Signal letters.	Rig.	Name of vessel.	Gross tonnage.	Net tonnage.	Length.	Breadth.	Depth.	When built.	Where built.	Home port (where permanent document issues).
						Feet.	*Feet.*	*Feet.*			
145374	.....	Sch.	Thomas J. Clayton	54	51	69.8	23.5	4.8	1884	Marcushook, Pa	Wilmington, Del.
24805	.....	Sch.	Thomas J. Dail	66	63	82.4	23.5	5.5	1869	Dorchester County, Md	Crisfield, Md.
145598	.....	Sch.	Thomas J. Dixon	10	6	51.5	14.0	3.7	1891	St. Peters, Md	Cape Charles, Va.
24886	.....	Sch.	Thomas J. Hickman	9	8	42.7	12.8	3.3	1871	Crisfield, Md	Crisfield, Md.
24028	.....	Sch.	Thomas J. McMahon	36	34	59.9	18.7	6.2	1864	Baltimore, Md	Baltimore, Md.
24716	.....	Sch.	Thomas J. Owen	68	65	73.0	24.5	6.3	1863	Nyack, N. Y	Perth Amboy, N. J.
24727	.....	Sch.	Thomas J. Parks	26	18	53.5	18.0	5.6	1865	Dorchester County, Md	Tappahannock, Va.
24969	.....	Sch.	Thomas J. Seward	88	84	86.6	25.5	6.3	1873	....do	Baltimore, Md.
145571	K. J. C. N.	Sch.	Thomas J. Shryock	173	164	117.4	23.7	7.7	1891	Bethel, Del	Seaford, Del.
24173	.....	Sch.	Thomas K. Carroll	40	38	60.0	18.4	4.9	1850	Dorchester County, Md	Tappahannock, Va.
145345	K. B. P. W.	Sch.	Thomas L. James	396	376	143.9	35.0	11.0	1883	New Haven, Conn	Perth Amboy, N. J.
145264	.....	Sch.	Thomas L. Parker	628	596	186.9	33.0	13.5	1881	Manitowoc, Wis	Chicago, Ill.
24168	.....	Slp.	Thomas M. Davis	7	7	23.0	11.5	3.0	.....	.....	Crisfield, Md.
145527	.....	Sch.	Thomas M. Freeman	10	9	53.7	14.6	3.0	1889	Madison, Md	Baltimore, Md.
24706	.....	Sch.	Thomas M. Somers	28	19	53.3	18.3	5.8	1854	Worcester County, Md	Cape Charles, Va.
145204	.....	Sch.	Thomas P. Jones	25	24	54.9	18.0	4.6	1879	St. Michaels, Md	Norfolk, Va.
24871	.....	Sch.	Thomas P. Sheldon	669	635	194.0	33.2	13.1	1871	East Saginaw, Mich	Sandusky, Ohio.
145096	.....	Slp.	Thomas R. Berry	9	5	33.3	13.0	3.6	1875	Port Norris, N. J	Bridgeton, N. J.
145256	.....	Sch.	Thomas R. Powley	15	14	57.0	14.5	3.9	1881	Cambridge, Md	Annapolis, Md.
24821	.....	Sch.	Thomas R. Williams	72	69	78.0	25.5	5.3	1869	Tottenville, N. Y	New York, N. Y.
24911	.....	Sch.	Thomas R. Wooley	104	99	96.0	26.0	5.0	1872	Keyport, N. J	Do.
24914	.....	Sch.	Thomas S. Hodson	10	6	43.3	12.6	3.7	1872	Somerset County, Md	Baltimore, Md.
145368	.....	Slp.	Thomas S. Lee	12	6	40.6	15.7	4.2	1884	Leesburg, N. J	Bridgeton, N. J.
145018	.....	Sch.	Thomas S. Negus	71	68	85.2	20.5	8.6	1873	Brooklyn, N. Y	San Francisco, Cal.
24383	.....	Slp.	Thomas S. Sumwalt	9	8	33.3	12.3	3.4	1864	Hampton, Va	Newport News, Va.
145056	J. Q. W. F.	Sch.	Thomas W. Holder	231	199	121.0	28.0	9.3	1875	Bucksport, Me	Boston, Mass.
145274	.....	Sch.	Thomas W. Knight	66	62	73.4	21.3	7.6	1891	Essex, Mass	Kennebunk, Me.
24715	.....	Sch.	Thomas W. Moore	32	23	59.2	20.5	5.5	1866	Dorchester County, Md	Annapolis, Md.
24567	.....	Sch.	Thomas W. Ware	50	48	72.2	18.2	5.3	1864	Milton, Del	Wilmington, Del.
24596	J. C. F. M.	Sch.	Thomas W. H. White	213	203	114.3	29.6	9.2	1867	Tuckerton, N. J	New York, N. Y.
24858	.....	Sch.	Thos. H. Baily Browne	35	33	67.6	21.5	5.1	1870	Somerset County, Md	Baltimore, Md.
24705	.....	Sch.	Thomas and Henry	31	21	58.0	20.0	5.0	1859	Accomac County, Va	Do.
145705	K. M. N. D.	*Sch.	Thomaston	693	613	173.2	35.0	14.2	1895	Noank, Conn	Philadelphia, Pa.
105834	.....	Sch. y.	[1]Thora	18	17	39.0	15.0	6.0	1879	Boston, Mass	Boston, Mass.
145749	.....	Cat.	Thordis	8	8	28.5	11.5	3.2	1897	Buzzards Bay, Mass	Barnstable, Mass.
24461	.....	Slp.	Thorn	17	16	39.2	13.8	6.0	1831	Waterford, Conn	New London, Conn.
145136	.....	Slp.	Thorn	6	6	29.2	10.5	4.3	1857	Portland, Me	Boston, Mass.
145427	.....	Slp. y.	Thorn	10	8	36.6	11.7	5.2	1878	Bristol, R. I	Bristol, R. I.
24643	.....	Sch.	Three Bells	60	57	74.1	19.0	6.6	1854	Racine, Wis	Milwaukee, Wis.
24974	.....	Slp.	Three Bells	8	8	31.0	11.7	2.4	1872	Chincoteague, Va	Cape Charles, Va.
24212	.....	Sch.	Three Brothers	32	30	58.0	18.7	5.7	1865	Key West, Fla	Key West, Fla.
24481	.....	Sch.	Three Brothers	37	35	57.0	20.4	4.5	1861	San Francisco, Cal	San Francisco, Cal.
24627	.....	Slp.	Three Brothers	30	29	57.9	20.3	4.1	1868	Chester, Pa	Philadelphia, Pa.
24847	.....	Sch.	Three Brothers	12	11	43.6	16.9	3.7	1870	Biloxi, Miss	New Orleans, La.
24966	J. N. L. P.	Sch.	Three Brothers	141	134	92.4	29.6	7.0	1873	Tuckahoe, N. J	New Haven, Conn.
24977	.....	Sch.	Three Brothers	24	22	78.8	15.3	2.9	1872	Pohick, Va	Alexandria, Va.
24987	.....	Sch.	Three Brothers	349	332	136.5	25.9	12.0	1873	Black River, Ohio	Cleveland, Ohio.
145241	.....	Sch.	Three Brothers	54	51	77.0	24.0	5.5	1881	Pocomoke City, Md	Crisfield, Md.
145325	.....	Sch.	Three Brothers	13	13	45.0	12.1	3.5	1883	Bayou Long, La	Brashear, La.
145387	.....	Sch.	Three Brothers	7	6	33.4	10.0	2.4	1884	St. Mary County, Md	Alexandria, Va.
145398	.....	Sch.	Three Brothers	19	18	48.6	13.6	5.6	1882	Kadiak, Alaska	Kadiak, Alaska.
145625	.....	Slp.	Three Brothers	5	5	27.6	11.4	3.0	1892	Bridgeton, N. J	Bridgeton, N. J.
145627	.....	Slp.	Three Bros	8	7	41.0	10.8	3.7	1892	Wormleys Creek, Va	Newport News, Va.
145716	K. M. Q. J.	*Sch.	Three Brothers	382	359	126.9	25.9	22.6	1877	Tvedestrand, Norway	Key West, Fla.
19964	H. P. T. N.	Sch.	[2]Three Friends	122	116	100.4	18.0	8.5	1864	Landingville, Pa	Seaford, Del.
145207	.....	Lgr.	Three Friends	8	8	38.2	12.8	3.0	1879	Terrebonne, La	Brashear, La.
145647	.....	Sch.	Three Friends	5	5	40.6	10.2	2.3	1893	Beaufort, N. C	Beaufort, N. C.
24665	.....	Sch.	Three Johns	9	8	40.2	12.6	3.0	1868	Northampton County, Va	Cape Charles, Va.
145667	.....	Sch.	Three Links	7	7	29.0	11.3	2.9	1893	Oakharbor, Ohio	Toledo, Ohio.
145601	K. J. W. B.	Sch.	Three Marys	1,151	1,024	193.7	40.0	17.5	1891	Bath, Me	New York, N. Y.
145675	.....	Sch.	Three Pot	11	10	37.0	15.0	4.0	1894	Morehead City, N. C	Newbern, N. C.
24121	.....	Sch.	Three Sisters	17	16	40.5	12.0	6.0	1849	Brooksville, Me	Deer Isle, Me.
24332	.....	Slp.	Three Sisters	22	21	47.0	17.0	4.0	1840	Fall River, Mass	Perth Amboy, N. J.
24411	.....	Sch.	Three Sisters	30	29	55.0	19.0	4.0	1856	Worcester County, Md	Greenport, N. Y.
24629	.....	Slp.	Three Sisters	5	5	29.2	11.0	3.3	1867	Philadelphia, Pa	Wilmington, Del.
24701	.....	Sch.	Three Sisters	29	28	53.1	19.7	5.3	1863	Newport, N. Y	Norfolk, Va.
24773	.....	Slp.	Three Sisters	6	6	34.8	12.9	2.9	1868	Sussex County, Del	Do.
24806	.....	Sch.	Three Sisters	65	61	63.0	22.0	6.0	1855	Dorchester County, Md	Crisfield, Md.
24924	J. M. H. T.	Sch.	Three Sisters	302	275	124.0	30.6	11.1	1872	Milford, Del	Boston, Mass.
145008	.....	Sch.	Three Sisters	39	37	61.5	22.0	4.4	1874	....do	Port Jefferson, N. Y.
145055	.....	Sch.	Three Sisters	33	32	54.7	18.3	5.6	1875	Friendship, Me	Norfolk, Va.
145228	.....	Sch.	Three Sisters	18	17	46.0	16.4	3.9	1880	Cedar River, Wash	Astoria, Oreg.
145365	.....	Sch.	Three Sisters	23	14	52.0	16.2	4.8	1884	Dorchester, N. J	Bridgeton, N. J.
145406	.....	Sch.	Three Sisters	7	6	33.8	11.4	3.8	1885	Ellaville, Fla	Tampa, Fla.
145495	.....	Slp.	Three Sisters	9	9	31.3	12.7	4.1	1887	Jersey City, N. J	New York, N. Y.
145596	.....	Cat.	Three Sisters	6	5	26.5	11.7	4.0	1882	Newport, R. I	Newport, R. I.
145636	.....	Sch.	Three Sisters	8	6	33.0	11.6	2.8	1892	Coinjock, N. C	Edenton, N. C.

[1] Formerly schooner Adrienne.

[2] Formerly schooner Potomac.

MERCHANT **SAILING** VESSELS OF THE UNITED STATES—Continued.

Official No.	Signal letters.	Rig.	Name of vessel.	Gross tonnage.	Net tonnage.	Length.	Breadth.	Depth.	When built.	Where built.	Home port (where permanent document issues).
						Feet.	*Feet.*	*Feet.*			
145730	.....	Slp.	Three Sisters	7	5	38.2	12.8	3.3	1896	Crisfield, Md	Crisfield, Md.
145161	.....	Sch.	Three Sons	58	56	80.0	24.0	6.2	1878	Newtown, Md	Do.
24103	.....	Sch.	Tidal Wave	53	51	66.9	19.8	7.5	1859	Essex, Mass	Boston, Mass.
24790	J. G. R. M.	Bk.	Tidal Wave	608	496	161.5	37.2	13.7	1869	Port Madison, Wash	Tacoma, Wash.
24856	.....	Sch.	Tidal Wave	70	66	74.0	21.0	7.0	1871	Essex, Mass	Gloucester, Mass.
24882	.....	Sch.	Tidal Wave	16	15	48.5	14.0	3.0	1871	Matagorda, Tex	Galveston, Tex.
24926	.....	Sch.	Tidal Wave	30	18	55.0	18.3	5.1	1872	Mauricetown, N. J	Bridgeton, N. J.
145275	.....	Sch.	Tidal Wave	9	9	46.0	11.0	3.0	1881	Yorktown, Va	Baltimore, Md.
145370	.....	Slp.	Tidal Wave	7	6	32.0	11.2	3.0	1884	Keyport, N. J	Perth Amboy, N. J.
145767	.....	Slp.	Tid Davis	8	8	31.8	12.6	4.8	1898	Stamford, Conn	Stamford, Conn.
20448	.....	Slp. y.	[1] Tiger	11	10	33.5	14.4	3.7	1873	New Haven, Conn	New York, N. Y.
145298	.....	Slp.	Tiger	5	5	27.8	13.0	3.4	1869	Norwalk, Conn	Bridgeport, Conn.
145501	.....	*Slp.	Tiger	20	19	51.5	15.5	4.1	1888	Mount Desert, Me	Rockland, Me.
145552	.....	Slp. y.	Tigress	14	14	37.9	13.7	6.1	1890	Boston, Mass	Bridgeport, Conn.
24851	.....	Slp.	Tillie	7	6	27.7	13.2	3.0	1870	Darien, Conn	Perth Amboy, N. J.
145118	J. S. C. F.	Bk.	Tillie Baker	719	683	150.1	34.0	18.7	1876	Harrington, Me	New York, N. Y.
145180	.....	Slp.	Tillie Covert	10	9	37.8	14.2	4.2	1878	Greenbank, N. J	Somers Point, N. J.
145738	.....	Sch.	Tillie Maud	6	6	33.6	8.8	3.0	1896	Fletcher Bay, Wash	Seattle, Wash.
145333	K. B. J. D.	Shp.	*Tillie E. Starbuck*	2,025	1,829	257.0	42.5	23.1	1883	Chester, Pa	New York, N. Y.
145026	.....	Slp.	Tina B	8	7	30.0	12.4	4.8	1875	Noank, Conn	Stonington, Conn.
145245	K. F. D. V.	Sch. y.	Tioga	24	23	52.7	15.8	6.0	1881	Salem, Mass	Boston, Mass.
145612	.....	*Sch.	Tobyhanna	836	800	191.7	33.9	15.9	1891	Noank, Conn	New York, N. Y.
145570	K. J. B. T.	Sch.	Tofa	631	535	172.9	35.2	13.1	1891	Bath, Me	Bath, Me.
145507	.....	Sch.	Tokio	1,385	1,316	222.2	38.0	19.0	1889	West Bay City, Mich	Detroit, Mich.
24117	.....	Sch.	Toledo	31	29	58.3	21.2	4.1	1857	Bridgeboro, N. J	Perth Amboy, N. J.
24321	.....	Slp.	Tom	74	70	63.0	26.0	7.0	1866	Brooklyn, N. Y	New York, N. Y.
145419	K. D. J. G.	Sch.	Tom Beattie	140	133	93.7	28.3	7.4	1886	Bath, Me	New Haven, Conn.
24983	.....	Sch.	Tom Paine	46	43	72.1	17.4	5.4	1871	Chicago, Ill	Grand Haven, Mich.
145524	.....	Slp. y.	TOMAHAWK	27	25	47.8	12.0	9.6	1889	City Island, N. Y	Providence, R. I.
145262	.....	Cat.	Tommy Dodd	6	6	30.3	13.0	3.0	1869	Islip, N. Y	Patchogue, N. Y.
145373	.....	Sch.	Tony Faust	47	36	71.0	22.4	6.0	1884	Pocomoke City, Md	Crisfield, Md.
145432	.....	Sch.	Tony Faust	10	9	52.5	13.0	3.5	1886	Dorchester County, Md	Do.
145286	.....	Slp.	Top	9	9	34.7	12.6	3.8	1881	Port Madison, Wash	Seattle, Wash.
24683	J. F. Q. H.	Bk.	Top Gallant	1,280	1,165	187.5	38.5	23.5	1863	East Boston, Mass	San Francisco, Cal.
145466	.....	Slp.	Torment	11	10	32.5	12.4	5.0	1885	Newburyport, Mass	New London, Conn.
24944	.....	Slp.	Tormentor	10	9	37.0	14.0	4.0	1873	Welshs Point, Conn	New Haven, Conn.
145487	.....	*Sch.	Tormentor	11	11	45.0	13.0	2.1	1873	Greenbank, N. J	Tuckerton, N. J.
145611	.....	Sch.	Tortugas	82	78	81.3	23.7	6.2	1891	Charleston, S. C	Jacksonville, Fla.
145586	.....	Slp. y.	Tourist	10	9	30.5	13.5	4.2	†1890	New York, N. Y	New York, N. Y.
145683	.....	Slp. y.	Tourist	11	11	30.5	12.4	5.4	1895	Boothbay, Me	Boston, Mass.
145655	.....	Sch. y.	Toxteth	23	22	56.4	13.8	5.6	1893	Saugatuck, Mich	Chicago, Ill.
24951	.....	Slp.	Trackless	9	9	33.0	14.0	3.0	1861	Riverhead, N. Y	Greenport, N. Y.
24142	.....	Sch.	Tracy J. Bronson	277	263	137.3	26.6	11.6	1857	Cleveland, Ohio	Marquette, Mich.
24888	.....	Slp.	Trader	12	7	38.0	15.0	4.0	1869	Dorchester, N. J	Bridgeton, N. J.
145430	.....	*Sch.	Trader	10	9	35.0	11.0	4.0	1886	Fort Howard, Wis	Milwaukee, Wis.
24033	.....	Slp.	Train A. Bounds	9	5	37.0	15.8	3.4	.....	.....	Cape Charles, Va.
145238	.....	Slp.	Tramp	5	5	28.8	11.2	3.0	1881	Keyport, N. J	Perth Amboy, N. J.
59353	.....	*Sch.	Transfer	360	342	142.8	28.4	10.6	1874	Grand Haven, Mich	Detroit, Mich.
145533	.....	Sch.	Transient	9	8	44.1	11.6	3.6	1889	Punta Gorda, Fla	Key West, Fla.
24615	.....	Slp.	Transit	11	11	31.8	13.6	5.9	.....	.....	Machias, Me.
145579	.....	Sch.	Transit	9	8	30.6	14.1	3.5	1891	Barrington, R. I	Providence, R. I.
145607	K. J. W. S.	Sch.	Transit	547	496	165.2	37.1	13.1	1891	Ballard, Wash	San Francisco, Cal.
24310	.....	Slp.	Transport	25	24	43.0	18.0	6.8	1856	Greenpoint, N. Y	New York, N. Y.
24485	.....	Sch.	Traveler	32	30	57.0	20.0	4.3	1864	Yerba Buena Island, Cal	San Francisco, Cal.
24784	J. G. M. V.	Sch.	Traveler	172	163	104.2	28.0	7.0	1869	Essex, Conn	Hartford, Conn.
145386	.....	Slp.	Traveler	6	5	32.0	12.5	3.1	1884	Cambridge, Md	Baltimore, Md.
145759	K. N. L. H.	Sch.	Traveler	67	52	78.4	24.3	5.7	1897	Handsboro, Miss	Shieldsboro, Miss.
145255	.....	Slp.	Traveller	6	6	27.6	12.7	3.7	1881	Providence, R. I	Hyannis, Mass.
145618	.....	Sch.	Tray	18	17	42.0	17.0	3.0	1891	Hulls Creek, Va	Tappahannock, Va.
24678	.....	Sch.	Tread Haven	45	33	71.5	23.4	5.8	1866	Talbot County, Md	Baltimore, Md.
24495	.....	Slp.	Treasurer	9	9	33.0	14.0	3.0	1850	Fairton, N. J	Do.
145691	.....	Sch.	Treco	9	8	42.6	13.7	3.0	1895	Currituck, N. C	Edenton, N. C.
24191	.....	Sch.	Trenton	26	25	47.8	15.0	6.2	1843	Trenton, Me	Machias, Me.
145053	.....	Sch.	Tres Hermanos	23	21	54.6	19.4	4.4	1874	Mandeville, La	New Orleans, La.
24331	.....	Slp.	Trial	35	33	44.5	19.7	6.4	1857	Astoria, N. Y	New York, N. Y.
145454	.....	Slp.	Trident	7	6	31.5	10.0	4.5	1885	Brooklyn, N. Y	Do.
145688	.....	Sch.	Trilby	10	10	32.3	11.7	3.6	1895	Seattle, Wash	Seattle, Wash.
145720	.....	Cat.	Trilby	5	5	23.4	11.2	3.6	1896	Osterville, Mass	Chatham, Mass.
145722	.....	Cat.	Trilby	6	6	29.0	12.0	3.9	1896	Atlantic City, N. J	Somers Point, N. J.
145758	.....	Slp.	Trilby	7	6	37.5	13.2	5.6	1895	Machias, Me	Lubec, Me.
145771	.....	Slp.	Trilby	6	6	26.6	11.5	3.8	1898	Stanwood, Wash	Port Townsend, Wash.
145777	.....	Slp.	Trilby	8	8	30.7	10.0	6.0	1898	Bucksport, Me	Gloucester, Mass.
24751	.....	Sch.	Trimmer	78	74	68.2	22.0	7.7	1834	Cape May, N. J	Albany, N. Y.
24780	.....	Slp.	Trimmer	9	9	36.0	11.3	3.4	1868	Staten Island, N. Y	New York, N. Y.
145499	.....	Sch. y.	Trinculo	14	13	34.4	13.2	5.3	1879	East Boston, Mass	Do.
24432	.....	Sch.	Trio	18	9	43.4	16.3	4.6	.....	Chester, Pa	Bridgeton, N. J.

[1] Formerly sloop-yacht Pet.

† Rebuilt, 1890.

MERCHANT SAILING VESSELS OF THE UNITED STATES—Continued.

Official No.	Signal letters.	Rig.	Name of vessel.	Gross tonnage.	Net tonnage.	Length.	Breadth.	Depth.	When built.	Where built.	Home port (where permanent document issues).
						Feet.	*Feet.*	*Feet.*			
145035	K. C. F. L.	Sch. y.	Triton	39	37	65.3	18.6	6.5	1872	Bristol, R. I	Savannah, Ga.
145046		Sch.	Triton	71	67	74.0	22.2	7.6	1875	Essex, Mass	Gloucester, Mass.
145050		Sch.	[1]Triton	79	75	76.4	25.0	6.7	1869	Johnston, New Brunswick	Calais, Me.
145401		Sch.	Triton	5	5	29.5	9.3	3.0	1885	Astoria, Oreg	Astoria, Oreg.
145602		Slp.	Triton	7	6	41.0	11.9	3.0	1891	Cape Charles, Va	Cape Charles, Va.
145614		Slp.	Triton	16	15	48.6	14.1	8.0	1891	Deer Isle, Me	Eastport, Me.
145741		Slp.	Triton	7	7	31.6	12.5	3.4	1897	Patchogue, N. Y	Patchogue, N. Y.
145747		Slp.	Triton	6	6	24.0	11.2	3.9	1885	South Boston, Mass	Dennis, Mass.
24054		Sch.	Triumph	16	16	44.0	15.1	4.8	.....	East Boston, Mass	Edgartown, Mass.
24576		Slp.	Triumph	5	5	24.8	10.1	3.7	1867	Westerly, R. I	Stonington, Conn.
24831		Slp.	Triumph	22	21	50.8	18.0	3.3	1870	Bath, Me	Boston, Mass.
145651		Sch.	Triumph	27	26	66.1	18.9	5.1	1893	Tilghmans Island, Md	Baltimore, Md.
145696		Slp. y.	Trix	6	6	30.0	9.6	3.0	1895	Chicago, Ill	Chicago, Ill.
145699		Ywl.	Trochee	8	8	30.0	11.0	2.9	1894	Waveland, Fla	St. Augustine, Fla.
145557	K. H. N. R.	Slp. y.	Trochilus	15	15	39.5	14.6	4.5	1889	Port Jefferson, N. Y	New York, N. Y.
24535		Sch.	Tropic	18	12	47.8	16.2	5.3	.....	.....	Cape Charles, Va.
145318	J. W. M. L.	Bku.	Tropic Bird	347	330	136.2	31.5	11.7	1852	North Bend, Oreg	San Francisco, Cal.
91346	K. D. Q. J.	Sch. y.	[2]Troubadour	77	73	90.0	24.0	7.0	1881	Boston, Mass	Boston, Mass.
2[illegible]686		Slp.	Trouble	5	5	33.6	11.2	3.0	1868	Yorktown, Va	Tappahannock, Va.
2[illegible]624		Lgr.	Trovatore	6	6	32.7	10.6	3.3	1866	Proctorville, La	Brashear, La.
59[illegible]68		Sch.	Troy	486	462	187.4	30.8	10.2	1872	Marine City, Mich	Port Huron, Mich.
91003		Slp. y.	[3]Truant	20	19	45.0	15.0	5.7	1877	Brooklyn, N. Y	New York, N. Y.
145624		Cat y.	Truant	6	6	25.3	12.0	3.5	1891	Osterville, Mass	Do.
24254		Sch.	True Republican	16	15	37.0	14.0	6.0	1849	Boothbay, Me	St. George, Me.
24985		Sch.	True Republican	8	7	39.0	11.5	3.0	1855	Terrebonne, La	Brashear, La.
24457		Sch.	Truman Moss	202	181	126.0	27.0	8.0	1867	Sandusky, Ohio	Chicago, Ill.
24082		Sch.	Trumpet	21	20	44.0	13.9	6.2	1829	Essex, Mass	Rockland, Me.
145715		Sch.	Trust	17	17	52.7	11.2	3.6	1896	Seattle, Wash	Seattle, Wash.
24962		Slp.	Trusty	8	8	28.0	12.0	3.4	1866	Sayville, N. Y	Coldspring, N. Y.
145154		Sch.	Try Again	14	14	42.0	14.0	4.0	1877	Galveston, Tex	Galveston, Tex.
145534		Slp.	Tryall	6	6	33.0	11.2	3.2	1890	Alexandria, Va	Washington, D. C.
145644		Slp.	Tryne Kahler	9	8	34.0	14.0	3.3	1893	Patchogue, N. Y	Patchogue, N. Y.
24501		Slp.	Tryphenia	16	16	46.5	17.2	3.7	1866	Coldspring, N. J	Bridgeton, N. J.
24857		Sch.	Tubal Cain	63	60	73.2	21.1	7.6	1871	Essex, Mass	New York, N. Y.
145642		Sch.	Tulenkun	49	47	61.0	19.5	6.5	1893	Benicia, Cal	San Francisco, Cal.
145622		*Sch.	Tunkhannock	843	804	192.0	35.3	15.3	1891	Noank, Conn	New York, N. Y.
145766	K. N. H. S.	*Sch.	Tunnel Ridge	911	843	195.0	34.8	17.6	1898	.....do	Philadelphia, Pa.
24630		Sch.	Tuttle Dayton	36	34	50.5	21.1	5.1	1852	Patchogue, N. Y	Annapolis, Md.
24516		Sch.	Twilight	59	56	68.1	20.3	7.8	1858	Essex, Mass	Portland, Me.
24543		Slp.	Twilight	42	40	61.8	21.0	4.8	1854	Harpswell, Me	Do.
24778		Sch.	Twilight	5	5	25.0	11.0	4.0	1865	Boothbay, Me	Do.
24993	J. P. H. L.	Sch.	Twilight	376	357	125.5	32.0	10.2	1874	Easthaven, Conn	New Haven, Conn.
145013	J. Q. C. D.	Sch.	Twilight	184	175	112.6	30.2	9.8	1874	Port Ludlow, Wash	San Francisco, Cal.
145308		Slp.	Twilight	10	10	33.5	12.8	4.1	1882	San Francisco, Cal	Do.
145391		Sch.	Twilight	46	32	66.4	22.3	6.5	1884	Madison, Md	Baltimore, Md.
145414		Sch.	Twilight	9	8	45.8	12.2	3.4	1885	Somerset County, Md	Annapolis, Md.
145692		Sch.	Twilight	7	5	33.5	12.0	5.2	1892	Lubec, Me	Lubec, Me.
145726		Sch.	Twilight	7	5	48.2	11.0	3.0	1896	Monie, Md	Crisfield, Md.
145320		Slp.	Twin Brothers	8	7	32.0	13.6	3.0	1883	Patchogue, N. Y	Patchogue, N. Y.
145[illegible]19		Sch.	Twin Sisters	806	747	204.2	35.0	14.0	1889	East Saginaw, Mich	Port Huron, Mich.
145443		Slp.	Two Annas	8	8	33.8	12.4	4.0	1887	Stockton, Md	Chincoteague, Va.
145658		Sch.	Two Bachelors	8	7	35.0	10.0	2.6	1891	St. Augustine, Fla	St. Augustine, Fla.
145462		Sch.	Two Belles of S	10	10	53.0	13.1	3.1	1887	Somerset County, Md	Crisfield, Md.
145665		Slp.	Two Boys	5	5	26.5	10.2	4.9	1894	Bremen, Me	Machias, Me.
24409		Slp.	Two Brothers	46	44	58.4	20.6	6.0	1830	New Brunswick, N. J	New York, N. Y.
24626		Sch.	Two Brothers	9	8	36.6	12.4	3.8	1867	New Orleans, La	Shieldsboro, Miss.
24046	J. F. B. P.	Shp.	Two Brothers	1,382	1,263	197.0	37.8	24.8	1868	Farmingdale, Me	San Francisco, Cal.
24690		Slp.	Two Brothers	7	7	36.5	12.6	2.9	1866	Deals Island, Md	Tappahannock, Va.
24703		Sch.	Two Brothers	21	20	50.3	17.8	4.9	1848	Somerset County, Md	Do.
24713		Slp.	Two Brothers	13	12	41.9	14.6	4.0	1868	Baltimore, Md	Baltimore, Md.
24744		Slp.	Two Brothers	7	7	34.0	12.6	3.9	1868	Crisfield, Md	Richmond, Va.
24812		Slp.	Two Brothers	7	7	32.8	12.7	3.1	1868	Jones Creek, Va	Norfolk, Va.
24948		Sch.	Two Brothers	11	11	40.0	13.0	2.0	1873	Chincoteague, Va	Do.
24998		Sch.	Two Brothers	19	18	52.0	14.0	3.6	1874	Shellbank, Tex	Corpus Christi, Tex.
59222		*Sch.	Two Brothers	32	30	65.2	18.1	3.8	1869	Erin, Mich	Sandusky, Ohio.
145003		Slp.	Two Brothers	15	15	44.9	14.5	3.3	1874	Westport, Me	Bath, Me.
145081		Sch.	Two Brothers	10	6	47.0	13.0	3.4	1875	Somerset County, Md	Crisfield, Md.
145119		Sch.	Two Brothers	7	6	37.5	10.5	3.0	1876	Kent Island, Md	Baltimore, Md.
145341		Sch.	Two Brothers	7	6	34.0	11.0	3.0	1883	Mathews County, Va	Cape Charles, Va.
145342		Sch.	Two Brothers	10	10	46.1	12.9	4.0	1883	St. Michaels, Md	Baltimore, Md.
145397		Slp.	Two Brothers	11	10	38.0	14.2	3.0	1884	Westcreek, N. J	Tuckerton, N. J.
145415		Sch.	Two Brothers	10	6	48.5	13.1	3.7	1885	Somerset County, Md	Crisfield, Md.
145417		Sch.	Two Brothers	8	7	39.4	12.6	3.6	1882	Biloxi, Miss	Shieldsboro, Miss.
145429		Sch.	Two Brothers	6	5	29.9	11.2	2.8	1886	Apalachicola, Fla	Apalachicola, Fla.
145436		Sch.	Two Brothers	18	17	45.0	16.5	4.5	1886	Camden, N. J	Camden, N. J.
145445		Sch.	Two Brothers	19	18	43.6	16.0	4.5	1886	South Oyster Bay, N. Y	New York, N. Y.
145606		Sch.	Two Brothers	7	7	34.7	13.7	3.0	1891	Corpus Christi, Tex	Corpus Christi, Tex.

[1] Formerly British schooner Emily S.

[2] Formerly schooner Marion Wentworth.

[3] Formerly sloop-yacht Mermaid.

MERCHANT **SAILING** VESSELS OF THE UNITED STATES—Continued.

Official No.	Signal letters.	Rig.	Name of vessel.	Gross tonnage.	Net tonnage.	Length.	Breadth.	Depth.	When built.	Where built.	Home port (where permanent document issues).
						Feet.	*Feet.*	*Feet.*			
145663	.....	Cat.	Two Brothers	5	5	24.0	10.6	3.8	1894	Hyannisport, Mass	Hyannis, Mass.
145680	.....	Slp.	Two Brothers	6	6	36.6	9.4	2.4	1894	Beaufort, N. C	Beaufort, N. C.
145695	.....	Slp.	Two Brothers	8	8	31.0	8.8	5.5	1893	Chicago, Ill	Marquette, Mich.
145738	.....	Sch.	Two Brothers	17	17	44.1	14.3	6.0	1897	Tacoma, Wash	Tacoma, Wash.
145762	.....	Sch.	Two Brothers	12	10	36.0	14.8	4.1	1898	Key West, Fla	Key West, Fla.
145566	.....	Slp.	Two Cousins	8	7	33.3	14.5	3.7	1890	Galveston, Tex	Galveston, Tex.
145861	.....	Slp.	Two Davids	10	6	33.8	14.1	3.3	1888	Cedarville, N. J	Bridgeton, N. J.
145169	.....	Slp.	Two Elises	7	7	33.6	12.3	3.1	1873	Canarsie, N. Y	Greenport, N. Y.
24828	.....	Slp.	Two Elizas	10	9	37.0	12.0	2.9	1869	Whitestone, N. Y	New York, N. Y.
145584	.....	Sch.	Two Forty	41	39	67.8	17.6	6.8	1891	Essex, Mass	Boston, Mass.
24925	.....	Sch.	Two Friends	28	27	59.5	20.3	4.0	1872	Madisonville, La	New Orleans, La.
145108	.....	Slp.	Two Friends	9	5	33.0	14.0	3.0	1876	Millville, N. J	Bridgeton, N. J.
145536	.....	Sch.	Two Friends	13	12	46.3	13.2	4.3	1890	Hunting Quarter, N. C	Newbern, N. C.
145637	.....	Lgr.	Two Friends	5	5	30.0	10.0	2.8	1892	Morgan City, La	Brashear, La.
145681	.....	Slp.	Two Friends	6	5	33.4	12.0	2.7	1895	East Fowl River, Ala	Mobile, Ala.
145550	.....	Sch.	Two Kitties	10	10	41.5	12.8	3.6	1890	Bay City, Mich	Port Huron, Mich.
24930	.....	Sch.	Two Sisters	10	9	40.5	14.6	3.0	1842	Milford, Del	Baltimore, Md.
24939	.....	Slp.	Two Sisters	6	6	32.0	10.2	2.5	1873	Chincoteague, Va	Chincoteague, Va.
145214	.....	Slp.	Two Sisters	9	8	34.2	15.6	4.4	1880	Thunderbolt, Ga	Savannah, Ga.
145840	.....	Sch.	Two Sisters	34	32	69.5	18.1	3.9	1883	Erin, Mich	Port Huron, Mich.
145440	.....	Slp.	Two Sisters	6	6	31.0	13.0	3.2	1886	Patchogue, N. Y	Patchogue, N. Y.
145464	.....	Sch.	Two Sisters	10	5	49.0	12.9	3.3	1887	Somerset County, Md	Crisfield, Md.
145564	.....	Sch.	Two Sisters	21	20	43.8	18.5	4.1	1890	Santa Rosa Sound, Fla	Pensacola, Fla.
145613	.....	Sch.	Two Sisters	9	9	34.7	14.7	3.7	1891	Pass Manchac, La	New Orleans, La.
145657	.....	Sch.	Two Sisters	7	7	39.0	11.1	3.1	1893	North River, N. C	Beaufort, N. C.
145676	.....	Sch.	Two Sisters	32	30	52.0	20.0	3.5	1894	Milford, Del	Wilmington, Del.
145729	.....	Slp.	Two Sisters	8	8	43.1	14.5	3.5	1896	Tilghman Island, Md	Baltimore, Md.
145737	.....	Slp.	Two Sisters	6	6	32.0	11.6	2.6	1896	Parkertown, N. J	Tuckerton, N. J.
145739	.....	Slp.	Two Sisters	10	10	43.2	13.3	4.0	1897	Oakdale, N. Y	Patchogue, N. Y.
145769	.....	Slp.	Two Sisters	9	9	34.2	12.2	5.6	1898	Bremen, Me	Waldoboro, Me.
145053	.....	Sch.	Two Sons	33	19	57.5	20.2	4.4	1875	Madisonville, La	New Orleans, La.
24563	.....	Slp.	Tycoon	22	21	47.1	16.8	4.3	1866	Bridgeton, N. J	Richmond, Va.
24861	.....	Slp.	Typhoon	15	15	42.0	14.7	4.2	1871	Greenport, N. Y	New York, N. Y.
145671	.....	Slp.	Typhoon	10	10	34.0	11.0	4.4	1894	Everett, Wash	Port Townsend, Wash.
24981	.....	Sch.	Typo	335	319	137.8	26.2	11.3	1873	Milwaukee, Wis	Buffalo, N. Y.
24072	.....	Sch.	Tyro	41	38	61.0	18.3	5.3	1850	Belfast, Me	Rockland, Me.
145697	.....	Sch.	TYRONE	2,117	1,862	300.8	41.0	21.6	1895	Cleveland, Ohio	Cleveland, Ohio.
			U.								
25287	.....	Sch.	U and I	7	7	27.1	10.8	3.2	1891	Port Townsend, Wash	Port Townsend, Wash.
25094	.....	Slp.	U. S. Grant	10	9	33.0	13.4	4.0	1867	Jamesport, N. Y	Providence, R. I.
25145	.....	Sch.	U. S. Grant	24	16	49.2	17.3	5.5	1865	Talbot County, Md	Annapolis, Md.
25212	.....	Slp.	U. S. Grant	8	8	30.0	13.0	3.5	1868	Glenwood, N. Y	Somers Point, N. J.
25203	J. N. H. W.	Sch.	Ulrica R. Smith	125	118	90.0	26.2	7.8	1873	Jonesboro, Me	Machias, Me.
25310	.....	Sch.	Umiak	10	10	39.8	12.0	5.3	1898	Burton, Wash	Tacoma, Wash.
25017	.....	Sch. y.	Una	35	33	71.5	17.7	6.2	1847	Williamsburg, N. Y	New York, N. Y.
25059	.....	Slp.	Una	55	53	53.0	25.0	7.3	1859	Brooklyn, N. Y	Do.
25210	J. P. N. S.	Sch.	Una	207	197	118.2	31.5	9.8	1874	Port Blakeley, Wash	San Francisco, Cal.
25228	.....	Sch.	Una	44	41	63.2	17.0	6.6	1877	Grand Haven, Mich	Grand Haven, Mich.
25241	.....	Slp.	Una	12	11	40.0	13.3	4.8	1881	Patchogue, N. Y	Somers Point, N. J.
25271	.....	Slp.	Una	7	6	26.9	11.9	5.2	†1888	Somers Point, N. J	Do.
25291	.....	Sch.	Una	9	8	31.5	12.6	3.7	1892	New Whatcom, Wash	Mary Island, Alaska.
25300	.....	Slp.	Una	8	7	32.0	13.6	3.0	1891	Bayshore, N. Y	Patchogue, N. Y.
25021	.....	Sch.	Unadilla	396	376	153.6	30.6	13.4	1862	Cleveland, Ohio	Buffalo, N. Y.
25215	.....	Sch.	Uncle Dan	10	9	34.5	12.4	3.4	1875	Somers Point, N. J	Bridgeton, N. J.
25219	.....	Slp.	Uncle David	5	5	27.5	11.5	2.5	1869	Patchogue, N. Y	Patchogue, N. Y.
25043	.....	Sch.	Uncle Joe	69	65	64.0	22.0	5.8	1850	Middletown, Conn	Hartford, Conn.
25209	.....	Sch.	Uncle Joe	63	60	73.8	21.0	7.0	1874	Bath, Me	Portland, Me.
25246	J. V. S. P.	Bkn.	Uncle John	314	273	138.0	33.4	10.5	1881	Eureka, Cal	Eureka, Cal.
25305	.....	Slp.	Uncle Sam	11	9	37.7	12.0	4.5	1897	Reedville, Va	Tappahannock, Va.
25179	J. H. G. V.	Bk.	Undaunted	1,764	1,647	207.3	41.1	19.3	1869	Bath, Me	San Francisco, Cal.
25065	.....	Slp.	Undine	54	51	59.0	25.0	6.3	1857	Redhook, N. Y	New York, N. Y.
25149	.....	Slp.	Undine	6	6	34.4	12.6	2.9	1866	Somerset County, Md	Crisfield, Md.
25200	.....	Slp.	Undine	10	9	34.2	12.5	3.4	1873	Chincoteague, Va	Chincoteague, Va.
25216	.....	Slp. y.	Undine	10	9	38.0	14.0	5.6	1872	Bristol, R. I	Boston, Mass.
25217	.....	Slp. y.	Undine	26	24	48.5	17.5	5.0	1872	Brooklyn, N. Y	Do.
25222	.....	Sch.	Undine	8	8	45.0	14.0	3.2	1876	Bon Secour, Ala	Mobile, Ala.
25226	.....	Slp.	Undine	12	12	39.2	14.9	4.3	1875	Tottenville, N. Y	New York, N. Y.
25244	.....	Slp.	Undine	10	9	32.0	11.7	4.2	1881	Essex, Mass	New London, Conn.
25247	.....	Slp.	Undine	5	5	29.6	11.0	3.0	1882	Somers Point, N. J	Somers Point, N. J.
25274	.....	Slp.	Undine	8	8	31.6	12.7	6.0	1888	Bristol, Me	Eastport, Me.
25288	.....	Slp. y.	Undine	5	5	29.4	12.0	3.3	1882	New York, N. Y	New York, N. Y.
25297	.....	Slp.	Undine	7	7	31.1	13.4	3.8	1894	Double Bayou, Tex	Galveston, Tex.
25252	.....	Slp.	Unexpected	7	7	28.2	13.0	3.0	1882	Coldspring, N. Y	Coldspring, N. Y.
25311	.....	Slp.	Ungnowa	7	6	25.0	10.1	3.5	1896	Riverhead, N. Y	Greenport, N. Y.
25280	.....	Slp. y.	Unida	6	6	25.0	11.0	4.1	1878	Boston, Mass	Boston, Mass.

† Rebuilt, 1888.

MERCHANT SAILING VESSELS OF THE UNITED STATES—Continued.

Official No.	Signal letters.	Rig.	Name of vessel.	Gross tonnage.	Net tonnage.	Length.	Breadth.	Depth.	When built.	Where built.	Home port (where permanent document issues).
						Feet.	*Feet.*	*Feet.*			
25020	.....	Slp.	Union	9	8	32.7	12.8	3.5	1865	Greenport, N. Y	Patchogue, N. Y.
25023	.....	Sch.	Union	19	18	39.0	14.6	5.6	1847	Brooksville, Me	Deer Isle, Me.
25074	.....	Slp.	Union	10	10	34.6	12.8	4.2	.....	Staten Island, N. Y	New York, N. Y.
25128	.....	Sch.	Union	48	46	63.2	19.3	7.0	1813	Duxbury, Mass	Bucksport, Me.
25135	.....	Sch.	Union	66	62	71.6	24.0	5.0	1867	Frederica, Del	New York, N. Y.
25160	.....	Sch.	Union	14	13	38.4	15.4	4.2	1867	Crisfield, Md	Seaford, Del.
25225	.....	Slp.	Union	12	12	42.5	14.5	3.2	1876	New Haven, Conn	Greenport, N. Y.
25250	.....	Slp.	Union	71	68	75.5	24.0	4.9	1882	Boston, Mass	Boston, Mass.
60092	.....	Sch.	Union	705	683	181.6	35.8	14.3	1903	New Haven, Conn	Perth Amboy, N. J.
25284	.....	Slp.	Union	10	9	34.8	13.2	4.0	1887	New Brighton, N. Y	Do.
25301	.....	Slp.	Union	15	14	36.5	15.3	4.5	1895	Savannah, Ga	Savannah, Ga.
25152	.....	Sch.	Union Bell	20	19	45.8	19.6	4.3	1860	Dorchester County, Md	Norfolk, Va.
25234	.....	Sch.	Unique	20	19	44.0	11.6	8.9	1878	Gloucester, Mass	Brunswick, Ga.
25265	.....	Sch.	Unique	79	75	74.2	22.2	8.5	1887	Essex, Mass	Boston, Mass.
25093	.....	Sch.	Unison	86	82	78.0	23.0	7.5	1869	Freeport, Me	Bath, Me.
25004	.....	Sch.	United	26	24	52.0	17.6	5.7	1854	Somerset County, Md	Crisfield, Md.
25051	.....	Sch.	United	11	10	34.7	13.4	4.4	.....	Fairhaven, Mass	New Bedford, Mass.
25148	.....	Sch.	United	18	17	30.0	16.0	4.0	1867	Baltimore, Md	Tappahannock, Va.
25154	.....	Slp.	United States	68	65	70.8	24.4	5.3	1868	Cape Elizabeth, Me	Saco, Me.
25238	.....	Slp.	United States	6	6	30.0	11.1	3.0	1870	Islip, N. Y	Patchogue, N. Y.
25302	.....	Sch.	United States	6	5	31.8	11.8	2.6	1895	Handsboro, Miss	Shieldsboro, Miss.
25283	.....	Slp.	Unnie	7	6	28.8	11.2	5.0	1885	Brewer, Me	Mount Desert Ferry, Me.
25249	.....	*Slp.	Uno	15	14	47.3	12.9	4.3	1882	Clayton, N. Y	Cape Vincent, N. Y.
25202	.....	Sch.	Uno	7	7	25.0	10.2	4.2	1886	Five Fathoms, Ga	Savannah, Ga.
25009	.....	Slp. y.	Uranus	5	5	27.8	10.8	3.4	1864	East Boston, Mass	Boston, Mass.
25248	J. V. T. B.	Sch.	Uranus	362	303	122.4	29.9	15.4	1882	East Deering, Me	Do.
25296	K. L. V. S.	Sch.	Uranus	152	144	114.5	23.4	8.8	1894	San Francisco, Cal	San Francisco, Cal.
60006	.....	Sch.	Uranus	524	498	169.0	29.9	12.9	1873	New Jerusalem, Ohio	Port Huron, Mich.
25032	H. S. B. Q.	Sch.	Urbana	105	100	83.3	24.9	7.5	1843	Stonington, Conn	Port Jefferson, N. Y.
25261	.....	Sch.	Urbane	10	9	54.7	15.9	2.6	1885	Cambridge, Md	Crisfield, Md.
25237	.....	Sch.	Uriah Horner	33	32	72.3	18.0	3.5	1879	Colchester, Va	Alexandria, Va.
25204	.....	Sch.	Uriah Timmons	24	22	52.0	16.5	6.0	1873	Wilmington, N. C	Brunswick, Ga.
25062	.....	Sch.	Uriah F. Washburn	90	85	86.0	27.0	6.3	1866	Stonypoint, N. Y	New York, N. Y.
25245	.....	Sch.	Ursa Minor	19	18	54.0	15.0	3.0	1881	Pascagoula, Miss	Shieldsboro, Miss.
25285	.....	Cat.	Ursula	5	5	25.2	12.0	3.6	1891	Newport, R. I	Newport, R. I.
25232	.....	Lgr.	Ustica	9	9	41.0	13.4	3.4	1878	Little Caillou, La	Brashear, La.
			V.								
25590	.....	Sch.	V. C. Conklin	16	16	55.0	15.0	3.0	1866	Janesville, N. C	Norfolk, Va.
25968	.....	Sch.	V. M. Fauria	32	31	62.9	21.0	4.7	1879	Madisonville, La	New Orleans, La.
161806	.....	Slp.	V. V. Jackson	10	8	46.0	12.6	4.4	1897	Sandy Bottom, Va	Tappahannock, Va.
161729	.....	Slp. y.	Vala	9	8	37.0	9.4	6.2	1884	Greenpoint, N. Y	New York, N. Y.
116278	.....	Slp. y.	[1] Valella	10	9	27.8	13.4	4.6	1889	Mystic, Conn	Providence, R. I.
161534	.....	Sch.	Valentine Cosier	26	14	50.7	18.0	5.0	1884	Bridgeton, N. J	Bridgeton, N. J.
25816	.....	Sch.	Valentine Koon	22	21	50.5	16.9	4.5	1870	Patchogue, N. Y	Patchogue, N. Y.
25971	.....	Slp. y.	Valhalla	15	14	33.5	14.2	6.4	1880	Boston, Mass	Boston, Mass.
25697	.....	Sch.	Valiant	14	14	40.8	12.8	5.4	1837	Essex, Mass	Gloucester, Mass.
161741	.....	Slp. y.	Valiant	9	8	38.0	12.0	4.4	1894	Racine, Wis	Chicago, Ill.
25897	.....	Slp.	Valient	7	7	32.6	12.3	3.2	1873	Toms River, N. J	Perth Amboy, N. J.
161629	.....	Sch.	Valkaria	19	18	50.0	12.0	6.0	1890	Malabar, Fla	St. Augustine, Fla.
25985	K. C. F. G.	Slp. y.	Valkyr	27	26	45.6	15.6	7.9	1881	Greenpoint, N. Y	Philadelphia, Pa.
161604	K. G. F. P.	Sch.	Valkyria	139	104	92.6	24.1	10.2	1889	Boothbay, Me	Gloucester, Mass.
161648	.....	Slp.	Valkyrie	6	5	27.4	11.2	4.5	1890	Bristol, Me	Newport, R. I.
161779	.....	Slp.	Valkyrie	7	7	39.0	13.7	3.0	1896	Wittmans, Md	Baltimore, Md.
161740	.....	Slp.	Vallejo	7	7	32.0	10.0	3.5	1894	Vallejo, Cal	San Francisco, Cal.
161611	.....	Sch.	Vallie Redding	11	11	45.0	15.0	2.8	1889	Biloxi, Miss	Shieldsboro, Miss.
161632	.....	Slp. y.	Vandal	18	17	41.0	14.9	6.5	1886	Boston, Mass	Boston, Mass.
25513	.....	Sch.	Vandalia	19	18	47.0	17.0	5.0	1841	Somerset County, Md	Baltimore, Md.
25756	.....	Sch.	Vandalia	91	87	78.4	22.2	7.3	1856	Sullivan, Me	Bangor, Me.
161780	.....	Sch.	Vandalia	6	6	30.3	13.1	2.7	1896	Moreno Point, Fla	Pensacola, Fla.
161809	.....	Sch.	Vandalia	41	41	71.0	18.4	4.6	1898	Fogartyville, Fla	Tampa, Fla.
161774	.....	Slp. y.	Vanenna	19	17	49.0	13.0	4.9	1896	Racine, Wis	Chicago, Ill.
25689	.....	Sch.	Vanguard	45	43	67.3	20.4	6.7	1867	Bristol, Me	Southwest Harbor, Me.
25870	.....	Sch. y.	Vanitas	8	7	27.3	12.2	3.9	1873	Boston, Mass	New York, N. Y.
161615	K. G. R. N.	Sch.	Van Lear Black	634	546	159.3	35.8	12.9	1889	Baltimore, Md	Wilmington, Del.
161552	K. D. H. T.	Sch.	Van Name and King	735	698	160.5	36.5	16.6	1886	New Haven, Conn	New Haven, Conn.
161562	.....	Slp.	Van Wyck	68	64	66.5	27.0	7.0	1887	Brooklyn, N. Y	New York, N. Y.
161650	.....	Slp. y.	Varande	11	10	38.9	10.0	7.4	1891	Boston, Mass	Boston, Mass.
25832	.....	Slp.	Varena	5	5	29.4	11.4	2.5	1871	Norfolk, Va	Norfolk, Va.
25988	.....	Sch.	Varina	16	15	48.6	15.3	3.4	1881	Smyrna, N. C	Newbern, N. C.
161500	J. W. D. R.	Sch. y.	Varuna	89	84	88.1	23.0	9.6	1882	Noank, Conn	New York, N. Y.
161625	.....	Sch.	Varuna	90	86	87.9	23.3	9.7	1890	Chelsea, Mass	Boston, Mass.
25779	.....	Sch.	Vashti	37	35	61.0	18.4	5.6	1866	Somerset County, Md	Tappahannock, Va.
161622	.....	Slp. y.	Vashti	10	10	30.7	11.2	6.2	1889	Boston, Mass	Cleveland, Ohio.
161623	.....	Slp. y.	Vayu	11	11	33.0	10.3	7.3	1882	.....do	Boston, Mass.

[1] Formerly sloop-yacht Sea Queen.

MERCHANT SAILING VESSELS OF THE UNITED STATES—Continued.

Official No.	Signal letters.	Rig.	Name of vessel.	Gross tonnage.	Net tonnage.	Length.	Breadth.	Depth.	When built.	Where built.	Home port (where permanent document issues).
						Feet	*Feet.*	*Feet.*			
161600	.....	Sch.	Veatless	8	8	30.9	10.5	3.0	1888	Chickolaski, Fla	Key West, Fla.
22418	.....	Sch.	[1]Vega	200	190	118.0	26.0	8.7	1856	Erie, Pa	Milwaukee, Wis.
25982	J. V. H. L.	Sch.	Vega	245	233	117.0	32.0	10.0	1881	Fairhaven, Cal	San Francisco, Cal.
161739	.....	Slp. y.	Vega	8	7	28.5	10.0	4.1	1893	Chelsea, Mass	Plymouth, Mass.
161805	K. N. F. G.	Slp. y.	Vela	14	14	36.9	14.3	4.5	1897	Brooklyn, N. Y	New York, N. Y.
25805	.....	Sch.	Velma	96	91	81.4	25.5	6.9	1869	Addison, Me	Machias, Me.
25800	.....	Slp.	Velocipede	9	9	39.0	13.4	3.7	1869	St. Michaels, Md	Baltimore, Md.
161773	.....	Slp. y.	Vencedor	18	15	49.5	12.3	4.9	1896	Racine, Wis	New York, N. Y.
25975	.....	Slp.	Vendean Chief	8	7	34.0	14.0	3.5	1877	South Norwalk, Conn	Bridgeport, Conn.
25885	.....	Sch.	Venezia	20	14	54.6	18.4	4.0	1873	Wolf River, Miss	Shieldsboro, Miss.
25558	.....	Sch.	Venilia	67	64	76.1	21.3	7.9	1867	Castine, Me	Eastport, Me.
95598	.....	Slp. y.	[2]Venitzia	33	31	50.2	18.3	7.0	1880	Mystic, Conn	Philadelphia, Pa.
161522	.....	Sch.	Vennor	10	9	36.7	14.8	3.2	1883	Kinnekeet, N. C	Newbern, N. C.
161635	.....	Slp. y.	Ventura	16	15	45.6	12.6	7.5	1890	South Boston, Mass	Boston, Mass.
161642	.....	Slp. y.	Ventura	19	18	55.7	13.8	5.5	1890	West Farms, N. Y	Coldspring, N. Y.
25961	.....	Slp.	Venture	9	9	30.8	12.0	3.6	1877	Windsor, N. Y	Bridgeport, Conn.
25987	.....	Sch.	Venture	11	10	41.0	14.0	3.2	1881	Wolf River, Miss	Mobile, Ala.
161549	.....	Sch.	Venture	24	23	49.2	16.6	6.0	1886	Ilwaco, Wash	Sandpoint, Alaska.
161553	.....	Slp.	Venture	5	5	27.0	10.0	4.0	1882	Beverly, Mass	Boston, Mass.
161669	K. J. W. V.	Slp. y.	Venture	6	6	26.7	12.0	4.1	1881	Brooklyn, N. Y	New York, N. Y.
25941	.....	Sch.	Venus	12	11	39.6	13.6	4.7	1877	Kennebunk, Me	Gloucester, Mass.
25963	.....	Sch.	Venus	5	5	41.0	10.7	2.8	1871	Dorchester County, Md	Crisfield, Md.
25978	.....	Sch.	Venus	25	24	58.2	15.2	3.9	1880	Indianola, Tex	Galveston, Tex.
161535	.....	Sch.	Venus	33	31	62.2	19.1	4.9	1885	Hatteras, N. C	Newbern, N. C.
161602	.....	Slp.	Venus	21	20	47.0	15.8	7.0	1889	Gloucester, Mass	Gloucester, Mass.
161715	K. L. R. T.	Sch.	Venus	204	194	108.0	29.4	9.1	1893	Cambridge, Md	Baltimore, Md.
161756	.....	Sch.	Venus	9	9	33.5	12.3	4.7	1895	Calais, Me	Calais, Me.
161776	.....	Slp.	Vera	7	5	38.5	13.1	3.1	1896	St. Peters, Md	Crisfield, Md.
161790	.....	Slp. y.	Vera	7	7	31.4	9.5	5.6	1897	South Boston, Mass	Boston, Mass.
161802	.....	Slp.	Vera D	6	6	38.2	13.4	2.7	1897	Hopewell, Md	Crisfield, Md.
25615	.....	Sch.	Veranda	92	87	86.7	23.4	6.4	1865	Branford, Conn	New York, N. Y.
25828	.....	Slp.	Verbena	5	5	28.3	12.4	3.0	1869	Locustville, Va	Chincoteague, Va.
161694	.....	Sch.	Verbena	37	35	61.5	21.5	2.1	1892	San Francisco, Cal	San Francisco, Cal.
25696	.....	Sch.	Verdant	5	5	26.0	10.0	4.0	1853	Bristol, Me	Thomaston, Me.
161638	.....	Sch.	Verdonia	9	9	54.0	14.0	3.9	1890	Monie, Md	Baltimore, Md.
161660	.....	Slp. y.	Verena	20	19	43.8	14.7	6.5	1889	Boston, Mass	New York N. Y.
161748	.....	Slp.	Verena	5	5	27.4	11.4	3.6	1895	Harwich, Mass	Fall River, Mass.
25568	.....	Sch.	Vermont	81	77	87.2	20.5	6.9	1853	Huron, Ohio	Milwaukee, Wis.
25935	.....	Sch.	Vernetta Ann	48	36	75.0	22.7	5.0	1876	Baltimore, Md	Crisfield, Md.
161664	.....	Slp.	Vernia	6	6	28.0	10.7	3.7	1889	Port Blakeley, Wash	Seattle, Wash.
25734	.....	Sch.	Vernie M. Blake	34	32	50.6	18.4	6.6	1868	Black River, Ohio	Detroit, Mich.
25874	.....	Sch.	Verona	728	691	189.6	34.1	13.5	1873	Cleveland, Ohio	Sandusky, Ohio.
161764	.....	Slp.	Veronica	8	8	29.7	13.4	4.2	1896	Bellport, N. Y	Patchogue, N. Y.
25856	.....	Sch.	Vesper	18	10	47.3	16.3	5.1	1871	Philadelphia, Pa	Camden, N. J.
25644	.....	Sch. y.	Vesta	119	113	110.0	24.7	8.5	1866	City Island, N. Y	New York, N. Y.
25886	.....	Slp.	Vesta	6	6	29.8	11.2	3.1	1873	Chelsea, N. Y	Perth Amboy, N. J.
25969	.....	Cat.	Vesta	8	7	28.0	13.0	5.1	1876	Osterville, Mass	Nantucket, Mass.
161512	.....	Sch.	Vesta	79	75	79.2	22.1	8.2	1883	Bath, Me	Gloucester, Mass.
161701	.....	Sch.	Vesta G	15	14	38.0	16.7	3.8	1893	Cedar Grove, Fla	Pensacola, Fla.
25608	.....	Sch.	Vestal	36	34	58.2	16.2	7.2	1847	Dennis, Mass	Ellsworth, Me.
161691	.....	Slp.	Vesuvius	9	8	33.1	11.8	5.3	1892	Bristol, Me	Damariscotta, Me.
161734	.....	Sch.	Veteran	14	13	35.6	14.1	5.9	1894	Bath, Me	Plymouth, Mass.
161736	.....	Sch.	Veteran	15	14	51.0	14.0	5.9	1894	Georgiana, Fla	St. Augustine, Fla.
25641	.....	Slp.	Veto	37	37	45.6	19.6	7.4	1836	Staten Island, N. Y	New York, N. Y.
25861	.....	Slp.	Veto	9	9	36.4	13.2	3.6	1872	Bayport, N. Y	Patchogue, N. Y.
161585	K. J. G. T.	Sch. y.	Viator	48	45	68.0	18.6	9.9	1888	Marblehead, Mass	New York, N. Y.
161646	K. J. F. N.	Sch.	Viator	778	684	171.0	37.5	17.3	1891	Perry, Me	Boston, Mass.
25520	H. S. C. V.	Sch.	Vicksburg	152	145	95.0	26.5	8.9	1865	Bath, Me	Bucksport, Me.
25544	.....	Sch.	Victor	45	43	58.8	20.6	6.0	1836	Saybrook, Conn	Brooklin, Me.
25739	.....	S h.	Victor	35	33	51.8	17.7	8.2	1868	Noank, Conn	New Bedford, Mass.
25887	.....	Sch.	Victor	13	12	36.4	13.5	4.3	1874	Port Orange, Fla	Key West, Fla.
25951	.....	Slp.	Victor	5	5	24.5	10.0	3.5	1878	Mystic, Conn	New London, Conn.
25954	.....	Sch.	Victor	9	9	39.0	13.0	3.5	1878	East Bay, Fla	Pensacola, Fla.
25974	.....	Slp. y.	Victor	15	14	36.2	13.2	4.0	1880	Boston, Mass	New York, N. Y.
161772	.....	Cat.	Victor	6	6	25.0	12.5	3.6	1896	Osterville, Mass	Newport, R. I.
161795	.....	Slp.	Victor	8	7	33.0	13.1	4.0	1896	Port Republic, N. J	Tuckerton, N. J.
25616	.....	Sch.	Victoria	38	24	66.5	20.4	4.3	1858	Covington, La	Shieldsboro, Miss.
161725	.....	Sch.	Victoria D	15	10	45.1	16.4	4.0	1893	Delisle, Miss	Do.
25690	.....	Slp.	Victorine	38	38	53.0	21.0	6.0	1856	Westbrook, Conn	New York, N. Y.
25652	.....	Slp.	Victorine	18	17	43.0	16.0	4.0	.....	.....	Do.
25921	.....	Slp.	Victorine	9	8	37.0	12.9	3.7	1875	Seaford, N. Y	Perth Amboy, N. J.
161536	.....	Sch.	Victorine	9	8	31.0	12.0	3.2	1885	Calcasieu, La	Corpus Christi, Tex.
25542	H. S. D. G.	Sch.	Victory	112	106	88.8	24.3	8.1	1854	Friendship, Me	Ellsworth, Me.
25564	.....	Sch.	Victory	44	42	60.0	17.0	7.0	1846	Gloucester, Mass	Damariscotta, Me.
25612	.....	Sch.	Victory	34	32	53.2	16.5	5.8	1846	Hampton, N. H	Rockland, Me.
25713	.....	Slp.	Victory	10	5	35.2	13.2	3.2	1853	Millville, N. J	Bridgeton, N. J.

[1] Formerly schooner { *a* St. Paul. *b* A. J. Covill.

[2] Formerly sloop Henry Butler.

MERCHANT SAILING VESSELS OF THE UNITED STATES—Continued.

Official No.	Signal letters.	Rig.	Name of vessel.	Gross tonnage.	Net tonnage.	Length.	Breadth.	Depth.	When built.	Where built.	Home port (where permanent document issues).
						Feet.	*Feet.*	*Feet.*			
25787	.....	Slp.	Victory	95	95	72.0	24.6	7.8	1814	Marlboro, N.Y	Albany, N.Y.
25703	J. B. F. D.	Bk.	Vidette	616	585	156.7	34.6	13.8	1865	Bath, Me	San Francisco, Cal.
161532	K. C. T. G.	Bkn.	Vidette	508	495	141.6	33.3	16.0	1884	Millbridge, Me	Philadelphia, Pa.
161770	.....	Sch. y.	Vidette	19	19	52.4	13.5	4.6	1885	Roslyn, N.Y	New York, N.Y.
161769	K. M. R. S.	Slp. y.	Vidofner	17	17	43.5	12.3	7.5	1896	South Boston, Mass	Boston, Mass.
25928	.....	Sch. y.	Vif	14	13	39.9	14.2	5.2	1876	Portland, Me	New York, N.Y.
161726	.....	Sch.	Vigil	12	11	44.0	13.3	4.2	1893	Port Jefferson, N.Y	Bridgeport, Conn.
25839	.....	Sch.	Vigilant	11	10	38.2	14.2	3.6	1871	Newport, R.I	Falmouth, Mass.
25946	J. S. Q. L.	Shp.	Vigilant	1,799	1,674	224.0	40.0	28.0	1877	Kennebunk, Me	Boston, Mass.
161528	.....	Sch.	Vigilant	7	7	43.6	12.1	3.1	1884	New Gretna, N.J	Tuckerton, N.J.
161710	K. L. R. G.	Slp. y.	VIGILANT	144	137	103.9	26.4	16.1	1893	Bristol, R.I	New York, N.Y.
161723	.....	Sch.	Vigilant	92	87	84.0	22.5	9.8	1893	Gloucester, Mass	Gloucester, Mass.
161724	.....	Slp.	Vigilant	11	10	40.0	14.0	3.0	1893	Fairport, Va	Tsppahannock, Va.
161730	.....	Sch.	Vigilant	8	8	47.9	12.0	4.0	1893	Punta Gorda, Fla	Key West, Fla.
161733	.....	Cat.	Vigilant	5	5	23.0	11.4	3.6	1894	Osterville, Mass	Edgartown, Mass.
161742	.....	Slp.	Vigilant	6	6	30.7	11.4	3.0	1894	Greenport, N.Y	Greenport, N.Y.
161760	.....	Sch.	Vigilant	10	9	46.0	12.8	3.2	1895	Tampa, Fla	Tampa, Fla.
161782	.....	Sch.	Vigilant	6	5	44.9	10.8	3.0	1898	Lawsonia, Md	Crisfield, Md.
161788	.....	Cat.	Vigilant	5	5	24.4	12.0	2.6	1895	Cape May, N.J	Bridgeton, N.J.
161798	.....	Slp.	Vigilant	9	9	44.7	14.4	3.1	1897	Pocomoke City, Md	Crisfield, Md.
161719	.....	Slp. y.	Vigor	11	10	35.5	13.2	4.0	1881	Brooklyn, N.Y	Greenport, N.Y.
25889	K. B. N. C.	Sch. y.	Viking	100	95	92.0	23.4	8.6	1872	New York, N.Y	Do.
25913	.....	Slp. y.	Viking	9	9	32.8	11.6	4.6	1870	Bristol, R.I	New York, N.Y.
25960	.....	Slp. y.	Viking	15	14	33.2	14.2	6.5	1878	Boston, Mass	Do.
161510	J. W. V. D.	Sch.	Viking	146	139	108.0	30.0	8.2	1882	Marshfield, Oreg	San Francisco, Cal.
161579	K. F. C. M.	Sch.	Viking	1,017	966	189.6	40.1	18.5	1888	Bath, Me	New York, N.Y.
161675	.....	Slp.	Viking	6	6	27.2	9.8	5.0	1891	North Haven, Me	Kennebunk, Me.
161678	.....	Sch.	Viking	65	40	76.0	20.6	8.6	1892	Gloucester, Mass	Gloucester, Mass.
161687	.....	Slp.	Viking	7	6	25.7	11.8	4.7	1892	Southport, Me	Boothbay, Me.
161688	.....	Sch.	Viking	6	6	28.6	10.9	4.1	1892	Anacortes, Wash	Seattle, Wash.
161704	.....	Slp.	Viking	5	5	32.0	9.8	3.7	1893	Tacoma, Wash	Sitka, Alaska.
161789	.....	†Sch.	Viking	27	19	48.0	16.1	7.1	1897	Noank, Conn	New York, N.Y.
161667	K. J. W. C.	Sch.	Vila Y. Hermano	327	292	131.7	31.3	10.5	1891	Calais, Me	Newport, R.I.
25953	.....	Sch.	Villa du Havre	8	8	47.3	13.0	3.2	1878	Crisfield, Md	Crisfield, Md.
25507	.....	Sch.	Village Belle	21	14	50.2	16.6	4.6	1851	Somerset County, Md	Camden, N.J.
25791	.....	Sch.	Village Belle	28	17	53.4	19.0	4.2	1868	Dorchester, N.J	Bridgeton, N.J.
161531	.....	Slp.	Village Belle	6	5	30.6	12.3	3.0	1884	Somerset County, Md	Cape Charles, Va.
161744	.....	Slp.	Village Belle	6	5	29.6	11.4	2.8	1893	Jamesport, N.Y	Greenport, N.Y.
25694	.....	Sch.	Village Maid	22	18	51.0	16.9	5.8	1860	Kennebunk, Me	Lubec, Me.
25901	.....	Slp.	Vim	5	5	31.8	11.4	2.9	1874	Sayville, N.Y	Perth Amboy, N.J.
161503	.....	Sch.	Vim	11	10	39.8	12.7	6.1	1882	Cape Elizabeth, Me	Key West, Fla.
161666	.....	Sch.	Vim	7	5	38.5	13.9	2.8	1891	Cambridge, Md	Wilmington, Del.
161561	.....	Slp.	Vindicator	7	6	35.6	11.8	2.6	1887	Brookhaven, N.Y	Patchogue, N.Y.
161640	K. H. P. W.	Sch.	Vine	228	222	107.9	31.1	11.3	1890	Gig Harbor, Wash	Tacoma, Wash.
25862	.....	Sch.	Vine Oak	7	6	37.0	11.0	3.0	1872	Hatteras, N.C	Edenton, N.C.
25898	J. Q. D. F.	Sch.	Vineyard	215	176	113.3	30.0	9.9	1874	Gouldsboro, Me	Machias, Me.
161768	.....	Sch.	Vinland	965	873	210.0	37.0	14.2	1896	Algonac, Mich	Port Huron, Mich.
25873	.....	Slp.	Vinnie	11	10	36.5	13.7	3.5	1873	Greenport, N.Y	Cape Charles, Va.
25790	.....	Sch.	Viola	33	23	56.8	19.2	5.2	1868	Somerset County, Md	Crisfield, Md.
25836	.....	Slp.	Viola	7	6	31.0	11.4	3.7	1871	Redbank, N.J	Charleston, S.C.
25905	.....	Slp.	Viola	6	6	28.5	13.2	3.2	1873	Bridgeton, N.J	Bridgeton, N.J.
25919	.....	Sch.	Viola	40	38	57.0	21.1	6.7	1875	Huntington, N.Y	Newport News, Va.
25931	.....	Sch.	Viola	5	5	37.0	9.7	3.3	1876	Mathews County, Va	Norfolk, Va.
25995	.....	Slp.	Viola	6	5	37.0	10.0	3.2	1881	Lancaster, Va	Newport News, Va.
125872	.....	Sch. y.	‡Viola	9	9	38.0	13.4	3.0	1880	Shieldsboro, Miss	Shieldsboro, Miss.
161505	.....	Sch.	Viola	8	8	45.9	13.3	3.5	1882	Crisfield, Md	Crisfield, Md.
161544	.....	Sch.	Viola	7	7	34.4	14.5	3.5	1885	Santa Rosa Island, Fla	Pensacola, Fla.
161588	.....	Sch.	Viola	54	51	77.0	21.4	4.4	1888	Grossepointe, Mich	Detroit, Mich.
161653	.....	Slp.	Viola	5	5	32.4	10.0	3.2	1888	Port Discovery, Wash	Port Townsend, Wash.
161670	.....	Slp.	Viola	5	5	33.4	10.6	2.6	1891	Chincoteague, Va	Chincoteague, Va.
161683	.....	Slp.	Viola	8	8	35.0	11.3	5.8	1892	Brooksville, Me	Deer Isle, Me.
161705	.....	Sch.	Viola	20	19	51.2	16.2	3.5	1893	Jacksonville, Fla	Jacksonville, Fla.
161777	.....	*Slp.	Viola	13	11	49.5	14.5	3.3	1896	Punta Gorda, Fla	Key West, Fla.
161518	.....	Slp.	Viola H	14	13	40.0	16.0	3.0	1883	Red Bluff, Tex	Galveston, Tex.
25891	J. P. N. W.	Sch.	Viola May	172	137	103.0	27.7	8.8	1874	Dennysville, Me	Calais, Me.
25938	.....	Slp.	Viola May	13	12	40.6	14.6	4.2	1877	Port Washington, N.Y	Bridgeport, Conn.
161679	.....	Slp.	Viola May	6	5	25.5	11.0	4.6	1892	North Haven, Me	Deer Isle, Me.
161722	.....	Sch.	Viola May	7	6	45.0	11.5	3.2	1893	Taylors Island, Md	Baltimore, Md.
25996	J. V. S. R.	Sch.	Viola Reppard	407	361	148.0	35.2	12.0	1882	Camden, Me	Boston, Mass.
161589	.....	Sch.	Viola M. Brewer	22	21	48.2	15.6	6.4	1888	Bristol, Me	Portland, Me.
25750	.....	Slp. y.	Violet	11	10	32.0	13.0	4.0	1865	Bristol, R.I	Boston, Mass.
161618	.....	Slp.	Violet	10	10	31.8	14.2	4.0	1890	Coldspring, N.J	Bridgeton, N.J.
161676	.....	Slp.	Violet	10	10	28.0	11.6	3.5	1891	San Pedro, Cal	Los Angeles, Cal.
161677	.....	Slp.	Violet	14	12	44.0	14.9	4.4	1891	Johns Island, S.C	Charleston, S.C.
161686	.....	*Slp.	Violet	16	15	42.2	13.9	2.6	1892	Washington, D.C	Washington, D.C.
161778	.....	Slp.	Violet E	8	8	39.4	13.4	3.1	1896	Wittmans, Md	Baltimore, Md.
25743	.....	Slp. y.	Violin	6	6	29.2	11.4	2.8	.....	Patchogue, N.Y	New York, N.Y.

‡Formerly schooner Carrie J. Weeks.

†Auxiliary electric engine.

MERCHANT SAILING VESSELS OF THE UNITED STATES—Continued.

Official No.	Signal letters.	Rig.	Name of vessel.	Gross tonnage.	Net tonnage.	Length.	Breadth.	Depth.	When built.	Where built.	Home port (where permanent document issues).
						Feet.	*Feet.*	*Feet.*			
161782	.....	Slp.	Vira Evelyn	13	12	41.5	13.0	6.9	1894	Swans Island, Me	Brooklin, Me.
120705	.....	Sch. y.	[1] Virgelda	49	47	67.0	19.6	8.9	1888	Boston, Mass	Boston, Mass.
25752	.....	Sch.	Virgil	37	35	64.0	24.0	5.7	1849	Dorchester County, Md	Crisfield, Md.
116803	.....	Sch.	Virgie G. Dean	6	6	40.5	13.7	2.7	1897	Bishops Head, Md	Crisfield, Md.
28524	.....	Sch.	Virgin Rock	66	62	69.7	20.3	7.8	1853	Essex, Mass	Boston, Mass.
8786	.....	Sch.	[2] Virginia	31	21	54.4	19.0	5.0	1871	Mauricetown, N. J	Camden, N. J.
25503	.....	Sch.	Virginia	54	41	62.0	20.3	6.4	1845	Eden, Me	Mount Desert Ferry, Me.
25603	.....	Sch.	Virginia	12	12	44.0	17.0	4.0	.....	Fowl River, Ala	Mobile, Ala.
25770	.....	Slp.	Virginia	13	13	39.0	15.6	4.4	1866	Brookhaven, N. Y	Patchogue, N. Y.
25809	.....	Slp.	Virginia	8	7	35.0	13.0	3.4	1869	Baltimore, Md	Annapolis, Md.
25854	.....	Sch.	Virginia	16	15	46.4	16.0	4.0	1872	Mathews County, Va	Norfolk, Va.
25916	.....	Sch.	Virginia	8	8	42.5	13.0	3.3	1875	Crisfield, Md	Crisfield, Md.
25945	J. S. P. R.	Bk.	Virginia	749	714	154.2	33.5	19.9	1877	Machias, Me	Machias, Me.
25967	.....	Slp.	Virginia	7	7	35.0	13.0	3.0	1879	Poquoson, Va	Norfolk, Va.
25979	.....	Sch.	Virginia	9	9	37.8	11.5	3.3	1881	Key West, Fla	Key West, Fla.
161523	.....	Sch.	Virginia	74	70	82.3	24.0	6.4	1883	Greensboro, Md	Baltimore, Md.
161529	.....	Slp.	Virginia	7	7	32.5	13.0	3.5	1884	Glenwood, N. Y	Coldspring, N. Y.
161546	.....	Slp.	Virginia	15	14	44.0	14.6	3.5	1885	Norfolk, Va	Norfolk, Va.
161548	.....	Sch.	Virginia	7	7	36.3	14.5	3.1	1885	Talbot County, Md	Newport News, Va.
161665	.....	Sch.	Virginia	54	52	76.0	25.6	3.5	1891	San Francisco, Cal	San Francisco, Cal.
161754	.....	Sch.	Virginia	44	22	62.8	19.0	6.7	1895	New Orleans, La	Philadelphia, Pa.
161749	K. M. F. L.	Sch.	Virginia	113	81	96.0	24.6	9.6	1895	Essex, Mass	Gloucester, Mass.
161783	.....	Sch.	Virginia M	9	9	44.6	11.9	2.7	1896	Atlantic, N. C	Beaufort, N. C.
161567	.....	Sch.	Virginia Alice	9	7	50.0	11.7	3.5	1885	Rock Creek, Md	Crisfield, Md.
25880	.....	Slp.	Virginia Bedell	15	14	43.4	15.6	4.0	1873	Rockaway, N. Y	Perth Amboy, N. J.
25990	.....	Slp.	Virginia Bell	8	8	31.0	14.4	3.8	1881	Charleston, S. C	Charleston, S. C.
161697	.....	Sch.	Virginia Belle	10	9	49.5	13.8	3.7	1892	Tilghmans Island, Md	Baltimore, Md.
25914	.....	Sch.	Virginia Dare	10	7	39.0	14.4	3.4	1875	Hatteras, N. C	Newbern, N. C.
25785	.....	Sch.	Virginia Knox	17	16	45.0	14.0	4.0	.....	Crisfield, Md	Annapolis, Md.
25881	.....	Slp.	Virginia Mister	16	16	47.0	17.3	4.4	1873	Solomons Island, Md	Baltimore, Md.
25894	J. P. R. C.	Sch.	Virginia Rulon	280	238	130.0	32.7	9.7	1874	Nyack, N. Y	Philadelphia, Pa.
25639	.....	Sch.	Virginia Tomlinson	53	50	60.0	21.0	4.0	1862	Drawbridge, Del	New York, N. Y.
25502	.....	Slp.	Virginia Vickers	20	19	46.2	17.4	4.7	1857	Dorchester County, Md	Baltimore, Md.
25782	.....	Slp.	Virginia Washington	5	5	32.0	11.0	2.0	.....	Crisfield, Md	Crisfield, Md.
161619	.....	Slp.	Virginia D. Mayne	10	9	43.1	14.0	3.2	1890	Cambridge, Md	Do.
25844	.....	Sch.	Virginia F. Hawley	107	101	98.5	22.3	6.6	1871	Havre de Grace, Md	Baltimore, Md.
161506	.....	Sch.	Virginia G. Holland	26	24	60.0	18.0	5.0	1882	Pocomoke City, Md	Cape Charles, Va.
161530	.....	Slp.	Virginia L. Johnson	9	8	43.0	14.5	3.5	1884	Dorchester County, Md	Baltimore, Md.
25827	.....	Sch.	Virginia S. Lawson	46	33	70.6	22.7	6.6	1870	Somerset County, Md	Do.
161731	.....	Slp.	Viroqua	8	8	36.0	14.0	3.6	1893	Patchogue, N. Y	Patchogue, N. Y.
25858	.....	Slp. y.	Vision	41	39	61.0	20.2	6.1	1872	Brooklyn, N. Y	New York, N. Y.
25983	.....	Sch.	Vision	8	8	32.8	13.1	3.9	1881	Sarasota, Fla	Key West, Fla.
25970	.....	Sch.	Vittorio	18	17	44.0	14.7	6.1	1880	Charleston, S. C	Charleston, S. C.
25896	.....	Slp. y.	Viva	22	21	45.0	16.5	5.7	1874	Cape Elisabeth, Me	Portland, Me.
161680	.....	Slp.	Viva Bransford	9	8	33.0	13.9	3.4	1892	Patchogue, N. Y	Patchogue, N. Y.
161581	.....	Slp.	Vivian	6	6	34.2	12.0	2.5	1888	Bay Center, Wash	Port Townsend, Wash.
161651	.....	Slp.	Vivian	8	7	29.2	11.8	4.4	1891	Boothbay, Me	Portland, Me.
125802	.....	Slp.	[3] Vivid	24	23	54.0	18.0	4.7	1880	Tarrytown, N. Y	Norfolk, Va.
25576	.....	Sch.	Vixen	39	37	56.0	16.5	6.7	1851	Mount Desert, Me	Machias, Me.
25843	K. C. F. R.	Slp. y.	Vixen	20	19	44.2	16.4	5.7	1871	Philadelphia, Pa	New York, N. Y.
25959	.....	Slp.	Vixen	7	7	33.9	12.0	2.3	1879	Yarmouth, Me	Portland, Me.
161540	K. D. C. N.	Slp. y.	Vixen	27	25	51.9	14.0	6.2	1882	Philadelphia, Pa	St. Louis, Mo.
161597	.....	Slp.	Vixen	9	8	35.0	13.9	3.5	1888	Poquoson, Va	Chincoteague, Va.
161797	.....	Sch.	Vixen	19	15	49.4	14.7	4.2	1897	Ware River, Va	Norfolk, Va.
25543	.....	Sch.	Volant	29	27	53.8	18.3	5.0	1821	Somerset, Mass	Belfast, Me.
161515	K. B. H. D.	Sch.	Volant	172	164	122.8	28.0	8.9	1883	Fairhaven, Cal	San Francisco, Cal.
161751	.....	Cat.	Volant	5	5	24.5	11.0	4.0	1895	Harwich, Mass	Chatham, Mass.
25939	.....	Slp. y.	Volante	14	13	40.1	12.1	6.0	1877	Brooklyn, N. Y	New York, N. Y.
161627	.....	Cat.	Volante	7	6	29.3	11.9	4.4	1890	Nantucket, Mass	Nantucket, Mass.
161672	K. L. B. T.	Sch.	Volante	125	119	87.0	25.6	7.6	1891	North Bend, Oreg	San Francisco, Cal.
161801	.....	Sch.	Volcano	20	17	45.0	15.6	4.8	1897	San Francisco, Cal	Sitka, Alaska.
161662	.....	Slp.	Vole	6	6	28.2	11.0	3.4	1885	Boston, Mass	Key West, Fla.
25651	.....	Slp.	Volunteer	20	19	43.0	17.0	4.0	1838	Hempstead, N. Y	New York, N. Y.
161568	.....	Sch.	Volunteer	67	64	67.0	23.7	6.3	1887	Jonesboro, Me	Camden, Me.
161671	.....	Sch.	Volunteer	15	14	46.1	15.5	2.1	1886	Atlantic City, N. J	Somers Point, N. J.
161573	K. F. B. J.	Sch.	Volunteer	585	542	128.4	38.9	12.0	1887	Hoquiam, Wash	San Francisco, Cal.
161577	.....	Sch.	Volunteer	10	5	49.0	14.0	3.6	1887	Solomons Island, Md	Bridgeton, N. J.
161590	.....	Sch.	Volunteer	797	778	170.9	40.0	12.0	1888	New London, Conn	New London, Conn.
161596	.....	Sch.	Volunteer	26	24	49.2	17.4	5.5	1888	Key West, Fla	Key West, Fla.
161608	.....	Slp.	Volunteer	12	11	37.9	15.2	4.6	1889	Atlantic City, N. J	Somers Point, N. J.
161626	.....	Slp.	Volunteer	10	10	36.3	13.5	6.2	1888	Machiasport, Me	Machias, Me.
161637	K. H. M. W.	Sch. y.	VOLUNTEER	116	110	100.9	23.4	11.0	1887	Wilmington, Del	Boston, Mass.
161639	.....	Sch.	Volunteer	10	9	51.3	14.9	3.0	1890	Cambridge, Md	Norfolk, Va.
161656	.....	Slp. y.	Volunteer	9	9	30.7	12.5	4.6	1889	Camden, N. J	Camden, N. J.
161657	.....	Slp.	Volunteer	6	5	35.0	14.6	2.8	1888	Solomons Island, Md	Chincoteague, Va.
161696	.....	Slp.	Volunteer	12	11	33.0	15.5	4.2	1892	Montgomery, Ga	Savannah, Ga.

[1] Formerly schooner Friend.

[2] Formerly schooner Eloise Moore.

[3] Formerly sloop-yacht Curlew.

MERCHANT **SAILING** VESSELS OF THE UNITED STATES—Continued.

Official No.	Signal letters.	Rig.	Name of vessel.	Gross tonnage.	Net tonnage.	Length.	Breadth.	Depth.	When built.	Where built.	Home port (where permanent document issues).
						Feet.	*Feet.*	*Feet.*			
161699	.....	Sch.	Volunteer	12	12	38.7	12.8	5.3	1892	Ballard, Wash.....	Mary Island, Alaska.
161711	.....	Slp.	Volunteer	9	8	36.5	13.8	3.6	1893	Galveston, Tex	Galveston, Tex.
161663	.....	Slp. y.	Volusia.....	10	10	32.0	11.6	5.0	1886	Darien, Conn	New York, N. Y.
161784	.....	Ywl. y.	Volusia.....	19	19	45.8	15.7	5.2	1896	Smyrna, Fla	St. Augustine, Fla.
161692	.....	Slp. y.	Vorant	8	8	29.2	12.3	4.6	1888	Bayridge, N. Y	New York, N. Y.
161753	.....	Slp. y.	Vorant II.....	8	8	37.6	10.0	5.3	1895	Brooklyn, N. Y	Do.
			W.								
81417	.....	Cat.	W. L. V.....	5	5	30.0	12.4	2.9	1892	Amityville, N. Y.....	Patchogue, N. Y.
80505	.....	Slp.	W. Lawrence	9	9	39.5	12.4	3.0	1874	Baldwin, N. Y	Perth Amboy, N. J.
81094	K. D. F. V.	Bk.	W. B. Flint	835	746	178.4	35.4	17.7	1885	Bath, Me	New York, N. Y.
80715	.....	Sch.	W. B. Keen	30	29	54.9	16.4	6.1	1879	Kennebunk, Me	Gloucester, Mass.
81070	.....	Sch.	W. C. Brasher	25	15	58.6	20.4	4.3	1885	Handsboro, Miss.....	New Orleans, La.
81470	.....	Slp.	W. C. O'Byrne	9	9	36.4	11.8	2.8	1894	Savannah, Ga.....	Savannah, Ga.
80590	.....	Sch.	W. C. Kirwan.....	39	28	64.8	21.2	6.2	1876	Somerset County, Md.....	Baltimore, Md.
81114	.....	Sch.	W. C. Norcross	72	68	75.0	20.5	7.8	1886	Rockport, Me.....	Rockport, Me.
81460	.....	Slp.	W. C. Stephen	7	7	39.0	9.8	2.8	1893	Poquoson, Va.....	Newport News, Va.
80575	.....	Sch.	W. D. Cash.....	9	9	38.0	12.8	4.9	1876	Marco, Fla	Key West, Fla.
81554	.....	Slp.	W. D. Leithiser.....	5	5	32.8	12.7	2.9	1896	Havre de Grace, Md.....	Baltimore, Md.
26381	.....	Sch.	W. D. Mangam.....	89	84	75.0	24.7	6.0	1852	Taunton, Mass	Rockland, Me.
81135	.....	Slp.	W. E. Bradshaw.....	8	8	31.6	12.3	3.3	1886	Isle of Wight County, Va..	Newport News, Va.
81305	K. H. S. V.	Sch.	W. E. Morrissey.....	123	93	93.4	23.5	9.0	1890	Essex, Mass.....	Gloucester, Mass.
81580	.....	Sch.	W. E. Pearson.....	8	8	45.0	14.4	2.8	1897	Hoopersville, Md	Crisfield, Md.
80449	.....	Slp.	W. F. Allen.....	11	11	38.9	14.4	3.9	1874	Norfolk, Va.....	Norfolk, Va.
80935	J. W. R. K.	Shp.	W. F. Babcock.....	2,130	1,993	240.8	43.8	19.3	1882	Bath, Me	Bath, Me.
81160	K. G. F. V.	Sch.	W. F. Jewett	476	452	155.7	37.7	12.0	1887	Port Ludlow, Wash.....	San Francisco, Cal.
80328	.....	Slp.	W. H. Brown	63	59	57.5	26.2	7.0	1873	Brooklyn, N. Y	New York, N. Y.
81006	.....	Sch.	W. H. Buren.....	11	10	41.0	13.9	3.5	1883	Hunting Quarters, N. C....	Beaufort, N. C.
80462	J. Q. G. R.	Sch.	W. H. Card.....	124	118	90.1	27.4	7.7	1874	Franklin, Me.....	Ellsworth, Me.
81045	.....	Slp.	W. H. Clement	9	9	36.8	11.8	5.5	1884	Biddeford, Me.....	Gloucester, Mass.
80803	J. V. D. N.	Bkn.	W. H. Dimond.....	390	376	155.0	35.5	11.7	1881	San Francisco, Cal.....	San Francisco, Cal.
81103	.....	Sch.	W. H. Edelman.....	16	15	39.0	15.7	4.5	1885	Grigsby Bluffs, Tex.....	Galveston, Tex.
81528	.....	Sch.	W. H. French.....	92	88	77.0	23.4	6.5	1895	Berkley, Va.....	Norfolk, Va.
80810	.....	Slp.	W. H. Graham.....	17	16	51.0	14.0	3.0	1881	Charlestown, Md	Baltimore, Md.
80467	.....	Sch.	W. H. Kenney	28	26	58.0	22.0	4.6	1872	Newtown, Md	Tappahannock, Va.
81591	.....	Sch.	W. H. Moody	75	48	82.8	22.2	8.6	1897	Essex, Mass	Gloucester, Mass.
80788	J. T. W. G.	Sch.	W. H. Oler.....	693	637	150.9	35.0	17.4	1880	Bath, Me.....	Dennis, Mass.
80530	.....	Sch.	W. H. Rounds	308	293	138.4	26.2	11.0	1875	Tonawanda, N. Y	Toledo, Ohio.
81349	K. J. V. L.	Sch.	W. H. Talbot	816	743	188.6	40.2	15.1	1891	Port Blakeley, Wash.....	San Francisco, Cal.
80311	.....	Sch.	W. H. Van Name	97	92	93.5	26.0	7.8	1872	City Island, N. Y	Crisfield, Md.
81562	.....	Slp.	W. J. Bradshaw	7	7	39.0	13.0	3.5	1897	Crisfield, Md	Do.
81587	.....	Sch.	W. J. Bryan	15	9	45.2	17.4	3.7	1897	Silver Hill, Miss.....	Shieldsboro, Miss.
81453	.....	Sch.	W. J. Lockerman	16	11	56.5	15.5	4.0	1893	Oriole, Md.....	Crisfield, Md.
81292	.....	Sch.	W. J. Lowery.....	9	9	55.0	15.0	3.8	1890	Solomons Island, Md.....	Baltimore, Md.
81583	.....	Slp.	W. J. Shepherd.....	7	6	30.1	13.8	2.9	1897	Carrollton, Va	Norfolk, Va.
80720	.....	Sch.	W. J. Wallace	12	11	37.8	13.2	4.3	1878	Whitefish, Mich.....	Milwaukee, Wis.
80360	.....	Slp.	W. J. Wilcox	68	65	63.0	26.0	7.0	1873	Brooklyn, N. Y.....	New York, N. Y.
81467	.....	Sch.	W. K. Moore	618	588	180.0	34.3	11.8	1894	Algonac, Mich.....	Port Huron, Mich.
80558	.....	Sch.	W. M. Crawford	13	12	39.0	12.0	4.1	1875	Freeport, Fla	Pensacola, Fla.
81408	.....	*Slp.	W. M. Dunbar	6	6	33.0	13.2	2.9	1892	Matagorda, Tex	Port Lavaca, Tex.
80894	.....	Sch.	W. O. Goodman.....	324	308	144.3	30.6	10.3	1882	Manitowoc, Wis	Chicago, Ill.
81608	.....	Slp.	W. O. Livingston	6	6	41.7	13.9	3.2	1898	Deal Island, Md.....	Crisfield, Md.
26376	.....	Sch.	W. O. Nettleton	55	52	66.6	21.5	7.0	1859	Easthaven, Conn	Nantucket, Mass.
81342	.....	Sch.	W. R. Billups.....	10	10	44.0	13.6	3.0	1891	New Point, Va	Newport News, Va.
80792	J. V. B. G.	Sch.	W. R. Chester	126	120	85.7	24.8	8.1	1880	Machias, Me.....	Machias, Me.
26212	.....	Sch.	W. R. Maps.....	31	29	60.3	19.0	4.0	1863	Nyack, N. Y.....	Richmond, Va.
81163	.....	Sch.	W. R. Savage.....	23	22	55.0	15.0	4.5	1887	Princess Anne County, Va..	Edenton, N. C.
81478	.....	Slp.	W. S. Bigge.....	8	7	32.0	13.0	3.5	1894	Patchogue, N. Y.....	Patchogue, N. Y.
81274	.....	Slp.	W. S. Brusstar.....	8	7	32.0	14.5	3.8	1890	Baltimore, Md.....	Tappahannock, Va.
80344	.....	Sch.	W. S. Crosthwaite	673	639	197.8	34.0	13.3	1873	East Saginaw, Mich	Sandusky, Ohio.
80341	J. M. C. R.	Sch.	W. S. Jordan.....	373	354	136.5	32.6	14.5	1873	Newburyport, Mass	Dennis, Mass.
80144	.....	Sch.	W. S. Phelps.....	101	96	86.4	27.5	7.4	1870	Port Madison, Wash.....	San Francisco, Cal.
81041	.....	Sch.	W. S. Rowley	12	11	45.0	12.0	3.0	1884	Nansemond County, Va	Norfolk, Va.
80642	.....	Sch.	W. T. Chappell	39	37	72.0	15.7	5.0	1877	Sebewaing, Mich.....	Port Huron, Mich.
26194	.....	Sch.	W. T. Emerson	78	74	72.4	22.7	7.5	1860	Orland, Me.....	Bucksport, Me.
80385	.....	Slp.	W. T. Marvin.....	29	29	46.3	18.5	5.3	1871	Tottenville, N. Y	New York, N. Y.
81472	.....	Slp.	W. T. Tickle.....	10	9	35.8	12.8	5.4	1894	Seattle, Wash.....	Seattle, Wash.
80779	.....	Sch.	W. W. Coleman.....	13	12	49.1	11.1	4.1	1880	Rockhall, Md	Baltimore, Md.
80920	.....	Sch.	W. W. Croswell.....	8	8	43.0	11.0	3.0	1882	Yorktown, Va.....	Norfolk, Va.
81515	.....	Slp.	W. W. Robinson.....	5	5	30.3	11.1	3.1	1895	Patchogue, N. Y	Patchogue, N. Y.
81240	.....	Sch.	W. W. Smith	9	9	53.4	12.2	3.4	1889	Monie, Md.....	Newport News, Va.
62851	.....	Sch.	[1]W. W. Stewart	294	279	160.1	26.5	11.5	1866	Sarnia, Ontario	Port Huron, Mich.
80014	.....	Slp.	W. W. Truitt.....	14	13	37.0	12.4	3.1	1868	Worcester County, Md	Chincoteague, Va.
80037	.....	Sch.	W. H. Y. Hackett.....	74	71	70.5	21.0	7.7	1869	Salisbury, Mass.....	Boston, Mass.
81287	.....	Sch.	W. Gertrude Bennett.....	7	7	47.6	12.5	3.0	1886	St. Peters, Md.....	Annapolis, Md.
81561	.....	Sch.	W. LE BARON JENNEY.....	3,422	3,280	365.5	45.8	23.0	1897	West Bay City, Mich	Duluth, Minn.

[1] Formerly British barge W. J. Spicer.

MERCHANT SAILING VESSELS OF THE UNITED STATES—Continued.

Official No.	Signal letters.	Rig.	Name of vessel.	Gross tonnage.	Net tonnage.	Length.	Breadth.	Depth.	When built.	Where built.	Home port (where permanent document issues).
						Feet.	*Feet.*	*Feet.*			
81095	.....	Slp.	W. Mason Shehan	10	9	43.5	14.8	3.2	1885	Cambridge, Md	Newcastle, Del.
81496	.....	Sch.	W. Talbot Dodge	21	20	45.5	15.4	6.8	1895	Noank, Conn	Newport, R. I.
81193	K. F. H. S.	Sch.	W. Wallace Ward	1,245	1,144	205.7	40.5	18.2	1888	Westhaven, Conn	New Haven, Conn.
81177	.....	Sch.	W. & T	15	14	49.6	14.0	3.0	1887	Southport, N. C	Wilmington, N. C.
80961	K. B. H. J.	Sch.	W. E. & W. L. Tuck	416	395	142.5	34.0	13.2	1883	Boston, Mass	Boston, Mass.
81355	.....	Slp.	Wabash	9	8	32.1	12.0	3.4	1891	Quilcene, Wash	Port Townsend, Wash.
81331	.....	Slp. y.	Wabasso	7	7	35.0	9.9	4.4	1883	West New Brighton, N. Y.	New York, N. Y.
81407	.....	Ywl. y.	Wabun	8	7	34.8	11.3	3.2	1892	Tottenville, N. Y	Key West, Fla.
80834	J. V. K. R.	Sch.	Waccamaw	458	407	137.7	33.3	14.5	1881	Port Jefferson, N. Y	New York, N. Y.
81298	.....	Sch.	Waccasassa	8	7	35.8	13.1	3.5	1890	Cedar Keys, Fla	Cedar Keys, Fla.
80691	J. T. C. S.	Shp.	Wachusett	1,599	1,478	214.0	40.2	26.4	1878	Kennebunk, Me	San Francisco, Cal.
80984	.....	Slp. y.	Wacondah	9	9	31.9	12.7	4.2	1883	Canarsie, N. Y	New York, N. Y.
80681	.....	Sch.	Wade Hampton	19	18	45.5	17.5	3.3	1877	Shieldsboro, Miss	New Orleans, La.
80699	.....	Slp.	Wade Hampton	14	10	41.5	15.0	4.1	1878	Baltimore, Md	Annapolis, Md.
81491	.....	Sch.	Wade Hampton	6	6	44.5	10.1	3.3	1890	Deals Island, Md	Crisfield, Md.
81138	.....	Sch.	Wadena	1,076	1,022	212.2	37.0	16.2	1887	Cleveland, Ohio	Cleveland, Ohio.
81332	.....	Slp. y.	Waif	10	10	37.0	11.4	6.0	1882	New York, N. Y	Fall River, Mass.
26099	.....	Sch.	Waldron Holmes	59	56	78.5	22.0	7.2	1851	Essex, Mass	Brooklin, Me.
26358	.....	Sch.	Waleska	71	68	80.2	20.6	6.7	1866	Sheboygan, Wis	Grand Haven, Mich.
26365	.....	Sch.	Walhalla	114	109	97.5	23.0	8.4	1867	Depere, Wis	Do.
81512	.....	Slp.	Walker Pegram	21	20	47.6	16.6	4.4	1895	Pocomoke City, Md	Norfolk, Va.
81304	.....	Sch.	Wallace S	6	6	39.0	11.7	2.6	1890	Crisfield, Md	Crisfield, Md.
81005	.....	Slp.	Wallace Johnson	10	9	41.3	14.2	3.4	1882	Cambridge, Md	Baltimore, Md.
80349	.....	Slp.	Wallace Lippincott	13	13	42.8	16.2	3.8	1878	Bridgeboro, N. J	Do.
80622	.....	Sch.	Wallace W. Hawkins	20	19	50.4	16.8	4.7	1877	Hunting Creek, Va	Norfolk, Va.
81076	.....	Cat.	Wallie A. Silsbe	6	5	28.0	12.9	3.0	1885	Patchogue, N. Y	Patchogue, N. Y.
80497	.....	Sch.	Walrus	7	7	30.8	12.4	3.2	1838	Essex, Mass	Rockport, Me.
80516	.....	Sch.	Walter	100	95	96.0	25.5	6.2	1875	Churchcreek, Md	Bridgeport, Conn.
81486	.....	Sch.	Walter	17	16	44.0	13.5	9.0	1893	Ontonagon, Mich	Marquette, Mich.
81509	.....	Slp.	Walter E	9	9	36.0	12.8	2.5	1895	Phippsburg, Me	Bath, Me.
81108	.....	Sch.	Walter Aubery	15	15	50.4	18.2	3.5	1886	Tangipahoa, La	New Orleans, La.
80927	.....	Sch.	Walter Clyde	9	8	45.0	12.3	3.3	1882	Oxford, Md	Newport News, Va.
80769	.....	Sch.	Walter Hellen	10	5	50.0	13.3	3.8	1878	Town Creek, Md	Annapolis, Md.
26037	.....	Sch.	Walter Jones	49	46	69.4	20.1	5.8	1864	Baltimore, Md	Baltimore, Md.
81578	.....	Slp.	Walter A. Venable	9	9	43.0	15.0	3.5	1897	Harrison, Md	Crisfield, Md.
26709	.....	Sch.	Walter C. Hall	53	51	65.4	18.4	6.5	1847	Dennis, Mass	Bucksport, Me.
80908	.....	Sch.	Walter E. Avery	23	22	57.4	16.8	4.4	1882	Pocomoke City, Md	Tappahannock, Va.
80181	.....	Slp.	Walter E. Gerard	5	5	29.0	11.6	2.8	1870	Port Jefferson, N. Y	Greenport, N. Y.
81139	.....	Slp.	Walter H. Hinson	15	9	44.4	16.4	4.4	1887	Mauricetown, N. J	Bridgeton, N. J.
81083	.....	Sch.	Walter M. Johnson	25	15	51.5	18.0	5.1	1885	Bridgeton, N. J	Do.
80571	.....	Sch.	Walter M. Young	91	86	81.2	22.8	9.0	1876	Lamoine, Me	Lubec, Me.
26966	.....	Sch.	Walter P. Snow	56	53	72.0	23.0	5.0	1856	South Milford, Del	Baltimore, Md.
80284	.....	Sch.	Walter R. McGee	19	13	48.4	17.0	5.2	1872	Crisfield, Md	Crisfield, Md.
80570	.....	Slp.	Walter R. Smith	13	13	39.5	14.9	4.0	1876	Freeport, N. Y	New York, N. Y.
26487	.....	Slp.	Walter S. Lawrence	16	15	42.8	15.9	3.8	1857	Perth Amboy, N. J	Patchogue, N. Y.
81246	K. G. R. B.	Sch.	[1]Waltham	523	448	165.9	35.0	12.0	1889	Boston, Mass	Boston, Mass.
80450	.....	Sch.	Walton	11	10	40.2	14.6	3.4	1874	Beaufort, N. C	Tappahannock, Va.
81436	.....	Slp. y.	Wanda	5	5	31.7	11.7	3.1	1883	Brooklyn, N. Y	Erie, Pa.
81513	.....	Ywl. y.	Wanda	10	9	36.5	13.9	3.7	1895	Sayville, N. Y	Patchogue, N. Y.
81575	.....	Slp.	Wanda	12	12	43.8	15.2	3.6	1897	Wittman, Md	Baltimore, Md.
26195	.....	Sch.	Wanderer	65	61	87.4	14.4	5.9	1860	Essex, N. Y	Plattsburg, N. Y.
26609	.....	Sch.	[2]Wanderer	26	16	56.4	20.0	6.3	1861	Nassau, New Providence	Philadelphia, Pa.
80179	K. C. G. H.	Sch. y.	Wanderer	97	92	105.3	23.6	8.4	1871	Brooklyn, N. Y	New York, N. Y.
80451	.....	Sch.	Wanderer	11	10	47.0	14.0	3.0	1874	Crisfield, Md	Annapolis, Md.
80465	.....	Slp.	Wanderer	14	13	40.0	15.0	4.5	1874	Centerport, N. Y	Coldspring, N. Y.
80665	J. S. V. K.	Bk.	Wanderer	303	288	116.2	27.6	15.8	1878	Mattapoisett, Mass	San Francisco, Cal.
80752	.....	Slp.	Wanderer	6	5	30.0	12.0	3.4	1880	Charleston, S. C	Charleston, S. C.
80800	.....	Slp.	Wanderer	13	12	37.2	13.4	4.5	1881	Gloucester, Mass	Gloucester, Mass.
80836	.....	Slp.	Wanderer	41	39	58.6	19.0	4.6	1881	Boston, Mass	Boston, Mass.
80951	.....	Sch.	Wanderer	25	24	62.0	17.0	4.1	1883	Bon Secour, Ala	Mobile, Ala.
81111	.....	Slp.	Wanderer	7	7	33.0	12.2	3.0	1886	Patchogue, N. Y	Greenport, N. Y.
81259	.....	Sch. y.	Wanderer	14	14	41.4	11.6	4.2	1890	Chicago, Ill	Grand Haven, Mich.
81329	.....	Slp.	Wanderer	8	7	31.0	10.3	5.5	1889	Brooksville, Me	Deer Isle, Me.
81335	.....	Slp.	Wanderer	6	6	32.0	13.5	3.5	1891	Patchogue, N. Y	Patchogue, N. Y.
81341	.....	Sch.	Wanderer	9	9	31.8	11.5	3.8	1891	New Whatcom, Wash	Port Townsend, Wash.
81381	.....	Slp.	Wanderer	11	10	36.6	12.0	6.5	1892	Brooksville, Me	Brooklin, Me.
81411	.....	Slp.	Wanderer	7	7	30.0	13.3	3.8	1882	Osterville, Mass	New Bedford, Mass.
81604	.....	Slp.	Wanderer	7	6	26.0	10.6	5.5	1898	Friendship, Me	Ellsworth, Me.
80749	J. T. Q. P.	Bkn.	Wandering Jew	667	611	150.0	34.0	18.0	1880	Greenport, N. Y	Philadelphia, Pa.
110926	K. J. Q. N.	Slp. y.	[3]Waneta	12	11	36.1	15.0	4.4	1891	South Brooklyn, N. Y	New York, N. Y.
26785	.....	Sch.	War Eagle	33	31	58.5	20.6	4.3	1865	San Francisco, Cal	San Francisco, Cal.
26958	.....	Sch.	War Eagle	22	21	49.1	17.1	5.6	1853	Somerset County, Md	Tappahannock, Va.
81159	.....	Slp.	War Eagle	16	15	43.2	15.4	3.8	1887	Middle River, Ala	Mobile, Ala.
81228	.....	Slp.	War Eagle	9	9	37.0	12.6	3.2	1889	Pocomoke City, Md	Norfolk, Va.
26018	.....	Sch.	War Whoop	35	33	56.5	18.6	6.4	1854	Somerset County, Md	Baltimore, Md.

[1]Formerly schooner Wm. F. Green and Son.

[2]Formerly British schooner Wanderer.

[3]Formerly sloop-yacht Rhinegold.

MERCHANT **SAILING** VESSELS OF THE UNITED STATES--Continued.

Official No.	Signal letters.	Rig.	Name of vessel.	Gross tonnage.	Net tonnage.	Length.	Breadth.	Depth.	When built.	Where built.	Home port (where permanent document issues).
						Feet.	*Feet.*	*Feet.*			
81476	.....	Slp.	Ward V	8	8	33.7	12.0	4.7	1894	South Norwalk, Conn	Bridgeport, Conn.
26264	.....	Slp.	Ward B. Smith	19	12	44.5	16.5	4.6	1865	Norwalk, Coun	Somers Point, N. J.
80987	K.B.Q.H.	Sch.	Warner Moore	443	354	143.3	33.5	15.1	1883	Newburyport, Mass	Richmond, Va.
81123	.....	Slp.	Warren	9	9	29.3	11.0	5.5	1886	Boothbay, Me	Portland, Me.
81595	K. N. H. F.	*Slp.	Warren	283	220	141.4	31.4	8.4	1897	Bath, Me	Fall River, Mass.
81039	K. C. N. Q.	Sch.	Warren Adams	667	633	163.4	35.1	13.1	1884	Bowdoinham, Me	Bath, Me.
81266	.....	Slp.	Warren Burr	8	8	36.4	11.4	2.8	1889	Purnells Hammock, Md	Chincoteague, Va.
80113	.....	Sch.	Warren Gates	73	70	74.5	24.1	6.6	1870	New London, Conn	Greenport, N. Y.
80723	J. T. L. H.	Sch.	Warren B. Potter	368	311	130.0	32.4	12.0	1879	Bath, Me	New Bedford, Mass
81449	.....	Slp.	Warren R. Miller	10	5	47.9	16.5	4.5	1893	Frederica, Del	Bridgeton, N. J.
81334	K. J. R. D.	Sch.	Warwick	610	579	152.6	35.0	17.1	1891	Essex, Mass	Providence, R. I.
81061	.....	Sch.	Washington	70	66	79.5	21.5	8.9	1884	Brooklyn, N. Y	New York, N. Y.
26100	.....	Sch.	Wasp	14	13	40.6	13.4	5.4	.....	.....	Dennis, Mass.
26103	.....	Sch.	Wasp	14	14	44.7	15.0	4.9	.....	.....	New York, N. Y.
26262	.....	Slp.	Wasp	72	68	69.5	23.2	6.4	1813	Lansingburg, N. Y	New Haven, Conn.
26320	.....	Sch.	Wasp	8	7	31.8	10.9	5.6	1838	Newburyport, Mass	Damariscotta, Me.
62868	.....	Slp.	Wasp	578	566	160 0	33.0	13.6	1884	Mystic River, Conn	New London, Conn.
80923	.....	Sch.	Wasp	5	5	58.5	9.9	3.0	1873	Dorchester County, Md	Crisfield, Md.
81318	.....	Slp.	Wasp	7	7	25.8	10.7	5.4	1891	Chelsea, Mass	Boston, Mass.
81371	.....	Slp. y.	Wasp	26	24	50.4	13.2	11.0	1892	Bristol, R. I	Providence, R. I.
26845	H. C. S. F.	Sch.	Watchful	138	131	108.6	22.6	8.6	1862	Clayton, N. Y	Baltimore, Md.
26800	.....	Sch.	Watchman	99	85	79.6	23.6	7.3	1847	Seaville, Me	Calais, Me.
30377	.....	Sch.	Watchman	14	13	49.0	12.9	4.0	1872	Crisfield, Md	Annapolis, Md.
26416	.....	Cat.	Waterfall	11	10	37.0	14.2	4.5	1866	Bristol, R. I	Newport, R. I.
80278	.....	Slp.	Water Lily	10	8	42.0	15.0	4.0	1872	Fort Washington, N. Y	Annapolis, Md.
81032	.....	Sch.	Water Lily	19	18	58.7	17.2	4.0	1884	Mill Creek, Md	Tappahannock, Va.
81229	.....	Slp.	Water Lily	12	7	40.8	15.7	3.6	1889	Dividing Creek, N. J	Bridgeton, N. J.
81581	.....	Slp.	Water Lily	7	7	38.8	14.7	3.1	1897	Crapo, Md	Crisfield, Md.
81369	.....	Slp.	Water Nymph	7	6	29.6	10.7	5.6	1887	Tremont, Me	Deer Isle, Me.
81183	.....	Sch.	Water Ripple	6	5	30.5	9.8	4.2	1885	Bear Island, Me	Brooklin, Me.
26280	.....	Sch.	Water Sprite	11	11	32.0	12.0	4.5	1865	Belfast, Me	Bath, Me.
26798	.....	Sch.	Water Witch	49	37	65.5	19.3	6.1	1866	San Francisco, Cal	San Francisco, Cal.
80727	.....	Sch.	Water Witch	29	27	46.0	16.8	5.9	1879	Brunswick, Ga	Charleston, S. C.
80828	K. C. D. V.	Sch. y.	Water Witch	71	67	79.6	22.3	9.0	1881	Mystic, Conn	New York, N. Y.
81465	.....	Slp.	Water Witch	9	8	40.0	13.0	4.0	1893	St. Augustine, Fla	St. Augustine, Fla.
81524	.....	Sch.	Water Witch No. 2	17	5	40.1	14.5	4.4	1895	New Orleans, La	New Orleans, La.
81363	.....	Sch.	Waters E. Fisher	13	8	41.3	15.0	3.9	1891	Dorchester, N. J	Bridgeton, N. J.
81148	.....	Slp.	Watson	12	12	40.0	13.8	3.8	1887	Bayonne, N. J	New York, N. Y.
80989	.....	Sch.	Watson Tompkins	77	73	83.5	27.1	5.4	1883	St. Michaels, Md	Do.
81557	.....	Sch.	Waunita	25	19	54.4	16.8	5.1	1896	Alexandria, Va	Philadelphia, Pa.
26023	.....	Sch.	Wave	20	19	50.3	17.5	5.3	1846	Somerset County, Md	Baltimore, Md.
26694	.....	Sch.	Wave	34	25	54.8	16.1	6.2	1863	Accomac County, Va	Do.
80736	.....	Sch.	Wave	69	66	65.3	21.2	7.2	1853	Northport, N. Y	Machias, Me.
80997	.....	Sch.	Wave	67	63	73.0	24.2	6.0	1883	Rockyhill, Conn	Key West, Fla.
81133	.....	Slp.	Wave	8	7	27.6	10.6	3.5	1886	Fairhaven, N. J	New York, N. Y.
81269	.....	Sch.	Wave	6	5	30.0	11.2	4.3	1888	Oakland, Cal	Port Townsend, Wash.
81345	.....	Cat.	Wave	6	5	29.2	12.7	3.2	1891	Patchogue, N. Y	Patchogue, N. Y.
81500	.....	Slp.	Wave	6	6	30.7	10.3	5.7	1895	Brooksville, Me	Machias, Me.
12667	K. C. F. M.	Sch. y.	[1]Wave Crest	63	60	84.3	23.0	7.0	1864	Philadelphia, Pa	Rochester, N. Y.
105695	.....	Slp. y.	[2]Wave Crest	10	9	33.2	12.0	4.6	1877	Bath, Me	Boston, Mass.
80683	.....	Sch.	Wavelet	32	30	57.0	20.2	4.1	1878	San Francisco, Cal	San Francisco, Cal.
26173	.....	Sch.	Waverly	262	249	134.6	25.2	10.0	1853	Sacketts Harbor, N. Y	Detroit, Mich.
80909	.....	Slp. y.	Waverly	7	7	27.4	12.8	3.7	1882	Wareham, Mass	New York, N. Y.
81576	K. N. D. S.	Sch.	Wawona	468	413	156.0	36.0	12.3	1897	Fairhaven, Cal	San Francisco, Cal.
81464	K. L. W. B.	Sch. y.	Wayfarer	71	67	76.5	21.0	9.1	1894	Port Jefferson, N. Y	Do.
81344	.....	Sch.	Way Haven	7	7	44.4	12.1	2.8	1891	Smyrna, N. C	Beaufort, N. C.
80881	.....	Sch.	Wayne	965	916	186.5	34.2	13.7	1882	St. Clair, Mich	Detroit, Mich.
81521	K. M. J. R.	*Sch.	Wayne	820	761	174.6	35.4	16.0	1895	Bath, Me	Fall River, Mass.
80426	.....	Slp. y.	Wayward	20	19	42.3	16.0	4.8	1874	Rye, N. Y	Boston, Mass.
80786	.....	Slp. y.	Wayward	12	12	36.0	14.5	4.1	1880	East Haddam, Conn	New York, N. Y.
81273	.....	Slp. y.	Wayward	40	38	66.8	15.0	11.0	1890	Boston, Mass	Oswego, N. Y.
81384	.....	Slp.	Wayward	6	6	31.9	10.2	4.7	1892	Deer Isle, Me	Deer Isle, Me.
26552	.....	Sch.	Weathercock	8	7	37.3	9.9	2.5	1861	Aranoska, Md	Norfolk, Va.
80084	J. H. F. W.	Sch.	Web Foot	361	343	146.5	31.0	10.8	1869	Coos Bay, Oreg	San Francisco, Cal.
81372	.....	Slp.	Webster	5	5	35.5	11.5	3.0	1892	Crisfield, Md	Crisfield, Md.
26903	J. F. L. V.	Sch.	Webster Barnard	150	142	97.3	26.9	8.5	1868	Bucksport, Me	Bangor, Me.
81539	K. M. R. B.	*Sch.	Weehawken	448	382	145.5	34.4	11.1	1896	Bath, Me	New York, N. Y.
81497	.....	Sch.	We Go	18	17	44.0	13.7	4.3	1895	Georgetown, S. C	Savannah, Ga.
80838	.....	Sch.	Welcome	5	5	36.7	11.9	2.8	1870	Provincetown, Mass	Richmond, Va.
80876	.....	Slp.	Welcome	6	5	27.2	12.1	3.5	1882	Key West, Fla	Key West, Fla.
80153	.....	Sch.	Weldon	36	35	62.8	21.0	5.6	1870	Somerset County, Md	Cape Charles, Va.
26304	.....	Sch.	Wellfleet	35	33	58.0	16.6	6.8	1829	Newburyport, Mass	Waldoboro Me.
81531	.....	Slp.	Wenham Lake	12	12	37.0	13.0	4.5	1896	Gloucester, Mass	Gloucester, Mass.
81532	.....	Sch.	Wenomah	27	27	50.5	16.4	6.4	1895	Kirkland, Wash	Seattle, Wash.
26169	.....	Sch.	Wenona	496	471	193.3	30.5	11.0	1857	Cleveland, Ohio	Buffalo, N. Y.

[1] Formerly schooner-yacht Juniata.

[2] Formerly sloop Ariadne.

MERCHANT SAILING VESSELS OF THE UNITED STATES—Continued.

Official No.	Signal letters.	Rig.	Name of vessel.	Gross tonnage.	Net tonnage.	Length.	Breadth.	Depth.	When built.	Where built.	Home port (where permanent document issues).
						Feet.	*Feet.*	*Feet.*			
80823	K. C. G. T.	Slp. y.	Wenona	22	21	43.1	16.6	5.9	1881	Brooklyn, N. Y.	New York, N. Y.
80429	.....	Slp.	Wenonah	8	8	31.5	12.0	3.5	1874	Greenport, N. Y.	Greenport, N. Y.
80928	J. W. N. B.	Slp. y.	Wenonah	37	35	60.0	13.7	10.0	1882	Greenpoint, N. Y.	New York, N. Y.
81388	.....	Cat. y.	Wenonah	5	5	24.8	10.4	4.0	1892	Glenwood, N. Y.	Do.
80235	.....	Sch.	Wentworth Allen	34	34	63.0	15.0	4.4	1871	Athens, N. Y.	Do.
81552	.....	Sch.	Wentz L. Roberts	33	21	63.7	19.7	5.4	1896	Whitehaven, Md.	Baltimore, Md.
81375	.....	Slp. y.	Weona	12	11	37.5	13.0	5.4	1892	Toms River, N. J.	Philadelphia, Pa.
81340	.....	Slp.	We Are Here	6	5	26.8	9.1	5.3	1890	Deer Isle, Me.	Deer Isle, Me.
81582	.....	Slp.	We're Here	8	7	27.0	10.4	5.2	1897	Friendship, Me	Waldboro, Me.
81311	.....	Sch.	Wesley S	28	27	50.0	19.2	4.4	1891	Santa Rosa Sound, Fla.	Pensacola, Fla.
80155	J. K. C. H.	Sch.	Wesley Abbott	144	137	95.0	27.0	8.5	1870	Ellsworth, Me.	Ellsworth, Me.
80902	.....	Sch.	Wesley Stevens	13	13	48.3	12.8	4.4	1882	Rockhall, Md	Baltimore, Md.
81319	K. J. F. V.	Sch.	Wesley M. Oler	1,061	964	191.1	39.0	19.2	1891	Bath, Me	Dennis, Mass.
81350	K. J. W. N.	*Sch.	[1] *West Point*	1,213	1,168	220.0	38.7	22.3	1866	Glasgow, Scotland	New York, N. Y.
80115	.....	Sch.	West Side	324	308	138.5	26.0	11.1	1870	Oswego, N. Y.	Chicago, Ill.
80297	.....	Slp.	West Wind	22	21	46.0	14.2	6.0	1872	Brooklyn, N. Y.	Mount Desert Ferry, Me.
26265	.....	Slp.	Westchester	6	6	35.4	12.2	2.3	1866	Norwalk, Conn	New York, N. Y.
80353	.....	Sch.	Westerloo	82	77	76.3	24.8	7.0	1873	Surry, Me.	Ellsworth, Me.
80577	J. R. S. N.	*Sch.	Western Belle	1,097	1,071	183.3	38.1	22.5	1876	Bath, Me	New York, N. Y.
80421	J. P. K. M.	Sch.	Western Home	135	128	96.5	29.0	7.9	1874	Maine Prairie, Cal	San Francisco, Cal.
26969	.....	Sch.	Western Leader	26	25	48.8	16.0	5.8	1860	Somerset County, Md.	Baltimore, Md.
26113	.....	Sch.	Western Light	20	19	45.3	15.0	6.1	1857	Bristol, Me	Brooklin, Me.
80294	.....	Slp.	Western Star	5	5	33.0	10.3	3.0	1873	Franklin, La.	Brashear, La.
81307	.....	Sch.	Westmoreland	8	8	43.0	12.7	3.3	1890	Currioween Bay, Va	Alexandria, Va.
26383	.....	Sch.	Westport	11	11	33.6	13.5	5.5	1853	Westport, Mass.	New Bedford, Mass.
80375	.....	Sch.	Whale	10	9	30.7	12.4	4.2	1873	Bristol, R. I.	Bristol, R. I.
80818	K. C. L. T.	Slp. y.	Whileaway	34	32	58.0	19.1	5.2	1881	Greenport, N. Y.	Greenport, N. Y.
81097	.....	Sch. y.	Whim	30	29	54.7	16.0	4.9	1885	Brooklyn, N. Y.	New York, N. Y.
80885	.....	Slp.	Whip	64	60	71.8	23.1	4.8	1882	Boston, Mass	Boston, Mass.
26943	.....	Slp.	Whistler	8	8	27.2	11.6	5.0	1868	Mystic, Conn	Stonington, Conn.
80054	.....	Slp. y.	Whistler	10	9	32.1	13.1	4.8	1847	New Bedford, Mass.	Boston, Mass.
81367	.....	Slp.	Whistler	8	7	33.6	14.3	3.5	1892	Bridgeport, Conn	Bridgeport, Conn.
81409	.....	Sch. y.	Whistler	19	18	36.6	15.0	4.0	1892	Detroit, Mich.	Detroit, Mich.
80898	.....	Slp. y.	Whitby	29	28	58.8	17.6	6.0	1882	Port Jefferson, N. Y.	New York, N. Y.
80677	.....	Sch. y.	White Cap	53	51	66.8	20.7	6.7	1878	Essex, Mass	Boston, Mass.
81327	K. J. M. F.	Slp. y.	White Cap	10	10	39.0	13.5	3.1	1885	Islip, N. Y.	New York, N. Y.
26247	.....	Sch.	White Cloud	243	231	130.5	25.0	10.4	1853	Clayton, N. Y.	Do.
26721	.....	Sch.	White Cloud	16	15	40.4	14.2	5.8	1851	New London, Conn	New London, Conn.
80231	.....	Sch. y.	White Cloud	7	7	30.0	10.0	4.0	1871	Rockland, Me.	Boston, Mass.
80725	.....	Sch.	White Cloud	9	8	40.5	13.5	3.0	1879	Somers Point, N. J.	Wilmington, Del.
81280	.....	Slp.	White Cloud	9	8	32.0	9.5	5.5	1890	York, Me	Rock Island, Ill.
81433	.....	Sch.	White Cloud	9	8	38.0	9.4	2.4	1893	Essex County, Va	Tappahannock, Va.
26377	.....	Sch.	White Foam	60	57	63.0	18.7	7.9	1855	Essex, Mass	Mount Desert Ferry, Me
26990	.....	Slp.	White Foam	5	5	28.0	12.0	2.4	1868	Crisfield, Md.	Crisfield, Md.
80333	.....	Sch.	White Foam	8	8	31.3	12.0	4.8	1873	Castine, Me.	Brooklin, Me.
80780	.....	*Sch.	White Foam	18	17	46.0	13 2	3.5	1880	North Island, Mich	Grand Haven, M'ch.
81096	.....	Slp.	White Foam	5	5	26.4	11.0	3.6	1886	Tremont, Me.	Deer Isle, Me.
26667	.....	Slp.	White Oak	13	13	38.5	15.0	3.5	1866	Port Jefferson, N. Y.	Perth Amboy, N. J.
81308	.....	*Sch.	White Scud	25	24	53.3	18.5	2.7	1890	Key West, Fla.	Key West, Fla.
81577	.....	*Sch.	White Squadron	10	8	41.2	8.6	3.0	1897	Plantation Key, Fla	Do.
81425	.....	Slp.	White Squall	14	9	39.0	15.5	4.4	1893	Dorchester, N. J.	Bridgeton, N. J.
80483	.....	Slp.	White Star	7	7	29.0	12.0	4.0	1873	Providence, R. I.	Bristol, R. I.
80635	.....	Slp.	White Star	5	5	31.4	11.9	2.8	1877	South Haven, N. Y.	Patchogue, N. Y.
81389	.....	Slp.	White Star	10	9	33.0	13.8	3.2	1892	Flour Bluff, Tex.	Corpus Christi, Tex.
81505	.....	Slp. y.	White Star	8	8	30.6	11.2	5.9	1895	Seattle, Wash.	Seattle, Wash.
80672	.....	Slp.	White Swan	6	5	29.2	11.9	3.5	1875	Canarsie, N. Y.	New York, N. Y.
81485	.....	*Sch.	White Swan	9	9	31.0	10.0	4.0	1894	Sault Ste. Marie, Mich.	Marquette, Mich.
26732	.....	Sch.	White Wing	23	12	49.6	17.6	4.6	1867	Dividing Creek, N. J.	Bridgeton, N. J.
26927	.....	Slp.	White Wing	11	10	35.0	14.1	4.4	1868	Hartford, Conn	Crisfield, Md.
80186	.....	Slp.	White Wing	36	34	65.0	19.0	6.0	1859	Noank, Conn.	Fall River, Mass.
80190	.....	Sch.	White Wing	19	18	49.5	14.0	4.5	1871	New Haven, Conn	Norfolk, Va.
81176	.....	Sch.	White Wing	17	17	44.7	14.8	4.8	1888	Marco, Fla.	Key West, Fla.
81556	.....	Sch.	White Wing	23	17	52.9	14.3	3.6	1896	Newpoint, Va	Newport News, Va.
80804	.....	Sch.	White Wings	27	26	52.0	17.6	4.7	1881	San Francisco, Cal.	San Francisco, Cal.
81181	.....	Ywl. y.	White Wings	16	16	53.2	15.7	4.2	1882	Detroit, Mich.	Cleveland, Ohio.
81210	K. G. H. D.	Bkn.	White Wings	678	654	168.0	33.4	17.2	1889	Baltimore, Md	Baltimore, Md.
81481	.....	Slp.	White Wings	5	5	28.0	12.7	3.3	1893	Patchogue, N. Y.	New York, N. Y.
81528	.....	Sch.	White Wings	10	9	50.0	14.0	3.4	1888	St. Augustine, Fla.	St. Augustine, Fla.
80890	.....	Sch.	White and Friant	348	348	152.0	28.7	11.3	1881	Grand Haven, Mich	Port Huron, Mich.
80193	.....	Sch.	Wide Awake	69	65	73.5	21.4	7.8	1871	Essex, Mass	Portland, Me.
80415	.....	Sch.	Wide Awake	7	7	43.0	12.0	2.6	1873	Bay Hundred, Md	Bridgeton, N. J.
81026	K. C. L. N.	Sch.	[2] Wide Awake	117	98	85.8	25.5	8.6	1882	Carleton, Nova Scotia	Rockland, Me.
81202	.....	Sch.	Wide Awake	5	5	30.0	10.0	2.8	1888	Sarahs Creek, Va	Newport News, Va.
81526	.....	Slp.	Wide Awake	21	21	50.0	13.6	5.0	1895	Portland, Oreg.	Portland, Oreg.
26044	.....	Sch. y.	Widgeon	23	21	46.2	13.9	4.0	1866	Algonac, Mich.	Detroit, Mich.

[1] Formerly British bark The Bruce.

[2] Formerly British schooner Wide Awake.

MERCHANT SAILING VESSELS OF THE UNITED STATES—Continued.

Official No.	Signal letters.	Rig.	Name of vessel.	Gross tonnage.	Net tonnage.	Length.	Breadth.	Depth.	When built.	Where built.	Home port (where permanent document issues).
						Feet.	*Feet.*	*Feet.*			
80685	.....	Slp.	Widgeon	22	21	56.2	15.7	4.5	1878	Brooklyn, N. Y	Baltimore, Md.
80892	.....	Sch. y.	Widgeon	16	15	39.1	13.7	5.9	1882	Bath, Me	Boston, Mass.
80938	.....	Sch.	Widgeon	43	41	65.8	20.5	5.9	1882	Whitehaven, Md	Crisfield, Md.
81510	.....	Slp.	Widgeon	9	9	30.8	12.0	3.6	1895	Tottenville, N. Y	New York, N. Y.
80758	.....	Slp.	Wilbert	8	8	38.1	13.4	3.8	1879	Coldspring, N. Y	Perth Amboy, N. J.
81579	.....	Slp.	Wilbur	5	5	38.0	12.4	2.9	1897	Ewell, Md	Crisfield, Md.
81195	.....	Slp.	Wilbur D	10	9	37.2	15.2	4.0	1888	Patchogue, N. Y	Patchogue, N. Y.
81124	.....	Sch.	Wilbur E. Postles	47	45	66.8	21.8	5.2	1886	Frederica, Del	Wilmington, Del.
26554	.....	Sch.	Wild Cat	17	17	47.0	14.0	4.1	1857	Currituck County, N. C	Newport News, Va.
81254	.....	Sch.	Wild Cat	6	6	40.0	11.0	2.6	1889	Carters Creek, Va	Do.
81316	K. J. D. V.	Slp. y.	Wild Duck	15	14	42.5	14.5	4.7	1880	Pamrapo, N. J	New York, N. Y.
81498	.....	[a]Sch.	Wild Duck	19	9	48.0	17.0	3.9	1895	Mulatto Bayou, Miss	Shieldsboro, Miss.
81565	.....	Slp. y.	Wild Duck	8	8	26.0	11.7	4.4	1893	East Boston, Mass	Boston, Mass.
80304	.....	Sch.	Wild Eagle	19	18	40.8	18.0	5.2	1872	Key West, Fla	Tampa, Fla.
26381	.....	Slp.	Wild Flower	6	6	26.2	10.6	4.5	1868	Boston, Mass	Salem, Mass.
80302	.....	Sch.	Wild Flower	55	52	71.5	23.0	5.2	1872	Dorchester County, Md	Baltimore, Md.
81172	.....	Sch.	Wild Hunter	15	14	46.2	17.0	3.2	1887	Jacksonville, Fla	Jacksonville, Fla.
26301	.....	Sch.	Wild Pigeon	46	44	63.0	19.3	7.2	1852	Essex, Mass	Southwest Harbor, Me.
80627	.....	Slp. y.	Wild Pigeon	12	12	37.0	14.0	4.0	1877	Sag Harbor, N. Y	New Haven, Conn.
26279	.....	Sch.	Wild Rose	23	22	47.5	13.3	6.8	1855	Boothbay, Me	Southwest Harbor, Me.
80253	.....	Slp.	Wild Rose	9	8	35.6	12.6	3.6	1871	Turtle Bayou, Tex	Galveston, Tex.
80545	.....	Slp.	Wild Rose	8	8	34.2	9.8	2.2	1875	Nashville, Va	Newport News, Va.
80624	.....	Slp.	Wild Rose	16	15	50.0	14.0	3.0	1877	Alna, Me	Wiscasset, Me.
80391	.....	Slp.	Wild Rover	6	6	31.0	9.0	2.0	1873	Chincoteague, Va	Chincoteague, Va.
80509	.....	Slp.	Wildwood	11	10	31.0	13.0	5.0	1876	Mystic, Conn	Stonington, Conn.
81234	.....	Sch.	Wildwood	7	6	45.6	11.0	3.0	1889	Nanticoke, Md	Crisfield, Md.
81536	.....	Slp.	Wildwood	6	5	26.5	10.0	4.3	1896	Damariscotta, Me	Damariscotta, Me.
81256	.....	Sch.	Wilford W. Fuller	23	22	48.0	17.8	5.1	1890	Bayport, N. Y	Dennis, Mass.
80906	.....	[a]Sch.	Wilfred	17	17	41.0	17.0	2.5	1882	Athens, N. Y	Albany, N. Y.
95438	.....	Slp.	[1]Wilful	15	14	35.0	13.8	4.9	1876	Noroton, Conn	Providence, R. I.
80272	.....	Sch.	Wilhelmina	39	25	67.8	22.8	4.1	1872	East Pascagoula, Miss	New Orleans, La.
81289	.....	Slp.	Wilhelmina	7	7	31.8	11.8	3.4	1890	Point Isabel, Tex	Galveston, Tex.
81483	.....	Cat.	Wilhelmina	9	9	32.8	13.9	3.2	1890	Harwichport, Mass	Newburyport, Mass.
81400	.....	Sch.	Wilhelmina N	22	15	55.3	19.3	3.8	1892	Bay St. Louis, Miss	Shieldsboro, Miss.
80708	.....	Cat.	Wilhemina Broere	5	5	28.5	11.3	2.8	1870	Oakdale, N. Y	Patchogue, N. Y.
80783	J. T. V. Q.	[a]Sch.	Wilkesbarre	1,678	1,626	239.6	47.0	19.5	1880	Setauket, N. Y	New York, N. Y.
80542	.....	Slp.	Willard	10	10	34.3	14.0	3.7	1875	Brooklyn, N. Y	Do.
81362	.....	Sch.	Willard Ainsworth	42	40	63.8	18.3	6.7	1892	Seattle, Wash	Portland, Oreg.
26651	H. S. T. P.	Sch.	Willard Saulsbury	169	161	105.9	27.8	8.6	1855	Milton, Del	Bangor, Me.
80661	J. S. T. K.	Bk.	Will W. Case	582	554	143.1	31.7	17.6	1877	Rockland, Me	San Francisco, Cal.
26899	.....	Sch.	William	13	8	37.7	14.3	3.6	1865	New Orleans, La	New Orleans, La.
80407	.....	Lgr.	William	5	5	34.1	10.7	3.2	1874	Bayou Des Allemands, La	Brashear, La.
80185	.....	Slp.	William E	7	7	31.5	12.2	3.3	1871	New Bridge, N. Y	New York, N. Y.
81091	.....	Sch.	William H	10	9	53.4	15.4	3.0	1885	Cambridge, Md	Baltimore, Md.
80201	.....	Slp.	William Albert	6	5	28.0	11.0	3.0	1867	Great Egg Harbor, N. J	Bridgeton, N. J.
26362	.....	Sch.	William Aldrich	191	182	120.0	26.0	7.9	1856	Two Rivers, Wis	Milwaukee, Wis.
81360	.....	Slp.	William Alfred	9	8	37.0	13.3	3.2	1892	York County, Va	Newport News, Va.
81395	.....	Sch.	William Austin	6	6	46.7	11.6	2.7	1892	Crisfield, Md	Crisfield, Md.
80130	.....	Sch.	William Bleakley	63	60	68.0	24.0	6.0	1868	Poughkeepsie, N. Y	New York, N. Y.
81380	K. L. H. P.	Sch.	Wm. Bowden	778	695	185.6	38.8	15.4	1892	Port Blakeley, Wash	San Francisco, Cal.
57059	.....	Sch.	[2]Wm. Brake	318	302	143.2	26.9	11.0	1867	Marine City, Mich	Port Huron, Mich.
80480	.....	Sch.	William Buckley	54	51	70.5	23.0	5.0	1872	Tottenville, N. Y	New York, N. Y.
26129	H. S. J. R.	Sch.	William Butman	109	103	87.9	24.4	8.1	1861	Searsport, Me	Bucksport, Me.
26643	.....	Sch.	Wm. Case	266	253	136.9	26.7	10.8	1855	Cleveland, Ohio	Toledo, Ohio.
26253	.....	Sch.	William Chestnut	19	13	48.0	15.7	5.0	.....	.....	Baltimore, Md.
81330	K. J. N. V.	Sch.	William Churchill	432	411	143.6	34.7	11.0	1891	New London, Conn	New London, Conn.
26583	.....	Sch.	William Clark	37	35	59.5	21.0	4.5	1863	Nyack, N. Y	Perth Amboy, N. J.
80466	J. Q. L. C.	Sch.	William Cobb	424	355	128.4	32.0	15.5	1874	Dighton, Mass	Calais, Me.
80557	.....	Sch.	William Corry	43	41	59.5	22.0	5.0	1875	Jersey City, N. J	Port Jefferson, N. Y.
26217	.....	Sch.	Wm Crosthwaite	371	353	150.0	30.2	11.8	1866	Bay City, Mich	Port Huron, Mich.
80872	.....	Sch.	William Curry	17	16	42.1	14.5	4.2	1881	Key West, Fla	Key West, Fla.
81201	.....	Slp.	William Custis	11	11	49.1	15.1	3.8	1888	Girdletree, Md	Chincoteague, Va.
81107	.....	Slp.	William Dennis	18	10	42.8	16.0	4.4	1886	Port Norris, N. J	Bridgeton, N. J.
80312	.....	Sch.	William Devries	13	12	45.2	19.9	4.1	1872	Crisfield, Md	Cape Charles, Va.
80533	.....	Sch.	William Dickson	6	6	36.6	10.7	2.8	1875	Washington, D. C	Annapolis, Md.
26590	.....	Sch.	Wm. Donnelly	98	93	97.8	17.6	7.1	1860	Hamburg, Pa	Seaford, Del.
80124	.....	Slp.	William Downs	16	16	41.5	17.2	4.6	1870	Greenport, N. Y	Perth Amboy, N. J.
26847	.....	Sch.	William Duren	101	81	83.0	25.4	7.8	1867	Perry, Me	New York, N. Y.
26550	.....	Sch.	William Edwards	24	18	51.1	17.4	5.2	.....	.....	Bridgeton, N. J.
81074	.....	Slp.	William Elias	18	17	46.6	15.5	4.3	1885	Charleston, S. C	Charleston, S. C.
80217	.....	Slp.	William Ellis	13	12	45.1	16.8	3.9	1871	Crisfield, Md	Crisfield, Md.
81156	.....	Sch.	Wm. Ellison	16	15	39.5	15.0	3.9	1887	Rehoboth, Del	Wilmington, Del.
81343	.....	Sch.	William Eurich	15	10	54.0	15.0	4.0	1891	St. Peters, Md	Crisfield, Md.
80696	.....	Sch.	William Finch	49	47	68.0	17.3	5.2	1878	South Haven, Mich	Milwaukee, Wis.
26706	J. B. F. V.	Sch.	William Flint	250	237	108.3	28.4	9.9	1863	Waldoboro, Me	Bangor, Me.

[1] Formerly sloop Hattie Irving.

[2] Formerly barge S. Gardner.

MERCHANT SAILING VESSELS OF THE UNITED STATES—Continued.

Official No.	Signal letters.	Rig.	Name of vessel.	Gross tonnage.	Net tonnage.	Length.	Breadth.	Depth.	When built.	Where built.	Home port (where permanent document issues).
						Feet.	*Feet.*	*Feet.*			
81553	.....	Slp.	William Grace.....	2	21	34.8	15.6	3.9	1896	Cedar Point, Ga	Savannah, Ga.
26838	.....	Sch.	William Grandy	464	441	165.5	32.0	11.8	1867	Cleveland, Ohio.....	Port Huron, Mich.
80199	.....	Sch.	William Hayward	40	38	62.2	20.3	5.6	1871	St. Michaels, Md	Baltimore, Md.
26028	.....	Sch.	Wm. Henry	52	50	72.5	20.6	5.4	1870	Covepoint, Md.....	Richmond, Va.
26533	.....	Slp.	William Henry	46	43	67.8	21.8	5.0	1839	Milton, Del	New York, N. Y.
26976	.....	Sch.	William Henry	27	18	50.0	18.0	5.0	1848	Somerset County, Md.....	Baltimore, Md.
81020	.....	Sch.	William Henry	16	15	47.0	15.6	3.8	1884	York County, Va	Cape Charles, Va.
80631	.....	Sch.	William Herbert.....	10	9	34.0	12.0	4.0	1876	Bristol, Me.....	Boston, Mass.
80843	.....	Sch.	Wm. Hill	11	11	41.1	13.7	3.5	1881	Hunting Quarter, N. C	Edenton, N. C.
26451	.....	Sch.	William Howe	99	99	86.0	26.0	8.4	1851	Chesham, N. Y.....	Plattsburg, N. Y.
26097	.....	Sch.	William Hulste.....	22	21	45.0	16.8	4.5	1856	Bergen, N. J	Newport News, Va.
81192	.....	Sch.	William Hunt	6	5	37.6	9.4	2.8	1880	Occoquon, Va.....	Do.
80567	.....	Slp.	William James	8	8	35.0	11.0	2.0	1873	Chincoteague, Va.....	Beaufort, N. C.
81405	.....	Sch.	William Jarrett	5	5	43.5	10.8	2.8	1892	Hollands Island, Md	Crisfield, Md.
80118	.....	Slp.	William Johnson.....	52	49	65.0	23.6	5.6	1832	Nyack, N. Y	New York, N. Y.
81255	K. G. W. B.	Sch.	William Johnson	777	738	174.0	37.5	18.0	1890	Camden, Me	Somers Point, N. J.
26229	.....	Sch.	William Jones.....	385	366	152.0	30.0	11.0	1862	Black River, Ohio	Marquette, Mich.
80285	J. L. T. S.	Sch.	William Jones.....	311	264	129.2	30.9	10.5	1872	East Boston, Mass	New York, N. Y.
26699	.....	Sch.	William Keene	56	53	68.2	20.2	7.5	1866	Damariscotta, Me.....	Machias, Me.
81011	.....	Sch.	William Kelsor.....	9	9	41.0	12.6	3.4	1883	York County, Va	Newport News, Va.
81494	K. M. D. B.	Sch.	William Linthicum.....	156	148	112.0	27.6	8.0	1894	Churchcreek, Md	Crisfield, Md.
80340	.....	Sch.	William Layton	73	59	79.8	24.0	6.3	1873	Nanticoke River, Md.....	Baltimore, Md.
80338	.....	Sch.	Wm. Leishear	25	17	53.0	18.0	4.0	1872	Accomac County, Va	Cape Charles, Va.
80925	.....	Sch.	William McDaniel.....	19	13	59.6	15.4	4.2	1882	Crisfield, Md.....	Crisfield, Md.
26981	.....	Sch.	William McGee	85	81	82.0	23.3	7.5	1865	Somerset County, Md.....	New York, N. Y.
80739	.....	Sch.	William McGee.....	12	12	45.7	14.9	3.3	1879	Onancock, Va.....	Newport News, Va.
80268	.....	Sch.	William McGregor	732	696	200.0	33.9	13.7	1872	Gibralter, Mich.....	Detroit, Mich.
80656	.....	Sch.	William McKenney	44	41	67.2	22.1	5.9	1877	Queen Anne County, Md....	Baltimore, Md.
81572	.....	Slp.	William McKinley	5	5	35.6	12.2	2.6	1897	Crisfield Md	Crisfield, Md.
80162	.....	Sch.	Wm. McNamara.....	42	31	64.1	20.6	6.7	1870	Somerset County, Md	Baltimore, Md.
80433	J. P. R. G.	Sch.	William Marshall.....	305	290	119.4	31.0	14.0	1874	Milford, Del.....	Philadelphia, Pa.
81402	.....	Sch.	Wm. Martin	41	27	64.6	23.0	5.3	1893	Grasshopper Point, Miss....	New Orleans, La.
80263	J. L. M. S.	Sch.	William Mason	465	388	144.6	33.5	14.9	1873	Wilmington, De.	Dennis, Mass.
80513	J. Q. W. R.	Sch.	William Matheson.....	111	72	88.3	23.8	9.0	1875	Essex, Mass.....	Provincetown, Mass.
26853	.....	Slp.	William May	12	11	36.3	13.9	3.6	1853	Norfolk, Va.....	Norfolk, Va.
26922	.....	Sch.	William Miller	58	55	72.0	22.0	5.0	1867	Philadelphia, Pa	Do.
81227	.....	Sch.	William Montgomery.....	101	96	89.0	22.0	6.4	1889	Champlain, N. Y	Burlington, Vt.
81190	.....	Sch.	William Murray.....	22	21	48.5	18.2	3.8	1888	Lake Charles, La	Galveston, Tex.
81268	K. H. D. P.	Sch.	William Neely.....	807	792	173.4	38.3	18.8	1890	New Haven, Conn	New Haven, Conn.
80442	.....	Sch.	William Oliver	94	89	92.0	24.6	6.4	1874	Dorchester County, Md.....	Baltimore, Md.
26141	.....	Sch.	William Pickering.....	99	94	82.4	24.0	7.9	1851	Hampden, Me.....	Bangor, Me.
80015	.....	Slp.	Wm. Pollock...	12	7	39.0	14.2	4.2	1868	Chincoteague, Va.....	Bridgeton, N. J.
26673	.....	*Slp.	William Raynor	227	215	120.3	25.0	10.5	1862	Milan, Ohio.....	Port Huron, Mich.
80940	J. W. S. R.	Sch.	William Renton	447	376	148.4	36.4	11.9	1882	Port Blakeley, Wash.....	San Francisco, Cal.
80044	J. G. M. D.	Sch.	William Rice	133	105	81.2	24.5	7.5	1869	Bath, Me	Rockland, Me.
80239	.....	Sch.	William Richardson.....	41	27	60.4	21.0	4.8	1869	Schellengers Landing, N. J..	Bridgeton, N. J.
26421	.....	Sch.	William Roe.....	46	43	67.0	21.5	4.5	1850	Frederica, Del.....	New York, N. Y.
80384	.....	Sch.	Wm. Schmink	49	46	62.0	21.9	6.4	1873	Somerset County, Md.....	Baltimore, Md.
80722	.....	Slp.	William Scott.....	10	9	34.1	13.3	3.5	1878	Rockaway, N. Y	New York, N. Y.
26623	.....	Sch.	William Shriver.....	16	10	42.0	16.0	4.0	.....	Philadelphia, Pa	Bridgeton, N. J.
26703	J. B. F. T.	Sch.	William Slater.....	221	210	111.6	27.5	9.8	1866	Thomaston, Me	Belfast, Me.
26535	.....	Slp.	William Smith.....	60	57	60.6	25.1	6.6	1860	Brooklyn, N. Y	New York, N. Y.
26572	.....	Sch.	William Smith.....	8	8	34.8	11.2	4.1	1864	Pensacola, Fla	Pensacola, Fla.
80848	.....	Slp.	William Smith.....	9	9	38.2	13.0	3.2	1881	Perth Amboy, N. J.....	New York, N. Y.
80953	.....	Sch.	Wm. Sommers	61	58	78.5	23.2	6.2	1883	Baltimore, Md	Baltimore, Md.
26548	.....	Sch.	William Starkey.....	54	51	72.0	19.0	6.0	1854	Medford, Mass	Norfolk, Va.
26728	.....	Sch.	William Stephenson.....	13	8	41.5	14.0	4.2	1848	Philadelphia, Pa.....	Cape Charles, Va.
81548	.....	Sch.	William Stone.....	185	166	108.4	27.3	9.2	1896	Vermilion, Ohio	Detroit, Mich.
26079	.....	Sch.	William Thomas	106	92	78.6	24.2	7.6	1849	Brookhaven, N. Y	Calais, Me.
80387	J. N. Q. P.	Sch.	Wm. Todd.....	135	100	96.0	27.3	8.1	1873	Calais, Me.....	Do.
26960	.....	Sch.	William Turner	20	19	48.2	16.5	4.5	1852	Somerset County, Md.....	Washington, D. C.
26259	.....	Sch.	William Voorhis.....	89	85	87.7	25.8	6.6	1866	Nyack, N. Y	New York, N. Y.
81397	.....	Sch.	William Warren	10	6	51.0	13.8	3.5	1892	Oriole, Md	Crisfield, Md.
26058	.....	Sch.	William Washington	19	18	52.6	15.9	5.4	1835	Somerset County, Md.....	Alexandria, Va.
26254	.....	Slp.	William Wesley	7	7	34.0	13.0	3.2	.....	.....	Baltimore, Md.
80601	.....	Slp.	William Williams	13	12	44.3	15.3	3.8	1876	Crisfield, Md	Do.
80195	.....	Sch.	Wm. Young	71	68	72.0	24.6	6.5	1871	Port Jefferson, N. Y	Do.
26272	.....	Slp.	William Young, jr	13	13	35.9	14.6	5.5	1853	Tiverton, R. I.....	Stonington, Conn.
80850	.....	Sch.	Wm. A. Egerton.....	23	22	63.1	18.3	4.1	1881	Somerset County, Md.....	Baltimore, Md.
80952	.....	Sch.	Wm. A. Graves.....	74	70	81.0	20.9	7.0	1883	Norfolk, Va	Norfolk, Va.
26095	H. S. J. L.	Sch.	Wm. A. Grozier.....	116	111	91.6	22.5	8.9	1865	Kennebunk, Me	Provincetown, Mass.
26992	J. F. V. K.	Sch.	William A. Morrell.....	109	103	84.6	27.0	7.2	1868	Elizabethport, N. J	New York, N. Y.
81547	.....	Sch.	William A. Morse.....	77	77	82.6	22.6	8.8	1896	Essex, Mass.....	Provincetown, Mass.
80998	.....	Sch.	Wm. A. Parks.....	14	9	51.0	16.0	3.7	1883	Somerset County, Md.....	Tappahannock, Va.
80469	.....	Slp.	Wm. A. Ripley	63	60	69.3	20.4	5.3	1874	Newark, N. J	New York, N. Y.
26781	.....	Sch.	Wm. A. Steelman	17	10	42.0	15.0	4.2	1859	Seaville, N. J	Annapolis, Md.
80384	.....	Slp.	William A. Stevens.....	13	12	37.9	14.6	4.3	1876	Norwalk, Conn	New York, N. Y.
80982	.....	Sch.	Wm. A. Waters.....	5	5	37.1	9.9	3.0	1883	Kent County, Md.....	Baltimore, Md.

MERCHANT SAILING VESSELS OF THE UNITED STATES—Continued.

Official No.	Signal letters.	Rig.	Name of vessel.	Gross tonnage.	Net tonnage.	Length.	Breadth.	Depth.	When built.	Where built.	Home port (where permanent document issues).
						Feet.	*Feet.*	*Feet.*			
62866	.....	Sch.	Wm. A. Young	434	413	165.1	30.4	11.4	1883	Marine City, Mich	Port Huron, Mich.
26970	.....	Sch.	Wm. B. Coulbourn	24	23	51.0	17.0	5.8	1860	Somerset County, Md	Tappahannock, Va.
80141	.....	Slp.	William B. Foster	9	9	35.4	13.9	3.5	1870	Tuckerton, N. J	Tuckerton, N. J.
80448	J. Q. C. F.	Sch.	William B. Herrick	499	474	146.6	34.0	19.0	1874	Newburyport, Mass	Boston, Mass.
26165	.....	Sch.	Wm. B. Ogden	298	283	139.4	25.8	10.4	1857	Cleveland, Ohio	Detroit, Mich.
26946	.....	Slp.	William B. Overton	13	12	44.0	15.5	3.6	1867	Sayville, N. Y	Perth Amboy, N. J.
81533	K. M. P. N.	Sch.	William B. Palmer	1,805	1,625	257.2	42.1	20.1	1896	Bath, Me	Bath, Me.
81484	.....	Sch.	William B. Rambo	99	86	96.8	17.6	7.5	1894	Tuckerton, Pa	Philadelphia, Pa.
80508	J. Q. V. B.	Sch.	William B. Steelman	441	419	130.6	32.7	10.7	1875	Absecon, N. J	Perth Amboy, N. J.
81174	.....	Slp.	Wm. B. Stites	19	12	47.6	16.0	4.5	1888	Port Norris, N. J	Bridgeton, N. J.
80566	.....	Sch.	William C. Lore	31	19	56.0	18.0	5.0	1876	Bridgeton, N. J	Camden, N. J.
26683	.....	Sch.	William C. Pendleton	33	31	57.5	16.8	4.8	1857	Westerly, R. I	Boothbay, Me.
80138	.....	Slp.	Wm. C. Pruitt	9	6	32.5	12.5	3.4	1869	Worcester County, Md	Chincoteague, Va.
81276	K. H. G. T.	Sch.	William C. Tanner	1,033	982	191.4	38.3	19.3	1890	Bath, Me	Bath, Me.
81423	.....	Sch.	William D. Becker	1,046	994	211.0	35.0	16.6	1892	West Bay City, Mich	Cleveland, Ohio.
26956	.....	Slp.	Wm. D. Benston	5	5	28.0	11.3	3.3	1867	Accomac, Va	Norfolk, Va.
80514	.....	Sch.	William D. Clarke	43	40	80.0	21.0	3.8	1873	Occoquan, Va	Alexandria, Va.
80232	J. L. G. M.	Sch.	William D. Hilton	324	308	124.5	32.2	11.1	1871	Bath, Me	Providence, R. I.
26993	.....	Slp.	Wm. D. Lockwood	7	7	35.0	13.0	3.0	1868	New York, N. Y	Baltimore, Md.
80275	J. L. Q. R.	Sch.	William D. Marvel	454	358	139.0	33.7	14.9	1872	Wilmington, Del	Fall River, Mass.
80735	.....	Sch.	William E. Clarke	25	24	51.5	18.5	5.4	1879	Pocomoke City, Md	Tappahannock, Va.
80991	.....	Slp.	Wm. E. Cox	24	23	46.1	17.3	5.6	1883	Milford, Del	Tuckerton, N. J.
80452	.....	Sch.	William E. Croswell	10	9	47.4	14.7	3.2	1874	Crisfield, Md	Baltimore, Md.
81086	K. D. F. L.	Sch.	William E. Downes	753	638	164.0	37.3	18.0	1885	Bath, Me	New Haven, Conn.
81574	.....	Slp.	Wm. E. Earl	5	5	37.2	13.4	2.6	1897	Bishops Head, Md	Crisfield, Md.
80298	.....	Sch.	Wm. E. Hewlett	22	21	59.0	16.5	4.7	1872	Smithville, N. Y	Bridgeton, N. J.
81231	.....	Sch.	Wm. E. James	42	30	63.3	20.5	5.7	1889	Madison, Md	Baltimore, Md.
26440	.....	Sch.	William E. Leggett	82	78	73.8	23.8	7.1	1848	Nyack, N. Y	Boston, Mass.
80535	.....	Sch.	William E. Price	38	27	60.8	20.7	6.3	1874	Somerset County, Md	Crisfield, Md.
80180	.....	Sch.	Wm. E. Ward	9	8	39.7	12.1	3.4	1871	Crisfield, Md	Do.
80070	.....	Sch.	Wm. E. Woodall	63	61	75.3	22.4	6.4	1869	Baltimore, Md	Tappahannock, Va.
81113	.....	Slp.	William F. Allen	15	14	35.0	17.0	3.6	1886	Norfolk County, Va	Richmond, Va.
81187	.....	Sch.	Wm. F. Barnes	9	6	43.0	13.0	2.8	1888	Smiths Island, Md	Crisfield, Md.
81451	K. L. S. Q.	Sch.	William F. Campbell	211	169	112.8	29.5	8.3	1893	Cherryfield, Me	Machias, Me.
80174	.....	Slp.	Wm. F. Carroll	8	8	36.4	13.7	3.3	1871	Baltimore, Md	Newport News, Va.
80945	J. W. T. K.	Sch.	William F. Collins	303	241	128.2	30.3	9.1	1882	Bath, Me	Boston, Mass.
80238	.....	Sch.	William F. Cullen	33	22	55.0	19.0	4.8	1868	Goshen, N. J	Philadelphia, Pa.
76096	J. T. M. K.	Sch.	[1]Wm. F. Green	267	217	115.7	28.5	12.1	1879	Ellsworth, Me	Boston, Mass.
81068	.....	Sch.	William F. Marscher	15	15	37.0	14.4	4.2	1884	Port Royal, S. C	Beaufort, S. C.
80782	.....	Sch.	William F. Miller	44	42	59.6	22.8	5.4	1880	New London, Conn	York, Me.
81088	.....	Slp.	Wm. F. Turner	9	9	37.4	14.6	3.3	1885	Sharptown, Md	Crisfield, Md.
81158	.....	Sch.	William F. Vilas	21	12	58.0	16.2	4.5	1887	Pocomoke City, Md	Cape Charles, Va.
81137	K. D. P. L.	Sch.	Wm. F. Witzemann	473	407	160.9	35.0	12.2	1887	Fairhaven, Cal	San Francisco, Cal.
26073	.....	Sch.	William G. Eadie	46	44	58.2	19.6	6.1	1842	Staten Island, N. Y	Ellsworth, Me.
80931	.....	Sch.	William G. Gillett	10	9	51.0	14.3	3.1	1882	Crisfield, Md	Norfolk, Va.
80658	.....	Slp.	William G. Hitchings	10	9	41.3	14.2	3.2	1877	Portsmouth, Va	Do.
80824	J. V. G. S.	Bgn.	William G. Irwin	348	330	135.0	32.9	13.0	1881	San Francisco, Cal	San Francisco, Cal.
26412	.....	Sch.	William G. Tufts	58	51	71.5	21.0	4.5	1859	Westfield, N. Y	Richmond, Va.
80209	.....	Sch.	Wm. G. Vance	17	17	38.8	15.3	4.4	1871	Key West, Fla	Key West, Fla.
80197	.....	Sch.	William H. Archer	90	85	95.0	25.8	7.1	1871	Ellsworth, Me	Bangor, Me.
80697	J. T. F. C.	Sch.	Wm. H. Bailey	429	404	146.6	34.6	15.1	1878	City Island, N. Y	Perth Amboy, N. J.
110029	.....	Sch.	[2]Wm. H. Barnes	85	81	79.8	25.2	6.1	1869	Nyack, N. Y	New York, N. Y.
80859	.....	Sch.	William H. Barney	26	21	54.4	21.9	3.6	1881	Fish River, Ala	Shieldsboro, Miss.
81080	.....	Sch.	William H. Bennett	10	9	49.0	12.9	3.6	1885	Somerset County, Md	Tappahannock, Va.
81365	.....	Sch.	Wm. H. Berry	27	16	60.0	19.0	5.6	1892	Solomons Island, Md	Bridgeton, N. J.
26575	.....	Slp.	William H. Bolton	13	12	41.5	15.0	3.6	.....	.....	New York, N. Y.
80862	.....	Sch.	Wm. H. Bradshaw	9	5	47.0	14.4	3.0	1881	Onancock, Va	Crisfield, Md.
81237	.....	Sch.	Wm. H. Bunting	15	15	56.3	15.6	4.4	1889	Oriole, Md	Norfolk, Va.
81518	K. M. J. H.	Sch.	William H. Clifford	1,593	1,386	221.6	43.5	19.6	1895	Bath, Me	Bath, Me.
80628	J. S. H. K.	Shp.	William H. Connor	1,496	1,423	210.4	40.5	24.2	1877	Searsport, Me	Searsport, Me.
80955	.....	Sch.	William H. Cross	59	41	78.0	21.4	7.2	1883	Bath, Me	Gloucester, Mass.
81383	K. L. J. H.	Sch.	William H. Davenport	256	214	123.5	30.5	8.6	1892	Phippsburg, Me	Bath, Me.
81477	K. M. B. C.	Sch.	Wm H. Davidson	286	272	122.0	32.5	11.2	1894	New London, Conn	New London, Conn.
80674	.....	Sch.	William H. Davidson	10	9	33.2	12.0	5.0	1878	do	Southwest Harbor, Me.
26382	.....	Sch.	William H. De Witt	63	60	87.2	20.8	7.1	1851	Dartmouth, Mass	Damariscotta, Me.
80393	.....	Sch.	William H. Dunham	184	175	116.0	24.4	8.0	1873	Eastmanville, Mich	Grand Haven, Mich.
80166	.....	Sch.	William H. Finney	29	28	59.9	20.4	4.1	1870	Accomac County, Va	Baltimore, Md.
26027	.....	Sch.	William H. Gatzmer	25	16	50.0	17.0	4.9	1852	Philadelphia, Pa	Camden, N. J.
80709	.....	Slp.	Wm. H. Hall	15	14	43.0	15.4	4.2	1879	Baltimore, Md	Baltimore, Md.
80941	.....	Slp.	Wm. H. Hill	17	16	56.0	16.0	2.8	1881	Charlestown, Md	Do.
26874	.....	Slp.	Wm. H. Hoyt	10	10	35.0	14.0	4.0	.....	.....	New York, N. Y.
80225	.....	Sch.	William H. Hutchins	8	8	39.0	12.6	3.2	1871	Crisfield, Md	Crisfield, Md.
26438	.....	Sch.	William H. Jewell	46	44	62.2	21.6	5.5	1853	Nyack, N. Y	Rockland, Me.
80280	.....	Sch.	Wm. H. Jillard	66	62	77.5	23.6	6.1	1872	Talbot County, Md	Baltimore, Md.
26452	H. S. N. L.	Sch.	William H. Kensel	430	363	129.1	32.9	10.3	1865	Staten Island, N. Y	New York, N. Y.
26101	.....	Sch.	William H. Lewis	18	17	41.8	18.2	4.6	1866	Newburyport, Mass	Chatham, Mass.

[1] Formerly schooner John J. Taylor.

[2] Formerly schooner Rebecca D.

MERCHANT SAILING VESSELS OF THE UNITED STATES—Continued.

Official No.	Signal letters.	Rig.	Name of vessel.	Gross tonnage.	Net tonnage.	Length.	Breadth.	Depth.	When built.	Where built.	Home port (where permanent document issues).
						Feet.	*Feet.*	*Feet.*			
80784	.....	Slp.	William H. Lockwood	5	5	29.5	12.2	3.0	1880	City Island, N. Y.	New York, N. Y.
80116	.....	Slp.	William H. Lissenden	7	6	29.0	11.8	3.4	1868	Mariner Harbor, N. Y.	Perth Amboy, N. J.
80981	K. B. N. Q.	Slp.	William H. Macy	2,202	2,092	254.9	42.2	28.3	1883	Rockport, Me	Rockport, Me.
80596	.....	Slp.	William H. Maguire.....	7	7	35.3	13.3	3.0	1878	Newtown, Md.....	Newport News, Va.
81008	.....	Sch.	Wm. H. Maguire.....	9	9	49.2	15.0	2.8	1883	Somerset County, Md	Crisfield, Md.
80914	.....	Sch.	Wm. H. Maguire.....	43	30	69.1	20.6	5.2	1882	Oxford, Md.....	Baltimore, Md.
26491	.....	Slp.	William H. Martin	12	11	36.0	15.0	4.0	.....	New York, N. Y	Coldspring, N. Y.
80860	.....	Sch.	Wm. H. McGee	25	23	63.3	18.2	4.5	1881	Somerset County, Md	Baltimore, Md.
80423	.....	Sch.	Wm. H. Meekins.....	73	69	87.0	23.5	6.5	1874	Oxford, Md.....	Tappahannock, Va.
26499	.....	Slp.	William H. Mersereau.....	11	10	35.0	14.5	4.1	1858	Patchogue, N. Y.....	Perth Amboy, N. J.
80716	.....	Sch.	Wm. H. Michael	48	36	65.4	21.4	5.7	1879	Queen Anne County, Md...	Baltimore, Md.
26443	.....	Slp.	William H. Newman.....	49	47	51.0	23.5	6.6	1855	Brooklyn, N. Y	New York, N. Y.
80700	.....	Sch.	William H. Oakes	70	67	74.7	21.7	7.5	1878	Essex, Mass.....	Greenport, N. Y.
80488	.....	Slp.	William H. Phillips	10	9	35.0	12.8	3.4	1874	Brookhaven, N. Y	Perth Amboy, N. J.
81516	.....	Sch.	Wm. H. Rider.....	68	45	80.6	20.6	9.0	1895	Essex, Mass	Gloucester, Mass.
26256	.....	Sch.	Wm. H. Roach	28	19	53.5	18.1	5.5	1860	Somerset County, Md	Crisfield, Md.
81134	.....	Slp.	William H. Rowe	17	16	43.3	16.5	4.6	1886	Bayshore, N. Y.....	Patchogue, N. Y.
26878	.....	Sch.	William H. Russell.....	9	9	33.9	12.3	4.4	.....	Boston, Mass	Portsmouth, N. H.
81010	.....	Sch.	William H. Saunders.....	27	25	60.4	25.3	5.5	1883	Annapolis, Md	Annapolis, Md.
81117	.....	Cat.	Wm. H. Sharp	6	5	27.3	12.1	3.3	1886	Patchogue, N. Y.....	Patchogue, N. Y.
80035	.....	Slp.	Wm. H. Sharrott.....	5	5	31.4	12.2	3.2	1867	.....	Perth Amboy, N. J.
81054	K. C. R. D.	Sch.	Wm. H. Shubert	542	501	146.7	35.3	18.0	1884	Camden, N. J	Philadelphia, Pa.
81454	K. L. S. W.	Sch.	Wm. H. Skinner	262	220	129.2	30.2	9.0	1893	Baltimore, Md	Baltimore, Md.
80870	.....	Sch.	Wm. H. Smith	27	26	55.2	19.2	5.8	1873	Somerset County, Md	Newport News, Va.
80954	K. B. F. M.	Shp.	William H. Smith.....	1,973	1,811	232.4	43.3	18.5	1883	Bath, Me.....	New York, N. Y.
80880	J. V. T. Q.	Shp.	William H. Starbuck	1,339	1,272	194.1	39.0	24.3	1882	.....do	Portland, Me.
81118	.....	Sch.	William H. Starbuck	53	50	75.6	21.0	9.5	1886	Tottenville, N. Y.....	Beaufort, S. C.
81315	K. J. D. Q.	Sch.	William H. Sumner.....	572	543	165.0	35.5	13.0	1891	Camden, Me	New York, N. Y.
81295	K. H. Q. B.	Sch.	William H. Swan	84[1]	728	171.0	36.9	19.5	1890	Camden, N. J	Philadelphia, Pa.
80152	.....	Sch.	Wm. H. Taylor.....	37	28	65.0	21.1	6.1	1870	Tobacco Stick, Md.....	Baltimore, Md.
80999	.....	Sch.	William H. Thompson	15	15	53.6	16.0	3.5	1883	Somerset County, Md	Newport News, Va.
26538	.....	Slp.	Wm. H. Townsend	65	62	59.3	25.0	6.0	1856	Brooklyn, N. Y.....	New York, N. Y.
80565	.....	Slp.	William H. Vanneman.....	10	5	37.6	14.0	3.8	1875	Penngrove, N. J	Bridgeton, N. J.
26972	.....	Sch.	William H. Vickery	25	23	49.6	16.4	5.2	1856	Somerset County, Md.....	Baltimore, Md.
26764	.....	Sch.	Wm. H. Warren.....	31	29	56.9	18.2	6.3	1867	Harpswell, Me	Pensacola, Fla.
81055	.....	Sch.	William H. Whiting.....	25	23	59.0	20.0	5.0	1884	Pocomoke City, Md.....	Baltimore, Md.
80789	.....	Sch.	William I. Hume	14	14	42.6	16.7	3.8	1880	Onancock, Va.....	Norfolk, Va.
80829	.....	Sch.	William I. Simpson.....	58	55	69.0	23.5	5.2	1881	Milford, Del	Baltimore, Md.
81570	.....	Slp.	William J. Bryan.....	13	8	39.5	13.9	3.9	1897	Dorchester, N. J	Bridgeton, N. J.
81571	.....	Slp.	William J. Bryan.....	10	9	32.3	11.7	3.2	1897	Jacksonville, Fla	Jacksonville, Fla.
81573	.....	Sch.	William J. Bryan.....	14	14	48.5	15.9	1.9	1897	Pleasant Mills, N. J	Somers Point, N. J.
81534	.....	Sch.	Wm. J. Bryant	55	44	73.6	20.8	7.3	1896	Hoquiam, Wash	Seattle, Wash.
81401	.....	Sch.	William J. Griffith.....	17	11	59.0	15.6	4.4	1892	Oriole, Md.....	Crisfield, Md.
80527	.....	Slp.	William J. Leonard.....	16	9	47.5	17.2	4.5	1875	Somerset County, Md.....	Do.
81078	K. D. C. W.	Sch.	Wm. J. Lermond	887	797	181.8	36.0	18.5	1885	Thomaston, Me.....	Thomaston, Me.
81458	K. L. T. R.	Sch.	William J. Lipsett.....	1,026	974	190.0	39.8	20.2	1893	Camden, N. J.....	Somers Point, N. J.
26255	.....	Slp.	William J. Pell	8	5	40.0	13.0	3.6	.....	.....	Crisfield, Md.
80817	J. V. F. Q.	Shp.	William J. Rotch	1,717	1,664	218.2	42.1	24.2	1881	Bath, Me	New Bedford, Mass.
80099	.....	Slp.	Wm. J. Walter.....	8	8	36.5	14.3	3.3	1869	Crisfield, Md.....	Baltimore, Md.
1724	.....	Sch.	[2]William K. Hammond.....	62	59	74.0	24.6	5.1	1868	Staten Island, N. Y	New York, N. Y.
81239	K. G. P. S.	Sch.	William K. Park	1,252	1,189	201.0	39.3	21.3	1889	Camden, N. J	Somers Point, N. J.
62486	.....	[2]Sch.	William L. Axford.....	33	31	60.0	15.7	4.0	1870	New Baltimore, Mich	Port Huron, Mich.
80336	J. M. B. H.	Sch.	William L. Elkins	241	229	121.4	31.0	8.4	1873	Dennisville, N. J.....	Philadelphia, Pa.
80223	.....	Sch.	William L. Franklin.....	123	117	96.5	26.7	7.1	1871	Baltimore, Md	Baltimore, Md.
80553	.....	Sch.	William L. Peck.....	77	73	80.2	26.2	6.3	1867	Coldspring, N. Y.....	New York, N. Y.
80994	.....	Sch.	William L. Snyder	16	15	50.6	16.2	3.6	1883	Crisfield, Md	Crisfield, Md.
80882	J. V. W. C.	Sch.	William L. Walker	592	563	156.9	34.3	15.1	1882	Boston, Mass	Fall River, Mass.
81059	K. C. T. P.	Sch.	William M. Bird.....	808	768	172.0	36.6	19.0	1884	Camden, N. J.....	Somers Point, N. J.
81182	.....	Slp.	Wm. M. Brittain.....	10	10	44.0	13.0	3.0	1886	Nansemond County, Va.....	Norfolk, Va.
80114	.....	Sch.	Wm. M. Everett	167	159	108.0	30.0	7.6	1870	Rondout, N. Y	Greenport, N. Y.
80926	.....	Sch.	Wm. M. Fitchett	18	17	50.4	12.6	4.1	1882	Piankitank, Va	Newport News, Va.
80620	.....	Sch.	Wm. M. Gaffney.....	74	70	80.4	22.8	7.8	1877	Gloucester, Mass	New York, N. Y.
81083	.....	Slp.	William M Harned.....	6	6	28.5	13.4	3.2	1885	Patchogue, N. Y.....	Coldspring, N. Y.
80992	.....	Sch.	Wm. M. Powell	59	37	78.5	23.2	6.2	1883	Finney, Va.....	Cape Charles, Va.
81503	.....	Sch.	William M. Ritch	50	50	78.4	22.6	6.0	1895	City Island, N. Y	Bridgeport, N. Y.
81003	.....	Sch.	William M. Walker.....	19	18	45.6	15.8	4.6	1883	Tisbury, Mass	Edgartown, Mass.
81106	.....	Slp.	Wm. M. Ward	12	11	35.8	15.2	3.9	1886	Urbana, Va.....	Tappahannock, Va.
26332	H. S. M. C.	Sch.	William M. Wilson	252	239	114.0	30.4	10.2	1864	Tuckerton, N. J.....	Tuckerton, N. J.
80816	J. V. F. P.	Sch.	William O. Snow.....	589	559	152.9	35.2	15.2	1881	Bath, Me.....	Fall River, Mass.
26585	.....	Sch.	William P. Boggs.....	35	34	58.0	20.0	5.0	1864	Staten Island, N. Y.....	Nantucket, Mass.
80388	.....	Sch.	Wm. P. Davis.....	122	116	94.3	26.3	6.7	1873	Milton, Del	New London, Conn.
80714	.....	Sch.	William P. Herbert.....	9	9	42.0	11.4	3.9	1879	Baltimore, Md	Cape Charles, Va.
80757	J. T. R. G.	Sch.	William P. Hood.....	665	632	158.4	36.4	16.9	1880	Bath, Me	Fall River, Mass.
80327	.....	Sch.	Wm. P. Hudgins.....	6	5	31.0	10.3	2.0	1872	Yorktown, Va	Newport News, Va.
80255	.....	Sch.	Wm. P. Whyte.....	9	8	43.0	12.8	3.3	1872	Crisfield, Md.....	Crisfield, Md.

[1] Formerly sloop Andrew Luke.

[2] Formerly schooner A. J. Williams.

MERCHANT **SAILING** VESSELS OF THE UNITED STATES—Continued.

Official No.	Signal letters.	Rig.	Name of vessel.	Gross tonnage.	Net tonnage.	Length.	Breadth.	Depth.	When built.	Where built.	Home port (where permanent document issues).
						Feet.	*Feet.*	*Feet.*			
80219	.....	Sch.	Wm. P. Whiting	16	15	44.2	16.7	5.0	1872	Crisfield, Md	Annapolis, Md.
80427	J. P. M. L.	Sch.	William R. Huston	548	521	160.0	36.0	16.0	1874	Pembroke, Me	Fall River, Mass.
81235	.....	Slp.	Wm. R. Pritchell	8	7	35.6	13.7	3.4	1889	Cambridge, Md	Crisfield, Md.
80128	.....	Slp.	Wm. S. Calvin	13	12	38.2	15.7	3.7	1870	Crisfield, Md	Baltimore, Md.
80911	.....	Sch.	Wm. S. Kirby	46	43	71.1	23.4	5.0	1882	Pocomoke City, Md	Edenton, N. C.
80245	.....	Sch.	Wm. S. Mason	19	18	56.7	15.3	4.2	1869	Milton, Del	Cape Charles, Va.
81007	.....	Sch.	Wm. S. McMaster	22	21	54.0	17.0	4.5	1883	Somerset County, Md	Baltimore, Md.
80728	.....	Sch.	Wm. S. Miles	16	10	47.0	16.3	4.3	1879	Crisfield, Md	Crisfield, Md.
26961	.....	Sch.	Wm. S. Rodgers	29	28	55.6	20.8	4.8	1867	Accomac County, Va	Norfolk, Va.
12099	.....	Sch.	[1]Wm. S. Tompkins	71	67	78.7	24.3	6.0	1850	Milton, Del	New York, N. Y.
81351	.....	Sch.	Wm. T. Banks	15	9	57.0	15.7	4.4	1891	St. Peters, Md	Crisfield, Md.
80960	J. W. V. L.	Sch.	William T. Donnell	538	482	149.1	34.2	14.6	1883	Bath, Me	Bath, Me.
26580	.....	Sch.	William T. Parker	26	25	56.5	16.4	4.0	1864	Oceanport, N. J	Perth Amboy, N. J.
81338	K. J. S. R.	Sch.	William T. Parker	178	169	105.0	28.0	7.0	1861	Milton, Del	Wilmington, Del.
80579	.....	Slp.	William T. Seward	12	12	39.0	15.5	4.3	1876	Greenport, N. Y	Greenport, N. Y.
81393	.....	Sch.	William T. Stallings	17	11	59.7	15.8	4.1	1892	Oriole, Md	Baltimore, Md.
81197	.....	Sch.	Wm. T. Willing	13	6	56.0	14.5	3.8	1888	St. Peters, Md	Do.
26309	.....	Sch.	William V. Hutchins	62	59	70.0	20.2	7.5	1866	Essex, Mass	Machias, Me.
81136	K. D. P. G.	Sch.	William W. Converse	745	654	168.8	37.8	18.0	1886	New Haven, Conn	New Haven, Conn.
81455	.....	Sch.	Wm. W. Croswell	21	20	60.0	17.1	4.4	1893	Oriole, Md	Crisfield, Md.
80074	.....	Sch.	Wm. W. Hackett	65	62	77.3	23.0	5.9	1869	Dorchester County, Md	Do.
81248	.....	Sch.	Wm. W. Ker	70	67	80.8	22.0	9.7	1889	Wilmington, Del	New York, N. Y.
80161	.....	Sch.	Wm. W. McDaniel	38	27	62.2	20.1	6.3	1870	Somerset County, Md	Baltimore, Md.
80063	.....	Sch.	William W. Wood	76	73	81.0	22.0	5.0	1869	Northport, N. Y	Hartford, Conn.
80543	.....	Sch.	Wm. H. H. Bixler	20	19	52.5	16.9	5.1	1875	Somerset County, Md	Alexandria, Va.
80863	J. V. Q. K.	Sch.	William Lorman Roberts	763	725	166.8	35.3	16.3	1881	Bath, Me	Fall River, Mass.
81200	.....	Sch.	Wm. Trickett Giles	21	15	61.6	17.1	4.6	1888	St. Peters Creek, Md	Crisfield, Md.
26779	.....	Sch.	William and Albert	33	31	58.8	20.8	4.2	1861	San Francisco, Cal	San Francisco, Cal.
26985	.....	Slp.	William and Fannie	6	6	34.0	12.0	3.0	1868	Crisfield, Md	Crisfield, Md.
26419	.....	Sch.	William and James	43	41	57.7	21.8	5.2	1849	Bridgeton, N. J	Perth Amboy, N. J.
26974	.....	Sch.	William and James	81	77	79.0	23.6	7.0	1864	Sussex County, Del	Seaford, Del.
26207	.....	Sch.	William and John	32	30	54.0	18.0	5.0	1848	Charleston, S. C	Savannah, Ga.
80772	.....	Sch.	William and John	73	69	77.6	23.4	5.7	1880	Dorchester County, Md	Seaford, Del.
81167	.....	Sch.	Wm. B. and Wm. J. Carlisle	20	13	47.6	17.0	4.2	1887	Leesburg, N. J	Bridgeton, N. J.
81170	.....	Slp.	Williams Brothers	6	6	24.6	12.3	3.8	1887	Noank, Conn	New London, Conn.
80785	J. T. V. R.	Sch.	Williams C. Wickham	329	313	131.6	32.6	10.7	1880	Milford, Del	Philadelphia, Pa.
26929	.....	Slp.	Willie	25	22	48.0	17.8	5.0	1867	Brooklyn, N. Y	New York, N. Y.
80150	.....	Slp.	Willie	16	15	44.0	16.5	4.2	1870	Rockaway, N. Y	Do.
80287	.....	Slp. y.	Willie	7	7	29.0	11.0	4.0	1872	Lynn, Mass	Portland, Me.
80398	.....	Slp.	Willie	12	11	37.4	13.7	4.4	1874	Charleston, S. C	Charleston, S. C.
80616	.....	Sch.	Willie	13	13	34.0	13.5	5.0	1877	Noank, Conn	Stonington, Conn.
80812	.....	Sch.	[2]Willie	91	87	80.0	22.6	7.9	1862	Cornwallis, Nova Scotia	Deer Isle, Me.
80873	.....	Sch.	Willie	16	15	42.0	15.5	3.8	1881	Clearcreek, Tex	Galveston, Tex.
81506	.....	Slp.	Willie	11	10	36.6	14.4	4.0	1895	Portsmouth, Va	Norfolk, Va.
26691	.....	Sch.	Willie G	59	56	67.5	20.0	7.7	1860	Essex, Mass	Damariscotta, Me.
81421	.....	Sch.	Willie R	9	8	35.0	13.0	3.9	1892	Biloxi, Miss	Shieldsboro, Miss.
80971	.....	Sch.	Willie T	5	5	34.1	11.3	3.0	1883	Kinnekeet, N. C	Newbern, N. C.
81482	.....	Slp.	Willie T	13	12	36.8	14.9	5.3	1894	East Boothbay, Me	Damariscotta, Me.
26556	.....	Slp.	Willie Ann	9	9	36.5	12.6	3.0	1861	Potomac, Va	Newport News, Va.
81404	.....	Sch.	Willie Clarence	10	9	51.5	14.4	3.2	1892	Oriole, Md	Crisfield, Md.
81356	.....	Slp.	Willie Glover	5	5	30.7	11.9	2.8	1891	Apalachicola, Fla	Apalachicola, Fla.
26636	.....	Sch.	Willie Lincoln	24	23	59.0	15.8	5.0	1866	Duxbury, Mass	Tappahanock, Va.
80334	.....	Sch.	Willie Lontit	181	172	116.5	25.6	8.1	1873	Eastmanville, Mich	Milwaukee, Wis.
80600	.....	Sch.	Willie Revel	8	8	38.0	14.0	3.6	1876	Worcester County, Md	Baltimore, Md.
80619	.....	Slp.	Willie Russell	13	7	39.0	15.0	4.0	1877	Leesburg, N. J	Bridgeton, N. J.
26763	.....	Sch.	Willie Smith	32	30	55.9	17.5	6.4	1866	Harpswell, Me	Portland, Me.
80738	.....	Sch.	Willie Wallace	22	21	51.0	17.3	6.1	1879	New Berlin, Fla	Jacksonville, Fla.
80750	J. T. Q. N.	Sch.	Willie A. McKay	175	146	102.0	25.8	9.9	1880	Essex, Mass	Provincetown, Mass.
81366	.....	Slp.	Willie E. Morse	9	9	32.4	12.0	6.2	1892	Friendship, Me	Southwest Harbor, Me.
80988	.....	Slp.	Willie F. Thomas	25	17	53.0	17.5	5.4	1883	Dorchester County, Md	Baltimore, Md.
81238	.....	Sch.	Willie F. Price	20	13	54.8	15.9	4.4	1889	Somerset County, Md	Crisfield, Md.
81205	K. G. C. J.	Sch.	Willie H. Child	626	595	175.5	36.4	13.1	1888	Thomaston, Me	Thomaston, Me.
81015	.....	Sch.	Willie H. White	30	22	65.6	18.5	5.3	1883	Solomons Island, Md	Annapolis, Md.
81230	.....	Sch.	Willie J. Gibson	9	9	58.5	15.2	4.1	1889	....do	Baltimore, Md.
81555	K. M. V. L.	Sch.	Willie L. Maxwell	315	260	131.6	32.7	9.5	1896	Franklin, Me	Mount Desert Ferry, Me.
80849	J. V. N. Q.	Sch.	Willie L. Newton	385	326	140.0	32.6	12.5	1881	Bangor, Me	Bangor, Me.
80512	J. Q. W. C.	Sch.	Willie L. Swift	100	69	81.9	22.8	8.4	1875	Provincetown, Mass	Provincetown, Mass.
81286	K. H. M. N.	Bkn.	Willie R. Hume	665	589	183.1	39.6	14.6	1890	North Bend, Oreg	San Francisco, Cal.
80420	.....	Sch.	Willie Lee Hall	56	38	73.0	23.5	5.8	1873	Newtown, Md	Norfolk, Va.
81612	.....	Slp.	Willie and Edward	10	7	35.9	13.9	2.9	1898	Hampden, Va	Newport News, Va.
81208	.....	Sch.	Willis	7	7	42.0	10.8	3.2	1889	Smyrna, N. C	Beaufort, N. C.
80811	.....	Slp.	Willis B	6	5	28.0	12.0	3.0	1881	Greenport, N. Y	Bridgeport, Conn.
81457	.....	Slp.	Will-o'-the-Wisp	8	7	31.9	11.9	4.6	1893	Bridgeport, Conn	Do.
26492	.....	Slp.	Willow Brook	11	10	37.5	14.6	3.6	1857	East Hartford, Conn	New York, N. Y.
62526	.....	Slp.	Willow Brook	11	10	38.0	13.9	5.6	1871	New Bedford, Mass	Providence, R. I.

[1] Formerly schooner James R. Mitchell.

[2] Formerly British schooner Fanny Given.

MERCHANT **SAILING** VESSELS OF THE UNITED STATES—Continued.

Official No.	Signal letters.	Rig.	Name of vessel.	Gross tonnage.	Net tonnage.	Length.	Breadth	Depth.	When built.	Where built.	Home port (where permanent document issues).
						Feet.	*Feet.*	*Feet.*			
26947	J. F. N. C.	Sch.	Willow Harp	172	164	95.5	26.7	8.0	1858	Port Jefferson, N. Y	New York, N. Y.
81098		Sch.	Wilmington	9	9	38.3	13.6	3.2	1885	Wilmington Island, Ga	Savannah, Ga.
80768	J. T. R. W.	Bk.	Wilna	1,483	1,368	200.4	42.1	24.0	1880	Freeport, Me	San Francisco, Cal.
80976	K. B. M. H.	Sch.	Wilson and Hunting	418	344	152.0	35.0	11.6	1883	Alexandria, Va	Perth Amboy, N. J.
81049		Sch.	Wilson and Willard	52	49	62.7	21.3	5.7	1884	Gouldsboro, Me	Portsmouth, N. H.
81232		Slp.	Wilsonia	12	12	41.4	13.9	3.4	1889	Pocomoke City, Md	Norfolk, Va.
80960		Slp.	Winant W. Weir	13	13	31.0	15.5	4.6	1883	Glenwood, N. Y	Perth Amboy, N. J.
81461	K. L. T. P.	Sch.	Winchester	118	112	89.5	25.0	10.0	1893	Prosper, Oreg	San Francisco, Cal.
26965		Sch.	Windward	67	63	72.8	23.0	5.6	1858	Dorchester County, Md	Crisfield, Md.
80525		Sch. y.	Windward	20	19	51.0	16.2	5.2	1875	Islip, N. Y	Boston, Mass.
80891		Slp.	Windward	6	6	29.0	10.5	3.0	1882	Worcester County, Md	Chincoteague, Va.
95147	K. H. V. T.	Sch. y	[1] Windward	40	38	64.6	17.5	6.4	1872	Bath, Me	Boston, Mass.
80883		Sch.	Winfield	12	11	38.6	14.0	3.5	1882	Key West, Fla	Key West, Fla.
26786		Sch.	Winfield Scott	49	47	66.0	22.4	5.0	1861	San Francisco, Cal	San Francisco, Cal.
81359		Sch.	Winfrey	11	10	42.6	14.2	2.9	1892	Isle of Wight County, Va	Norfolk, Va.
81569		Sch.	Wings	9	9	40.5	10.5	3.7	1897	Muskegon, Mich	Grand Haven, Mich.
80847	J. V. N. K.	Sch.	Wing and Wing	141	134	104.0	30.0	8.2	1881	San Francisco, Cal	San Francisco, Cal.
81394		Slp.	Winged Arrow	8	8	34.0	10.5	3.9	1892	Everett, Wash	Port Townsend, Wash.
81504		Cat.	Winged Arrow	5	5	23.6	11.0	3.5	1895	Osterville, Mass	Chatham, Mass.
81300	K. H. R. Q.	Sch.	Winnegance	264	250	126.7	30.4	8.4	1890	Phippsburg, Me	Bath, Me.
81463		Sch.	Winnie	10	10	42.5	14.2	4.2	1893	Old River, Tex	Galveston, Tex.
81178		Sch.	Winnie Davis	23	14	58.0	19.6	4.0	1887	Handsboro, Miss	Shieldsboro, Miss.
81522		Slp.	Winnie Kane	11	10	32.5	12.1	6.0	1895	Friendship, Me	Mount Desert Ferry, Me.
80439	J. P. S. R.	Sch.	Winnie Lawry	246	215	108.0	29.6	10.2	1874	Waldoboro, Me	Boston, Mass.
81213		Sch.	Winnie Weaver	17	16	45.0	13.5	5.5	1889	Charlevoix, Mich	Chicago, Ill.
90362		Sch.	Winnie Wing	200	190	118.0	28.0	10.0	1867	Fort Howard, Wis	Do.
81069		Slp.	Winnie A. Small	25	23	53.5	17.6	3.0	1885	Alna, Me	Wiscasset, Me.
81060		Sch.	Winnie H. Windsor	26	25	63.1	17.2	5.2	1884	Solomons Island, Md	Annapolis, Md.
20491	K. H. G. L.	Sch. y.	[2] Winona	50	47	80.0	18.0	6.9	1873	New York, N. Y	New York, N. Y.
81207	K. G. D. N.	Sch.	Winona	108	78	88.4	23.3	9.1	1889	Essex, Mass	Gloucester, Mass.
81242		Slp. y.	Winona	8	8	27.5	10.8	5.4	1889	Gloucester, Mass	Do.
80146	J. K. B. D.	Sch.	Winslow Morse	111	105	82.9	24.4	7.2	1870	Bath, Me	Boston, Mass.
80629		Slp. y.	Winsome	19	18	41.0	15.5	5.5	1876	Brooklyn, N. Y	Do.
81611	K. N. M. G.	*Sch.	Winthrop	841	742	184.2	35.2	16.2	1898	Bath, Me	Fall River, Mass.
81018		Sch.	Winyah	18	17	43.2	16.4	6.1	1884	Charleston, S. C	Georgetown, S. C.
80376		Slp.	Witch	16	15	43.0	14.5	4.5	1873	Newport, R. I	New Haven, Conn.
81179		Ywl. y.	Witch	6	6	32.0	11.3	3.4	1886	Salem, N. J	Camden, N. J.
80267	J. L. M. V.	Sch.	Witch Hazel	251	238	118.2	32.1	8.5	1872	Bath, Me	Providence, R. I.
80269		Sch.	Witch of the Bay	22	21	44.5	20.0	3.5	1870	San Francisco, Cal	San Francisco, Cal.
81169		Cat.	Witch of the Wave	6	6	29.5	10.6	3.9	1873	Edgartown, Mass	Edgartown, Mass.
81374		Slp.	Witch of the Wave	18	17	44.3	16.0	4.7	1892	Wallisville, Tex	Galveston, Tex.
80760	K. C. Q. D.	Slp. y.	Wizard	35	33	63.0	17.2	5.3	1880	Greenpoint, N. Y	New York, N. Y.
81568		Slp. y.	Wizard	3	6	31.4	11.3	4.4	1896	Chicago, Ill	Chicago, Ill.
80869		Sch.	Wolf River Packet	11	10	39.0	13.7	3.0	1879	Shieldsboro, Miss	Shieldsboro, Miss.
62167		Slp.	Wolverine	141	134	120.0	26.0	6.8	1867	East Saginaw, Mich	Port Huron, Mich.
62522		Sch.	Wolverine	195	185	117.0	25.4	8.4	1871	Grand Haven, Mich	Milwaukee, Wis.
26905		Sch.	Wonder	49	46	62.0	23.0	5.0	1868	San Francisco, Cal	San Francisco, Cal.
80515		Sch.	Wonder	39	37	61.0	16.3	5.7	1875	Sheboygan, Wis	Chicago, Ill.
80651		Slp.	Wonder	7	7	34.4	11.9	3.0	1873	Smiths Landing, N. J	Somers Point, N. J.
80706		Slp.	Wonder	9	8	35.5	14.6	3.1	1878	Sayville, N. Y	Perth Amboy, N. J.
81293		Slp.	Wonder	6	5	30.4	9.9	3.6	1890	Hamburg, Conn	New London, Conn.
81468		*Sch.	Wonder	14	13	47.4	12.4	3.1	1894	Chester, Pa	Philadelphia, Pa.
80972	K. B. M. C.	Sch.	Woodbury M. Snow	107	102	78.4	21.4	7.5	1883	Rockland, Me	Rockland, Me.
26822		Sch.	Wood Duck	18	13	46.7	15.8	4.8	1840	Philadelphia, Pa	Camden, N. J.
21676		Sch. y.	[3] Woodmansee	23	22	51.0	16.4	5.3	1853	New York, N. Y	New York, N. Y.
26757	J. B. H. P.	*Sch.	Woodside	594	564	142.8	31.1	11.7	1866	Cumberland, Me	Boston, Mass.
80852	J. V. N. T.	Sch.	Woodward Abrahams	744	670	166.0	35.0	16.1	1881	Waldoboro, Me	Do.
80958		Sch.	Woolford	29	20	63.2	18.0	4.7	1883	Madison, Md	Crisfield, Md.
81064		Slp.	Wrangel	9	9	47.8	11.7	3.5	1884	Wrangell, Alaska	Wrangell, Alaska.
80335		Sch.	Wren	16	9	49.2	10.7	3.6	1873	Bayou Lacomb, La	New Orleans, La.
80555		Slp.	Wren	9	9	43.0	13.5	3.8	1875	Dorchester County, Md	Baltimore, Md.
81277		Sch.	Wren	6	6	34.6	9.8	3.3	1890	Onekama, Mich	Grand Haven, Mich.
26246		Sch.	Wyandotte	320	304	141.0	31.8	9.6	1856	Newport, Mich	Toledo, Ohio.
81062		Slp.	Wyandotte	7	7	33.0	13.0	3.0	1884	Norfolk, Va	Norfolk, Va.
81469		Cat.	Wychmere	7	7	25.6	12.2	3.9	1894	Harwichport, Mass	Dennis, Mass.
			X.								
27018		Cat.	Xxxx	5	5	24.8	11.0	3.4	1896	Osterville, Mass	Chatham, Mass.
27012		*Sch.	X 10 U 8	23	22	44.0	15.7	4.6	1888	South Haven, Mich	Grand Haven, Mich.
27017		Slp.	Xantho	9	8	36.2	13.0	4.0	1894	Lake Charles, La	Galveston, Tex.
27021		Slp.	Xantho	5	5	24.7	10.1	4.8	1897	Friendship, Me	St. George, Me.
27019	K. M. W. L.	Slp. y.	Xara	17	17	41.4	13.6	8.1	1888	South Boston, Mass	New York, N. Y.
27009	J. P. F. N.	Bk.	Xenia	1,174	1,059	182.6	36.6	22.9	1874	Bath, Me	Do.
27014		Sch.	Xibalba	13	13	34.8	13.9	3.1	1892	Boggy Bayou, Fla	Pensacola, Fla.
27015		Slp.	Xora	10	10	32.3	13.2	5.0	1893	Seattle, Wash	Seattle, Wash.

[1] Formerly schooner-yacht Hase.

[2] Formerly schooner Prospero.

[3] Formerly schooner-yacht Ray.

MERCHANT **SAILING** VESSELS OF THE UNITED STATES—Continued.

Official No.	Signal letters.	Rig.	Name of vessel.	Gross tonnage.	Net tonnage.	Length.	Breadth.	Depth.	When built.	Where built.	Home port (where permanent document issues).
			W.			*Feet.*	*Feet.*	*Feet.*			
27657	.....	Sch.	Yacht	13	7	46.0	15.6	3.6	1893	Cambridge, Md	Cape Charles, Md.
27624	K. C. S. H.	Sch.	Yale	716	621	167.3	35.1	17.8	1884	Belfast, Me	New Haven, Conn.
27643	.....	Ctr. y.	Yama	11	10	49.0	9.3	7.8	1890	Brooklyn, N. Y	Oswego, N. Y.
27513	.....	*Sch.	Yankee	236	224	138.2	25.5	11.8	1862	Marine City, Mich	Port Huron, Mich.
27534	.....	Slp.	Yankee	16	15	40.0	14.0	5.0	1852	Westbrook, Conn	Norfolk, Va.
27605	.....	Slp.	Yankee Bride	10	9	34.0	13.0	3.0	1875	Boothbay, Me	Newport, R. I.
27632	.....	Slp.	Yankee Doodle	7	7	33.0	12.0	2.0	1887	Titusville, Fla	St. Augustine, Fla.
27557	.....	Slp.	Yankee Girl	87	83	80.8	25.6	6.8	1866	Harpswell, Me	Rockland, Me.
27659	.....	Slp.	Yankee Girl	7	7	29.4	11.4	5.3	1893	Friendship, Me	Waldoboro, Me.
27504	.....	Sch.	Yankee Maid	58	55	64.5	19.0	7.0	1858	Portsmouth, N. H	Rockland, Me.
27559	.....	Sch.	Yankee Maid	13	12	38.2	13.7	5.7	.....	Harpswell, Me	Machias, Me.
27606	.....	Slp.	Yankee Maid	10	9	34.9	13.0	3.6	1872	Boothbay, Me	Fall River, Mass.
27667	.....	Slp. y.	Yankee Star	29	22	57.5	18.7	3.7	1896	Alna, Me	Wiscasset, Me.
27547	.....	Slp.	Yaquina	6	6	30.0	12.7	3.0	1865	San Francisco, Cal	San Francisco, Cal.
27668	.....	Slp. y.	Yarico	7	7	31.2	9.5	5.8	1896	South Boston, Mass	Boston, Mass.
27619	.....	Slp.	Yeoman	12	11	34.2	14.4	3.9	1879	Jonesport, Me	Machias, Me.
27663	.....	Cat.	Ymogene	7	7	26.1	12.8	3.6	1895	Newport, R. I	Newport, R. I.
27621	.....	Slp.	Yolande	14	13	36.2	13.1	6.0	1883	Ridgewood, N. Y	New York, N. Y.
27629	.....	Slp.	Yolande	9	9	30.4	12.3	5.0	1886	Boothbay, Me	Boothbay, Me.
27651	.....	Cat. y.	Yolande	9	9	32.0	13.7	4.2	1889	Greenport, N. Y	New York, N. Y.
27514	.....	Sch.	York State	277	256	134.0	28.4	11.0	1869	Ashtabula, Ohio	Chicago, Ill.
27567	J. C. L. W.	Shp.	Yosemite	1,153	1,040	183.0	37.2	23.5	1868	Portsmouth, N. H	San Francisco, Cal.
27571	.....	Sch.	Yosemite	31	30	52.0	19.2	4.2	1868	Roslyn, N. Y	Newark, N. J.
27596	.....	Sch.	Yosemite	28	27	54.0	17.6	4.5	1874	San Francisco, Cal	Seattle, Wash.
27508	.....	Sch.	Young America	242	230	129.9	25.1	10.4	1853	Buffalo, N. Y	Port Huron, Mich.
27524	.....	Sch.	Young America	47	45	60.0	29.0	5.0	1858	Toms River, N. J	Boston, Mass.
27546	.....	Sch.	Young America	23	22	51.5	15.8	3.7	1859	San Francisco, Cal	San Francisco, Cal.
27558	.....	Sch.	Young America	6	5	31.0	11.4	3.4	1862	Bath, Me	Portland, Me.
27652	.....	Sch.	Young American	5	5	32.3	10.2	2.8	1892	Ocean Springs, Miss	Shieldsboro, Miss.
27640	K. H. S. D.	Sch.	Young Brothers	897	852	186.3	37.6	12.9	1890	Belfast, Me	Newport, R. I.
27587	.....	Sch.	Young Burkhart	11	11	36.0	11.0	3.0	1870	Palacios, Tex	Galveston, Tex.
27666	.....	Lgr.	Young Creole	7	5	38.0	12.1	2.9	1895	Morgan City, La	Brashear, La.
27658	.....	Lgr.	Young Junietta	6	6	37.1	11.5	3.1	1893	.....do	Do.
27505	.....	Sch.	Young Tell	21	20	47.5	15.9	4.9	1832	Hampton, N. H	Belfast, Me.
27634	.....	Slp.	Young Undine	6	5	30.6	12.1	3.5	1888	Johns Island, S. C	Charleston, S. C.
27648	.....	Sch.	Young and Marble	8	8	33.7	9.7	2.8	1891	Fairhaven, Wash	Port Townsend, Wash.
27669	K. M. S. V.	Ywl. y.	Yram	12	10	33.3	13.0	4.7	1896	New Rochelle, N. Y	New York, N. Y.
27593	J. M. C. P.	Sch.	Yreka	120	114	87.7	25.5	7.3	1873	Columbia Falls, Me	Machias, Me.
27622	.....	Sch.	Yttria	10	9	45.5	14.1	3.3	1883	Tilghmans Island, Md	Baltimore, Md.
27656	.....	Sch.	Yukon	1,602	1,522	270.0	42.0	17.6	1893	West Bay City, Mich	Cleveland, Ohio.
27661	.....	Sch.	Yukon	17	16	44.3	12.7	5.6	1894	Ballard, Wash	Seattle, Wash.
27654	K. L. Q. J.	Ctr. y.	Yvette	11	11	44.8	9.8	7.2	1893	New Rochelle, N. Y	Newport, R. I.
			Z.								
28114	.....	Sch.	Z. E. Beauchamp	18	17	59.6	15.7	4.0	1888	Oriole, Md	Cape Charles, Va.
28096	.....	Sch.	Z. E. Layton	56	54	79.0	23.5	5.3	1881	Madison, Md	Crisfield, Md.
28031	.....	Sch.	Z. G. Simmons	136	129	106.0	25.0	7.0	1866	Huron, Ohio	Milwaukee, Wis.
28087	.....	Sch.	Z. S. Wallingford	9	9	33.6	12.5	3.9	1872	Portsmouth, N. H	Providence, R. I.
28094	J. T. S. K.	Sch.	Zacheus Sherman	767	729	171.5	38.5	17.2	1880	Bath, Me	New Haven, Conn.
28106	.....	Slp.	Zaida	6	6	27.0	12.8	3.3	1861	Norwalk, Conn	New York, N. Y.
28119	.....	Slp.	Zaim	8	7	29.7	12.8	4.9	1887	Rockland, Me	Mount Desert Ferry, Me.
28028	H. S. W. M.	Sch.	Zampa	144	124	92.2	25.6	8.3	1864	East Machias, Me	Machias, Me.
28110	K. D. V. W.	Sch.	Zampa	385	322	145.7	36.9	10.4	1887	Port Madison, Wash	San Francisco, Cal.
28118	.....	Slp. y.	Zanth	8	8	26.0	11.3	3.6	1889	Port Jefferson, N. Y	Newark, N. J.
28116	.....	Sch.	Zapotec	811	796	204.7	34.7	14.6	1890	Marine City, Mich	Port Huron, Mich.
28100	.....	Sch.	Zarete	9	9	51.8	11.6	3.8	1882	Somerset County, Md	Crisfield, Md.
28125	.....	Sch.	Zelia L	5	5	27.6	11.2	3.7	1893	St. Andrews Bay, Fla	Pensacola, Fla.
28112	.....	Slp.	Zella	7	6	23.5	12.5	4.4	1888	Noank, Conn	Stonington, Conn.
28123	.....	Slp.	Zella	11	11	39.5	14.4	5.0	1893	Port Republic, N. J	Somers Point, N. J.
28097	.....	Sch.	Zema	9	8	51.7	11.8	3.0	1881	Oxford, Md	Camden, N. J.
28075	.....	Sch.	Zenie	14	13	46.0	13.0	4.0	1872	Norwalk, Conn	Bridgeport, Conn.
28111	.....	Slp.	Zenith	11	10	46.0	14.7	3.0	1887	Mount Pleasant, N. C	Newbern, N. C.
28095	.....	Sch.	Zenobia	73	53	77.7	22.0	8.1	1881	Essex, Mass	Lubec, Me.
28128	.....	Slp. y.	Zenobia	11	11	37.6	12.2	5.2	1895	Boston, Mass	New York, N. Y.
28104	.....	Sch.	Zenora	10	9	32.5	13.4	3.8	1884	Key West, Fla	Key West, Fla.
28059	J. F. N. B.	Sch.	Zephaniah Steelman	230	218	112.0	30.2	8.5	1868	Absecon, N. J	Perth Amboy, N. J.
28109	.....	Slp.	Zeph. S. Conover	17	10	43.3	16.0	4.7	1886	Atlantic City, N. J	Bridgeton, N. J.
28071	.....	Sch.	Zephyr	48	46	67.0	20.5	6.4	1870	Boothbay, Me	Provincetown, Mass.
28073	.....	Sch.	Zephyr	30	20	52.7	18.6	5.8	1871	Solomons, Md	Annapolis, Md.
28079	.....	Slp.	Zephyr	13	12	39.0	16.0	4.0	1873	Mathews County, Va	Norfolk, Va.
28092	.....	Slp.	Zephyr	12	11	38.0	14.5	4.3	1879	Coldspring, N. Y	New York, N. Y.
28105	.....	Sch.	Zephyr	8	8	37.3	12.0	5.6	1872	Pembroke, Me	Eastport, Me.
28030	.....	Sch.	Zeppie	11	11	40.0	12.0	4.0	1850	Swampscott, Mass	Provincetown, Mass.
28133	.....	Slp.	Zerwah	11	5	36.2	12.9	6.0	1895	Boothbay, Me	Boston, Mass.
28120	.....	Ctr. y.	Zigeuner	18	17	52.0	12.9	8.0	1887	Boston, Mass	Newport, R. I.

MERCHANT **SAILING** VESSELS OF THE UNITED STATES—Continued.

Official No.	Signal letters.	Rig.	Name of vessel.	Gross tonnage.	Net tonnage.	Length.	Breadth.	Depth.	When built.	Where built.	Home port (where permanent document issues).
						Feet.	*Feet.*	*Feet.*			
28005	.....	Sch.	Zingara.....	9	9	43.8	16.3	4.0	1852	Anne Arundel County, Md..	Baltimore, Md.
28061	.....	Sch.	Zingara.....	29	28	53.0	18.0	5.5	1864	Somerset County, Md.....	Tappahannock, Va.
86156	.....	Slp. y.	[1] Zingara.....	12	11	34.3	13.8	5.1	1887	Brooklyn, N. Y	New York, N. Y.
28130	.....	Sch. y.	Zinnia.....	15	8	49.5	10.7	3.9	1892	Morris Heights, N. Y	Baltimore, Md.
27.34	.....	Ywl. y.	Zoraida.....	8	8	27.6	11.5	5.0	1897	Jersey City, N. J	New York, N. Y.
280.[illegible]	.....	Slp.	Zouave	27	27	46.6	18.7	5.7	1865	Staten Island, N. Y	Do.
28048	.....	Sch.	Zouave	6	5	29.0	11.0	4.0	1865	Rockland, Me.....	Portland, Me.

[1] Formerly sloop-yacht Gertrude. † Naphtha.

PART II.

ALPHABETICAL LIST

OF

MERCHANT STEAM VESSELS OF THE UNITED STATES.

(Steel vessels in SMALL CAPITALS, iron vessels in *italics*.

ABBREVIATIONS.—St. shp., steamship; St. s., steamer, screw; St. p., steamer, side-wheel; *St. p., steamer, stern-wheel; St. y., steam yacht; St. bge., steam barge; St. c. bt., steam canal boat; St. ctn., steam catamaran.

Official No.	Signal letters.	Rig.	Name of vessel.	Gross tonnage.	Net tonnage.	Length.	Breadth.	Depth.	Nominal horsepower.	Indicated horsepower.	When built.	Where built.	Home port (where permanent document issues).
			A.			*Feet.*	*Feet.*	*Feet.*					
105340	.....	St. s.	A. Andrews, jr	34	17	67.8	15.0	6.2	.....	.....	1873	Toledo, Ohio	Toledo, Ohio.
106297	.....	St. s.	A. Demarest	37	18	61.0	15.4	6.7	.....	.....	1884	Brooklyn, N. Y	Portland, Me.
106030	.....	*St. p.	A. Durio	67	67	66.8	18.4	3.6	.....	.....	1881	New Iberia, La	Brashear, La.
105470	.....	St. s.	A. Eaton	14	8	49.0	12.0	4.8	.....	.....	1872	Milwaukee, Wis	Milwaukee, Wis.
106368	.....	St. s.	A. Folsom	940	789	180.3	33.0	21.0	.....	.....	1885	West Bay City, Mich	Port Huron, Mich.
105202	.....	St. s.	A. McMillan	14	8	44.0	12.0	5.3	19	.....	1872	Saugatuck, Mich	Grand Haven, Mich.
106710	.....	St. s.	A. McVittie	2,046	1,552	240.0	42.0	23.4	.....	.....	1890	Detroit, Mich	Ogdensburg, N. Y.
380	.....	St. s.	A. Miller	34	17	64.0	14.2	7.0	.....	.....	1866	Chicago, Ill	Chicago, Ill.
106652	.....	St. p.	A. Wehrle, jr	421	291	148.2	26.5	9.0	.....	.....	1889	Sandusky, Ohio	Sandusky Ohio.
106066	.....	St. s.	A. Weston	511	269	163.9	31.3	13.3	.....	.....	1882	Mount Clemens, Mich	Detroit, Mich.
105938	.....	St. s.	A. A. Bellinger	14	7	43.6	12.2	6.0	30	.....	1880	Buffalo, N. Y	Buffalo, N. Y.
105913	.....	St. s.	A. A. Carpenter	38	19	60.0	15.6	8.6	.....	.....	1880	.....do	Duluth, Minn.
14428	.....	St. s.	[1]A. A. Parker	1,660	1,274	246.9	38.2	20.9	.....	.....	1884	Cleveland, Ohio	Detroit, Mich.
107261	.....	St. s.	A. A. Sumner	119	80	87.5	22.3	9.8	.....	.....	1896	Newburg, N. Y	New York, N. Y.
106163	.....	St. s.	A. B. Cargill	83	41	71.6	22.0	6.1	.....	.....	1883	Boston, Mass	Boston, Mass.
107037	.....	St. s.	A. B. Covington	56	31	63.6	17.4	7.2	48	.....	1893	Washington, N. C	Newbern, N. C.
106257	.....	St. s.	A. B. Taylor	103	72	106.0	20.0	7.8	.....	.....	1884	Saugatuck, Mich	Chicago, Ill.
1937	.....	St. p.	A. B. Valentine	308	191	205.0	25.0	9.0	.....	.....	1869	Redhook, N. Y	Albany, N. Y.
381	.....	St. s.	A. B. Ward	30	15	59.8	14.0	7.2	.....	.....	1866	Chicago, Ill	Chicago, Ill.
105951	.....	St. s.	A. B. Watson	28	14	50.1	13.5	7.0	.....	.....	1880	Muskegon, Mich	Marquette, Mich.
105994	.....	St. s.	A. C. Adams	41	20	62.8	16.0	9.0	30	.....	1881	Buffalo, N. Y	Duluth, Minn.
107294	.....	St. s.	A. C. Brown	22	15	48.0	15.5	5.2	.....	.....	1897	Tottenville, N. Y	New York, N. Y.
105710	.....	St. s.	A. C. Cheney	186	93	116.0	26.8	10.1	.....	.....	1877	Newburg, N. Y	Albany, N. Y.
106411	.....	*St. p.	A. C. Freese	205	175	119.0	27.5	4.5	.....	.....	1896	San Francisco, Cal	San Francisco, Cal.
106518	.....	St. s.	*A. C. Ross*	150	75	100.0	22.0	9.6	.....	.....	1888	Philadelphia, Pa	Baltimore, Md.
105469	.....	St. s.	A. C. Sumner	68	34	78.5	19.0	7.8	25	.....	1874	Brooklyn, N. Y	New York, N. Y.
1496	.....	St. s.	A. C. Van Raalte	103	63	92.0	23.0	7.5	200	.....	1867	Buffalo, N. Y	Chicago, Ill.
106488	.....	St. s.	A. D. Hayward	304	224	137.9	28.6	10.8	.....	300	1887	Manitowoc, Wis	Detroit, Mich.
106834	K. J. P. S.	†St. s.	A. D. THOMSON	1,399	1,075	265.0	38.0	24.0	.....	850	1891	West Superior, Wis	Buffalo, N. Y.
105130	.....	St. s.	A. F. Bartlett	10	5	48.0	10.3	4.4	25	.....	1871	East Saginaw, Mich	Detroit, Mich.
105786	.....	St. p.	A. F. Beach	173	120	88.0	43.0	9.2	.....	.....	1878	Athens, N. Y	Albany, N. Y.
1853	.....	St. s.	A. F. Kappella	22	11	55.0	13.0	4.9	.....	.....	1868	Philadelphia, Pa	Bath, Me.
106645	.....	St. s.	A. G. Lindsay	1,354	1,111	198.4	37.6	21.8	.....	.....	1889	Detroit, Mich	Detroit, Mich.
105205	.....	St. s.	A. G. Van Schaick	39	19	67.5	14.6	8.1	.....	.....	1872	Chicago, Ill	Chicago, Ill.
106068	.....	St. s.	A. I. Holloway	18	9	44.9	12.6	6.3	.....	.....	1882	Buffalo, N. Y	Buffalo, N. Y.
107248	.....	St. s.	A. J. Beardsley	96	60	80.9	18.0	8.5	.....	.....	1896	Bridgeport, Conn	Bridgeport, Conn.
105172	.....	St. s.	A. J. Hoole	21	12	49.7	12.2	6.0	.....	.....	1872	Buffalo, N. Y	New York, N. Y.
105895	.....	*St. p.	A. J. Whitney	72	72	89.8	18.0	3.2	.....	.....	1880	Rock Island, Ill	Rock Island, Ill.
29920	.....	St. c. bt.	A. J. Wright	130	106	96.0	17.8	8.6	.....	.....	1880	Buffalo, N. Y	Buffalo, N. Y.
1536	.....	St. s.	A. L. Archambault	18	9	52.0	13.4	5.1	36	.....	1869	Philadelphia, Pa	Wilmington, Del.
107143	.....	*St. p.	A. L. Goldberg	77	58	129.0	20.0	3.0	.....	.....	1893	Nashville, Tenn	Nashville, Tenn.

† Whaleback.

[1] Formerly st. s. Kasota.

MERCHANT STEAM VESSELS OF THE UNITED STATES—Continued.

Official No.	Signal letters.	Rig.	Name of vessel.	Gross tonnage.	Net tonnage.	Length.	Breadth.	Depth.	Nominal horsepower.	Indicated horsepower.	When built.	Where built.	Home port (where permanent document issues).
						Feet.	*Feet.*	*Feet.*					
105937	.....	St. s.	A. L. Hopkins	756	640	170.8	32.4	12.2	500	.....	1880	Marine City, Mich	Detroit, Mich.
106947	.....	St. s.	A. M. Bramell	34	17	55.2	15.0	6.0	.....	.....	1892	Bordentown, N. J	Philadelphia, Pa.
105339	.....	St. s.	A. M. Hathaway	217	108	146.4	18.6	10.8	.....	.....	1873	Fall River, Mass	Greenport, N. J.
107156	.....	St. s.	A. M. Low	18	12	35.4	12.1	4.0	.....	.....	1892	South Norwalk, Conn	Bridgeport, Conn.
105021	.....	St. s.	A. M. Smith	37	18	69.4	16.5	6.4	.....	.....	1871	Philadelphia, Pa	Hartford, Conn.
105762	.....	St. s.	A. P. Gorman	17	9	46.3	12.1	5.2	25	.....	1877	Washington, D. C	Washington, D. C.
1055	.....	*St. p.	*A. P. Hurt*	140	140	118.0	18.0	6.0	80	.....	1860	Wilmington, Del	Wilmington, N. C.
106735	.....	*St. p.	A. B. Bragg	216	162	115.6	26.8	4.7	.....	.....	1890	Newport, Ark	Memphis, Tenn.
106071	.....	St. s.	A. R. Colborn	275	207	129.9	27.7	9.5	.....	.....	1882	Saugatuck, Mich	Chicago, Ill.
107207	.....	St. s.	A. R. Hall	60	39	72.0	15.0	11.5	.....	.....	1896	Dyersburg, Tenn	Memphis, Tenn.
106805	.....	St. s.	A. R. Robinson	62	43	44.5	17.4	6.9	.....	.....	1890	Brooklyn, Wash	Pt. Townsend, Wash.
105785	.....	St. s.	A. S. Allen	14	7	39.1	12.6	6.6	.....	.....	1878	Chicago, Ill	Chicago, Ill.
105145	.....	St. s.	A. T. Serrell	49	24	75.0	17.4	8.3	60	.....	1871	Bordentown, N. J	Newport, R. I.
106362	.....	St. s.	A. W. Burch	37	25	64.4	9.3	4.2	30	.....	1882	Jamestown, N. Y	Sandusky, Ohio.
106092	.....	St. s.	A. W. Chesterton	99	49	76.2	18.5	9.6	375	.....	1889	Gloucester, Mass	Boston, Mass.
106025	.....	St. s.	A. W. Colton	92	48	81.0	18.0	10.0	.....	.....	1881	Buffalo, N. Y	Detroit, Mich.
106064	.....	St. s.	Abbott Coffin	68	34	67.0	22.8	5.5	.....	.....	1882	Boston, Mass	Gloucester, Mass.
106794	.....	St. s.	Abe Perkins	14	8	32.0	12.1	3.9	.....	.....	1890	Seattle, Wash	Seattle, Wash.
105361	.....	St. s.	Abercorn	260	190	126.1	26.1	11.0	.....	.....	1874	Marine City, Mich	Port Huron, Mich.
106844	.....	*St. p.	Aberdeen	98	84	77.7	16.4	3.3	.....	.....	1888	Aberdeen, Wash	Pt. Townsend, Wash.
107180	.....	St. s.	Aberdeen	7	5	36.0	7.8	4.4	.....	.....	1889	Spirit Lake, Iowa	St. Paul, Minn.
105124	.....	*St. p.	Abner Gile	124	124	110.0	21.0	3.0	.....	.....	1872	Leclaire, Iowa	Burlington, Iowa.
106316	.....	*St. p.	Abner O'Neal	197	197	150.0	28.4	3.8	.....	.....	1884	Freedom, Pa	Omaha, Nebr.
105946	.....	St. s.	Abram P. Skidmore	73	36	81.0	18.4	8.3	.....	.....	1880	Kingston, N. Y	New York, N. Y.
106290	.....	St. s.	Absecon	87	51	91.0	17.3	6.8	.....	.....	1884	Bordentown, N. J	Chincoteague, Va.
106188	.....	St. s.	Acacia	11	8	51.0	11.8	3.7	.....	.....	1883	Port Morris, N. Y	New York, N. Y.
105986	.....	St. s.	Acadia	24	12	48.0	18.0	3.6	6	.....	1881	Ellsworth, Me	Do.
105285	J. M. B. P.	St. shp.	*Acapulco*	2,572	1,759	290.0	40.0	20 0	.....	.....	1873	Wilmington, Del	Do.
105686	.....	St. p.	Accomack	434	374	136.8	25.5	8.3	250	.....	1877	Brooklyn, N. Y	Do.
106630	.....	*St. p.	Acme	294	275	177.5	37.0	5.2	74	102	1889	San Francisco, Cal	San Francisco, Cal.
106790	.....	St. s.	Acme	94	47	84.0	21.1	9.8	.....	150	1890	Athens, N. Y	New York, N. Y.
106843	.....	St. c. bt.	Acme	128	103	94.0	17.5	8.7	.....	†75	1891	Lockport, N. Y	Buffalo, N. Y.
107039	.....	St. s.	Acme	58	29	66.8	17.0	9.6	.....	.....	1893	Buffalo, N. Y	Do.
105456	.....	*St. p.	Acorn	141	141	128.0	22.0	4.0	.....	.....	1872	Pittsburg, Pa	Pittsburg, Pa.
92720	.....	St. y.	[1]Actæa	13	8	55.0	9.6	5.0	.....	.....	1896	Poughkeepsie, N. Y	New York, N. Y.
105266	.....	St. s.	Active	14	7	46.0	13.0	5.8	.....	.....	1873	Brooklyn, N. Y	Do.
105922	.....	St. s.	Active	28	14	57.9	15.9	6.8	.....	.....	1880	Boston, Mass	Boston, Mass.
106489	.....	St. s.	Active	73	41	90.6	16.0	7.0	60	.....	1887	New Gretna, N. J	Philadelphia, Pa.
106586	.....	St. s.	Active	59	40	50.8	16.8	5.7	†25	.....	1888	Port Jefferson, N. Y	Bridgeport, Conn.
106591	.....	St. s.	[a]Active	173	86	100.0	22.5	12.5	150	500	1888	San Francisco, Cal	San Francisco, Cal.
106912	.....	St. s.	Active	60	30	69.0	18.0	8.5	100	.....	1892	Philadelphia, Pa	Philadelphia, Pa.
107076	.....	St. s.	Active	18	12	54.4	13.0	5.0	.....	.....	1894	Port Clinton, Ohio	Sandusky, Ohio.
107173	.....	St. s.	Active	31	25	40.0	14.5	3.8	20	.....	1895	East Providence, R. I	Providence, R. I.
641	.....	St. s.	[2]Acushnet	188	101	130.5	26.8	8.5	75	.....	1859	Mystic, Conn	Newport, R. I.
105718	.....	*St. p.	Ada	64	45	71.0	18.0	3.5	20	.....	1874	Eureka, Cal	Eureka, Cal.
106487	.....	St. s.	Ada	23	15	35.0	10.5	3.6	.....	.....	1887	Silver Creek, N. Y	Sandusky, Ohio.
107298	.....	*St. p.	Ada	9	9	55.0	15.0	1.6	.....	.....	1896	Grayville, Ill	Evansville, Ind.
107284	.....	*St. p.	Ada B	26	6	47.0	9.5	3.2	.....	.....	1895	Prescott, Wis	St. Paul, Minn.
106590	.....	*St. p.	Ada V	23	21	82.0	13.6	2.6	.....	.....	1888	Little Hocking, Ohio	Wheeling, W. Va.
106373	.....	St. s.	Ada Barrett	21	10	46.4	13.9	6.6	†30	.....	1885	Buffalo, N. Y	Duluth, Minn.
106110	.....	St. s.	Ada Velma	21	15	43.4	15.4	4.6	.....	.....	1882	Northport, N. Y	Coldspring, N. Y.
106852	.....	St. c. bt.	Adamant	141	112	92.2	17.4	9.7	.....	.....	1891	Lockport, N. Y	New York, N. Y.
107106	.....	St. s.	Adamant Plaster	24	16	52.8	15.9	14.2	.....	.....	1894	New Haven, Conn	New Haven, Conn.
106376	.....	St. p.	Adam Jacobs	268	217	162.2	28.0	4.6	.....	.....	1885	Pittsburg, Pa	Pittsburg, Pa.
106356	.....	St. s.	Addie V	21	11	57.7	14.5	5.8	†30	.....	1885	Bayville, N. Y	Bridgeport, Conn.
106419	.....	St. s.	Addie Richardson	12	8	46.0	11.4	4.3	.....	.....	1886	Monmouth Beach, N. J	New York, N. Y.
107352	.....	St. s.	Addie Valvoline	14	7	45.0	9.4	9.4	.....	.....	1898	Tacoma, Wash	Tacoma, Wash.
106491	.....	St. y.	Adela	16	8	49.5	12.4	4.3	.....	.....	1887	Newburyport, Mass	New York, N. Y
25090	.....	St. s.	[3]Adelaide	61	30	71.0	18.0	7.0	30	.....	1864	Bordentown, N. J	Do.
107273	.....	St. s.	Adelaide	25	15	78.0	14.0	5.0	.....	.....	1897	Scranton, Miss	Mobile, Ala.
106770	.....	St. y.	Adele	36	18	76.9	14.0	4.0	.....	.....	1890	Milwaukee, Wis	Grand Haven, Mich.
107191	.....	St. s.	Adele	9	6	48.4	10.4	3.6	.....	.....	1889	Mount Clemens, Mich	Detroit, Mich.
788	.....	St. s.	Adelia	85	42	83.6	18.0	9.4	80	.....	1864	New York, N. Y	Bath, Me.
105513	.....	St. s.	Adeline	15	7	40.0	12.3	3.8	.....	.....	1875	Coldspring, N. Y	New York, N. Y.
105989	K. D. P. W.	St. y.	Adelita	55	27	82.0	16.0	7.4	.....	.....	1881	East Boston, Mass	Newport, R. I.
107100	.....	St. s.	Adella Shores	734	566	195.2	34.9	11.4	.....	.....	1894	Gibraltar, Mich	Milwaukee, Wis.
107260	.....	*St. p.	Adelle	166	166	133.4	24.8	4.3	.....	.....	1896	Parkersburg, W. Va	Wheeling, W. Va.
107230	.....	St. p.	Adirondack	3,614	2,848	388.2	50.0	12.1	.....	.....	1896	Brooklyn, N. Y	New York, N. Y.
105906	.....	St. s.	Admiral	107	63	80.0	22.5	8.2	.....	.....	1880	....do	Do.
107347	.....	St. s.	Admiral Dewey	125	54	130.0	22.0	10.2	.....	.....	1898	Jacksonville, Fla	Jacksonville, Fla.
562	.....	St. s.	Admiral Farragut	41	20	69.3	16.5	7.5	.....	.....	1865	Philadelphia, Pa	Hartford, Conn.
106249	.....	St. s.	Adrienne	63	31	74.5	14.6	7.0	.....	.....	1884	South Haven, Mich	Grand Haven, Mich.
100160	.....	*St. p.	[4]Advance	120	120	124.0	22.6	4.0	.....	.....	1873	Pittsburg, Pa	Pittsburg, Pa.

[1] Formerly st. y. Matilda.

[2] Formerly { a St. s. New London. b U. S. S. New London.

[3] Formerly st. s. Union.

[4] Formerly *st. p. Is. Keefer.

a U. S. S. Active, April 18, 1898.

† Estimated.

MERCHANT **STEAM** VESSELS OF THE UNITED STATES—Continued.

Official No.	Signal letters.	Rig.	Name of vessel.	Gross tonnage.	Net tonnage.	Length.	Breadth.	Depth.	Nominal horsepower.	Indicated horsepower.	When built.	Where built.	Home port (where permanent document issues).
						Feet.	*Feet.*	*Feet.*					
106145	K. B. D. J.	St. shp.	*Advance*	2,604	1,902	295.0	38.4	23.4	.....	.....	1882	Chester, Pa	New York, N. Y.
105567	.....	St. s.	Adventure	141	95	108.0	24.0	8.3	.....	.....	1875	Detroit, Mich	Sandusky, Ohio.
107174	.....	St. s.	Adventurer	16	8	51.5	11.½	6.3	.....	18	1895	Two Harbors, Minn	Duluth, Minn.
105503	.....	St. s.	Aeronaut	75	42	96.0	20.4	7.0	.....	.....	1875	Mystic, Conn	New York, N. Y.
120730	.....	St. y.	[1]ÆOLIUS	14	7	55.0	8.7	4.3	.....	.....	1888	City Island, N. Y	Chicago, Ill.
106623	.....	St. s.	Afognak	65	37	77.0	20.0	8.0	80	.....	1889	San Francisco, Cal	San Francisco, Cal.
107328	.....	St. s.‡	Agile	9	7	34.2	11.5	5.4	.....	.....	1897	Patchogue, N. Y	Patchogue, N. Y.
105819	.....	*St. p.	Aglia	114	114	109.0	37.6	6.0	100	.....	1878	Cincinnati, Ohio	New Orleans, La.
105838	.....	St. s.	Agnes	49	31	67.5	17.6	6.6	.....	.....	1879	Brooklyn, N. Y	Providence, R. I.
106936	K. L. H. C.	St. y.§	Agnes	17	12	49.1	10.9	3.6	.....	.....	1884	.....do	New York, N. Y.
107012	.....	St. s.	Agnes	12	6	39.0	9.0	4.2	22	.....	1888	Southwest Harbor, Me	Bucksport, Me.
107271	.....	St. y.‡	Agnes	29	20	69.5	13.3	6.0	.....	.....	1897	Baltimore, Md	Hartford, Conn.
107351	.....	*St. p.	Agnes E. Boyd	31	23	55.0	17.0	4.6	.....	.....	1898	Oakland, Cal	San Francisco, Cal.
106648	.....	St. s.	Aid	7	7	50.0	11.0	5.2	.....	.....	1889	Jeffersonville, Ind	Louisville, Ky.
106082	.....	St. y.	Aida	27	13	65.4	13.5	5.5	.....	.....	1882	Bath, Me	Providence, R. I.
150262	K. C. G. M.	St. y.	[1]Aida	37	18	89.0	12.9	5.8	.....	.....	1882	Bristol, R. I	New York, N. Y.
107206	K. M. N. T.	St. y.	[a]AILEEN	151	71	119.0	20.0	10.2	.....	400	1896	Chester, Pa	Do.
1936	.....	St. p.	Air Line	71	52	73.0	20.0	6.5	.....	.....	1857	Philadelphia, Pa	Albany, N. Y.
82	.....	St. s.	Ajax	46	23	77.5	17.5	6.5	207	.....	1854	.... do	Baltimore, Md.
106704	.....	St. s.	Ajax	23	15	61.0	11.8	3.2	16	20	1890	Daytona, Fla	St Augustine, Fla.
106449	.....	St. s.	Alafia	31	21	59.5	14.0	4.0	.....	.....	1886	Geneva, N. Y	Tampa, Fla.
106995	.....	St. s.	ALABAMA	1,938	1,370	293.8	54.0	16.0	.....	3,400	1893	Sparrows Point, Md	Baltimore, Md.
106184	K. B. M. L.	St. shp.	*Alameda*	3,158	1,939	314.0	41.0	17.3	3,000	.....	1883	Philadelphia, Pa	San Francisco, Cal.
145640	.....	St. y.	[2]Alameda	70	57	77.0	17.5	5.0	.....	.....	1893	Baltimore, Md	New York, N. Y.
106198	K. B. Q. R.	St. shp.	*Alamo*	2,942	2,236	329.0	40.5	21.5	.....	.....	1883	Chester, Pa	Do.
106647	.....	St. s.	Alamo	10	7	49.4	10.6	3.9	.....	.....	1889	Lake Charles, La	Lake Charles, La.
105155	.....	St. s.	Alanson Sumner	256	161	127.0	24.2	11.1	.....	.....	1872	Oswego, N. Y	Port Huron, Mich.
105947	.....	*St. p.	Alarm	189	189	142.0	26.0	4.3	.....	.....	1880	Pittsburg, Pa	New Orleans, La.
106490	.....	St. s.	Alarm	27	16	69.8	13.0	5.0	35	.....	1887	Portland, Oreg	Astoria, Oreg.
105135	.....	St. s.	*Alaska*	1,288	1,147	212.6	32.0	13.9	455	.....	1871	Buffalo, N. Y	Erie, Pa.
105162	.....	St. p.	Alaska	730	564	168.7	35.6	12.5	.....	.....	1872	Brooklyn, N. Y	New York, N. Y.
105798	.....	St. s.	Alaska	339	285	165.2	29.0	10.6	.....	.....	1878	Detroit, Mich	Port Huron, Mich.
105973	.....	St. s.	Alaska	178	95	121.2	20.3	10.7	.....	.....	1881	Boothbay, Me	Greenport, N. Y.
106538	.....	St. s.	Alaska	46	28	55.5	19.0	7.0	40	60	1888	San Francisco, Cal	Wrangell, Alaska.
107341	.....	St. s.	Alaska Rover	6	5	30.5	8.9	2.5	.....	.....	1898	New Whatcom, Wash	Pt. Townsend, Wash.
106409	.....	St. s.	Alaskan	155	94	84.5	21.6	4.9	.....	.....	1886	Seattle, Wash	Sitka, Alaska.
107017	.....	St. s.	Albania	13	8	46.0	10.4	3.0	.....	85	1893	Chicago, Ill	Galveston, Tex.
105908	.....	St. p.	*Albany*	1,415	815	314.0	40.0	10.1	.....	.....	1880	Wilmington, Del	New York, N. Y.
106246	.....	St. p.	*Albany*	1,059	825	193.5	36.0	13.3	.....	.....	1883	Newburg, N. Y	Do.
106721	.....	St. s.	Albany	18	9	40.0	12.6	6.5	.....	.....	1890	Buffalo, N. Y	Buffalo, N. Y.
107218	.....	*St. p.	Albany	431	401	150.7	32.0	4.5	.....	.....	1896	Portland, Oreg	Portland, Oreg.
92543	K. L. S. P.	St. y.	[3]ALBATROSS	74	42	100.2	16.1	8.2	.....	.....	1893	Wilmington, Del	New York, N. Y.
106086	.....	St. s.	Albatross	17	8	53.2	9.4	4.0	.....	.....	1877	Ogdensburg, N. Y	Albany, N. Y.
106528	.....	St. p.	Albemarle	7	6	56.5	11.8	2.0	6	.....	1888	Avoca, N. C	Edenton, N. C.
106699	.....	St. s.	Albemarle	75	37	64.0	17.0	8.0	.....	.....	1889	Norfolk, Va	Norfolk, Va.
106893	.....	St. s.	Albemarle	509	328	185.0	24.0	9.0	200	.....	1891	Wilmington, Del	New York, N. Y.
106464	.....	St. s.	[3]Albert	14	7	38.0	9.0	6.0	12	.....	1887	Norfolk, Va	Norfolk, Va.
105527	.....	St. s.	Albert Brown	108	71	103.0	18.0	8.1	60	.....	1875	Bristol, Me	Tappahannock, Va.
107259	.....	St. p.	Albert Hanson	92	46	95.4	20.4	4.3	.....	.....	1896	Franklin, La	Brashear, La.
106609	.....	St. s.	Albert Lea	16	11	42.8	8.8	4.9	.....	25	1888	Gig Harbor, Wash	Pt. Townsend, Wash.
106355	.....	St. s.	Albert Little	18	9	52.6	13.0	6.0	20	.....	1888	Tonawanda, N. Y	Buffalo, N. Y.
105977	.....	St. s.	Albert Soper	349	268	143.5	23.3	10.5	.....	.....	1881	Grand Haven, Mich	Chicago, Ill.
106838	.....	St. s.	Albert Wallace	179	134	84.0	28.0	7.0	.....	.....	1891	Bay City, Mich	Buffalo, N. Y.
107148	.....	St. s.	ALBERT F. DEWEY	134	67	91.8	19.0	8.4	†325	.....	1895	Newport News, Va	Key West, Fla.
105993	.....	St. s.	Albert J. Wright	240	124	118.0	23.0	10.0	85	.....	1881	Buffalo, N. Y	Milwaukee, Wis.
106453	.....	St. s.	*Albert N. Hughes*	92	46	83.3	19.1	8.2	250	.....	1887	Philadelphia, Pa	Philadelphia, Pa.
106553	.....	St. s.	Albert Y. Gowen	359	269	124.0	26.0	6.5	130	.....	1888	Lorain, Ohio	Sandusky, Ohio.
106193	.....	St. s.	Alberta	23	13	50.6	13.4	4.8	.....	.....	1883	Norwalk, Conn	Bridgeport, Conn.
106355	.....	St. s.	Alberta	88	77	98.5	18.0	7.0	.....	.....	1885	Cape Vincent, N. Y	Cape Vincent, N. Y.
106197	.....	St. s.	Alberta M	64	44	66.5	15.0	7.5	.....	.....	1883	Athens, N. Y	New York, N. Y.
106063	.....	St. p.	Albertina	558	407	174.2	33.6	8.7	.....	.....	1882	Greenpoint, N. Y	Perth Amboy, N. J.
106967	.....	St. s.	Albion	336	285	120.0	31.0	9.0	75	110	1892	Alameda, Cal	San Francisco, Cal.
106484	K. D. S. P.	St. s.	Alcatras	255	193	130.2	31.0	10.8	150	250	1887	San Francisco, Cal	Do.
106470	K. D. R. F.	St. s.	Alcazar	263	202	132.0	31.5	10.3	.....	.....	1887	.....do	Do.
107151	.....	St. s.	Alcedo	9	9	40.0	7.0	1.5	.....	.....	1895	Pittsburg, Pa	Pittsburg, Pa.
107293	K. N. C. R.	St. y.	ALCEDO	552	335	172.0	24.0	15.1	.....	.....	1897	Wilmington, Del	Philadelphia, Pa.
107234	.....	St. s.‖	Alcina	30	20	68.3	12.4	5.8	50	65	1896	New Haven, Conn	New Haven, Conn.
105809	.....	St. s.	Alcona	990	775	185.0	34.0	16.0	400	.....	1878	Gibraltar, Mich	Cleveland, Ohio.
106857	.....	*St. p.	Alda	73	73	121.0	21.2	4.0	†200	.....	1891	Boonville, Mo	Memphis, Tenn.
968	.....	St. s.	Alert	73	29	89.5	16.6	7.0	75	.....	1857	Philadelphia, Pa	New London, Conn.
105348	.....	St. s.	Alert	170	153	96.2	22.2	6.8	.....	.....	1874	Wilmington, Del	New York, N. Y.
105414	.....	St. s.	Alert	23	11	49.2	13.6	6.1	.....	.....	1874	Chicago, Ill	Chicago, Ill.
105890	.....	St. s.	Alert	69	36	86.2	18.1	7.4	.....	.....	1880	Brooklyn, N. Y	Philadelphia, Pa.

[1] Formerly st. y. Floss.
[2] Formerly st. y. Permelia.
[3] Formerly st. y. The Half Moon.
[4] Formerly st. y. { *a* Marietta. *b* Judge.
[5] Formerly U. S. steam launch.
a U. S. S. Aileen, May 5, 1898.
† Estimated.
‡ Gasoline.
§ Electric.
‖ Naphtha.

MERCHANT STEAM VESSELS OF THE UNITED STATES—Continued.

Official No.	Signal letters.	Rig.	Name of vessel.	Gross tonnage.	Net tonnage.	Length.	Breadth.	Depth.	Nominal horsepower.	Indicated horsepower.	When built.	Where built.	Home port (where permanent document issues).
						Feet.	*Feet.*	*Feet.*					
106327	.....	St. s.	Alert	75	37	86.2	20.0	9.5	40	.....	1885	Benicia, Cal	San Francisco, Cal.
106625	.....	St. s.	Alert	38	19	59.5	19.0	7.0	45	.....	1889	....do	Do.
106637	.....	St. y.	Alert	12	9	50.3	8.6	3.7	†25	.....	1889	Clayton, N. Y	Cape Vincent, N. Y.
106703	.....	St. s.	Alert	51	25	67.6	17.5	8.1	200	.....	1890	Philadelphia, Pa	Philadelphia, Pa.
106768	.....	*St. p.	Alert	96	58	69.3	14.2	4.1	.....	.....	1890	Bandon, Oreg	Coos Bay, Oreg.
107048	.....	St. s.	Alert	24	11	56.5	11.2	4.9	.....	.....	1893	Port Blakeley, Wash	Pt. Townsend, Wash.
107227	.....	St. s.	ALERT	99	67	71.4	17.0	6.2	.....	.....	1896	Buffalo, N. Y	Buffalo, N. Y.
107333	.....	St. s.	Alert	81	40	79.0	16.9	6.8	.....	.....	1898	Norfolk, Va	Norfolk, Va.
107002	.....	St. s.	Alerta	22	11	42.0	12.7	4.3	.....	.....	1893	Mobile, Ala	Mobile, Ala.
106625	.....	St. s.	Aleut	38	19	59.5	19.0	7.0	45	60	1889	Benicia, Cal	San Francisco, Cal.
106499	.....	*St. p.	Alexander	25	15	99.4	21.0	1.6	80	.....	1888	Lafourche, La	New Orleans, La.
105559	.....	St. s.	Alexander Barkley	41	28	55.6	16.0	5.7	.....	.....	1874	Albany, N. Y	New York, N. Y.
105505	.....	St. s.	Alex. Duncan	371	260	140.5	25.3	12.8	75	.....	1875	San Francisco, Cal	San Francisco, Cal.
105602	.....	St. s.	*Alexander Jones*	134	69	106.0	23.0	11.2	.....	.....	1877	Baltimore, Md	Wilmington, N. C.
106918	.....	*St. p.	Alex. Martin	57	57	109.4	20.0	3.2	.....	.....	1892	Malden, W. Va	Wheeling, W. Va.
107372	.....	St. s.	ALEXANDER MCDOUGAL	3,686	2,662	418.1	50.0	22.0	.....	.....	1896	West Superior, Wis	Buffalo, N. Y.
106702	.....	St. s.	Alex. Nimick	1,968	1,632	298.4	40.0	21.0	.....	.....	1890	West Bay City, Mich	Cleveland, Ohio.
77191	.....	St. p.	[1]Alex. Yost	56	56	120.0	18.4	3.3	.....	.....	1895	Catlettsburg, Ky	Cincinnati, Ohio.
106537	.....	St. s.	Alex. H. Sloan	25	12	55.0	10.5	5.0	25	.....	1888	Buffalo, N. Y	Buffalo, N. Y.
106771	.....	St. s.	Alex. Y. Hanna	44	22	64.3	15.5	6.9	.....	.....	1890	Philadelphia, Pa	Philadelphia, Pa.
107317	.....	St. s.‖	Alfonzo XIII	11	5	38.4	11.5	5.2	.....	.....	1897	San Francisco, Cal	San Francisco, Cal.
106428	.....	*St. p.	Al Martin	96	96	112.0	23.6	4.0	.....	.....	1886	Covington, Ky	Cincinnati, Ohio.
107826	.....	St. s.	Alfred Hennen	31	31	70.0	15.0	3.0	.....	.....	1897	Hawesville, Ky	Evansville, Ind.
107310	.....	*St. p.	Alfred D. Owen	52	38	76.0	20.0	3.0	.....	20	1896	Mount Vernon, Ind	Do.
107362	.....	*St. p.	Alfred J. Beach	364	198	137.9	26.0	4.8	.....	.....	1896	Ballard, Wash	Chicago, Ill.
106950	.....	St. s.	Alfred J. Murray	27	13	47.0	14.4	6.9	.....	.....	1892	Brooklyn, N. Y	New York, N. Y.
106539	.....	St. s.	Alfred P. Wright	2,207	1,809	286.0	41.5	22.3	†1,600	.....	1888	Cleveland, Ohio	Sandusky, Ohio.
107350	.....	St. s.	[α]ALFRED W. BOOTH	117	79	84.6	19.0	3.8	.....	.....	1898	Philadelphia, Pa	New York, N. Y.
105147	.....	St. s.	*Alfred and Edwin*	102	70	99.0	21.6	7.7	.....	.....	1872	Do.	Newark, N. J.
161620	K. H. C. V.	St. y.	[2]Alga	87	59	109.2	17.2	7.6	.....	.....	1890	New York, N. Y	Washington, D. C.
105595	J. R. P. T.	St. shp.	*Algiers*	2,294	1,788	281.0	38.1	26.2	500	.....	1876	Wilmington, Del	New Orleans, La.
106022	.....	St. s.	Algomah	486	359	127.6	23.6	11.1	.....	.....	1881	Detroit, Mich	Grand Haven, Mich.
105927	.....	St. s.	Algona	92	63	95.0	18.5	5.5	.....	.....	1880	Buffalo, N. Y	Ogdensburg, N. Y.
106774	K. H. N. P.	St. shp.	ALGONQUIN	2,832	2,257	276.0	43.0	19.0	2,000	.....	1890	Philadelphia, Pa	New York, N. Y.
106095	.....	St. s.	Alice	13	6	32.5	9.2	3.4	.....	.....	1882	Fair Haven, N. Y	Oswego, N. Y.
106277	.....	St. s.	Alice	12	7	53.2	14.1	4.3	.....	.....	1884	Brewer, Me	Eastport, Me.
106632	.....	St. s.	Alice	10	8	32.0	8.0	3.0	7	.....	1885	Eureka, Cal	Eureka, Cal.
106673	.....	St. s.	Alice	25	12	44.0	11.8	3.8	30	.....	1889	Navy Cove, Fla	Pensacola, Fla.
106763	.....	St. s.	Alice	81	22	106.0	23.4	5.4	60	.....	1890	Madisonville, La	New Orleans, La.
106884	.....	St. s.	Alice	40	19	63.5	14.6	5.9	60	.....	1891	Grand Haven, Mich	Chicago, Ill.
106978	.....	St. s.	Alice	39	19	69.0	18.2	7.8	75	140	1892	Alameda, Cal	San Francisco, Cal.
107253	.....	*St. p.	Alice	400	200	160.5	33.0	8.0	.....	.....	1895	St. Michaels, Alaska	St. Michaels, Alaska.
107308	.....	St. s.	[β]Alice	154	87	101.9	25.6	8.0	.....	.....	1897	Tomkins Cove, N. Y	New York, N. Y.
107325	.....	St. s.	Alice	116	54	91.0	23.0	10.3	.....	.....	1897	Wilmington, Del	Newport News, Va.
107327	.....	St. s.	Alice	86	55	61.6	16.2	6.0	.....	.....	1897	Tacoma, Wash	Tacoma, Wash.
107203	.....	St. s.	Alice A	6	5	42.0	7.8	3.4	.....	.....	1895	Portland, Oreg	Portland, Oreg.
106477	.....	St. s.	Alice D	40	27	60.0	12.0	5.7	.....	.....	1887	Stillwater, Minn	St. Paul, Minn.
106530	.....	St. s.	Alice M	13	9	41.0	10.2	1.6	.....	.....	1888	Georgetown, Fla	Jacksonville, Fla.
106051	.....	*St. p.	Alice Bell	15	15	50.0	10.5	2.7	.....	.....	1878	Pittsburg, Pa	Pittsburg, Pa.
106754	.....	*St. p.	Alice Blair	119	119	130.0	25.0	4.0	.....	.....	1890	Osceola, Mo	Galveston, Tex.
106792	K. H. R. S.	St. s.	Alice Blanchard	541	396	146.6	28.8	18.0	.....	.....	1890	Tacoma, Wash	San Francisco, Cal.
105195	.....	*St. p.	Alice Brown	551	551	193.0	34.0	4.0	.....	.....	1871	Pittsburg, Pa	Pittsburg, Pa.
107346	.....	St. s.	Alice Gertrude	413	271	130.6	25.7	9.6	.....	.....	1898	Seattle, Wash	Seattle, Wash.
106329	.....	[3]St. p.	Alice Le Blanc	81	81	129.0	24.0	4.4	30	.....	1884	Donaldsonville, La	Brashear, La.
140537	.....	St. s.	[3]Alice Stafford	843	485	202.0	32.0	21.9	.....	.....	1882	Benton Harbor, Mich	Milwaukee, Wis.
108592	.....	St. c. bt.	Alice Wakeley	135	102	94.0	17.4	9.5	†60	.....	1888	Ithaca, N. Y	Bridgeport, Conn.
106330	.....	St. s.	Alice L. Barr	50	25	83.8	16.8	6.0	.....	.....	1884	Cincinnati, Ohio	Evansville, Ind.
105237	.....	St. s.	Alice M. Campbell	29	14	54.2	13.0	6.6	24	.....	1873	Muskegon, Mich	Buffalo, N. Y.
105203	.....	St. s.	Alice M. Ehrman	34	19	64.0	16.4	6.3	91	.....	1873	Baltimore, Md	Norfolk, Va.
106469	.....	St. bge.	Alice M. Gill	264	202	127.0	28.0	10.0	300	.....	1887	Grand Haven, Mich	Grand Haven, Mich.
25999	.....	St. s.	[4]Alice P. Egbert	27	13	59.7	14.3	6.0	.....	.....	1882	Baltimore, Md	New York, N. Y.
106748	K. J. F. L.	St. y.	[γ]ALICIA	301	195	160.0	24.0	13.5	800	.....	1890	Wilmington, Del	Do.
1917	.....	St. y.	Alio	74	74	72.7	16.0	6.3	36	.....	1870	Philadelphia, Pa	Philadelphia, Pa.
106294	.....	St. p.	Alkali	24	19	61.0	15.8	3.2	.....	.....	1884	Alkali, Oreg	Portland, Oreg.
106260	K. C. J. T.	St. s.	Al-Ki	1,259	888	200.1	38.2	23.3	.....	.....	1884	Bath, Me	San Francisco, Cal.
106653	.....	St. p.	Al-Ki	78	48	72.7	17.4	4.3	30	.....	1889	Seattle, Wash	Seattle, Wash.
106019	J. V. M. G.	St. shp.	*Alleghany*	2,014	1,433	250.0	38.5	16.6	500	.....	1881	Philadelphia, Pa	Baltimore, Md.
106649	K. J. Q. P.	St. y.	Allegra	22	11	74.0	9.5	5.6	.....	.....	1891	Nyack, N. Y	New York, N. Y.
107280	.....	[5]St. p.‡	Allenie	16	16	50.6	26.9	1.5	.....	.....	1894	Grayville, Ill	Evansville, Ind.
105778	.....	St. s.	Allenton	24	12	57.7	11.3	5.6	19	.....	1878	Buffalo, N. Y	Marquette, Mich.
106443	K. D. N. C.	St. shp.	*Alliance*	2,985	2,205	303.0	42.0	15.0	.....	.....	1886	Chester, Pa	New York, N. Y.

[1] Formerly st. p. J. C. Hopkins, No. 2.
[2] Formerly st. y. Veto.
[3] Formerly st. s. Lora.
[4] Formerly st. s. Viola.
α U. S. S. Massasoit, June 22, 1898.
β U. S. S. Alice, April 25, 1898.
γ U. S. S. Hornet, April 19, 1898.
† Estimated
‡ Gasoline
‖ Naphtha.

MERCHANT STEAM VESSELS OF THE UNITED STATES—Continued.

Official No.	Signal letters.	Rig.	Name of vessel.	Gross tonnage.	Net tonnage.	Length.	Breadth.	Depth.	Nominal horsepower.	Indicated horsepower.	When built.	Where built.	Home port (where permanent document issues).
						Feet.	*Feet.*	*Feet.*					
107247	K. M. V. D.	St. s.	Alliance	679	431	164.4	35.6	12.0	.....	.....	1896	Fairhaven, Cal	San Francisco, Cal.
106263	.....	St. s.	Allie May	27	15	55.0	13.8	6.0	.....	.....	1884	Marine City, Mich	Cleveland, Ohio.
106925	.....	St. s.	Allie E. Shipman	39	28	61.0	14.4	5.6	†65	.....	1892	Manitowoc, Wis	Marquette, Mich.
106178	.....	St. s.	Allie and Evie	19	9	47.2	15.3	5.4	.....	.....	1883	Tottenville, N. Y	Perth Amboy, N. J.
106613	.....	*St. p.	Alligator	69	46	81.4	18.7	3.5	15	.....	1888	Norwalk, Fla	Jacksonville, Fla.
106986	.....	St. y.	Alma	30	20	75.0	10.0	7.0	.....	.....	1892	Nyack, N. Y	Pittsburg, Pa.
107299	.....	[1]St. p.	Alma	11	7	41.3	12.0	2.3	.....	.....	1897	Washington, N. C	Newbern, N. C.
107369	.....	[2]St. p.	Alma	41	41	100.0	21.0	3.8	.....	.....	1898	Leavenworth, Ind	Evansville, Ind.
107184	.....	St. y.	Alma C	11	8	44.2	9.6	2.8	†20	.....	1895	Detroit, Mich	Detroit, Mich.
106361	.....	St. s.	Almira	19	13	55.3	12.4	4.2	.....	.....	1885	Clifton, N. Y	New York, N. Y.
105639	.....	*St. p.	Almota	502	395	157.0	36.0	5.0	.....	.....	1876	Celilo, Oreg	Portland, Oreg.
106764	K. H. L. C.	St. y.	[a]ALMY	364	213	170.5	24.0	12.4	†850	.....	1890	Wilmington, Del	New York, N. Y.
107047	.....	*St. p.	Alonzo C. Church	332	332	172.3	43.3	6.5	.....	.....	1893	Jeffersonville, Ind	St. Louis, Mo.
106036	.....	St. s.	*Alpha*	86	43	77.1	19.4	13.0	.....	.....	1881	Chicago, Ill	Chicago, Ill.
106472	.....	St. s.	Alpha	233	154	121.1	23.5	8.6	.....	.....	1887	Washington, N. C	Mobile, Ala.
115833	.....	St. s.	[3]*Alpha*	43	21	57.1	15.6	8.3	.....	.....	1882	Buffalo, N. Y	Buffalo, N. Y.
106775	.....	St. p.	*Alpha*	354	241	123.5	36.8	6.8	200	.....	1890	Mathews Bluff, S. C	Savannah, Ga.
107159	.....	St. s.	Alpha	18	12	39.6	11.6	5.9	.....	.....	1895	Long Island City, N. Y	New York, N. Y.
107235	.....	St. s. ‡	Alpha	8	7	30.3	11.2	3.3	.....	.....	1896	Freeport, N. Y	Patchogue, N. Y.
107288	.....	St. s.	Alpha	10	7	30.0	7 7	3.9	.....	.....	1897	Seattle, Wash	Seattle, Wash.
106365	.....	St. s.	Alpine	38	25	61.0	14.5	5.9	.....	.....	1885	New Baltimore, N. Y	New York, N. Y.
106574	K. F. H. Q.	St. s.	*Alsenborn*	508	408	163.5	23.6	8.8	108	.....	1888	Baltimore, Md	Baltimore, Md.
105880	.....	*St. p.	Alta	96	58	88.6	17.9	7.2	80	.....	1878	Fairhaven, Cal	Eureka, Cal.
106830	.....	St. s.	Alta	11	5	37.0	10.5	3.9	.....	.....	1890	Eagle Harbor, Wash	Seattle, Wash.
107145	.....	St. s.	Alta	14	10	46.5	12.5	5.5	.....	.....	1895	San Francisco, Cal	San Francisco, Cal.
106953	.....	*St. p.	Altamaha	346	219	120.8	29.3	4.6	40	.....	1892	Doctortown, Ga	Savannah, Ga.
107178	.....	St. s.	Altha	7	5	37.3	9.2	3.4	.....	.....	1893	Waysata, Minn	St. Paul, Minn.
76864	.....	St. y.	[3]Althea	44	27	74.0	11.5	7.9	†150	.....	1869	Bristol, R. I	New York, N. Y.
80730	.....	*St. p.	[3]Alto	363	363	166.0	34.6	4.9	322	.....	1879	Jeffersonville, Ind	Mobile, Ala.
106895	.....	St. s.	Alton	74	43	86.6	23.2	6.2	.....	.....	1891	Occoquan, Va	Alexandria, Va.
106729	.....	*St. p.	Altona	201	189	120.0	21.0	5.2	.....	.....	1890	Portland, Oreg	Portland, Oreg.
105975	.....	*St. p.	Altonian	92	92	102.0	28.0	4.0	.....	.....	1880	Cincinnati, Ohio	St. Louis, Mo.
105485	.....	St. s.	*Altoona*	63	31	77.0	16.1	9.0	54	.....	1875	Camden, N. J	Philadelphia, Pa.
107034	.....	St. s.	ALVA	2,419	2,000	324.2	42.0	19.6	.....	.....	1893	Cleveland, Ohio	Cleveland, Ohio.
106738	.....	St. s.	Alva B	83	41	73.6	18.5	10.6	.....	.....	1890	Buffalo, N. Y	Do.
106292	.....	St. s.	Alvin Brown	17	8	48.0	12.0	5.0	.....	.....	1884	Richmond, Va	Newark, N. J.
105227	.....	St. s.	Alvin A. Turner	309	220	135.2	26.0	11.5	300	.....	1873	Trenton, Mich	Port Huron, Mich.
106687	.....	*St. p.	Alvira	469	443	144.0	33.6	6.0	102	200	1889	San Francisco, Cal	San Francisco, Cal.
107158	.....	*St. p.	Alviso	197	168	115.0	23.0	6.0	40	75	1895	Sausalito, Cal	Do.
106565	.....	St. y.	Alwine Stark	10	7	36.0	7.4	3.6	†18	.....	1888	Buffalo, N. Y	Buffalo, N. Y.
107111	K. M. B. Q.	St. y.	Amadis	85	42	90.4	17.5	7.8	.....	.....	1894	Searsport, Me	Cleveland, Ohio.
1953	.....	St. p.	Amador	985	756	199.0	39.0	10.6	300	.....	1869	San Francisco, Cal	San Francisco, Cal.
106610	.....	St. s.	Amalie	8	5	37.0	11.0	4.5	10	50	1888	....do	Do.
105836	.....	St. s.	Amagansett	78	42	85.5	18.1	7.5	90	.....	1879	Kennebunk, Me	Stonington, Conn.
91106	.....	St. s.	[4]Amanda	89	79	72.1	18.6	4.4	.....	.....	1878	Espy, Pa	New York N. Y.
106255	.....	St. s.	Amanda	18	11	48.3	10.4	4.4	.....	.....	1884	Brunswick, Ga	Brunswick, Ga.
145295	.....	St. s.	[5]Amanda	74	37	69.5	18.0	6.8	.....	.....	1882	Port Jefferson, N. Y	New Haven, Conn.
105218	.....	St. s.	*Amanda Powell*	38	19	65.5	15.6	6.9	80	.....	1873	Kaighns Point, N. J	Wilmington, Del.
107348	.....	St. s.	Amazonas	2,228	1,930	295.0	44.0	21.0	.....	.....	1898	West Bay City, Mich	Port Huron, Mich.
1956	.....	St. s.	Amboy	272	136	148.3	32.0	7.0	.....	.....	1868	Hoboken, N. J	Perth Amboy, N. J.
105837	.....	St. s.	Amelia	123	74	81.0	27.6	8.7	150	.....	1879	Brooklyn, N. Y	New York, N. Y.
865	H. C. D. F.	St. p.	America	580	404	153.5	33.0	11.7	.....	.....	1862	....do	Camden, N. J.
982	.....	St. s.	America	251	128	128.3	27.3	12.0	150	.....	1864	Philadelphia, Pa	New London, Conn.
1704	.....	St. p.	America	407	235	212.0	30.0	9.0	550	.....	1852	Brooklyn, N. Y	Albany, N. Y.
105578	.....	St. s.	America	107	53	91.5	20.5	9.5	.....	.....	1875	....do	New York, N. Y.
106638	K. J. F. B.	St. s.	AMERICA	2,171	1,748	274.7	42.2	13.0	.....	650	1889	Buffalo, N. Y	Buffalo, N. Y.
107019	.....	St. s.	America	13	8	46.0	10.4	3.0	.....	85	1893	Chicago, Ill	Chicago, Ill.
107140	.....	St. p.	*America*	818	667	156.0	36.6	13.0	600	.....	1895	Chester, Pa	New York, N. Y.
107302	.....	St. s.	AMERICA	123	83	80.2	21.0	12.3	.....	.....	1897	Buffalo, N. Y	Erie, Pa.
107367	.....	St. s.	AMERICA	486	283	164.6	31.0	11.0	.....	.....	1898	Wyandotte, Mich	Chicago, Ill.
115192	.....	St. s.	[6]America	68	34	75.0	18.0	8.0	.....	.....	1871	Chester, Pa	New York, N. Y.
100170	.....	St. s.	[7]American	20	13	47.0	12.4	5.6	27	.....	1876	Philadelphia, Pa	Philadelphia, Pa.
105936	.....	St. s.	American Eagle	161	80	104.8	24.4	9.0	.....	.....	1880	Sandusky, Ohio	Sandusky, Ohio.
106962	.....	St. s.	Anabel	47	34	65.3	16.0	7.0	†60	.....	1892	Manitowoc, Wis	Marquette, Mich.
106700	.....	St. s.	Ancient City	44	37	70.0	13.0	4.5	18	.....	1884	St. Augustine, Fla	Tampa, Fla.
107286	.....	St. s.	Anococisco	167	94	107.8	24.9	8.9	.....	.....	1897	South Portland, Me	Portland, Me.
106926	.....	St. s.	ANDASTE	1,573	1,256	266.9	38.1	17.9	.....	.....	1892	Cleveland, Ohio	Marquette, Mich.
107277	.....	St. p.	Anderson	43	40	90.0	16.8	3.9	.....	.....	1890	Henry, Ill	Peoria, Ill.
107267	.....	St. s.	ANDREW CARNEGIE	4,106	3,067	403.0	48.0	24.3	.....	.....	1897	Cleveland, Ohio	Cleveland, Ohio.
107306	.....	St. p.	ANDREW CHRISTY	830	522	170.0	48.0	7.4	.....	.....	1897	Jeffersonville, Ind	St. Louis, Mo.
538	.....	St. p.	[8]Andrew Johnson	310	195	176.0	50.0	8.7	.....	.....	1865	Buffalo, N. Y	Cleveland, Ohio.

[1] Formerly st. s. Shaugraun.
[2] Formerly st. y. Judy.
[3] Formerly st. p. Wm. Fagan.
[4] Formerly st. s. { *a* Modjeska. *b* Storm Signal. *c* Island Belle.
[5] Formerly st. s. The Hoyt Bros. Co.
[6] Formerly st. s. Senator Mike Norton.
[7] Formerly st. s. Irwin.
[8] Formerly U. S. R. C. Andrew Johnson.
a U. S. S. Eagle, April 8, 1898.
† Estimated. ‡ Gasoline.

MERCHANT STEAM VESSELS OF THE UNITED STATES—Continued.

Official No.	Signal letters.	Rig.	Name of vessel.	Gross tonnage.	Net tonnage.	Length.	Breadth.	Depth.	Nominal horsepower.	Indicated horsepower.	When built.	Where built.	Home port (where permanent document issues).
						Feet.	*Feet.*	*Feet.*					
106006	.....	St. c.bt	Andrew Steffer	132	106	96.5	17.7	9.0	.....	.....	1880	Tonawanda, N. Y	Buffalo, N. Y.
106734	.....	St. s.	Andrew A. McLean	23	11	50.5	15.0	7.2	.....	.....	1890	West Bay City, Mich	Port Huron, Mich.
1608	.....	St. s.	Andrew C. Gray	29	14	60.7	15.6	6.2	112	.....	1868	Wilmington, Del	New York, N. Y.
106363	.....	St. s.	Andrew F. Gale	13	9	45.2	13.2	5.5	15	.....	1885	Laketon, Mich	Grand Haven, Mich.
107229	.....	St. s.	Andrew H. Green	79	54	72.8	20.3	10.0	500	.....	1896	Benton Harbor, Mich	Chicago, Ill.
105624	.....	St. s.	Andrew J. Smith	239	171	117.1	23.6	8.4	153	.....	1876	Buffalo, N. Y	Marquette, Mich.
106956	.....	St. s.	Andrew J. White	70	35	67.6	19.5	8.9	.....	.....	1892	Perth Amboy, N. J	New York, N. Y.
105917	.....	*St. p.	Andrew S. Bennett	78	78	115.0	30.0	3.5	.....	.....	1880	Sioux City, Iowa	Omaha, Nebr.
106988	.....	St. s.	Andy	43	43	85.0	11.0	7.0	120	.....	1892	Paducah, Ky	Cincinnati, Ohio.
107225	.....	St. s.	Andy	53	36	68.8	17.2	8.6	150	.....	1896	Benton Harbor, Mich	Grand Haven, Mich.
106639	.....	St. s.	Angeles	62	44	58.5	17.7	8.3	15	.....	1889	Port Angeles, Wash	Pt. Townsend, Wash.
106399	.....	St. s.	Angelia B. Nickerson	46	26	70.6	15.0	6.8	.....	.....	1886	Boothbay, Me	Provincetown, Mass.
107205	.....	St. s.	ANGELINA	19	9	51.0	12.0	4.5	.....	.....	1896	Newburg, N. Y	Albany, N. Y.
107031	.....	St. p.	Angelo	122	61	88.0	21.4	4.3	.....	.....	1893	Pensacola, Fla	Pensacola, Fla.
106093	.....	St. s.	*Angie and Nellie*	45	34	64.5	16.9	6.5	80	.....	1882	Wilmington, Del	Brunswick, Ga.
91079	.....	St. p.	[1]*Angler*	409	299	166.5	28.0	8.0	150	.....	1878	.....do	New York, N. Y.
105896	.....	St. s.	Angler	18	9	54.1	12.2	5.2	45	.....	1880	Detroit, Mich	Port Huron, Mich.
107001	.....	St. s.	Angler	9	7	43.2	10.6	4.3	25	.....	1893	Marcushook, Pa	Philadelphia, Pa.
107055	.....	*St. p.	Angler	9	8	46.0	10.0	3.0	16	.....	1892	Peoria, Ill	Peoria, Ill.
107087	.....	St. s.	Angler	7	7	36.0	9.0	3.0	.....	.....	1890	Chicago, Ill	Cincinnati, Ohio.
106547	K. J. D. S.	St. y.	Anita	74	50	97.0	15.5	6.5	100	.....	1888	Brooklyn, N. Y	Philadelphia, Pa.
107189	K. M. J. T.	St. y.	†Anita	232	158	158.5	21.7	10.7	900	.....	1895	Baltimore, Md	New York, N. Y.
107194	.....	St. s.	Anito	7	5	43.2	8.6	3.2	.....	.....	1895	Tampa, Fla	Tampa, Fla.
294	.....	St. s.	Ann	36	18	63.2	13.4	5.9	.....	.....	1863	Philadelphia, Pa	Salem, Mass.
106974	.....	St. s.	Ann Arbor, No. 1	1,127	563	260.4	53.0	14.7	1,500	.....	1892	Toledo, Ohio	Toledo, Ohio.
106984	.....	St. s.	Ann Arbor, No. 2	1,144	572	264.2	53.0	14.2	1,500	.....	1892	.....do	Do.
969	.....	St. s.	Ann Eliza	233	176	107.7	22.4	7.9	61	.....	1855	Philadelphia, Pa	Trenton, N. J.
105662	.....	St. s.	Anna	18	17	47.0	13.9	4.8	.....	.....	1876	Pascagoula, Miss	Mobile, Ala.
106709	.....	St. s.	Anna	39	19	55.4	14.5	6.8	.....	.....	1890	Berkley, Va	Norfolk, Va.
106966	.....	St. s.	Anna	25	12	62.0	14.2	5.9	75	.....	1892	Grand Haven, Mich	Grand Haven, Mich.
107097	.....	St. s.	Anna	28	14	60.0	12.6	4.7	4	.....	1894	Wilmington, N. C	Wilmington, N. C.
105328	.....	St. s.	Anna Belle	31	15	68.5	15.6	6.0	97	.....	1873	Baltimore, Md	Baltimore, Md.
105551	.....	St. s.	Anna Shaw	12	6	40.2	11.0	5.0	.....	.....	1869	Millville, N. J	Boston, Mass.
107339	.....	St. s.	Anna E. Fay	97	66	70.5	20.2	6.2	.....	.....	1898	Seattle, Wash	Seattle, Wash.
106429	.....	St. s.	Anna F. Onen	50	35	53.9	12.4	5.6	.....	.....	1886	Youngstown, N. Y	Suspen. Bridge, N. Y.
105265	.....	St. s.	Anna J. Kipp	42	21	74.7	16.7	6.7	.....	.....	1873	Camden, N. J	New York, N. Y.
106053	.....	St. s.	Anna S. Cooper	85	42	91.9	21.5	7.3	150	.....	1882	New Orleans, La	Vicksburg, Miss.
20430	.....	St. bge.	[2]Anna and Mary	103	62	97.0	20.6	6.4	30	.....	1873	Bordentown, N. J	Wilmington, Del.
106693	.....	St. p.	ANNAPOLIS	877	483	202.5	65.2	14.3	1,400	.....	1889	Baltimore, Md	Baltimore, Md.
106284	.....	St. s.	Anne	13	6	34.2	14.8	3.7	.....	.....	1884	Smithtown, N. Y	Coldspring, N. Y.
107075	.....	*St. p.	Annett	204	102	93.0	21.5	3.6	56	.....	1894	Geneva, Ala	Pensacola, Fla.
105997	.....	St. s.	Annex	16	13	36.0	10.0	3.7	.....	.....	1881	Rondout, N. Y	Albany, N. Y.
107187	.....	St. p.	Annex	529	416	139.3	31.1	12.3	.....	.....	1895	Tomkins Cove, N. Y	New York, N. Y.
106795	.....	St. p.	Annex 4	501	400	138.7	31.6	11.8	150	.....	1890	Wilmington, Del	Do.
106860	.....	St. p.	Annex 5	507	406	136.7	31.6	11.8	200	.....	1891	.....do	Do.
106164	.....	St. s.	Annie	27	13	57.1	15.6	6.6	.....	.....	1883	Baltimore, Md	Baltimore, Md.
106175	.....	*St. p.	Annie	83	49	76.6	18.2	4.4	.....	.....	1883	Eureka, Cal	Eureka, Cal.
106271	.....	St. s.	Annie	75	37	80.0	18.0	8.0	.....	.....	1884	Alexandria, Va	Richmond, Va.
106295	.....	St. s.	Annie	13	6	40.0	12.5	4.0	.....	.....	1884	Astoria, Oreg	Portland, Oreg.
106483	.....	St. s.	Annie	20	10	51.5	13.3	5.0	.....	.....	1887	Alameda, Cal	San Francisco, Cal.
106633	.....	St. s.	Annie	78	48	75.0	20.5	9.2	.....	.....	1889	Lorain, Ohio	Cleveland, Ohio.
106810	.....	St. p.	Annie	64	37	60.0	20.0	3.0	.....	.....	1887	Bay City, Mich	Port Huron, Mich.
106964	.....	St. s.	Annie	23	11	60.0	11.6	6.0	.....	.....	1892	Cedar Bayou, Tex	Galveston, Tex.
107266	.....	*St. p.	Annie	157	125	103.0	18.3	5.0	.....	.....	1897	Portland, Oreg	Portland, Oreg.
106436	.....	St. s.	Annie D	20	10	54.0	13.0	4.5	.....	.....	1886	Saugatuck, Mich	Milwaukee, Wis.
107038	.....	*St. p.	Annie D	85	85	101.0	21.0	5.6	.....	.....	1893	Stockton, Ala	Mobile, Ala.
107035	.....	St. s.	Annie H	40	20	66.5	15.9	5.4	.....	.....	1893	Dinsmore, Fla	Jacksonville, Fla.
106043	.....	*St. p.	Annie L	114	114	115.8	20.3	3.1	.....	.....	1881	Murrayaville, W. Va	Wheeling, W. Va.
106527	.....	St. s.	Annie L	47	23	64.5	17.4	7.1	50	.....	1888	Tottenville, N. Y	New York, N. Y.
107185	.....	St. s.	Annie M	13	9	46.4	12.4	3.6	.....	.....	1895	Cedar Keys, Fla	Cedar Keys, Fla.
105729	.....	St. y.	Annie S	82	44	90.4	16.0	4.8	.....	.....	1876	North Weymouth, Mass	Boston, Mass.
105867	.....	St. s.	Annie Cade	178	178	127.5	32.0	4.5	.....	.....	1879	Leavenworth, Kans	Kansas City, Mo.
106972	.....	St. s.	Annie Emmons	28	14	49.5	14.0	6.0	.....	.....	1892	Athens, N. Y	New York, N. Y.
107072	.....	*St. p.	Annie Garbutt	314	170	123.0	31.3	4.0	.....	.....	1894	Dublin, Ga	Brunswick, Ga.
107240	.....	St. s.	Annie Jane	16	11	44.0	13.8	4.1	.....	.....	1896	Seattle, Wash	Seattle, Wash.
105106	.....	St. s.	Annie Laura	244	189	133.0	24.6	10.7	‡41	.....	1871	Marine City, Mich	Sandusky, Ohio.
106259	.....	St. s.	Annie Laurie	352	316	97.2	29.4	8.2	.....	.....	1884	Communipaw, N. J	New York, N. Y.
106883	.....	St. s.	Annie Laurie	20	10	53.7	11.5	8.1	‡14	.....	1891	Cedar Bayou, Tex	Galveston, Tex.
106937	.....	*St. p.	Annie Laurie	199	199	138.0	27.0	4.8	.....	.....	1892	Marietta, Ohio	Vicksburg, Miss.
1579	.....	St. s.	Annie Moiles	72	48	86.0	16.4	8.5	85	.....	1867	East Saginaw, Mich	Port Huron, Mich.
105892	.....	St. s.	Annie Robertson	22	13	51.3	13.4	6.2	.....	.....	1880	Toledo, Ohio	Sandusky, Ohio.
105192	.....	St. s.	Annie Williams	24	15	46.5	14.0	5.7	.....	.....	1872	Elizabethport, N. J	New York, N. Y.
105777	.....	St. s.	Annie E. Gallup	141	74	116.6	18.7	9.3	.....	.....	1878	Fall River, Mass	Greenport, N. Y.
1387	.....	St. s.	Annie L. Smith	43	23	61.3	15.5	7.0	.....	.....	1868	Chicago, Ill	Grand Haven, Mich.

[1] Formerly st. p. Mary Morgan.

[2] Formerly st. s. Peter J. Bloomsburg.

† Composite.

‡ Estimated.

MERCHANT STEAM VESSELS OF THE UNITED STATES—Continued.

Official No.	Signal letters.	Rig.	Name of vessel.	Gross tonnage.	Net tonnage.	Length.	Breadth.	Depth.	Nominal horsepower.	Indicated horsepower.	When built.	Where built.	Home port (where permanent document issues).
						Feet.	*Feet.*	*Feet.*					
107304	.....	St. s.	ANNIE L. VANSCIVER.....	146	71	103.3	23.0	7.6	.....	.....	1897	Philadelphia, Pa.....	Philadelphia, Pa.
105768	.....	St. s.	Annie L. Wilcox	129	82	117.5	19.2	8.7	.....	.....	1878	Mystic, Conn	Stonington, Conn.
106017	.....	St. s.	Annie M. Bauer.....	25	13	51.5	15.2	5.4	.....	.....	1881	Brooklyn, N. Y	New York, N. Y.
107080	.....	St. s.	Annie M. Nixon.....	42	18	59.6	17.0	6.3	.....	.....	1894	Tacoma, Wash	Seattle, Wash.
105255	.....	St. s.	Annie M. Pierce	23	11	46.4	14.0	6.4	42	.....	1873	Buffalo, N. Y.....	Buffalo, N. Y.
106298	.....	St. y.	Annie R. Hennes.....	47	37	59.8	12.5	6.0	.....	.....	1884	.....do	Marquette, Mich.
105491	.....	St. s.	Annie R. Wood	25	12	56.4	14.5	6.2	42	.....	1875	Philadelphia, Pa.....	Bridgeport, Conn.
23866	.....	St. s.	[1]Annie and Maggie	68	38	81.3	15 3	7.4	.....	.....	1870	Bath, Me.....	New York, N. Y.
107163	.....	St. s.	Anodyne	13	6	36.0	9.9	4.3	†15	.....	1895	Bristol, Me	Damariscotta, Me.
107301	.....	St. s.	ANSON M. BANGS.....	178	68	101.0	23.0	12.2	.....	.....	1897	Wilmington, Del	Wilmington, Del.
106402	.....	St. s.	Anspach	15	8	45.3	12.3	5.3	.....	.....	1879	Detroit, Mich	Grand Haven, Mich
105897	.....	St. s.	Ant.....	50	25	72.8	16.8	7.0	.....	.....	1880	Tottenville, N. Y	New York, N. Y.
106440	.....	St. s.	Antelope.....	29	19	60.3	11.2	4.6	.....	.....	1886	Marshfield, Oreg.....	Coos Bay, Oreg.
106573	.....	*St. p.	Antelope.....	155	82	95.0	21.0	5.5	†120	.....	1888	Eureka, Cal.....	Eureka, Cal.
106588	.....	St. s.	Anthea.....	24	12	53.8	11.1	6.0	.....	.....	1887	Hoboken, N. J	Jacksonville, Fla.
107008	.....	St. s.	*Anthony Groves, jr.*.....	605	482	199.2	23.2	8.6	1,000	.....	1893	Philadelphia, Pa	Philadelphia, Pa.
107190	.....	St. s.	Anthracite.....	76	52	72.2	18.0	9.2	200	.....	1895	.....do	New York, N. Y.
106012	.....	St. s.	Antwerp	171	94	102.0	27.6	9.2	.....	.....	1881	Greenpoint, N. Y	Do.
105923	.....	*St. p.	Apache	773	620	178.0	42.2	8.0	566	.....	1880	Oakland, Cal.....	San Francisco, Cal.
107370	.....	St. y.	Apache	21	12	57.2	8.6	7.3	.....	.....	1898	East Boston, Mass	Boston, Mass.
106802	.....	*St. p.	‡Apalachee	161	161	135.0	28.0	6.0	.....	.....	1891	Wheeling, W. Va	New Haven, Conn.
107154	.....	St. s.	Apollo	105	56	90.2	19.8	9.8	.....	360	1895	Baltimore, Md	Baltimore, Md.
1751	.....	St. s.	Appledore	94	47	87.5	20.5	7.5	.....	.....	1869	Portsmouth, N. H.....	Philadelphia, Pa.
107236	.....	St. shp.	Appomattox.....	2,643	2,082	319.8	42.0	23.0	.....	.....	1896	West Bay City, Mich ...	Port Huron, Mich.
106689	.....	St. s.	Aquidneck.....	58	29	69.3	17.9	7.4	.....	.....	1889	Boston, Mass.....	Newport, R. I.
107043	K.L.R.W.	St. y.	‡Aquilo	65	36	89.0	15.2	8.1	.....	.....	1893	South Boston, Mass.....	New York, N. Y.
105254	.....	St. s.	*Arabia*.....	1,395	1,202	221.8	34.5	14.2	480	.....	1873	Buffalo, N. Y.....	Buffalo, N. Y.
107020	.....	St. s.	Arabia.....	13	8	46.0	10.4	3.0	.....	85	1893	Chicago, Ill	Chicago, Ill.
107228	.....	St. s.	ARAGON	1,450	1,072	247.7	42.6	14.8	700	.....	1896	Wyandotte, Mich	Cleveland, Ohio.
105749	J. S. R. V.	St. s.	*Aransas*.....	1,156	678	241.0	35.5	16.5	350	.....	1877	Wilmington, Del	New Orleans, La.
106552	.....	St. s.	Arcadia.....	230	116	118.8	26.2	9.1	†146	.....	1888	Milwaukee, Wis	Grand Haven, Mich.
105813	.....	St. s.	Arcata.....	500	415	180.0	26.2	8.6	75	.....	1876	San Francisco, Cal.....	San Francisco, Cal.
106617	.....	St. s.	Archer.....	74	44	74.1	22.8	6.4	.....	.....	1889	Fall River, Mass.....	Fall River, Mass.
106548	.....	St. s.	Archey Crossman.....	51	25	70.0	17.5	7.4	100	.....	1888	Jersey City, N. J.....	New York, N. Y.
106563	.....	St. s.	Archibald Watt.....	32	16	56.5	16.8	6.3	.....	.....	1888	Athens, N. Y.....	Do.
105876	.....	St. p.	*Arctic*.....	394	284	145.0	30.0	7.8	360	.....	1879	Wilmington, Del.....	Camden, N. J.
106040	.....	St. s.	Arctic	52	26	64.5	18.1	9.1	.....	.....	1881	Manitowoc, Wis	Milwaukee, Wis.
106090	.....	St. s.	Arctic	35	16	53.0	15.0	6.7	.....	.....	1882	Camden, N. J	Philadelphia, Pa.
106717	.....	*St. p.	Arctic	18	15	47.3	10.2	3.4	.....	.....	1890	Moline, Ill	Rock Island, Ill.
106728	.....	St. s.	Arctic	42	21	61.6	19.0	7.0	40	60	1890	Alameda, Cal	San Francisco, Cal.
106906	.....	St. s.	Arctic.....	23	17	50.0	17.5	3.3	.....	.....	1891	Sandusky, Ohio.....	Sandusky, Ohio.
107065	.....	St. bge.	Arctic	94	81	93.2	19.0	7.4	150	.....	1893	Grindstone Island, N.Y.	Cape Vincent, N. Y.
107365	.....	*St. p.	Arctic Bird	38	27	50.0	16.5	3.5	.....	.....	1898	Sausalito, Cal.....	San Francisco, Cal.
92114	.....	St. y.	[2]Ardath.....	18	14	70.0	10.4	3.5	.....	.....	1889	Newburg, N. Y	New York, N. Y.
107239	.....	*St. p.	Argand	96	96	132.6	24.0	5.0	.....	.....	1896	Levanna, Ohio.....	Wheeling, W. Va.
107021	.....	St. s.	Argentina	13	8	46.0	10.4	3.0	.....	.....	1893	Chicago, Ill	Chicago, Ill.
90506	.....	St. s.	[3]Argo.....	105	45	90.5	20.5	9.0	.....	.....	1873	Hartford, Conn	New London, Conn.
107157	.....	St. s.	Argo.....	721	490	192.0	35.0	12.8	†800	.....	1895	Detroit, Mich	Cleveland, Ohio.
107338	.....	St. s.	Argo.....	334	209	117.5	21.8	9.6	.....	.....	1898	Ballard, Wash	Do.
107357	.....	*St. p.	Argo	44	39	60.0	15.0	3.0	.....	.....	1898	Stockton, Cal.....	San Francisco, Cal.
107364	.....	*St. p. §	Argo No. 2	126	79	75.4	18.3	4.2	.....	.....	1898	Ballard, Wash	Cleveland, Ohio.
29755	.....	St. s.	Argonaut	1,118	984	213.0	35.2	12.4	.....	.....	1873	Detroit, Mich	Port Huron, Mich.
105969	.....	St. s.	Argonaut	40	20	76.0	17.0	7.7	.....	.....	1881	Portland, Oreg	Portland, Oreg.
107361	.....	St. s. ‖	ARGONAUT.....	15	9	33.0	9.0	9.0	.....	.....	1897	Baltimore, Md.....	Baltimore, Md.
1475	.....	St. s.	Argus.....	33	16	61.3	15.3	5.6	.....	.....	1867	Wilmington, Del	Boston, Mass.
106046	K. G. S. D.	St. s.	*Argus*.....	170	85	112.7	22.0	11.3	200	.....	1882	Camden, N. J	Do.
106821	.....	St. s.	Argus.....	21	10	42.0	12.2	5.9	10	.....	1891	Port Jefferson, N. Y.....	Coldspring, N. Y.
106886	.....	St. s.	Argyle.....	41	20	68.0	15.3	7.0	†100	.....	1891	Buffalo, N. Y.....	Detroit, Mich.
1734	.....	St. s.	*Ariadne*.....	22	11	55.8	11.4	6.6	.....	.....	1868	.....do	Cairo, Ill.
970	.....	St. p.	*Ariel*.....	493	371	180.9	29.0	8.7	150	.....	1858	Wilmington, Del.....	Richmond, Va.
106032	.....	St. s.	Ariel.....	201	119	95.9	28.9	11.1	.....	.....	1881	Detroit, Mich.....	Detroit, Mich.
107059	.....	St. s.	Ariel.....	13	9	39.4	11.0	4.8	.....	.....	1890	Chicago, Ill.....	Memphis, Tenn.
107300	.....	*St. p.	Ariel.....	53	53	84.6	21.0	3.8	.....	.....	1897	Lexington, Mo.....	Kansas City, Mo.
293	H.B.M.G.	St. s.	*Aries*.....	832	.....	196.0	27.5	15.9	332	.....	1862	Sunderland, England	Boston, Mass.
106247	K. C. D. J.	St. s.	*Aries*.....	114	57	89.5	20.1	9.0	.....	.....	1884	Philadelphia, Pa.....	New London, Conn.
106902	.....	*St. p.	Arion.....	60	60	85.0	26.0	3.5	.....	.....	1891	Jeffersonville, Ind	Wheeling, W. Va.
106388	.....	St. s.	Ariosa	140	70	96.5	22.8	10.1	.....	.....	1885	Brooklyn, N. Y	New York, N. Y.
1768	.....	St. s.	Arizona.....	765	601	189.4	32.5	13.4	350	.....	1868	Cleveland, Ohio.....	Port Huron, Mich.
106069	.....	St. s.	Arizona.....	183	102	120.5	22.0	10.0	.....	.....	1882	Mystic Bridge, Conn....	Greenport, N. Y.
105665	.....	*St. p.	Ark.....	295	295	155.0	30.0	5.0	.....	.....	1873	Pittsburg, Pa.....	Cincinnati, Ohio.
107371	K. N. M. C.	St. shp.	[4]ARKADIA	2,238	1,657	280.0	41.1	22.1	.....	.....	1895	Stockton, England.....	New York, N. Y.
85797	.....	St. s.	[5]Arm and Hammer.....	39	19	65.1	16.7	6.5	.....	.....	1883	Brooklyn, N. Y	Edenton, N. C.

[1] Formerly st. s. Sasanoa.
[2] Formerly st. y. Myra.
[3] Formerly st. s. M. R. Brazos.
[4] Formerly British s. shp. Arkadia.
[5] Formerly st. s. Geo. H. Reeves.
† Estimated.
‡ Composite
§ Lost June 21, 1898.
‖ Gasoline.

MERCHANT **STEAM** VESSELS OF THE UNITED STATES—Continued.

Official No.	Signal letters.	Rig.	Name of vessel.	Gross tonnage.	Net tonnage.	Length.	Breadth.	Depth.	Nominal horsepower.	Indicated horsepower.	When built.	Where built.	Home port (where permanent document issues).
						Feet.	*Feet.*	*Feet.*					
985	.....	St. s.	Armitage Brearly	237	189	117.4	17.0	7.0	.....	.....	1863	Philadelphia, Pa	New York, N. Y.
157141	.....	St. y.	[1]Armorica	30	16	57.0	15.2	5.8	.....	.....	1885	Glenwood, N. Y	Do.
107353	.....	*St. p.	Arnold	692	631	181.0	36.5	6.7	.....	.....	1898	San Francisco, Cal	San Francisco, Cal.
105105	.....	St. s.	Aroma Mills	84	62	100.0	20.2	6.2	.....	.....	1872	Camden, N. J	New York, N. Y.
91377	.....	St. s.	[2]Arrow	50	25	70.6	17.5	7.4	.....	.....	1881	Brooklyn, N. Y	Do.
107155	.....	St. p.	ARROW	365	182	165.3	28.0	9.5	†400	.....	1895	Wyandotte, Mich	Sandusky, Ohio.
107322	K. N. F. R.	St. y.	Artemis	36	24	75.3	13.8	5.5	.....	.....	1897	Brooklyn, N. Y.	New York, N. Y.
107358	.....	*St. p.	Artemus Gates	90	70	85.0	18.0	3.0	.....	50	1896	Clinton, Iowa	Rock Island, Ill.
105366	.....	*St. p.	Artemus Lamb	176	176	140.0	30.6	4.0	.....	.....	1873	....do	St. Louis, Mo.
107135	.....	St. y.	Artesia	19	10	50.6	10.6	3.8	†15	.....	1894	Jacksonville, Fla	Jacksonville, Fla.
106683	.....	St. s.	Arthur	36	18	55.7	14.1	7.4	125	.....	1889	Milwaukee, Wis	Milwaukee, Wis.
106726	.....	St. s.	Arthur	25	13	54.0	15.0	6.6	.....	.....	1890	East Saginaw, Mich	Marquette, Mich.
107094	.....	St. s.	Arthur	33	17	61.2	15.0	6.5	.....	.....	1894	Athens, N. Y	Albany, N. Y.
107281	.....	*St. p.‡	Arthur	22	13	52.0	11.5	2.0	.....	.....	1896	Poplar Bluff, Mo	Memphis, Tenn.
106840	.....	St. s.	Arthur D	21	10	48.8	13.7	7.3	.....	.....	1889	Buffalo, N. Y	Port Huron, Mich.
107004	.....	St. s.	Arthur Jones	34	20	58.3	15.3	8.9	120	.....	1893	Benton Harbor, Mich	Detroit, Mich.
106719	.....	St. s.	Arthur Mallon	17	14	61.4	13.7	3.6	25	.....	1877	Reading, Pa	Newbern, N. C.
107005	.....	St. s.	ARTHUR ORR	2,329	1,972	286.0	41.3	21.3	† 850	.....	1893	Chicago, Ill	Chicago, Ill.
106554	.....	St. s.	Arthur Woods	37	18	54.6	15.6	6.0	20	.....	1888	Buffalo, N. Y	Buffalo, N. Y.
106116	.....	St. c.bt.	Arthur D. Bissell	137	112	96.0	17.8	9.2	.....	.....	1881	Lockport, N. Y	Do.
105784	.....	St. s.	*Arundell*	339	257	166.6	26.5	10.7	220	.....	1878	Buffalo, N. Y	Port Huron, Mich.
107208	.....	St. s.	Asa	34	7	58.8	14.1	5.6	.....	.....	1896	Pearlington, Miss	Shieldsboro, Miss.
106629	.....	St. s.	*Asa W. Hughes*	106	53	84.8	19.0	9.0	250	.....	1889	Philadelphia, Pa	Philadelphia, Pa.
107245	.....	St. otn.	ASCENSION	90	99	84.9	30.0	5.5	†75	.....	1896	Donaldsonville, La	New Orleans, La.
107200	.....	St. s.	ASHBOURNE	115	78	88.2	19.0	10.2	350	.....	1895	Philadelphia, Pa	Philadelphia, Pa
106804	K. J. C. M.	St. s.	*Asher J. Hudson*	136	68	92.0	21.0	10.0	350	.....	1891	Camden, N. J	Do.
106227	.....	St. c.bt.	Ashford	132	106	95.6	17.8	9.0	.....	.....	1883	Buffalo, N. Y	Buffalo, N. Y.
106983	.....	*St. p.	Ashland City	94	94	120.0	20.0	3.9	.....	.....	1892	Jeffersonville, Ind	Vicksburg, Miss.
106580	.....	St. s.	*Assistance*	100	50	80.7	19.0	9.6	225	.....	1888	Camden, N. J	New York, N. Y.
105964	.....	*St. p.	Astatula	55	44	80.6	20.6	3.6	.....	.....	1881	Palatka, Fla	Jacksonville, Fla.
105398	.....	St. p.	Astoria	305	239	102.5	30.0	9.6	.....	.....	1872	Greenpoint, N. Y	New York, N. Y.
106293	.....	St. s.	Astoria	152	76	109.5	23.0	12.5	.....	.....	1884	North Bend, Oreg	San Francisco, Cal.
106798	.....	*St. p.	Astorian	361	234	142.0	26.5	7.5	†300	.....	1890	Portland, Oreg	Astoria, Oreg.
106616	.....	St. s.	ASTRAL	128	64	91.0	22.2	9.7	.....	150	1889	Newburg, N. Y	New York, N. Y.
106173	K. B. J. W.	St. y.	*Atalanta*	568	284	228.5	26.4	15.2	1,000	.....	1883	Philadelphia, Pa	Perth Amboy, N. J.
106823	.....	St. s.	Atalanta	1,129	958	200.1	32.2	13.6	.....	.....	1891	Cleveland, Ohio	Milwaukee, Wis.
107278	.....	*St. p.‡	Athlyn	19	11	37.0	13.5	3.0	.....	.....	1896	Lane, Tenn	Memphis, Tenn.
106731	K. H. C. S.	St. s.	*Atkins Hughes*	115	57	88.7	19.0	10.2	300	.....	1890	Philadelphia, Pa	Philadelphia, Pa.
106888	.....	*St. p.	Atlanta	85	85	93.0	16.4	3.7	.....	.....	1891	Stillwater, Minn	Vicksburg, Miss.
107316	K. M. Q. D.	St. s.	ATLANTA	2,094	1,399	225.3	42.1	14.2	2,200	.....	1896	Philadelphia, Pa	Alexandria, Va.
86	.....	St. s.	Atlantic	50	25	70.0	17.0	6.8	54	.....	1862	Baltimore, Md	Philadelphia, Pa.
298	.....	St. s.	Atlantic	656	556	176.5	28.4	10.7	.....	.....	1863	Cleveland, Ohio	Detroit, Mich.
29914	.....	St. s.	Atlantic	252	208	112.0	30.1	6.3	.....	.....	1880	Detroit, Mich	Cleveland, Ohio.
105883	.....	St. p.	*Atlantic*	451	298	146.2	30.0	7.9	250	.....	1880	Philadelphia, Pa	Camden, N. J.
106348	.....	St. p.	*Atlantic*	930	736	190.0	36.0	13.3	.....	.....	1885	Brooklyn, N. Y	New York, N. Y.
126185	.....	St. p.	[3]*Atlantic City*	422	326	145.0	30.0	9.0	.....	.....	1883	Wilmington, Del	Camden, N. J.
106782	.....	St. s.	Atlantic City	71	47	84.3	20.5	6.3	150	.....	1890	Newark, N. J	Perth Amboy, N. J.
107118	.....	St. bge.	Atlantica	188	135	102.0	22.8	7.6	70	.....	1894	Wilmington, Del	New York, N. Y.
106480	.....	St. s.	Atlantis	137	93	109.2	22.8	6.4	.....	.....	1887	Mount Clemens, Mich	Detroit, Mich.
89	.....	St. s.	Atlas	27	13	63.1	14.2	5.8	87	.....	1859	Philadelphia, Pa	Boston, Mass.
868	.....	St. s.	Atlas	33	16	56.0	16.0	6.0	.....	.....	1864	....do	New York, N. Y.
86209	.....	St. s.	[4]Atlas	32	16	61.5	15.2	6.6	125	.....	1892	Baltimore, Md	Wilmington, Del.
107246	.....	St. s.	aATLAS	323	181	117.6	25.6	14.8	.....	700	1896	Wilmington, Del	New York, N. Y.
85582	.....	St. s.	[5]Atrato	156	103	96.7	22.5	6.7	75	.....	1879	Boston, Mass	Do.
105552	.....	St. p.	Augusta	155	155	100.0	29.0	5.0	.....	.....	1875	Clinton, Iowa	Rock Island, Ill.
136390	.....	St. y.	[6]Augusta	28	16	52.7	11.0	5.6	.....	.....	1893	Boston, Mass	Philapelphia, Pa.
106510	.....	St. y.	[7]Augusta	39	19	78.4	11.4	7.4	†35	.....	1887	Bristol, R. I	Bristol, R. I.
106593	.....	St. s.	Augusta	77	40	79.2	20.2	7.0	45	.....	1888	Oneatta, Oreg	New York, N. Y.
107102	.....	St. y.	Augusta	9	6	40.0	11.0	3.2	†25	25	1894	Bayonne, N. J	Do.
107129	.....	St. s.	Augusta	33	16	57.5	17.0	6.7	80	.....	1894	Baltimore, Md	Philadelphia, Pa.
106550	.....	St. c.bt.	Aug. Demarest	122	112	92.8	17.8	8.0	40	.....	1888	Buffalo, N. Y	New York, N. Y.
106486	.....	St. y.	Aurelia	16	9	66.0	8.9	4.5	.....	.....	1886	South Boston, Mass	Do.
106949	.....	St. y.	Aurelia	19	13	54.0	10.0	4.5	50	.....	1892	Bordentown, N. J	Seaford, Del.
107010	K. L. Q. N.	St. y.	AU REVOIR	342	212	145.6	23.6	12.6	.....	850	1893	Wilmington, Del	Wilmington, Del.
106369	.....	*St. p.	Aurora	406	328	145.0	30.0	7.5	165	.....	1885	San Francisco, Cal	San Francisco, Cal.
106417	.....	St. y.	Aurora	65	32	79.7	17.0	7.8	.....	.....	1886	East Boston, Mass	Salem, Mass.
106493	.....	St. s.	Aurora	2,282	1,859	290.0	41.0	22.4	†185	.....	1887	Cleveland, Ohio	Cleveland, Ohio.
107036	.....	St. s.	Aurora	297	186	114.8	26.6	10.9	.....	.....	1893	Brooklyn, N. Y	New York, N. Y.
107071	.....	St. s.	Aurora	98	49	103.0	22.9	5.3	.....	.....	1894	Washington, N. C	Petersburg, Va.
107359	.....	*St. p.	Aurora No. 2	54	46	62.5	16.0	4.5	.....	.....	1898	San Francisco, Cal	San Francisco, Cal.
107233	.....	St. s.‡	Ausable	19	13	45.4	11.0	4.6	.....	.....	1896	Long Island City, N. Y.	Burlington, Vt.

[1] Formerly st. s. { *a* Dream. *b* Governor Hill.
[2] Formerly st. s. Maggie Moran.
[3] Formerly st. p. Colorado.
[4] Formerly st. s. George B., jr.
[5] Formerly st. s. General Bartlett.
[6] Formerly st. y. Egret.
[7] Formerly st. s. { *a* Augusta. *b* Bessie Ross.
aU. S. S. Wompatuck, April 1, 1898.
† Estimated.
‡ Gasoline.

MERCHANT **STEAM** VESSELS OF THE UNITED STATES—Continued.

Official No.	Signal letters.	Rig.	Name of vessel.	Gross tonnage.	Net tonnage.	Length.	Breadth.	Depth.	Nominal horsepower.	Indicated horsepower.	When built.	Where built.	Home port (where permanent document issues).
						Feet.	*Feet.*	*Feet.*					
1707	.....	St. p.	Austin	380	257	197.0	31.3	8.3	400	.....	1853	Hoboken, N. J	Albany, N. Y.
106751	K. H. F. S.	St. shp.	[1]*Australia*	2,755	1,937	376.9	37.4	26.3	500	2,400	1875	Glasgow, Scotland	San Francisco, Cal.
107024	.....	St. s.	Austria	13	8	46.0	10.4	3.0	.....	85	1893	Chicago, Ill	St. Louis, Mo.
106941	.....	St. y.	Ava	73	36	91.6	17.5	9.6	†350	.....	1892	Providence, R. I	New York, N. Y.
106543	.....	St. p.	*Avalon*	600	462	191.0	31.0	9.0	†470	.....	1888	Wilmington, Del	Baltimore, Md.
107171	.....	St. s.	Avalon	20	14	70.1	14.4	5.0	.....	.....	1895	Nyack, N. Y	Somers Point, N. J.
107374	.....	*St. p.	Avalon	305	305	167.1	33.4	4.0	.....	.....	1898	Clarington, Ohio	Wheeling, W. Va.
130408	K. F. G. M.	St. y.	[2]Avenel	127	67	112.2	18.1	10.7	.....	.....	1888	Brooklyn, N. Y	Boston, Mass.
105733	.....	St. s.	Avon	1,702	1,538	251.1	35.4	15.1	500	.....	1877	Buffalo, N. Y	Buffalo, N. Y.
107011	.....	St. s.	Awashonks	165	114	107.4	17.0	7.0	.....	200	1893	Brewer, Me	Newport, R. I.
106627	.....	St. s.	Aztec	834	653	180.0	33.3	13.9	.....	.....	1889	Marine City, Mich	Port Huron, Mich.
107025	.....	*St. p. †	Aztec	14	14	62.0	20.7	3.5	†20	.....	1898	Yuma, Ariz	Nogales, Ariz.
			B.										
3050	.....	*St. p.	B. Hershey	170	170	125.3	27.5	3.9	.....	.....	1877	Rock Island, Ill	La Crosse, Wis.
3651	.....	St. s.	B. B. Inman	89	60	81.0	19.0	10.6	.....	.....	1895	Port Huron, Mich	Port Huron, Mich.
2927	.....	*St. p.	B. D. Wood	171	171	136.0	25.0	4.5	.....	.....	1873	Pittsburg, Pa	Pittsburg, Pa.
3664	.....	*St. p.	B. F. Bennett	75	75	100.0	20.0	3.6	.....	.....	1895	Fullerton, Ky	Cincinnati, Ohio.
2861	.....	St. s.	B. F. Bruce	35	17	58.2	15.1	7.7	65	.....	1873	Buffalo, N. Y	Marquette, Mich.
3709	.....	St. p. ‡	B. F. Johnson	18	18	103.9	10.1	2.2	.....	.....	1897	Paintsville, Ky	Cincinnati, Ohio.
3443	.....	*St. p.	B. F. Young	311	160	120.0	24.5	4.0	.....	.....	1889	Chattanooga, Tenn	Louisville, Ky.
3406	.....	*St. p.	B. G. Browning	44	44	75.0	17.5	4.4	.....	.....	1888	Apponaug, R. I	Providence, R. I.
3195	.....	St. s.	B. S. Cronin	16	8	41.3	11.7	5.8	.....	.....	1882	Brooklyn, N. Y	New York, N. Y.
3045	.....	St. p.	*B. S. Ford*	417	318	164.5	27.2	8.5	.....	.....	1877	Wilmington, Del	Baltimore, Md.
3233	.....	St. s.	B. T. Haviland	103	51	90.0	21.0	10.0	.....	.....	1883	Brooklyn, N. Y	Toledo, Ohio.
2701	.....	St. s.	B. W. Aldrich	49	24	65.2	15.1	6.7	30	.....	1868	Milwaukee, Wis	Grand Haven, Mich
2806	.....	St. s.	B. W. Blanchard	1,142	1,023	212.3	32.4	12.2	450	.....	1870	Cleveland, Ohio	Detroit, Mich.
3011	.....	St. o. bt.	B and C	99	71	112.5	17.0	6.5	.....	.....	1876	Lockport, Ill	Chicago, Ill.
3520	.....	St. s.	Baby	20	10	53.6	10.5	3.8	.....	.....	1891	Berkley, Va	Washington, D. C.
3569	.....	St. s.	Baby Ruth	19	10	38.0	12.0	4.0	.....	.....	1892	East Providence, R. I	Providence, R. I.
2910	.....	St. s.	Bachelor	26	13	58.0	14.6	6.0	36	.....	1874	Camden, N. J	Charleston, S. C.
2111	.....	St. s.	Badger State	1,115	917	213.1	33.0	12.1	36	.....	1862	Buffalo, N. Y	Cleveland, Ohio.
3688	.....	* St. p.	Bagasse	57	35	101.8	21.0	2.8	.....	.....	1896	Bayou Ramos, La	New Orleans, La.
3488	.....	*St. p.	Bailey Gatzert	560	444	177.3	32.3	8.0	1,150	1,300	1890	Ballard, Wash	Portland, Oreg.
3244	K. B. H. L.	St. s.	Balæna	523	389	149.5	32.0	17.0	245	.....	1883	San Francisco, Cal	San Francisco, Cal.
3348	.....	St. s.	*Balboa*	79	46	98.0	14.2	7.5	25	.....	1886	....do	New York, N. Y.
3205	.....	St. p.	Balcom	50	48	78.7	30.6	4.1	.....	.....	1882	Oshkosh, Wis	Chicago, Ill.
3752	.....	*St. p.	Bald Eagle	937	590	206.5	34.2	6.0	.....	.....	1898	Madison, Ind	St. Louis, Mo.
2714	.....	St. s.	Balize	250	157	130.7	21.7	11.4	500	.....	1863	Cleveland, Ohio	Susp'n Bridge, N. Y.
3413	K. L. D. S.	St. y.	BALLYMENA	145	72	134.7	17.8	11.5	†800	.....	1888	Bristol, R. I	Newport, R. I.
2570	.....	St. p.	Baltic	637	443	161.4	32.5	11.9	80	.....	1863	Greenpoint, N. Y	New York, N. Y.
2931	.....	St. s.	Baltic	63	31	74.0	18.0	8.4	.....	.....	1872	Brooklyn, N. Y	Do.
3181	.....	St. p.	*Baltic*	398	289	145.0	30.0	7.8	.....	.....	1881	Wilmington, Del	Camden, N. J.
3634	.....	St. s.	BALTIC	72	36	72.0	17.0	8.1	100	.....	1894	Philadelphia, Pa	Philadelphia, Pa.
3194	.....	St. s.	Baltimore	161	110	100.0	22.0	6.8	.....	.....	1881	Athens, N. Y	Providence, R. I.
3207	.....	St. p.	*Baltimore*	1,007	796	192.0	36.0	12.5	.....	.....	1882	Wilmington, Del	New York, N. Y.
3329	K. D. F. B.	St. s.	Baltimore	1,413	1,012	222.9	35.7	22.2	300	750	1885	Baltimore, Md	Baltimore, Md.
3386	.....	*St. p.	Baltimore	46	46	104.0	19.0	4.7	.....	.....	1887	Pittsburg, Pa	Mobile, Ala.
3584	.....	St. s.	BALTIMORE	177	88	105.3	22.1	10.5	.....	500	1893	Sparrows Point, Md	Baltimore, Md.
3423	.....	St. s.	Baranoff	20	10	53.8	14.0	5.0	.....	.....	1889	East Portland, Oreg	Wrangel, Alaska.
161004	.....	St. s.	[3]Barclay Golden	50	25	89.5	18.6	7.5	.....	.....	1890	Coos Bay, Oreg	San Francisco, Cal.
3599	.....	St. s.	Barney	19	9	53.6	12.0	3.5	12	.....	1893	Washington, N. C	Newbern, N. C.
3504	.....	St. s.	Barney Cohen	16	11	46.9	12.7	6.5	.....	.....	1891	Huron, Ohio	Sandusky, Ohio.
3132	.....	*St. p.	Bart E. Linehan	178	178	127.0	23.5	3.9	.....	.....	1880	Burlington, Iowa	La Crosse, Wis.
3667	.....	St. s.	Bart E. L. Molo	35	15	56.0	13.8	10.7	.....	.....	1895	Lyons, Iowa	Dubuque, Iowa.
3290	.....	St. s.	Bartholdi	25	17	62.6	12.3	4.4	.....	.....	1884	Brooklyn, N. Y	Washington, D. C.
2813	.....	St. s.	*Baton Rouge Belle*	39	19	65.0	15.5	7.0	65	.....	1871	Pittsburg, Pa	New Orleans, La.
3141	K. G. S. F.	St. s.	*Battler*	138	76	108.4	22.0	9.4	300	.....	1881	Philadelphia, Pa	New York, N. Y.
3068	J. T. B. G.	St. p.	Bay City	1,283	933	230.0	36.8	13.6	900	.....	1878	San Francisco, Cal	San Francisco, Cal.
3491	.....	St. p.	Bay City	64	32	54.0	20.0	3.0	.....	.....	1887	Bay City, Mich	Port Huron, Mich.
3603	.....	*St. p.	Bay City	135	135	116.3	27.3	4.4	.....	.....	1893	Apalachicola, Fla	Apalachicola, Fla.
81163	.....	St. s.	[4]Bay City	280	214	135.0	22.0	6.8	.....	.....	1887	Hood River, Wash	Seattle, Wash.
3198	.....	St. s.	Bayonne	122	61	95.0	22.0	9.9	.....	.....	1882	Noank, Conn	New York, N. Y.
3346	.....	St. p.	Bay Point	23	17	57.7	12.8	4.3	.....	.....	1886	Fall River, Mass	Fall River, Mass.
2410	H. C. Q. L.	St. p.	Bay Queen	679	556	184.3	29.6	9.6	300	.....	1865	Brooklyn, N. Y	Providence, R. I.
10512	.....	St. p.	[5]Bay Queen	466	317	183.1	28.8	9.2	.....	.....	1862	Jersey City, N. J	New York, N. Y.
2309	.....	St. s.	Bay Ridge	134	99	87.0	19.0	8.1	.....	.....	1867	Wilmington, Del	Do.
3658	.....	St. s.	Bay Shore	74	62	88.4	20.6	5.2	75	.....	1895	Bayshore, N. Y	Do.
3480	.....	St. p.	Bay State	59	29	53.0	18.0	3.0	.....	.....	1874	Saginaw, Mich	Port Huron, Mich.
3645	K. M. F. D.	St. p.	Bay State	2,211	1,537	281.2	42.1	15.5	.....	.....	1895	Bath, Me	Portland, Me.
3062	.....	St. s.	Beatrice	105	76	105.7	18.4	8.4	85	.....	1878	Noank, Conn	Greenport, N. Y.
3557	.....	St. y.	Beatrice	12	9	50.5	91.5	4.0	.....	.....	1892	Nyack, N. Y	Newport, R. I.

[1] Formerly { *a* British st. s. Australia. *b* Hawaiian st. s. Australia.
[2] Formerly st. y. Narod.
[3] Formerly st. s. Katie O'Neil.
[4] Formerly st. s. Wasco.
[5] Formerly st. p. General Sedgwick.
† Estimated.
‡ Gasoline.

MERCHANT **STEAM** VESSELS OF THE UNITED STATES—Continued.

Official No.	Signal letters.	Rig.	Name of vessel.	Gross tonnage.	Net tonnage.	Length.	Breadth.	Depth.	Nominal horsepower.	Indicated horsepower.	When built.	Where built.	Home port (where permanent document issues).
						Feet.	*Feet.*	*Feet.*					
3340	.....	*St. p.	Beaver	314	314	169.5	30.6	5.1	.....	.....	1886	Cincinnati, Ohio	Pittsburg, Pa.
3547	.....	St. s.	Beaver	29	19	48.6	15.1	6.0	.....	.....	1892	Ballard, Wash	Seattle, Wash.
3649	.....	*St. p.	Beaver	37	29	59.0	15.0	3.1	30	98	1895	Benicia, Cal	Sitka, Alaska.
3736	.....	St. s.	Beaver	20	20	65.0	11.0	3.6	.....	.....	1897	Lacrosse, Wis	Lacrosse, Wis.
3684	.....	St. p.	Beaver Tail	284	196	110.0	26.0	11.0	.....	175	1896	Wilmington, Del	Newport, R. I.
3514	.....	*St. p.	Beder	14	14	50.0	14.0	2.4	40	.....	1891	Moline, Ill	Rock Island, Ill.
3251	.....	St. s.	Bee	167	83	109.4	24.9	11.1	.....	.....	1883	Tottenville, N. Y	New York, N. Y.
3559	.....	*St. p.	Belcher	6	6	60.0	10.0	2.5	20	.....	1892	Rock Island, Ill	Rock Island, Ill.
3119	.....	*St. p.	Bella Mac	83	83	126.0	26.0	3.8	.....	.....	1880	La Crosse, Wis	La Crosse, Wis.
3009	.....	St. s.	Belldora	39	24	65.5	21.5	3.0	.....	.....	1876	Topsham, Me	Bath, Me.
3324	.....	St. s.	Belle	37	18	60.0	13.5	5.6	†40	.....	1885	Benton Harbor, Mich	Duluth, Minn.
3380	.....	St. s.	Belle	13	6	44.0	10.2	3.1	.....	.....	1887	Pensacola, Fla	Pensacola, Fla.
3615	.....	St. s.	Belle	33	23	54.9	16.4	5.3	.....	12	1894	Sanford, Fla	Jacksonville, Fla.
3710	.....	St. s.	Belle	29	19	59.0	15.6	6.5	.....	.....	1897	New Baltimore, N. Y	New York, N. Y.
2110	.....	St. s.	Belle Chase	11	5	46.0	11.0	5.0	20	.....	1867	Buffalo, N. Y	Chicago, Ill.
19980	.....	St. p.	[1]*Belle Haven*	362	309	161.5	47.3	7.7	96	.....	1857	Wilmington, Del	Washington, D. C.
3149	.....	St. p.	Belle Horton	291	183	135.6	25.5	7.5	.....	.....	1881	Athens, N. Y	Albany, N. Y.
2925	.....	*St. p.	Belle McGowen	150	150	134.0	22.0	4.5	.....	.....	1873	Pittsburg, Pa	Pittsburg, Pa.
19052	.....	St. s.	[2]Belle McWilliams	68	34	73.9	17.8	3.9	.....	.....	1864	Brooklyn, N. Y	New York, N. Y.
3687	.....	St. bge.	Belle Miller	255	201	153.5	23.4	8.6	.....	150	1896	Elkton, Md	Philadelphia, Pa.
3113	.....	*St. p.	Belle Prince	109	109	114.4	19.6	3.6	.....	.....	1879	Freedom, Pa	Wheeling, W. Va.
3654	.....	*St. p.	Belle of Calhoun	451	451	180.9	36.4	4.7	.....	.....	1895	St. Louis, Mo	St. Louis, Mo.
3073	.....	*St. p.	Belle of Chester	88	88	112.0	26.3	3.8	.....	.....	1878	Grafton, Ill	Do.
3579	.....	*St. p.	Belle of D'Arbonne	74	74	111.0	22.0	3.7	50	.....	1893	Monroe, La	New Orleans, La.
3451	.....	*St. p.	Belle of Jefferson	69	69	87.5	21.2	6.3	48	.....	1889	Morgan City, La	Do.
3723	.....	*St. p.	Belle of Kaskaskia	42	42	59.8	22.3	4.4	.....	.....	1897	Chester, Ill	St. Louis, Mo.
2988	.....	St. s.	Belle of Ottawa	10	7	60.4	9.3	2.5	.....	.....	1875	Chicago, Ill	Do.
3452	.....	*St. p.	Belle of Suwanee	218	99	111.0	24.0	4.0	200	.....	1889	Branford, Fla	Cedar Keys, Fla.
3746	.....	St. p.	Belle of the Bends	405	374	210.0	32.6	7.4	.....	.....	1898	Jeffersonville, Ind	Vicksburg, Miss.
3471	.....	*St. p.	Bellevue	89	89	120.0	24.0	3.6	.....	.....	1890	Levanna, Ohio	Cincinnati, Ohio.
3652	.....	St. y.	Bellman	7	7	50.0	11.0	1.7	.....	.....	1894	Pittsburg, Pa	Pittsburg, Pa.
2932	.....	St. s.‡	Bellport	12	12	30.0	12.5	3.2	.....	.....	.....	Bellport, N. Y	Providence, R. I.
3286	K. C. N. F.	St. bge.	Bells	817	767	147.2	41.0	6.6	.....	.....	1884	Philadelphia, Pa	New York, N. Y.
3524	.....	St. p.	Belmar	12	6	44.4	10.5	2.3	.....	.....	1891	Belmar, N. J	Perth Amboy, N. J.
3551	.....	*St. p.	Belmont	29	29	62.0	15.4	3.5	.....	.....	1892	Toms Hill, Ind	Evansville, Ind.
91465	J. W. G. B.	St. s.	[3]Beluga	508	409	141.8	31.3	16.7	.....	.....	1882	Bath, Me	San Francisco, Cal.
3126	J. T. S. L.	St. s.	Belvedere	440	339	140.6	31.3	17.2	95	.....	1880	...do	New Bedford, Mass.
3601	.....	St. s.	Belvedere	13	12	44.5	9.5	3.6	.....	.....	1893	San Francisco, Cal	San Francisco, Cal.
3414	.....	St. s.	Belvidere	106	53	82.0	20.2	9.8	†150	.....	1888	South Amboy, N. J	New York, N. Y.
3690	.....	St. p.	Belvidere	29	17	80.0	14.5	3.0	.....	24	1896	Hertford, N. C	Edenton, N. C.
2873	.....	St. s.	Bel Virginia	29	20	62.3	14.3	5.8	.....	.....	1873	Norfolk County, Va	Norfolk, Va.
2722	.....	St. s.	*Benefactor*	843	637	173.0	36.0	18.4	.....	.....	1870	Chester, Pa	Philadelphia, Pa.
2958	.....	St. s.	Ben	45	22	62.0	17.8	7.2	10	.....	1875	Brooklyn, N. Y	New York, N. Y.
3620	.....	St. s.	Ben Campbell	59	29	74.8	17.0	9.0	.....	.....	1894	Charlevoix, Mich	Cleveland, Ohio.
3436	.....	St. s.	Ben Harrison	18	9	44.8	13.0	6.0	†40	.....	1889	Tonawanda, N. Y	Buffalo, N. Y.
3437	.....	St. s.	Ben Harrison	112	74	78.6	24.2	6.7	20	.....	1889	Essex, Mass	Gloucester, Mass.
3390	.....	*St. p.	Ben Hur	284	284	165.0	30.5	4.8	.....	.....	1887	Harmar, Ohio	Wheeling, W. Va.
3425	.....	St. s.	Ben Hur	12	6	40.0	11.2	5.1	.....	.....	1889	Portland, Me	Portland, Me.
3185	.....	St. p.	Benicia	144	86	92.5	24.7	7.1	165	.....	1881	Martinez, Cal	San Diego, Cal.
3642	.....	St. s.	Benjamin Franklin	489	360	144.8	28.8	10.1	.....	.....	1894	Tottenville, N. Y	New York, N. Y.
3686	.....	St. s.	Bennington	10	9	50.0	9.5	3.5	.....	.....	1896	St Paul, Minn	St. Paul, Minn.
2145	.....	St. s.	Benton	304	159	152.0	28.1	9.1	.....	.....	1867	Buffalo, N. Y	Port Huron, Mich.
3418	.....	St. s.	BERGEN	1,120	746	220.4	37.0	16.6	.....	.....	1888	Newburg, N. Y	New York, N. Y.
3729	.....	St. s.	Bermuda	1,312	1,079	220.0	41.0	16.6	.....	.....	1897	West Bay City, Mich	Port Huron, Mich
2905	J. P. Q. V.	St. shp.	*Berks*	565	376	189.0	29.0	14.4	150	.....	1874	Chester, Pa	Philadelphia, Pa.
3175	J. V. N. R.	St. shp.	*Berkshire*	2,014	1,433	250.0	38.5	16.6	500	.....	1881	Philadelphia, Pa	Baltimore, Md.
3399	.....	St. s.	Bernice	13	6	41.9	9.4	2.8	†10	.....	1888	East Providence, R. I	Bristol, R. I.
3568	.....	St. s.	Bernie Holmes	24	12	62.3	12.2	3.3	.....	.....	1892	Berwick, La	Brashear, La.
3588	K. L. Q. V.	St. y.	Beronda	17	9	47.1	9.1	5.2	30	.....	1893	Camden, N. J	Philadelphia, Pa.
3397	.....	St. s.	Bertha	614	467	140.0	32.0	22.0	100	250	1888	Benicia, Cal	San Francisco, Cal.
3422	.....	St. s.	Bertha	12	6	36.0	11.2	6.3	†60	.....	1889	Baltimore, Md	Baltimore, Md.
3639	.....	*St. p.	Bertha	162	162	130.0	20.0	5.0	.....	.....	1894	Pittsburg, Pa	Pittsburg, Pa.
3705	.....	St. s.	Bertha C	11	7	53.7	11.0	3.8	.....	.....	1897	Berwick, La	Brashear, La.
3288	.....	St. s.	Bertha L. Cockell	22	12	58.0	12.3	4.8	.....	.....	1884	Pentwater, Mich	Grand Haven, Mich.
2847	.....	St. s.	Bertie	57	35	68.4	14.2	4.6	20	.....	1872	Windsor, N. C	Edenton, N. C.
3648	.....	St. p.‖	Bertie E. Tull	163	85	125.4	30.2	6.1	.....	.....	1895	Pocomoke City, Md	Baltimore, Md.
3631	.....	St. s.	Berwick	23	6	52.2	14.3	3.6	16	.....	1894	Saugatuck, Mich	New Orleans, La.
2900	.....	St. s.	Bessie	26	21	45.0	10.2	3.2	.....	.....	1874	Poughkeepsie, N. Y	New York, N. Y.
3122	.....	St. s.	Bessie	89	44	97.2	20.6	6.4	.....	.....	1880	Fairhaven, Mich	Detroit, Mich.
3139	.....	*St. p.	*Bessie*	99	99	122.7	24.4	3.6	.....	.....	1876	St. Louis, Mo	Brownsville, Tex
3155	.....	St. s.	Bessie	23	14	65.0	13.5	5.5	.....	.....	1881	Tottenville, N. Y	Savannah, Ga.
3157	.....	St. s.	Bessie	185	158	112.0	30.0	8.0	200	.....	1881	Boston, Mass	Galveston, Tex.
3219	.....	St. s.	Bessie	7	5	41.7	9.4	3.0	.....	.....	1881	Worcester, Mass	Newark, N. J.

[1] Formerly st. p. Pilot Boy.
[2] Formerly st. s. Olive Baker.
[3] Formerly st. s. Mary and Helen.
† Estimated.
‡ Naphtha.
‖ Gasoline.

MERCHANT STEAM VESSELS OF THE UNITED STATES—Continued.

Official No.	Signal letters.	Rig.	Name of vessel.	Gross tonnage.	Net tonnage.	Length.	Breadth.	Depth.	Nominal horsepower.	Indicated horsepower.	When built.	Where built.	Home port (where permanent document issues).
						Feet.	*Feet.*	*Feet.*					
3365	.....	St. s.	Bessie	14	7	40.6	9.6	3.0	.....	.....	1886	Tacoma, Wash	Pt. Townsend, Wash.
3560	.....	St. s.	Bessie	108	77	99.3	25.8	7.1	.....	75	1892	Athens, N. Y	Newark, N. J.
3755	.....	St. s.	Bessie	16	14	51.9	11.3	4.2	.....	.....	1898	Palatka, Fla	Jacksonville, Fla.
3337	.....	St. s.	Bessie M	42	24	67.3	17.0	6.2	.....	.....	1885	Saugatuck, Mich	Apalachicola, Fla.
3743	.....	*St. p.	Bessie Clary	34	34	88.2	20.8	2.8	.....	.....	1898	Columbus, Ga	Do.
3278	.....	*St. p.	Bessie Siler	54	49	93.0	16.0	3.0	.....	.....	1884	Harmar, Ohio	Brashear, La.
3738	.....	*St. p.	Bessie Smith	93	50	129.0	25.0	2.8	.....	.....	1897	Smithsonia, Ala	Nashville, Tenn.
3665	.....	*St. p.	Bettie Lee	28	28	56.0	12.0	2.5	10	.....	1895	Guntersville, Ala	Chattanooga, Tenn.
3495	.....	*St. p.	Bettie Owen	344	189	137.0	39.9	4.0	.....	.....	1891	Paducah, Ky	Paducah, Ky.
3534	.....	St. s.	Beulah	10	6	46.0	8.0	4.0	.....	.....	1891	Morgan City, La	Brashear, La.
3728	.....	St. s.	Beulah	18	12	41.7	12.0	4.3	.....	.....	1897	Mt. Pleasant, S. C	Charleston, S. C.
3531	.....	St. p.	Beulah Brown	37	37	113.6	15.0	2.8	.....	.....	1891	Paintsville, Ky	Cincinnati, Ohio.
3189	.....	St. p.	*Beverly*	439	318	145.0	30.0	7.0	.....	.....	1882	Wilmington, Del	Camden, N. J.
3382	.....	*St. p.	Big Kanawha	212	212	152.0	30.0	4.5	.....	.....	1887	Madison, Ind	Cincinnati, Ohio.
2862	.....	St. s.	Bill Morse	10	5	39.5	11.6	5.1	26	.....	1873	Buffalo, N. Y	Buffalo, N. Y.
3711	.....	*St. p.	Bill Tate	70	70	93.0	15.0	3.0	.....	45	1897	Knoxville, Tenn	Chattanooga, Tenn.
3239	.....	*St. p.	Billy Martin	28	22	89.0	14.3	4.0	.....	.....	1883	Charleston, W. Va	Wheeling, W. Va.
3706	.....	St. s.	Biloxi	33	14	63.2	14.2	5.3	125	.....	1897	Biloxi, Miss	Shieldsboro, Miss.
76769	.....	*St. p.	[1] Biscayne	414	229	118.9	34.4	4.4	80	.....	1888	Abbeville, Ga	St. Augustine, Fla.
3716	.....	St. s.	[2] *Biscayne*	99	48	95.6	19.0	7.6	.....	.....	1881	Wilmington, Del	Jacksonville, Fla.
3398	.....	St. s.	Bismarck	124	62	94.6	22.2	10.0	400	.....	1888	Philadelphia, Pa	Bangor, Me.
3561	.....	*St. p.	Bismarck	191	144	104.0	20.0	4.4	.....	75	1892	Woodland, Wash	Coos Bay, Oreg.
3183	.....	St. s.	Biz	80	40	77.5	19.0	7.5	.....	.....	1881	Arcadia, Wash	Seattle, Wash.
2846	.....	St. s.	Black Ball No. 2	37	18	58.6	15.5	8.4	.....	.....	1871	Buffalo, N. Y	Chicago, Ill.
2578	.....	St. p.	Black Bird	339	233	150.3	23.6	10.7	125	.....	1864	Keyport, N. J	New York, N. Y.
3355	.....	*St. p.	Black Diamond	62	31	70.5	15.0	3.0	.....	.....	1886	Portland, Mo	Memphis, Tenn.
3370	.....	St. s.	Black Diamond	91	65	98.3	17.1	7.7	.....	.....	1887	Wilmington, Del	Philadelphia, Pa.
3435	.....	St. s.	Black Hawk	18	13	52.0	8.9	2.6	12	.....	1889	Crescent City, Fla	Brunswick, Ga.
3622	.....	St. s.	Black Hawk	34	17	80.0	15.0	5.8	.....	.....	1894	Stillwater, Minn	St. Paul, Minn.
3421	.....	St. p.	Black Prince	64	64	116.0	35.5	4.0	.....	.....	1889	Patterson, La	Brashear, La.
3721	.....	St. s.	Black Rock	1,646	1,329	237.0	43.0	16.5	.....	.....	1897	Port Huron, Mich	Port Huron, Mich.
3079	.....	St. s.	*Blanche*	94	47	83.0	17.9	10.0	75	.....	1878	Philadelphia, Pa	Wilmington, N. C.
3168	.....	St. s.	Blanche	54	27	70.8	18.0	7.8	.....	.....	1881	Boston, Mass	Boston, Mass.
3257	.....	St. s.	Blanche	78	62	79.0	19.9	4.6	.....	.....	1883	Newbern, N. C	Newbern, N. C.
3046	.....	St. s.	Blanche	48	48	92.0	17.0	3.8	.....	.....	1895	Evansville, Ind	Evansville, Ind.
126626	.....	*St. s.	[3] Blanche	59	29	74.8	16.3	5.5	300	.....	1890	Seattle, Wash	Seattle, Wash.
3751	.....	*St. p.	Blanche Edna	9	6	65.0	11.0	1.5	.....	.....	1898	Pittsburg, Pa	Pittsburg, Pa.
3573	.....	St. s.	Blanco	37	18	61.5	15.6	4.7	.....	.....	1893	Marshfield, Oreg	Coos Bay, Oreg.
3608	.....	St. s.	Blazer	46	23	72.0	18.6	7.0	.....	.....	1893	Apalachicola, Fla	Apalachicola, Fla.
3201	.....	St. p.	Block Island	757	566	187.2	33.0	11.6	.....	.....	1882	Noank, Conn	New London, Conn.
3679	.....	St. s.	Bloomer Girl	95	64	109.2	21.9	8.3	175	.....	1894	Ludington, Mich	Milwaukee, Wis.
3405	.....	St. s.	Blonde	15	7	41.4	11.8	4.5	.....	.....	1882	Boston, Mass	Marblehead, Mass.
3383	.....	St. c.bt.	Blue Lodge	39	19	78.3	12.0	6.9	20	.....	1887	Defiance, Ohio	Toledo, Ohio.
3539	.....	St. s.	Blue Star	32	16	55.0	13.6	5.3	.....	.....	1892	Tacoma, Wash	Tacoma, Wash.
2702	.....	St. s.	Blue Stone	20	14	55.0	13.0	5.0	.....	.....	1868	Philadelphia, Pa	New York, N. Y.
2730	.....	St. s.	Blue Stone Company	21	10	55.0	13.5	5.1	.....	.....	1869	Malden, N. Y	Do.
3449	K. G. Q. M.	St. shp.	[4] *Bluefields*	736	445	208.5	24.0	12.7	.....	.....	1806	Greenock, Scotland	Baltimore, Md.
3188	.....	*St. p.	Boaz	623	623	193.0	44.4	6.5	.....	.....	1882	Pittsburg, Pa	Pittsburg, Pa.
2040	.....	St. s.	Bob Anderson	117	60	100.4	19.3	11.1	365	.....	1862	Cleveland, Ohio	Duluth, Minn.
3462	.....	*St. p.	Bob Ballard	150	150	130.0	26.2	4.0	.....	.....	1890	Murraysville, W. Va	Wheeling, W. Va.
2525	.....	*St. p.	Bob Connell	98	98	105.0	15.0	3.5	.....	.....	1864	Pittsburg, Pa	Pittsburg, Pa
3720	.....	*St. p.	Bob Dudley	196	159	100.0	29.0	3.8	.....	.....	1897	Jeffersonville, Ind	Nashville, Tenn.
157087	.....	*St. p.	[5] Bob Prichard	234	234	150.0	27.5	5.2	.....	.....	1882	Mason City, W. Va	Wheeling, W. Va.
2867	.....	St. s.	Bob Stephenson	18	9	50.0	13.4	6.1	15	.....	1872	Buffalo, N. Y	Marquette, Mich.
3262	.....	St. s.	Bob Teed	45	22	64.2	18.7	8.7	.....	.....	1883	Saugatuck, Mich	Do.
3314	K. D. B. G.	St. s.	*Bolivar*	234	117	127.1	23.2	9.6	550	.....	1885	Philadelphia, Pa	New York, N. Y.
3626	.....	St. s.	Bon Ami	226	149	108.2	21.8	6.4	150	.....	1894	Saugatuck, Mich	Grand Haven, Mich.
3312	.....	St. p.	Bonanza	741	741	267.5	42.8	6.7	.....	.....	1885	Cincinnati, Ohio	Cincinnati, Ohio.
3327	.....	St. s.	Bond Currier	94	66	67.0	17.5	5.7	75	.....	1885	Stratford, Conn	Bridgeport, Conn.
3162	J. V. L. G.	St. s.	Bonita	488	356	172.2	27.2	8.9	.....	.....	1881	San Francisco, Cal	San Francisco, Cal.
3554	.....	St. y.	Bonita	73	49	110.2	16.6	6.6	.....	.....	1892	Detroit, Mich	Chicago, Ill.
3630	.....	St. s.	Bonita	16	8	48.0	12.0	5.4	†60	.....	1894	Boston, Mass	Boothbay, Me.
3722	.....	*St. p.	Bonne	41	41	81.2	22.4	3.0	.....	.....	1897	South Point, Ind	Cincinnati, Ohio.
3497	.....	St. s.	Bon Voyage	500	360	153.3	30.0	17.2	400	.....	1891	Saugatuck, Mich	Grand Haven, Mich.
3499	.....	St. p.	Boone No. 4	24	24	64.0	19.5	3.5	.....	.....	1891	Constance, Ky	Cincinnati, Ohio.
3401	K. F. G. H.	St. y.	Bo Peep	27	19	62.5	12.0	5.7	25	.....	1888	City Island, N. Y	New York, N. Y.
3590	.....	St. s.	Bo Peep	7	5	27.0	12.0	4.2	5	.....	1893	Noank, Conn	Stonington, Conn.
2929	.....	St. s.	Border City	84	57	87.3	24.0	8.1	.....	.....	1872	Fall River, Mass	New York, N. Y.
3152	.....	St. s.	Boscobel	610	450	151.0	28.0	13.7	.....	.....	1881	Chicago, Ill	Port Huron, Mich.
3140	.....	St. s.	*Boston*	1,829	1,669	263.2	36.0	15.4	700	.....	1890	Wyandotte, Mich	Buffalo, N. Y.
3583	.....	St. s.	Boston	11	6	45.8	10.9	3.8	50	.....	1893	Chicago, Ill	Galveston, Tex.
3109	.....	St. p.	Bostona	993	993	302.0	43.4	6.0	1,282	.....	1879	Cincinnati, Ohio	Cincinnati, Ohio.
3485	.....	St. p.	Bouwery Bay	432	338	130.0	32.8	11.0	.....	.....	1890	Greenpoint, N. Y	New York, N. Y.

[1] Formerly *st. p. J. W. Sweeney.
[2] Formerly Mexican st. s. Asturias.
[3] Formerly st. s. C. C. Calkins.
[4] Formerly British st. p. William Coulman.
[5] Formerly st. s. D. W. Woodward.
† Estimated.

MERCHANT STEAM VESSELS OF THE UNITED STATES—Continued.

Official No.	Signal letters.	Rig.	Name of vessel.	Gross tonnage.	Net tonnage.	Length.	Breadth.	Depth.	Nominal horse power.	Indicated horse power.	When built.	Where built.	Home port (where permanent document issues).
						Feet.	*Feet.*	*Feet.*					
2930	.....	St. s.	Boy	31	15	52.0	13.8	7.0	.....	.....	1872	Brooklyn, N. Y	New York, N. Y.
3628	.....	St. p.	Braddock Belle	48	48	82.0	17.0	4.0	.....	.....	1894	Pittsburg, Pa	Pittsburg, Pa.
3245	.....	St. c. bt.	Bradford	138	101	94.0	17.7	9.0	.....	.....	1883	Buffalo, N. Y	New Haven, Conn.
3753	.....	St. s.	Bradwell	44	30	71.3	16.6	7.5	.....	.....	1898	Manitowoc, Wis	Chicago, Ill.
2902	.....	St. s.	Brandon	47	23	72.0	16.2	7.3	.....	.....	1874	Baltimore, Md	New York, N. Y.
3318	.....	St. s.	*Brandywine*	407	215	177.5	25.1	8.5	†650	.....	1885	Wilmington, Del	Wilmington, Del.
3467	K. J. F. C.	St. s.	BRAZIL	2,186	1,655	276.1	40.0	21.6	.....	.....	1890	Buffalo, N. Y	Buffalo, N. Y.
3120	J. T. R. S.	St. shp.	*Breakwater*	1,065	793	201.6	30.0	19.3	.....	.....	1880	Chester, Pa	New Orleans, La.
3523	.....	St. s.	BREMEN	1,252	822	219.0	40.2	16.6	.....	.....	1891	Newburg, N. Y	New York, N. Y.
3252	.....	St. s.	Brick	52	34	55.6	12.1	4.6	.....	.....	1883	Seattle, Wash	Pt. Townsend, Wash.
3581	.....	St. s.	*Brigantine*	67	44	86.0	18.0	4.8	150	.....	1893	Philadelphia, Pa	Philadelphia, Pa.
2626	.....	St. s.	Brilliant	66	33	80.0	18.0	8.0	50	.....	1868	.....do	Plattsburg, N. Y.
2884	.....	St. s.	Brilliant	44	22	64.5	16.0	7.2	.....	.....	1873	.....do	New York, N. Y.
3447	.....	St. s.	*Brinton*	103	51	83.0	19.6	8.2	350	.....	1889	.....do	Perth Amboy, N. J.
3317	.....	St. s.	[a]Bristol	144	76	96.8	23.2	10.0	.....	.....	1885	Charleston, S. C	Savannah, Ga.
3602	.....	St. s.	*Bristol*	48	24	59.0	16.0	6.6	.....	.....	1893	Philadelphia, Pa	Philadelphia, Pa.
3211	.....	St. s.	*Britannia*	66	33	76.6	16.6	7.8	.....	.....	1883	Baltimore, Md	Pensacola, Fla.
3427	.....	St. s.	*Britannia*	135	67	96.4	20.6	10.0	450	.....	1889	Philadelphia, Pa	Baltimore, Md.
3400	.....	St. s.	Britannic	1,121	904	219.2	36.2	17.0	.....	.....	1888	West Bay City, Mich	Port Huron, Mich.
3493	.....	St. s.	BRITON	2,348	1,875	296.2	40.4	21.1	.....	.....	1891	Cleveland, Ohio	Cleveland, Ohio.
3455	K. G. T. C.	St. s.	[1]*Brixham*	900	530	183.0	27.1	21.1	96	.....	1885	Sunderland, England	Boston, Mass.
3284	.....	St. s.	Bronx	32	16	59.5	15.5	6.3	.....	.....	1884	Brooklyn, N. Y	Newburyport, Mass.
3313	.....	St. p.	*Brooklyn*	930	736	190.0	36.0	13.3	.....	.....	1885	.....do	New York, N. Y.
3240	.....	St s.	Bruce	50	25	63.3	17.7	8.3	.....	.....	1883	Grand Haven, Mich	Marquette, Mich.
3744	.....	St. s.	Bruce	10	7	39.2	11.0	3.5	.....	.....	1898	Washington, N. C	Newbern, N. C.
3206	.....	St. s.	Brunette	10	5	33.0	10.4	4.0	15	.....	1882	Camden, Me	Marblehead, Mass.
25270	K. M. F. R.	St. y.	[1]BUCCANEER	159	79	123.3	20.1	11.9	†200	.....	1888	Boston, Mass	New York, N. Y.
3739	.....	St. s.	Buck	29	14	50.0	14.6	4.3	.....	.....	1897	Wilmington, N. C	Wilmington, N. C.
3474	.....	St. s.	Buckeye	87	59	61.5	19.8	7.1	38	40	1890	Seattle, Wash	Seattle, Wash.
3693	.....	*St. p.	Buckeye	74	74	103.1	25.4	8.3	.....	.....	1896	West Wheeling, Ohio	Wheeling, W. Va.
3655	.....	St. y.	Buckeye Belle	10	7	45.6	12.0	4.6	.....	.....	1895	Toledo, Ohio	Toledo, Ohio.
3247	.....	*St. p.	Buckeye State	669	669	252.3	39.8	6.8	.....	.....	1883	Cincinnati, Ohio	Cincinnati, Ohio.
2709	.....	St. s.	Buckthorn	110	63	89.0	22.0	7.0	30	.....	1869	Bought of United States	Galveston, Tex.
3558	.....	St. y.	Buena	16	11	57.3	10.2	4.2	150	.....	1802	Benton Harbor, Mich	Chicago, Ill.
3577	.....	St. s.	Buena Ventura	22	11	42.0	12.7	4.3	.....	.....	1893	Mobile, Ala	Mobile, Ala.
2869	.....	St. s.	Buffalo	79	39	82.6	19.8	8.6	.....	.....	1873	Brooklyn, N. Y	New York, N. Y.
3076	.....	St. s.	Buffalo	1,762	1,662	258.8	35.9	16.2	800	.....	1878	Cleveland, Ohio	Buffalo, N. Y.
3368	.....	St. s.	Buffalo	60	30	68.6	17.2	9.7	.....	.....	1887	Buffalo, N. Y	Duluth, Minn.
3704	.....	St. p.	BUFFALO	1,021	765	192.0	36.0	14.6	†950	.....	1897	Wilmington, Del	New York, N. Y.
3381	.....	St. s.	Bulgaria	1,888	1,486	280.3	39.0	21.0	.....	.....	1887	West Bay City, Mich	Cleveland, Ohio.
2912	.....	St. s.	Bull Frog	15	7	38.8	11.8	4.0	8	.....	1874	Charleston, S. C	Jacksonville, Fla.
3248	.....	*St. p.	Bun Hersey	35	35	91.5	26.4	3.6	.....	.....	1883	Stillwater, Minn	St. Paul, Minn.
2735	.....	St. p.	[2]*Burlington*	348	248	161.7	28.3	10.2	.....	.....	1869	Philadelphia, Pa	New York, N. Y.
3695	.....	*St. p.	Burnadina King	50	50	99.7	16.6	3.0	.....	.....	1896	Parkersburg, W. Va	Wheeling, W. Va.
3676	.....	*St. p.	Burnside	92	92	136.0	21.0	4.6	.....	.....	1896	Cincinnati, Ohio	Cincinnati, Ohio.
3412	.....	St. s.	Burt	8	8	42.0	7.8	2.5	.....	.....	1886	Chicago, Ill	La Crosse, Wis.
3732	.....	St. s.	Burton E. Coe	42	26	61.7	14.5	4.9	.....	.....	1897	Tampa, Fla	Tampa, Fla.
3163	.....	St. s.	Business	985	772	191.0	34.7	17.7	.....	.....	1881	Milwaukee, Wis	Detroit, Mich.
3477	.....	St. s.	Byron Whitaker	1,404	1,206	220.0	38.0	20.4	.....	.....	1890	Mount Clemens, Mich	Do.
			C.										
126006	.....	*St. p.	C. Emlin	128	79	95.6	31.6	4.0	.....	.....	1882	Apalachicola, Fla	Apalachicola, Fla.
125133	.....	St. s.	C. Hickox	208	140	130.7	24.8	9.0	125	.....	1873	Black River, Ohio	Milwaukee, Wis.
126909	.....	St. s.	C. Offerman	51	25	62.5	17.9	8.0	.....	.....	1892	Tottenville, N. Y	New York, N. Y.
126374	.....	St. s.	C. A. Dickey	18	9	47.6	12.8	6.8	.....	.....	1886	Buffalo, N. Y	Portland, Me.
126236	.....	*St. p.	C. A. Hill	69	69	119.5	21.8	3.6	.....	.....	1884	Point Pleasant, W. Va	New Orleans, La.
126948	.....	St. s.	C. A. Lorman	41	20	59.0	16.9	8.6	.....	.....	1893	Detroit, Mich	Detroit, Mich.
126467	.....	St. s.	C. A. Meister	23	11	54.6	13.5	6.0	.....	.....	1887	Grand Haven, Mich	Grand Haven, Mich.
126503	.....	*St. p.	C. B. Bryan	330	238	114.2	29.0	4.5	.....	.....	1888	Memphis, Tenn	Evansville, Ind.
125917	.....	St. c. bt.	C. B. Leigh	133	107	96.6	17.8	8.8	.....	.....	1881	Rochester, N. Y	Buffalo, N. Y.
126650	.....	St. s.	C. B. Lockwood	2,139	1,733	285.2	45.0	18.9	.....	.....	1890	Cleveland, Ohio	Cleveland, Ohio.
126835	.....	St. s.	C. B. Lowndes	28	14	64.0	14.2	5.6	25	.....	1891	Bridgeport, Conn	Bridgeport, Conn.
126488	.....	St. s.	C. B. Strohn	25	16	49.3	14.7	5.3	.....	.....	1888	West Bay City, Mich	Grand Haven, Mich.
127139	.....	St. s.	C. C. Cherry	54	37	68.7	16.4	7.0	.....	.....	1896	Seattle, Wash	San Francisco, Cal.
126401	.....	St. s.	*C. C. Clarke.*	150	75	93.6	22.4	10.4	.....	.....	1886	Camden, N. J	New York, N. Y.
125359	.....	St. s.	C. C. Keyser	104	52	99.0	21.2	9.1	180	.....	1874	Philadelphia, Pa	Mobile, Ala.
125796	.....	St. s.	C. C. Waite	92	49	92.0	21.0	8.8	120	.....	1880	Newburg, N. Y	New York, N. Y.
126958	.....	St. s.	C. D. Meneely	26	13	51.7	15.5	7.0	.....	.....	1893	New Baltimore, N. Y	Do
5661	.....	St. s.	C. D. Mills	33	16	66.0	15.0	6.0	20	.....	1864	East Albany, N. Y	Albany, N. Y.
127092	.....	*St. p.	C. D. Owens	366	231	135.7	33.2	4.8	.....	.....	1895	Branford, Fla	Apalachicola, Fla.
126418	.....	St. c. bt.	C. D. Rosseau	112	92	95.5	17.6	7.3	.....	.....	1887	Lockport, N. Y	New York, N. Y.
126998	.....	St. s.	C. D. Thompson	91	45	81.0	19.2	11.0	.....	.....	1893	Port Huron, Mich	Port Huron, Mich.

[1] Formerly British st. s. Brixham.
[2] Formerly st. y. Unquowa.
[3] Formerly U. S. st. p. Burlington.
† Estimated.
[a] U. S. S. Cheyenne, July 8, 1898.

MERCHANT **STEAM** VESSELS OF THE UNITED STATES—Continued.

Official No.	Signal letters.	Rig.	Name of vessel.	Gross tonnage.	Net tonnage.	Length.	Breadth.	Depth.	Nominal horsepower.	Indicated horsepower.	When built.	Where built.	Home port (where permanent document issues).
						Feet.	*Feet.*	*Feet.*					
125382	.....	St. s.	[1]C. E. Baker	30	15	56.0	14.5	6.7	.....	.....	1875	Communipaw, N. J.	New York, N. Y.
7494	.....	St. s.	[2]C. E. Benham	95	48	102.4	19.0	7.4	.....	.....	1865	Cleveland, Ohio.	Cleveland, Ohio.
125738	.....	St. s.	C. E. Kremer	6	6	43.3	9.2	3.6	.....	.....	1879	Chicago, Ill	Grand Haven, Mich.
126887	.....	St. s.	C. F. Bielman	2,056	1,700	291.0	41.0	19.8	.....	.....	1892	West Bay City, Mich	Detroit, Mich.
34126	.....	St. s.	C. F. Curtis	691	522	196.5	32.4	13.1	.....	.....	1882	Marine City, Mich	Buffalo, N. Y.
85370	.....	St. s.	[3]C. F. Roe	27	13	56.0	14.9	5.6	.....	.....	1873	Athens, N. Y	New York, N. Y.
125108	.....	St. s.	C. G. Ash	88	25	73.3	15.8	6.1	56	.....	1873	Philadelphia, Pa	Wilmington, Del.
3556	.....	St. s.	[a]C. G. Coyle	151	75	91.4	21.0	10.3	350	.....	1892	.....do	Pittsburg, Pa.
126299	.....	St. s.	C. G. Witbeck	19	9	48.0	13.0	4.8	.....	.....	1885	Albany, N. Y	Albany, N. Y.
127254	.....	St. s.	C. H. Bradley	29	20	69.7	11.4	4.5	.....	.....	1898	Ballard, Wash	Seattle, Wash.
22432	.....	St. s.	[4]C. H. Brinkerhoff	15	7	41.1	12.2	5.3	.....	.....	1864	Buffalo, N. Y	New York, N. Y.
126011	.....	St. c. bt	C. H. Dimmers	133	105	96.4	17.8	9.1	.....	.....	1882	.....do	Buffalo, N. Y.
126640	.....	St. s.	C. H. Evans	57	38	73.0	18.6	6.5	.....	.....	1890	Athens, N. Y	Albany, N. Y.
127105	.....	St. c.bt.	C. H. Francis	116	93	89.0	17.4	4.4	.....	.....	1895	Baldwinsville, N. Y	Buffalo, N. Y.
126001	.....	St. s.	C. H. Greene	700	504	197.6	33.1	15.5	.....	.....	1881	East Saginaw, Mich	Port Huron, Mich.
127204	.....	[5]St. p.	C. H. Hugo	38	38	79.2	18.2	3.3	.....	.....	1897	New Haven, Mo	St. Louis, Mo.
126760	.....	St. s.	C. H. Lamb	16	8	50.8	12.4	5.2	†35	.....	1891	Buffalo, N. Y	Toledo, Ohio.
125117	.....	St. p.	C. H. Northam	1,436	1,179	312.0	44.0	10.0	.....	.....	1873	Brooklyn, N. Y	New Haven, Conn.
125945	.....	St. s.	C. H. Starke	317	266	149.5	30.1	9.7	.....	.....	1881	Milwaukee, Wis	Port Huron, Mich.
126923	.....	[6]St. p.	C. H. Woods	70	70	110.0	22.0	3.2	.....	.....	1892	Friendly, W. Va	Louisville, Ky.
4808	.....	St. s.	C. J. Saxe	30	15	70.4	14.6	6.3	.....	.....	1860	Jersey City, N. J	New York, N. Y.
127037	.....	St. s.	C. L. Boynton	103	51	86.7	21.6	12.1	.....	.....	1894	Port Huron, Mich	Port Huron, Mich.
126677	.....	St. c. bt.	C. L. Haines	125	99	94.0	17.8	8.8	†75	.....	1890	Lockport, N. Y	Buffalo, N. Y.
125220	.....	St. s.	C. L. Marchal	108	60	92.5	22.4	8.0	.....	.....	1874	Brooklyn, N. Y	New York, N. Y.
127213	.....	[6]St. p.	C. L. Pavy	31	29	67.0	16.0	3.6	.....	.....	1897	New Orleans, La	New Orleans, La.
125804	.....	St. s.	C. M. Belshaw	35	14	67.0	12.4	5.8	20	.....	1880	San Francisco, Cal	Portland, Oreg.
126117	.....	St. s.	C. M. Charnley	83	41	78.0	19.0	9.0	.....	.....	1882	Manitowoc, Wis	Milwaukee, Wis.
4263	.....	St. s.	C. M. Farrar	17	12	50.1	13.6	6.7	10	.....	1870	Buffalo, N. Y	Port Huron, Mich.
126582	.....	[6]St. p.	C. M. Fouche	95	61	93.0	14.0	2.0	.....	.....	1889	Lenoirs, Tenn	Chattanooga, Tenn.
126826	.....	St. s.	C. N. Kimpland	131	65	91.1	22.0	11.4	250	.....	1892	Camden, N. J	New York, N. Y.
126524	.....	St. s.	C. P. Conners	7	6	33.0	10.3	3.2	.....	.....	1888	Brewer, Me	Castine, Me.
126982	.....	St. s.	C. P. Raymond	111	55	85.0	21.5	9.7	.....	.....	1893	Athens, N. Y	New York, N. Y.
126543	.....	St. s.	C. R. Edson	29	14	55.6	15.6	6.0	.....	.....	1889	Cleveland, Ohio	Cleveland, Ohio.
125931	.....	St. s.	C. S. Conklin	52	34	54.2	15.0	4.0	.....	.....	1881	South Norwalk, Conn	Bridgeport, Conn.
126056	.....	St. s.	C. T. Dennis	17	8	44.0	13.0	6.6	.....	.....	1882	Buffalo, N. Y	Trenton, N. J.
126935	.....	[6]St. p.	‡C. U. Shepard	25	12	52.0	18.6	3.3	.....	.....	1892	Jacksonville, Fla	Cedar Keys, Fla.
127208	.....	St. s.	C. W. Bailey	32	17	56.0	15.3	6.5	.....	.....	1897	Charleston, S. C	Charleston, S. C.
125929	.....	[5]St. p.	C. W. Cowles	180	180	128.5	26.6	4.0	.....	.....	1881	Madison, Ind	La Crosse, Wis.
126739	.....	St. y.	C. W. Crossmon	18	12	55.6	10.0	4.4	25	.....	1891	Alexandria Bay, N. Y	Cape Vincent, N. Y.
126568	.....	St. s.	C. W. Elphicke	2,058	1,702	273.0	42.0	20.4	1,200	.....	1889	Trenton, Mich	Sandusky, Ohio.
126569	.....	St. s.	C. W. Elphicke	43	26	63.8	16.0	6.5	.....	.....	1889	Saugatuck, Mich	Chicago, Ill.
127228	.....	St. s.	C. W. Endress	73	49	86.0	20.6	8.4	.....	.....	1898	Manitowoc, Wis	Marquette, Mich.
125924	.....	St. s.	C. W. Moore	383	294	124.0	24.4	9.3	150	.....	1881	Allegan, Mich	Milwaukee, Wis.
126574	K.G.M.P.	St. s.	C. W. Morse	509	254	154.4	30.0	17.6	1,200	.....	1889	Bath, Me	Bath, Me.
127083	.....	St. s.	C. W. Pettit	102	69	82.3	16.4	5.3	.....	.....	1895	Berkley, Va	Norfolk, Va.
127051	.....	St. s.	C. W. Ridley	10	7	41.2	11.6	4.6	†80	.....	1894	Alexandria, Va	Newport News, Va.
125283	.....	St. s.	C. W. Standart	59	29	66.0	18.2	7.7	.....	.....	1874	Jersey City, N. J	New York, N. Y.
125171	.....	St. s.	C. and E. Lenox	37	18	71.5	15.8	6.4	.....	.....	1873	Philadelphia, Pa	Philadelphia, Pa.
127098	.....	St. bge.	C. S. C. Co. ALPHA	132	85	88.8	18.0	9.0	.....	.....	1895	Cleveland, Ohio	Cleveland, Ohio.
127147	.....	St. bge.	C. S. C. Co. BETA	151	102	90.3	17.6	11.0	.....	.....	1896	Elizabeth, N. J	Do.
5031	.....	St. s.	Cadet	8	5	49.3	12.0	2.5	†2.5	.....	1865	Charlestown, Mass	Boston, Mass.
127190	.....	St. y.	Cadet	9	8	41.8	9.2	3.7	22	.....	1893	Harrison, N. J	Annapolis, Md.
126876	.....	St. s.	CADILLAC	1,263	1,068	230.0	37.2	15.3	.....	.....	1892	South Chicago, Ill	Marquette, Mich.
126813	.....	St. y.	CAIMAN	189	133	130.0	24.5	5.5	.....	125	1891	Wilmington, Del	New York, N. Y.
81191	.....	St. s.	[5]Caledonia	1,846	1,468	277.2	42.0	13.9	895	.....	1888	Marine City, Mich	Cleveland, Ohio.
126004	.....	St. s.	Caledonia	21	12	45.0	13.3	6.2	.....	.....	1882	Brooklyn, N. Y	New York, N. Y.
115999	.....	St. p.	[6]Caloosa	114	80	101.1	19.1	5.4	.....	.....	1884	Westerly, R. I	Tampa, Fla.
126178	.....	St. s.	Calumet	49	24	64.2	17.8	8.6	.....	.....	1883	Chicago, Ill	Marquette, Mich.
140642	.....	St. y.	[7]Calumet	35	22	83.0	11.0	4.2	.....	.....	1879	Ogdensburg, N. Y	Bristol, R. I.
126838	.....	St. s.	Calumet	62	31	73.0	19.6	9.1	.....	.....	1892	Milwaukee, Wis	Milwaukee, Wis.
126537	.....	St. s.	Calvin Tompkins	187	120	131.0	28.0	7.5	†400	.....	1888	Perth Amboy, N. J	Newark, N. J.
105618	.....	St. s.	[8]Calvin Whiteley	21	13	55.7	13.5	5.7	.....	.....	1876	Philadelphia, Pa	Baltimore, Md.
127076	K.M.H.B.	St. y.	Calypso	97	50	103.4	17.0	9.1	†250	.....	1895	Boston, Mass	New York, N. Y.
5909	.....	St. s.	Cambria	61	37	62.0	20.4	5.0	70	.....	1871	Greenport, N. Y	Greenport, N. Y.
126180	.....	St. s.	Cambria	109	54	86.0	18.6	9.8	200	.....	1883	Charleston, S. C	Savannah, Ga.
126420	.....	St. s.	*Cambria*	1,878	1,377	280.0	40.0	20.0	.....	.....	1887	Cleveland, Ohio	Cleveland, Ohio.
127100	.....	St. y.	Cambria	48	24	94.0	12.8	5.4	150	.....	1894	Oshkosh, Wis	Milwaukee, Wis.
126668	.....	St. s.	Cambridge	834	692	165.3	37.5	10.1	250	500	1890	Baltimore, Md	Baltimore, Md.
5602	.....	St. p.	Camden	367	299	129.7	29.3	8.5	96	.....	1865	Camden, N. J	Albany, N. Y.
127157	.....	St. s.	CAMDEN	757	515	146.8	38.0	13.2	†800	.....	1896	Elizabeth, N. J	Camden, N. J.
4867	.....	St. s.	Camelia	128	64	113.0	19.0	10.3	.....	.....	.....	Bought of United States	Albany, N. Y.

[1]Formerly st. s. { *a* Charles F. Starin. *b* N. Y. Cent'l Ltg. Co. No. 4.
[2]Formerly st. s. E. M. Peck.
[3]Formerly st. s. George F. Harding.
[4]Formerly st. s. S. F. Washburn.
[5]Formerly st. s. William B. Morley.
[6]Formerly st. p. Sadie.
[7]Formerly st. y. Lancet.
[8]Formerly st. s. A. Somers Kapella.
[a] U. S. S. Choctaw, April 19, 1898.
†Estimated.
‡Composite.

MERCHANT STEAM VESSELS OF THE UNITED STATES—Continued.

Official No.	Signal letters.	Rig.	Name of vessel.	Gross tonnage.	Net tonnage.	Length.	Breadth.	Depth.	Nominal horsepower.	Indicated horsepower.	When built.	Where built.	Home port (where permanent document issues).
						Feet.	*Feet.*	*Feet.*					
5835	.....	St. s.	Camilla	39	19	69.5	15.1	7.0	.....	.....	1870	Chelsea, Mass	Boston, Mass.
125638	.....	St. s.	*Camilla*	40	20	68.0	16.2	7.6	65	.....	1877	Baltimore, Md	Baltimore, Md.
125891	.....	St. y.	Camilla	15	10	55.0	8.8	5.5	54	.....	1881	Bristol, R. I	New York, N. Y
126320	.....	St. s.	Camille	21	10	64.0	12.0	2.6	10	.....	1885	Manteo, N. C	Edenton, N. C.
127005	.....	St. s.	Campania	86	43	79.0	19.5	9.0	130	.....	1893	Philadelphia, Pa	Philadelphia, Pa.
126557	.....	St. s.	Canastota	51	29	77.4	14.5	5.3	.....	.....	1888	Canastota, N. Y	Marblehead, Mass.
126822	.....	St. y.	Canaveral	26	13	51.5	16.5	7.0	.....	.....	1891	Jacksonville, Fla	Boston, Mass.
127183	.....	St. s.	Canby	59	49	78.5	14.6	5.4	.....	.....	1896	Portland, Oreg	Astoria, Oreg.
127022	.....	St. y.	Candoc	28	14	54.6	11.9	4.2	50	.....	1894	Washington, D. C	Washington, D. C.
126360	.....	St. s.	Canisteo	595	539	182.2	34.3	12.2	.....	.....	1886	Mount Clemens, Mich	Detroit, Mich.
126721	.....	*St. p.	Cantouia	75	75	92.0	20.0	4.6	100	.....	1891	Rock Island, Ill	Burlington Iowa.
126917	.....	St. y.	Canute	11	5	48.0	8.0	4.4	.....	.....	1892	Saunderstown, R. I	Providence, R. I.
127074	K.M.G.W.	St. s.	CAPE ANN	718	597	171.6	28.0	14.2	2,000	1,500	1895	Philadelphia, Pa	Boston, Mass.
126278	K.C.W.F.	St. p.	*Cape Charles*	761	469	252.5	36.1	13.0	1,115	.....	1885	Wilmington, Del	Shieldsboro, Miss.
126323	.....	*St. p.	Cape City	72	72	98.4	29.7	4.0	.....	.....	1882	Grafton, Ill	St. Louis, Mo.
105901	.....	St. s.	[1]Capelton	99	62	82.6	24.8	7.5	100	.....	1880	Philadelphia, Pa	New York, N. Y.
126290	.....	*St. p.	Capitola Butt	57	57	83.7	23.3	3.3	70	.....	1885	Montrose, Iowa	Omaha, Nebr.
95861	.....	St. y.	[2]Caprice	20	~~11~~	~~48.0~~	12.0	5.6	.....	.....	1885	New York, N. Y	Detroit, Mich.
127042	.....	St. y.	Caprice	12	6	45.1	9.7	5.0	.....	.....	1894	Portland, Me	Portland, Me.
127247	.....	St. y.	Caprice	9	6	44.0	9.0	3.9	.....	.....	1898	Braintree, Mass	Boston, Mass.
125120	.....	St. s.	Captain Chamberlain	31	15	62.0	14.2	6.4	.....	.....	1873	Mobile, Ala	New Orleans, La.
126911	.....	*St. p.	Capt. Fritz	57	20	99.8	21.6	3.4	.....	.....	1892	Mosspoint, Miss	Shieldsboro, Miss.
125368	.....	St. s.	Capt. Sam	92	59	92.0	21.5	8.8	.....	.....	1873	Philadelphia, Pa	Mobile, Ala.
127091	.....	St. s.	Captain Visger	29	15	84.7	12.8	4.4	.....	.....	1895	Alexandria Bay, N. Y	Cape Vincent, N. Y.
126869	.....	*St. p.	Capt. Wober	612	501	174.5	36.5	8.0	250	350	1892	San Francisco, Cal	San Francisco, Cal.
126936	.....	*St. p.	Capt. A. O. Behm	18	18	60.0	16.0	2.4	.....	.....	1892	Lafayette, Ind	Evansville, Ind.
126416	.....	St. c. bt.	Capt. M. De Puy	136	108	94.6	17.8	9.0	35	.....	1887	Buffalo, N. Y	Bridgeport, Conn.
4992	.....	St. s.	*Capt. Thos. A. P. Champlin*	24	12	54.7	13.4	5.8	20	.....	1862	Camden, N. J	Baltimore, Md.
127246	.....	St. s.	Cara	19	13	53.0	10.8	5.8	.....	.....	1898	Portland, Me	Portland, Me.
126576	K.G.M.T.	St. shp.	*Caracas*	2,584	1,775	283.6	40.2	20.5	1,800	.....	1889	Philadelphia, Pa	Wilmington, Del.
126647	K.H.F.W.	St. s.	*Carbonero*	361	180	134.5	25.5	15.3	500	.....	1890	Camden, N. J	New York, N. Y.
127235	K.N.H.W.	St. s.	Carib	19	13	52.6	10.2	5.9	.....	.....	1898	New York, N. Y	Do.
126646	.....	St. y.	Carita	32	16	61.3	12.4	6.7	.....	.....	1890	Boston, Mass	Boston, Mass.
127187	.....	St. s.	Carita	18	12	43.5	11.5	5.0	.....	.....	1895	Port Angeles, Wash	Tacoma, Wash.
126575	.....	St. s.	Carl	33	16	57.0	15.8	7.6	60	.....	1889	Milwaukee, Wis	Milwaukee, Wis.
126159	.....	*St. p.	Carlos S. Greeley	403	403	160.7	48.5	6.4	.....	.....	1884	Jeffersonville, Ind	St. Louis, Mo.
125680	.....	St. s.	Carlotta	22	11	56.6	13.5	4.5	20	.....	1878	Ipswich, Mass	Newburyport, Mass.
126981	.....	St. s.	Carlotta	15	7	47.5	14.5	3.7	.....	.....	1892	Lawrence, Mass	Do.
25792	.....	St. s.	[3]*Carolina*	30	19	65.7	14.2	4.3	35	.....	1867	Richmond, Va	Norfolk, Va.
125787	.....	St. p.	Carolina	22	16	50.1	18.7	3.0	.....	.....	1878	Charleston, S. C	Charleston, S. C.
127011	.....	St. s.	Carolina	79	39	84.0	23.0	4.0	32	.....	1893	Vanceboro, N. C	Newbern, N. C.
4064	.....	St. s.	[4]Caroline	50	25	79.0	15.2	7.2	104	.....	1862	New Brunswick, N. J	Baltimore, Md.
5428	.....	*St. p.	Caroline	182	102	104.0	25.0	4.3	35	.....	1868	Union City, Cal	San Francisco, Cal.
5874	.....	St. s.	Carrie	27	13	55.4	14.0	6.0	.....	.....	1869	New Brunswick, N. J	New York, N. Y.
125741	.....	St. s.	Carrie	45	22	78.4	15.3	4.2	10	.....	1879	Espy, Pa	Seaford, Del.
126437	.....	St. s.	Carrie	11	5	37.0	9.2	4.0	10	.....	1887	Capers Island, S. C	Charleston, S. C.
127202	.....	St. y.	Carrie	60	41	80.9	15.8	8.6	.....	.....	1897	Tottenville, N. Y	New York, N. Y.
126851	.....	St. s.	Carrie F	25	18	39.0	10.0	4.0	.....	.....	1892	Kelso, Wash	Portland, Oreg.
127264	.....	St. s.	Carrie J	30	25	62.0	10.6	3.9	.....	.....	1898	Grand Rapids, Mich	Grand Haven, Mich.
127008	.....	St. s.	Carrie V	17	8	38.0	14.0	4.0	15	.....	1893	South Norwalk, Conn	New York, N. Y.
127223	.....	*St. p.	Carrie V	48	48	100.6	19.1	3.1	.....	.....	1897	Antiquity, Ohio	Wheeling, W. Va.
127003	.....	St. y.	Carrie X	8	6	39.0	7.9	3.4	10	.....	1893	Washington, D. C	Washington, D. C.
126657	.....	*St. p.	Carrie Brown	92	92	122.0	24.4	4.0	.....	.....	1890	Marietta, Ohio	Wheeling, W. Va.
126644	.....	St. s.	Carrie Currens	9	7	40.4	11.2	3.4	.....	.....	1890	Two Rivers, Wis	New Orleans, La.
125909	.....	St. s.	Carrie Mather	21	14	57.1	11.6	4.8	20	.....	1880	Muskegon, Mich	Milwaukee, Wis.
126877	.....	St. s.	Carrie A. Ramsey	84	42	76.0	18.9	9.0	.....	.....	1892	Perth Amboy, N. J	Providence, R. I.
126156	.....	St. s.	Carrie A. Ryerson	72	44	66.0	17.5	7.8	.....	.....	1883	Grand Haven, Mich	Grand Haven, Mich.
125718	.....	St. s.	Carrie A. Ward	17	8	54.0	12.0	4.8	.....	.....	1878	New Baltimore, N. Y	Tampa, Fla.
127265	.....	St. s.	Carrie S. Davis	41	13	48.6	11.9	3.6	.....	.....	1898	Seattle, Wash	Seattle, Wash.
127127	.....	St. s.	Carrie and Mildred	22	11	50.1	12.5	5.7	.....	†50	1896	South Bristol, Me	Portland, Me.
91904	.....	*St. p.	[5]Carrier	245	245	149.5	28.3	4.0	.....	.....	1887	Jeffersonville, Ind	St. Louis, Mo.
126252	.....	*St. p.	Carrier	140	140	165.4	26.4	4.0	.....	.....	1884	....do	Mobile, Ala.
127006	.....	St. p.	CARRIER	1,749	1,386	280.3	44.0	10.0	360	.....	1892	Newburg, N. Y	New Orleans, La.
126922	.....	St. s.	Carroll Boys	21	10	48.5	13.4	6.1	.....	.....	1892	Brooklyn, N. Y	New York, N. Y.
126227	.....	*St. p.	Cascade	120	64	98.8	16.2	4.1	.....	.....	1884	Seattle, Wash	Pt. Townsend, Wash.
126913	.....	St. s.	Cascade	77	38	73.5	19.8	10.5	.....	.....	1892	Buffalo, N. Y	Cleveland, Ohio.
126914	.....	*St. p.	Cascade	90	90	117.0	23.6	3.6	.....	.....	1892	Pittsburg, Pa	Pittsburg, Pa.
127088	.....	St. s.	Cascade	72	49	72.9	19.5	9.7	.....	.....	1895	Buffalo, N. Y	Buffalo, N. Y.
126424	.....	St. s.	Cassie	31	15	59.0	14.6	6.4	.....	.....	1887	New London, Conn	New London, Conn.
126610	.....	St. s.	CASTALIA	2,512	1,840	292.5	40.6	21.6	.....	.....	1890	Cleveland, Ohio	Cleveland, Ohio.
126934	.....	*St. p.	Castalia	90	90	110.0	26.2	3.7	.....	.....	1892	Sioux City, Iowa	Omaha, Nebr.

[1]Formerly st. s. Advance.
[2]Formerly st. s. Henry Douglas.
[3]Formerly st. s. Virginia.
[4]Formerly st. s. Charles M. Whitaker.
[5]Formerly *st. p. Matt F. Allen.
†Estimated.

MERCHANT STEAM VESSELS OF THE UNITED STATES—Continued.

Official No.	Signal letters.	Rig.	Name of vessel.	Gross tonnage.	Net tonnage.	Length.	Breadth.	Depth.	Nominal horsepower.	Indicated horsepower.	When built.	Where built.	Home port (where permanent document issues).
						Feet.	*Feet.*	*Feet.*					
127263	.....	St. s.	Castanet	34	23	89.3	15.1	7.7	.....	.....	1898	Alexandria Bay, N. Y.	Cape Vincent, N. Y.
126552	.....	St. s.	Castine	69	35	71.1	14.5	5.0	20	.....	1889	Brewer, Me	Belfast, Me.
127248	.....	St. s. ‡	Castle Island	13	13	43.5	12.0	4.4	.....	.....	1898	Boston, Mass	Boston, Mass.
136019	.....	St. p.	[1] CASTLETON	1,587	1,157	224.8	61.0	13.9	.....	1,200	1888	Baltimore, Md	New York, N. Y.
126477	.....	St. s.	Catalina	36	18	57.0	12.0	5.8	.....	.....	1888	Wilmington, Cal	Los Angeles, Cal.
127251	K. N. L. C.	St. shp	[2] *Catania*	2,635	1,932	307.4	35.7	22.6	.....	.....	1881	Glasgow, Scotland	New York, N. Y.
126790	.....	St. s.	Cataract	85	42	80.8	18.1	11.1	250	.....	1891	Baltimore, Md.	Baltimore, Md.
127168	K. M. W. J.	St. s.	CATAWISSA	558	352	158.0	29.0	18.0	1,000	.....	1897	Wilmington, Del	Philadelphia, Pa.
125552	.....	St. s.	*Catharine*	60	30	74.6	18.0	8.0	75	.....	1876	Philadelphia, Pa	New Haven, Conn.
126989	.....	St. y.	Catherine C.	82	58	106.6	17.3	8.5	.....	.....	1893	Wyandotte, Mich	Chicago, Ill.
5542	J. F. G. L.	St. s.	Catharine Whiting	880	564	178.3	31.2	20.5	350	.....	1865	Malden, N. Y	New York, N. Y.
91375	.....	St. s.	[3] Catharine L. Kennedy	39	19	63.0	16.8	4.8	.....	.....	1881	Apalachicola, Fla	Apalachicola, Fla.
126849	.....	St. y.	Catherine	46	30	67.6	18.0	6.8	.....	.....	1892	Detroit, Mich	Detroit, Mich.
126971	.....	St. s.	Catherine	161	111	100.4	18.1	8.1	.....	.....	1893	Bath, Me	New York, N. Y.
127134	.....	St. p.	Catherine Davis	334	210	135.6	26.5	4.0	430	.....	1896	Marietta, Ohio	Wheeling, W. Va.
127220	.....	St. s.	Caumsett	154	105	87.0	28.9	8.2	.....	.....	1897	Brooklyn, N. Y	Cold Spring, N. Y.
125149	.....	St. s.	Cayuga	27	16	57.5	11.0	5.0	25	.....	1872	Buffalo, N. Y	Grand Haven, Mich.
126028	.....	St. s.	*Cecilia*	98	49	92.2	20.0	8.6	.....	.....	1882	Camden, N. J	Charleston, S. C.
127154	.....	St. s.	Cecelia Hill	44	32	93.0	19.5	7.5	.....	.....	1[illegible]	Fish Creek, Wis	Milwaukee, Wis.
126132	.....	St. s.	Celestine	23	11	50.4	14.4	6.3	.....	.....	1883	Newburg, N. Y	Pensacola, Fla.
126224	K. C. N. G.	St. s.	Celia	281	223	118.0	29.0	8.5	.....	.....	1884	Benicia, Cal	San Francisco, Cal.
127205	.....	St. s.	Celina	109	66	88.0	17.6	14.8	.....	.....	1897	Munroe, Mich	Toledo, Ohio.
125513	.....	St. s.	Centennial	29	18	49.5	13.4	5.2	25	.....	1876	Grand Haven, Mich	Grand Haven, Mich.
127252	K. N. L. D.	St. shp.	[4] *Centennial*	2,075	1,184	324.0	35.6	13.1	.....	.....	1859	London, England	Seattle, Wash.
4877	.....	St. p.	Central	1,022	775	217.6	33.4	12.0	.....	.....	1863	Brooklyn, N. Y	New York, N. Y.
126994	.....	St. s.	CENTURION	3,401	2,728	360.0	45.2	21.9	.....	.....	1893	West Bay City, Mich	Port Huron, Mich.
125904	.....	St. p.	*Cepheus*	882	578	213.6	32.4	11.5	.....	.....	1881	Chester, Pa	New York, N. Y.
7682	.....	St. s.	[5] Ceres	380	263	121.6	29.5	14.3	.....	.....	1866	Cutler, Me	Do.
125421	.....	St. s.	Ceres	52	26	75.0	17.8	8.0	75	.....	1875	Camden, N. J	Do.
125537	.....	*St. p.	Ceres	201	160	130.5	30.5	8.5	160	.....	1876	San Francisco, Cal	San Francisco, Cal.
126327	.....	St. s.	Ceres	16	8	45.0	14.3	3.8	829	.....	1885	Norwalk, Conn	Port Jefferson, N. Y.
125903	J. V. G. N.	St. p.	*Cetus*	847	580	213.3	32.0	10.6	.....	.....	1881	Philadelphia, Pa	New York, N. Y.
125768	J. T. N. B.	St. shp.	*Chalmette*	2,982	1,931	321.2	42.2	21.3	†800	.....	1879	..... do	New Orleans, La.
4890	.....	St. s.	Champion	43	21	66.0	16.0	6.9	50	.....	1864	New York, N. Y	New York, N. Y.
4998	.....	St. s.	*Champion*	53	26	64.0	17.0	7.0	61	.....	1860	Wilmington, Del	Philadelphia, Pa.
5720	.....	St. s.	Champion	263	147	134.6	21.4	10.7	800	.....	1868	Detroit, Mich	Detroit, Mich.
125436	.....	*St. p.	Champion	48	48	84.0	22.8	3.5	.....	.....	1873	Pomeroy, Ohio	Wheeling, W. Va.
3356	.....	*St. p.	[6] Champion No. 2	126	126	128.0	21.8	8.5	.....	.....	1886	McConnellsville, Ohio	Cincinnati, Ohio.
126079	.....	*St. p.	Champion No. 2	52	52	76.0	22.8	3.4	.....	.....	1882	Mason City, W. Va	Wheeling, W. Va
5679	.....	*St. p.	Chancellor	605	434	233.0	27.0	8.5	300	.....	1869	Brooklyn, N. Y	New York, N. Y.
126836	.....	*St. p.	Chancy Lamb	194	194	136.0	28.8	4.5	400	200	1892	Dubuque, Iowa	Rock Island, Ill.
110058	.....	St. s.	[7] Chancy A. Morgan	92	50	114.3	25.1	5.5	.....	.....	1872	Detroit, Mich	Cleveland, Ohio.
127094	.....	St. s.	Channing	51	28	60.3	17.0	7.6	.....	.....	1895	Boston, Mass	Boston, Mass.
126358	.....	St. s.	Charlemagne Tower, jr	1,825	1,543	255.8	40.0	21.3	1,000	.....	1896	Cleveland, Ohio	Cleveland, Ohio.
126097	.....	St. p.	Charles	10	6	56.0	11.0	3.0	6	.....	1883	Elizabeth City, N. C	Edenton, N. C.
125084	.....	*St. p.	Charles Brown	544	544	200.0	33.0	6.0	.....	.....	1872	Pittsburg, Pa	Pittsburg, Pa.
4860	.....	St. p.	Charles Chamberlain	189	94	131.5	23.8	9.2	115	.....	1863	Key Port, N. J	New Orleans, La.
125942	.....	St. s.	Charles Halladay	48	24	58.7	16.4	8.9	.....	.....	1881	Saugatuck, Mich	Chicago, Ill.
126435	.....	St. c. bt.	Charles Hamilton	134	109	94.0	17.7	8.8	50	.....	1887	Buffalo, N. Y	Perth Amboy, N. J.
126491	.....	St. s.	Charles Hebard	763	614	184.0	34.3	13.6	.....	.....	1888	Detroit, Mich	Marquette, Mich.
125824	.....	St. s.	Charles Henry	22	11	45.1	12.9	7.3	.....	.....	1880	Cleveland, Ohio	Cleveland, Ohio.
125877	.....	*St. p.	Charles Jutte	107	107	115.0	22.0	3.5	.....	.....	1880	Pittsburg, Pa	Pittsburg, Pa.
126806	.....	St. s.	Charles Killam	24	12	48.8	13.5	6.0	75	.....	1891	Bordentown, N. J	Philadelphia, Pa.
125504	.....	St. s.	Charles Lee	17	8	48.3	13.0	5.1	.....	.....	1876	East Saginaw, Mich	Port Huron, Mich.
126676	.....	*St. p.	Charles Lee	158	79	82.0	16.0	4.0	.....	.....	1890	Beaumont, Tex	Galveston, Tex.
4741	.....	St. s.	Charles Lynch	87	67	72.0	25.5	6.6	.....	.....	1835	Mount Pleasant, N. Y	Albany, N. Y.
126621	.....	St. p.	*Charles Macalester*	624	462	195.0	30.0	10.6	.....	.....	1890	Wilmington, Del	Washington, D. C.
126517	.....	St. s.	Charles McVea	331	263	123.0	24.1	10.0	.....	.....	1888	Saugatuck, Mich	Grand Haven, Mich.
1474	.....	St. s.	[8] Charles McWilliams	83	41	84.0	19.4	8.4	.....	.....	1866	Philadelphia, Pa	New York, N. Y.
126148	.....	St. p.	Charles Merriam	515	515	206.0	45.0	6.5	.....	.....	1883	Jeffersonville, Ind	St. Louis, Mo.
127253	K. N. L. F.	St. s.	Charles Nelson	1,057	802	196.5	37.8	12.8	.....	.....	1898	Alameda, Cal	San Francisco, Cal.
125098	.....	St. s.	Chas. Reitz	245	168	127.0	26.5	9.4	.....	.....	1872	Trenton, Mich	Grand Haven, Mich.
126256	.....	St. s.	Charles Runyon	78	39	77.7	19.0	9.1	.....	.....	1884	Tottenville, N. Y	New York, N. Y.
126942	.....	*St. p.	Charles Turner	73	73	104.0	20.0	3.0	.....	.....	1892	Pittsburg, Pa	Pittsburg, Pa.
126561	.....	St. s.	Charles A. Eddy	2,075	1,552	281.0	40.8	20.7	.....	.....	1889	Detroit, Mich	Port Huron, Mich.
126381	.....	St. s.	*Charles A. Schultz*	25	16	54.5	15.2	5.2	.....	.....	1886	Newburg, N. Y	Albany, N. Y.
125841	.....	St. s.	Charles A. Silliman	85	62	88.5	21.5	6.6	.....	.....	1880	Athens, N. Y	Do.
126485	.....	St. s.	Charles A. Street	512	450	165.3	31.4	12.0	.....	.....	1888	Grand Haven, Mich	Detroit, Mich.
125307	.....	St. s.	Charles A. Warren	41	26	76.8	16.8	6.8	.....	.....	1873	Kaighns Point, N. J	Portland, Me.
125502	.....	St. s.	Charles B. Hull	14	7	35.5	11.0	4.0	20	.....	1876	Detroit, Mich	Marquette, Mich.
125105	.....	St. s.	Charles B. Sanford	151	75	105.0	24.0	11.5	260	.....	1871	Philadelphia, Pa	New York, N. Y.

[1] Formerly st. p. Erastus Wiman. [2] Formerly Ger st. s. Catania. [3] Formerly st. s. M. Brash. [4] Formerly Danish st. s. Centennial. [5] Formerly brig Eliza Stevens. [6] Formerly st. p. Buckeye Boy. [7] Formerly st. s. Riverside. [8] Formerly st. s. Alert. † Estimated. ‡ Naphtha.

MERCHANT STEAM VESSELS OF THE UNITED STATES—Continued.

Official No.	Signal letters.	Rig.	Name of vessel.	Gross tonnage.	Net tonnage.	Length.	Breadth.	Depth.	Nominal horsepower.	Indicated horsepower.	When built.	Where built.	Home port (where permanent document issues).
						Feet.	*Feet.*	*Feet.*					
125974	.....	St. s.	Charles C. Ryan	28	14	52.0	14.6	5.4	20	.....	1881	Lockport, N. Y	Grand Haven, Mich.
126035	.....	St. s.	Charles E. Bolton	20	12	49.6	14.0	4.8	137	.....	1882	Lorain, Ohio	Sandusky, Ohio.
125943	.....	St. s.	Charles E. Soper	42	21	65.4	16.5	7.2	.....	.....	1881	Jersey City, N. J	New York, N. Y.
85718	.....	St. s.	[1]Charles F. Allen	31	15	58.8	14.6	5.5	.....	.....	1882	Rondout, N. Y	Do.
127241	.....	St. s.	CHARLES F. DUNBAR	136	92	86.2	23.4	10.8	.....	.....	1838	Buffalo, N. Y	Buffalo, N. Y.
126191	K. C. D. M.	St. s.	*Charles F. Mayer*	1,218	885	236.5	37.0	18.5	.....	.....	1884	Wilmington, Del	Baltimore, Md.
126211	.....	St. s.	Charles G. Curtiss	17	8	43.8	12.2	6.3	.....	.....	1884	Buffalo, N. Y	Cleveland, Ohio.
126540	.....	St. s.	Chas. H. Augur	25	13	58.0	13.4	6.8	.....	.....	1889	Grand Haven, Mich	Grand Haven, Mich.
126653	.....	St. s.	Charles H. Bradley	804	624	201.0	37.0	13.6	.....	.....	1890	West Bay City, Mich	Port Huron, Mich.
84107	.....	St. s.	Charles H. Davis	390	333	145.0	31.0	9.0	.....	.....	1881	Saginaw, Mich	Do.
125036	.....	St. s.	Charles H. Hersey	48	24	70.0	15.5	7.2	.....	.....	1872	Philadelphia, Pa	Boston, Mass.
127188	.....	*St. p.	CHAS. H. ORGAN	166	166	135.3	30.0	5.0	.....	.....	1897	Dubuque, Iowa	Memphis, Tenn.
127046	.....	St. c. bt.	Chas. H. Perkins	118	93	91.0	17.0	9.0	.....	.....	1894	Lockport, N. Y	Buffalo, N. Y.
126003	.....	St. s.	Charles H. Senff	122	61	96.4	21.8	10.1	.....	.....	1882	Brooklyn, N. Y	New York, N. Y.
125113	.....	St. s.	Charles H. Souther	30	15	58.2	15.1	6.8	.....	.....	1873	Gloucester, Mass	Boston, Mass.
85636	.....	St s.	[2]Charles J. Baker	19	9	52.5	13.0	6.5	.....	.....	1880	Baltimore, Md	Baltimore, Md.
126625	.....	St. c. bt.	Charles J. Johnson	99	49	93.5	16.9	4.3	120	.....	1887	Phœnix, N. Y	Buffalo, N. Y.
5856	.....	St. s.	Charles L. Mather	49	37	87.7	18.4	4.0	.....	48	1861	Athens, N. Y	Boston, Mass.
125529	.....	St. s.	Charles M. Riter	32	16	54.0	16.3	7.3	59	.....	1876	Buffalo, N. Y	Duluth, Minn.
126240	.....	St. c. bt.	Chas. N. White	115	84	93.2	17.5	9.0	.....	.....	1888	Phœnix, N. Y	Oswego, N. Y.
126898	.....	St. s.	Charles P. Stricker	13	7	48.5	12.3	4.8	.....	.....	1892	Buffalo, N. Y	Erie, Pa.
53998	.....	St. s.	Charles R. Hoyt	127	91	105.6	22.5	9.1	.....	.....	1876	Kingston, N. Y	New Haven, Conn.
125155	.....	St. s.	Charles R. Stone	55	27	75.0	18.0	7.6	180	.....	1873	Philadelphia, Pa	New York, N. Y.
125908	.....	St. s.	Charles S. Parnell	30	15	57.0	14.4	7.0	.....	.....	1881	Buffalo, N. Y	Buffalo, N. Y.
125812	.....	St. s.	Charles W. Liken	36	27	63.0	16.8	4.5	35	.....	1880	West Bay City, Mich	Port Huron, Mich.
126959	.....	St. s.	Chas. W. Russell	29	14	55.6	15.6	6.5	.....	.....	1893	New Baltimore, N. Y	Albany, N. Y.
3161	.....	St. s.	[3]Charles W. Tilden	23	11	53.5	14.0	5.0	.....	.....	1881	Rio Carabelle, Fla	Apalachicola, Fla.
126483	.....	St. s.	Chas. Stewart Parnell	1,739	1,292	256.4	38.5	19.8	.....	.....	1888	Detroit, Mich	Oswego, N. Y.
126463	.....	*St. p.	Charleston	78	70	94.9	25.6	4.0	.....	.....	1887	Charleston, W. Va	Wheeling, W. Va.
126619	.....	St. c. bt.	[4]Charleston	141	106	92.9	17.7	9.2	.....	.....	1890	Buffalo, N. Y	Buffalo, N. Y.
127173	.....	*St. p.‡	Charley Boy No. 2	44	31	58.0	10.5	2.6	.....	.....	1895	Madison, Ind	Louisville, Ky.
127112	.....	*St. p.	Charley Curlin	92	58	88.0	18.0	3.0	.....	.....	1895	Jeffersonville, Ind	Evansville, Ind.
126201	.....	St. s.	Charley Ferris	54	27	69.8	17.0	8.8	.....	.....	1884	Oswego, N. Y	Oswego, N. Y.
126868	.....	*St. p.	Charley Hook	99	99	118.0	22.5	3.6	.....	.....	1892	Marietta, Ohio	Pittsburg, Pa.
125083	.....	*St. p.	Charley McDonald	259	259	147.0	30.0	4.5	.....	.....	1871	Pittsburg, Pa	Cincinnati, Ohio.
127174	.....	*St. p.	Charlie	28	17	45.0	10.7	2.2	.....	.....	1897	Westport, Ky	Wheeling, W. Va.
126061	.....	*St. p.	Charlie Clarke	147	147	131.0	23.6	4.3	.....	.....	1882	Pittsburg, Pa	Pittsburg, Pa.
125314	.....	St. s.	Charlie Lawrence	48	24	74.0	17.3	7.2	61	.....	1874	Philadelphia, Pa	Bath, Me.
126555	.....	*St. p.	Charlie Stone	88	88	102.0	26.5	3.5	.....	.....	1889	Brownsville, Pa	Wheeling, W. Va.
125012	.....	St. s.	Charlie Wood	37	18	66.6	15.0	7.1	50	.....	1872	Metropolis, Ill	New Orleans, La.
125829	.....	St. s.	Charlie J. Gnewuch	32	16	55.3	14.2	6.7	25	.....	1880	Grand Haven, Mich	Grand Haven, Mich.
22380	.....	St. s.	[5]Charlie O. Smith	63	39	74.0	17.0	8.3	316	.....	1863	Cleveland, Ohio	Port Huron, Mich.
127071	K. M. F. P.	St. y.	Charlietta	17	12	55.2	11.0	5.7	.....	.....	1895	Nyack, N. Y	New York, N. Y.
125835	.....	St. s.	Charlotte	73	50	65.5	12.0	6.4	.....	.....	1880	Rochester, N. Y	Rochester, N. Y.
126597	K. G. P. Q.	St. shp.	*Charlotte*	1,746	1,197	228.9	38.0	22.0	1,300	.....	1889	Philadelphia, Pa	Baltimore, Md.
126648	.....	St. y.	Charlotte	19	15	62.4	10.4	5.6	.....	.....	1888	Bristol, R. I	Perth Amboy, N. J.
125934	.....	*St. p.	Charlotte Bœckeler	143	143	140.0	29.4	4.1	.....	.....	1881	New Albany, Ind	St. Louis, Mo.
127050	.....	St. s.	Charlotte M. Allen	58	29	85.7	14.0	4.0	.....	.....	1894	Clearcreek, Tex	Galveston, Tex.
5521	.....	St. s.	Charm	47	23	66.0	17.0	7.0	.....	.....	1868	Philadelphia, Pa	New York, N. Y.
126292	.....	St. s.	Charm	25	18	61.3	16.0	4.8	.....	.....	1885	Chicago, Ill	Buffalo, N. Y.
125673	.....	St. s.	Charmer	16	8	50.6	11.2	4.6	.....	.....	1878	.....do	Chicago, Ill.
126598	.....	*St. p.	Charon	97	97	110.0	30.0	3.4	.....	.....	1889	Brownsville, Pa	Wheeling, W. Va.
75118	.....	St. p.	[6]Chautauqua	663	497	158.0	34.5	12.9	100	.....	1868	Brooklyn, N. Y	New York, N. Y.
126487	.....	St. p.	CHATEAUGAY	742	576	196.0	29.7	9.4	.....	.....	1888	Shelburne, Vt	Burlington, Vt.
126269	K. C. V. M.	St. shp.	a*Chatham*	2,728	1,909	265.4	40.0	15.6	.....	.....	1885	Philadelphia, Pa	Baltimore, Md.
126076	J. W. R. L.	St. shp.	*Chattahoochee*	2,676	1,887	280.0	40.7	15.8	.....	.....	1882	Chester, Pa	Savannah, Ga.
5664	.....	St. p.	Chauncey Vibbard	1,158	789	281.0	35.0	9.6	500	.....	1864	Brooklyn, N. Y	Philadelphia, Pa.
126696	.....	St. s.	*Chauncey M. Depew*	133	66	90.0	22.3	10.5	.....	.....	1890	Newburg, N. Y	New York, N. Y.
125238	.....	St. s.	Chauncy Hurlburt	1,000	829	184.8	32.2	21.3	500	.....	1874	St. Clair, Mich	Detroit, Mich.
127081	.....	St. y.	Cheemaun	8	5	31.0	6.7	3.5	.....	.....	1895	Geneva, N. Y	Buffalo, N. Y.
126682	.....	St. s.	Chehalis	83	55	73.6	16.0	7.6	†125	.....	1890	Cosmopolis, Wash	Seattle, Wash.
126658	.....	St. s.	[7]Chelsea	17	13	57.3	11.0	4.0	.....	28	1890	Trenton, N. J	Trenton, N. J.
126929	K. L. J. C.	St. s.	Chelsea	564	416	140.4	34.2	10.8	.....	.....	1892	Wilmington, Del	New London, Conn.
126495	.....	St. s.	*Chemung*	2,615	1,778	325.7	41.2	14.6	.....	2,400	1888	Buffalo, N. Y	Buffalo, N. Y.
126391	K. D. N. P.	St. shp.	*Cherokee*	2,556	1,966	264.0	43.0	18.8	1,200	.....	1886	Philadelphia, Pa	New York, N. Y.
126510	.....	*St. p.	CHEROKEE	631	631	216.4	33.9	5.4	.....	.....	1888	Dubuque, Iowa	St. Louis, Mo.
126590	.....	St. s.	Cherokee	1,304	1,019	208.7	35.7	22.1	.....	.....	1889	Marine City, Mich	Toledo, Ohio.
125813	.....	St. s.	Chesapeake	18	9	47.2	12.1	6.1	42	.....	1880	Baltimore, Md	Baltimore, Md.
126247	.....	St. s.	Chesapeake	316	261	132.8	24.1	8.0	.....	.....	1884	.....do	Do.
4994	.....	St. s.	Chester	144	110	85.0	19.4	7.4	48	.....	1866	Chester, Pa	Philadelphia, Pa.
126273	K. C. V. W.	St. s.	Chester	298	208	133.0	22.4	7.8	150	.....	1885	Wilmington, Del	Do.
127201	.....	*St. p.	Chester	130	98	101.0	20.9	3.8	.....	.....	1897	Portland, Oreg	Portland, Oreg.

[1] Formerly st. s. George C. Preston.
[2] Formerly st. s. George J. Norris.
[3] Formerly st. s. Benj. L. Curtis.
[4] Formerly st. c. bt. Carrie Stewart.
[5] Formerly st. s. S. S. Rumage.
[6] Formerly st. p. Jay Gould.
[7] Formerly st. s. Col. A. R. Kuser.
a U. S. S. Vulcan, April 29, 1898.
† Estimated. ‡ Gasoline.

MERCHANT STEAM VESSELS OF THE UNITED STATES—Continued.

Official No.	Signal letters.	Rig.	Name of vessel.	Gross tonnage.	Net tonnage.	Length.	Breadth.	Depth.	Nominal horsepower.	Indicated horsepower.	When built.	Where built.	Home port (where permanent document issues).
						Feet.	*Feet.*	*Feet.*					
126128	.....	St. s.	Chester G. Ham	28	23	48.0	14.5	5.4	.....	.....	1883	Greenbush, N. Y.	Albany, N. Y.
125456	.....	St. p.	Chester W. Chapin	428	359	163.9	55.0	9.0	.....	.....	1875	Rondout, N. Y	New York, N. Y.
126767	.....	St. y.	Chetolah	94	47	90.4	17.5	9.2	.....	.....	1891	Salisbury, Mass	Do.
126513	.....	*St. p.	Chevalier	67	67	131.2	22.0	3.3	.....	.....	1888	Mason City, W. Va	Cincinnati, Ohio.
125338	.....	St. p.	Chicago	746	589	205.1	30.0	12.0	.....	.....	1874	Manitowoc, Wis	Milwaukee, Wis.
125751	.....	St. s.	Chicago	1,847	1,721	265.0	36.8	16.4	500	.....	1879	Cleveland, Ohio	Buffalo, N. Y.
126009	.....	St. s.	Chicago	40	20	60.4	17.8	8.7	.....	.....	1882	Milwaukee, Wis	Chicago, Ill.
126102	.....	St. p.	*Chicago*	1,006	795	192.0	36.0	12.5	.....	.....	1882	Wilmington, Del	New York, N. Y.
126309	.....	St. s.	*Chicago*	88	44	82.7	19.0	9.2	.....	.....	1885	Camden, N. J	Baltimore, Md.
126977	.....	St. s.	Chicago	11	6	45.8	10.9	3.8	40	.....	1893	Chicago, Ill	Shieldsboro, Miss.
126166	.....	*St. p.	Chickasaw	733	568	186.0	39.0	5.9	.....	.....	1883	Pittsburg, Pa	New Orleans, La.
126573	.....	St. s.	Chicot	18	18	97.0	14.0	2.9	.....	.....	1889	Sissonville, W. Va	Memphis, Tenn.
5818	.....	St. s.	Chief	62	31	78.0	18.5	7.6	.....	.....	1870	Philadelphia, Pa	New York, N. Y.
126961	K. L. R. F.	St. s.	Chief	170	124	92.0	23.0	10.5	†500	.....	1893	Wilmington, Del	Wilmington, Del.
127133	.....	St. s.	Chief	10	7	38.2	10.6	4.6	25	.....	1896	Duluth, Minn	Duluth, Minn.
125281	.....	St. p.	Chief Justice Waite	571	443	188.8	46.0	11.4	500	.....	1874	Trenton, Mich	Chicago, Ill.
127236	K. N. J. B.	St. s.	Chilhowee	95	64	110.0	16.4	9.8	.....	.....	1898	Baltimore, Md	Baltimore, Md.
127078	.....	St. s.	CHILI	2,584	1,845	320.5	42.0	21.8	.....	.....	1895	Cleveland, Ohio	Buffalo, N. Y.
126639	.....	St. s.	Chilkat	215	137	105.0	20.5	7.5	175	.....	1890	Astoria, Oreg	San Francisco, Cal.
5972	.....	St. s.	*China*	1,259	931	210.0	32.6	14.0	510	.....	1871	Buffalo, N. Y	Erie, Pa.
127262	K. N. L. T.	St. ship.	[1]CHINA	5,000	3,186	440.4	48.1	32.8	.....	.....	1889	Govan, Scotland	New York, N. Y.
126990	.....	St. p.	*Chincoteague*	143	110	100.0	21.0	5.8	.....	90	1893	Wilmington, Del	Philadelphia, Pa.
126542	.....	St. s.	Chinook	21	10	59.0	14.5	4.3	.....	.....	1889	Astoria, Oreg	San Francisco, Cal.
126963	.....	St. y.	Chipeta	44	26	66.0	14.0	8.1	.....	.....	1893	Jamestown, R. I	Newport, R. I.
126874	.....	St. s.	CHOCTAW	1,573	1,256	266.9	38.1	17.9	.....	.....	1892	Cleveland, Ohio	Marquette, Mich.
126161	.....	St. s.	Choptank	346	282	136.5	25.2	8.5	.....	.....	1883	Baltimore, Md	Baltimore, Md.
4918	.....	St. s.	Chowan	33	18	63.0	16.0	6.0	75	.....	1862	Philadelphia, Pa	Norfolk, Va.
125363	.....	St. p.	*Chowan*	458	394	150.6	28.5	8.2	100	.....	1875	Wilmington, Del	Baltimore, Md.
126541	.....	St. p.	Chowan	10	8	57.3	12.6	2.5	.....	.....	1889	Colerain, N. C	Edenton, N. C.
4326	.....	St. s.	[2]Christiana	105	52	107.0	20.0	8.1	180	.....	.....	Bought of United States	Albany, N. Y.
150185	.....	St. s.	[3]Christiana Baird	33	17	54.6	15.6	6.0	36	.....	1879	Camden, N. J	Camden, N. J.
126952	.....	St. s.	CHRISTOPHER COLUMBUS	1,511	945	362.0	42.0	24.0	.....	2,800	1893	Superior, Wis	Marquette, Mich.
4879	H. D. S. B.	St. p.	Chrystenah	571	417	196.5	30.2	9.3	.....	.....	1866	Nyack, N. Y	New York, N. Y.
126029	.....	St. s.	Cimbria	289	247	116.7	18.5	7.6	200	.....	1882	Brewer, Me	Bangor, Me.
126803	.....	St. s.	CINCINNATI	1,255	927	193.2	46.5	15.4	.....	.....	1891	Elizabeth, N. J	New York, N. Y.
126672	.....	St. s.	Cinda	13	8	39.0	12.2	4.0	.....	.....	1883	Chicago, Ill	Sandusky, Ohio.
127244	.....	St. s.	Cisco	9	6	41.8	10.5	4.0	.....	.....	1898	Seattle, Wash	Seattle, Wash.
126787	.....	St. s.	CISCOE	15	8	44.7	12.8	4.7	.....	.....	1891	Cleveland, Ohio	Cleveland, Ohio.
127110	.....	St. s.	Ciscoe	25	15	56.6	14.3	6.0	35	.....	1895	Grand Haven, Mich	Grand Haven, Mich.
126425	.....	St. s.	City Belle	20	18	47.2	12.2	3.5	.....	.....	1887	New York, N. Y	Baltimore, Md.
126766	.....	*St. p.	City of Aberdeen	244	138	127.0	19.5	6.0	125	125	1891	Aberdeen, Wash	Seattle, Wash.
126974	.....	St. p.	CITY OF ALPENA	1,735	1,282	266.2	69.8	13.4	.....	.....	1893	Wyandotte, Mich	Detroit, Mich.
126544	.....	St. s.	City of Astoria	56	29	72.0	16.5	5.0	.....	50	1889	East Portland, Oreg	Seattle, Wash.
125868	J. V. B. F.	St. ship.	*City of Augusta*	2,860	1,929	302.0	40.2	17.0	.....	.....	1880	Chester, Pa	Savannah, Ga.
127029	K. L. W. N.	St. p.	City of Bangor	1,661	1,113	277.0	38.0	14.2	1,600†	.....	1894	Boston, Mass	Boston, Mass.
127131	.....	St. s.	CITY OF BANGOR	3,690	2,976	372.5	44.8	23.5	.....	.....	1896	West Bay City, Mich	Detroit, Mich.
126717	.....	St. s.	City of Berlin	2,051	1,711	298.0	41.0	21.0	.....	.....	1891	.....do	Do.
126512	K. F. H. M.	St. shp.	*City of Birmingham*	3,066	2,352	301.0	42.5	16.7	3,000	.....	1888	Chester, Pa	Savannah, Ga.
125791	.....	St. p.	City of Boston	487	243	148.5	29.0	12.2	.....	.....	1880	Boston, Mass	Boston, Mass.
127063	.....	*St. p.	City of Bothell	60	48	64.9	14.5	3.4	.....	.....	1894	Seattle, Wash	Seattle, Wash.
126376	K. D. M. B.	St. s.	City of Bridgeport	587	340	144.8	28.4	10.0	.....	.....	1886	Port Jefferson, N. Y	Bridgeport, Conn.
126386	.....	St. p.	City of Brockton	2,771	1,911	271.2	43.4	18.1	.....	.....	1886	Chelsea, Mass	Fall River, Mass.
126670	.....	*St. p.	City of Brunswick	77	77	87.9	19.6	3.9	.....	.....	1890	Brunswick, Mo	Peoria, Ill.
127132	.....	St. p.	CITY OF BUFFALO	2,398	1,262	298.3	75.0	17.0	.....	.....	1896	Wyandotte, Mich	Cleveland, Ohio.
126966	.....	*St. p.	City of Camden	299	299	175.0	35.0	5.0	.....	.....	1893	Jeffersonville, Ind	Louisville, Ky.
126844	.....	St. s.	City of Carabelle	12	6	41.2	12.7	4.8	.....	.....	1892	Carabelle, Fla	Apalachicola, Fla.
95974	.....	*St. p.	[4]City of Champaign	271	209	108.6	25.4	4.7	90	.....	1888	Tacoma, Wash	Seattle, Wash.
5848	.....	St. s.	[5]City of Charlevoix	835	588	185.5	33.3	12.6	.....	.....	1870	Cleveland, Ohio	Chicago, Ill.
126937	.....	*St. p.	City of Chattanooga	489	261	144.0	30.0	5.5	.....	.....	1892	Chattanooga, Tenn	Paducah, Ky.
125256	.....	St. p.	*City of Chelsea*	504	258	148.0	29.0	9.8	.....	.....	1874	Wilmington, Del	Boston, Mass.
125002	.....	St. s.	City of Chester	153	99	107.0	21.0	7.5	91	.....	1872	Chester, Pa	Norfolk, Va.
126493	.....	St. s.	*City of Chester*	611	327	185.5	28.0	9.0	.....	950	1888	Wilmington, Del	Wilmington, Del.
126627	.....	St. p.	CITY OF CHICAGO	1,164	737	226.0	34.0	13.0	.....	.....	1890	West Bay City, Mich	Grand Haven, Mich.
126400	.....	*St. p.	City of Clarksville	235	194	125.0	24.5	3.5	.....	.....	1886	Paducah, Ky	Paducah, Ky.
126033	.....	St. s.	City of Cleveland	1,609	1,319	255.7	39.5	18.4	.....	.....	1882	Cleveland, Ohio	Cleveland, Ohio.
126333	.....	St. p.	CITY OF CLEVELAND	1,923	1,324	272.0	40.6	14.6	.....	.....	1886	Wyandotte, Mich	Detroit, Mich.
125879	J. V. C. S.	St. shp.	City of Columbia	1,869	1,184	266.0	38.7	21.5	1,000	.....	1880	Greenpoint, N. Y	New York, N. Y.
126954	.....	St. s.	City of Columbia	23	16	41.8	12.2	3.4	†30	.....	1893	Rainier Beach, Wash	Seattle, Wash.
127015	.....	St. p.	City of Columbus	59	59	100.0	21.0	3.0	.....	.....	1893	Columbus, Miss	Mobile, Ala.
5538	.....	St. s.	City of Concord	385	282	135.2	25.8	11.0	.....	.....	1868	Cleveland, Ohio	Port Huron, Mich.
127256	.....	*St p.	City of Dawson	230	206	114.0	26.2	5.5	.....	.....	1898	San Francisco, Cal	San Francisco, Cal.
127233	.....	*St. p.	City of Denver	355	223	115.8	28.6	5.7	.....	.....	1898	Seattle, Wash	Seattle, Wash.

[1] Formerly Brit. st. shp. China.
[2] Formerly U. S. st. s. Amaranthus.
[3] Formerly st. s. Pallas.
[4] Formerly *st. p. Henry Bailey.
[5] Formerly st. s. Champlain.
† Estimated.

MERCHANT STEAM VESSELS OF THE UNITED STATES—Continued.

Official No.	Signal letters.	Rig.	Name of vessel.	Gross tonnage.	Net tonnage.	Length.	Breadth.	Depth.	Nominal horsepower.	Indicated horsepower.	When built.	Where built.	Home port (where permanent document issues).
						Feet.	*Feet.*	*Feet.*					
125428	.....	St.c.bt.	City of Detroit	118	91	95.0	17.9	8.8	.....	.....	1875	Buffalo, N. Y	Port Jefferson, N. Y
126516	.....	St. p.	CITY OF DETROIT	1,919	1,454	286.6	40.8	14.0	.....	.....	1889	Wyandotte, Mich	Detroit, Mich.
127215	.....	*St. p.	City of Dublin	147	113	111.0	26.0	4.8	.....	.....	1897	Dublin, Ga	Brunswick, Ga.
126511	.....	*St. p.	City of Ellensburgh	213	188	119.0	22.9	4.5	.....	.....	1888	Pasco, Wash	Seattle, Wash.
127167	.....	St. p.	City of Englewood	484	354	135.0	31.8	12.0	.....	420	1896	Wilmington, Del	New York, N. Y.
127242	.....	St. p.	CITY OF ERIE	2,498	1,280	316.0	44.0	18.0	.....	.....	1898	Wyandotte, Mich	Cleveland, Ohio.
127055	K. M. C. Q.	St. bge.	CITY OF EVERETT	2,504	1,858	346.0	42.1	13.7	126	2,300	1894	Everett, Wash	Pt. Townsend, Wash.
126088	.....	St. p.	City of Fall River	2,533	1,722	262.0	42.4	17.3	.....	.....	1883	Chelsea, Mass	Fall River, Mass.
125252	J. P. K. H.	St. shp.	City of Fitchburgh	821	433	188.0	33.4	13.5	.....	.....	1874	New York, N. Y	Do.
4379	.....	St. s.	City of Fremont	705	557	190.9	27.4	10.7	.....	.....	1866	Cleveland, Ohio	Milwaukee, Wis.
126897	.....	St. s.	City of Genoa	2,109	1,773	301.0	42.5	20.1	.....	.....	1892	West Bay City, Mich	Sandusky, Ohio.
126729	.....	St. s.	City of Glasgow	2,002	1,672	297.0	41.0	20.5	.....	.....	1891	....do	Cleveland, Ohio.
126139	K. B. L. V.	St. s.	City of Gloucester	560	395	142.5	28.0	11.6	.....	.....	1883	Brooklyn, N. Y	Boston, Mass.
125743	.....	St. s.	City of Grand Rapids	399	300	125.6	26.4	9.3	200	.....	1879	Grand Haven, Mich	Grand Haven, Mich.
127266	.....	St. s.	City of Grand Rapids	296	187	112.0	24.7	8.7	.....	.....	1898	Seattle, Wash	Do.
91228	.....	St. s.	[1]City of Green Bay	257	178	134.0	26.8	7.5	.....	.....	1880	Fort Howard, Wis	Chicago, Ill.
127171	.....	*St. p.†	City of Hartford	60	56	90.0	13.7	3.4	.....	.....	1894	Jefferson City, Mo	New Orleans, La.
127119	.....	*St. p.	City of Hawkinsville	432	319	141.7	31.6	5.7	.....	.....	1896	Abbeville, Ga	Brunswick, Ga.
125488	.....	St. c. bt.	City of Henry	95	67	99.2	17.4	6.9	.....	.....	1875	Chicago, Ill	Peoria, Ill.
126967	.....	St. s.	City of Holland	439	331	141.6	29.4	10.0	350	.....	1893	Saugatuck, Mich	Grand Haven, Mich.
7972	.....	St. p.	[2]City of Hudson	816	624	226.2	28.6	9.6	.....	.....	1863	Mystic Bridge, Conn	Albany, N. Y.
126081	.....	St. p.	*City of Jacksonville*	459	395	160.5	32.5	6.6	.....	.....	1882	Wilmington, Del	New York, N. Y.
126725	.....	St. p.	City of Jeffersonville	161	161	150.0	34.0	6.3	.....	.....	1891	Jeffersonville, Ind	Louisville, Ky.
126949	.....	St. s.	City of Kalamazoo	729	563	161.7	31.8	12.5	1,000	.....	1893	South Haven, Mich	Grand Haven, Mich.
5020	H. D. V. W.	St. p.	[3]City of Key West	939	600	227.5	30.6	10.0	350	.....	1865	Athens, N. Y	St. Augustine, Fla.
126214	K. G. R. M.	St. s.	*City of Kingston*	1,117	697	246.0	33.5	12.5	750	.....	1884	Wilmington, Del	Pt. Townsend, Wash.
127120	.....	*St. p.	City of Knoxville	147	147	130.0	18.0	3.0	.....	†40	1896	Knoxville, Tenn	Chattanooga, Tenn.
5278	H. T. M. L.	St. p.	*City of Lawrence*	1,678	1,351	243.0	42.5	11.9	1,000	.....	1867	Wilmington, Del	New London, Conn.
126731	.....	St. s.	City of London	2,005	1,675	297.0	41.0	20.5	.....	.....	1891	West Bay City, Mich	Chicago, Ill.
110824	.....	*St. s.	[4]City of Louisville	554	451	177.7	26.1	10.0	.....	.....	1889	Saugatuck, Mich	Grand Haven, Mich
127023	.....	St. p.	City of Louisville	1,681	1,141	301.0	42.7	7.0	.....	.....	1894	Jeffersonville, Ind	Cincinnati, Ohio.
127035	K. L. W. V.	St. s.	CITY OF LOWELL	2,975	1,877	322.3	49.7	17.7	.....	4,400	1894	Bath, Me	New London, Conn.
125684	.....	St. p.	City of Lynn	340	170	117.3	25.8	10.9	400	.....	1878	....do	Boston, Mass.
5357	.....	*St. p.	City of McGregor	98	98	100.0	29.0	4.3	.....	.....	1867	Pittsburg, Pa	St. Louis, Mo.
126988	.....	St. p.	CITY OF MACKINAC	1,749	1,277	266.0	39.2	13.4	.....	.....	1893	Wyandotte, Mich	Detroit, Mich.
125621	J. S. P. T.	St. shp.	*City of Macon*	2,092	1,447	257.3	38.7	16.0	.....	.....	1877	Chester, Pa	Savannah, Ga.
127216	.....	*St. p.	City of Macon	147	113	111.0	26.0	4.8	.....	.....	1897	Macon, Ga	Brunswick, Ga.
126039	.....	St. p.	City of Malden	487	243	150.6	29.1	12.0	.....	.....	1882	Chelsea, Mass	Boston, Mass.
126022	.....	St. s.	City of Marquette	19	9	49.8	12.2	5.7	.....	.....	1882	Marquette, Mich	Duluth, Minn.
126614	.....	St. s.	City of Marquette	341	295	114.2	25.3	9.1	.....	.....	1890	Manitowoc, Wis	Marquette, Mich.
126490	.....	St. s.	City of Metropolis	67	52	70.0	13.0	3.5	.....	.....	1888	Metropolis, Ill	St. Louis, Mo.
125906	.....	St. p.	*City of Milwaukee*	1,148	871	230.7	33.8	12.3	2,166	.....	1881	Wyandotte, Mich	Grand Haven, Mich.
126213	.....	St. s.	City of Mt. Clemens	132	97	106.5	23.3	7.5	.....	.....	1884	Mount Clemens, Mich	Detroit, Mich.
126899	.....	St. s.	City of Naples	2,109	1,772	301.0	42.5	20.1	.....	.....	1892	West Bay City, Mich	Sandusky, Ohio.
126338	.....	*St. p.	City of Nauvoo	56	56	89.0	21.0	3.6	50	.....	1885	Rock Island, Ill	Burlington, Iowa.
125408	.....	St. s.	City of New Baltimore	80	60	94.0	20.0	6.9	50	.....	1875	Marine City, Mich	Marquette, Mich.
125254	J. P. H. R.	St. shp.	City of New Bedford	821	433	188.0	33.4	13.5	.....	.....	1874	New York, N. Y	Fall River, Mass.
125736	.....	St. p.	~~City of Newburgh~~	418	301	133.0	29.5	10.8	200	.....	1879	Newburg, N. Y	New York, N. Y.
5033	H. D. W. K.	St. p.	City of Newport	561	468	177.5	28.5	8.8	250	.....	1863	New York, N. Y	Providence, R. I.
4377	.....	St. s.	City of New York	301	209	136.3	27.8	11.8	.....	.....	1863	Cleveland, Ohio	Port Huron, Mich.
1641	.....	St. p.	[5]City of Norfolk	376	254	135.0	30.0	9.0	96	.....	1868	Camden, N. J	Norfolk, Va.
5375	.....	St. s.	City of Norwalk	265	228	104.6	22.7	7.7	.....	.....	1867	Farley Creek, Md	Bridgeport, Conn.
126329	.....	St. p.	[6]City of Osceola	714	664	245.0	37.6	6.3	.....	.....	1885	Jeffersonville, Ind	Memphis, Tenn.
126736	.....	*St. p.	City of Paducah	318	318	190.0	34.0	5.5	.....	.....	1891	....do	St. Louis, Mo.
125204	J. N. T. F.	St. shp.	*City of Panama*	1,490	1,046	250.0	36.0	20.2	.....	.....	1873	Chester, Pa	New York, N. Y.
125664	J. S. W. K.	St. shp.	*City of Para*	3,532	2,504	345.0	38.6	19.9	.....	.....	1878	....do	Do.
126722	.....	St. s.	City of Paris	2,062	1,714	298.0	41.0	21.0	.....	.....	1891	West Bay City, Mich	Port Huron, Mich.
125265	J. P. N. F.	St. shp.	*City of Peking*	5,079	3,128	408.0	47.0	19.5	.....	.....	1874	Chester, Pa	New York, N. Y.
126858	.....	*St. p.	City of Peoria	128	128	130.0	26.0	4.5	.....	.....	1892	Jeffersonville, Ind	Peoria, Ill.
127165	K. M. V. T.	St. s.	City of Philadelphia	542	409	140.0	26.7	10.0	750	.....	1896	Wilmington, Del	Philadelphia, Pa.
126507	.....	St. p.	*City of Portsmouth*	457	308	145.0	30.0	10.0	†360	.....	1888	....do	Norfolk, Va.
125830	.....	St. p.	City of Providence	1,303	1,303	273.7	44.5	7.8	.....	.....	1880	Jeffersonville, Ind	St. Louis, Mo.
125979	J. V. R. N.	St. shp.	*City of Puebla*	2,623	1,712	320.6	38.6	16.6	2,400	.....	1881	Philadelphia, Pa	New York, N. Y.
125701	.....	*St. p.	City of Quincy	195	195	109.4	22.4	4.4	.....	.....	1878	Portland, Oreg	Pt. Townsend, Wash.
127030	.....	St. s.	City of Quincy	111	68	86.4	23.3	7.7	†200	.....	1894	Braintree, Mass	Boston, Mass.
126551	.....	St. s.	City of Racine	1,041	801	203.5	40.0	13.5	1,000	.....	1889	Manitowoc, Wis	Milwaukee, Wis.
126560	.....	St. p.	*City of Reading*	576	445	145.0	30.1	11.1	†150	.....	1889	Wilmington, Del	Camden, N. J.
127044	.....	St. s.	City of Renton	18	16	40.4	10.0	3.5	.....	.....	1894	Seattle, Wash	Seattle, Wash.
125640	J. S. W. B.	St. shp.	*City of Rio de Janeiro*	3,548	2,275	345.0	38.6	19.9	.....	.....	1878	Chester, Pa	New York, N. Y.
125914	.....	St. s.	City of Rome	1,908	1,594	268.2	40.2	20.3	700	.....	1881	Cleveland, Ohio	Chicago, Ill.
126101	.....	St. p.	City of Saint Louis	1,614	1,565	300.0	49.0	8.6	.....	.....	1883	Jeffersonville, Ind	St. Louis, Mo.
8965	.....	St. p.	[7]City of Saint Louis§	224	224	160.0	32.0	6.0	.....	.....	1873	Madison, Ind	Do.

[1] Formerly st. p. M. C. Hawley.
[2] Formerly st. p. {a Escort. b Catskill.
[3] Formerly st. s. City of Richmond.
[4] Formerly st. s. R. C. Reid.
[5] Formerly st. p. {a America. b Berkley.
[6] Formerly st. p. City of Owensboro.
[7] Formerly st. p. Elon G. Smith.
† Estimated.
‡ Gasoline.
§ Harbor boat.

MERCHANT STEAM VESSELS OF THE UNITED STATES—Continued.

Official No.	Signal letters.	Rig.	Name of vessel.	Gross tonnage.	Net tonnage.	Length.	Breadth.	Depth.	Nominal horsepower.	Indicated horsepower.	When built.	Where built.	Home port (where permanent document issues).
						Feet.	*Feet.*	*Feet.*					
125466	.....	*St. p.	City of Salem	456	423	156.6	33.0	4.6	.....	.....	1875	Portland, Oreg	Portland, Oreg.
125040	J. L. P. S.	St. shp.	*City of San Antonio*	1,604	1,204	228.0	36.6	20.3	250	.....	1872	Chester, Pa	New York, N. Y.
13780	.....	St. p.	[1]City of Sandusky	414	281	162.8	25.7	9.0	212	.....	1868	Detroit, Mich	Detroit, Mich.
126536	.....	St. p.	City of Seattle	272	186	121.5	33.2	8.6	130	.....	1888	Portland, Oreg	Pt. Townsend, Wash
126635	K. H. L. J.	St. shp.	*City of Seattle*	1,411	767	244.6	40.0	15.0	.....	2,500	1890	Philadelphia, Pa	Tacoma, Wash.
126689	.....	*St. p.	City of Sheffield	329	329	183.0	35.0	5.5	.....	....	1890	Jeffersonville, Ind	St. Louis, Mo.
127066	.....	*St. p.	City of Shelton	190	138	99.8	20.5	6.0	350	†300	1895	Shelton, Wash	Seattle, Wash.
125470	J. R. M. P.	St. shp.	*City of Sydney*	3,016	1,965	339.0	40.2	20.5	.....	.....	1875	Chester, Pa	New York, N. Y.
22571	H. Q. W. P.	St. p.	[2]City of Springfield	1,417	1,047	286.0	36.0	9.6	.....	.....	1867	Brooklyn, N. Y	Hartford, Conn.
125563	.....	*St. p.	City of Stockton	936	857	189.0	50.8	8.1	450	.....	1876	Stockton, Cal	San Francisco, Cal.
161576	.....	St. s.	[3]City of Tampa	125	61	91.3	20.0	3.0	.....	.....	1887	Mason City, W. Va	Tampa, Fla.
126875	.....	St. p.	City of Taunton	2,881	1,998	283.0	43.0	18.2	2,500	.....	1892	Chelsea, Mass	Fall River, Mass.
126738	.....	St. p.	CITY OF TOLEDO	1,003	654	212.0	31.7	12.8	1,580	.....	1891	Toledo, Ohio	Detroit, Mich.
126241	K. C. P. L.	St. shp.	*City of Topeka*	1,057	746	198.0	35.2	18.0	.....	.....	1884	Chester, Pa	New York, N. Y.
5928	.....	St. s.	City of Traverse	1,153	925	214.5	33.2	12.8	400	.....	1871	Cleveland, Ohio	Duluth, Minn.
125522	.....	St. p.	City of Troy	1,527	1,380	280.6	38.0	10.0	600	.....	1876	Brooklyn, N. Y	Albany, N. Y.
125383	.....	St. c. bt.	City of Utica	111	71	97.0	17.0	7.5	.....	.....	1874	Frankfort, N. Y	New York, N. Y.
126885	.....	St. s.	City of Venice	2,107	1,771	301.0	42.5	20.1	.....	.....	1892	West Bay City, Mich	Port Huron, Mich.
127072	.....	*St. p.	City of Warsaw	178	112	100.0	25.4	3.1	.....	.....	1895	Jeffersonville, Ind	Burlington, Iowa.
126637	.....	*St. p.	City of Waterville	36	32	74.6	19.9	3.6	.....	.....	1890	Brewer, Me	Baltimore, Md.
125625	J. S. R. H.	St. shp.	*City of Washington*	2,683	1,743	300.5	38.4	19.2	.....	.....	1877	Chester, Pa	New York, N. Y.
126010	.....	*St. p.	City of Winona	212	178	137.0	29.1	4.6	.....	.....	1882	Dubuque, Iowa	Rock Island, Ill.
125941	J. V. L. M.	St. p.	*City of Worcester*	2,489	1,921	328.0	46.0	14.5	.....	.....	1881	Wilmington, Del	New London, Conn.
126245	.....	St. s.	City of Yonkers	140	92	106.7	28.6	7.8	.....	.....	1884	Athens, N. Y	New York, N. Y.
125662	.....	St. p.	[4]City of the Straits	1,094	811	234.0	36.0	13.0	600	.....	1878	Wyandotte, Mich	Detroit, Mich.
126763	.....	*St. p.	Clan McDonald	230	118	95.2	24.7	5.5	100	100	1891	Aberdeen, Wash	Seattle, Wash.
5886	.....	St. s.	Clara	58	29	75.6	16.8	6.6	.....	.....	1870	New Brunswick, N. J	Perth Amboy, N. J.
125017	.....	St. s.	Clara	62	62	61.4	16.5	4.5	30	.....	1871	Philadelphia, Pa	Philadelphia, Pa.
125594	.....	St. s.	Clara	73	44	78.5	23.0	7.1	70	.....	1877	Tottenville, N. Y	New York, N. Y.
126403	.....	St. s.	Clara	49	24	75.0	15.4	7.3	.....	.....	1886	Jacksonville, Fla	New Haven, Conn.
126411	K. G. W. J.	St. y.	Clara	45	22	90.6	11.4	7.3	250	.....	1887	Bristol, R. I	New York, N. Y.
127016	K. L. T. V.	St. y.	Clara	60	41	92.6	13.7	8.0	.....	.....	1893	Ithaca, N. Y	Philadelphia, Pa.
127249	.....	*St. p.	Clara	92	81	75.5	22.0	4.6	.....	.....	1898	Benicia, Cal	San Francisco, Cal.
127125	.....	St. s.	Clara S	15	10	50.8	13.6	3.6	18	.....	1896	Monroe, Mich	Detroit, Mich.
5007	.....	St. s.	Clara Batemen	40	20	65.8	16.9	7.0	50	.....	1863	Camden, N. J	Portsmouth, N. H.
125534	.....	St. s.	Clara Belle	46	31	73.5	16.8	5.1	30	.....	1876	East Saginaw, Mich	Grand Haven, Mich.
126378	.....	*St. p.	Clara Brown	190	111	99.8	22.1	4.1	.....	.....	1886	Tacoma, Wash	Tacoma, Wash.
91027	.....	*St. p.	[5]Clara Cavett	166	166	132.0	21.0	3.5	.....	.....	1877	Point Harmar, Ohio	Pittsburg, Pa.
4873	.....	St. s.	Clara Clarita	125	62	115.0	22.8	9.0	.....	.....	1864	Brooklyn, N. Y	Gloucester, Mass.
125061	.....	*St. p.	Clara Crow	98	83	89.0	22.5	4.2	50	.....	1868	Stockton, Cal	San Francisco, Cal.
125514	.....	St. s.	Clara Ellen	109	82	108.0	17.8	8.8	60	.....	1876	Boothbay, Me	Cape Charles, Va.
126111	.....	St. s.	Clara May	21	11	61.0	13.0	4.0	24	.....	1883	Lake Charles, La	Galveston, Tex.
127222	K. N. G. L.	St. s.	[6]CLARA NEVADA ‖	463	388	154.0	24.7	11.8	.....	.....	1872	Camden, N. J	Seattle, Wash.
126586	.....	St. s.	Clara A. Elliott	21	13	50.2	12.3	5.0	.....	.....	1882	Saugatuck, Mich	Grand Haven, Mich.
126204	.....	St. y.	Clara A. McIntyre	44	22	48.2	12.0	4.0	.....	.....	1884	Buffalo, N. Y	Buffalo, N. Y.
125899	.....	St. s.	Clara E. Uhler	43	21	65.2	17.3	7.3	60	.....	1881	Philadelphia, Pa	Newburyport, Mass.
126742	.....	St. s.	Clarence	50	38	84.7	16.5	5.5	.....	.....	1891	Canastota, N. Y	Charleston, S. C.
126847	.....	St. s.	[7]Clarence	117	71	91.5	24.7	7.5	.....	.....	1869	Brooklyn, N. Y	New York, N. Y.
125376	.....	St. s.	Claribel	23	11	55.6	13.6	6.3	23	.....	1875	Belleville, N. J	Richmond, Va.
126740	.....	St. s.	Claribel	39	26	64.0	16.0	6.3	†75	.....	1891	Benton Harbor, Mich	New Orleans, La.
125847	.....	*St. p.	Claribell	71	56	110.0	20.9	2.9	.....	.....	1880	Point Pleasant, W. Va	Wheeling, W. Va.
125937	.....	St. s.	*Clarion*	1,711	1,513	240.9	36.1	15.5	.....	.....	1881	Wyandotte, Mich	Erie, Pa.
125725	.....	St. s.	Claude	42	24	67.8	15.2	6.1	30	.....	1879	Grand Haven, Mich	Milwaukee, Wis.
126305	.....	St. s.	Claude S	15	9	47.0	9.2	4.5	.....	.....	1885	Ogdensburg, N. Y	Cape Vincent, N. Y.
127123	.....	St. s. ‡	Claude B. Hanthorn	39	26	58.0	13.9	5.2	.....	.....	1896	Seattle, Wash	Astoria, Oreg.
125907	.....	St. s.	Claudia	12	6	43.0	12.6	3.5	40	.....	1881	Bordentown, N. J	Philadelphia, Pa.
126985	.....	St. y.	Claymore	32	16	75.5	9.5	7.4	.....	.....	1893	Nyack, N. Y	Greenport, N. Y.
126442	.....	St. s.	Clayt	10	9	40.5	10.8	4.2	30	.....	1887	Indian River, Mich	Grand Haven, Mich
126345	.....	St. s.	Cleo	30	15	44.0	13.0	5.4	.....	.....	1886	New Haven, Conn	New Haven, Conn.
126535	.....	St. s.	Cleo	15	12	53.0	11.0	4.0	18	16	1887	Titusville, Fla	St. Augustine, Fla.
126258	.....	*St. p.	Cleon	103	103	129.0	21.5	3.7	.....	.....	1884	Oscoda, Wis	New Orleans, La.
126440	.....	St. s.	Cleone	197	140	119.0	31.2	9.5	75	150	1887	San Francisco, Cal	San Francisco, Cal.
126866	K. L. G. W.	St. y.	Clermont	298	203	164.9	25.6	10.6	300	.....	1892	Brooklyn, N. Y	New York, N. Y.
4376	.....	St. s.	Cleveland	286	149	135.0	25.9	11.6	354	.....	1860	Cleveland, Ohio	Port Huron, Mich.
127178	K. N. B. H.	St. s.	[8]*Cleveland*	1,160	730	258.2	26.1	15.9	135	200	1865	Hull, England	San Francisco, Cal.
34200	.....	St. s.	Clifford	212	142	115.1	28.5	7.8	.....	.....	1890	Rocky Hill, Conn	Hartford, Conn.
126521	.....	St. p.	Clifford B. Seay	115	115	153.0	32.0	4.0	.....	.....	1888	Rome, Ga	Mobile, Ala.
126118	.....	*St. p.	Clifton	280	185	133.0	27.8	4.1	.....	.....	1883	Pittsburg, Pa	Pittsburg, Pa.
126520	.....	St. y.	CLIFTON	153	114	101.0	16.1	8.6	50	300	1888	Chester, Pa	New York, N. Y.
127099	.....	St. p.	[9]Clifton	256	201	142.4	42.0	9.0	300	.....	1864	New York, N. Y	Beaufort, S. C.

[1] Formerly st. p. Jay Cooke.
[2] Formerly st. p. State of New York.
[3] Formerly st. s. Volunteer.
[4] Formerly st. p. City of Detroit.
[5] Formerly *st. p. Mink No. 2.
[6] Formerly U. S. C. and G. S. st. s. Hassler.
[7] Formerly U. S. C. and G. S. st. s. Daisy.
[8] Formerly (*a* British st. s. Sirius. *b* " " " Scandinavian. *c* " " " Sirius. *d* Hawaiian " " Kahuliu.
[9] Formerly U. S. R. C. st. p. Thomas Ewing.
† Estimated.
‡ Gasoline.
‖ Lost March 31, 1898.

MERCHANT STEAM VESSELS OF THE UNITED STATES—Continued.

Official No.	Signal letters.	Rig.	Name of vessel.	Gross tonnage.	Net tonnage.	Length.	Breadth.	Depth.	Nominal horsepower.	Indicated horsepower.	When built.	Where built.	Home port (where permanent document issues).
						Feet.	*Feet.*	*Feet*					
33853	.....	St. s.	Climax	119	77	80.0	27.4	8.0	.....	.....	1872	Brooklyn, N. Y	New York, N.Y.
125840	.....	*St. p.	Climax	97	97	107.0	30.7	3.8	.....	.....	1880	Freedom, Pa	Wheeling, W.Va.
126385	.....	St. s.	Climax	20	11	58.4	9.3	4.0	.....	.....	1886	Peekskill, N. Y	Perth Amboy, N. J.
126748	.....	St. s.	Climax	16	14	51.0	8.5	4.2	.....	8	1891	Daytona, Fla	St. Augustine, Fla.
127007	.....	*St. p.	Climax	58	49	82.0	18.5	4.0	.....	.....	1893	Burlington, Iowa	Burlington, Iowa.
4870	.....	St. p.	[1]Clinton	586	407	152.9	32.8	11.8	.....	.....	.....	Bought of United States.	New York, N. Y.
5456	J. C. M. V.	St. p.	*Clinton*	1,187	717	220.0	34.5	18.2	.....	.....	1862	Wilmington, Del	New Orleans, La.
126026	.....	St. s.	Clinton	12	6	39.6	10.4	5.1	.....	.....	1882	Glenwood, N. Y	New York, N. Y.
127221	.....	St. s.	Clinton	22	14	45.0	16.5	5.3	.....	.....	1898	Rockville Center, N. Y	Patchogue, N. Y.
127238	.....	St. s.	CLINTON	40	27	53.7	16.4	6.4	.....	.....	1898	Newburg, N. Y	New York, N. Y.
127245	.....	St. s.	Clinton	124	62	96.0	24.6	6.2	.....	.....	1898	Mount Clemens, Mich	Detroit, Mich.
126762	.....	*St. p.	Clinton B. Fisk	146	79	100.0	18.0	3.4	.....	52	1891	Kingston, Tenn	Chattanooga, Tenn.
125670	.....	St. s.	Clio	117	83	94.0	22.0	6.0	70	.....	1878	Wilmington, Del	Wilmington, Del.
127232	.....	St. s.	CLIO	217	136	108.3	23.0	6.6	.....	.....	1898	Philadelphia, Pa	Do.
85885	.....	St. s.	[2]Clipper	19	9	48.0	14.0	6.1	.....	.....	1885	Greenpoint, N. Y	New York, N. Y.
126489	.....	*St. p.	Clipper	98	96	133.6	25.0	3.4	.....	.....	1888	Haynes Landing, W.Va	Wheeling, W. Va.
127079	.....	*St. p.	Clipper	185	111	124.0	21.6	3.5	.....	.....	1895	Pittsburg, Pa	Pittsburg, Pa.
127148	.....	St. y.	Cloelia	26	18	60.2	11.5	5.5	†50	.....	1896	Boston, Mass	Boston, Mass.
125086	.....	*St. p.	*Clyde*	121	121	125.0	19.0	4.0	.....	.....	1870	Dubuque, Iowa	St. Paul, Minn.
125946	.....	St. s.	Clyde	1,306	1,158	256.0	36.6	19.3	.....	.....	1881	West Bay City, Mich	Buffalo, N. Y.
127049	.....	*St. p.	Clyde	388	335	175.0	33.0	5.2	.....	.....	1894	Jeffersonville, Ind	St. Louis, Mo.
105196	.....	*St. p.	[4]Coal Bluff	162	162	136.0	24.0	4.4	.....	.....	1871	Pittsburg, Pa	Cincinnati, Ohio.
5350	.....	*St. p.	Coal City	361	361	170.0	32.4	4.9	.....	.....	1864	Brownsville, Pa	Pittsburg, Pa.
120765	.....	St. s.	[4]Coaster	119	90	98.0	22.0	6.7	60	.....	1889	Toledo, Ohio	Cape Vincent, N.Y.
126451	.....	St. s.	Cocheco	67	33	77.0	18.2	8.1	.....	.....	1887	Bath, Me	Boston, Mass.
126886	.....	St. s.	CODORUS	2,166	1,802	275.5	40.1	26.0	.....	.....	1892	Buffalo, N. Y	Erie, Pa.
125135	.....	St. s.	Coe F. Young	65	33	74.3	19.0	8.6	.....	.....	1872	Sleightsburg, N. Y	Albany, N. Y.
126642	.....	St. s.	COLGATE HOYT	1,252	1,008	276.5	36.1	18.6	.....	.....	1890	Duluth, Minn	Buffalo, N. Y.
5719	.....	St. s.	Colin Campbell	373	279	158.7	30.2	11.4	350	.....	1869	Gibralter, Mich	Milwaukee, Wis.
26900	.....	St. p.	[3]College Point	724	593	214.0	45.0	11.0	.....	.....	1868	Hoboken, N. J	New York, N. Y.
127218	.....	St. s.‡	Collinsville	11	7	36.0	8.8	4.0	.....	.....	1897	San Francisco, Cal	San Francisco, Cal.
126548	.....	St. s.	COLLIS	205	102	110.0	23.0	13.0	150	600	1889	do	Do.
125099	J. M. S. K.	St. shp.	*Colon*	2,685	1,843	292.0	40.0	20.3	300	.....	1873	Chester, Pa	New York, N. Y.
126701	.....	St. s.	Colon	104	58	90.0	20.0	10.0	.....	.....	1891	Wilmington, Del	Do.
123347	.....	St. s.	Col. Bartlett	11	6	38.8	9.2	3.3	.....	.....	1886	Fremont, Ohio	Sandusky, Ohio.
126027	.....	St. s.	Col. Ferry	17	9	42.0	12.5	6.5	.....	.....	1882	Lake Harbor, Mich	Grand Haven, Mich.
126801	.....	*St. p.	Col. Ledyard	203	101	94.9	46.3	8.9	.....	.....	1891	Noank, Conn	New London, Conn.
126095	.....	*St. p.	Col. Patterson	119	119	117.5	20.5	3.9	.....	.....	1883	Keokuk, Iowa	Burlington, Iowa.
125065	.....	St. s.	Col. Woodruff	42	35	66.5	27.1	6.9	.....	.....	1870	Mobile, Ala	Mobile, Ala.
4995	.....	St. s.	Quaker City	46	23	68.8	16.9	7.5	75	.....	1862	Philadelphia, Pa	Philadelphia, Pa.
126532	.....	St. s.	Col. E. A. Stevens	48	24	77.0	15.9	7.3	.....	.....	1888	Hoboken, N. J	New York, N. Y.
4566	.....	St. s.	Col. E. B. Grubb	25	12	54.0	13.7	6.0	.....	.....	1865	Philadelphia, Pa	Do.
125876	.....	St. s.	Col. J. C. Hill	11	9	38.9	11.4	4.6	10	.....	1880	Baltimore, Md	Norfolk, Va.
126983	.....	St. s.	*Col. John F. Gaynor*	153	76	91.5	21.0	10.4	500	.....	1893	Philadelphia, Pa	New York, N. Y.
127004	.....	*St. p.	Col. T. G. Sparks	396	396	169.0	32.0	5.5	.....	150	1893	Paducah, Ky	New Orleans, La.
126012	.....	St. s.	Colonial	1,501	1,188	244.5	36.3	19.2	600	.....	1882	Cleveland, Ohio	Cleveland, Ohio.
127089	.....	St. s.	Colonial	110	80	91.2	17.4	5.7	.....	.....	1895	Baldwinsville, N. Y	Washington, D. C.
4267	.....	St. s.	Colorado	1,470	1,321	254.6	35.0	13.0	.....	.....	1867	Buffalo, N. Y	Port Huron, Mich.
125734	J. T. K. C.	St. shp.	*Colorado*	2,764	2,022	306.0	39.6	21.6	1,200	.....	1879	Chester, Pa	New York, N. Y.
126284	.....	St. p.	*Colorado*	833	541	171.0	36.7	13.4	.....	.....	1885	Wilmington, Del	Do.
4880	.....	St. s.	Columbia	89	52	112.1	18.4	7.5	.....	.....	1863	Philadelphia, Pa	Albany, N. Y.
5497	.....	St. p.	Columbia	586	416	154.0	31.7	12.3	80	.....	1867	Brooklyn, N. Y	New York, N. Y.
5971	.....	St. s.	Columbia	19	10	55.0	13.4	5.1	36	.....	1871	Philadelphia, Pa	Baltimore, Md.
125144	.....	St. s.	Columbia	96	48	87.0	20.0	9.0	.....	.....	1872	Brooklyn, N. Y	New York, N. Y.
125507	.....	St. p.	*Columbia*	663	535	220.0	34.0	7.2	226	.....	1876	Wilmington, Del	Philadelphia, Pa.
125592	J. S. K. G.	St. p.	Columbia	1,468	1,098	260.8	39.0	12.0	.....	.....	1877	Greenpoint, N. Y	Baltimore, Md.
125614	.....	St. p.	*Columbia*	388	284	141.0	30.0	7.7	150	.....	1877	Wilmington, Del	Camden, N. J.
125801	J. T. Q. R.	St. shp.	*Columbia*	2,721	1,746	309.0	38.5	14.4	.....	.....	1880	Chester, Pa	Portland, Oreg.
125947	.....	St. s.	Columbia	1,373	1,053	235.4	35.6	18.9	.....	.....	1881	Cleveland, Ohio	Sandusky, Ohio.
126578	.....	St. c. bt.	Columbia	130	104	92.7	17.4	9.2	.....	.....	1889	Lockport, N. Y	Buffalo, N. Y.
126643	.....	St. s.	Columbia	174	109	108.4	28.5	9.1	.....	.....	1890	Athens, N. Y	New York, N. Y.
126663	.....	St. s.	Columbia	471	367	135.0	31.8	14.2	.....	.....	1890	Hoboken, N. J	Do.
126786	.....	St. p.	§Columbia	588	459	148.0	48.0	12.0	150	.....	1891	Baltimore, Md	Washington, D. C.
126823	.....	St. s.	Columbia	132	70	102.0	24.3	11.3	.....	.....	1891	North Bend, Oreg	San Francisco, Cal.
126861	.....	St. s.	Columbia	136	90	109.0	20.9	9.0	180	.....	1892	Grand Haven, Mich	Grand Haven, Mich.
126864	.....	St. p.	Columbia	260	260	170.0	35.0	6.0	.....	.....	1892	Jeffersonville, Ind	Louisville, Ky.
126872	.....	St. s.	Columbia	299	281	132.0	30.5	10.2	.....	.....	1892	Buffalo, N. Y	Buffalo, N. Y.
126882	.....	St. s.	Columbia	83	41	81.0	17.2	7.6	80	.....	1892	Grand Haven, Mich	Grand Haven, Mich.
126903	.....	St. s.	Columbia	19	9	56.5	13.3	4.4	16	.....	1892	Middletown, Conn	Boston, Mass.
126957	.....	*St. p.	Columbia	197	197	156.0	24.2	4.0	.....	.....	1893	Point Pleasant, W.Va	Wheeling, W.Va.
127018	K. L. V. B.	St. y.	aCOLUMBIA	380	190	189.0	23.0	14.6	.....	1,888	1894	Philadelphia, Pa	New York, N. Y.
127064	.....	*St. p.	Columbia	92	87	123.6	32.0	3.2	.....	.....	1894	Madisonville, La	Shieldsboro, Miss.
127069	.....	St. p.	*Columbia*	810	660	156.0	36.6	13.3	2,000	.....	1895	Chester, Pa	New York, N. Y.

[1] Formerly U. S. st. p. Lena Clinton.
[2] Formerly st. s. Green Point.
[3] Formerly *st. p. Abe McDonald.
[4] Formerly st. s. Fred Tank.
[5] Formerly st. p. Wiehawken.
a U. S. S. Wasp, April 1, 1898.
† Estimated.
‡ Naphtha.
§ Composite.

MERCHANT STEAM VESSELS OF THE UNITED STATES—Continued.

Official No.	Signal letters.	Rig.	Name of vessel.	Gross tonnage.	Net tonnage.	Length.	Breadth.	Depth.	Nominal horsepower.	Indicated horsepower.	When built.	Where built.	Home port (where permanent document issues).
						Feet.	*Feet.*	*Feet.*					
127116	.....	St. s.	COLUMBIA	84	57	77.0	18.0	9.0	250	.....	1896	Philadelphia, Pa	Philadelphia, Pa.
127140	.....	St. s.	Columbia	26	17	58.4	12.6	3.7	20	.....	1896	Clayton, N. Y	Cape Vincent, N. Y.
127192	.....	*St. p.	Columbia	222	222	166.5	33.6	5.0	.....	.....	1897	Clinton, Iowa	Rock Island, Ill.
127234	K. N. H. M.	St. y.	Columbia	22	15	56.8	11.2	5.7	.....	.....	1898	New York, N. Y	Hartford, Conn.
127243	.....	* St. p.	Columbia	73	73	80.5	18.8	3.8	.....	.....	1898	Osage City, Mo	St. Louis, Mo.
127207	.....	St. s.	Colwell	17	11	57.7	13.0	3.5	.....	.....	1897	Ilwaco, Wash	Astoria, Oreg.
126316	K. D. F. C.	St. shp.	*Comal*	2,034	2,251	320.0	42.8	21.5	2,300	.....	1885	Chester, Pa	New York, N. Y.
126888	.....	St. y.	aCOMANCHE	357	190	173.3	25.0	12.7	.....	.....	1892	Cleveland, Ohio	Cleveland, Ohio.
127111	K. M. L. R.	St. shp.	COMANCHE	3,202	2,073	300.0	46.0	18.9	3,000	.....	1895	Philadelphia, Pa	New York, N. Y.
126772	.....	St. p.	Combine	25	12	62.6	16.8	3.4	40	.....	1891	Saugatuck, Mich	Grand Haven, Mich.
5098	.....	St. s.	[1]Comet	37	25	66.5	17.0	6.0	60	.....	1869	Bought of United States	Alexandria, Va.
15656	.....	St. s.	[2]Comet	49	24	64.0	16.0	7.7	.....	.....	1870	Camden, N. J	Philadelphia, Pa.
125336	.....	St. s.	Comet	23	11	51.0	12.5	5.2	10	.....	1874	Apponang, R. I	Baltimore, Md.
126107	.....	St. s.	Comet	63	47	82.0	17.0	7.0	.....	.....	1883	Aaronsville, Oreg	Coos Bay, Oreg.
126457	.....	*St. p.	Comet	96	73	120.6	20.7	4.2	50	.....	1887	Baltimore, Md	New York, N. Y.
126726	.....	*St. p.	Comet	7	7	50.0	11.0	2.8	.....	.....	1891	Moline, Ill	Burlington, Iowa.
127065	.....	St. s.	Comet	112	56	80.5	21.7	9.5	.....	.....	1894	Newburg, N. Y	New York, N. Y.
127181	.....	*St. p.	Comet	22	5	61.0	8.2	3.0	.....	.....	1897	Lake City, Minn	St. Paul, Minn.
127184	.....	St. s. †	Comet	12	8	44.4	11.7	4.4	....	.....	1895	Astoria, Oreg	Astoria, Oreg.
126465	K. G. J. C.	St. y.	COMFORT	86	55	102.1	23.5	6.7	90	.....	1887	Baltimore, Md	Baltimore, Md.
127169	.....	St. y.	Comfort	10	7	40.1	10.7	3.8	.....	.....	1895	Trenton, N. J	Trenton, N. J.
126962	.....	St. s.	Commander	99	49	76.3	21.7	9.6	.....	.....	1893	Wilmington, Del	New York, N. Y.
125645	.....	St. s.	Commerce	112	98	99.0	19.0	6.0	.....	.....	1878	Milwaukee, Wis	Toledo, Ohio.
18913	.....	St. s.	[3]Commodore	40	20	69.0	14.5	7.9	.....	.....	1865	Chicago, Ill	Chicago, Ill.
125452	.....	St. s.	Commodore	2,082	1,927	265.4	42.2	15.4	900	.....	1875	Cleveland, Ohio	Buffalo, N. Y.
126412	.....	St. s.	Commodore	125	79	96.0	30.8	8.5	.....	.....	1887	Wilmington, Del	New York, N. Y.
126636	.....	*St. p.	Commodore	86	86	97.0	23.2	3.2	.....	.....	1890	New Haven, Mo	St. Louis, Mo.
4900	.....	St. p.	[4]Commodore Barney	538	409	143.6	33.9	12.2	.....	.....	1859	Brooklyn, N. Y	Cincinnati, Ohio.
125044	.....	St. s.	Commodore Duryea	45	22	74.1	18.1	7.0	.....	.....	1872	Port Richmond, N. Y	New York, N. Y.
5004	.....	St. s.	Commodore Foote	77	38	80.2	18.6	8.1	108	.....	1860	Philadelphia, Pa	Philadelphia, Pa.
4869	.....	St. p.	Commodore Perry	538	415	143.6	33.9	12.2	.....	.....	1859	Brooklyn, N. Y	Charleston, S. C.
126355	.....	St. s.	Commodore Jack Barry	57	28	71.0	16.2	9.0	.....	.....	1885	Saugatuck, Mich	Chicago, Ill.
4876	.....	St. p.	Communipaw	1,023	809	217.6	33.4	12.0	.....	.....	1863	Brooklyn, N. Y	New York, N. Y.
80410	.....	St. s.	[5]Communipaw	93	54	98.8	20.8	7.9	.....	.....	1872	Keyport, N. J	Do.
126501	.....	St. s.	Companion	196	124	124.0	28.2	6.1	60	.....	1888	Toledo, Ohio	Toledo, Ohio.
126596	.....	St. s.	*Compton*	107	53	83.4	24.0	8.0	.....	.....	1889	Wilmington, Del	Wilmington, N. C.
126369	.....	St. p.	Conanicut	353	241	125.5	28.0	10.0	.....	.....	1886	.....do	Newport, R. I.
126719	K. J. H. D.	St. shp.	CONCHO	3,724	2,640	329.5	47.0	21.2	.....	.....	1891	Chester, Pa	New York, N. Y.
125846	.....	St. p.	Concordia	72	72	92.0	25.5	4.6	.....	.....	1880	Jeffersonville, Ind	Natchez, Miss.
125858	.....	St. s.	Conemaugh	1,609	1,453	251.3	36.0	15.3	1,000	.....	1880	Bay City, Mich	Erie, Pa.
126681	K. H. Q. F.	St. shp.	[6]*Conemaugh*	2,328	1,739	233.8	37.1	24.3	.....	.....	1882	Sunderland, England	New York, N. Y.
125669	.....	St. s.	Conestoga	1,726	1,562	252.8	36.0	16.2	.....	.....	1878	Cleveland, Ohio	Erie, Pa.
127057	.....	St. s.	Coney Island	31	15	51.1	14.5	6.6	.....	.....	1894	Gravesend, N. Y	New York, N. Y.
125843	.....	St. s.	β*Confidence*	85	42	85.0	17.6	9.5	210	.....	1880	Philadelphia, Pa	Charleston, S. C.
126918	.....	St. s.	Confidence	53	26	68.5	17.1	7.3	150	.....	1892	Bordentown, N. J	Bridgeport, Conn.
127225	.....	*St. p.	Connasauga	39	39	90.0	13.5	3.6	.....	.....	1897	Rome, Ga	Mobile, Ala.
127000	.....	St. s.	Connecaut	62	31	69.0	18.0	10.2	.....	.....	1893	Buffalo, N. Y	Buffalo, N. Y.
126559	.....	St. p.	Connecticut	3,399	1,872	345.5	48.8	18.0	.....	.....	1889	Noank, Conn	Providence, R. I.
126661	.....	St. p.	CONNETQUOT	42	31	71.4	14.6	4.5	.....	‡70	1890	City Island, N. Y	Patchogue, N. Y.
125882	.....	St. s.	*Conoho*	366	297	161.6	23.5	8.0	225	.....	1881	Philadelphia, Pa	Baltimore, Md.
4893	.....	St. s.	[7]Conqueror	176	91	123.0	22.0	10.1	.....	.....	1866	Bought of United States	Albany, N. Y.
126845	.....	St. s.	Conqueror	18	9	45.0	13.5	6.0	.....	.....	1890	Brooklyn, N. Y	New York, N. Y.
125267	.....	*St. p.	Constance	422	377	161.5	32.0	5.5	75	.....	1874	San Francisco, Cal	San Francisco, Cal.
127240	.....	*St. p.	Constantine	484	291	146.0	30.0	5.0	.....	.....	1898	Port Blakeley, Wash	Portland, Oreg.
4380	.....	St. s.	Constitution	96	48	89.6	18.8	8.0	250	.....	1864	Clayton, N. Y	Cleveland, Ohio.
127090	.....	St. y.	Consuelo	30	23	73.8	11.2	6.2	75	.....	1895	Trenton, N. J	New York, N. Y.
126945	.....	St. y.	Contaluta	38	19	75.2	13.0	5.0	.....	.....	1893	Detroit, Mich	Detroit, Mich.
127041	.....	St. s.	Contest	14	7	52.0	10.4	4.6	.....	.....	1894	Chicago, Ill	Chicago, Ill.
4631	H. D. L. V.	St. p.	Continental	1,024	947	286.0	34.0	11.5	.....	.....	1860	Brooklyn, N. Y	New Haven, Conn.
126016	.....	St. s.	Continental	1,506	1,188	244.7	36.4	19.0	600	.....	1882	Cleveland, Ohio	Marquette, Mich.
125182	.....	St. s.	*Convoy*	78	39	89.5	19.0	9.2	520	.....	1873	Philadelphia, Pa	Baltimore, Md.
126468	.....	*St. p.	Convoy	170	170	146.0	26.5	3.7	.....	.....	1888	Madison, Ind	Wheeling, W. Va.
125735	.....	St. p.	*Cooper's Point*	389	261	141.2	30.0	7.7	150	.....	1879	Wilmington, Del	Camden, N. J.
125397	.....	St. p.	Coos	53	44	58.0	14.0	5.0	.....	.....	1874	Empire City, Oreg	Yaquina, Oreg.
126223	K. C. M. T.	St. s.	Coos Bay	544	403	180.5	27.0	14.0	.....	.....	1884	Marshfield, Oreg	San Francisco, Cal.
126700	.....	St. s.	Coos River	16	8	44.6	11.6	5.1	.....	.....	1890	.....do	Coos Bay, Oreg.
127163	K. M. V. Q.	St. s.	Coquille River	424	274	146.2	34.2	12.4	.....	.....	1896	Prosper, Oreg	San Francisco, Cal.
5947	.....	St. p.	Cora	21	10	56.0	22.5	3.8	.....	.....	1867	Suffield, Conn	Hartford, Conn.
126924	.....	St. s.	Cora	14	7	45.2	11.6	4.8	.....	.....	1892	Riverronge, Mich	Detroit, Mich.
126525	.....	St. s.	Cora Belle	16	10	41.2	11.3	4.0	.....	.....	1888	North McGregor, Iowa	Cairo, Ill.
126228	.....	St. s.	Cora A. Sheldon	54	27	65.1	16.6	9.2	.....	.....	1883	Saugatuck, Mich	Marquette, Mich.
125369	.....	St. s.	Cora L. Staples	92	46	100.0	20.3	6.2	.....	.....	1872	Wilmington, Del	Fall River, Mass.

[1] Formerly U. S. Q. M. st. s. William Fisher.
[2] Formerly st. s. Lillie Somers.
[3] Formerly st. s. O. B. Green.
[4] Formerly U. S. st. p. Ethan Allen.
[5] Formerly st. s. Wm. H. Payne.
[6] Formerly British st. shp. Sacrobosco.
[7] Formerly U. S. st. s. Sweet Brier.

a U. S. S. Frolic, June 2, 1898.
β U. S. S. Waban, June 25, 1898.
† Gasoline.
‡ Estimated.

MERCHANT STEAM VESSELS OF THE UNITED STATES—Continued.

Official No.	Signal letters.	Rig.	Name of vessel.	Gross tonnage.	Net tonnage.	Length.	Breadth.	Depth.	Nominal horsepower.	Indicated horsepower.	When built.	Where built.	Home port (where permanent document issues).
						Feet.	*Feet.*	*Feet.*					
125598	.....	St. s.	Cora P. White	106	53	95.0	18.2	7.6	.....	.....	1877	Fall River, Mass.	Greenport, N. Y.
127129	.....	St. s.	CORALIA	4,330	3,351	413.2	48.0	24.0	.....	.....	1896	Cleveland, Ohio	Cleveland, Ohio.
127124	K. M. P. T.	St. y.†	Corinthia	27	24	66.8	11.7	5.0	.....	.....	1896	New York, N. Y.	New York, N. Y.
125384	.....	St. s.	Cormorant	1,200	1,040	218.4	34.6	14.0	.....	.....	1873	Cleveland, Ohio	Buffalo, N. Y.
125920	.....	St. s.	Cornelia	41	21	66.2	16.2	7.3	.....	.....	1881	Tottenville, N. Y.	Boston, Mass.
126018	.....	St. s.	Cornelia	38	19	61.6	16.0	8.3	.....	.....	1882	Buffalo, N. Y.	Oswego, N. Y.
125890	.....	St. s.	Cornelius Van Cott	41	26	64.3	14.5	5.9	.....	.....	1881	Brooklyn, N. Y.	New York, N. Y.
127141	.....	St. y.	Cornell	14	9	60.0	9.0	5.0	.....	.....	1895	Ithaca, N. Y.	Albany, N. Y.
8227	.....	St. y.	[1]Corona	32	16	70.1	13.0	5.8	.. ..	.....	1882	Newport, R. I.	Salem, Mass.
125091	.....	St. p.	Corona	470	373	172.0	45.5	11.0	.....	.....	1870	Manitowoc, Wis	Buffalo, N. Y.
126505	.....	St. s.	CORONA	2,408	1,828	299.5	40.8	21.0	.....	.....	1888	Cleveland, Ohio	Cleveland, Ohio.
126522	K. G. B. H.	St. shp.	CORONA	1,492	966	220.7	35.2	15.7	850	.....	1888	Philadelphia, Pa	Portland, Oreg.
126850	.....	St. s.	Corona	27	13	64.0	16.5	7.5	.....	.....	1892	Duluth, Minn	Duluth, Minn.
126939	.....	St. s.	Corona	23	12	51.4	12.7	5.2	.....	.....	1892	Astoria, N. Y.	New York, N. Y.
126373	.....	St. p.	Coronado	308	222	100.0	26.0	9.2	30	75	1886	San Francisco, Cal.	San Diego, Cal.
126171	.....	[2]St. p.	Corozal	283	283	142.8	30.9	5.9	.....	.....	1883	Cincinnati, Ohio	New Orleans, La.
126184	.....	St. s.	*Corsair*	95	47	82.5	18.0	8.5	.....	.....	1884	Camden, N. J	Pittsburg, Pa.
126441	.....	St. y.	Corsair	36	29	58.2	10.1	5.0	15	.....	1887	Buffalo, N. Y.	Buffalo, N. Y.
126516	.....	St. s.	Corsair	70	35	85.6	18.9	5.6	.....	.....	1888	East Providence, R. I.	Providence, R. I.
126777	K. J. S. V.	St. y.	[a]CORSAIR	560	280	205.0	27.0	16.5	2,000	.....	1891	Philadelphia, Pa	New York, N. Y.
126023	.....	St. s.	*Corsica*	368	306	145.5	26.2	7.5	.....	.....	1882	Wilmington, Del	Baltimore, Md.
126474	.....	St. s.	*Corsica*	2,364	1,786	299.5	40.8	21.0	.....	.....	1888	Cleveland, Ohio	Cleveland, Ohio.
125842	.....	St. c. bt.	Cortis	131	103	94.5	17.8	8.9	.....	.....	1880	Havana, N. Y.	New York, N. Y.
91664	K. C. J. D.	St. y.	[3]Cosette	42	21	80.0	12.8	7.8	.....	.....	1884	Bristol, R. I.	Do.
126741	K. J. N. P.	St. shp.	COSTA RICA	1,783	1,166	221.5	36.0	19.3	1,400	.....	1891	Chester, Pa.	Do.
126618	K. G. W. T.	St. s.	Cottage City	1,885	981	233.1	40.6	23.2	.....	.....	1890	Bath, Me	Do.
126793	.....	St. s.	Countess	9	5	56.4	10.7	3.0	.....	.....	1891	Detroit, Mich	Detroit, Mich.
126291	.....	[4]St. p.	Courier	296	296	163.8	32.2	4.6	.....	.....	1885	Freedom, Pa	Cincinnati, Ohio.
127179	K. N. B. L.	St. y.	COURIER	65	44	91.3	15.8	8.5	‡350	.....	1897	South Boston, Mass.	Chicago, Ill.
81364	.....	[4]St. p.	[5]Courtney	66	50	75.7	20.3	4.0	.....	.....	1892	Wilmington, N. C	St. Augustine, Fla.
125678	.....	St. p.	Coxsackie	77	41	66.4	33.4	7.4	.....	.....	1878	New Baltimore, N. Y.	Albany, N. Y.
127260	.....	St. y.	Coyadetta	33	16	66.7	13.9	6.2	.....	.....	1898	Noank, Conn	New London, Conn.
127191	K. N. C. B.	St. y. §	Coyote	44	30	72.5	14.0	7.4	.....	.....	1897	Long Island City, N. Y.	New York, N. Y.
125799	.....	St. s.	Crawford	36	18	60.2	16.9	7.4	.....	.....	1880	Milwaukee, Wis	Chicago, Ill.
126243	.....	St. s.	Creedmoor	19	11	52.6	14.0	5.0	15	.....	1884	Brewer, Me.	Mt. Desert Ferry, Me.
127166	K. M. V. W.	St. shp.	[β]CREOLE	3,801	2,361	352.0	44.0	14.5	.....	3,500	1896	Newport News, Va.	New York, N. Y.
75486	.....	[4]St. p.	[6]Crescent	239	239	144.0	28.0	5.0	.....	.....	1871	Pittsburg, Pa	New Orleans, La.
126041	.....	St. s.	Crescent	71	50	77.2	16.1	6.0	100	.....	1890	Grand Haven, Mich.	Grand Haven, Mich.
126896	.....	St. s.	Crescent	16	6	49.4	10.6	2.6	.....	.....	1892	Tacoma, Wash	Pt. Townsend, Wash.
127013	.....	St. s.	CRESCENT	84	42	100.0	20.1	9.4	.....	.....	1893	Jacksonville, Fla	Jacksonville, Fla.
127138	.....	St. s.	Crescent	33	20	67.8	12.2	3.4	.....	‡15	1896	Bridgeton, N. J	Norfolk, Va.
127196	.....	[4]St. p. §	Crescent	57	35	66.0	14.0	2.6	.....	.....	1895	Rising Sun, Ind.	Louisville, Ky.
125394	.....	St. s.	Crescent City	89	62	90.0	20.5	8.8	80	.....	1874	Philadelphia, Pa	Brunswick, Ga.
126014	.....	St. s.	Crescent City	296	198	145.0	28.4	12.2	160	.....	1882	San Francisco, Cal.	San Francisco, Cal
145134	.....	St. p.	[5]Crescent City	154	107	107.0	22.8	6.0	.....	.....	1877	Northport, N. Y	Apalachicola, Fla.
127176	.....	St. s.	CRESCENT CITY	4,213	3,675	406.0	48.2	23.9	.....	1,800	1897	Chicago, Ill	Duluth, Minn.
135569	.....	[4]St. p.	[6]Crescent City	194	194	121.0	30.2	5.0	.....	.....	1880	Cincinnati, Ohio	Evansville, Ind.
126020	.....	St. s.	Cresco	62	36	75.0	17.0	5.4	.....	.....	1882	Ogdensburg, N. Y.	Ogdensburg, N. Y.
125000	.....	St. s.	Cricket	27	14	53.0	14.9	6.7	10	.....	1871	Algiers, La.	New Orleans, La.
126955	.....	St. s.	Cris Grover	56	28	68.8	18.3	9.8	.....	.....	1893	Buffalo, N. Y.	Cleveland, Ohio.
4919	.....	St. s.	*Croatan*	22	12	53.6	14.8	4.4	67	.....	1864	Chester, Pa.	Norfolk, Va.
126466	.....	St. p.	Croatan	17	8	60.6	10.6	2.6	.....	.....	1887	Elizabeth City, N. C.	Edenton, N. C.
126799	K. J. W. H.	St. shp.	[7]CROATAN	1,044	827	201.4	32.1	19.0	.....	.....	1881	Paisley, Scotland	New York, N. Y.
127156	.....	St. s.	Croesus	36	18	75.0	12.0	3.0	25	.....	1896	Wilmington, N. C.	Wilmington, N. C.
126617	.....	St. s.	Crosby	35	17	66.4	15.6	6.8	.....	.....	1889	Benton Harbor, Mich.	Duluth, Minn.
125893	.....	St. s.	Croton	54	27	64.5	18.4	7.6	.....	.....	1881	Athens, N. Y.	New York, N. Y.
110511	.....	[4]St. p.	[8]Crown Hill	120	120	127.0	19.5	4.0	.....	.....	1882	Middleport, Ohio	Cincinnati, Ohio.
126368	.....	St. s.	Cruiser	62	33	70.0	16.0	6.1	80	.....	1886	North Bend, Oreg.	San Francisco, Cal
126687	.....	[4]St. p.	CRUISER	341	240	152.0	30.0	5.0	620	.....	1890	Pittsburg, Pa	Pittsburg, Pa.
127194	.....	St. s. §	Crusoe	10	9	40.1	12.0	4.7	.....	.....	1897	Freeport, N. Y.	Patchogue, N. Y.
130042	.....	St. p.	[9]Crystal Stream	268	167	132.6	25.6	9.3	.....	.....	1873	Bulls Ferry, N. J.	New York, N. Y.
126120	.....	St. s.	Cte. Saloy	18	9	58.7	12.4	4.4	.....	.....	1883	New Orleans, La.	New Orleans, La.
125028	.....	St. s.	*Cuba*	1,526	1,359	231.7	35.7	13.3	.....	.....	1872	Buffalo, N. Y.	Buffalo, N. Y.
127193	.....	St. s.	Cuban Queen	25	17	48.4	24.7	3.0	.....	.....	1897	Columbus, Wash	Portland, Oreg.
125918	.....	St. s.	Cumberland	1,601	1,280	251.5	38.3	19.7	.....	.....	1881	Cleveland, Ohio	Sandusky, Ohio.
126109	.....	St. s.	Cumberland	119	88	124.0	21.5	7.5	.....	.....	1882	Manteo, N. C	Galveston, Tex.
126281	K. C. W. L.	St. p.	Cumberland	1,605	896	252.2	37.0	14.8	1,000	.....	1885	Bath, Me.	Eastport, Me.
127257	.....	St. s.	CUMBERLAND	377	209	135.0	27.0	15.0	.....	.....	1898	Baltimore, Md.	Baltimore, Md.
140128	.....	St. s.	[10]Cupid	14	9	44.8	11.5	4.8	.....	.....	1874	Buffalo, N. Y.	Duluth, Minn.
127113	K. M. N. J.	St. shp.	CURAÇAO	1,503	895	241.3	38.0	16.3	1,200	.....	1895	Philadelphia, Pa	New York, N. Y.

[1] Formerly st. y. Barracuda.
[2] Formerly st. y. Marina.
[3] Formerly [4]st. p. W. T. Daggett.
[4] Formerly st. s. Joseph A. Stone.
[5] Formerly st. p. { *a* Tourist. *b* Harry Hill.
[6] Formerly [5]st. p. Evansville.
[7] Formerly st. s. { *a* British Alpin. *b* Mexican Joaquin Ancona.
[8] Formerly st. p. Rush.
[9] Formerly st. p. Nelson K. Hopkins.
[10] Formerly st. s. Lida.
a. U. S. S. Gloucester, April 23, 1898.
β. U. S. S. Solace, May 14, 1898.
† Naphtha.
‡ Estimated.
§ Gasoline.

MERCHANT **STEAM** VESSELS OF THE UNITED STATES—Continued.

Official No.	Signal letters.	Rig.	Name of vessel.	Gross tonnage.	Net tonnage.	Length.	Breadth.	Depth.	Nominal horsepower.	Indicated horsepower.	When built.	Where built.	Home port (where permanent document issues).
						Feet.	*Feet*	*Feet.*					
127170	.....	*St. p.	Curio	29	18	49.4	14.2	2.6	.....	.....	1897	Aberdeen, Wash	Pt. Townsend, Wash.
127036	.....	*St. p.‡	Curiosity	44	36	74.0	18.4	3.8	.....	.....	1894	Patchogue, N. Y	Patchogue, N. Y.
5797	.....	St. s.	Curlew	28	14	64.0	12.0	6.0	.....	.....	1869	Wilmington, Del	Boston, Mass.
5965	.....	St. s.	Curlew	63	31	77.4	20.0	6.0	.....	.....	1867	Ogdensburg, N. Y	Ogdensburg, N. Y.
127080	.....	St. s.	Curlew	29	13	59.4	14.6	6.0	30	80	1895	Millbridge, Me.	Machias, Me.
127182	.....	*St. p.	Currentview	49	33	69.0	13.0	2.5	.....	.....	1897	Doniphan, Mo.	Memphis, Tenn.
126155	.....	St. s.	Cyclone	122	69	97.6	21.5	6.7	.....	.....	1883	Cleveland, Ohio	Chicago, Ill.
126755	.....	*St. p.	Cyclone	138	138	121.0	22.6	4.0	.....	.....	1891	Stillwater, Minn	St. Paul, Minn.
126915	.....	St. s.	Cyclone	9	9	36.0	7.0	4.0	10	.....	1892	Metropolis, Ill	Memphis, Tenn.
126916	.....	*St. p.	Cyclone	92	92	117.0	21.0	3.0	.....	.....	1892	Pittsburg, Pa	Pittsburg, Pa.
127177	.....	*St. p.‡	Cyclone	31	15	58.5	20.5	2.5	.....	.....	1890	Marion, Mo	Memphis, Tenn.
125192	.....	St. s.	Cyclops	128	66	110.6	22.5	9.6	.....	.....	1873	Tottenville, N. Y	Baltimore, Md.
125511	.....	St. s.	Cygnet	43	30	62.2	16.4	6.0	40	....	1876	Noank, Conn	New Bedford, Mass.
125793	.....	St. s.	Cygnet	12	10	42.3	12.0	4.9	.....	.....	1878	Buffalo, N. Y	Grand Haven, Mich.
126565	.....	St. s.	Cygnet	13	9	31.0	10.6	4.4	.....	12	1889	Branford, Conn	New Haven, Conn.
126718	.....	St. s.	Cygnet	25	12	59.5	13.8	5.4	90	.....	1890	East Boston, Mass	Salem, Mass.
125900	.....	St. p.	*Cygnus*	857	555	212.6	31.4	11.3	.....	.....	1881	Chester, Pa	New York, N. Y.
5979	.....	St. s.	*Cynthia*	99	99	96.0	18.8	10.2	80	.....	1872	Philadelphia, Pa	Galveston, Tex.
127210	.....	St. y.	Cynthia	12	8	38.0	9.1	3.4	.....	.....	1897	Hartford, Conn	Hartford, Conn.
126618	.....	St. s.	Cynthia	31	15	55.8	15.8	6.9	110	.....	1890	Baltimore, Md	Baltimore, Md.
126759	.....	St. s.	Cynthia	53	29	70.6	17.2	7.5	80	.....	1891	.....do	Charleston, S. C.
127106	.....	St. y.	CYNTHIA	103	70	120.0	17.5	6.6	.....	350	1895	Detroit, Mich	Detroit, Mich.
125994	.....	St. s.	*Cynthia No. 2*	108	54	92.4	19.5	9.0	300	.....	1882	Philadelphia, Pa	Savannah, Ga.
127162	K. M. V. N.	St. y.	Cypher	31	21	53.3	16.2	6.6	.....	.....	1896	South Boston, Mass	Boston, Mass.
126251	.....	St. y.	Cyrene	10	6	49.2	9.1	3.3	.....	.....	1882	Astoria, N. Y	Norfolk, Va.
126774	.....	St. y.	Cyrene	21	15	61.0	10.0	5.3	65	.....	1891	Seattle, Wash	Seattle, Wash.
5123	H. F. B. N.	*St. p.	Cyrus Walker	241	154	130.0	25.7	8.6	202	.....	1864	San Francisco, Cal	Pt. Townsend, Wash.
126693	K. H. V. Q.	St. shp.	[1] *Czarina*	913	660	216.0	30.8	14.1	†300	.....	1883	Sunderland, England	San Francisco, Cal.
			D.										
157175	.....	St. s.	D. Dussault	55	39	76.5	18.3	5.0	†25	.....	1886	Sandusky, Ohio	Sandusky, Ohio.
157065	.....	St. s.	D. Leuty	646	550	178.5	33.9	12.3	.....	.....	1882	Lorain, Ohio	Marquette, Mich.
6653	.....	*St. p.	*D. Murchison*	249	217	120.0	20.0	5.2	.....	.....	1869	Wilmington, Del	Wilmington, N. C.
75097	.....	St. s.	[2] D. Roughan	34	17	60.0	16.0	5.1	.....	.....	1869	.....do	Boston, Mass.
157257	.....	*St. p.	D. A. Nisbet	64	64	106.8	20.9	3.7	.....	.....	1889	Evansville, Ind	Evansville, Ind.
157072	.....	*St. p.	D. C. Fogely	89	89	121.9	21.6	4.0	.....	.....	1882	Cincinnati, Ohio	Brashear, La.
157075	.....	St. s.	D. C. Whitney	1,090	1,013	229.0	40.0	14.7	.....	.....	1882	St. Clair, Mich	Detroit, Mich.
157287	.....	St. p.	D. D. Baker	70	70	117.0	18.3	4.3	.....	.....	1890	Frankfort, Ky	Louisville, Ky.
157207	.....	St. s.	D. D. Johnson	17	8	45.0	12.3	7.4	†100	.....	1888	East Saginaw, Mich	Detroit, Mich.
6867	.....	St. p.	D. E. Knight	217	199	131.5	28.4	3.3	75	.....	1875	Marysville, Cal	San Francisco, Cal.
35149	.....	St. s.	D. F. Rose	258	203	140.1	26.3	10.9	75	.....	1868	Marine City, Mich	Port Huron, Mich.
157297	.....	St. s.	D. F. Skinner	30	15	52.4	14.8	6.2	.....	.....	1890	New Baltimore, N. Y	Albany, N. Y.
6830	.....	St. s.	D. K. Neal	37	19	57.0	16.8	6.5	.....	.....	1873	Mystic, Conn	Crisfield, Md.
6682	.....	*St. p.	D. L. Tally	263	263	160.8	37.0	5.0	240	.....	1870	Cincinnati, Ohio	Mobile, Ala.
6039	.....	St. s.	D. M. Key	16	8	50.7	12.4	5.2	20	.....	1877	Glenwood, N. Y	Washington, D. C.
157271	.....	St. s.	D. N. Runnels	37	18	58.9	15.3	6.9	.....	.....	1890	Port Huron, Mich	Port Huron, Mich.
157040	.....	St. s.	D. P. Hall	54	32	67.4	16.2	9.0	23	.....	1881	Buffalo, N. Y	Chicago, Ill.
157509	.....	*St. p.	D. R. Campbell	718	409	176.1	35.4	5.9	.....	.....	1898	Seattle, Wash	Seattle, Wash.
157390	.....	St. s.	D. S. Arnott	93	46	78.5	20.5	9.7	.....	.....	1893	Tottenville, N. Y	New York, N. Y.
6984	.....	*St. p.	D. S. Baker	710	566	165.0	36.3	5.0	.....	.....	1879	Celilo, Oreg	Portland, Oreg.
157432	.....	St. s.	D. T. Denny	25	17	46.2	12.7	4.6	.....	.....	1889	Seattle, Wash	Seattle, Wash.
157378	.....	St. s.	D. T. Helm	64	32	68.0	18.0	9.3	.....	.....	1893	Benton Harbor, Mich	Duluth, Minn.
6760	.....	*St. p.	D. T. Lane	146	146	129.0	24.0	4.0	.....	.....	1871	Pittsburg, Pa	Cincinnati, Ohio.
1356	.....	*St. p.	[3] D. T. Watson	80	80	99.0	17.0	2.6	.....	.....	1864	.....do	Pittsburg, Pa.
6822	.....	St. s.	Daisy	125	62	107.4	18.0	8.3	130	.....	1874	Noank, Conn	Cape Charles, Va.
27610	.....	St. s.	[4] Daisy	25	22	62.0	15.8	6.0	.....	.....	1876	Pensacola, Fla	Mobile, Ala.
157004	.....	St. s.	Daisy	10	5	37.0	12.4	4.2	25	.....	1880	Brooklyn, N. Y	New York, N. Y.
157014	.....	St. s.	Daisy	33	16	60.1	13.4	5.4	30	.....	1880	New Orleans, La	New Orleans, La.
157038	.....	St. s.	Daisy	25	19	44.3	14.6	4.8	.....	.....	1881	New Baltimore, Mich	Detroit, Mich.
157131	.....	St. s.	Daisy	21	10	51.9	13.2	6.1	.....	.....	1884	South Haven, Mich	Marquette, Mich.
157199	.....	*St. p.	Daisy	106	106	122.0	22.0	3.8	.....	.....	1887	Stillwater, Minn	New Orleans, La.
157245	.....	St. s.	Daisy	6	5	34.0	10.3	4.0	8	.....	1889	Patchogue, N. Y	Patchogue, N. Y.
157270	.....	St. s.	Daisy	11	8	46.5	11.3	3.8	15	15	1889	Peekskill, N. Y	New York, N. Y.
157339	.....	St. s †	Daisy	31	30	49.2	11.2	4.0	8	.....	1892	New London, Conn	New Bedford, Mass.
157452	.....	St. s.	Daisy	6	6	42.0	8.0	3.6	.....	.....	1896	Covington, Ky	Cincinnati, Ohio.
157465	.....	St. s.	Daisy	18	12	57.2	13.7	5.4	.....	.....	1896	Vermilion, Ohio	Cleveland, Ohio.
157479	.....	St. s.	Daisy	30	20	69.0	12.0	4.5	.....	.....	1897	Peekskill, N. Y	Albany, N. Y.
157050	.....	St. s.	Daisy E. Smith	69	34	65.4	20.0	5.2	.....	.....	1881	New Haven, Conn	New Haven, Conn.
157021	.....	St. p.	Dakota	553	407	147.0	34.9	12.0	.....	.....	1880	Brooklyn, N. Y	New York, N. Y.
157019	.....	St. c.bt.	Dale	133	113	96.0	17.8	8.9	.....	.....	1880	Havana, N. Y	Do.
157315	.....	*St. p.	Dalles City	402	296	142.0	26.5	7.0	.....	.....	1891	Portland, Oreg	Portland, Oreg.

[1] Formerly British st. s. G. W. Jones.
[2] Formerly st. s. Joseph Bush.
[3] Formerly st. p. { *a* Alexander Foster. *b* John T. Case.
[4] Formerly st. s. Y. Daverson.
† Estimated.
‡ Gasoline.

MERCHANT STEAM VESSELS OF THE UNITED STATES—Continued.

Official No.	Signal letters.	Rig.	Name of vessel.	Gross tonnage.	Net tonnage.	Length.	Breadth.	Depth.	Nominal horsepower.	Indicated horsepower.	When built.	Where built.	Home port (where permanent document issues).
						Feet.	*Feet.*	*Feet.*					
157507	.....	*St. p.	Dalton	552	348	150.2	32.0	5.0	.....	.....	1898	Port Blakeley, Wash	Portland, Oreg.
115163	.....	St. s.	[1]Damarin	55	35	67.6	13.7	7.2	50	.....	1873	Bath, Me	Bath, Me.
126707	.....	St. s.	[2]Dana	118	59	84.7	26.2	8.0	.....	.....	1891	Boston, Mass	Boston, Mass.
157205	.....	St. s.	*Dandy*	115	57	92.8	20.0	9.6	.....	.....	1888	Camden, N. J	Brunswick, Ga.
157192	.....	St. s.	Dan Connelly	36	18	65.2	16.6	5.8	.....	.....	1887	Cleveland, Ohio	Sandusky, Ohio.
6854	.....	St. s.	Dan Costello	27	13	47.1	14.2	6.7	.....	.....	1874	Milwaukee, Wis	Milwaukee, Wis.
157200	.....	St. s.	Dan Kunz	99	59	102.0	24.0	5.8	.....	.....	1888	Sandusky, Ohio	Cleveland, Ohio.
157363	.....	St. s.	Daniel McEwen, jr	81	40	78.5	22.9	5.8	.....	150	1892	New Orleans, La	New Orleans, La.
6952	.....	St. s.	Daniel Wheeler	216	115	131.0	29.5	9.0	.....	.....	1878	Mobile, Ala	New York, N. Y.
150033	.....	St. s.	[3]Daniel L. Hebard	159	79	98.5	22.0	8.8	343	.....	1875	Cleveland, Ohio	Marquette, Mich.
6254	.....	St. s.	Daniel S. Miller	810	596	182.6	34.6	10.4	.....	.....	1862	Brooklyn, N. Y	Albany, N. Y.
157213	.....	St. s.	Daniels Island	18	9	49.8	14.5	3.4	15	.....	1888	Charleston, S. C	Charleston, S. C.
157012	.....	*St. p.	Danton	56	28	73.8	20.6	2.8	.....	.....	1879	Berwick, La	Brashear, La.
157088	.....	St. s.	Danville	1,297	909	208.2	34.9	22.4	.....	.....	1882	Baltimore, Md	Baltimore, Md.
157845	.....	St. y.	Daphne	13	6	42.5	10.5	4.8	.....	.....	1892	Fall River, Mass	New Bedford, Mass.
157173	.....	St. p.	*Darius Cole*	538	402	201.4	32.5	9.4	.....	.....	1885	Cleveland, Ohio	Port Huron, Mich.
157471	.....	*St. p.	Dardanelle	240	164	119.0	23.8	8.2	.....	.....	1896	Little Rock, Ark	Memphis, Tenn.
6903	K. C. N. B.	St. y.	Dashaway	28	22	61.6	13.2	5.1	.....	.....	1876	Poughkeepsie, N. Y	Albany, N. Y.
6899	.....	St. p.	*Dauntless*	301	178	149.0	32.6	8.6	139	.....	1876	Wilmington, Del	Camden, N. J.
6909	.....	*St. p.	Dauntless	116	116	120.0	21.0	4.0	.....	.....	1875	Pittsburg, Pa	Pittsburg, Pa.
157201	.....	St. s.	Dauntless	11	5	45.5	10.4	4.8	.....	.....	1887	Berkley, Va	Norfolk, Va.
157328	.....	St. s.	Dauntless	44	24	78.6	13.2	3.7	.....	.....	1891	South Mills, N. C	Edenton, N. C.
157353	.....	*St. p.	Dauntless	612	501	174.5	36.5	8.0	250	350	1892	San Francisco, Cal	San Francisco, Cal.
157368	.....	St. s.	DAUNTLESS	153	76	102.0	20.7	10.6	250	.....	1893	Camden, N. J	Jacksonville, Fla.
157481	.....	St. s.	Dauntless	13	9	52.3	9.7	4.5	.....	.....	1897	Middleport, Ohio	Wheeling, W. Va.
157514	.....	*St. p.	Dauntless	26	23	59.3	11.9	3.1	.....	.....	1898	Tuscumbia, Mo	St. Louis, Mo.
75829	.....	*St. p.	[4]Dave Wood	143	143	130.8	22.0	4.0	.....	.....	1874	Pittsburg, Pa	Pittsburg, Pa.
6774	.....	St. s.	Dave and Mose	10	5	40.6	11.4	5.0	26	.....	1873	Buffalo, N. Y	Detroit, Mich.
6866	.....	St. s.	David Bingham	36	18	64.0	16.4	6.6	.....	.....	1875	Philadelphia, Pa	New York, N. Y.
157010	.....	St. s.	David Sutton	28	23	54.0	10.6	4.6	20	.....	1880	Buffalo, N. Y	Detroit, Mich.
6360	.....	St. s.	David Utley	130	108	91.6	17.1	6.9	36	.....	1862	Ogdensburg, N. Y	Somers Point, N. J.
157349	.....	St. s.	David A. Boody	93	46	93.8	23.6	8.6	.....	.....	1892	Noank, Conn	New York, N. Y.
157212	.....	St. s.	David B. Hill	15	7	41.2	11.2	5.5	20	.....	1888	Buffalo, N. Y	Norfolk, Va.
6930	.....	St. s.	David K. Phillips	116	73	125.6	18.6	10.0	70	.....	1877	Damariscotta, Me	Cape Charles, Va.
6793	.....	St. s.	David W. Rust	884	666	201.8	33.5	18.5	950	.....	1873	East Saginaw, Mich	Toledo, Ohio.
157478	.....	St. s.	Dawn	23	9	54.6	17.3	5.6	.....	.....	1897	Scranton, Miss	Shieldsboro, Miss.
157477	.....	St. y.	Dawn	9	6	57.4	7.9	3.5	†160	.....	1889	Bristol, R. I	Detroit, Mich.
157503	.....	Sch.	Dawson City	83	48	82.0	23.0	9.6	.....	.....	1898	Essex, Mass	Boston, Mass.
6847	.....	St. s.	Day Dream	70	35	109.0	19.0	5.0	40	.....	1871	Greenpoint, N. Y	New Orleans, La.
76121	.....	St. s.	[5]Day Dream	36	18	88.3	13.5	5.0	.....	.....	1880	....do	Deer Isle, Me.
6965	.....	St. s.	Daylight	54	28	73.5	18.5	7.5	.....	.....	1878	Brooklyn, N. Y	New York, N. Y.
6087	.....	St. s.	Day Spring	49	24	67.0	16.2	8.0	.....	.....	1861	Philadelphia, Pa	Do.
6781	.....	St. p.	Day Star	681	536	193.0	30.5	10.1	700	.....	1873	Greenpoint, N. Y	Providence, R. I.
157291	.....	St. bge.	Dayton	409	349	105.7	30.3	9.6	500	.....	1891	Wilmington, Del	New York, N. Y.
157478	.....	St. y.	Dean	11	8	50.0	9.7	3.3	.....	.....	1897	Clayton, N. Y	Ogdensburg, N. Y.
6264	.....	St. p.	Dean Richmond	2,525	2,322	348.0	46.0	10.6	.....	.....	1865	New York, N. Y	New York, N. Y.
6980	.....	St. s.	De Boss Lennox	13	6	49.0	12.0	5.3	16	.....	1874	Bordentown, N. J	Washington, D. C.
6990	J. T. M. H.	St. shp.	*Decatur H. Miller*	2,296	1,673	257.0	38.0	16.0	1,200	.....	1879	Wilmington, Del	Baltimore, Md.
157513	.....	St. s.‡	Decoy	12	6	48.0	11.1	5.0	.....	.....	1897	New York, N. Y	Richmond, Va.
157344	.....	St. s.	Deer	47	24	76.5	17.5	7.0	80	.....	1892	Grand Haven, Mich	Grand Haven, Mich.
115809	.....	*St. p.	[6]Defender	514	514	177.0	41.0	7.3	.....	.....	1881	Pittsburg, Pa	Pittsburg, Pa.
157436	.....	St. s.	DEFENDER	87	59	85.3	18.0	8.0	.....	250	1895	Baltimore, Md	Plattsburg, N. Y.
157453	.....	St. s.	Defender	56	38	85.0	17.0	5.5	.....	.....	1896	Peekskill, N. Y	Albany, N. Y.
157454	.....	St. s.	Defender	36	24	52.7	15.2	7.4	.....	.....	1896	Long Island City, N. Y	New York, N. Y.
6878	.....	St. shp.	Defiance	539	420	195.5	23.0	8.4	75	.....	1875	Wilmington, Del	Philadelphia, Pa.
157099	.....	St. s.	Defiance	42	21	64.0	16.2	7.1	.....	.....	1883	Philadelphia, Pa	New York, N. Y.
157488	.....	St. s.	Defiance	85	58	60.5	16.0	5.9	.....	.....	1897	Tacoma, Wash	Seattle, Wash.
157410	.....	St. p.	De Koven	397	397	220.0	36.6	5.3	.....	.....	1894	Jeffersonville, Ind	Evansville, Ind.
157196	.....	St. c. bt.	Deland	136	109	94.7	17.8	9.0	.....	.....	1887	Lockport, N. Y	Buffalo, N. Y.
6106	.....	St. s.	Delaware	166	150	108.0	22.6	7.6	.....	.....	1858	Wilmington, Del	Trenton, N. J.
6253	.....	St. s.	Delaware	222	138	126.0	28.0	9.0	150	.....	1862	Mystic, Conn	New London, Conn.
6634	.....	St. p.	Delaware	985	820	198.0	35.5	13.6	100	.....	1868	New York, N. Y	New York, N. Y.
6884	.....	St. p.	Delaware	370	255	135.0	29.5	8.8	96	.....	1875	Wilmington, Del	Camden, N. J.
6961	.....	St. s.	Delaware	1,731	1,526	252.1	36.0	16.3	.....	.....	1878	Cleveland, Ohio	Erie, Pa.
157028	J. V. C. Q.	St. shp.	Delaware	1,646	1,279	250.8	37.0	17.8	600	.....	1880	Philadelphia, Pa	Philadelphia, Pa.
157097	.....	St. s.	Delaware	99	49	89.0	20.6	9.3	.....	.....	1883	South Amboy, N. J	New York, N. Y.
157474	.....	St. y.	Delaware	5	5	38.0	7.4	3.6	.....	.....	1890	Chicago, Ill	Chicago, Ill.
6825	.....	St. s.	Delavan Peck	24	13	54.0	12.5	5.8	30	.....	1874	Albany, N. Y	Fall River, Mass.
157429	.....	St. s.	Delia	7	5	25.3	10.0	6.3	.....	.....	1895	Portland, Me	Portland, Me.
157384	.....	*St. s.	DELLA	38	27	67.5	18.1	3.0	.....	30	1893	Jacksonville, Fla	St. Augustine, Fla.
6974	.....	*St. p.	Della Collins	194	174	106.8	20.6	5.3	90	.....	1879	East Boston, Mass	Bath, Me.
157343	.....	*St. p.	Dell Queen	35	35	86.0	16.3	2.5	§40	.....	1888	Kilbourn City, Wis	La Crosse, Wis.
157295	.....	St. s.	Del Norte	450	279	158.0	32.2	12.5	350	450	1890	Tiburon, Cal	San Francisco, Cal.

[1] Formerly st. s. Samoset.
[2] Formerly st. s. Catherine James.
[3] Formerly st. s. P. L. Johnson.
[4] Formerly st. p. Joseph Warne.
[5] Formerly st. y. Julia.
[6] Formerly st. p. S. L. Wood.
† Gasoline.
‡ Naphtha.
§ Estimated.

MERCHANT **STEAM** VESSELS OF THE UNITED STATES—Continued.

Official No.	Signal letters.	Rig.	Name of vessel.	Gross tonnage.	Net tonnage.	Length.	Breadth.	Depth.	Nominal horsepower.	Indicated horsepower.	When built.	Where built.	Home port (where permanent document issues).
						Feet.	*Feet.*	*Feet.*					
157376	.....	St. s.	Del Norte	7	5	35.0	8.2	4.0	.....	.....	1893	Zanesville, Ohio	Wheeling, W. Va.
3153	.....	*St. p.	[1]Delta	97	97	122.5	22.5	4.0	.....	.....	1881	Pittsburg, Pa	Pittsburg, Pa.
6568	.....	St. s.	Delta	31	23	61.2	13.3	6.3	50	225	1865	Bought of United States.	Bangor, Me.
157109	.....	St. s.	Delta	47	23	64.9	18.9	8.7	.....	.....	1883	Saugatuck, Mich	Marquette, Mich.
157224	.....	St. s.	Delta	92	59	69.0	17.7	4.8	30	.....	1888	Stanwood, Wash	Seattle, Wash.
157294	.....	*St. p.	Delta	571	571	226.0	45.5	7.0	.....	.....	1891	Jeffersonville, Ind	Vicksburg, Miss.
157455	.....	St. bge.	DELTA	145	98	79.7	17.9	11.1	.....	.....	1890	Elizabethport, N. J	Cleveland, Ohio.
157037	.....	St. s.	Denis Brothers	45	22	63.6	13.9	7.4	.....	.....	1881	Greenbay, Wis	Chicago, Ill.
157208	.....	St. s.	Dennis Crowley	23	11	49.2	15.4	6.5	80	.....	1872	Cleveland, Ohio	Cleveland, Ohio.
157310	.....	St. bge.	Dennis Simmons	199	149	132.5	23.2	8.5	80	.....	1891	Wilmington, Del	Edenton, N. C.
6790	.....	St. s.	Dennis Valentine	97	81	101.0	21.0	6.0	.....	.....	1873	Bordentown, N. J	New York, N. Y
157268	.....	St. s.	Denver	1,295	1,028	227.4	37.0	19.0	.....	.....	1890	Milwaukee, Wis	Milwaukee, Wis.
6788	.....	St. s.	Deo Volente	40	20	65.6	17.4	7.0	183	.....	1873	New London, Conn	Wilmington, Del.
157210	.....	St. p.	Derrick	70	35	84.2	18.0	3.9	.....	.....	1888	East Saginaw, Mich	Port Huron, Mich.
157312	.....	*St. p.	Desaro	40	40	95.0	18.0	3.0	.....	.....	1891	Valley Park, Mo	New Orleans, La.
157262	.....	St. s.	Des Moines	23	15	49.0	15.3	4.7	.....	.....	1889	Tacoma, Wash	Seattle, Wash.
157350	.....	St. s.	Desmond	456	355	149.0	30.5	9.5	.....	.....	1892	Port Huron, Mich	Port Huron, Mich.
157216	.....	St. s.	Despatch	127	71	93.5	28.0	8.0	.....	.....	1888	South Amboy, N. J	New York, N. Y.
157272	.....	St. s.	Despatch	11	6	34.5	9.1	4.4	.....	.....	1890	Buffalo, N. Y	Buffalo, N. Y.
157264	.....	St. s.	Detroit	109	74	81.0	15.3	6.9	110	.....	1889	Detroit, Wash	Seattle, Wash.
157370	.....	St. s.	Detroiter	138	69	105.0	25.5	10.4	150	†175	1893	Toledo, Ohio	Detroit, Mich.
75529	.....	St. s.	[2] De Vaux Powel	61	41	67.3	18.6	7.9	.....	.....	1873	New Baltimore, N. Y	New York, N. Y.
157405	.....	*St. p.	Dewing & Sons	59	59	92.0	12.5	3.1	.....	.....	1894	Pittsburg, Pa	Pittsburg, Pa.
157491	K. N. F. L.	St. s.	αDE WITT C. IVINS	117	83	88.0	19.0	10.2	.....	.....	1897	Philadelphia, Pa	New York, N. Y.
157516	.....	St. s.	DE WITT C. IVINS	117	79	84.6	19.0	8.8	.....	.....	1898	....do	Do.
6147	.....	St. s.	*Dexter*	36	18	58.8	14.4	8.4	180	.....	1866	Buffalo, N. Y	Toledo, Ohio.
157374	.....	St. s.	Dexter K. Cole	31	15	54.6	13.9	5.5	.....	.....	1893	South Norwalk, Conn	Bridgeport, Conn.
157324	.....	St. s.	Dial	98	33	70.0	21.0	6.0	.....	.....	1891	Pearlington, Miss	Shieldsboro, Miss.
6826	.....	St. s.	Diamond	12	8	52.0	12.0	4.0	15	.....	1874	Camden, N. J	New York, N. Y.
157027	.....	St. p.	Diamond A	8	6	52.2	11.9	2.3	.....	.....	1881	Avoca, N. C	Edenton, N. C.
157028	.....	St. p.	Diamond C	9	7	56.0	13.1	2.1	.....	.....	1881	.....do	Do.
157356	.....	St. s.	Diana	12	6	39.9	10.5	4.5	.....	.....	1892	Mamaroneck, N. Y	New York, N. Y.
157398	.....	*St. p.	Diana	9	8	53.4	8.9	3.2	.....	.....	1894	Carlyle, Ill	St. Louis, Mo.
157425	.....	St. y.	Diana	12	8	37.5	12.7	3.0	.....	.....	1895	Chicago, Ill	Seattle, Wash.
157386	.....	*St. p.	Dick Brown	148	148	132.0	24.0	4.5	.....	.....	1893	Marietta, Ohio	Cincinnati, Ohio.
130254	.....	*St. p.	[3] Dick Clyde	76	76	95.8	17.4	3.9	.....	.....	1881	Rock Island, Ill	Paducah, Ky.
6973	.....	*St. p.	Dick Fulton	357	357	170.0	31.0	5.5	.....	.....	1878	Pittsburg, Pa	Pittsburg, Pa.
157360	.....	*St. p.	Dick Fowler	367	367	175.0	31.0	6.5	.....	.....	1892	Evansville, Ind	Paducah, Ky.
157039	.....	St. y.	Dido	16	11	56.0	9.4	5.0	.....	.....	1881	Bristol, R. I	New York, N. Y.
157430	.....	St. s.	Dido	7	7	51.0	10.9	2.2	.....	.....	1891	Pittsburg, Pa	Pittsburg, Pa.
157001	.....	St. y.	Dione	19	9	62.8	9.0	4.2	15	.....	1880	Wilmington, Del	Baltimore, Md.
157502	K. N. G. W.	St. s.	Dirigo	843	592	165.0	35.0	13.5	.....	.....	1898	Hoquiam, Wash	San Francisco, Cal.
157263	.....	St. s.	Discovery	209	111	110.9	19.5	8.9	.....	.....	1889	Port Townsend, Wash	Pt. Townsend, Wash.
157278	.....	*St. p.	Dispatch	158	107	92.7	18.5	5.1	.....	.....	1890	Bandon, Oreg	Coos Bay, Oreg.
157303	.....	St. s.	Dispatch	24	13	52.0	13.8	6.1	.....	.....	1891	Astoria, Oreg	Seattle, Wash.
157371	.....	St. p.	Dispatch	49	49	86.0	20.0	4.0	.....	.....	1893	Antiquity, Ohio	Wheeling, W. Va.
6889	.....	St. s.	Dixie	12	6	52.0	8.0	3.6	.....	.....	1875	Norfolk, Va	Washington, D. C.
157240	.....	St. y.	Dixie	14	7	40.5	10.0	2.8	.....	.....	1889	Detroit, Mich	Detroit, Mich.
157331	.....	St. s.	Dixie	33	16	52.6	12.0	4.0	.....	.....	1891	Memphis, Tenn	New Orleans, La.
157480	.....	St. s.	Dixie	11	8	50.8	10.3	3.4	.....	.....	1897	Pocomoke City, Md	Crisfield, Md.
157489	.....	St. s.	Dixie	27	13	50.0	10.9	4.0	.....	.....	1897	Geneva, Ala	Pensacola, Fla.
157249	.....	St. y.	Doctor	11	5	42.0	10.5	4.8	.....	.....	1889	New York, N. Y	New York, N. Y.
157011	.....	St. s.	Dr. David Kennedy	16	10	46.1	13.1	4.3	.....	.....	1880	Rondout, N. Y	Albany, N. Y.
6679	.....	*St. p.	Dr. Frederick Hill	160	160	140.4	36.8	4.3	.....	.....	1870	Metropolis, Ill	St. Louis, Mo.
6840	.....	St. s.	Doctor J. P. Whitbeck	19	9	41.5	14.4	7.7	.....	.....	1870	Buffalo, N. Y	Norfolk, Va.
6637	.....	St. s.	Doctor S. N. Briggs	22	11	57.0	14.5	5.8	.....	50	1869	Philadelphia, Pa	New London, Conn.
157446	.....	*St. p.	Dolnuma	49	44	85.0	20.5	3.0	.....	.....	1896	Thibodaux, La	Brashear, La.
6766	.....	*St. p.	Dolphin	156	156	135.8	22.8	4.8	.....	.....	1873	Jeffersonville, Ind	St. Louis, Mo.
157183	.....	St. s.	Dolphin	84	60	87.5	22.4	8.7	.....	.....	1886	Astoria, Oreg	Portland, Oreg.
157299	.....	*St. p.	Dolphin	15	9	58.5	10.7	2.5	20	.....	1891	Wilmington, N. C	Cedar Keys, Fla.
157443	.....	St. p.	Dolphin	10	7	54.0	12.0	1.9	.....	.....	1896	Colerain, N. C	Edenton, N. C.
157448	.....	St. s.	Dolphin	47	32	69.8	17.3	6.8	.....	.....	1896	Brooklyn, N. Y	New York, N. Y.
157476	.....	*St. p.	Dolphin, No. 3	564	355	155.0	32.0	5.0	.....	.....	1897	Jeffersonville, Ind	St. Louis, Mo.
157342	.....	St. p.	Don	40	20	60.0	11.0	4.0	.....	.....	1892	Saginaw, Mich	Port Huron, Mich.
6362	.....	St. s.	Don Juan	51	25	72.0	16.8	7.5	.....	.....	1864	Philadelphia, Pa	New York, N. Y.
157000	.....	St. s.	Dora	229	167	112.0	27.2	13.2	40	.....	1880	San Francisco, Cal	San Francisco, Cal.
157375	.....	St. y.	Dora	39	19	81.2	12.1	5.8	†260	.....	1893	Boston, Mass	Boston, Mass.
157238	K. G. D. Q.	St. shp.	*Dorchester*	2,537	1,875	261.0	40.0	15.3	†1,200	.....	1889	Wilmington, Del	Baltimore, Md.
120139	.....	St. p.	[4] Doretta	86	78	75.6	16.8	4.9	.....	.....	1874	Brooklyn, N. Y	Savannah, Ga.
157377	.....	St. s.	[5] DOROTHEA	79	39	80.3	17.0	8.4	.....	250	1893	Sparrow Point, Md	Norfolk, Va.
157501	K. N. G. V.	St. y.	βDOROTHEA	433	252	183.8	23.4	13.7	.....	.....	1898	Philadelphia, Pa	Philadelphia, Pa.
157298	.....	St. s.	*Dorothy*	130	65	90.0	19.0	10.0	50	.....	1891	Newport News, Va	New York, N. Y.
157505	.....	*St. p.	Dorothy	126	62	75.3	21.0	3.8	.....	.....	1898	Seattle, Wash	Boston, Mass.

[1] Formerly st. p. Billy Ezell.
[2] Formerly st. s. Charles T. Eaton.
[3] Formerly st. p. Nellie.
[4] Formerly st. p. Flora.
[5] Formerly st. s. Dorothy.
α U. S. S. Nezinscot, June 30, 1898.
β U. S. S. Dorothea.
† Estimated.

MERCHANT **STEAM** VESSELS OF THE UNITED STATES—Continued.

Official No.	Signal letters.	Rig.	Name of vessel.	Gross tonnage.	Net tonnage.	Length.	Breadth.	Depth.	Nominal horsepower.	Indicated horsepower.	When built.	Where built.	Home port (where permanent document issues).
						Feet.	*Feet.*	*Feet.*					
157403	.....	St. s.	Dorothy Annan	99	49	81.9	21.0	10.2	150	.....	1894	Camden, N. J	New York, N. Y.
157485	.....	St. s.	Dorothy F. Wacker	221	128	129.2	23.8	10.8	.....	.....	1897	Pocomoke City, Md.	Baltimore, Md.
157289	.....	St. s.	Dot	6	5	36 4	7.9	3.0	.....	.....	1891	Berwick, La	Brashear, La.
157064	.....	St. s.	Douglas	278	225	120.2	22.9	8.7	175	.....	1882	Saugatuck, Mich	Port Huron, Mich.
157204	.....	St. s.	Douglas	97	67	82.6	18.4	7.7	.....	.....	1888	Toledo, Ohio	Detroit, Mich.
157166	.....	St. s.	Dove	18	9	56.5	12.0	4.7	30	.....	1885	Wilmington, Del	Beaufort, N. C.
157318	.....	*St. p.	Dover	244	191	150.0	33.5	3.5	140	160	1891	Sacramento, Cal	San Francisco, Cal.
6103	.....	St. s.	Dragon	28	14	62.7	14.7	6.0	12	.....	1866	Buffalo, N. Y	Detroit, Mich.
1397	.....	St. s.	[1] Dreadnaught	31	55	68.6	17.5	6.4	.....	.....	1868	Bristol, R. I	New Haven, Conn.
157031	.....	St. s.	Dreadnaught	31	15	69.8	15.4	6.0	274	.....	1881	Cleveland, Ohio	Cleveland, Ohio.
157383	.....	St. y.	Dream	22	11	56.9	12.1	4.4	50	.....	1893	Bridgeport, Conn	New Haven, Conn.
157504	.....	*St. p.	Dredger No. 1	282	222	100.0	26.2	6.7	.....	.....	1898	Portland, Oreg	St. Louis, Mo.
6249	.....	St. p.	Drew	2,902	2,686	366.5	47.5	10.9	.....	.....	1866	New York, N. Y	New York, N. Y.
157123	.....	*St. p.	Driver	111	98	86.0	25.0	4.0	.....	.....	1884	Conway, S. C	Wilmington, N. C.
6955	.....	St. s.	Drusilla M. Cox	38	19	58.7	16.2	6.6	.....	.....	1878	Philadelphia, Pa	New York, N. Y.
157113	.....	St. c. bt.	Du Bois	136	107	95.0	17.8	9.0	.....	.....	1883	Buffalo, N. Y	Do.
150172	.....	*St. p.	[2] Dubuque	748	748	257.2	40.6	6.1	.....	.....	1879	Cincinnati, Ohio	Dubuque, Iowa.
140891	.....	St. s.	[3] Duchess	30	24	68.0	13.8	5.6	100	.....	1887	Geneva, N. Y	Cleveland, Ohio.
157171	.....	St. s.	Duck Hunter	9	7	34.1	9.8	2.9	.....	.....	1885	Utsaladdy, Wash	Seattle, Wash.
157277	.....	St. s.	Dudley Pray	215	107	108.8	25.5	13.3	500	.....	1890	Boston, Mass	Boston, Mass.
150259	.....	*St. p.	[4] Duke	48	48	76.3	15.7	3.2	.....	.....	1882	Rock Island, Ill	Rock Island, Ill.
157279	.....	St. s.	Duluth	247	163	98.0	29.9	10.0	.....	.....	1890	Cleveland, Ohio	Cleveland, Ohio.
157215	.....	St. s.	Dumpling	16	8	37.4	11.2	4.2	.....	.....	1887	Fall River, Mass	Providence, R. I.
157404	.....	St. s.	Dunbar	23	21	67.3	14.6	4.8	80	.....	1894	Peoria, Ill	Peoria, Ill.
157096	.....	St. s.	Duncan City	179	89	104.4	18.5	9.3	45	.....	1883	Manitowoc, Wis	Grand Haven, Mich.
157127	.....	St. s.	Duncan Robertson	37	23	62.5	15.6	6.8	25	.....	1884	Grand Haven, Mich	Marquette, Mich.
157314	.....	St. y.	Dunderberg	27	17	57.8	13.0	5.0	.....	.....	1891	Peekskill, N. Y	New York, N. Y.
157399	K. M. B. W.	St. y.	DUNGENESS	143	74	115.0	20.5	9.4	.....	300	1894	Sparrows Point, Md	Pittsburg, Pa.
157418	K. M. F. T.	St. y.	Duquesne	82	41	119.6	15.7	8.9	†350	.....	1895	Bristol, R. I	Do.
157380	.....	*St. p.	Dura	63	31	69.5	14.0	8.5	.....	.....	1893	Orange, Tex	Galveston, Tex.
6985	.....	St. c. bt.	Durant	152	108	96.0	17.4	8.8	80	.....	1879	Havana, N. Y	Bridgeton, N. J.
157396	.....	St. s.	Duro	11	7	40.8	13.0	3.0	.....	.....	1894	Cleveland, Ohio	Cleveland, Ohio.
157301	.....	St. s.	*Dutchess*	21	10	46.0	13.0	5.4	.....	.....	1891	Newburg, N. Y	Albany, N. Y.
			E.										
136186	.....	St. s.	E. M. B. A	99	58	71.6	17.8	7.6	45	.....	1891	Grand Haven, Mich	Marquette, Mich.
136049	.....	St. s.	E. Bailey & Sons	25	12	50.0	15.2	4.4	50	.....	1889	Patchogue, N. Y	Patchogue, N. Y.
136542	.....	*St. p.	E. Douglas	107	107	112.3	24.2	4.6	†45	.....	1896	Wabasha, Minn	La Crosse, Wis.
135471	K. D P. B.	St. s.	E. Luckenbach	88	44	90.4	19.4	9.1	.....	.....	1880	Newburgh, N. Y	Newport News, Va.
136270	.....	*St. p.	E. Rutledge	212	212	132.7	30.5	4.7	300	.....	189?	Rock Island, Ill	Rock Island, Ill.
136529	.....	*St. p.	E. A. Hawes	106	80	78.4	18.8	3.7	50	45	1895	Point Caswell, N. C	Wilmington, N. C.
8854	.....	St. s.	E. A. Packer	72	36	84.0	21.3	7.8	.....	.....	1872	Philadelphia, Pa	Perth Amboy, N. J.
136308	.....	*St. p.	E. A. Pharr	95	63	90.0	29.9	4.5	.....	.....	1892	Patterson, La	Vicksburg, Miss.
136315	.....	St. s.	E. A. Shores, jr	519	396	176.0	34.2	10.2	1,100	.....	1892	Sheboygan, Wis	Milwaukee, Wis.
136205	K. J. P. V.	St. s.	E. B. BARTLETT	1,399	1,075	265.0	38.0	24.0	1,200	850	1891	West Superior, Wis	Buffalo, N. Y.
136141	.....	St. s.	E. B. Lane, jr	32	16	53.4	12.4	5.8	.....	.....	1890	Portsmouth, Va	Edenton, N. C.
136052	.....	St. s.	*E. C. Baker*	153	76	102.0	21.6	9.0	300	.....	1889	Philadelphia, Pa	Albany, N. Y.
7908	.....	St. s.	E. C. Biddle	193	160	111.0	22.5	7.0	108	.....	1864	Coopers Point, N J	New York, N. Y.
135851	.....	St. s.	E. C. Maytham	55	27	67.5	16.6	9.4	.....	.....	1885	Buffalo, N. Y	Buffalo, N. Y.
135027	.....	St. s.	E. C. Oggel	25	17	49.4	12.8	5.6	.....	.....	1874	Grand Haven, Mich	Erie, Pa.
136192	.....	St. s.	E. C. POPE	2,637	2,064	317.2	42.2	20.5	.....	.....	1891	Wyandotte, Mich	Detroit, Mich.
136319	.....	St. s.	E. C. Shafer	24	18	44.5	12.3	5.5	.....	.....	1892	Buffalo, N. Y	Buffalo, N. Y.
135116	.....	St. s.	E. D. Holton	24	12	58.8	14.6	6.7	.....	.....	1874	Milwaukee, Wis	Grand Haven, Mich.
136379	.....	St. s.	E. D. Smith	133	115	89.0	25.0	5.0	.....	.....	1893	Lowell, Wash	Seattle, Wash.
136102	.....	*St. p.	E. D. White	31	27	104.2	22.0	1.6	.....	.....	1889	Labadieville, La	Brashear, La.
136582	.....	St. s.	E. E. Frost	10	7	37.7	11.0	5.0	.....	.....	1885	Oswego, N. Y	Buffalo, N. Y.
136014	.....	St. s.	E. E. Rice	38	20	61.6	15.6	6.9	.....	.....	1888	Saugatuck, Mich	Chicago, Ill.
136311	.....	St. s.	E. E. Hall	12	6	36.0	7.7	3.6	.....	.....	1892	Skaneateles, N. Y	Oswego, N. Y.
135317	.....	St. s.	*E. K. Simpson*	109	54	93.4	20.1	10.8	72	.....	1877	Camden, N. J	Pensacola, Fla.
135334	.....	St. s.	E. F. Gould	261	248	137.3	28.0	8.5	.....	.....	1875	Carrollton, Mich	Port Huron, Mich.
136320	.....	St. s.	E. G. Crosby	84	42	89.0	18.2	9.5	250	.....	1892	Grand Haven, Mich	Milwaukee, Wis.
136357	.....	St. s.	E. G. Maxwell	88	56	96.3	20.0	8.0	150	.....	1893	....do	Grand Haven, Mich.
135942	.....	*St. p.	E. G. Ragon	309	309	165.0	31.0	5.0	.....	.....	1887	Jeffersonville, Ind	Louisville, Ky.
135239	.....	St. c. bt.	E. H. Heath	99	75	100.8	17.6	7.0	.....	.....	1876	Lockport, Ill	Chicago, Ill.
136258	.....	St. s.	E. H. Jackson	85	61	90.0	16.8	6.0	.....	.....	1891	Charleston, S. C	Charleston, S. C.
136685	.....	*St. s.	E. J. Codd	106	72	90.0	20.5	10.6	.....	.....	1898	Madison, Md	Baltimore, Md.
8667	.....	St. s.	E. L. Austin	25	12	58.0	14.5	5.8	.....	.....	1869	Philadelphia, Pa	New York, N. Y.
136267	.....	St. s.	E. L. Dwyer	53	26	69.0	17.0	5.9	.....	.....	1892	Astoria, Oreg	Astoria, Oreg.
135980	.....	St. s.	*E. L. Levy*	142	71	104.5	21.5	8.6	400	.....	1888	Philadelphia, Pa	Albany, N. Y.
136567	.....	*St. p.	E. L. Reel	34	34	72.0	14.0	3.6	.....	.....	1896	Vincennes, Ind	Evansville, Ind.

[1] Formerly st. s. Annie. [2] Formerly * st. p. Pittsburg. [3] Formerly st. s. Loretta Englesbe. [4] Formerly *st. p. Patience. † Estimated.

MERCHANT STEAM VESSELS OF THE UNITED STATES—Continued.

Official No.	Signal letters.	Rig.	Name of vessel.	Gross tonnage.	Net tonnage.	Length.	Breadth.	Depth.	Nominal horsepower.	Indicated horsepower.	When built.	Where built.	Home port (where permanent document issues).
						Feet.	*Feet.*	*Feet.*					
135475	.....	St. s.	E. M. Millard	72	36	78.5	19.5	8.3	.....	.....	1880	Athens, N. Y.	New York, N.Y.
135983	.....	St. s.	E. M. Peck	1,809	1,572	252.6	40.2	18.6	.....	.....	1888	Wyandotte, Mich.	Detroit, Mich.
135500	.....	St.c. bt.	E. P. Cook	135	115	96.4	17.8	8.9	35	.....	1881	Havana, N. Y	Buffalo, N.Y.
136485	.....	*St. p.	E. P. Dawson	48	29	60.0	10.0	2.8	†15	.....	1894	Knoxville, Tenn	Chattanooga, Tenn.
8981	.....	St. s.	E. P. Ferry	36	18	66.8	15.0	7.6	.....	.....	1873	Chicago, Ill.	Duluth, Minn.
135089	.....	St. s.	E. P. Fish	11	5	38.4	11.3	5.0	.....	.....	1869	Buffalo, N.Y.	Do.
135984	.....	St. s.	E. P. WILBUR	2,633	1,902	200.0	40.8	13.6	1,000	2,000	1888	Cleveland, Ohio	Buffalo, N.Y.
136461	.....	*St. p.	E. R. ANDREWS	469	351	165.0	32.5	5.2	.....	.....	1894	Jeffersonville, Ind	Cincinnati, Ohio.
136152	.....	St. s.	E. S. Atwood	94	47	84.4	21.0	9.7	250	.....	1890	Noank, Conn.	New York, N.Y.
135889	.....	St. s.	*E. S. Whitaker*	25	12	52.5	12.0	3.8	.....	.....	1866	Baltimore, Md	Newbern, N. C.
135295	.....	St. s.	E. T. De Blois	81	53	92.0	18.0	8.0	70	.....	1877	South Bristol, Me.	Newport, R. I.
136522	.....	St.c. bt.	E. T. Douglass	137	93	91.4	17.7	9.6	.....	.....	1895	Buffalo, N. Y.	New York, N. Y.
135958	.....	St. s.	*E. V. McCaulley*	136	68	96.5	20.5	10.8	.....	350	1887	Camden, N. J	Norfolk, Va.
136263	.....	St. s.	E. W. Marts	27	13	51.0	14.1	6.0	.....	80	1892	Baltimore, Md	Baltimore, Md.
136067	.....	St. s.	E. W. Menefee	80	48	73.0	20.0	7.1	75	.....	1889	Caryville, Fla.	Pensacola, Fla.
136547	.....	St. s.	E. W. OGLEBAY	3,666	3,019	375.6	45.8	23.2	.....	.....	1896	West Bay City, Mich.	Detroit, Mich.
136364	.....	St. s.	E. W. Rice, jr	41	33	56.6	18.0	6.9	.....	.....	1893	Providence, R. I	Marblehead, Mass.
136530	.....	St. s.	E. Frank Coe	153	104	103.1	28.9	7.8	.....	.....	1895	Athens, N. Y	New York, N.Y.
8503	.....	St. s.	Eagle	170	114	102.4	28.0	7.7	.....	.....	1861	Mystic, Conn	Bridgeport, Conn.
135443	.....	*St. p.	Eagle	185	185	140.0	24.5	4.8	.....	.....	1880	Pittsburg, Pa	Wheeling, W. Va.
135654	.....	*St. p.	Eagle	231	227	155.6	24.8	4.2	.....	.....	1882	Grafton, Ill	St. Louis, Mo.
135956	.....	St. s.	Eagle	65	43	61.3	21.4	5.8	.....	.....	1887	Gloucester, Mass	Gloucester, Mass.
136588	.....	St. s. ‡	Eagle	9	8	35.0	10.6	3.3	.....	.....	1896	Patchogue, N. Y.	Patchogue, N. Y.
136684	.....	*St. p.	Eagle	8	6	36.0	10.4	2.0	.....	.....	1898	Terra Haute, Ind	Evansville, Ind.
135631	.....	St. p.	Eagle Pencil	104	78	82.0	22.0	4.4	.....	.....	1882	Cedar Keys, Fla	Cedar Keys, Fla.
135793	.....	St. p.	Eagle Point	50	50	96.0	22.0	3.0	.....	.....	1884	Dubuque, Iowa	Dubuque, Iowa.
135758	.....	St. s.	Eaglet	386	339	160.4	23.4	8.5	.....	.....	1884	Wilmington, Del.	Philadelphia, Pa.
135773	.....	*St. p.	Earl	130	120	116.0	28.7	5.1	.....	.....	1884	Gainesville, Miss	Shieldsboro, Miss.
135999	.....	St. s.	Easby	28	14	60.1	15.9	6.4	.....	.....	1888	Baltimore, Md	Baltimore, Md.
135672	.....	St. p.	*Eastern Shore*	791	654	176.0	35.0	9.5	.....	.....	1883	Wilmington, Del.	Do.
136350	.....	St. s.	EASTON	643	407	145.0	32.0	14.4	.....	500	1893	....do	New York, N.Y.
136508	.....	St. s.	EASTON	460	313	154.8	30.0	9.7	.....	650	1896	Baltimore, Md	Baltimore, Md.
81206	.....	St. s.	[1]East Chester	39	19	57.1	18.5	6.5	†50	.....	1890	Tottenville, N. Y	New York, N. Y.
135707	.....	St. p.	East Side	547	386	150.0	33.4	12.2	.....	.....	1883	Greenpoint, N.Y.	Do.
136073	.....	St. s.	Eben Hodge	54	27	67.2	17.7	7.5	.....	.....	1889	Essex, Mass	Providence, R. I.
136001	.....	St. s.	Eber Ward	1,343	1,057	213.2	37.0	22.2	.....	.....	1888	West Bay City, Mich	Buffalo, N. Y.
135132	.....	St. y.	Echo	11	7	62.0	10.0	4.0	.....	.....	1875	New York, N. Y	Albany, N.Y.
135641	.....	St. s.	*Echo*	136	68	103.8	21.0	10.6	275	.....	1883	Camden, N. J	Pensacola, Fla.
136286	.....	St. s.	Echo	15	10	48.0	11.3	4.7	25	.....	1892	Benton Harbor, Mich	St. Louis, Mo.
136395	.....	*St. p.	Echo	36	30	70.2	10.2	2.0	20	.....	1893	Snohomish, Wash	Seattle, Wash.
135593	.....	*St. p.	Eclipse	148	148	124.9	24.6	4.1	.....	.....	1882	Leclaire, Iowa	Rock Island, Ill.
136087	.....	St. s.	Eclipse	37	25	67.6	16.8	5.6	.....	.....	1889	Astoria, Oreg	Astoria, Oreg.
136293	.....	St. s.	Eclipse	32	16	42.6	17.0	4.0	.....	.....	1892	Islip, N. Y	Patchogue, N. Y.
136504	.....	St. s.	Eclipse	17	7	45.2	13.0	4.6	.....	.....	1895	Ballard, Wash	Seattle, Wash.
136519	.....	St. s.	Eclipse	9	9	39.0	9.0	3.0	.....	12	1895	New Decatur, Ala	Chattanooga, Tenn.
135869	.....	St. s.	Eddie	17	8	47.0	13.0	6.0	.....	40	1885	Baltimore, Md	Boston, Mass.
136006	.....	St. s.	Eddie H. Garrison	38	19	61.0	16.2	6.8	†50	.....	1888	Brooklyn, N. Y	New York, N. Y.
135556	.....	St. s.	Eddystone	271	201	125.7	22.0	8.0	180	.....	1882	Wilmington, Del.	Philadelphia, Pa.
136127	.....	St. s.	Edgar	26	13	60.0	14.0	6.0	35	50	1890	San Francisco, Cal.	San Francisco, Cal.
8523	.....	St. s.	Edgar Baxter	60	30	68.2	17.5	5.6	.....	.....	1869	Chester, Pa	New York, N. Y.
136472	.....	*St. p.	Edgar Cherry	266	266	152.0	27.4	5.0	.....	.....	1894	Marietta, Ohio	Paducah, Ky.
8847	.....	St. s.	Edgar Haight	13	6	40.0	12.3	5.7	22	.....	1872	Buffalo, N. Y	Port Huron, Mich.
136173	K. J. C. L.	St. s.	*Edgar F. Luckenbach*	272	136	120.2	25.0	14.0	750	.....	1891	Camden, N. J	New York, N. Y.
136640	.....	St. s.	Edgecombe	40	27	64.8	16.4	5.9	.....	.....	1897	Tottenville, N. Y	Do.
76688	.....	St. y.	[2]Edgewater	20	10	52.8	13.0	6.0	.....	.....	1887	Salisbury, Mass.	Bridgeport, Conn.
136292	.....	St. s.	Edgewater	85	53	83.5	24.3	7.6	.....	.....	1892	Rondout, N. Y	New York, N. Y.
135976	.....	St. s.	Edison	17	12	30.0	10.5	3.3	.....	.....	1888	Samish Island, Wash.	Pt. Townsend, Wash.
8718	.....	St. s.	*Edith*	24	12	60.0	13.0	6.2	36	.....	1871	Philadelphia, Pa	Philadelphia, Pa.
8858	.....	*St. p.	Edith	84	84	85.0	19.0	3.5	.....	.....	1872	Rock Island, Ill.	St. Louis, Mo.
135120	.....	St. s.	Edith	15	7	46.2	9.7	4.2	15	.....	1873	Philadelphia, Pa	Norfolk, Va.
135292	.....	St. s.	Edith	74	37	78.7	17.7	9.3	30	.....	1877	Portland, Oreg.	Astoria, Oreg.
135362	.....	St. s.	Edith	19	15	51.0	15.0	4.0	.....	.....	1878	Easthaven, Conn.	Newbern, N. C.
135498	.....	St. s.	Edith	16	12	56.0	9.4	5.0	.....	.....	1881	Bristol, R. I.	Jacksonville, Fla.
135621	.....	St. s.	Edith	192	78	120.0	24.0	9.0	100	.....	1882	San Francisco, Cal	Tacoma, Wash.
135861	.....	*St. p.	Edith	69	69	101.0	24.0	3.1	.....	.....	1885	Mason, W. Va	St. Louis, Mo.
136062	.....	St. s.	Edith	15	10	50.0	18.1	3.6	.....	18	1883	Harlem, N. Y	Jacksonville, Fla.
136123	.....	*St. p.	Edith	24	24	67.0	18.3	2.2	.....	10	1890	Evansville, Ind	Evansville, Ind.
136606	.....	St. s.	Edith	37	25	58.1	16.0	6.5	.....	.....	1897	Tottenville, N. Y	New York, N. Y.
136174	.....	St. s.	Edith A	31	15	46.1	15.4	6.2	†15	.....	1891	South Norwalk, Conn	Bridgeport, Conn.
136605	.....	*St. p. ‡	Edith K	27	25	59.5	10.1	3.3	.....	.....	1895	Meredosia, Ill.	St. Louis, Mo.
136452	.....	St. s.	Edith Beard	34	17	57.4	16.6	6.5	.....	.....	1894	Brooklyn, N. Y	New York, N. Y.
136676	.....	*St. p.	Edith M. Kyle	54	44	61.5	15.5	4.3	.....	.....	1898	San Francisco, Cal.	Boston, Mass.
136594	.....	St. s.	Edith Goddard Winship	36	24	63.3	16.0	6.1	60	.....	1897	Baltimore, Md	Washington, D. C.

[1] Formerly st. s. West Farms.

[2] Formerly st. y. Josie M.

† Estimated.

‡ Gasoline.

MERCHANT **STEAM** VESSELS OF THE UNITED STATES—Continued.

Official No.	Signal letters.	Rig.	Name of vessel.	Gross tonnage.	Net tonnage.	Length.	Breadth.	Depth.	Nominal horsepower.	Indicated horsepower.	When built.	Where built.	Home port (where permanent document issues).
						Feet.	*Feet.*	*Feet.*					
135963	.....	St. y.	Edmarth	72	60	73.2	17.6	3.1	.....	.....	1887	Greenpoint, N. Y	Trenton, N. J.
91992	.....	St. s.	[1]Edmund	14	14	56.0	12.0	3.0	.....	.....	1888	Hawesville, Ky	Evansville, Ind.
8668	.....	St. s.	Edmund L. Levy	51	25	80.0	18.0	7.6	.....	.....	1870	New Brunswick, N. J	New York, N. Y.
135655	.....	St. s.	Edna	32	14	58.0	12.6	6.0	.....	.....	1883	Seattle, Wash	Pt. Townsend, Wash.
135777	.....	*St. p.	Edna	28	17	46.0	13.0	5.4	.....	.....	1884	Lake Charles, La	Lake Charles, La.
135831	.....	St. s.	Edna	33	23	62.1	16.0	7.0	90	.....	1885	Baltimore, Md	Baltimore, Md.
135910	.....	*St. p.	Edna	32	32	65.0	18.0	3.5	.....	.....	1886	Selma, Ala	Mobile, Ala.
135937	.....	*St. p.	Edna	80	80	102.0	21.5	4.7	60	.....	1887	Boonville, Mo	St. Louis, Mo.
136335	.....	St. s.	Edna	23	11	49.8	14.0	5.8	75	.....	1892	Philadelphia, Pa	Philadelphia, Pa.
136346	.....	St. s.	Edna	24	12	56.8	11.4	7.0	.....	.....	1892	Galveston, Tex	Galveston, Tex.
136545	.....	St. s.	EDNA G	154	67	92.5	23.0	7.5	.....	.....	1896	Cleveland, Ohio	Duluth, Minn.
136230	.....	St. s.	Edna Goodill	22	11	60.7	12.3	5.1	.....	.....	1891	....do	Erie, Pa.
8836	.....	St. s.	Edna B. King	29	14	58.0	15.5	6.4	.....	.....	1872	Philadelphia, Pa	New York, N. Y.
8978	.....	St. s.	Edward Annan	46	23	78.0	17.9	7.1	.....	.....	1873	....do	Do
136252	.....	St. s.	Edward Buckley	414	313	154.3	31.7	10.6	†400	.....	1891	Manitowoc, Wis	Grand Haven, Mich.
135228	.....	St. s.	Edward Clark	242	185	109.6	23.5	8.4	100	.....	1876	Philadelphia, Pa	Newark, N. J.
135993	.....	*St. p.	Ed. Davison	92	92	122.0	25.0	4.1	.....	.....	1888	Pittsburg, Pa	Pittsburg, Pa.
135680	.....	St. s.	Edward Fiske	43	21	66.0	16.2	9.4	.....	.....	1883	Buffalo, N. Y	Duluth, Minn.
136214	.....	St. s.	Edward Gillen	57	28	68.5	18.0	10.3	†150	.....	1891	....do	Do.
136548	K. M. R. J.	St. s.	[a]EDWARD LUCKENBACH	149	95	88.5	21.5	10.6	500	.....	1896	Camden, N. J	New York, N. Y.
136219	.....	St. s.	Edward Murphy, jr	13	6	42.0	13.0	5.5	.....	.....	1881	Cayuga, N. Y	Albany, N. Y.
135781	.....	*St. p.	Ed. Roberts	253	253	173.0	32.5	5.6	.....	.....	1884	Madison, Ind	Pittsburg, Pa.
135666	.....	St. s.	Edward Shelby	27	13	56.2	15.7	7.4	.....	.....	1882	Saugatuck, Mich	Toledo, Ohio.
135660	.....	St. s.	Edward Smith	700	523	194.0	32.9	16.5	.....	.....	1883	Marine City, Mich	Port Huron, Mich.
136106	.....	St. s.	Edward Smith	748	583	201.0	37.0	13.0	.....	.....	1890	West Bay City, Mich	Buffalo, N. Y.
136032	.....	St. s.	[2]Edward Watkins	20	10	45.2	15.5	6.0	.....	.....	1873	Milwaukee, Wis	Chicago, Ill.
85186	.....	St. s.	[3]Edward G. Burgess	64	32	74.3	17.8	9.3	15	.....	1861	Apponaug, R. I	New York, N. Y.
136048	.....	St. s.	[4]Edward H. Jenks	180	120	118.8	22.8	7.1	†60	.....	1882	Port Dover, Ontario	Port Huron, Mich.
136013	.....	St. s.	Edward J. Berwind	133	91	84.2	22.2	10.8	.....	.....	1897	Port Richmond, N. Y	New York, N. Y.
96017	.....	St. s.	[5]Edward M. Timmins	68	47	82.0	18.5	7.8	.....	.....	1889	Sleightsburg, N. Y	Do.
135221	.....	St. s.	Edward P. Avery	11	5	46.2	12.2	4.0	200	.....	1876	Fairhaven, Conn	New Haven, Conn.
136025	.....	St. s.	[6]Edward S. Pease	715	442	167.5	26.2	18.7	.....	.....	1873	Port Dalhousie, Ontario	Cleveland, Ohio.
136566	.....	*St. p.	Edwin	32	18	46.0	10.5	2.5	.....	.....	1896	Marked Tree, Ark	Memphis, Tenn.
135486	.....	St. s.	Edwin Dayton	95	51	96.7	20.0	8.2	110	.....	1881	Mystic Bridge, Conn	New York, N. Y.
7901	H. G. K. C.	St. p.	*Edwin Forrest*	607	502	196.8	27.8	7.6	109	.....	1865	Chester, Pa	Philadelphia, Pa.
75481	.....	St. s.	[7]Edwin Hawley	55	27	78.5	18.3	7.6	.....	.....	1873	Philadelphia, Pa	New York, N. Y.
135671	.....	St. s.	*Edwin Terry*	90	45	84.5	19.4	10.2	.....	.....	1883	Camden, N. J	Albany, N. Y.
135496	.....	St. s.	*Edwin D. Hartley*	59	29	73.5	18.0	7.6	40	.....	1881	....do	Trenton, N. J.
136322	.....	St. s.	*Edwin H. Mead*	248	124	122.4	26.0	12.0	.....	.....	1892	Newburg, N. Y	Albany, N. Y.
136388	.....	St. s.	EDWIN S. STUART	150	75	105.9	22.3	10.0	.....	.....	1893	Brooklyn, N. Y	Philadelphia, Pa.
135954	.....	St. s.	Edwin S. Tice	728	513	159.9	32.1	12.5	500	.....	1887	Manitowoc, Wis	Milwaukee, Wis.
136558	.....	St. s.	Effie B	51	11	72.1	16.9	5.3	.....	.....	1896	Ashtabula, Ohio	Cleveland, Ohio.
135155	.....	St. s.	Effie L	36	21	59.5	14.8	5.8	248	.....	1875	Cleveland, Ohio	Duluth, Minn.
7529	.....	St. s.	Effort	118	80	100.4	30.1	6.8	175	.....	1864	New York, N. Y	Galveston, Tex.
136458	.....	St. s.	Effort	14	9	30.2	9.1	3.8	.....	.....	1894	Lynden, Wash	Pt. Townsend, Wash.
136246	.....	*St. p.	Egalite	120	82	76.0	20.0	4.0	20	.....	1891	Woodland, Wash	Portland, Oreg.
135040	.....	St. s.	Egmont	15	7	53.0	12.6	4.2	.....	.....	1882	Brooklyn, N. Y	Brunswick, Ga.
136301	.....	*St. p.	Ellen	35	35	81.5	15.0	3.0	†60	.....	1892	Woodville, Wis	La Crosse, Wis.
135190	.....	St. s.	Elaine	16	8	46.0	10.5	4.6	30	.....	1875	San Francisco, Cal	San Francisco, Cal.
135591	.....	*St. p.	Elaine	158	158	142.5	25.0	3.4	.....	.....	1882	Wheeling, W. Va	Wheeling, W. Va.
150437	.....	St. s.	[8]ELAINE	246	183	112.7	23.8	7.8	.....	.....	1888	Newburg, N. Y	New York, N. Y.
135985	.....	St. p.	Elberon	360	268	143.1	25.0	6.8	.....	.....	1888	Nyack, N. Y	Perth Amboy, N. J.
136665	.....	*St. p.	El Blanco	50	32	51.0	21.0	10.3	.....	.....	1895	Fisk, Mo	Memphis, Tenn.
8230	.....	St. p.	El Capitan	982	669	194.0	33.6	14.5	250	.....	1868	San Francisco, Cal	San Francisco, Cal.
136024	.....	St. s.	El Chico	106	53	99.6	25.0	7.0	130	.....	1888	New Orleans, La	New Orleans, La.
135814	K. C. T. D.	St. shp.	*El Dorado*	3,531	2,561	331.8	42.6	22.6	.....	.....	1884	Philadelphia, Pa	New York, N. Y.
136596	.....	St. s. ‡	El Hurd	37	26	67.3	14.8	6.2	†45	.....	1896	Astoria, Oreg	Astoria, Oreg.
136064	K. G. L. W.	St shp.	*El Mar*	3,531	2,539	331.8	42.6	22.6	2,500	.....	1889	Philadelphia, Pa	New York, N. Y.
135897	K. D. M. N.	St. shp.	*El Monte*	3,531	2,561	331.8	42.6	22.6	2,000	.....	1886	....do	Do.
135967	.....	St. s.	El Mora	13	6	51.0	12.2	4.4	20	.....	1887	Elizabethport, N. J	Do.
136163	.....	St. s.	El Mozo	103	51	93.8	20.6	8.1	130	.....	1890	New Orleans, La	New Orleans, La.
136316	K. L. J. V.	St. shp.	β*El Norte*	4,659	2,901	380.5	48.0	23.9	.....	3,400	1892	Newport News, Va	New York, N. Y.
135800	K. C. R. G.	St. shp.	*El Paso*	3,531	2,561	331.8	42.6	22.6	.....	.....	1884	Philadelphia, Pa	Do.
136302	.....	St. y.	El Placita	25	12	64.8	12.7	6.1	†160	.....	1892	Boston, Mass	Mt. Desert Ferry, Me.
136385	.....	St. s.	EL PRIMERO	102	73	111.5	17.8	8.6	200	225	1893	San Francisco, Cal	San Francisco, Cal.
136348	K. L. N. Q.	St. shp.	γEL RIO	4,664	2,905	380.5	48.0	23.9	.....	3,600	1892	Newport News, Va	New York, N. Y.
136662	.....	St. s.	El Rio	16	6	55.3	12.3	4.9	.....	.....	1898	Mobile, Ala	Mobile, Ala.
136164	K. H. T. V.	St. shp.	δ*El Sol*	4,522	3,021	390.6	46.8	24.0	3,000	.....	1890	Philadelphia, Pa	New York, N. Y.
136305	K. L. H. S.	St. shp.	ε*El Sud*	4,659	2,901	380.5	48.0	23.9	600	3,600	1892	Newport News, Va	Do.

[1] Formerly st. s. Mattie.
[2] Formerly U. S. st. s. {a General W. W. Belknap. b General A. A. Humphreys.
[3] Formerly {a U. S. st. s. Verbena. b st. s. Game Cock.
[4] Formerly British st. s. E. M. Foster.
[5] Formerly st. s. Hewitt Boice.
[6] Formerly British st. s. California.
[7] Formerly st. s. Jacob Myers.
[8] Formerly st. s. Pomham.
a U. S. S. Tecumseh, June 30, 1898.
β U. S. S. Yankee, June 30, 1898.
γ U. S. S. Dixie, June 30, 1898.
δ U. S. S Prairie, June 30, 1898.
ε U. S. S. Yosemite, June 30, 1898.
† Estimated.
‡ Gasoline.

MERCHANT STEAM VESSELS OF THE UNITED STATES—Continued.

Official No.	Signal letters.	Rig.	Name of vessel.	Gross tonnage.	Net tonnage.	Length.	Breadth.	Depth.	Nominal horsepower.	Indicated horsepower.	When built.	Where built.	Home port (where permanent document issues).
						Feet.	*Feet.*	*Feet.*					
136100	.....	St. s.	α *El Toro*	130	65	90.0	19.0	10.0	.....	250	1891	Newport News, Va	New York N. Y.
136349	.....	St. s.	Eldorado	96	68	73.2	17.0	6.4	.....	.....	1893	Buffalo, N. Y	Portland, Me.
136103	.....	*Sr. p.	Eleanor	34	33	63.0	16.0	3.4	.....	.....	1889	Madison, Ind	Nashville, Tenn.
136303	K. N. J. C.	St. y.	Eleanor	23	14	55.8	10.0	6.8	.....	.....	1892	Salem, Mass	Salem, Mass.
136473	K. M. C. J.	St. y.	ELEANOR	803	401	220.0	32.0	17.5	1,000†	.....	1894	Bath, Me	New London, Conn
136482	.....	St. s.	Eleanor	28	14	63.4	13.5	5.6	.....	.....	1894	Scranton, Miss	Mobile, Ala.
136560	.....	St. s.	Eleanor	20	13	56.1	10.0	4.2	†25	.....	1895	Rochester, N. Y	Rochester, N. Y.
136603	.....	St. s.	Eleanor	17	11	62.5	11.0	4.7	.....	.....	1897	Saugatuck, Mich	Grand Haven, Mich.
136610	.....	St. s.	Eleanor May	30	20	61.4	15.0	3.5	.....	.....	1888	Salisbury, Mass	Newburyport, Mass.
135755	.....	St s.	Eleanor F. Peck	357	218	105.0	30.0	8.0	.....	.....	1884	Brooklyn, N. Y	New Haven, Conn.
136381	.....	St. s.	Eleanor L. Wright	96	48	86.4	21.4	9.6	.....	.....	1893	Bath, Me	Portland, Me.
135576	.....	St. s.	Electa	54	27	64.9	11.5	5.2	35	.....	1882	Brewer, Me	Bangor, Me.
135772	K. C. M. N.	St. y.	*Electra*	316	215	173.0	23.0	12.6	.....	.....	1884	Wilmington, Del	Newport, R. I.
136647	.....	†St. p	Electra	372	273	170.0	35.0	5.2	....	.....	1897	Jeffersonville, Ind	New Orleans, La.
135876	.....	St. s.	Electric	46	24	72.6	16.6	5.3	.....	.....	1886	Astoria, Oreg	Astoria, Oreg.
136414	.....	†St. p.	Electric	34	34	77.6	20.0	2.8	.....	.....	1893	New Orleans, La	New Orleans, La.
136209	.....	St. s.	ELECTRON	32	16	72.2	13.2	4.9	.....	.....	1891	Newburg, N. Y	Tampa, Fla.
136229	.....	St. y.	Elf	26	13	65.8	12.0	6.3	.....	.....	1890	Providence, R. I	New York, N. Y.
136224	.....	St. s.	Elfin	32	29	68.6	13.5	4.0	60	85	1891	Pontiac, Wash	Seattle, Wash.
135940	.....	St. s.	Elfin-Mere	1,054	796	190.5	34.0	21.0	.....	.....	1887	West Bay City, Mich ...	Port Huron, Mich.
136046	K. G. J. H.	St. y.	β ELFRIDA	122	68	108.6	18.1	11.5	†200	.....	1889	Wilmington, Del	Burlington, Vt.
136114	.....	St. s.	Eli Shriver, jr	26	13	43.0	13.5	6.5	.....	.....	1890	Buffalo, N. Y	Buffalo, N. Y.
136155	K. H. Q. D.	St. s.	‡ *Elihu Thomson*	896	448	195.1	28.0	20.6	.....	.....	1888	Newcastle, England	Bangor, Me.
136324	.....	St. s.	Eliza	15	8	47.0	13.0	4.9	.....	.....	1892	Grand Marais, Minn	Marquette, Mich.
136586	.....	*St. p.	Eliza	250	157	110.0	25.0	3.1	.....	.....	1896	Jeffersonville, Ind	Wheeling, W. Va.
7967	.....	St. p.	Eliza Anderson	275	197	134.0	25.6	8.0	60	.....	1859	Portland, Oreg	Pt. Townsend, Wash.
8430	.....	St. s. ‡	Eliza Jane	9	6	31.0	12.9	3.8	.....	.....	1865	Albany, N. Y	New York, N. Y.
8882	.....	St. s.	Eliza Williams	37	18	62.8	14.6	6.6	85	.....	1872	Buffalo, N. Y	Duluth, Minn.
8281	J. D. S. P.	St. p	Elizabeth	1,079	828	215.0	35.3	12.7	.....	.....	1867	Brooklyn, N. Y	New York, N. Y.
8756	.....	St. p.	Elizabeth	297	192	124.0	24.0	9.0	69	.....	1871	Portsmouth, Va	Norfolk, Va.
135215	.....	St. s.	Elizabeth	10	7	45.0	10.8	3.7	17	.....	1875	Tottenville, N. Y	Charleston, S. C.
135410	.....	St. s.	Elizabeth	9	7	38.0	8.5	3.0	8	.....	1879	Buffalo, N. Y	Grand Haven, Mich.
135981	.....	St. p.	Elizabeth	340	284	160.0	26.0	5.6	.....	.....	1888	Pittsburg, Pa	Pittsburg, Pa.
136126	.....	St. s.	Elizabeth	25	12	58.5	14.0	6.0	25	60	1890	San Francisco, Cal	San Francisco, Cal.
136336	.....	St. s.	Elizabeth G	24	18	56.7	12.6	6.7	50	.....	1892	Manistee, Mich	Milwaukee, Wis.
136372	.....	St. p.	Elizabeth City	254	127	95.3	26.2	9.4	.....	.....	1893	Bath, Me	Portland, Me.
136148	.....	St. bge.	Elizabeth Vansciver	91	60	90.4	22.4	6.6	250	.....	1890	Adams Wharf, N. J	Wilmington, Del.
136361	.....	St. s.	Elizabeth C. McOwen	57	28	66.0	16.0	8.2	100	.....	1893	Tuckerton, Pa	Philadelphia, Pa.
136272	.....	St. s.	Elizabeth M. Froelich	110	85	101.8	19.1	8.4	.....	80	1892	Baltimore, Md	Tappahannock, Va.
135090	.....	St. s.	*Elizabeth Monroe Smith* ..	204	144	124.6	22.6	7.0	250	.....	1888	Philadelphia, Pa	Philadelphia, Pa
136306	.....	St. s.	Elk	19	9	58.0	11.2	3.0	....	.....	1892	Wilmington, N. C	Wilmington, N. C.
136333	.....	St. s.	Elk	57	28	81.4	17.7	7.0	80	.....	1892	Grand Haven, Mich.....	Suspen. Bridge, N. Y.
136448	.....	*St. p.	Elk	111	111	153.0	22.0	4.0	250	.....	1894	Peoria, Ill	St. Louis Mo.
136551	.....	St. y.	Elk	9	6	40.7	8.2	3.0	.....	.....	1893	Cleveland, Ohio	Buffalo, N. Y.
161007	.....	St. s.	‡ Elk	25	17	64.0	15.1	3.5	.....	.....	1890	Pontiac, Wash	Seattle, Wash.
136072	.....	St. s.	Elk No. 1	40	31	56.7	15.5	7.2	.....	.....	1898	Port Townsend, Wash ..	Pt. Townsend, Wash.
136051	.....	St. bge.	Elko	404	372	161.9	23.0	8.5	400	.....	1889	Philadelphia, Pa	Philadelphia, Pa.
7951	.....	St. p.	Ella	300	252	152.8	22.1	8.3	125	.....	1864	Mystic, Conn	New London, Conn.
135038	.....	St. y.	Ella	15	13	55.4	10.0	3.3	.....	.....	1874	Poughkeepsie, N. Y.....	Cape Vincent, N. Y.
135987	.....	St. s.	Ella	103	70	93.0	22.0	7.0	40	.....	1888	Wilmington, Del	Newark, N. J.
136508	.....	St. s.	Ella	27	18	47.7	18.0	5.5	†40	.....	1893	Boston, Mass	Boston, Mass.
136683	.....	St. s. ‡	Ella	25	22	56.5	12.2	6.0	.....	.....	1898	Grand Rapids, Mich ...	Grand Haven, Mich.
136611	.....	St. p. ‡	Ella B	23	23	57.7	19.1	3.4	.....	.....	1897	Delhi, Ohio	Cincinnati, Ohio.
136670	.....	St. s.	Ella B	11	7	35.5	11.4	5.4	.....	.....	1898	Buffalo, N. Y.	Buffalo, N. Y.
136631	.....	St. s. ‖	Ella C	19	13	47.0	12.2	4.7	.....	.....	1897	Pocomoke City, Md	Norfolk, Va.
135588	.....	St. s.	Ella G	115	109	108.8	27.2	6.5	.....	.....	1882	Port Clinton, Ohio	Toledo, Ohio.
136789	.....	St. s.	Ella H	26	20	52.0	10.3	4.8	.....	.....	1884	Buffalo, N. Y	Buffalo, N. Y.
135360	.....	St. s.	*Ella Andrews*	64	32	73.2	17.2	7.2	.....	.....	1879	Philadelphia, Pa	Pittsburg, Pa.
136033	.....	St. s.	Ella Rohlffs	64	36	75.5	20.0	8.0	40	80	1889	San Francisco, Cal.....	San Francisco, Cal.
106826	.....	St. s.	‡ Ella St. Clair	45	22	70.6	15.0	6.2	.....	.....	1891	St. Louis, Mo	St. Louis, Mo.
135527	.....	St. s.	‡ Ella G. Stone	42	21	69.0	15.4	9.0	.....	.....	1881	Algonac, Mich	Duluth, Minn.
135197	.....	St. s.	Ella M. Pearce	10	5	44.2	10.0	3.6	15	.....	1876	Alexandria, Va	Richmond, Va.
135262	.....	St. s.	Ella M. Smith	151	118	87.9	20.3	9.4	100	.....	1876	Algonac, Mich	Port Huron, Mich.
7224	.....	St. s.	Ellen	37	18	56.7	14.0	6.7	.....	.....	1863	Philadelphia, Pa	St. George, Me.
8448	.....	St. s.	Ellen	94	65	93.0	17.6	7.6	50	.....	1853	Reading, Pa	New York, N. Y.
8567	.....	†St. p.	Ellen	90	74	78.5	20.2	4.5	40	.....	1869	Stockton, Cal	San Francisco, Cal.
135740	.....	St. p.	Ellen	328	226	133.0	24.8	7.4	120	.....	1883	Vallejo, Cal	Do.
135843	.....	*St. p.	Ellen	57	39	65.5	16.0	6.3	.....	.....	1885	Fairhaven, Cal	Eureka, Cal.
136358	.....	St. s.	Ellen	349	194	121.0	30.6	8.0	.....	.....	1893	Milwaukee, Wis	Milwaukee, Wis.
135986	.....	*St. p.	Ellen M	19	16	50.0	8.0	4.0	.....	.....	1887	Stillwater, Minn	St. Paul, Minn.
136554	.....	St. s.	Ellen Gertrude	14	10	52.0	13.0	5.0	25	.....	1896	Harbor Springs, Mich...	Grand Haven, Mich.
135650	.....	St. s.	Ellen McAvoy	27	13	56.4	15.0	6.0	.....	.....	1883	Philadelphia, Pa	Philadelphia, Pa.

† Formerly Norwegian st. s. Italia.
‡ Formerly st. s. Katharine.
§ Formerly st. s. Archie Parker.
‖ Formerly st. s. E. L. Mason.
α U. S. S. Algonquin May 5, 1898.
β U. S. S. Elfrida, June 19, 1898.
† Estimated.
‖ Naphtha.
‡ Gasoline.

MERCHANT STEAM VESSELS OF THE UNITED STATES—Continued.

Official No.	Signal letters.	Rig.	Name of vessel.	Gross tonnage.	Net tonnage.	Length.	Breadth.	Depth.	Nominal horsepower.	Indicated horsepower.	When built.	Where built.	Home port (where permanent document issues).
						Feet.	*Feet.*	*Feet.*					
135696	.....	St. s.	Ellen M. Ronan	73	36	79.4	19.7	8.6	.....	.....	1883	Athens, N. Y.	Albany, N. Y.
136600	.....	St. s.	Elma	29	20	63.3	14.4	4.6	.....	.....	1897	Buffalo, N. Y.	Buffalo, N. Y.
135647	.....	St. s.	Elm City	125	81	120.0	21.4	6.2	60	.....	1883	Norfolk, Va	Richmond, Va.
135581	.....	St. s.	Elmer	31	15	60.8	16.6	6.8	.....	.....	1882	Mount Clemens, Mich.	Marquette, Mich.
135727	.....	St. s.	*Elmer E. Wood*	112	56	92.0	20.0	9.6	.....	.....	1883	Camden, N. J	New Orleans, La.
135558	.....	St. s.	Elmira	94	47	88.0	20.8	10.2	.....	.....	1882	Brooklyn, N. Y.	New York, N. Y.
136491	.....	*St. p.	Elmore	493	467	160.0	34.0	4.5	300	.....	1895	Portland, Oreg	Portland, Oreg.
135311	.....	St. s.	*Elmore A. Kent*	87	43	77.7	18.8	9.2	.....	.....	1877	Philadelphia, Pa	Beaufort, S. C.
135499	.....	St. s.	Eloise	40	30	67.9	15.0	5.6	.....	.....	1881	Athens, N. Y.	New York, N. Y.
136063	.....	*St. p.	[1] Eloise	89	88	112.0	22.0	3.4	.....	.....	1889	Harmer, Ohio	Wheeling, W. Va.
76763	K. J. F. T.	St. y.	[2] Elsa	94	66	94.0	17.8	10.8	100	.....	1888	Brooklyn, N. Y.	New York, N. Y.
136455	.....	St. s.	Elsa M	14	7	41.5	11.3	4.2	†30	.....	1893	Oshkosh, Wis	Milwaukee, Wis.
8715	.....	St. s.	Elsie	49	24	73.7	17.2	7.2	.....	.....	1871	Boston, Mass	Boston, Mass.
136031	.....	St. s.	Elsie	65	37	77.0	20.0	8.0	40	80	1889	San Francisco, Cal	San Francisco, Cal.
136368	.....	St. s.	ELSIE	39	19	57.6	14.8	7.2	70	.....	1893	Baltimore, Md	Baltimore, Md.
136682	.....	*St. p.	Elsie W	20	13	43.0	14.0	3.2	.....	.....	1898	San Francisco, Cal	San Francisco, Cal.
135932	.....	St. s.	Elsie Weatherby	59	33	80.7	19.8	5.5	.....	100	1887	Penngrove, N. J	Camden, N. J.
136657	.....	St. s.	Elthier	13	9	32.4	12.2	6.0	.....	.....	1897	Portland, Me	Portland, Me.
135573	.....	St. s.	Eltinge Anderson	17	12	42.2	11.5	4.8	.....	.....	1882	Eddyville, N. Y.	Albany, N. Y.
86059	.....	St. s.	[3] Elva	81	61	70.6	18.1	9.2	.....	.....	1889	Chicago, Ill	Grand Haven, Mich.
136119	.....	St. s.	Elva G. Harvey	17	13	45.6	12.4	5.9	30	.....	1890	Bordentown, N. J	Philadelphia, Pa.
136181	.....	*St. p.	Elwood	510	420	154.0	30.0	7.5	.....	.....	1891	Portland, Oreg	Wrangel, Alaska.
136374	K. L. R. J.	St. y.	‡ Embla	170	96	135.6	19.9	9.6	.....	.....	1893	Nyack, N. Y	New York, N. Y.
7225	.....	St. p.	[4] Emeline	383	261	162.5	25.8	8.1	.....	.....	.....	Formerly Gov't vessel	Do.
136392	K. M. S. G.	St. y.	EMELINE	79	52	101.5	16.5	6.1	.....	250	1893	Chester, Pa	Do.
8253	.....	St. p.	Emerald	215	154	144.0	22.5	9.0	.....	.....	1862	Algonac, Mich	Marquette, Mich.
135744	.....	St. s.	Emila	15	15	40.0	8.5	2.2	.....	.....	1883	Madison, Wis	La Crosse, Wis.
8741	.....	St. s.	Emily	25	12	59.5	13.5	6.4	36	.....	1871	Philadelphia, Pa	Wilmington, Del.
8747	.....	St. s.	Emily	36	18	58.3	16.0	6.5	.....	.....	1871	Boston, Mass	Boston, Mass.
136195	.....	*St. p.	Emily	68	68	89.0	32.0	3.0	.....	.....	1891	Jeffersonville, Ind	Cincinnati, Ohio.
136618	.....	St. s.	Emily	12	6	37.0	8.4	3.6	.....	.....	1897	Myrtle Point, Oreg	Coos Bay, Oreg.
136667	.....	*St. p.	Emily M	12	9	32.4	9.3	2.6	.....	.....	1898	Brownsville, Oreg	Portland, Oreg.
135682	.....	St. s.	Emily Mansfield	66	47	66.0	18.0	4.8	.....	.....	1883	New Haven, Conn	New Haven, Conn.
135139	.....	St. s.	Emily A. Foote	108	70	109.0	17.6	7.2	50	.....	1875	Boothbay, Me	Tappahannock, Va.
135803	.....	St. p.	Emily A. Wright	13	13	45.4	23.3	3.0	.....	.....	1884	Glastonbury, Conn	Hartford, Conn.
135431	.....	St. s.	Emita	99	76	84.0	23.6	5.9	.....	.....	1880	Athens, N. Y	Portland, Me.
7058	.....	St. s.	Emma	52	26	70.2	17.5	7.9	166	.....	1862	Baltimore, Md	Baltimore, Md.
8655	.....	*St. p.	Emma	87	76	85.2	22.5	4.7	25	.....	1870	Stockton, Cal	San Francisco, Cal.
8901	.....	St. s.	Emma	110	83	85.1	18.5	9.1	60	.....	1873	Bristol, Me	Key West, Fla.
135461	.....	*St. p.	Emma	90	90	102.0	32.5	6.0	56	.....	1880	Algiers, La	New Orleans, La.
135550	.....	St. s.	Emma	18	18	51.5	10.3	3.7	.....	.....	1882	San Diego, Cal	San Diego, Cal.
135652	.....	St. s.	[5] Emma	19	9	44.4	12.0	6.6	.....	.....	1879	Buffalo, N. Y	Georgetown, S. C.
135856	.....	St. s.	Emma	27	17	48.0	12.0	3.5	.....	.....	1885	Portsmouth, Va	Norfolk, Va.
136407	.....	*St. p.	Emma	5	5	48.0	10.0	1.7	.....	.....	1893	Devalls Bluff, Ark	Memphis, Tenn.
136130	.....	St. s.	Emma K	32	16	59.0	16.5	5.8	.....	.....	1890	Glencove, N. Y	Perth Amboy, N. J.
136095	.....	St. s.	Emma Bloecker	31	14	56.2	13.9	4.7	.....	.....	1889	Grand Haven, Mich	Chicago, Ill.
120345	.....	*St. p.	[6] Emma Cooper	79	79	95.0	25.0	3.3	.....	.....	1878	Pittsburg, Pa	Evansville, Ind.
136058	.....	*St. p.	Emma Francis	48	30	60.0	14.0	2.0	.....	.....	1898	Leavenworth, Ind	Louisville, Ky.
135925	.....	St. p.	Emma Giles	549	444	178.0	30.5	7.5	.....	400	1887	Baltimore, Md	Baltimore, Md.
8763	.....	*St. p.	Emma Hayward	613	456	177.0	29.0	7.5	.....	.....	1871	Portland, Oreg	Portland, Oreg.
135806	.....	St. p.	*Emma A. Ford*	553	436	180.0	30.0	9.0	.....	.....	1884	Wilmington, Del	Baltimore, Md.
136261	.....	St. s.	Emma A. Twigge	16	8	53.0	13.2	4.5	†20	.....	1891	Georgetown, S. C	Georgetown, S. C.
8808	.....	*St. p.	Emma C. Elliott	660	660	214.0	36.2	7.0	300	.....	1871	Jeffersonville, Ind	Paducah, Ky.
135168	.....	St. s.	Emma E. Thompson	276	198	125.9	27.6	12.8	.....	.....	1875	Saginaw City, Mich	Milwaukee, Wis.
8902	.....	St. s.	Emma J. Kennedy	57	28	78.0	18.2	7.9	90	.....	1873	Philadelphia, Pa	Newark, N. J.
135874	.....	St. s.	Emma S. Bradford	33	16	60.0	16.0	6.6	140	.....	1886	do	Boston, Mass.
135624	.....	St. s.	*Emma Kate Rose*	127	63	104.2	20.0	10.6	.....	.....	1882	Camden, N. J	New York, N. Y.
136133	.....	St. s.	Emmeline	137	68	82.8	22.9	6.9	.....	.....	1890	Ashtabula, Ohio	Belfast, Me.
115621	.....	St. s.	[7] Emperor	66	34	80.8	18.8	7.7	80	.....	1878	Greenpoint, N. Y	New York, N. Y.
8973	J. N. V. D.	St. s.	Empire	732	525	170.1	32.7	20.1	225	.....	1873	Port Madison, Wash	San Francisco, Cal.
136093	.....	St. s.	Empire	41	20	67.2	16.0	6.9	.....	.....	1889	Athens, N. Y	New York, N. Y.
135674	.....	St. bge.	EMPIRE	115	64	80.2	32.2	5.4	.....	.....	1898	Elizabeth, N. J	Do.
8506	.....	*St. p.	Empire City	187	158	120.5	24.4	4.7	80	.....	1869	Stockton, Cal	San Francisco, Cal.
136623	.....	St. s.	EMPIRE CITY	4,118	3,268	405.4	48.0	24.4	.....	.....	1897	Cleveland, Ohio	Duluth, Minn.
7229	.....	St. s.	Empire State	1,116	962	212.0	32.7	12.2	.....	.....	1862	Buffalo, N. Y	Cleveland, Ohio.
22795	.....	St. p.	[8] Empire State	379	270	157.2	26.6	8.4	.....	.....	1863	New York, N. Y	Cape Vincent, N. Y.
135406	.....	St. s.	Empress	9	7	44.5	10.5	3.2	15	.....	1878	Youngsport, N. Y	Patchogue, N. Y.
135972	.....	St. p.	Encinal	2,014	1,633	245.0	40.4	14.5	.....	.....	1888	San Francisco, Cal	San Francisco, Cal.
75273	.....	St. p.	[9] *Endeavor*	633	484	234.8	41.8	7.1	600	.....	1871	Cincinnati, Ohio	New Orleans, La.
136531	K. M. P. B.	St. s.	ENDEAVOR	315	214	136.0	23.2	7.4	500	.....	1896	Philadelphia, Pa	Camden, N. J.

[1] Formerly * st. p. Eliza H.
[2] Formerly st. y. Jean.
[3] Formerly st. y. Glad Tidings.
[4] Formerly U. S. st. p. Nantasket.
[5] Formerly U. S. st. s. Emma.
[6] Formerly st. p. { *a* Frank B. Nimick. *b* City of Owensboro.
[7] Formerly st. s. Standard.
[8] Formerly st. p. Sylvan Stream.
[9] Formerly st. p. John T. Moore.
† Estimated.
‡ Composite.

MERCHANT STEAM VESSELS OF THE UNITED STATES—Continued.

Official No.	Signal letters.	Rig.	Name of vessel.	Gross tonnage.	Net tonnage.	Length.	Breadth.	Depth.	Nominal horsepower.	Indicated horsepower.	When built.	Where built.	Home port (where permanent document issues).
						Feet.	*Feet.*	*Feet.*					
136671	K.N.H.P.	St. y.	Endion	61	42	89.3	14.1	8.7	.....	.....	1898	New York, N. Y	Providence, R. I.
135989	.....	St. y.	Engineer	18	9	49.9	11.0	5.0	54	40	1888	Middletown, Conn	Hartford, Conn.
136479	.....	St. s.	Enigma	24	19	48.8	14.0	5.6	30	†30	1894	Seattle, Wash	Seattle, Wash.
135371	.....	St. p.	*Enoch Pratt*	571	365	155.4	48.0	8.3	.....	.....	1878	Baltimore, Md	Baltimore, Md.
136422	.....	*St. p.	Enos Taylor	64	64	116.0	20.0	3.5	.....	.....	1893	Higginsport, Ohio	Wheeling, W. Va.
136561	.....	St. y.	a ENQUIRER	140	95	133.7	17.6	10.0	.....	.....	1896	Buffalo, N. Y	Buffalo, N. Y.
136639	.....	St. s.	Ensign	9	9	41.7	12.0	3.8	.....	.....	1897	Cincinnati, Ohio	Cincinnati, Ohio.
135080	.....	*St. p.	Enterprise	226	226	150.0	27.0	5.0	.....	.....	1873	Pittsburg, Pa	Pittsburg, Pa.
135283	.....	St. s.	Enterprise	36	28	57.3	14.9	4.5	12	.....	1877	Norwalk, Conn	New Haven, Conn.
135619	.....	St. s.	Enterprise	183	142	118.0	22.0	7.0	.....	.....	1882	Wilmington, Del	Portland, Me.
135761	.....	St. s.	Enterprise	31	18	53.0	12.9	5.6	.....	.....	1884	Port Townsend, Wash	Pt. Townsend, Wash.
135974	.....	St. s.	Enterprise	21	10	50.5	14.0	5.8	.....	28	1888	Cleveland, Ohio	Cleveland, Ohio.
136144	.....	*St. p.	Enterprise	137	137	106.2	22.0	3.3	.....	.....	1890	Portland, Oreg	Portland, Oreg.
136168	K.H.V.W.	St. s.	β *Enterprise*	124	62	91.6	21.0	10.0	200	.....	1890	Camden, N. J	Baltimore, Md.
136277	.....	St. s.	Enterprise	13	6	38.9	10.0	3.8	.....	.....	1892	Shumans Mills, Ga	Savannah, Ga.
136555	.....	St. s.	Enterprise	40	21	67.2	16.5	5.2	150	.....	1896	Tottenville, N. Y	Pensacola, Fla.
135991	.....	St. s.	Equator	72	40	66.5	22.0	8.0	.....	.....	1888	Benicia, Cal	San Francisco, Cal.
8449	.....	St. s.	Erastus Corning	308	250	117.0	34.0	8.0	200	.....	1857	Brooklyn, N. Y	New York, N. Y.
136360	.....	St. s.	Erastus Day	69	34	70.1	19.5	10.1	.....	.....	1893	Buffalo, N. Y	Cleveland, Ohio.
136624	.....	St. s.	ERICSSON	897	748	198.2	23.3	9.2	.....	.....	1897	Philadelphia, Pa	Philadelphia, Pa.
8930	.....	St. p.	*Erie*	981	742	136.5	40.0	14.1	.....	.....	1873	Chester, Pa	New York, N. Y.
135271	.....	St. s.	Erie	57	28	75.2	16.6	9.0	138	.....	1876	Buffalo, N. Y	Erie, Pa.
135735	.....	St. s.	Erie	29	— 15	49.9	14.8	6.7	.....	.....	1883	Brooklyn, N. Y	Newark, N. J.
135978	.....	St. s.	Erie	21	10	56.3	14.0	6.1	.....	.....	1888	Sandusky, Ohio	Sandusky, Ohio.
136002	.....	St. s.	Erie	43	29	60.0	16.0	8.5	.....	.....	1897	Detroit, Mich	Detroit, Mich.
135615	.....	St. s.	Erie L. Hackley	54	30	79.0	17.4	5.2	80	.....	1882	Muskegon, Mich	Grand Haven, Mich.
136427	.....	St. s.	Erna	14	7	51.5	13.1	4.9	.....	60	1894	Benton Harbor, Mich	Milwaukee, Wis.
136223	.....	St. s.	*Erne King*	10	10	32.0	5.6	4.0	.....	.....	1886	Brothertown, Wis	Rock Island, Ill.
136353	.....	St. s.	Ernest	37	23	75.5	16.0	6.0	.....	.....	1893	Lake Charles, La	Lake Charles, La.
136077	.....	St. s.	ERNEST A. HAMILL	183	81	101.2	23.2	9.4	.....	.....	1898	Seattle, Wash	Toledo, Ohio.
135877	.....	St. s.	Erwin	16	8	52.5	13.0	4.4	.....	.....	1886	Lorain, Ohio	Erie, Pa.
135487	.....	St. s.	Escanaba	1,160	917	201.0	35.6	20.1	.....	.....	1881	Gibralter, Mich	Port Huron, Mich.
120554	.....	St. s.	[1] Escort	29	14	55.7	15.5	7.0	.....	.....	1883	Baltimore, Md	New York, N. Y.
135400	.....	St. s.	Escort	[2]16	9	54.8	13.2	4.5	.....	.....	1878	Pawtucket, R. I	Machias, Me.
136290	.....	St. p.	Escort	21	21	46.0	14.5	2.6	†20	.....	1892	Kilbourn City, Wis	La Crosse, Wis.
135572	.....	St. s.	Escort No. 2	145	72	92.0	24.2	13.0	.....	.....	1882	Coos Bay, Oreg	Portland, Oreg.
136285	.....	St. s.	Esen	334	324	158.0	31.8	7.6	.....	.....	1892	Cleveland, Ohio	Cleveland, Ohio.
7706	.....	St. s.	Essex	64	32	80.5	17.8	6.9	.....	.....	1864	Newburg, N. Y	New York, N. Y.
135855	.....	St. s.	Essex	580	484	146.8	27.5	9.2	200	.....	1885	Baltimore, Md	Baltimore, Md.
136138	K. J. L. W.	St. shp.	*Essex*	2,530	1,873	259.0	40.0	15.4	3,000	.....	1890	Philadelphia, Pa	Do.
135853	.....	St. s.	Estella	32	20	53.2	13.0	4.2	.....	.....	1885	Tacoma, Wash	Pt. Townsend, Wash.
136284	.....	St. s.	Estella	23	14	55.5	13.4	4.0	.....	.....	1892	Stockton, Cal	San Francisco, Cal.
135114	.....	St. s.	Estelle	34	17	69.4	13.3	5.7	.....	.....	1874	Watkins, N. Y	Duluth, Minn.
135396	.....	St. s.	Estelle	21	11	31.0	14.2	4.2	.....	.....	1879	Islip, N. Y	Albany, N. Y.
135429	.....	St. s.	Estelle	130	91	112.4	18.3	8.7	80	.....	1880	East Deering, Me	Greenport, N. Y.
136072	.....	St. y.	Estelle	13	6	41.6	11.5	4.0	.....	.....	1889	East Providence, R. I	Norfolk, Va.
136351	.....	St. s.	Estelle	26	13	49.0	14.6	7.5	.....	.....	1893	Brooklyn, N. Y	New York, N. Y.
136664	.....	St. s.	‡ Estelle Randall	211	143	111.5	24.9	7.2	.....	.....	1898	Baltimore, Md	Washington, D. C.
136512	.....	St. s.	Esther	27	21	46.1	14.0	5.9	50	.....	1895	Camden, N. J	Philadelphia, Pa.
136413	.....	St. s.	Ethel	25	12	65.5	13.2	5.6	.....	.....	1893	Scranton, Miss	Mobile, Ala.
136471	.....	St. s.	Ethel	7	6	37.3	8.3	4.0	.....	.....	1894	Bluffton, S. C	Beaufort, S. C.
136477	.....	*St. p.	Ethel	57	54	90.5	27.0	3.8	.....	.....	1894	Olivier, La	Brashear, La.
136493	.....	St. s.	Ethel	28	16	56.6	16.0	6.3	†70	.....	1895	Noank, Conn	Stonington, Conn.
136630	.....	*St. p.	Ethel	707	445	163.8	36.4	6.6	.....	.....	1897	Savannah, Ga	Savannah, Ga.
136668	.....	St. s. §	Ethel	12	8	42.4	10.3	3.3	.....	.....	1898	Warrenton, Oreg	Astoria, Oreg.
135763	.....	St. s.	Ethel J	21	10	59.4	13.7	5.5	.....	.....	1884	Fairport, Ohio	Marquette, Mich.
136120	.....	St. s.	Ethel J. Pryor	18	9	45.9	12.4	5.6	.....	.....	1890	Houghton, Mich	Do.
135726	.....	St. s.	Ethel and Marion	13	6	43.9	12.5	5.3	.....	.....	1883	San Francisco, Cal	San Francisco, Cal.
135704	.....	St. y.	Etta	21	11	55.6	11.0	5.0	.....	.....	1883	Boston, Mass	Boston, Mass.
136503	.....	St. s. §	Etta B	28	27	51.0	18.0	4.9	.....	.....	1895	Benicia, Cal	San Francisco, Cal.
106578	.....	St. s.	[2] Etta May	99	49	75.5	16.3	4.7	†25	.....	1888	Port Jefferson, N. Y	Bridgeport, Conn.
36760	.....	St. s.	Etta Moore	271	184	134.0	30.0	9.8	.....	.....	1870	Cornwallis, Nova Scotia	New York, N. Y.
136053	.....	St. s.	Eugene	70	35	83.2	16.3	4.0	50	.....	1889	Lynchburg, Tex	Galveston, Tex.
136424	.....	*St. p.	Eugene	350	271	140.0	28.0	5.8	.....	.....	1894	Portland, Oreg	Portland, Oreg.
136675	.....	St. s.	EUGENE GRASSELLI	157	106	92.0	20.0	8.2	.....	.....	1898	Camden, N. J	New York, N. Y.
136489	K.M.D.V.	St. s.	EUGENE HUGHES	111	55	84.5	19.0	9.0	300	.....	1895	Philadelphia, Pa	Do.
136131	.....	St. s.	Eugene C. Hart	522	470	152.5	25.0	9.4	.....	.....	1890	Manitowoc, Wis	Milwaukee, Wis.
135002	.....	St. s.	Eugene F. Price	72	44	76.9	17.9	8.1	60	.....	1874	Bristol, Me	Greenport, N. Y.
85339	.....	St. s.	[3] Eugenia	10	5	39.8	11.6	5.8	26	.....	1874	Buffalo, N. Y	Washington, D. C.
136492	K. M. F. B.	St. y.	Eugenia	45	22	78.0	13.6	7.9	60	.....	1895	Bristol, R. I	Bristol, R. I.
136679	.....	St. s.	Eugenia	10	6	44.2	9.0	4.3	.....	.....	1898	South Boston, Mass	Boston, Mass.

[1] Formerly st. s. Frank A. Furst.
[2] Formerly st. s. Albert J. Hoyt.
[3] Formerly st. s. Goldsmith Maid No. 2.
a U. S. S. Enquirer, May 30, 1898.
β U. S. S. Modoc, April 22, 1898.
‡ Composite.
† Estimated.
§ Gasoline.

MERCHANT **STEAM** VESSELS OF THE UNITED STATES—Continued.

Official No.	Signal letters.	Rig.	Name of vessel.	Gross tonnage.	Net tonnage.	Length.	Breadth.	Depth.	Nominal horsepower.	Indicated horsepower.	When built.	Where built.	Home port (where permanent document issues).
						Feet.	*Feet.*	*Feet.*					
136556	.....	*St. p.	Eulalia	231	125	94.0	27.6	4.8	175	100	1896	Palatka, Fla	Jacksonville, Fla.
7088	.....	St. bge.	Eunice Cobb	30	22	50.6	15.6	6.6	.....	.....	1840	Gloucester, Mass	Philadelphia, Pa.
120471	.....	St. s.	[1]Eureka	41	29	53.0	14.2	4.0	.....	.....	1882	Northport, N. Y	Bridgeport, Conn.
136160	.....	*St. p.	Eureka	76	67	69.6	16.0	4.0	.....	.....	1890	Silver Springs, Fla	Jacksonville, Fla.
136190	.....	St. s.	Eureka	22	18	55.8	18.4	3.0	†18	.....	1891	Richmond, Me	Bath, Me.
136382	.....	St. s.	Eureka	7	7	59.0	9.0	1.4	20	.....	1893	Paducah, Ky	Paducah, Ky.
135603	J. W. K. P.	St. p.	Eutaw	547	503	156.0	29.8	7.8	180	.....	1882	Charleston, S. C	Charleston, S. C.
135669	.....	St. s.	Eva	14	7	42.3	12.6	4.3	.....	.....	1883	Noank, Conn	Stonington, Conn.
136026	.....	St. s.	Eva	27	13	56.1	16.1	4.6	80	.....	1889	Mosspoint, Miss	Shieldsboro, Miss.
136104	.....	St. s.	Eva	24	12	63.7	16.5	5.9	35	.....	1889	Madisonville, La	New Orleans, La.
136446	.....	St. s.	Eva	36	35	45.0	21.6	4.0	10	50	1894	San Francisco, Cal	San Francisco, Cal.
136459	.....	*St. p.	Eva	130	66	90.4	19.4	4.6	80	.....	1894	Portland, Oreg	Coos Bay, Oreg.
136587	.....	St. s.	Eva	7	7	39.0	9.0	3.2	.....	.....	1896	Minnetaka, Minn	La Crosse, Wis.
136091	.....	*St. p.	Eva Evert	28	28	64.0	18.8	3.0	.....	.....	1889	Vevay, Ind	Cincinnati, Ohio.
8778	.....	St. s.	Eva Belle Cain	20	10	59.6	14.0	6.0	36	.....	1871	Philadelphia, Pa	Alexandria, Va
135567	.....	St. s.	Evangel	164	97	100.0	19.2	7.2	170	.....	1882	Seattle, Wash	Pt. Townsend, Wash.
136101	.....	St. s.	Evangeline	21	14	59.6	12.5	4.0	.....	.....	1889	Chicago, Ill	Pensacola, Fla.
136595	.....	St. s.	Eveleth	42	28	56.5	15.0	7.2	.....	.....	1897	Gloucester, Mass	Gloucester, Mass.
135736	.....	*St. p.	Evelyn	150	150	124.4	29.1	5.5	.....	.....	1883	Oshkosh, Wis	Milwaukee, Wis.
135894	.....	St. s.	Evelyn	48	27	64.8	16.0	8.0	.....	.....	1886	New Baltimore, N. Y	New York, N. Y.
136287	K. L. G. J.	St. y.	EVELYN	43	28	75.4	13.0	6.5	.....	.....	1892	City Island, N. Y	Do.
136020	K. N. C. S.	St. s.	[2]*Evelyn*	1,963	1,185	252.8	36.3	24.5	.....	.....	1883	Southampton, England	Philadelphia, Pa.
7936	.....	St. p.	Evening Star	381	312	168.1	24.0	7.5	.....	.....	1866	East Saginaw, Mich	Toledo, Ohio.
136628	.....	St. s.	Evening Star	37	19	60.4	16.0	7.2	.....	.....	1897	Philadelphia, Pa	Philadelphia, Pa.
135880	.....	*St. p.	Everett	85	85	110.0	19.0	3.5	.....	.....	1886	South Stillwater, Minn	Rock Island, Ill.
135807	.....	St. p.	Everglade	413	206	134.0	37.3	5.6	.....	.....	1884	Jacksonville, Fla	New York, N. Y.
135968	.....	St. s.	Evona	15	7	50.7	10.8	4.3	20	.....	1875	Camden, N. J	Do.
135909	.....	St. s.	Excelsior	229	129	116.0	29.3	10.8	300	.....	1876	Detroit, Mich	Detroit, Mich.
135477	.....	St. s.	Excelsior	65	32	74.6	18.6	8.1	.....	.....	1881	Athens, N. Y	New York, N. Y.
135598	.....	St.o.bt.	Excelsior	92	64	104.3	18.4	6.1	80	.....	1882	Lockport, Ill	Chicago, Ill.
135626	J. W. N. R.	St. s.	*Excelsior*	3,263	2,406	340.0	42.5	28.5	.....	.....	1882	Wilmington, Del	New Orleans, La.
136325	.....	St. s.	Excelsior	73	36	72.5	19.2	10.5	.....	.....	1892	Buffalo, N. Y	Duluth, Minn.
136354	K. L. P. G.	St. s.	Excelsior	830	565	176.5	35.0	13.5	.....	.....	1893	Eureka, Cal	San Francisco, Cal.
10494	.....	St. s.	[3]Exchange	44	22	63.3	16.3	7.5	.....	.....	1863	Buffalo, N. Y	New York, N. Y.
135541	.....	St.c.bt.	Exit	136	110	96.0	17.8	9.0	.....	.....	1841	Lockport, N. Y	Port Jefferson, N. Y.
136583	.....	*St. p.	Explorer	15	7	50.0	12.0	2.5	.....	.....	1885	Mare Island, Cal	St. Michaels, Alaska.
136507	.....	*St. p.	Exporter	578	578	186.5	35.0	6.1	.....	.....	1895	Madison, Ind	St. Louis, Mo.
8716	.....	St. s.	Express	38	19	70.1	13.0	5.3	90	.....	1871	Philadelphia, Pa	Saco, Me.
136079	K. G. N. P.	St. s.	*Express*	945	538	272.0	44.1	12.6	†1,250	.....	1889	Wilmington, Del	New Haven, Conn.
135555	.....	St. s.	Exquisite	10	5	50.0	10.0	3.6	.....	.....	1880	Pittsburg, Pa	Lake Charles, La.
			F.										
9821	.....	St. s.	F. Lavergne	34	17	68.0	16.6	6.6	50	.....	1869	Rondout, N. Y	Albany, N. Y.
120930	.....	*St. p.	F. Weyerhaeuser	216	216	140.0	31.0	4.5	300	.....	1893	Rock Island, Ill	Rock Island, Ill.
9432	.....	St. s.	F. Woodruff	43	21	61.0	16.8	7.7	.....	.....	1862	Wilmington, Del	New York, N. Y.
120962	.....	St. s.	F. A. Churchman	64	38	73.4	17.8	9.4	100	.....	1894	Philadelphia, Pa	Philadelphia, Pa.
110703	.....	*St. p.	[4]F. A. Goebel	61	61	111.3	20.3	3.0	.....	.....	1886	Freedom, Pa	Pittsburg, Pa.
9433	.....	St. s.	[5]F. B. Thurber	68	34	81.8	19.2	7.3	.....	.....	.....	Bought of United States	Perth Amboy, N. J.
120958	.....	*St. p.	F. B. Williams	86	84	117.0	23.0	4.0	.....	.....	1893	Pattersonville, La	Brashear, La.
120947	.....	St. p.	F. C. Fowler	50	48	60.3	30.0	4.6	.....	.....	1893	New London, Conn	Hartford, Conn.
120683	.....	St. p.	~~F. C. Latrobe~~	726	382	200.0	65.0	14.0	1,400	.....	1879	Baltimore, Md	Baltimore, Md.
120862	.....	St. s.	F. E. Smith	32	16	67.8	16.5	6.1	.....	.....	1891	Cleveland, Ohio	Cleveland, Ohio.
120654	.....	St. s.	[6]F. E. Spinner	1,003	777	186.0	35.2	12.4	.....	.....	1874	Chatham, Ontario	Marquette, Mich.
121063	.....	St. p.	F. G. Burroughs	283	222	125.0	22.0	6.0	.....	.....	1897	Conway, S. C	Georgetown, S. C.
120661	.....	St. s.	F. H. Grove	26	13	49.4	15.0	6.4	.....	.....	1886	Athens, N. Y	New York, N. Y.
120797	.....	St. s.	F. H. Prince	2,047	1,547	240.0	42.0	23.4	.....	.....	1890	Detroit, Mich	Ogdensburg, N. Y.
120550	.....	St. s.	F. H. Stanwood	18	10	58.0	14.0	5.8	.....	.....	1883	Saugatuck, Mich	Duluth, Minn.
121004	.....	St. s.	F. J. Haynes	27	18	50.0	14.2	7.5	.....	.....	1895	Port Huron, Mich	Port Huron, Mich.
80930	.....	*St. p.	[7]F. J. O'Connell	57	54	92.6	18.1	3.4	.....	.....	1882	Cincinnati, Ohio	Cincinnati, Ohio.
121071	.....	*St. p.	F. K. Gustin	718	409	176.1	35.4	5.9	.....	.....	1898	Seattle, Wash	Seattle, Wash.
96316	.....	*St. p.	[8]F. M. Smith	295	244	125.0	26.7	6.0	.....	.....	1895	Portland, Oreg	Portland, Oreg.
120650	.....	St. s.	F. O. Earnshaw	33	16	54.8	14.1	6.2	.....	.....	1886	Saugatuck, Mich	Chicago, Ill.
120784	.....	St. s.	F. P. Eschbacher	14	7	47.7	10.0	6.4	.....	.....	1889	Fairport, Ohio	Erie, Pa.
120586	.....	St. p.	F. P. James	445	337	141.1	29.0	9.2	.....	.....	1884	Brooklyn, N. Y	New York, N. Y.
120975	.....	St. s.‡	F. P. Stoy	15	13	46.2	12.3	3.6	.....	.....	1894	Atlantic City, N. J	Somers Point, N. J.
120720	.....	St. s.	F. R. Buell	1,438	1,199	194.0	36.4	22.8	.....	.....	1888	Mount Clemens, Mich	Detroit, Mich.
120927	.....	St. s.	F. S. Sterling	78	39	90.9	20.0	8.0	.....	.....	1893	Monroe, Mich	Do.
121074	.....	St. s.	F. S. Willard	59	36	75.2	17.2	9.6	.....	.....	1898	South Portland, Me	Portland, Me.
120880	.....	St. s.	F. W. Bacon	37	24	68.2	14.7	6.7	†30	.....	1891	Buffalo, N. Y	Erie, Pa.
9493	.....	St. s.	*F. W. Brune*	388	300	153.8	23.1	8.5	.....	.....	1860	Wilmington, Del	Philadelphia, Pa.
9938	.....	St. s.	F. W. Devoe	67	33	85.0	18.5	8.0	.....	.....	1870	Philadelphia, Pa	New York, N. Y.
120834	.....	St. s.	F. W. Fletcher	495	314	161.0	32.0	11.3	.....	.....	1891	Marine City, Mich	Port Huron, Mich.

[1] Formerly st. s Fred F. Brown.
[2] Formerly British ship Badsworth.
[3] Formerly st. s. Gorilla.
[4] Formerly *st. p. R. E. Phillips.
[5] Formerly U. S. st. s. Kalmia.
[6] Formerly British st. s. Quebec.
[7] Formerly *st. p. W. B. Cole.
[8] Formerly *st. p. H. C. Grady.
† Estimated.
‡ Gasoline.

MERCHANT STEAM VESSELS OF THE UNITED STATES—Continued.

Official No.	Signal letters.	Rig.	Name of vessel.	Gross tonnage.	Net tonnage.	Length.	Breadth.	Depth.	Nominal horsepower.	Indicated horsepower.	When built.	Where built.	Home port (where permanent document issues).
						Feet.	*Feet.*	*Feet.*					
19301	.....	St. s.	[1]F. W. Gillett	28	14	54.5	15.1	7.1	.....	.....	1869	Huron, Ohio	Marquette, Mich.
86073	K. G. V. J.	St. s.	[2]F. W. Roebling	165	77	102.2	22.1	12.7	350	.....	1890	Milford, Del	New York, N. Y.
121044	.....	*St. p.	F. W. Tucker	145	73	98.0	20.0	4.0	†60	.....	1897	Blackrock, Ark	Memphis, Tenn.
120331	.....	*St. p.	F. Y. Batchelor	313	313	178.6	31.0	4.0	.....	.....	1878	Pittsburg, Pa	Pembina, N. Dak.
120445	.....	*St. p.	F. C. A. Denkmann	182	182	120.0	32.0	4.0	.....	.....	1881	Dubuque, Iowa	Rock Island, Ill.
120885	.....	St. s.	F and F	24	12	53.4	13.2	3.8	.....	.....	1892	Wilmington, N. C.	Wilmington, N. C.
120499	.....	St. s.	F. and P. M. No. 1	769	625	181.0	30.2	12.1	.....	.....	1882	Detroit, Mich	Milwaukee, Wis.
120500	.....	St. s.	F. and P. M. No. 2	771	632	177.7	30.2	12.2	.....	.....	1882	....do	Port Huron, Mich.
120677	.....	St. s.	F. and P. M. No. 3	924	678	190.0	32.8	12.4	700	.....	1887	Gibraltar, Mich	Do.
120719	.....	St. s.	F. and P. M. No. 4	941	680	186.6	34.5	12.4	.....	.....	1888	Detroit, Mich	Detroit, Mich.
120812	.....	St. s.	F. and P. M. No. 5	1,722	1,296	226.0	38.0	24.2	.....	.....	1890	West Bay City, Mich	Port Huron, Mich.
120584	.....	St. s.	F. C. and A. E. Rowland	96	48	70.0	21.2	5.4	.....	.....	1884	Darien, Conn	New York, N. Y.
121060	.....	St. s.	[‡]Faber	7	5	36.0	10.8	3.4	.....	.....	1897	Berwick, La	Brashear, La.
120969	.....	St. s.	Fabian	71	35	70.7	19.4	9.4	.....	.....	1894	Buffalo, N. Y	Buffalo, N. Y.
120863	K. J. S. T.	St. shp.	*Fairfax*	2,551	1,975	270.0	42.0	16.2	†2,400	.....	1891	Wilmington, Del	Baltimore, Md.
121069	.....	St. s.	Fairfield	30	20	64.6	16.0	6.2	.....	.....	1898	Tacoma, Wash	Tacoma, Wash.
120762	.....	*St. p.	Fairhaven	319	240	130.2	26.5	6.2	.....	.....	1889	....do	Seattle, Wash.
121013	.....	St. p.	Fairhaven	279	227	94.0	26.2	10.0	.....	.....	1896	Chelsea, Mass	New Bedford, Mass.
120910	.....	St. s.	Fairmount	24	12	54.0	15.0	6.1	.....	45	1892	Cambridge, Md	New York, N. Y.
120879	.....	St. p.	Fairplay	48	48	117.6	17.2	3.0	.....	.....	1891	Ashland, Ky	Cincinnati, Ohio.
120040	.....	St. s.	Falcon	79	54	75.1	14.4	7.7	.....	.....	1871	Buffalo, N. Y	New York, N. Y.
120356	.....	St. s.	Falcon	154	85	121.0	20.2	9.4	120	.....	1879	East Deering, Me	Greenport, N. Y.
120404	.....	St. y.	*Falcon*	119	76	102.5	15.0	6.6	150	.....	1880	Wilmington, Del	Wilmington, Del.
120593	.....	St. s.	Falcon	46	23	68.0	15.0	6.0	.....	.....	1884	South Norwalk, Conn	New York, N. Y.
120632	.....	St. s.	Falcon	117	59	100.0	23.0	9.5	75	.....	1886	San Francisco, Cal	Los Angeles, Cal.
120687	.....	St. y.	*Falcon*	82	60	90.2	16.7	6.8	†50	.....	1887	Buffalo, N. Y	Buffalo, N. Y.
120799	.....	*St. p.	Fall's City	223	223	132.5	27.0	4.4	.....	.....	1890	New Albany, Ind	Louisville, Ky.
120987	.....	*St. p.	Fallis	302	201	150.0	27.0	4.7	.....	.....	1894	Pittsburg, Pa	Pittsburg, Pa.
120376	.....	St. s.	Fanchon	13	6	45.4	12.3	4.5	10	.....	1879	Grand Island, N. Y	Port Huron, Mich.
9694	.....	St. s.	*Fanita*	432	289	161.0	26.0	8.8	172	.....	1868	Wilmington, Del	New York, N. Y.
120140	.....	St. s.	Fannie	16	8	51.0	11.2	2.6	10	.....	1874	New York, N. Y	Galveston, Tex.
120648	.....	St. s.	Fannie	220	133	132.0	22.9	7.6	.....	.....	1886	Wilmington, Del	Baltimore, Md.
120685	.....	*St. p.	Fannie	316	276	142.5	28.4	6.6	400	.....	1887	Portland, Oreg	Portland, Oreg.
120560	.....	St. s.	Fannie G	28	14	48.4	15.1	6.8	.....	.....	1883	Portland, Me	Portland, Me.
90777	.....	St. y.	[3]Fannie H	15	12	51.0	9.5	4.2	.....	.....	1875	Chicago, Ill	Detroit, Mich.
120634	.....	St. s.	Fannie H	15	7	50.8	12.8	4.0	.....	.....	1886	Wilmington, Del	Wilmington, Del.
121027	.....	St. s.‡	Fannie W	5	5	33.5	9.9	2.9	.....	.....	1896	Patchogue, N. Y	Patchogue, N. Y.
120656	.....	*St. p.	Fannie Fearn	179	179	134.0	31.3	5.6	.....	.....	1886	Jeffersonville, Ind	Apalachicola, Fla.
120421	.....	St. s.	Fannie Lenox	39	19	68.2	17.0	7.0	.....	.....	1880	Bordentown, N. J	Boston, Mass.
8866	.....	St. s.	[4]Fannie McKane	21	12	62.9	12.9	3.3	.....	.....	1872	Peekskill, N. Y	New York, N. Y.
120130	.....	St. s.	Fannie Tuthill	27	13	60.3	14.5	6.9	75	.....	1873	East Saginaw, Mich	Toledo, Ohio.
120337	.....	St. s.	Fannie Woodall	167	146	112.9	21.5	7.0	280	.....	1878	Wilmington, Del	New York, N. Y.
120718	.....	St. s.	Fannie C. Hart	476	394	142.8	30.0	10.6	.....	.....	1888	Manitowoc, Wis	Milwaukee, Wis.
120729	.....	St. s.	Fannie L. Baker	43	21	68.0	17.6	6.0	.....	.....	1888	Detroit, Mich	Toledo, Ohio.
120249	.....	St. s.	Fannie M. Gilbert	26	13	51.0	14.0	6.0	35	.....	1876	Washington, D. C	Washington, D. C.
120409	.....	St. s.	Fannie P. Skeer	83	41	96.0	21.6	8.8	.....	.....	1879	Newburg, N. Y	Perth Amboy, N. J.
120800	.....	St. s.	Fanny H	16	11	54.6	12.5	4.0	.....	.....	1890	Bay City, Mich	Port Huron, Mich.
9495	H. G. T. L.	St. s.	*Fanny Cadwalader*	336	263	158.8	22.8	7.9	145	.....	1857	Philadelphia, Pa	Philadelphia, Pa.
120592	.....	St. s.	Fanny Parnell	15	9	45.6	12.8	4.5	.....	.....	1884	Chicago, Ill	Grand Haven, Mich.
120030	.....	St. s.	Fanny Sprague	56	28	79.2	16.6	7.8	.....	.....	1872	South Boston, Mass	Greenport, N. Y.
120939	.....	St. s.	Fanny M. Rose	33	17	75.4	14.2	5.6	135	.....	1893	Grand Haven, Mich	Grand Haven, Mich.
120265	.....	St. p.	Fanwood	1,092	852	213.0	36.4	13.3	350	.....	1876	Brooklyn, N. Y	New York, N. Y.
120724	.....	St. s.	Farallon	749	565	158.5	33.8	18.5	175	250	1888	San Francisco, Cal	San Francisco, Cal.
120427	.....	St. p.	Farmer	470	433	146.0	29.5	5.8	126	.....	1880	Charleston, S. C	Jacksonville, Fla.
120883	.....	St. y.	Farniente	11	9	40.0	10.0	3.5	24	.....	1891	Camden, N. J	Do.
120204	.....	St. s.	Farnsworth	34	17	64.5	15.3	6.5	.....	.....	1877	Alloways town, N. J	Bath, Me.
9300	.....	St. s.	Farragut	14	7	44.0	12.0	5.0	40	.....	1868	Buffalo, N. Y	Detroit, Mich.
9982	.....	St. p.	*Farragut*	687	455	153.0	33.2	12.1	.....	.....	1871	Brooklyn, N. Y	New York, N. Y.
120810	.....	St. s.	Farragut	47	23	66.0	18.0	7.3	40	80	1890	San Francisco, Cal	San Francisco, Cal.
121075	.....	St. s.§	Farragut	13	13	43.5	12.0	4.4	.....	.....	1898	Boston, Mass	Boston, Mass.
120772	.....	St. s.	Fashion	48	26	64.2	16.3	7.3	.....	.....	1889	St. Joseph, Mich	Marquette, Mich.
120929	.....	St. s.	Fashion	29	14	52.6	16.4	7.0	.....	.....	1893	West Bay City, Mich	Port Huron, Mich.
120845	.....	St. y.	Fauzene	13	6	42.5	10.0	4.8	.....	.....	1891	Boston, Mass	Boston, Mass.
9201	.....	St. s.	Favorite	409	351	139.7	28.7	8.4	288	.....	1864	Fort Howard, Wis	Detroit, Mich.
9835	.....	St. p.	Favorite	269	269	132.0	28.2	9.8	290	.....	1868	Utsaladdy, Wash	San Francisco, Cal.
120165	.....	St. s.	Favorite	83	41	80.0	16.6	8.4	.....	.....	1874	Portland, Oreg	Portland, Oreg.
120371	.....	St. s.	Favorite	31	16	63.8	16.4	6.1	.....	.....	1879	Chicago, Ill	Sandusky, Ohio.
120459	.....	St. s.	Favorite	14	7	42.4	11.4	4.8	.....	.....	1881	Chinook, Oreg	Pt. Townsend, Wash
120663	.....	St. s.	Favorite	34	17	59.0	15.0	6.0	32	.....	1886	Astoria, Oreg	Tacoma, Wash.
120980	.....	St. s.	Favorite	9	6	47.0	11.9	4.0	.....	.....	1894	Vermillon, Ohio	Sandusky, Ohio.
120967	.....	St. s.	Favorite	399	271	127.6	30.6	8.2	.....	.....	1894	Tomkins Cove, N. Y	New York, N. Y.
121067	.....	St. s.	Favorite	40	27	63.7	16.2	7.2	.....	.....	1898	Baltimore, Md	Baltimore, Md.
120407	.....	*St. p.	Fawn	73	73	91.9	19.1	3.4	.....	.....	1880	Hermann, Mo	St. Louis, Mo.

[1]Formerly st. s. Odd Fellow.
[2]Formerly st. s. Geo. W. Pride.
[3]Formerly st. y. { *a* Mamie. *b* Magna.
[4]Formerly st. s. Edith Peck.
† Estimated.
‡ Gasoline.
§ Naphtha.

MERCHANT STEAM VESSELS OF THE UNITED STATES—Continued.

Official No.	Signal letters.	Rig.	Name of vessel.	Gross tonnage.	Net tonnage.	Length.	Breadth.	Depth.	Nominal horsepower.	Indicated horsepower.	When built.	Where built.	Home port (where permanent document issues).
						Feet.	*Feet.*	*Feet.*					
120917	.....	St. s.	Fawn	10	5	38.5	10.5	4.4	.....	.....	1892	Marshfield, Oreg	Coos Bay, Oreg.
121026	.....	St. s.	Fawn	8	5	29.2	10.9	4.0	.....	.....	1896	Seattle, Wash	Seattle, Wash.
121035	.....	*St. p.	Fawn	46	46	95.0	18.5	3.3	.....	.....	1896	Evansville, Ind	Evansville, Ind.
121066	.....	St. s.	Fay	25	16	57.9	19.8	3.4	.....	.....	1897	Pittston, Me	Bath, Me.
120770	.....	*St. p.	Fay S	63	63	101.8	21.4	3.4	.....	.....	1889	New Martinsville, W. Va	Pittsburg, Pa.
120024	.....	St. s.	Fayette	322	243	141.3	27.9	10.8	296	.....	1872	Cleveland, Ohio	Marquette, Mich.
120682	.....	St. s.	Fayette Brown	2,080	1,217	252.6	40.3	18.6	800	.....	1887	Wyandotte, Mich	Detroit, Mich.
9983	.....	St. s.	Fearless	18	10	58.0	11.0	4.0	.....	.....	1871	Brooklyn, N. Y	Georgetown, S. C.
120286	.....	St. s.	Fearless	106	71	89.8	17.4	8.7	.....	.....	1877	Fall River, Mass	Greenport, N. Y.
120332	.....	St. c. bt.	Fearless	101	77	99.2	17.6	7.0	.....	.....	1878	Lockport, Ill	Chicago, Ill.
120671	.....	St. s.	Fearless	26	14	62.8	14.6	4.2	20	.....	1887	Palatka, Fla	Key West, Fla.
120889	K. L. F. B.	St. s.	[a]FEARLESS	400	200	145.0	26.0	16.0	350	1,200	1892	San Francisco, Cal	San Francisco, Cal.
120943	.....	St. s.	Fearless	28	17	59.2	14.8	6.8	.....	.....	1893	Manitowoc, Wis	Milwaukee, Wis.
120945	.....	St. s.	FEARLESS	656	471	160.0	35.0	15.6	.....	450	1893	Wilmington, Del	Camden, N. J.
121045	.....	St. s.	Fearless	24	16	50.0	15.3	3.1	.....	.....	1897	Palatka, Fla	Jacksonville, Fla.
120644	K. D. L. H.	St. y.	Fedalma	95	47	108.4	20.3	9.8	.....	.....	1886	New York, N. Y	New London, Conn.
120746	.....	St. s.	Fedora	1,848	1,476	282.2	41.5	20.1	.....	.....	1889	West Bay City, Mich	Erie, Pa.
120922	.....	*St. p.	Ferd R	45	45	93.8	16.2	3.0	.....	.....	1892	Greenwood, Miss	Vicksburg, Miss.
120810	.....	*St. p.	FERD HEROLD	900	900	244.6	34.0	7.2	.....	.....	1890	Dubuque, Iowa	St. Louis, Mo.
120841	.....	St. s.	Ferdinand Schlesinger	2,607	2,081	305.7	43.4	20.7	.....	.....	1891	Milwaukee, Wis	Milwaukee, Wis.
120527	.....	St. s.	Fern	42	35	64.6	18.2	6.2	.....	.....	1882	Algonac, Mich	Port Huron, Mich.
121046	.....	St. y.	Fern Cliff	14	7	39.0	8.6	1.5	.....	.....	1897	Louisville, Ky	Louisville, Ky.
121025	.....	St. s.	Feronia	64	42	84.0	16.0	6.0	.....	.....	1896	Peekskill, N. Y	Albany, N. Y.
121028	.....	*St. p.	Ferry Queen	13	13	50.0	11.8	2.0	.....	.....	1896	Terre Haute, Ind	Evansville, Ind.
120498	.....	St. s.	Fidget	35	24	61.0	16.5	6.0	75	.....	1882	Bordentown, N. J	Philadelphia, Pa.
120657	.....	St. y.	Fidget	39	19	64.6	11.1	6.5	.....	.....	1886	East Boston, Mass	Boston, Mass.
120764	.....	*St. p.	Fidget	82	41	91.0	21.0	3.6	30	.....	1889	Bayou Chico, Fla	Pensacola, Fla.
120531	J. W. V. Q.	St. shp.	*Finance*	2,603	1,919	295.0	38.4	23.4	.....	.....	1882	Chester, Pa	New York, N. Y.
120589	.....	St. s.	Fire Fly	14	7	51.0	10.8	4.0	.....	.....	1884	Boston, Mass	Boston, Mass.
120397	.....	St. s.	Fisherman	18	9	54.1	12.2	5.2	20	.....	1880	Detroit, Mich	Port Huron, Mich.
126415	.....	St. s.	[1]Fisher's Island	41	35	71.0	17.0	3.0	.....	.....	1884	Oneida, N. Y	Somers Point, N. J.
120960	.....	St. p.	Fish Hawk	13	6	55.8	13.2	2.1	.....	.....	1893	Edenton, N. C	Edenton, N. C.
120755	.....	St. s.	Fishing Queen	15	7	58.0	14.2	3.6	.....	.....	1889	Fairport, Ohio	Cleveland, Ohio.
126580	.....	St. p.	*Fishkill-on-Hudson*	484	345	141.5	29.5	11.6	.....	.....	1884	Newburg, N. Y	New York, N. Y.
9935	.....	St. s.	Fleetfoot	47	30	41.4	16.3	4.8	.....	.....	1870	Bridgeport, Conn	Charleston, S. C.
120297	.....	St. s.	Fleetwing	17	8	47.0	13.0	4.8	.....	.....	1877	Bordentown, N. J	Trenton, N. J.
120447	.....	St. s.	Fleetwood	134	67	111.5	17.2	7.0	.....	.....	1881	Portland, Oreg	Portland, Oreg.
121039	.....	*St. p.	Fletcher	16	8	34.0	11.5	3.0	.....	.....	1897	Madison, Ark	Memphis, Tenn.
120847	.....	St. s.	Fleur de lis	13	7	45.0	9.0	4.0	.....	20	1891	Wilmington, Del	Philadelphia, Pa.
121047	K. N. C. Q.	St. y. ‡	‖Flindt	18	9	62.1	10.5	6.5	.....	.....	1897	New York, N. Y	New York, N. Y.
120902	.....	*St. p.	Flint	135	135	138.5	32.5	5.0	.....	.....	1892	Columbus, Ga	New Haven, Conn.
120775	.....	St. c. bt.	Floe	87	59	99.7	16.5	6.2	.....	.....	1882	Chicago, Ill	Chicago, Ill.
120027	.....	St. s.	Flora	17	8	39.2	12.4	5.5	.....	.....	1872	Boston, Mass	Boston, Mass.
120079	.....	St. s.	Flora	20	10	41.0	12.4	4.3	.....	15	1873	Shellyville, Mass	New York, N. Y.
120210	.....	St. p.	Flora	561	455	174.3	27.7	10.6	400	.....	1875	Milwaukee, Wis	Detroit, Mich.
120428	.....	St. c. bt.	Flora	129	103	96.0	17.8	8.8	20	.....	1880	Ithaca, N. Y	Norfolk, Va.
120515	.....	St. s.	Flora	35	17	69.0	14.4	7.6	.....	.....	1882	New Orleans, La	New Orleans, La.
120618	.....	*St. p.	Flora	185	94	141.0	30.5	4.0	121	.....	1885	Sacramento, Cal	San Francisco, Cal.
120973	.....	*St. p.	Flora Clark	180	180	130.0	25.3	4.5	.....	.....	1894	Hastings, Minn	St. Paul, Minn.
120379	.....	St. s.	Flora Holden	19	13	51.6	12.0	5.2	20	.....	1879	Pillar Point, N. Y	Marquette, Mich.
121016	.....	*St. p.	Flora Swan	57	57	98.0	13.0	2.8	†20	.....	1896	Knoxville, Tenn	Chattanooga, Tenn.
9539	.....	St. p.	Flora Temple	47	25	83.6	18.5	6.0	133	.....	1860	New Brunswick, N. J	Jacksonville, Fla.
9730	.....	St. p.	Florence	245	171	127.0	21.6	7.9	150	.....	1868	Keyport, N. J	Washington, D. C.
22572	.....	St. p.	[2]Florence	245	155	128.0	22.0	9.1	.....	.....	1864	East Haddam, Conn	Philadelphia, Pa.
120481	.....	St. s.	Florence	71	47	78.4	17.8	5.6	30	.....	1882	Brewer, Me	New York, N. Y.
120519	.....	St. s.	Florence	102	75	81.0	18.3	5.7	.....	.....	1882	Setauket, N. Y	Bridgeport, Conn.
120532	.....	St. s.	Florence	42	21	61.5	16.3	6.8	.....	.....	1883	South Brooklyn, N. Y	New York, N. Y.
120557	.....	St. s.	Florence	36	18	56.0	15.0	7.0	.....	.....	1883	Boston, Mass	Boston, Mass.
120751	.....	*St. p.	Florence	170	170	134.0	34.0	4.5	.....	.....	1889	Jeffersonville, Ind	St. Louis, Mo.
120771	.....	St. s.	[3]Florence	29	14	57.6	10.5	3.0	.....	15	1874	New York, N. Y	Pensacola, Fla.
130016	.....	St. s.	[4]Florence	27	13	51.5	13.5	6.5	.....	.....	1867	Buffalo, N. Y	New York, N. Y.
120644	.....	St. y.	Florence	12	9	42.3	9.2	3.6	.....	20	1889	Vergennes, Vt	Albany, N. Y.
120851	.....	St. s.	Florence	15	12	47.5	7.7	2.7	.....	6	1891	Charlotte, N. Y	Rochester, N. Y.
120901	.....	St. s.	Florence	110	67	84.0	27.0	7.5	.....	.....	1892	Wilmington, Del	New York, N. Y.
120909	.....	St. s.	Florence	9	7	41.3	9.1	3.6	.....	.....	1891	Poquoson, Va	Washington, D. C.
120996	.....	St. y.	FLORENCE	9	6	47.5	9.7	2.8	.....	.....	1895	Geneva, Ohio	Toledo, Ohio.
121033	.....	St. s.	Florence	20	13	48.2	12.2	4.0	20	.....	1896	Washington, N. C	Newbern, N. C.
120915	.....	St. s.	Florence B	24	20	50.8	11.0	4.0	.....	.....	1892	Detroit, Mich	Detroit, Mich.
120990	.....	*St. p.	Florence Belle	150	150	150.0	27.0	3.0	.....	.....	1895	Pittsburg, Pa	Pittsburg, Pa.
120886	.....	*St. p.	Florence Henry	130	79	75.2	23.8	4.0	.....	.....	1891	Ballard, Wash	Seattle, Wash.
115385	.....	St. s.	[5]Florence Yates	32	16	57.8	14.6	7.0	.....	.....	1875	Buffalo, N. Y	Rochester, N. Y.
120792	.....	*St. p.	Florida	301	150	113.7	29.4	4.8	.....	.....	1890	Pensacola, Fla	Pensacola, Fla.

[1] Formerly st. s. Clarence H. Pitt.
[2] Formerly st. p. Silver Star.
[3] Formerly U. S. Q. M. st. s. Barrancas.
[4] Formerly st. s. Nellie Flagg.
[5] Formerly st. s. Samuel H. Barons.
[a] U. S. S. Iroquois.
† Estimated.
‡ Gasoline.
‖ Composite.

MERCHANT STEAM VESSELS OF THE UNITED STATES—Continued.

Official No.	Signal letters.	Rig.	Name of vessel.	Gross tonnage.	Net tonnage.	Length.	Breadth.	Depth.	Nominal horsepower.	Indicated horsepower.	When built.	Where built.	Home port (where permanent document issues).
						Feet.	*Feet.*	*Feet.*					
120926	K. L. P. D.	St. shp.	[1] FLORIDA	1,786	1,307	230.0	35.5	18.5	180	700	1887	Port Glasgow, Scotland	New Haven, Conn.
121032	.....	St. p.	*Florida*	818	667	156.0	36.6	13.3	600	.....	1896	Chester, Pa	New York, N. Y.
120854	.....	St. s.	Florine	90	25	99.8	25.3	5.6	.....	201	1891	New Orleans, La	New Orleans, La.
120282	.....	St. p.	*Flushing*	521	383	163.0	32.5	9.5	400	.....	1877	Wilmington, Del	New York, N. Y.
120904	.....	St. s.	Flushing	49	24	59.4	17.6	7.0	.....	.....	1892	Tottenville, N. Y	Do.
120876	.....	St. s.	Flyer	427	258	170.0	21.0	15.0	.....	.....	1891	Portland, Oreg	Portland, Oreg.
120858	.....	St. y.	Flying Dutchman	18	9	49.0	9.4	7.0	†18	.....	1884	South Boston, Mass	Hartford, Conn.
100431	.....	*St. p.	[2] Flying Eagle	142	142	133.5	29.6	4.8	†500	.....	1888	Rock Island, Ill	Burlington, Iowa.
120759	.....	*St. p.	Ford City	93	73	103.8	18.8	3.0	.....	.....	1889	Pittsburg, Pa	Pittsburg, Pa.
9914	.....	St. s.	Forest City	1,236	993	213.7	33.5	21.3	.....	.....	1870	Cleveland, Ohio	Detroit, Mich
10609	.....	St. p.	[3] Forest City	247	176	117.8	18.6	6.0	.....	.....	1865	Portland, Me	Baltimore, Md.
120238	.....	St. s.	Forest City	86	43	90.0	20.2	9.2	.....	.....	1872	Philadelphia, Pa	Savannah, Ga.
120689	.....	St. s.	Forest Queen	138	69	100.8	22.2	7.2	.....	.....	1887	Athens, N. Y	Portland, Me.
135446	.....	St. y.	[4] Forget-me-not	37	21	80.0	15.3	6.0	.....	.....	1880	Greenpoint, N. Y	New York, N. Y.
120884	.....	St. s.	Fortuna	85	42	79.3	20.0	9.6	.....	.....	1892	Brooklyn, N. Y	Do.
120202	.....	St. s.	Fortune	199	108	104.5	29.0	11.0	400	.....	1875	Detroit, Mich	Detroit, Mich.
120614	.....	St. y.	Fortune	9	5	31.7	11.0	3.4	.....	.....	1883	Reading, Pa	Somers Point, N. J.
120590	.....	St. s.	Forward	18	9	44.0	11.8	5.7	.....	.....	1884	Brooklyn, N. Y	New York, N. Y.
120174	.....	St. s.	Fountain	32	25	61.7	14.3	5.0	.....	.....	1874	Rondout, N. Y	Do.
121051	.....	St. s.	Four Sisters	28	19	45.8	16.5	5.5	.....	.....	1897	Gleenwood, N. Y	Do.
121034	.....	St. y.	1492	12	8	47.8	8.4	3.7	.....	.....	1894	Boston, Mass	Do.
120342	.....	St. s.	Fox	35	12	68.6	17.0	5.6	60	.....	1878	Philadelphia, Pa	Shieldsboro, Miss.
121077	.....	*St. p.	Fox	8	8	30.0	10.0	2.1	.....	.....	1895	Ashworth Ferry, Ind	Evansville, Ind.
120406	.....	St. y.	Fra Diavola	64	44	103.4	15.9	5.5	.....	.....	1880	Tottenville, N. Y	New York, N. Y.
9313	H. G. P. S.	St. p.	*Frances*	988	717	222.7	32.8	10.0	800	.....	1865	Wilmington, Del	Providence, R. I.
120727	.....	St. s.	Frances	20	13	59.4	16.9	4.2	16	.....	1888	Georgetown, D. C	Newbern, N. C.
120925	.....	St. s.	FRANCES	80	40	80.5	17.0	8.4	.....	200	1893	Sparrows Point, Md	Baltimore, Md.
120747	.....	St. s.	Francis Cutting	91	59	80.5	20.5	7.6	25	98	1889	San Francisco, Cal	San Francisco, Cal.
120754	.....	St. s.	Francis Hinton	417	331	152.2	30.9	10.8	.....	.....	1889	Manitowoc, Wis	Chicago, Ill.
120937	.....	St. s.	Francis A. Bird	14	7	40.0	12.8	6.2	.....	.....	1893	Buffalo, N. Y	Buffalo, N. Y.
120426	.....	St. c.bt.	Francis B. Thurber	131	111	95.8	17.8	8.8	.....	.....	1880	Lockport, N. Y	New York, N. Y.
120336	.....	St. s.	Francis E. Pinto	19	9	53.3	11.2	4.2	20	.....	1878	Brooklyn, N. Y	Do.
120033	.....	St. s.	Francis J. Ward	40	20	60.1	17.0	7.3	.....	.....	1872	East Boston, Mass	Boston, Mass.
120621	.....	St. s.	Francis R. Anderson	30	15	75.6	15.0	6.2	.....	.....	1885	Chicago, Ill	Chicago, Ill.
120361	.....	St. p.	Frank	27	27	64.0	19.0	2.9	.....	.....	1879	La Crosse, Wis	La Crosse, Wis.
120552	.....	St. s.	Frank	26	13	57.5	14.8	6.4	.....	.....	1883	Baltimore, Md	Jacksonville, Fla.
120938	.....	St. s.	Frank	61	30	75.6	17.8	7.6	.....	.....	1893	Rondout, N. Y	Albany, N. Y.
120839	.....	St. s.	FRANK W	93	46	74.8	18.6	11.5	†200	.....	1891	Buffalo, N. Y	Port Huron, Mich.
120275	.....	St. s.	Frank Burnett	7	7	50.5	9.2	2.8	.....	.....	1876	Quincy, Ill	Memphis, Tenn.
120256	.....	St. s.	Frank Canfield	48	25	62.6	16.0	7.5	20	.....	1875	Manistee, Mich	Grand Haven, Mich.
120807	.....	St. s.	Frank Edward	39	29	58.3	14.0	5.7	.....	30	1890	Grand Haven, Mich	Do.
120570	.....	*St. p.	Frank Gilmore	243	160	135.0	24.3	4.3	.....	.....	1883	Pittsburg, Pa	Pittsburg, Pa.
120903	K. L. H. Q.	St. p.	Frank Jones	1,634	1,078	253.2	36.3	13.8	1,200	.....	1892	Bath, Me	Portland, Me.
120430	.....	St. s.	Frank Pigeon, jr	23	11	51.5	14.6	9.5	36	.....	1880	Philadelphia, Pa	Camden, N. J.
120604	.....	*St. p.	Frank Preston	55	55	120.0	19.3	2.9	.....	.....	1884	Catlettsburg, Ky	Cincinnati, Ohio.
121015	.....	St. s.	FRANK ROCKEFELLER	2,759	2,013	366.5	45.0	26.0	1,850†	.....	1896	Superior, Wis	Buffalo, N. Y.
120985	.....	*St. p.	Frank Sessoms	79	75	86.0	22.8	3.6	75	.....	1894	Wilmington, N. C	Wilmington, N. C.
120358	.....	*St. p.	Frank Sherman	131	131	117.2	33.2	4.4	.....	.....	1878	Grafton, Ill	Burlington, Iowa.
121012	.....	St. p.	Frank Von Behren	93	93	116.0	24.0	3.0	.....	.....	1896	Spottsville, Ky	Evansville, Ind.
120709	.....	St. s.	Frank Woods	384	316	120.0	25.6	10.6	.....	.....	1888	Saugatuck, Mich	Grand Haven, Mich.
120894	.....	St. s.	Frank C. Barnes	46	29	66.7	16.3	7.2	50	.....	1892	Manistee, Mich	Do.
120796	.....	St. p.	FRANK E. KIRBY	532	374	195.5	30.0	10.2	.....	.....	1890	Wyandotte, Mich	Detroit, Mich.
120808	.....	St. s.	*Frank K. Esherick*	69	34	68.5	16.9	8.0	150	.....	1890	Philadelphia, Pa	Philadelphia, Pa.
120993	.....	St. s.	Frank L. Bapst	42	28	59.4	17.3	6.9	.....	.....	1895	Buffalo, N. Y	Buffalo, N. Y.
120697	.....	St. s.	Frank L. Vance	1,731	1,444	257.6	39.5	20.2	700	.....	1887	Cleveland, Ohio	Milwaukee, Wis.
120861	.....	St. s.	Frank P. Geiken	35	22	69.0	15.2	6.6	75	.....	1891	Grand Haven, Mich	Grand Haven, Mich.
120333	.....	St. s.	Frank R. Crane	16	8	47.8	12.0	6.2	.....	.....	1878	Chicago, Ill	Chicago, Ill.
9200	.....	St. s.	Frank S. Butler	38	19	65.9	14.9	7.5	.....	.....	1865	....do	Toledo, Ohio.
121061	.....	*St. p.	Frank S. Stone	242	242	160.5	32.2	5.0	.....	.....	1897	Mobile, Ala	Mobile, Ala.
121058	.....	St. p.	Frank T. Lane	99	56	71.7	21.7	5.1	.....	.....	1897	Tottenville, N. Y	New Haven, Conn.
120789	.....	St. s.	Frank W. Munn	93	46	84.0	19.5	9.3	250	.....	1889	Philadelphia, Pa	Philadelphia, Pa.
121008	.....	St. s.	Frank and Lloyd	16	8	48.7	12.6	5.8	.....	.....	1895	Lubec, Me	Lubec, Me.
76966	.....	St. s.	[5] Frankie	32	16	53.8	15.0	6.2	.....	.....	1891	Jersey City, N. J	New York, N. Y.
120558	.....	St. s.	Frankie	119	98	104.4	22.6	7.4	.....	.....	1883	Wilmington, Del	Philadelphia, Pa.
120610	.....	St. s.	Franklin Edson	112	63	90.0	18.6	8.7	.....	.....	1885	Brooklyn, N. Y	New York, N. Y.
120691	.....	St. s.	Franklin N. Brown	95	47	84.0	19.7	9.9	20	.....	1887	Elizabethport, N. J	Do.
120837	.....	*St. p.	Freddie	35	35	73.0	16.0	3.0	58	.....	1891	Rock Island, Ill	Rock Island, Ill.
120463	.....	St. s.	Freddie W. Decker	20	14	65.0	13.0	5.0	.....	.....	1881	Norwalk, Conn	Bridgeport, Conn.
120748	.....	St. s.	Fred. B	16	8	47.6	14.2	5.0	.....	.....	1889	West Bay City, Mich	Port Huron, Mich.
120846	.....	St. s.	Fred. L	19	12	48.2	14.9	4.0	.....	.....	1877	Chicago, Ill	Detroit, Mich.
120206	.....	St. s.	Fred. Engel	21	14	50.4	13.2	5.6	.....	.....	1875	Milwaukee, Wis	Milwaukee, Wis.
121029	.....	*St. p.	Fred Hartweg	391	246	160.0	29.0	4.5	.....	.....	1896	Pittsburg, Pa	Cairo, Ill.
120074	.....	St. s.	Fred. Kelley	770	575	212.2	32.8	14.2	306	.....	1871	Toledo, Ohio	Cleveland, Ohio.

[1] Formerly British st. s. Hondo.
[2] Formerly *st. p. Irene D.
[3] Formerly st. p. Gazelle.
[4] Formerly st. y. Emu.
[5] Formerly st. s. J. and J. McCarthy.
† Estimated.

MERCHANT STEAM VESSELS OF THE UNITED STATES—Continued.

Official No.	Signal letters.	Rig.	Name of vessel.	Gross tonnage.	Net tonnage.	Length.	Breadth.	Depth.	Nominal horsepower.	Indicated horsepower.	When built.	Where built.	Home port (where permanent document issues).
						Feet.	*Feet.*	*Feet.*					
120785	.....	St. s.	Fred. King	13	6	50.0	10.4	4.5	.....	.....	1889	Erie, Pa	Erie, Pa.
120513	.....	St. s.	Fred. Mercur	1,224	966	232.0	35.5	18.2	.....	.....	1882	Buffalo, N. Y	Buffalo, N. Y.
120703	.....	*St. p.	[1] Fred. Nellis	70	57	96.0	19.0	4.0	.....	.....	1876	Jeffersonville, Ind	Paducah, Ky.
120794	.....	St. s.	Fred. Pabst	2,430	1,929	287.3	42.6	24.0	.....	.....	1890	Milwaukee, Wis	Chicago, Ill.
120692	.....	*St. p.	Fred. Stone	23	23	89.6	20.0	2.3	.....	.....	1887	Point Pleasant, W. Va	Cincinnati, Ohio.
120567	.....	*St. p.	Fred. Wilson	523	408	174.0	30.8	5.4	.....	.....	1883	Pittsburg, Pa	Pittsburg, Pa.
121019	.....	St. s.	Fred A. Lee	60	40	70.0	16.0	9.0	.....	.....	1896	Port Huron, Mich	Port Huron, Mich.
95672	.....	St. s.	[2] Fred. B. Dalzell	80	40	78.5	19.0	9.4	200	.....	1882	Wilmington, Del	Boston, Mass.
120757	.....	St. s.	Fred. B. Hall	14	7	50.0	10.5	5.0	.....	.....	1883	Erie, Pa	Erie, Pa.
120877	.....	St. s.	Fred E. Scammell	32	16	54.7	15.7	7.0	.....	95	1891	Brooklyn, N. Y	Newark, N. J.
120758	.....	St. s.	Fred. J. Fenner	37	18	57.5	16.0	7.0	.....	.....	1889	Jersey City, N. J	New York, N. Y.
120946	.....	St. c. bt.	Fred. M. Lawrence	124	92	89.0	17.5	9.8	.....	.....	1893	Buffalo, N. Y	Buffalo, N. Y.
120437	.....	St. p.	*Fredk. de Barry*	395	323	161.6	24.2	8.0	250	.....	1881	Wilmington, Del	New York, N. Y.
120979	.....	St. s.	FREDERICA	293	256	117.8	26.0	6.8	175	.....	1894	Philadelphia, Pa	Wilmington, Del.
120536	.....	*St. p.	Frederick	83	82	96.4	14.3	3.0	.....	.....	1883	Tuscumbia, Mo	St. Louis, Mo.
120574	.....	St. s.	Fredk. Jansen	28	14	58.0	15.5	5.9	.....	.....	1884	Philadelphia, Pa	Wilmington, Del.
120702	.....	St. s.	Frederick Koehn	39	19	70.0	13.8	6.0	.....	.....	1886	Milwaukee, Wis	Milwaukee, Wis.
120478	.....	St. s.	Frederick E. Ives	120	60	101.5	21.5	9.8	.....	.....	1882	Fly Mountain, N. Y	New Haven, Conn.
120761	.....	*St. p.	Frederick K. Billings	749	677	200.0	36.9	6.0	†280	.....	1889	Pasco, Wash	New York, N. Y.
120055	.....	St. s.	Frederick M. Wilson	25	13	60.0	15.0	6.2	25	.....	1872	Philadelphia, Pa	Rockland, Me.
120686	.....	St. s.	Free Lance	33	16	60.0	15.5	6.2	30	.....	1887	New London, Conn	New York, N. Y.
121002	K. M. L. F.	St. y.	FREE LANCE	132	90	116.4	20.7	10.7	.....	.....	1895	Elizabethport, N. J	Do.
9142	.....	St. s.	Fremont	24	12	57.5	14.3	6.3	.....	.....	1857	Philadelphia, Pa	Boston, Mass.
120802	.....	St. s.	Friend	12	6	37.8	9.0	3.7	†15	.....	1890	Boston, Mass	New Bedford, Mass.
120982	.....	*St. p.	Fritz	200	153	120.0	26.0	3.8	.....	.....	1894	Jeffersonville, Ind	Cairo, Ill.
110279	.....	St. s.	[3] Fritz Karste	27	15	50.0	13.1	6.3	.....	.....	1876	Sheboygan, Wis	Milwaukee, Wis.
120084	.....	St. s.	Frolic	32	16	65.7	18.2	6.1	55	.....	1873	Stockton, Cal	San Francisco, Cal.
120649	.....	St. s.	Frolic	13	7	45.3	11.4	4.0	.....	.....	1886	New Rochelle, N. Y	Port Jefferson, N. Y.
120806	.....	St. y.	Frolic	6	5	41.0	13.0	3.0	.....	.....	1890	Charleston, S. C	Charleston, S. C.
121042	.....	St. y.‡	Frolic	11	10	40.0	9.0	4.1	†24	.....	1897	South Boston, Mass	New Haven, Conn.
120750	.....	St. s.	FRONTENAC	2,003	1,676	270.4	40.2	19.8	†1,050	.....	1889	Cleveland, Ohio	Marquette, Mich.
121018	.....	*St. p.	Frontenac	146	146	138.9	29.8	5.0	†150	.....	1896	Wabasha, Minn	La Crosse, Wis.
120591	K. C. Q. J.	St. s.	*Frostburg*	926	563	204.3	33.2	16.2	.....	.....	1884	Philadelphia, Pa	Baltimore, Md.
121003	.....	St. s.	Fruitvale	47	32	77.0	14.0	4.0	80	100	1895	San Francisco, Cal	San Francisco, Cal.
9981	.....	St. p.	*Fulton*	647	457	153.0	33.2	12.1	.....	.....	1871	Brooklyn, N. Y	New York, N. Y.
120825	.....	*St. p.	Fulton	53	53	129.0	19.0	3.0	.....	.....	1891	Madison, Ind	Louisville, Ky.
121064	K. N. G. T.	St. s.	Fulton	380	265	152.7	33.5	11.4	.....	.....	1898	Fairhaven, Cal	San Francisco, Cal.
121007	.....	St. s.	Fulton Market	158	77	132.8	28.0	6.6	.....	.....	1895	Noank, Conn	New York, N. Y.
			G.										
10876	.....	St. s.	G. Worrell	29	14	64.5	15.2	5.8	61	.....	1868	Wilmington, Del	Newcastle, Del.
85937	.....	*St. p.	G. A. Mower	29	29	77.0	12.0	2.6	.....	.....	1886	Arcola, Minn	St. Paul, Minn.
86387	.....	St. s.	G. A. Tomlinson	78	53	85.7	20.4	8.7	160	.....	1896	West Bay City, Mich	Chicago, Ill.
86349	.....	St. s.	G. B. Otis	25	10	52.0	15.6	5.2	50	.....	1896	East Providence, R. I	Bristol, R. I.
85568	.....	St. s.	G. C. Adams	80	40	83.6	20.0	7.0	.....	.....	1878	Jersey City, N. J	Albany, N. Y.
85615	.....	St. s.	G. C. Dean	16	11	50.9	14.2	4.0	20	.....	1878	Tottenville, N. Y	New York, N. Y.
86383	.....	St. s.	G. F. BRADY	238	205	107.4	23.0	7.4	300	.....	1897	Philadelphia, Pa	Wilmington, Del.
86290	.....	St. s.	G. F. Derickson	27	13	51.0	16.0	3.3	.....	.....	1894	Elizabeth City, N. C	Edenton, N. C.
10511	.....	St. s.	G. H. Starbuck	27	15	61.8	15.5	6.3	.....	.....	1862	New Baltimore, N. Y	New York, N. Y.
85890	.....	St. s.	[4] G. J. Dorr	26	13	56.8	14.4	6.8	.....	.....	1885	Saugatuck, Mich	Chicago, Ill.
106901	.....	St. p.	[5] G. J. Seufferle	100	62	72.4	28.6	7.5	50	.....	1891	Baltimore, Md	Washington, D. C.
86263	.....	*St. p.	G. M. Sivley	98	98	123.5	24.0	4.6	148	.....	1893	Leclaire, Iowa	St. Louis, Mo.
86386	.....	*St. p.	G. M. Walker	154	125	84.7	20.4	4.2	.....	.....	1897	Portland, Oreg	Portland, Oreg.
86128	K. J. D. B.	St. s.	G. M. Winslow	197	98	112.2	23.8	13.1	.....	†600	1891	East Boston, Mass	Boston, Mass.
85390	.....	St. s.	G. R. Green	18	12	48.2	11.4	4.9	.....	.....	1874	Milwaukee, Wis	Grand Haven, Mich.
85527	.....	St. s.	G. S. Allyn	145	89	117.5	19.2	8.7	.....	.....	1878	Mystic, Conn	Greenport, N. Y.
86294	.....	St. s.	G. T. Thayer	7	5	46.0	9.3	2.2	.....	.....	1894	Charleston, W. Va	Wheeling, W. Va.
86492	.....	*St. p.	G. W. Bolton	89	89	80.9	12.4	4.1	.....	.....	1897	Pineville, La	New Orleans, La.
85618	.....	St. s.	G. W. Danielson	130	102	106.5	21.6	8.5	.....	.....	1880	Mystic Bridge, Conn	Newport, R. I.
10157	.....	St. s.	G. W. Gardner	53	26	65.0	14.7	8.4	.....	.....	1862	Cleveland, Ohio	Chicago, Ill.
86272	.....	*St. p.	G. W. Lyon	124	86	115.0	22.0	4.4	.....	.....	1893	Tell City, Ind	Evansville, Ind.
86041	.....	*St. p.	G. W. Shaver	313	276	139.6	28.2	5.4	.....	.....	1889	Portland, Oreg	Portland, Oreg.
85726	.....	St. s.	G. W. Wright	32	16	56.0	14.5	6.2	.....	.....	1882	Brooklyn, N. Y	New York, N. Y.
86171	.....	St. s.	G. M. A. Hermann	34	17	61.6	14.6	6.5	.....	.....	1891	Milwaukee, Wis	Milwaukee, Wis.
85517	.....	*St. p.	G. W. R. Bailey	462	462	200.0	32.5	10.0	.....	.....	1877	Pittsburg, Pa	St. Louis, Mo.
86061	.....	St. s.	Gadabout	21	15	53.0	10.3	5.0	.....	.....	1889	Elizabeth, N. J	Mobile, Ala.
86220	.....	St. y.	Gadabout	9	7	47.0	9.6	3.4	.....	.....	1892	Phœnix, N. Y	Oswego, N. Y.
120617	.....	St. y.	[6] Galvota	51	30	77.2	14.6	7.0	†30	.....	1885	Camden, N. J	New York, N. Y.
85740	.....	St. y.	[7] Galatea	11	11	46.0	10.5	3.7	15	.....	1882	Perth Amboy, N. J	Albany, N. Y.
86243	.....	St. y.	Galena	17	8	58.0	9.0	6.2	†50	.....	1893	Newburyport, Mass	Boston, Mass.
86127	.....	St. bge.	Galion	237	146	105.7	30.3	9.6	500	.....	1891	Philadelphia, Pa	New York, N. Y.

[1] Formerly U. S. st. p. Walker Morris.
[2] Formerly st. s. { *a* Henry C. Winship. *b* Francis H. Jackson.
[3] Formerly st. s. R. Davis.
[4] Formerly st. s. Gertrude.
[5] Formerly st. p. Alfred Cooper.
[6] Formerly st. y. Florence.
[7] Formerly st. y. { *a* Galatea. *b* Daisy Farlin.

† Estimated.
‡ Naphtha.

MERCHANT STEAM VESSELS OF THE UNITED STATES—Continued.

Official No.	Signal letters.	Rig.	Name of vessel.	Gross tonnage.	Net tonnage.	Length.	Breadth.	Depth.	Nominal horsepower.	Indicated horsepower.	When built.	Where built.	Home port (where permanent document issues).
						Feet.	*Feet.*	*Feet.*					
85346	.....	St. s.	Game Cock	11	5	40.0	11.0	5.6	30	.....	1874	Buffalo, N. Y	Baltimore, Md.
86418	.....	*St. p.	Gamecock	772	658	178.2	38.0	7.9	.....	.....	1898	Portland, Oreg	San Francisco, Cal.
86358	.....	St. bge.	GAMMA	145	98	79.7	17.9	11.1	.....	.....	1896	Elizabethport, N. J	Cleveland, Ohio.
85706	.....	St. s.	Ganges	22	18	55.0	12.0	4.4	20	.....	1881	Saugatuck, Mich	Erie, Pa.
86172	.....	St. s.	Gard. B. Reynolds	45	22	64.3	15.5	7.0	95	.....	1891	Philadelphia, Pa	Philadelphia, Pa.
85203	.....	St. s.	Garden City	351	276	133.4	26.0	11.8	.....	.....	1873	Ogdensburg, N. Y	Buffalo, N. Y.
85425	.....	St. p.	*Garden City*	825	575	171.2	33.8	14.0	.....	.....	1872	Chester, Pa	New York, N. Y.
85592	.....	St. p.	Garden City	1,080	730	208.0	37.0	13.6	625	.....	1879	San Francisco, Cal	San Francisco, Cal.
85720	.....	*St. p.	Gardie Eastman	100	100	111.5	20.7	3.5	150	.....	1882	South Stillwater, Minn	Rock Island, Ill.
86251	.....	St. s.	Gardiner	38	22	65.9	14.3	5.0	125	.....	1893	Bath, Me	Bath, Me.
85619	.....	St. s.	Garland	248	171	107.2	29.4	11.7	500	.....	1880	Detroit, Mich	Detroit, Mich.
86094	.....	St. s.	Garland	166	115	97.2	18.7	7.1	.....	.....	1890	Port Townsend, Wash	Pt. Townsend, Wash.
10086	.....	St. s.	Garnet	27	18	51.7	19.2	3.9	.....	.....	1866	Bath, Me	Mt. Desert Ferry, Me.
86302	.....	St. s.	Gartenlaube	23	11	49.2	12.0	5.3	.....	.....	1894	Lockport, N. Y	Buffalo, N. Y.
77166	.....	St. s.	[1]Gaspee	113	56	83.2	22.0	10.3	.....	.....	1893	Wilmington, Del	Providence, R. I.
86159	.....	*St. p.	Gasconade	74	74	107.4	23.9	3.5	.....	.....	1891	Loutre Island, Mo	St. Louis, Mo.
85685	J. V. N. D.	St. s.	*Gaston*	846	463	212.0	31.5	19.0	540	.....	1881	Wilmington Del	Baltimore, Md.
85557	J. T. C. G.	St. ship.	*Gate City*	1,997	1,112	254.0	38.7	15.7	.....	.....	1878	Chester, Pa	Savannah, Ga.
85909	.....	*St. p.	Gate City	109	109	125.0	25.7	4.5	.....	.....	1885	Madison, Ind	Cincinnati, Ohio.
86151	.....	St. p.	Gay Head	701	443	203.0	34.0	11.6	.....	701	1891	Philadelphia, Pa	New Bedford, Mass.
85803	.....	*St. p.	Gayoso	197	197	127.3	28.0	4.8	.....	.....	1883	Brownsville, Pa	Evansville, Ind.
86259	.....	St. s.	Gazel	9	8	47.0	8.6	3.4	12	.....	1893	Peoria, Ill	Peoria, Ill.
85272	.....	St. s.	Gazelle	182	131	123.0	25.0	9.5	200	.....	1873	Detroit, Mich	Buffalo, N. Y.
85389	.....	St. s.	Gazelle	13	10	63.0	13.2	3.8	27	.....	1875	Philadelphia, Pa	New York, N. Y.
85539	.....	St. s.	Gazelle	36	18	63.9	13.0	6.2	25	.....	1878	Buffalo, N. Y	Marquette, Mich.
85590	.....	St. y.	Gazelle	19	5	35.8	9.0	4.3	.....	.....	1876	Lynn, Mass	Boston, Mass.
85094	.....	*St. p.	Gazelle	52	35	56.0	18.5	3.0	.....	.....	1888	Georgetown, Fla	Jacksonville, Fla.
86085	.....	St. s.	Gazelle	15	7	47.0	10.0	6.1	.....	.....	1887	Nelsonville, Ohio	Wheeling, W. Va.
86235	.....	St. s.	Gazelle	46	23	60.0	13.6	5.2	45	.....	1892	Newbern, N. C	Newbern, N. C.
86419	.....	St. s.	Gazelle	75	50	71.6	16.4	6.4	.....	.....	1898	Pontiac, Wash	Pt. Townsend, Wash.
116430	K. N. P. B.	St. y.	[2]Geisha	32	21	69.5	12.0	7.2	.....	.....	1891	Nyack, N. Y	Albany, N. Y.
86391	.....	St. s.‖	Geisha	7	7	32.1	10.0	5.5	.....	.....	1897	South Boston, Mass	Boston, Mass.
85716	.....	St. s	Gem	10	6	38.8	10.4	3.6	.....	.....	1882	Conneaut, Ohio	Sandusky, Ohio.
85836	K. C. J. M.	St. y.	Gem	13	7	40.0	10.5	3.5	.....	.....	1884	Greenport, N. Y	Salem, Mass.
86198	.....	*St. p.	Gemini	17	11	35.0	13.6	4.0	.....	.....	1892	Picolata, Fla	Jacksonville, Fla.
86273	.....	St. y.‡	Gemini	14	12	48.5	8.4	3.6	.....	.....	1893	Nyack, N. Y	New York, N. Y.
86056	.....	St. s.	GENERAL	332	201	130.0	25.1	9.4	†300	.....	1889	Brooklyn, N. Y	Newport, R. I.
26825	.....	St. s.	[3]*General Cadwalader*	383	324	186.6	20.0	7.4	.....	.....	1845	Wilmington, Del	Philadelphia, Pa.
85414	.....	St. s.	General Canby	88	44	85.3	19.0	8.5	100	.....	1875	Southbend, Wash	Kadiak, Alaska.
85677	.....	St. s.	Gen'l Garfield	21	10	55.6	14.0	4.2	.....	.....	1881	Rainier, Oreg	Astoria, Oreg.
22153	.....	St. s.	[4]General Leavitt	22	12	59.3	10.3	5.5	40	.....	1866	Bath, Me	Lubec, Me.
86393	.....	St. s.	General Lilis	33	22	58.5	15.5	6.7	.....	.....	1897	Perth Amboy, N. J	New York, N. Y.
130126	.....	St. p.	[5]Gen'l Lincoln	398	248	160.6	28.2	8.8	.....	.....	1878	Chelsea, Mass	Boston, Mass.
10526	.....	St. s.	*Gen'l McCallum*	1,396	1,165	238.6	27.0	13.8	.....	.....	1864	Glasgow, Scotland	New York, N. Y.
10979	.....	St. p.	General McDonald	541	424	222.0	29.7	9.7	400	.....	1851	Baltimore, Md	Albany, N. Y.
85627	.....	St. s.	General Newton	40	20	63.7	16.8	6.6	20	.....	1880	Athens, N. Y	New York, N. Y.
85519	.....	St. p.	General Pierson	485	485	202.0	42.0	7.2	.....	.....	1877	Metropolis, Ill	Memphis, Tenn.
86154	.....	St. p.	General Slocum	1,284	1,013	236.3	38.0	12.4	1,500	.....	1891	Brooklyn, N. Y	New York, N. Y.
85608	.....	St. s.	General Weitzell	33	21	59.4	12.2	6.2	†35	.....	1881	Buffalo, N. Y	Marquette, Mich.
85290	J. N. H. R.	St. s.	*General Whitney*	1,848	1,195	227.4	40.5	18.2	.....	.....	1873	Wilmington, Del	Boston, Mass.
85696	.....	St. s.	Gen'l G. Mott	48	24	75.0	17.0	8.0	75	.....	1881	Bordentown, N. J	Philadelphia, Pa.
85930	.....	St. s.	Gen'l I. J. Wistar	60	30	69.8	18.2	8.0	125	.....	1886	Philadelphia, Pa	Baltimore, Md.
150584	.....	St. s.	[6]Gen'l J. B. Carr	108	73	110.0	23.0	6.6	.....	.....	1892	Rondout, N. Y	Albany, N. Y.
85404	.....	St. p.	*General J. S. Schultze*	461	361	138.6	30.0	7.5	122	.....	1875	Camden, N. J	Camden, N. J.
85798	.....	St. s.	Gen'l W. B. Franklin	10	6	45.0	8.6	3.6	.....	.....	1880	Pamrapo, N. J	Cape Vincent, N. Y.
10514	.....	St. s.	General Franz Sigel	90	52	72.0	20.6	7.8	.....	.....	1863	New York, N. Y	New York, N. Y.
10599	.....	St. s.	Gen'l George G. Meade	32	16	60.0	15.2	6.6	52	.....	1865	Philadelphia, Pa	Do.
86412	.....	St. s.	[7]Gen'l JOHN M. WILSON	42	28	66.5	15.6	7.3	.....	.....	1898	Toledo, Ohio	Toledo, Ohio.
8926	.....	St. s.	[8]Genesta	85	42	75.0	19.0	9.0	.....	.....	1873	Philadelphia, Pa	New York, N. Y.
86087	.....	St. s.	Genevieve	38	19	55.1	15.5	7.0	.....	.....	1890	Buffalo, N. Y	Buffalo, N. Y.
86320	.....	St. s.	Genevieve	48	24	75.8	16.0	7.7	350	.....	1895	New Bedford, Mass.	New Bedford, Mass.
86407	.....	*St. p.	Genevieve	14	12	59.9	11.9	2.6	.....	.....	1898	Point Pleasant, W. Va	Wheeling, W. Va.
86421	.....	St. y.	Genevieve	23	16	57.4	11.3	5.6	.....	.....	1898	New York, N. Y	Hartford, Conn.
86188	.....	*St. p.	George Brawdy	46	46	95.8	20.0	4.5	.....	.....	1891	Pittsburg, Pa	Pittsburg, Pa.
85672	.....	St. s.	George Burnham	332	219	149.0	29.0	10.1	.....	.....	1880	Greenbay, Wis	Milwaukee, Wis.
86142	.....	St. s.	George Cooper	53	26	68.0	18.4	9.0	.....	.....	1891	Manitowoc, Wis	Do.
85661	.....	St. s.	George Curtis	182	53	121.2	20.3	10.6	.....	.....	1881	Boothbay, Me	Greenport, N. Y.
86422	.....	St. s.	George Dewey	45	26	64.3	16.6	4.7	.....	.....	1898	New Suffolk, N. Y	Do.
10890	.....	St. s.	George Dunbar	238	190	133.5	25.3	9.1	.....	.....	1867	Allegan, Mich	Chicago, Ill.
85843	.....	St. s.	George Emerson	35	17	61.6	15.2	7.4	.....	.....	1884	Buffalo, N. Y	Duluth, Minn.
86323	.....	St. s.	George Farwell	977	784	182.4	34.8	19.6	.....	.....	1895	Marine City, Mich	Cleveland, Ohio.
85748	.....	St. s.	George Field	29	14	55.8	15.0	6.2	.....	.....	1882	Buffalo, N. Y	Albany, N. Y.

[1] Formerly st. s. James McCaldin.
[2] Formerly st. y. Silva.
[3] Formerly st. s. William Whilldin.
[4] Formerly st. s. Spray.
[5] Formerly st. p. Nahant.
[6] Formerly st. s. Priam.
[7] Sold to U. S. May 2, 1898.
[8] Formerly st. s. Egbert Myers.
† Estimated.
‖ Electric.
‡ Gasoline.

MERCHANT STEAM VESSELS OF THE UNITED STATES—Continued.

Official No.	Signal letters.	Rig.	Name of vessel.	Gross tonnage.	Net tonnage.	Length.	Breadth.	Depth.	Nominal horsepower.	Indicated horsepower.	When built.	Where built.	Home port (where permanent document issues).
						Feet.	*Feet.*	*Feet.*					
86058	.....	St. y.	George Fullerton	25	18	49.2	9.5	5.0	.....	.....	1889	Buffalo, N. Y.....	Buffalo, N. Y.
85609	.....	St. s.	George Hudson	131	81	114.6	18.5	9.2	80	.....	1880	Kennebunk, Me	Greenport, N. Y.
85313	.....	St. s.	George King.....	532	380	176.4	30.7	13.4	300	.....	1874	Marine City, Mich.....	Port Huron, Mich.
10489	.....	St. p.	George Law.....	414	320	134.8	32.7	11.7	.....	.....	1856	Brooklyn, N. Y	Camden, N. J.
10045	H. G. W. C.	St. p.	George Leary.....	810	621	237.0	33.0	10.0	275	.....	1864	.....do	Washington, D. C.
86340	K. M. N. Q	St. s.	GEORGE LOOMIS.....	691	401	175.0	27.4	16.5	100	400	1895	San Francisco, Cal.....	San Francisco, Cal.
85548	.....	*St. p.	Geo. Matheson.....	124	124	112.0	22.0	4.0	.....	.....	1878	Pittsburg, Pa	Cincinnati, Ohio.
85946	.....	St. s.	George Nelson.....	45	22	65.0	17.4	8.0	.....	.....	1886	Saugatuck, Mich	Milwaukee, Wis.
85712	.....	St. s.	George Pankrats.....	63	39	72.6	20.0	8.6	.....	.....	1882	Manitowoc, Wis	Do.
86038	.....	St. s.	George Presley	1,936	1,602	265.0	41.0	20.0	.....	.....	1889	Cleveland, Ohio.....	Cleveland, Ohio.
86064	.....	St. s.	George Rogers	64	33	77.3	18.3	7.8	.....	.....	1889	Toledo, Ohio	Port Huron, Mich.
140047	.....	*St. p.	[1]George Shiras.....	140	140	131.0	22.0	4.0	.....	.....	1873	Pittsburg, Pa.....	Pittsburg, Pa.
85849	.....	St. s.	George Spencer.....	1,360	1,082	230.5	37.2	18.8	.....	.....	1884	Cleveland, Ohio.....	Cleveland, Ohio
25654	.....	St. p.	[2]George Starr.....	168	108	133.2	23.5	7.7	.....	.....	1862	Keyport, N. J.....	New York, N. Y.
85781	.....	St. s.	George Stauber	42	38	55.0	11.4	4.2	.....	.....	1883	Buffalo, N. Y.....	Port Huron, Mich.
85842	.....	St. s.	George Stauber	24	15	55.0	11.4	4.5	.....	.....	1884	... do	Dunkirk, N. Y.
86367	.....	St. shp.	GEORGE STEPHENSON....	4,563	3,502	407.4	49.3	23.8	.....	.....	1896	West Bay City, Mich ...	Duluth, Minn.
85646	.....	St. s.	George Stickney.....	12	6	40.3	11.2	4.3	15	.....	1880	Grand Haven, Mich	Grand Haven, Mich.
86261	.....	St. s.	George Stone	1,841	1,501	270.0	40.0	19.1	.....	.....	1893	West Bay City, Mich...	Cleveland, Ohio.
10490	.....	St. p.	George Washington	414	325	134.8	32.7	11.7	.....	.....	1856	Brooklyn, N. Y	New York, N. Y.
86309	.....	St. y.	George Westerman, sr ...	9	6	30.8	8.4	3.0	8	8	1890	Olcott, N. Y.....	Suspen. Bridge, N. Y.
85981	.....	*St. p.	George Wood	292	220	143.0	27.7	4.9	.....	.....	1887	Brownsville, Pa.....	Cincinnati, Ohio.
85095	.....	St. s.	George A. Chaffee.....	134	— 78	108.0	26.3	7.4	160	.....	1870	Middletown, Conn	Gloucester, Mass.
85573	.....	St. s.	George A. Dean	72	36	84.4	18.5	8.9	.....	.....	1879	Boston, Mass	Fall River, Mass.
86160	.....	*St. p.	George A. Medill.....	613	613	265.0	45.0	7.0	.....	.....	1891	Jeffersonville, Ind	St. Louis, Mo.
10213	.....	St. s.	Geo. B. McClellan	29	13	58.6	15.2	7.0	.....	.....	1860	Chicago, Ill	Chicago, Ill.
86351	.....	St. s.	Geo. B. Raser.....	369	258	169.0	36.0	7.0	.....	.....	1896	Ashtabula, Ohio.....	Cleveland, Ohio.
85734	.....	St. s.	George B. Roe.....	42	21	64.6	16.0	7.0	.....	.....	1882	Tottenville, N. Y	Perth Amboy, N. J.
85347	.....	St. s.	Geo. C. Fobes.....	37	19	64.4	15.5	5.9	.....	.....	1874	Cape Elizabeth, Me.....	Baltimore, Md.
85779	.....	St. s.	Geo. C. Markham.....	309	249	141.4	28.2	10.5	.....	.....	1883	Milwaukee, Wis	Milwaukee, Wis.
86354	.....	St. s.	Geo. D. Nau.....	74	50	82.0	21.4	11.6	†1,200	.....	1896	Greenbay, Wis.....	Do.
86283	.....	*St. p.	Geo. D. Purdy.....	102	74	84.2	16.0	3.2	.....	.....	1894	Nyack, N. Y	New York, N. Y.
85711	.....	St. s.	Geo. D. Sanford, jr.....	51	30	76.7	15.7	7.2	30	.....	1882	Grand Haven, Mich	Grand Haven, Mich.
85392	.....	St. s.	George D. Seymour	76	38	90.0	17.0	10.0	.....	.....	1875	Buffalo, N. Y	Ogdensburg, N. Y.
10666	.....	St. s.	Geo. E. Brockway	164	82	112.4	20.8	10.2	75	.....	1867	Port Huron, Mich	Port Huron, Mich.
85774	.....	St. s.	George E. Fisher.....	25	18	64.0	16.0	6.2	.....	.....	1883	Detroit, Mich	Sandusky, Ohio.
85610	.....	St. p.	George E. Starr	472	336	148.2	28.0	8.7	150	.....	1879	Seattle, Wash.....	Pt. Townsend, Wash.
85524	.....	St. s.	George F. Morse	134	91	112.0	18.5	8.9	100	.....	1878	East Deering, Me.....	Greenport, N. Y.
86060	.....	St. s.	George F. Williams	1,888	1,506	260.0	41.4	20.3	.....	.....	1889	West Bay City, Mich...	Cleveland, Ohio.
86026	.....	St. s.	George G. Hadley	2,073	1,657	287.6	40.0	21.6	†292	1,750	1888	.....do	Toledo, Ohio.
86141	.....	St. s.	George H. Bradley	118	86	101.2	18.7	7.6	.....	.....	1871	Bath, Me	Tappahannock, Va.
86344	.....	*St. p.	Geo. H. Cowling.....	88	38	120.0	20.0	4.0	.....	.....	1896	Metropolis, Ill	Paducah, Ky.
85780	.....	St. s.	George H. Haselton	22	13	58.5	11.6	5.6	.....	.....	1883	Oswego, N. Y.....	Oswego, N. Y.
85171	.....	St. p.	George H. Power.....	207	165	95.0	24.6	9.0	.....	.....	1869	Athens, N. Y	Albany, N. Y.
10596	.....	St. s.	George H. Stout.....	381	334	180.0	23.2	7.8	91	.....	1858	New Brunswick, N. J....	Philadelphia, Pa.
86267	.....	St. s.	GEORGE J. GOULD.....	2,237	1,790	265.6	40.6	25.0	.....	.....	1893	Buffalo, N. Y.....	Detroit, Mich.
85877	.....	*St. p.	George L. Bass.....	53	53	91.0	21.0	3.3	60	.....	1885	Dubuque, Iowa	New Orleans, La.
85629	.....	St. s.	Geo. L. Colwell.....	447	371	154.2	30.7	10.9	.....	.....	1880	Bay City, Mich	Detroit, Mich.
85543	.....	St. s.	George L. Garlick.....	68	34	76.0	19.0	8.6	.....	.....	1878	Newburg, N. Y.....	New York, N. Y.
10041	.....	St. s.	George M. Hill	37	18	59.3	12.7	5.9	87	.....	1856	Philadelphia, Pa	Newbern, N. C.
86333	.....	St. s.	George M. Long	68	35	51.0	17.0	6.0	.....	.....	1895	Noank, Conn.....	New London, Conn.
86312	.....	*St. p.	George M. Waters.....	48	35	78.0	21.0	3.0	.....	.....	1895	Lyons, Iowa	Memphis, Tenn.
86350	.....	St. s.	GEORGE N. ORR.....	2,872	2,280	326.0	42.2	21.8	†1,200	.....	1896	Chicago, Ill.....	Chicago, Ill.
86032	.....	St. s.	Geo. P. Hudson.....	17	8	45.8	13.2	5.5	50	.....	1889	Bordentown, N. J	Philadelphia, Pa.
85663	.....	St. s.	Geo. R. Hand	34	17	60.0	15.6	8.6	†80	.....	1881	Buffalo, N. Y.....	Port Huron, Mich.
85725	.....	St. s.	George R. Paige.....	34	17	68.1	15.5	5.7	226	.....	1882	Cleveland, Ohio	Cleveland, Ohio.
85879	.....	St. s.	George R. West.....	22	11	54.6	13.4	6.0	.....	.....	1885	Milwaukee, Wis	Milwaukee, Wis.
85845	.....	St. s.	Geo. S. Donaldson	13	6	44.2	13.5	6.0	.....	.....	1883	Buffalo, N. Y.....	Buffalo, N. Y.
85600	.....	St. s.	George S. Rieman	21	10	53.6	12.8	5.9	57	.....	1879	Baltimore, Md	Baltimore, Md.
86199	.....	*St. p.	George S. Ross	34	34	100.0	16.0	3.2	.....	.....	1892	Pittsburg, Pa.....	Pittsburg, Pa.
125026	.....	St. s.	[3]George S. Schultz.....	43	21	60.9	15.7	7.7	.....	.....	1872	Philadelphia, Pa	New York, N. Y.
110687	.....	St. s.	[4]George S. Tice	74	50	83.2	18.1	8.0	.....	.....	1885	Newburg, N. Y.....	Do.
85662	.....	St. s.	George T. Burroughs	130	111	109.0	24.0	8.0	.....	.....	1881	Chicago, Ill	Chicago, Ill.
86342	.....	*St. p.	Geo. T. Frank.....	17	17	68.0	13.0	2.2	.....	.....	1895	Petersburg, Ind	Evansville, Ind.
85800	K. B. N. R.	St. shp.	George T. Hope	1,558	1,274	263.0	39.1	19.0	.....	.....	1883	West Bay City, Mich ...	Cleveland, Ohio.
86356	.....	St. s.	Geo. W. Aldridge	31	21	60.0	15.0	6.0	.....	.....	1896	Cohoes, N. Y	Albany, N. Y.
85326	.....	St. s.	Geo. W. Childs	107	52	100.8	20.4	9.6	180	.....	1874	Camden, N. J	Key West, Fla.
85189	J. L. H. W.	St. shp.	*George W. Clyde*.....	1,848	1,514	256.0	35.0	19.2	230	.....	1872	Philadelphia, Pa	New York, N. Y.
85638	.....	St. s.	George W. Cuyler.....	46	28	69.0	14.6	6.0	30	.....	1880	West Bay City, Mich ...	Grand Haven, Mich.
86109	.....	St. c.bt.	Geo. W. Dimmers	126	88	93.7	17.5	9.0	†50	.....	1890	Buffalo, N. Y.....	Buffalo, N. Y.
85743	.....	St. s.	George W. Elder.....	73	36	70.8	19.5	6.9	.....	.....	1882	Petersburg, Va	New York, N. Y.
85321	J. P. H. T.	St. shp.	*George W. Elder*.....	1,709	1,224	250.0	38.5	21.0	.....	.....	1874	Chester, Pa	Portland, Oreg.

[1] Formerly *st. p. L. W. Morgan.
[2] Formerly st. p. Virginia Seymour.
[3] Formerly st. s. Clara.
[4] Formerly st. s. R. H. Williams, jr.
† Estimated.

MERCHANT **STEAM** VESSELS OF THE UNITED STATES—Continued.

Official No.	Signal letters.	Rig.	Name of vessel.	Gross tonnage.	Net tonnage.	Length.	Breadth.	Depth.	Nominal horsepower.	Indicated horsepower.	When built.	Where built.	Home port (where permanent document issues).
						Feet.	*Feet.*	*Feet.*					
85493	.....	St. s.	George W. Humphrey	214	150	142.6	22.0	14.0	260	.....	1877	Philadelphia, Pa	Greenport, N. Y.
85228	.....	St. s.	George W. Hunt	70	35	79.8	18.2	6.4	.....	.....	1872	Bristol, Me	Hartford, Conn.
86231	.....	*St. p.	George W. Moredock	148	148	126.5	25.4	3.2	.....	.....	1892	Macon City, W. Va	Cincinnati, Ohio.
80741	.....	St. p.	[1]Geo. W. Parker	1,491	995	266.0	46.5	7.0	.....	.....	1879	Pittsburg, Pa	Dubuque, Iowa.
10977	.....	St. s.	George W. Pratt	41	20	76.5	17.5	6.8	25	.....	1863	Rondout, N. Y	Albany, N. Y.
85317	.....	St. s.	George W. Pride	17	8	48.0	15.2	5.4	36	.....	1874	Wilmington, Del	Alexandria, Va.
86031	.....	St. s.	George W. Roby	1,843	1,470	281.0	41.4	20.0	.....	.....	1889	West Bay City, Mich	Cleveland, Ohio.
85611	.....	St. s.	George W. Roper	40	23	71.0	16.0	6.0	110	.....	1880	Norfolk, Va	New York, N. Y.
85307	.....	St. s.	George W. Sigison	13	8	40.0	11.8	5.4	26	.....	1873	Buffalo, N. Y	Detroit, Mich.
85744	.....	St. s.	George W. Smith	34	17	56.5	16.0	6.4	.....	.....	1882	Brooklyn, N. Y	Philadelphia, Pa.
86105	.....	St. s.	*Geo. W. Washburn*	298	149	123.0	26.0	13.8	.....	.....	1890	Newburg, N. Y	Albany, N. Y.
10943	.....	St. p.	*Georgeanna*	738	501	199.1	30.0	10.8	1,119	.....	1859	Wilmington, Del	Philadelphia, Pa.
85961	.....	St. s.	*Georgia*	1,749	1,188	280.0	40.0	15.0	.....	.....	1887	..... do	Baltimore, Md.
86193	.....	*St. p.	GEORGIA	57	57	120.0	18.0	6.5	.....	.....	1892	Jeffersonville, Ind	Shieldsboro, Miss.
125878	.....	St. s.	[2]Georgia	895	311	195.7	34.4	12.0	.....	.....	1880	Manitowoc, Wis	Milwaukee, Wis.
85984	.....	*St. p.	Georgiana	185	109	91.5	24.0	4.5	.....	.....	1887	Palatka, Fla	New York, N. Y.
85164	.....	St. s.	Georgianna	21	10	49.3	14.0	6.0	.....	.....	1870	New Brunswick, N. J	Perth Amboy, N. J.
86240	.....	*St. p.	Georgie	26	26	61.6	17.0	2.9	.....	.....	1892	Mount Vernon, Ind	Evansville, Ind.
140686	.....	*St. p.	[3]Georgie S	54	54	82.5	18.5	3.5	.....	.....	1884	Savanna, Ill	LaCrosse, Wis.
86256	.....	St. s.	Georgie V	12	8	56.0	10.0	2.8	.....	.....	1893	Point Pleasant, W. Va	Wheeling, W. Va.
86247	.....	St. s.	Gerald C	36	18	62.5	14.0	7.0	.....	.....	1893	Wyandotte, Mich	Sandusky, Ohio.
135579	.....	St. s.	[4]*Germ*	70	35	67.0	15.0	6.0	.....	.....	1882	New York, N. Y	Key West, Fla.
86122	.....	St. s.	GERMAN	2,348	1,875	296.2	40.4	21.1	.....	.....	1890	Cleveland, Ohio	Cleveland, Ohio.
85435	.....	St. s.	Germania	263	175	136.1	28.0	11.2	.....	.....	1875	Marine City, Mich	Detroit, Mich.
85529	.....	St. p.	Germania	339	339	103.0	32.0	5.5	.....	.....	1878	Pittsburg, Pa	Pittsburg, Pa.
85651	.....	St. s.	Germania	88	44	90.4	19.4	9.1	.....	.....	1880	Newburg, N. Y	Plattsburg, N. Y.
86102	.....	*St. p.	Germania	30	30	76.5	17.0	2.4	.....	.....	1887	Osceola, Wis	Lacrosse, Wis.
86229	.....	St. s.	GERMANIA	73	36	75.6	17.5	8.1	.....	.....	1892	Sparrows Point, Md	Baltimore, Md.
85991	.....	St. s.	Germanic	1,131	892	216.0	36.2	18.6	.....	.....	1888	West Bay City, Mich	Cleveland, Ohio.
86346	.....	*St. p.	Gertie C	39	25	50.0	14.0	3.5	.....	.....	1896	Darien, Ga	Savannah, Ga.
85833	.....	St. s.	Gertie May	34	20	57.6	17.4	4.8	.....	.....	1884	Fall River, Mass	Newbern, N. C.
86028	.....	St. s.	Gertie Story	73	36	76.5	20.0	8.0	20	68	1889	San Francisco, Cal	San Francisco, Cal.
85815	.....	St. s.	Gertrude	122	61	88.2	22.5	10.3	.....	.....	1883	Brooklyn, N. Y	New London, Conn.
86150	.....	St. y. †	Gertrude	22	18	46.7	13.4	3.9	.....	.....	1886	Glencove, N. Y	New York, N. Y.
86213	.....	St. s.	Gertrude	12	10	50.0	9.8	5.0	‡16	.....	1891	Manitowoc, Wis	Marquette, Mich.
86329	.....	*St. p.	Gertrude	285	213	145.0	28.5	5.6	.....	.....	1895	Hawesville, Ky	Evansville, Ind.
86382	.....	St. s.	Gertrude	34	18	68.6	15.4	6.5	.....	.....	1897	Scranton, Miss	Galveston, Tex.
86384	.....	St. s. §	Gertrude	7	6	33.4	8.0	3.3	.....	.....	1896	South Boston, Mass	Boston, Mass.
86397	.....	St. s. †	Gertrude	13	9	57.3	12.5	4.0	.....	.....	1897	Berwick, La	Brashear, La.
86208	.....	St. s.	Gertrude L	9	6	36.0	9.5	3.3	‡10	.....	1892	Brewer, Me	S. W. Harbor, Me.
85957	.....	St. s.	Gettysburg	1,087	811	208.6	37.1	21.6	.....	.....	1887	Trenton, Mich	Detroit, Mich.
86417	.....	St. s.	GETTYSBURG	557	351	158.0	29.0	18.0	.....	.....	1897	Wilmington, Del	Philadelphia, Pa.
86036	.....	St. s.	Geyser	29	14	57.0	18.0	7.0	.....	.....	1889	West Bay City, Mich	Port Huron, Mich.
85799	.....	St. s.	Giant	10	5	36.0	13.2	4.0	.....	.....	1883	Buffalo, N. Y	Do.
85305	.....	*St. p.	Gila	236	236	149.8	31.0	3.6	.....	.....	1872	San Francisco, Cal	Nogales, Ariz.
10080	.....	St. s.	Gilbert	17	8	48.7	12.7	4.7	15	.....	1862	Philadelphia, Pa	Perth Amboy, N. J.
85979	.....	St. c.bt.	Gilbert R. Green	137	109	95.7	17.8	8.9	.....	.....	1887	Lockport, N. Y	Oswego, N. Y.
85963	.....	St. p.	Gildersleeve	23	22	60.0	14.4	4.0	30	.....	1887	Portland, Conn	Hartford, Conn.
10982	.....	St. s.	Gipsy	293	215	102.0	28.3	9.1	70	.....	1868	San Francisco, Cal	San Francisco, Cal.
85601	.....	St. s.	Gipsy	9	5	40.2	8.8	4.5	.....	.....	1879	Poughkeepsie, N. Y	Albany, N. Y.
85438	.....	St. s.	Gipsy Girl	88	61	92.1	18.4	8.3	130	.....	1876	Deering, Me	New York, N. Y.
86345	.....	St. y.	Giralda	184	145	109.3	20.0	11.7	‡300	.....	1896	Port Jefferson, N. Y	Port Jefferson, N. Y.
86221	.....	St. y.	Gitche Gumee	9	7	30.9	10.3	3.0	.....	.....	1892	East Chester, N. Y	New York, N. Y.
85263	.....	St. s.	Gladiator	220	153	115.8	22.3	12.0	400	.....	1871	Port Huron, Mich	Port Huron, Mich.
35434	.....	St. s.	Gladiator	67	38	76.1	19.3	7.3	154	.....	1876	St. Marys, Ga	Fernandina, Fla.
86020	.....	St. s.	Gladiator	167	83	110.6	22.0	11.5	‡350	.....	1888	Boston, Mass	Boston, Mass.
85765	.....	St. s.	*Gladiator*	110	55	92.9	20.0	9.8	250	.....	1883	Camden, N. J	Philadelphia, Pa.
85996	.....	St. s.	Gladstone	2,112	1,811	283.0	40.3	22.0	.....	.....	1888	Cleveland, Ohio	Cleveland, Ohio.
86095	.....	St. s.	Gladys	19	10	58.5	11.4	4.5	.....	.....	1890	Peekskill, N. Y	Key West, Fla.
86197	.....	St. y.	Gladys	19	14	65.5	9.6	3.8	50	.....	1892	Camden, N. J	Philadelphia, Pa.
86369	.....	*St. p.	Gladys	60	30	76.0	12.0	2.6	.....	.....	1896	Lenoir, Tenn	Chattanooga, Tenn
85922	.....	St. s.	Glance	18	12	51.0	10.7	5.0	‡25	.....	1886	Buffalo, N. Y	Buffalo, N. Y.
10504	H. J. L. P.	St. s.	Glaucus	1,808	1,205	228.0	40.0	18.0	.....	.....	1864	New York, N. Y	Boston, Mass.
86097	.....	St. y.	Gleam	31	15	68.5	11.0	5.4	.....	.....	1886	Weymouth, Mass	Do.
86374	.....	*St. p.	Gleaner	714	576	185.0	35.0	5.0	.....	.....	1896	Madison, Ind	St. Louis, Mo.
86299	.....	St. p.	Glen	491	341	209.9	28.3	9.1	.....	.....	1893	Port Richmond, N. Y	New York, N. Y.
85763	.....	St. s.	Glen Cove	47	23	66.0	17.0	7.6	.....	.....	1882	Tottenville, N. Y	Do.
86278	.....	St. s.	Glendale	21	9	52.0	11.0	4.0	.....	.....	1893	Turkey Island, Va	Richmond, Va.
85952	.....	St. s.	Gleneric	35	23	58.0	17.2	5.9	.....	.....	1887	Eddyville, N. Y	Albany, N. Y.
10664	.....	St. s.	*Glen Iris*	63	31	78.7	16.5	8.1	.....	.....	1863	Buffalo, N. Y	New York, N. Y.
75781	.....	St. s.	[5]Glen Island	63	33	72.5	18.5	7.4	.....	.....	1875	Brooklyn, N. Y	Do.
125850	J. T. V. L.	St. p.	[6]Glen Island	614	327	238.9	35.8	12.2	.....	.....	1880	Philadelphia, Pa	Do.

[1] Formerly st. p. Wyoming.
[2] Formerly st. s. City of Ludington.
[3] Formerly st. p. Line Hanson.
[4] Formerly st. s. { *a* Eirena. *b* Missoe.
[5] Formerly st. s. John Mitchell.
[6] Formerly st. p. { *a* City of Richmond. *b* Wm. C. Egerton.
† Gasoline.
‡ Estimated.
§ Naphtha.

MERCHANT **STEAM** VESSELS OF THE UNITED STATES—Continued.

Official No.	Signal letters.	Rig.	Name of vessel.	Gross tonnage.	Net tonnage.	Length.	Breadth.	Depth.	Nominal horsepower.	Indicated horsepower.	When built.	Where built.	Home port (where permanent document issues.)
						Feet.	*Feet.*	*Feet.*					
85878	.....	*St. p.	Glenmont	92	92	128.0	24.6	4.6	224	.....	1885	Dubuque, Iowa	La Crosse, Wis.
86045	.....	*St. s.	Glenn	277	199	108.6	21.8	8.4	150	.....	1889	South Haven, Mich	Grand Haven, Mich.
86413	.....	*St. p.	Glenora	360	184	125.8	30.6	5.1	.....	.....	1898	Tacoma, Wash	Tacoma, Wash.
85948	.....	St. s.	Glenville	268	209	109.5	25.0	8.0	.....	.....	1886	Brooklyn, N. Y.	New York, N. Y.
85077	.....	St. s.	Glide	60	29	66.5	16.6	7.6	.....	.....	1870	Chelsea, Mass	Fall River, Mass.
85688	.....	St. s.	Glide	30	20	64.6	13.0	5.0	.....	.....	1881	Bordentown, N. J	Newbern, N. C.
85782	.....	*St. p.	Glide	109	78	80.5	19.0	4.0	.....	.....	1883	Seattle, Wash	Pt. Townsend, Wash.
86307	.....	St. s.	GLOBE	2,995	2,278	330.4	42.0	24.3	.....	.....	1894	Cleveland, Ohio	Buffalo, N. Y.
86269	K. L. T. C.	St. s.	GLOUCESTER	2,541	1,976	272.7	42.0	16.0	†2,500	.....	1893	Sparrows Point, Md	Baltimore, Md.
85977	.....	St. s.	Gogebic	1,680	1,312	227.2	40.4	19.5	.....	1,000	1887	West Bay City, Mich	Port Huron, Mich.
86088	.....	*St. p.	Golconda	69	69	89.5	25.3	4.0	.....	.....	1890	Greenfield Landing, Mo	Cairo, Ill.
85816	.....	*St. p.	Gold	334	292	140.0	30.0	7.0	200	.....	1883	San Francisco, Cal	San Francisco, Cal.
86176	.....	*St. p.	Gold Gatherer	40	40	66.0	23.0	3.0	55	.....	1890	Whitley Bottom, Idaho	Portland, Oreg.
86194	.....	St. s.	Golden	44	22	63.9	17.6	8.0	.....	.....	1892	Milwaukee, Wis	Marquette, Mich.
76275	.....	St. s	[1]Golden Age	34	24	54.6	15.8	7.0	.....	.....	1881	Greenpoint, N. Y	New York, N. Y.
86399	.....	St.c.bt.	Golden Age	119	102	94.5	17.4	9.0	.....	.....	1897	Middleport, N. Y	Rochester, N. Y.
86164	.....	St. s.	Golden Gate	119	59	104.0	19.5	8.8	120	200	1891	Saucelito, Cal	San Francisco, Cal.
16316	.....	St. s.	[2]Golden Ray	20	10	48.9	13.8	5.7	.....	.....	1864	Buffalo, N. Y	New York, N. Y.
91521	K. J. G. P.	St. s.	[3]Golden Rod	194	97	135.0	22.0	14.4	.....	.....	1882	Nyack, N. Y	Do.
86138	.....	St. s.	Golden Rod	35	17	52.1	16.5	6.8	.....	.....	1891	Noank, Conn	Do.
86238	.....	St. p.	Golden Rod	14	7	50.7	10.6	2.9	.....	6	1893	Avoca, N. C	Edenton, N. C.
86250	.....	St. s.	Golden Rod	71	52	75.4	15.2	6.0	.....	50	1893	Brewer, Me	Bangor, Me.
86184	.....	St. s.	Golden Rule	39	19	57.0	16.7	7.1	.....	.....	1891	Noank, Conn	New York, N. Y.
86004	.....	St. p.	Golden Star	228	175	125.7	23.7	6.5	.....	.....	1888	Westerly, R. I	Do.
85742	J. W. L. C.	St. s.	Goldsboro	681	486	188.6	28.0	8.1	300	.....	1882	Philadelphia, Pa	Philadelphia, Pa.
86322	.....	St. s.	[4]*Goldsworthy*	124	36	113.5	13.6	8.7	.....	.....	1881	Liverpool, England	New Orleans, La.
10744	.....	St. p.	Goliah	235	.....	154.5	30.0	9.8	250	.....	1849	New York, N. Y	Pt. Townsend, Wash.
86137	.....	*St. p.	Good Luck	43	43	90.5	18.5	3.0	.....	.....	1890	Beef Slough, Wis	La Crosse, Wis.
85790	.....	St. p.	Goodspeed	23	18	56.7	16.0	3.4	.....	.....	1883	East Haddam, Conn	Hartford, Conn.
86321	.....	St. s.	Goodwill	65	44	65.0	17.3	7.0	.....	.....	1895	Buffalo, N. Y	Buffalo, N. Y.
86328	.....	St. y.§	Gopher	98	50	84.5	22.6	4.5	75	†100	1895	Jacksonville, Fla	Philadelphia, Pa.
85184	.....	St. s.	Gordon Campbell	1,100	785	205.5	32.5	13.1	435	.....	1871	Detroit, Mich	Erie, Pa.
85722	.....	St. s.	Gorden Rowe	57	29	62.7	18.0	6.0	.....	.....	1882	New Haven, Conn	New Haven, Conn.
3402	.....	St. y.	[5]Gossoon	14	8	38.6	10.2	3.2	.....	.....	1888	Detroit, Mich	Buffalo, N. Y.
33972	.....	*St. p.	[6]*Gouldsboro*	469	469	206.0	52.4	9.0	.....	.....	‡1875	New Orleans, La	New York, N. Y.
120368	.....	St. s.	[7]Governor	83	41	85.5	19.5	8.9	.....	.....	1879	Newburg, N. Y	Do.
85328	.....	St. p.	Gov. Andrew	503	285	164.0	29.0	9.0	.....	.....	1874	Greenpoint, N. Y	Boston, Mass.
86215	.....	St. s.	Gov. Bodwell	140	70	101.7	13.2	7.8	.....	.....	1892	Rockland, Me	Rockland, Me.
10501	.....	St. s.	Governor Fenton	23	11	49.0	12.4	6.1	.....	.....	1866	Philadelphia, Pa	New York, N. Y.
86245	.....	St. s.	Gov. Flower	103	51	88.0	19.0	9.0	.....	.....	1893	Perth Amboy, N. J	Perth Amboy, N. J.
85526	.....	St. s.	Governor Irwin	80	.....	77.0	18.6	10.4	130	.....	1878	San Francisco, Cal	San Francisco, Cal.
85455	.....	St. s.	Governor Morgan	42	21	62.4	10.8	7.3	.....	.....	1875	Newburg, N. Y	New York, N. Y.
85806	.....	*St. p.	Gov. Newell	205	134	111.5	20.5	5.0	.....	.....	1883	Portland, Oreg	Portland, Oreg.
86414	.....	St. p.	Gov. Pingree	466	260	140.3	31.3	5.8	.....	.....	1898	Seattle, Wash	Seattle, Wash.
85864	.....	St. p.	Governor Safford	307	261	129.6	26.0	7.5	.....	.....	1884	Camden, N. J	Brunswick, Ga.
86066	.....	St. s.	Gov. Smith	2,044	1,547	240.0	42.0	23.4	.....	.....	1889	Detroit, Mich	Ogdensburg, N. Y.
86081	.....	St. s.	Gov. Stoneman	15	8	44.0	12.0	4.8	42	60	1885	Sacramento, Cal	San Francisco, Cal.
10913	.....	St. s.	[8]Gov. F. T. Nicholls	101	50	99.4	20.1	7.6	225	.....	1865	Bought of United States	New Orleans, La.
85673	.....	St. s.	Gov. H. M. Hoyt	149	74	118.6	22.2	10.4	.....	.....	1881	Newburg, N. Y	Perth Amboy, N. J.
86008	.....	St. p.	Gov. Jno. C. Brown	957	909	252.6	43.1	9.3	780	.....	1888	New Orleans, La	New York, N. Y.
25973	.....	St. c.bt.	[9]Gowanda	130	103	95.4	19.6	8.8	.....	.....	1880	Ithaca, N. Y	Buffalo, N. Y.
85656	.....	St. s.	Gowanus	10	5	36.9	10.7	5.3	.....	.....	1881	Brooklyn, N. Y	New York, N. Y.
85261	.....	St. s.	Grace	60	40	85.1	18.3	7.5	60	.....	1873	Bristol, Me	Tappahannock, Va.
85400	.....	St. s.	Grace	10	5	42.4	11.1	4.6	.....	.....	1875	New Baltimore, N. Y	Albany, N. Y.
86108	.....	St. s.	Grace	21	10	52.0	12.0	5.3	†30	.....	1890	Lynn, Mass	Boston, Mass.
91345	.....	St. y.	[10]Grace	41	28	63.7	18.0	8.7	.....	.....	1881	Detroit, Mich	Detroit, Mich.
86192	.....	St. s.	Grace	13	7	48.5	12.3	4.8	†25	.....	1892	Buffalo, N. Y	Dunkirk, N. Y.
86177	.....	St. s.	Grace L	19	16	53.7	13.2	4.0	.....	.....	1891	Patchogue, N. Y	Patchogue, N. Y.
86420	.....	St. s. ‖	Grace Alice	7	7	32.5	8.0	3.6	.....	.....	1898	Boston, Mass	Boston, Mass.
86082	.....	*St. p.	Grace Barton	194	160	100.0	26.0	6.5	40	60	1890	San Francisco, Cal	San Francisco, Cal.
86017	.....	St. s.	Grace Danforth	65	32	72.0	17.4	10.0	.....	.....	1888	Buffalo, N. Y	Buffalo, N. Y.
86415	.....	St. s.	Grace Dollar	638	498	158.5	34.0	11.4	.....	.....	1898	San Francisco, Cal	San Francisco, Cal.
10997	.....	St. s.	Grace Dormer	65	48	70.9	17.5	5.7	75	.....	1868	Buffalo, N. Y	Port Huron, Mich.
85155	.....	St. s.	Grace Fee	23	11	53.0	13.0	6.0	.....	.....	1871	Philadelphia, Pa	New York, N. Y.
86086	.....	St. s.	Grace Morgan	21	10	49.0	13.9	5.7	.....	.....	1890	Noank, Conn	Rockland, Me.
10038	.....	St. s.	Grace Titus	42	30	63.2	13.2	5.9	97	.....	1863	Philadelphia, Pa	Norfolk, Va.
85902	.....	*St. p.	Grace Velie	58	53	80.0	17.9	3.4	†40	.....	1885	Jeffersonville, Ind	Memphis, Tenn.
75977	.....	St. s.	[11]Grace A. Ruelle	13	6	39.0	11.7	6.2	18	.....	1877	Buffalo, N. Y	Detroit, Mich.
86179	.....	St. s.	[12]Grace S. Ramsay	73	36	74.6	18.9	8.4	.....	180	1891	Perth Amboy, N. J	New York, N. Y
85623	.....	St. s.	Gracie	44	22	67.0	16.5	7.2	40	.....	1880	Brooklyn, N. Y	Do.

[1] Formerly st. s. J. J. Driscoll.
[2] Formerly st. s. Medina.
[3] Formerly st. y. Meteor.
[4] Formerly British st. Satanella.
[5] Formerly st. y. Bertie.
[6] Formerly U. S. st. p. Chickasaw.
[7] Formerly st. p. F. Dassori.
[8] Formerly st. s. Gladiator.
[9] Formerly st. c. bt. Venus.
[10] Formerly st. y. May Lily.
[11] Formerly st. s. John Nice.
[12] Formerly st. s. Gracie S. Ramsay.

† Estimated.
‡ Rebuilt, 1875.
§ Composite.
‖ Naphtha

MERCHANT **STEAM** VESSELS OF THE UNITED STATES—Continued.

Official No.	Signal letters.	Rig.	Name of vessel.	Gross tonnage.	Net tonnage.	Length.	Breadth.	Depth.	Nominal horsepower.	Indicated horsepower.	When built.	Where built.	Home port (where permanent document issues).
						Feet.	*Feet.*	*Feet.*					
86292	.....	St. s.	Gracie	42	34	52.0	11.0	4.6	.....	.....	1894	Lane, Tenn	Memphis, Tenn.
86388	.....	*St. p.	Gracie Kent	163	110	111.0	20.0	4.0	.....	.....	1897	Stillwater, Minn	New Orleans, La.
85915	.....	St. s.	Grampus	326	250	135.0	21.5	14.5	30	.....	1886	San Francisco, Cal	San Francisco, Cal.
86332	.....	*St. p.	Grand Forks	99	99	123.0	26.5	4.1	.....	171	1895	Grand Forks, N. Dak	Pembina, N. Dak.
85239	.....	St. s.	Grand Isle	125	62	103.2	19.0	7.0	.....	.....	1869	Essex, N. Y	Plattsburg, N. Y.
85541	.....	St. p.	Grand Republic	1,760	1,308	282.6	41.6	13.1	.....	.....	1878	Brooklyn, N. Y	New York, N. Y.
86263	.....	St. s.	‡Grandon	47	39	59.7	16.5	7.2	30	26	1893	Toledo, Ohio	Sandusky, Ohio.
86091	.....	St. s.	Granite City	179	143	96.3	23.4	6.9	.....	.....	1890	Stonington, Conn	Norfolk, Va.
85597	.....	St. s.	[1]Grape Shot	27	13	60.5	14.6	5.3	40	.....	1879	Brooklyn, N. Y	Boston, Mass.
10603	.....	St. s.	Gratitude	37	18	63.4	15.6	6.0	.....	.....	1866	Dorchester, N. J	New York, N. Y.
85607	.....	St. s.	[2]*Gratitude*	214	156	133.8	20.0	7.0	.....	.....	1880	Philadelphia, Pa	Baltimore, Md.
86316	.....	*St. p.	Gray Eagle	19	12	66.5	13.3	2.5	†12	.....	1895	Floral City, Fla	Cedar Keys, Fla.
85444	.....	St. s.	Grayling	17	8	54.0	13.5	5.0	20	.....	1876	Buffalo, N. Y	Duluth, Minn.
85860	.....	St. s.	Grayling	9	5	44.2	10.5	3.6	.....	.....	1884	Erie, Pa	Cleveland, Ohio.
86044	.....	St. s.	Grayling	15	7	44.0	12.0	4.5	.....	.....	1889	West Bay City, Mich	Detroit, Mich.
92068	.....	St. s.	[3]Grayling	28	19	58.5	13.8	6.0	30	.....	1888	Lake Bay, Wash	Seattle, Wash.
86136	.....	St. s.	GRECIAN	2,348	1,875	296.2	40.4	21.1	.....	.....	1891	Cleveland, Ohio	Cleveland, Ohio.
85951	.....	St. p.	Greenfield	8	7	56.9	11.5	1.9	.....	.....	1887	Drummonds, N. C	Edenton, N. C.
10495	.....	St. p.	Green Point	460	326	126.0	31.0	12.7	.....	.....	1852	Williamsburg, N. Y	New York, N. Y.
86228	.....	St. s.	Greensborough	212	175	117.0	21.5	7.1	.....	.....	1892	Baltimore, Md	Baltimore, Md.
85764	.....	St. s.	Greenville	30	15	61.7	15.0	6.1	.....	.....	1883	Brooklyn, N. Y	New York, N. Y.
85584	.....	St. s.	Greenwich	125	72	96.5	21.5	6.4	50	.....	1879	Wilmington, Del	Newark, N. J.
85921	K. D. J. L.	St s.	Greenwood	195	144	114.0	31.0	9.0	75	.....	1886	San Francisco, Cal	San Francisco, Cal.
86170	K. L. F. V.	St. y.	Gretchen	40	20	75.0	13.0	8.0	100	.....	1891	Poughkeepsie, N. Y	Philadelphia, Pa.
86204	.....	St. p.	Grey Eagle	555	555	250.0	40.0	5.5	.....	.....	1892	Jeffersonville, Ind	St. Louis, Mo.
86300	.....	*St. p.	Grey Eagle	218	162	110.5	21.0	4.7	.....	.....	1894	Newberg, Oreg	Portland, Oreg.
18107	.....	St. p.	[4]Grey Hound	621	313	241.4	33.6	10.4	.....	.....	1867	Manitowoc, Wis	Detroit, Mich.
85238	.....	St. s.	Greyhound	36	18	64.5	10.0	7.0	52	.....	1872	Philadelphia, Pa	Baltimore, Md.
86100	.....	*St. p.	Greyhound	180	166	139.3	18.5	6.4	.....	.....	1890	Portland, Oreg	Seattle, Wash.
10502	.....	St. s.	Greylock	76	43	72.0	19.5	6.7	.....	.....	1866	Port Richmond, N. Y	New York, N. Y.
86140	.....	St. s.	GRIFFIN	1,856	1,526	266.0	38.2	19.6	.....	.....	1891	Cleveland, Ohio	Marquette, Mich.
95960	.....	St. s.	[5]Grit	31	18	60.0	13.6	5.6	.....	.....	1888	City Island, N. Y	Cold Spring, N. Y.
85874	.....	St. s.	Grover Cleveland	114	57	104.4	27.7	7.1	250	.....	1884	New Orleans, La	New Orleans, La.
130494	.....	St. y.	[6]Gryphon	28	19	82.4	9.6	7.0	.....	.....	1890	Poughkeepsie, N. Y	Albany, N. Y.
86409	.....	St. s. §	Guess	14	10	37.4	12.6	5.0	.....	.....	1898	Stratford, Conn	Bridgeport, Conn.
106424	.....	St. s.	[7]Guide	130	108	91.9	23.5	5.4	70	.....	1885	Oswego, N. Y	New York, N. Y.
15362	.....	St. s.	[8]Guiding Star	29	14	61.0	13.3	5.5	40	.....	1868	Philadelphia, Pa	Do.
86113	.....	St. s.	Gulf City	277	138	100.0	22.0	7.8	.....	.....	1890	Mobile, Ala	Mobile, Ala.
10523	H. J. M. F.	St. shp.	[9]*Gulf Stream*	998	708	218.0	30.0	13.1	166	.....	1861	Bought of United States	Philadelphia, Pa.
86236	.....	St. p.	Gunderson Bros	46	23	75.0	13.9	7.6	175	.....	1892	Sheboygan, Wis	Milwaukee, Wis.
86205	.....	St. y.§	Gunhilde	18	12	44.5	13.5	4.3	.....	.....	1889	Osterville, Mass	New Haven, Conn.
85624	.....	*St. p.	Gus. Fowler	309	309	160.0	29.5	5.6	.....	.....	1880	Jeffersonville, Ind	Vicksburg, Miss.
85214	J. L. R. B.	St. p.	*Gussie*	998	575	221.6	33.8	16.8	387	.....	1872	Wilmington, Del	New Orleans, La.
85715	J. W. B. H.	St. shp.	*Guyandotte*	2,350	1,651	267.0	40.5	16.4	.....	.....	1882	Chester, Pa	New York, N. Y.
86377	.....	St. p.	Guyandotte	43	41	104.3	16.1	2.9	.....	.....	1896	Guyandotte, W. Va	Wheeling, W. Va.
86365	.....	St. s.	GWYNEDD	115	78	88.2	19.0	10.2	300	.....	1896	Philadelphia, Pa	Philadelphia, Pa.
86216	K. M. R. G.	St. y.	Gyda	25	12	64.8	12.7	6.1	†160	.....	1892	Boston, Mass	Boston, Mass.
86037	.....	St. s.	Gypsum	81	40	76.0	22.5	8.3	.....	.....	1889	Perth Amboy, N. J	New York, N. Y.
86039	.....	St. c. bt.	Gypsum	141	111	94.3	17.8	9.6	.....	.....	1889	Lockport, N. Y	Albany, N. Y.
85848	.....	St. s.	Gypsy	57	45	82.7	16.5	7.0	.....	.....	1884	Mystic, Conn	New London, Conn.
86287	.....	*St. p.	Gypsy	141	88	80.8	24.8	5.2	.....	.....	1894	Dublin, Ga	Savannah, Ga.
86324	.....	St. y.	Gypsy	17	14	53.0	8.5	3.4	.....	150	1868	Chicago, Ill	Chicago, Ill.
86325	.....	*St. p.	Gypsy	213	154	100.7	24.0	3.6	.....	.....	1895	Portland, Oreg	Portland, Oreg.
			H.										
95226	.....	St. s.	H. Chapel	23	11	54.2	15.6	5.8	30	.....	1873	Philadelphia, Pa	Portland, Me.
96006	.....	St. s.	H. Houghten	210	151	126.0	27.0	8.2	.....	.....	1889	West Bay City, Mich	Detroit, Mich.
96175	.....	*St. p.	H. A. Harvey, jr	59	59	98.5	19.8	3.8	75	.....	1892	Harveys Canal, La	Galveston, Tex.
95885	.....	St. s.	H. A. Root	198	161	114.0	24.6	9.2	90	.....	1886	Saugatuck, Mich	Grand Haven, Mich.
96005	.....	St. s.	H. B. Abbott	56	28	65.0	16.6	9.4	†60	.....	1889	Buffalo, N. Y	Duluth, Minn.
96345	.....	St. s.	H. B. Moore, jr	52	35	60.0	18.1	7.5	†150	110	1896	Tottenville, N. Y	New York, N. Y.
96030	.....	St. s.	H. B. Rawson	39	19	62.2	17.0	7.0	†75	.....	1889	... do	Do.
95890	.....	*St. p.	H. B. Sinclair	85	76	88.0	24.4	5.4	.....	.....	1886	Pittsburg, Pa	Pittsburg, Pa.
95092	.....	St. s.	H. B. Tuttle	844	694	179.6	31.1	12.7	416	.....	1871	Cleveland, Ohio	Cleveland, Ohio.
95220	.....	St. s.	H. B. Whipple	71	35	81.0	18.0	8.0	.....	.....	1873	Brooklyn, N. Y	New York, N. Y.
95490	.....	St. s.	H. B. Wilson	33	26	48.4	10.8	2.0	.....	.....	1877	Huron, Ohio	Grand Haven, Mich
96307	.....	*St. p.	H. C. Brockman	75	75	90.6	22.6	3.8	.....	.....	1895	Rock Island, Ill	Rock Island, Ill.
95956	.....	St. c. bt.	H. C. French	142	111	95.4	17.6	8.8	†42	.....	1888	Lockport, N. Y	Buffalo, N. Y.
96181	.....	St. s.	H. C. Leroy	78	49	60.8	17.6	5.1	.....	.....	1892	Sodus Point, N. Y	Oswego, N. Y.

[1] Formerly U. S. st. p. Grape Shot.
[2] Formerly st. p. { *a* Gratitude. *b* Captain Miller.
[3] Formerly st. s. Meta.
[4] Formerly st. p. Northwest.
[5] Formerly st. s. Harlem.
[6] Formerly st. y. No. 12.
[7] Formerly st. y. Aida.
[8] Formerly st. s. La Fayette Markle.
[9] Formerly st. s. { *a* Caroline. *b* Victory. *c* Queen.

†Estimated.
‡Composite.
§Gasoline.

MERCHANT STEAM VESSELS OF THE UNITED STATES—Continued.

Official No.	Signal letters.	Rig.	Name of vessel.	Gross tonnage.	Net tonnage.	Length.	Breadth.	Depth.	Nominal horsepower.	Indicated horsepower.	When built.	Where built.	Home port (where permanent document issues).
						Feet.	*Feet.*	*Feet.*					
95386	.....	St. s.	H. C. Schnoor	244	191	136.6	26.1	10.9	200	.....	1874	Fairhaven, Mich	Toledo, Ohio.
95285	.....	St. s.	H. D. Coffinberry	858	706	191.4	33.5	13.4	766	.....	1874	East Saginaw, Mich	Cleveland, Ohio.
96335	.....	St. s.	H. D. Mould	49	33	67.0	18.0	7.0	.....	.....	1896	Athens, N. Y	Albany, N. Y.
96223	.....	St. s.	H. E. Hamlin	43	21	71.1	17.4	6.3	.....	.....	1893	Bath, Me	Castine, Me.
96230	.....	St. s.	H. E. Runnels	862	694	182.0	35.0	13.2	.....	.....	1893	Port Huron, Mich	Port Huron, Mich.
95346	.....	St. s.	H. F. Bues	25	12	51.3	13.3	8.4	.....	.....	1873	Milwaukee, Wis	Grand Haven, Mich.
95803	K. C. M. V.	St. shp.	*H. F. Dimock*	2,625	1,786	271.8	41.6	19.2	.....	.....	1884	Philadelphia, Pa	Boston, Mass.
95863	.....	*St. p.	H. F. Friable	270	270	169.4	32.2	5.8	.....	.....	1885	Cincinnati, Ohio	Cincinnati, Ohio.
95985	.....	St. s.	H. G. Brooks	15	10	52.6	12.2	5.7	†90	.....	1888	Buffalo, N. Y	Toledo, Ohio.
95168	.....	St. s.	*H. G. Tisdale*	81	40	94.0	18.3	8.7	.....	.....	1872	Philadelphia, Pa	Plattsburg, N. Y.
96406	.....	*St. p.	H. H. Barling	609	582	165.6	36.6	6.5	.....	.....	1898	San Francisco, Cal	San Francisco, Cal.
11999	.....	St. s.	H. H. Buhne	97	97	95.5	23.0	10.9	175	.....	1869	....do	Eureka, Cal.
95623	.....	St. s.	H. H. Newkirk	17	8	46.8	12.2	5.1	.....	.....	1880	Poughkeepsie, N. Y	New York, N. Y.
95712	.....	St. s.	*H. J. Jewett*	1,953	1,722	265.5	39.7	13.6	.....	.....	1882	Buffalo, N. Y	Buffalo, N. Y.
94106	.....	St. s.	H. J. Warren	34	17	58.1	16.2	7.0	200	.....	1891	....do	Do.
95856	.....	*St. p.	H. K. Bedford	139	139	149.0	27.7	4.1	.....	.....	1885	Jeffersonville, Ind	Wheeling, W. Va.
96009	.....	St. s.	H. L. Chamberlin	56	28	65.0	16.6	9.4	.....	60	1889	Buffalo, N. Y	Cleveland, Ohio.
786	.....	St. s.	[1] *H. L. Finger*	50	34	70.0	16.6	7.0	.....	.....	1860	Wilmington, Del	Albany, N. Y.
95967	.....	*St. p.	H. M. Hoxie	622	622	213.2	34.3	5.6	.....	.....	1887	Cincinnati, Ohio	St. Louis, Mo.
96397	.....	St. p.	H. M. Stafford	7	7	81.0	7.9	1.5	.....	.....	1898	Paintsville, Ky	Cincinnati, Ohio.
95868	.....	St. s.	H. M. Van Ells	28	19	55.4	13.0	5.9	.....	.....	1885	Sheboygan, Wis	Milwaukee, Wis.
96039	K. H. C. D.	St. shp.	*H. M. Whitney*	2,706	1,790	271.8	43.2	19.2	.....	2,800	1890	Philadelphia, Pa	Boston, Mass.
96269	.....	St. s.	H. P. Bigelow	46	37	67.0	14.3	8.5	30	.....	1893	Baldwinsville, N. Y.	Cape Vincent, N. Y.
95831	.....	St. s.	H. S. Lockwood	52	26	69.0	20.5	6.0	.....	.....	1884	South Norwalk, Conn	Bridgeport, Conn.
95333	.....	*St. p.	H. S. McComb	395	395	195.8	45.6	6.6	.....	.....	1873	Jeffersonville, Ind	Dubuque, Iowa.
95942	.....	St. s.	H. S. Nichols	65	32	75.0	18.5	8.1	.....	.....	1888	Athens, N. Y	Gloucester, Mass.
95836	K. D. C. L.	St. s.	H. S. Pickands	625	505	181.4	32.5	13.4	400	.....	1884	Grand Haven, Mich	Detroit, Mich.
95729	.....	St. s.	H. T. Caswell	32	17	62.0	16.0	6.0	.....	.....	1882	Kingston, N. Y	Albany, N. Y.
96347	.....	*St. p.	H. W. Buttorff	254	160	160.0	30.0	4.1	.....	.....	1896	Jeffersonville, Ind	Nashville, Tenn.
96087	.....	*St. p.	H. W. Grady	74	59	74.4	29.6	3.5	.....	.....	1890	Patterson, La	Brashear, La.
96025	.....	*St. p.	H. W. Graves	31	31	94.6	17.6	3.0	40	.....	1889	New Orleans, La	New Orleans, La.
95952	.....	St. s.	H. W. Williams	691	548	170.8	35.2	11.5	.....	.....	1888	South Haven, Mich	Grand Haven, Mich.
96136	.....	St. s.	*H. M. C. Smith*	98	49	81.5	19.5	8.6	200	.....	1891	Camden, N. J	Savannah, Ga.
95603	.....	St. s.	H. Luella Worthington	375	319	148.6	27.9	11.5	312	.....	1880	Lorain, Ohio	Marquette, Mich.
95909	.....	St. s.	H. and A. Morse	133	105	95.0	17.8	9.0	75	.....	1887	Lockport, N. Y	Buffalo, N. Y.
96029	.....	St. p.	Haarlaem	382	298	123.5	31.2	10.5	.....	.....	1889	Greenpoint, N. Y	New York, N. Y.
11653	.....	St. s.	Hackensack	124	88	90.0	22.5	7.8	.....	.....	1863	Belleville, N. J	Baltimore, Md.
95143	.....	St. p.	Hackensack	917	757	215.0	50.0	12.3	.....	.....	1871	Hoboken, N. J	New York, N. Y.
95811	.....	St. s.	Haidee	17	9	46.2	14.0	5.1	.....	.....	1884	Freeport, Me	Machias, Me.
130230	.....	St. y.	[2] Halcyon	49	36	93.8	13.0	6.5	.....	.....	1882	Poughkeepsie, N. Y	New York, N. Y.
140095	.....	St. y.	[3] Halcyon	89	44	109.3	16.5	8.0	.....	.....	1875	Brooklyn, N. Y	Do.
96057	.....	St. y.	Half Moon	24	18	68.0	10.5	4.4	.....	.....	1890	New York, N. Y	Do.
96132	K. J. V. H.	St. y. §	Half Moon	9	8	37.5	10.4	5.7	.....	.....	1891	....do	Do.
95928	.....	*St. p.	Hallette	196	196	161.0	30.5	4.5	.....	.....	1887	Jeffersonville, Ind	New Orleans, La.
96148	.....	St. s.	HAMBURG	1,266	833	219.2	40.2	16.7	.....	.....	1891	Newburg, N. Y	New York, N. Y.
11456	.....	St. p.	Hamilton	584	391	153.2	33.0	11.9	.....	.....	1862	Brooklyn, N. Y	Do.
95829	.....	St. s.	*Hamilton*	341	300	131.1	25.2	6.5	†200	.....	1884	Wilmington, Del	Baltimore, Md.
96171	.....	St. s.	Hamilton A. Mathes	48	24	62.0	17.8	7.3	.....	.....	1892	East Boston, Mass	Portsmouth, N. H.
96321	.....	St. s.	HAMPTON ROADS	450	268	150.0	25.0	12.0	.....	750	1896	Wilmington, Del	New York, N. Y.
96164	.....	St. s.	Handy Andy	33	26	48.0	14.0	5.5	.....	.....	1891	Catskill, N. Y	Albany, N. Y.
95683	.....	St. s.	Handy Boy	25	15	54.0	14.5	3.7	.....	.....	1882	West Bay City, Mich	Port Huron, Mich.
95475	.....	St. s.	Hannah Sullivan	28	14	59.0	14.2	6.0	20	.....	1877	Milwaukee, Wis	Milwaukee, Wis.
95879	.....	St. y.	Hanniel	58	29	85.9	15.0	8.3	†140	.....	1886	Boston, Mass	Boston, Mass.
95765	.....	St. s.	Hanson H. Keyes	28	14	59.5	14.5	6.3	.....	.....	1883	Baltimore, Md	Baltimore, Md.
95000	.....	St. s.	*Harbinger*	54	39	105.2	19.6	4.2	35	.....	1869	....do	Norfolk, Va.
96127	.....	St. s.	Harbor	50	25	64.0	17.0	7.8	.....	150	1891	Philadelphia, Pa	Philadelphia, Pa.
95456	.....	*St. p.	Hard Cash	248	248	170.0	35.0	5.0	.....	.....	1876	Pittsburg, Pa	Mobile, Ala.
95131	.....	St. p.	Harlem	465	343	165.0	28.0	8.7	.....	.....	1872	Brooklyn, N. Y	New York, N. Y.
95972	.....	St. s.	*Harlem*	2,299	1,858	288.0	41.0	22.7	.....	.....	1888	Wyandotte, Mich	Buffalo, N. Y.
106720	.....	St. s.	[4] Harlem	26	13	43.0	13.5	6.5	.....	.....	1890	Buffalo, N. Y	Do.
96019	.....	St. s.	Harlem River	28	17	53.9	13.2	5.8	50	.....	1889	Brooklyn, N. Y	New York, N. Y.
96167	.....	St. s.	Harlem River No. 1	50	30	64.3	16.3	6.8	.....	.....	1892	New York, N. Y	Do.
96352	.....	St. s.	Harlem River No. 2	49	33	62.6	16.7	7.4	.....	.....	1896	....do	Do.
95971	.....	*St. p.	Harmony	96	76	100.0	20.0	4.0	.....	.....	1888	Pittsburg, Pa	Pittsburg, Pa.
95501	.....	St. s.	Harold	34	17	58.7	15.7	6.5	.....	.....	1877	Fall River, Mass	Savannah, Ga.
95988	.....	St. s.	Harold	186	93	106.3	24.2	12.5	500	.....	1889	New London, Conn	New London, Conn.
96205	.....	St. s.	Harold	14	8	41.9	13.2	4.6	.....	.....	1895	Brunswick, Me	Portland, Me.
85620	.....	St. s.	[5] Harold B. Phillips	32	16	59.8	15.7	7.7	274	.....	1880	Lorain, Ohio	Port Huron, Mich.
96124	.....	St. y.	Harriet	52	26	98.5	14.2	9.0	†200	.....	1891	Saunderstown, R. I	Boston, Mass.
96366	.....	St. s.	Harriet M	11	8	51.3	11.3	3.0	50	.....	1897	Chicago, Ill	Chicago, Ill.
95267	J. P. C. S.	St. shp.	*Harrisburg*	1,283	910	248.4	37.1	18.3	166	.....	1874	Philadelphia, Pa	Philadelphia, Pa.

[1] Formerly st. s. Adriatic.

[2] Formerly st. y. { *a* Naja. *b* Edith. *c* Eugenie.

[3] Formerly schooner { *a* Lookout. *b* U. S. Fish Commission Alcyon.

[4] Formerly st. s. Adam Homer.

[5] Formerly st. s. { *a* Geo. W. Lorimer. *b* Mary Virginia.

† Estimated.

§ Naphtha.

MERCHANT STEAM VESSELS OF THE UNITED STATES—Continued.

Official No.	Signal letters.	Rig.	Name of vessel.	Gross tonnage.	Net tonnage.	Length.	Breadth.	Depth.	Nominal horsepower.	Indicated horsepower.	When built.	Where built.	Home port (where permanent document issues).
						Feet.	*Feet.*	*Feet.*					
96083	.....	St. s.	Harrison Ludington	47	23	62.6	16.0	8.5	†75	.....	1890	Manitowoc, Wis	Marquette, Mich.
96172	.....	St. s.	Harrold	19	10	49.0	13.8	6.0	50	.....	1891	Jersey City, N. J	New York, N. Y.
75365	.....	St. s.	[1]Harry	16	8	47.6	14.0	4.6	27	.....	1878	Bordentown N. J	Philadelphia, Pa.
95166	.....	St. s.	Harry	81	40	86.5	20.0	8.1	.....	.....	1871	Philadelphia, Pa	Do.
95509	.....	*St. p.	Harry	37	34	76.0	19.6	4.0	.....	.....	1878	Franklin, La	Brashear, La.
95650	.....	St. s.	Harry	77	50	82.0	23.6	6.6	.....	.....	1881	Tottenville, N. Y	Newark, N. J.
96048	.....	St. bge.	Harry	143	86	90 4	22.5	7.6	†52	.....	1890	Wilmington, Del	Bridgeton, N. J.
96187	.....	St. s.	Harry	49	32	73.5	17.8	7.8	.....	.....	1892	Rondout, N. Y	Albany, N. Y.
96367	.....	St. s.	Harry	19	12	58.0	14 6	5.0	.....	.....	1897	Athens, N. Y	New York, N. Y.
96373	.....	St. s.	Harry S	20	13	44.1	14.0	5.7	.....	.....	1897	Seattle, Wash	Seattle, Wash.
96228	.....	*St. p.	Harry No. 2	48	48	93.0	16.5	3.2	.....	.....	1893	Pittsburg, Pa	Pittsburg, Pa.
95799	.....	St. s.	Harry Bishop	16	8	55.0	9.0	3.0	.....	.....	1882	New Albany, Ind	Brashear, La.
96241	.....	St. bge.	Harry Bloom	30	15	60.2	16.3	3.7	.....	.....	1893	Detroit, Mich	Detroit, Mich.
96390	.....	*St. p.	Harry Brown	604	381	205.0	42.0	5.3	.....	.....	1898	Pittsburg, Pa	Pittsburg, Pa.
96302	.....	St. s.	Harry Lee	34	23	74.8	18.0	5.0	40	.....	1894	St. Marys, Ga	St. Marys, Ga.
95440	.....	St. p.	Harry Lodor	45	23	82.0	15.4	3.6	50	.....	1876	Alexandria, Va	Alexandria, Va.
96156	.....	*St. p.	Harry Lynds	27	27	64.0	18.0	3.0	.....	.....	1892	Whitecloud, Kans	St. Joseph, Mo.
75798	.....	St. p.	[2]Harry Randall	496	418	170.6	29.3	8.2	150	.....	1875	Camden, N. J	Washington, D. C.
95708	.....	St. s.	Harry Reid	58	58	85.0	18.0	3.5	.....	.....	1882	Madison, Ind	Burlington, Iowa.
95740	.....	St. s.	Harry Roussel	52	26	70.3	18.0	7.8	.....	.....	1883	Philadelphia, Pa	Boston, Mass.
95873	.....	St. s.	*Harry Schaubel, jr*	34	17	57.0	14.0	6.6	†85	.....	1886	.....do	Philadelphia, Pa.
96147	.....	St. s.	Harry A. Berwind	38	19	54.0	16.1	6.8	60	.....	1892	.....do	Do.
96394	.....	St. s.	Harry C. Lydon	67	19	69.0	18.5	7.2	.....	.....	1898	Benton Harbor, Mich	Chicago, Ill.
95766	.....	*St. p.	Harry D. Knox	91	85	117.0	20.6	3.4	.....	.....	1883	Harmar, Ohio	Pittsburg, Pa.
95711	.....	St. s.	Harry E. Packer	1,142	962	225.8	35.2	17.3	.....	.....	1882	Cleveland, Ohio	Buffalo, N. Y.
95850	.....	St. s.	Harry G. Barnhurst	36	18	74.5	16.4	5.7	.....	.....	1885	Erie, Pa	Erie, Pa.
96109	.....	*St. p.	Harry G. Day	440	299	131.0	25.7	5.5	†100	.....	1891	Lumber City, Ga	Brunswick, Ga.
96311	.....	St. s.	Harry H. Boyd	36	24	68.5	15.0	7.2	.....	.....	1895	Buffalo, N. Y	Erie, Pa.
96163	.....	St. s.	*Harry M. Wall*	60	30	65.4	16.6	7.7	150	.....	1892	Philadelphia, Pa	Philadelphia, Pa.
95521	.....	St. s.	Harry and Fred	10	5	36.0	11.6	5.1	.....	.....	1878	New York, N. Y	New York, N. Y.
95735	.....	St. s.	Harsimus	112	56	85.0	20.5	9.8	.....	.....	1882	South Amboy, N. J	Do.
96172	K. L. G. P.	St. s.	*Hartford*	1,337	985	220.0	40.0	13.0	1,200	.....	1892	Philadelphia, Pa	Hartford, Conn.
96323	.....	*St. p.	Harvester	530	530	185.3	34.8	5.9	.....	.....	1896	Madison, Ind	St. Louis, Mo.
95534	.....	*St. p.	Harvest Queen	845	697	200.0	37.0	7.5	.....	.....	1878	Celilo, Oreg	Portland, Oreg.
96249	.....	St. s.	Harvey Watson	37	31	56.6	13.9	6.2	40	.....	1893	Saugatuck, Mich	Grand Haven, Mich
96399	.....	St. s.	HARVEY D. GOULDER	156	78	78.8	23.3	11.6	.....	.....	1898	Buffalo, N. Y	Cleveland Ohio.
96391	.....	St. s.	Harvey E. Burch	19	12	44.9	13.5	6.0	.....	.....	1898	Baltimore, Md	Baltimore, Md.
96261	.....	St. s.	HARVEY H. BROWN	2,673	1,874	351.1	40.8	21.6	.....	.....	1894	Wyandotte, Mich	Detroit, Mich.
96166	.....	St. s.	Harvey J. Kendall	398	264	141.7	30.9	9.2	.....	.....	1892	Marine City, Mich	Port Huron, Mich.
95555	.....	St. s.	Harvey W. Temple	36	18	58.3	16.0	6.2	.....	.....	1879	Athens, N. Y	New York, N. Y.
95591	.....	*St. p.	Hassalo	461	350	160.0	30.0	6.0	.....	.....	1880	The Dalles, Oreg	Portland, Oreg.
96334	.....	St. s.	Hatteras	276	207	131.3	21.2	8.5	.....	.....	1896	Eddyville, N. Y	New York, N. Y.
95520	.....	St. s.	Hattie	6	6	36.0	6.0	3.0	.....	.....	1875	Red Bank, N. J	Providence, R. I.
95692	.....	St. s.	Hattie	66	53	84.1	18.8	6.4	.....	.....	1882	Fairhaven, Mich	Detroit, Mich.
95804	.....	St. s.	Hattie	37	18	60.0	14.2	5.3	.....	.....	1884	Washington, D. C	Washington, D. C.
95948	.....	St. s.	Hattie	14	9	55.5	10.0	2.2	.....	.....	1888	South Mills, N. C	Norfolk, Va.
96044	.....	St. s.	Hattie	22	11	51.0	13.9	5.7	.....	.....	1890	Noank, Conn	Newport, R. I.
96231	.....	St. s.	Hattie	9	6	36.9	9.3	4.8	.....	.....	1893	Bridgeport, Conn	Bridgeport, Conn.
96363	.....	St. s. ‡	Hattie	9	6	40.2	9.3	3.5	.....	.....	1897	Warrenton, Oreg	Astoria, Oreg.
95990	.....	St. s.	Hattie L	16	8	52.0	13.4	5.6	†45	.....	1889	Cleveland, Ohio	Erie, Pa.
96182	.....	*St. p.	Hattie Belle	207	129	110.0	21.0	4.5	.....	.....	1892	Portland, Oreg	Portland, Oreg.
95796	.....	*St. p.	Hattie Brown	58	58	120.0	20.3	3.1	.....	.....	1884	Belle Vernon, Pa	Cincinnati, Ohio.
96220	.....	*St. p.	Hattie Darling	14	14	60.0	14.0	3.6	50	.....	1893	Rock Island, Ill	Rock Island, Ill.
95997	.....	St. s.	Hattie Gage	80	42	76.5	20.0	8.0	20	90	1889	San Francisco, Cal	San Francisco, Cal.
96233	.....	St. s.	Hattie Hansen	113	95	71.0	15.7	6.6	.....	.....	1893	Pontiac, Wash	Pt. Townsend, Wash.
96402	.....	St. s.	Hattie Killam	30	20	51.2	14.1	6.5	.....	.....	1898	Bordentown, N. J	Philadelphia, Pa.
95760	.....	St. s.	Hattie Lloyd	34	28	68.4	12.3	4.4	.....	.....	1883	Duluth, Minn	Duluth, Minn.
96151	.....	*St. p.	Hattie McDaniel	67	67	90.0	18.0	2.5	†35	.....	1891	Cattlensburg, Tenn	Nashville, Tenn.
95284	.....	St. s.	Hattie Palmer	90	54	60.5	19.0	6.0	.....	.....	1874	Greenwich, Conn	New York, N. Y.
96038	.....	St. s.	Hattie Thomas	56	38	87.0	21.7	5.8	.....	.....	1890	New Haven, Conn	Do.
95776	.....	*St. p.	Hattie B. Moore	193	193	171.6	31.2	5.6	.....	.....	1883	Mobile, Ala	Mobile, Ala.
95743	.....	St. s.	Hattie B. Pereue	193	147	122.7	29.4	9.7	90	.....	1881	South Haven, Mich	Chicago, Ill.
95278	.....	St. s.	Havana	1,041	874	205.7	34.1	17.4	766	.....	1874	Cleveland, Ohio	Port Huron, Mich.
95852	.....	St. s.	*Haven Belle*	106	82	114.5	23.2	5.0	.....	.....	1885	Philadelphia, Pa	New York, N. Y.
11726	.....	*St. p.	Hawk	141	141	118.0	20.0	4.0	.....	.....	1864	Pittsburg, Pa	Pittsburg, Pa.
95915	.....	St. s.	Hawthorne	11	9	37.8	11.9	3.6	.....	.....	1887	Rye, N. Y	New York, N. Y.
95957	.....	*St. p.	Hazel	78	53	84.0	37.0	5.0	90	.....	1888	Lake Charles, La	Lake Charles, La.
96184	.....	St. s.	Hazel	46	36	52.5	13.5	4.5	.....	.....	1892	Charlotte, N. Y	Buffalo, N. Y.
96293	.....	St. s.	Hazel	11	7	39.7	9.0	4.5	20	†24	1893	Washburn, Wis	Marquette, Mich.
96332	.....	St. s.	Hazel	66	45	86.9	17.7	6.4	125	.....	1896	Harbor Springs, Mich	Grand Haven, Mich.
96371	.....	St. s.	Hazel	54	35	52.0	14.5	6.9	.....	.....	1897	New Whatcom, Wash	Pt. Townsend, Wash
95964	.....	St. s.	Hazel Dell	44	25	64.0	16.7	7.1	.....	.....	1888	New Baltimore, N. Y	Newburyport, Mass.
19913	.....	St. p.	[3]Hazel Kirke	118	84	107.2	21.0	6.7	.....	.....	1852	New York, N. Y	New York, N. Y.
96299	.....	*St. p.	Hazel Rice	137	137	125.0	22.6	4.3	.....	.....	1895	Marietta, Ohio	Wheeling, W. Va.

[1] Formerly st. s. James M. Molyneux. [2] Formerly st. p. John W. Thompson. [3] Formerly st. p. Peter Crary. †Estimated. ‡Gasoline.

MERCHANT STEAM VESSELS OF THE UNITED STATES—Continued.

Official No.	Signal letters.	Rig.	Name of vessel.	Gross tonnage.	Net tonnage.	Length.	Breadth.	Depth.	Nominal horsepower.	Indicated horsepower.	When built.	Where built.	Home port (where permanent document issues).
						Feet.	*Feet.*	*Feet.*					
95684	.....	St. s.	Hecla	1,110	909	224.0	34.3	17.6	.....	.....	1882	Buffalo, N. Y.....	Ogdensburg, N. Y.
96217	.....	St. s.	Hector.....	23	14	39.0	11.5	4.2	.....	30	1892	Brewer, Me.....	Mt. Desert Ferry, Me.
96374	.....	St. s.	Hector	7	5	41.7	9.0	3.0	.....	.....	1897	Roche Harbor, Wash ...	Pt. Townsend, Wash.
95094	.....	St. p.	*Helen*	550	471	150.0	28.0	7.3	283	.....	1871	Wilmington, Del.....	Baltimore, Md.
96046	.....	St. s.	[1]Helen	20	12	63.8	12.7	4.0	.....	.....	1884	Buffalo, N. Y.....	Pensacola, Fla.
96290	.....	St. y.	Helen	26	13	60.6	11.4	5.4	†100	.....	1895	Detroit, Mich.....	Detroit, Mich.
96361	.....	St. s.	Helen	113	53	80.0	23.0	10.0	†350	.....	1897	Wilmington, Del.....	Newport News, Va.
96365	K. N. B. P.	St. y.	Helen	47	32	77.3	14.5	8.1	†120	.....	1897	Boston, Mass	Boston, Mass.
96027	.....	*St. p.	Helen Denham	145	114	81.0	22.5	3.5	.....	.....	1889	Eustis, Fla.....	Jacksonville, Fla.
95332	.....	*St. p.	Helen Mar	133	133	120.0	23.0	4.0	.....	.....	1872	Osceola, Wis	La Crosse, Wis.
96304	.....	St. s. †	Helen Scott.....	13	8	47.2	9.9	3.6	.....	.....	1896	Warrenton, Oreg	Astoria, Oreg.
96270	.....	St. s.	Helen Taylor	82	55	56.4	30.2	3.8	20	.....	1894	Grand Haven, Mich	Grand Haven, Mich.
95293	.....	St. s.	Helen M. Pierce.....	33	17	66.7	13.7	5.2	.....	.....	1874	Gloucester, Mass	Philadelphia, Pa.
96294	.....	St. s.	Helen May Butler.....	56	33	75.4	16.8	7.0	†60	.....	1895	West Mystic, Conn	Boston, Mass.
95970	.....	St. s.	Helena.....	2,083	1,578	275.5	40.2	20.3	†900	.....	1888	Sheboygan, Wis	Milwaukee, Wis.
95744	.....	St. s.	Helene	24	12	63.2	13.9	5.5	.....	.....	1883	Fairport, Ohio	Cleveland, Ohio.
96226	.....	St. s.	Help	14	14	50.0	14.0	3.5	.....	.....	1893	Jeffersonville, Ind.....	Louisville, Ky.
96111	K. J. N. C.	St. y.	Helvetia	37	18	77.2	12.0	6.0	.....	.....	1891	Boston, Mass	New York, N. Y.
86016	.....	St. s.	[2]Hennepin.....	1,372	1,086	208.0	35.1	21.6	.....	.....	1886	Milwaukee, Wis	Milwaukee, Wis.
96355	.....	*St. p.	Hennepin	35	35	60.0	17.0	3.5	40	.....	1897	Davenport, Iowa	Rock Island, Ill.
95573	.....	*St. p.	Henrietta.....	256	195	126.2	28.0	5.7	95	.....	1879	Oshkosh, Wis	Duluth, Minn.
76076	.....	*St. p.	[3]Henrietta.....	153	153	130.0	24.0	4.3	.....	.....	1879	Stillwater, Minn	St. Paul, Minn.
95350	.....	St. s.	Henrietta.....	45	22	62.9	16.1	6.5	100	....	1875	Portland, Me.....	Portland, Me.
96065	.....	*St. p.	Henrietta	48	48	101.5	16.3	3.6	.....	.....	1890	Covington, Ky.....	Cincinnati, Ohio.
96239	.....	*St. p.	Henrietta.....	62	52	91.0	22.0	4.0	.....	.....	1893	New Iberia, La	Brashear, La.
96326	.....	*St. p.	Henrietta	98	56	80.0	16.2	3.5	.....	65	1896	Marked Tree, Ark.....	New Orleans, La.
96292	.....	St. s.	Henrietta.....	39	20	71.0	18.0	7.0	.....	.....	1898	San Francisco, Cal.....	San Francisco, Cal.
85501	.....	St. s.	[4]Henry	30	16	60.8	14.8	6.5	56	.....	1876	Buffalo, N. Y.....	Cleveland, Ohio.
95697	.....	St. s.	Henry J.....	42	26	63.0	18.6	6.2	25	.....	1882	Norwalk, Conn	Bridgeport, Conn.
95572	.....	St. s.	Henry Buck.....	50	40	64.7	16.4	7.0	70	.....	1879	Buffalo, N. Y.....	Charleston, S. C.
95610	.....	St. s.	Henry Chisholm	1,775	1,332	256.5	39.3	20.3	1,707	.....	1880	Cleveland, Ohio.....	Cleveland, Ohio.
150587	.....	St. s.	[5]HENRY CORT	2,234	1,571	320.0	42.0	25.0	†1,500	.....	1892	Superior, Wis.....	Duluth, Minn.
95762	.....	*St. p.	Henry De Bus	193	193	143.3	28.3	5.4	.....	.....	1883	Covington, Ky	Cincinnati, Ohio.
96236	.....	St. s.	Henry Gust	37	18	60.9	15.9	6.9	.....	.....	1893	Milwaukee, Wis	Milwaukee, Wis.
96052	.....	St. s.	Henry Hoehn	43	21	62.6	17.5	7.5	.....	.....	1890	Brooklyn, N. Y.....	New York, N. Y.
95624	.....	St. s.	Henry Lloyd	13	7	40.5	12.2	4.8	30	.....	1880	.....do	Georgetown, S. C.
95503	.....	St. s.	Henry Lobdell	18	15	40.0	16.0	3.0	16	.....	1877	West Troy, N. Y	Albany, N. Y.
95660	.....	*St. p.	Henry Lowrey	646	646	209.6	35.2	5.8	.....	.....	1881	Mound City, Ill.....	St. Louis, Mo.
95780	.....	*St. p.	Henry Marx	199	199	138.0	30.0	4.5	.....	.....	1883	Evansville, Ind	New Orleans, La.
95273	.....	St. s.	Henry Plumb	92	46	79.0	18.4	6.6	125	.....	1874	Buffalo, N. Y	Ogdensburg, N. Y.
95770	.....	St. p.	Henry Sackman.....	610	610	254.0	48.0	6.0	.....	.....	1883	Jeffersonville, Ind	St. Louis, Mo.
96098	.....	St. s.	Henry Troy.....	27	15	61.2	14.0	5.9	40	.....	1891	Grand Haven, Mich.....	Milwaukee, Wis.
95126	.....	St. s.	Henry Wellman.....	38	19	67.0	16.0	6.3	45	.....	1871	Philadelphia, Pa	Calais, Me.
95227	.....	St. s.	Henry A. Crawford	52	26	78.0	18.2	7.6	.....	.....	1873	Chester, Pa	New York, N. Y.
96337	.....	St. s.	HENRY A. HABER.....	44	30	65.0	17.0	5.7	.....	.....	1896	Newburg, N. Y	Albany, N. Y.
95680	.....	St. s.	Henry A. Peck	45	22	68.5	17.0	7.2	.....	.....	1882	City Island, N. Y	New York, N. Y.
95197	.....	St. s.	Henry C. Fox	19	9	54.6	13.2	5.7	36	.....	1873	Philadelphia, Pa.....	Philadelphia, Pa.
96356	.....	St. s.	HENRY C. HAARSTICK....	226	154	115.0	22.0	10.0	.....	.....	1897	Jeffersonville, Ind.....	St. Louis, Mo
105140	.....	St. s.	[6]Henry D. McCord.....	69	37	73.8	17.5	8.1	.....	.....	1872	Philadelphia, Pa	New York, N. Y.
13167	.....	St. p.	[7]Henry E. Bishop	631	508	200.0	30.5	9.6	.....	.....	1853	New York, N. Y	Do.
95604	.....	St. s.	Henry F. Brower.....	30	15	60.9	15.4	6.9	.....	.....	1882	Grand Haven, Mich	Duluth, Minn.
95950	.....	St. s.	Henry J. Johnson	1,713	1,443	260.0	40.2	19.6	1,000	.....	1888	Cleveland, Ohio	Sandusky, Ohio.
96115	.....	*St. p.	Henry L. Clark	287	287	172.0	45.0	5.0	.....	.....	1891	Jeffersonville, Ind	St. Louis, Mo.
11547	H. K. F. J.	St. s.	*Henry L. Gaw*	493	325	165.0	23.0	7 9	85	.....	1855	Philadelphia, Pa	Philadelphia, Pa.
96059	.....	St. s.	Henry L. Korter	19	12	44.9	13.0	5.8	50	.....	1890	Baltimore, Md	Baltimore, Md.
11467	.....	St. s.	Henry L. Wait	39	19	65.2	16.4	7.5	.....	.....	1862	New Baltimore, N. Y....	New York, N. Y.
96079	.....	*St. p.	Henry M. Stanley.....	293	293	180.0	32.4	5.5	.....	.....	1890	Murraysville, W. Va	Cincinnati, Ohio.
95620	.....	St. s.	Henry R. Heath.....	42	21	64.5	17.0	7.3	.....	.....	1880	Eddyville, N. Y	New York, N. Y.
96055	.....	St. s.	Henry R. James.....	2,048	1,552	240.0	42.0	23.4	.....	.....	1890	Detroit, Mich.....	Ogdensburg, N. Y.
95382	.....	St. s.	Henry S. Sill	35	17	62.8	15.8	7.5	77	.....	1875	Buffalo, N. Y.....	Chicago, Ill.
95361	.....	St. s.	Henry T. Sisson.....	84	58	97.0	20.4	7.0	130	.....	1875	Mystic, Conn	New York, N. Y.
96130	.....	St. s.	Henry U. Palmer.....	137	68	90.8	22.1	10.2	.....	.....	1891	Philadelphia, Pa.....	Do.
11617	.....	St. s.	Henry W. Johnson	222	165	93.4	25.4	7.7	.....	.....	1865	New York, N. Y	Detroit, Mich.
95709	.....	*St p.	Henry W. Longfellow	46	46	76.0	14.5	3.7	.....	.....	1881	Lake Minnetonka, Minn	Peoria, Ill.
76197	.....	St. s	[8]Herald	116	58	102.0	22.4	10.2	.....	.....	1881	Wilmington, Del.....	Boston, Mass.
95441	.....	St. s.	Herald	39	39	81.2	11.6	5.5	202	.....	1876	Cleveland, Ohio.....	Plattsburg, N. Y.
95524	.....	*St. p.	Herald	293	266	127.5	28.0	5.8	400	.....	1878	Stockton, Cal	San Francisco, Cal.
95937	.....	St. s.	Herald	37	17	58.8	14.5	6.7	50	.....	1888	Aberdeen, Wash.....	Portland, Oreg.
96185	.....	St. y.	Herald	18	9	63.0	9.5	6.1	.....	.....	1885	Boston, Mass.....	New Bedford, Mass.

[1]Formerly U. S. st. launch Hawley.
[2]Formerly st. s. George H. Dyer.
[3]Formerly st. p. { *a* J. E. Staples. *b* David Bronson.
[4]Formerly st. s. George B. Dickson.
[5]Formerly st. s. P lisbury.
[6]Formerly st. s. Atalanta
[7]Formerly st. p. Josephine.
[8]Formerly st. s. Joseph Bartram.
† Estimated.
‡ Gasoline.

MERCHANT **STEAM** VESSELS OF THE UNITED STATES—Continued.

Official No.	Signal letters.	R.:	Name of vessel.	Gross tonnage.	Net tonnage.	Length.	Breadth.	Depth.	Nominal horsepower.	Indicated horsepower.	When built.	Where built.	Home port (where permanent document issues).
						Feet.	*Feet.*	*Feet.*					
96280	.....	St. s.	Herbert Moran	51	51	94.0	15.5	5.6	.....	.....	1894	Evansville, Ind	Evansville, Ind.
11534	.....	St. s.	[1]*Hercules*	84	51	78.9	18.0	9.4	.....	.....	1861	Wilmington, Del	Philadelphia, Pa.
95443	.....	St. s.	Hercules	119	59	111.4	22.8	10.6	.....	.....	1876	Camden, N. J	Albany, N. Y.
95519	.....	St. p.	Hercules	41	41	75.4	19.7	4.7	60	.....	1872	Winneconne, Wis	Pensacola, Fla.
95546	.....	St. s.	Hercules	96	48	90.0	21.0	11.9	.....	.....	1878	San Francisco, Cal	San Francisco, Cal.
95595	.....	St. s.	*Hercules*	155	86	108.0	22.0	10.0	.....	.....	1880	Camden, N. J	Baltimore, Md.
95727	.....	St. s.	*α Hercules*	70	35	77.2	18.0	8.4	.....	.....	1882	.... do	Charleston, S. C.
95943	K.G.S.H.	St. s.	*β Hercules*	141	70	101.5	20.6	10.8	.....	.....	1888	.... do	New York, N. Y.
96154	.....	St. p.	Hercules	800	696	200.6	37.6	12.1	300	.....	1892	Bath, Me	Bath, Me.
96362	.....	St. s.‡	Hercules	12	8	48.3	10.3	3.2	.....	.....	1897	Warrenton, Oreg	Astoria, Oreg.
5984	.....	*St. p.	[2]Hercules Carrel	217	217	133.0	28.2	5.2	.....	.....	1871	Cincinnati, Ohio	Cincinnati, Ohio.
96398	.....	*St. p.	Herman	456	387	155.0	38.0	6.6	.....	.....	1898	San Francisco, Cal	San Francisco, Cal.
95698	.....	St. s.	Herman Reessing	26	15	59.4	14.3	6.2	60	.....	1882	Millbridge, Me	Portland, Me.
95903	K.D.P.V.	St. shp.	*Herman Winter*	2,625	1,768	271.8	41.6	19.2	.....	.....	1887	Philadelphia, Pa	Boston, Mass.
95530	.....	St. s.	Herman S. Caswell	114	63	82.8	17.7	7.3	.....	.....	1878	Noank, Conn	Newport, R. I.
95919	.....	St. s.	Herman Livingston	35	28	63.0	17.0	5.2	.....	.....	1887	Athens, N. Y	Albany, N. Y.
96358	.....	*St. p.‡	Hermann	23	23	73.7	12.8	3.0	.....	.....	1892	Hermann, Mo	St. Louis, Mo.
95992	.....	St. s.	Hermosa	454	390	133.5	24.8	11.8	120	265	1889	San Francisco, Cal	Los Angeles, Cal.
11828	.....	St. p.	[3]*Heroine*	180	90	178.0	19.2	7.0	180	.....	1862	Glasgow, Scotland	Mobile, Ala.
96398	.....	St. s.	Heron	16	10	39.6	13.4	4.0	.....	.....	1897	Picolata, Fla	Jacksonville, Fla.
96054	.....	St. s.	Hesper	1,858	1,539	250.3	41.6	20.2	.....	.....	1890	Cleveland, Ohio	Cleveland, Ohio.
95642	.....	St. s.	Hessie	54	39	80.0	14.4	4.8	100	.....	1881	Tottenville, N. Y	Brunswick, Ga.
96112	.....	*St. p.	Hester	49	49	80.0	17.1	4.0	.....	.....	1891	Calhoun, Ky	Evansville, Ind.
96372	.....	*St. p.‡	Hester	49	49	81.0	18.0	4.0	.....	.....	1891	.....do	Do.
96403	.....	*St. p.	Hettie	119	119	111.3	40.2	6.5	.....	.....	1898	New Orleans, La	New Orleans, La.
95696	.....	St. s.	Hetty Agnes	82	49	75.5	20.5	6.1	.....	.....	1882	Boston, Mass	Boston, Mass.
20654	.....	St. s.	[4]Hewitt Boice	38	19	64.0	15.0	7.0	50	.....	1863	Philadelphia, Pa	New York, N. Y.
95600	.....	St. s.	Hiawatha	1,398	1,159	234.6	36.1	19.9	.....	.....	1880	Gibraltar, Mich	Sandusky, Ohio.
96169	.....	St. s.	Hiawatha	19	9	49.0	13.0	6.0	21	125	1892	Benicia, Cal	San Francisco, Cal.
96244	.....	St. s.	Hiawatha	8	6	52.5	9.0	4.5	†30	.....	1893	Camden, Me	Mt. Desert Ferry, Me.
96368	K. N. B. S.	St y.	HIAWATHA	219	149	147.1	21.1	11.4	.....	.....	1897	New York, N. Y	Cincinnati, Ohio.
95636	.....	*St. p.	Hibernia	157	157	135.0	25.0	4.0	.....	.....	1881	Rockcastle, W. Va	Vicksburg, Miss.
95893	.....	St. y.	[5]Highland	15	7	55.5	11.4	5.0	.....	.....	1886	Tottenville, N. Y	Chicago, Ill.
96174	.....	St. y.	Highland	21	15	57.0	12.6	4.1	.....	20	1892	Baltimore, Md	Baltimore, Md.
96276	.....	St. ctn.	Highland Beach	18	18	60.0	17.6	4.2	.....	.....	1894	Redbank, N. J	Perth Amboy, N. J.
95423	.....	St. p.	Highlander	135	76	80.5	25.4	9.2	.....	.....	1876	Greenpoint, N. Y	New York, N. Y.
96405	.....	St. s.	Hildegarde	80	33	90.0	19.0	6.2	.....	.....	1898	Westerly, R. I	Stonington, Conn.
126458	.....	St. p.	[6]Hill City	1,609	1,013	319.5	45.0	8.0	.....	.....	1887	Jeffersonville, Ind	St. Louis, Mo.
11767	.....	St. s.	Hilton	166	141	110.0	26.4	7.4	.....	.....	1867	East Saginaw, Mich	Milwaukee, Wis.
95882	.....	St. s.	Hinda	58	34	74.6	15.4	8.0	113	.....	1886	Baltimore, Md	Chicago, Ill.
96338	.....	St. p.	Hingham	378	238	142.6	25.0	9.2	.....	.....	1896	Chelsea, Mass	Boston, Mass.
98771	.....	St. s.	*Hinton*	90	45	85.3	19.0	9.4	.....	.....	1883	Philadelphia, Pa	Newport News, Va.
95232	.....	St. s.	Hiram Bender	18	10	47.4	12.8	5.4	.....	.....	1873	Albany, N. Y	Albany, N. Y.
95966	.....	St. s.	Hiram R. Bond	230	138	113.0	26.0	7.7	.....	.....	1888	Milwaukee, Wis	Milwaukee, Wis.
95761	.....	St. s.	Hiram R. Dixon	329	255	147.2	20.6	9.0	.....	.....	1883	Mystic, Conn	Chicago, Ill.
96064	.....	St. s.	Hiram W. Sibley	1,418	1,123	221.0	37.0	21.6	.....	.....	1890	East Saginaw, Mich	Port Huron, Mich.
96247	K.L.W.F.	St. y.	Hirondelle	35	26	74.9	13.6	7.0	.....	.....	1893	Nyack, N. Y	New York, N. Y.
96234	.....	St. s.	Hittie	12	6	54.5	12.6	3.4	.....	.....	1893	Norwalk, Fla	St. Augustine, Fla.
96410	.....	*St. p.‡	Hittie McGinn	6	6	35.1	8.4	3.0	.....	.....	1895	Lafayette, Ind	Evansville, Ind.
95667	.....	St. p.	*Hoboken*	831	654	200.0	35.5	12.5	.....	.....	1881	Newburg, N. Y	New York, N. Y.
96348	.....	*St. p.	Hock White	25	14	60.0	15.0	2.5	.....	.....	1896	Canton, Mo	Burlington, Iowa.
95255	.....	St. s.	Hoffnung	21	10	48.7	12.0	5.5	.	.....	1873	Sheboygan, Wis	Milwaukee, Wis.
96063	.....	St. s.	Hoffnung Bros	56	28	61.6	15.4	8.5	90	.....	1890	.....do	Do.
95939	.....	St. p.	Hollister	15	15	46.0	15.8	3.3	18	.....	1888	Glastonbury, Conn	Hartford, Conn.
11594	H.V.G.M.	St. s.	Holmdel	500	352	161.4	28.7	8.4	.....	.....	1866	Keyport, N. J	New York, N. Y.
96407	.....	St. s.	Holyoake	198	144	97.0	21.6	7.5	....	.....	1898	Greenport, N. Y	Greenport, N. Y.
96340	.....	St. y.‖	Holy Terror	37	30	58.2	15.1	3.8	.....	.....	1896	Brooklyn, N. Y	Do.
96142	K. L.C.H.	St. s.	Homer	501	331	146.0	33.8	17.0	.....	.....	1891	Bandon, Oreg	San Francisco, Cal.
96268	.....	St. s.	HOMER	31	15	52.6	15.2	6.5	.....	.....	1894	Newburg, N. Y	Jacksonville, Fla.
95920	K. D. T. G.	St. s.	*Homer Ramsdell*	1,181	822	225.0	32.5	11.8	200	.....	1887	.....do	New York, N. Y.
96260	.....	St. p.	Homestead	30	30	75.0	18.0	5.5	.....	.....	1894	Pittsburg, Pa	Pittsburg, Pa.
96200	.....	St. s.	HONRY BROOK	373	186	126.2	26.0	15.2	600	.....	1892	Philadelphia, Pa	New York, N. Y.
11490	.....	St. s.	[7]Honeysuckle	138	69	126.0	20.4	10.2	.....	.....	....	Bought of United States	Albany, N. Y.
96283	.....	*St. p.	Hoo Hoo	82	78	106.0	27.8	4.1	.....	.....	1894	Pattersonville, La	Brashear, La.
96318	.....	St. s.	Hoo Hoo	20	16	51.0	9.6	3.2	.....	.....	1895	Portland, Oreg	Portland, Oreg.
96409	.....	St. s.	Hoosier Boy	31	21	54.0	11.6	4.3	.....	.....	1898	Seattle, Wash	Seattle, Wash.
96860	.....	St. p.	*Hopatcong*	854	626	197.6	35.3	13.1	.....	.....	1885	Newburg, N. Y	New York, N. Y.
95161	.....	St. s.	Hope	142	123	80.0	30.1	6.9	.....	.....	1872	Brooklyn, N. Y	Do.
95167	.....	*St. p.	Hope	74	63	86.0	26.4	4.5	50	.....	1870	San Francisco, Cal	San Francisco, Cal.
95468	.....	St. s.	Hope	11	5	42.0	11.0	5.0	.....	.....	1876	Toledo, Ohio	Duluth, Minn.

[1] Formerly U. S. st. s. Rescue.
[2] Formerly st. p. Champion No. 8.
[3] Formerly blockade runner Heroine.
[4] Formerly st. s. { *a* William Cramp. *b* Carston Offerman.
[5] Formerly st. y. { *a* Helen. *b* Move on.
[6] Formerly st. p. City of Monroe.
[7] Formerly U. S. st. s. W. C. Fargo.
α U. S. S. Chickasaw, June 25, 1898.
β U. S. S. Hercules, April 26, 1898.
† Estimated.
‡ Gasoline.
‖ Gasoline house-boat.

MERCHANT STEAM VESSELS OF THE UNITED STATES—Continued.

Official No.	Signal letters.	Rig.	Name of vessel.	Gross tonnage.	Net tonnage.	Length.	Breadth.	Depth.	Nominal horsepower.	Indicated horsepower.	When built.	Where built.	Home port (where permanent document issues).
						Feet.	*Feet.*	*Feet.*					
96045	.....	St. s.	Hope	14	7	38.2	11.2	5.2	.....	.....	1890	Elk Creek, Pa	Erie, Pa.
96404	.....	St. s.	Hoquiam	41	20	62.3	15.0	5.2	.....	.....	1898	Hoquiam, Wash	Pt. Townsend, Wash.
140457	.....	*St. p.	[1]Horace H	40	40	83.7	13.5	2.7	.....	.....	1881	Wabash, Minn	La Crosse, Wis.
95908	.....	St. s.	Horace A. Tuttle	1,585	1,354	250.0	38.8	20.0	.....	.....	1887	Cleveland, Ohio	Cleveland, Ohio.
95996	.....	St. s.	Horace B. Freeman	67	33	76.3	18.5	8.5	.....	.....	1889	New Brighton, N. Y	New York, N. Y.
96144	.....	*St. p.	Horatio	93	40	101.0	20.4	4.1	.....	.....	1891	Corpus Christi, Tex	Galveston, Tex.
96401	K. N. J. L.	St. shp.	HORATIO HALL	3167	2007	296.8	46.0	17.2	.....	.....	1898	Chester, Pa	Portland, Me.
96004	.....	St. s.	Hornet	14	9	56.0	11.8	4.9	10	.....	1889	Brooklyn, N Y	New York, N. Y.
96056	.....	St. s.	Hornet	15	7	36.6	12.2	4.3	16	.....	1890	Port Madison, Wash	Seattle, Wash.
95188	.....	*St. p.	Hornet No. 2	289	289	156.0	28.0	5.5	.....	.....	1869	Pittsburg, Pa	Pittsburg, Pa.
95724	.....	*St. p.	Horry	56	37	75.0	17.2	2.2	.....	.....	1882	Conway, S. C	Georgetown, S. C.
96227	.....	St. s.	*a Hortense*	129	64	99.0	21.0	8.6	300	.....	1893	Camden, N. J	Galveston, Tex.
115686	.....	St. s.	[2]Hortense	15	7	49.3	12.0	4.7	.....	.....	1879	Brooklyn, N. Y	Newark, N. J.
980	.....	St. s.	[3]Howard	195	97	114.5	22.2	10.0	.....	.....	1864	Wilmington, Del	Port Huron, Mich.
95631	.....	St. s.	[4]Howard	43	21	64.8	17.4	7.0	.....	.....	1881	Philadelphia, Pa	New York, N. Y.
95679	.....	St. s.	Howard	179	158	101.2	29.2	8.0	.....	.....	1882	Kingston, N. Y	Do.
95926	.....	St. s.	Howard	75	44	92.3	18.6	4.5	.....	25	1887	Newbern, N. C	Newbern, N. C.
96308	K. M. H. N.	St. shp.	HOWARD	2,551	1,757	270.0	42.0	16.0	†2,400	.....	1895	Wilmington, Del	Baltimore, Md.
6255	.....	St. p.	[5]Howard Carroll	656	489	207.0	31.5	9.2	.....	.....	1863	Keyport, N. J	New York, N. Y.
95898	.....	St. s.	Howard Carroll	48	24	69.6	18.0	8.0	.....	.....	1886	Port Richmond, N. Y	Do.
96301	.....	*St. p.	Howard P. Simmons	28	28	80.0	22.0	3.0	.....	.....	1895	McIntyre, Fla	Apalachicola, Fla.
95348	.....	St. s.	Howell	63	38	79.9	20.1	7.9	60	.....	1873	Philadelphia, Pa	Portsmouth, N. H.
95899	.....	St. s.	Howland	27	18	50.0	10.0	6.6	.....	.....	1886	Brooklyn, N. Y	Brunswick, Ga.
95300	J. P. R. K.	St. shp.	*Hudson*	1,872	1,309	287.6	34.0	23.0	.....	.....	1874	Wilmington, Del	New York, N. Y.
95401	.....	St. s.	Hudson	78	40	82.0	19.0	8.8	.....	.....	1875	Philadelphia, Pa	Do.
95878	.....	*St. p.	Hudson	741	620	223.3	37.6	6.3	.....	.....	1886	Pittsburg, Pa	Pittsburg, Pa.
95953	.....	St. s.	*Hudson*	2,294	1,853	288.0	41.0	22.7	.....	.....	1888	Wyandotte, Mich	Buffalo, N. Y.
96258	.....	St. s.	Hudson	20	10	43.0	13.7	6.4	.....	.....	1894	Buffalo, N. Y	Do.
126486	.....	St. s.	[6]Hudson	86	76	78.0	18.0	5.6	.....	.....	1888	Eddyville, N. Y	New York, N. Y.
11927	.....	St. p.	Hudson City	1,008	800	203.0	35.7	12.9	525	.....	1867	Brooklyn, N. Y	Do.
95179	.....	St. s.	Hudson Pet	14	7	46.4	13.8	4.4	19	.....	1872	Bordentown, N. J	Apalachicola, Fla.
95585	.....	St. s.	Hudson Taylor	39	28	87.0	13.0	4.0	.....	.....	1879	Philadelphia, Pa	Albany, N. Y.
96879	K. N. D. P.	St. s.	Hueneme	341	200	148.2	33.6	11.2	.....	.....	1897	Fairhaven, Cal	San Francisco, Cal.
95965	.....	St. s.	Hugh Bond	10	5	32.6	10.6	5.4	†20	.....	1888	Brooklyn, N. Y	New York, N. Y.
95148	.....	St. s.	Hugh McFadden	18	9	46.5	12.5	4.6	27	.....	1861	Philadelphia, Pa	Washington, D. C.
96082	.....	St. c.bt.	Hugo Keller	129	105	92.0	17.7	9.3	.....	40	1890	Ithaca, N. Y	Buffalo, N. Y.
96354	K. M. W. P.	St. s.	Humboldt	1,075	688	213.0	31.0	15.7	900	1,400	1896	Fairhaven, Cal	Eureka, Cal.
95471	.....	St. s.	Hunter	224	181	133.6	19.6	7.3	75	.....	1877	Philadelphia, Pa	Chicago, Ill.
95783	.....	St. s.	Hunter	104	52	95.0	21.7	10.4	.....	.....	1883	Coos Bay, Oreg	San Francisco, Cal.
96396	.....	St. s.†	Hunter	20	20	51.5	17.0	2.0	.....	.....	1895	Grayville, Ill	Evansville, Ind.
11732	.....	*St. p.	Hunter No. 2	91	91	103.0	17.0	3.5	.....	.....	1863	Allegheny, Pa	Pittsburg, Pa.
11282	.....	St. s.	Hunter Savidge	14	8	43.5	12.8	4.9	20	.....	1866	Ferrysburg, Mich	Grand Haven, Mich
95983	.....	St. s.	Huntington	221	136	101.5	24.3	8.5	.....	.....	1888	Athens, N. Y	New York, N. Y.
95608	.....	St. s.	Huntress	114	79	109.0	18.0	6.2	45	.....	1880	Buffalo, N. Y	Buffalo, N. Y.
96306	K. M. H. F.	St. y.	β Huntress‖	81	55	104.2	16.1	8.7	.....	.....	1895	Nyack, N. Y	Hartford, Conn.
96303	.....	St. s. §	Huntress	26	24	58.3	12.2	4.2	50	.....	1895	Camden, N. J	Philadelphia, Pa.
96216	.....	*St. p.	Huntsville	89	89	125.0	24.0	4.0	.....	.....	1893	Jeffersonville, Ind	Nashville, Tenn.
96001	.....	St. s.	Huron Belle	23	11	50.0	12.5	5.0	.....	.....	1889	Sandbeach, Mich	Port Huron, Mich.
11579	.....	St. s.	Huron City	368	277	167.8	29.0	10.8	291	.....	1867	Sandusky, Ohio	Detroit, Mich.
95105	.....	St. s.	Hurricane	28	19	75.7	14.4	6.0	30	.....	1871	Rockland, Me	Rockland, Me.
155191	.....	St. s.	[7]Hussar	39	39	83.0	14.9	4.7	.....	.....	1890	Spottsville, Ky	Evansville, Ind.
115420	.....	St. s.	[8]Hustler	29	14	60.0	14.8	7.0	91	.....	1875	Baltimore, Md	Norfolk, Va.
96097	.....	*St. p.	Hustler	204	129	102.0	21.0	7.0	.....	.....	1891	Portland, Oreg	Portland, Oreg.
96146	.....	St. s.	Hustler	192	119	99.0	30.7	9.5	.....	.....	1891	Athens, N. Y	New York, N. Y.
96353	.....	St. s.	Hustler	9	7	42.0	9.0	4.0	.....	.....	1897	St. Augustine, Fla	St. Augustine, Fla.
96389	.....	*St. p.	Hustler	12	12	29.0	10.0	2.2	.....	.....	1898	Nashville, Tenn	Nashville, Tenn.
95621	.....	*St. p.	Huston Combs No. 2	95	95	98.0	22.0	3.4	.....	.....	1880	Bowling Green, Ky	Brashear, La.
95800	.....	St. s.	*Hygeia*	47	23	68.0	16.0	7.0	88	.....	1884	Philadelphia, Pa	Galveston, Tex.
96209	.....	St. s.	Hypoluxo	10	9	49.0	9.0	2.6	.....	.....	1892	Hypoluxo, Fla	Key West, Fla.
			I.										
100439	.....	St. s.	I. X. L	13	10	41.5	14.0	3.0	97	.....	1888	Lorain, Ohio	Cleveland, Ohio.
100633	.....	St. s.	I Wonder	16	10	65.0	10.2	4.2	.....	.....	1897	Alexandria Bay, N. Y	Cape Vincent, N. Y.
100368	.....	St. s.	I. J. Merritt	354	177	141.6	28.9	13.6	60	.....	1884	Tottenville, N. Y	New York, N. Y.
100511	.....	St. y.	I. L. Murray	9	5	30.7	9.6	4.0	20	.....	1891	Cornwall, Pa	Philadelphia, Pa
100325	.....	St. s.	I. M. Weston	95	57	96.5	18.0	7.6	.....	.....	1883	Grand Haven, Mich	Grand Haven, Mich
100031	.....	St. s.	I. N. Foster	355	277	134.9	26.2	11.5	.....	.....	1872	Port Huron, Mich	Milwaukee, Wis.
100440	.....	*St. p.	I. N. Hook	55	55	109.9	19.4	3.0	.....	.....	1889	Marietta, Ohio	Paducah, Ky.
100373	.....	*St. p.	I. N. Bunton No. 2	195	142	131.0	24.8	4.0	.....	.....	1884	Pittsburg, Pa	Pittsburg, Pa.
100277	.....	St. s.	I. P. Mersereau	31	20	64.4	15.5	5.2	.....	.....	1881	Tottenville, N. Y	New York, N. Y.

[1] Formerly *st. p. Little Hoddie.
[2] Formerly st. s. Snap.
[3] Formerly { *a* st. s. Admiral D. D. Porter. *b* British st. s. Howard.
[4] Formerly st. s. { *a* Howard. *b* N. S. Briggs.
[5] Formerly st. p. D. R. Martin.
[6] Formerly st. s. Charles T. Contant.
[7] Formerly st. s. Orphan Girl.
[8] Formerly st. s. S. M. Johnson.
a U. S. S. Takoma, April 30, 1898.
β U. S. S. Huntress, July 9, 1898.
† Estimated.
‡ Gasoline.
§ Naphtha.
‖ Composite.

MERCHANT STEAM VESSELS OF THE UNITED STATES—Continued.

Official No.	Signal letters.	Rig.	Name of vessel.	Gross tonnage.	Net tonnage.	Length.	Breadth.	Depth.	Nominal horsepower.	Indicated horsepower.	When built.	Where built.	Home port (where permanent document issues).
						Feet.	*Feet.*	*Feet.*					
115047	.....	St. s.	[1]*I. W. Durham*	27	18	58.5	13.5	7.4	36	.....	1872	Philadelphia, Pa	Philadelphia, Pa.
100589	.....	St. s.	I. W. NICHOLAS	2,624	1,857	328.3	42.0	21.9	.....	.....	1894	Cleveland, Ohio	Cleveland, Ohio.
100597	.....	St. s.	I. Watson Stephenson	639	501	172.0	35.0	11.9	.....	.....	1895	West Bay City, Mich	Milwaukee, Wis.
100354	.....	St. c. bt.	I. and M. C	90	67	96.3	17.0	6.8	60	.....	1883	Lockport, Ill	Chicago, Ill.
100086	K. D. Q. P.	St. y.	Ibis	184	92	120.1	23.5	10.5	75	.....	1873	New Brunswick, N. J	Boston, Mass.
85484	.....	St. s.	[2]Ice King	138	69	111.5	22.5	10.2	96	.....	1877	Philadelphia, Pa	Bath, Me.
12493	.....	St. s.	*Ida*	39	19	64.0	13.7	5.6	75	.....	1870	....do	Charleston, S. C.
100038	.....	St. s.	Ida	57	38	82.3	20.7	4.8	40	.....	1872	Mount Clemens, Mich	Port Huron, Mich.
100070	.....	St. s.	Ida	30	20	59.4	14.8	5.1	50	.....	1873	Berkley, Va	Norfolk, Va.
100120	.....	St. s.	Ida	37	37	80.5	14.8	6.6	.....	.....	1873	Jeffersonville, Ind	Paducah, Ky.
100281	.....	St. p.	*Ida*	765	593	190.0	54.6	9.8	.....	400	1881	Wilmington, Del	Baltimore, Md.
100305	.....	St. p.	Ida	28	28	52.0	22.3	4.4	.....	.....	1882	Communipaw, N. J	New York, N. Y.
100356	.....	[2]St. p.	Ida	35	15	66.0	17.0	3.5	.....	.....	1884	Galeys Landing, Ind	Nashville, Tenn.
100551	.....	St. s.	Ida	11	9	39.8	10.8	4.1	.....	10	1892	St. Augustine, Fla	St. Augustine, Fla.
100409	.....	St. s.	Ida E	181	146	132.0	28.5	9.0	120	.....	1887	Oshkosh, Wis	Grand Haven, Mich.
100638	.....	St. s.	Ida H	8	5	38.5	11.2	4.0	.....	.....	1896	Thibodeaux, La	Brashear, La.
100452	.....	St. s.	Ida W	32	16	64.0	16.5	7.8	75	125	1889	San Francisco, Cal	San Francisco, Cal.
100073	.....	St. s.	Ida Burton	42	34	78.8	19.0	3.3	30	.....	1873	Rockwood, Mich	Detroit, Mich.
100422	.....	St. s.	Ida Hazel	14	8	36.0	12.5	4.0	.....	.....	1888	Astoria, Oreg	Astoria, Oreg.
100592	.....	[2]St. p.	Ida Mc	33	33	62.2	16.1	3.5	.....	.....	1894	Chester, Ill	St. Louis, Mo.
100310	.....	St. c. bt.	Ida Meyer	135	108	97.0	17.8	9.1	.....	.....	1881	Rochester, N. Y	Buffalo, N. Y.
100353	.....	St. s.	*Ida Patton*	26	13	74.8	13.8	4.0	.....	.....	1884	Dubuque, Iowa	St. Louis, Mo.
112293	.....	St. s.	Ida E. Vail	65	61	65.0	22.0	6.0	.....	.....	1859	Greenport, N. Y	Albany, N. Y.
12440	.....	St. s.	Ida L. Tebo	63	31	75.0	17.2	8.9	60	.....	1868	Philadelphia, Pa	New York, N. Y.
100293	.....	St. s.	Ida M. Dalby	67	34	74.5	19.0	8.0	.....	.....	1881	Boston, Mass	Boston, Mass.
12468	.....	St. s.	Ida M. Stevens	22	12	44.5	11.2	6.5	20	.....	1869	Buffalo, N. Y	Grand Haven, Mich.
100655	.....	St. s. ‡	Ida Bell Lounds	10	9	33.7	14.6	3.8	.....	.....	1898	Patchogue, N. Y	Patchogue, N. Y.
12298	.....	St. p.	Idaho	278	178	147.1	25.0	6.4	70	.....	1860	Cascade, Wash	Pt. Townsend, Wash.
100385	.....	St. y.	Idalette	17	8	51.9	9.6	3.6	.....	.....	1885	Salisbury, Mass	Boston, Mass.
100381	.....	St. s.	Ideal	40	32	60.5	12.9	5.4	†30	.....	1885	Buffalo, N. Y	Cape Vincent, N. Y.
100491	.....	St. s.	IDEAL	20	13	54.7	14.2	3.4	.....	.....	1891	Cleveland, Ohio	Cleveland, Ohio.
100649	.....	St. s. ‡	Ideal	11	7	36.7	12.1	3.7	.....	.....	1898	Bridgeport, Conn	Bridgeport, Conn.
100276	.....	St. y.	Idle Hour	15	7	55.0	8.8	5.5	54	.....	1881	Bristol, R. I	New York, N. Y.
100559	.....	St. s.	Idle Hour	347	283	140.0	32.0	9.5	.....	.....	1893	Buffalo, N. Y	Buffalo, N. Y.
100399	.....	St. y.	Idler	57	41	93.3	15.0	6.3	20	.....	1886	New York, N. Y	Detroit, Mich.
100644	.....	St. s.	[2]Idler	9	6	30.0	8.0	3.6	.....	.....	1883	Chatham, Ontario	Port Huron, Mich.
85595	.....	St. p.	[4]*Idlewild*	363	284	186.0	20.0	7.4	500	.....	1879	Wyandotte, Mich	Do.
100175	.....	St. p.	Idlewild	742	579	193.1	32.5	9.4	200	.....	1876	Brooklyn, N. Y	New York, N. Y.
100445	.....	St. s.	Idlewild	88	44	81.7	20.5	9.3	†150	.....	1889	Athens, N. Y	Do.
100433	.....	St. s.	Idlewood	15	8	47.6	9.1	3.7	.....	.....	1888	Buffalo, N. Y	Buffalo, N. Y.
100612	.....	St. y.	Iduna	21	14	53.3	12.0	5.5	.....	.....	1896	South Boston, Mass	Boston, Mass.
100596	.....	[2]St. p.	Ike	66	45	57.7	18.2	2.6	.....	.....	1895	Mangrum, Ark	Memphis, Tenn.
100611	K. M. R. V.	St. y.	αILLAWARRA	118	39	110.8	18.7	10.7	.....	400	1898	Bath, Me	Boston, Mass.
100099	J. N. Q. S.	St. shp.	β*Illinois*	3,341	2,568	343.0	43.0	24.9	1,600	.....	1873	Philadelphia, Pa	New York, N. Y.
100514	.....	St. s.	Ilwaco	115	62	90.0	17.0	6.0	.....	.....	1891	Portland, Oreg	Astoria, Oreg.
100586	.....	St. y.	Ilybius	12	6	46.1	11.4	4.0	†40	.....	1894	Braintree, Mass	Boston, Mass.
100563	.....	St. y.	Impatient	39	20	75.0	12.6	6.6	250	.....	1893	Hollyoak, Del	Philadelphia, Pa.
100402	.....	St. s.	Imperator	93	46	86.6	20.4	9.1	.....	.....	1886	Athens, N. Y	Do.
100221	.....	St. c. bt.	Imperial	95	63	98.6	17.6	6.8	.....	.....	1878	Chicago, Ill	Chicago, Ill.
100270	.....	St. c. bt.	Imperial	68	43	89.3	19.0	4.8	.....	.....	1879	Manitowoc, Wis	Milwaukee, Wis.
100529	.....	St. s.	Imperial	29	17	56.8	15.0	4.8	.....	.....	1892	New Haven, Conn	Wilmington, N. C.
100591	.....	[2]St. p.	Imperial	494	494	210.0	40.6	6.6	.....	.....	1894	Jeffersonville, Ind	Shieldsboro, Miss.
100302	.....	St. s.	Ina	16	9	42.4	10.0	5.0	37	.....	1881	Buffalo, N. Y	Sandusky, Ohio.
100626	.....	St. s.	Ina E. Collins	41	14	68.5	18.7	7.8	†70	.....	1897	East Boothbay, Me	Rockland, Me.
100234	.....	St. s.	*Inca*	103	51	92.6	20.0	9.5	100	.....	1879	Philadelphia, Pa	Brunswick, Ga.
100654	K. N. J. M.	St. y.	γInca	94	52	103.7	16.0	9.7	.....	.....	1898	South Boston, Mass	Boston, Mass.
100632	.....	St. s. ‡	Independence	13	9	41.3	11.6	4.3	.....	.....	1897	Astoria, Oreg	Astoria, Oreg.
100647	.....	St. s.	Independent	37	19	59.8	14.9	6.1	.....	.....	1897	New Orleans, La	New Orleans, La.
100008	.....	St. s.	*India*	1,239	932	210.0	32.6	14.0	510	405	1871	Buffalo, N. Y	Erie, Pa.
100465	K. G. V. F.	St. shp.	*Indian*	1,576	1,133	227.0	38.0	26.0	.....	.....	1890	Wilmington, Del	Boston, Mass.
100080	J. M. T. K.	St. shp.	*Indiana*	3,335	2,561	343.0	43.0	24.9	1,000	.....	1873	Philadelphia, Pa	New York, N. Y.
100471	.....	St. s.	Indiana	1,177	961	201.0	35.4	14.3	.....	.....	1890	Manitowoc, Wis	Milwaukee, Wis.
100425	.....	St. y.	Indienne	24	14	71.4	11.0	5.1	.....	.....	1888	Poughkeepsie, N. Y	Cape Vincent, N. Y.
100614	.....	St. y.	Indolent	78	42	95.6	16.0	8.6	225	.....	1896	Weymouth, Mass	New Bedford, Mass.
100548	.....	St. s.	Indra	9	7	35.6	8.0	3.8	.....	.....	1892	Buffalo, N. Y	Buffalo, N. Y.
100650	.....	St. p.	Industrial Girl	44	34	50.0	13.7	10.4	.....	.....	1898	Milledgeville, Ga	Brunswick, Ga.
100629	.....	St. s.	Industry	80	54	82.0	21.0	8.3	.....	.....	1897	West Bay City, Mich	Port Huron, Mich.
100464	.....	St. s.	Ingleside	36	36	82.8	15.2	4.0	80	.....	1890	Evansville, Ind	Evansville, Ind.
100550	.....	St. s.	Inland Star	21	17	42.0	9.0	3.0	.....	8	1892	The Dalles, Oreg	Portland, Oreg.
100071	.....	St. s.	Innovator	62	62	100.0	20.0	3.0	.....	.....	1872	Rock Island, Ill	Paducah, Ky.
100235	.....	St. s.	International	70	49	82.0	24.2	5.5	.....	.....	1879	Philadelphia, Pa	New York, N. Y.
100453	.....	St. s.	International	144	100	80.8	26.4	7.4	.....	.....	1889	Buffalo, N. Y	Marquette, Mich.
100462	K. G. T. W.	St. s.	*International*	400	200	130.0	26.0	16.2	800	.....	1890	Philadelphia, Pa	Philadelphia, Pa.

[1] Formerly st. s. Sallie.
[2] Formerly st. s. Greyhound.
[3] Formerly Canadian st. s. W. J. Taylor.
[4] Formerly st. p. Grace McMillin.
α U. S. S. Oneida, April 21, 1898.
β U. S. S. Supply, April 30, 1898.
γ U. S. S. Inca, June 1, 1898.
† Estimated.
‡ Gasoline.

MERCHANT **STEAM** VESSELS OF THE UNITED STATES—Continued.

Official No.	Signal letters.	Rig.	Name of vessel.	Gross tonnage.	Net tonnage.	Length.	Breadth.	Depth.	Nominal horsepower.	Indicated horsepower.	When built.	Where built.	Home port (where permanent document issues).
						Feet.	*Feet.*	*Fect*					
100652	.....	St. bge.	INTERNATIONAL	115	64	80.2	32.2	5.4	.....	.....	1898	Elizabeth, N. J	New York, N. Y.
100046	.....	St. s.	Inter Ocean	1,068	940	213.6	36.4	11.9	.....	.....	1872	Detroit, Mich	Buffalo, N. Y.
100552	K. L. P. F.	St. y.	INTREPID	340	190	143.3	27.0	15.8	500	.....	1893	Philadelphia, Pa	New York, N. Y.
100540	K. L. J. M.	St. y.	Invicta	48	24	71.9	14.0	10.0	150	.....	1892	Hollyoak, Del	Do.
100418	.....	*St. p.	Inverness	121	121	129.0	21.0	4.8	.....	.....	1888	La Crosse, Wis	La Crosse, Wis.
100383	.....	St. s.	Iola	31	17	57.0	16.0	4.5	.....	.....	1885	Big Stookum, Wash	Seattle, Wash.
100423	.....	St. s.	Iola	46	23	62.4	14.8	5.9	16	.....	1887	Pinellas, Fla	Apalachicola, Fla.
100585	.....	St. s.	Iola	8	5	31.2	7.1	3.0	.....	.....	1893	Richmond, Va	Richmond, Va.
100588	.....	*St. p.	Iolanthe	5	5	40.0	8.0	2.0	.....	.....	1894	Mount Carmel, Ill	Memphis, Tenn.
100461	.....	*St. p.	Ione	242	213	130.4	24.7	5.0	.....	.....	1889	Portland, Oreg	Portland, Oreg.
100473	.....	St. s.	Ionia	1,287	1,122	209.2	38.1	18.3	1,000	.....	1890	Grand Haven, Mich	Detroit, Mich.
100484	.....	St. s.	Iosco	2,051	1,706	291.0	41.0	19.8	.....	.....	1891	West Bay City, Mich	Cleveland, Ohio.
12155	.....	*St. p.	Iowa	80	80	126.0	20.0	3.7	.....	.....	1865	Savanna, Ill	Evansville, Ind.
100613	.....	St. s.	Iowa	1,157	846	202.5	36.4	13.0	†950	.....	1896	Manitowoc, Wis	Milwaukee, Wis.
100520	.....	St. s.	Ira	56	28	71.5	16.4	6.0	.....	.....	1891	Norfolk County, Va	Norfolk, Va.
100410	.....	St. s.	IRA H. OWEN	1,753	1,497	262.0	39.0	19.0	†800	.....	1887	Cleveland, Ohio	Chicago, Ill.
100323	.....	St. s.	*Ira M. Hedges*	76	38	76.6	18.0	9.2	.....	.....	1883	Camden, N. J	Albany, N. Y.
100200	.....	St. s.	Ira O. Smith	39	19	63.1	14.0	7.3	25	.....	1877	Muskegon, Mich	Chicago, Ill.
100487	.....	St. s.	Iralda	85	36	90.0	13.0	6.6	.....	.....	1891	Portland, Oreg	Portland, Oreg.
100513	.....	*St. p.	Irene	27	27	77.5	18.0	2.8	.....	.....	1891	Mount Carmel, Ill	Evansville, Ind.
100557	.....	St. s.	Irene	11	5	42.0	11.0	5.2	.....	.....	1893	Brooklyn, N. Y	New York, N. Y.
100573	.....	St. s.	Irene	10	7	46.0	12.5	4.6	.....	.....	1893	Marinette, Wis	Marquette, Mich.
100635	.....	St. s.	Irene D	9	6	33.5	9.0	3.2	.....	.....	.....	Bought of U. S	New Haven, Conn.
100637	.....	*St. p.	Irene M	11	11	50.0	9.0	2.5	.....	.....	1897	Sabula, Iowa	Rock Island, Ill.
100295	.....	St. s.	*Iris*	65	32	75.0	18.0	7.6	80	.....	1881	Camden, N. J	Brunswick, Ga.
100574	.....	St. s.	[1]Iris	387	241	122.0	23.7	11.2	.....	.....	1871	....do	Boston, Mass.
100646	.....	St. s.‡	Iris	11	7	44.8	8.7	3.0	.....	.....	1896	South Bend, Wash	Pt. Townsend, Wash.
100622	.....	*St. p.	Irma	230	151	104.0	24.7	2.8	.....	.....	1896	Little Rock, Ark	Memphis, Tenn.
100210	.....	St. s.	Irma L. Wheeler	51	25	66.1	15.5	7.5	25	.....	1877	Manitowoc, Wis	Grand Haven, Mich.
100256	.....	St. s.	Iron Age	1,114	967	226.0	34.4	16.8	300	.....	1880	Detroit, Mich	Detroit, Mich.
100284	.....	*St. p.	Iron Age	385	385	176.0	38.0	5.5	.....	.....	1880	Pittsburg, Pa	Pittsburg, Pa.
100287	.....	St. s.	Iron Chief	1,154	966	212.4	35.0	17.6	.....	.....	1881	Detroit, Mich	Detroit, Mich.
100278	.....	St. s.	Iron Duke	1,152	962	212.6	35.0	17.9	700	.....	1881	....do	Do.
100394	.....	St. s.	Iron Duke	30	15	88.0	13.5	3.7	.....	.....	1875	Charleston, W. Va	Wheeling, W. Va.
100412	.....	St. s.	Iron King	1,702	1,223	252.4	38.0	20.0	.....	.....	1887	Detroit, Mich	Detroit, Mich.
100477	.....	St. s.	Irondequoit	23	17	42.9	9.9	5.4	.....	.....	1882	Rochester, N. Y	Rochester, N. Y.
100054	.....	*St. p.	Ironsides	282	282	154.0	30.0	5.4	.....	.....	1869	Pittsburg, Pa	Pittsburg, Pa.
100600	.....	*St. p.	Ironton	129	129	94.0	36.7	4.9	.....	.....	1895	Lavanna, Ohio	Cincinnati, Ohio.
100438	K. G. C. N.	St. shp.	IROQUOIS	2,943	2,236	275.0	46.0	19.0	.....	.....	1888	Philadelphia, Pa	New York, N. Y.
100524	.....	St. s.	Iroquois	1,698	1,489	242.0	41.8	20.8	.....	.....	1892	Marine City, Mich	Cleveland, Ohio.
100640	K. N. D. W.	St. s.	[2]*Irrawaddy* §	2,553	1,608	325.5	36.1	19.5	.....	.....	1873	Dumbarton, Scotland	New York, N. Y.
100653	.....	St. s.	Isaac Lincoln	376	250	134.0	30.0	9.2	.....	.....	1898	Marine City, Mich	Sandusky, Ohio.
100238	.....	*St. p.	Isaac Staples	179	179	135.0	26.0	4.5	.....	.....	1878	Stillwater, Minn	St. Paul, Minn.
100378	.....	St. s.	Isaac E. Brown	85	56	65.0	17.0	5.2	†30	.....	1885	New Haven, Conn	New Haven, Conn.
100079	.....	St. s.	Isaac L. Fisher	77	38	84.6	21.3	7.8	.....	.....	1873	Philadelphia, Pa	Perth Amboy, N. J.
100558	.....	*St. p.	Isaac M. Mason	114	114	122.0	22.0	4.0	.....	.....	1893	Pittsburg, Pa	Pittsburg, Pa.
100419	.....	St. s.	Isaac N. Veasey	95	70	96.0	17.4	7.6	100	.....	1888	Pocomoke City, Md	Providence, R. I.
100508	.....	St. s.	Isabel	26	13	50.7	15.3	5.6	.....	.....	1891	Buffalo, N. Y	Philadelphia, Pa.
100581	.....	St. p.	Isabel	421	312	155.2	26.5	9.4	285	.....	1894	Noank, Conn	Bridgeport, Conn.
100261	.....	St. s.	Isabel E. Wilbur	78	39	93.0	22.0	8.0	.....	.....	1879	Newburg, N. Y	Perth Amboy, N. J.
100297	.....	St. s.	Isabella	66	66	95.5	22.0	4.8	.....	.....	1880	Evansville, Ind	Evansville, Ind.
100309	.....	St. s.	Isabella	38	25	66.4	15.0	5.1	.....	.....	1882	Athens, N. Y	Albany, N. Y.
100440	.....	St. s.	Isabella J. Boyce	368	316	138.0	29.6	11.0	†280	.....	1889	Manitowoc, Wis	Grand Haven, Mich.
100651	.....	St. s.	ISABELLA T. DEMPSEY	113	77	85.0	19.0	9.8	.....	.....	1898	Baltimore, Md	Philadelphia, Pa.
100577	.....	St. s.	Isabelle	9	7	49.1	10.5	4.6	.....	.....	1894	Guilford, Conn	New Haven, Conn.
100617	.....	St. s.‡	Isabelle	13	8	56.0	11.5	3.6	12	.....	1896	Washington, N. C	Newbern, N. C.
100537	.....	St. s.‡	Isa M	9	6	32.9	13.0	3.1	.....	.....	1889	Northport, N. Y	Bridgeport, Conn.
100286	.....	St. s.	Isis	9	6	40.5	7.6	3.4	.....	.....	1881	Thomaston, Me	Portland, Me.
100322	.....	St. s.	Isis	36	18	57.0	16.0	6.0	.....	.....	1883	Brooklyn, N. Y	Bridgeport, Conn.
100656	.....	St. s.	Isis	591	402	140.0	32.0	16.0	.....	.....	1898	Camden, N. J	New York, N. Y.
100242	.....	St. s.	[3]Island Belle	89	65	100.5	20.6	6.0	.....	.....	1879	Alexandria Bay, N. Y	Cape Vincent, N. Y.
100490	.....	St. s.	Island Belle	153	106	93.0	18.4	7.5	.....	.....	1891	Buffalo, N. Y	Portland, Me.
100546	.....	St. s.	Island Belle	143	60	101.0	26.0	7.1	†65	.....	1892	Ballard, Wash	Seattle, Wash.
100476	.....	St. s.	Island Queen	38	29	45.8	11.6	3.5	17	.....	1879	Irondequoit, N. Y	Rochester, N. Y.
100610	.....	St. p.	Island Queen	1,446	1,230	281.4	42.6	8.5	.....	.....	1896	Cincinnati, Ohio	Cincinnati, Ohio.
75508	.....	St. p.	[4]Islander	118	59	125.0	20.0	7.0	150	150	1871	Rochester, N. Y	Cape Vincent, N. Y.
100328	.....	St. s.	Islander	119	62	106.2	19.0	6.8	225	.....	1883	Bath, Me	Bath, Me.
100601	.....	St. s.	Islander	291	174	114.8	23.6	9.4	481	.....	1895	Benton Harbor, Mich	Grand Haven, Mich.
100535	.....	St. s.	ISLAY	26	13	60.0	13.0	5.0	.....	125	1892	Superior, Wis	Marquette, Mich.
100555	.....	St. s.	Islesford	27	15	49.2	14.4	5.2	.....	35	1893	Brewer, Me	Southwest Harbor, Me.

[1] Formerly U. S. light-house steamer Iris.
[2] Formerly British steamer Irrawaddy.
[3] Formerly st. s. Island Wanderer.
[4] Formerly st. p. { a J. H. Kelly. b John Thorn.

† Estimated.
‡ Gasoline.
§ Sold to aliens May 9, 1898.

MERCHANT STEAM VESSELS OF THE UNITED STATES—Continued.

Official No.	Signal letters.	Rig.	Name of vessel.	Gross tonnage.	Net tonnage.	Length.	Breadth.	Depth.	Nominal horsepower.	Indicated horsepower.	When built.	Where built.	Home port (where permanent document issues).
						Feet.	*Feet.*	*Feet.*					
100619	.....	*St. p.	Istrouma	253	160	120.0	25.0	5.0	.....	.....	1896	Jeffersonville, Ind	New Orleans, La.
100450	.....	St. s.	Italia	2,036	1,570	289.0	42.0	20.8	1,100	.....	1889	Marine City, Mich	Cleveland, Ohio.
100250	.....	St. s.	Italian	58	29	72 4	18.0	8.1	89	.....	1879	Camden, N. J	New York, N. Y.
80207	J. K. T. D	St. s.	*Itasca*	1,416	988	231.0	37.8	14.2	1,979	.....	1871	Wilmington, Del	Baltimore, Md.
100615	.....	St. y.	Item	11	7	57.6	8.7	4.4	60	.....	1896	Bristol, R. I	Boston, Mass.
100455	.....	St. s.	Ithiel	31	15	49.6	15.8	5.0	.....	.....	1889	Port Jefferson, N. Y	Bridgeport, Conn.
100504	.....	St. s.	Iva	30	15	52.3	14.0	6.2	75	.....	1891	Dover, N. H	Portsmouth, N. H.
100618	.....	St. s.	Iva	11	7	44.0	12.3	2.7	.....	.....	1895	Sharptown, Md	Crisfield, Md.
100042	.....	St. p.	*Ivanhoe*	277	200	134.4	22.0	8.2	213	.....	1868	Buffalo, N. Y	Chicago, Ill.
100143	.....	St. s.	*Ivanhoe*	35	17	66.9	15.4	6.4	42	.....	1875	Philadelphia, Pa	Philadelphia, Pa.
100340	.....	St. s.	*Ivanhoe*	94	47	85.3	19.0	9.4	.....	.....	1883	.... do	Do.
100493	.....	St. y.	Ivanhoe	14	10	50.0	10.7	3.9	30	.....	1891	Baltimore, Md	Baltimore, Md.
100202	.....	St. s.	Ivernia	13	6	56.0	14.0	4.5	.....	.....	1877	Easthaven, Conn	New Haven, Conn.
100599	.....	St. s.‡	Ivy	8	5	35.9	10.3	4.5	.....	.....	1895	Port Washington, N. Y	New York, N. Y.
100489	.....	St. y.	[1]Ivanough	36	18	61.6	13.8	7.1	.....	.....	1887	Brooklyn, N. Y	New Bedford, Mass.
100641	K. N. F. B.	St. s.	IZABAL	203	127	103.6	22.5	11.0	.....	.....	1897	San Francisco, Cal	New York, N. Y.
			J.										
77097	.....	St. s.	J. Arnold	23	11	51.2	14.5	6.0	.....	.....	1893	Albany, N. Y	Albany, N. Y.
76567	.....	St. s.	J. Kelderhouse	43	21	64.2	15.8	6.8	†30	.....	1884	Buffalo, N. Y	Buffalo, N. Y.
77174	.....	St. p.	J. B. Horton	36	32	65.0	14.0	4.0	†12	.....	1895	Bowling Green, Ky	Nashville, Tenn.
75363	.....	St. s.	J. B. Merrill	17	8	54.0	13.0	6.0	.....	.....	1871	Milwaukee, Wis	Milwaukee, Wis.
76049	.....	St. s.	*J. B. O'Brien*	44	44	70.8	15.2	7.0	.....	.....	1878	Pittsburg, Pa	Memphis, Tenn.
76400	.....	St. s.	[2]J. C. Ames	537	347	160.2	29.2	13.2	.....	.....	1882	Manitowoc, Wis	Milwaukee, Wis.
76823	.....	*St. p.	J. C. Atlee	87	57	101.0	19.4	3.8	85	.....	1886	Rock Island, Ill	Memphis, Tenn.
76656	.....	St. c.bt.	J. C. Austin	135	109	95.0	17.7	8.8	30	.....	1886	Lockport, N. Y	Buffalo, N. Y.
13161	.....	St. p.	J. C. Doughty	147	91	88.0	25.6	8.9	.....	.....	1861	Athens, N. Y	Albany, N. Y.
76807	K. J. M. W.	St. s.	J. C. Ford	710	597	172.0	32.9	12.0	.....	.....	1889	Grand Haven, Mich	Detroit, Mich.
76736	.....	St. s.	J. C. Fullerton	31	18	58.0	10.7	5.0	†20	.....	1888	Buffalo, N. Y	Buffalo, N. Y.
76695	.....	St. s.	J. C. Gilchrist	1,827	1,395	252.0	42.0	20.4	.....	.....	1887	Trenton, Mich	Sandusky, Ohio.
76417	.....	St. s.	J. C. Hartt	222	111	115.7	27.0	11.1	.....	.....	1883	Philadelphia, Pa	Albany, N. Y.
76527	.....	*St. p.	J. C. Kerr	125	125	121.0	27.8	8.0	.....	.....	1884	Chambersburg, Ohio	Evansville, Ind.
75707	.....	*St. p.	J. C. Risher	148	148	134.0	22.0	4.0	.....	.....	1873	Pittsburg, Pa	Pittsburg, Pa.
76384	.....	*St. p.	J. C. Warner	186	186	142.0	25.0	3.5	.....	.....	1882	Chattanooga, Tenn	Chattanooga, Tenn.
77280	.....	*St. p.	J. D. Farrell	359	226	130.0	26.0	4.5	.....	.....	1897	Jennings, Mont	Great Falls, Mont.
76830	K. H. M. G.	St. s.	[a]J. D. Jones	298	160	141.5	29.0	12.4	.....	.....	1889	Tottenville, N. Y	New York, N. Y.
76964	.....	St. s.	J. D. Marshall	531	428	154.5	33.5	12.0	300	.....	1891	South Haven, Mich	Grand Haven, Mich.
77041	.....	St. s.	J. D. McFadden	15	7	45.0	11.5	6.0	....	.....	1892	Duluth, Minn	Duluth, Minn.
77157	.....	St. s.	J. D. Patterson	12	9	47.0	11.4	4.2	50	.....	1894	Bordentown, N. J	Philadelphia, Pa.
76787	.....	*St. p.	J. D. Peters	880	788	206.5	38.0	8.1	150	600	1889	Stockton, Cal	San Francisco, Cal.
125515	.....	*St. p.	[3]J. D. Scott	87	76	86.6	17.0	5.1	.....	.....	1876	Rochester, N. Y	Rochester, N. Y.
76752	.....	St. s.	J. E. Boyden	87	52	85.4	19 0	9.6	.....	.....	1888	Seattle, Wash	Seattle, Wash.
76777	.....	St. s.	J. E. James	56	32	66.3	21.0	6.2	†50	.....	1888	Boston, Mass	Boston, Mass.
76412	.....	St. s.	J. E. Mills	179	104	108.0	23.5	7.8	.....	.....	1883	Marysville, Mich	Port Huron, Mich.
76419	.....	St. s.	J. E. Rumbell	107	94	84.3	19.3	6.3	.....	.....	1883	Portage Harbor, Mich	Milwaukee, Wis.
76848	.....	*St. p.	J. E. Trudeau	242	242	162.0	30.0	4.0	.....	.....	1889	Jeffersonville, Ind	New Orleans, La.
75487	.....	St. s.	J. F. Behn	15	7	44.6	12.2	5.8	.....	.....	1872	Buffalo, N. Y	Buffalo, N. Y.
77229	.....	*St. p.	J. F. Bucham	93	67	88.6	18.0	2.9	.....	.....	1896	Caseyville, Ky	Paducah, Ky.
75694	.....	St. p.	J. F. Joy	136	136	145.0	32.0	5.0	15	.....	1873	Madison, Ind	Memphis, Tenn.
13156	.....	St. p.	[4]J. G. Emmons	156	112	107.0	21.2	6.5	.....	.....	1854	Athens, N. Y	New York, N. Y.
76014	.....	St. p.	J. G. Sanders	207	152	127.5	40.5	7.9	.....	.....	1878	New Baltimore, N. Y	Albany, N. Y.
75382	.....	St. s.	J. G. Witherbee	114	57	108.8	20.5	8.8	.....	.....	1872	Philadelphia, Pa	Platteburg, N. Y.
76297	.....	St. s.	J. H. De Graff	15	7	44.9	12.4	5.7	.....	.....	1882	Tonawanda, N. Y	Buffalo, N. Y.
76578	.....	St. s.	*J. H. Devereux*	1,618	1,312	243.3	37.0	19.4	.....	.....	1885	Cleveland, Ohio	Cleveland, Ohio.
75671	.....	St. s.	J. H. Hackley	45	22	62.6	16.2	8.8	40	.....	1874	Buffalo, N. Y	Chicago, Ill.
77056	.....	St. bge.	J. H. Maraton	117	75	128.5	24.0	5.0	†120	.....	1882	Appleton, Wis	Milwaukee, Wis.
75950	.....	St. p.	J. H. McConnell	138	138	117.9	20.0	3.7	.....	.....	1877	Point Harmar, Ohio	Chicago, Ill.
76636	K. D. L. S.	St. s.	J. H. Outhwaite	1,304	1,099	224.0	37.4	18.6	700	.....	1886	Cleveland, Ohio	Cleveland, Ohio.
76931	.....	St. p.	J. H. Smalley	32	16	41.0	18.0	3.0	.....	.....	1889	Bay City, Mich	Port Huron, Mich.
76222	.....	St. c.bt.	J. H. Taylor	134	107	96.0	17.7	8.9	.....	.....	1881	Rochester, N. Y	Perth Amboy, N. J.
91256	.....	St. s.	[5]J. H. Upham, jr	17	10	43.4	12.5	6.2	25	.....	1880	Buffalo, N. Y	Duluth, Minn.
76884	.....	St. s.	J. H. WADE	1,863	1,502	265.6	38.1	19.1	.....	.....	1890	Cleveland, Ohio	Cleveland, Ohio.
76201	.....	St. s.	J. J. Evans	14	7	45.8	12.4	6.0	30	.....	1881	Tonawanda, N. Y	Marquette, Mich.
75591	.....	St. s.	J. J. Hagerman	42	21	67.4	16.4	8.6	.....	.....	1872	Buffalo, N. Y	Milwaukee, Wis.
76589	.....	*St. p.	*J. K. Graves*	96	96	117.0	20.0	4.0	.....	.....	1885	Dubuque, Iowa	Cairo, Ill.
76493	.....	St. s.	J. K. Secor	99	83	77.5	16.3	6.5	.....	.....	1884	Toledo, Ohio	Sandusky, Ohio.
75602	.....	St. s.	J. L. Beckwith	103	84	67.2	22.7	7.6	69	.....	1873	Buffalo, N. Y	Marquette, Mich.
75479	.....	St. s.	J. L. Higgie	19	9	47.4	13.4	6.5	.....	.....	1871	.... do	Grand Haven, Mich.
77017	.....	St. s.	J. L. Hudson	18	11	53.5	13.6	3.0	.....	.....	1888	Huron, Ohio	Sandusky, Ohio.

[1] Formerly st. y. Indolent.
[2] Formerly st. s. J. C. Perrett.
[3] Formerly st. p. City of Rochester.
[4] Formerly st. p. John Birkbeck.
[5] Formerly st. s. M. R. Swan.
[a] U. S. S. Apache, June 30, 1898.
† Estimated.
‡ Naphtha.

MERCHANT STEAM VESSELS OF THE UNITED STATES—Continued.

Official No.	Signal letters.	Rig.	Name of vessel.	Gross tonnage.	Net tonnage.	Length.	Breadth.	Depth.	Nominal horsepower.	Indicated horsepower.	When built.	Where built.	Home port (where permanent document issues).
						Feet.	*Feet.*	*Feet.*					
76162	.....	St. s.	J. L. Miner	23	11	53.7	13.8	6.5	40	.....	1880	Detroit, Mich	Detroit, Mich.
13447	.....	St. s.	*J. L. Pusey*	47	28	70.2	16.2	7.7	75	.....	1857	Wilmington, Del	New York, N.Y.
76439	.....	St. s.	J. L. Williams	51	25	67.4	16.4	9.2	.....	.....	1883	Buffalo, N.Y	Duluth, Minn.
76562	.....	St. s.	J. L. Wyland	22	18	60.0	14.2	5.3	40	.....	1885	Vermilion, Ohio	Sandusky, Ohio.
77225	.....	St. p.	J. M. Agnew	36	36	87.0	17.3	3.6	.....	.....	1896	Roseville, Ark	Memphis, Tenn.
76299	.....	*St. p.	J. M. Bowell	107	107	115.0	23.0	3.8	.....	.....	1882	Pittsburg, Pa	Wheeling, W.Va.
76703	.....	St. s.	J. M. Coleman	79	50	71.5	18.4	7.4	100	80	1887	Seattle, Wash	Portland, Me.
77159	.....	*St. p.	J. M. Kreamer	9	9	33.3	13.0	2.0	.....	.....	1894	Kissimmee, Fla	Tampa, Fla.
77189	.....	*St. p.	J. N. Harbin	341	266	154.0	19.0	3.5	.....	.....	1895	Pittsburg, Pa	Memphis, Tenn.
77256	.....	*St. p.	J. N. Pharr	16	16	60.0	15.0	3.0	.....	.....	1897	Pattersonville, La	Brashear, La.
76026	.....	St. p.	J. O. Henning	26	26	65.0	20.0	3.0	.....	.....	1878	Hudson, Wis	St. Paul, Minn.
75210	.....	St. s.	J. P. Clark	80	40	96.6	19.0	10.2	300	.....	1867	Detroit, Mich	Port Huron, Mich.
76487	.....	St. p.	J. P. Gage	198	198	114.0	32.0	5.0	.....	.....	1884	Clinton, Iowa	Memphis, Tenn.
77011	.....	*St. p.	J. P. Kindrick	104	104	112.0	20.0	3.7	.....	.....	1891	Chattanooga, Tenn	Chattanooga, Tenn.
77296	.....	*St. p.	J. P. Light	718	409	176.1	35.4	5.9	.....	.....	1898	Seattle, Wash	Seattle, Wash.
76498	.....	St. s.	J. P. Thomas	79	48	62.0	18.0	5.6	.....	.....	1884	New Haven, Conn	New Haven, Conn.
77233	.....	*St. p.	J. P. Williams	51	51	87.0	22.9	3.5	.....	.....	1896	Bainbridge, Ga	Apalachicola, Fla.
76348	.....	St. s.	J. R. Earnest	50	27	76.7	14.4	5.7	.....	.....	1882	Berlin, Ohio	Toledo, Ohio.
77208	.....	St. s.	J. R. Roberts	13	9	36.8	9.8	3.8	.....	.....	1895	Seattle, Wash	Seattle, Wash.
77138	.....	St. s.	J. R. SPRANKLE	44	23	58.7	16.2	7.5	.....	.....	1894	Cleveland, Ohio	Cleveland, Ohio.
77288	.....	*St. p.	J. R. Wells	206	130	110.6	20.6	4.0	.....	.....	1898	Tuscumbia, Mo	St. Louis, Mo.
11203	.....	St. s.	[1]J. S. Blazier	87	62	74.4	17.4	9.0	50	.....	1867	East Saginaw, Mich	Toledo, Ohio.
77065	.....	*St. p.	J. S. Danforth	241	213	101.1	30.1	7.2	100	.....	1892	Bath, Me	Bath, Me.
77135	.....	St. s.	J. S. Lamson	17	10	43.5	14.0	4.0	50	.....	1894	Bordentown, N.J	Philadelphia, Pa.
7711	.....	St. p.	[2]J. S. Warden	485	365	172.4	28.0	8.5	.....	.....	1863	Jersey City, N.J	New York, N.Y.
76144	.....	*St. p.	J. T. Davis	124	124	122.5	32.5	4.1	.....	.....	1880	Grafton, Ill	Burlington, Iowa.
77263	.....	St. s.	J. T. Selecman	18	11	51.3	12.6	5.6	.....	.....	1897	Solomons, Md	Washington, D.C.
76207	.....	St. s.	J. V. Taylor	40	20	60.8	15.6	8.6	.....	.....	1881	Buffalo, N.Y	Grand Haven, Mich.
75895	.....	St. s.	J. W. Bennett	81	40	87.7	17.4	9.2	40	.....	1876	Huron, Ohio	Port Huron, Mich.
77124	.....	St. s.	J. W. Branning	31	15	54.3	13.6	5.0	.....	.....	1894	Portsmouth, Va	Edenton, N.C.
76890	.....	St. s.	J. W. Callister	35	24	60.4	13.6	5.7	27	.....	1890	Grand Haven, Mich	Grand Haven, Mich.
75723	.....	St. s.	J. W. Eviston	16	11	50.0	11.6	4.0	.....	.....	1872	Milwaukee, Wis	Duluth, Minn.
75778	.....	St. s.	J. W. French	129	66	114.0	18.5	9.2	70	.....	1875	Damariscotta, Me	Greenport, N.Y.
76318	.....	St. s.	J. W. Hahn	31	17	57.0	14.8	5.9	.....	.....	1882	Buffalo, N.Y	Grand Haven, Mich.
76413	.....	St. s.	J. W. Parmelee	30	15	60.6	16.9	7.1	.....	.....	1883	Saugatuck, Mich	Do.
76304	.....	St. p.	J. W. Spencer	188	188	131.0	35.0	5.0	.....	.....	1882	Jeffersonville, Ind	St. Louis, Mo.
77295	.....	St. s.	J. W. Stubbs	51	34	51.0	15.5	5.6	.....	.....	1898	Essex, Mass	Wellfleet, Mass.
77247	.....	*St. p.	J. W. Swayze	86	70	110.0	21.0	3.7	.....	.....	1896	Jonesville, La	Natchez, Miss.
76111	.....	St. s.	J. W. Thompson	17	8	47.0	13.0	6.0	38	.....	1880	Baltimore, Md	Baltimore, Md.
76871	.....	St. p.	J. W. Van Sant	228	228	140.0	30.0	5.4	.....	.....	1890	Leclaire, Iowa	Rock Island, Ill.
76940	.....	St. s.	J. W. Ward	40	29	63.9	16.2	7.8	75	.....	1891	Benton Harbor, Mich	Marquette, Mich.
76136	.....	St. s.	J. W. Westcott	18	9	41.5	11.9	5.3	20	.....	1880	Buffalo, N.Y	Detroit, Mich.
76450	.....	St. s.	J. W. Westcott	522	451	169.2	30.7	11.9	.....	.....	1883	Marine City, Mich	Milwaukee, Wis.
136345	.....	St. s.	[3]*J. S. W. Holton*	62	31	68.7	16.6	7.4	150	.....	1892	Philadelphia, Pa	Philadelphia, Pa.
75594	.....	St. s.	J. Alvah Clark	43	29	61.0	14.5	5.2	.....	.....	1873	.....do.....	Norfolk, Va.
76731	.....	St. s.	J. Emory Owen	1,739	1,292	256.4	38.5	19.8	.....	.....	1888	Detroit, Mich	Detroit, Mich.
77053	.....	St. s.	J. Fred Lohman	98	49	82.2	20.5	9.5	.....	.....	1892	Athens, N.Y	New York, N.Y.
76651	.....	St. s.	J. Howard Lowndes	72	36	75.0	18.9	6.5	50	.....	1896	South Norwalk, Conn	Do.
77301	.....	*St. p.	J. Walter Scammell	609	582	165.6	36.6	6.5	.....	.....	1898	San Francisco, Cal	San Francisco, Cal.
75381	.....	St. s.	J. Warren Coulston	52	26	62.2	15.6	7.0	50	.....	1872	Philadelphia, Pa	Hartford, Conn.
76157	.....	St. s	J. and G. H. Smith	42	21	67.0	17.5	5.5	.....	.....	1880	Easthaven, Conn	New Haven, Conn.
76827	.....	*St. p.	Jacinto	235	182	145.0	32.6	3.5	140	160	1889	Sacramento, Cal	San Francisco, Cal.
76789	.....	St. s.	Jack Dykman	59	29	69.3	18.5	8.2	80	140	1889	Perth Amboy, N.J	New York, N.Y.
76182	.....	*St. p.	Jack Frost	350	350	165.0	30.0	5.4	.....	.....	1881	Jeffersonville, Ind	St. Louis, Mo.
13171	.....	St. s.	Jack Jewett	44	22	64.4	16.0	8.5	.....	.....	1864	Buffalo, N.Y	New York, N.Y.
77211	.....	*St. p.	[4]Jack Osborn †	125	125	120.0	30.0	5.0	.....	.....	1886	Cincinnati, Ohio	Evansville, Ind.
77269	.....	*St. p.	Jack Rabbit	32	32	73.6	16.2	3.3	.....	.....	1897	Mount Sterling, Mo	St. Louis, Mo.
75764	.....	*St. p.	Jacob Heatherington	192	192	128.0	24.0	4.2	.....	.....	1875	Industry, Pa	Cincinnati, Ohio.
77289	.....	St. s.	Jacob Ockers	13	12	39.8	12.8	3.2	.....	.....	1898	Patchogue, N.Y	Patchogue, N.Y.
76921	K.H.W.J.	St. s.	*Jacob Paulsen*	97	48	82.0	19.0	9.0	275	.....	1890	Philadelphia, Pa	Savannah, Ga.
77304	.....	*St. p.	Jacob Richtman	469	327	160.0	32.0	5.0	.....	.....	1898	Sterling Island, Mo	St. Louis, Mo.
13434	.....	St. s.	Jacob Sinex	28	14	60.2	14.2	5.0	48	.....	1865	Chester, Pa	New York, N.Y.
77237	.....	St. s.	Jacob M. Heath	41	28	57.2	16.6	6.9	.....	.....	1896	Tottenville, N.Y	Do.
13881	.....	St. s.	Jacob G. Neafie	29	14	55.0	13.6	6.0	85	.....	1868	Philadelphia, Pa	Boston, Mass.
76574	.....	St. p.	Jacob H. Tremper	571	432	180.0	30.2	8.7	.....	.....	1885	Greenpoint, N.Y	Albany, N.Y.
76290	.....	St. p.	*Jamaica*	435	320	143.0	32.0	8.8	.....	.....	1882	Wilmington, Del	New York, N.Y.
75587	.....	St. s.	James	36	18	62.0	16.0	6.6	.....	.....	1874	Bordentown, N.J	Philadelphia, Pa.
76294	.....	St. s.	James Adams	40	20	65.1	15.3	8.3	.....	.....	1882	Buffalo, N.Y	Buffalo, N.Y.
75922	.....	St. s.	James Anderson	111	66	70.0	26.4	7.1	.....	.....	1877	Boston, Mass	Boston, Mass.
80343	.....	St. s.	[5]James Beard	86	67	73.5	17.2	6.3	.....	.....	1873	Ausable, Mich	Port Huron, Mich.
75561	.....	St. s.	James Bowen	76	38	90.0	20.0	7.0	.....	.....	1873	Chester, Pa	Philadelphia, Pa.
77101	.....	St. s.	James Burns	22	12	52.8	13.0	5.6	.....	.....	1893	Buffalo, N.Y	Dunkirk, N.Y.

[1] Formerly st. s. H. A. Ballentine.
[2] Formerly st. p. Eliza Hancox.
[3] Formerly st. s. Eva M. Wall.
[4] Formerly U. S. Eng. Dept. *st. p. Kentucky.
[5] Formerly st. s. Wesley Hawkins.
† Composite.

MERCHANT STEAM VESSELS OF THE UNITED STATES—Continued.

Official No.	Signal letters.	Rig.	Name of vessel.	Gross tonnage.	Net tonnage.	Length.	Breadth.	Depth.	Nominal horsepower.	Indicated horsepower.	When built.	Where built.	Home port (where permanent document issues).
						Feet.	*Feet.*	*Feet.*					
76722	.....	St. s.	James Byers	54	27	69.6	17.0	8.2	60	.....	1888	Buffalo, N. Y.	Buffalo, N.Y.
76241	.....	St. s.	James Edwards	19	9	48.4	13.7	5.8	.....	.....	1881	Jersey City, N. J	New York, N.Y.
77300	.....	*St p. ‡	James Eva	609	582	165.6	36.6	6 5	.....	.....	1898	San Francisco, Cal	San Francisco, Cal.
75387	.....	St. s.	James Fisk, jr	1,095	946	216.3	32.6	12.4	.....	.....	1870	Buffalo, N.Y	Buffalo, N.Y.
76067	.....	St. s.	James Hay	35	22	56.2	15.4	7.3	50	.....	1879	.....do	Chicago, Ill.
77091	.....	St. s.	James Herron	44	22	65.0	15.7	7.8	.....	.....	1893	Bordentown, N. J	Trenton, N.J.
14269	.....	St. s.	[1]James Kay	34	23	54.6	14.8	6 9	.....	.....	1872	Philadelphia, Pa	New York, N.Y.
77190	.....	St. s.	James Kennedy	10	7	37.0	11.0	5.3	.....	.....	1895	Buffalo, N.Y	Buffalo, N.Y.
75921	.....	St. s.	James Laughlin	28	28	71.5	15.0	4.5	.....	.....	1877	Pittsburg, Pa	Memphis, Tenn.
77293	.....	St. p.	James Lee	569	493	204 0	36.0	5.0	.....	.....	1898	Jeffersonville, Ind	Do.
13181	.....	St. s.	James Mackin	124	95	103.8	23.6	6.3	.....	.....	1852	Rondout, N.Y	Newark, N. J.
76664	.....	St. s.	*Jas. McCaulley*	92	46	82.7	19.6	9.4	250	.....	1887	Camden, N. J	Philadelphia, Pa.
76844	.....	St. s.	James McDonough	49	24	66.2	17.3	7.6	50	.....	1889	Brooklyn, N.Y	New York, N.Y.
75867	.....	St. s.	James McGordon	53	26	76.8	17.7	7.5	35	.....	1876	Milwaukee, Wis	Chicago, Ill.
77205	.....	*St. p.	James Moren	602	371	186.0	34.0	5.2	.....	.....	1895	Pittsburg, Pa	Pittsburg, Pa.
13937	.....	St. s.	James Morgan	35	27	51.0	16.0	4.6	15	.....	1822	Poughkeepsie, N.Y	New Haven, Conn.
75218	.....	St. s.	James Roy	45	23	60.0	14.5	6.0	.....	.....	1869	Philadelphia, Pa	New York, N.Y.
75995	.....	St. s.	James Sampson	17	8	47.4	14.1	4.8	25	.....	1878	Dover, N. H	Portland, Me.
13436	.....	St. s.	James Simpson	22	11	54.8	14.3	5.3	48	.....	1863	Philadelphia, Pa	Richmond, Va.
90674	.....	St. s.	[2]James Smith, jr	170	85	108.0	26.0	10.0	.....	.....	1874	Newburgh N. Y	New York, N.Y.
76954	.....	St. s.	James Van Alst	19	9	43.7	13.2	6.0	.....	.....	1891	Brooklyn, N.Y	Do.
75692	.....	St. s.	James Watt	74	37	80.0	18.5	8.5	.....	.....	1873	Chester, Pa	Do.
77236	.....	St. s.	JAMES WATT	4,090	3,105	405.0	48.0	23.5	.....	.....	1896	Cleveland, Ohio	Duluth, Minn.
77134	.....	St. p.	Jas. A. Carney	199	145	130.4	25.2	7.0	.....	.....	1894	Mobile, Ala	Mobile, Ala.
76229	.....	St. s.	James A. Garfield	41	20	64.5	16.6	7.3	.....	.....	1891	Athens, N. Y	New York, N.Y.
126715	.....	St. s.	[3]Jas. A. Lawrence	86	43	79.0	20.0	9.0	.....	.....	1881	.....do	Do.
77128	.....	St. s.	Jas. A. Morris	26	13	54.5	15.0	5.4	.....	.....	1894	New Baltimore, N.Y	Albany, N.Y.
13168	.....	St. s.	James A. Wright	63	34	92.2	17.4	8.0	.....	.....	1864	Philadelphia, Pa	Mobile, Ala.
77019	.....	St. s.	JAMES B. COLGATE	1,713	1,318	308.0	38.0	24.0	.....	1,200	1892	West Superior, Wis	Buffalo, N.Y.
81373	.....	St. s.	[4]JAMES B. NEILSON	2,234	1,571	320.0	42.0	25.0	† 1,500	.....	1892	Superior, Wis	Marquette, Mich.
76557	.....	St. s.	James B. Stephens	31	26	49.7	12.4	3.0	.....	.....	1885	Portland, Oreg	Portland, Oreg.
76824	.....	St. s.	James C. Lockwood	2,278	1,901	286.0	42.5	22.0	.....	.....	1889	Cleveland, Ohio	Buffalo, N. Y.
76332	.....	St. s.	James D. Nicol	53	26	74.6	17.0	7.6	.....	.....	1882	Philadelphia, Pa	New York, N.Y.
76293	.....	St. p.	James G. Blaine	297	297	162.0	34.0	5.5	.....	.....	1882	Pittsburg, Pa	Pittsburg, Pa.
76657	.....	St. s.	James H. Hogan	32	17	62.4	14.8	5.6	.....	.....	1886	Jersey City, N. J	New Haven, Conn.
75114	.....	St. s.	James H. Martin	36	18	62.8	14.7	6.8	25	.....	1869	Cleveland, Ohio	Grand Haven, Mich.
76581	.....	St. s.	James H. Prentice	535	398	167.6	32.0	12.2	.....	.....	1885	Trenton, Mich	Marquette, Mich.
76692	.....	St. s.	James H. Richards	24	12	50.7	12.9	5.4	25	.....	1887	Washington, D. C	Washington, D. C.
77261	.....	St. s.	James H. Scott	20	13	42.0	14.0	5.7	.....	.....	1897	Albany, N. Y	Albany, N. Y.
76214	.....	St. s.	James H. Shrigley	459	364	171.6	31.2	11.6	300	.....	1881	Milwaukee, Wis	Philadelphia, Pa.
76851	.....	St. s.	*James J. Logan*	34	17	52.3	14.8	6.8	.....	.....	1889	Newburg, N.Y	Albany, N.Y.
77080	.....	St. s.	James J. Sweeney	28	17	51.7	13.2	5.5	.....	.....	1893	Rondout, N. Y	Do.
75778	.....	St. s.	James L. Brightman	35	17	48.0	14.5	5.8	.....	.....	1875	Bristol, Me	Bristol, R. I.
76335	.....	St. y.	James M. Boyd	7	5	54.0	9.0	3.0	.....	.....	1876	Brooklyn, N. Y	Greenport, N.Y.
75761	J. Q. W. S.	St. p.	James M. Donahue	730	592	219.0	32.4	9.7	290	.....	1875	San Francisco, Cal	San Francisco, Cal.
75980	.....	St. p.	*James M. Waterbury*	412	308	144.0	32.4	9.5	230	.....	1878	Wilmington, Del	New York, N.Y.
75718	.....	St. s.	James N. Brooks	10	5	41.1	11.5	4.8	12	.....	1872	Milwaukee, Wis	Milwaukee, Wis.
77094	.....	*St. p.	Jas. N. White	88	77	147.0	27.0	3.0	.....	.....	1893	Nashville, Tenn	Nashville, Tenn.
77213	.....	St. s.	James O. Carter	26	17	58.6	13.6	6.4	† 40	.....	1896	Solomon Island, Md	Washington, D.C.
76887	.....	St. s.	Jas. P. Devney	27	17	64.0	14.8	5.4	.....	.....	1890	Ashtabula, Ohio	Cleveland, Ohio.
76183	.....	St. s.	James P. Donaldson	521	425	185.0	30 4	12.0	.....	.....	1880	Marine City, Mich	Port Huron, Mich.
75041	.....	St. s.	James P. White	42	21	61.0	16.0	5.9	25	.....	1862	Albany, N.Y	Fall River, Mass.
76839	.....	St. s.	James R. Langdon	2,044	1,550	240.0	42.0	23.4	.....	.....	1889	Detroit, Mich	Ogdensburg, N.Y.
14011	.....	St. p.	[5]James T. Brott	490	408	184.5	28.5	8.3	265	.....	1853	Keyport, N. J	New York, N.Y.
77042	.....	St. s.	James T. Furber	22	12	57.0	14.8	4.6	† 30	.....	1892	Kennebunk, Me	Saco, Me.
77216	.....	St. s.	Jas. T. Martin	47	32	56.0	15.0	8.0	.....	.....	1896	Port Huron, Mich	Port Huron, Mich.
13190	.....	St. p.	James W. Baldwin	1,002	923	273.5	34.0	9.0	.....	.....	1861	Jersey City, N.J	New York, N.Y.
76347	.....	St. s.	James W. Croze	22	11	45.0	12.5	6.3	.....	.....	1882	Houghton, Mich	Marquette, Mich.
75818	.....	St. s.	James W. Husted	43	21	66.5	16.5	7.0	75	.....	1875	Philadelphia, Pa	New York, N.Y.
76737	.....	St. c. bt.	James W. Morse	132	105	95.6	18.0	8.8	40	.....	1888	Phœnix, N.Y	Do.
110422	.....	St. p.	[6]James W. Wadsworth	85	42	118.0	18.7	5.8	70	.....	1880	Northport, N.Y	Do.
77242	.....	*St. p.	JAMES Y. LOCKWOOD	390	390	165.4	33.0	4.5	.....	.....	1896	McKees Rocks, Pa	St. Louis, Mo.
76414	.....	St. s.	Jas. S. T. Stranahan	127	85	99.5	27.0	7.7	.....	.....	1883	Athens, N.Y	New York, N.Y.
76449	.....	St. s.	Jamesburg	75	37	82.0	18.2	8.8	.....	.....	1883	South Amboy, N. J	Philadelphia, Pa.
75493	.....	St. p.	Jamestown	115	57	79.0	21.3	8.0	60	.....	1873	Newburyport, Mass	Newport, R. I.
76900	.....	St. s.	Jamestown	118	59	90.0	22.2	9.8	475	.....	1890	Philadelphia, Pa	New York, N.Y.
77127	K. L. V. J.	St. shp.	JAMESTOWN	2,898	2,126	299.5	40.0	16.8	.....	3,000	1894	Chester, Pa	Do.
77126	.....	St. s.	JAMIE	12	6	45.6	9.7	5.2	.....	.....	1894	Jacksonville, Fla	Jacksonville, Fla.
75537	J. M. W. K.	St. p.	Jane Moseley	800	563	200.0	32.0	11.7	250	.....	1873	Brooklyn, N.Y	Baltimore, Md.
76135	.....	St. s.	Jane Teed	11	9	43.2	10.5	3.6	.....	.....	1880	Greenport, N.Y	Camden, N. J.
76604	.....	St. s.	*Janie*	17	8	48.2	10.5	4.6	† 35	.....	1885	Buffalo, N.Y	Georgetown, S. C.
77023	.....	St. s.	Janie E. Smith	24	12	64.1	15.2	6.0	.....	.....	1892	Ashtabula, Ohio	Cleveland, Ohio.
75323	.....	St. s.	*Japan*	1,239	932	210.0	32.6	14.0	510	410	1871	Buffalo, N. Y	Erie, Pa.

[1] Formerly st. s. Kate Miller.
[2] Formerly st. s. Manhattan.
[3] Formerly st. s. C. E. Evarts.
[4] Formerly st. s. Washburn.
[5] Formerly st. p. Keyport.
[6] Formerly st. p. Ripple.
† Estimated.
‡ Lost June 24, 1898.

MERCHANT STEAM VESSELS OF THE UNITED STATES—Continued.

Official No.	Signal letters.	Rig.	Name of vessel.	Gross tonnage.	Net tonnage.	Length.	Breadth.	Depth.	Nominal horsepower.	Indicated horsepower.	When built.	Where built.	Home port (where permanent document issues).
						Feet.	*Feet.*	*Feet.*					
77114	.....	St. s.	Jared Darlington	57	28	65.6	17.3	7.6	120	.....	1893	Bordentown, N. J.....	Philadelphia, Pa.
10858	.....	St. s.	[1]Jason	48	24	72.0	16.4	6.8	.....	.....	1868	Philadelphia, Pa	New York, N. Y.
76809	.....	St. y.	*Jathniel*	140	70	116.0	18.7	11.2	†500	.....	1889	East Boston, Mass	Salem, Mass.
75117	.....	St. s.	Jay Gould.....	996	836	213.8	33.0	11.7	.....	.....	1869	Buffalo, N. Y.....	Duluth, Minn.
77018	.....	St. s.	Jay Ochs.....	18	11	53.5	13.6	3.0	.....	.....	1888	Huron, Ohio	Sandusky, Ohio.
12958	.....	St. s.	Jay C. Morse.....	99	69	77.7	17.6	9.4	121	.....	1867	Buffalo, N. Y.....	Marquette, Mich.
76847	.....	St. s.	Jean	12	6	49.0	12.5	4.4	.....	.....	1889	....do	Erie, Pa.
77266	.....	St. y.	Jean	28	19	71.8	19.5	5.6	.....	.....	1897	Bristol, R. I.....	Bristol, R. I.
77079	.....	St. s.	Jeanette	290	217	116.0	27.2	13.2	30	120	1893	Benicia, Cal	San Francisco, Cal.
77090	.....	St. s.	Jeanette.....	73	42	80.5	19.6	5.4	.....	.....	1893	Norwalk, Fla	Calais, Me.
76389	K. B C. Q.	St. s.	Jeanie	1,071	862	186.3	37.9	18.8	350	.....	1883	Bath, Me	San Francisco, Cal.
76760	.....	St. s.	*Jeanne Hopkins*.....	9	5	45.0	8.3	4.3	.....	.....	1887	Dubuque, Iowa	Burlington, Iowa.
75744	.....	St. s.	Jennie	15	12	48.4	11.4	3.6	.....	.....	1874	Poughkeepsie, N. Y.....	New York, N. Y.
76708	.....	St. s.	[2]Jennie	18	14	39.0	12.5	4.2	.....	.....	1867	.....	New London, Conn.
76718	.....	St. s.	Jennie	127	69	99.5	22.3	8.6	.....	.....	1888	Benicia, Cal.....	San Francisco, Cal.
77283	.....	St. s.	Jennie	20	14	45.8	12.0	6.7	.....	.....	1897	East Boston, Mass.....	Boston, Mass.
77217	.....	St. s.	Jennie B	48	9	76.0	14.0	3.7	.....	.....	1896	New Orleans, La.....	Brashear, La.
76730	.....	St. s.	Jennie R.....	15	7	50.4	9.1	3.7	.....	35	1888	Marquette, Mich.....	Marquette, Mich.
77083	.....	*St. p.	Jennie George	37	37	114.0	14.2	3.0	.....	.....	1893	Farmers, Ky.....	Cincinnati, Ohio.
75925	.....	*St. p.	Jennie Gilchrist.....	74	74	100.5	18.5	3.8	.....	.....	1877	Leclaire, Iowa	St. Louis, Mo.
76492	.....	St. s.	Jennie Griffin	17	16	48.4	16.3	4.4	.....	.....	1884	Benicia, Cal.....	San Francisco, Cal.
76822	.....	St. s.	Jennie Hayes	14	7	58.0	12.0	5.0	30	.....	1889	Buffalo, N. Y.....	Erie, Pa.
76374	.....	St. s.	Jennie King	13	6	49.6	11.5	4.7	15	.....	1882	St. Joseph, Mich	Grand Haven, Mich.
76872	.....	*St. p.	Jennie Louise.....	116	91	110.0	29.0	4.0	.....	.....	1890	Patterson, La	Brashear, La.
77014	.....	St. s.	Jennie Pearl.....	17	9	53.0	10.4	4.5	.....	.....	1892	Paducah, Ky	Cairo, Ill.
76042	.....	St. s.	*Jennie Wilson*.....	77	38	78.5	18.0	8.9	150	.....	1878	Camden, N. J.....	New Orleans, La.
76675	.....	St. s.	Jennie A. Desmond	14	7	46.5	10.3	5.2	.....	.....	1887	Buffalo, N. Y	Buffalo, N. Y.
77032	.....	*St. p.	Jennie and Lizzie.....	53	29	68.0	21.0	3.0	.....	.....	1892	Atlantic City, N. J.....	Somers Point, N. J.
76608	.....	St. s.	Jeremiah Smith	113	66	71.6	22.0	5.8	.....	.....	1885	Westhaven, Conn.....	New Haven, Conn.
13183	.....	St. s.	Jeremiah J. Austin, jr ...	37	18	61.0	15.0	6.5	.....	.....	1862	Philadelphia, Pa.....	New York, N. Y.
76394	.....	St. s.	Jerome Hanley	55	27	88.9	24.8	4.3	.....	.....	1883	Freetown, La.....	New Orleans, La.
75988	.....	St. s.	Jerome B. King.....	61	34	72.5	20.5	6.0	.....	.....	1878	Brooklyn, N. Y.....	New York, N. Y.
13158	.....	St. p.	Jersey City	881	680	192.0	34.0	13.0	575	.....	1862	....do	Do.
76801	.....	St. s.	Jesse Enos	13	6	51.0	13.3	4.0	.....	.....	1888	Ashtabula, Ohio	Cleveland, Ohio.
95759	.....	St. s.	[3]Jesse Spaulding	52	26	71.6	16.5	8.6	--	.....	1883	Greenbay, Wis.....	Milwaukee, Wis.
76909	.....	St. s.	Jesse Tyson	27	13	57.8	15.0	6.2	40	.....	1890	Baltimore, Md	Baltimore, Md.
76203	.....	St. s	Jesse H. Farwell.....	1,200	997	212.3	35.6	19.6	600	.....	1881	Gibraltar, Mich	Detroit, Mich.
76102	.....	St. p.	Jesse K. Bell	921	921	219.4	41.0	6.9	.....	.....	1879	Jeffersonville, Ind	Shieldsboro, Miss.
75247	.....	*St. p.	Jessie.....	68	68	120.0	20.0	3.4	....	.....	1870	Parkersburg, W. Va	Wheeling, W. Va.
75429	.....	St. s.	*Jessie*.....	118	59	92.0	21.1	9.0	200	.....	1872	Hoboken, N. J	Perth Amboy, N. J.
76244	.....	St. s.	Jessie.....	11	5	36.4	10.2	3.3	.....	.....	1881	Seattle, Wash	Pt. Townsend, Wash.
76743	.....	St. s.	Jessie.....	20	12	50.6	16.1	5.6	.....	.....	1888	Noank, Conn	Boston, Mass.
76768	.....	St. bge.	Jessie.....	72	54	83.9	15.0	6.0	.....	15	1888	Brick House, Va	Richmond, Va.
76869	.....	St. y.	Jessie.....	43	29	85.5	13.3	5.8	.....	.....	1890	Port Jefferson, N. Y.....	New York, N. Y.
77144	.....	*St. p.	Jessie.....	9	9	60.0	10.0	2.5	.....	.....	1888	Maquoketa, Iowa	Rock Island, Ill.
77298	.....	*St. p.	Jessie.....	61	21	55.2	13.7	3.4	.....	.....	1898	Ballard, Wash	Pt. Townsend, Wash.
120086	.....	St. s.	[4]Jessie B	170	138	117.0	25.9	5.4	.....	.....	1873	Boston, Mass	New York, N. Y.
76934	.....	*St. p	Jessie B	78	78	121.0	21.6	4.3	.....	.....	1891	Dubuque, Iowa	La Crosse, Wis.
76437	.....	St. y.	Jessie N	19	12	56.2	10.0	4.1	30	.....	1883	Alexandria Bay, N. Y....	Cape Vincent, N. Y.
77219	.....	‡St. s.	Jessie R	30	19	61.5	15.8	4.6	.....	.....	1896	Patchogue, N. Y	New Haven, Conn.
76741	.....	St. s.	Jessie Bain	44	24	72.5	15.1	5.5	.....	.....	1888	Clayton, N. Y	Cape Vincent, N. Y.
76863	.....	*St. p.	Jessie Berger	78	73	110.6	24.9	3.7	.....	.....	1887	Brownsville, Pa	Wheeling, W. Va.
76308	.....	*St. p.	Jessie Bill	60	60	90.9	15.0	3.5	.....	.....	1882	Wabasha, Minn	La Crosse, Wis.
76599	.....	St. s.	Jessie Clayton.....	56	28	72.0	18.0	6.2	†50	.....	1885	Norwalk, Conn	Bridgeport, Conn.
75394	.....	St. s.	Jessie Russell.....	18	9	46.3	12.4	5.3	.....	.....	1872	Brooklyn, N. Y.....	New York, N. Y.
76728	.....	*St p.	Jessie Wilson.....	120	71	81.5	20.0	3.8	.....	.....	1888	Golconda, Ill.....	Evansville, Ind.
76745	.....	St. s.	Jewel	265	202	134.0	33.0	10.3	150	250	1888	San Francisco, Cal	San Francisco, Cal.
77092	.....	*St. p.	Jewel	201	201	150.0	27.0	4.7	.....	.....	1893	Evansville, Ind	Evansville, Ind.
141251	.....	*St. p.	[4]Jewel	97	95	116.0	22.3	3.6	.....	.....	1892	Brownsville, Pa.....	Wheeling, W. Va.
76250	.....	*St. p.	Jim Brown.....	153	153	135.0	24.2	4.0	.....	.....	1881	Pittsburg, Pa	Pittsburg, Pa.
76178	.....	*St. p.	Jim Leighton	109	109	119.5	30.1	3.6	.....	.....	1880	Sioux City, Iowa	Omaha, Nebr.
76453	.....	*St. p.	Jim Montgomery	31	28	92.6	17.0	2.9	.....	.....	1883	Point Pleasant, W. Va...	Cincinnati, Ohio.
77146	.....	St. s.	Jim Pullar	39	19	61.5	15.4	8.0	.....	.....	1894	Sault Ste. Marie, Mich ..	Duluth, Minn.
76392	.....	St. s.	Jim Sheriffs	634	561	182.8	32.0	13.3	.....	.....	1883	Milwaukee, Wis	Port Huron, Mich.
76598	.....	*St. p.	Jim Wood.....	525	402	169.0	32.2	5.8	.....	.....	1885	Pittsburg, Pa.....	Pittsburg, Pa.
77249	.....	*St. p.	Jim T. Duffy, jr	232	146	120.0	26.0	3.8	.....	.....	1897	Jeffersonville, Ind.....	Louisville, Ky.
76138	.....	St. s.	Jimmy	11	8	33.8	12.0	5.2	.....	.....	1880	New York, N. Y.....	New York, N. Y.
77251	.....	*St. p. ‡	Jingo	100	63	80.0	14.0	2.5	.....	.....	1896	New Albany, Ind.....	Cincinnati, Ohio.
76231	.....	St. s.	*Joanna*.....	143	102	112.0	25.0	7.3	.....	.....	1881	Marcushook, Pa	Newark, N. J.
77214	.....	*St. p.	Jo Long	129	129	120.3	21.3	4.6	.....	.....	1896	Lyons, Iowa	Rock Island, Ill.
77171	.....	*St. p.	Jo. Walker	59	59	80.4	20.0	3.0	.....	.....	1895	Shreveport, La	New Orleans, La.
76535	.....	St. s.	Joe.....	18	18	44.5	10.0	4.0	.....	.....	1884	Vancluse, Ark.....	Vicksburg, Miss.
76791	.....	St. s.	Joe.....	59	52	80.0	16.7	6.3	.....	.....	1889	Grand Haven, Mich	Grand Haven, Mich.

[1] Formerly st. s. Gen'l Wm. McCandless.
[2] Formerly U. S. st. s. Wave.
[3] Formerly st. s. Henry Marshall.
[4] Formerly st. s. Favorite.
[5] Formerly *st. p. Lyde H.
† Estimated.
‡ Gasoline.

MERCHANT **STEAM** VESSELS OF THE UNITED STATES—Continued.

Official No.	Signal letters.	Rig.	Name of vessel.	Gross tonnage.	Net tonnage.	Length.	Breadth.	Depth.	Nominal horsepower.	Indicated horsepower.	When built.	Where built.	Home port (where permanent document issues).
						Feet.	*Feet.*	*Feet.*					
76351	.....	St. s.	Joe Call	31	18	47.0	14.0	5.5	.....	.....	1882	Essex, Mass	Gloucester, Mass.
77051	.....	*St. p.	Joe Davis	191	95	113.2	25.9	3.2	75	.....	1892	Geneva, Ala	Pensacola, Fla.
76756	.....	*St. p.	Joe Fowler	356	356	182.0	31.6	5.5	...	.....	1888	Jeffersonville, Ind	Paducah, Ky.
75513	.....	St. s.	Joe Harris	66	33	92.5	17.5	10.0	244	....	1873	Cleveland, Ohio	Cleveland, Ohio.
77286	.....	St. s.	Joe Mathews	45	31	45.8	14.6	4.8	.....	.....	1898	Everett, Wash	Pt. Townsend, Wash.
77271	.....	St. s.‡	Joe Pinkett	16	11	45.6	14.8	4.4	... ..	....	1897	New York, N. Y	New York, N. Y.
75783	.....	St. s.	[1]Joe Seay	27	27	75.0	16.0	6.5	.....	.....	1871	Pittsburg, Pa	Vicksburg, Miss.
77303	.....	*St. p.	Joe Wheeler	111	111	120.0	22.0	3.0	....	...	1898	Chattanooga, Tenn	Chattanooga, Tenn.
12957	.....	St. s.	Joe D. Dudley	37	18	65.2	15.2	7.2	81	...	1865	Buffalo, N. Y	Duluth, Minn.
76000	.....	St. s.	John Anson	23	11	51.5	15.6	5.5	30	.....	1878	Brooklyn, N. Y	New York, N. Y.
75843	.....	St. s.	John Bacon	61	32	71.8	17.2	8.2	125	.....	1876	Portland, Me	Mobile, Ala.
76935	.....	*St. p.	John Barrett	187	187	124.8	31.0	5.5	.....	.....	1891	Levanna, Ohio	Cincinnati, Ohio.
76137	.....	St. p.	John Bertram	390	390	180.0	34.0	5.6	...	.....	1880	Jeffersonville, Ind	Cairo, Ill.
77279	.....	*St. p.†	John Bloodgood	93	93	120.0	21.0	4.0	....	....	1896	Bismarck, N. Dak	Pembina, N. Dak.
13452	H. L. R. K.	St. p.	John Brooks	1,011	916	239.8	31.4	10.8	1,000	.....	1859	New York, N. Y	Boston, Mass.
76729	.....	St. s.	John Craig	2,044	1,596	275.0	41.6	20.4	.....	.....	1888	Trenton, Mich	Sandusky, Ohio.
76418	.....	St. s.	John Denesen	24	15	68.7	12.7	4.2	.....	.....	1883	Fort Howard, Wis	Milwaukee, Wis.
13166	.....	St. s.	John Dillon	39	19	63.6	15.4	6.3	.....	.....	1864	Rondout, N. Y	New York, N. Y.
76282	.....	St. s.	John Dippel	28	28	60.0	14.6	5.0	.....	.....	1881	Pittsburg, Pa	Pittsburg, Pa.
76960	.....	St. s.	John Duncan	1,267	997	225.2	37.8	16.7	.....	....	1891	Greenbay, Wis	Milwaukee, Wis.
77239	.....	St. s.	[a]John Dwight	151	103	107.4	27.3	7.9	..	.....	1896	Tomkins Cove, N. Y	New York, N. Y.
22430	.....	St. p.	[2]John Endicott	399	190	168.8	28.1	8.2	405	.....	1863	Brooklyn, N. Y	Boston, Mass.
77240	K. M. W. B.	St. ship.	[β]JOHN ERICSSON	3,094	1,987	290.8	46.0	21.0	4,000	.....	1896	Chester, Pa	Portland, Me.
77226	.....	St. s.	JOHN ERICSSON	3,200	2,378	300.0	48.0	27.0	.....	.....	1896	Superior, Wis	Duluth, Minn.
13176	.....	St. s.	John Fuller	79	45	78.0	18.3	8.6	.....	.....	1864	Philadelphia, Pa	New York, N. Y.
76612	.....	St. p.	John Gaston	206	206	150.0	32.0	4.8	...	.....	1886	Memphis, Tenn	New Orleans, La.
76499	.....	St. s.	John Gordon	51	25	67.6	19.0	8.5	.....	...	1884	Saugatuck, Mich	Cleveland, Ohio.
76025	.....	St. s.	John Gregory	75	46	80.0	17.0	9.3	.....	.....	1878	Greenbay, Wis	Do.
77003	.....	St. s.	John Harlin	79	48	95.0	19.4	7.4	.....	...	1891	Charleston, S. C	Charleston, S. C.
76879	.....	St. s.	John Harper	1,951	1,632	298.0	40.0	20.8	.....	...	1890	West Bay City, Mich	Cleveland, Ohio.
75803	.....	St. s.	John Hickler	23	11	54.1	14.6	5.2	59	....	1876	Buffalo, N. Y	Marquette, Mich.
77118	.....	*St. p.	John Howard	447	410	184.6	37.8	6.3	.....	.....	1893	Jeffersonville, Ind	Louisville, Ky.
76451	.....	St. s.	John Howell	14	7	42.3	11.4	5.4	.....	.....	1883	Buffalo, N. Y	Suspen. Bridge, N. Y
76704	.....	St. s.	John Johnson	59	29	68.0	16 9	9.6	.....	...	1887	....do	Toledo, Ohio.
76632	K. D. L. J.	St. p.	*John King*	1,057	820	190.8	36.0	13.6	450	..	1886	Philadelphia, Pa	New York, N. Y.
76032	.....	St. c. bt.	John Lang	107	75	93.1	17.0	8.3	.....	...	1875	Watkins, N. Y	Buffalo, N. Y.
76064	.....	St. s.	John Leatham	75	38	80.0	17.0	8.5	.....	....	1878	Sturgeon Bay, Wis	Milwaukee, Wis.
76330	.....	St. s.	John Lee	41	20	55.3	15.5	7.6	.....	.....	1882	Brooklyn, N. Y	New York, N. Y.
24368	.....	St. s.	[3]John Lenox	225	140	149.0	25.5	8.7	332	.....	1864	.... do	Do.
76606	.....	St. s.	John McCausland	33	23	64.6	16.0	5.0	.....	...	1885	Rondout, N. Y	Albany, N. Y.
76255	.....	St. s.	John McDermott	22	11	46.5	14.0	5.6	.....	...	1881	Brooklyn, N. Y	Hartford, Conn.
77072	.....	*St. p.	[4]John Mackey	124	124	120.0	23.5	3.6	.....	...	1892	Marietta, Ohio	Cincinnati, Ohio.
75452	.....	St. s.	John Martin	20	12	56.0	13.2	6.4	.....	.....	1871	Algonac, Mich	Duluth, Minn.
76792	.....	St. s.	John Mitchell	1,864	1,491	283.0	41.4	20.0	.....	.....	1889	West Bay City, Mich	Buffalo, N. Y.
76607	.....	*St. p.	John Moren	284	220	148.5	27.0	4.5	.....	.....	1885	Pittsburg, Pa	Pittsburg, Pa.
76409	.....	St. s.	John Navagh	19	9	46 6	13.4	6.3	.....	.....	1883	Buffalo, N. Y	Oswego, N. Y.
76870	.....	St. s.	John Oades	1,454	1,225	212.0	36.6	22.0	.....	.....	1890	Detroit, Mich	Detroit, Mich.
76775	.....	*St. p.	John Orm No. 3	134	95	95.0	17.0	3.5	...	.....	1888	Paducah, Ky	Nashville, Tenn.
10214	.....	St. s.	[5]John Otis	301	254	148.0	27.0	10.0	...	.....	1864	Chicago, Ill	Grand Haven, M ch.
75608	.....	St. s.	John Owen	328	245	136.2	25.2	11.8	500	.....	1874	Detroit, Mich	Port Huron, Mich.
76818	.....	St. s.	John Owen	2,127	1,609	281.0	41.0	20.0	.....	....	1889	Wyandotte, Mich	Detroit, Mich.
77186	.....	St. c. bt.	John Owens	129	105	90.4	15.7	5.5	.....	....	1893	Canajoharie, N. Y	Buffalo, N. Y.
76798	.....	St. s.	John Plankinton	1,821	1,461	267.0	40.9	21.0	..	.....	1889	West Bay City, Mich	Milwaukee, Wis.
75756	.....	St. s.	John Pridgeon, Jr	1,211	1,037	221.5	36.3	14.0	600	.....	1875	Detroit, Mich	Detroit, Mich.
77136	.....	St. s.	*John Reese*	57	28	65.2	17.0	8.8	.....	150	1894	Philadelphia, Pa	Philadelphia, Pa.
76753	.....	St. s.	John Rugee	1,216	950	216.5	35.1	18.7	.....	.....	1888	Milwaukee, Wis	Ogdensburg, N. Y.
76883	.....	St. s.	John Schroeder	372	267	154.8	29.8	11.8	.....	.....	1890	Sheboygan, Wis	Milwaukee, Wis.
13446	.....	St. p.	John Smith	27	22	57.1	15.4	4.5	....	....	1843	Philadelphia, Pa	New York, N. Y.
75958	.....	St. s.	John Smith	14	10	50.0	11.0	5.5	10	.....	1876	Manistee, Mich	Grand Haven, Mich.
76165	.....	St. s.	John Smith	13	6	42.0	11.8	6.0	.....	....	1880	Buffalo, N. Y	New York, N. Y.
76416	.....	St. s.	John Sparks	22	11	46.1	14.5	5.9	.....	.....	1883	Tottenville, N. Y	Do.
91998	.....	St. s.	[6]John Spry	583	444	162.0	31.4	11.8	.....	.....	1888	Milwaukee, Wis	Chicago, Ill.
13661	.....	St. s.	*John Stevens*	1,380	1,292	247.6	30.7	10.4	.....	.....	1865	Bordentown, N. J	New York, N. Y.
13185	.....	St. p.	John Sylvester	495	338	193.0	30.0	9 6	.....	.....	1866	Jersey City, N. J	Do.
75832	.....	St. p.	John Taylor	137	131	115.0	23.0	4.5	.....	.....	1875	Madison, Ind	Burlington, Iowa.
77277	.....	St. s.	John Taylor	109	74	89.7	20 9	10.3	.....	.....	1897	Brooklyn, N. Y	New York, N. Y.
75094	.....	St. s.	John Taxis	22	11	52.5	13.2	6.1	60	.....	1869	Chester, Pa	Baltimore, Md.
75751	.....	St. s.	John Torrent	18	9	50.0	12.0	5.5	13	.....	1875	Muskegon, Mich	Chicago, Ill.
76333	.....	St. s.	John Wear	48	24	75.0	17.0	8.0	.....	.....	1882	Bordentown, N. J	Philadelphia, Pa.
76350	.....	St. s.	John West	15	7	48.8	11.6	4.1	.....	.....	1882	Rainier, Oreg	Astoria, Oreg.
77176	K. M. G. V.	St. s.	John Wise	275	168	124.0	28.0	10.9	.....	.....	1895	Essex, Mass	Gloucester, Mass.
77259	.....	St. s.	John A. Aliber	32	18	73.0	14.2	5.4	.....	.....	1897	Saugatuck, Mich	Grand Haven, Mich.
76854	.....	St. s.	John A. Bemis	19	18	62.0	11.3	4.0	20	.....	1887	South Bay, N. Y	New York, N. Y.

[1] Formerly st. s. John Bigley.
[2] Formerly st. p. Stamford.
[3] Formerly st. s. Transit.
[4] Formerly *st. p. Jim McConnel.
[5] Formerly st. s. G. J. Truesdell.
[6] Formerly st. s. May Durr.
a U. S. S. Pawnee, June 30, 1898.
β U. S. S. Relief, May 20, 1898.
† Naphtha.
‡ Gasoline.

MERCHANT STEAM VESSELS OF THE UNITED STATES—Continued.

Official No.	Signal letters.	Rig.	Name of vessel.	Gross tonnage.	Net tonnage.	Length.	Breadth.	Depth.	Nominal horsepower.	Indicated horsepower.	When built.	Where built.	Home port (where permanent document issues).
						Feet.	*Feet.*	*Feet.*					
77224	.....	St. s.	John A. Bouker	119	80	84.3	21.8	10.6	.....	.....	1896	Noank, Conn	New York, N. Y.
76628	.....	St. s.	John A. Dash	13	6	52.0	12.0	4.5	.....	40	1886	Erie, Pa	Erie, Pa.
75216	.....	St. s.	John A. Griswold	34	17	67.5	15.0	5.9	.....	.....	1862	East Albany, N. Y	New York, N. Y.
77012	.....	St. s.	John A. Hart	6	5	40.7	7.0	2.0	.....	.....	1886	Jamestown, N. Y	Chattanooga, Tenn.
76726	.....	St. s.	John A. Miller	26	13	51.8	14.3	7.5	.....	.....	1888	Muskegon, Mich	Grand Haven, Mich.
75846	.....	St. s.	John A. Morgan	87	47	92.0	18.4	8.2	180	.....	1876	Deering, Me	New London, Conn.
77182	.....	St. s.	John A. Stabel	18	12	50.0	11.1	6.0	.....	.....	1895	Buffalo, N. Y	Buffalo, N. Y.
18429	.....	St. p.	*John A. Warner*	592	520	211.8	27.8	9.0	200	.....	1857	Wilmington, Del	Philadelphia, Pa.
75461	.....	*St. p.	John A. Wood	687	687	198.0	40.0	7.0	.....	.....	1870	Pittsburg, Pa	Pittsburg, Pa.
76878	.....	St. o.bt.	John B. Dallas	127	91	92.7	17.7	8.7	.....	.....	1890	Lockport, N. Y	New York, N. Y.
77037	.....	St. s.	JOHN B. KETCHUM 2D	908	779	193.4	40.5	13.0	600	.....	1892	Toledo, Ohio	Buffalo, N. Y.
76199	.....	St. s.	John B. Lyon	1,710	1,330	255.9	38.8	20.0	1,426	.....	1881	Cleveland, Ohio	Sandusky, Ohio.
77212	.....	St. s.	John B. Patton	39	27	54.4	15.5	7.0	75	.....	1896	Tuckerton, Pa	Philadelphia, Pa.
77283	.....	*St. p.	John B. Robinson	43	43	90.0	18.0	3.5	.....	.....	1897	Shiloh, La	New Orleans, La.
77173	.....	St. s.	JOHN B. TREVOR	1,713	1,318	308.0	38.0	24.0	900	1,200	1895	West Superior, Wis	Buffalo, N. Y.
76239	.....	St. s.	John C. Bradley	45	22	66.0	17.0	7.7	136	.....	1881	Philadelphia, Pa	Philadelphia, Pa.
75380	.....	St. s.	John C. Cottingham	24	12	59.0	14.0	6.0	50	.....	1872	Pettys Island, N. J	Boston, Mass.
76176	.....	*St. p.	John C. Fisher	156	156	133.0	25.0	3.4	.....	.....	1880	Pittsburg, Pa	Pittsburg, Pa.
13056	.....	St. s.	John C. Gault	61	30	92.0	17.0	5.2	56	.....	1866	Savanna, Ill	New Orleans, La.
76204	.....	St. s.	John C. Gault	1,212	1,093	218.0	32.6	13.4	.....	.....	1881	Buffalo, N. Y	Detroit, Mich.
75426	.....	St. s.	John C. Ingram	30	15	53.8	14.8	7.0	68	.....	1872	.....do	Buffalo, N. Y.
76[illegible]6	.....	St. s.	John C. Mallonee	34	17	62.1	15.2	6.5	80	.....	1882	Baltimore, Md	Brunswick, Ga.
77[illegible]2	.....	St. s.	John C. Mann	33	16	60.0	15.5	6.9	.....	.....	1898	Ashland, Wis	Marquette, Mich.
80[illegible]77	.....	St. s.	[1]John C. Pringle	474	389	173.5	30.7	12.0	.....	.....	1880	Detroit, Mich	Buffalo, N. Y.
76[illegible]	.....	St. s.	John D. Dewar	52	41	72.0	15.5	7.0	.....	35	1885	Ludington, Mich	Grand Haven, Mich.
76[illegible]	.....	St. s.	John D. Schoonmaker	56	38	82.5	17.9	7.0	.....	.....	1888	Rondout, N. Y	Albany, N. Y.
76740	.....	St. s.	John E. Berwind	75	37	80.6	18.2	8.1	100	.....	1888	Newburg, N. Y	Perth Amboy, N. J.
76790	.....	St. s.	John E. Hall	343	279	139.0	28.6	10.9	.....	.....	1889	Manitowoc, Wis	Oswego, N. Y.
77156	.....	St. s.	John E. Mehrer	76	38	75 0	18.0	9.1	150	.....	1894	Philadelphia, Pa	Philadelphia, Pa.
76705	.....	St. s.	John E. Monk	36	18	66.6	16.4	6.8	.....	.....	1887	Sandusky, Ohio	Sandusky, Ohio.
19034	.....	St. p.	[2]John E. Moore	135	84	113.6	20.7	7.8	.....	.....	1853	Hoboken, N. J	New York, N. Y.
76075	.....	St. s.	*John E. Tygert*	226	154	109.0	22.0	7.0	109	.....	1879	Philadelphia, Pa	Do.
76645	.....	St. s.	John F. Eddy	1,678	1,252	259.2	37.6	20.0	.....	.....	1886	Detroit, Mich	Detroit, Mich.
76202	.....	St. p.	John F. Lincoln	249	249	155.0	32.0	6.2	.....	.....	1881	Jeffersonville, Ind	Dubuque, Iowa.
76877	.....	St. s.	*John F. Smith*	235	142	126.0	24.0	9.0	.....	.....	1890	Wilmington, Del	Philadelphia, Pa.
75462	.....	St. p.	[3]John F. Walton	485	485	177.0	34.0	6.5	.....	.....	1870	Pittsburg, Pa	Pittsburg, Pa.
77241	.....	St. p.	John G. Carlisle	710	600	135.6	29.8	11.7	.....	.....	1896	Noank, Conn	New York, N. Y.
76922	.....	St. s.	*John G. McCullough*	1,309	1,007	200.4	45.0	14.5	1,500	.....	1891	Philadelphia, Pa	Do.
13160	.....	St. s.	John G. Stevens	29	14	67.0	13.1	5.6	.....	.....	1856	.....do	Do.
76858	.....	St. p.	*John H. Brinckerhoff*	334	225	111.5	27.3	11.5	.....	.....	1889	Newburg, N. Y	Albany, N. Y.
76424	.....	St. s.	John H. Cordts	194	97	114.5	25.0	10.5	.....	.....	1883	... do	Do.
157126	.....	*St. p.	[4]John H. Douglass	139	139	145.5	26.0	4.3	.....	.....	1884	Lacrosse, Wis	La Crosse, Wis.
77164	K. M. W. D.	St. s.	JOHN H. ESTILL	243	121	117.9	23.0	13.0	280	600	1894	Newport News, Va	Savannah, Ga.
76635	.....	St. s.	John H. Hudler	24	12	57.0	13.3	4.9	.....	.....	1886	Kingston, N. Y	New York, N. Y.
77021	.....	St. s.	John H. Jeffery, jr	12	6	41.7	12.0	7.5	.....	.....	1892	Duluth, Minn	Duluth, Minn.
145223	.....	St. bge.	[5]John H. Pauly	300	227	116.2	23.0	9.0	90	.....	1880	Oswego, N. Y	Detroit, Mich.
75870	.....	St. p.	[6]John H. Starin	904	674	202.0	32.1	11.5	.....	.....	1865	Baltimore, Md	New York, N. Y.
75797	.....	St. s.	John H. Sterrett	29	29	70.2	13.3	5.5	45	.....	1875	Lynchburg, Tex	Galveston, Tex.
76949	.....	St. s.	*John I. Brady*	118	59	96.8	21.0	9.4	.....	200	1891	Baltimore, Md	Baltimore, Md.
77268	.. ..	St. s.	JOHN I. BRADY	72	49	72.0	17.0	8.1	.....	.....	1897	Philadelphia, Pa	Philadelphia, Pa.
76643	.....	*St. p.	John J. Brown	89	89	115.4	25.3	4.8	.....	.....	1886	Jeffersonville, Ind	New Orleans, La.
77153	.....	St. s.	JOHN J. HAGAN	26	19	45.8	13.6	5.7	65	.....	1894	Philadelphia, Pa	Philadelphia, Pa.
77238	.....	*St. p.	John J. Healy	450	241	175.0	36.0	5.3	.....	.....	1896	St. Michaels, Alaska	St. Michaels, Alaska.
77002	K. L. C. W.	St. s.	John J. Hill	974	786	170.0	40.9	17.1	†500	.....	1892	Marine City, Mich	Port Huron, Mich.
77170	.....	St. s.	JOHN J. MCWILLIAMS	3,400	2,808	352.0	44.8	22.8	.....	.....	1895	West Bay City, Mich	Do.
130021	.....	St. s.	[7]John J. White	13	7	42.8	12.6	4.6	.....	.....	1872	New York, N. Y	Albany, N. Y.
22995	.....	St. s.	[8]John J. Wilson, jr	33	16	64.0	14.6	6.4	.....	.....	1864	Buffalo, N. Y	New York, N. Y.
76943	.....	*St. p.	John K. Speed	1,090	1,090	261.0	42.0	8.6	.....	.....	1891	Madison, Ind	Cincinnati, Ohio.
77183	.....	*St. p.	John L. Day	491	235	123.7	30.1	6.3	†50	.....	1895	Lumber City, Ga	Brunswick, Ga.
13190	.....	St. s.	John L. Hasbrouck	944	710	142.9	32.1	11.0	.....	.....	1864	Brooklyn, N. Y	Albany N. Y.
76885	.....	St. s.	John L. Hyner	13	6	45.3	11.5	3.3	.....	.....	1889	Ashtabula, Ohio	Erie, Pa.
75930	.....	St. s.	John L. Lawrence	109	67	97.0	19.8	9.6	75	.....	1877	New London, Conn	Greenport, N. Y.
77120	.....	St. p.	John L. Lowry	55	54	108.0	16.0	3.6	.....	.....	1893	Clarington, Ohio	Paducah, Ky.
76407	.....	*St. p.	John M. Abbott	97	97	92.0	20.0	3.6	.....	.....	1883	Madison, Ind	Vicksburg, Miss.
76054	.....	St. p.	*John M. Cole*	318	217	130.0	39.6	5.0	125	.....	1886	Charleston, S. C	Charleston, S. C.
77066	.....	St. s.	John M. Edson	20	10	45.0	14.0	3.6	.....	.....	1889	Sandusky, Ohio	Port Huron, Mich.
76786	.....	St. s.	John M. Nicol	2,126	1,649	263.0	41.6	15.7	.....	.....	1889	West Bay City, Mich	Buffalo, N. Y.
76080	.....	St. s.	Jno. N. Glidden	1,322	1,110	221.7	35.1	19.3	986	.....	1879	Cleveland, Ohio	Cleveland, Ohio.
76972	.....	St. s.	John P. Manning	13	7	46.9	11.0	3.8	.....	.....	1891	Ashtabula, Ohio	Cleveland, Ohio.
77119	.....	St. s.	John P. Smith	46	25	59.7	12.0	3.1	.....	.....	1893	Berwick, La	Brashear, La.
76727	.....	St. s.	John R. Cooney	13	6	46.0	10.0	4.0	.....	.....	1887	Erie, Pa	Erie, Pa.
76379	.....	*St. p.	John R. Hugo	136	136	127.0	20.0	3.0	.....	.....	1879	Evansville, Ind	St. Louis, Mo.

[1] Formerly st. s. W. H. Gratwick.
[2] Formerly st. p. Only Son.
[3] Formerly st. p. J. Sharp McDonald.
[4] Formerly *st. p. Dan Thayer.
[5] Formerly st. p. Thomson Kingsford.
[6] Formerly U. S. R. C. McCulloch.
[7] Formerly st. s. New Amsterdam.
[8] Formerly st. s. Sam. Rotan.
† Estimated.

MERCHANT STEAM VESSELS OF THE UNITED STATES—Continued.

Official No.	Signal letters.	Rig.	Name of vessel.	Gross tonnage.	Net tonnage.	Length.	Breadth.	Depth.	Nominal horsepower.	Indicated horsepower.	When built.	Where built.	Home port (where permanent document issues).
						Feet.	*Feet.*	*Feet.*					
76776	.....	St. s.	John R. Williams.....	23	11	55.7	13.0	6.0	†60	.....	1888	Buffalo, N. Y	New York, N. Y.
18132	.....	St. p.	John S. Darcy	772	609	191.0	33.0	11.3	425	.....	1857	Brooklyn, N. Y.....	Do.
75974	.....	St. s.	John S. Gunby	43	24	72.0	17.2	7.1	130	.....	1877	Baltimore, Md	Mobile, Ala.
76963	.....	St. s.	John S. Herron	14	7	30.0	12.0	5.0	.....	.....	1891	Bordentomn, N. J	Trenton, N. J.
76175	.....	*St. p.	John S. Hopkins.....	752	490	200.0	35.3	6.0	.....	.....	1880	Pittsburg, Pa	Paducah, Ky.
76999	.....	St. bge.	John S. Parsons.....	203	138	118.0	21.4	11.0	.....	.....	1891	Chaumont, N.Y	Cape Vincent, N. Y.
13437	.....	St. s.	*John S. Shriver*	293	228	146.1	22.9	8.0	145	.....	1857	Wilmington, Del.....	Philadelphia, Pa.
75395	.....	St. s.	John S. Smith	70	35	75.0	18.5	9.1	.....	.....	1872	Philadelphia, Pa	New York, N. Y.
77007	.....	*St. p.	John T. Carson	47	47	85.0	18.8	3.0	40	.....	1892	Nashville, Tenn.....	Nashville, Tenn.
76342	.....	St. s.	John T. Pratt.....	60	20	74.5	17.1	7.4	.....	.....	1882	Tottenville, N. Y	New York, N. Y.
76873	.....	St. bge.	John V. Craven.....	183	125	100.4	23.5	8.1	.....	125	1891	Wilmington, Del.....	Bridgeton, N. J.
76748	.....	St. s.	John V. Moran	1,350	1,035	214.0	37.0	22.2	.....	.....	1888	West Bay City, Mich...	Buffalo, N. Y.
77077	.....	*St. p.	John W. Ailes.....	107	107	135.0	25.0	4.2	.....	.....	1892	Pittsburg, Pa.....	Pittsburg, Pa.
76672	.....	St. s.	John W. Dodge	59	25	50.4	17.6	4.4	.....	.....	1887	Pawtuxet, R. I.....	Providence, R. I.
13768	.....	St. s.	*John W. Garrett*.....	393	313	155.0	23.0	8.7	.....	.....	1867	Wilmington, Del.....	Philadelphia, Pa.
76694	.....	St. p.	*John W. Garrett*	1,343	1,276	351.0	41.0	11.5	.....	.....	1887	... do	Baltimore, Md.
75420	.....	St. s.	John W. Haring	39	24	70.0	14.0	5.3	30	.....	1872	Piermont, N. Y.....	New York, N. Y.
76896	.....	St. s.	JOHN W. MOORE	1,961	1,689	246.0	40.6	21.0	.....	.....	1890	Toledo, Ohio	Cleveland, Ohio.
77282	.....	*St. p.	John W. Thomas	208	158	160.0	26.5	4.2	.....	.....	1897	Jeffersonville, Ind	Nashville, Tenn.
150349	.....	St. y.	[1]John Y. McKane.....	16	8	44.0	11.4	3.4	.....	.....	1885	Greenport, N. Y	New York, N. Y.
106458	.....	St. s.	[2]John Chester Morrison...	48	24	70.4	16.9	7.5	.....	.....	1867	South Rondout, N. Y....	Boston, Mass.
77139	.....	St. s.	John Twohy Brusstar....	107	77	105.0	19.5	8.5	198	.....	1894	Baltimore, Md	Tappahannock, Va.
75417	.....	St. s.	Johnson Bros	30	15	62.9	16.1	5.8	.....	.....	1872	Wilmington, Del	New York, N. Y.
76588	.....	St. s.	Joker	14	7	37.9	11.3	3.8	.....	.....	1885	Sebewaing, Mich	Grand Haven, Mich.
76405	.....	St. c.bt.	Joliet	93	53	98.0	17.0	7.0	....	.....	1883	Lockport, Ill	Chicago, Ill.
76873	.....	St. s	JOLIET	1,921	1,596	266.0	38.2	19.8	.....	.....	1890	Cleveland, Ohio.....	Marquette, Mich.
76576	.....	St. p.	*Joppa*.....	607	483	190.0	31.1	9.0	490	.....	1885	Wilmington, Del	Baltimore, Md.
76904	.....	St. s.	Jose.....	14	7	49.0	12.3	4.8	†25	.....	1890	Buffalo, N. Y.....	Erie, Pa.
13178	.....	St. s.	Joseph Baker	43	21	66.8	17.4	6.0	50	.....	1862	Wilmington, Del.....	Saco, Me.
75502	.....	St. s.	Joseph Church.....	234	117	146.8	18.9	10.2	.....	.....	1873	Fall River, Mass	Greenport, N. Y.
75959	.....	St. s.	Joseph Cooper, jr	103	51	93.4	20.9	8.7	97	.....	1877	New Orleans, La.....	Galveston, Tex.
76431	.....	St. s.	Joseph Curtis.....	15	7	45.8	12.4	4.5	.....	.....	1883	Rossville, N. Y	New York, N. Y.
76317	.....	St. s.	Jos. Goldsmith.....	60	30	82.0	17.6	7.8	50	.....	1882	Milwaukee, Wis.	Toledo, Ohio.
76238	.....	St. s.	Joseph Gordon.....	39	20	65.6	11.2	4.3	.....	.....	1881	Bay City, Mich	Grand Haven, Mich.
76267	.....	*St. p.	Joseph Kellogg	321	272	127.7	23.4	3.4	.....	.....	1881	Portland, Oreg.....	Portland, Oreg.
76810	.....	St. s.	Joseph Peene, sr	86	43	82.2	21.0	8.9	20	.....	1889	Tottenville, N. Y	New York, N. Y.
76906	.....	St. s.	Joseph Rathborne	51	25	72.1	16.8	5.6	65	.....	1890	New Orleans, La.....	New Orleans, La.
75971	.....	St. s.	*Joseph Stickney*	134	67	93.3	21.3	10.8	85	.....	1877	Philadelphia, Pa	Perth Amboy, N. J.
75708	.....	*St. p.	Joseph Walton.....	300	300	158.0	27.0	5.0	.....	.....	1873	Pittsburg, Pa.....	Pittsburg, Pa.
75475	.....	St. s.	Joseph Zane.....	41	20	70.0	17.9	7.0	95	.....	1873	Solomons Island, Md ...	Washington, D. C.
75866	.....	*St. p.	Joseph B. Williams	801	801	210.0	40.0	6.5	.....	.....	1876	Pittsburg, Pa.....	Pittsburg, Pa.
76910	.....	St. s.	Joseph C. Rich	25	13	55.0	13.5	5.4	.....	.....	1890	Mobile, Ala	New Orleans, La.
76529	.....	St. s.	Joseph C. Suit.....	152	118	105.3	23.0	8.4	.....	.....	1884	Saugatuck, Mich	Grand Haven, Mich.
76971	.....	St. p.	Joseph G. Totten	15	13	52.0	14.0	4.2	.....	.....	1869	Bucksport, Me	Bucksport, Me.
75095	.....	St. s.	Jos. H. Redmond	47	23	74.5	17.0	8.6	40	.....	1869	San Francisco, Cal	San Francisco, Cal.
77284	.....	St. p.	JOSEPH J. O'DON HUE ...	901	568	174.4	36.0	13.0	.....	.....	1898	Chester, Pa.....	New York, N. Y.
76933	K. H. J. F.	St. s.	JOSEPH L. COLBY.....	1,245	914	265.0	36.0	22.0	.....	.....	1890	Superior, Wis	Buffalo, N. Y.
75154	.....	St. s.	Joseph L. Hurd	557	389	171.0	29.2	10.9	.....	.....	1869	Detroit, Mich.....	Milwaukee, Wis.
76687	.....	St. s.	Jos. L. Stephens.....	85	85	103.0	29 4	4.2	42	.....	1887	Jeffersonville, Ind	Kansas City, Mo.
75315	.....	St. s.	Joseph S. Fay.....	1,220	1,110	215.6	33.6	14.8	1,413	.....	1871	Cleveland, Ohio	Cleveland, Ohio.
75541	.....	St. s.	Joseph S. Spinney.....	15	7	43.6	13.2	6.0	.....	.....	1873	Buffalo, N. Y	Toledo, Ohio.
15998	K. G. J. T.	St. y.	[3]Josephine.....	65	38	90.0	16.7	8.3	.....	.....	1872	Brooklyn, N. Y	Boston, Mass.
75985	.....	*St. p.	Josephine.....	240	237	155.2	28.8	4.8	340	.....	1878	Dubuque, Iowa.....	Dubuque, Iowa.
76609	.....	St. s.	Josephine.....	85	42	69.0	21.0	6.2	†108	.....	1885	Stratford, Conn	Bridgeport, Conn.
76618	.....	St. s.	Josephine.....	774	617	165.0	31.6	10.0	.....	....	‡1886	Milwaukee, Wis	Chicago, Ill.
76802	.....	St. p.	Josephine.....	97	97	87.0	23 0	4.8	.....	.....	1889	Pittsburg, Pa	Pittsburg, Pa.
77050	.....	St. s.	Josephine.....	32	16	60.0	13.0	6.3	.....	.....	1892	Scranton, Miss	Galveston, Tex.
77232	K. M. T. Q.	St. y.	[a]JOSEPHINE.....	515	369	191.8	28.3	15.3	.....	.....	1896	Elizabeth, N. J	Philadelphia, Pa.
76066	.....	St. s.	Josephine B.....	68	39	80.1	17.9	7.1	.....	.....	1879	Buffalo, N. Y	New York, N. Y.
13193	.....	St. s.	Josephine Hoey	11	5	48.0	9.8	4.0	9	.....	1865	New York, N. Y	Portland, Me.
75770	.....	St. s.	*Josephine Lincoln*.....	18	9	46.8	10.5	5.6	27	.....	1875	Bordentown, N. J	Philadelphia, Pa.
105974	.....	*St. p.	[4]Josephine Loviza	93	93	113.6	22.2	3.7	.....	.....	1880	Cincinnati, Ohio	Vicksburg, Miss.
13428	.....	St. s.	*Josephine Thomson*	376	296	150.0	23.3	9.8	75	.....	1862	Philadelphia, Pa.....	Philadelphia, Pa.
75902	.....	*St. p.	Josh Cook	384	384	165.0	30.0	5.0	.....	.....	1876	Pittsburg, Pa.....	Pittsburg, Pa.
75906	.....	St. s.	Joshua Levinese	91	65	77.2	22.0	4.7	.....	.....	1876	City Island, N. Y	Baltimore, Md.
76782	.....	St. s.	Joshua Lovett	169	84	111.2	22.0	11.9	†400	.....	1888	Boston, Mass	Boston, Mass.
76063	.....	St. s.	Josiah W. Cloud.....	17	8	35.5	13.0	5.3	27	.....	1879	Camden, N. J.....	New York, N. Y.
75510	.....	*St. p.	Josie.....	237	233	146.2	28.6	4.8	.....	.....	1873	Madison, Ind	St. Louis, Mo.
76660	.....	St. s.	Josie.....	10	5	39.7	9.6	3.0	.....	.....	1886	Southcreek, N. C.....	Newbern, N. C
76974	.....	St. s.	JOSIE	73	73	95.0	25.0	9.0	.....	.....	1891	Jeffersonville, Ind.....	New Orleans, La.
77112	.....	St. s.	Josie.....	20	10	46.0	15.0	4.4	.....	.....	1893	Bay City, Mich	Port Huron, Mich.
76602	.....	*St. p.	Josie W.....	156	156	140.9	30.4	4.8	.....	.....	1885	Belle Vernon, Pa	Mobile, Ala.

[1] Formerly st. s. Polo.

[2] Formerly { [a] U. S. st. s. Humphreys. [b] st. s. Atlantic.

[3] Formerly st. y. Lurline.

[4] Formerly *st. p. { [a] A. T. Jenks. [b] Ed. Durant, jr.

[a] U. S. S. Vixen, April 22, 1898.
† Estimated.
‡ Rebuilt, 1886.

MERCHANT STEAM VESSELS OF THE UNITED STATES—Continued.

Official No.	Signal letters.	Rig.	Name of vessel.	Gross tonnage.	Net tonnage.	Length.	Breadth.	Depth.	Nominal horsepower.	Indicated horsepower.	When built.	Where built.	Home port (where permanent document issues).
						Feet.	*Feet.*	*Feet.*					
76569	.....	*St. p.	Josie L. K.	22	14	60.0	14.0	2.5	.....	.....	1884	Chamberlain, S. Dak	Omaha, Nebr.
77008	.....	*St. p.	Josie Burrows	131	98	90.0	18.5	4.8	50	50	1893	Aberdeen, Wash	Pt. Townsend, Wash.
76501	.....	St. s.	Josie Davidson	28	19	59.0	16.1	5.1	.....	.....	1884	Chicago, Ill	Marquette, Mich.
77192	.....	*St. p.	Josie Sivley	46	46	88.0	20.3	3.1	.....	.....	1895	Rock Island, Ill	St. Louis, Mo.
76975	.....	St. s.§	Josie Weaver	41	29	66.4	22.3	5.0	.....	.....	1891	Madisonville, La	New Orleans, La.
76942	.....	*St. p.	JOY PATTON	63	63	100.0	21.3	5.6	.....	.....	1891	Dubuque, Iowa	Memphis, Tenn.
76537	.....	St. s.	Joys	268	221	131.0	28.2	9.9	.....	.....	1884	Milwaukee, Wis	Milwaukee, Wis.
96324	K. M. P. V.	St. y.	[1]Juanita‡	109	74	118.6	16.6	9.3	.....	.....	1896	Nyack, N. Y	Newark, N. J.
76544	.....	St. s.	Jud Field	62	52	86.0	16.6	4.0	.....	.....	1883	Phœnix, N. Y	Greenport, N. Y.
91760	.....	St. s.	[2]Judge Moore	27	13	62.3	13.7	5.4	.....	.....	1885	Tarrytown, N. Y	New York, N. Y.
75794	.....	St. s.	[3]Julia	14	8	41.9	13.2	4.3	.....	.....	1874	Troy, N. Y	Albany, N. Y.
76329	.....	St. p.	Julia	170	129	109.7	20.6	6.1	.....	.....	1882	Westerly, R. I	New York, N. Y.
76891	.....	St. p.	Julia	50	43	80.9	16.8	5.3	.....	.....	1890	Goodville, S. C	Charleston, S. C.
77243	.....	St. s.	Julia	7	5	45.6	11.2	3.5	.....	.....	1896	Newbern, N. C	Newbern, N. C.
150583	.....	St. s.	[4]Julia Safford	108	73	110.0	23.0	6.6	.....	.....	1892	Rondout, N. Y	Albany, N. Y.
75400	.....	St. s.	Julia A. Brainard	15	15	54.5	12.2	6.0	.....	.....	1872	Albany, N. Y	Do.
77076	.....	St. s.	Julia C. Hammel	28	19	55.2	14.5	6.0	..	.....	1893	Manitowoc, Wis	Milwaukee, Wis.
77230	.....	St. s.	Julian J. Fleetwood	38	19	70.6	14.6	6.0	70	100	1896	Hertford, N. C	Edenton, N. C.
77121	.....	St. s.	Julian S. Taylor	262	189	132.6	23.8	9.1	120	.....	1893	Madison, Md	Wilmington, Del.
76755	.....	St. s.	Julian V. O'Brien	57	28	68.4	17.4	8.3	.....	.....	1888	Buffalo, N. Y	Buffalo, N. Y.
76210	.....	St. y.	Juliet	13	9	42.0	9.3	4.6	.....	.....	1881	Bristol, R. I	Newport, R. I.
76795	.....	St. s.	Juliet	61	44	70.8	17.0	6.7	.....	.....	1889	West Bay City, Mich	Chicago, Ill.
77035	.....	St. s.	Juliette	132	78	95.6	23.1	7.5	300	.....	1892	Bath, Me	New York, N. Y.
77160	.....	St. s.	Juliette W. Murray	56	28	60.0	17.0	6.7	.....	.....	1894	Portsmouth, Va	Norfolk, Va.
77089	.....	St. s.	Julius Elbert	42	21	60.0	15.0	5.6	.....	.....	1893	Biloxi, Miss	Shieldsboro, Miss.
77270	.....	St. s.	Julius Wolff	24	12	59.4	13.5	6.2	.....	.....	1897	Lubec, Me	Lubec, Me.
76398	.....	St. s.	Jumbo	14	8	42.0	12.0	3.6	.....	.....	1883	Bay Point, Fla	Pensacola, Fla.
76834	.....	*St. p.	Jumbo	40	40	58.0	20.0	3.0	.....	.....	1889	Winona, Minn	La Crosse, Wis.
77204	.....	St. s.	Juneau	108	81	80.9	15.8	7.3	.....	.....	1897	Portland, Oreg	Portland, Oreg.
75585	.....	St. s.	Juniata	111	55	91.0	20.5	9.5	.....	.....	1874	Brooklyn, N. Y	New York, N. Y.
76012	.....	St. s.	Juniata	1,708	1,474	252.5	35.0	15.3	.....	.....	1878	Buffalo, N. Y	Erie, Pa.
76793	.....	*St. p.	Juniata	98	98	134.0	22.5	4.2	†150	.....	1889	Winona, Minn	St. Paul, Minn.
77220	.....	St. s.	Juniata	9	6	32.6	8.2	3.5	.....	.....	1893	Tacoma, Wash	Seattle, Wash.
77274	K. N. F. H.	St. shp.	JUNIATA	2,551	1,757	270.0	42.0	16.0	.....	.....	1897	Wilmington, Del	Baltimore, Md.
75496	.....	St. s.	Juniper	23	11	56.6	13.8	4.5	38	.....	1873	Norfolk, Va	Norfolk, Va.
75775	.....	St. y.	Junita	20	13	60.0	12.0	3.0	.....	.....	1875	Clayton, N. Y	Cape Vincent, N. Y
75815	.....	*St. p.	Junius S. Morgan	438	438	195.0	44.5	7.0	.....	.....	1875	Jeffersonville, Ind	St. Louis, Mo.
75862	.....	St. s.	Juno	22	14	56.5	11.5	4.6	.....	.....	1876	Coos River, Oreg	Coos Bay, Oreg.
75872	.....	St s.	*Juno*	62	31	81.0	17.6	7.8	50	.....	1876	Camden, N. J	Savannah, Ga.
76024	.....	St. s.	*Juno*	84	42	78.5	18.1	9.3	100	.....	1878	....do	Philadelphia, Pa.
76047	.....	St. s.	*Juno*	80	40	83.5	18.4	8.5	150	.....	1879	Philadelphia, Pa	New Orleans, La.
76131	.....	St. s.	Juno	28	14	58.3	13.1	5.6	35	.....	1880	Bath, Me	Bath, Me.
76191	.....	St. s.	Juno	41	21	69.0	16.0	6.9	.....	.....	1881	Alexandria, Va	Alexandria, Va.
76927	.....	St. s.	Juno	14	13	46.0	8.0	3.6	12	.....	1890	Daytona, Fla	St. Augustine, Fla.
136428	.....	St. s.	[5]Juno	75	37	74.0	18.5	8.9	.....	300	1894	Boston, Mass	Boston, Mass.
76314	.....	St. s.	Jupiter	54	39	68.0	20.0	6.0	.....	.....	1882	Darien, Conn	New York, N. Y.
			K.										
14475	.....	*St. p.	K. M. Hutchinson	189	130	127.0	24.0	4.9	.....	.....	1886	Oshkosh, Wis	Milwaukee, Wis.
14408	.....	St. p.	Kaaterskill	1,361	855	270.2	38.0	9.8	.....	.....	1882	Athens, N. Y	Albany, N. Y.
161082	K. M. Q. V.	St. s.	Kadiak	114	58	106.0	22.5	9.7	250	350	1896	Alameda, Cal	San Francisco, Cal.
161074	.....	St. y.	Kaelma	9	6	50.7	8.4	3.6	.....	.....	1895	Sing Sing, N. Y	New York, N. Y.
14311	.....	St. s.	Kaiser Wilhelm	28	18	53.4	12.5	5.5	21	.....	1874	Grand Haven, Mich	Marquette, Mich.
161107	K. N. L. P.	St. y.	‡Kaleda	79	47	96.4	15.4	8.3	.....	.....	1898	Boston, Mass	Baltimore, Md.
161026	.....	St. s.	KALISTA	9	7	47.9	9.3	3.9	.....	.....	1892	Geneva, Ohio	Evansville, Ind.
14458	.....	St. s.	Kaliyuga	1,911	1,581	269.6	40.2	20.7	.....	.....	1887	St. Clair, Mich	Port Huron, Mich.
14429	.....	St. s.	Kalkaska	579	555	178.0	33.8	15.5	.....	.....	1884	....do	Chicago, Ill.
161037	.....	St. s.	Kalolah	42	21	80.9	14.0	10.1	†175	.....	1893	Bristol, R. I	New York, N. Y.
161023	.....	St. y.	Kanaka	14	7	46.7	10.2	2.8	20	†60	1891	Redbank, N. J	Cleveland, Ohio.
125834	K. C. H. M.	St. s.	[6]*Kanapaha*	247	123	173.5	23.0	11.6	.....	.....	1880	Philadelphia, Pa	New York, N. Y.
14394	J. V. H. G.	St. s.	Kanawha	641	431	173.0	29.7	16.2	300	.....	1881	Bath, Me	Do.
161083	K. M. R. W.	St. y.	[a]Kanawha‡	127	86	123.1	17.5	9.8	.....	.....	1896	Nyack, N. Y	New York, N. Y.
161088	.....	*St. p.	Kanawha	429	429	180.6	35.2	5.2	.....	.....	1896	Ironton, Ohio	Wheeling, W. Va.
161035	.....	*St. p.	Kanawha Belle	133	130	128.0	24.2	4.0	.....	.....	1892	Charleston, W. Va	Do.
14488	K. G. R. V.	St. shp.	*Kansas City*	3,679	2,163	327.0	45.0	18.8	3,600	.....	1889	Chester, Pa	Savannah, Ga.
14427	K. C. L. B.	St. s.	Karluk	321	247	125.6	27.0	14.2	80	.....	1884	Benicia, Cal	San Francisco, Cal.
161078	.....	St. s.	KATAHDIN	1,380	1,103	239.1	38.0	14.0	800	.....	1895	West Bay City, Mich	Port Huron, Mich.
14307	.....	St. s.	Kate	21	10	51.2	13.2	5.3	40	.....	1874	Vallejo, Cal	San Francisco, Cal.
14483	.....	St. s.	Kate	47	26	62.6	15.5	6.4	55	46	1889	Bay Mills, Mich	Marquette, Mich.
161090	.....	St. s.	KATE	30	15	45.0	14.0	5.8	.....	.....	1896	Newburg, N. Y	Albany, N. Y.

[1] Formerly st. y. Hiawatha.
[2] Formerly st. s. Marion.
[3] Formerly st. y. John T. Christie.
[4] Formerly st. s. Pilot.
[5] Formerly st. s. Erastus Baldwin.
[6] Formerly st. s. Corsair.
[a] U. S. S. Kanawha, June 21, 1898.
† Estimated.
‡ Composite.
§ Gasoline.

MERCHANT STEAM VESSELS OF THE UNITED STATES—Continued.

	Signal letters.	Rig.	Name of vessel.	Gross tonnage.	Net tonnage.	Length.	Breadth.	Depth.	Nominal horsepower.	Indicated horsepower.	When built.	Where built.	Home port (where permanent document issues).
						Feet.	*Feet.*	*Feet.*					
14485	.....	St. p.	Kate Adams	665	665	240.0	66.0	5.8	.....	.....	1889	Jeffersonville, Ind	Memphis, Tenn.
161021	.....	St. s.	Kate Buckley	21	10	47.0	13.4	6.0	18	.....	1891	Brooklyn, N. Y.	New York, N. Y.
14393	.....	St. s.	Kate Buttironi	865	693	174.5	31.1	20.4	.....	.....	1881	Marine City, Mich	Port Huron, Mich.
14467	.....	St. s.	Kate Cannon	50	25	63.7	18.7	7.9	.....	.....	1887	Norfolk, Va	Charleston, S. C.
14374	.....	St. s.	[a]*Kate Jones*	122	61	102.5	20.0	10.6	125	.....	1879	Camden, N. J	Boston, Mass.
14171	.....	*St. p.	Kate Keen	32	32	80.0	15.0	3.0	.....	.....	1865	Clayton, Iowa	Rock Island, Ill.
14440	.....	St. s.	Kate Spencer	85	68	125.0	21.8	6.0	.....	.....	1885	New Berlin, Fla	Jacksonville, Fla.
14439	.....	St. s.	Kate White	24	18	66.1	15.8	5.2	.....	.....	1885	Erie, Pa	Erie, Pa.
14040	.....	St. s.	Kate Williams	164	110	112.6	20.9	9.8	288	.....	1862	Cleveland, Ohio	Detroit, Mich.
161099	.....	St. s.	Kate Wilson	15	10	48.4	12.6	4.5	.....	.....	1897	Buffalo, N. Y	Erie, Pa.
14461	.....	St. s.	Kate C. Stevens	104	52	85.0	25.5	6.8	60	.....	1887	Stratford, Conn	Bridgeport, Conn.
145502	.....	*St. p.	[1]Katharine	146	146	125.0	26.0	4.0	.....	.....	1889	Jeffersonville, Ind	Cairo, Ill.
161069	.....	St. s.	Katharine W	59	37	74.7	19.0	6.0	200	.....	1895	Philadelphia, Pa	Philadelphia, Pa.
161077	.....	St. s.	KATHARINE T. WILBUR	54	37	58.2	17.3	7.5	.....	.....	1895	Buffalo, N. Y	Oswego, N. Y.
161087	.....	St. s.	Kathryn	84	57	77.9	20.0	9.2	.....	.....	1896	Tottenville, N. Y	New York, N. Y.
161033	.....	St. s.	Katie	89	45	86.3	20.0	9.0	.....	.....	1892	Baltimore, Md	Norfolk, Va.
161048	.....	St. s.	Katie	48	32	78.0	16.0	4.0	.....	.....	1894	St. Augustine, Fla	St. Augustine, Fla.
161068	.....	*St. p.	Katie	28	28	75.9	16.0	2.5	.....	.....	1895	New Matamoras, Ohio	Wheeling, W. Va.
14345	.....	St. s.	Katie Cook	39	19	57.5	15.2	5.8	.....	.....	1876	Parkersburg, Oreg	Coos Bay, Oreg.
126720	.....	St. s.	[2]Katie D	24	12	45.7	15.0	7.0	.....	.....	1891	Brooklyn, N. Y	New York, N. Y.
161044	.....	St. y.	Katie Did	9	5	38.6	9.6	4.4	.....	.....	1893	Astoria, N. Y	Do.
161108	.....	*St. p.	Katie Heinrich	248	144	120.9	24.0	4.0	.....	.....	1898	Seattle, Wash	Seattle, Wash.
14418	.....	St. s.	Katie Voight	18	9	50.0	13.0	5.5	.....	.....	1883	Wilmington, Del	Philadelphia, Pa.
161011	.....	St. y.	Katrina	20	10	73.0	9.0	4.0	†150	.....	1890	Bristol, R. I	Bristol, R. I.
161093	K. M. W. G.	St. y.	Katrina	52	35	99.2	13.7	7.9	.....	.....	1897	Bristol, R. I	New York, N. Y.
14405	.....	St. s.	Katy	93	42	76.0	18.4	8.5	.....	.....	1882	San Francisco, Cal	Port Townsend, W.
161055	.....	St. s.	Kearsarge	16	8	47.5	12.0	5.2	†50	.....	1894	Boston, Mass	Falmouth, Mass.
161061	.....	St. s.	KEARSARGE	3,092	2,721	328.0	44.2	23.0	.....	.....	1894	Chicago, Ill	Cleveland, Ohio.
161034	.....	*St. p.	Kehani	118	85	90.0	17.0	6.0	.....	.....	1892	Portland, Oreg	Portland, Oreg.
135018	.....	St. s.	[3]Kelpie	29	19	61.4	16.3	4.5	.....	.....	1874	Salisbury, Mass	Greenport, N. Y.
14484	K. G. J. P.	St. p.	Kennebec	1,652	1,271	256.0	37.6	13.1	.....	.....	1889	Bath, Me	Bath, Me.
14407	.....	St. s.	Kensington	33	16	62.6	15.6	6.6	.....	.....	1882	Camden, N. J	Philadelphia, Pa.
14012	.....	St. p.	Kent	406	351	155.7	24.8	7.6	496	.....	1854	Baltimore, Md	Baltimore, Md.
14377	.....	*St. p.	Kenton	153	153	105.2	33.4	5.2	.....	.....	1879	Cincinnati, Ohio	Paducah, Ky.
161027	.....	St. y.	Kestrel	21	14	59.0	12.3	5.2	20	.....	1892	Charlestown, Mass	Baltimore, Md.
14117	.....	St. s.	Keystone	20	10	54.6	13.8	5.7	36	.....	1861	Wilmington, Del	Philadelphia, Pa.
14271	.....	St. s.	Keystone	9	5	38.0	12.5	3.9	.....	.....	1872	Alexandria, Va	Norfolk, Va.
14319	.....	St. s.	Keystone	168	131	105.0	23.5	7.0	63	.....	1875	Norfolk, Va	Edenton, N. C.
14401	.....	*St. p.	Keystone	40	40	71.0	16.0	4.0	.....	.....	1881	Pittsburg, Pa	Pittsburg, Pa.
14452	.....	St. s.	Keystone	722	654	163.9	34.4	11.3	.....	.....	1880	Buffalo, N. Y	Cleveland, Ohio.
161014	.....	St. s.	KEYSTONE	94	54	82.0	19.0	11.5	†250	.....	1891	.....do	Marquette, Mich.
161016	.....	St. s.	Keystone	21	14	55.6	11.3	5.6	100	.....	1891	St. Leonards Creek, Md	Baltimore, Md.
161046	.....	St. y.	Keystone	21	13	53.3	11.7	5.0	.....	.....	1893	Nyack, N. Y	New York, N. Y.
161094	.....	St. s.‡	Keystone	11	7	39.7	10.8	4.5	.....	.....	1892	Portland, Oregon	Astoria, Oregon.
14493	.....	*St. p.	Keystone State	599	599	225.0	37.0	6.0	.....	.....	1890	Harmar, Ohio	Pittsburg, Pa.
161025	.....	*St. p.	Key City	98	59	80.0	15.0	3.1	†34	.....	1891	Kingston, Tenn	Nashville, Tenn.
14478	.....	St. s.	Kickemuit	59	29	52.5	17.4	4.7	.....	.....	1888	Noank, Conn	Providence, R. I.
161039	.....	St. s.	King Philip	279	197	138.3	23.3	8.0	200	.....	1893	Bath, Me	Fall River, Mass.
14259	.....	St. s.	Kingfisher	93	60	91.4	15.2	8.8	40	.....	1872	Bristol, R. I	Greenport, N. Y.
161080	.....	*St. p	Kingfisher	27	27	74.6	16.1	2.5	.....	.....	1895	Mount Sterling, Mo	Galveston, Tex.
14420	K. B. Q. V.	St. p.	*Kingston*	1,064	813	193.5	36.0	13.3	.....	.....	1883	Newburg, N. Y	New York, N. Y.
161042	.....	*St. p.	Kingston	26	26	55.0	9.0	2.7	.....	.....	1893	Kingston, Tenn	Chattanooga, Tenn.
145270	.....	St. s.	[4]Kinkora	39	19	60.0	16.0	7.0	.....	.....	1881	Greenpoint, N. Y	Savannah, Ga.
14411	.....	*St. p.	Kinston	98	66	120.0	23.0	4.3	6	.....	1882	Newbern, N. C	Norfolk, Va.
14480	.....	St. p.	Kirkland	185	117	96.5	19.4	8.2	125	.....	1888	Lake Washington, Wash	Seattle, Wash.
161060	.....	St. c. bt.	Kirk S. Blanchard	112	67	90.2	17.8	8.5	.....	.....	1887	Rochester, N. Y	Plattsburg, N. Y.
14386	.....	*St. p.	Kit Carson	237	237	138.6	29.2	4.0	200	.....	1880	South Stillwater, Minn	Burlington, Iowa.
161089	.....	St. s.	Kittie	7	7	27.0	6.8	3.5	.....	.....	1896	Caruthersville, Mo	Memphis, Tenn.
161001	.....	St. s.	Kittie Downs	34	34	63.2	16.4	6.1	.....	150	1890	Ashtabula, Ohio	Cleveland, Ohio.
14413	.....	St. s.	Kittie M. Forbes	968	749	209.0	34.9	14.1	.....	.....	1883	West Bay City, Mich	Port Huron, Mich.
14454	.....	St. s.	Klawack	21	10	52.5	12.9	6.5	.....	.....	1887	San Francisco, Cal	Wrangel, Alaska.
86:66	.....	St. p.	[5]Klondike	23	15	62.8	15.7	4.0	.....	.....	1888	Grand Rapids, Mich	Grand Haven, Mich.
161100	.....	St. s.	Klondike	40	27	52.5	16.4	7.2	.....	.....	1896	Tuckerton, Pa	Perth Amboy, N. J.
161673	.....	*St. p.	[6]Klondike	73	73	110.5	20.8	4.0	.....	.....	1891	Marietta, Ohio	Wheeling, W. Va.
14289	J. N. F. L.	St. shp.	*Knickerbocker*	1,642	1,139	263.5	33.5	22.6	.....	.....	1873	Wilmington, Del	New York, N. Y.
14292	.....	St. s.	Knickerbocker	123	61	103.2	23.9	9.4	130	.....	1873	Philadelphia, Pa	Bath, Me.
14434	.....	*St. p.	Knight No. 2	247	146	137.0	32.8	4.5	.....	.....	1885	Marysville, Cal	San Francisco, Cal.
14495	.....	St. s.	Knight Templar	38	19	62.1	16.7	7.4	.....	.....	1890	Milwaukee, Wis	Milwaukee, Wis.
14481	.....	St. s.	Kodat	24	12	53.0	14.5	6.0	10	25	1889	San Francisco, Cal	San Francisco, Cal.
14470	.....	St. s.	Komuk	49	27	72.0	17.5	6.7	.....	.....	1888	Newburg, N. Y	Albany, N. Y.
14379	.....	St. p.	Koret	8	7	50.0	11.1	2.2	6	.....	1880	Bull Pond, N. C	Edenton, N. C.

[1]Formerly *st. p. The New Idea.
[2]Formerly st. s. Crystal Water Co.
[3]Formerly st. s. Everett.
[4]Formerly st. s. Thomas F.
[5]Formerly st. p. Grand Island.
[6]Formerly *st. p. Vesper.
[a]U. S. S. Seminole, June 6, 1898.
†Estimated. ‡Gasoline.

MERCHANT STEAM VESSELS OF THE UNITED STATES—Continued.

Official No.	Signal letters.	Rig.	Name of vessel.	Gross tonnage.	Net tonnage.	Length.	Breadth.	Depth.	Nominal horsepower.	Indicated horsepower.	When built.	Where built.	Home port (where permanent document issues).
						Feet.	*Feet.*	*Feet.*					
161106	.....	*St. p.	Kotzebue	39	26	47.0	15.5	3.5	.....	.....	1898	Sausalito, Cal.	San Francisco, Cal.
161103	.....	*St. p.	Krata	48	30	82.0	18.0	3.5	.....	.....	1898	Black Rock, Ark	Memphis, Tenn.
161000	.....	St. s.	Kunkle Brothers	55	27	69.4	19.2	7.1	.....	.....	1890	Ashtabula, Ohio	Cleveland, Ohio.
			L.										
141473	.....	*St. p.‡	L. B. +	13	10	63.2	10.8	3.2	.....	.....	1897	Jefferson City, Mo	St. Louis, Mo.
141096	.....	*St. p.	L. L. B	9	6	36.6	16.7	2.3	.....	.....	1890	Iberia Parish, La	Vicksburg, Miss.
140618	.....	St. s.	L. Birckhead	32	16	61.6	16.2	7.6	.....	.....	1883	Toledo, Ohio	Toledo, Ohio.
140963	.....	St. s.	L. Boyer	199	156	87.0	25.0	7.9	†150	.....	1888	Brooklyn, N. Y	New York, N. Y.
141021	K. G. P. H.	St. s.	*L. Luckenbach*	255	127	122.0	22.3	14.2	750	.....	1889	Camden, N. J	Do.
140678	.....	St. s.	[1]L. Ward	67	33	73.4	19.3	8.3	.....	.....	1884	Athens, N. Y	New York, N. Y.
15405	.....	St. s.	L. A. Belknap	50	25	75.4	17.5	6.5	.....	.....	1868	Philadelphia, Pa	Portland, Me.
140563	.....	St. s.	L. A. Schultz	31	15	58.3	15.5	7.0	.....	.....	1882	Milwaukee, Wis	Milwaukee, Wis.
140552	.....	St. s.	L. B. Godfrey	32	16	63.0	14.5	7.0	.....	.....	1881	Fort Howard, Wis	Milwaukee, Wis.
13303	.....	St. s.	L. B. Johnson	42	21	60.8	15.3	8.1	.....	.....	1868	Chicago, Ill	Chicago, Ill.
141421	.....	St. s.	L. C. WALDO	4,244	3,290	387.3	48.0	23.8	.....	.....	1896	West Bay City, Mich	Detroit, Mich.
140980	.....	St. s.	L. D. Davis	17	11	47.5	12.0	4.8	.....	.....	1888	Erie, Pa	Erie, Pa.
141349	.....	*St. p.	L. E. PATTON	94	92	126.0	24.5	4.5	.....	.....	1894	Dubuque, Iowa	Memphis, Tenn.
140541	.....	St. s.	L. H. Cutler	42	30	84.0	19.2	3.9	18	.....	1882	Swift Creek, N. C	Newbern, N. C.
140117	.....	St. s.	L. J. Perry	54	35	77.0	16.6	5.1	.....	.....	1875	Port Gamble, Wash	Seattle, Wash.
14708	.....	St. s.	L. L. Lyon	76	38	88.4	18.3	10.5	50	.....	1857	Cleveland, Ohio	Duluth, Minn.
141026	.....	St. s.	L. P. Hill	22	11	58.8	14.8	5.6	.....	.....	1889	Fishcreek, Wis	Milwaukee, Wis.
141326	.....	St. s.	L. P. SMITH	73	36	67.0	16.2	9.1	.....	.....	1894	Cleveland, Ohio	Cleveland, Ohio.
15101	.....	St. s.	L. Q. Rawson	14	7	52.0	13.0	5.0	12	.....	1866	Sandusky, Ohio	Grand Haven, Mich.
141272	.....	St. s.	L. R. Doty	2,056	1,709	291.0	41.0	19.8	.....	.....	1893	West Bay City, Mich	Cleveland, Ohio.
15328	.....	St. s.	L. S. Payne	15	7	57.6	13.2	5.0	10	.....	1865	Buffalo, N. Y	Grand Haven, Mich.
141472	.....	St. s.	L. T. Haas	89	60	67.8	15.8	4.7	.....	.....	1897	Seattle, Wash	Seattle, Wash.
141402	.....	St. s.	L. W. Knapp	17	11	57.4	13.0	4.7	.....	.....	1895	Richmond, Ohio	Cleveland, Ohio.
141093	.....	St. s.	La Camas	14	9	55.0	14.0	4.0	.....	.....	1900	Portland, Oreg	Seattle, Wash.
140187	.....	St. s.	La Fayette	34	23	85.0	17.2	4.2	36	.....	1876	Philadelphia, Pa	Philadelphia, Pa.
15985	.....	*St. p.	La Fayette Lamb	118	118	100.0	22.0	3.6	.....	.....	1874	Clinton, Iowa	La Crosse, Wis.
141478	.....	St. s.	La Forsoza	19	13	49.0	13.5	4.5	50	.....	1897	Tottenville, N. Y	Galveston, Tex.
140968	.....	*St. p.	La Fourche	398	398	166.0	38.0	6.5	.....	.....	1888	Jeffersonville, Ind	Shieldsboro, Miss.
141440	K. M. T. B.	St. shp.	LA GRANDE DUCHESSE	5,017	3,006	380.0	47.8	15.6	1,400	6,500	1896	Newport News, Va	New Haven, Conn.
141050	.....	St. s.	LA SALLE	1,921	1,596	266.0	38.0	19.0	.....	.....	1890	Cleveland, Ohio	Marquette, Mich.
141490	.....	St. s.	La Tosca	16	12	50.0	10.5	4.0	.....	.....	1897	Chicago, Ill	St. Louis, Mo.
140419	.....	St. p.	*Lackawanna*	822	645	200.0	35.5	12.5	.....	.....	1880	Newburg, N. Y	New York, N. Y
140930	K. J. F. D.	St. s.	*Lackawanna*	2,015	1,595	260.0	39.2	21.6	†1,000	.....	1888	Cleveland, Ohio	Buffalo, N. Y.
140773	K. J. M. H.	St. y.	Ladoga	61	33	98.8	12.7	7.4	†106	.....	1885	Bristol, R. I	New York, N. Y.
141521	.....	St. s.	Lady Bussey	12	8	52.0	10.2	4.4	.....	.....	1897	Ramos, La	Brashear, La.
140991	.....	St. p.	Lady Fenwick	36	18	48.6	16.0	4.0	†40	.....	1889	New Haven, Conn	Hartford, Conn.
140473	.....	*St. p.	Lady Grace	189	189	134.5	28.4	4.6	.....	.....	1881	Clinton, Iowa	Rock Island, Ill.
141394	.....	St. s.	Lady Jane	21	14	54.5	12.7	5.9	30	.....	1895	Charlevoix, Mich	Grand Haven, Mich.
141428	.....	St. s.	Lady Lake	36	24	57.7	15.0	5.1	25	25	1896	Ballard, Wash	Seattle, Wash.
140895	.....	St. c.bt.	Lady Wimett	141	110	95.4	17.8	8.8	.....	75	1887	Lockport, N. Y	Buffalo, N. Y.
141476	.....	St. s.	Lady of the Lake	79	54	68.5	16.0	5.5	.....	.....	1897	Seattle, Wash	Seattle, Wash.
140700	K. C. M. H.	St. y.	Lagonda	120	80	126.0	19.5	10.0	.....	.....	1884	South Brooklyn, N. Y	Philadelphia, Pa.
141432	.....	St. s.	LAGONDA	3,647	3,017	375.6	45.8	23.3	.....	.....	1896	West Bay City, Mich	Cleveland, Ohio.
140764	.....	St. s.	Laguna	185	142	116.0	30.0	9.0	†90	.....	1885	San Francisco, Cal	San Francisco, Cal.
141392	.....	St. s.	Lakewood	74	40	80.8	19.8	5.8	.....	40	1895	Hertford, N. C	Edenton, N. C.
141412	.....	*St. p.	Lake Palmyra	141	141	123.0	25.5	4.5	†136	.....	1896	Kellogg's Landing, La	Vicksburg, Miss.
140875	.....	*St. p.	Lake Worth	21	12	65.0	14.0	3.0	14	.....	1887	Jacksonville, Fla	Key West, Fla.
141227	.....	St. s.	Lakes Cruiser	11	9	49.5	9.6	3.1	10	.....	1892	Baltimore, Md	Newbern, N. C.
140944	K. F. G. S.	St. s.	Lakme	529	404	176.8	38.8	12.6	.....	.....	1888	Port Madison, Wash	San Francisco, Cal.
140294	.....	St. s.	Lamasco	38	38	85.0	15.0	3.3	.....	.....	1878	Evansville, Ind	Paducah, Ky.
141078	.....	St. s.	[2]Lamberts Point	16	8	44.4	10.0	3.6	.....	.....	.....	.....	Norfolk, Va.
140640	K. B. N. T.	St. shp.	*Lampasas*	2,942	2,236	329.0	46.5	21.5	.....	.....	1883	Chester, Pa	New York, N. Y.
15984	J. P. K. F.	St. shp.	*Lancaster*	1,283	910	248.4	37.1	18.3	166	.....	1874	Philadelphia, Pa	Philadelphia, Pa.
141217	.....	St. p.	LANCASTER	919	692	205.4	56.1	10.7	650	.....	1892	Sparrows Point, Md	Baltimore, Md.
141067	.....	St. s.	Langell Boys	387	286	151.0	30.0	11.2	.....	.....	1890	St. Clair, Mich	Port Huron, Mich.
141160	.....	St. s.	LANNAN	25	12	57.7	13.3	5.7	65	.....	1891	Baltimore, Md	Baltimore, Md.
140870	.....	St. s.	Lansing	1,611	1,247	251.0	41.4	19.2	.....	.....	1887	Trenton, Mich	Detroit, Mich.
14935	.....	St. s.	Lark	216	153	108.0	23.9	8.0	.....	.....	1860	Brooklyn, N. Y	New York, N. Y.
15653	.....	*St. p.	Last Chance	50	50	98.2	17.8	3.0	.....	.....	1870	Burlington, Iowa	Omaha, Nebr.
15570	.....	St. s.	*Laura*	28	19	47.2	13.4	6.2	36	.....	1869	Philadelphia, Pa	Philadelphia, Pa.
140470	.....	St. s.	Laura	185	158	112.0	26.7	8.0	200	.....	1881	Boston, Mass	Galveston, Tex.
141004	.....	St. s.	Laura	27	15	70.0	16.7	2.4	.....	.....	1886	Goldsboro, N. C	Newbern, N. C.
141371	.....	St. s.	Laura	9	9	54.0	8.0	2.5	.....	.....	1892	Pittsburg, Pa	Cincinnati, Ohio.
141418	.....	*St. p.	Laura	38	38	83.3	16.4	3.6	35	.....	1895	Arrowrock, Mo	Kansas City, Mo.
140650	.....	St. s.	Laura B.	80	40	85.3	19.8	8.6	.....	.....	1883	Philadelphia, Pa	Wilmington, Del.
141122	.....	St. s.	Laura D	135	122	101.8	27.1	5.7	120	.....	1891	Toledo, Ohio	Toledo, Ohio.
141548	.....	St. y.	Laura S.	33	28	76.0	15.1	6.7	.....	.....	1897	Benton Harbor, Mich	Chicago, Ill.
140658	.....	St. s.	Laura Hickler	19	14	41.2	9.5	5.2	.....	.....	1883	Buffalo, N. Y	Marquette, Mich.
141482	.....	St. s.	Laura Marion	12	9	38.9	10.4	4.0	20	.....	1897	Groveland, Mass	Newburyport, Mass.

[1] Formerly st. s. Lewis Pulver.

[2] Formerly U. S. Coast Survey launch.

† Estimated.

‡ Gasoline.

MERCHANT STEAM VESSELS OF THE UNITED STATES—Continued.

Official No.	Signal letters.	Rig.	Name of vessel.	Gross tonnage.	Net tonnage.	Length.	Breadth.	Depth.	Nominal horsepower.	Indicated horsepower.	When built.	Where built.	Home port (where permanent document issues).
						Feet.	*Feet.*	*Feet.*					
140772	.....	St. s.	Laura May	37	18	60.0	15.0	3.5	.....	.....	1885	Freedom, Pa	Milwaukee, Wis.
140009	.....	St. s.	*Laura B. Treusch*	30	26	54.0	14.0	6.3	.....	.....	1874	Baltimore, Md	New York, N. Y.
140364	.....	St. p.	Laura M. Starin	407	312	174.0	27.6	8.2	.....	.....	1879	Noank, Conn	Do.
141364	K.M.D.P.	St. shp.	[1] *Laurada*	1,256	956	230.1	30.2	17.8	1,200	.....	1864	Middlesboro, England	Boston, Mass.
141183	.....	*St. p.	Laurance	62	56	88.0	26.2	3.8	.....	.....	1891	Madison, Ind	Cincinnati, Ohio.
14963	.....	St. s.	Laurel	41	20	60.0	14.0	6.0	20	.....	1861	St. Louis, Mo	New Orleans, La.
141134	.....	St. s.	Laurel	41	20	57.0	13.5	5.0	.....	.....	1891	Tottenville, N. Y	Bridgeport, Conn.
141162	.....	St. s.	Laurel	16	8	36.7	11.4	3.2	.....	.....	1891	Chican, Alaska	Pt. Townsend, Wash.
161633	.....	St. y.	[2] Laurel	18	9	41.2	9.0	3.6	†12	.....	1890	Buffalo, N. Y	Buffalo, N. Y.
140316	.....	St. s.	Laurena	10	5	40.1	8.7	3.4	.....	.....	1878	Bath, Me	Bangor, Me.
125462	.....	St. s.	[3] Laurence	16	10	43.0	12.4	5.3	.....	.....	1874	New York, N. Y	Brunswick, Ga.
140946	.....	St. s.	Lauretta Spedden	26	13	55.9	14.2	7.3	80	.....	1888	Baltimore, Md	Baltimore, Md.
141529	.....	*St. p.	Lavelle Young	506	396	140.0	32.0	6.9	.....	.....	1898	Portland, Oreg	Portland, Oreg.
141500	.....	St. s.	Lavinia	29	19	58.0	13.0	3.6	.....	.....	1897	Palatka, Fla	Jacksonville, Fla.
15450	.....	St. s.	Lawrence	447	334	135.5	25.8	11.0	325	.....	1868	Cleveland, Ohio	Chicago, Ill.
141369	.....	St. p.	‡ Lawrence	259	129	106.0	33.6	7.4	†200	.....	1895	Jacksonville, Fla	New Haven, Conn.
15077	.....	St. s.	Leader	198	135	118.4	21.9	7.2	91	.....	1863	Kaighns Point, N. J	Newark, N. J.
140313	.....	St. s.	Leader	44	22	68.0	17.4	7.5	70	.....	1878	Philadelphia, Pa	New York, N. Y.
140451	.....	St. s.	Leader	59	29	72.6	18.5	8.2	85	.....	1881	do	Boston, Mass.
140507	.....	St. s.	Leader	26	13	59.4	14.5	6.5	20	.....	1882	do	Philadelphia, Pa.
140718	.....	*St. p.	Leader	400	334	144.0	32.0	6.5	.....	.....	1884	Stockton, Cal	San Francisco, Cal
141416	.....	St. s.	Leah	9	6	42.6	9.6	3.2	.....	.....	1896	Berwick, La	Brashear, La.
141055	.....	St. s.	Leathem D. Smith	46	23	70.3	15.7	7.6	.....	.....	1890	Milwaukee, Wis	Port Huron, Mich.
141357	K.M.C.L.	St. shp.	[a] LEBANON	1,485	1,157	246.0	37.4	22.4	1,000	.....	1894	Philadelphia, Pa	Philadelphia, Pa.
141813	.....	St. s.	Le Baron	102	62	84.0	21.5	9.0	†450	.....	1893	Wilmington, Del	Wilmington, Del.
141453	.....	St. p.	Lee Delson	10	9	29.8	7.7	2.1	.....	.....	1896	Dubuque, Iowa	Dubuque, Iowa.
141100	.....	*St. p.	Lee H. Brooks	86	86	140.5	23.0	3.4	.....	.....	1890	Evansville, Ind	Pittsburg, Pa.
141524	K.N.G.R.	St. shp.	[4] LEELANAW	1,923	1,496	273.8	36.3	21.4	.....	.....	1886	Newcastle, England	New York, N. Y.
141497	.....	*St. p. §	Leeon	27	17	50.0	14.0	2.3	.....	.....	1896	Carrollton, Ky	Louisville, Ky.
140424	.....	St. s.	*Lehigh*	1,704	1,503	238.2	36.1	15.4	350	.....	1880	Wyandotte, Mich	Erie, Pa.
140927	.....	*St. p.	Lela	92	63	70.0	18.0	3.0	.....	.....	1888	Ford Ferry, Ky	Cairo, Ill.
15917	.....	St. s.	Leland	366	318	148.0	27.6	11.2	175	.....	1873	New Jerusalem, Ohio	Sandusky, Ohio.
141288	.....	St. s.	Lena L	16	8	46.5	13.3	6.0	15	40	1893	San Francisco, Cal	San Francisco, Cal.
141530	.....	St. s.	Lena S	18	14	47.5	15.0	4.6	.....	.....	1898	Northport, N. Y	Coldspring, N. Y.
141255	.....	St. s.	Lena Archer	7	7	45.0	9.0	4.0	.....	.....	1892	Hawesville, Ky	Louisville, Ky.
140459	.....	St. s.	Lena Knoblock	37	55	75.0	18.4	5.6	.....	.....	1881	Buffalo, N. Y	Chicago, Ill.
140248	.....	St. s.	Lena Mobray	15	15	50.0	11.0	3.5	.....	.....	1877	Mobile, Ala	Mobile, Ala.
141118	.....	*St. p.	Leni Leoti	75	60	90.0	18.4	3.0	.....	.....	1891	Pittsburg, Pa	Pittsburg, Pa.
140902	.....	St. s.	Lenoir	133	106	104.3	26.7	5.8	30	.....	1887	Baltimore, Md	Bridgeport, Conn.
120647	.....	*St. p.	[5] Leo	37	36	82.6	15.4	3.0	.....	.....	1886	Stillwater, Minn	Peoria, Ill.
140520	.....	St. s.	*Leo*	89	44	83.8	19.0	7.7	.....	.....	1882	Philadelphia, Pa	Shieldsboro, Miss.
140827	.....	St. s.	Leo	34	17	67.6	15.3	6.0	.....	.....	1886	Chicago, Ill	Milwaukee, Wis.
141419	.....	St. s.	Leo	14	5	43.5	9.0	4.0	.....	.....	1896	Arkansas City, Ark	Memphis, Tenn.
18728	.....	St. s.	[6] Leo Lennox	15	7	39.4	11.4	6.2	26	.....	1871	Buffalo, N. Y	Buffalo, N. Y.
141533	.....	*St. p.	Leon	692	631	181.0	36.5	6.7	.....	.....	1898	San Francisco, Cal	San Francisco, Cal.
141020	.....	St. s.	Leona	13	6	39.4	11.9	6.8	.....	.....	1889	Tonawanda, N. Y	Buffalo, N. Y.
141027	K.G.N.S.	St. shp.	LEONA	3,328	2,330	314.0	46.2	20.3	2,500	.....	1889	Chester, Pa	New York, N. Y.
141547	.....	St. y.	Leona	9	6	30.5	8.5	3.5	.....	.....	1898	Philadelphia, Pa	Philadelphia, Pa.
15981	.....	St. s.	Leonard Brightman	133	97	117.0	19.9	8.6	.....	.....	1874	Bristol, Me	Newport, R. I.
140430	.....	St. s.	Leonard Richards	97	48	86.4	20.8	9.6	.....	.....	1880	Athens, N. Y	New York, N. Y.
141356	.....	St. s.	Leonard J. Busby	126	68	90.7	26.3	9.7	.....	.....	1894	Tomkins Cove, N. Y	Do.
141315	.....	St. s §	Leonora	27	13	64.0	14.0	5.2	.....	.....	1893	Lake Charles, La	Lake Charles, La.
141532	.....	St. s.	Leonore	7	5	41.9	8.2	3.3	.....	.....	1898	Portland, Oreg	Astoria, Oreg.
141541	.....	*St. p.	Leota	36	24	50.5	16.0	3.5	.....	.....	1898	Alameda, Cal	San Francisco, Cal.
141519	.....	*St. p.	Le Rêve	49	31	67.0	17.7	2.6	.....	.....	1897	Palatka, Fla	Jacksonville, Fla.
140919	.....	*St. p.	Leroy	66	48	60.0	14.0	2.7	†35	.....	1888	Greenville, Miss	New Orleans, La.
141442	.....	*St. p.	Leroy	142	142	120.5	22.4	4.2	.....	.....	1896	Levanna, Ohio	Wheeling, W. Va.
141143	.....	St. s.	LE ROY BROOKS	41	25	75.0	14.6	7.6	.....	.....	1891	Toledo, Ohio	Sandusky, Ohio.
141351	.....	*St. p.	Le Vere	98	98	109.2	23.9	2.9	25	.....	1894	Monroe, La	New Orleans, La.
141526	.....	St. s.	Leschi	12	8	41.8	8.5	3.3	.....	.....	1898	Seattle, Wash	Seattle, Wash.
141334	.....	St. s.	Leslie	38	19	67.0	15.5	7.0	300	.....	1894	South Haven, Mich	Chicago, Ill.
141320	.....	St. s.	Lester L	12	6	40.5	12.1	4.3	†25	.....	1894	Kennebunk Port, Me	Portsmouth, N. H.
141250	.....	St. s.	Levi H. Pelton	46	23	70.0	18.4	11.0	.....	.....	1892	Jacksonville, Fla	Jacksonville, Fla.
141092	.....	*St. s.	Levi J. Workum	183	183	154.5	30.0	4.8	.....	.....	1890	Levanna, Ohio	Cincinnati, Ohio.
141087	.....	St. s.	Lewis Penoyer	31	65	72.0	17.7	7.0	125	.....	1890	Lake Charles, La	Lake Charles, La.
140849	.....	St. p.	Lewis Pulver	71	35	80.0	19.3	8.4	.....	.....	1886	Athens, N. Y	New York, N. Y.
140625	.....	St. s.	Lewis D. Black	58	50	76.5	17.0	5.4	.....	.....	1883	Rondout, N. Y	Albany, N. Y.
15084	H.M.N.R.	St. p.	Lewiston	1,127	1,051	234.9	33.1*	9.4	900	.....	1856	New York, N. Y	Boston, Mass.
116110	.....	St. s.	[7] Lewiston	1,808	1,342	272.3	38.1	18.5	.....	.....	1886	Wyandotte, Mich	Buffalo, N. Y.
141361	.....	*St. p.	Lewiston	513	487	165.0	34.4	5.3	600	.....	1894	Riparia, Wash	Portland, Oreg.
141090	.....	*St. p.	Lexington	58	58	121.0	22.4	3.6	.....	.....	1890	Point Pleasant, W. Va	Wheeling, W. Va.
141153	.....	St. y.	Libbie	11	5	44.0	9.0	4.9	.....	.....	1890	Phœnix, N. Y	New York, N. Y.

[1] Formerly British st. shp. { *a* Koina. *b* Empress.
[2] Formerly st. s. Val Walter.
[3] Formerly st. s. Col. W. P. Craighill.
[4] Formerly British st. shp. Earnwell.
[5] Formerly *st. p. Frankie Folsom.
[6] Formerly st. s. Newsboy.
[7] Formerly st. s. Susan E. Peck.
a U. S. S. Lebanon, April 21, 1898.
† Estimated.
‡ Composite.
§ Gasoline.

MERCHANT STEAM VESSELS OF THE UNITED STATES—Continued.

Official No.	Signal letters.	Rig.	Name of vessel.	Gross tonnage.	Net tonnage.	Length.	Breadth.	Depth.	Nominal horsepower.	Indicated horsepower.	When built.	Where built.	Home port (where permanent document issues).
						Feet.	*Feet.*	*Feet.*					
140528	.....	St. s.	Liberty	13	6	40.5	11.3	5.2	.....	.....	1882	Brooklyn, N. Y	New York, N. Y.
140998	.....	St. s.	Liberty	31	15	66.7	14.9	5.9	.....	.....	1889	Sturgeon Bay, Wis	Milwaukee, Wis.
141011	.....	St. p.	Liberty	148	126	96.8	18.3	5.5	.....	.....	1889	Fort Howard, Wis	Do.
141014	.....	*St. p.	Liberty	351	351	164.0	34.4	5.0	.....	.....	1889	Harmar, Ohio	Wheeling, W. Va.
141017	.....	St. s.	Liberty	60	30	66.0	18.2	3.7	.....	.....	1889	Baudon, Oreg	San Francisco, Cal.
141214	.....	St. s.	Liberty	21	10	55.1	12.6	6.1	.....	.....	1892	Chicago, Ill	Milwaukee, Wis.
141502	.....	*St. p. §	Liberty	39	39	79.3	18.0	3.2	.....	.....	1894	Randolph Heights, Mo	Kansas City, Mo.
15969	.....	St. s.	Lightning	48	24	74.6	16.5	8.0	61	.....	1874	Camden, N. J	Philadelphia, Pa.
140715	.....	St. s.	Lila May Hardy	19	9	51.5	13.1	5.1	.....	.....	1884	Jersey City, N. J	New York, N. Y.
140584	.....	St. s.	Lillian	17	8	55.0	13.5	4.0	.....	.....	1883	Rainier, Oreg	Juneau, Alaska.
140964	.....	St. s.	Lillian	25	17	57.5	11.2	5.3	22	32	1888	San Francisco, Cal	Yaquina, Oreg.
141041	.....	St. s.	LILLIAN	17	9	62.1	11.6	3.5	50	.....	1889	New York, N. Y	Jacksonville, Fla.
141439	.....	St. s.	Lillian	17	11	48.0	11.6	5.0	.....	.....	1896	Athens, N. Y	Albany, N. Y.
141470	.....	St. s.	Lillian	34	19	61.5	16.5	6.5	30	50	1897	San Francisco, Cal	San Francisco, Cal.
141449	.....	St. s. §	Lillian Annie	9	6	41.0	11.0	3.4	10	.....	1894	West Palm Beach, Fla	Newbern, N. C.
91958	.....	St. y.	[1]Lillie	53	43	83.7	17.3	4.2	.....	.....	1883	Canajoharie, N. Y	Do.
140010	.....	St. y.	Lillie	31	26	69.0	15.0	4.8	.....	.....	1872	Brooklyn, N. Y	Detroit, Mich.
141267	.....	*St. p.	Lillie	61	61	120.0	26.0	3.5	100	.....	1893	Jonesville, La	New Orleans, La.
141126	.....	St. s.	Lillie A	11	5	46.8	11.0	3.7	.....	.....	1891	Bay City, Mich	Marquette, Mich.
141199	.....	St. s.	Lillie M. Graham	49	24	65.0	17.0	7.6	†100	.....	1892	Philadelphia, Pa	Philadelphia, Pa.
140992	.....	St. s.	Lily	104	79	94.8	23.5	6.4	.....	.....	1886	Mount Clemens, Mich	Detroit, Mich.
15661	.....	St. s.	Lime Rock	149	130	116.0	25.0	6.8	.....	.....	1870	Newburg, N. Y	New York, N. Y.
141075	.....	St. s.	Lina	31	20	64.7	13.8	4.4	.....	.....	1890	Perth Amboy, N. J	Newark, N. J.
141499	K. N. D. C.	St. s.	Lincoln	966	532	203.4	37.0	12.6	.....	.....	1897	Bath, Me	Bath, Me.
141520	.....	*St. p.	Linda	40	40	78.2	19.7	3.4	.....	.....	1897	Shreveport, La	New Orleans, La.
141534	.....	*St. p.	Linda	602	631	181.0	36.5	6.7	.....	.....	1898	San Francisco, Cal	San Francisco, Cal.
15598	.....	St. s.	Linda M. Newlin	17	12	49.0	9.6	4.5	19	.....	1868	Philadelphia, Pa	Albany, N. Y.
140506	.....	St. s.	Linden	66	38	70.0	17.6	7.0	.....	.....	1881	South Amboy, N. J	New York, N. Y.
141370	.....	St. s.	Linden	894	708	206.0	35.0	12.6	.....	.....	1895	Port Huron, Mich	Port Huron, Mich.
141147	.....	St. s.	Lindrup	42	28	63.2	15.5	6.3	50	.....	1891	Manistee, Mich	Milwaukee, Wis.
141213	K. L. J. G.	St. y.	Linta	40	28	73.2	14.0	6.0	.....	.....	1892	Nyack, N. Y	New York, N. Y.
161634	.....	St. s.	[2]Linus	28	14	50.0	12.0	4.0	.....	.....	1890	Point Washington, Fla	Pensacola, Fla.
140022	.....	*St. p.	Lion	38	38	101.5	19.5	2.6	.....	.....	1875	Lyons, Iowa	La Crosse, Wis.
140909	.....	*St. p.	Lisbon	82	66	77.0	18.6	4.0	30	.....	1887	Point Caswell, N. C	Wilmington, N. C.
141386	.....	St. p.	Little Ben	33	33	70.6	18.0	2.8	.....	.....	1895	Pomeroy, Ohio	Wheeling, W. Va.
76158	.....	*St. p.	[3]Little Bill	110	110	122.0	23.0	4.0	.....	.....	1880	Pittsburg, Pa	Pittsburg, Pa.
140446	.....	St. s.	Little Buttercup	25	12	40.6	10.3	7.6	12	.....	1881	Brewer, Me	Bangor, Me.
141466	.....	*St. p.	Little Charley	82	82	118.6	23.2	3.4	.....	.....	1895	Eastwood Landing, Ky	Evansville, Ind.
141343	.....	*St. p.	Little Clyde	99	78	105.0	20.0	3.0	.....	.....	1894	Spottsville, Ky	Do.
140484	.....	*St. p.	Little Dick	126	126	123.0	23.7	4.0	.....	.....	1881	Pittsburg, Pa	Pittsburg, Pa.
141471	.....	St. s. §	Little Drummer	9	9	35.0	9.2	2.5	.....	.....	1897	Rosiclare, Ill	Paducah, Ky.
140486	.....	*St. p.	Little Fred	126	126	129.0	24.0	3.6	.....	.....	1881	Pittsburg, Pa	Pittsburg, Pa.
140343	.....	St. s.	Little Giant	26	13	43.0	13.0	5.0	.....	.....	1878	Gloucester, Mass	Gloucester, Mass.
140637	.....	*St. p.	Little Ike	135	98	96.0	21.6	3.9	.....	.....	1883	Pittsburg, Pa	Pittsburg, Pa.
141528	.....	St. s.	LITTLE JOE	6	5	35.0	7.0	3.5	.....	.....	1898	Evansville, Ind	Evansville, Ind.
141253	.....	*St. p.	Little Lafie	56	56	84.0	24.2	3.0	.....	.....	1892	Manchester, Ohio	Cincinnati, Ohio.
140861	.....	St. s.	Little Mac	25	19	60.0	10.7	2.5	.....	.....	1886	Buffalo, N. Y	Cape Vincent, N. Y.
141305	.....	St. p.	Little Mat No. 2	34	34	73.0	24.0	3.0	.....	.....	1893	Little Rock, Ark	Memphis, Tenn.
140670	.....	*St. p.	Little Maud	24	24	52.0	13.3	2.3	.....	.....	1883	Wirt, W. Va	Cincinnati, Ohio.
140734	.....	*St. p.	Little Maud	58	58	92.0	20.0	3.4	.....	.....	1882	Sioux City, Iowa	Omaha, Nebr.
140464	.....	St. s.	Little Nell	100	72	93.3	20.7	10.8	225	.....	1881	Baltimore, Md	Norfolk, Va.
15093	.....	St. s.	Little Nellie	10	5	40.0	12.0	3.6	.....	.....	1874	New York, N. Y	New York, N. Y.
140134	.....	St. s.	Little Nellie	15	7	48.1	11.4	4.0	10	.....	1875	Brooklyn, N. Y	Burlington, Vt.
140501	.....	St. s.	Little Nora	17	8	47.6	12.9	6.0	.....	.....	1881	Baltimore, Md	Baltimore, Md.
141461	.....	*St. p.	Little Queen	29	24	82.2	14.3	2.8	.....	.....	1896	Middleport, Ohio	Wheeling, W. Va.
141475	.....	*St. p. §	Little Sam	13	13	60.0	13.0	2.5	.....	.....	1896	Jefferson City, Mo	St. Louis, Mo.
141318	.....	St. p.	Little Silver	428	286	159.9	25.8	7.8	40	.....	1893	Tomkins Cove, N. Y	Perth Amboy, N. J.
15743	.....	St. s.	Little Round Top	46	23	66.5	17.7	7.6	.....	.....	1871	Ellsworth, Me	Ellsworth, Me.
141518	.....	*St. p.	Little William	222	155	110.7	24.4	4.8	.....	.....	1897	Hawkinsville, Ga	Brunswick, Ga.
141411	.....	St. s.	Little Willie	31	31	61.0	13.0	5.5	.....	.....	1895	Troy, Ind	Evansville, Ind.
85873	.....	*St. p.	[4]Little Tom Mose	98	56	90.0	22.0	3.0	56	.....	1885	Evansville, Ind	Do.
140978	.....	St. s.	[5]Lively	12	6	43.6	14.0	3.8	†20	.....	1874	Mare Island, Cal	Wrangell, Alaska.
14889	.....	St. s.	Livingston	78	53	70 0	24.8	6.8	.....	.....	1833	Sauger ies, N. Y	Albany, N. Y.
141005	K. F. J. D.	St. s.	‡Livingstone	2,134	1,622	281.0	41.0	20.0	.....	.....	1889	Wyandotte, Mich	Detroit, Mich.
15227	.....	St. p.	Lizzie	124	90	90.0	17.5	4.6	50	.....	1867	San Francisco, Cal	San Francisco, Cal.
48188	.....	St. s.	Lizzie	119	75	103.6	18.0	8.8	.....	.....	1863	Chester, Pa	New Haven, Conn.
140356	.....	St. s.	Lizzie	14	13	38.8	15.0	5.7	.....	.....	1879	Oyster Bay, N. Y	Coldspring, N. Y.
140955	.....	St. s.	Lizzie	13	6	48.0	12.7	4.5	.....	.....	1888	Toledo, Ohio	Toledo, Ohio.
141247	.....	St. s.	Lizzie	6	6	37.0	7.0	4.0	.....	.....	1892	Sheffield, Ala	Evansville, Ind.
141114	.....	*St. p.	Lizzie A	31	19	50.8	13.7	3.0	.....	.....	1890	Henderson Bay, Wash	Seattle, Wash.
110783	.....	St. s.	[6]Lizzie H	15	7	49.0	9.5	4.3	.....	.....	1888	Alexandria Bay, N. Y	Ogdensburg, N. Y.

[1] Formerly st. y. Melicent.
[2] Formerly st. s. V. H. Wright.
[3] Formerly st. p. J. McCreighton.
[4] Formerly *st. p. Gertie Pool.
[5] Formerly U. S. C. and G. st. s. Lively.
[6] Formerly st. s. R. H. Southgate.
† Estimated.
‡ Composite.
§ Gasoline.

MERCHANT STEAM VESSELS OF THE UNITED STATES—Continued.

Official No.	Signal letters.	Rig.	Name of vessel.	Gross tonnage.	Net tonnage.	Length.	Breadth.	Depth.	Nominal horsepower.	Indicated horsepower.	When built.	Where built.	Home port (where permanent document issues).
						Feet.	*Feet*	*Feet.*					
140548	.....	St. s.	Lizzie H	34	24	63.0	18.8	4.7	.....	.....	1882	Tottenville, N. Y	New York, N. Y.
140823	.....	*St. p.	Lizzie Bay	198	198	181.0	30.8	4.0	.....	.....	1886	Madison, Ind	Cincinnati, Ohio.
141494	.....	St. s.	Lizzie Blades	19	10	49.0	13.2	3.7	.....	.....	1897	Newbern, N C	Newbern, N. C.
140939	.....	St. s.	Lizzie Burrus	155	105	89.7	20.2	4.9	.....	.....	1888	Newbern, N. C	Edenton, N. C.
140114	.....	St. s	Lizzie Colburn	130	65	111.5	18.0	8 8	50	.....	1875	Boothbay, Me	Cape Charles, Va.
141022	.....	St. c. bt.	Lizzie Crandall	135	108	93.0	17.4	8.6	.....	.....	1889	Lockport, N. Y	Buffalo, N. Y.
140550	.....	St. s.	Lizzie Crawford	52	26	67.4	17.5	8.0	130	.....	1882	Camden, N. J	Philadelphia, Pa.
140403	.....	St. s.	Lizzie Frank	36	28	69.2	14.0	5.8	20	.....	1880	Grand Haven, Mich	Mobile, Ala.
15827	.....	*St. p.	Lizzie Gardner	82	82	143.6	21.0	3.6	.....	.....	1871	Cincinnati, Ohio	La Crosse, Wis.
140212	.....	St. s.	Lizzie Henderson	146	58	121.3	23.5	7.8	50	.....	1876	Philadelphia, Pa	New York, N. Y.
126431	.....	St. s.	[1] Lizzie Madden	690	517	175.0	34.0	13.0	.....	.....	1887	Detroit, Mich	Port Huron, Mich.
115505	.....	St. s.	Lizzie Massey	23	11	50.0	13.4	5.0	36	.....	1868	Pettys Island, N. J	Newbern, N. C.
140568	.....	*St p.	Lizzie Townsend	177	88	129.6	26.0	3.5	.....	.....	1882	Brownsville, Pa	Wheeling, W. Va.
140572	.....	St. s.	Lizzie Walsh	37	22	65.0	14.0	6.0	25	.....	1882	Grand Haven, Mich	Grand Haven, Mich.
140180	.....	St. s.	Lizzie Wyman	77	47	83.5	18.0	7.0	.....	.....	1876	Damariscotta, Me	New York, N. Y.
140677	.....	St. s.	Lizzie E. Woodend	67	42	61.6	15.9	4.5	.....	.....	1883	Northport, N. Y	Do.
140834	.....	St. s.	Lizzie M. Conklin	86	54	88.0	23.0	6.9	.....	300	1886	Tottenville, N. Y	Do.
141012	.....	St. s.	Lizzie M. Snow	17	9	35.7	9.9	3.9	15	.....	1889	Brewer, Me	Bath, Me.
92663	K M.H.Q.	St. y.	[2] LLEWELLYN	92	63	127.3	16.3	9.1	.....	.....	1895	Wilmington, Del	New York, N. Y.
140890	.....	St. s.	Llewellyn	12	7	39.9	10.0	4.9	.....	.....	1885	Rye, N. Y	Do.
141264	.....	St. s.	Lloyd S. Porter	536	412	159.0	30.6	10.7	.....	.....	1893	Port Huron, Mich	Port Huron, Mich
150120	K. C. G. F.	St. y.	[3] Loando	42	27	88.4	16.9	5.2	99	.....	1877	Greenpoint, N. Y	New York, N. Y.
141461	.....	*St. p.	Lois	35	35	75.2	18.9	3.1	.....	.....	1896	Waverly, Mo	Kansas City, Mo.
141390	.....	*St. p.	Lola	12	10	71.0	13.3	2.3	30	.....	1895	Peoria, Ill	Peoria, Ill.
141171	.....	St. s.	Lola M	35	17	58.2	15.9	5.0	†40	.....	1891	Tottenville, N. Y	Coldspring, N. Y.
141133	.....	St. s.	Lolita	13	6	43.6	10.0	4.8	†50	.....	1891	Boston, Mass	Fall River, Mass.
141436	.....	St. y.	Loma	9	7	37.7	6.1	3.9	20	.....	1896	Chicago, Ill	Chicago, Ill.
140623	.....	St. s.	Lone Fisherman	12	6	42.8	9.0	4.3	16	.....	1883	Seattle, Wash	Juneau, Alaska.
141082	.....	*St. p.	Lone Star	48	48	84.0	20.0	5.0	.....	.....	1890	Rock Island, Ill	Rock Island, Ill.
141429	.....	*St. p.	Lone Star	73	40	81.0	18.9	3.3	.....	.....	1896	Berwick, La	Brashear, La.
141385	.....	St. s.	Longport	20	14	70.1	14.4	5.0	.....	.....	1895	Nyack, N. Y	Somers Point, N. J
140399	.....	St. p.	*Long Beach*	519	360	150.5	32.0	10.5	400	.....	1880	Wilmington, Del	New York, N. Y.
15921	.....	*St. p.	Longfellow	93	93	112.0	19.6	4.3	.....	.....	1872	Jeffersonville, Ind	Evansville, Ind.
140626	.....	St. s.	Longfellow	413	218	146.5	27.0	12.4	.....	.....	1883	Boston, Mass	Boston, Mass.
140784	.....	St. s.	Long Island	163	106	103.0	29.0	8.4	.....	.....	1885	Brooklyn, N. Y	New York, N. Y.
141270	.....	St. s.	LONG ISLAND	409	225	132.5	28.0	9.8	700	.....	1893	Philadelphia, Pa	Greenport, N. Y.
15080	.....	St. s.	*Lookout*	25	12	51.1	13.6	5.8	52	.....	1862	Camden, N. J	Philadelphia, Pa.
141282	K. L. R. H.	St. y.	Loon	18	9	56.6	6.2	5.7	.....	.....	1893	Bristol, R. I	Bristol, R. I.
141378	.....	*St. p.	Lora	44	44	70.0	12.0	2.5	20	.....	1895	Chattanooga, Tenn	Chattanooga, Tenn
141496	.....	St. s. ‡	Lora	25	17	42.2	24.4	3.5	.....	.....	1896	Arlington, Oreg	Portland, Oreg.
141155	.....	St. s.	Lorain L	190	145	86.9	20.1	8.5	60	.....	1891	South Haven, Mich	Chicago, Ill.
140976	.....	St. s.	Lorena	36	22	64.0	15.0	4.7	.....	15	1888	Charleston, S. C	Charleston, S. C.
141400	.....	*St. p.	Lorena	287	287	141.2	31.5	5.6	.....	.....	1895	Marietta, Ohio	Wheeling, W. Va.
140649	.....	St. s.	Lorenzo Dimick	42	21	65.8	16.0	8.0	.....	.....	1883	Buffalo, N. Y	Port Huron, Mich.
141396	.....	St. s.	Loretta	9	6	31.2	7.1	3.6	.....	.....	1895	....do	Buffalo, N. Y.
140845	.....	St. s.	Loretto	19	9	54.5	11.2	5.5	.....	.....	1886	Brooklyn, N. Y	New Haven, Conn.
140994	.....	St. s.	Loretto K	34	17	57.5	16.2	6.8	.....	.....	1888	Tottenville, N. Y	New York, N. Y.
140911	.....	St. bge.	Lorillard's Brick Works No. 1.	228	194	126.0	29.0	7.5	.....	.....	1887	Wilmington, Del	Do.
150305	K. J. D. T.	St. y.	[4] Lorna	43	30	94.5	12.6	6.0	.....	.....	1883	Bristol, R. I	Do.
141503	.....	St. s.	Lorna	19	13	37.3	14.0	6.9	.....	.....	1897	Portland, Me	Portland, Me.
141129	.....	*St. p.	Lorna Doone	25	16	51.0	8.0	2.4	.....	.....	1891	Fort Smith, Ark	Memphis, Tenn.
141403	.....	*St. p.	Lorna Doone	36	30	64.0	12.3	3.5	.....	.....	1895	St. Paul, Minn	St. Louis, Mo.
141374	.....	St. s.	Lorraine	59	37	74.7	19.0	6.0	200	.....	1895	Philadelphia, Pa	Philadelphia, Pa.
15816	.....	St. p.	Lota	166	138	108.4	21.0	6 3	87	.....	1871	Baltimore, Md	Trenton, N. J.
140452	.....	St. s.	Lotta	141	97	96.1	22.0	6.7	.....	.....	1881	Athens, N. Y	New York, N. Y.
110834	.....	St. s.	[5] Lottie	35	17	56.0	15.5	6.6	.....	.....	1889	Philadelphia, Pa	Philadelphia, Pa.
140038	.....	St. s.	Lottie	25	13	57.5	14.0	6.5	40	.....	1873	Stockton, Cal	San Francisco, Cal.
140517	.....	St. s.	Lottie	49	24	65.0	18.8	5.3	.....	.....	1882	Apalachicola, Fla	Apalachicola, Fla.
141331	.....	St. s.	Lottie and May	13	6	44.9	11.9	5.7	.....	182	1894	East Boothbay, Me	Portland, Me.
126262	.....	*St. p.	[6] Lotus	22	20	76.5	12.1	2.9	.....	.....	1884	Havana, Ill	Peoria, Ill.
140898	.....	St. s.	Lotus	52	26	89.0	14.3	6.0	.....	.....	1887	Ogdensburg, N. Y	Ogdensburg, N. Y.
141298	.....	St. s.	Lotus	219	188	110.5	22.0	8.7	.....	60	1893	Manitowoc, Wis	Marquette, Mich.
141319	.....	*St. p.	Lotus	28	28	78.0	16.0	3.0	.....	.....	1893	Rock Island, Ill	La Crosse, Wis.
141200	.....	St. y.	Lotus Seeker	15	7	69.9	8.7	4.8	100	.....	1892	Bristol, R. I	New York, N. Y.
141489	.....	St. p.	Lou	21	14	61.4	13.8	2.1	.....	.....	1897	Richmond, Va	Richmond, Va.
140644	.....	St. s.	Lou A. Cummings	62	41	83.3	16.3	7.6	.....	45	1883	Grand Haven, Mich	Grand Haven, Mich.
140595	.....	St. s.	Louie	22	11	53.6	13.3	6 6	.....	.....	1882	Baltimore, Md	Baltimore, Md.
141492	.....	St. s.	Louis Banks	18	12	51.1	12.6	5.5	.....	.....	1897	Buffalo, N. Y	Dunkirk, N. Y.
140989	.....	*St. p.	Louis Houck	913	620	210.0	37.0	6.0	800	.....	1889	Madison, Ind	St. Louis, Mo.
140894	.....	St. s.	Louis Miller	15	8	36.0	8.8	3.6	.....	25	1887	Buffalo, N. Y	Buffalo, N. Y.
15747	.....	St. s.	Louis Osborn	32	16	55.0	16.0	6.0	.....	.....	1871	Gloucester, Mass	Boston, Mass.
140559	.....	St. s.	Louis Pahlow	366	290	155.4	30.4	10.5	.....	.....	1882	Milwaukee, Wis	Marquette, Mich.

[1] Formerly st. s. Chenango.
[2] Formerly st. y. Marietta.
[3] Formerly st. y. Promise.
[4] Formerly st. y. Permelia.
[5] Formerly st. s. Rose Hagan.
[6] Formerly st. p. City of Havana.
† Estimated.
‡ Naphtha.

MERCHANT STEAM VESSELS OF THE UNITED STATES—Continued.

Official No.	Signal letters.	Rig.	Name of vessel.	Gross. tonnage.	Net tonnage.	Length.	Breadth.	Depth.	Nominal horsepower.	Indicated horsepower.	When built.	Where built.	Home port (where permanent document issues).
						Feet.	*Feet.*	*Feet.*					
141445	.....	St. s.	Louis Peterson	9	6	31.2	7.1	3.6	.....	.....	1896	Buffalo, N. Y	Buffalo, N. Y.
141061	.....	*St. p.	Louisa	280	192	101.0	25.0	5.0	.....	.....	1890	Dublin, Ga	Georgetown, S. C.
141225	.....	St. s.	Louisa	69	29	71.8	18.0	8.1	125	.....	1892	Baltimore, Md	Norfolk, Va.
141522	.....	St. p.	Louisa	9	9	90.0	9.0	1.8	.....	.....	1897	Hubbardstown, W. Va	Cincinnati, Ohio.
140933	.....	St. s.	Louisa and Alice	36	18	60.0	17.2	7.0	.....	.....	1848	Boston, Mass	Marblehead, Mass.
12826	H. K. T. J.	St. p.	[1]Louise	409	222	173.0	26.6	8.3	.....	.....	1863	Keyport, N. J	Newport News, Va.
15347	J. C. M. W.	St. s.	*Louise*	1,023	718	231.7	33.0	8.8	1,280	.....	1864	Wilmington, Del	Camden, N. J.
15957	.....	St. s.	Louise	15	7	44.0	12.0	5.8	.....	.....	1873	Buffalo, N. Y	Port Huron, Mich.
140288	.....	St. s.	Louise	83	43	86.6	19.3	8.1	80	.....	1878	Sandusky, Ohio	Sandusky, Ohio.
140427	.....	St. s.	*Louise*	105	59	94.5	20.0	7.4	200	.....	1880	Camden, N. J	Galveston, Tex.
140505	.....	St. s.	Louise	40	40	76.7	16.5	3.8	.....	.....	1881	Evansville, Ind	Evansville, Ind.
140620	.....	*St. p	Louise	167	129	91.6	22.0	4.2	66	.....	1883	Seabeck, Wash	Pt. Townsend, Wash.
140641	.....	St. s.	Louise	27	17	66.2	13.8	5.4	.....	.....	1883	Farmingdale, Me	Charleston, S. C.
140710	.....	St. y.	Louise	35	26	56.7	20.8	5.5	.....	.....	1884	Detroit Mich	Detroit, Mich.
140888	.....	St. s.	Louise	126	32	111.4	29.5	7.0	162	.....	1887	Livingston Parish, La	New Orleans, La.
141071	.....	St. p.	Louise	129	70	88.0	18.5	6.8	.....	.....	1890	Mount Pleasant, S. C	Charleston, S. C.
141265	.....	St. y.	Louise	49	24	91.7	14.0	8.1	†175	.....	1893	Bristol, R. I	Cape Vincent, N. Y.
141414	.....	St. s.	Louise	18	9	47.3	12.0	5.0	.....	.....	1896	Petersburg, Va	Petersburg, Va.
141443	.....	St. p.	Louise	9	9	60.4	9.5	2.0	.....	.....	1896	Cincinnati, Ohio	Cincinnati, Ohio.
141460	.....	*St. p.	Louise	49	24	65.5	14.0	2.5	.....	.....	1896	Poplar Bluff, Mo	Memphis, Tenn.
141542	.....	St. s.	Louise B	14	8	41.2	11.1	3.2	.....	.....	1898	Chicago, Ill	Chicago, Ill.
140865	.....	St. s.	Louise Harbrecht	26	21	44.0	9.9	5.2	30	.....	1886	Buffalo, N. Y	Buffalo, N. Y.
141317	.....	*St. p.	Louise Harvey	26	19	62.2	12.0	3.3	.....	25	1894	New Orleans, La	New Orleans, La.
141314	.....	St. s.	Louise Stecher	13	6	45.0	8.3	3.0	.....	.....	1893	Judsonia, Ark	Memphis, Tenn.
140390	J. T. P. M.	St. sbp.	*Louisiana*	2,849	1,855	320.0	39.0	14.9	.....	.....	1879	Chester, Pa	New York, N. Y.
140882	.....	St. s.	Louisiana	1,753	1,259	267.0	39.6	20.0	.....	.....	1887	Marine City, Mich	Cleveland, Ohio.
140917	.....	*St. p.	Louisiana	56	30	98.2	18.1	4.6	58	.....	1888	New Orleans, La	New Orleans, La.
141431	.....	*St. p. †	Louisville	23	7	70.0	14.2	3.2	.....	.....	1896	.....do	Do.
141083	.....	St. s.	Lovey	7	5	46.3	9.9	3.4	.....	.....	1890	Berwick, La	Brashear, La.
141325	.....	St. s.	Lovie Randall	12	8	45.6	10.8	4.0	25	.....	1892	Washington, D. C	Washington, D. C.
141154	.....	St. s.	Lovisa	18	9	53.1	13.8	5.1	.....	.....	1891	Lorain, Ohio	Cleveland, Ohio.
140893	.....	St. s.	Lowell M. Palmer	119	59	91.0	22.5	10.0	400	.....	1887	Philadelphia, Pa	New York, N. Y.
141142	.....	St. s.	Lubec	50	25	69.5	18.0	6.3	.....	.....	1891	Portland, Me	Lubec, Me.
140227	.....	St. s.	Luce Brothers	88	62	94.0	18.0	8.0	75	.....	1877	New London, Conn	Newburyport, Mass
141486	.....	*St. p. ‡	Lucien Blair	37	37	65.0	13.6	2.0	.....	.....	1895	Grayville, Ill	Evansville, Ind.
140703	.....	St. y.	Lucile	19	18	64.0	9.2	4.9	†54	.....	1884	Bristol, R. I	Bath, Me.
140768	.....	St. y.	Lucile	41	24	84.6	11.5	7.9	.....	.....	1885	Do.	Plymouth, Mass.
150304	.....	St. s.	[2]Lucile	136	106	80.2	19.1	6.7	.....	.....	1883	Marine City, Mich	Marquette, Mich.
141283	.....	St. s.	Lucile Ross	49	24	70.7	16.6	7.6	.....	.....	1893	Baltimore, Md	Richmond, Va.
141048	.....	*St. p.	Lucile Borden	45	45	86.0	14.0	2.5	.....	.....	1890	Knoxville, Tenn	Chattanooga, Tenn.
140943	.....	St. y.	Lucille	21	10	55.0	11.6	4.4	.....	.....	1888	Detroit, Mich	Detroit, Mich.
141537	.....	St. s.	Lucretia	37	21	57.3	14.8	7.0	.....	.....	1898	South Bristol, Me	S. W. Harbor, Me.
15866	.....	St. s.	*Lucy*	116	76	106.7	20.3	7.2	95	.....	1872	Norfolk, Va	Norfolk, Va.
140614	.....	St. s.	Lucy	18	9	45.5	12.0	5.1	.....	.....	1883	Seattle, Wash	Juneau, Alaska.
141446	.....	St. y.	Lucy F	19	13	52.6	11.4	4.3	50	50	1896	Middletown, Conn	Hartford, Conn.
140503	.....	St. s.	Lucy Coles	36	36	78.4	15.8	4.0	.....	.....	1881	Ashland, Ky	Cincinnati, Ohio.
141033	.....	St. c. bt.	Lucy H. Bullard	81	61	98.0	14.0	8.5	.....	.....	1889	Rome, N. Y	Albany, N. Y.
141540	.....	*St. p.	Luella	52	46	65.0	17.0	3.0	.....	.....	1898	Stockton, Cal	Chicago, Ill.
141053	.....	*St. p.	Luella Brown	102	102	128.0	22.3	4.5	.....	.....	1890	Wheeling, W. Va	Cairo, Ill.
141224	.....	St. s.	Luise M	18	9	53.0	11.9	5.0	.....	.....	1892	Sheboygan, Wis	Milwaukee, Wis.
14722	.....	St. s.	Luke Hoyt	12	6	45.3	11.3	4.6	15	.....	1863	Philadelphia, Pa	Boston, Mass.
141408	.....	*St. p.	Luke Pryor, jr	68	68	103.0	18.0	3.0	50	.....	1895	Decatur, Ala	Chattanooga, Tenn.
141084	.....	St. p.	Lula F	51	37	98.0	15.1	2.6	.....	.....	1890	Palestine, W. Va	Wheeling, W. Va.
141184	.....	*St. p.	Lula Prince	223	223	142.5	28.2	4.2	.....	.....	1891	Brownsville, Pa	Do.
141415	.....	*St. p.	Lula E. Warren	90	78	122.0	22.5	3.3	†50	.....	1896	Johnsonville, Tenn	Nashville, Tenn.
140298	.....	St. s.	Lulie	10	7	40.8	7.7	2.4	8	.....	1876	Perth Amboy, N. J	Perth Amboy, N. J.
140922	.....	St. s.	Lulu Eddy	19	9	51.3	14.3	5.4	.....	.....	1888	West Bay City, Mich	Port Huron Mich.
140932	.....	St. s.	Lulu M. Ray	20	10	56.0	12.5	6.0	.....	.....	1888	Ludington, Mich	Duluth Minn.
141128	.....	*St. p.	Lumber Boy	55	55	78.3	15.6	4.0	†15	.....	1891	Leclaire, Iowa	Burlington, Iowa.
15706	.....	St. s.	Lumberman	13	6	48.2	11.6	4.8	37	.....	1869	Philadelphia, Pa	Norfolk, Va.
140524	.....	St. p.	Luray	423	330	156.0	28.0	8.9	.....	.....	1882	Brooklyn, N. Y	New York, N. Y.
140341	.....	*St. p.	Lurline	481	338	157.7	30.7	6.6	.....	.....	1878	Portland, Oreg	Portland, Oreg.
141018	.....	St. s.	Luther Loomis	29	14	54.9	13.0	6.0	60	.....	1889	Chicago, Ill	Chicago, Ill.
140257	.....	St. p.	Luther Westover	125	102	107.0	20.6	6.4	155	.....	1877	West Bay City, Mich	Port Huron, Mich.
140596	K. D. P. C.	St. s.	Luther C. Ward	106	53	98.0	21.5	9.8	.....	.....	1882	Newburg, N. Y	Hartford, Conn.
141469	.....	*St. p. ‡	Luvenia	24	12	52.0	13.5	2.0	.....	.....	1897	Memphis, Tenn	Memphis, Tenn.
140770	.....	St. s.	Luzerne Luddington	74	37	54.0	17.0	6.0	.....	.....	1885	New Haven, Conn	New Haven, Conn.
140416	.....	St. s.	Lycoming	1,609	1,423	251.0	36.0	15.3	1,000	.....	1880	Bay City, Mich	Erie, Pa.
141278	.....	*St. p.	Lyda	107	107	120.0	21.4	3.4	.....	.....	1893	Charleston, W. Va	Chattanooga, Tenn.
140391	.....	St. p.	Lydia	9	8	56.0	11.5	2.4	.....	6	1880	Elizabeth City, N. C	Edenton, N. C.
140835	.....	St. s.	Lydia	26	13	53.4	13.6	6.4	.....	.....	1886	New Baltimore, N. Y	Albany, N. Y.
141266	.....	St. s.	Lydia Thompson	202	101	92.7	22.6	8.0	.....	.....	1893	Port Angeles, Wash	Pt. Townsend, Wash.
141525	.....	*St. p.	Lydia Van Sant	93	93	102.0	23.0	4.0	.....	.....	1898	Leclaire, Iowa	Rock Island, Ill.
141333	.....	St. s.	Lydia Wheeler	13	13	50.0	10.0	4.0	†20	.....	1894	Bellevue, Iowa	Dubuque, Iowa.

[1] Formerly st. p. John Romer.

[2] Formerly st. s. Pickup.

† Estimated.

‡ Gasoline.

MERCHANT STEAM VESSELS OF THE UNITED STATES—Continued.

Official No.	Signal letters.	Rig.	Name of vessel.	Gross tonnage.	Net tonnage.	Length.	Breadth.	Depth.	Nominal horsepower.	Indicated horsepower.	When built.	Where built.	Home port (where permanent document issues).
						Feet.	*Feet.*	*Feet.*					
140490	.....	St. s.	Lyndhurst	41	20	65.6	15.2	6.8	.....	.....	1881	Lyndhurst, N. J	New York, N. Y.
140896	.....	*St. p.	Lyun J	36	22	90.0	13.3	2.5	.....	.....	1887	Stillwater, Minn	New Orleans, La.
140903	.....	St. s.	Lyric	11	9	33.5	7.3	3.5	.....	10	1887	Buffalo, N. Y	Duluth, Minn.
			M.										
92551	.....	St. s.	M. Dewing	71	51	50.0	19.7	5.4	†50	.....	1893	Boston, Mass	Providence, R. I.
92509	.....	St. s.	M. Dougherty	43	43	71.0	17.2	6.0	.....	.....	1893	Pittsburg, Pa	Pittsburg, Pa.
90072	.....	St. p.	M. Martin	570	455	191.0	29.3	8.1	.....	.....	1863	Jersey City, N. J	Albany, N. Y.
91959	.....	St. s.	M. Moran	66	33	71.4	18.5	8.0	.....	.....	1887	Athens, N. Y	New York, N. Y.
106391	.....	St. c. bt.	[1] M. Moran	137	106	96.0	17.7	7.0	.....	.....	1885	Lockport, N. Y	Do.
90164	.....	St. s.	M. Shields	34	17	62.0	14.6	8.2	65	.....	1870	Chicago, Ill	Chicago, Ill.
91672	.....	St. s.	M. Sicken	212	168	128.9	26.0	9.7	.....	.....	1884	Marine City, Mich	Port Huron, Mich.
90904	.....	St. c. bt.	M. Talcott	96	68	113.1	16.9	6.4	.....	.....	1876	Chicago, Ill	Chicago, Ill.
90728	.....	St. s.	M. A. Gagnon	18	18	48.3	12.0	5.8	.....	.....	1874	Two Rivers, Wis	Milwaukee, Wis.
91238	.....	St. s.	M. A. Knapp	18	9	50.0	12.9	6.0	.....	.....	1880	Manitowoc, Wis	Do.
92528	.....	St. s.	M. A. Knapp	60	31	66.2	17.8	9.3	.....	.....	1893	Benton Harbor, Mich	Milwaukee, Wis.
92264	.....	St. s.	M. B. Harlow	57	28	69.0	17.6	7.0	†65	.....	1891	Alexandria, Va	Norfolk, Va.
92735	.....	St. s.	M. B. Shaw	39	22	67.0	11.8	5.3	.....	.....	1896	Hickman, Ky	Memphis, Tenn.
92013	.....	St. s.	M. C. Neff	276	210	137.0	28.9	10.8	.....	.....	1888	Oshkosh, Wis	Grand Haven, Mich.
90792	.....	St. s.	*M. D. Carrington*	64	32	67.0	16.0	8.6	150	.....	1875	Buffalo, N. Y	Duluth, Minn.
92083	.....	St p.	M. D. Moore	105	52	71.0	31.0	5.0	.....	.....	1880	Oshkosh, Wis	Milwaukee, Wis.
92438	.....	*St. p.	M. D. Wayman	242	157	125.0	24.0	3.8	.....	.....	1891	Pittsburg, Pa	Pittsburg, Pa.
90314	.....	St. s.	M. D. Wheeler	31	15	60.0	16.0	5.8	.....	.....	1871	Philadelphia, Pa	Newark, N. J.
91846	.....	*St. p.	M. E. Shaw	34	30	72.8	16.7	4.5	†55	.....	1886	Forest City, Me	Bangor, Me.
90492	.....	St. s.	M. F. Merick	133	77	92.0	24.5	10.2	.....	.....	1873	Detroit, Mich	Port Huron, Mich.
92524	.....	St. s.	M. G. Hausler	73	36	72.0	18.0	8.8	.....	.....	1893	Saugatuck, Mich	Chicago, Ill.
125839	.....	St. c. bt.	*M. J. Galvin	131	103	95.6	17.8	8.9	.....	.....	1880	Ithaca, N. Y	Buffalo, N. Y.
91151	.....	St. s.	M. M. Drake	13	13	43.1	12.4	5.6	40	.....	1879	Buffalo, N. Y	Oswego, N. Y.
91485	.....	St. s.	M. M. Drake	1,102	948	201.0	34.5	14.6	.....	.....	1882	..... do	Detroit, Mich.
75173	.....	St. s.	[2] M. P. Howlett	53	36	64.0	21.0	6.4	.....	.....	1868	Baltimore, Md	Philadelphia, Pa.
92028	.....	*St. p.	M. P. Wells	87	87	126.6	24.0	3.4	.....	.....	1888	Belle Vernon, Pa	Cincinnati, Ohio.
91944	.....	St. s.	M. T. Greene	523	421	155.0	30.0	11.6	.....	.....	1887	Gibraltar, Mich	Detroit, Mich.
91995	.....	St. s.	M. W. Hunt	41	20	63.5	15.6	6.5	.....	.....	1888	Philadelphia, Pa	Philadelphia, Pa.
92824	.....	St. s.	M. Mitchell Davis	85	58	81.0	19.2	8.9	.....	.....	1897	Solomons Island, Md	Washington, D. C.
91919	.....	St. c. bt.	M. and J. Tracy	137	108	95.6	17.8	9.0	.....	.....	1887	Buffalo, N. Y	New York, N. Y.
91869	.....	St. s.	M. and M	60	30	61.5	17.7	5.6	75	.....	1886	Thomaston, Me	Bucksport, Me.
92242	.....	St. s.	M. and M	30	22	87.0	16.0	5.0	.....	.....	1890	Menekaunee, Wis	Milwaukee, Wis.
91470	.....	St. s.	Mabel	84	42	82.9	20.0	8.6	.....	.....	1882	Philadelphia, Pa	Hartford, Conn.
92070	.....	St. s.	Mabel	26	18	51.9	15.5	5.1	.....	.....	1888	Tottenville, N. Y	Perth Amboy, N. J.
92525	.....	St. s.	Mabel	50	26	61.2	18.0	7.0	†60	.....	1893	Athens, N. Y	New York, N. Y.
92540	.....	*St p.	Mabel	72	62	91.0	22.0	4.0	.....	.....	1893	New Iberia, La	Brashear, La.
92715	.....	St. s.	Mabel S	48	24	65.3	17.7	6.0	.....	.....	1896	New London, Conn	Stonington, Conn.
90793	.....	St. s.	Mabel Bird	138	69	109.9	18.4	8.2	50	.....	1875	Bath, Me	Greenport, N. Y.
92096	.....	St. s.	Mabel Bradshaw	331	177	135.0	26.0	9.0	.....	.....	1889	Benton Harbor, Mich	Chicago, Ill.
92327	.....	*St. p.	Mabel Comeaux	397	397	178.0	36.0	6.5	.....	.....	1891	Jeffersonville, Ind	Shieldsboro, Miss.
91262	.....	St. s.	Mabel L. Stevens	31	21	60.6	16.3	4.8	34	.....	1880	South Norwalk, Conn	Bridgeport, Conn.
92839	.....	*St. p.	Mable	59	49	70.4	13.7	3.9	.....	.....	1898	Huntington, Oreg	Portland, Oreg.
76642	.....	St. s.	[4] McCaldin Bros	63	31	82.0	17.8	8.3	.....	.....	1886	Perth Amboy, N. J	New York, N. Y.
18474	.....	St. s.	[5] *McCormick*	23	11	51.0	13.6	6.2	.....	.....	1867	Buffalo, N. Y	Toledo, Ohio.
91938	.....	St. s.	McCormick	160	120	106.0	24.7	8.0	.....	.....	1887	Grand Haven, Mich	Buffalo, N. Y.
92226	K. L. B. C.	St. s.	MACKINAW	2,578	2,005	270.0	41.9	24.0	.....	.....	1890	West Bay City, Mich	New York, N. Y.
92598	.....	St. s.	Madagascar	1,203	912	241.0	37.0	13.8	.....	.....	1894	.....do	Chicago, Ill.
92394	.....	St. s.	Madeira	51	25	64.5	16.5	8.0	100	.....	1892	Philadelphia, Pa	Philadelphia, Pa.
92523	.....	St. s.	Madeleine	74	37	86.0	18.9	6.8	.....	.....	1893	Cape Elizabeth, Me	Portland, Me.
92850	.....	St. y.	MADGE	9	5	65.5	10.5	3.2	.....	.....	1897	Charleston, W. Va	Wheeling, W. Va.
92462	.....	*St. p.	Madison	292	292	157.4	45.4	6.1	.....	.....	1892	Jeffersonville, Ind	St. Louis, Mo.
92678	.....	St. s.	Mae Martel	38	26	71.2	14.5	6.4	35	.....	1895	Saugatuck, Mich	Grand Haven, Mich.
17324	.....	St. p.	Magenta	636	510	197.0	30.0	9.0	.....	.....	1863	East Albany, N. Y	Perth Amboy, N. J.
90013	.....	St. p.	*Maggie*	606	494	164.0	36.0	8.5	323	.....	1869	Wilmington, Del	Baltimore, Md.
91330	.....	*St. p.	Maggie	193	134	131.0	24.0	4.0	.....	.....	1881	Pittsburg, Pa	Pittsburg, Pa.
92183	.....	S . p.	Maggie	53	39	76.1	19.3	3.4	.....	.....	1890	Wilmington, N. C	Charleston, S. C.
92375	.....	St. s.	Maggie	85	58	67.0	20.0	6.5	40	80	1891	Albion, Cal	San Francisco, Cal.
92400	.....	St. p.	Maggie	87	71	78.0	24.0	4.6	†60	.....	1892	St. Augustine, Fla	New York, N. Y.
92510	.....	St. s.	Maggie	19	9	50.0	12.0	4.7	.....	.....	1893	Mobile, Ala	Mobile, Ala.
92616	.....	*St. p.	Maggie	50	50	85.0	19.0	3.5	.....	.....	1894	Yazoo City, Miss	Vicksburg, Miss.
125752	.....	St. s.	[6] Maggie	26	13	63.8	14.8	4.0	.....	40	1879	Savannah, Ga	Savannah, Ga.
90593	.....	St. s.	Maggie Ashton	13	6	45.3	11.0	5.6	.....	.....	1871	Buffalo, N. Y	Port Huron, Mich.
91858	.....	*St. p.	Maggie Belle	52	52	95.6	18.4	3.6	.....	.....	1884	Madison, Ind	Paducah, Ky.
92108	.....	St. bge.	Maggie Duncan	535	377	164.5	31.8	11.7	.....	.....	1890	Fort Howard, Wis	Port Huron, Mich.
90582	.....	St. s.	Maggie Lutz	15	8	45.0	12.5	4.3	.....	.....	1873	Sheboygan, Wis	Grand Haven, Mich.
80394	.....	St. s.	[7] Maggie Marshall	365	279	150.0	30.0	11.3	270	.....	1873	Manistee, Mich	Do.
92642	.....	St. s.	Maggie H. Lane	24	15	57.0	13.0	3.5	.....	.....	1895	Vanceboro, N. C	Newbern, N. C.

[1] Formerly st. c. bt. Alfred Morgan.
[2] Formerly st. c. bt. Ceres.
[3] Formerly sch. Julia A. Jones.
[4] Formerly st. s. John A. Carnie.
[5] Formerly st. s. A. A. Eustaphieve.
[6] Formerly st. s. Cannoochee.
[7] Formerly st. s. William Crippin.
† Estimated.

MERCHANT STEAM VESSELS OF THE UNITED STATES—Continued.

Official No.	Signal letters.	Rig.	Name of vessel.	Gross tonnage.	Net tonnage.	Length.	Breadth.	Depth.	Nominal horsepower.	Indicated horsepower.	When built.	Where built.	Home port (where permanent document issues).
						Feet.	*Feet.*	*Feet.*					
91405	.....	St. s.	Maggie J. Jory	20	10	49.2	13.2	6.0	.....	.....	1882	Baltimore, Md	Norfolk, Va.
90700	.....	St. s.	Maggie S. Robinson	16	8	58.2	13.5	5.5	.....	.....	1872	Albany, N. Y	Albany, N. Y.
92538	.....	St. s.	Magic	67	33	67.3	16.6	8.4	.....	.....	1893	Port Blakeley, Wash	Pt. Townsend, Wash.
90304	.....	St. s.	Magnet	42	31	62.0	14.0	5.0	30	.....	1871	Ferrysburg, Mich	Galveston, Tex.
90830	.....	St. s.	Magnet	34	19	72.0	9.6	4.0	.....	.....	1875	Jacksonville, Fla	Tampa, Fla.
91700	.....	St. y.	Magnet	23	14	60.0	12.0	6.0	.....	.....	1884	Pamrapo, N. J	New York, N. Y.
91592	K. C. H. J.	St. y.	Magnolia	91	45	92.4	17.6	9.2	.....	.....	1883	Bristol, R. I	Greenport, N. Y.
91954	.....	St. s.	Mahar and Burns	137	109	95.6	17.8	8.9	.....	.....	1887	Lockport, N. Y	Albany, N. Y.
92454	.....	St. s.	MAHONING	2,189	1,744	274.0	40.2	23.2	.....	.....	1892	Wyandotte, Mich	Erie, Pa.
91820	.....	St. s.	Maid of Kent	171	116	101.8	21.3	7.0	80	.....	1881	Wilmington, Del	Bridgeport, Conn.
17736	.....	St. p.	Maid of Perth	148	90	82.0	23.3	7.9	.....	.....	1867	Newburg, N. Y	New York, N. Y.
92727	.....	St. s.	Maid of the Mist	99	63	75.8	18.8	6.5	50	.....	1892	Niagara Falls, N. Y	Suspension Bridge, N. Y.
16445	.....	St. s.	Maine	332	255	132.3	27.8	11.8	.....	.....	1862	Cleveland, Ohio	Port Huron, Mich.
92049	.....	St. p.	*Maine*	850	545	174.0	36.6	13.3	†450	.....	1888	Wilmington, Del	New York, N. Y.
92391	K. L. D. B.	St. s.	MAINE	2,895	1,505	302.7	44.0	17.5	†3,000	.....	1891	....do	Providence, R. I.
92190	.....	St. y.	Maitland	15	7	47.7	10.8	5.8	.....	.....	1890	Bath, Me	Portland, Me
92116	.....	St. s.	Majestic	1,985	1,609	291.0	40.0	21.1	.....	1,800	1889	West Bay City, Mich	Detroit, Mich
92227	.....	St. s.	Majestic	55	29	78.0	18.4	7.6	.....	.....	1890	Bordentown, N. J	Trenton, N. J.
91289	.....	St. s.	Major	10	5	37.3	10.8	3.8	21	.....	1880	Mathews County, Va	Norfolk, Va.
92300	.....	*St. p.	Major	38	19	59.9	26.5	4.3	.....	.....	1891	Hawesville, Ky	Evansville, Ind.
92314	.....	St. bge.	Major	147	110	108.7	24.4	6.0	.....	.....	1891	Buffalo, N. Y	Erie, Pa.
17117	.....	St. s.	*Major Brewerton*	65	32	82.0	19.0	7.5	127	.....	1857	Baltimore, Md	Baltimore, Md.
92385	.....	St. s.	Major Dana	52	26	64.9	16.0	8.0	80	.....	1891	Grand Haven, Mich	Grand Haven, Mich.
92768	.....	St. s.	Major McKinley	59	40	61.9	19.0	8.8	.....	.....	1897	Tomkins Cove, N. Y	New York, N. Y.
17524	.....	St. p.	*Major Reybold*	530	426	204.3	30.3	7.2	96	.....	1853	Wilmington, Del	Bridgeton, N. J.
91834	.....	St. s.	Major Ulrich	12	6	35.0	13.0	5.0	.....	.....	1886	Brooklyn, N. Y	New York, N. Y.
91984	.....	St. s.	Major W. Allen	27	13	60.0	13.0	5.2	.....	.....	1888	Wilmington, Del	Baltimore, Md.
92861	K. N. L. B.	St. y.	MALAY	173	90	131.0	20.0	10.6	.....	.....	1898	Chester, Pa	Philadelphia, Pa.
92550	.....	St. y.	Mallard No. 3	10	10	60.0	10.0	2.0	.....	.....	1893	Wilmington, Del	Baltimore, Md.
91957	.....	*St. p.	Mame	73	43	75.2	13.0	8.2	.....	.....	1887	Snohomish, Wash	Pt. Townsend, Wash.
91689	.....	St. s.	Mamie	31	15	59.3	15.0	7.0	.....	.....	1884	Baltimore, Md	Norfolk, Va.
8685	.....	St. s.	[1] *Mamie Coyle*	44	22	69.0	15.0	7.2	118	.....	1870	Chester, Pa	New Orleans, La.
91156	.....	St. s.	Mamie Higgins	77	40	87.8	17.8	7.3	120	.....	1879	Buffalo, N. Y	Galveston, Tex.
90368	.....	St. y.	[2] Manatee	44	23	72.1	15.6	7.7	50	.....	1869	Brooklyn, N. Y	Philadelphia, Pa.
91694	.....	St. p.	*Manatee*	104	66	107.9	20.5	6.3	.....	.....	1884	Newburg, N. Y	Jacksonville, Fla.
92620	.....	St. s.	MANATI	41	20	69.2	17.6	4.5	.....	120	1894	Sparrows Point, Md	Boston, Mass.
92087	.....	St. s.	[3] Manchester	2,132	1,611	281.0	41.0	20.0	1,000	.....	1889	Wyandotte, Mich	Milwaukee, Wis.
91176	.....	St. s.	Manhanset	154	104	104.4	19.5	7.7	125	.....	1879	Mystic Bridge, Conn	New London, Conn.
16983	H. N. L. M.	St. p.	Manhasset	512	352	139.0	32.0	11.0	300	.....	1860	New York, N. Y	Norfolk, Va.
91701	.....	St. s.	Manhattan	142	99	91.7	28.6	7.3	.....	.....	1884	Rondout, N. Y	New York, N. Y.
91905	.....	St. s.	Manhattan	1,545	1,102	252.4	38.0	19.4	.....	.....	1887	Detroit, Mich	Milwaukee, Wis.
92280	K. J. H. R.	St. s.	Manhattan	1,892	982	233.9	40.7	24.5	†200	.....	1891	Bath, Me	Portland, Me.
92762	.....	St. s.	Manhattan	51	42	97.6	15.3	4.6	.....	.....	1896	Marietta, Ohio	Wheeling, W. Va.
91704	.....	St. p.	*Manhattan Beach*	630	436	152.0	32.5	12.2	.....	.....	1884	Newburg, N. Y	New York, N. Y.
91365	.....	St. s.	Manistee	33	17	62.7	15.2	6.4	.....	.....	1881	Baltimore, Md	Norfolk, Va.
92786	.....	St. s.	Manisees	157	98	102.0	22.0	9.0	.....	.....	1897	Noank, Conn	Newport, R. I.
91436	.....	St. s.	Manistique	473	382	157.1	31.1	12.5	.....	.....	1882	Gibraltar, Mich	Detroit, Mich.
92521	.....	St. s.	MANITOU	2,944	2,391	274.7	42.2	20.8	†2,500	.....	1893	Chicago, Ill	Duluth, Minn.
16105	.....	St. s.	[4] Mannie	49	24	71.2	16.1	7.6	.....	.....	1862	Baltimore, Md	Mobile, Ala.
92170	.....	St. s.	MANOLA	2,325	1,835	282.4	40.3	21.2	.....	.....	1890	Cleveland, Ohio	Cleveland, Ohio.
92437	.....	St. s.	Mansfield	382	351	159.2	32.0	8.2	.....	.....	1892	....do	Erie, Pa.
91966	K. H. Q. V.	St. s.	*Manteo*	583	408	190.0	26.0	9.0	† 400	.....	1887	Wilmington, Del	New York, N. Y.
91334	.....	St. p.	Maquam	370	240	142.3	24.8	8.1	.....	.....	1881	Grand Isle, Vt	Burlington, Vt.
92086	K. G. H. N.	St. shp.	Maracaibo	1,262	904	231.0	43.0	13.6	1,000	.....	1889	Philadelphia, Pa	Wilmington, Del.
111080	K. M. H. C.	St. y.	[4] Marcella	55	33	99.5	13.3	8.2	†250	.....	1895	Braintree, Mass	New York, N. Y.
90428	.....	*St. p.	Mare Island	337	295	124.0	28.2	7.6	125	.....	1870	San Francisco, Cal	San Francisco, Cal.
92867	.....	St. y.	‖ Mareta	37	25	69.7	12.7	7.6	.....	.....	1898	Brooklyn, N. Y	New York, N. Y.
90646	.....	St. s.	Margaret	17	8	50.6	14.6	4.6	.....	.....	1872	Lake Charles, La	Lake Charles, La.
92574	.....	St. y.	Margaret	29	19	69.1	11.7	6.4	.....	.....	1894	Nyack, N. Y	New York, N. Y.
92599	.....	*St. p.	Margaret	328	201	142.0	26.0	4.6	500	.....	1894	Evansville, Ind	Cairo, Ill.
92729	.....	St. p.	MARGARET	674	379	175.0	26.0	7.5	100	†375	1896	Newport News, Va	New Haven, Conn.
92860	.....	St. y.	‡ Margaret	59	40	87.7	15.1	8.4	.....	.....	1898	New York, N. Y	New York, N. Y.
91683	.....	St. s.	Margaret Linehard	19	9	56.0	12.0	5.0	.....	.....	1884	Mosspoint, Miss	Mobile, Ala.
91953	.....	St. s.	Margaret Olwill	554	489	175.6	34.7	10.2	† 500	.....	1887	Cleveland, Ohio	Cleveland, Ohio.
16333	.....	St. s.	Margaret A. Lenox	45	22	68.0	15.0	7.4	.....	.....	1864	New Brunswick, N. J	New York, N. Y.
91584	.....	St. s.	Margaret J. Sanford	77	55	85.2	18.5	8.0	.....	.....	1883	Jersey City, N. J	Do.
91779	.....	*St. p.	Margey	163	117	64.4	25.1	8.5	.....	.....	1885	East Portland, Oreg	Pt. Townsend, Wash.
92567	.....	St. s.	Margret McCann	35	22	69.0	15.2	6.6	75	.....	1894	Grand Haven, Mich	Grand Haven, Mich.
92423	.....	St. s.	Margretta	18	9	52.6	13.2	4.7	.....	.....	1892	Ashtabula, Ohio	Baltimore, Md.
92094	.....	St. y.	Marguerite	46	28	74.2	14.7	6.5	20	.....	1889	City Island, N. Y	New York, N. Y.
92504	.....	St. s.	Marguerite	128	64	90.3	21.3	10.8	.....	.....	1893	Kennebunk Port, Me	Boston, Mass.
92583	.....	St. s.	MARGUERITE	27	13	45.8	14.0	6.9	.....	.....	1894	Cleveland, Ohio	Cleveland, Ohio.

[1] Formerly st. s. Ella Wood No. 2.
[2] Formerly st. s. Mischief.
[3] Formerly st. s. Mary Shaw.
[4] Formerly st. y. Rajah.
† Estimated.
‡ Composite.
‖ Gasoline.

MERCHANT **STEAM** VESSELS OF THE UNITED STATES—Continued.

Official No.	Signal letters.	Rig.	Name of vessel.	Gross tonnage.	Net tonnage.	Length.	Breadth.	Depth.	Nominal horsepower.	Indicated horsepower.	When built.	Where built.	Home port (where permanent document issues).
						Feet.	*Feet.*	*Feet.*					
92849	.....	St. s.	Marguerite	29	19	58.0	12.2	3.4	.....	.....	1898	Olympia, Wash	Seattle, Wash.
91960	.....	*St. p.	Maria	202	184	115.0	24.0	5.9	†156	.....	1887	Portland, Oreg	Portland, Oreg.
90757	.....	St. s.	Maria B. M	25	14	48.6	13.5	5.6	15	.....	1874	Grand Haven, Mich	Grand Haven, Mich.
92205	.....	St s.	Maria Hoffmann	78	39	77.3	19.9	8.9	.....	.....	1890	Brooklyn, N. Y	New York, N. Y.
91268	.....	St. s.	Marian	19	9	52.6	13.0	6.5	42	.....	1880	Baltimore, Md	Baltimore, Md.
91739	.....	*St. p.	Marian	522	522	206.0	46.0	6.7	.....	.....	1885	Jeffersonville, Ind	St. Louis, Mo.
92135	.....	St. c. bt.	Marian	128	94	91.8	17.4	8.5	.....	.....	1889	Buffalo, N. Y	Buffalo, N. Y.
91130	.....	St. s.	Marian Teller	33	21	52.2	14.4	5.9	72	.....	1879	West Bay City, Mich	Detroit, Mich.
92736	.....	St. s.	MARICOPA	4,223	3,669	400.0	48.2	23.4	.....	.....	1896	Chicago, Ill	Cleveland, Ohio.
92455	.....	St. y.	Marie	16	8	55.1	12.0	4.8	†45	.....	1892	Bath, Me	Boston, Mass.
92594	.....	St. s.	Marie	42	28	58.8	16.7	6.0	.....	.....	1894	Kennebunk Port, Me	Portsmouth, N. H.
92621	.....	St. s.	Marie	121	56	85.8	26.8	7.7	.....	.....	1894	Washington, N. C	New York, N. Y.
92711	.....	St. y.	Marie	37	25	63.0	14.2	5.4	.....	.....	1896	Middletown, Conn	New Orleans, La.
28132	.....	*St. p.	[1]Marie J	145	72	100.0	22.0	3.5	.....	.....	1890	Helena, Ark	Dubuque, Iowa.
91647	.....	St. s.	Marie G. Haaven	25	12	47.5	13.7	5.1	.....	.....	1883	Astoria, Oreg	Mary Island, Alaska.
91564	.....	St. s.	Mariel	36	18	66.4	14.9	6.8	.....	.....	1883	Chicago, Ill	Duluth, Minn.
91640	.....	St. s.	Marietta	29	21	56.0	17.0	4.7	25	.....	1886	Pettys Island, N. J	Trenton, N. J.
92372	.....	St. s.	Marietta	40	20	60.4	14.5	6.3	.....	.....	1891	Berkley, Va	Norfolk, Va.
92789	K.N.B.W.	St. y.	MARIETTA	153	104	142.1	18.1	9.9	.....	.....	1897	Brooklyn, N. Y	New York, N. Y.
92282	.....	St. s.	MARINA	2,431	1,992	292.0	40.2	20.8	.....	.....	1891	Chicago, Ill	Cleveland, Ohio.
105228	.....	*St. p.	[2]*Mariner*	371	371	178.0	28.0	5.0	.....	.....	1873	Cincinnati, Ohio	Pittsburg, Pa.
91857	.....	St. s.	Marinette	61	30	71.0	18.0	9.0	.....	.....	1885	Manitowoc, Wis	Toledo, Ohio.
16799	.....	St. s.	Marion	38	19	70.4	14.7	6.3	.....	.....	1865	Baltimore, Md	Bath, Me.
91884	.....	St. s.	Marion	47	23	64.2	16.9	6.2	.....	.....	1886	South Amboy, N. J	Perth Amboy, N. J.
92084	.....	St. s.	Marion	17	8	43.6	13.0	7.3	†100	.....	1889	East Saginaw, Mich	Cleveland, Ohio.
92102	.....	St. s.	Marion	1,206	978	217.1	34.7	19.9	.....	1,000	1889	Sheboygan, Wis	Grand Haven, Mich.
92757	.....	St. s.	Marion	93	63	84.4	22.0	8.7	.....	.....	1896	Tomkins Cove, N. Y	New York, N. Y.
125739	.....	St. s.	[3]*Marion*	62	31	77.7	17.4	8.1	125	.....	1879	Baltimore, Md	Wilmington, N. C.
145221	K.C.F.W.	St. y.	[4]Marion	39	25	86.6	17.0	5.6	.....	.....	1880	Greenpoint, N. Y	New York, N. Y.
92852	.....	St. s.	MARION	63	43	60.3	18.5	7.8	.....	.....	1898	Buffalo, N. Y	Marquette, Mich.
91554	K.B.G.T.	St. shp.	*Mariposa*	3,158	1,939	314.0	41.0	17.3	3,000	.....	1883	Philadelphia, Pa	San Francisco, Cal.
92448	.....	St. s.	MARIPOSA	2,831	2,306	330.1	45.2	20.3	.....	.....	1892	Cleveland, Ohio	Cleveland, Ohio.
91039	.....	St. y.	Mariquita	11	5	51.2	11.8	4.0	.....	.....	1873	Rhinebeck, N. Y	Burlington, Vt.
92169	.....	St. s.	MARISKA	2,325	1,835	282.4	40.3	21.2	.....	.....	1890	Cleveland, Ohio	Cleveland, Ohio.
92459	.....	St. s.	MARITANA	2,957	2,429	330.0	45.2	20.3	.....	.....	1892	Chicago, Ill	Do.
28117	K.J.G.F.	St. y.	[5]Marjencha	17	14	55.0	11.2	4.2	.....	.....	1891	Nyack, N. Y	New York, N. Y.
136425	K.L.V.N.	St. y.	[6]Marjorie	40	20	67.0	13.7	8.0	†30	.....	1894	Bristol, R. I	Bristol, R. I.
92842	.....	St. s.	Marjorie	29	20	48.3	15.2	4.8	.....	.....	1898	Brewer, Me	Bangor, Me.
91795	.....	St. s.	Markwell	13	6	44.6	12.6	4.8	50	.....	1885	Vermilion, Ohio	Cleveland, Ohio.
91993	.....	St. s.	Mark Hopkins	732	493	186.0	32.6	14.0	.....	.....	1888	Grand Haven, Mich	Port Huron, Mich.
91331	.....	*St. p.	Mark Winnett	144	144	120.0	23.4	4.0	.....	.....	1881	Pittsburg, Pa	Cincinnati, Ohio.
92006	.....	St. s.	Mark B. Covell	261	192	130.9	26.8	9.8	.....	.....	1888	Manitowoc, Wis	Grand Haven, Mich.
92060	.....	St. s.‡	Market Boy	9	9	33.0	10.4	2.3	.....	.....	1895	Hoquiam, Wash	Pt. Townsend, Wash.
110465	.....	St. s.	[7]Marquette	1,343	1,117	235.0	35.7	18.5	.....	.....	1881	Cleveland, Ohio	Cleveland, Ohio.
91242	.....	St. c. bt.	Mars	131	105	95.4	17.8	8.9	.....	.....	1880	Ithaca, N. Y	Buffalo, N. Y.
92153	K.G.V.D.	St. s.	*Mars*	278	139	117.2	23.0	15.7	500	.....	1890	Camden, N. J	Philadelphia, Pa.
91408	.....	St. s.	Marshall F. Butters	376	229	164.0	30.4	10.5	275	.....	1882	Milwaukee, Wis	Grand Haven, Mich.
91147	.....	St. s.	Martha	12	6	42.5	11.0	4.5	12	.....	1879	Bordentown, N. J	Wilmington, Del.
92445	.....	St. s.	Martha	46	33	82.7	15.6	5.0	.....	.....	1892	Westerly, R. I	Stonington, Conn.
92785	.....	St. s.	Martha	74	50	75.1	18.4	6.7	.....	.....	1897	Yonkers, N. Y	New York, N. Y.
92779	.....	*St. p.	Martha M	28	28	62.0	15.6	3.6	.....	.....	1897	Mobile, Ala	Mobile, Ala.
91601	.....	St. s.	Martha Bogort	12	6	34.5	13.5	4.9	.....	.....	1883	Brooklyn, N. Y	New York, N. Y.
92859	.....	*St. p.	Martha Clow	52	46	65.0	17.0	3.0	.....	.....	1898	Stockton, Cal	Chicago, Ill.
91114	.....	St. s.	Martha Helen	75	50	82.0	16.7	7.4	100	.....	1879	Berkley, Va	Jacksonville, Fla.
17111	.....	St. s.	*Martha Stevens*	330	260	149.8	22.8	7.6	145	.....	1862	Wilmington, Del	Philadelphia, Pa.
91540	.....	St. p.	Martha E. Dickerman	162	126	110.0	22.0	5.5	.....	.....	1883	Norfolk, Va	New York, N. Y.
90288	.....	St. p.	Marthas Vineyard	515	363	171.2	28.0	9.4	.....	.....	1871	Brooklyn, N. Y	New Bedford, Mass.
17689	.....	St. s.	Martin Dallman	17	8	52.0	11.4	4.4	36	.....	1866	Philadelphia, Pa	Washington, D. C.
91308	.....	St. s.	Martin Swain	285	211	123.8	25.9	10.0	660	.....	1881	Detroit, Mich	Port Huron, Mich.
92191	.....	St. s.	MARUBA	2,311	1,836	290.6	40.3	21.1	.....	.....	1890	Cleveland, Ohio	Cleveland, Ohio.
90910	.....	St. s.	Mary	35	22	71.0	13.0	5.6	25	.....	1876	Milwaukee, Wis	Grand Haven, Mich.
91171	.....	St. bge.	Mary	86	60	91.5	17.8	6.2	42	.....	1855	Wilmington, Del	Philadelphia, Pa.
91493	.....	St. s.	Mary	170	116	126.0	20.0	9.4	.....	.....	1882	Marine City, Mich	Port Huron, Mich.
91782	.....	St. s.	Mary	27	13	53.0	14.5	7.0	.....	.....	1885	Athens, N. Y	Philadelphia, Pa.
92442	.....	St. s.	Mary	218	134	137.7	30.8	7.0	200	.....	1892	Toledo, Ohio	Detroit, Mich.
92731	.....	St. s.	Mary	75	37	81.7	18.8	8.9	.....	275	1896	Baltimore, Md	Baltimore, Md.
92836	.....	St. s.	Mary	27	18	64.7	14.5	5.9	.....	.....	1897	Scranton, Miss	Mobile, Ala.
92792	.....	*St. p.‡	Mary A	29	29	58.0	18.0	3.0	.....	.....	1896	Mount Carmel, Ill	Evansville, Ind.
92851	.....	*St. p.	Mary A	29	29	57.4	18.0	2.1	.....	.....	1896	.....do	Do.
136134	.....	*St. p.	[8]Mary B	90	90	95.4	22.9	4.2	.....	.....	1890	Lake City, Minn	La Crosse, Wis.
92008	.....	*St. p.	Mary E	25	19	86.0	13.0	2.9	.....	.....	1888	Belpre, Ohio	Wheeling, W. Va.
92278	.....	*St. p.	Mary H	63	61	113.0	18.0	3.9	.....	.....	1891	Hooksburg, Ohio	Do.

[1]Formerly *st. p. Zip McCoy.
[2]Formerly *st. p. Alex. Swift.
[3]Formerly st. s. Canton.
[4]Formerly st. y. Theresa.
[5]Formerly st. y. Zayda.
[6]Formerly st. y. Eugenia.
[7]Formerly st. s. Republic.
[8]Formerly *st. p. Ethel Howard.
†Estimated.
‡Gasoline.

MERCHANT **STEAM** VESSELS OF THE UNITED STATES—Continued.

Official No.	Signal letters.	Rig.	Name of vessel.	Gross tonnage.	Net tonnage.	Length.	Breadth.	Depth.	Nominal horsepower.	Indicated horsepower.	When built.	Where built.	Home port (where permanent document issues).
						Feet.	*Feet.*	*Feet.*					
126364	.....	St. s.	[1]Mary H	208	165	116.0	29.5	7.2	.....	.....	1886	Nicollet, Wis	Sandusky, Ohio.
90944	.....	St. s.	Mary J	56	39	75.0	17.6	5.9	40	.....	1876	Buffalo, N. Y	New York, N. Y.
92088	.....	*St. p.	Mary N	56	36	69.0	14.0	3.0	.....	.....	1889	Paducah, Ky	Paducah, Ky.
90858	.....	St. s.	Mary Ann	40	20	72.6	15.9	6.2	52	.....	1876	Chester, Pa	Perth Amboy, N. J.
90701	.....	St. s.	Mary Bell	38	24	58.7	11.0	9.0	.....	.....	1870	Buffalo, N. Y	Marquette, Mich.
92450	.....	*St. p.	Mary Blue	113	56	76.2	19.7	3.0	.....	†90	1892	Hull, Fla	Key West, Fla.
90174	.....	St. s.	Mary Draper	46	24	62.0	16.0	5.9	.....	.....	1869	Jacksonville, Fla	Charleston, S. C.
91085	.....	*St. p.	Mary Garratt	810	728	172.0	45.0	8.2	605	.....	1878	Stockton, Cal	San Francisco, Cal.
90489	.....	St. s.	Mary Groh	139	69	112.7	22.6	8.0	75	.....	1873	Black River, Ohio	Port Huron, Mich.
92671	.....	*St. p.	Mary Joyce	54	34	65.0	14.0	2.4	.....	.....	1895	Newport, Ark	Vicksburg, Miss.
92809	.....	*St. p.	Mary Lacy	155	97	118.0	22.8	4.3	.....	.....	1897	Madison, Ind	Louisville, Ky.
92752	.....	St. s.	Mary Lee	34	23	80.0	15.0	6.0	.....	.....	1896	Scranton, Miss	Pensacola, Fla.
90200	.....	St. s.	[2]Mary Lewis	35	19	60.2	15.1	6.3	.....	.....	.....	Bought of United States	New York, N. Y.
92341	.....	*St. p.	Mary Louisa	54	39	51.0	16.0	3.0	.....	.....	1891	Cole, Tenn	Memphis, Tenn.
6361	.....	St. s.	[3]Mary Louise	36	18	64.3	16.0	6.0	61	.....	1864	Philadelphia, Pa	Philadelphia, Pa.
17578	.....	St. s.	Mary McLane	40	20	55.0	15.0	7.0	.....	.....	1868	Chicago, Ill	Chicago, Ill.
92346	.....	St. s.	Mary Mann	11	6	61.5	13.5	2.7	.....	.....	1891	Osakis, Minn	Duluth, Minn.
90493	.....	St. s.	Mary Mills	180	119	117.9	24.2	8.6	80	.....	1872	Vicksburg, Mich	Marquette, Mich.
92507	.....	St. p.	Mary Patten	408	278	164.0	28.1	7.8	200	.....	1893	Brooklyn, N. Y	Perth Amboy, N. J.
16982	.....	St p.	Mary Powell	983	877	288.0	34.6	9.2	.....	.....	1861	New York, N. Y	Albany, N. Y.
92141	.....	*St. p.	Mary Rose	27	27	72.0	16.4	4.0	.....	.....	1889	Patterson, La	Brashear, La.
92425	.....	St. s.	Mary Scott	25	14	50.2	15.2	6.2	90	.....	1892	Ludington, Mich	Marquette, Mich.
92515	.....	*St. p.	Mary Stewart	91	91	100.0	20.4	3.2	.....	.....	1893	Spottsville, Ky	Evansville, Ind.
91423	.....	St. s.	*Mary Wittich*	126	92	102.5	20.4	10.6	.....	.....	1882	Camden, N. J	Mobile, Ala.
91018	.....	St. s.	Mary A. Day	26	13	49.4	9.8	5.0	.....	.....	1877	Buffalo, N. Y	Marquette, Mich.
92075	.....	St. s.	Mary A. McGregor	711	581	179.2	33.1	14.8	.....	.....	1889	Grand Haven, Mich	Grand Haven, Mich
90520	.....	St. s.	Mary B. Curtis	78	39	83.8	18.4	8.3	.....	.....	1873	Portland, Me	Wilmington, Del.
91017	.....	*St. p.	Mary B. Williams	137	103	98.6	23.5	4.2	106	.....	1877	San Francisco, Cal	San Francisco, Cal.
91207	.....	St. p.	Mary C. Campbell	64	64	100.0	28.0	3.0	.....	.....	1879	Pittsburg, Pa	Wheeling, W. Va.
91304	.....	St. s.	Mary D. Hume	164	108	98.2	23.0	10.0	240	.....	1881	Ellensburg, Oreg	San Francisco, Cal.
92064	.....	*St. p.	Mary E. Bennett	21	21	65.0	14.0	2.5	.....	.....	1888	Covington, Nebr	Omaha, Nebr.
91247	.....	St. s.	Mary E. Gordon	150	113	89.0	22.0	6.2	.....	.....	1880	Roudout, N. Y	New York, N. Y.
80653	.....	St. s.	[4]Mary E. Justice	81	47	88.2	18.1	5.4	.....	.....	1877	Brooklyn, N. Y	Camden, N. J.
91306	.....	St. s.	[5]Mary E. Laughlin	38	19	61.4	16.5	5.8	65	.....	1870	Philadelphia, Pa	New York, N. Y.
90724	.....	St. s.	Mary E. Pierce	21	11	48.0	13.5	5.8	.....	.....	1871	Buffalo, N. Y	Port Huron, Mich.
90535	.....	St. s.	Mary E. Roberts	120	60	93.4	16.5	6.7	50	.....	1873	Chowan County, N. C	New York, N. Y.
92564	.....	*St. p.	Mary F. Carter	87	50	77.3	22.4	3.6	.....	.....	1893	Clarendon, Ark	Memphis, Tenn.
92734	.....	*St. p.	Mary F. Golden	37	37	86.2	16.2	3.6	.....	.....	1896	Millwood, W. Va	Cincinnati, Ohio.
92856	.....	*St. p.	Mary F. Gratt	718	409	176.1	35.4	5.9	.....	.....	1898	Seattle, Wash	Seattle, Wash.
92047	.....	*St. p.	Mary F. Perley	184	127	104 0	20.0	5.5	.....	.....	1888	Samish, Wash	Do.
92033	.....	St. s.	Mary H. Boyce	932	839	181.4	34.2	14.0	.....	.....	1888	Grand Haven, Mich	Grand Haven, Mich.
91880	.....	St. s.	Mary H. Packer	97	48	93.5	22.0	9.2	.....	.....	1886	Perth Amboy, N. J	Perth Amboy, N. J.
90608	.....	St. s.	Mary J. Finn	51	25	74.0	18.2	7.4	.....	.....	1874	Philadelphia, Pa	Portland, Me.
92351	.....	St. s.	Mary J. Walker	61	30	65.3	17.5	8.5	50	.....	1891	Bordentown, N. J	Philadelphia, Pa.
92236	.....	*St. p.	Mary L. Hatcher	55	55	110.4	17.5	3.4	.....	.....	1890	Point Pleasant, W. Va	Wheeling, W. Va.
91385	.....	*St. p.	Mary M. Michael	234	234	143.3	26.3	4.4	.....	.....	1881	New Albany, Ind	St. Louis, Mo.
90902	.....	St. s.	Mary P. Bates	70	39	83.8	17.5	7.7	100	.....	1876	Deering, Me	Cape Charles, Va.
91466	.....	St. s.	Mary R. Corr	25	12	50.4	15.0	6.0	50	.....	1882	Pettys Island, N. J	Philadelphia, Pa.
76577	.....	St. s.	[6]Mary U. Githens	160	107	121.0	20.5	5.8	.....	.....	1885	Indian River, Del	Wilmington, Del.
90644	.....	St. s.	Mary W. Libby	27	13	54.1	19.5	4.9	22	.....	1874	Cape Elizabeth, Me	Portland, Me.
91762	.....	St. s.	Mary and Joseph	25	17	49.0	11.7	6.0	.....	.....	1885	Norfolk, Va	Norfolk, Va.
92396	.....	St. s.	Mary and Norman	17	11	55.3	14.2	5.5	.....	.....	1891	Ashtabula, Ohio	Sandusky, Ohio.
141344	.....	St. y.	[7]Maryette	44	41	59.1	20.0	7.0	.....	.....	1894	Cleveland, Ohio	Cleveland, Ohio.
91317	.....	St. s.	Maryland	16	8	53.3	13.1	6.1	50	.....	1881	Baltimore, Md	Charleston, S. C.
91747	.....	St. s.	Maryland	22	11	51.3	13.8	6.3	40	.....	1884	... do	Baltimore, Md.
92156	.....	St. p.	*Maryland*	859	542	238.0	38.0	13.0	.....	.....	1890	Wilmington, Del	New Haven, Conn.
92206	.....	St. s.	MARYLAND	2,419	1,892	316.4	42.0	20.4	.....	.....	1890	Wyandotte, Mich	Milwaukee, Wis.
100326	.....	St. s.	[8]Maryland	30	15	52.0	12.4	3.5	.....	.....	1883	Dover, Del	Newbern, N. C.
92298	.....	St. s.	MASABA	2,431	1,992	292.0	40.2	20.8	.....	.....	1891	Chicago, Ill	Cleveland, Ohio.
91678	.....	St. s.	[9]Mascot	32	16	78.0	15.6	4.1	.....	.....	1884	Port Jefferson, N. Y	Hartford, Conn.
92176	.....	St. s.	Mascot	41	20	62.5	15.9	6.8	75	.....	1890	Philadelphia, Pa	Philadelphia, Pa.
92195	.....	St. s.	Mascot	20	10	45.0	13.5	6.0	.....	10	1890	Brooklyn, N. Y	New York, N. Y.
92253	.....	*St. p.	Mascot	267	199	132.0	24.0	5.0	.....	.....	1890	Portland, Oreg	Portland, Oreg.
92586	.....	St. s.	Mascot	36	18	63.0	15.5	6 0	.....	.....	1894	Brewer, Me	Mount Desert, Me.
92587	.....	St. s.	Mascot	15	7	47.5	12.0	5.2	†407	.....	1894	Boston, Mass	Boothbay, Me.
92737	.....	*St. p.	Mascot	56	38	81.0	19.0	3.6	.....	.....	1896	Galland, Iowa	Burlington, Iowa.
92770	.....	*St. p.	Mascot	82	82	96.0	29.0	3.5	.....	.....	1897	Rock Island, Ill	Rock Island, Ill.
91772	.....	St. s.	*Mascotte*	102	75	103.6	29.6	8.6	.....	.....	1885	Wyandotte, Mich	Detroit, Mich.
91818	K. D. G. Q.	St. shp.	*Mascotte*	884	520	195.5	30.0	19.6	1,200	.....	1885	Philadelphia, Pa	New Haven, Conn.
92040	.....	St. s.	Mascotte	10	5	42.0	11.3	4.5	.....	20	1888	Cleveland, Ohio	Cleveland, Ohio.
92147	.....	St. s.	Mascotte	18	9	38.0	11.8	4.1	20	.....	1889	Seattle, Wash	Pt. Townsend, Wash.
95331	.....	St. s.	[10]Mascotte	20	10	50.5	13.6	5.9	36	.....	1872	Pettys Island, N. J	Philadelphia, Pa.

[1] Formerly st. s. City of Nicollet.
[2] Formerly U. S. st. s. Clinton.
[3] Formerly st. s. Doctor John Wolverton.
[4] Formerly st. s. Widgeon.
[5] Formerly light-house st. s. Rose.
[6] Formerly st. s. James F. Holt.
[7] Formerly sch. y. Liberty H. Ware.
[8] Formerly st. s. Irene
[9] Formerly st. s. May Queen.
[10] Formerly st. s. H. and F. Shaw.
† Estimated.

MERCHANT **STEAM** VESSELS OF THE UNITED STATES—Continued.

Official No.	Signal letters.	Rig.	Name of vessel.	Gross tonnage.	Net tonnage.	Length.	Breadth.	Depth.	Nominal horsepower.	Indicated horsepower.	When built.	Where built.	Home port (where permanent document issues).
						Feet.	*Feet.*	*Feet.*					
92592	K.L.W.T.	St. y.	Maspeth	49	33	75.1	13.5	6.7	.....	.....	1894	Morris Heights, N. Y.	New York, N. Y.
90973	.....	St. p.	Massachusetts	2,606	2,171	323.8	42.5	15.9	.....	900	1877	Greenpoint, N. Y	Providence, R. I.
91416	.....	St. s.	Massachusetts	1,415	1,041	235.0	37.2	18.6	.....	.....	1882	Detroit, Mich	Milwaukee, Wis.
92606	.....	St. c.bt.	Massasauga	119	77	92.4	17.5	9.1	.....	.....	1894	Lockport, N. Y	Erie, Pa.
91067	.....	St. s.	Massena	72	45	76.9	18.0	5.5	.....	.....	1878	Buffalo, N. Y	Ogdensburg, N. Y.
92340	.....	St. s.	Mate E	13	9	40.6	11.3	5.4	.....	.....	1891	Port Clinton, Ohio	Sandusky, Ohio.
92204	.....	St. s.	MATOA	2,311	1,836	290.6	40.3	21.1	.....	.....	1890	Cleveland, Ohio	Cleveland, Ohio.
92021	.....	St. y.	Matt Wagner	53	38	62.6	12.6	6.3	†30	.....	1888	Buffalo, N. Y	Buffalo, N. Y.
92773	... .	St. s.	Mattamuskeet	30	13	57.0	13.4	3.6	12	.....	1897	Fairfield, N. C	Newbern, N. C.
17003	.....	St. p.	Mattano	288	240	143.4	22.5	6.9	75	.....	1859	Keyport, N. J	Washington, D. C.
17337	H.W.D.B.	St. p.	Matteawan	774	634	206.0	27.8	10.0	.....	.....	1862	.....do	New York, N. Y.
92700	K.M.Q.G.	St. shp.	[1] MATTEAWAN	3,301	2,499	324.5	42.4	25.7	300	.....	1893	South Shields, England	Do.
92060	.....	*St. p.	Mattie	19	9	32.2	16.3	3.7	.....	.....	1888	Fredericksburg, Va	Richmond, Va.
92811	.....	*St. p.	Mattie	14	14	49.0	14.2	2.8	.....	.....	1897	Geneva, Ala	Pensacola, Fla.
92256	.....	*St. p.	Mattie K	61	57	110.0	20.0	3.5	.....	.....	1891	New Martinsville, W. Va	Wheeling, W. Va
92586	.....	*St. p.	Mattie M	145	73	95.0	24.0	2.8	.....	.....	1894	Memphis, Tenn	Vicksburg, Miss.
90285	.....	St. s.	Mattie Sargent	35	17	67.7	16.6	6.3	.....	46	1871	Philadelphia, Pa	Boston, Mass.
92499	.....	St. s.	MAUCH CHUNK	642	406	145.0	32.0	14.4	†600	.....	1893	Wilmington, Del	New York, N. Y.
7910	.....	St. s.	*Maud	42	21	73.0	16.8	6.7	.....	.....	1862	Philadelphia, Pa	Savannah, Ga.
92212	.....	*St. p.	Maud	23	23	79.0	16.5	3.2	†50	.....	1890	Wabasha, Minn	Chattanooga, Tenn.
92619	.....	St. s.	Maud	9	6	35.6	7.6	3.2	†10	.....	1895	Manchester, Va	Richmond, Va.
91361	.....	St. s.	Maud S	33	16	58.6	15.0	7.0	.....	.....	1881	Buffalo, N. Y	Duluth, Minn.
91383	.....	St. s.	Maud S	45	33	68.0	16.6	5.7	.....	.....	1881	West Bay City, Mich	Port Huron, Mich.
91489	.....	St. p.	Maud S	14	8	50.0	19.0	2.0	18	.....	1882	Charleston, S. C	Charleston, S. C.
92744	.....	St. s. ‡	Maud S	10	10	36.0	7.3	1.8	.....	.....	1896	Aberdeen, Wash	Pt. Townsend, Wash.
92401	.....	*St. p.	Maud Howell	31	31	61.9	15.2	4.7	.....	25	1892	Logansport, La	New Orleans, La.
92742	.....	St. s.	Maud Moon	13	11	37.7	9.0	4.3	.....	.....	1896	Buffalo, N. Y	Buffalo, N. Y.
91849	.....	St. s.	Maud Preston	120	81	109.0	19.4	6.0	20	.....	1886	St. Joseph, Mich	Toledo, Ohio.
90790	.....	St. s.	Maud Sammons	18	9	37.0	8.6	7.8	15	.....	1874	Cheboygan, Mich	Grand Haven, Mich.
91056	.....	St. s.	*Maud Wilmot*	57	28	76.0	16.5	7.0	96	.....	1878	Pittsburg, Pa	Pittsburg, Pa.
91783	.....	*St. p.	Maude	191	101	106.0	22.6	4.5	.....	.....	1885	Paducah, Ky	Memphis, Tenn.
92553	.....	St. s.	MAUDE H	74	38	73.4	18.2	8.8	125	.....	1893	Baltimore, Md	Baltimore, Md.
92414	.....	St. s.	Maurice	36	18	55.6	15.7	6.5	75	.....	1892	Philadelphia, Pa	Bridgeton, N. J.
91922	.....	St. s.	Maurice B. Grover	2,213	1,803	272.0	40.6	21.4	.....	.....	1887	Cleveland, Ohio	Cleveland, Ohio.
92171	K. H. B. S.	St. shp.	MAVERICK	1,561	1,118	240.0	36.2	24.0	.....	.....	1890	Baltimore, Md	New York, N. Y.
92810	.....	St. p.	Maxie Yost	47	47	117.6	15.6	3.6	.....	.....	1897	Guyandotte, W. Va	Cincinnati, Ohio.
92302	.....	St. s.	Maxwell A	67	46	80.0	21.0	7.3	....	.....	1891	West Bay City, Mich	Detroit, Mich.
91523	.....	St. s.	May	29	20	60.5	13.6	4.2	.....	.....	1871	Oconto, Wis	Grand Haven, Mich.
92440	.....	St. y.	May	14	7	60.0	9.8	4.0	30	.....	1892	Bordentown, N. J	Washington, D. C.
92518	.....	St. y.	May	48	24	80.0	16.0	5.0	†150	.....	1893	.....do	Trenton, N. J.
92777	.....	St. s. ‡	May	9	6	36.1	8.8	3.5	.....	.....	1895	Astoria, Oreg	Astoria, Oreg.
92853	.....	*St. p.	May D	66	48	61.5	16.5	4.4	.....	.....	1893	San Francisco, Cal	San Francisco, Cal.
92484	.....	*St. p.	May Bell	105	76	80.0	20.6	4.7	.....	.....	1891	Grifton, N. C	Newbern, N. C.
92862	.....	St. s.	May Belle	5	5	40.4	7.4	2.0	.....	.....	1897	Terre Haute, Ind	Evansville, Ind.
125523	.....	*St. p.	[3] May Fisher	52	52	92.0	18.8	4.0	40	.....	1875	Memphis, Tenn	New Orleans, La.
91556	.....	St. s.	Mayflower	22	15	51.4	12.9	5.6	.....	.....	1883	Detroit, Mich	Duluth, Minn.
91929	.....	*St. p.	May Flower	928	718	187.0	44.0	5.5	.....	.....	1887	Pittsburg, Pa	Memphis, Tenn.
91982	.....	St. p.	May Flower	46	46	66.9	22.4	3.9	.....	.....	1888	Leclaire, Iowa	Rock Island, Ill.
92030	.....	St. s.	May Flower	38	19	64.3	15.6	6.7	.....	.....	1888	Saugatuck, Mich	St. Louis, Mo.
92263	.....	St. y.	May Flower	41	20	71.6	13.4	6.8	.....	.....	1888	East Boston, Mass	Plymouth, Mass.
92318	.....	St. s.	May Flower	22	16	40.7	11.3	4.8	.....	.....	1891	Seattle, Wash	Seattle, Wash.
92291	.....	St. p.	May Flower	728	424	184.2	32.5	10.7	.....	.....	1891	Chelsea, Mass	Boston, Mass.
92345	.....	St. s.	Mayflower	47	23	65.8	17.4	6.0	.....	.....	1891	Astoria, Oreg	Astoria, Oreg.
91559	.....	St. s.	May French	18	9	42.2	12.7	6.0	.....	.....	1883	Buffalo, N. Y	Buffalo, N. Y.
92500	.....	St. s.	May Garner	101	50	94.3	25.0	6.6	.....	.....	1893	Jacksonville, Fla	Jacksonville, Fla.
91173	.....	St. p.	May Graham	91	91	95.6	16.0	3.5	50	.....	1879	St. Joseph, Mich	Grand Haven, Mich.
92622	.....	St. s.	May Haw	9	5	45.5	11.5	4.2	10	.....	1894	Crescent City, Fla	Jacksonville, Fla.
92122	.....	St. s.	May McWilliams	53	26	67.3	17.8	3.1	.....	.....	1889	Jersey City, N. J	New York, N. Y.
92772	.....	St. s.	Mayott	9	5	45.0	9.5	4.0	.....	.....	1894	St. Paul, Minn	St. Paul, Minn.
91920	.....	*St. p.	May Queen	86	47	74.3	14.8	3.8	38	.....	1886	Seattle, Wash	Pt. Townsend, Wash.
92857	.....	St. s.	May Queen	42	28	80.0	16.1	4.0	.....	.....	1896	Lowell, Mass	Newburyport, Mass
92531	.....	St. s.	May Russell	37	18	60.0	15.6	6.8	125	.....	1893	Baltimore, Md	Baltimore, Md.
91222	.....	St. s.	May T. White	38	19	61.0	15.8	7.1	52	.....	1880	Philadelphia, Pa	Philadelphia, Pa.
92713	K. M. S. B.	St. y.	Mayita	42	28	79.6	12.3	7.9	.....	.....	1896	Nyack, N. Y	New York, N. Y.
90641	.....	St. s.	Maytham	40	20	64.4	16.0	8.0	81	.....	1874	Buffalo, N. Y	Marquette, Mich.
92219	.....	*St. p.	Mazy	9	8	37.0	7.4	2.8	.....	.....	1890	Riverside, Ohio	Cincinnati, Ohio.
91983	.....	St. s.	Mecosta	1,776	1,418	231.7	40.6	20.0	.....	.....	1888	West Bay City, Mich	Detroit, Mich.
91766	.....	St. s.	Medea	54	27	67.0	18.2	6.2	.....	.....	1885	Norwalk, Conn	Bridgeport, Conn.
92145	.....	St. s.	*Media*	103	51	83.0	19.6	8.2	275	.....	1889	Philadelphia, Pa	Perth Amboy, N. J.
92238	.....	St. s.	Medina	56	28	66.8	17.1	9.6	†100	.....	1890	Buffalo, N. Y	Duluth, Minn.
92189	.....	St. s.	Medora	67	56	68.5	21.2	5.8	.....	.....	1890	Alna, Me	New York, N. Y.
92654	.....	St. s.	Melba	10	7	35.5	10.5	5.7	.....	.....	1895	Locust Valley, N. Y	Do.
92683	.....	St. s.	MELBA	16	8	54.6	8.8	4.6	.....	.....	1895	Albany, N. Y	Albany, N. Y.

[1] Formerly British st. shp. Asturian Prince. [2] Formerly st. s. E. A. Souder. [3] Formerly st. p. Carl Schurz. † Estimated. ‡ Gasoline.

MERCHANT STEAM VESSELS OF THE UNITED STATES—Continued.

Official No.	Signal letters.	Rig.	Name of vessel.	Gross tonnage.	Net tonnage.	Length.	Breadth.	Depth.	Nominal horsepower.	Indicated horsepower.	When built.	Where built.	Home port (where permanent document issues).
						Feet.	*Feet.*	*Feet.*					
92526	.....	St. p.	Menantic	203	101	98.4	45.0	9.2	.....	.....	1893	Noank, Conn	Greenport, N. Y.
92704	K. N. C. P.	St. shp.	[1] *Menemsha a*	2,715	1,747	304.3	38.3	26.5	.....	.....	1885	Newcastle, England	New York, N. Y.
91131	.....	St. s.	Menominee River	73	36	78.0	17.0	8.5	100	.....	1879	Greenbay, Wis.	Milwaukee, Wis.
17573	.....	St. s.	Mentor	29	14	54.2	14.2	6.2	64	.....	1868	Cleveland, Ohio	Marquette, Mich.
91378	.....	St. s.	Mentor	305	257	118.0	26.0	9.0	.....	.....	1881	Fort Howard, Wis.	Cleveland, Ohio.
95706	.....	St. s.	[2] Mentor	22	11	52.9	15.6	6.7	.....	.....	1882	Saugatuck, Mich	Chicago, Ill.
85659	.....	St. s.	[3] *Mercedes*	67	33	79.0	18.0	7.6	.....	.....	1881	Camden, N. J	New York, N. Y.
91969	.....	St. s.	*Mercer*	150	75	93.6	22.0	10.0	350	.....	1888	....do	Do.
16626	.....	St. s.	Merchant	16	8	45.0	9.0	4.4	12	.....	1860	Ferrysburg, Mich	Duluth, Minn.
91094	.....	St. p.	*Merchant*	405	344	147.7	29.6	5.4	300	.....	1878	Wilmington, Del.	Charleston, S. C.
91402	.....	St s.	Merchant	136	73	87.3	26.5	8.5	.....	.....	1882	Boston, Mass	Boston, Mass.
92198	.....	St. s.	Mercury	164	82	96.6	23.0	12.9	†350	.....	1890	....do	Do.
92362	.....	St. s.	Mercy B	90	45	84.0	20.4	8.0	.....	.....	1891	Berkley, Va.	Norfolk, Va.
91573	K. B. L. P.	St. s.	[4] Merida	517	357	179.3	33.6	12.0	.....	.....	1880	Philadelphia, Pa.	Wilmington, Del.
92514	.....	St. s.	MERIDA	3,261	2,609	360.0	45.0	20.8	.....	.....	1893	West Bay City, Mich.	Detroit, Mich.
115769	.....	St. s.	[4] Meriden	1,112	1,021	226.0	31.5	19.3	900	.....	1881	Bay City, Mich	Buffalo, N. Y.
92533	.....	St. s.	Merle Spalding	36	18	75.0	16.4	4.0	.....	.....	1893	Red Wing, Minn.	St. Paul, Minn.
91407	.....	St. p.	Mermaid	9	7	53.2	11.0	2.5	.....	6	1882	Athol, N. C.	Edenton, N. C.
145418	.....	St. s.	[5] Mermaid	12	10	44.4	8.0	4.0	.....	.....	1886	Jacksonville, Fla	Savannah, Ga.
92054	.....	*St. p.	Merren	119	71	94.0	29.0	4.0	30	70	1888	Stockton, Cal	San Francisco, Cal.
91417	.....	St. s.	Merrimac	1,398	1,202	235.3	37.2	18.7	.....	.....	1882	Detroit, Mich	Milwaukee, Wis.
92433	.....	*St. p.	Merrimac	211	105	146.0	32.0	5.7	†100	.....	1892	Salisbury, Mass	Newburyport, Mass
92831	K. N. G. C.	St. shp.	[7] MERRIMAC β	3,362	2,555	322.8	44.2	27.3	.....	.....	1894	Newcastle, England	New York, N. Y.
92012	.....	St. s.	Merryconeag	165	82	95.8	22.5	8.9	.....	.....	1888	East Deering, Me.	Rockland, Me.
91286	.....	St. s.	Messenger	48	27	78.0	15.0	6.7	60	.....	1880	Buffalo, N. Y.	Detroit, Mich.
91773	.....	St. s.	Messenger	37	18	57.8	13.1	4.4	.....	.....	1885	New Haven, Conn	New York, N. Y.
16998	.....	St. p.	Meta	298	248	140.4	25.6	6.7	.....	.....	1863	Brooklyn, N. Y	Perth Amboy, N. J.
92332	.....	St. s.	Meta	31	15	57.9	15.7	7.0	.....	.....	1891	....do	New York, N. Y.
92664	.....	*St. p.	Metaline	218	159	108.0	17.8	4.9	158	†222	1895	Newport, Idaho	Fort Benton, Mont.
92487	.....	*St. p.	Metamora	105	97	87.0	21.5	3.4	.....	.....	1893	Palatka, Fla	Jacksonville, Fla.
91318	.....	St. s.	*Meteor*	95	55	92.5	18.6	8.5	285	.....	1881	Wilmington, Del.	Wilmington, Del.
91527	.....	St. s.	*Meteor*	423	336	162.0	23.0	8.7	.....	.....	1883	Philadelphia, Pa.	Baltimore, Md.
92066	.....	St. p.	Meteor	111	55	101.0	18.8	3.7	250	400	1888	Mosspoint, Miss	Pensacola, Fla.
17608	.....	St. p.	Metropolis	425	321	168.3	26.4	9.1	438	.....	1868	Trenton, Mich	Detroit, Mich.
92457	.....	*St. p.	Mexico	16	16	49.0	14.1	2.5	.....	.....	1891	Harlem, N. Y.	New York, N. Y.
92813	.....	St. s.	Mia	9	6	35.0	9.4	3.1	.....	.....	1894	Marysville, Wash.	Seattle, Wash.
91991	.....	St. s.	Miami	228	191	131.7	28.0	9.5	†255	.....	1888	Marine City, Mich	Detroit, Mich.
92685	K. M. P. H.	St. shp.	[8] MIAMI	3,019	2,292	307.5	42.0	25.6	†1,300	.....	1891	Sunderland, England	New York, N. Y.
92830	K. N. G. B.	St. shp.	MIAMI	1,741	1,311	239.2	40.1	21.8	.....	.....	1897	Philadelphia, Pa	Do.
92845	.....	St. s.	Miami	81	52	71.6	18.5	6.9	.....	.....	1898	Tillamook, Oreg	Astoria, Oreg.
91757	.....	St. s.	Michael Davitt	24	12	52.0	13.6	6.7	†25	.....	1885	Buffalo, N. Y.	Buffalo, N. Y.
92480	.....	St. s.	Michael J. Coffey	62	31	67.2	18.0	8.0	.....	.....	1892	West Troy, N. Y.	New York, N. Y.
91830	.....	St. s.	Michigan	42	21	62.4	13.8	6.5	60	.....	1885	Portland, Oreg	Seattle, Wash.
91652	.....	St. p.	*Michigan Central*	1,522	999	263.3	45.6	15.3	.....	.....	1884	Wyandotte, Mich.	Detroit, Mich.
90312	.....	St. s.	Middlesex	188	100	124.0	26.0	7.6	.....	.....	1871	Portland, Conn	New York, N. Y.
16981	.....	*St. p.	Middletown	641	445	201.0	33.0	14.0	.....	.....	1864	Brooklyn, N. Y.	Do.
92699	K. M. Q. F.	St. s.	MIDDLETOWN	1,554	1,164	243.3	45.6	14.0	1,000	.....	1896	Philadelphia, Pa	Philadelphia, Pa.
92320	.....	St. p.	Midget	64	64	70.4	22.0	3.5	125	.....	1891	Leclaire, Iowa	Galena, Ill.
90729	.....	St. p.	Midland	402	276	132.0	27.6	10.4	.....	.....	1872	Brooklyn, N. Y.	New York, N. Y.
91581	.....	St. y.	Mignon	7	6	25.5	7.4	3.3	7	.....	1883	Philadelphia, Pa.	Philadelphia, Pa.
91826	.....	St. s.	Mikado	23	19	63.0	11.3	5.0	.....	.....	1886	Portland, Oreg.	Pt. Townsend, Wash.
91867	.....	St. s.	Mikado	91	58	65.3	19.1	5.6	50	.....	1886	Stratford, Conn	New Haven, Conn.
92158	.....	*St. p.	Mike W. Moore	70	67	72.0	20.0	3.5	.....	.....	1890	Seddon, Ala	Mobile, Ala.
92692	.....	*St. p.	Mildred	19	19	54.5	11.0	3.2	.....	.....	1896	Vicksburg, Miss.	Vicksburg, Miss.
92764	.....	St. s.	Mildred	123	66	96.7	20.6	6.8	.....	.....	1897	Tottenville, N. Y.	Bridgeport, Conn.
92838	.....	St. s.	Mildred	45	31	66.9	14.6	4.0	.....	.....	1890	Caughdenoy, N. Y.	New York, N. Y.
92492	.....	*St. p.	Mill Boy	41	38	89.2	18.8	2.8	.....	.....	1893	Hermann, Mo.	St. Louis, Mo.
90923	.....	St. s.	Millen Griffith	115	57	106.0	22.2	10.1	.....	.....	1875	Brooklyn, N. Y.	New York, N. Y.
91833	.....	St. s.	Millie	12	6	42.0	11.5	4.9	.....	.....	1883	San Francisco, Cal.	San Francisco, Cal.
92689	.....	St. s.	Millie K. Ridgway	51	32	85.0	20.0	6.0	120	.....	1896	Wilmington, Del.	Philadelphia, Pa.
92027	.....	St. s.	Milton	19	14	53.0	9.8	4.3	.....	.....	1876	Deseronto, Ontario	Ogdensburg, N. Y.
92185	.....	St. s.	[9] Milton	23	11	44.6	14.2	4.9	31	.....	1890	Porter, Oreg	Coos Bay, Oreg.
90162	.....	St. p.	Milton D. Ward	544	421	182.5	28.5	7.8	500	.....	1870	Marine City, Mich.	Detroit, Mich.
91150	.....	St. s.	Milwaukee	1,770	1,571	264.9	36.7	16.4	510	.....	1879	Cleveland, Ohio	Buffalo, N. Y.
92099	.....	St. s.	Milwaukee	52	26	64.7	18.0	9.0	175	.....	1889	Sheboygan, Wis.	Milwaukee, Wis.
92865	.....	*St. p.	Milwaukee	396	219	135.5	30.5	5.3	.....	.....	1898	Ballard, Wash	Do.
92210	.....	St. y.	Mina	17	8	47.8	10.5	3.0	†40	.....	1890	Boston, Mass	Chicago, Ill.
92516	.....	St. s.	Mina	56	28	75.2	17.3	6.6	.....	.....	1893	Lake Charles, La	Galveston, Tex.
130304	.....	St. s.	[10] Mindora	158	83	138.2	19.0	12.3	.....	.....	1884	Brooklyn, N. Y.	New York, N. Y.
17928	.....	St. p.	Mineola	620	417	156.0	33.5	12.0	125	.....	1868	....do	Do.
92272	K. J. H. B.	St. shp.	[11] MINEOLA	2,438	1,891	275.1	37.9	19.4	250	.....	1887	Sunderland, England	San Francisco, Cal.

[1] Formerly British st. s { *a* Dryden. *b* Menemsha.
[2] Formerly st. s. Hattie A. Fox.
[3] Formerly st. s. Gladisfen.
[4] Formerly st. s. Maracaibo.
[5] Formerly st. s. Saginaw Valley.
[6] Formerly st. s. Three Links.
[7] Formerly Norwegian st. s. Solveig.
[8] Formerly British st. shp. Nerito.
[9] Formerly British st. s. Florence.
[10] Formerly st. y. Norma.
[11] Formerly British st. s. Mineola.

a U. S. S. Iris, April 25, 1898.
β U. S. S. Merrimac, April 12, 1898.
† Estimated.

Merchant STEAM Vessels of the United States—Continued.

Official No.	Signal letters.	Rig.	Name of vessel.	Gross tonnage.	Net tonnage.	Length.	Breadth.	Depth.	Nominal horsepower.	Indicated horsepower.	When built.	Where built.	Home port (where permanent document issues).
						Feet.	*Feet.*	*Feet.*					
92639	.....	St. s.	Mineral City	57	28	70.4	16.0	5.3	†120	.....	1895	Mt. Clemens, Mich	Detroit, Mich.
91650	.....	St. s.	[1] Minerva	21	10	54.6	14.0	6.0	.....	.....	1883	Baltimore, Md	Washington, D. C.
91822	.....	St. s.	*Minerva*	38	19	57.0	15.0	6.0	120	.....	1886	Philadelphia, Pa	Philadelphia, Pa.
92673	.....	St. s.	Mink	14	9	37.2	7.0	6.8	.....	.....	1895	Florence, Oreg	Yaquina, Oreg.
92837	.....	*St. p.	Minna	104	99	111.0	26.6	4.4	.....	.....	1897	Logansport, La	New Orleans, La.
92769	.....	St. s.	MINNEAPOLIS	2,029	1,221	238.0	42.2	22.2	.....	.....	1897	South Chicago, Ill	Cleveland, Ohio.
92864	.....	*St. p.	Minneapolis	235	157	108.6	21.8	4.9	.....	.....	1898	Tacoma, Wash	Tacoma, Wash.
91125	.....	St. s.	Minnehaha	18	9	50.6	16.5	4.1	30	.....	1879	Portland, Me	Deer Isle, Me.
92687	.....	*St. p.	Minnehaha	46	46	90.0	18.0	3.0	†60	.....	1896	Paducah, Ky	Memphis, Tenn.
91939	.....	St. s.	Minneola	43	21	63.6	18.2	5.5	.....	80	1887	Newburyport, Mass	Perth Amboy, N. J.
91272	.....	St. s.	Minnesota	1,138	903	206.9	36.8	18.5	.....	.....	1880	Milwaukee, Wis	Milwaukee, Wis.
90113	.....	St. s.	*Minnie*	20	10	48.9	13.0	5.6	36	.....	1869	Philadelphia, Pa	Philadelphia, Pa.
91477	.....	St. s.	Minnie	167	86	106.5	23.5	11.0	.....	.....	1882	Mystic River, Conn	New London, Conn.
91462	.....	St. s.	Minnie B	30	21	67.0	14.4	5.3	.....	.....	1882	Chicago, Ill	Chicago, Ill.
91674	.....	St. s.	Minnie M	447	295	133.3	26 0	10 8	.....	.....	1884	Detroit, Mich	Grand Haven, Mich.
91606	.....	St. s.	Minnie Karl	23	13	52.5	13.0	6.3	.....	.....	1883	Sheboygan, Wis	Duluth, Minn.
91792	.....	*St. p.	Minnie Lee	98	98	126.4	22.4	4.9	70	.....	1885	Mobile, Ala	Mobile, Ala.
92806	.....	St. y.	Minnie May	53	36	79.6	14.7	7.1	.....	.....	1897	Middletown, Conn	Hartford, Conn.
91135	.....	St. s.	Minnie Maytham	12	6	42.3	12.3	5.5	40	.....	1879	Buffalo, N. Y	Baltimore, Md.
92077	.....	St. s.	Minnie Schneider	32	32	70.6	15.2	4.6	†144	.....	1889	Galena, Ill	Galena, Ill.
91275	.....	St. s.	Minnie Warren	13	6	46.3	12.0	4.6	15	.....	1869	Buffalo, N. Y	Grand Haven, Mich.
91342	.....	St. s.	Minnie Wheeler	261	189	124.8	24.5	7.8	.....	.....	1881	Baltimore, Md	Baltimore, Md.
92601	.....	St. s.	Minnie E. Kelton	632	503	171.0	35.0	11.3	.....	.....	1894	West Bay City, Mich	Port Huron, Mich.
91184	.....	St. s.	Minnie and Irvin	17	12	50.8	13.8	4.1	.....	.....	1879	Greenport, N. Y	Boston, Mass.
135.33	.....	St. s.	[2] Minot I. Wilcox	111	55	90.8	30.2	10.1	.....	.....	1887	Tottenville, N. Y	Do.
92476	.....	St. y.	Miriam	10	5	36.2	10.0	5.3	.....	.....	1892	Boston, Mass	Fall River, Mass.
91157	.....	St. s.‡	Mischief	21	18	48.5	15.0	5.6	.....	.....	1879	Northport, N. Y	Camden, N. J.
91709	.....	St. s.	Mischief	20	10	48.8	13.5	6.6	.....	.....	1884	Greenpoint, N. Y	New York, N. Y.
92670	.....	St. y.	Mississippi	6	5	47.0	10.6	2.3	.....	.....	1895	Alexandria Bay, N. Y	Cape Vincent, N. Y.
91164	.....	St. p.	Missouri	340	340	191.7	31.7	6.3	.....	.....	1879	Metropolis, Ill	St. Louis, Mo.
92774	.....	St. s.	Mist	28	19	46.7	11.0	3.9	.....	.....	1897	Seattle, Wash	Portland, Oreg.
91750	.....	St. s.	Mistletoe	43	21	75.3	16.4	4.4	.....	.....	1885	Norwalk, Fla	Tampa, Fla.
92549	.....	St. s.	Mizpah	7	5	27.0	12.0	4.2	.....	.....	1893	Noank, Conn	Stonington, Conn.
92537	.....	St. s.	Mizpah	8	6	40.9	11.6	5.3	.....	.....	1878	Boston, Mass	Lubec, Me.
90530	.....	St. s.	Mocking Bird	177	113	123.4	23.0	8.5	280	.....	1873	Port Huron, Mich	Port Huron, Mich.
92119	.....	St. s.	Mocking Bird	21	15	31.5	11.8	2.7	9	.....	1889	Tacoma, Wash	Tacoma, Wash.
92430	.....	St. p.	Mocking Bird	71	35	67.0	20.7	3.2	.....	.....	1885	Bay City, Mich	Port Huron, Mich.
92854	.....	*St. p.	Mocking Bird	82	29	73.5	16.9	4.4	.....	.....	1898	Tacoma, Wash	Tacoma, Wash.
91263	.....	*St. p.	Modoc	929	779	204.0	42.3	8.0	566	.....	1880	Oakland, Cal	San Francisco, Cal.
92103	.....	*St. p.	Modoc	372	337	142.1	30.1	4.4	†175	.....	1889	Portland, Oreg	Portland, Oreg.
91875	.....	St. p.	Mogul	72	36	60.0	20.0	4.0	15	.....	1886	Charleston, S. C	Charleston, S. C.
92415	.....	St. s.	Mogul	23	13	56.5	13.9	3.5	.....	.....	1889	Huron, Ohio	Sandusky, Ohio.
5976	.....	St. p.	[3] Mohawk	604	481	193.0	31.3	9.2	.....	.....	1870	Keyport, N. J	New York, N. Y.
90394	.....	St. s.	Mohawk	10	5	39.8	11.6	5.3	40	.....	1872	Buffalo, N. Y	Baltimore, Md.
91598	.....	St. s.	Mohawk	20	16	47.0	13.7	3.0	.....	.....	1883	Fairport, Ohio	Cleveland, Ohio.
92529	.....	St. s.	MOHAWK	2,357	1,616	292.9	41.7	23.0	.....	.....	1893	Wyandotte, Mich	Buffalo, N. Y.
92698	K. M. Q. C.	St. s.	MOHAWK	2,783	2,150	265.0	43.0	16.8	1,800	.....	1896	Chester, Pa	New London, Conn.
92561	.....	St. s.	Mohegan	1,216	1,014	225.0	39.2	14.1	.....	.....	1894	Marine City, Mich	Toledo, Ohio.
92705	K. M. R. C.	St. s.	MOHEGAN	2,783	2,150	265.0	43.0	16.8	1,200	.....	1896	Chester, Pa	New London, Conn.
90931	.....	*St. p.	Mojave	188	188	149.5	31.6	3.1	.....	.....	1875	San Francisco, Cal	Nogales, Ariz.
91248	.....	*St. p.	Moline	192	192	126.2	26.2	4.0	120	.....	1880	Cincinnati, Ohio	Rock Island, Ill.
91930	.....	St. s.	Mollie	12	6	45.0	10.0	4.6	.....	.....	1887	Berkley, Va	Norfolk, Va.
91677	.....	St. s.	Mollie Mohr	10	5	50.0	14.0	4.0	15	.....	1884	San Jacinto, Tex	Galveston, Tex.
90004	.....	St. s.	Mollie Spencer	53	26	72.0	16.0	8.0	.....	.....	1869	Buffalo, N. Y	Chicago, Ill.
92163	.....	St. s.	Mollie L. Farmer	21	10	51.0	15.0	3.8	30	.....	1890	Bethel, N. C	Edenton, N. C.
90801	.....	St. s.	Molly	29	19	34.5	13.8	3.6	.....	.....	1875	Poughkeepsie, N. Y	Bridgeport, Conn.
8897	.....	St. s.	[4] Molyneux	17	17	60.0	12.0	7.0	.....	.....	1872	Bordentown, N. J	Galveston, Tex.
90824	.....	St. s.	Monarch	195	97	109.0	26.0	12.7	450	.....	1875	San Francisco, Cal	San Francisco, Cal.
91478	.....	St. s.	Monarch	43	43	71.2	14.3	3.4	.....	.....	1882	Quincy, Ill	Burlington, Iowa.
91504	.....	St. s.	Monarch	143	83	105 0	22.0	11.0	.....	.....	1882	Charleston, S. C	Pensacola, Fla.
92078	.....	St. s.	Monarch	146	76	88.1	22.6	9.0	.....	.....	1889	West Bay City, Mich	Marquette, Mich.
92855	.....	*St. p.	Monarch	463	269	149.6	30.3	5.0	.....	.....	1898	Ballard, Wash	Pt. Townsend, Wash
92472	.....	*St. p.	Monie Bauer	45	45	73.0	17.5	3.0	.....	.....	1892	Golconda, Ill	Paducah, Ky.
16428	.....	St. s.	Monitor	37	18	70.8	15.4	7.2	.....	.....	1862	Chicago, Ill	Chicago, Ill.
17122	.....	St. s.	[5] Monitor	68	34	77.5	16.3	7.4	36	.....	.....	Bought of United States	New York, N. Y.
91472	.....	St. s.	Monitor	15	9	48 2	12.0	2.9	.....	.....	1882	Huron, Ohio	Sandusky, Ohio.
92022	K. F. G. R.	St. s.	*Monmouth*	1,440	931	260.5	35.1	14.0	.....	2,500	1888	Philadelphia, Pa	New York, N. Y.
16795	.....	St. p.	Monohansett	489	347	174.8	28.2	9.6	.....	.....	1862	New York, N. Y	New Bedford, Mass
100156	.....	St. s.	[6] Monohansett	572	450	164.6	31.9	9.4	350	.....	1872	Gibralter, Mich	Port Huron, Mich.
90435	.....	St. p.	Montana	734	567	172.0	35.8	12.5	.....	.....	1872	Brooklyn, N. Y	New York, N. Y.
90501	.....	St. s.	Montana	1,535	1,382	236.3	36.5	14.0	480	.....	1872	Port Huron, Mich	Buffalo, N. Y.

[1] Formerly st. s. Mary.
[2] Formerly st. s. E. Heipershausen.
[3] Formerly st. p. Castleton.
[4] Formerly { *a* st. s. E. W. Molyneux. *b* U. S. Eng. Dept. st. s. Molyneux.
[5] Formerly U. S. st. s. Monitor.
[6] Formerly st. s. Ira H. Owens.
† Estimated.
‡ Electric.

MERCHANT STEAM VESSELS OF THE UNITED STATES—Continued.

Official No.	Signal letters.	Rig.	Name of vessel.	Gross tonnage.	Net tonnage.	Length.	Breadth.	Depth.	Nominal horsepower.	Indicated horsepower.	When built.	Where built.	Home port (where permanent document issues).
						Feet.	*Feet.*	*Feet.*					
90775	.....	St. c.bt.	Montauk	92	73	98.2	17.6	6.7	.....	.....	1875	Lockport, Ill	Chicago, Ill.
91216	.....	St. s.	Montauk	139	95	116.0	18.7	9.3	80	.....	1880	Kennebunk, Me	Greenport, N.Y.
92259	.....	St. p.	MONTAUK	1,087	838	196.0	37.4	14.1	.....	.....	1890	Newburg, N.Y	New York, N.Y.
92294	.....	St. p.	*Montauk*	670	449	175.0	31.0	9.6	.....	.....	1891	Wilmington, Del	Sag Harbor, N.Y.
92645	.....	St. s.	Montauk	121	51	96.6	22.0	10.0	†500	.....	1895	.....do	New York, N.Y.
91903	.....	St. p.	MONTCLAIR	1,095	901	218.5	35.4	13.8	.....	.....	1886	Newburg, N.Y	Do.
92870	.....	St. y.	Montclair	71	38	85.3	16.0	9.5	.....	.....	1898	North Weymouth, Mass.	Do.
91684	.....	St. s.	Monteagle	1,273	1,034	213.5	35.0	19.8	.....	.....	1884	Buffalo, N.Y	Oswego, N.Y.
92382	.....	*St. p.	Monte Cristo	187	126	90.2	24.1	8.9	100	.....	1891	Ballard, Wash	Seattle, Wash.
91628	.....	*St. p.	Monterey	107	74	92.0	18.8	3.4	.....	.....	1883	Pittsburg, Pa	Pittsburg, Pa.
91400	.....	*St. p.	Montesano	112	87	79.6	17.8	4.4	.....	.....	1882	Astoria, Oreg	Coos Bay, Oreg.
92085	.....	*St. p.	Montesano	267	207	110.0	23.0	5.0	.....	.....	1889	Cosmopolis, Wash	Pt. Townsend, Wash.
17016	.....	St. p.	Monticello	650	487	160.0	33.0	13.0	.....	.....	1866	Brooklyn, N.Y	New York, N.Y.
92443	.....	St. s.	Monticello	226	174	114.6	22.0	8.8	.....	.....	1892	Ballard, Wash	San Francisco, Cal.
91015	.....	St. p.	Moonachie	810	624	197.6	45.0	13.5	.....	.....	1877	Hoboken, N.J	New York, N.Y.
92401	.....	St. s.	Moose	29	19	58.5	14.0	5.5	.....	.....	1893	Harding, Minn	St. Paul, Minn.
9844	.....	St. s.	[1]Morgan	137	85	115.0	24.2	8.0	70	.....	1868	Brooklyn, N.Y	New York, N.Y.
17651	J.C.N.B.	St. p.	*Morgan*	994	537	219.9	33.1	16.6	500	.....	1865	Wilmington, Del	New Orleans, La.
92517	.....	St. s.	Morgan	29	14	65.0	12.5	5.6	.....	.....	1891	Rome, N.Y	Marquette, Mich.
90884	J.R.Q.N.	St. shp.	*Morgan City*	2,303	1,738	281.0	38.1	20.1	500	.....	1876	Wilmington, Del	New York, N.Y.
91705	K.C.Q.H.	St. s.	Morning Star	471	290	131.3	29.9	12.2	.....	.....	1884	Bath, Me	Boston, Mass.
92463	.....	St. s.	[2]Morning Star	9	6	34.5	9.2	4.1	.....	.....	1880	Meaford, Ontario	Marquette, Mich.
92597	.....	*St. p.	Morning Star	86	46	95.0	20.4	2.4	20	.....	1894	Allegan, Mich	Vicksburg, Va.
16988	.....	St. p.	Morristown	682	547	198.0	44.0	12.4	.....	.....	1865	Hoboken, N.J	New York, N.Y.
17112	.....	St. s.	Morris L. Keen	21	10	49.9	18.6	5.3	42	.....	1865	Philadelphia, Pa	Baltimore, Md.
92534	.....	St. y.	Moselle	12	6	43.9	8.3	4.7	.....	.....	1892	Cayuga, N.Y	Oswego, N.Y.
91806	.....	St. s.	Moses Adams	22	12	49.4	17.3	4.1	.....	.....	1885	Essex, Mass	Gloucester, Mass.
92174	.....	St. s.	Mosher	68	34	64.6	17.2	10.1	.....	.....	1890	Chicago, Ill	Chicago, Ill.
91243	.....	St. p.	Mosquito	24	19	58.4	27.6	3.7	.....	.....	1880	Greenpoint, N.Y	Patchogue, N.Y.
90111	.....	*St. p.	Mount Clare	191	191	134.5	25.8	4.8	.....	.....	1868	Wheeling, W.Va	Cincinnati, Ohio.
91128	.....	St. p.	Mount Desert	457	283	162.4	27.1	9.6	428	.....	1879	Bath, Me	Rockland, Me.
90826	.....	*St. p.	Mt. Eden	73	62	89.5	24.0	4.6	25	.....	1875	Stockton, Cal	San Francisco, Cal.
92004	K.F.G.D.	St. p.	Mount Hope	880	440	193.1	58.8	11.5	1,100†	.....	1888	Chelsea, Mass	Providence, R.I.
90374	.....	*St. p.	Mountain Belle	193	193	140.0	27.0	4.8	.....	.....	1869	Pittsburg, Pa	La Crosse, Wis.
91980	.....	St. s.	Mountain Buck	31	19	50.0	15.0	4.2	.....	.....	1888	Nasel, Wash	Astoria, Oreg.
91545	.....	St. s.	Mountaineer	57	28	64.2	18.8	6.5	.....	.....	1883	Chinook, Wash	Pt. Townsend, Wash.
92203	.....	*St. p.	Mountaineer	110	110	122.0	20.2	4.0	.....	.....	1890	Marietta, Ohio	Wheeling, W.Va.
91765	.....	*St. p.	Multnomah	312	278	143.0	28.0	5.3	.....	.....	1885	East Portland, Oreg	Pt. Townsend, Wash.
91244	.....	St. s.	Municipal	63	31	83.1	19.5	7.8	.....	.....	1880	Brooklyn, N.Y	New York, N.Y.
92197	.....	St. s.	Munnatawket	204	102	117.0	22.4	8.5	100	.....	1890	New London, Conn	Stonington, Conn.
145171	.....	St. s.	[3]Munson	26	13	57.6	14.8	6.1	.....	.....	1878	Saugatuck, Mich	Chicago, Ill.
91813	.....	St. p.	*Musconetcong*	846	618	197.6	35.3	13.1	.....	.....	1885	Newburg, N.Y	New York, N.Y.
91230	.....	*St. p.	Music	321	321	150.0	47.0	4.5	.....	.....	1880	New Albany, Ind	Cincinnati, Ohio.
92421	.....	St. s.	Music	92	67	93.0	20.5	8.2	200	.....	1892	South Haven, Mich	Grand Haven, Mich.
90466	.....	St. p.	Muskegon	662	485	193.7	29.0	12.0	.....	.....	1871	Manitowoc, Wis	Milwaukee, Wis.
130471	K.J.Q.D.	St. y.	[4]Muskoka	26	15	60.0	12.4	6.0	.....	140	1890	Branchport, N.J	New York, N.Y.
91829	.....	*St. p.	Musser	163	163	137.0	24.0	4.6	.....	.....	1886	Leclaire, Iowa	Rock Island, Ill.
92224	.....	St. s.	Mutual	66	33	82.0	18.9	8.4	.....	.....	1890	Athens, N.Y	New York, N.Y.
92641	.....	St. s.‡	Myakka	14	7	40.8	13.4	5.5	.....	.....	1894	Morris Heights, N.Y	Key West, Fla.
92656	K.M.H.G.	St. p.	Myles Standish	700	339	197.8	33.6	10.9	1,300	.....	1895	Chelsea, Mass	Boston, Mass.
105094	.....	St. p.	[5]Myndert Starin	568	436	182.0	28.0	8.6	.....	.....	1871	Brooklyn, N.Y	New York, N.Y.
92464	.....	St. y.	Myopia	16	10	54.7	11.1	4.2	†60	.....	1889	Boston, Mass	Boston, Mass.
92591	.....	St. s.	Myrl	12	7	38.8	10.0	4.0	†8	.....	1894	Myrtlepoint, Oreg	Coos Bay, Oreg.
92650	.....	St. y.	Myron W. Moyer	13	9	30.2	9.2	5.0	.....	.....	1895	Buffalo, N.Y	Buffalo, N.Y.
92576	.....	St. s.	Myrtle	25	12	52.7	14.7	6.8	.....	.....	1894	.....do	Do.
92177	.....	St. s.	Myrtle M. Ross	156	108	113.2	20.0	7.1	100	.....	1890	South Haven, Mich	Grand Haven, Mich.
92840	.....	*St. p.	Myrtle B	70	49	69.5	15.6	2.5	.....	.....	1898	Fort Smith, Ark	Memphis, Tenn.
91474	.....	St. y.	Mystery	14	7	46.0	10.0	6.2	.....	.....	1881	Providence, R.I	Buffalo, N.Y
91823	.....	St. s.	Mystery	97	72	72.4	20.5	6.1	.....	.....	1886	Tottenville, N.Y	Coldspring, N.Y.
17740	.....	St. y.	Mystic	74	50	86.0	20.0	6.0	40	.....	1867	Mystic, Conn	Erie, Pa.
90313	.....	St. s.	Mystic	63	31	76.5	18.0	8.8	225	.....	1871	Sandusky, Ohio	Duluth, Minn.
90782	.....	St. s.	Mystic	29	14	52.1	16.5	4.5	.....	.....	1875	South Norwalk, Conn	Portsmouth, N.H.
92301	.....	St. s.	Mystic	27	13	47.8	15.0	6.5	.....	.....	1891	Eagle Harbor, Wash	Seattle, Wash.
92714	.....	St. y.	Mystic Shrine	10	6	34.5	9.5	4.0	.....	.....	1896	Haddam, Conn	Hartford, Conn.
91942	.....	St. s.	Myth	29	22	62.1	11.0	4.2	.....	.....	1884	Geneva, N.Y	St. Augustine, Fla.
			N.										
130271	.....	St. bge.	N.P	42	41	61.0	19.0	4.5	.....	.....	1883	Duluth, Minn	Duluth, Minn.
130500	K.H.M.V.	St. s.	*N. and W* 1	311	155	125.0	25.0	14.7	375	.....	1890	Camden, N.J	Philadelphia, Pa.
130512	K.H.S.B.	St. s.	*N. and W* 2	311	155	125.0	25.0	14.7	600	.....	1890	.....do	Do.
130226	.....	St. s.	N. Boutin	46	23	68.0	18.0	8.6	.....	.....	1882	Buffalo, N.Y	Marquette, Mich.
130207	.....	St. s.	N. Hayden	133	66	87.8	26.0	8.5	.....	.....	1881	Boston, Mass	Boston, Mass.

[1] Formerly st. s. Fort Lee.
[2] Formerly British st. s. Othello.
[3] Formerly st. p. Two Brothers.
[4] Formerly st. y. New Jersey.
[5] Formerly st. p. Americus.
† Estimated.
‡ Naphtha.

MERCHANT STEAM VESSELS OF THE UNITED STATES—Continued.

Official No.	Signal letters.	Rig.	Name of vessel.	Gross tonnage.	Net tonnage.	Length.	Breadth.	Depth.	Nominal horsepower.	Indicated horsepower.	When built.	Where built.	Home port (where permanent document issues).
						Feet.	*Feet.*	*Feet.*					
130185	.....	St. s.	N. McGraft	11	5	35.9	12.4	4.4	10	.....	1880	Grand Haven, Mich	Grand Haven, Mich.
18755	.....	St. s.	N. Mills	391	305	164.4	29.9	11.6	400	.....	1870	Vicksburg, Mich	Port Huron, Mich.
130760	.....	*St. p.	N. B. Forrest	134	134	136.0	25.0	3.5	.....	.....	1897	Chattanooga, Tenn	Chattanooga, Tenn.
18287	.....	St. s.	N. B. Starbuck	70	35	72.0	18.0	9.3	.....	....	1865	New Baltimore, N. Y	New York, N. Y.
130388	.....	St. s.	N. H. Bruno	12	7	53.2	8.5	3.3	.....	75	1885	Saginaw City, Mich	Duluth, Minn.
80022	.....	St. s.	[1]N. J. Nelson	20	16	46.0	16.0	4.0	.....	.....	1868	Sheldonville, Mass	New York, N. Y.
130025	.....	St. s.	*N. M. Jones*	34	17	83.0	17.0	6.7	75	.....	1871	Pittsburg, Pa	Memphis, Tenn.
141064	.....	St. s.	[2]N. S. Hoskins	24	12	68.4	14.2	6.0	30	.....	1890	New Orleans, La	New Orleans, La.
18512	.....	St. s.	N. W. A. Cobb	25	12	56.5	11.8	4.5	10	.....	1867	Norfolk, Va	Richmond, Va.
292	.....	St. s.	[3]N. Y. Cent'l Ltg. Co. No. 1	67	33	75.0	18.3	7.6	.....	.....	1861	Chester, Pa	New York, N. Y.
91179	.....	St. s.	[4]N. Y. Cent'l Ltg. Co. No. 5	380	322	92.7	30.5	10.6	.....	.....	1879	Philadelphia, Pa	Do.
95553	.....	St. s.	[5]N. Y. Cent'l Ltg. Co. No. 6	62	33	67.0	18.4	8.0	.....	.....	1879	Communipaw, N. J	Do.
105879	.....	St. s.	[6]N. Y. Cent'l Ltg. Co. No. 7	37	18	56.2	17.3	6.3	.....	.....	1880	Brooklyn, N. Y	Do.
100272	.....	St. s.	[7]N. Y. Cent'l Ltg. Co. No. 8	99	49	88.0	20.5	9.9	.....	.....	1881	... do	Do.
76485	.....	St. s.	[8]*N. Y. Cent'l Ltg. Co. No. 9*	103	51	85.0	20.3	9.1	.....	.....	1884	Philadelphia, Pa	Do.
126349	.....	St. s.	[9]*N. Y. Cent'l Ltg. Co. No. 10*	77	38	79.2	18.0	8.6	.....	.....	1886	Camden, N. J	Do.
126402	.....	St. s.	[10]N. Y. Cent'l Ltg. Co. No. 11	411	319	102.0	30.5	10.7	.....	.....	1886	.....do	Do.
100415	.....	St. s.	[11]*N. Y. Cent'l Ltg. Co. No. 12*	103	51	82.0	19.5	9.5	.....	.....	1887	... do	Do.
155151	.....	St. s.	[12]*N. Y. Cent'l Ltg. Co. No. 13*	103	51	82.0	19.5	9.5	.....	.....	1887	...do	Do.
130522	.....	St. s.	N. Y Cent'l Ltg. Co. No. 14	404	331	101.0	30.5	10.9	.....	.....	1890	Elm Park, N. Y	Do.
130529	.....	St. s.	N. Y. Cent'l Ltg. Co No. 15	176	115	100.0	28.5	9.3	.....	.....	1891	Brooklyn, N. Y	Do.
130527	.....	St. s.	N. Y. Cent'l Ltg. Co. No. 16	404	331	101.0	30.5	10.9	.....	.....	1891	Elm Park, N. Y	Do.
130525	.....	St. s.	N. Y. Cent'l Ltg. Co. No. 17	147	73	90.0	22.5	10.4	.....	.....	1891	Newburg, N. Y	Do.
130531	.....	St. s.	N. Y. Cent'l Ltg. Co. No. 18	103	51	80.0	20.0	9.4	.....	.....	1891	... do	Do.
130532	.....	St. s.	N. Y. Cent'l Ltg. Co. No. 19	85	42	75.6	19.7	9.0	.....	.....	1891	Tottenville, N. Y	Do.
130540	.....	St. s.	N. Y. Cent'l Ltg. Co. No. 20	83	41	79.8	19.6	8.9	.....	.....	1891	Elm Park, N. Y	Do.
18759	.....	St. s.	Nabby C	32	16	59.5	15.5	6.0	50	.....	1873	Norfolk, Va	Plymouth, Mass.
130249	J. W. V. M.	St. shp.	*Nacoochee*	2,680	1,905	280.0	40.7	15.8	.....	.....	1882	Chester, Pa	Savannah, Ga.
130495	.....	St. y.	[13]Nada	34	19	88.0	12.0	5.0	.....	.....	1890	Poughkeepsie, N. Y	New York, N. Y.
130640	.....	St. y.	Nada	39	24	67.4	11.6	6.0	.....	.....	1893	City Island, N. Y	Washington, D. C.
130746	.....	*St. p.	Nadine	27	27	75.3	15.1	3.0	.....	.....	1892	Lamine, Mo	Kansas City, Mo.
130717	K. M. T. G.	St. y.‡	Nagonook	7	5	31.6	7.7	3.1	.....	.....	1896	Long Island City, N. Y	New York, N. Y.
130744	K. N. C. L.	St. y.‡	Nagonook	16	11	48.2	9.2	5.7	.....	.....	1897	....do	Do.
130416	.....	St. s.	Nahanada	91	45	82.0	20.6	7.5	†200	.....	1888	Bath, Me	Bath, Me.
130767	.....	St. s.	Nahma	6	5	32.6	7.0	4.2	.....	.....	1898	West Superior, Wis	Marquette, Mich.
130315	.....	*St. p.	Naiad	173	173	126.3	24.0	3.9	80	.....	1884	Columbus, Ga	Apalachicola, Fla.
130691	.....	St. s.	Naiad	11	8	55.0	9.8	4.0	.....	.....	1895	Portland, Oreg	San Francisco, Cal.
130774	K. N. L. R.	St. y.‡	Nama	12	10	43.0	8.8	4.8	.....	.....	1898	Long Island City, N. Y	New York, N. Y.
130219	J. V. W. B.	St. y.	*Namouna*	616	308	219.4	26.4	18.0	1,000	.....	1882	Newburg, N. Y	Do
130693	.....	St. y.‡	Nameless	23	13	54.5	11.6	3.5	.....	40	1894	Baltimore, Md	Baltimore, Md.
130676	.....	*St. p.	Nancy	36	36	98.5	16.8	3.0	.....	.....	1894	Huntington, W. Va	Cincinnati, Ohio.
130694	.....	St. y.	Nannah	30	20	58.0	12.9	5.4	.....	.....	1895	Middletown, Conn	New York, N. Y.
130394	.....	St. s.	Nannie B	85	58	83.0	19.2	4.2	†45	.....	1887	Stella, N. C	Beaufort, N. C.
130378	.....	St. s.	Nannie Lamberton	117	58	96.8	21.7	9.6	.....	.....	1887	Perth Amboy, N. J	Perth Amboy, N. J.
130127	.....	St. p.	Nantasket	498	259	173.5	29.1	9.0	500	.....	1878	Chelsea, Mass	Boston, Mass.
80893	.....	St. s.	[14]Nanticoke	282	228	126.5	23.0	7.7	.....	.....	1882	Pocomoke City, Md	Newark, N. J.
130354	.....	St. p.	Nantucket	629	468	190.0	33.0	9.0	.....	.....	1886	Camden, N. J	New Bedford, Mass.
130715	.....	*St. p.	Naomi	9	6	42.3	11.0	3.3	24	.....	1896	Wallula, Wash	Portland, Oreg.
130761	.....	*St. p.	Naomi	39	18	58.5	16.4	2.7	.....	.....	1898	Liverpool Tex	Galveston, Tex.
130675	.....	St. s.	Naos	16	8	45.1	13.6	5.8	†40	.....	1894	Boston, Mass	Portland, Me.
130562	.....	*St. p.	Napa City	178	162	106.0	26.8	6.0	60	120	1891	Benicia, Cal	San Francisco, Cal.
130418	.....	St. s.	Napoleon	43	36	60.0	15.0	7.0	65	.....	1888	Paducah, Ky	New Orleans, La.
130171	.....	*St. p.	Napoleon Mullikin	354	354	105.0	42.8	6.0	.....	.....	1879	Jeffersonville, Ind	St. Louis, Mo.
18475	J. B. V. H.	St. p.	[15]Narragansett	1,633	1,246	253.0	40.0	15.0	800	.....	1866	New York, N. Y	Providence, R. I.
18772	.....	St. s.	Narragansett	96	48	95.0	20.6	9.7	.....	.....	1873	Brooklyn, N. Y	Baltimore, Md.
130201	.....	St. p.	Narraguagus	28	14	54.7	13.8	4.5	20	.....	1881	Cherry field, Me	Machias, Me.
120972	K. L. W. S.	St. y.	[16]NARWHAL	238	119	138.8	22.0	11.2	†600	.....	1894	Boston, Mass	New London, Conn.
130259	K. B. H. N.	St. s.	Narwhal	523	389	149.5	32.0	17.0	245	.....	1883	San Francisco, Cal	San Francisco, Cal.
130385	K. G. W. F.	St. y.	Narwhal	137	68	133.0	17.4	10.8	†500	.....	1887	Noank, Conn	New London, Conn.
130472	K. H. D. B.	St. y.	Nashawena	37	18	65.2	15.0	7.4	.....	.....	1889	Boston, Mass	Boston, Mass.
130104	.....	St. c. bt.	Nashotah	94	72	100.9	18.0	6.5	.....	.....	1877	Peoria, Ill	Chicago, Ill.
130340	.....	St. p.	Nashua	2,554	1,800	291.6	43.0	16.1	.....	.....	1884	Noank, Conn	Providence, R. I.
130572	.....	*St. p.	Natchez	584	584	225.0	40.6	8.0	.....	.....	1891	Jeffersonville, Ind	Louisville, Ky.
130151	.....	*St. p.	Nathalie Hamilton	148	148	105.0	24.6	6.3	150	.....	1879	New Orleans, La	New Orleans, La.
130479	K. H. F. T.	St. s.	Nathan Hale	299	149	121.8	27.0	14.2	.....	700	1890	New London, Conn	New London, Conn.
130365	.....	St. p.	Nathaniel	52	52	85.0	20.3	3.9	.....	.....	1887	Steubenville, Ohio	Wheeling, W. Va.
130426	.....	St. s.	Nath'l P. Doane	87	43	82.2	19.5	9.5	250	.....	1889	Milford, Del	Boston, Mass.
130756	.....	St. s.	National	78	38	81.2	22.0	6.4	.....	.....	1897	Newburg, N. Y	New York, N. Y.
130403	.....	St. s.	National City	490	401	148.5	33.8	10.3	175	250	1888	San Francisco, Cal	San Francisco, Cal.
4069	.....	St. p.	[17]National Park	326	291	148.6	23.9	6.4	.....	.....	1861	Kent County, Md	Camden, N. J.

[1]Formerly st. p. White Foam.
[2]Formerly st. s. Louisiana.
[3]Formerly st. s. American Eagle.
[4]Formerly st. s. Mohawk Valley.
[5]Formerly st. s. Hattie M. Spraker.
[6]Formerly st. s. Alice.
[7]Formerly st. s. Ivanhoe.
[8]Formerly st. s. J. H. Rutter.
[9]Formerly st. s. Chauncey M. Depew.
[10]Formerly st. s. Charles A. Pool.
[11]Formerly st. s. Interstate.
[12]Formerly st. s. Oakland.
[13]Formerly st. y. No. 83.
[14]Formerly st. s. W. E. Clark.
[15]Formerly st. p. Manatus.
[16]Formerly st. y. Formosa.
[17]Formerly st. p. Chester.
†Estimated.
‡Gasoline.

MERCHANT STEAM VESSELS OF THE UNITED STATES—Continued.

Official No.	Signal letters.	Rig.	Name of vessel.	Gross tonnage.	Net tonnage.	Length.	Breadth.	Depth.	Nominal horsepower.	Indicated horsepower.	When built.	Where built.	Home port (where permanent document issues).
						Feet.	*Feet.*	*Feet.*					
130742	.....	St. s.‡	Natka	27	23	52.4	16.4	6.7	.....	.....	1897	Baltimore, Md	New London, Conn.
130766	.....	St. s.§	Natoma	21	20	48.4	12.0	4.2	.....	.....	1898	Jersey City, N. J	New York, N. Y.
130173	.....	St. s.	Nat Strong	161	111	119.6	18.6	10.0	80	.....	1880	Kennebunk, Me	Greenport, N. Y.
130398	.....	St. s.	Nat Sutton	66	33	71.9	20.1	8.3	.....	.....	1887	East Providence, R. I.	Providence, R. I.
130184	.....	St. s.	Natt Stickney	77	41	80.8	18.0	9.3	.....	.....	1880	East Saginaw, Mich	Detroit, Mich.
130366	.....	St. y.	Nautilus	16	9	50.0	11.3	4.1	.....	.....	1867	New York, N. Y	Calais, Me.
130433	.....	St. s.	[1] Nautilus	13	9	53.6	9.2	4.5	.....	.....	.....	.....	New York, N. Y.
130487	.....	St. s.	Nautilus	57	33	90.0	14.7	10.9	.....	.....	1886	Poughkeepsie, N. Y	Duluth, Minn.
130607	.....	St. y.	Nautilus	15	7	50.0	10.6	4.8	.....	.....	1889	Boston, Mass	Bristol, R. I.
130621	.....	St. s.	Nautilus	9	9	40.8	9.2	3.8	†10	.....	1893	Burlington, Iowa	Burlington, Iowa.
130777	.....	St. s.‡	Nautilus	30	16	61.5	13.3	5.0	.....	.....	1898	Bridgeport, Conn	New Haven, Conn.
130762	K. N. G. Q.	St. shp.	[2] *Navahoe*‖	1,879	1,278	282.9	34.3	21.8	.....	.....	1880	Hamburg, Germany	New York, N. Y.
130755	.....	[3] St. p.	Navajo	5	5	38.5	4.6	2.3	.....	.....	1897	Kansas City, Mo	Kansas City, Mo.
130506	.....	St. y.	Navarch	17	10	51.8	10.7	5.4	†80	.....	1869	Boston, Mass	Boston, Mass.
130597	.....	St. y.	Navarch	26	13	70.7	11.5	6.0	275	.....	1892	.....do	Do.
130370	K. D. S. H.	St. s.	Navarro	424	259	126.0	32.0	10.4	50	165	1887	San Francisco, Cal	San Francisco, Cal.
11960	.....	St. s.	[4] Navassa	36	24	65.0	14.6	5.6	.....	.....	1869	Philadelphia, Pa	Wilmington, N. C.
130664	.....	St. y.	Navis	29	19	58.6	11.2	5.0	†40	.....	1894	Brewer, Me	Mt. Desert Ferry, Me.
130380	K. D. V. B.	St. y.	NEAIRA	141	78	115.4	20.0	9.0	350	.....	1887	Marcushook, Pa	New York, N. Y.
130445	.....	St. s.	Neal H. Dow	11	8	39.5	11.0	4.9	†32	.....	1889	Buffalo, N. Y	Cleveland, Ohio.
18093	.....	St. s.	Nebraska	1,483	1,362	267.4	35.5	14.2	.....	.....	1867	Cleveland, Ohio	Buffalo, N. Y.
130460	.....	[3] St. p.	Neches Belle	241	130	101.4	27.7	4.7	.....	.....	1889	Beaumont, Tex	Galveston, Tex.
130651	K. L. V. P.	St. y.	Neckan	56	28	97.7	13.7	8.1	†150	.....	1894	Bristol, R. I	Portland, Me.
157148	.....	St. s.	[4] *Nelley Keyser*	42	21	63.7	11.9	6.0	.....	.....	1885	New Orleans, La	Pensacola, Fla.
18761	.....	St. s.	Nellie	39	19	67.0	10.8	7.0	.....	.....	1873	Philadelphia, Pa	Boston, Mass.
130024	.....	St. s.	Nellie	36	18	68.0	16.0	6.6	.....	.....	1873	.....do	New Bedford, Mass.
130162	.....	St. s.	*Nellie*	61	32	74.0	17.6	8.2	75	.....	1879	Camden, N. J	Pensacola, Fla.
130224	.....	St. s.	Nellie	143	101	104.6	25.9	7.5	.....	.....	1882	Mount Clemens, Mich	Buffalo, N. Y.
130247	.....	St. s.	Nellie	14	7	49.0	10.2	4.0	.....	.....	1882	Columbus, Wash	Portland, Oreg.
130307	.....	St. s.	*Nellie*	141	84	95.0	30.0	7.5	.....	.....	1884	Wilmington, Del	New York, N. Y.
130336	.....	St. s.	Nellie	20	12	46.2	14.0	6.0	.....	.....	1885	Brooklyn, N. Y	Do.
130339	.....	St. s.	Nellie	21	12	50.3	12.7	5.5	25	.....	1885	Grand Haven, Mich	Grand Haven, Mich.
130474	.....	St. s.	Nellie	16	8	37.6	12.7	4.5	20	.....	1890	East Providence, R. I	Providence, R. I.
130579	.....	St. s.	Nellie	20	10	52.9	12.3	2.2	.....	.....	1892	Berkley, Va	Norfolk, Va.
130601	.....	St. s.	Nellie	12	6	39.1	7.0	3.5	.....	.....	1892	Elizabeth City, N. C	Edenton, N. C.
130662	.....	St. s.	Nellie	25	12	44.5	10.3	6.1	30	.....	1894	Hartford, Conn	Hartford, Conn.
130673	.....	St. s.	Nellie	41	20	55.7	16.0	7.0	45	.....	1894	Philadelphia, Pa	Philadelphia, Pa.
130692	.....	St. s.	Nellie G	9	6	36.8	10.3	3.5	†25	.....	1895	Woolwich, Me	Bath, Me.
130716	.....	[3] St. p.	Nellie Bartlett	56	53	95.8	14.0	3.4	.....	.....	1896	Little Hocking, Ohio	Wheeling, W. Va.
130114	.....	St. s.	*Nellie Brown*	56	56	75.0	17.5	6.0	.....	.....	1878	Pittsburg, Pa	Memphis, Tenn.
130763	.....	[3] St. p.	Nellie Chadwick	29	29	65.0	18.0	3.0	.....	.....	1898	New Harmony, Ind	Evansville, Ind.
18092	.....	St. s.	*Nellie Cotton*	37	20	63.9	14.6	7.6	.....	.....	1867	Buffalo, N. Y	Duluth, Minn.
130648	.....	[3] St. p.	Nellie England	85	85	92.0	18.0	3.4	.....	.....	1893	Pittsburg, Pa	Pittsburg, Pa.
130632	.....	[3] St. p.	Nellie Hudson, No. 3	196	196	141.0	25.0	4.0	.....	.....	1893	.....do	Do.
130710	.....	St. s.	Nellie Jensen	54	32	59.8	19.2	6.7	.....	.....	1896	San Juan Island, Wash	Pt. Townsend, Wash.
130189	.....	St. s.	Nellie Kane	11	5	40.3	10.3	4.0	.....	12	1881	Brewer, Me	Eastport, Me.
130206	.....	St. s.	Nellie Torrent	302	276	140.5	28.7	10.7	175	.....	1881	Detroit, Mich	Port Huron, Mich.
130018	.....	[3] St. p.	Nellie Walton	148	148	134.0	22.0	4.5	.....	.....	1873	Pittsburg, Pa	Pittsburg, Pa.
130296	.....	St. s.	Nellie B. Dey	80	50	98.0	17.5	5.0	.....	.....	1884	Lenoxville, N. C	Newark, N. J.
18757	.....	St. s.	Nellie E. Rawson	72	36	76.5	18.1	8.4	55	.....	1873	Bath, Me	Somers Point, N. J.
130169	.....	St. s.	Nellie M. Tyrrell	10	6	39.4	12.5	2.4	.....	.....	1879	Tottenville, N. Y	New York, N. Y.
130537	.....	St. s.	Nelson Bond	21	10	59.4	13.3	4.7	.....	.....	1891	Algonac, Mich	Detroit, Mich.
130705	.....	St. y.¶	Nemo	22	11	44.4	14.1	3.9	14	.....	1895	Kennebunk, Me	Portland, Me.
130410	.....	St. s.	Neosho	1,982	1,659	266.0	41.0	21.0	.....	.....	1888	Cleveland, Ohio	Milwaukee, Wis.
3677	.....	St. y. ¶	[5] Nepahwin	23	20	58.4	10.5	4.5	.....	.....	1895	New York, N. Y	New York, N. Y.
130324	.....	[3] St. p.	Neponset No. 2	224	155	125.1	27.5	4.8	.....	.....	1884	San Francisco, Cal	San Francisco, Cal.
18296	H. P. C. W.	St. s.	Neptune	1,722	1,137	222.0	40.0	18.0	.....	.....	1864	New York, N. Y	Boston, Mass.
85428	.....	St. s.	[4] *Neptune*	73	36	98.0	20.1	8.0	.....	.....	1875	Mystic, Conn	New York, N. Y.
130155	.....	St. s.	*Neptune*	145	84	106.4	20.0	6.7	70	.....	1879	Philadelphia, Pa	New Orleans, La.
130175	.....	St. c. bt.	Neptune	130	99	95.4	19.6	8.8	.....	.....	1880	Ithaca, N. Y	Buffalo, N. Y.
130464	.....	[3] St. p.	Neptune	19	9	62.6	12.0	2.2	.....	.....	1890	Pittsburg, Pa	Cincinnati, Ohio.
130725	.....	St. s. ††	Neptune	13	12	36.7	11.0	3.8	.....	.....	1896	Greenport, N. Y	Greenport, N. Y.
130732	.....	St. s.	Neptune	17	7	50.2	14.9	5.9	46½	.....	1896	Scranton, Miss	Shieldsboro, Miss.
130745	.....	St. s.	Neptune	17	12	49.3	9.5	7.0	.....	.....	1897	Waterford, N. Y	Albany, N. Y.
130750	.....	St. s.	Neptune	235	176	84.2	24.5	7.0	.....	.....	1897	Ballard, Wash	Pt. Townsend Wash.
18654	.....	St. y.	Nereid	8	8	38.8	13.0	3.6	.....	.....	1867	Brooklyn, N. Y	Bridgeport, Conn.
130220	K. C. L. F.	St. y.	Nereid	34	17	72.6	13.0	6.0	50	.....	1882	Bristol, R. I	Washington, D. C.
130440	.....	St. s.	Neshoto	2,255	1,904	284.2	42.5	22.0	.....	.....	1889	Cleveland, Ohio	Cleveland, Ohio.
130644	.....	St. s.	NETHERLANDS	1,129	689	190.6	43.0	16.5	.....	.....	1893	Newburg, N. Y	New York, N. Y.
116017	.....	St. s.	[6] Netis Denessen	33	22	75.0	13.5	4.0	.....	.....	1884	Fort Howard, Wis	Milwaukee, Wis.
18721	.....	St. s.	Nettie	85	46	79.4	17.5	7.8	80	.....	1872	Norfolk, Va	Norfolk, Va.
130309	.....	St. s.	Nettie	11	7	47.0	8.0	4.2	.....	.....	1884	Ogdensburg, N. Y	Cape Vincent, N. Y.

[1] Formerly British st. s. Nautilus.
[2] Formerly { a German, Thuringia. b British, Navahoe.
[3] Formerly st. s. Henry Christian.
[4] Formerly st. s. Dixie Simms.
[5] Formerly st. y. Blitz.
[6] Formerly st. s. Gerret Polhemus.
[7] Formerly st. s. Schiller.
† Estimated.
‡ Gasoline.
§ Alcohol vapor.
‖ Sold to aliens April 20, 1898.
¶ Naphtha.
†† Electric.

MERCHANT STEAM VESSELS OF THE UNITED STATES—Continued.

Official No.	Signal letters.	Rig.	Name of vessel.	Gross tonnage.	Net tonnage.	Length.	Breadth.	Depth.	Nominal horsepower.	Indicated horsepower.	When built.	Where built.	Home port (where permanent document issues).
						Feet.	*Feet.*	*Feet.*					
130553	.....	*St. p.	Nettie	141	97	82.5	22.0	3.5	.....	.....	1891	Metropolis, Ill	Paducah, Ky.
130559	.....	St. y.	Nettie	30	20	59.0	13.1	6.2	.....	.....	1891	New York, N. Y	New York, N. Y.
130614	.....	St. s.	Nettie	17	8	51.2	10.8	2.4	.....	.....	1892	Hampton, Va	Crisfield, Md.
130517	.....	St. s.	Nettie W	44	30	56.0	15.0	3.0	†25	.....	1890	Newbern, N. C	Newbern, N. C.
130638	.....	St. s.	Nettie Baker	13	7	39.0	9.2	4.0	.....	.....	1893	Buffalo, N. Y	Buffalo, N. Y.
130730	.....	St. s.§	Nettie Bell	9	9	36.0	12.2	3.4	.....	.....	1896	Freeport, N. Y	Patchogue, N. Y.
130724	.....	*St. p.	Nettie Quill	209	209	178.0	33.4	5.6	.....	.....	1896	Mobile, Ala	Mobile, Ala.
130191	.....	St. s.	Nettie L. Tice	45	22	64.0	16.8	7.5	.....	.....	1881	Newburg, N. Y	New York, N. Y.
130510	K. H. Q. R.	St. s.	Neuse	720	487	200.0	31.0	11.0	†550	.....	1890	Wilmington, Del	Wilmington, Del.
18648	.....	St. p.	Nevada	666	506	170.5	35.6	12.0	.....	.....	1870	Greenpoint, N. Y	New York, N. Y.
18278	H. P. C. M.	St. p.	Newark	829	672	192.0	32.7	11.6	.....	.....	1864	Brooklyn, N. Y	Do.
130118	.....	St. p.	Newark	1,783	1,345	268.0	42.0	12.8	1,200	.....	1877	San Francisco, Cal	San Francisco, Cal.
130290	.....	St. s.	Newark	59	33	75.2	18.4	7.0	.....	.....	1883	Newark, N. J	Newark, N. J.
130488	.....	St. s.	Newaygo	906	697	196.6	37.2	13.4	.....	.....	1890	Marine City, Mich	Port Huron, Mich.
130262	.....	St. p.	*Newburgh*	1,053	797	193.5	36.0	13.3	.....	.....	1883	Newburg, N. Y	New York, N. Y.
130350	K. D. J. Q.	St. s.	*Newburgh*	1,033	741	200.0	32.0	11.0	1,000	.....	1886	Philadelphia, Pa	Do.
130040	.....	St. s.	Newell Avery	25	12	57.7	13.5	6.1	20	.....	1875	Muskegon, Mich	Grand Haven, Mich.
130055	.....	St. s.	*New Berne*	482	344	178.5	24.9	9.0	54	.....	1875	Chester, Pa	New York, N. Y.
18322	H. P. D. Q.	St. p.	New Brunswick	935	868	220.4	31.0	8.7	400	.....	1860	New York, N. Y	New London, Conn.
130187	.....	St. p.	New Brunswick	601	391	176.6	32.0	8.2	.....	.....	1881	Athens, N. Y	Perth Amboy, N. J.
130557	.....	St. s.	New Brunswick	41	20	60.0	14.0	6.1	.....	.....	1891	Mobile, Ala	Galveston, Tex.
130757	.....	St. s.	NEW BRUNSWICK	1,273	865	200.0	46.0	15.4	.....	.....	1897	Philadelphia, Pa	New York, N. Y.
130111	.....	St. p.	New Camelia	270	135	176.5	27.5	8.4	231	.....	1878	New Orleans, La	New Orleans, La.
130013	.....	St. s.	New Castle	53	26	75.0	18.0	7.7	75	.....	1874	Philadelphia, Pa	Philadelphia, Pa.
130759	K. N. G. D.	St. s.	NEW ENGLAND	230	70	121.0	23.8	12.0	.....	.....	1897	Camden, N. J	Boston, Mass.
81410	.....	*St. p.	[1]New Haven	80	80	101.0	20.0	3.0	.....	.....	1892	Pomeroy, Ohio	Wheeling, W. Va.
130581	K. L. F. C.	St. s.	NEW HAMPSHIRE	2,395	1,505	302.7	44.0	17.5	†3,000	.....	1892	Wilmington, Del	Providence, R. I.
130704	.....	*St. p.	New Idea	49	49	86.7	22.2	2.8	.....	.....	1895	Martins Ferry, Ohio	Wheeling, W. Va.
130617	.....	St. p.	New Idlewild	691	691	225.0	35.0	c. 0	.....	.....	1892	Jeffersonville, Ind	St. Louis, Mo.
18785	.....	St. p.	New Jersey	1,035	837	212.0	36.5	12.7	.....	.....	1873	Brooklyn, N. Y	New York, N. Y.
3448	.....	St. p.	[2]New March	253	126	82.7	24.1	8.3	.....	.....	1889	Portland, Conn	Portsmouth, N. H.
130362	.....	*St. p.	New Mattie	130	130	130.0	34.3	5.8	.....	.....	1886	Jeffersonville, Ind	Memphis, Tenn.
18726	J. L. S. C.	St. shp.	*New Orleans*	1,564	1,017	249.0	33.0	24.4	.....	.....	1872	Wilmington, Del	New York, N. Y.
130333	.....	St. s.	New Orleans	1,457	1,169	231.8	38.0	13.6	.....	.....	1885	Marine City, Mich	Detroit, Mich.
130368	.....	*St. p.	New Pike	75	75	115.0	25.0	3.5	25	.....	1887	Madison, Ind	St. Louis, Mo.
130491	.....	St. p.	New Richmond	38	38	86.0	22.5	4.2	.....	.....	1890	Cincinnati, Ohio	Cincinnati, Ohio.
130375	.....	St. p.	New South	932	846	257.0	42.6	7.0	.....	.....	1887	Jeffersonville, Ind	Do.
130773	.....	St. p.	New Western Queen	120	83	75.5	38.0	8.0	.....	.....	1898	The Dalles, Oreg	Pt. Townsend, Wash.
130483	.....	St. s.	New Westminster	34	20	61.7	16.0	4.9	28	.....	1890	Chaumont, N. Y	Cape Vincent, N. Y.
18277	.....	St. p.	New York	881	681	192.0	34.0	13.0	.....	.....	1863	Brooklyn, N. Y	New York, N. Y.
18279	.....	St. p.	New York	642	444	161.2	33.0	12.0	.....	.....	1863	.....do	Do.
116152	K. D. R. N.	St. p.	[3]New York	294	131	161.5	26.5	7.3	.....	.....	1887	Bath, Me	Cape Vincent, N. Y.
130043	J. R. F. G.	St. shp.	*New York*	2,589	2,111	281.0	38.1	20.2	580	.....	1875	Wilmington, Del	New York, N. Y.
130147	.....	St. s.	New York	1,921	1,751	268.9	36.9	16.2	660	.....	1879	Buffalo, N. Y	Buffalo, N. Y.
130373	K. D. T. H.	St. p.	NEW YORK	1,974	1,261	335.0	40.4	11.2	.....	.....	1887	Wilmington, Del	New York, N. Y.
130450	K. G. N. Q.	St. s.	*New York*	785	497	207.5	31.1	12.4	.....	.....	1889	.....do	Philadelphia, Pa.
130602	.....	St. p.	*New York*	896	537	175.0	36.6	13.3	†450	.....	1892	.....do	New York, N. Y.
130616	K. L. P. B.	St. shp.	[4]NEW YORK	10,674	5,558	517.0	63.3	22.0	2,000	20,000	1888	Clydebank, Scotland	Do.
130625	.....	St. s.	New York	11	6	45.6	10.9	3.8	20	.....	1893	Chicago, Ill	Shieldsboro, Miss.
130736	K. N. B. M.	St. s.	NEW YORK	540	301	155.0	28.1	19.9	.....	800	1897	Wilmington, Del	New York, N. Y.
130414	.....	St. s.	New Island Wanderer	195	117	116.6	21.2	7.7	†120	.....	1888	Buffalo, N. Y	Cape Vincent, N. Y.
130615	.....	*St. p.	New Mary Morgan	135	67	112.0	22.8	3.3	.....	.....	1892	Little Rock, Ark	Memphis, Tenn.
130611	.....	St. c. bt.	New York Recorder	121	100	95.0	17.5	3.8	.....	.....	1892	Lockport, N. Y	Buffalo, N. Y.
130406	.....	St. c. bt.	New York World	142	112	95.0	17.6	3.8	.....	142	1888	.....do	Do.
130056	.....	St. s.	Newport	281	218	133.5	25.5	9.9	65	.....	1875	San Francisco, Cal	San Francisco, Cal.
130179	J. T. V. P.	St. s.	*Newport*	2,735	1,806	326.0	38.2	23.9	.....	.....	1880	Chester, Pa	New York, N. Y.
130456	.....	St. s.	*Newport*	74	37	88.0	19.0	9.9	.....	.....	1889	Wilmington, Del	Perth Amboy, N. J
130696	.....	St. s.	NEWPORT NEWS	1,535	1,043	260.0	46.0	14.1	.....	2,500	1895	Newport News, Va	Washington, D. C.
130396	.....	St. s.	Newsboy	208	150	121.5	31.0	9.2	75	169	1888	San Francisco, Cal	San Francisco, Cal.
130432	.....	St. s	Newsboy	199	112	104.1	22.0	6.4	.....	.....	1889	West Bay City, Mich	Detroit, Mich.
130170	.....	St. p.	*Newtown*	450	327	143.0	32.4	9.5	280	.....	1879	Wilmington, Del	New York, N. Y.
130677	.....	St. s.	Nia	45	22	76.0	13.7	4.2	.....	.....	1889	Oshkosh, Wis	Milwaukee, Wis.
18300	.....	St. s.	Niagara	37	18	58.0	15.0	6.8	.....	.....	1864	Buffalo, N. Y	New York, N. Y.
18714	.....	St. s.	Niagara	276	183	130.0	24.7	8.7	500	.....	1872	Detroit, Mich	Port Huron, Mich.
18716	.....	St. s.	Niagara	13	6	43.0	13.0	5.5	.....	.....	1872	Buffalo, N. Y	New York, N. Y.
130098	J. S. H. T.	St. shp.	[a]*Niagara*	2,265	1,667	275.0	38.0	23.2	1,600	.....	1877	Chester, Pa	Do.
130136	.....	St. c. bt.	Niagara	99	71	98.0	17.6	7.2	.....	.....	1878	Chicago, Ill	Chicago, Ill.
130242	.....	St. s.	Niagara	213	149	92.2	22.8	8.0	.....	.....	1882	Buffalo, N. Y	Buffalo, N. Y.
130738	.....	St. s.	NIAGARA	1,951	1,483	266.0	42.2	16.8	.....	.....	1897	West Bay City, Mich	Do.
130765	K. N. H. R.	St. s.	NIAGARA	1,443	703	245.0	36.0	19.4	.....	.....	1898	Wilmington, Del	Wilmington, Del.
130635	.....	St. s.	Niantic	9	6	41.7	7.7	4.5	.....	.....	1893	Greenport, N. Y	Greenport, N. Y.
130669	.....	St. s.	Nicaragua	1,201	911	241.0	37.0	13.7	.....	.....	1894	West Bay City, Mich	Port Huron, Mich.
130222	.....	*St. p.	Nick Sauer	99	99	100.0	18.2	4.0	.....	.....	1882	Chester, Ill	St. Louis, Mo.

[1] Formerly *st. p. Wm. Wormald.
[2] Formerly st. p. Brownstone.
[3] Formerly st. p. Shrewsbury.
[4] Formerly British st. shp. City of New York.
a U. S. S. Niagara, May 11, 1898.

† Estimated.
§ Gasoline.

MERCHANT **STEAM** VESSELS OF THE UNITED STATES—Continued.

Official No.	Signal letters.	Rig.	Name of vessel.	Gross tonnage.	Net tonnage.	Length.	Breadth.	Depth.	Nominal horsepower.	Indicated horsepower.	When built.	Where built.	Home port (where permanent document issues).
						Feet.	*Feet.*	*Feet.*					
130501	.....	St. s.	Nightingale	56	37	76.0	13.0	6.0	.....	.....	1890	Clayton, N. Y.	Cape Vincent, N. Y.
130439	K. G. J. D.	St. s.	Niko	1,039	929	189.0	35.0	13.0	850	.....	1889	Trenton, Mich.	Chicago, Ill.
130519	.....	St. s.	Nimrod	116	58	94.0	21.8	8.9	.....	100	1890	Athens, N. Y.	Mobile, Ala.
130751	.....	St. s.	Nimrod	11	7	40.0	10.6	4.9	.....	.....	1887	Brooklyn, N. Y.	New York, N. Y.
130743	K. N. C. H.	St. y.	Nina	52	35	99.2	13.7	7.9	150	.....	1897	Bristol, R. I.	Do.
130752	.....	St. s.	Nina	39	18	82.3	18.2	3.3	.....	.....	1897	Swansboro, N. C.	Beaufort, N. C.
130409	.....	St. s.	Nina Dousman	24	19	40.0	9.0	4.8	†6	.....	1888	Prairie du Chien, Wis.	Dubuque, Iowa.
130718	.....	*St. p.	Nina Paden	84	84	103.0	26.8	4.5	.....	.....	1896	Marietta, Ohio	Wheeling, W. Va.
130272	.....	St. s.	Nipigon	626	540	191.0	34.0	13.7	.....	.....	1883	St. Clair, Mich.	Detroit, Mich.
130342	.....	St. y.	Nirvana	48	29	74.0	13.6	6.0	.....	.....	1885	Ogdensburg, N. Y.	New York, N. Y.
130643	.....	St. y.	Nirvana	80	46	94.6	16.0	9.2	.....	.....	1893	Poughkeepsie, N. Y.	Albany, N. Y.
130764	.....	St. s.	Nita	40	27	57.8	14.6	5.5	.....	.....	1898	Norfolk, Va.	Norfolk, Va.
130775	.....	St. y. ‡	Nohoko	14	13	39.6	10.5	4.5	.....	.....	1898	Boston, Mass.	Boston, Mass.
130376	.....	St. y.	Nomad	28	19	66.9	13.3	5.0	50	.....	1887	New York, N. Y.	New York, N. Y.
130274	K. B. Q. C.	St. s.	Nonowantuc	220	135	120.6	23.4	8.5	.....	.....	1883	Port Jefferson, N. Y.	Bridgeport, Conn.
130386	.....	St. s.	Nonpareil	46	23	64.1	18.2	7.1	.....	.....	1887	Tottenville, N. Y.	Philadelphia, Pa.
130504	.....	*St. p.	Nora	99	99	120.0	26.0	4.0	.....	.....	1890	Friendly, W. Va.	Brashear, La.
130646	.....	St. p.	Nora	15	15	58.0	10.0	2.6	.....	.....	1893	Pittsburg, Pa.	Pittsburg, Pa.
130328	K. C. V. S.	St. s.	*Norfolk*	211	105	116.3	23.0	12.0	450	.....	1885	Wilmington, Del.	Philadelphia, Pa.
130526	K. J. C. V.	St. s.	*Norfolk*	1,248	697	246.0	46.0	15.5	.....	.....	1891	.....do	Washington, D. C.
130297	.....	St. s.	Norma	111	78	100.7	23.3	6.3	.....	.....	1884	Sandusky, Ohio	Sandusky, Ohio.
130508	.....	St. s.	Norma	14	7	49.9	12.3	4.8	† 25	.....	1890	Buffalo, N. Y.	Erie, Pa.
130536	.....	St. y.	Norma	13	6	42.5	10.0	4.8	.....	.....	1891	Boston, Mass	Boston, Mass.
18337	H. P. F. G.	St. s.	Norman	1,203	846	206.7	35.5	18.3	257	.....	1862	Philadelphia, Pa.	Do.
130261	.....	St. s.	Norman L. Wagner	196	115	94.6	20.9	7.2	.....	.....	1882	Canajoharie, N. Y.	New York, N. Y.
100643	.....	St. y.	[1]Normandie	13	8	44.0	10.7	5.2	.....	.....	1889	Middletown, Conn	Hartford, Conn.
130655	.....	St. s.	Normandie	567	430	160.0	35.3	10.8	450	.....	1894	Greenbay, Wis.	Milwaukee, Wis.
130689	.....	St. s.	[2]Norseman	660	501	172.0	32.0	12.5	.....	.....	1804	St. Catharines, Ontario.	Port Huron, Mich.
130176	.....	St. p.	Northampton	483	366	166.5	28.4	10.1	.....	.....	1880	Brooklyn, N. Y.	New York, N. Y.
130057	J. W. Q. T.	St. s.	*North America*	289	144	130.0	28.2	14.0	150	.....	1876	Camden, N. J.	Philadelphia, Pa.
18276	H. P. C. K.	St. p.	Northfield	600	388	202.0	34.0	13.0	.....	.....	1863	Brooklyn, N. Y.	New York, N. Y.
130417	K. F. H. G.	St. s.	North Fork	322	244	157.3	33.7	10.5	.....	.....	1888	Fairhaven, Cal.	San Francisco, Cal.
130690	.....	St. shp.	NORTH LAND	4,244	2,339	358.5	44.0	23.2	.....	.....	1895	Cleveland, Ohio	Duluth, Minn.
130199	.....	St. s.	North Muskegon	35	17	63.0	14.3	7.0	25	.....	1881	Muskegon, Mich	Milwaukee, Wis.
18685	.....	St. p.	North Pacific	488	345	166.8	29.0	10.3	175	.....	1871	San Francisco, Cal.	Pt. Townsend, Wash.
85880	.....	St. s.	[3]Northport	89	44	83.0	26.0	7.0	150	.....	1885	Wilmington, Del.	New York, N. Y.
18702	.....	St. p.	North Side	567	426	150.0	33.5	12.3	.....	.....	1871	Greenpoint, N. Y.	Do.
18724	.....	St. s.	North Star	23	17	51.4	11.4	5.0	20	.....	1872	Buffalo, N. Y.	Detroit, Mich.
130027	.....	St. s.	North Star	44	27	69.0	15.0	5.6	.....	.....	1871	Oconto, Wis.	Marquette, Mich.
130374	.....	St. s.	North Star	29	27	56.3	18.2	3.6	.....	.....	1887	Alna, Me.	Wiscasset, Me.
130435	.....	St. s.	NORTH STAR	2,476	1,885	299.5	40.8	21.6	‡1,200	.....	1889	Cleveland, Ohio	Duluth, Minn.
130739	.....	*St. p.	North Star	379	265	130.0	26.0	4.0	‡200	.....	1897	Jennings, Mont	Great Falls, Mont.
130770	.....	*St. p.	North Star	28	15	45.5	14.0	3.1	.....	.....	1898	San Francisco, Cal.	San Francisco, Cal.
130459	.....	*St. p.	North West	324	301	134.7	27.5	4.8	.....	.....	1889	Portland, Oreg	Portland, Oreg.
130661	.....	St. s.	NORTH WEST	4,244	2,339	358.5	44.0	23.2	.....	.....	1894	Cleveland, Ohio	Duluth, Minn.
130419	.....	St. s.	NORTH WIND	2,476	1,885	299.5	40.8	21.6	‡1,200	.....	1888	.....do	Do.
130135	.....	St. p.	Northern Belle	40	21	75.6	11.4	5.3	.....	.....	1878	Ionia, Mich	Marquette, Mich.
130420	.....	St. s.	NORTHERN KING	2,476	1,885	299.5	40.8	21.6	‡1,200	.....	1888	Cleveland, Ohio	Duluth, Minn.
130407	.....	St. s.	NORTHERN LIGHT	2,476	1,885	299.5	40.8	21.6	‡1,200	.....	1888	....do	Do.
130778	.....	*St. p.	Northern Light	265	147	119.8	22.9	4.1	.....	.....	1898	Seattle, Wash	Seattle, Wash.
130436	.....	St. s.	NORTHERN QUEEN	2,476	1,885	299.5	40.8	21.6	‡1,200	.....	1889	Cleveland, Ohio	Duluth, Minn.
130437	.....	St. s.	NORTHERN WAVE	2,476	1,885	299.5	40.8	21.6	‡1,200	.....	1889	....do	Do.
130733	.....	St. s.	Northumberland	167	99	134.2	20.0	9.3	.....	.....	1897	Pocomoke City, Md.	Tappahannock, Va.
130528	.....	St. s.	Norwalk	1,007	881	209.2	38.8	14.0	.....	.....	1891	Mount Clemens, Mich.	Detroit, Mich.
18578	.....	St. p.	Norwich	255	127	160.0	25.0	8.6	250	.....	1836	New York, N. Y.	Albany, N. Y.
150492	K. H. L. P.	St. y.	Norwood	11	5	52.0	7.0	3.8	.....	.....	1890	Amesbury, Mass.	New York, N. Y.
130349	.....	St. c.bt.	Notter	130	101	96.0	17.6	9.0	.....	.....	1885	Buffalo, N. Y.	Do.
130672	K. M. B. J.	St. s.	NOTTINGHAM	408	204	128.5	27.3	17.1	800	.....	1894	Camden, N. J.	Do.
130306	K. C. P. S.	St. y.	NOURMAHAL	768	522	235.0	29.0	18.5	.....	.....	1884	Wilmington, Del.	Do.
52194	.....	St. c.bt.	Novelty	106	82	97.0	16.8	7.1	.....	.....	1869	Chicago, Ill	Chicago, Ill.
130305	.....	St. s.	Novelty	56	33	71.5	17.5	6.8	.....	.....	1884	North Bend, Oreg.	San Francisco, Cal.
130682	.....	*St. p.	Novelty	83	83	107.5	24.0	3.2	25	.....	1894	Vicksburg, Miss	Vicksburg, Miss.
130458	.....	*St. p.	No Wonder	269	235	135.3	27.8	5.6	.....	.....	1889	Portland, Oreg	Portland, Oreg.
130371	K. D. S. Q.	St. y.	Now Then	25	12	78.4	10.1	6.3	350	.....	1877	Bristol, R. I.	New York, N. Y.
130395	K. F. B. P.	St. s.	Noyo	497	307	150.0	33.2	10.5	200	300	1887	San Francisco, Cal.	San Francisco, Cal.
130575	.....	St. s.	No. 2	65	34	50.2	20.6	5.0	200	.....	1891	Washington, D. C.	Washington, D. C.
130369	K. D. S. M.	St. shp.	*Nueces*	3,367	2,465	328.0	44.2	21.2	2,400	.....	1887	Chester, Pa	New York, N. Y.
130594	.....	St. s.	Nutmeg State	1,024	732	190.7	34.2	13.0	.....	.....	1892	Noank, Conn.	Bridgeport, Conn.
130125	.....	St. s.	Nyack	1,257	1,024	231.0	33.0	14.7	480	.....	1878	Buffalo, N. Y.	Grand Haven, Mich
130523	.....	St. s.	Nyack	117	58	90.0	22.2	9.8	.....	.....	1891	Philadelphia, Pa	New York, N. Y.
130462	.....	St. s.	Nyanza	1,888	1,512	280.0	41.4	20.3	840	.....	1890	West Bay City, Mich	Erie, Pa.
130486	K. H. J. M.	St. y.	Nydia	93	63	110.0	16.3	9.4	.....	.....	1890	Brooklyn, N. Y.	Baltimore, Md.
130680	.....	St. y.	Nymph	47	23	86.8	14.0	4.8	.....	.....	1894	Detroit, Mich.	Detroit, Mich.

[1] Formerly st. y. Alert.
[2] Formerly British st. s. Enterprise.
[3] Formerly st. s. George W. Dohnert.
† Estimated.
‡ Naphtha.

MERCHANT **STEAM** VESSELS OF THE UNITED STATES—Continued.

Official No.	Signal letters.	Rig.	Name of vessel.	Gross tonnage.	Net tonnage.	Length.	Breadth.	Depth.	Nominal horsepower.	Indicated horsepower.	When built.	Where built.	Home port (where permanent document issues).
			O.			*Feet.*	*Feet.*	*Feet.*					
155139	.....	St. s.	O. K.	62	47	61.5	19.6	5.2	.....	15	1887	Astoria, Oreg	Astoria, Oreg.
155057	.....	St. s.	O. A. Crandall	17	8	42.2	13.0	6.0	.....	.....	1882	Buffalo, N. Y	Albany, N. Y.
155150	.....	St. s.	O. A. Ellis	39	31	73.6	16.0	4.2	.....	.....	1886	Oconto, Wis	Milwaukee, Wis.
155041	.....	St. s.	O. B. Green	56	28	72.1	16.9	9.1	.....	.....	1881	Chicago, Ill	Chicago, Ill.
155271	.....	St. s.	O. E. Lewis	162	95	100.7	23.4	7.8	.....	.....	1895	Essex, Mass	Boston, Mass.
155208	.....	St. s.	O. E. Parks	392	289	134.4	27.7	11.0	350	.....	1891	Saugatuck, Mich	Grand Haven, Mich.
155037	.....	St. s.	O. J. True	16	8	43.0	12.0	5.0	.....	.....	1881	Port Clinton, Ohio	Cleveland, Ohio.
126007	.....	St. s.	[1]O. M. Field	29	17	57.6	13.8	6.9	18	.....	1882	Muskegon, Mich	Grand Haven, Mich.
155198	.....	St. s.	O. O. Carpenter	364	268	127.6	30.6	9.5	.....	.....	1891	Port Huron, Mich	Port Huron, Mich.
53246	.....	St. c. bt.	O. R. Whitney	136	109	95.0	17.7	8.8	.....	.....	1886	Lockport, N. Y	Buffalo, N. Y.
155034	.....	St. s.	O. W. Cheney	46	24	66.0	16.0	9.8	.....	.....	1881	Buffalo, N. Y	Port Huron, Mich.
155187	.....	St. s.	O. W. Cheney	56	28	66.8	17.1	9.6	†100	.....	1890	.....do	Buffalo, N. Y.
155011	.....	St. p.	*O. & O. R. R. Ferry No. 2*	414	255	123.2	31.5	9.9	.....	.....	1879	East Portland, Oreg	Portland, Oreg.
19425	.....	*St. p.	Oakland	628	628	210.0	35.0	6.0	.....	.....	1872	Pittsburg, Pa	St. Louis, Mo.
19447	.....	St. p.	Oakland	1,672	1,108	265.0	41.5	16.0	200	.....	1875	Oakland, Cal	San Francisco, Cal.
155202	.....	St. y.	Oberon	16	11	50.8	10.3	4.0	.....	.....	1891	South Brooklyn, N. Y	Bristol, R. I.
155083	.....	St. s.	Occoquan	72	43	98.0	16.0	4.3	.....	.....	1883	Occoquan, Va	Washington, D. C.
19462	.....	St. s.	Ocean	11	5	38.0	13.0	4.2	.....	.....	1876	Thomaston, Me	Mt. Desert Ferry, Me
155161	.....	St. s.	Ocean City	29	16	62.4	16.2	5.0	60	†30	1887	Pamrapo, N. J	Somers Point, N. J.
155105	K. D. P. F.	St. s.	*Ocean King*	201	100	109.0	21.0	12.5	500	.....	1884	Philadelphia, Pa	New York, N. Y.
155183	.....	St. s.	Ocean Queen	15	7	59.5	12.5	5.1	.....	.....	1890	Boston, Mass	Boston, Mass.
155098	.....	St. s.	Ocean View	45	24	61.5	16.5	7.4	.....	.....	1884	Noank, Conn	Newport, R. I.
155207	.....	St. p.	Ocean Wave	724	507	180.0	29.0	9.0	.....	.....	1891	Portland, Oreg	Astoria, Oreg.
155040	.....	St. s.	Oceanica	1,490	1,241	262.8	37.2	19.9	.....	.....	1881	West Bay City, Mich	Buffalo, N. Y.
155272	.....	St. s.	Oceanus	39	26	58.9	14.8	5.9	.....	.....	1895	Rockaway, N. Y	New York, N. Y.
155283	.....	*St. p.	Oceola	24	24	70.6	15.2	2.9	.....	.....	1896	Boyce, La	New Orleans, La.
155310	.....	*St. p.	Ocklahama	676	565	161.1	33.5	8.3	.....	.....	1897	Portland, Oreg	Portland, Oreg.
155182	.....	St. s.	Oclemena	149	109	93.7	18.0	7.2	.....	.....	1890	Buffalo, N. Y	Ogdensburg, N. Y.
155277	.....	*St. p.	Ocoee No. 2	80	51	85.0	12.0	2.6	.....	20	1895	Chattanooga, Tenn	Chattanooga, Tenn.
155219	.....	*St. p.	Octavia	30	15	55.5	14.9	3.0	.....	.....	1891	Kissimmee, Fla	Tampa, Fla.
155072	.....	St. p.	Octavius Coke, jr	7	5	48.6	11.5	2.2	.....	6	1883	Chowan County, N. C	Edenton, N. C.
19084	.....	St. s.	*Octorara*	355	316	153.9	22.9	8.1	145	.....	1859	Philadelphia, Pa	Philadelphia, Pa.
155238	.....	St. s.	Odd Fellow	22	13	58.3	13.7	5.4	30	.....	1893	Grand Haven, Mich	Grand Haven, Mich.
155186	.....	St. bge.	Oden	95	62	88.5	26.6	6.6	.....	.....	1890	Fond du Lac, Minn	Duluth, Minn.
155035	.....	St. s.	Ogemaw	594	325	162.6	30.0	11.4	.....	.....	1881	St. Clair, Mich	Detroit, Mich.
77049	.....	St. s.	[2]Ogontz	65	44	79.8	18.8	8.7	.....	225	1892	Chicago, Ill	Sandusky, Ohio.
19376	J. L. V. S.	St. shp.	*Ohio*	3,488	2,072	343.0	43.0	24.9	1,600	.....	1873	Philadelphia, Pa	New York, N. Y.
155147	.....	St. p.	*Ohio*	867	557	174.0	36.6	13.3	†450	.....	1887	Wilmington, Del	Do.
155179	.....	St. s.	Ohio	209	190	132.2	28.9	7.1	.....	.....	1890	Toledo, Ohio	Cleveland, Ohio.
155318	.....	*St. p.	Oil City	718	409	176.1	35.4	5.9	.....	.....	1898	Seattle, Wash	Seattle, Wash.
19409	.....	*St. p.	Okahumkee	65	32	84.4	21.4	8.3	35	.....	1873	Palatka, Fla	Jacksonville, Fla.
155112	.....	St. p.	Oklahoma	32	27	61.0	17.5	3.7	.....	.....	1885	Princeton, Iowa	Rock Island, Ill.
155240	.....	St. s.	Okoboji	15	10	64.0	10.5	3.8	.....	85	1893	Chicago, Ill	Milwaukee, Wis.
155129	.....	St. s.	Okoloosa	46	23	65.0	15.4	5.8	100	.....	1886	Milton, Fla	Pensacola, Fla.
155184	.....	St. y.	Ola	9	6	48.0	10.7	4.0	†55	.....	1890	Middletown, Conn	Philadelphia, Pa.
19350	J. L. K. N.	St. shp.	*Old Dominion*	2,222	1,775	255.5	42.5	20.9	.....	.....	1872	Wilmington, Del	New York, N. Y.
155284	.....	St. p.	Old Hickory	481	303	125.0	30.0	4.4	.....	.....	1896	Leavenworth, Ind	Louisville, Ky.
155122	.....	St. p.	*Old Point Comfort*	643	480	176.0	31.0	10.0	†470	.....	1886	Wilmington, Del	Philadelphia, Pa.
120566	.....	St. s.	[3]Oleum	200	181	90.0	28.0	5.5	40	.....	1883	San Francisco, Cal	Los Angeles, Cal.
155180	.....	St. s.	Olga	15	7	42.0	12.8	5.2	20	40	1890	.....do	San Francisco, Cal.
9945	.....	St. s.	[4]Olin J. Stephens	34	17	60.0	16.0	6.0	.....	.....	1870	Philadelphia, Pa	New York, N. Y.
19306	.....	St. s.	Olive	287	239	120.9	20.4	7.0	126	.....	1869	Norfolk, Va	Norfolk, Va.
155218	.....	*St. p.	Olive	91	45	90.0	22.0	4.4	.....	.....	1891	Mermenton, La	Brashear, La.
18820	.....	St. s.	Olive Branch	42	21	70.2	16.4	7.6	67	.....	1865	Baltimore, Md	Richmond, Va.
155312	.....	*St. p.	Oliver King	42	42	91.0	15.0	2.9	.....	.....	1897	Knoxville, Tenn	Chattanooga, Tenn.
155009	.....	St. s.	Oliver C. Williams	57	44	73.0	13.7	5.0	25	.....	1879	Saugatuck, Mich	Key West, Fla.
155056	.....	*St. p.	Olivette	130	94	120.0	22.0	3.0	.....	.....	1882	Point Harmar, Ohio	Pittsburg, Pa.
155138	K. D. Q. R.	St. shp.	*Olivette*	1,611	1,104	274.3	35.2	11.9	.....	.....	1887	Philadelphia, Pa	New Haven, Conn.
155287	.....	St. s.	Ollie	152	95	105.0	26.0	5.3	.....	.....	1896	Jeffersonville, Ind	New Orleans, La.
155136	.....	*St. p.	Ollie Neville	70	70	92.9	26.5	3.4	.....	.....	1887	Brownsville, Pa	Wheeling, W. Va.
155166	.....	St. s.	Olympia	2,065	1,723	276.5	41.5	12.6	.....	.....	1889	Cleveland, Ohio	Cleveland, Ohio.
155286	.....	St. s.	Olympia	116	79	83.9	22.5	9.1	.....	.....	1896	Astoria, N. Y	New York, N. Y.
155089	.....	St. p.	*Olympian*	1,419	1,088	261.5	40.0	12.5	.....	.....	1883	Wilmington, Del	Portland, Oreg.
155290	.....	St. s.	Olympic	59	40	60.5	18.3	8.4	.....	.....	1896	Tomkins Cove, N. Y	New York, N. Y.
155146	.....	St. s.	Omaha	1,231	939	215.0	34.1	18.8	.....	600	1887	Milwaukee, Wis	Milwaukee, Wis.
155055	.....	St. s.	Omar D. Conger	199	158	92.2	26.0	10.6	.....	.....	1882	Port Huron, Mich	Port Huron, Mich.
155216	.....	*St. p.	Onega	69	69	104.8	18.0	2.5	†175	.....	1891	Knoxville, Tenn	Chattanooga, Tenn.
19363	.....	St. s.	Oneida	22	11	55.0	14.4	6.0	.....	.....	1872	Buffalo, N. Y	Detroit, Mich.
19374	.....	St. s.	Oneida	12	6	39.1	11.6	5.8	.....	.....	1871	.....do	Buffalo, N. Y.
25254	K. B. N. D.	St. y.	[5]*Oneida*	141	71	125.6	20.6	10.0	.....	.....	1883	Chester, Pa	New York, N. Y.
155045	.....	*St. p.	Oneida	75	75	104.0	19.7	4.0	.....	.....	1881	Harmar, Ohio	Pittsburg, Pa.

[1] Formerly st. s. Cora Fuller.
[2] Formerly st. s. J. F. Yattaw.
[3] Formerly st. s. Frank Silva.
[4] Formerly st. s. {*a* Frank Pidgeon, jr. *b* Cornelia.
[5] Formerly st. y. Utowana.
† Estimated.

MERCHANT **STEAM** VESSELS OF THE UNITED STATES—Continued.

Official No.	Signal letters.	Rig.	Name of vessel.	Gross tonnage.	Net tonnage.	Length.	Breadth.	Depth.	Nominal horsepower.	Indicated horsepower.	When built.	Where built.	Home port (where permanent document issues).
						Feet.	*Feet.*	*Feet.*					
155080	.....	St. p.	Oneida	140	140	111.3	35.2	5.5	.....	.....	1883	Cincinnati, Ohio	Cincinnati, Ohio.
155241	.....	St. y.	Oneida	15	10	64.0	10.5	3.8	.....	85	1893	Chicago, Ill	New Orleans, La.
155252	K. L. W. C.	St. shp.	*Oneida*	1,322	1,090	205.8	29.9	18.6	.....	.....	1885	Leith, Scotland	New York, N. Y.
155086	.....	St. s.	Onekama	33	26	57.4	15.7	5.0	23	.....	1883	Portage Harbor of Refuge, Mich.	Grand Haven, Mich.
155275	K. M. J. B.	St. y.	ONEONTA	140	78	128.5	18.0	8.8	800	.....	1895	Chester, Pa	New York, N. Y.
155048	.....	St. s.	*Onoko*	2,164	1,933	287.3	38.8	20.7	.....	.....	1882	Cleveland, Ohio	Cleveland, Ohio.
19248	.....	St. s.	Ontario	21	21	56.0	14.0	4.8	12	.....	1868	Houston, Tex	Lake Charles, La.
19480	.....	*St. p.	Onward	388	337	165.0	33.0	6.6	262	.....	1877	San Francisco, Cal	San Francisco, Cal.
155053	.....	St. s.	Onward	13	6	41.5	11.4	5.3	.....	.....	1882	Brooklyn, N. Y	New York, N. Y.
155316	.....	*St. p. ‡	Onward	21	17	31.7	10.0	.....	.....	.....	1897	Hanover, Ind	Louisville, Ky.
155214	.....	*St. p.	Ora Lee	189	189	140.0	32.0	4.4	.....	.....	1891	Jeffersonville, Ind	Memphis, Tenn.
155132	.....	St. p.	*Orange*	1,096	901	218.5	35.4	13.8	.....	.....	1886	Newburg, N. Y	New York, N. Y.
155020	.....	St. s.	Oroadia	31	20	46.4	14.6	7.9	.....	.....	1880	Tottenville, N. Y	Do.
19485	J. S. T. Q.	St. shp.	*Oregon*	2,335	1,642	283.0	37.4	23.4	.....	.....	1878	Chester, Pa	Portland, Oreg.
155065	.....	St. s.	Oregon	974	845	197.0	33.0	13.9	.....	.....	1882	West Bay City, Mich	Sandusky, Ohio.
155121	.....	St. p.	*Oregon*	831	540	171.0	36.7	13.4	.....	.....	1885	Wilmington, Del	New York, N. Y.
155054	J. W. C. B.	*St. y.	Orienta	95	54	113.0	17.3	8.4	250	.....	1882	Bristol, R. I	Do.
155317	.....	St. s.	Orinoco	2,226	1,928	295.0	44.0	21.0	.....	.....	1898	West Bay City, Mich	Port Huron, Mich.
155046	.....	St. s.	Oriole	20	10	54.4	13.0	6.4	.....	.....	1882	Baltimore, Md	Baltimore, Md.
155052	.....	St. s.	Oriole	16	6	57.0	12.9	3.5	16	.....	1882	Berlin, Md	Perth Amboy, N. J.
155167	.....	St. y.	Oriole	18	9	49.6	11.1	6.2	.....	.....	1889	Newport, R. I	New York, N. Y.
155260	.....	St. s. §	Oriole	7	6	33.7	9.2	3.5	.....	.....	1894	New Whatcom, Wash	Seattle, Wash.
155294	.....	St. s.	Oriole	9	6	51.0	9.6	4.1	.....	.....	1894	Biloxi, Miss	Mobile, Ala.
155107	.....	*St. p.	Orion	66	66	110.5	24.0	3.0	.....	.....	1884	Belle Vernon, Pa	Wheeling, W. Va.
155152	K. F. C. D.	St. s.	*Orion*	1,786	1,169	261.5	38.0	23.5	.....	.....	1888	Wilmington, Del	Boston, Mass.
14416	K. B. H. T.	St. shp.	[1] *Orizaba*	967	742	205.0	34.0	16.4	540	.....	1883	....do	New York, N. Y.
19446	.....	St. y.	*Orizaba*	76	49	94.6	13.4	6.8	64	.....	1875	Buffalo, N. Y	Buffalo, N. Y.
155177	K. G. V. M.	St. shp.	ORIZABA	3,496	2,334	336.2	43.2	22.0	2,600	.....	1889	Chester, Pa	New York, N. Y.
155285	.....	*St. p.	Oro	103	42	83.7	18.9	4.4	.....	.....	1896	Wenatchee, Wash	Pt. Townsend, Wash.
155144	K. D. T. N.	St. y.	Orrmoore	22	14	61.0	10.8	4.6	.....	.....	1887	Brooklyn, N. Y	New York, N. Y.
155239	.....	St. o.bt.	Orville A. Crandall	122	89	91.0	17.8	9.1	.....	.....	1893	Lockport, N. Y	Buffalo, N. Y.
155188	.....	*St. p.	Oscar G	27	25	73.6	21.2	4.0	.....	.....	1890	Berwick, La	Brashear, La.
19398	.....	St. s.	Oscar Folsom	11	5	41.4	11.8	5.2	.....	.....	1873	Buffalo, N. Y	Cleveland, Ohio.
155288	.....	St. s.	Oscar C. Stedman	68	37	73.1	19.0	7.9	.....	.....	1896	Cleveland, Ohio	Sandusky, Ohio.
155165	.....	St. s.	Oscar T. Flint	1,126	969	218.0	37.0	22.0	.....	.....	1889	St. Clair, Mich	Port Huron, Mich.
155063	.....	St. s.	Osceola	980	787	183.5	33.9	13.5	.....	.....	1882	Bay City, Mich	Do.
155096	.....	St. s.	Osceola	182	95	117.0	29.0	9.0	.....	.....	1884	Newburg, N. Y	Albany, N. Y.
155159	.....	St. s.	Osceola	21	14	59.8	13.0	4.5	.....	.....	1889	Lakeside, Ohio	Sandusky, Ohio.
155242	.....	St. y.	Osceola	15	10	64.0	10.5	3.8	.....	85	1893	Chicago, Ill	Albany, N. Y.
155319	K. N. J. V.	St. y.	Osceola	110	75	119.4	17.9	9.5	.....	.....	1898	Brooklyn, N. Y	New York, N. Y.
155012	.....	St. s.	Oscoda	529	345	175.0	32.4	13.3	400	.....	1878	St. Clair, Mich	Port Huron, Mich.
19040	.....	St. p.	Osprey	468	343	125.4	32.8	12.0	.....	.....	1853	Williamsburg, N. Y	New York, N. Y.
155058	.....	St. s.	Osprey	57	45	78.4	17.5	6.8	.....	.....	1882	Mystic Bridge, Conn	New London, Conn.
155124	.....	St. s.	Ossifrage	432	289	153.0	29.0	9.2	.....	.....	1886	West Bay City, Mich	Grand Haven, Mich
155143	.....	St. s.	Ostrea	69	47	68.0	19.6	6.4	40	.....	1887	Port Jefferson, N. Y	Bridgeport, Conn.
19035	.....	St. p.	Oswego	329	211	212.0	28.0	8.0	.....	.....	1848	Brooklyn, N. Y	Albany, N. Y.
155079	.....	St. s.	Oswego	42	21	56.5	14.6	6.4	.....	.....	1883	Portland, Oreg	Portland, Oreg.
155090	.....	St. p.	*Oswego*	1,055	824	193.5	36.0	13.3	.....	.....	1883	Newburg, N. Y	New York, N. Y.
155154	.....	St. o.bt.	Oswego	115	92	93.2	17.5	9.0	.....	.....	1881	Phœnix, N. Y	Oswego, N. Y.
155253	.....	St. y.	Otranto	26	18	71.2	10.2	4.4	15	.....	1894	Baltimore, Md	Baltimore, Md.
155298	.....	*St. p.	Ottawa	20	18	49.1	14.0	3.7	.....	.....	1897	Mobile, Ala	Mobile, Ala.
19407	.....	*St. p.	Otter	118	104	86.6	17.8	6.0	.....	.....	1874	Portland, Oreg	Tacoma, Wash.
155134	.....	St. s.	Otto	10	5	31.3	11.2	3.7	8	.....	1887	Edisto Island, S. C	Charleston, S. C.
155211	.....	St. s.	Otto	17	8	47.0	10.2	3.5	15	.....	1891	Point Washington, Fla	Pensacola, Fla.
155304	.....	St. s.	Otto Henry	8	5	40.2	9.4	3.9	.....	.....	1897	New York, N. Y	New York, N. Y.
155314	.....	*St. p.	Otto Marmet	135	135	128.6	25.7	4.5	.....	.....	1898	Raymond City, W. Va	Cincinnati, Ohio.
155273	.....	*St. p.	Ottumwa Belle	81	81	104.0	22.0	4.0	.....	.....	1895	Canton, Mo	Burlington, Iowa.
155190	.....	*St. p.	Ouachita	457	457	180.0	38.0	6.5	.....	.....	1890	Jeffersonville, Ind	Memphis, Tenn.
155270	K. M. F. Q.	St. y. ‡	Ouatoga	19	15	53.8	9.2	4.8	.....	.....	1895	Nyack, N. Y	St. Louis, Mo.
17123	.....	St. p.	[2] Ousatonic	218	152	114.5	25.9	7.2	72	.....	1864	Millville, N. J	New York, N. Y.
155223	.....	St. y.	Outing	18	10	61.0	11.0	4.5	.....	.....	1892	Bay City, Mich	Port Huron, Mich.
155233	.....	St. y.	Outing	15	7	60.0	10.5	4.8	.....	.....	1892	Ogdensburg, N. Y	Ogdensburg, N. Y.
155307	.....	St. s.	Outing	21	14	73.0	13.5	3.8	.....	.....	1897	St. Paul, Minn	St. Paul, Minn.
155225	.....	St. s.	Oval Agitator	94	53	98.4	19.6	6.6	100	.....	1892	Grand Haven, Mich	Chicago, Ill.
155268	.....	St. s.	OVERBROOK	179	89	104.2	24.4	11.2	.....	650	1894	Philadelphia, Pa	Perth Amboy, N. J.
155803	K. N. C. F.	St. y.	Owasco	34	23	73.7	12.6	5.6	.....	.....	1897	Long Island City, N. Y	New York, N. Y.
155153	.....	St. s.	*Owego*	2,611	1,776	325.7	41.2	14.6	.....	.....	1888	Buffalo, N. Y	Buffalo, N. Y.
155206	.....	St. s.	Owego	11	5	40.0	10.0	3.9	.....	14	1891	Wilmington, Del	Philadelphia, Pa.
155032	.....	St. s.	Owen	43	21	61.5	16.0	8.9	200	.....	1881	Detroit, Mich	Marquette, Mich.
155192	.....	St. s.	Owen Brady	50	25	65.0	16.2	7.4	.....	.....	1891	Philadelphia, Pa	Philadelphia, Pa.
155276	.....	St. s.	Owen Dillard	16	10	39.0	10.7	3.8	.....	.....	1895	Tappahannock, Va	Tappahannock, Va.
155313	.....	*St. p.	Owensboro	35	35	88.0	17.0	3.0	.....	.....	1897	Carrollton, Ind	Evansville, Ind.

[1] Formerly st. shp. { *a* Kate Carroll. *b* Willamette Valley.

[2] Formerly st. p. Millville.

† Estimated. ‡ Gasoline. § Naphtha.

MERCHANT **STEAM** VESSELS OF THE UNITED STATES—Continued.

Official No.	Signal letters.	Rig.	Name of vessel.	Gross tonnage.	Net tonnage.	Length.	Breadth.	Depth.	Nominal horsepower.	Indicated horsepower.	When built.	Where built.	Home port (where permanent document issues).
						Feet.	*Feet.*	*Feet.*					
155302	.....	St. y.	Owl	8	8	56.3	10.2	2.6	.....	.....	1897	Marietta, Ohio	Cincinnati, Ohio.
19041	.....	St. s.	Ox	109	74	60.8	30.1	10.0	.....	.....	1866	Brooklyn, N. Y	New York, N. Y.
155162	.....	St. s.	Ox	101	87	80.0	23.0	6.0	.....	.....	1889	Portsmouth, Va	Norfolk, Va.
155295	.....	*St. p.	Ozark Queen	210	135	133.0	25.6	4.0	.....	.....	1896	Batesville, Ark	Memphis, Tenn.
157180	K. D. N. B.	St. y.	[1]Osheeta	63	49	82.8	15.0	6.4	.....	.....	1886	New York, N. Y	Boston, Mass.
			P.										
150577	.....	St. s.	P. Reckinger	42	21	61.0	14.0	6.6	†70	.....	1892	Sheboygan, Wis	Milwaukee, Wis.
159748	.....	St. s.	P. B. Luyster	17	9	43.0	12.8	6.2	.....	.....	1897	Detroit, Mich	Detroit, Mich.
150700	.....	St. s.	P. C. Ronan	29	14	52.0	16.0	5.6	.....	.....	1895	Albany, N. Y	New York, N. Y.
19905	.....	St. p.	P. C. Schultz	158	103	123.9	22.0	8.7	80	.....	1863	Keyport, N. J	Albany, N. Y.
150648	.....	*St. p.	P. D. Stagge	282	261	161.0	28.6	4.4	.....	.....	1893	Jeffersonville, Ind	Paducah, Ky.
20400	.....	St. s.	P. H. Birkhead	540	360	156.8	27.9	13.4	.....	.....	1870	Marine City, Mich	Buffalo, N. Y.
150575	.....	St. s.	[a]*P. H. Wise*	111	55	84.5	19.0	9.6	290	.....	1892	Philadelphia, Pa	New York, N. Y.
150135	.....	St. s.	P. I. Nevius	40	20	60.6	16.7	7.1	.....	.....	1878	Brooklyn, N. Y	Do.
150460	.....	St. s.	P. J. Ralph	964	658	211.4	37.0	14.0	.....	.....	1889	Marine City, Mich	Port Huron, Mich.
150421	.....	St. p.	P. M. Warren	6	5	45.2	13.1	2.0	.....	.....	1888	Drummond Point, N. C	Edenton, N. C.
150456	.....	St. s.	P. S. Chappell	25	12	48.8	13.6	6.2	40	.....	1889	Baltimore, Md	Baltimore, Md.
19539	.....	St. s.	*Pacific*	48	27	73.8	15.9	6.6	124	.....	1860	Philadelphia, Pa	Do.
19901	.....	St. p.	Pacific	630	481	161.0	35.2	12.2	.....	.....	1859	New York, N. Y	New York, N. Y.
150096	.....	St. s.	Pacific	42	25	63.0	15.6	8.5	70	.....	1876	Buffalo, N. Y	Milwaukee, Wis.
150152	.....	St. p.	Pacific	457	457	222.8	35.8	6.1	.....	.....	1878	Metropolis, Ill	St. Louis, Mo.
150208	.....	*St. p.	Pacific	212	212	146.0	27.0	3.8	.....	.....	1880	Pittsburg, Pa	Pittsburg, Pa.
150482	.....	St. s.	Pacific	63	31	75.0	20.6	8.2	20	100	1890	Benicia, Cal	San Francisco, Cal.
150642	.....	*St. p.	Pacific No. 2	570	416	176.0	32.0	5.0	.....	.....	1893	Pittsburg, Pa	Pittsburg, Pa.
150536	.....	St. s.	PADDY MILES	33	16	52.5	14.1	8.0	.....	.....	1891	Buffalo, N. Y	Buffalo, N. Y.
150060	.....	St. bge.	Palermo	64	51	92.0	20.0	5.0	8	.....	1876	Richmond, Va	Alexandria, Va.
150089	.....	St. s.	Pallas	106	64	101.0	17.0	7.5	.....	.....	1873	Lockport, Ill	Chicago, Ill.
150550	.....	St. s.	Palmyra	110	55	81.7	20.5	9.6	100	.....	1891	Elizabeth, N. J	New York, N. Y.
150745	.....	St. s.	Panama	14	7	40.0	10.6	4.2	.....	.....	1897	Chester, Pa	Fernandina, Fla.
150466	.....	St. s.	Pandora	13	6	42.0	12.5	5.6	.....	.....	1889	Ogdensburg, N. Y	Ogdensburg, N. Y.
150503	.....	St. s.	Pansy	10	10	33.6	11.6	3.8	.....	.....	1890	Patchogue, N. Y	New Haven, Conn.
150497	.....	St. s.	Panther	1,373	1,118	237.0	36.0	19.0	.....	.....	1890	West Bay City, Mich	Toledo, Ohio.
150264	.....	St. s.	Panuco	192	96	106.4	28.0	8.0	.....	.....	1882	Boston, Mass	New London, Conn.
150710	K. M. L. J.	St. s.	PAOLI	330	224	125.4	26.0	14.7	600	.....	1895	Philadelphia, Pa	Fall River, Mass.
150631	.....	St. y.	Papoose	24	12	70.5	10.3	6.6	125	.....	1893	Bath, Me	Boston, Mass.
150617	K. L. P. C.	St. shp.	[2]PARIS	10,668	5,408	517.0	63.3	22.0	2,000	20,000	1889	Clydebank, Scotland	New York, N. Y.
150323	.....	*St. p.	Park Bluff	90	96	107.3	22.7	3.5	.....	.....	1884	Rock Island, Ill	LaCrosse, Wis.
150774	.....	St. s.	Park City	391	208	143.5	26.0	9.9	.....	.....	1898	Port Jefferson, N. Y	Bridgeport, Conn.
150161	.....	*St. p.	Parker Brothers	17	11	68.0	11.5	2.5	.....	.....	1897	Muskegon, Mich	Grand Haven, Mich.
150478	.....	St. s.	PARKS FOSTER	1,729	1,475	262.0	39.0	19.2	.....	.....	1889	Cleveland, Ohio	Chicago, Ill.
150572	.....	*St. p.	Parlor City	136	136	125.0	26.0	3.7	.....	.....	1892	Jeffersonville, Ind	New Orleans, La.
150195	.....	St. s.	Parole	34	22	56.0	13.6	6.0	37	.....	1880	Baltimore, Md	Newbern, N. C.
150722	K. M. S. F.	St. y.	PARTHENIA	130	89	124.0	18.0	8.9	300	.....	1896	Chester, Pa	Pittsburg, Pa.
150405	K. D. V. H.	St. shp.	*Parthian*	1,683	1,090	227.8	38.0	16.5	1,100†	.....	1887	Wilmington, Del	Boston, Mass.
150410	K. D. V. S.	St. s.	Pasadena	300	235	141.0	31.1	10.4	150	190	1887	San Francisco, Cal	Los Angeles, Cal.
150465	.....	St. s.	Pasadena	1,760	1,468	250.0	40.0	13.2	.....	700	1889	Cleveland, Ohio	Cleveland, Ohio.
150424	.....	St. shp.	Pascal P. Pratt	1,927	1,642	272.4	40.5	21.5	†800	.....	1888	.....do	Do.
75120	.....	St. p.	[3]Passaic	755	576	170.0	34.7	12.6	.....	.....	1869	New York, N. Y	New York, N. Y.
150340	.....	St. s.	Passaic Queen	11	8	52.6	10.4	4.0	.....	.....	1884	Newark, N. J	Newark, N. J.
150006	.....	St. s.	Passport	85	42	100.0	21.5	6.0	.....	.....	1874	Northport, N. Y	St. Marys, Ga.
150232	.....	St. y.	Pastime	49	29	94.2	16.3	6.7	.....	.....	1881	Brooklyn, N. Y	Detroit, Mich.
150440	.....	St. s.	Pastime	20	13	60.0	10.2	4.3	.....	.....	1888	Alexandria Bay, N. Y	Cape Vincent, N. Y.
150470	.....	St. p.	Pastime	453	389	161.4	28.4	5.4	†400	.....	1889	Toledo, Ohio	Toledo, Ohio.
150510	K. J. D. H.	St. y.	Pastime	18	14	51.4	9.0	4.0	.....	.....	1890	Geneva, N. Y	Wilmington, N. C.
20427	.....	St. s.	Patapsco	11	6	46.0	12.0	5.1	57	.....	1872	Baltimore, Md	Baltimore, Md.
12770	.....	St. s.	[4]Pathfinder	38	19	69.0	15.7	8.5	.....	.....	1863	Chicago, Ill	Duluth, Minn.
150598	.....	St. s.	PATHFINDER	2,424	1,761	340.0	42.0	25.0	.....	.....	1892	Superior, Wis	Cleveland, Ohio.
150730	.....	St. y.	Pathfinder	159	111	133.0	18.3	10.2	.....	1,000	1896	Racine, Wis	Chicago, Ill.
150773	.....	*St. p.	Pathfinder	62	62	85.0	20.0	3.6	.....	.....	1898	Clinton, Iowa	La Crosse, Wis.
150652	.....	St. s.	PATROL	235	117	135.3	23.0	10.1	.....	550	1894	Sparrows Point, Md	New York, N. Y.
150684	.....	*St. p.	Pattie	24	24	64.0	19.0	2.5	120	.....	1895	Centerville, Tenn	Paducah, Ky.
95074	.....	St. p.	[5]Paul Koch	885	709	222.0	31.0	12.0	.....	.....	1860	Greenpoint, N. Y	New York, N. Y.
150701	.....	St. s.	Paul Le Roux	29	14	59.0	14.8	6.5	.....	.....	1894	Albany, N. Y	Albany, N. Y.
150147	.....	*St. p.	Pauline	101	101	112.0	21.0	3.5	.....	.....	1878	Stillwater, Minn	La Crosse, Wis.
150289	.....	St. s.	Pauline	21	14	45.9	10.4	3.5	.....	.....	1883	Detroit, Mich	Mobile, Ala.
150467	.....	St. s.	Pauline	71	35	76.9	18.4	6.8	.....	27	1889	Salisbury, Mass	New York, N. Y.
150713	.....	St. s.	Pauline	11	11	45.7	11.3	4.6	.....	.....	1896	Petersburg, Ky	Cincinnati, Ohio.
150610	.....	St. s.	Pauline Hickler	37	18	55.3	16.6	7.5	.....	.....	1892	Buffalo, N. Y	Detroit, Mich.
150771	.....	St. s.	Pauline Warner	112	66	77.7	21.3	3.4	.....	.....	1898	Seattle, Wash	Seattle, Wash.
150263	.....	St. p.	*Paumpeck*	820	627	199.0	35.2	12.8	.....	.....	1882	Newburg, N. Y	New York, N. Y.
19903	H. P. T. B.	St. p.	Pavonia	864	672	192.4	34.5	13.1	.....	.....	1861	Brooklyn, N. Y	Do.

[1] Formerly st. y. Daring.
[2] Formerly British st. shp. City of Paris
[3] Formerly st. p. James Fisk, jr.
[4] Formerly st. s. J. A. Crawford.
[5] Formerly st. p. { a U. S. Cosmopolitan. b Havanna.
a U. S. S. Sioux, June 30, 1898.
† Estimated.

MERCHANT STEAM VESSELS OF THE UNITED STATES—Continued.

Official No.	Signal letters.	Rig.	Name of vessel.	Gross tonnage.	Net tonnage.	Length.	Breadth.	Depth.	Nominal horsepower.	Indicated horsepower.	When built.	Where built.	Home port (where permanent document issues).
						Feet.	*Feet.*	*Feet.*					
150607	.....	*St. p.	Pavonia	132	132	120.0	26.0	4.0	.....	.....	1892	Madison, Ind	Louisville, Ky.
150455	.....	St. s.	Pawnee	639	475	174.0	32.6	13.2	.....	.....	1888	Marine City, Mich	Port Huron, Mich.
150493	.....	St. s.	[1] Pawnee	106	64	115.8	23.9	5.7	.....	.....	1890	Athens, N. Y	Providence, R. I.
150500	K. H. N. J.	St. shp.	Pawnee	1,801	1,304	203.2	38.0	19.5	1,000	.....	1890	Philadelphia, Pa	New York, N. Y.
150032	.....	St. p.	Pearl	551	405	177.0	28.8	10.0	400	.....	1875	Detroit, Mich	Buffalo, N. Y.
150341	.....	St. p.	Pearl	75	53	62.4	14.5	3.4	.....	.....	1884	Seattle, Wash	Pt. Townsend, Wash.
150480	.....	St. s.	Pearl	48	24	69.0	17.7	7.9	50	.....	1889	South Brooklyn, N. Y	New York, N. Y.
150560	.....	St. s.	Pearl	21	14	50.0	17.8	3.8	†24	.....	1890	South Boston, Mass	Boston, Mass.
150661	.....	St. s.	Pearl	8	7	42.0	8.0	3.0	12	.....	1891	Peoria, Ill	Peoria, Ill.
150762	.....	St. s.	Pearl	10	8	44.7	10.2	3.6	.....	.....	1897	Portland, Oreg	Portland, Oreg.
150779	.....	*St. p.	Pearl	20	20	60.0	16.0	2.5	.....	.....	1898	Muscatine, Iowa	Rock Island, Ill.
150546	.....	St. s.	Pearlington	30	15	54.0	17.4	5.3	.....	.....	1891	Pearlington, Miss	Shieldsboro, Miss.
150632	.....	St. s.	Pearlie May	77	57	78.0	18.5	4.3	35	.....	1893	Vanceboro, N. C	Newbern, N. C.
150160	.....	St. s.	Peconic	127	80	105.2	18.4	9.4	80	.....	1879	Kennebunk, Me	New York, N. Y.
150461	.....	St. s.	Peekskill	100	142	110.2	24.5	6.9	†150	.....	1889	Grassy Point, N. Y	Do.
20412	.....	St. p.	*Peerless*	298	186	149.0	32.6	8.6	250	.....	1872	Wilmington, Del	Camden, N. J.
20470	.....	St. s.	Peerless	1,199	912	211.0	39.9	12.5	.....	.....	1872	Cleveland, Ohio	Duluth, Minn.
150077	.....	St. c. bt.	Peerless	99	73	100.0	17.5	7.0	..	.....	1876	Chicago, Ill	Chicago, Ill.
150371	K. D. J. T.	St. y.	*Peerless*	227	113	146.7	22.0	11.9	1,000	.....	1886	Philadelphia, Pa	New York, N. Y.
150377	.....	St. s.	*Peerless*	89	44	82.7	19.0	9.2	250	.....	1886	Camden, N. J	Baltimore, Md.
150622	.....	St. s.	Peerless	21	10	50.0	11.0	5.0	.....	25	1893	Eureka, Cal	Eureka, Cal.
150637	.....	St. s.	Peerless	76	50	76.4	18.6	9.5	.....	.....	1893	Sandusky, Ohio	Sandusky, Ohio.
150655	.....	*St. p.	Peerless	60	60	96.6	21.4	3.5	.....	.....	1894	Hermann, Mo	St. Louis, Mo.
150214	J. V. H. K.	St. p.	*Pegasus*	847	579	211.6	32.0	10.6	1,200	.....	1881	Philadelphia, Pa	New York, N. Y.
150275	.....	St. s.	Pelican	23	11	51.6	16.2	5.9	.....	.....	1882	San Francisco, Cal	Los Angeles, Cal.
150616	.....	St. s.	Pelican	60	33	87.4	16.5	4.8	.....	.....	1892	New Orleans, La	New Orleans, La.
150708	.....	St. s.	PENCOYD	119	81	88.2	19.0	10.6	.....	.....	1897	Philadelphia, Pa	Philadelphia, Pa.
150506	.....	St. s.	Pendor	28	14	52.7	14.9	3.4	.....	.....	1890	Shaken, N. C	Georgetown, S. C.
150582	.....	St. y.	Penelope	54	35	74.0	13.7	8.9	.....	.....	1892	St. Clair, Mich	Port Huron, Mich.
150110	.....	*St. p.	Penguin	60	60	80.0	16.6	3.4	.....	.....	1877	Burlington, Iowa	Paducah, Ky.
20428	J. M. Q. L.	St. shp.	*Pennsylvania*	3,343	2,567	343.0	43.0	24.9	1,600	.....	1873	Philadelphia, Pa	New York, N. Y.
20469	.....	St. p.	*Pennsylvania*	430	298	136.7	29.4	8.9	139	.....	1874	Wilmington, Del	Camden, N. J.
150021	.....	St. s.	Pennsylvania	91	45	98.2	20.0	9.2	.....	.....	1874	Camden, N. J	New York, N. Y.
150565	.....	St. s.	[a] PENNWOOD	150	78	101.8	21.8	11.3	.....	120	1892	Sparrows Point, Md	Mobile, Ala.
150253	J. W. D. L.	St. p.	Penobscot	1,414	1,244	255.0	38.0	13.0	.....	.....	1882	Boston, Mass	Boston, Mass.
150705	.....	St. s.	PENOBSCOT	3,502	2,864	351.9	44.5	23.0	.....	.....	1895	West Bay City, Mich	Detroit, Mich.
150711	K. M. N. C.	St. s.	[2] PENSACOLA	1,696	1,068	260.0	36.6	19.8	150	725	1888	West Hartlepool, Eng	Pensacola, Fla.
150057	.....	St. s.	Pensaukee	34	17	52.0	14.2	6.5	.....	.....	1875	Pensaukee, Wis	Marquette, Mich.
150064	.....	St. s.	Pensauken	15	11	40.0	13.6	4.6	50	.....	1894	Philadelphia, Pa	Philadelphia, Pa.
150559	K. L. G. N.	St. s.	[3] Pentaguet	332	267	128.2	23.0	16.7	†250	.....	1864	....do	New York, N. Y.
150656	.....	St. s.	Pentland	827	617	192.8	35.5	14.3	.....	.....	1894	Grand Haven, Mich	Grand Haven, Mich.
150464	.....	*St. p.	People's Ferry	183	183	125.0	34.6	4.8	.....	.....	1889	Madison, Ind	Burlington, Iowa.
24449	H. S. B. D.	St. s.	[4] Pequot	1,360	946	219.0	35.0	16.0	.....	.....	1564	New York, N. Y	Providence, R. I.
150297	.....	St. s.	Percy V	37	21	62.5	15.3	5.8	40	.....	1883	Bath, Me	Portland, Me.
91422	.....	*St. p.	[5] Percy Swain	115	115	129.8	19.7	3.5	.....	.....	1882	Reeds Landing, Minn	La Crosse, Wis.
150714	K. M. P. W.	St. y.	PEREGRINE	246	78	136.0	23.1	13.5	500	.....	1896	Bath, Me	Boston, Mass.
150740	.....	St. s.	PERE MARQUETTE	2,443	1,634	337.1	56.6	17.0	.....	.....	1896	West Bay City, Mich	Port Huron, Mich.
150609	.....	St. s.	Perfection	70	42	80.0	20.5	8.0	.....	.....	1892	....do	Chicago, Ill.
150515	.....	St. s.	Perhaps	6	5	37.0	11.0	3.8	.....	.....	1891	Seattle, Wash	Seattle, Wash.
150643	.....	*St. p.	Peri	71	64	102.0	25.5	4.0	.....	.....	1893	Berwick, La	Brashear, La.
150568	.....	St. p.	Perquimans	9	8	52.0	11.0	2.9	8	.....	1891	Hertford, N. C	Edenton, N. C.
20172	.....	St. s.	[6] Perry	107	53	99.4	21.9	5.0	.....	.....	1863	Philadelphia, Pa	Bath, Me.
150213	J. V. G. W.	St. p.	*Perseus*	847	579	211.6	32.0	10.6	.....	.....	1881	.....do	New York, N. Y.
150595	K. L. J. D.	St. shp.	PERU	3,528	2,539	336.0	45.9	27.6	550	†2,800	1892	San Francisco, Cal	Do.
54218	.....	St. s.	Peshtigo	817	590	203.4	34.8	12.2	.....	.....	1869	Trenton, Mich	Detroit, Mich.
150753	.....	St. s.	Pet	21	10	59.0	8.0	4.0	20	.....	1897	East Providence, R. I	Newburyport, Mass.
150600	.....	St. s.	Pete Gorman	60	35	69.3	20.0	9.0	.....	.....	1892	Saginaw, Mich	Detroit, Mich.
90444	.....	St. s.	[7] Peter Cahill	100	50	93.5	20.0	8.3	64	.....	1872	Camden, N. J	New York, N. Y.
150368	.....	St. s.	Peter Coates	32	20	61.5	15.2	6.8	.....	.....	1886	Grand Haven, Mich	Marquette, Mich.
150739	.....	*St. p.	Peter Honts	100	100	100.0	22.0	3.0	80	80	1896	Paducah, Ky	Paducah, Ky.
150133	.....	St. s.	[8] *Peter Smith*	161	109	116.0	18.0	9.6	200	.....	1863	Renfrew, Scotland	Port Huron, Mich.
150704	.....	St. s.	Peter Young	116	78	88.9	23.7	9.0	.....	.....	‡1895	Brooklyn, N. Y	New York, N. Y.
150122	.....	St. s.	Peter B. Bradley	81	40	78.0	17.8	8.5	.....	.....	1877	Boston, Mass	Boston, Mass.
150588	.....	St. s.	Peter D. Hershey	14	7	42.2	12.3	6.2	.....	.....	1892	Buffalo, N. Y	Buffalo, N. Y.
150597	.....	*St. p.	Peter J. Clark	40	40	82.5	17.4	3.2	.....	.....	1892	Lafayette, Ind	Evansville, Ind.
150404	.....	St. s.	Peter W. French	48	24	72.0	16.5	7.6	†80	.....	1887	Boston, Mass	Boston, Mass.
20410	.....	St. s.	Petersburg	13	7	39.0	8.9	6.0	12	.....	1872	Reading, Pa	Norfolk, Va.
150425	.....	St. s.	Petoskey	770	544	171.3	30.4	12.2	†600	.....	1888	Manitowoc, Wis	Chicago, Ill.
150592	.....	St. s.	Petrel	49	24	83.3	17.0	5.0	70	.....	1892	Bullocks Cove, R. I	Baltimore, Md.
150696	.....	St. s.	Petrel	34	23	52.0	14.5	6.2	.....	.....	1895	Ausable, Mich	Buffalo, N. Y.
150724	.....	St. s.	Petrel	22	15	49.5	13.0	6.1	†50	.....	1896	Boston, Mass	Nantucket, Mass.

[1] Formerly st. s. Planet.
[2] Formerly British steamer New Borough.
[3] Formerly U. S. R. M. st. s. George M. Bibb.
[4] Formerly st. s. Thetis.
[5] Formerly st. p. Minnie.
[6] Formerly U. S. st. s. Perry.
[7] Formerly st. s. {a Major. b Oceanic.
[8] Formerly {a British st. s. Little Ada. b U. S. C. S. st. s. Ada.
a U. S. S. Powhatan, April 15, 1898.
† Estimated.
‡ Rebuilt, 1895.

MERCHANT STEAM VESSELS OF THE UNITED STATES—Continued.

Official No.	Signal letters.	Rig.	Name of vessel.	Gross tonnage.	Net tonnage.	Length.	Breadth.	Depth.	Nominal horsepower.	Indicated horsepower.	When built.	Where built.	Home port (where permanent document issues).
						Feet.	*Feet.*	*Feet.*					
20466	.....	St. s.	Petrolia	50	25	62.0	17.6	7.9	.....	.....	1874	Brooklyn, N. Y.	New York, N. Y.
150233	.....	St. s.	[1] Pewaukee	310	228	135.5	26.4	10.8	.....	.....	1873	P tt Burwell, Ontario	Milwaukee, Wis.
150414	.....	St. s.	Phantom	38	19	65.0	15.3	6.1	.....	.....	1887	Freeport, Me	Portland, Me.
150737	.....	St. y.	Phantom	10	7	34.3	9.0	4.8	25	.....	1896	Camden, N. J	Camden, N. J.
81048	.....	St. s.	[2] Phenix	1,294	1,035	240.1	38.0	17.6	.....	.....	1884	West Bay City, Mich	Chicago, Ill.
150221	.....	St. s.	Phenix	85	53	87.0	22.0	7.0	.....	.....	1881	Brooklyn, N. Y.	New York, N. Y.
150735	.....	St. y.	Pherabe	17	11	49.5	12.6	4.4	.....	.....	1896	Peekskill, N. Y	Galveston, Tex.
80993	.....	St. s.	[3] *Philadelphia*	87	43	83.2	19.0	8.1	.....	.....	1883	Philadelphia, Pa	Philadelphia, Pa.
150246	.....	St. s.	Philadelphia	189	133	112.0	22.2	7.0	.....	.....	1882	Athens, N. Y	Boston, Mass.
150344	K. C. W. D.	St. shp.	*Philadelphia*	2,526	1,900	300.0	35.0	20.6	.....	.....	1885	Philadelphia, Pa	Wilmington, Del.
150416	.....	St. s.	Philadelphia	49	20	60.0	16.0	7.0	.....	.....	1887	Milford, Del	Philadelphia, Pa.
150729	.....	St. p.	PHILADELPHIA	703	521	156.0	30.0	13.0	.....	450	1896	Wilmington, Del	Camden, N. J.
150759	.....	St. s.	[a] PHILADELPHIA	300	161	126.0	25.0	14.0	.....	.....	1897	Philadelphia, Pa	Philadelphia, Pa.
150334	.....	St. s.	Philetus Sawyer	449	308	152.0	31.6	9.6	.....	.....	1884	Greenbay, Wis	Milwaukee, Wis.
150699	.....	St. s.	Philip Gerst	22	15	38.3	9.2	3.9	.....	.....	1894	Buffalo, N. Y	Buffalo, N. Y.
150245	.....	St. s.	Philip Hoffman	28	14	61.6	14.0	5.9	.....	.....	1882	Rondout, N. Y	New York, N. Y.
150427	.....	St. s.	Philip Minch	1,988	1,657	275.0	40.8	22.0	1,700†	.....	1888	Cleveland, Ohio	Cleveland, Ohio.
150776	.....	*St. p.	Philip B. Low	466	260	140.3	31.3	5.8	.....	.....	1898	Seattle, Wash	Seattle, Wash.
150459	.....	St. s.	Philip D. Armour	1,990	1,452	264.0	40.6	21.0	.....	.....	1889	Detroit, Mich	Milwaukee, Wis.
789	.....	St. s.	[4] Philip D. Lefever	700	586	182.0	30.2	8.9	.....	.....	1863	New Baltimore, N. Y	New York, N. Y.
150295	.....	St. s.	Phillips Eaton	19	9	49.9	12.6	5.7	35	.....	1883	Bath, Me	Mt. Desert Ferry, Me.
150627	.....	St. y.	Philomena	39	19	73.7	14.0	6.4	.....	.....	1893	Boston, Mass	Boston, Mass.
150750	.....	*St. p.	Phil Scheckel	99	99	111.5	24.8	4.2	†65	.....	1897	Wabasha, Minn	La Crosse, Wis.
150462	.....	St. s.	PHIL SHERIDAN	35	17	58.4	14.4	7.5	†40	.....	1889	Buffalo, N. Y	Buffalo, N. Y.
150447	.....	*St. p.	Phœnix	73	36	85.0	19.0	7.0	†80	.....	1888	Fairhaven, Cal	Eureka, Cal.
150757	.....	St. s.	Phœnix	24	16	46.5	13.0	4.9	.....	.....	1887	Brooklyn, N. Y	New York, N. Y.
150775	.....	St. s.	Phoenix	118	80	85.9	22.1	10.5	.....	.....	1898	Tomkins Cove, N. Y	Do.
150691	.....	St. y.	PIASA	5	5	44.4	6.7	3.3	.....	.....	1895	Alton, Ill	St. Louis, Mo.
150043	.....	St. s.	Picayune	22	22	50.3	14.0	6.4	25	.....	1875	New Orleans, La	New Orleans, La.
92403	.....	St. s.	[5] Piedmont	90	49	83.6	20.5	9.1	†210	.....	1892	Baltimore, Md	Norfolk, Va.
150313	.....	St. p.	Piedmont	1,854	1,169	257.1	39.5	15.6	257	.....	1883	Oakland, Cal	San Francisco, Cal.
150542	.....	St. s.	PIER	99	49	88.5	18.0	11.0	†400	.....	1891	Buffalo, N. Y	New York, N. Y.
150226	.....	St. s.	Pierre C. Van Wyck	120	77	96.0	27.6	7.0	.....	.....	1881	Athens, N. Y	Bridgeport, Conn.
150477	.....	St. p.	PIERREPONT	1,095	873	196.0	37.4	14.1	.....	.....	1889	Newburg, N. Y	New York, N. Y.
145106	.....	St. y.	[6] Pilgrim	32	25	76.1	15.9	5.0	.....	.....	1876	Brooklyn, N. Y	Detroit, Mich.
150280	K. B. D. V.	St. p.	*Pilgrim*	3,483	2,512	372.0	50.0	15.6	.....	.....	1882	Chester, Pa	Fall River, Mass.
150433	.....	St. s.	Pilgrim	299	256	119.0	23.2	9.2	.....	.....	1888	Saugatuck, Mich	Port Huron, Mich.
150524	.....	St. s.	Pilgrim	261	209	113.7	26.0	7.9	†200	.....	1891	Buffalo, N. Y	Portland, Me.
150662	.....	St. s	Pilgrim	56	45	72.0	12.0	4.9	.....	60	1893	Portland, Oreg	Portland, Oreg.
150680	K. M. B. R.	St. y.	PILGRIM	98	58	104.3	23.0	6.7	†400	.....	1893	Wilmington, Del	Boston, Mass.
150778	.....	*St. p.	Pilgrim	718	409	176.1	35.4	5.9	.....	.....	1898	Seattle, Wash	Seattle, Wash.
150242	.....	*St. p.	Pilot	118	118	116.8	21.2	3.7	.....	.....	1882	Leclaire, Iowa	Rock Island, Ill.
150270	.....	St. s.	Pilot	30	15	55.0	16.6	7.9	.....	.....	1882	Milwaukee, Wis	Marquette, Mich.
150539	.....	St. s.	Pilot	120	60	84.2	20.8	10.1	.....	300	1891	Philadelphia, Pa	Philadelphia, Pa.
150345	.....	St. p.	Pilot Boy	288	187	134.4	25.5	7.6	.....	.....	1885	Charleston, S. C	Charleston, S. C.
150716	.....	St. s.	Pilot Boy	25	17	50.0	14.2	6.1	60	.....	1896	Bordentown N. J	Philadelphia, Pa.
150551	.....	St. s.	*Pinners Point*	63	34	67.2	16.5	7.4	200	.....	1891	Philadelphia, Pa	Norfolk, Va.
150695	.....	St. s.	Pine Lake	388	274	137.3	28.1	10.9	360	.....	1895	Charlevoix, Mich	Grand Haven, Mich.
150667	.....	St. s.	Pinola	25	13	59.0	13.3	4.9	.....	.....	1894	Cleveland, Ohio	Cleveland, Ohio.
150491	.....	St. s.	Pinta	8	6	43.6	8.7	3.0	.....	.....	1890	Louisiana, Mo	St. Louis, Mo.
11993	.....	Sr. s.	[7] Pioneer	44	22	48.0	13.5	3.6	.....	.....	1869	Easthaven, Conn	New Haven, Conn.
19757	.....	St. s.	Pioneer	18	9	51.8	10.8	4.1	25	.....	1865	Sugar Island, Mich	Marquette, Mich.
19916	.....	St. s.	Pioneer	320	269	137.0	23.2	7.5	.....	.....	1865	Brooklyn, N. Y	Newark, N. J.
20821	.....	St. s.	Pioneer	36	18	64.5	15.6	6.1	35	.....	1869	New York, N. Y	New York, N. Y.
150132	.....	St. s.	*Pioneer*	160	80	107.0	21.0	13.0	250	.....	1878	Philadelphia, Pa	Pt. Townsend, Wash.
150248	.....	St. s.	Pioneer	60	42	85.5	20.6	4.6	60	.....	1882	East Providence, R. I	New York, N. Y.
150294	.....	St. s.	Pioneer	90	60	84.6	22.2	5.6	.....	.....	1883	... do	Providence, R. I.
150411	.....	St. bge.	Pioneer	88	71	98.0	19.0	5.6	.....	.....	1887	East Saginaw, Mich	Port Huron, Mich.
150435	.....	St. s.	Pioneer	15	14	35.9	15.0	4.4	.....	.....	1888	Edgartown, Mass	Hyannis, Mass.
150532	.....	St. s.	Pioneer	129	64	89.2	20.8	10.1	.....	†300	1891	Philadelphia, Pa	Philadelphia, Pa.
150549	.....	St. s.	Pioneer	45	22	53.0	16.3	6.4	.....	.....	1891	Berkley, Va	Norfolk, Va.
150589	.....	St. s.	PIONEER	1,123	774	226.5	35.2	14.2	.....	.....	1892	Detroit, Mich	Marquette, Mich.
150697	.....	*St. p.	Pioneer	74	47	70.0	17.5	3.0	†40	.....	1895	Lake Kerr, Fla	Jacksonville, Fla.
150752	K. N. B. J.	St. y.	PIONEER	287	266	115.5	30.0	5.9	.....	.....	1897	Newburg, N. Y	New York, N. Y.
150528	.....	*St. p.	Pioneer City	51	51	90.4	24.5	3.0	.....	.....	1891	Marietta, Ohio	Wheeling, W. Va.
150535	.....	St. s.	Piscataqua	99	49	78.0	20.3	9.6	†250	.....	1891	Boston, Mass	Portsmouth, N. H.
150741	.....	St. s.	Pittsburg	1,273	865	200.0	46.0	15.2	1,800	.....	1896	Philadelphia, Pa	New York, N. Y.
150523	.....	*St. p.	Pittsburgh	148	88	112.0	24.9	4.0	.....	.....	1891	Pittsburg, Pa	Pittsburg, Pa.
19910	.....	St. s.	Pittston	94	58	108.0	20.0	6.0	.....	.....	1852	New York, N. Y	Albany, N. Y.
20296	J. G. L. T.	St. p.	Plainfield	1,051	801	213.5	35.0	12.8	250	.....	1869	Brooklyn, N. Y	New York, N. Y.
150101	.....	St. p.	Planter	499	359	155.0	32.8	9.1	236	.....	1876	Charleston, S. C	Charleston, S. C.

[1] Formerly British bark Two Friends.
[2] Formerly st. s. Waldo A. Avery.
[3] Formerly st. s. W. H. Jackson.
[4] Formerly st. s. Andrew Harder.
[5] Formerly st. s. Mary E. Woodall.
[6] Formerly st. y. Truant.
[7] Formerly st. s. H. A. Stevens.
[a] U. S. S. Peoria.
† Estimated.

MERCHANT **STEAM** VESSELS OF THE UNITED STATES—Continued.

Official No.	Signal letters.	Rig.	Name of vessel.	Gross tonnage.	Net tonnage.	Length.	Breadth.	Depth.	Nominal horsepower.	Indicated horsepower.	When built.	Where built.	Home port (where permanent document issues).
						Feet.	*Feet.*	*Feet.*					
150683	.....	St. y.	Playmate	10	5	37.6	8.6	4.0	.....	.....	1894	Hoboken, N. J	New York, N. Y.
20336	.....	St. p.	Pleasant Valley	400	302	159.5	26.8	8.6	.....	.....	1870	Keyport, N. J	Camden, N. J.
150670	.....	St. s.	Pleasure	489	293	128.0	51.0	12.0	.....	.....	1894	West Bay City, Mich	Detroit, Mich.
150671	.....	St. y.	Pleasure	19	10	49.9	11.1	4.5	33	.....	1894	Boston, Mass	Boston, Mass.
150495	.....	St. p.	Pleasure Bay	412	296	150.8	25.5	7.0	†250	.....	1890	Upper Nyack, N. Y	Perth Amboy, N. J.
150723	.....	*St. p.	Pleasure Beach	55	48	60.6	29.6	6.4	.....	.....	1896	Noank, Conn	Bridgeport, Conn.
150391	.....	St. s.	Plow Boy	114	72	77.7	21.4	5.6	.....	.....	1887	West Bay City, Mich	Marquette, Mich.
150746	.....	*St. p.‡	Plucky Boy	14	13	50.0	16.0	2.0	.....	.....	1895	New Iberia, La	Paducah, Ky.
20487	.....	St. s.	[1]Plymouth	54	27	70.0	17.2	6.7	.....	.....	1874	Bath, Me	Portland, Me.
150315	.....	St. s.	Plymouth	273	210	135.0	22.0	7.5	.....	.....	1883	Norfolk, Va	New York, N. Y.
150502	K. H. Q. S.	St. p.	*Plymouth*	3,770	2,280	352.0	50.4	18.8	.....	.....	1890	Chester, Pa	Fall River, Mass.
150604	.....	St. s.	*Plymouth*	373	186	126.2	26.2	15.2	600	.....	1892	Philadelphia, Pa	New York, N. Y.
150754	K. N. B. Q.	St. s.	PLYMOUTH	428	292	142.0	30.0	10.4	.....	800	1897	.....do	Philadelphia, Pa.
150326	.....	St. s.	Pocahontas	177	94	118.0	26.4	9.3	.....	.....	1884	Newburg, N. Y	Albany, N. Y.
150454	.....	St. s.	*Pocahontas*	94	47	82.7	19.6	9.4	.....	.....	1888	Camden, N. J	Norfolk, Va.
150628	.....	St. p.	POCAHONTAS	814	541	195.0	33.0	11.0	.....	750	1893	Wilmington, Del	Richmond, Va.
150516	.....	St. p.	*Pocomoke*	656	492	170.0	33.0	9.6	†225	.....	1891	.....do	Baltimore, Md.
19939	.....	St. p.	Pocosin	219	140	130.0	22.3	6.0	140	.....	1864	Baltimore, Md	Charleston, S. C.
150726	.....	St. s.	Pohatcong	6	6	43.9	9.8	3.4	.....	.....	1896	Tuckerton, N. J	Tuckerton, N. J.
150103	.....	St. s.	Point Abino	204	140	112.2	23.7	7.6	148	.....	1872	Buffalo, N. Y	Port Huron, Mich.
150402	.....	St. s.	Point Arena	223	171	115.0	30.0	9.0	100	150	1887	San Francisco, Cal	San Francisco, Cal.
150653	.....	St. s.	POKANOKET	319	254	151.2	29.0	8.7	600	.....	1894	Brooklyn, N. Y	Philadelphia, Pa.
150429	.....	St. s.	Polar Bear	57	28	67.9	18.2	6.4	†45	.....	1888	Astoria, Oreg	San Francisco, Cal.
150363	.....	*St. p.	Polar Wave	150	150	140.0	25.7	5.0	.....	.....	1885	Jeffersonville, Ind	St. Louis, Mo.
150200	.....	St. c. bt.	Pollux	118	97	95.6	17.8	8.3	.....	.....	1880	Tonawanda, N. Y	Buffalo, N. Y.
150346	.....	St. y.	Polly	19	13	64.0	9.2	4.9	.....	.....	1885	Bristol, R. I	Boston, Mass.
150354	.....	St. y.	Polly Wog	12	8	32.7	14.5	3.0	.....	.....	1884	City Island, N. Y	New York, N. Y.
150444	K. F. H. C.	St. s.	POMONA	1,264	951	225.0	33.5	16.0	250	1,000	1888	San Francisco, Cal	Do.
150223	.....	St. s.	Pontiac	54	27	68.7	17.5	8.1	.....	.....	1881	Brooklyn, N. Y	Albany, N. Y.
150476	.....	St. s.	PONTIAC	2,298	1,788	300.0	41.0	12.4	.....	.....	1889	Cleveland, Ohio	Marquette, Mich.
19904	.....	St. p.	Pope Catlin	164	119	119.0	23.3	6.6	.....	.....	1853	Jersey City, N. J	Brunswick, Ga.
150042	.....	St. s.	Portage	1,608	1,451	238.0	34.8	14.6	500	.....	1875	Buffalo, N. Y	Buffalo, N. Y.
150166	.....	St. s.	Port Chester	193	139	85.2	25.6	7.2	.....	.....	1879	Greenpoint, N. Y	Coldspring, N. Y.
150067	.....	St. s.	Porter Chamberlin	279	204	134.0	26.0	10.8	.....	.....	1874	Marine City, Mich	Port Huron, Mich.
150496	.....	*St. p.	Portia	99	49	76.0	20.0	2.6	.....	.....	1890	Portia, Ark	Memphis, Tenn.
95844	K. C. W. Q.	St. s.	[2]Portland	1,420	966	191.5	36.1	20.2	.....	650	1885	Bath, Me	San Francisco, Cal.
150167	.....	St. s.	Portland	77	41	85.5	18.1	7.5	90	.....	1879	Kennebunk, Me	Newport, R. I.
150488	K. H. D. R.	St. p.	Portland	2,283	1,517	280.9	42.1	15.5	.....	.....	1890	Bath, Me	Portland, Me.
150504	.....	St. y.	Portland	9	5	47.0	7.8	3.7	.....	.....	1892	Brooklyn, N. Y	New York, N. Y.
150623	.....	St. s.	Portland	11	6	45.8	10.9	3.8	50	.....	1893	Chicago, Ill	Galveston, Tex.
150375	.....	St. s.	*Portsmouth*	214	107	116.3	23.0	12.0	450	.....	1886	Wilmington, Del	Philadelphia, Pa.
150694	.....	*St. p.	Portsmouth	76	76	95.0	31.0	4.5	.....	.....	1895	Point Pleasant, W. Va	Cincinnati, Ohio.
150646	.....	*St. p.	Portus B. Weare	400	200	175.0	28.0	4.0	.....	230	1892	St. Michaels, Alaska	St. Michaels, Alaska.
150428	.....	St. s.	Post Boy	94	64	78.0	21.4	5.8	.....	.....	1888	West Bay City, Mich	Sandusky, Ohio.
150660	.....	St. s.	Post Boy	11	5	36.4	11.6	5.2	.....	.....	1894	Buffalo, N. Y	Buffalo, N. Y.
150672	K. M. B. D.	St. s.	POTOMAC	763	688	176.8	35.8	11.0	1,000	.....	1894	Philadelphia, Pa	Baltimore, Md.
150689	.....	St. s.	Potomac	155	77	102.0	30.5	8.5	.....	350	1895	Baltimore, Md	Do.
20484	.....	St. s.	Pottawattomie	18	11	48.0	11.0	5.0	.....	.....	1871	Greenbay, Wis	Grand Haven, Mich.
5994	.....	St. s.	[3]Pottsville	74	37	83.0	19.0	8.5	....	.....	1871	Tottenville, N. Y	New York, N. Y.
150000	J. Q. M. F.	St. shp.	*Pottsville*	1,283	910	248.4	37.1	18.3	166	.....	1874	Philadelphia, Pa	Philadelphia, Pa.
150765	.....	St. s.	Powhatan	56	25	76.3	19.4	6.5	.....	.....	1897	Pocomoke City, Md	Newport News, Va.
150521	.....	St. y.	Preble	25	12	59.5	12.5	6.3	.....	.....	1891	Portland, Me	New York, N. Y.
126288	.....	St. s.	[4]Precursor	41	20	64.0	16.0	4.4	.....	.....	1885	New Haven, Conn	Port Jefferson, N. Y.
150007	.....	*St. p.	Prescott	48	48	80.0	18.0	3.0	.....	.....	1870	Prescott, Wis	Rock Island, Ill.
150717	K. M. Q. N.	St. s.	President	376	238	135.0	27.7	14.0	200	350	1896	San Francisco, Cal	San Francisco, Cal.
150764	.....	St. y.	§Presto	22	15	72.5	9.6	4.1	.....	.....	1897	Nyack, N. Y	New York, N. Y.
150537	.....	St. s.	Preston	472	384	154.0	34.4	10.7	†175	.....	1891	Greenbay, Wis	Toledo, Ohio.
150673	.....	St. s.	Preston E. Andrews	26	13	50.2	15.0	6.3	.....	.....	1894	Poughkeepsie, N. Y	Albany, N. Y.
150164	.....	St. s.	Pretty Gal	9	7	51.6	11.6	1.9	6	.....	1879	Edenton, N. C	Edenton, N. C.
150749	.....	*St. p.‡	Pride of St. Louis	36	32	60.8	12.0	2.9	.....	.....	1896	St. Louis, Mo	St. Louis, Mo.
150146	.....	*St. p.	Pride of the River	619	553	175.0	39.0	8.0	700	.....	1878	San Francisco, Cal	San Francisco, Cal.
150274	.....	*St. p.	Princess	85	85	115.5	20.6	3.5	.....	.....	1882	Harmar, Ohio	Wheeling, W. Va.
150483	K. H. C. G.	St. y.	Princess	44	22	76.4	15.7	6.4	.....	.....	1890	Boston, Mass	Boston, Mass.
150633	.....	St. s.	Princess Angeline	76	62	73.0	20.2	5.6	.....	.....	1893	Seattle, Wash	Pt. Townsend, Wash.
150756	K. N. B. V.	St. s.	PRINCESS ANNE	3,078	2,017	304.0	42.0	17.0	.....	3,600	1897	Chester, Pa	New York, N. Y.
150187	.....	St. p.	Princeton	888	679	192.0	36.6	12.6	.....	.....	1879	Brooklyn, N. Y	Do.
150458	.....	St. s.	Printer	110	55	97.5	22.0	10.4	150	220	1889	Hoquiam, Wash	San Francisco, Cal.
150666	K. L. W. J.	St. p.	PRISCILLA	5,292	2,673	425.8	52.3	18.3	.....	.....	1894	Chester, Pa	Fall River, Mass.
150692	.....	*St. p.	Proctor K. Smiley	66	66	92.0	30.0	3.2	.....	.....	1895	Catletteburg, Ky	Cincinnati, Ohio.
150751	.....	St. s.	Prodigy	80	54	82.0	21.0	8.3	.....	.....	1897	West Bay City, Mich	Chicago, Ill.
20494	J. Q. B. P.	St. shp.	[5]*Professor Morse*	1,025	696	250.0	28.3	21.2	.....	.....	1866	Port Glasgow, Scotland	San Francisco, Cal.
150419	K. F. C. N.	St. shp.	[6]PROGRESO	1,919	1,445	265.5	36.0	16.5	†800	.....	1885	Sunderland, England	New York, N. Y.

[1] Formerly st. s. Phœbe.
[2] Formerly st. s. Haytien Republic.
[3] Formerly st. s. Charles P. Raymond.
[4] Formerly st. s. C. W. Hoyt.
[5] Formerly British ship { *a* Aline. *b* Suffolk.
[6] Formerly British st. s. Wells City.
† Estimated.
‡ Gasoline.
§ Composite.

MERCHANT STEAM VESSELS OF THE UNITED STATES—Continued.

Official No.	Signal letters.	Rig.	Name of vessel.	Gross tonnage.	Net tonnage.	Length.	Breadth.	Depth.	Nominal horsepower.	Indicated horsepower.	When built.	Where built.	Home port (where permanent document issues).
						Feet.	*Feet.*	*Feet.*					
150205	.....	St. s.	Progress	1,596	1,309	255.2	37.0	19.8	.....	.....	1880	Milwaukee, Wis	Detroit, Mich.
150418	.....	*St. p.	Progress	740	370	141.2	40.2	5.5	.....	.....	1887	Augusta, Ga	St. Augustine, Fla.
150871	.....	St. s.	Progress	14	8	33.0	8.6	4.0	†50	50	1891	Aberdeen, Wash	Pt. Townsend, Wash.
150590	.....	St. s.	Promise	473	295	119.5	38.8	12.0	.....	.....	1892	Detroit, Mich	Detroit, Mich.
150781	.....	St. s.	Prosper	168	85	84.1	18.6	9.6	.....	.....	1898	Port Townsend, Wash	Pt. Townsend, Wash.
20279	.....	St. s.	Protection	21	10	51.0	12.0	6.0	25	.....	1868	Buffalo, N. Y	Galveston, Tex.
20471	.....	St. s.	Protection	60	30	77.4	15.8	8.9	.....	.....	1873	Chicago, Ill	Chicago, Ill.
150508	K. J. C. S.	St. s.	Protection	281	216	130.0	32.0	11.0	.....	.....	1890	Alameda, Cal	San Francisco, Cal.
150543	.....	St. s.	Protection	91	72	76.6	22.0	6.4	.....	.....	1888	Sault Ste. Marie, Mich	Sandusky, Ohio.
150050	.....	St. s.	*Protector*	276	143	117.6	23.0	9.7	157	.....	1875	Wilmington, Del	Detroit, Mich.
150255	.....	St. s.	*Protector*	98	49	92.9	20.0	9.8	.....	.....	1882	Camden, N. J	Philadelphia, Pa.
150665	.....	St. s.	Protector	35	17	53.0	16.2	6.9	.....	.....	1894	Long Island City, N. Y	New York, N. Y.
19612	H. P. N. S.	St. p.	Providence	2,962	2,064	362.0	48.0	16.6	2,800	.....	1867	New York, N. Y	Fall River, Mass.
150625	.....	St. s.	Providence	11	6	45.8	10.9	3.8	40	.....	1893	Chicago, Ill	Memphis, Tenn.
150512	.....	St. s.	Pueblo	1,349	1,054	225.7	36.6	19.4	.....	.....	1891	Milwaukee, Wis	Milwaukee, Wis.
150747	K. M. W. T.	St. y.	Punjaub	46	31	74.9	13.2	8.3	.....	.....	1897	New York, N. Y	New York, N. Y.
150668	.....	St. s.	Pup	13	6	45.0	11.8	4.6	100	.....	1894	Saugatuck, Mich	Grand Haven, Mich.
150392	.....	St. s.	Puritan	25	14	68.4	15.0	5.0	.....	.....	1887	Portland, Oreg	Pt. Townsend, Wash.
150471	K. G. J. Q.	St. p.	*Puritan*	4,593	3,075	403.5	52.5	18.1	.....	.....	1889	Chester, Pa	Fall River, Mass.
150602	.....	St. c. bt.	Puritan	126	99	92.8	17.8	9.6	.....	.....	1892	Buffalo, N. Y	New York, N. Y.
150614	.....	St. s.	Puritan	20	10	59.3	13.4	5.4	.....	.....	1892	.....do	Erie, Pa.
150630	.....	St. s.	Puritan	409	345	136.2	32.0	10.0	.....	.....	1893	.....do	Buffalo, N. Y.
150669	.....	St. s.	Puritan	10	5	70.7	19.4	9.4	.....	.....	1894	.....do	Do.
20208	.....	St. p.	[1]Putnam	316	247	136.0	22.0	8.0	176	.....	1868	Wilmington, Del	Boston, Mass.
150276	.....	St. s.	Putnam	17	8	66.7	12.0	3.2	75	.....	1883	Palatka, Fla	Jacksonville, Fla.
			Q.										
4995	.....	St. s.	[2]Quaker City	46	23	68.8	16.9	7.5	75	.....	1862	Philadelphia, Pa	Philadelphia, Pa.
20578	.....	*St. p.	Queen	12	12	44.0	12.0	2.0	10	.....	1877	Fieville, Iowa	Omaha, Nebr.
20587	J. V. W. G.	St. shp.	[3]*Queen*	2,727	1,672	331.2	38.5	21.2	2,000	.....	1882	Philadelphia, Pa	San Francisco, Cal.
20605	.....	St. s.	Queen	47	23	64.0	16.0	6.2	.....	49	1892	Astoria, Oreg	Astoria, Oreg.
20609	.....	St. s.	Queen	17	8	49.6	13.3	4.3	†35	.....	1895	East Boston, Mass	Marblehead, Mass.
20616	.....	St. s.	Queen	29	19	50.7	14.0	6.2	.....	.....	1897	Buffalo, N. Y	Buffalo, N. Y.
20610	.....	St. s.	Queen Anne	14	9	44.9	9.0	3.2	†26	.....	1895	Detroit, Mich	Detroit, Mich.
20586	.....	St. s.	Queen City	115	97	92.4	16.2	5.6	100	.....	1881	Brewer, Me	Newport, R. I.
20590	.....	St. s.	Queen City	67	33	69.9	16.8	8.4	.....	.....	1883	Seattle, Wash	Seattle, Wash.
20598	.....	St. s.	Queen City	25	16	60.0	13.9	6.3	.....	.....	1889	Poughkeepsie, N. Y	Albany, N. Y.
20601	.....	*St. p.	Queen City	150	150	140.0	33.3	4.6	.....	.....	1891	Columbus, Ga	Apalachicola, Fla.
20612	.....	St. s.	QUEEN CITY	3,979	3,198	401.4	48.0	23.7	.....	.....	1896	Cleveland, Ohio	Duluth, Minn.
20614	.....	*St. p.	Queen City	624	624	236.0	44.0	7.0	.....	.....	1897	Cincinnati, Ohio	Pittsburg, Pa.
20582	.....	St. s.	Queen Mab	19	9	51.6	13.4	4.6	.....	.....	1880	Tottenville, N. Y	New York, N. Y.
20593	.....	St. p.	*Queen of the Lakes*	153	138	108.0	19.0	5.7	.....	.....	1872	Wyandotte, Mich	Grand Haven, Mich.
20584	.....	St. s.	Queen of the West	818	625	215.0	32.6	16.4	.....	.....	1881	Bay City, Mich	Cleveland, Ohio.
20618	.....	*St. p.	Queen of the Yukon	254	241	120.0	25.6	5.0	.....	.....	1898	San Francisco, Cal	San Francisco, Cal.
20521	.....	St. s.	Quickstep	68	42	76.4	17.7	6.8	101	.....	1864	New Brunswick, N. J	Newark, N. J.
20558	.....	St. s.	Quickstep	10	5	41.2	11.2	5.0	.....	.....	1869	Buffalo, N. Y	Detroit, Mich.
20581	.....	St. s.	Quickstep	214	87	139.5	19.2	11.2	130	.....	1879	Noank, Conn	Greenport, N. Y.
20607	.....	*St. p.	Quickstep	66	66	106.0	20.5	4.0	.....	.....	1893	Dubuque, Iowa	La Crosse, Wis.
20617	.....	*St. p.	Quickstep	343	233	123.8	24.8	4.4	.....	.....	1898	Seattle, Wash	Seattle, Wash.
20611	.....	St. p.	Quincy	806	806	264.7	42.0	6.8	.....	.....	1896	.....do	Dubuque, Iowa.
6768	.....	St. s.	[4]Quito	1,372	1,099	204.0	36.2	21.7	.....	.....	1873	Bangor, Mich	Cleveland, Ohio.
			R.										
111097	.....	*St. p.	R. Dunbar	252	158	160.0	29.4	6.4	.....	.....	1895	Jeffersonville, Ind	Nashville, Tenn.
110893	.....	St. s.	R. Miller	83	56	75.1	18.5	6.8	.....	.....	1891	Astoria, Oreg	Astoria, Oreg.
19677	.....	St. s.	R. Prindiville	24	12	60.4	13.8	6.4	.....	.....	1863	Chicago, Ill	Chicago, Ill.
111175	.....	St. s.	R. A. Burton	361	329	132.0	30.2	7.2	.....	.....	1898	Buffalo, N. Y	Buffalo, N. Y.
110672	.....	St. s.	R. A. Seymour, jr	131	103	110.1	22.7	7.7	40	.....	1882	Manitowoc, Wis	Milwaukee, Wis.
110612	.....	*St. p.	R. A. Speed	210	140	124.0	22.0	4.4	.....	.....	1883	Pittsburg, Pa	Paducah, Ky.
110297	.....	St. p.	R. B. Hayes	164	82	134.0	21.0	7.5	.....	.....	1876	Sandusky, Ohio	Sandusky, Ohio.
111118	K. M. T. C.	St. s.	R. B. Little	99	67	78.6	21.1	9.9	.....	.....	1896	Port Richmond, N. Y	New York, N. Y.
110676	.....	St. s.	R. C. Barkley	16	13	50.6	14.6	3.1	.....	.....	1885	Charleston, S. C	Charleston, S. C.
110327	.....	St. s.	R. C. Brittain	200	148	142.2	24.0	8.0	64	.....	1877	Saugatuck, Mich	Port Huron, Mich.
110716	.....	*St. p.	R. C. Gunter	238	238	153.0	28.0	4.0	.....	.....	1886	Chattanooga, Tenn	St. Louis, Mo.
110992	.....	*St. p.	R. C. Henry	55	52	90.8	24.5	3.4	.....	.....	1892	Dublin, Ga	Brunswick, Ga.
110896	.....	St. s.	R. C. Veit	192	96	106.2	23.8	12.2	350	.....	1891	Athens, N. Y	New York, N. Y.
111105	.....	*St. p.	R. D. Kendall	82	82	92.0	23.5	3.5	†100	.....	1896	Rock Island, Ill	Rock Island, Ill.
110101	.....	*St. p.	R. E. Lee	223	212	175.0	32.5	4.5	.....	.....	1873	Mobile, Ala	Mobile, Ala.
110860	.....	St. s.	R. E. Schuck	1,867	1,523	265.7	41.5	19.1	.....	.....	1890	Cleveland, Ohio	Sandusky, Ohio.
110546	.....	St. s.	R. F. Goodman	22	11	51.0	13.8	6.7	.....	.....	1882	Buffalo, N. Y	Duluth, Minn.
110918	.....	St. s.	R. G. Davis	23	11	52.4	14.6	6.0	.....	.....	1891	Athens, N. Y	Albany, N. Y.
110341	.....	St. s.	R. G. Stewart	197	169	100.0	23.0	8.2	108	.....	1878	Buffalo, N. Y	Duluth, Minn.

[1] Formerly U. S. light-house st. p. Putnam.
[2] Formerly st. s. Col. C. G. Swatello.
[3] Formerly st. shp. Queen of the Pacific.
[4] Formerly st. s. David Ballentine.
† Estimated.

MERCHANT STEAM VESSELS OF THE UNITED STATES—Continued.

Official No.	Signal letters.	Rig.	Name of vessel.	Gross tonnage.	Net tonnage.	Length.	Breadth.	Depth.	Nominal horsepower.	Indicated horsepower.	When built.	Where built.	Home port (where permanent document issues).
						Feet.	*Feet.*	*Feet.*					
110549	.....	St. s.	R. G. Townsend	83	41	81.6	20.5	8.5	275	.....	1882	Philadelphia, Pa	Albany, N. Y.
110404	.....	St. s.	R. H. Cook	17	8	45.7	12.0	5.6	45	.....	1879	Cambridge, Md	Baltimore, Md.
110553	.....	St. s.	R. H. Hebard	13	6	40.0	11.8	5.6	.....	.....	1882	Buffalo, N. Y	Buffalo, N. Y.
110566	.....	St. s.	R. H. Weidemann	34	20	58.0	15.8	7.0	.....	.....	1882	.....do	Port Huron, Mich.
111046	.....	St. s.	R. J. Barrett	109	54	84.0	21.5	10.2	.....	.....	1893	Athens, N. Y	New York, N. Y.
110504	.....	St. s.	R. J. Gordon	186	143	103.6	23.0	8.2	.....	.....	1881	Marine City, Mich	Chicago, Ill.
21934	.....	St. s.	R. J. Hackett	1,129	921	211.2	32.5	19.2	600	.....	1869	Cleveland, Ohio	Detroit, Mich.
110702	.....	St. s.	R. J. Moran	75	37	76.0	19.3	9.1	.....	.....	1886	Athens, N. Y	New York, N. Y.
110419	.....	*St. p.	R. J. Wheeler	140	140	126.0	26.2	3.9	.....	.....	1880	Baytown, Minn	Rock Island, Ill.
110213	.....	St. s.	R. K. Hawley	27	13	53.0	14.5	5.6	.....	.....	1873	Cleveland, Ohio	Sandusky, Ohio.
111104	.....	*St. p.	R. L. Hill	53	52	90.5	26.0	3.8	.....	.....	1896	Carabelle, Fla	Apalachicola, Fla.
110689	.....	St. s.	R. L. Myers	128	82	118.6	24.8	4.1	.....	.....	1885	Washington, N. C	New York, N. Y.
110806	.....	*St. p.	R. M. Blackburn	146	119	116.0	22.0	4.6	.....	.....	1888	Pittsburg, Pa	Pittsburg, Pa.
111124	.....	St. s.	R. M. Waterman	174	74	91.0	23.5	10.8	350	250	1896	New London, Conn	New London, Conn.
111112	.....	St. s.	R. P. Easton	19	13	46.2	13.7	5.6	150	.....	1896	Saugatuck, Mich	Grand Haven, Mich.
110856	.....	St. s.	R. P. Elmore	114	57	67.2	18.0	7.5	†100	.....	1890	Astoria, Oreg	Astoria, Oreg.
110745	.....	St. s.	R. P. Fitzgerald	1,681	1,175	256.0	38.0	20.0	.....	.....	1887	Detroit, Mich	Milwaukee, Wis.
110367	.....	*St. p.	R. R. Thompson	1,158	912	215.0	38.0	9.6	.....	.....	1878	The Dalles, Oreg	Portland, Oreg.
21437	.....	St. s.	R. S. Carter	37	18	58.0	16.3	7.0	.....	.....	1861	Buffalo, N. Y	New York, N. Y.
110910	.....	St. s.	R. T. Roy	28	15	54.0	14.2	5.7	.....	.....	1891	Cleveland, Ohio	Port Huron, Mich.
110123	.....	St. s.	R. T. Waters	25	12	54.5	14.5	5.6	65	.....	1871	Philadelphia, Pa	Norfolk, Va.
110218	.....	St. s.	R. W. Burke	49	24	75.5	18.0	7.2	53	.....	1873	.....do	New York, N. Y.
110535	.....	St. s.	R. W. Currie	36	18	60.0	14.0	7.2	.....	.....	1882	Algonac, Mich	Chicago, Ill.
110473	.....	St. s.	R. Porter Lee	13	6	41.7	12.2	6.2	25	.....	1881	Buffalo, N. Y	Toledo, Ohio.
21642	.....	St. s.	Rabboni	97	48	92.0	23.0	8.2	150	.....	1865	San Francisco, Cal	San Francisco, Cal.
110575	.....	*St. p.	Racket	60	58	97.0	20.0	3.0	.....	.....	1883	Manchester, Ohio	Evansville, Ind.
110822	.....	St. y.	Racquette	25	12	59.5	12.8	4.2	.....	.....	1886	Champlain, N. Y	New York, N. Y.
110460	K. G. S. R.	St. y.	*Radha*	194	97	142.0	20.0	8.7	.....	.....	1881	Newburg, N. Y	Do.
111121	.....	St. s.	*Radiant*	89	60	72.9	18.0	9.6	.....	250	1896	Philadelphia, Pa	Do.
111109	.....	St. s.	Radnor	122	83	80.2	22.7	10.8	.....	.....	1896	South Amboy, N. J	Do.
111064	.....	St. s.	Rainbow	15	7	46.9	12.5	4.6	.....	.....	1894	Erie, Pa	Erie, Pa.
110748	.....	St. s.	Rainier	179	109	81.4	20.9	9.7	†100	.....	1887	Seattle, Wash	Seattle, Wash.
110081	.....	St. s.	Raleigh	260	205	119.1	23.2	8.2	120	.....	1872	Portsmouth, Va	New York, N. Y.
110154	.....	St. s.	Raleigh	1,205	1,104	227.3	34.0	15.0	.....	.....	1871	Cleveland, Ohio	Detroit, Mich.
110754	.....	*St. p.	Ralph	113	97	115.0	18.0	4.0	.....	.....	1887	Pittsburg, Pa	Memphis, Tenn.
111137	.....	St. s.	Ralph	17	10	45.0	11.6	3.6	.....	.....	1897	Myrtle Point, Oreg	Coos Bay, Oreg.
135075	.....	St. s.	[1]Ralph	42	21	60.0	15.2	7.6	.....	.....	1874	East Saginaw, Mich	Port Huron, Mich.
111085	.....	St. s. ‡	Ralph W	9	8	36.9	8.9	3.8	.....	.....	1895	Millville, N. J	Bridgeton, N. J.
21071	.....	St. s.	Ralph Ross	93	82	97.0	24.0	8.5	200	.....	1870	Philadelphia, Pa	Bangor, Me.
111038	.....	St. s.	Ralph M. Cooper	27	17	58.8	14.9	6.2	.....	.....	1893	Manitowoc, Wis	Milwaukee, Wis.
110514	.....	St. s.	Ramapo	69	34	80.0	18.5	9.0	.....	.....	1882	Brooklyn, N. Y	New York, N. Y.
111123	.....	St. s.	RAMAPO	3,045	2,434	319.5	44.0	27.1	.....	.....	1896	Buffalo, N. Y	Buffalo, N. Y.
110508	.....	St. s.	Rambler	53	26	75.3	17.7	6.4	.....	.....	1882	Tottenville, N. Y	New Haven, Conn.
110568	.....	St. s.	Rambler	15	7	40.0	12.9	5.5	.....	.....	1883	Baltimore, Md	Wilmington, Del.
110889	.....	St. s.	Rambler	22	11	41.7	11.0	2.6	.....	.....	1890	Memphis, Tenn	Memphis, Tenn.
110946	.....	St. s.	Rambler	34	17	53.0	16.0	7.5	.....	.....	1891	Tottenville, N. Y	New York, N. Y.
111079	.....	St. y.	Rambler	8	8	37.0	6.7	3.0	.....	.....	1891	Pittsburg, Pa	Pittsburg, Pa.
125711	.....	St. s.	[2]Rambler	346	216	123.0	25.3	10.0	.....	.....	1879	Greenpoint, N. Y	Providence, R. I.
110738	.....	St. y.	RAMONA	57	28	95.0	13.5	7.4	.....	382	1886	Newburg, N. Y	Marquette, Mich.
111130	.....	*St. p.	Ramona	250	208	118.2	25.0	4.4	150	.....	1896	Portland, Oreg	Portland, Oreg.
110533	.....	St. s.	Ramos	37	18	60.2	11.5	6.0	.....	.....	1878	Lake Charles, La	Lake Charles, La.
111126	.....	*St. p.	Ramos	75	71	97.6	22.6	3.7	.....	.....	1896	Ramos, La	New Orleans, La.
110718	.....	St. bge.	Rancocas	150	122	95.8	22.5	8.5	40	.....	1886	Wilmington, Del	New York, N. Y.
110693	.....	St. s.	Rand	191	147	119.1	25.7	9.4	.....	.....	1886	Manitowoc, Wis	Milwaukee, Wis.
111017	.....	St. y.	Random	26	13	69.0	12.0	5.7	.....	.....	1893	Boston, Mass	Philadelphia, Pa.
110534	.....	St. s.	Ranger	160	88	121.0	20.2	10.2	.....	.....	1882	Mystic, Conn	Greenport, N. Y.
110746	.....	St. s.	Ranger	144	72	106.4	22.9	11.2	110	338	1887	North Bend, Oreg	Eureka, Cal.
110900	.....	St. s.	Rapid Transit	164	82	98.0	30.8	7.4	.....	.....	1891	Hadlock, Wash	Tacoma, Wash.
111083	.....	St. s.	Rappahannock	2,380	1,911	308.1	42.5	21.2	.....	.....	1895	West Bay City, Mich	Port Huron, Mich.
21766	.....	St. s.	Raritan	166	150	108.0	22.6	7.6	.....	.....	1858	Wilmington, Del	Trenton, N. J.
110240	.....	St. s.	Raritania	17	11	47.6	12.4	5.2	.....	.....	1875	Staten Island, N. Y	Machias, Me.
110627	.....	St. p.	Rattler	53	40	76.0	19.6	4.0	.....	.....	1884	Ainsworth, Wash	Portland, Oreg.
110823	.....	*St. p.	Ravenna	154	154	122.6	22.0	4.0	.....	.....	1889	Stillwater, Minn	St. Paul, Minn.
110671	.....	St. s.	Raymond	20	10	52.0	14.4	5.0	25	.....	1885	Hartford, Conn	Hartford, Conn.
111032	.....	*St. p.	Raymond	67	45	102.6	22.0	3.0	.....	.....	1893	Nashville, Tenn	Louisville, Ky.
111100	.....	St. p. §	Raymond Ball	8	8	66.2	10.4	3.0	.....	.....	1896	Americus, Ind	Evansville, Ind.
110509	.....	*St. p.	Raymond Horner	688	688	195.0	45.1	6.7	.....	.....	1882	Pittsburg, Pa	Pittsburg, Pa.
111136	K. M. W. V.	St. y.	Raynham	47	32	74.9	13.2	8.3	.....	.....	1897	New York, N. Y	New York, N. Y.
110156	J. N. W. R.	St. shp.	*Reading*	1,283	910	248.4	37.1	18.3	166	.....	1874	Philadelphia, Pa	Philadelphia, Pa.
110036	.....	St. s.	Reba	36	18	69.0	15.4	7.2	50	.....	1872	Camden, N. J	New York, N. Y.
111171	.....	*St. p.	Reba Reeves	63	63	105.4	21.8	3.4	.....	.....	1897	Charleston, W. Va	Wheeling, W. Va.
110232	.....	St. s.	*Rebecca*	39	19	67.0	14.0	6.7	48	.....	1874	Camden, N. J	Philadelphia, Pa.
110598	.....	St. p.	Rebecca C	15	10	60.0	15.9	2.3	.....	.....	1883	South Beach, Oreg	Yaquina, Oreg.
110083	.....	St. s.	Rebel	28	14	54.0	14.6	7.8	.....	.....	1871	Buffalo, N. Y	Duluth, Minn.

[1] Formerly st. s. E. H. Miller. [2] Formerly st. s. Caroline A. Peene. † Estimated. ‡ Naphtha. § Gasoline.

MERCHANT **STEAM** VESSELS OF THE UNITED STATES—Continued.

Official No.	Signal letters.	Rig.	Name of vessel.	Gross tonnage.	Net tonnage.	Length.	Breadth.	Depth.	Nominal horsepower.	Indicated horsepower.	When built.	Where built.	Home port (where permanent document issues).
						Feet.	*Feet.*	*Feet.*					
110667	.....	St. s.	*Record*	59	30	68.4	17.0	8.0	.....	.....	1884	Cleveland, Ohio	Duluth, Minn.
110796	.....	St. s.	Red Ash	117	58	92.6	22.0	9.6	†150	.....	1888	Brooklyn, N. Y	New York, N. Y.
111067	.....	*St. p.	Red Bluff	246	185	150.5	33.0	3.2	140	160	1894	Sacramento, Cal	San Francisco, Cal.
110578	.....	St. s.	Red Cloud	40	20	62.2	15.6	8.7	.....	.....	1882	Buffalo, N. Y	Cleveland, Ohio.
106921	K. L. P. M.	St. y.	[1] Red Cross	123	88	117.7	19.1	9.9	.....	.....	1892	East Providence, R. I	New York, N. Y.
111178	.....	*St. p.	Redlands	14	9	50.0	12.0	3.6	.....	.....	1898	San Francisco, Cal	San Francisco, Cal.
111023	.....	St. s.	Redwing	19	10	50.0	12.4	5.7	.....	.....	1893	New Berlin, Fla	Jacksonville, Fla.
111095	.....	St. s.	Reef	12	8	34.3	9.1	3.5	.....	.....	1894	Ballard, Wash	Seattle, Wash.
110980	.....	*St. p.	Rees Prichard	196	196	150.3	31.0	3.3	.....	.....	1890	Madison, Ind	Vicksburg, Miss.
110987	.....	St. s.	REFUGE	33	23	54.2	15.0	6.9	†60	.....	1892	Wilmington, Del	New York, N. Y.
110948	.....	St. s.	*Regis*	91	45	76.5	19.5	8.6	200	.....	1891	Camden, N. J	Savannah, Ga.
110935	.....	*St. p.	Regulator	434	334	152.0	28.0	6.5	.....	.....	1891	The Dalles, Oreg	Portland, Oreg.
110497	.....	St. p.	Reindeer	498	325	168.0	27.6	8.8	.....	.....	1881	Alburg, Vt	Burlington, Vt.
110765	.....	*St. p.	Reindeer	130	130	125.0	23.0	3.3	.....	.....	1888	Dubuque, Iowa	Rock Island, Ill.
110817	.....	*St. p.	Reindeer	8	7	45.0	10.8	3.0	.....	.....	1889	Pembertons Ferry, Fla	Cedar Keys, Fla.
110892	.....	St. p.	Reindeer	7	5	32.9	8.9	3.1	†4½	.....	1890	Kissimmee, Fla	Tampa, Fla.
110435	.....	St. s.	Reliable	97	44	91.1	22.7	6.4	.....	.....	1880	Detroit, Mich	Port Huron, Mich.
21961	.....	St. bge.	Reliance	98	70	90.0	22.5	7.5	.....	.....	1870	Philadelphia, Pa	New York, N. Y.
105991	.....	St. s.	[2] Reliance	75	37	84.0	18.0	8.0	75	.....	1881	Camden, N. J	Norfolk, Va.
110110	.....	St. s.	Reliance	75	38	85.2	20.8	8.5	60	.....	1873	Greenpoint, N. Y	Providence, R. I.
110585	.....	St. s.	*Reliance*	96	62	90.4	19.0	7.5	.....	.....	1881	Wilmington, Del	Beaufort, S. C.
110842	.....	St. s.	Reliance	94	47	92.2	21.2	10.5	45	250	1889	Benicia, Cal	San Francisco, Cal.
110878	.....	St. s.	RELIANCE	59	47	96.0	20.2	10.9	.....	.....	1890	Dubuque, Iowa	St. Louis, Mo.
21176	.....	St. s.	Relief	53	26	66.5	15.8	6.8	56	.....	.....	Bought of United States	Charleston, S. C.
21644	.....	*St. p.	Relief	145	119	99.0	24.5	5.2	60	.....	1864	Stockton, Cal	San Francisco, Cal.
91036	.....	St. s.	[3] Relief	34	20	71.5	16.7	3.3	.....	.....	1878	Chicago, Ill	Chicago, Ill.
110527	.....	St. s.	Relief	22	11	63.0	16.2	4.5	60	.....	1882	Philadelphia, Pa	Philadelphia, Pa.
110655	K. C. S. M.	St. s.	*Relief*	204	102	112.0	22.5	12.6	45	.....	1884	do	San Francisco, Cal.
110706	.....	St. s.	Relief	16	14	63.0	9.6	6.6	.....	.....	1884	Camden, N. J	Trenton, N. J.
110886	.....	St. s.	*Relief*	219	112	112.7	23.0	12.1	500	.....	1891	Philadelphia, Pa	Norfolk, Va.
111081	.....	*St. p.	Relief	248	157	140.0	25.5	4.0	.....	.....	1895	Pittsburg, Pa	Wheeling, W. Va.
111166	.....	*St. p.	Relief	101	88	100.0	26.5	5.6	.....	.....	1897	Lumber City, Ga	Brunswick, Ga.
80339	.....	*St. p.	[4] Remora	49	49	86.6	22.2	3.4	.....	.....	1872	Keithsburg, Ill	Burlington, Iowa.
806	.....	St. s.	[5] Renovator	310	249	133.2	24.2	8.5	.....	.....	1865	New York, N. Y	New York, N. Y.
111117	.....	St. s.	Renown	42	38	43.5	22.0	4.0	12	75	1896	Alameda, Cal	San Francisco, Cal.
110857	.....	St. y.	Reposo	29	14	58.0	11.6	7.8	.....	.....	1890	Bristol, R. I	New York, N. Y.
21489	.....	St. p.	Republic	539	388	140.0	33.2	11.4	†45	.....	1863	Greenpoint, N. Y	Do.
110352	.....	St. p.	*Republic*	1,285	978	272.9	37.0	10.8	900	.....	1878	Wilmington, Del	Philadelphia, Pa.
110865	.....	St. s.	REPUBLIC	2,316	1,877	291.8	40.2	21.2	.....	.....	1890	Cleveland, Ohio	Marquette, Mich.
111009	.....	*St. p.	Resaca	80	80	127.0	18.0	4.0	.....	.....	1892	Rome, Ga	Mobile, Ala.
21443	.....	St. s.	Rescue	153	76	103.5	20.0	12.0	.....	.....	1864	Philadelphia, Pa	New York, N. Y.
21535	.....	St. s.	Rescue	20	10	52.1	13.0	5.5	42	.....	1864	do	Do.
110228	.....	St. s.	Rescue	172	86	104.0	26.0	12.1	300	.....	1875	San Francisco, Cal	San Francisco, Cal.
110506	.....	*St. p.	Rescue	135	135	126.0	24.3	3.7	.....	.....	1881	Pittsburg, Pa	Pittsburg, Pa.
110630	.....	*St. p.	Rescue	139	139	121.0	26.8	3.4	.....	.....	1884	St. Louis, Mo	Vicksburg, Miss.
110688	.....	St. s.	Rescue	37	18	60.6	15.5	6.2	.....	.....	1885	Burlington, Vt	Ogdensburg, N. Y.
110691	.....	St. s.	Rescue	75	37	79.2	19.0	9.0	†200	.....	1886	Camden, N. J	Philadelphia, Pa.
110749	.....	*St. p.	Rescue	15	7	65.0	15.0	2.1	.....	.....	1887	Parkersburg, W. Va	Wheeling, W. Va.
110920	.....	St. s.	Rescue	46	23	60.0	16.6	7.4	.....	80	1891	Baltimore, Md	Baltimore, Md.
110512	.....	*St. p.	Rescue No. 2	75	44	95.0	20.0	7.2	.....	.....	1881	Metropolis, Ill	Evansville, Ind.
21081	.....	St. s.	Resolute	71	35	85.6	16.8	7.2	80	.....	.....	Bought of United States	Bath, Me.
85242	.....	*St. p.	[6] Resolute	426	426	174.0	33.0	6.0	.....	.....	1872	Pittsburg, Pa	Pittsburg, Pa.
110493	.....	St. s.	Resolute	120	60	101.0	22.0	9.6	.....	.....	1881	Fly Mountain, N. Y	New Haven, Conn.
110510	.....	*St. p.	Resolute	207	207	139.6	29.0	3.9	.....	.....	1882	Pittsburg, Pa	New Orleans, La.
110635	.....	*St. p.	Resolute	302	242	134.7	29.0	5.5	250	.....	1884	Benicia, Cal	San Francisco, Cal.
110747	.....	St. s.	Resolute	91	44	104.0	23.5	10.8	†350	.....	1887	Mill No. 4, Oreg	Seattle, Wash.
110768	.....	St. s.	Resolute	25	13	58.6	12.8	4.7	.....	.....	1888	Kennebunk Port, Me	Boston, Mass.
110059	.....	St. s.	Restless	59	29	84.5	18.4	7.7	.....	.....	1872	Philadelphia, Pa	New York, N. Y.
110248	.....	St. s.	*Restless*	53	26	75.9	16.0	6.0	100	.....	1875	New Orleans, La	New Orleans, La.
110729	K. D. Q. T.	St. y.	[a] *Restless*	104	52	115.6	16.0	8.5	500	.....	1887	Marcushook, Pa	Rochester, N. Y.
110844	.....	St. s.	Restless	27	18	43.3	12.9	5.2	.....	.....	1889	Astoria, Oreg	Pt. Townsend, Wash.
110487	.....	*St. p.	Return	109	109	114.7	20.7	3.3	.....	.....	1881	Bakers Landing, W. Va	Pittsburg, Pa.
110375	.....	St. s.	Reuben Foster	16	8	46.7	12.0	5.9	35	.....	1878	Baltimore, Md	Baltimore, Md.
110699	K. D. J. P.	St. y.	Reva	159	111	137.7	20.5	8.5	.....	150	1886	Brooklyn, N. Y	New York, N. Y.
110883	K. H. T. R.	St. y.	Reverie	92	53	112.1	16.7	8.7	.....	.....	1890	Greenpoint, N. Y	New York, N. Y.
110930	.....	*St. p.	Rex	193	141	126.0	24.0	3.0	.....	.....	1891	Pittsburg, Pa	Memphis, Tenn.
111039	.....	St. y.	Rex	10	6	57.5	7.8	3.9	.....	.....	1893	Brooklyn, N. Y	Bangor, Me.
111082	.....	St. s.	Rhocean	16	12	57.9	12.0	3.9	25	.....	1895	South Haven, Mich	Grand Haven, Mich.
110641	.....	St. s.	Rhoda Emily	570	416	166.0	32.0	12.6	.....	.....	1884	Trenton, Mich	Cleveland, Ohio.
56488	.....	St. s.	Rhoda Stewart	447	356	138.8	29.4	10.9	.....	.....	1873	Algonac, Mich	Port Huron, Mich.
111143	.....	St. s.‡	Rhoda E. Crane	14	10	47.1	13.6	4.4	.....	.....	1897	Stratford, Conn	Greenport, N. Y.
110519	.....	St. p.	Rhode Island	2,888	2,386	332.2	46.2	16.4	900	.....	1882	Noank, Conn	Providence, R. I.
110861	.....	St. s.	Rialto	29	21	68.9	13.4	5.4	.....	35	1890	Greenport, N. Y	Greenport, N. Y

[1] Formerly st. y. Admiral.
[2] Formerly st. s. Anna.
[3] Formerly st. s. Michael Brand.
[4] Formerly st. p. W. D. Smith.
[5] Formerly st. s. Artisan.
[6] Formerly *st. p. George Lysle.
[a] U. S. S. Restless, April 21, 1898.
† Estimated.
‡ Gasoline

MERCHANT STEAM VESSELS OF THE UNITED STATES—Continued.

Official No.	Signal letters.	Rig.	Name of vessel.	Gross tonnage.	Net tonnage.	Length.	Breadth.	Depth.	Nominal horsepower.	Indicated horsepower.	When built.	Where built.	Home port (where permanent document issues).
						Feet.	*Feet.*	*Feet.*					
115997	.....	St. y.	[1]Rialto	34	23	70.2	13.4	5.8	.....	.....	1884	Noank, Conn	New York, N. Y.
110174	.....	St. p.	Richard Borden	892	673	203.0	33.0	10.0	.....	.....	1874	Bulls Ferry, N. J	Providence, R. I.
110335	J. S. P. L.	St. s.	Richard Holyoke	181	90	115.6	24.3	11.8	125	.....	1877	Seabeck, Wash	Pt. Townsend, Wash.
56508	.....	St. s.	Richard Martini	299	278	148.8	28.0	9.2	.....	.....	1876	Sebewaing, Mich	Detroit, Mich.
110971	K. L. G. F.	St. s.	RICHARD PECK	2,906	1,819	303.3	48.0	17.8	†4,000	.....	1892	Wilmington, Del	New Haven, Conn.
21532	.....	St. s.	*Richard Willing*	351	291	168.5	23.0	8.2	145	.....	1855	Philadelphia, Pa	Philadelphia, Pa.
110680	.....	St. c. bt.	Richard K. Fox	131	105	95.2	17.0	9.0	.....	.....	1885	Lockport, N. Y	New York, N. Y.
110993	.....	St. s.‡	Richard K. Fox	10	8	33.5	10.3	4.8	.....	.....	1890	New York, N. Y	Do.
110681	.....	St. s.	Richard R. Endress	31	15	60.5	16.0	6.7	39	.....	1885	Manitowoc, Wis	Marquette, Mich.
110802	.....	St. s.	Richard W. Law	113	56	70.3	20.2	6.0	.....	.....	1888	New Haven, Conn	New Haven, Conn.
21824	.....	St. bge.	Richmond	67	43	76.0	20.2	5.8	19	.....	1853	Chester, Pa	Newark, N. J.
110086	J. M. R. W.	St. shp.	*Richmond*	1,437	1,101	206.0	33.0	21.6	.....	.....	1873	Wilmington, Del	New York, N. Y.
110788	.....	St. s.	Richmond	21	15	50.2	12.0	3.7	.....	.....	1888	Saugatuck, Mich	Grand Haven, Mich.
110862	.....	St. p.	Richmond	865	648	205.0	56.2	11.3	.....	952	1890	Baltimore, Md	Baltimore, Md.
111029	.....	St. s.	Richmond	11	6	45.8	10.9	3.8	40	.....	1893	Chicago, Ill	Galveston, Tex.
111182	.....	*St. p.	Rideout	278	267	149.0	32.0	8.5	.....	.....	1898	Stockton, Cal	San Francisco, Cal.
110937	.....	St. s.	Ridgewood	48	29	58.0	17.5	7.4	.....	.....	1891	Athens, N. Y	Norfolk, Va.
110464	.....	St. s.	Ridgway Park	87	43	79.4	23.5	8.8	.....	100	1881	Wilmington, Del	New York, N. Y.
110962	.....	St. s.	[a]Right Arm	238	137	124.4	27.0	10.5	.....	.....	1891	Athens, N. Y	Do.
110825	.....	St. bge.	Ringleader	96	89	108.4	18.0	7.0	.....	.....	1889	Alexandria Bay, N. Y	Cape Vincent, N. Y.
110303	J. S. D. V.	St. shp.	*Rio Grande*	2,556	2,047	289.5	39.2	21.6	400	.....	1876	Chester, Pa	New York, N. Y.
110182	.....	St. s.	Ripple	37	32	62.5	12.5	4.1	20	.....	1874	Guilford, Conn	Do.
110596	.....	St. y.	Ripple	15	9	43.7	11.1	4.1	.....	.....	1883	Noank, Conn	Newport, R. I.
110758	.....	St. s.	Ripple	36	18	48.0	16.2	5.2	†25	.....	1887	South Norwalk, Conn	Bridgeport, Conn.
111147	.....	St. s.	Rita McDonald	69	47	72.0	21.4	8.0	.....	.....	1897	West Bay City, Mich	Chicago, Ill.
110065	.....	*St. p.	Rival	26	13	66.0	14.5	5.8	50	.....	1869	Stockton, Cal	San Francisco, Cal.
110351	J. T. C. K.	St. y.	[2]Rival	91	62	94.4	17.0	8.2	100	.....	1878	Brooklyn, N. Y	New York, N. Y.
110792	.....	St. s.	Rival	266	203	139.0	32.0	10.2	100	250	1888	San Francisco, Cal	San Francisco, Cal.
110489	.....	St. s.	River Belle	6	6	34.2	8.6	4.0	.....	.....	1881	Bangor, Me	Bath, Me.
21455	H. Q. J. S.	St. p.	River Queen	578	426	181.1	28.5	9.0	400	.....	1864	Keyport, N. J	Washington, D. C.
21586	.....	St. s.	River Queen	82	41	82.9	17.0	7.0	50	.....	1866	Marine City, Mich	Chicago, Ill.
21950	.....	St. p.	Riverside	51	30	55.0	20.0	5.7	.....	.....	1870	Esopus, N. Y	Albany, N. Y.
110588	.....	St. s.	*Riverside*	72	41	83.5	17.5	5.5	125	.....	1883	Philadelphia, Pa	Philadelphia, Pa.
110866	.....	St. p.	Riverside	25	25	70.0	20.0	4.0	.....	.....	1890	Madison, Ind	Cincinnati, Ohio.
110965	.....	St. s.	Riverside	97	72	75.3	20.0	5.9	100	.....	1892	Wilmington, Del	New York, N. Y.
110974	.....	St. s.	Riverside	124	90	84.5	19.0	6.3	.....	.....	1892	Buffalo, N. Y	Buffalo, N. Y.
111098	K. M. N. F.	St. s.	RIVERSIDE	452	372	141.5	27.1	10.3	.....	.....	1895	Chester, Pa	Philadelphia, Pa.
21986	.....	St. s.	*Roanoke*	423	263	104.6	27.4	9.3	713	.....	1871	Wilmington, Del	Chicago, Ill.
110515	J. V. T. N.	St. shp.	*Roanoke*	2,854	1,654	267.0	40.5	16.4	.....	.....	1882	Chester, Pa	Do.
110742	.....	St. s.	Robarts	48	24	75.5	18.2	6.5	50	100	1887	San Francisco, Cal	Yaquina, Oreg.
110463	.....	St. s.	Robbie Dunham	34	17	55.4	16.6	7.3	.....	.....	1881	Chicago, Ill	Chicago, Ill.
111072	.....	*St. p.	Robert	42	32	71.9	21.7	3.6	†30	.....	1894	Rutland, Fla	Cedar Keys, Fla.
110772	.....	St. s.	Roberta	31	21	71.0	13.3	4.4	.....	.....	1888	Mount Clemens, Mich	Detroit, Mich.
111135	.....	St. s.	Robert T	34	17	55.0	13.0	10.0	.....	.....	1896	Helena, Ark	Memphis, Tenn.
110529	.....	St. s.	Robert Boyd	33	16	57.5	15.0	5.9	.....	.....	1882	East Saginaw, Mich	Port Huron, Mich.
110462	.....	St. s.	Robert Burnett	55	27	72.0	17.4	7.6	.....	.....	1881	Newburg, N. Y	New York, N. Y.
110543	.....	*St. p.	Robert Dodds	128	128	128.5	25.0	3.7	.....	.....	1882	South Stillwater, Minn	Rock Island, Ill.
111037	.....	St. s.	Robert Downey	25	12	52.7	14.7	6.8	.....	.....	1893	Buffalo, N. Y	Buffalo, N. Y.
21774	.....	St. s.	Robert Dunbar	11	5	42.7	11.3	5.3	.....	.....	1867	... do	Do.
21304	.....	St. s.	[3]Robert Emmett	32	18	65.0	16.0	5.5	40	.....	1863	Racine, Wis	Port Huron, Mich.
110871	.....	St. p.	Robert Emmett	35	35	75.0	16.0	3.8	.....	.....	1890	Wellsville, Ohio	Wheeling, W. Va.
111129	.....	St. s.	ROBERT FULTON	4,219	3,181	424.6	45.8	27.8	†2,000	.....	1896	Wyandotte, Mich	Duluth, Minn.
110456	.....	St. p.	*Robert Garrett*	437	373	125.7	42.6	10.8	80	.....	1881	Baltimore, Md	Baltimore, Md.
110780	.....	St. p.	ROBERT GARRETT	1,502	1,124	225.2	61.0	14.0	.....	1,200	1888	... do	New York, N. Y.
110972	.....	St. s.	Robert Haddon	87	43	83.7	19.2	9.2	.....	.....	1892	Athens, N. Y	Do.
110205	.....	*St. p.	Robert Harris	36	36	68.2	14.0	4.5	.....	.....	1872	Burlington, Iowa	La Crosse, Wis.
110043	.....	St. s.	Robert Holland	423	339	156.0	30.0	11.4	.....	.....	1872	Marine City, Mich	Port Huron, Mich.
111044	.....	*St. p.	Robert Jenkins	242	147	132.0	22.0	4.4	.....	.....	1893	Pittsburg, Pa	Pittsburg, Pa.
111180	.....	*St. p.	Robert Kerr	718	409	176.1	35.4	5.9	.....	.....	1898	Seattle, Wash	Seattle, Wash.
110429	.....	St. s.	Robert Lockhart	137	68	123.0	22.8	10.0	.....	.....	1880	Newburg, N. Y	Perth Amboy, N. J.
111153	.....	St. s.	Robert Main	93	63	95.0	19.5	7.0	.....	.....	1897	Rondout, N. Y	Albany, N. Y.
110774	K. J. G. C.	St. s.	Robert Mills	1,790	1,522	256.0	40.2	20.2	800	.....	1888	Buffalo, N. Y	Buffalo, N. Y.
111050	.....	St. s.	Robert Pettis	31	20	45.9	15.8	5.1	.....	.....	1893	New Haven, Conn	Providence, R. I.
110103	.....	St. s.	Robert Robinson	74	50	70.0	18.4	9.0	.....	.....	1872	Philadelphia, Pa	New York, N. Y.
110770	.....	St. c. bt.	Robert Rogers	142	111	92.8	17.8	9.0	†40	.....	1888	Lockport, N. Y	Do.
21710	.....	St. s.	Robert Tarrant	41	20	59.0	14.0	7.9	.....	.....	1868	Chicago, Ill	Chicago, Ill.
110146	.....	St. s.	Robert Turner	34	20	73.0	13.9	6.0	85	.....	1873	Baltimore, Md	Mobile, Ala.
110518	.....	St. s.	Robert Wallace	1,189	905	209.4	36.2	17.9	700	.....	1882	Cleveland, Ohio	Cleveland, Ohio.
111116	.....	St. s.	Robert White	35	24	54.6	15.3	7.1	.....	.....	1896	Athens, N. Y	New York, N. Y.
110491	.....	St. s.	Robert A. Packer	921	770	209.0	33.8	16.1	.....	.....	1881	Bay City, Mich	Buffalo, N. Y.
110541	.....	St. s.	Robert A. Packer	149	74	118.6	22.2	10.4	.....	.....	1882	Newburg, N. Y	Perth Amboy, N. J.
111172	.....	St. s.	ROBERT A. VAN WYCK	203	138	102.0	24.0	12.6	.....	.....	1898	Camden, N. J	New York, N. Y.

[1]Formerly st. y. Sakonnet.

[2]Formerly st. y. { *a* Rival. *b* Inanda.

[3]Formerly st. s. { *a* Robert Emmett. *b* U. S. Engineer Dept. Colonel Graham.

a U. S. S. Pontiac, April 22, 1898.

† Estimated.

‡ Naphtha.

MERCHANT STEAM VESSELS OF THE UNITED STATES—Continued.

Official No.	Signal letters.	Rig.	Name of vessel.	Gross tonnage.	Net tonnage.	Length.	Breadth.	Depth.	Nominal horsepower.	Indicated horsepower.	When built.	Where built.	Home port (where permanent document issues).
						Feet.	*Feet.*	*Feet.*					
110778	.....	St. s.	Robert C. Wente	335	267	141.0	30.0	10.6	.....	.....	1888	Gibraltar, Mich	Grand Haven, Mich.
110449	.....	St. s.	Robert E. Lee	56	28	67.0	17.0	4.5	27	.....	1880	Philadelphia, Pa	Norfolk, Va.
111164	.....	St. p.	Robert E. Lee	637	506	238.0	38.0	5.0	.....	.....	1897	Jeffersonville, Ind	Memphis, Tenn.
111051	.....	St. s.	Robert E. Petty	60	30	69.3	18.1	7.8	.....	.....	1893	Tottenville, N. Y	New York, N. Y.
110536	.....	St. s.	*Robert H. Cook*	157	78	102.0	21.0	9.6	.....	.....	1882	Buffalo, N. Y	Plattsburg, N. Y.
110841	.....	St. s.	Robert H. Hebard	65	32	68.8	13.4	10.0	.....	.....	1889	.....do	Buffalo, N. Y.
110787	.....	St. s.	ROBERT H. RATHBUN	199	99	121.6	26.4	11.2	600	.....	1888	Newburg, N. Y	Perth Amboy, N. J.
110831	K. G. M. L.	St. s.	Robert H. Sayre	140	70	95.9	22.6	11.3	.....	.....	1889	Brooklyn, N. Y	New York, N. Y.
110766	.....	St. s.	Robert L. Fryer	1,810	1,451	281.1	41.4	20.0	.....	.....	1888	West Bay City, Mich	Buffalo, N. Y.
19319	.....	St. s.	[1]Robert M. Duy	26	13	53.0	14.5	5.8	.....	.....	1870	Philadelphia, Pa	New York, N. Y.
110114	.....	St. s.	Robert R. Kirkland	74	41	86.3	18.8	7.8	308	.....	1871	Baltimore, Md	Wilmington, Del.
110732	.....	St. s.	Robert R. Rhodes	1,576	1,286	246.0	40.0	19.3	700	.....	1887	Cleveland, Ohio	Cleveland, Ohio.
110960	.....	St. s.	*Robert S. Bradley*	121	60	83.0	20.0	10.4	200	.....	1892	Camden, N. J	Boston, Mass.
111163	.....	St. s.	[a]ROBERT W. WILMOT	407	277	132.4	28.0	16.0	.....	.....	1897	West Bay City, Mich	Pittsburg, Pa.
110696	.....	St. s.	Rob Roy	14	7	46.5	12.6	4.8	.....	67	1886	Ashtabula, Ohio	Detroit, Mich.
111125	.....	*St. p.	Rob Roy	34	34	69.0	16.1	3.6	.....	.....	1896	Commerce, Mo	St. Louis, Mo.
115629	.....	*St. p.	[2]Rob Roy	70	70	100.0	19.4	3.7	.....	.....	1878	Lafayette, Ind	Cincinnati, Ohio.
110873	.....	St. s.	Rob E. Goodill	17	8	48.7	13.0	4.5	35	.....	1890	Erie, Pa	Cleveland, Ohio.
110438	.....	St. s.	Rochester	2,220	2,046	266.9	40.8	16.0	660	.....	1880	Buffalo, N. Y	Buffalo, N. Y.
110879	.....	St. s.	Rochester	118	59	90.0	22.2	9.8	300	.....	1890	Philadelphia, Pa	New York, N. Y.
95951	.....	St. s.	[3]Roche Harbor	87	59	50.4	15.6	6.1	.....	.....	1888	Tacoma, Wash	Seattle, Wash.
110389	.....	St. p.	*Rockaway*	520	361	150.0	32.0	10.5	400	.....	1879	Wilmington, Del	New York, N. Y.
110444	.....	St. s.	Rockaway	34	17	61.0	16.3	6.2	70	.....	1880	San Francisco, Cal	San Francisco, Cal.
110589	.....	St. s.	Rockaway	92	62	79.5	25.5	7.7	.....	.....	1883	Rockaway, N. Y	Newark, N. J.
110791	.....	St. p.	Rockaway	18	16	60.3	18.0	2.2	20	.....	1888	Far Rockaway, N. Y	New York, N. Y.
111152	.....	*St. p.	Rock City	94	54	110.0	24.0	3.8	.....	.....	1897	Nashville, Tenn	Nashville, Tenn.
111177	.....	*St. p.	Rock Island	533	336	134.0	32.2	5.9	.....	.....	1896	Seattle, Wash	Rock Island, Ill.
111187	.....	*St. p.	Rock Island, No. 2	333	171	100.3	30.2	5.2	.....	.....	1896	.....do	Do.
110238	.....	St. s.	Rockland	13	7	63.0	13.2	3.8	27	.....	1875	Philadelphia, Pa	New York, N. Y.
110581	.....	St. s.	Rockland	135	79	98.9	16.5	6.7	.....	.....	1883	Boston, Mass	Boston, Mass.
110767	.....	St. p.	Rockland	393	304	129.4	31.7	9.7	†130	.....	1888	Athens, N. Y	New York, N. Y.
21306	.....	St. s.	[4]Rolla	49	24	63.4	20.2	6.3	.....	.....	1871	Bought of United States	Mobile, Ala.
110955	.....	St. s.	Rollin H. Wilbur	105	52	92.7	20.5	10.7	.....	.....	1891	Brooklyn, N. Y	New York, N. Y.
95632	.....	St. s.	[5]Roman	23	11	50.6	15.2	5.8	45	.....	1881	Philadelphia, Pa	Baltimore, Md.
110932	.....	St. s.	ROMAN	2,348	1,875	296.2	40.4	21.1	.....	.....	1891	Cleveland, Ohio	Cleveland, Ohio.
111144	.....	*St. p.‡	Romana	15	15	54.6	11.0	3.2	.....	.....	1893	Osage City, Mo	St. Louis, Mo.
110815	.....	St. s.	Romeo	61	44	70.8	17.0	6.7	.....	.....	1889	West Bay City, Mich	Port Huron, Mich.
110677	.....	St. s.	Rondout	42	21	70.3	14.0	3.5	.....	.....	1885	Rondout, N. Y	New York, N. Y.
10901	.....	St. p.	[6]Rosa	89	54	106.2	20.5	6.4	.....	.....	1853	New York, N. Y	Do.
111133	.....	*St. p.	Rosa	75	50	70.0	19.0	3.0	.....	.....	1896	Madison, Ark	Memphis, Tenn.
111078	.....	*St. p.	Rosa B	41	41	82.6	15.8	3.0	.....	.....	1895	Farmerville, La	New Orleans, La.
111022	K. L. Q. F.	St. s.	Rosalie	318	226	136.5	27.0	10.0	.....	.....	1893	Alameda, Cal	Pt. Townsend, Wash.
111183	.....	St. s.	Rosalie	22	10	47.0	13.5	5.0	.....	.....	1898	Milford, Del	Wilmington, Del.
111062	.....	St. s.	Rosalie B	18	9	61.6	11.0	4.5	.....	.....	1893	Detroit, Mich	Detroit, Mich.
110835	.....	St. s.	Rosalme	38	19	61.9	16.0	6.8	.....	.....	1889	Saugatuck, Mich	Chicago, Ill.
110734	.....	St. s.	Rosebelle	10	6	44.0	8.8	3.9	14	.....	1886	Baltimore, Md	Boston, Mass.
110319	.....	*St. p.	Rosebud	286	286	177.4	31.3	4.0	.....	.....	1877	Pittsburg, Pa	Omaha, Nebr.
110329	.....	St. p.	Rosedale	938	677	216.0	34.2	10.0	100	.....	1877	Norfolk, Va	Bridgeport, Conn.
111052	.....	*St. p.	Rose Ada	72	36	54.3	16.3	2.0	.....	.....	1893	Kissimmee, Fla	Tampa, Fla.
111087	.....	*St. p.	Rose Hite	215	135	150.0	28.0	3.8	.....	.....	1895	Jeffersonville, Ind	Louisville, Ky.
21130	.....	St. p.	Rose Standish	392	224	151.1	27.4	8.1	.....	.....	1863	Brooklyn, N. Y	Calais, Me.
110818	.....	St. p.	Rose M. Stokoe	72	50	95.8	19.1	3.4	.....	.....	1888	Berwick, La	Brashear, La.
21415	.....	St. s.	Roslyn	172	128	107.5	29.0	8.8	.....	.....	1861	Glenwood, N. Y	New York, N. Y.
110724	.....	St. s.	Roswell P. Flower	1,593	1,165	264.0	38.1	17.7	.....	.....	1887	Milwaukee, Wis	Milwaukee, Wis.
110733	.....	St. s.	Roumania	1,837	1,441	273.5	39.5	21.1	.....	.....	1887	West Bay City, Mich	Cleveland, Ohio.
111167	.....	*St. p.‡	Rover	19	12	37.0	10.0	2.0	.....	.....	1897	Lake City, Ark	Memphis, Tenn.
111157	.....	St. p.	Rowena	23	23	51.0	18.2	3.8	.....	.....	1897	Biloxi, Miss	Shieldsboro, Miss.
110863	.....	*St. p.	Rowena Lee	357	357	166.5	35.0	4.5	.....	.....	1890	Jeffersonville, Ind	Memphis, Tenn.
111132	.....	*St. p.	Roy	49	24	59.0	15.5	9.5	.....	.....	1896	Fisk, Mo	Do.
111151	.....	St. s.	Roy	46	25	58.2	14.4	7.9	.....	.....	1897	Portsmouth, Va	Norfolk, Va.
110737	.....	St. s.	Royal	20	10	51.6	13.7	5.5	.....	.....	1887	Brooklyn, N. Y	New York, N. Y.
110898	.....	St. s.	Royal	59	29	75.0	20.6	8.2	20	.....	1891	Benicia, Cal	San Francisco, Cal.
110249	.....	St. s.	Royal Arch	27	16	51.5	14.5	6.2	30	.....	1874	Baltimore, Md	Savannah, Ga.
86233	.....	*St. p.	[7]Royal Petree	29	29	70.0	17.0	3.0	16	12	1892	Owensboro, Ky	Evansville, Ind.
110520	.....	St. s.	Roys J. Cram	19	9	50.0	12.0	7.0	.....	.....	1882	East Saginaw, Mich	Detroit, Mich.
110480	.....	St. s.	Rube Richards	815	594	175.2	33.3	17.7	600	.....	1881	Manitowoc, Wis	Cleveland, Ohio.
110412	.....	St. s.	Ruby	17	12	53.0	10.3	3.9	10	.....	1880	St. Simon Island, Ga	Brunswick, Ga.
110470	.....	*St. p.	Ruby	54	54	105.0	23.0	4.2	.....	.....	1881	Desoto, Wis	La Crosse, Wis.
110531	.....	St. s.	Ruby	9	7	47.0	8.5	3.9	12	.....	1882	Philadelphia, Pa	New York, N. Y.
110728	.....	St. s.	Ruby	33	16	54.8	14.1	6.2	25	.....	1886	Saugatuck, Mich	Chicago, Ill.
110818	.....	St. s.	Ruby	17	12	51.4	14.2	4.9	.....	.....	1889	Manistee, Mich	Grand Haven, Mich.

[1] Formerly st. s. O. V. Coffin.
[2] Formerly st. p. Samuel Born.
[3] Formerly st. s. Harry Lynn.
[4] Formerly U. S. st. s. Hyacinth.
[5] Formerly st. p. Henry V. Leahey.
[6] Formerly st. p. George Burkbeck, jr.
[7] Formerly *st. p. Gihon.
[a] U. S. S. Potomac, April 15, 1896.
† Estimated.
‡ Gasoline.

MERCHANT STEAM VESSELS OF THE UNITED STATES—Continued.

Official No.	Signal letters.	Rig.	Name of vessel.	Gross tonnage.	Net tonnage.	Length.	Breadth.	Depth.	Nominal horsepower.	Indicated horsepower.	When built.	Where built.	Home port (where permanent document issues).
						Feet.	*Feet.*	*Feet.*					
111033	.....	*St. p.	Ruby	20	17	55.0	16.0	2.5	.....	.....	1893	Henderson, Ky	Evansville, Ind.
110750	.....	St. s.	Ruel Rowe	147	73	81.5	22.0	7.4	.....	.....	1887	Stratford, Conn	New Haven, Conn.
[illegible]	.....	St. s.	Rufus P. Ranney	1,392	1,169	247.6	36.3	17.9	1,716	.....	1881	Cleveland, Ohio	Cleveland, Ohio.
21529	.....	St. s.	Ruggles	163	133	123.7	17.7	7.1	36	.....	1858	Buffalo, N. Y	New York, N. Y.
110870	.....	St. s.	Runaway	12	6	40.2	11.7	3.0	.....	.....	1890	Bordentown, N. J	Trent[illegible], N. J.
111065	.....	St. s.	Rung Bros	18	9	50.7	8.7	2.8	.....	.....	1894	Buffalo, N. Y	Buffalo, N. Y.
110838	.....	*St. p.	Rush	127	127	117.0	36.0	3.2	.....	.....	1889	Jeffersonville, Ind	Louisville, Ky.
110472	.....	St. s.	Russell Sage	1,224	1,104	218.0	32.8	13.4	.....	.....	1881	Buffalo, N. Y	Detroit, Mich.
110063	K. J. F. G.	St. s.	*Russia*	1,501	1,334	231.7	35.7	13.3	502	.....	1872	.... do	Buffalo, N. Y.
110744	.....	St. s.	Rustler	30	15	53.0	13.4	4.0	.....	.....	1887	Hoquiam, Wash	San Francisco, Cal.
111024	.....	St. s.	Rustler	47	39	65.4	14.3	5.7	.....	.....	1893	Seattle, Wash	Juneau, Alaska.
3190	.....	St. y.	[1]Ruth	28	13	72.7	13.6	5.6	20	.....	1882	Camden, N. J	Oswego, N. Y.
110801	.....	St. p.	*Ruth*	89	53	81.0	26.0	4.0	†60	.....	1888	Conway, S. C	Georgetown, S. C.
110809	.....	*St. p.	Ruth	319	217	100.0	31.5	5.0	.....	.....	1888	Paducah, Ky	Vicksburg, Miss.
110967	.....	*St. p.	Ruth	60	60	97.2	18.0	3.7	†40	.....	1892	Wabasha, Minn	New Orleans, La.
111026	.....	*St. p.	Ruth	131	131	136.5	24.5	4.4	.....	.....	1893	Marietta, Ohio	Cincinnati, Ohio.
111059	.....	St. s.	Ruth	188	117	103.3	23.7	7.9	.....	.....	1894	Rockland, Me	Southwest Har., Me.
111103	.....	*St. p.	Ruth	515	388	156.4	34.0	4.6	498	.....	1895	Portland, Oreg	Portland, Oreg.
111154	.....	*St. p.	Ruth	42	42	89.0	19.3	3.4	.....	.....	1897	Caryville, Fla	Pensacola, Fla.
111155	.....	*St. p. ‡	Ruth	14	10	40.6	10.0	2.9	.....	.....	1893	San Francisco, Cal	Coos Bay, Oreg.
111184	.....	St. s.	Ruth	377	237	151.0	33.5	10.7	.....	.....	1898	San Francisco, Cal	San Francisco, Cal.
111098	.....	St. s.	Ruth E	34	23	62.4	18.2	4.8	80	.....	1895	Satsuma Heights, Fla	Jacksonville, Fla.
111016	.....	St. s.	Ruth Dodds	20	11	38.0	7.0	2.5	20	.....	1892	Chattanooga, Tenn	Chattanooga, Tenn.
111181	.....	St. bge.	Ruth B. Lute	148	91	95.0	21.8	7.6	.....	.....	1898	Wilmington, Del	Wilmington, Del.
			S.										
115844	.....	St. s.	S. Neff	129	94	128.0	30.0	5.6	.....	.....	1882	Oshkosh, Wis	Cleveland, Ohio.
22814	.....	St. p.	[2]S. A. McCall	207	130	132.5	22.0	7.0	100	.....	1863	Boston, Mass	Petersburg, Va.
116066	.....	St. s.	*S. A. McCaulley*	92	46	81.7	19.0	8.9	.....	145	1885	Philadelphia, Pa	Philadelphia, Pa.
116469	.....	*St. p.	S. A. Stroud	68	35	56.0	20.0	2.6	.....	.....	1891	St. Francis, Ark	Memphis, Tenn.
115837	.....	St. s.	S. B. Barker	176	131	92.2	17.0	8.7	30	.....	1882	Grand Haven, Mich	Chicago, Ill.
116660	.....	*St. p.	S. B. Mathews	200	164	101.1	30.0	5.5	75	.....	1895	San Francisco, Cal	San Francisco, Cal.
23957	.....	St. s.	S. C. Baldwin	412	356	160.0	30.0	11.6	287	.....	1871	Detroit, Mich	Toledo, Ohio.
115116	.....	St. s.	S. C. Clubb	52	29	85.0	18.0	6.3	.....	.....	1872	Metropolis, Ill	St. Louis, Mo.
116710	.....	St. s.	S. C. Hart	63	43	73.7	18.0	8.4	.....	160	1896	Baltimore, Md	New Bedford, Mass.
116340	.....	St. s.	*S. C. Reynolds*	1,895	1,604	255.0	40.1	21.5	1,100†	.....	1890	Buffalo, N. Y	Detroit, Mich.
116358	.....	St. s.	S. C. SCHENCK	126	68	90.6	21.0	10.9	†700	.....	1890	.....do	Toledo, Ohio.
116527	.....	*St. p.	S. D. Blair	93	93	102.6	21.6	5.0	.....	.....	1892	Grayville, Ill	Evansville, Ind.
115609	.....	St. s.	S. E. Curtis	64	39	65.4	17.0	5.4	.....	.....	1880	Fort Gratiot, Mich	Port Huron, Mich.
115776	.....	St. p.	S. E. Spring	154	83	93.7	19.0	4.8	.....	.....	1881	East Deering, Me	Boston, Mass.
116073	.....	St. s.	S. F. Sprague	11	10	33.0	13.6	3.5	.....	.....	1885	Freeport, N. Y	New York, N. Y.
116001	.....	St. s.	S. G. Rosamond	12	6	50.0	13.0	4.3	.....	.....	1884	Cedar Bayou, Tex	Galveston, Tex.
22263	.....	St. s.	S. J. Macy	36	18	67.8	16.2	6.0	.....	.....	1863	Wilmington, Del	Bath, Me.
126125	.....	St. s.	[3]S. K. Martin	302	240	152.0	28.0	11.0	.....	.....	1883	Benton Harbor, Mich	Port Huron, Mich.
116643	.....	St. o. bt.	S. L. Clark	125	88	91.0	17.7	9.6	.....	.....	1894	Phœnix, N. Y	New York, N. Y.
115925	.....	St. s.	S. L. Crosby	103	51	90.8	22.5	9.0	.....	.....	1883	Philadelphia, Pa	Albany, N. Y.
23803	.....	St. s.	S. L. Mastick	213	106	118.0	24.0	12.0	300	.....	1869	Port Discovery, Wash	Seattle, Wash.
116717	.....	St. s.	S. M. FISCHER	628	427	139.5	31.0	21.0	850	.....	1896	Toledo, Ohio	Milwaukee, Wis.
116478	.....	St. s.	S. O. Dixon	29	14	52.7	15.0	7.0	.....	.....	1892	Manitowoc, Wis	Do.
116325	.....	St. s.	§S. R. Kirby	2,338	1,823	294.0	42.0	21.0	.....	.....	1893	Wyandotte, Mich	Detroit, Mich.
22788	.....	St. s.	S. R. St. John	54	28	65.0	17.4	6.8	.....	.....	1864	Wilmington, Del	New York, N. Y.
116338	.....	*St. p.	S. R. Van Metre	98	98	112.0	18.3	3.4	.....	.....	1888	Murrayville, W. Va	Burlington, Iowa.
115931	.....	St. s.	S. S. Brewster	50	25	77.5	18.5	7.6	.....	.....	1883	Port Jefferson, N. Y	Georgetown, S. C.
116206	.....	St. s.	S. S. Burton	33	16	44.0	14.0	3.0	.....	.....	1888	Erie, Pa	Erie, Pa.
23450	.....	St. s.	S. S. Coe	31	15	66.0	15.0	6.0	197	.....	1868	Buffalo, N. Y	Milwaukee, Wis.
116558	.....	St. s.	S. S. CURRY	3,260	2,608	350.0	45.0	20.8	.....	.....	1893	West Bay City, Mich	Cleveland, Ohio.
115872	.....	St. s.	S. S. Stone	68	34	64.[illegible]	17.0	9.4	.....	.....	1882	Cleveland, Ohio	Do.
116266	.....	St. s.	S. S. Wilhelm	683	491	185.6	35.0	13.8	.....	.....	1889	West Bay City, Mich	Port Huron, Mich.
23118	.....	St. s.	S. S. Wyckoff	267	166	120.0	24.0	7.0	.....	.....	1864	Greenpoint, N. Y	Perth Amboy, N. J.
116195	.....	*St. p.	S. V. White	34	30	75.0	12[illegible]	3.2	.....	.....	1887	Daytona, Fla	Jacksonville, Fla.
116244	.....	St. s.	S. W. Gee	62	31	74.0	17.1	9.9	†60	.....	1888	Buffalo, N. Y	Buffalo, N. Y.
23691	.....	St. s.	S. W. Schuyler No. 2	31	15	53.0	12.1	7.0	12	.....	1863	Philadelphia, Pa	Philadelphia, Pa.
115554	.....	St. p.	S. W. Smith	320	278	119.5	40.8	8.5	111	.....	1877	Baltimore, Md	Baltimore, Md.
116425	.....	*St. p.	S. H. H. Clark	711	711	210.0	37.6	6.2	.....	.....	1891	Madison, Ind	St. Louis, Mo.
116036	.....	St. s.	S. Douglas Cornell	20	10	47.0	13.3	6.5	.....	.....	1884	Buffalo, N. Y	Buffalo, N. Y.
115912	.....	St. s.	S. Thos. Brown	58	33	80.0	18.5	7.5	80	.....	1883	Wilmington, Del	Fall River, Mass.
115957	.....	*St. p.	*Saccharine*	218	218	145.7	33.9	4.8	.....	.....	1883	New Orleans, La	New Orleans, La.
116267	.....	St. s.	Sachem	739	542	187.0	33.5	14.8	.....	.....	1889	Grand Haven, Mich	Chicago, Ill.
116682	.....	St. s.	Sacramento	2,380	1,903	308.2	42.6	21.2	.....	.....	1895	West Bay City, Mich	Port Huron, Mich.
23951	.....	St. s.	Sadie	10	5	40.5	10.5	4.5	.....	.....	1871	Redhook, N. Y	New York, N. Y.
116658	.....	St. s. ‡	Sadie	8	6	35.8	10.2	3.2	.....	.....	1895	Charleston, S. C	Charleston, S. C.

[1] Formerly st. y. Brunette.

[2] Formerly st. p. { *a* C. W. Thomas. *b* Sunbeam. *c* U. S. light-house Dandelion.

[3] Formerly st. s. City of St. Joseph.

† Estimated.

‡ Gasoline.

§ Composite.

MERCHANT STEAM VESSELS OF THE UNITED STATES—Continued.

Official No.	Signal letters.	Rig.	Name of vessel.	Gross tonnage.	Net tonnage.	Length.	Breadth.	Depth.	Nominal horsepower.	Indicated horsepower.	When built.	Where built.	Home port (where permanent document issues).
						Feet.	Feet.	Feet.					
116696	.....	St. s.	Sadie B	54	33	80.0	15.0	4.7	.....	.....	1895	Portland, Oreg	Portland, Oreg.
115685	.....	St. s.	Sadie E. Ellis	40	21	60.0	14.6	6.6	60	.....	1879	Tottenville, N. Y	New York, N. Y.
116348	.....	St. s.	Sadie and Emma	16	8	46.0	13.0	5.0	.....	.....	1890	Swans Island, Me	Brooklin, Me.
22152	H. Q. N. M.	St. p.	[1]Sagadahoc	1,413	1,266	244.2	35.2	12.8	700	.....	1866	New York, N. Y	Bath, Me.
116399	.....	St. s.	Sagadahoc	34	28	65.6	19.8	3.6	.....	†20	1891	Woolwich, Me	Do.
116211	K. F. D. P.	St. y.	Sagamore	322	173	164.4	26.2	13.2	.....	600	1888	Bath, Me	New York, N. Y.
116621	.....	St. s.	Sagamore	104	58	82.4	20.2	8.6	.....	.....	1898	Do.	Portsmouth, N. H.
110007	.....	St. p.	*Sag Harbor*	630	436	152.0	32.5	12.2	.....	.....	1884	Newburg, N. Y	New York, N. Y.
115118	.....	St. s.	Saginaw	508	430	194.5	28.8	11.5	.....	.....	1866	Marine City, Mich	Toledo, Ohio.
116631	.....	St. p.	SAIDIE	276	145	150.0	30.0	8.0	.....	.....	1898	San Francisco, Cal	San Francisco, Cal.
116393	.....	St. s.	Sailor Boy	162	111	91.0	24.0	6.5	.....	.....	1891	West Bay City, Mich	Port Huron, Mich.
116308	.....	*St. p.	ST. AUGUSTINE	131	73	110.0	24.0	4.0	.....	150	1890	Wilmington, Del	St. Augustine, Fla.
116698	K. M. N. G.	St. s.	St. Croix	1,093	1,064	240.7	40.4	25.9	.....	.....	1895	Bath, Me	Eastport, Me.
22339	.....	St. p.	St. Helena	219	176	117.7	20.9	6.3	180	.....	1854	Charleston, S. C.	Charleston, S. C.
116191	.....	St. s.	St. Ignace	1,199	600	215.6	52.3	15.8	.....	.....	1888	Detroit, Mich	Detroit, Mich.
115615	.....	*St. p.	St. John	382	382	176.6	36.2	7.1	.....	.....	1878	Jeffersonville, Ind	Shieldsboro, Miss.
115633	J. T. D. Q.	St. p.	*St. Johns*	1,098	667	250.0	38.0	12.5	.....	.....	1878	Wilmington, Del	New York, N. Y.
23354	.....	St. s.	St. Joseph	304	171	146.0	29.3	11.2	.....	.....	1867	Buffalo, N. Y	Oswego, N. Y.
116546	.....	*St. p.	St. Joseph	277	277	170.0	32.0	4.9	.....	.....	1893	Madison, Ind	Natchez, Miss.
116002	.....	St. p.	St. Lawrence	312	188	154.5	21.3	7.5	.....	.....	1884	Clayton, N. Y	Cape Vincent, N. Y.
116331	.....	St. s.	St. Lawrence	1,437	1,030	239.2	41.1	20.0	.....	.....	1890	Marine City, Mich	Port Huron, Mich.
23356	.....	St. s.	St. Louis	985	795	193.0	31.9	11.7	.....	.....	1864	Cleveland, Ohio	Suspen. Bridge, N. Y
23785	.....	St. p.	St. Louis	312	312	198.0	32.6	5.8	.....	.....	1869	Freedom, Pa	St. Louis, Mo.
116580	.....	St. s.	St. Louis	11	6	45.8	10.9	3.8	60	.....	1893	Chicago, Ill	New Orleans, La.
116669	H. S. P. T.	St. shp.	ST. LOUIS	11,629	5,893	535.5	63.0	26.8	2,000	†18000	1895	Philadelphia, Pa	New York, N. Y.
116755	.....	St. s.	ST. LOUIS	1,273	865	200.0	46.0	15.2	.....	1,800	1896	..... do	Do.
116249	.....	*St. p.	ST. LUCIE	165	105	122.0	24.0	4.2	30	180	1888	Wilmington, Del	New Haven, Conn.
24908	.....	St. p.	[2]St. Marys	688	535	196.2	30.9	9.4	1,121	.....	1872	Baltimore, Md	Baltimore, Md.
115674	.....	St. p	St. Michael	20	20	67.0	18.5	4.0	.....	.....	1879	San Francisco, Cal	St. Michaels, Alaska.
116816	.....	*St. p	St. Michael	718	409	176.1	35.4	5.9	.....	.....	1898	Seattle, Wash	Seattle, Wash.
116629	.....	St. s	St. Michaels	283	234	118.0	22.5	8.1	.....	340	1894	Baltimore, Md	Philadelphia, Pa.
90376	.....	St. s	[3]St. Patrick	35	17	58.0	17.0	6.0	.....	.....	1872	Brooklyn, N. Y	New York, N. Y.
28755	.....	St. s.	St. Paul	760	525	203.0	31.0	21.0	700	.....	1868	Marine City, Mich	Detroit, Mich.
115933	.....	St. p.	Saint Paul	833	804	300.0	36.3	6.2	.....	.....	1883	St. Louis, Mo	Dubuque, Iowa.
116693	H. P. T. S.	St. shp.	ST. PAUL	11,629	5,874	535.5	63.0	26.8	3,000	.....	1895	Philadelphia, Pa	New York, N. Y.
116702	.....	St. s.	ST. PAUL	2,029	1,221	288.0	42.2	22.2	.....	.....	1897	South Chicago, Ill	Cleveland, Ohio.
116826	K. N. L. Q.	St. shp.	ST. PAUL	2,440	1,866	280.0	38.1	19.6	.....	.....	1898	San Francisco, Cal	San Francisco, Cal.
116304	.....	*St. p.	ST. SEBASTIN	219	133	130.0	24.0	4.4	40	150	1889	Wilmington, Del	St. Augustine, Fla.
116574	.....	St. s.	Sainte Marie	1,357	678	288.0	53.0	19.6	.....	.....	1893	Wyandotte, Mich	Detroit, Mich.
115935	.....	St. s.	Sakie Shepherd	188	130	100.0	22.0	6.9	.....	.....	1883	Huron, Ohio	Do.
116683	.....	St. s.	Salacia	332	168	120.9	26.2	10.0	.....	450	1895	Bath, Me	Bath, Me.
115297	.....	St. s.	Salem	38	19	68.5	16.5	6.9	50	.....	1873	Camden, N. J	Portland, Me.
115778	.....	*St. p.	Salem	351	240	149.9	29.5	4.4	.....	.....	1881	Portland, Oreg	San Francisco, Cal.
116315	.....	St. s.	Sallie	25	12	56.5	14.5	6.5	60	.....	1890	Baltimore, Md	Norfolk, Va.
115663	.....	St. s.	Sallie P. Linderman	40	23	68.0	16.8	7.0	.....	.....	1879	Tottenville, N. Y	Perth Amboy, N. J.
116768	.....	St. y.	Sally	9	6	54.2	7.3	4.3	.....	.....	1897	Weymouth, Mass	Boston, Mass
116257	.....	St. s.	Salmo	57	35	78.0	17.8	6.5	30	90	1889	San Francisco, Cal	San Francisco, Cal.
116726	.....	*St. p.	Salvation	43	43	66.2	22.6	3.6	.....	.....	1896	Carabelle, Fla	Apalachicola, Fla.
10242	.....	St. s.	[4]Salvor	116	64	105.0	21.2	11.9	.....	.....	1861	Detroit, Mich	Detroit, Mich.
116642	.....	*St. p.	Sam	27	27	62.0	26.4	3.8	30	.....	1894	Biloxi, Miss	Shieldsboro, Miss.
116822	.....	St. s. ‡	Sam Adams	13	13	43.5	12.0	4.4	.....	.....	1898	Boston, Mass	Boston, Mass.
115787	.....	*St. p.	Sam Atlee	234	234	133.3	26.3	4.0	.....	.....	1881	Rock Island, Ill	Burlington, Iowa.
115810	.....	*St. p.	Sam Brown	474	474	177.0	39.0	7.2	.....	.....	1881	Pittsburg, Pa	Pittsburg, Pa.
116081	.....	*St. p.	Sam Pyles	77	62	76.1	17.7	3.7	†40	.....	1885	Panasoffkee, Fla	Cedar Keys, Fla.
115851	.....	St. p.	Sam Sloan	596	410	212.0	29.0	8.6	.....	.....	1882	Noank, Conn	New York, N. Y.
115279	.....	St. s.	Sammie	70	35	78.0	18.0	8.0	.....	.....	1873	Philadelphia, Pa	Do.
116739	.....	St. s.	Sammonsville	39	26	68.8	16.5	6.3	.....	.....	1896	Port Richmond, N. Y	Do.
115503	.....	St. p.	Sammy	52	27	71.7	15.4	3.6	14	.....	1876	Berwick, La	Brashear, La.
145229	.....	St. s.	[5]Samoa	1,096	836	205.5	34.5	17.7	900	.....	1880	Detroit, Mich	Buffalo, N. Y.
116800	K. N. G. P.	St. s.	Samoa	377	237	151.0	33.5	10.7	.....	.....	1898	San Francisco, Cal	San Francisco, Cal.
22381	.....	St. s.	Samson	181	90	124.8	23.6	11.4	165	.....	1866	Detroit, Mich	Marquette, Mich.
115791	.....	St. s.	*Samson*	159	79	108.0	22.1	10.6	.....	.....	1881	Camden, N. J	Baltimore, Md.
116155	.....	*St. p.	Samson	58	29	52.8	21.3	3.0	.....	.....	1887	Berwick, La	Brashear, La.
116260	.....	*St. p.	Samson	38	38	69.5	20.0	3.0	†60	.....	1889	Beef Slough, Wis	La Crosse, Wis.
116436	.....	St. s.	Samuel Butterfield	12	9	56.7	10.1	3.8	†20	.....	1891	Essex, Mass	Portsmouth, N. H.
115125	.....	*St. p.	Samuel Clarke	435	435	175.0	33.0	6.0	.....	.....	1870	Pittsburg, Pa	Pittsburg, Pa.
116177	.....	St. s.	Samuel Eccles, jr	41	20	69.6	16.2	6.6	60	.....	1887	Hertford County, N. C	Norfolk, Va.
115213	.....	St. s.	Samuel Gedney	48	26	68.3	16.7	7.8	70	.....	1873	Camden, N. J	Camden, N. J.
115123	.....	St. s.	Samuel Little	46	23	68.6	16.6	7.0	.....	.....	1872	Boston, Mass	Boston, Mass.
116232	.....	St. s.	Samuel Marshall	755	619	198.0	34.2	15.2	.....	.....	1888	Grand Haven, Mich	Buffalo, N. Y.
116484	.....	St. s.	SAMUEL MATHER	1,713	1,318	308.0	38.0	24.0	.....	1,200	1892	West Superior, Wis	Do.
116495	.....	St. s.	SAMUEL MITCHELL	2,277	1,870	292.8	40.4	20.1	.....	.....	1892	Cleveland, Ohio	Cleveland, Ohio.
22993	.....	St. s.	Samuel Winpenny	34	17	62.0	15.0	6.0	52	.....	1864	Philadelphia, Pa	Charleston, S. C.

[1] Formerly st. p. Star of the East.
[2] Formerly st. p. Theodore Weems.
[3] Formerly st. s. Missisquoi.
[4] Formerly st. s. George H. Parker.
[5] Formerly st. s. Thomas W. Palmer.
† Estimated.
‡ Naphtha.

MERCHANT **STEAM** VESSELS OF THE UNITED STATES—Continued.

Official No.	Signal letters.	Rig.	Name of vessel.	Gross tonnage.	Net tonnage.	Length.	Breadth.	Depth.	Nominal horsepower.	Indicated horsepower.	When built.	Where built.	Home port (where permanent document issues).
						Feet.	*Feet.*	*Feet.*					
115066	.....	St. s.	Samuel B. Jones	33	16	65.0	15.3	6.0	61	.....	1872	Philadelphia, Pa	Machias, Me.
116065	.....	*St. p.	Samuel B. Wiggins	364	364	177.6	47.4	6.6	.....	.....	1885	Jeffersonville, Ind	St. Louis, Mo.
115604	.....	St. p.	Samuel H. Tagart	310	256	119.7	40.6	8.8	111	.....	1878	Baltimore, Md	Baltimore, Md.
116458	.....	St. s.	Samuel H. Hartman	245	131	130.0	23.5	9.0	70	.....	1891	Wilmington, Del	Philadelphia, Pa.
116605	.....	*St. p.	Samuel H. Paul	68	68	81.1	16.1	2.7	.....	.....	1893	Burnside, Ky	Louisville, Ky.
23821	.....	St. s.	Samuel J. Christian	55	32	70.6	17.2	7.2	75	.....	1868	Kaighns Point, N. J	Sandusky, Ohio.
22097	H. Q. M. L.	St. p.	[1]Samuel J. Pents	546	416	188.2	29.0	9.0	1,445	.....	1859	Greenpoint, N. Y	Washington, D. C.
115830	.....	St. s.	Samuel M. Sloan	15	[a]7	41.3	12.2	6.0	.....	.....	1882	Buffalo, N. Y	Buffalo, N. Y.
115649	.....	St. s.	Samuel S. Brown	141	71	108.5	20.0	8.2	.....	.....	1879	Mystic, Conn	Greenport, N. Y.
115029	.....	St. s.	Samuel T. Maddox	351	301	126.0	30.0	8.0	200	.....	1865	Brooklyn, N. Y	Galveston, Tex.
115823	.....	St. s.	Samuel W. Morris	29	14	54.0	15.5	6.5	.....	.....	1881	Poughkeepsie, N. Y	New York, N. Y.
115873	J. W. L. B.	St. shp.	*San Blas*	2,075	1,496	283.0	37.0	21.0	.....	.....	1882	Chester, Pa	Do.
4996	.....	St. s.	[2]Sandow‡	112	76	86.4	19.8	11.2	.....	.....	1862	Wilmington, Del	Baltimore, Md.
115417	.....	*St. p.	San Joaquin No. 2	242	133	145.0	32.5	4.8	90	.....	1875	San Francisco, Cal	San Francisco, Cal.
115545	.....	*St. p.	San Joaquin No. 3	220	138	145.0	32.2	3.7	60	.....	1877	.....do	Do.
116068	.....	*St. p.	San Joaquin No. 4	365	292	163.0	34.0	5.5	268	478	1885	Sacramento, Cal	Do.
115845	J. W. D. V.	St. shp.	*San José*	2,080	1,538	283.0	37.0	21.0	.....	.....	1882	Chester, Pa	New York, N. Y.
115863	J. W. H. L.	St. shp.	*San Juan*	2,076	1,496	283.0	37.0	21.0	.....	.....	1882	.....do	Do.
115263	.....	*St. p.	San Lorenzo	97	83	89.0	24.0	4.3	40	.....	1874	San Francisco, Cal	San Francisco, Cal.
115813	J. V. S. F.	St. shp.	*San Marcos*	2,839	2,187	317.8	39.5	21.4	1,500	.....	1881	Chester, Pa	New York, N. Y.
115556	.....	St. p.	San Rafael	692	401	205.5	32.0	9.8	750	.....	1877	San Francisco, Cal	San Francisco, Cal.
116264	.....	St. s.	*Sandy Hook*	1,559	987	260.5	37.1	14.3	†2,800	.....	1889	Wilmington, Del	New York, N. Y.
116243	.....	St. p.	Sandy Valley	79	41	111.0	14.7	3.1	.....	.....	1888	Catlettsburg, Ky	Cincinnati, Ohio.
116386	.....	St. y.	Sanibel	40	25	61.5	15.3	5.2	.....	.....	1890	Brooklyn, N. Y	New York, N. Y.
23108	.....	St. s.	Sanilac	310	209	161.5	27.5	10.1	.....	.....	1867	Algonac, Mich	Chicago, Ill.
23563	.....	St. s.	Santa Cruz	511	360	133.0	31.2	10.4	125	.....	1868	San Francisco, Cal	San Francisco, Cal.
116192	.....	St. s.	Santa Fé	51	25	68.3	16.3	6.6	100	.....	1888	Coronado, Cal	San Diego, Cal.
130449	.....	*St. p.	[3]Santa Lucia	193	170	158.0	28.6	3.4	.....	.....	1889	Pittsburg, Pa	St. Augustine, Fla.
116692	.....	St. s.	SANTA LUCIA	15	7	46.0	13.0	5.5	16	80	1895	San Francisco, Cal	San Francisco, Cal.
116606	.....	St. s.	Santa Maria	982	790	203.0	37.3	14.1	.....	700	1893	Marine City, Mich	Chicago, Ill.
116604	.....	St. s.	Santa Monica	15	8	49.0	12.1	4.5	20	30	1893	Stockton, Cal	San Francisco, Cal.
115979	K. C. D. R.	St. shp.	*Santa Rosa*	2,416	1,335	326.5	40.9	20.7	.....	.....	1884	Chester, Pa	Do.
115829	.....	St. p.	Santee	530	459	153.5	31.0	6.3	180	.....	1882	Charleston, S. C	Evansville, Ind.
115662	J. T. K. B.	St. shp.	*Santiago*	2,358	1,695	269.0	39.1	22.4	.....	.....	1879	Chester, Pa	New York, N. Y.
115755	.....	*St. p.	*Santiago*	168	168	131.0	26.6	5.9	.....	.....	1881	St. Louis, Mo	Brownsville, Tex.
116338	K. H. J. W.	St. shp.	[4]*Santuit*	1,337	863	246.5	29.3	17.4	†1,000	.....	1873	Dumbarton, Scotland	Boston, Mass.
116228	K. H. N. V.	St. s.	Sapphire	120	60	118.3	19.4	10.2	†300	.....	1888	Bath, Me	Buffalo, N. Y.
115280	.....	St. p.	Sappho	333	262	142.0	24.0	8.7	150	.....	1874	Brooklyn, N. Y	Charleston, S. C.
115676	.....	St. y.	Sappho	56	36	84.0	15.2	6.0	.....	.....	1 879	.....do	New York, N. Y.
115928	.....	St. s.	Sappho	223	153	106.9	31.6	10.6	.....	.....	1883	Detroit, Mich	Detroit, Mich.
116098	K. D. J. F.	St. s.	Sappho	275	137	149.8	28.8	9.5	.....	600	1886	Bath, Me	Mt. Desert Ferry, Me.
116824	.....	St. y.	Sara	39	26	67.0	14.3	5.7	.....	.....	1898	Middletown, Conn	Hartford, Conn.
116047	.....	St. s.	Sarah	75	17	79.0	25.6	5.5	60	.....	1885	Logtown, Miss	Shieldsboro, Miss.
116776	.....	St. s.	Sarah	21	14	44.6	14.0	6.3	.....	.....	1897	Long Island City, N. Y	New York, N. Y.
116819	.....	*St. p.	Sarah E	20	15	40.4	21.1	2.0	.....	.....	1898	Marshalls Ferry, Ill	Evansville, Ind.
116470	.....	*St. p.	Sarah Dixon	369	278	140.0	26.0	6.5	.....	.....	1892	Portland, Oreg	Portland, Oreg.
116550	.....	St. p.	Sarah Drummond	12	6	52.0	13.0	2.4	.....	.....	1893	Drummonds Point, N. C	Edenton, N. C.
115920	.....	St. s.	Sarah Smith	45	30	75.0	17.0	5.4	.....	.....	1883	West Bay City, Mich	Port Huron, Mich.
116186	.....	St. s.	Sarah Thorpe	201	129	91.2	22.8	7.1	† 80	.....	1887	West Hoboken, N. J	New York, N. Y.
116079	.....	St. s.	*Sarah A. Jenks*	350	219	128.0	26.0	8.6	.....	.....	1885	Linwood, Pa	Do.
115670	.....	St. s.	Sarah C. Hagar	18	6	42.0	11.5	5.4	16	.....	1879	Brooklyn, N. Y	Do.
23749	.....	St. s.	Sarah E. Easton	34	17	67.4	15.9	6.4	40	.....	1868	Philadelphia, Pa	Do.
115083	.....	St. s.	Sarah E. Sheldon	693	517	184.1	32.4	13.8	401	.....	1872	Black River, Ohio	Cleveland, Ohio.
115095	.....	St. s.	Sarah E. Wetherell	22	11	59.0	13.2	5.3	.....	.....	1872	Gloucester, Mass	New York, N. Y.
115133	.....	St. s.	Sarah J. Fleming	70	40	95.5	22.2	5.5	61	.....	1873	Chester, Pa	Newark, N. J.
115295	.....	St. s.	Sarah J. Weed	61	31	74.2	18.4	7.9	.....	.....	1874	Brooklyn, N. Y	New Haven, Conn.
116284	.....	St. s.	Sarah M. Renton	137	68	91.5	20.0	10.4	.....	.....	1889	Port Blakeley, Wash	Pt. Townsend, Wash.
115641	.....	St. s.	Saranac	9	9	32.8	10.2	4.0	.....	.....	1878	New Whatcom, Wash	Do.
116105	.....	St. s.	Saranac	56	28	69.0	18.8	7.4	.....	.....	1886	Athens, N. Y	Albany, N. Y.
116318	.....	St. s.	SARANAC	2,669	1,939	290.0	40.8	13.6	.....	.....	1890	Cleveland, Ohio	Buffalo, N. Y.
116333	.....	St. c. bt.	Saranac	86	65	88.2	16.4	7.5	†50	.....	1890	Tonawanda, N. Y	New York, N. Y.
116348	.....	St. s.	Saranac	7	5	44.0	9.3	3.9	.....	.....	1890	Shelburne, Vt	Burlington, Vt.
116720	K. M. S. D.	St. y. §	Saranac	32	28	70.2	11.2	4.9	.....	.....	1896	Morris Heights, N. Y	New York, N. Y.
115110	.....	St. s.	Saratoga	15	7	43.0	12.0	5.0	.....	.....	1865	Buffalo, N. Y	Albany, N. Y.
115589	.....	St. p.	Saratoga	1,438	1,291	282.0	36.0	10.1	.....	.....	1877	Brooklyn, N. Y	Do.
115630	J. T. D. P.	St. shp.	*Saratoga*	2,820	1,973	298.0	38.6	23.5	2,000	.....	1878	Chester, Pa	New York, N. Y.
116757	.....	*St. p. ‖	Saratoga	125	79	82.0	16.2	3.1	.....	.....	1896	Louisville, Ky	Louisville, Ky.
116589	.....	St. p.	‡Sassafras	403	329	151.0	46.0	8.0	350	.....	1892	Baltimore, Md	Baltimore, Md.
116070	.....	St. s.	Satan	11	8	46.0	9.2	4.5	.....	.....	1882	New York, N. Y	New Bedford, Mass.
116175	.....	St. y.	Satellite	27	14	77.6	12.3	5.3	.....	.....	1887	Brooklyn, N. Y	Plattsburg, N. Y.
116319	.....	*St. p.	Satellite	30	30	76.5	15.9	3.9	70	.....	1890	Rock Island, Ill	La Crosse, Wis.
115115	.....	St. s.	Satisfaction	36	18	58.7	15.6	8.0	.....	.....	1871	Buffalo, N. Y	Chicago, Ill.

[1] Formerly U. S. st. p. Long Island.
[2] Formerly st. s. Com. S. F. Dupont.
[3] Formerly *st. p. Nellie Hudson No. 2.
[4] Formerly British st. s. { *a* Atlas. *b* Antillas. *c* Atlas.
† Estimated.
‡ Composite.
§ Naphtha.
‖ Gasoline.

MERCHANT **STEAM** VESSELS OF THE UNITED STATES—Continued.

Official No.	Signal letters.	Rig.	Name of vessel.	Gross tonnage.	Net tonnage.	Length.	Breadth.	Depth.	Nominal horsepower.	Indicated horsepower.	When built.	Where built.	Home port (where permanent document issues).
						Feet.	*Feet.*	*Feet.*					
116628	.....	St. s.	Satisfaction	47	23	64.0	16.0	8.0	.....	.....	1894	Sheboygan, Wis	Milwaukee, Wis.
116361	K. H. P. S.	St. shp.	a*Saturn*	2,268	1,817	275.0	40.0	26.5	†1,300	.....	1890	Wilmington, Del	Boston, Mass.
116476	.....	*St. p.	Saturn	160	160	121.5	24.2	5.0	140	.....	1892	Rock Island, Ill	La Crosse, Wis.
115403	.....	St. s.	Saugatuck	88	77	84.7	17.5	8.2	65	.....	1875	Saugatuck, Mich	Toledo, Ohio.
116149	.....	St. s.	Saugatuck	228	147	110.0	22.2	8.6	.....	180	1887	.....do	Grand Haven, Mich.
115843	.....	St. p.	[1]Saugerties	848	424	200.0	33.0	10.6	.....	.....	1882	Brooklyn, N. Y	Albany, N. Y.
116635	.....	St. p.	Sausalito	1,766	1,372	236.0	38.0	15.0	300	1,200	1894	San Francisco, Cal	San Francisco, Cal.
116072	.....	*St. p.	Sawyer	39	24	93.4	19.2	2.9	.....	.....	1884	New Matamoras, Ohio	Louisville, Ky.
116670	.....	St. s.	Sawyer	34	21	62.9	15.3	6.2	.....	.....	1895	Millbridge, Me	Machias, Me.
22262	H. Q. T. C.	St. s.	Saxon	1,293	938	200.0	34.0	18.6	250	.....	1862	Philadelphia, Pa	Boston, Mass.
116376	.....	St. s.	SAXON	2,348	1,875	296.2	40.4	21.1	.....	.....	1890	Cleveland, Ohio	Cleveland, Ohio.
116209	K. F. D. N.	St. y.	Say When	87	43	122.4	14.1	9.4	†800	.....	1888	Bristol, R. I	Do.
115325	.....	St. s.	Scandinavian	66	33	78.0	18.0	8.3	.....	.....	1873	Chester, Pa	New York, N. Y.
115746	.....	St. s.	Scandinavian	13	8	39.0	13.0	4.9	.....	.....	1879	New York, N. Y	Do.
115990	.....	St. s.	Schoolcraft	745	595	180.1	34.2	14.6	.....	.....	1884	Trenton, Mich	Detroit, Mich.
145142	.....	St. s.	[1]Schuylkill	18	15	53.0	10.0	3.0	.....	.....	1877	Jersey City, N. J	Hartford, Conn.
116526	.....	St. s.	SCHUYLKILL	2,205	1,819	274.8	40.4	13.3	.....	.....	1892	Cleveland, Ohio	Erie, Pa.
116812	.....	*St. p.	Schwatka	484	291	146.0	30.0	5.0	.....	.....	1898	Port Blakeley, Wash	Portland, Oreg.
116169	K. D. T. R.	St. y.	Scionda	84	54	92.9	17.6	8.9	.....	.....	1887	Athens, N. Y	New York, N. Y.
116803	.....	*St. p.	Sciota	84	68	94.0	19.0	3.6	.....	.....	1898	New Albany, Ind	Louisville, Ky.
116224	.....	*St. p.	Scotia	31	31	100.5	13.4	3.0	†50	.....	1889	La Crosse, Wis	La Crosse, Wis.
116230	.....	St. s.	Scotia	131	132	122.0	30.6	9.5	40	160	1888	San Francisco, Cal	San Francisco, Cal.
116235	K. J. F. H.	St. shp.	SCRANTON	2,015	1,595	260.0	39.2	21.3	1,000	.....	1888	Cleveland, Ohio	Buffalo, N. Y.
116500	.....	St. s.	*Scranton*	300	150	125.0	26.0	14.4	500	.....	1892	Camden, N. J	New York, N. Y.
22808	.....	St. p.	Sea Bird	489	253	187.0	30.4	8.0	.....	.....	1866	Hunters Point, N. Y	Perth Amboy, N. J.
116494	.....	St. y.	Seabird	53	33	84.0	15.0	7.3	.....	.....	1892	Boston, Mass	New Haven, Conn.
116553	.....	St. s.	Sea Foam	19	9	46.0	11.0	5.4	.....	50	1893	Ilwaco, Wash	Astoria, Oreg.
107168	.....	St. y.	[2]Sea Fox	74	37	101.6	16.0	6.8	†300	.....	1895	Detroit, Mich	Detroit, Mich.
116601	.....	St. s.	Sea Fox	15	10	46.4	13.8	5.6	.....	.....	1893	Rocky River, Ohio	Cleveland, Ohio.
23837	.....	St. s.	Sea Gull	74	47	103.0	18.4	4.4	13	.....	1868	Portsmouth, Mich	Port Huron, Mich.
116796	.....	St. s. ‡	Sea Gull	12	8	38.2	12.8	4.1	.....	.....	1897	Stratford, Conn	Greenport, N. Y.
116814	.....	St. s.	Sea Gull	13	9	49.9	11.9	4.0	.....	.....	1898	Brooklyn, N. Y	New York, N. Y.
116275	.....	St. s.	Sea Haven	46	24	62.0	17.0	6.1	20	80	1889	Pettys Island, N. J	Camden, N. J.
115923	.....	St. s.	Sea King	181	90	119.0	26.1	11.5	350	.....	1883	San Francisco, Cal	San Francisco, Cal.
116485	.....	St. s.	Sea King	123	61	92.6	21.0	10.0	200	.....	1892	Philadelphia, Pa	Philadelphia, Pa.
115734	.....	*St. p.	Sea Lion	106	106	121.0	20.8	3.1	.....	.....	1880	Wheeling, W. Va	Cincinnati, Ohio.
116013	K. C. R. H.	St. s.	*Sea Lion*	185	92	107.0	22.0	13.0	550	.....	1884	Camden, N. J	San Francisco, Cal.
116251	.....	St. s.	Sea Queen	111	55	100.5	22.0	11.8	125	450	1888	San Francisco, Cal	Do.
24776	.....	St. s.	[3]*Sea Wall*	34	18	65.7	14.2	5.2	25	... ..	1867	Richmond, Va	Baltimore, Md.
115754	.....	St. s.	Sea Wing	22	11	59.2	12.4	5.7	95	.....	1881	Detroit, Mich	Detroit, Mich.
116207	.....	*St. p.	Sea Wing	82	82	106.0	19.7	4.0	.....	.....	1888	Diamond Bluff, Wis	St. Paul, Minn.
115943	.....	St. s.	Sea Witch	74	37	77.9	20.0	10.0	190	.....	1883	San Francisco, Cal	San Francisco, Cal.
116815	.....	St. s.	Sea Witch	13	9	49.9	11.9	4.0	.....	.....	1898	Brooklyn, N. Y	New York, N. Y.
110393	.....	St. s.	[3]Seaboard	55	27	79.0	18.0	7.9	.....	.....	1879	Kennebunk, Me	Jacksonville, Fla.
115848	J. Q. R. K.	St. s.	*Seaboard*	662	563	184.5	28.7	12.3	693	.....	1874	Wilmington, Del	New York, N. Y.
115714	.....	St. s.	Seabright	33	19	72.0	15.9	4.4	.....	.....	1880	Oceanport, N. J	Do.
115700	.....	St. s.	Seaconnet	163	110	130.4	21.4	9.9	.....	.....	1880	Boothbay, Me	Greenport, N. Y.
115924	.....	St. s.	Seaolin	41	20	61.9	13.2	4.8	.....	.....	1883	San Francisco, Cal	Juneau, Alaska.
116062	.....	St. s.	Seaside	31	19	45.0	10.0	5.0	5	.....	1885	Portland, Oreg	Pt. Townsend, Wash.
115805	.....	St. s.	Seattle	13	6	33.3	12.3	3.0	.....	.....	1880	Seattle, Wash	Do.
116524	.....	St. s.	Seattle	429	330	160.7	36.5	7.4	.....	.....	1892	Oscoda, Mich	Buffalo, N. Y.
116817	.....	*St. p.	Seattle	718	409	176.1	35.4	5.9	.....	.....	1898	Seattle, Wash	Seattle, Wash.
116671	.....	St. s.	Sebascodegan	160	90	103.8	24.8	8.9	.....	.....	1895	South Portland, Me	Portland, Me.
115704	.....	St. s.	Sebenoa	89	44	91.0	18.6	7.2	40	.....	1880	Bath, Me	Mt. Desert Ferry, Me.
115323	.....	St. p.	Secaucus	974	810	214.0	46.5	13.6	.....	.....	1873	Hoboken, N. J	New York, N. Y.
116499	.....	St. s.	Sedgwick	155	84	92.2	17.5	6.4	†100	.....	1892	Brewer, Me	Bangor, Me.
115986	.....	St. s.	Seguin	96	48	88.1	19.8	9.5	200	.....	1884	Bath, Me	Bath, Me.
116344	K. H. L. T.	St. shp.	SEGURANÇA	4,033	2,806	321.3	45.3	17.4	2,600	.....	1890	Chester, Pa	New York, N. Y.
116301	.....	St. p.	Sehome	692	615	192.4	32.2	10.5	700	.....	1889	Portland, Oreg	Portland, Oreg.
115996	.....	St. s.	Selah Chamberlain	33	16	59.5	15.5	6.6	.....	.....	1884	Lorain, Ohio	Cleveland, Ohio.
116556	.....	St. s.	SELWYN EDDY	2,846	2,164	343.0	42.2	21.6	.....	.....	1893	Wyandotte, Mich	Detroit, Mich.
23973	.....	St. s.	*Seminole*	78	39	77.5	18.5	9.1	50	.....	1871	Philadelphia, Pa	Galveston, Tex.
116132	K. D. N. S.	St. shp.	*Seminole*	2,556	1,966	264.0	43.0	18.8	.....	.....	1886	.....do	New York, N. Y.
116392	.....	St. s.	Seminole	8	5	40.0	7.8	3.3	.....	.....	1882	New York, N. Y	Jacksonville, Fla.
116691	.....	St. s.	Seminole	6	5	40.2	8.5	2.9	.....	.....	1895	Port Tampa, Fla	Tampa, Fla.
116725	.....	St. s.	SENATOR	4,048	3,178	410.0	45.4	23.9	1,400	.....	1896	Wyandotte, Mich	Detroit, Mich.
116811	K. N. J. F.	St. s.	SENATOR	2,409	1,835	280.0	38.1	19.6	.....	.....	1898	San Francisco, Cal	New York, N. Y.
80291	.....	St. s.	[4]Senator D. C. Chase	70	35	73.6	17.8	8.8	.....	.....	1872	Philadelphia, Pa	Perth Amboy, N. J.
150074	.....	St. s.	[5]*Senator Penrose*	15	7	50.3	11.0	3.0	19	.....	.....	Bought of United States	Philadelphia, Pa.
116029	K. C. V. D.	St. shp.	*Seneca*	2,729	1,911	271.5	40.0	16.4	.....	.....	1884	Chester, Pa	New York, N. Y.
116228	K. F. H. D.	St. y.	Seneca	157	78	136.6	19.0	11.5	†275	.....	1888	Boston, Mass	Providence, R. I.

[1] Formerly st. p. Shenandoah.
[2] Formerly st. s. Trixie.
[3] Formerly st. y. Azalea.
[4] Formerly st. s. Tredegar.
[5] Formerly st. s. { a Robert L. Darragh. b W. E. Chapman.
[6] Formerly st. s. William Murtagh.
[7] Formerly st. s. Pulaski.
aU. S. S. Saturn, April 2, 1898.
† Estimated.
‡ Gasoline.

MERCHANT STEAM VESSELS OF THE UNITED STATES—Continued.

Official No.	Signal letters.	Rig.	Name of vessel.	Gross tonnage.	Net tonnage.	Length.	Breadth.	Depth.	Nominal horsepower.	Indicated horsepower.	When built.	Where built.	Home port (where permanent document issues).
						Feet.	*Feet.*	*Feet.*					
116277	.....	St. s.	SENECA	2,669	1,939	290.0	40.8	13.6	.....	.....	1889	Cleveland, Ohio	Buffalo, N. Y.
116520	.....	St. p.	Senekes	40	23	68.4	16.5	3.2	.....	.....	1892	Moriches, N. Y.	Patchogue, N. Y.
22798	.....	St. s.	Sentinel	110	73	102.0	21.2	7.7	.....	.....	1862	East Haddam, Conn.	New York, N. Y.
115939	K. F. D. L.	St. y.	Sentinel	74	47	102.5	19.0	7.0	.....	.....	1883	Brooklyn, N. Y.	Chicago, Ill.
116809	.....	St. s.	Sentinel	82	56	101.7	17.0	4.4	.....	.....	1898	Tacoma, Wash.	Pt. Townsend, Wash.
116825	.....	St. s.	Sequoia	411	258	151.0	33.7	12.0	.....	.....	1898	Fort Bragg, Cal.	San Francisco, Cal.
115534	.....	St. s.	Seth Chapman	23	11	54.2	15.2	6.5	40	.....	1876	Philadelphia, Pa.	New York, N. Y.
116084	.....	St. s.	Seth Low	82	41	96.0	23.1	8.0	.....	.....	1885	Brooklyn, N. Y.	Do.
23852	.....	St. s.	Seven Brothers	27	13	60.8	15.4	4.9	.....	.....	1870	Bristol, R. I.	Greenport, N. Y.
136129	.....	St. s.	[1] SEVONA	2,362	1,899	300.0	41.0	21.2	.....	.....	1890	West Bay City, Mich.	Erie, Pa.
115530	.....	St. p.	Shackamaxon	383	258	133.0	26.5	9.9	92	.....	1877	Camden, N. J.	New York, N. Y.
115180	.....	St. p.	Shady Side	444	329	163.1	27.5	9.5	.....	.....	1873	Bulls Ferry, N. J.	Do.
116594	.....	St. s.	Shamrock	23	11	60.0	11.0	4.0	.....	.....	1893	Morgan City, La.	Brashear, La.
116577	.....	St. s.	Shark	13	6	41.6	11.2	5.6	.....	47	1898	Gloucester, Mass.	Boothbay, Me.
115917	.....	St. s.	*Shaughraun*	45	22	60.0	15.4	8.0	.....	.....	1883	Buffalo, N. Y.	Buffalo, N. Y.
116137	K. D. P. J.	St. shp.	[2] *Shawmut*	1,624	1,100	259.0	36.0	18.8	1,000	.....	1879	Sunderland, England	Boston, Mass.
116596	.....	St. p.	Shawnee	21	13	50.0	10.0	3.0	.....	.....	1893	Jeffersonville, Ind.	St. Louis, Mo.
116226	.....	St. s.	She	10	8	31.6	7.2	3.6	.....	.....	1888	Buffalo, N. Y.	Buffalo, N. Y.
116307	K. G. T. Q.	St. y.	a SHEARWATER	109	55	120.0	17.9	9.8	120	198	1887	Boston, Mass.	New York, N. Y.
115119	.....	St. p.	Sheboygan	623	461	208.1	50.6	12.8	.....	.....	1869	Manitowoc, Wis.	Milwaukee, Wis.
116093	.....	St. s.	Sheboygan	62	31	65.5	17.6	8.6	.....	125	1886	Sheboygan, Wis.	Do.
116623	.....	St. s.	Shenandoah	2,251	1,880	308.0	43.0	21.0	.....	.....	1894	West Bay City, Mich.	Port Huron, Mich.
116688	.....	St. s.	Shenango No. 1	1,941	1,320	282.6	53.9	19.4	2,000	.....	1895	Toledo, Ohio	Toledo, Ohio.
116695	.....	St. s.	§Shenango No. 2	1,938	1,317	282.6	53.0	19.4	2,200	.....	1895	.....do	Do.
116258	.....	St. y.	Shenecossett	15	8	41.3	11.4	5.5	16	.....	1889	Noank, Conn	New London, Conn.
116086	.....	St. p.	Sherrard	23	23	73.5	18.0	2.9	.....	.....	1886	Steubenville, Ohio	Wheeling, W. Va.
116701	.....	St. s.	Shiloh	84	57	83.0	22.6	4.0	.....	.....	1895	Tarboro, N. C.	Newbern, N. C.
116712	.....	St. p.	SHINNECOCK	1,205	706	260.0	35.0	14.3	.....	1,600	1896	Wilmington, Del.	Sag Harbor, N. Y.
115261	.....	St. s.	Shoecraft	11	8	40.0	7.9	3.1	20	.....	1865	Wilson, N. Y.	Ogdensburg, N. Y.
116384	.....	St. s.	Shohola	117	58	90.0	22.2	9.8	500	.....	1891	Philadelphia, Pa.	New York, N. Y.
115708	.....	*St. p.	Short Cut	81	81	97.0	25.0	4.5	.....	.....	1890	Pittsburg, Pa.	Pittsburg, Pa.
116584	.....	St. p.‖	Shrimp	11	8	41.2	12.5	3.4	.....	.....	1893	West Ponchatoula, La.	Shieldsboro, Miss.
116063	.....	St. s.	Shriver Brothers	17	11	43.0	11.8	5.0	25	.....	1882	Saugatuck, Mich.	Grand Haven, Mich.
115848	.....	St. s.	Siberia	1,618	1,222	272.0	39.0	18.0	.....	.....	1882	West Bay City, Mich.	Cleveland, Ohio.
115715	.....	*St. p.	Sidney	617	378	221.3	35.5	5.5	.....	.....	1880	Wheeling, W. Va.	Dubuque, Iowa.
115773	.....	St. s.	Sidney	22	11	55.4	15.1	6.6	60	.....	1881	Baltimore, Md.	Baltimore, Md.
116377	.....	St. s.	Sidney O. Neff	435	338	149.6	30.2	10.4	.....	.....	1890	Manitowoc, Wis.	Grand Haven, Mich.
116775	.....	St. s.	Sidonie	13	7	44.4	12.2	5.6	.....	.....	1897	.....do	Milwaukee, Wis.
110639	.....	St. y.	[3] Sierra Nevada	16	8	33.6	10.7	3.5	.....	.....	‡1884	Warwick, R. I.	Providence, R. I.
115840	J. W. C. D.	St. y.	Siesta	102	65	99.3	17.0	9.0	125	.....	1882	Bristol, R. I.	Boston, Mass.
115931	.....	St. y.	Sigma	158	100	135.4	21.5	9.9	.....	.....	1883	Trenton, Mich.	Toledo, Ohio.
116795	.....	St. p.	*Sigma*	36	26	79.2	15.2	4.0	.....	.....	1879	St. Louis, Mo.	St. Louis, Mo.
116160	K. D. S. T.	St. s.	Signal	475	302	150.0	34.4	13.8	.....	.....	1887	North Bend, Oreg.	San Francisco, Cal.
22806	.....	St. p.	Silas O. Pierce	129	78	112.0	22.0	8.0	.....	.....	1863	Athens, N. Y.	Albany, N. Y.
116523	.....	St. o.bt.	Silex	143	112	98.0	17.5	9.5	.....	.....	1892	Lookport, N. Y.	Coldspring, N. Y.
115546	.....	St. s.	Silva	41	26	72.8	16.8	3.0	.....	.....	1873	Eureka, Cal.	Eureka, Cal.
115784	.....	St. s.	Silvanus J. Macy	752	613	164.6	31.8	11.4	.....	.....	1881	Marine City, Mich.	Detroit, Mich.
115834	.....	*St. p.	Silver Crescent	125	125	123.3	22.9	3.9	.....	.....	1882	Clinton, Iowa	Rock Island, Ill.
116193	.....	St. s.	Silver Gate	528	459	187.0	30.0	11.0	.....	.....	1888	Coronado, Cal.	San Diego, Cal.
116426	.....	St. s.	Silver King	14	9	56.0	11.4	4.2	.....	.....	1889	Yonkers, N. Y.	St. Augustine, Fla.
116571	.....	St. s.	Silver King	37	31	63.6	13.0	4.2	.....	.....	1893	Buffalo, N. Y.	Buffalo, N. Y.
116262	.....	St. s.	Silver Spray	98	67	83.8	16.8	5.2	†50	.....	1889	.....do	Do.
116676	.....	St. s.	Silver Spray	38	26	54.0	15.8	6.0	.....	.....	1895	West Bay City, Mich.	Marquette, Mich.
116103	.....	St. s.	Silver Star	75	42	73.5	14.7	4.8	†40	.....	1886	Brewer, Me.	Belfast, Me.
116791	.....	St. s.	Silver Star	30	13	65.0	10.0	5.0	.....	.....	1897	Pittsburg, Pa.	Cincinnati, Ohio.
116749	.....	*St. p.	Silver Wave	7	6	37.0	8.6	2.6	8	.....	1896	Moline, Ill.	Rock Island, Ill.
116091	.....	St. s.	Simon Langell	845	677	195.3	34.6	13.7	.....	.....	1886	St. Clair, Mich.	Duluth, Minn.
116684	.....	St. s.	SIMON J. MURPHY	1,380	1,103	239.1	38.0	14.0	800	.....	1895	West Bay City, Mich.	Milwaukee, Wis.
116394	.....	*St. p.	Sip Bayes	24	24	105.5	14.3	1.9	.....	.....	1891	Paintsville, Ky.	Cincinnati, Ohio.
116477	.....	St. s.	Sir Arthur	21	14	59.8	12.0	5.7	.....	.....	1892	Benton Harbor, Mich.	Grand Haven, Mich.
116530	.....	St. p.	Sir Luke	44	35	79.0	19.9	4.7	.....	.....	1892	Vans Harbor, Mich.	Marquette, Mich.
116723	.....	St. s.	SIR HENRY BESSEMER	4,321	3,293	413.2	48.0	24.0	.....	.....	1896	Cleveland, Ohio	Duluth, Minn.
116736	.....	St. s.	SIR WM. FAIRBAIRN	4,219	3,181	424.6	45.8	27.8	‡1,650	.....	1896	Wyandotte, Mich.	Do.
116732	.....	St. s.	SIR WILLIAM SIEMENS	4,344	3,293	413.2	48.0	24.0	.....	.....	1896	Cleveland, Ohio	Do.
115774	.....	St. p.	*Sirius*	993	711	229.0	32.5	11.1	.....	.....	1881	Chester, Pa.	New York, N. Y.
116053	.....	St. s.	Sirius	17	10	60.6	9.9	4.1	.....	.....	1885	Clayton, N. Y.	Cape Vincent, N. Y.
116174	.....	St. s.	Sitka	1,740	1,227	272.5	40.5	19.4	.....	.....	1887	West Bay City, Mich.	Cleveland, Ohio.
116159	.....	*St. p.	Skagit Chief	845	241	137.5	26.3	5.5	.....	.....	1887	Tacoma, Wash.	Tacoma, Wash.
116330	.....	St. s.	Skater	92	63	89.0	23.0	7.0	.....	.....	1890	Detroit, Mich.	Cleveland, Ohio.
115779	.....	St. s.	Skip Jack	15	8	47.0	10.6	5.5	.....	.....	1882	New London, Conn.	New London, Conn.
115305	K. D. T. C.	St. y.	Skylark	39	23	93.2	15.8	4.3	.....	.....	1874	Brooklyn, N. Y.	New York, N. Y.
116638	.....	St. y.	Skylark	30	17	52.6	13.0	5.5	.....	.....	1894	Boston, Mass.	Boston, Mass.

[1] Formerly st. s. Emily P. Weed.
[2] Formerly British st. shp. Enchantress.
[3] Formerly st. s. Rachel Miller.
a U. S. S. Shearwater June 30, 1898.
† Estimated.
‡ Rebuilt, 1884.
§ Composite.
‖ Gasoline.

MERCHANT **STEAM** VESSELS OF THE UNITED STATES—Continued.

Official No.	Signal letters.	Rig.	Name of vessel.	Gross tonnage.	Net tonnage.	Length.	Breadth.	Depth.	Nominal horsepower.	Indicated horsepower.	When built.	Where built.	Home port (where permanent document issues).
						Feet.	*Feet.*	*Feet.*					
115826	.....	St. s.	Smith Bros	64	48	63.5	20.0	5.0	.....	.....	1882	New Haven, Conn	New Haven, Conn.
57887	.....	St. c. bt.	Smith, Davis & Co	131	110	95.0	17.7	9.0	.....	.....	1886	Lockport, N. Y.	Buffalo, N. Y.
115128	.....	*St. p.	Smoky City	549	549	194.0	35.0	6.0	.....	.....	1872	Pittsburg, Pa.	Pittsburg, Pa.
116724	.....	St. s.	Sockeye	14	9	45.5	13.6	4.6	.....	.....	1896	Blaine, Wash	Pt. Townsend Wash.
115694	.....	St. p.	Solano	3,549	3,057	407.0	65.5	17.4	2,000	.....	1879	San Francisco, Cal	San Francisco, Cal.
116687	.....	St. s.	Somers Point	20	14	70.1	14.4	5.0	.....	.....	1895	Nyack, N. Y	Somers Point, N. J.
22876	.....	St. p.	Somerset	538	355	149.0	34.0	11.7	.....	.....	.....	Formerly Gov't vessel	New York, N. Y.
15478	.....	St. s.	[1]Somerville	66	33	90.0	19.2	7.0	.....	60	1863	Wilmington, Del	Do.
116141	.....	St. s.	*Sommers N. Smith*	52	26	66.6	16.0	7.2	140	.....	1887	Philadelphia, Pa	Rockland, Me.
116734	K. M. T. W.	St. s.	SOMMERS N. SMITH	211	79	105.0	21.1	14.2	80	†400	1896	Newport News, Va	Pensacola, Fla.
116783	.....	*St. p.	Sonoma	139	139	123.5	20.5	4.2	.....	.....	1897	Parkersburg, W. Va	Wheeling, W. Va.
115298	.....	*St. p.	Sonoma	305	250	135.0	29.0	6.5	60	.....	1874	San Francisco, Cal	San Francisco, Cal.
116564	.....	St. y.	Sonora	24	12	58.6	9.5	4.4	.....	.....	1893	Detroit, Mich	Detroit, Mich.
116217	.....	St. s.	Soo City	670	438	171.1	33.5	12.0	.....	.....	1888	West Bay City, Mich	Grand Haven, Mich.
116056	.....	St. s.	Sophia	26	16	41.7	11.3	4.7	.....	.....	1884	Lake City, Wash	Tacoma, Wash.
116529	.....	St. s.	Sophia	100	50	81.4	23.9	7.4	†80	.....	1892	Boston, Mass	Boston, Mass.
116621	.....	St. s.	Sophia	16	10	66.6	10.7	4.8	38	.....	1894	Alexandria Bay, N. Y	Cape Vincent, N. Y.
2398	.....	St. s.	[2]Sophie	46	23	69.0	17.0	7.0	80	.....	1883	Charleston, S. C	Savannah, Ga.
115590	.....	St. s.	Sophie Frey	8	8	54.0	13.0	2.6	.....	.....	1878	Westhaven, Conn	St. Augustine, Fla.
116355	.....	St. s.	Sophie Howard	9	5	41.3	10.3	3.8	.....	.....	1890	Grahamsville, Fla	Jacksonville, Fla.
116463	.....	St. s.	Sophie Wood	28	14	63.0	12.0	4.1	26	.....	1891	Eastlake, N. C	Edenton, N. C.
126043	.....	St. p.	[3]Sorrento	49	24	80.4	17.5	5.3	.....	.....	1882	Boston, Mass	Mt. Desert Ferry, Me.
115028	.....	St. p.	*Southampton*	673	483	170.8	33.5	10.6	.....	.....	1869	Wilmington, Del	New York, N. Y.
95243	.....	St. s.	[4]South Baltimore	15	7	44.2	12.1	6.0	55	.....	1872	Buffalo, N. Y	Norfolk, Va.
116146	.....	St. p.	*South Brooklyn*	728	548	173.2	34.4	12.6	.....	.....	1887	Newburg, N. Y	New York, N. Y.
116173	.....	St. s.	South Coast	301	225	131.5	32.2	10.5	150	190	1887	San Francisco, Cal	San Francisco, Cal.
126340	K. D. G. V.	St. shp.	[5]*South Portland*	909	579	180.2	29.0	19.7	.....	.....	1883	Grangemouth, England	New York, N. Y.
22804	.....	St. p.	[6]South Side	494	366	126.2	32.8	12.8	.....	.....	1853	Williamsburg, N. Y	Do.
116639	.....	St. y.	Southern Cross	25	12	56.6	14.0	5.0	.....	.....	1894	Racine, Wis	Milwaukee, Wis.
115831	.....	St. p.	Southfield	758	508	209.5	35.5	13.4	.....	.....	1882	Clifton, N. Y	New York, N. Y.
116730	K. M. T. J.	St. y.	[a]SOVEREIGN	627	426	228.5	27.8	16.7	.....	.....	1896	Brooklyn, N. Y	Do.
116813	.....	*St. p.	Sovereign	326	188	125.6	26.5	4.7	.....	.....	1898	Ballard, Wash	Pt. Townsend, Wash
116305	.....	St. s.	*Spalpeen*	29	14	46.5	13.6	6.4	.....	.....	1889	Buffalo, N. Y	Buffalo, N. Y.
115391	.....	St. s.	Spark	36	21	45.7	14.4	4.5	10	.....	1875	Brooklyn, N. Y	New Haven, Conn.
115242	.....	St. s.	Sparta	1,017	819	202.3	34.0	18.5	700	.....	1874	Cleveland, Ohio	Port Huron, Mich.
116525	.....	St. s.	Sparta	23	14	55.3	10.9	5.7	55	.....	1892	Sparta, Mich	Bridgeport, Conn.
115951	K. B. R. J.	St. s.	*Spartan*	1,596	1,194	222.5	37.9	16.5	.....	.....	1883	Wilmington, Del	Boston, Mass.
116830	K. N. L. W.	St. s.	[7]SPECIALIST	2,801	1,844	302.3	40.5	26.0	.....	.....	1890	Sunderland, England	Mobile, Ala.
115876	.....	St. s.	Specular	1,741	1,430	263.7	34.8	20.1	.....	.....	1882	Cleveland, Ohio	Marquette, Mich.
116777	.....	*St. p	Speedwell	149	149	140.7	25.5	4.0	.....	.....	1897	Middleport, Ohio	Wheeling, W. Va.
145332	.....	St. s.	[8]Spencer Meade	17	13	36.0	10.2	4.4	.....	.....	1883	Buffalo, N. Y	Ogdensburg, N. Y.
86104	K. H. L. Q.	St. y.	[9]Spindrift	33	18	66.6	13.0	8.0	†50	.....	1890	Nyack, N. Y	New York, N. Y.
115577	.....	*St. p.	Spokane	673	531	150.0	32.0	4.8	.....	.....	1877	Celilo, Oreg	Portland, Oreg.
116104	.....	St. s.	SPOKANE	2,356	1,974	311.8	38.2	20.8	†1,000	.....	1888	Cleveland, Ohio	Cleveland, Ohio.
115152	.....	St. s.	*Sport*	45	22	56.7	14.0	9.0	20	.....	1873	Wyandotte, Mich	Grand Haven, Mich.
115767	.....	St. y.	Sport	72	36	84.5	16.6	6.1	30	.....	1881	Newburg, N. Y	Cape Vincent, N. Y.
116261	.....	St. s.	Sport	9	5	35.0	8.2	3.6	†20	.....	1889	Buffalo, N. Y	Buffalo, N. Y.
116618	.....	St. y.	Sport	12	7	48.6	7.7	5.0	35	.....	1885	Grand Haven, Mich	Grand Haven, Mich.
116114	.....	St. s.	Spray	17	11	56.8	14.3	4.8	25	.....	1886	Alexandria, Va	Washington, D. C.
116729	.....	St. s.‡	Spray	28	15	50.5	14.2	3.8	.....	.....	1896	McClellanville, S. C	Charleston, S. C.
115757	.....	St. p.	Spread Eagle	529	529	224.5	33.8	5.7	300	.....	1881	Cincinnati, Ohio	St. Louis, Mo.
115233	.....	St. s.	Spring Garden	23	11	58.0	14.0	5.6	75	.....	1874	Camden, N. J	Norfolk, Va.
115980	.....	*St. p.	Spring Hill	156	156	136.0	26.6	4.0	.....	.....	1884	Charleston, W. Va	Chattanooga, Tenn.
2766	.....	St. s.	[10]Sprite	23	14	50.4	9.8	4.9	.....	.....	1871	Buffalo, N. Y	Port Huron, Mich.
115594	.....	St. s.	Sprite	11	9	50.5	9.7	2.3	.....	.....	1878	Tottenville, N. Y	New York, N. Y.
116279	.....	St. s.	Sprite	13	6	56.0	11.2	4.7	15	.....	1889	Grand Haven, Mich	Grand Haven, Mich.
116407	.....	St. s.	Sprudel	67	51	62.3	14.4	4.7	†50	.....	1891	Buffalo, N. Y	Buffalo, N. Y.
116218	.....	St. s.	Spy	23	11	42.3	12.6	5.4	.....	.....	1888	Fall River, Mass	Newport, R. I.
116231	.....	St. s.	SQUANTUM	248	181	112.7	23.8	7.8	.....	.....	1888	Newburg, N. Y	Providence, R. I.
116531	.....	St. y.	Squatter	7	5	30.7	11.8	2.6	.....	.....	1892	Chicago, Ill	Chicago, Ill.
116828	.....	St. y.	Squib	25	17	64.7	10.6	5.0	.....	.....	1898	Bristol, R. I	Bristol, R. I.
23006	.....	St. s.	Stag	19	9	56.4	12.2	5.6	42	.....	.....	.....	New York, N. Y.
116828	.....	*St. p.	Staghound	772	658	178.2	38.0	7.9	.....	.....	1898	Portland, Oreg	San Francisco, Cal.
8856	.....	St. s.	[11]Standard	51	25	73.0	17.6	7.2	60	.....	1872	Philadelphia, Pa	New York, N. Y.
50074	.....	St. s.	[12]Star	85	58	85.0	20.0	7.0	.....	.....	1849	.....do	Do.
116119	.....	*St. p.	Star	78	58	92.2	20.0	*3.8	.....	.....	1886	Pittsburg, Pa	Pittsburg, Pa.
116650	.....	St. s.	STAR	111	76	85.0	18.4	5.8	†60	.....	1894	Jacksonville, Fla	New York, N. Y.
116569	.....	St. s.	Star Fish	12	6	38.2	9.3	4.3	11	.....	1892	Port Jefferson, N. Y	Bridgeton, Conn.
116057	K. D. C. S.	St. shp.	[13]*Starbuck*	2,157	1,548	266.5	36.5	20.4	200	.....	1881	Sunderland, England	New York, N. Y.

[1] Formerly st. s. { *a* Larkspur. *b* M. Vandercook.
[2] Formerly { *a* U. S. S. Jonquil. *b* B. Bramell.
[3] Formerly st. p. City Point.
[4] Formerly st. s. H. M. Green.
[5] Formerly { *a* British st. shp. Dawn. *b* Caroline Miller.
[6] Formerly U. S. S. Curlew.
[7] Formerly British st. s. Specialist.
[8] Formerly st. y. The Genesee.
[9] Formerly st. y. Gadabout.
[10] Formerly st. s. Bertie Dahlke.
[11] Formerly st. s. E. H. Coffin.
[12] Formerly st. s. Marina.
[13] Formerly British st. s. Oliveto.
a U. S. S. Scorpion, June 30, 1898.
† Estimated.
‡ Gasoline.

MERCHANT **STEAM** VESSELS OF THE UNITED STATES—Continued.

Official No.	Signal letters.	Rig.	Name of vessel.	Gross tonnage.	Net tonnage.	Length.	Breadth.	Depth.	Nominal horsepower.	Indicated horsepower.	When built.	Where built.	Home port (where permanent document issues).
						Feet.	*Feet.*	*Feet.*					
116269	.....	St. s.	Starke	49	27	65.3	19.1	7.7	155	.....	1889	Sheboygan, Wis	Milwaukee, Wis.
116220	K. F. G. L.	St. y.	Starling	109	54	108.9	20.5	11.5	500	.....	1888	East Boston, Mass	Boston, Mass.
116807	.....	St. s.	Starling	15	10	53.5	12.5	4.9	.....	.....	1898	Tacoma, Wash	Tacoma, Wash.
116786	.....	St. s.	STARRUCCA	3,114	2,117	326.5	44.0	14.9	.....	.....	1897	Buffalo, N. Y	Buffalo, N. Y.
115599	.....	St. s.	*Startle*	33	16	53.7	14.5	7.3	36	.....	1878	Philadelphia, Pa	New York, N. Y.
115966	.....	St. s.	Startle	54	27	68.0	17.5	8.4	76	.....	1883	Wilmington, Del	Philadelphia, Pa.
116299	.....	St. s.	Startle	46	23	59.8	15.0	7.0	.....	.....	1889	Gloucester, Mass	Gloucester, Mass.
115645	J. T. G. P.	St. shp.	*State of California*	2,266	1,260	300.0	38.6	24.4	1,800	.....	1879	Philadelphia, Pa	San Francisco, Cal.
116341	.....	*St. p.	State of Kansas	1,130	1,130	252.0	52.6	6.0	.....	.....	1890	Madison, Ind	Cincinnati, Ohio.
115856	J. W. G. K.	St. p.	State of Maine	1,409	818	241.0	37.1	14.6	1,000	.....	1882	Bath, Me	Eastport, Me.
6849	.....	St. s.	[1]State of Michigan	736	639	165.4	29.0	10.0	.....	.....	1873	Manitowoc, Wis	Detroit, Mich.
126150	K. C. B. Q.	St. p.	[2]*State of New York*	807	564	203.0	32.4	10.5	.....	.....	1883	Wyandotte, Mich	Cleveland, Ohio.
116363	.....	St. s.	State of New York	87	43	83.8	18.6	8.8	†70	.....	1890	Brooklyn, N. Y	New York, N. Y.
125808	J. T. Q. C.	St. p.	[3]*State of Ohio*	1,221	917	225.2	32.4	13.3	1,800	.....	1880	Wyandotte, Mich	Cleveland, Ohio.
115228	J. N. W. S.	St. p.	*State of Texas*	1,736	1,327	243.5	36.0	20.7	300	.....	1874	Chester, Pa	New York, N. Y.
116272	.....	*St. p.	State of Washington	605	449	170.4	31.3	7.0	.....	.....	1889	Tacoma, Wash	Seattle, Wash.
116026	.....	St. p.	Steinway	354	269	125.0	32.5	10.2	.....	.....	1884	Brooklyn, N. Y	New York, N. Y.
115293	.....	St. s.	Stella	39	19	69.4	16.5	6.7	61	.....	1874	Camden, N. J	Bath, Me.
115505	.....	St. s.	Stella	36	18	54.0	17.8	6.6	.....	.....	1876	Brooklyn, N. Y	New York, N. Y.
115739	.....	*St. p.	Stella	20	20	76.0	16.3	2.5	.....	.....	1880	Pittsburg, Pa	Wheeling, W. Va.
115744	.....	St. s.	*Stella*	80	40	83.7	18.2	8.5	.....	.....	1880	Camden, N. J	Galveston, Tex.
140666	.....	St. y.	[4]Stella	32	26	56.6	15.8	4.6	.....	.....	1883	Brewer, Me	New York, N. Y.
116443	.....	St. s.	Stella	56	31	70.2	17.0	7.6	.....	.....	1891	Baltimore, Md	Baltimore, Md.
86079	.....	*St. p.	[5]Stella Moren	215	149	128.0	24.0	4.0	.....	.....	1890	Pittsburg, Pa	Pittsburg, Pa.
115985	.....	St. s.	Stella Pickert	17	8	55.0	11.4	5.6	.....	.....	1884	Bath, Me	Deer Isle, Me.
116121	.....	*St. p.	Stella Wilds	289	289	156.6	30.5	4.6	.....	.....	1886	Brownsville, Pa	Natchez, Miss.
116572	.....	St. y.	Stellar	26	13	69.0	12.0	5.7	†150	.....	1893	Boston, Mass	Providence, R. I.
23848	.....	St. s.	Stephen Decatur	75	37	83.0	18.0	8.1	.....	.....	1863	Philadelphia, Pa	New York, N. Y.
115729	.....	St. s.	Stephen C. Hall	447	342	161.2	30.4	10.7	115	.....	1880	Grand Haven, Mich	Port Huron, Mich.
22796	.....	St. s.	Stephen E. Babcock	46	23	67.3	16.3	7.6	.....	.....	1863	East Albany, N. Y	New York, N. Y.
57205	.....	St. s.	Stephens	178	159	86.0	20.4	6.2	.....	.....	1852	Belleville, N. J	Newark, N. J.
115647	.....	St. s.	Sterling	127	89	110.0	18.1	8.8	90	.....	1879	East Deering, Me	Greenport, N. Y.
116190	.....	St. s	Sterling	61	30	71.2	18.5	8.5	.....	.....	1888	Tottenville, N. Y	New York, N. Y.
116744	K. M. V. H.	St. s.	*a Sterling*	2,016	1,483	264.9	37.0	22.8	182	†926	1881	Glasgow, Scotland	Boston, Mass.
115589	.....	St. p.	Sterling White	117	117	120.0	30.5	4.2	50	.....	1878	New Albany, Ind	New Orleans, La.
115494	.....	St. s.	Stewart Edward	15	7	45.4	13.5	4.5	10	.....	1876	Grand Haven, Mich	Milwaukee, Wis.
116353	K. H. N. M.	St. s.	[6]STILLWATER	1,019	509	195.0	29.0	21.6	.....	1,066	1883	Glasgow, Scotland	New Orleans, La.
116518	.....	St. s.	Stimson	25	12	49.2	14.0	4.9	.....	.....	1892	Ballard, Wash	Seattle, Wash.
116689	.....	St. s.	Stone City	42	34	55.0	13.3	3.6	.....	100	1895	Lockport, Ill	Milwaukee, Wis.
116586	.....	*St. p.	Stoneware	60	43	100.0	17.0	3.0	.....	.....	1892	Friendly, W. Va	New Orleans, La.
85122	.....	St. s.	[7]Stono	28	20	58.0	15.0	5.8	26	.....	1871	Brooklyn, N. Y	Beaufort, S. C.
115822	.....	St. s.	*Storm King*	182	91	109.6	21.0	11.8	.....	.....	1882	Philadelphia, Pa	Boston, Mass.
116459	.....	St. y.	Strae	14	11	49.0	9.1	4.3	.....	.....	1891	Nyack, N. Y	New York, N. Y.
115713	K. J. D. L.	St. y.	*βStranger*	247	123	173.5	23.0	11.6	.....	.....	1880	Philadelphia, Pa	Do.
115800	.....	St. c.bt.	Stranger	135	104	94.2	17.8	9.2	.....	.....	1881	Buffalo, N. Y	Buffalo, N. Y.
81337	.....	St. s.	[8]Stratford	91	45	77.6	17.8	7.7	100	†115	1891	Bridgeport, Conn	Bridgeport, Conn.
116184	.....	St. y.	Stylo	29	14	37.6	8.0	4.3	12	.....	1887	Saunderstown, R. I	Providence, R. I.
116582	.....	St. y.	Suanee	11	6	39.6	10.8	4.2	.....	.....	1893	Perth Amboy, N. J	Perth Amboy, N. J.
116543	.....	St. s.	Succeed	9	5	29.3	9.9	3.3	.....	.....	1892	Seattle, Wash	Seattle, Wash.
22367	.....	St. s.	Success	26	13	59.3	14.8	7.0	.....	.....	1862	Benders Land'g, Mich	Chicago, Ill.
23759	.....	St. s.	Success	13	6	46.0	10.5	5.4	12	.....	1868	Port Blakeley, Wash	Seattle, Wash.
115212	.....	St. s.	Success	29	14	63.0	14.4	6.6	71	.....	1873	Baltimore, Md	Baltimore, Md.
23471	.....	St. p.	*Sue*	688	569	175.1	27.0	9.9	122	.....	1867	Wilmington, Del	Do.
115815	.....	St. s.	Sue	28	14	53.8	12.0	3.8	.....	.....	1881	Edenton, N. C	Richmond, Va.
116801	.....	St. s.	Sue	53	33	69.0	18.3	3.7	.....	.....	1898	Newbern, N. C	Newbern, N. C.
116798	.....	St. bge.	SUFFERN	393	271	105.7	30.1	9.5	.....	.....	1898	New York, N. Y	New York, N. Y.
22792	.....	St. p.	Suffolk County	512	398	148.0	31.7	11.7	.....	.....	1860	....do	Camden, N. J.
116649	.....	*St. p.	Sugar Land	240	228	152.0	34.7	4.7	.....	.....	1892	Pattersonville, La	New Orleans, La.
116332	K. H. F. V.	St. y.	SULTANA	390	229	161.1	28.0	16.2	.....	.....	1890	Brooklyn, N. Y	New York, N. Y.
116583	.....	St. y.	Sultana	77	54	96.7	17.0	8.9	.....	.....	1893	Wyandotte, Mich	Do.
116579	.....	St. s.	Summer Girl	53	26	75.6	18.2	5.7	.....	.....	1893	Noank, Conn	New London, Conn.
116205	.....	St. s.	Sunbeam	51	42	64.0	12.8	5.8	.....	.....	1888	Buffalo, N. Y	Oswego, N. Y.
116452	.....	St. s.	Sunbeam	53	33	68.0	17.0	7.2	.....	.....	1891	Chicago, Ill	Marquette, Mich.
116610	.....	*St. p.	Sunbeam	39	39	60.0	20.3	3.0	.....	.....	1894	Mount Carmel, Ill	Evansville, Ind.
116371	.....	*St. p.	Sunol	294	246	135.0	27.5	7.0	.....	.....	1890	San Francisco, Cal	San Francisco, Cal.
116379	K. H. W. F.	St. s.	Sunol	258	194	132.0	33.0	10.3	150	250	1890	Alameda, Cal	Do.
116511	.....	St. s.	Sunol	62	31	73.6	19.3	7.1	.....	.....	1892	Ashtabula, Ohio	Cleveland, Ohio.
116794	.....	*St. p.	Sunrise	473	298	180.0	36.0	6.5	.....	.....	1897	Jeffersonville, Ind	New Orleans, La.
86801	.....	St. y.	[9]Sunset	9	8	30.5	9.0	3.5	8	.....	1881	Philadelphia, Pa	Baltimore, Md.
91293	.....	St. s.	[10]Sunshine	21	14	65.4	12.0	3.7	.....	.....	1880	Newburg, N. Y	New York, N. Y.
116176	.....	St. s.	Sunshine	30	21	60.0	10.3	3.7	.....	.....	1887	Bordentown, N. J	Cape Charles, Va.

[1] Formerly st. s. Depere.
[2] Formerly st. p. City of Mackinac.
[3] Formerly st. p. { *a* Cleveland. *b* City of Alpena.
[4] Formerly. st. y. Lelia.
[5] Formerly *st. p. George Roberts No. 2.
[6] Formerly British st. s. Stroma.
[7] Formerly st. s. Governor's Island.
[8] Formerly st. s William H. Hoyt.
[9] Formerly st. y. George W. Jackson.
[10] Formerly st. s. Mystic.
β U. S. S. Stranger, June 21, 1898.
† Estimated.
a U. S. S. Sterling, April 9, 1898.

MERCHANT STEAM VESSELS OF THE UNITED STATES—Continued.

Official No.	Signal letters.	Rig.	Name of vessel.	Gross tonnage.	Net tonnage.	Length.	Breadth.	Depth.	Nominal horsepower.	Indicated horsepower.	When built.	Where built.	Home port (where permanent document issues).
						Feet.	*Feet.*	*Feet.*					
116210	.....	St. p.	Sunshine	335	335	175.0	37.0	5.8	.....	.....	1888	Jeffersonville, Ind	Louisville, Ky.
116537	.....	*St. p.	Sunshine	535	535	200.0	38.5	5.0	.....	.....	1892	Brownsville, Pa	Cincinnati, Ohio.
22791	.....	St. p.	Superior	570	430	156.0	35.0	12.0	.....	.....	1862	New York, N. Y	New York, N. Y.
115158	.....	St. s.	Superior	964	838	187.8	33.1	19.5	350	.....	1878	Gibraltar, Mich	Cleveland, Ohio.
116357	.....	St. s.	Superior	251	167	98.0	29.9	10.0	.....	†406	1890	Cleveland, Ohio	Do.
116787	.....	St. s.	Superior	70	46	68.8	20.3	10.8	750	.....	1896	Benton Harbor, Mich	Duluth, Minn.
116820	.....	St. s.	SUPERIOR CITY	4,795	3,693	429.0	50.0	24.7	.....	.....	1898	Lorain, Ohio	Do.
116413	.....	St. s.	Surf City	52	32	72.6	16.2	6.0	.....	.....	1891	Westerly, R. I	Boston, Mass.
115257	.....	St. y.	Surprise	20	10	63.0	13.6	4.7	30	.....	1871	Brooklyn, N. Y	Hartford, Conn.
116497	.....	St. s.	Surprise	19	12	43.5	13.4	4.6	.....	.....	1892	Clifton, N. Y	New York, N. Y.
116542	.....	St. s.	Surprise	17	8	45.0	13.6	3.0	.....	.....	1889	Sandusky, Ohio	Toledo, Ohio.
116707	.....	*St. p.	Susan	198	198	128.4	34.2	5.1	.....	.....	1896	Rock Island, Ill	St. Louis, Mo.
23756	.....	St. s.	[1]Susie	30	15	60.5	12.5	7.0	.....	.....	1868	New Baltimore, N. Y	Albany, N. Y.
115684	.....	St. s.	Susie	59	42	55.8	16.0	4.7	20	.....	1879	Seattle, Wash	Tacoma, Wash.
116482	.....	St. s.	Susie B	19	9	60.0	14.8	4.8	.....	.....	1892	Lorain, Ohio	Cleveland, Ohio.
116541	.....	St. s.	Susie B	9	7	48.1	13.2	3.7	.....	.....	1892	New Haven, Conn	Key West, Fla.
116675	.....	St. s.	Susie D	45	19	56.7	15.0	6.1	†45	.....	1895	Boston, Mass	Edgartown, Mass.
116044	.....	St. s.	Susie Chipman	216	164	122.6	26.1	9.4	.....	.....	1885	Milwaukee, Wis	Milwaukee, Wis.
115789	.....	St. s.	*Susie Hazard*	98	60	97.0	19.1	8.4	.....	.....	1881	St. Louis, Mo	St. Louis, Mo.
116129	.....	St. s.	Susie Magwood	19	9	50.4	13.0	3.6	12	.....	1886	Charleston, S. C	Charleston, S. C.
22797	.....	St. p.	Susquehanna	921	759	196.0	35.0	12.8	.....	.....	1865	New York, N. Y	New York, N. Y.
116128	.....	St. s.	SUSQUEHANNA	2,781	2,347	302.5	40.0	16.0	.....	.....	1886	Buffalo, N. Y	Erie, Pa.
116170	K. D. V. P.	St. y.	SUSQUEHANNA	233	116	158.5	22.0	11.4	.....	700	1887	Wilmington, Del	New York, N. Y.
116827	.....	St. s.	*Susquehanna*	462	314	157.7	32.0	9.0	.....	.....	1893	Baltimore, Md	Baltimore, Md.
116273	.....	*St. p.	Suwanee	82	50	70.0	16.5	4.4	.....	.....	1888	Branford, Fla	Cedar Keys, Fla.
115184	.....	St. s.	Swallow	256	203	133.8	25.8	10.8	175	.....	1873	Trenton, Mich	Detroit, Mich.
115864	.....	St. p.	Swampscott	482	241	124.5	25.3	10.8	.....	.....	1882	Boston, Mass	Boston, Mass.
57928	.....	St. bge.	Swan	94	64	78.9	19.6	7.1	.....	.....	1888	Sandusky, Ohio	Cleveland, Ohio.
116346	.....	St. s.	Swan	24	16	57.0	10.8	3.7	.....	.....	1890	Newbern, N. C	Newbern, N. C.
116597	.....	St. s.	Swan	7	7	39.3	8.3	4.5	.....	.....	1893	Macksville, Ky	Cincinnati, Ohio.
116165	.....	St. s.	Swansea	19	9	77.4	17.2	8.0	.....	.....	1887	Detroit, Mich	Toledo, Ohio.
22383	.....	St. s.	Sweepstakes	227	139	130.7	21.8	11.8	600	.....	1867	Cleveland, Ohio	Port Huron, Mich.
116059	K. N. C. G.	St. y.	*Sybilla*	110	58	108.0	17.0	8.6	†80	.....	1885	Linwood, Pa	Philadelphia, Pa.
157248	.....	*St. p.	[2]Sycamore	128	69	103.6	20.3	3.0	.....	.....	1889	Evansville, Ind	Nashville, Tenn.
115716	.....	St. c. bt.	Sydney	129	111	96.2	17.8	9.0	.....	.....	1880	Havana, N. Y	Buffalo, N. Y.
116679	.....	St. s.	Sydney T. Smith	70	20	85.0	18.0	9.0	†400	.....	1895	Manitowoc, Wis	Milwaukee, Wis.
115040	.....	St. p.	Sylvan Dell	440	287	178.0	27.0	8.7	.....	.....	1872	Brooklyn, N. Y	Camden, N. J.
23768	.....	St. p.	Sylvan Glen	330	165	153.5	27.0	8.3	81	.....	1869	....do	Do.
106165	.....	St. s.	[3]Sylvan Shore	53	37	74.0	17.4	7.0	.....	.....	1883	Athens, N. Y	Newport, R. I.
116472	.....	St. s.	Sylvester L. Ward	71	35	75.3	19.5	8.6	.....	.....	1892	Boston, Mass	Boston, Mass.
116492	.....	St. s.	Sylvia	43	27	62.2	14.0	7.5	100	.....	1892	Salem, Mass	Newport, R. I.
23092	.....	St. p.	Syracuse	608	459	218.0	33.5	9.3	600	.....	1857	Hoboken, N. J	Albany, N. Y.
116025	.....	St. s.	SYRACUSE	1,917	1,677	267.0	38.5	15.8	.....	650	1884	Wyandotte, Mich	Buffalo, N. Y.
116756	.....	St. s.	Syracuse	85	81	79.2	22.5	6.0	.....	.....	1897	Toledo, Ohio	Toledo, Ohio.
			T.										
145731	.....	St. s.	T. A. Briggs	31	21	65.0	16.5	7.0	.....	.....	1896	Athens, N. Y	New York, N. Y.
145313	.....	St. s.	T. A. Scott, jr	36	18	62.5	16.0	6.9	.....	.....	1882	Noank, Conn	New London, Conn.
145718	.....	St. s.	T. C. Lutz	136	70	82.4	21.5	12.0	1,700	.....	1896	Chicago, Ill	Chicago, Ill.
145744	.....	*St. p.	T. C. Reed	237	149	116.2	20.8	6.0	.....	.....	1897	Aberdeen, Wash	Pt. Townsend, Wash.
145403	K. D. B. P.	*St. p.	T. C. Walker	786	702	200.0	36.8	9.0	285	.....	1885	Stockton, Cal	San Francisco, Cal.
145378	.....	*St. p.	T. D. Dale	85	79	111.6	19.0	3.2	.....	.....	1884	Harmar, Ohio	Wheeling, W. Va.
145127	.....	St. s.	T. H. Camp	58	44	64.5	14.9	6.3	80	.....	1876	Cape Vincent, N. Y	Chicago, Ill.
145489	.....	St. p.	T. J. Potter	659	589	230.0	35.1	10.6	1,700	.....	1888	Portland, Oreg	Portland, Oreg.
145694	.....	*St. p.	T. K. Green	32	32	81.8	17.3	3.1	.....	.....	1895	Shiloh, La	New Orleans, La.
145242	.....	St. s.	T. L. Sturtevant	120	74	87.0	26.0	8.4	110	.....	1881	Philadelphia, Pa	New York, N. Y.
145560	.....	*St. p.	T. M. Bayne	117	115	120.5	24.4	3.7	.....	.....	1890	Brownsville, Pa	Wheeling, W. Va.
145222	.....	St. s.	T. M. Moore	25	16	52.0	13.7	7.0	.....	.....	1880	Buffalo, N. Y	Toledo, Ohio.
145356	.....	St. s.	T. M. Moore	25	12	52.0	14.0	6.6	.....	.....	1883	....do	Cleveland, Ohio.
145490	.....	St. s.	T. M. Richardson	36	24	64.0	14.5	5.0	†25	.....	1888	Oneatta, Oreg	Yaquina, Oreg.
145538	.....	*St. p.	T. N. Barnsdall	129	129	130.0	26.0	8.7	.....	.....	1890	Belle Vernon, Pa	Wheeling, W. Va.
145608	.....	*St. p.	T. P. Leathers	509	509	220.0	40.0	6.5	.....	.....	1891	Jeffersonville, Ind	New Orleans, La.
145402	.....	St. s.	T. S. Christie	769	516	160.0	30.3	12.6	.....	.....	1885	West Bay City, Mich	Milwaukee, Wis.
145020	.....	St. s.	T. S. Faxton	153	91	120.0	23.5	8.0	100	.....	1874	Clayton, N. Y	Port Huron, Mich.
145717	.....	St. s.	T. T. Morford	99	57	71.5	19.7	12.0	.....	850	1896	Chicago, Ill	Chicago, Ill.
24359	H. R. V. M.	St. p.	T. V. Arrowsmith	527	424	201.0	28.5	8.7	420	.....	1860	Keyport, N. J	Washington, D. C.
145051	.....	St. s.	T. W. Ferry	27	17	52.6	13.0	5.4	20	.....	1875	Grand Haven, Mich	Grand Haven, Mich
145700	.....	St. s.	T. W. Lake	191	130	96.5	24.9	6.8	60	.....	1895	Ballard, Wash	Seattle, Wash.
24949	.....	St. s.	T. W. Snook	168	124	113.6	24.7	9.2	112	.....	1873	Mount Clemens, Mich	Detroit, Mich.
24165	.....	St. s.	T. W. Wellington	49	25	70.6	16.5	7.8	75	.....	1862	Philadelphia, Pa	New London, Conn.
145114	.....	St. s.	Tacoma	239	128	136.5	23.8	12.1	.....	.....	1876	San Francisco, Cal	Pt. Townsend, Wash.
145268	.....	St. s.	Tacoma	1,879	1,609	260.7	38.7	21.7	.....	.....	1881	Cleveland, Ohio	Buffalo, N. Y.
145382	.....	St. p.	*Tacoma*	1,362	1,311	334.0	42.0	11.7	.....	.....	1884	Portland, Oreg	New York, N. Y.

[1] Formerly st. s. Susie Gidney.

[2] Formerly *st. p. { *a* D. A. Goodin. *b* O. E. Stockell.

[3] Formerly st. s. Adele.

† Estimated.

MERCHANT STEAM VESSELS OF THE UNITED STATES—Continued.

Official No.	Signal letters.	Rig.	Name of vessel.	Gross tonnage.	Net tonnage.	Length.	Breadth.	Depth.	Nominal horsepower.	Indicated horsepower.	When built.	Where built.	Home port (where permanent document issues).
						Feet.	*Feet.*	*Feet.*					
145520	.....	St. s.	Tacoma	82	41	82.4	18.5	8.8	†75	.....	1889	Brooklyn, N. Y.	Albany, N. Y.
145673	.....	St. s.	Tacoma	76	39	73.4	18.0	9.0	250	.....	1894	Benton Harbor, Mich	Chicago, Ill.
145754	.....	*St. p.	Tacoma	276	276	182.3	32.4	5.6	.....	.....	1897	Cincinnati, Ohio	Cincinnati, Ohio.
145778	.....	*St. p.	Tacoma	718	409	176.1	35.4	5.9	.....	.....	1898	Seattle, Wash	Seattle, Wash.
145670	.....	St. p.	Tack-A-Pou-Sha	17	17	50.3	15.9	2.3	.....	.....	1894	Far Rockaway, N. Y	New York, N. Y.
145775	.....	St. s.	Taku	54	25	70.6	16.5	5.5	.....	.....	1898	San Francisco, Cal	San Francisco, Cal.
145303	.....	St. y.	[1]Talisman	101	59	123.0	17.0	6.3	.....	.....	1882	New York, N. Y	Albany, N. Y.
145320	J.W.N.G.	St. shp.	*Tallahassee*	2,677	1,890	280.0	40.7	15.8	.....	.....	1882	Chester, Pa	Savannah, Ga.
145472	.....	*St. p.	Tallassee	44	22	60.0	12.0	2.0	.....	.....	1887	Chattanooga, Tenn	Chattanooga, Tenn
20105	.....	St. p.	[2]Tamalpais	365	281	150.0	31.6	8.3	150	.....	1857	San Francisco, Cal	San Francisco, Cal.
145710	K.M.P.J.	St. s.	TAMAQUA	564	383	158.5	29.0	12.0	1,000	.....	1896	Philadelphia, Pa	Philadelphia, Pa.
145310	.....	St. ltr.	Tamesi	178	117	106.4	28.0	8.0	.....	.....	1882	Boston, Mass	Norfolk, Va.
145619	.....	St. s.	Tam O'Shanter	23	11	49.5	14.5	6.5	†30	.....	1892	Buffalo, N. Y	Buffalo, N. Y.
145555	.....	St. s.	Tampa	1,972	1,632	291.6	41.0	19.8	.....	.....	1890	West Bay City, Mich	Detroit, Mich.
106331	K.C.V.Q.	St. s.	[3]*Tampico*	134	67	103.8	21.0	10.6	.....	.....	1885	Camden, N. J	Boston, Mass.
145049	.....	St. p.	*Tangier*	680	480	169.9	29.0	8.8	.....	.....	1875	Wilmington, Del	Baltimore, Md.
145556	.....	St. y.	Tantalus	12	7	47.7	10.0	3.3	.....	60	1889	Boston, Mass	Hartford, Conn.
145711	.....	*St. p.	Tarascon	660	416	190.0	35.0	5.2	.....	.....	1896	Jeffersonville, Ind	Louisville, Ky.
145708	.....	St. s.	Tar River	217	147	124.9	23.5	5.2	.....	.....	1896	Washington, N. C	New York, N. Y.
130381	.....	St. s.	[4]*Tarpon*	449	281	159.9	26.0	7.2	.....	.....	1887	Wilmington, Del	New Haven, Conn.
145765	K.N.H.L.	St. s.‡	Tartar	14	9	45.7	14.2	4.0	.....	.....	1898	Peekskill, N. Y	New York, N. Y.
135829	.....	St. s.	[5]*Taurus*	228	114	116.6	22.0	12.7	.....	.....	1885	Philadelphia, Pa	Boston, Mass.
145244	.....	St. s.	*Taurus*	45	27	64.5	17.0	6.5	80	.....	1881	Wilmington, Del	Wilmington, Del.
145253	J.V.H.Q.	St. p.	*Taurus*	916	624	226.3	32.0	11.2	1,800	.....	1881	Philadelphia, Pa	New York, N. Y.
145643	.....	*St. p.	Teal	48	48	85.0	19.6	4.0	.....	.....	1893	Dubuque, Iowa	Dubuque, Iowa.
145635	.....	St. s.	Tea Rose	71	35	70.0	19.6	8.5	.....	.....	1892	Tottenville, N. Y	New York, N. Y.
145724	.....	St. s.	Teaser	21	14	46.6	12.2	5.6	.....	.....	1896	Berkley, Va	Norfolk, Va.
145438	.....	*St. p.	Teche	485	485	190.0	38.0	5.0	.....	.....	1886	Jeffersonville, Ind	New Orleans, La.
145666	.....	St. s.	Teddie	80	48	90.6	16.0	4.6	.....	32	1892	Oneida, N. Y	Greenport, N. Y.
145732	.....	*St. p.	Teedie Clark	36	29	70.8	16.4	4.1	20	.....	1896	Newton, Ala	Pensacola, Fla.
145199	.....	St. s.	Telephone	15	7	42.4	11.6	5.8	.....	.....	1879	Boston, Mass	Boston, Mass.
145219	.....	St. s.	Telephone	19	9	50.0	12.5	5.7	63	.....	1880	Lorain, Ohio	Cleveland, Ohio.
145477	.....	*St. p.	Telephone	500	443	200.0	28.3	6.8	.....	.....	1888	Portland, Oreg	Portland, Oreg.
145677	.....	*St. p.	Telephone	73	73	93.0	15.0	2.4	40	.....	1894	Knoxville, Tenn	Chattanooga, Tenn.
145712	.....	St. y.	Telka	35	26	65.7	12.0	5.6	†75	.....	1896	Port Jefferson, N. Y	New York, N. Y.
145511	.....	*St. p.	Tell City	438	438	191.0	35.0	5.2	.....	.....	1889	Jeffersonville, Ind	Louisville, Ky.
24940	.....	St. s.	Tempest	412	341	159.0	30.0	12.6	.....	.....	1872	Marine City, Mich	Port Huron, Mich.
145105	.....	St. s.	Tempest	369	260	137.9	27.0	11.0	.....	.....	1876	Grand Haven, Mich	Do.
145372	.....	St. s.	Tempest	14	7	40.0	11.5	5.2	.....	.....	1894	West Bay City, Mich	Do.
145687	.....	St. s.	Tempest	67	40	87.3	13.7	7.9	.....	.....	1892	Miami, Ohio	Toledo, Ohio.
145721	.....	St. s.	Tempest	35	24	74.4	13.2	6.0	.....	.....	1896	New Orleans, La	New Orleans, La
145236	.....	St. s.	Templar	52	30	76.0	18.0	8.0	.....	.....	1881	Wilmington, Del	Alexandria, Va.
145421	.....	St. s.	Temple Emery	155	77	83.2	20.6	10.1	.....	.....	1886	West Bay City, Mich	Milwaukee, Wis.
145306	.....	St. p.	Ten Broeck	148	148	130.0	26.0	3.9	.....	.....	1882	Baytown, Minn	Rock Island, Ill.
145751	.....	*St. p.	Tennessee	334	248	170.0	32.0	5.5	.....	.....	1897	Jeffersonville, Ind	Paducah, Ky.
145588	.....	St. s.	Terminal	129	88	83.7	28.2	8.9	.....	.....	1891	Brooklyn, N. Y	New York, N. Y.
80934	.....	St. p.	[6]Terra Cela	209	194	126.0	31.4	5.3	.....	.....	1882	Jacksonville, Fla	Jacksonville, Fla.
145743	.....	*St. p.	Terrapin	9	5	34.8	10.2	1.4	.....	.....	1897	Perryville, Ark	Memphis, Tenn.
24045	.....	St. s.	Terror	69	34	88.5	20.3	7.5	175	.....	1854	Philadelphia, Pa	Albany, N. Y.
145585	.....	St. p.	*Texas*	896	548	175.0	36.6	13.3	450	.....	1890	Wilmington, Del	New York, N. Y.
145559	.....	St. s.	The Doctor	72	54	57.4	15.0	6.2	52	75	1890	Olympia, Wash	Seattle, Wash.
106938	K.L.H.D.	St. s.	[7]THE FOSTER	824	498	213.0	32.0	15.0	†1,600	.....	1892	Wilmington, Del	New York, N. Y.
145604	.....	*St. p.	The Leader	131	92	105.0	20.0	2.6	.....	.....	1891	Pittsburg, Pa	Pittsburg, Pa.
76145	.....	St. s.	[8]The M. I. Wilcox Co	12	6	41.4	11.8	6.0	129	.....	1880	Buffalo, N. Y	Toledo, Ohio.
130516	.....	St. s.	[9]THE NEW YORKER	243	121	112.5	26.2	11.6	.....	.....	1890	New York, N. Y	New York, N. Y.
145760	.....	St. s.	The Oak	98	64	105.8	21.0	5.8	.....	.....	1898	Scranton, Miss	Shieldsboro, Miss.
92274	.....	St. y.	[10]The Senator	37	18	72.2	14.5	6.7	†200	.....	1891	Boston, Mass	Boston, Mass.
145548	.....	St. s.	The Tramp	41	25	60.2	15.5	7.7	50	.....	1890	Benton Harbor, Mich	Marquette, Mich.
145638	.....	*St. p.	The Uncle Billy	16	16	60.0	12.0	2.5	.....	.....	1893	Pascua, Miss	Brashear, La.
145778	.....	St. y.§	Thelma	26	17	57.8	10.3	4.6	.....	.....	1894	New York, N. Y	Hartford, Conn.
145480	.....	St. s.	Theodore Smith	33	16	56.5	16.5	6.9	.....	.....	1888	Tottenville, N. Y	New York, N. Y.
145640	.....	St. s.	Theora	24	12	62.0	14.3	6.0	75	.....	1893	Grand Haven, Mich	Marquette, Mich.
145404	.....	St. s.	Theresa	25	12	45.5	15.4	5.9	.....	.....	1885	Brooklyn, N. Y	New York, N. Y.
145617	K.L.F.R.	St. y.	Theresa	61	33	82.0	15.2	3.8	.....	.....	1892	do	Do.
145735	.....	St. s.‡	Theresa	12	8	36.0	12.0	4.0	.....	.....	1897	Bridgeport, N. J	Bridgeton, N. J.
145620	.....	St. s.	Theresa Verdon	49	24	63.8	17.3	7.6	.....	.....	1892	Jersey City, N. J	New York, N. Y.
145745	.....	*St. y.‡	Thermo	19	11	49.0	12.0	4.6	.....	.....	1897	Bridgeport, Conn	Do.
145439	.....	St. s.	*Theseus*	58	29	70.0	16.5	8.8	.....	.....	1886	Buffalo, N. Y	Cairo, Ill.
145698	K.M.J.W.	St. y.	[a]THESPIA	311	170	179.6	23.3	12.0	500	.....	1895	Philadelphia, Pa	New York, N. Y.
24829	.....	St. s.	Third Michigan	40	20	66.0	14.0	7.0	30	.....	1869	Ferrysburg, Mich	Grand Haven, Mich.

[1] Formerly st. y. Tillie.
[2] Formerly st. p. Petaluma.
[3] Formerly st. s. { *a* American Augusto. *b* Venezuelan Augusto.
[4] Formerly st. s. Naugatuck.
[5] Formerly st. s. E. A. Burke.
[6] Formerly st. p. Welaka.
[7] Formerly st. s. Al Foster.
[8] Forme..y st. s. Jessie P. Logie.
[9] Formerly st. p. New Yorker.
[10] Formerly st. y. Melissa.
[a] U. S. S. Hist, June 30, 1898.
† Estimated.
‡ Gasoline.
§ Naphtha.

MERCHANT STEAM VESSELS OF THE UNITED STATES—Continued.

Official No.	Signal letters.	Rig.	Name of vessel.	Gross tonnage.	Net tonnage.	Length.	Breadth.	Depth.	Nominal horsepower.	Indicated horsepower.	When built.	Where built.	Home port (where permanent document issues).
						Feet.	*Feet.*	*Feet.*					
145444	.....	St. s.	Thistle	102	56	90.5	18.0	9.5	20	80	1887	Benicia, Cal	San Francisco, Cal.
145508	.....	*St. p.	Thistle	103	103	150.1	28.4	4.7	†125	.....	1889	La Crosse, Wis	Cairo, Ill.
145583	.....	St. y.	Thistle	49	28	80.2	14.1	6.5	.....	200	1887	Chicago, Ill	Chicago, Ill.
145632	.....	St. s.	Thistle	18	9	47.0	8.6	3.6	.....	.....	1892	Hoquiam, Wash	Pt. Townsend, Wash.
145701	.....	St. s.	Thistle	13	6	43.6	11.5	3.9	†15	.....	1895	Charleston, S. C	Charleston, S. C.
145485	.....	St. s.	Thomas Chubb	34	19	59.0	15.4	6.6	.....	.....	1888	Athens, N. Y	Albany, N. Y.
145178	.....	St. p.	*Thomas Clyde*	625	510	212.0	31.0	7.0	180	.....	1878	Wilmington, Del	Tuckerton, N. J.
145648	.....	St. s.	Thomas Cranage	2,219	1,855	305.0	43.0	20.7	.....	.....	1893	West Bay City, Mich	Port Huron, Mich.
145704	.....	St. s.	THOMAS CUNNINGHAM, Sr.	70	43	68.6	17.0	8.5	250	.....	1895	Philadelphia, Pa	Richmond, Va.
145482	.....	St. s.	Thomas Davidson	2,226	1,714	285.8	41.7	20.4	†800	.....	1888	Milwaukee, Wis	Milwaukee, Wis.
24950	.....	St. s.	Thomas Dickson	67	40	74.8	19.0	8.6	.....	.....	1872	Sleightsburg, N. Y	Albany, N. Y.
145407	.....	*St. p.	Thomas Dwyer	73	63	87.0	16.0	4.0	40	.....	1885	Sacramento, Cal	San Francisco, Cal.
145492	.....	St. s.	Thomas Edmonds	23	16	50.0	9.4	3.6	†20	.....	1888	Buffalo, N. Y	Albany, N. Y.
145380	.....	St. s.	Thomas Friant	81	46	96.0	18.3	7.8	.....	.....	1884	Grand Haven, Mich	Grand Haven, Mich.
145456	.....	St. s.	Thomas Heidel	10	5	51.0	10.0	3.8	.....	.....	1887	Paducah, Ky	Memphis, Tenn.
145243	.....	St. s.	Thos. Hood	39	19	59.5	15.6	8.6	.....	.....	1881	Buffalo, N. Y	Port Huron, Mich.
145631	.....	St. s.	THOMAS MAYTHAM	2,329	1,972	286.0	41.3	21.3	.....	.....	1892	South Chicago, Ill	Buffalo, N. Y.
24755	.....	St. s.	[1]Thomas McManus	679	499	170.0	30.2	10.3	90	.....	1861	Athens, N. Y	Albany, N. Y.
145124	.....	St. s.	Thomas Miller, jr	15	10	44.1	10.7	4.0	.....	.....	1878	Eddyville, N. Y	Do.
145479	.....	St. s.	Thomas Monson	25	12	53.7	14.0	6.3	90	.....	1888	Lorain, Ohio	Cleveland, Ohio.
24996	.....	St. s.	Thomas Morgan	52	41	76.8	17.5	7.0	80	.....	1873	Georgetown, S. C	Charleston, S. C.
145278	.....	St. s.	Thomas Newton	47	39	96.0	16.0	5.0	40	.....	1881	Norfolk, Va	Norfolk, Va.
145664	.....	*St. p.	Thomas Parker	57	57	100.0	18.1	4.5	.....	.....	1894	St. Louis, Mo	St. Louis, Mo.
145634	.....	*St. p.	THOMAS PICKLES	237	237	125.0	53.0	7.0	.....	.....	1892	Jeffersonville, Ind	New Orleans, La.
145209	.....	St. s.	Thomas Purcell, jr	49	24	68.4	17.4	7.1	70	.....	1880	Athens, N. Y	New York, N. Y.
145672	.....	St. s.	Thomas Quigley	39	19	51.0	15.0	4.8	.....	.....	1894	Rondout, N. Y	Albany, N. Y.
146113	.....	St. s.	Thomas Rath	39	22	51.5	15.0	6.5	.....	.....	1875	Lansingburg, N. Y	Do.
24356	.....	St. s.	Thomas Shortland	43	23	58.7	16.7	7.0	.....	.....	1864	Buffalo, N. Y	New York, N. Y.
145038	.....	St. s.	Thomas Thompson	19	10	49.2	13.6	6.4	36	.....	1878	.....do	Port Huron, Mich.
24955	.....	St. s.	Thomas Walsh	76	44	84.0	18.3	8.0	.....	.....	1873	New York, N. Y	New Haven, Conn.
145484	.....	St. s.	Thomas Wilson	71	35	73.8	18.0	10.0	80	.....	1888	Buffalo, N. Y	Ogdensburg, N. Y.
145616	.....	St. s.	THOMAS WILSON	1,713	1,318	308.0	38.0	24.0	.....	1,200	1892	West Superior, Wis	Buffalo, N. Y.
145349	.....	St. s.	*Thomas A. Bain*	87	43	83.2	19.2	8.1	.....	.....	1883	Philadelphia, Pa	Norfolk, Va.
145396	.....	*St. p.	Thomas A. Hendricks	81	81	108.0	22.5	4.2	.....	.....	1884	Madison, Ind	New Orleans, La.
24748	.....	St. p.	*Thomas A. Morgan*	430	274	195.8	27.6	8.8	800	.....	1854	Wilmington, Del	Philadelphia, Pa.
24764	.....	St. s.	Thos. B. Wattson	134	91	97.0	26.6	7.6	75	.....	1868	Chester, Pa	New York, N. Y.
25992	.....	St. s.	[2]Thomas D. Stimson	509	468	160.6	31.0	11.6	.....	.....	1881	Mount Clemens, Mich	Port Huron, Mich.
145582	.....	St. s.	Thomas F. Madden	17	8	47.2	13.2	6.4	†100	.....	1891	Buffalo, N. Y	Buffalo, N. Y.
145263	.....	St. s.	Thomas J. Yorke, jr	45	22	66.0	17.0	7.7	136	.....	1881	Philadelphia, Pa	Philadelphia, Pa.
110088	.....	St. s.	[3]Thomas J. Scully	111	55	99.0	20.2	9.0	85	.....	1873	.....do	Perth Amboy, N. J.
145494	.....	*St. p.	Thomas L. Nixon	515	477	158.6	36.1	5.8	.....	.....	1888	Pasco, Wash	Seattle, Wash.
9926	.....	St. p.	[4]Thomas L. Worthley	263	176	135.0	24.8	6.8	.....	.....	1869	Wilmington, Del	Baltimore, Md.
145641	.....	St. s.	*β* THOMAS P. FOWLER	160	80	97.5	24.0	11.0	.....	.....	1893	Newburg, N. Y	Albany, N. Y.
145452	.....	St. s.	Thomas R. Scott	268	212	129.0	28.0	7.6	.....	300	1887	Grand Haven, Mich	Port Huron, Mich.
145513	K. F. J. G.	St. s.	‡Thos. W. Palmer	2,134	1,622	281.0	41.0	20.0	.....	.....	1889	Wyandotte, Mich	Detroit, Mich.
145537	.....	St. s.	Thompson S. Craig	43	31	51.8	18.0	5.8	.....	.....	1890	Athens, N. Y	Albany, N. Y.
24855	.....	St. p.	Thoroughfare	1,012	667	248.0	38.4	12.7	400	.....	1871	San Francisco, Cal	San Francisco, Cal.
145343	K. B. P. J.	St. s.	Thrasher	512	343	144.6	31.5	16.4	.....	.....	1883	Bath, Me	Do.
145138	.....	St. s.	Three Brothers	14	7	40.3	10.8	4.0	10	.....	1877	Kittery, Me	Newburyport, Mass.
145629	.....	St. s.	Three Brothers	50	25	66.0	17.7	8.0	.....	.....	1892	Perth Amboy, N. J	New York, N. Y.
145702	.....	* St. p.	Three Brothers	52	52	100.0	20.0	2.8	.....	.....	1895	South Carrollton, Ky	Evansville, Ind.
145703	.....	St. s	Three Friends	157	89	112.0	24.0	8.8	525	.....	1895	Jacksonville, Fla	Jacksonville, Fla.
24600	.....	St. s.	Thurlow Weed	19	9	58.0	13.0	5.1	.....	15	1862	Philadelphia, Pa	Boston, Mass.
145469	.....	St. y.	Thyra	36	26	79.0	11.0	7.1	.....	.....	1887	Poughkeepsie, N. Y	New York, N. Y.
145377	.....	St. p.	Tiburon	1,248	874	220.0	34.6	13.5	.....	.....	1884	San Francisco, Cal	San Francisco, Cal.
145279	.....	*St. p.	Tide	116	116	117.0	22.0	3.6	.....	.....	1881	Clarington, Ohio	Pittsburg, Pa.
145746	.....	St. y.	TIDE	49	33	77.0	14.1	7.3	.....	.....	1897	Newburg, N. Y	New York, N. Y.
145091	.....	St. p.	Tiger	85	43	100.0	25.0	5.1	150	.....	1875	San Francisco, Cal	San Francisco, Cal.
145761	.....	St. s.	Tiger	20	10	45.0	13.0	5.0	.....	.....	1898	Kingston, Mass	Plymouth, Mass.
145448	K. D. R. H.	St. s.	Tillamook	398	341	126.8	32.8	9.9	.....	.....	1887	San Francisco, Cal	San Francisco, Cal.
145337	.....	St. s.	Tillie	33	16	45.7	14.2	6.1	.....	.....	1883	Seattle, Wash	Pt. Townsend, Wash.
150202	.....	St. y.	[5]*Tillie*	201	100	164.9	18.5	9.9	.....	.....	1880	Newburg, N. Y	New York, N. Y.
145554	.....	*St. p.	Tinsley Moore	198	198	165.6	35.0	5.0	.....	.....	1890	Brownsville, Pa	Mobile, Ala.
145405	.....	St. s.	*Tioga*	2,085	1,744	285.5	38.9	14.0	.....	.....	1885	Buffalo, N. Y	Buffalo, N. Y.
24664	.....	St. s.	Titan	80	40	87.1	19.6	10.0	60	.....	1868	Brooklyn, N. Y	New York, N. Y.
75976	.....	*St. p.	[6]Titan	134	134	125.0	23.0	4.5	.....	.....	1877	Pittsburg, Pa	Pittsburg, Pa.
145074	.....	St. s.	*Titania*	73	46	98.0	14.0	5.8	82	.....	1875	Buffalo, N. Y	Buffalo, N. Y.
145678	.....	St. p.	TIVOLI	704	509	175.5	53.9	9.4	600	.....	1894	Sparrows Point, Md	Baltimore, Md.
145092	.....	St. s.	Toiler	22	11	60.4	12.4	4.8	.....	.....	1875	Newburg, N. Y	Shieldsboro, Miss.
106635	K. G. L. S.	St. y.	[7]Toinette	116	58	105.4	18.0	9.8	†400	.....	1889	Bristol, R. I	Boston, Mass.
28000	H. R. M. Q.	St. p.	[8]*Tolchester*	671	542	211.7	29.0	9.6	225	.....	1866	Chester, Pa	New York, N. Y.
24112	.....	St. s.	Toledo	579	383	181.0	31.6	10.7	.....	.....	1862	Cleveland, Ohio	Detroit, Mich.

[1] Formerly U. S. st. s. Lancer.
[2] Formerly schooner Virginius.
[3] Formerly st. s. R. F. Cahill.
[4] Formerly st. p. { *a* Florence. *b* Anita.
[5] Formerly st. y. Polynia.
[6] Formerly *st. p. Joseph W. Gould.
[7] Formerly st. y. { *a* Augusta. *b* Vivienne.
[8] Formerly st. p. Samuel M. Felton.
β U. S. S. Mohawk, April 22, 1898.
† Estimated.
‡ Composite.

MERCHANT STEAM VESSELS OF THE UNITED STATES—Continued.

Official No.	Signal letters.	Rig.	Name of vessel.	Gross tonnage.	Net tonnage.	Length.	Breadth.	Depth.	Nominal horsepower.	Indicated horsepower.	When built.	Where built.	Home port (where permanent document issues.)
						Feet.	*Feet.*	*Feet.*					
145518	.....	St. s.	Toltec	767	621	191.3	32.6	13.8	.....	.....	1889	Marine City, Mich	Detroit, Mich.
145763	.....	St. s.	Tom T	38	23	60.6	16.6	5.1	.....	.....	1898	Newbern, N. C	Newbern, N. C.
145481	.....	St. s.	Tom Adams	1,810	1,451	281.1	41.4	20.0	.....	.....	1888	West Bay City, Mich	Detroit, Mich.
24893	.....	St. s.	Tom Brown	37	18	65.5	14.0	8.1	.....	.....	1870	Chicago, Ill	Chicago, Ill.
24934	.....	*St. p.	Tom Dodsworth	500	500	182.0	35.0	6.0	.....	.....	1871	Pittsburg, Pa	Pittsburg, Pa.
24988	.....	St. s.	Tom Dowling	36	18	67.3	17.3	5.5	112	.....	1873	Cleveland, Ohio	Port Huron, Mich.
24936	.....	*St. p.	Tom Lysle	121	121	118.0	21.0	4.5	.....	.....	1871	Pittsburg, Pa	Pittsburg, Pa.
145231	.....	St. s.	Tom Maytham	39	22	63.0	17.3	7.0	70	.....	1880	Buffalo, N. Y	Cleveland, Ohio.
24933	.....	*St. p.	Tom Rees No. 2	327	327	168.0	29.0	5.4	.....	.....	1869	Pittsburg, Pa	Pittsburg, Pa.
145441	.....	St. s.	Tom Ross	9	9	33.0	7.8	3.6	.....	.....	1878	Buffalo, N. Y	Louisville, Ky.
145630	.....	*St. p.	Tom Young	30	15	46.0	16.4	2.6	.....	.....	1892	Corning, Ark	Memphis, Tenn.
145393	.....	St. s.	Tom S. Wotkyns	31	15	60.0	14.2	6.0	.....	150	1884	Athens, N. Y	New York, N. Y.
145645	.....	St. s.	Tonawanda	31	15	59.0	15.2	7.6	.....	.....	1893	Buffalo, N. Y	Buffalo, N. Y.
145459	.....	St. s.	Tonquin	91	51	64.1	17.6	7.0	†32	.....	1887	Astoria, Oreg	Seattle, Wash.
145662	.....	*St. p.	Tony	28	28	77.0	14.0	3.0	.....	.....	1894	Rome, Ga	Mobile, Ala.
145510	.....	St. s.	Topeka	1,376	1,111	228.3	36.0	19.2	†800	.....	1889	Milwaukee, Wis	Milwaukee, Wis.
145413	.....	St. p.	Topsy	43	41	72.6	12.2	2.2	.....	.....	1885	Corvallis, Oreg	Portland, Oreg.
145706	.....	*St. p.	Tornado	319	209	150.0	27.0	4.5	.....	.....	1895	Pittsburg, Pa	Pittsburg, Pa.
24786	.....	St. s.	Torrent	203	140	115.0	21.2	12.3	400	.....	1869	Cleveland, Ohio	Detroit, Mich.
145659	.....	St. s.	Tourist	284	225	116.0	21.5	6.5	.....	.....	1894	Nyack, N. Y	New York, N. Y.
145742	.....	*St. p.	Tourist	66	45	87.1	17.0	4.4	.....	.....	1807	St. Joseph, Mich	Grand Haven, Mich.
106278	K. C. V. B.	St. s.	[1]Townsend	298	213	125.0	27.0	12.0	.....	.....	1884	Astoria, Oreg	Pt. Townsend, Wash.
145580	.....	St. s.	Townsend Davis	67	33	70.2	19.0	10.4	.....	.....	1890	Buffalo, N. Y	Buffalo, N. Y.
145623	.....	St. y.	Tranquilo	29	20	68.8	11.3	7.4	.....	.....	1892	Bristol, R. I	New York, N. Y.
24895	.....	St. s.	*Transfer*	101	59	99.0	19.5	8.1	372	.....	1872	Wilmington, Del	Baltimore, Md.
145235	.....	*St. p.	Transfer	65	65	90.0	26.5	3.6	.....	.....	1880	Ironton, Ohio	Cincinnati, Ohio.
145292	.....	St. s.	Transfer	102	64	90.8	24.6	7.7	.....	.....	1882	Greenpoint, N. Y	New York, N. Y.
145503	.....	St. p.	TRANSFER	1,511	1,060	265.0	75.2	12.2	.....	.....	1888	Cleveland, Ohio	Detroit, Mich.
145737	.....	St. s. ‡	Transfer	15	15	42.1	12.0	2.3	.....	.....	1895	Aberdeen, Wash	Pt. Townsend, Wash.
145107	.....	St. s.	*Transfer No. 1*	136	68	94.0	21.3	10.4	125	.....	1878	Philadelphia, Pa	New Haven, Conn.
145218	.....	St. s.	*Transfer No. 2*	101	50	92.3	21.0	8.8	.....	.....	1880	.....do	Do.
145426	.....	St. s.	*Transfer No. 3*	130	65	92.7	22.0	10.0	.....	.....	1886	.....do	Do.
85637	.....	St. s.	[2]*Transfer No. 4*	102	51	92.3	21.0	8.8	300	.....	1880	.....do	Do.
145475	.....	St. s.	*Transfer No. 5*	142	71	91.1	20.0	9.5	.....	.....	1888	Wilmington, Del	Do.
145476	.....	St. s.	*Transfer No. 6*	142	71	91.1	20.0	9.5	.....	.....	1888	.....do	Do.
145581	.....	St. s.	*Transfer No. 7*	129	64	90.1	22.2	10.5	.....	.....	1891	Elizabeth, N. J	Do.
145585	.....	St. s.	*Transfer No. 8*	131	65	90.1	22.2	10.5	.....	.....	1891	.....do	Do.
145587	.....	St. s.	*Transfer No. 9*	196	98	101.7	29.0	10.9	.....	.....	1891	.....do	Do.
130444	K. G. L. D.	St. s.	[3]*Transfer No. 10*	217	108	114.0	23.6	11.6	.....	.....	1889	Wilmington, Del	Do.
145764	.....	St. s.	TRANSFER No. 11	248	109	110.0	25.0	14.0	.....	.....	1898	.....do	Do.
145770	.....	St. s.	TRANSFER No. 12	249	110	110.0	25.0	14.0	.....	.....	1898	.....do	Do.
145040	.....	St. s.	Transit	28	18	58.0	16.0	5.0	60	.....	1874	San Francisco, Cal	San Francisco, Cal.
145079	.....	St. p.	Transit	1,566	1,079	313.5	40.5	15.7	500	.....	1875	.....do	Do.
145195	.....	St. s.	Transit	138	88	98.4	28.2	7.9	100	.....	1879	Greenpoint, N. Y	New York, N. Y.
145381	.....	St. s.	*Transit*	113	56	91.0	20.0	8.2	.....	.....	1884	Philadelphia, Pa	Philadelphia, Pa.
145532	.....	*St. p.	Transit	156	124	122.0	24.0	3.9	.....	.....	1889	Brownsville, Pa	Louisville, Ky.
145042	.....	St. p.	*Transport*	318	226	115.0	26.5	9.8	96	.....	1875	Philadelphia, Pa	Albany, N. Y.
145211	.....	St. p.	*Transport*	1,594	797	254.1	45.9	14.0	2,000	.....	1880	Wyandotte, Mich	Detroit, Mich.
145779	.....	St. s.	Transport	30	20	58.8	15.1	7.1	.....	.....	1898	Baltimore, Md	Baltimore, Md.
145424	.....	St. s.	Traveler	145	72	106.0	22.0	10.7	.....	.....	1886	North Bend, Oreg	San Francisco, Cal.
2767	.....	St. s.	[4]Traveller	437	265	140.0	24.0	19.0	.....	.....	1871	Sheboygan, Wis	Port Huron, Mich.
145390	.....	St. s.	Tred-Avon	676	598	151.2	33.3	8.4	350	.....	1884	Baltimore, Md	Baltimore, Md.
146336	K. B. L. T.	St. p.	Tremont	1,427	1,023	260.0	37.0	12.3	.....	.....	1883	Greenpoint, N. Y	Portland, Me.
145489	.....	St. s.	Tremont	81	64	80.5	21.6	4.8	50	.....	1895	Brewer, Me	Bangor, Me.
145287	.....	St. s.	Trent	144	102	109.2	20.0	5.5	50	.....	1882	Newbern, N. C	Newbern, N. C.
24114	.....	St. s.	Trenton	151	138	100.0	22.0	6.0	90	.....	1859	Wilmington, Del	Trenton, N. J.
145686	.....	St. s.	TRENTON	85	74	92.6	16.7	5.2	200	.....	1894	Philadelphia, Pa	Philadelphia, Pa.
150438	.....	St. s.	[5]Trenton	96	48	87.0	20.1	9.9	.....	.....	1888	South Amboy, N. J	New York, N. Y.
145713	.....	*St. p.	Trilby	137	109	93.0	23.5	4.5	40	100	1896	San Francisco, Cal	San Francisco, Cal.
145684	.....	St. p.	Trimble	242	152	110.0	30.0	3.5	.....	.....	1895	Madison, Ind	Louisville, Ky.
145357	.....	St. s.	Trio	16	8	54.1	12.3	5.0	49	.....	1883	Buffalo, N. Y	Milwaukee, Wis.
145725	.....	St. y.	Trio	9	6	32.3	7.6	3.4	.....	.....	1896	Hartford, Conn	Hartford, Conn.
145568	K. J. B. L.	St. s.	Triton	259	129	114.5	26.5	14.5	.....	700	1890	Boston, Mass	Bath, Me.
145650	.....	St. y.	Triton	10	8	40.0	9.0	4.0	10	.....	1891	Lowell, Mass	Marblehead, Mass.
145740	.....	St. s. ‡	Triton	10	7	45.7	10.1	3.5	.....	.....	1896	Warrenton, Oreg	Astoria, Oreg.
145526	.....	St. s.	Triumph	55	27	64.0	19.7	8.0	.....	.....	1889	Parkersburg, Oreg	Coos Bay, Oreg.
145517	K. G. W. S.	St. y.	Trophy	52	35	85.5	13.9	6.4	†100	.....	1889	New York, N. Y	New York, N. Y.
145605	.....	*St. p.	Troubadour	61	61	93.4	18.0	3.0	.....	.....	1891	Friendly, W. Va	Wheeling, W. Va.
145653	.....	St. y.	TROUBADOUR	15	15	74.0	10.0	4.0	.....	.....	1893	Pittsburg, Pa	Pittsburg, Pa.
145165	.....	St. s.	Troy	13	6	42.0	11.8	5.5	32	.....	1878	Buffalo, N. Y	Albany, N. Y.
145626	K. L. J. W.	St. y.	TRUANT	100	50	120.0	17.8	10.0	350	.....	1892	Bristol, R. I	Detroit, Mich.
145656	.....	St. s.	Try Me	33	16	58.0	12.0	4.2	.....	.....	1893	Point Washington, Fla	Apalachicola, Fla.
24928	.....	St. s.	Tuckahoe	149	74	125.4	23.0	7.9	91	.....	1872	Chester, Pa	New York, N. Y.

[1] Formerly st. s. Alliance.
[2] Formerly st. s. George H. Watrous.
[3] Formerly st. s. { *a* New England Terminal Co. No. 3. *b* Intrepid.
[4] Formerly st. s. { *a* Bismarck. *b* Justice Field.
[5] Formerly st. s. Pittsburgh.
† Estimated. ‡ Gasoline.

MERCHANT **STEAM** VESSELS OF THE UNITED STATES—Continued.

Official No.	Signal letters	Rig.	Name of vessel.	Gross tonnage.	Net tonnage.	Length.	Breadth.	Depth.	Nominal horsepower.	Indicated horsepower.	When built.	Where built.	Home port (where permanent document issues).
						Feet.	*Feet.*	*Feet.*					
115857	J. W. G. L.	St. y.	[1] Turbesé	65	35	108.5	17.0	6.8	.....	.....	1882	Brooklyn, N. Y.	New York, N. Y.
145590	.....	St. y.	Turtle	29	14	67.7	11.0	5.7	†35	.....	1889	Lynn, Mass.	Boston, Mass.
145776	.....	*St. p.	Turtle	36	28	68.0	15.2	3.0	.....	.....	1898	Patchogue, N. Y.	Patchogue, N. Y.
145543	.....	St. s.	TUSCARORA	2,386	1,679	291.4	40.4	22.0	.....	.....	1890	Cleveland, Ohio.	Buffalo, N. Y.
24788	.....	St. p.	*Twilight*	466	371	176.0	27.4	6.9	139	.....	1868	Wilmington, Del.	Philadelphia, Pa.
24956	.....	St. p.	Twilight	636	411	205.3	32.0	9.1	.....	.....	1873	Noank, Conn.	Camden, N. J.
145800	.....	*St. p.	Twilight	119	119	113.0	23.0	3.9	.....	.....	1882	Pittsburg, Pa.	Pittsburg, Pa.
145324	.....	St. s.	Twilight	18	14	61.4	15.4	3.0	25	.....	1883	Jacksonville, Fla.	Tampa, Fla.
145752	.....	St. s.	Twilight	9	6	46.1	7.0	2.9	.....	.....	1897	Bayonne, N. J.	New York, N. Y.
145668	.....	St. p.	Twin City	292	146	97.3	26.0	9.6	.....	.....	1894	Berkley, Va.	Norfolk, Va.
145247	.....	St. s.	Two Brothers	139	90	109.5	24.0	7.9	.....	.....	1881	Brooklyn, N. Y.	New York, N. Y.
145369	.....	*St. p.	Two Brothers	71	58	105.3	16.0	2.5	.....	.....	1884	Pittsburg, Pa.	Pittsburg, Pa.
145376	.....	*St. p.	Two Brothers	97	73	75.1	30.1	5.4	.....	.....	1884	Georgetown, S. C.	Georgetown, S. C.
145600	.....	St. s.	Two Brothers	37	18	54.0	14.0	6.6	.....	.....	1891	Sheboygan, Wis.	Milwaukee, Wis.
145669	.....	St. p.	Two Brothers	29	29	63.0	20.0	2.8	.....	.....	1894	North Hudson, Wis.	St. Paul, Minn.
145756	.....	St. s.	Two Brothers	12	8	44.0	10.6	3.9	.....	.....	1897	Mermenton, La.	Lake Charles, La.
145521	.....	St. s.	Two Henrys	76	67	74.6	19.8	4.9	.....	.....	1889	Milwaukee, Wis.	Chicago, Ill.
145728	.....	*St. p.	Tycoon	94	64	98.0	16.5	3.0	.....	.....	1896	Batesville, Ark.	Memphis, Tenn.
145399	.....	St. s.	Tyee	316	158	141.2	26.4	13.0	750	.....	1884	Port Ludlow, Wash.	Pt. Townsend, Wash.
145547	.....	St. s.	Typhoon	71	48	74.5	14.0	4.5	.....	.....	1889	Portland, Oreg.	Tacoma, Wash.
			U.										
25275	.....	St. bge.	U. F. Washburn	141	102	93.0	17.0	9.7	.....	.....	1890	Lockport, N. Y.	New York, N. Y.
85830	.....	*St. p.	[2] U. K. Riggs	122	119	119.0	26.0	3.3	.....	.....	1884	Harmar, Ohio	Memphis, Tenn.
25081	.....	St. s.	U. S. Grant	111	55	99.7	20.0	9.0	.....	.....	1864	Buffalo, N. Y.	Mobile, Ala.
25259	.....	St. s.	U. S. Grant	35	17	61.0	17.0	6.5	.....	.....	1885	San Francisco, Cal.	San Francisco, Cal.
25243	.....	St. y.	*Uarda*	89	61	95.3	17.5	8.3	.....	.....	1881	Buffalo, N. Y.	Detroit, Mich.
25289	.....	St. s.	Uganda	2,053	1,708	291.0	41.0	19.8	.....	.....	1892	West Bay City, Mich.	Erie, Pa.
25279	.....	St. p.	Ukiah	2,564	2,018	271.0	42.0	15.0	.....	.....	1890	Tiburon, Cal.	San Francisco, Cal.
25293	.....	St. s.	Ulrica	205	171	105.0	22.6	7.8	25	.....	1893	Wilmington, Del.	Wilmington, Del.
25290	.....	St. p.	Ulster	690	590	205.0	30.3	8.0	.....	.....	1892	Brooklyn, N. Y.	Albany, N. Y.
25242	J. V. K. F.	St. shp.	*Umatilla*	3,069	2,168	310.0	40.6	30.3	.....	.....	1881	Chester, Pa.	New York, N. Y.
25307	.....	St. s. §	Umpqua	14	13	41.0	11.8	4.6	.....	.....	1897	San Francisco, Cal.	Coos Bay, Oreg.
25272	.....	St. s.	Una	17	11	43.7	9.7	3.5	.....	.....	1889	Poughkeepsie, N. Y.	New York, N. Y.
25304	.....	*St. p.	Una	37	18	70.0	12.0	6.5	.....	.....	1896	Orange, Tex.	Galveston, Tex.
25198	.....	St. p.	Uncas	127	102	77.7	22.0	7.6	60	.....	1872	Mystic, Conn.	New York, N. Y.
25078	.....	St. s.	Uncle Abe	72	36	77.0	17.1	7.5	.....	.....	1864	Chester, Pa.	Do.
25268	.....	St. s.	Uncle Charley	25	16	56.2	12.3	3.6	.....	.....	1888	Saugatuck, Mich.	Marquette, Mich.
15304	.....	St. s.	[3] Uncle Sam	24	12	60.4	13.8	6.4	.....	.....	1863	Chicago, Ill.	Toledo, Ohio.
25207	.....	St. s.	Uncle Sam	17	8	54.0	12.6	6.0	61	.....	1873	Baltimore, Md.	Baltimore, Md.
4250	H. D. F. M.	St. s.	[4] *Underwriter*	327	163	120.8	26.1	14.8	.....	.....	1863	Philadelphia, Pa.	Boston, Mass.
25239	.....	St. s.	*Underwriter*	170	85	112.7	22.0	11.3	200	.....	1881	Camden, N. J.	New Orleans, La.
25196	.....	*St. p.	Undine	42	25	84.2	17.3	3.7	50	.....	1872	Pettys Island, N. J.	Norfolk, Va.
25266	.....	*St. p.	Undine	327	280	150.0	27.0	6.6	.....	.....	1888	Portland, Oreg.	Portland, Oreg.
25267	.....	St. s.	Undine	41	20	55.5	15.4	5.7	.....	60	1888	Kennebunk Port, Me.	Boston, Mass.
25076	.....	St. p.	Union	562	392	153.0	33.5	11.8	.....	.....	1862	Greenpoint, N. Y.	New York, N. Y.
25229	.....	St. p.	Union	73	42	72.2	18.7	7.5	50	.....	1877	Bath, Me.	Bath, Me.
25312	K. N. M. B.	St. s.	[5] UNIONIST	2,157	1,403	285.3	37.2	22.1	.....	.....	1888	Sunderland, England	Mobile, Ala.
25079	.....	St. s.	[6] Unit	34	17	60.0	14.5	6.3	.....	.....	.....	Bought of United States.	New York, N. Y.
25299	.....	St. s.	Unique	381	190	163.0	20.5	11.0	†1,400	.....	1894	Marine City, Mich.	Port Huron, Mich.
25303	.....	St. otn.	Unique	48	25	64.8	16.0	3.3	.....	.....	1895	Lewisburg, Ark.	Memphis, Tenn.
25309	.....	St. p.	Urania	213	213	160.4	29.0	5.3	.....	.....	1897	Marietta, Ohio	Wheeling, W. Va.
25308	.....	*St. p. ‡	Uranus	11	9	51.0	11.1	3.1	.....	.....	1897	Clarksville, Mo.	St. Louis, Mo.
25258	.....	St. s.	Urbanus Dart	42	21	61.5	11.8	6.1	80	.....	1884	Brunswick, Ga.	Brunswick, Ga.
25295	.....	St. s.	Utopia	423	350	123.8	24.6	9.1	.....	.....	1893	Seattle, Wash.	Seattle, Wash.
25306	K. N. D. F.	St. y. ‖	Utopian	35	33	68.2	11.0	5.5	.....	.....	1896	Nyack, N. Y.	New York, N. Y.
25281	K. J. P. F.	St. y.	UTOWANA	414	266	155.0	27.5	16.8	350	.....	1891	Philadelphia, Pa.	Chicago, Ill.
25257	.....	St. s.	Utsaladdy	43	33	57.8	14.5	4.3	.....	.....	1884	Utsaladdy, Wash.	Pt. Townsend, Wash.
			V.										
25888	.....	St. s.	V. Swain	955	816	187.5	33.5	13.5	417	.....	1874	Cleveland, Ohio	Sandusky, Ohio.
25908	.....	St. s.	V. H. Ketchum	1,660	1,369	233.0	40.7	23.1	.....	.....	1874	Marine City, Mich.	Cleveland, Ohio.
161800	.....	St. s. ‡	Vacquero	12	8	45.6	10.2	2.9	.....	.....	1897	Tres Palacios, Tex.	Port Lavaca, Tex.
161766	.....	St. s.	Vacuna	46	23	75.1	13.5	8.0	60	.....	1896	Bristol, R. I.	Cape Vincent, N. Y.
161771	.....	St. s.	Vallima	15	7	60.0	9.4	5.4	†100	.....	1896	Ogdensburg, N. Y.	Ogdensburg, N. Y.
161630	.....	St. s.	Valcour	10	7	44.0	9.3	3.9	.....	.....	1890	Shelburne, Vt.	Burlington, Vt.
161785	.....	St. p.	Valeda	59	56	92.0	26.0	3.7	.....	.....	1897	Scranton, Miss.	Shieldsboro, Miss.
25998	J. V. T. S.	St. shp.	*Valencia*	1,598	1,197	252.7	34.0	19.7	900	.....	1882	Philadelphia, Pa.	San Francisco, Cal.
85213	.....	St. s.	[7] Valerie	58	29	69.2	17.6	7.2	80	.....	1872	Sandusky, Ohio.	Marquette, Mich.

[1] Formerly st. y. { *a* Sophia. *b* Empress.
[2] Formerly *st. p. General Dawes.
[3] Formerly st. s. Little Giant.
[4] Formerly st. s. Charles Pearson.
[5] Formerly Br. st. s. Unionist.
[6] Formerly st. s. Union.
[7] Formerly st. s. Golden Eagle.
† Estimated.
‡ Gasoline.
§ Naphtha.
‖ Electric engine.

MERCHANT STEAM VESSELS OF THE UNITED STATES—Continued.

Official No.	Signal letters.	Rig.	Name of vessel.	Gross tonnage.	Net tonnage.	Length.	Breadth.	Depth.	Nominal horsepower.	Indicated horsepower.	When built.	Where built.	Home port (where permanent document issues).
						Feet.	*Feet.*	*Feet.*					
75975	.....	*St. p.	[1]Valiant	307	307	163.5	26.8	5.0	.....	.....	1877	Pittsburg, Pa.	Pittsburg, Pa.
161524	.....	St. s.	Valiant	57	28	73.0	18.0	3.0	.....	.....	1884	Perth Amboy, N. J	New York, N. Y.
161728	.....	St. s.	Valiant	40	26	65.6	16.3	7.2	70	.....	1894	Benton Harbor, Mich.	Chicago, Ill.
161584	.....	St. s.	Valletta	27	13	50.8	10.2	4.2	20	.....	1887	Syracuse, N. Y.	Cape Vincent, N. Y.
161513	.....	*St. p.	Valley Belle	127	127	127.0	22.4	3.4	.....	.....	1883	Harmar, Ohio	Wheeling, W. Va.
161698	.....	*St. p.	VALLEY CITY	263	220	143.6	29.2	5.2	200	.....	1892	Toledo, Ohio	Toledo, Ohio.
161517	.....	St. s.	Valley Forge	18	10	61.0	13.0	4.0	30	.....	1883	Washington, D. C.	Washington, D. C.
161808	.....	*St. p.	Valley Gem	156	156	125.2	26.4	4.2	.....	.....	1897	Marietta, Ohio	Wheeling, W. Va.
24360	.....	St. p.	[2]Valley Girl	429	350	168.0	29.0	7.8	.....	.....	1851	New York, N. Y.	New York, N. Y.
161514	.....	*St. p.	Valley King	5	5	37.0	9.6	3.2	.....	.....	1898	Memphis, Tenn.	Memphis, Tenn.
161513	.....	*St. p.	Valley Queen	410	410	192.0	35.8	5.6	.....	.....	1889	Jeffersonville, Ind	New Orleans, La.
25958	.....	St. s.	Valora	14	9	45.3	10.6	5.4	20	.....	1879	Richmond, Me.	Boston, Mass.
161804	.....	St. s.	Valvoline	87	59	81.2	24.3	7.3	.....	.....	1897	Athens, N. Y.	New York, N. Y.
161668	K. J. W. R.	St. y.	Vamoose	63	31	108.7	12.6	9.0	.....	.....	1891	Bristol, R. I.	Do.
161700	.....	St. p.	Van Buren	69	41	73.0	18.0	4.0	.....	.....	1893	Van Buren, Ark	Memphis, Tenn.
161601	.....	St. s.	Vanceboro	91	52	93.0	19.9	4.0	.....	.....	1888	Vanceboro, N. C	Newbern, N. C.
161695	.....	St. y.	Vancluse	16	8	55.0	11.0	4.0	.....	.....	1887	East Boston, Mass	Rockport, Me.
25516	.....	St. p.	Van Corlear the Trumpeter.	236	196	136.0	22.0	6.0	248	.....	1860	Greenpoint, N. Y.	Baltimore, Md.
161717	.....	St. p.	Vancouver	211	157	108.0	32.0	7.0	.....	.....	1893	Portland, Oreg	Portland, Oreg.
25855	.....	St. s.	Vanderbilt	1,302	1,157	223.2	34.0	14.4	.....	.....	1871	Port Huron, Mich.	Buffalo, N. Y.
161537	.....	St. s.	VANGUARD	80	40	81.0	17.2	9.0	.....	.....	1885	Pittsburg, Pa.	Pittsburg, Pa.
161714	.....	St. bge.	Varina	117	106	90.0	22.5	6.5	.....	.....	1893	Penngrove, N. J	New York, N. Y.
25672	.....	St. s.	Varuna	64	32	81.0	18.2	8.4	.....	.....	1864	New Brunswick, N. J.	Philadelphia, Pa.
161708	.....	St. y.	Varuna	57	28	81.4	16.1	8.4	.....	.....	1893	Boston, Mass	New York, N. Y.
161765	.....	*St. p.	Varuna	230	123	143.0	32.0	3.5	140	160	1895	Sacramento, Cal	San Francisco, Cal.
25949	.....	St. y.	Vedette	93	53	104.8	18.8	9.5	20	.....	1878	Newburg, N. Y	New York, N. Y.
25993	.....	St. bge.	Vega	64	45	80.0	18.0	5.7	30	.....	1881	Lockport, N. Y.	Camden, N. J.
161706	.....	St. s.	VEGA	2,143	1,734	301.2	38.5	21.1	.....	.....	1893	Cleveland, Ohio	Cleveland, Ohio.
161787	.....	St. y.	Velma	9	8	53.0	9.9	4.0	.....	.....	1896	Philadelphia, Pa.	Philadelphia, Pa.
161519	.....	St. s.	Velnette	13	11	49.4	9.4	3.7	.....	.....	1883	Tarrytown, N. Y.	Jacksonville, Fla.
161684	.....	St. y.	Velthra	21	10	55.0	12.5	5.5	†150	.....	1892	Boston, Mass	Providence, R. I.
161759	.....	St. y.†	Venesia	28	19	70.7	10.7	4.5	.....	.....	1895	Morris Heights, N. Y.	New York, N. Y.
161616	K. G. S. M.	St. shp.	[a]*Venezuela*	2,842	2,037	303.6	40.2	20.5	.....	.....	1889	Philadelphia, Pa.	Wilmington, Del.
161786	.....	St. s.	Venezuela	2,125	1,733	263.3	40.7	20.3	.....	.....	1897	West Bay City, Mich.	Port Huron, Mich.
161526	.....	*St. p.	Venice	43	31	87.6	16.2	2.8	.....	.....	1884	Pittsburg, Pa.	Pittsburg, Pa.
107015	.....	St. y.	[3]Venture	13	8	46.0	10.4	3.0	.....	85	1893	Chicago, Ill.	Chicago, Ill.
161520	.....	St. y.	Venture	21	16	60.3	12.1	3.4	20	.....	1883	New York, N. Y.	New York, N. Y.
161541	.....	*St. p.	Venus	116	98	90.0	18.0	3.6	.....	.....	1885	Pittsburg, Pa	Wheeling, W. Va.
161718	.....	St. s.	Venus	55	27	71.7	17.8	8.3	.....	75	1893	Baltimore, Md.	Baltimore, Md.
161621	.....	St. s.	Vera	10	5	47.6	10.0	4.4	†26	.....	1886	Ludington, Mich	Milwaukee, Wis.
161781	.....	St. s.	Vera	30	11	54.4	15.0	4.4	.....	.....	1896	Handsboro, Miss.	Shieldsboro, Miss.
161813	.....	*St. p.	Vera	53	27	48.5	14.3	3.7	.....	.....	1898	Seattle, Wash	Seattle, Wash.
161792	.....	St. y.	VERGANA	128	87	125.7	17.8	9.3	.....	.....	1897	Newburg, N. Y.	New York, N. Y.
25845	.....	St. p.	Vermont	1,124	1,011	261.0	36.0	9.5	.....	.....	1871	Shelburne, Vt.	Burlington, Vt.
161750	.....	St. p.	*Vermont*	810	660	156.0	36.6	13.3	2,000	.....	1895	Chester, Pa.	New York, N. Y.
161555	.....	*St. p.	Verne Swain	134	134	122.0	22.6	5.0	.....	.....	1886	Stillwater, Minn	Rock Island, Ill.
161681	.....	*St. p.	Vernie Mac	122	122	127.0	24.7	4.9	†60	.....	1892	Wabasha, Minn	St. Paul, Minn.
161794	.....	*St. p.	Vernon	61	61	95.6	20.8	4.4	.....	.....	1897	Geneva, Ala	Pensacola, Fla.
161671	.....	*St. p.	Verona	6	6	43.2	11.0	2.0	.....	.....	1891	Depue, Ill.	Memphis, Tenn.
161560	.....	St. s.	Veronica	1,093	880	202.0	34.8	18.0	.....	.....	1886	Milwaukee, Wis	Milwaukee, Wis.
25833	.....	St. s.	Vesper	331	292	145.6	22.1	8.1	91	.....	1871	Wilmington, Del.	Philadelphia, Pa.
161757	.....	St. s.	Vesper	16	11	43.0	12.0	4.0	.....	12	1895	Lowell, Mass	Newburyport, Mass.
161703	.....	St. s.	Vesta	58	29	75.0	17.7	7.6	85	.....	1892	Baltimore, Md	Boston, Mass.
161713	.....	St. y.	Vesta	70	45	87.6	15.5	8.7	.....	.....	1893	Brooklyn, N. Y.	New York, N. Y.
161716	.....	St. s.	Vesta	11	5	45.1	7.5	3.5	25	.....	1892	Boston, Mass	Newburyport, Mass.
25929	.....	St. s.	Vester	81	55	96.0	18.4	7.3	70	.....	1876	Boothbay, Me.	Greenport, N. Y.
11474	.....	St. p.	[4]Victor	188	138	120.0	24.6	7.3	.....	.....	1854	Athens, N. Y	New York, N. Y.
17159	.....	St. s.	[5]Victor	46	29	69.4	22.0	3.8	.....	.....	1866	Marcushook, Pa	Camden, N. J.
25910	.....	St. o. bt.	Victor	101	73	99.1	17.4	7.0	.....	.....	1875	Lockport, Ill.	Chicago, Ill.
25952	.....	St. y.	*Victor*	14	10	44.0	20.0	3.7	.....	.....	1898	Wilmington, Del	Philadelphia, Pa.
161702	.....	St. s.	Victor	20	10	52.4	13.0	4.6	.....	35	1893	Scranton, Miss.	Shieldsboro, Miss.
161707	.....	St. s.	Victor	55	43	59.0	15.0	5.7	.....	.....	1893	Tacoma, Wash.	Pt. Townsend, Wash.
161746	.....	*St. p.	Victor	138	138	138.5	26.0	4.6	.....	.....	1894	Monteiths Land'g, W. Va	Wheeling, W. Va.
161798	.....	St. s.	Victor	26	18	63.2	13.5	4.8	.....	.....	1897	Vergennes, Vt	Burlington, Vt.
161799	.....	St. s.	Victor	13	11	43.0	12.3	4.4	.....	.....	1897	Toledo, Ohio	Toledo, Ohio.
25868	.....	St. s.	Victoria	192	116	96.3	28.0	10.4	250	.....	1872	Detroit, Mich.	Detroit, Mich.
95532	.....	St. s.	[6]Victoria	77	38	82.1	17.5	8.8	.....	.....	1878	Camden, N. J.	Albany, N. Y.
161807	.....	*St. p.	Victoria	12	12	47.5	11.0	2.4	.....	.....	1897	Ashwood, La	Vicksburg, Miss.
161811	.....	*St. p.	Victoria	718	409	176.1	35.4	5.9	.....	.....	1898	Seattle, Wash	New York, N. Y.
161655	K. J. N. T.	St. s.	Victorian	1,503	809	242.3	36.0	15.5	.....	.....	1891	Portland, Oreg	Portland, Oreg.
161502	.....	St. s.	Victorine	12	8	54.0	10.3	3.0	.....	.....	1883	Clayton, N. Y.	Jacksonville, Fla.

[1] Formerly *st. p. Joseph Nixon.
[2] Formerly st. p. Thomas Hunt.
[3] Formerly st. s. Abyssinia.
[4] Formerly st. p. Henry Smith.
[5] Formerly st. s. Margaret Ann.
[6] Formerly st. s. Hercules.

† Estimated.
‡ Naphtha.
[a] U. S. S. Panther, April 16, 1898.

MERCHANT STEAM VESSELS OF THE UNITED STATES—Continued.

Official No.	Signal letters.	Rig.	Name of vessel.	Gross tonnage.	Net tonnage.	Length.	Breadth.	Depth.	Nominal horsepower.	Indicated horsepower.	When built.	Where built.	Home port (where permanent document issues).
						Feet.	*Feet.*	*Feet.*					
161644	.....	St. s.	Victorine Alert	52	49	70.0	15.6	5.3	.....	.....	1886	Lake Arthur, La.	Brashear, La.
161758	.....	St. s.	VICTORY	3,774	3,339	387.5	48.3	22.5	.....	1,600	1895	Chicago, Ill.	Cleveland, Ohio.
161643	K. H. S. N.	St. shp.	VIGILANCIA	4,115	2,934	321.8	45.2	16.5	3,000	.....	1890	Chester, Pa.	New York, N. Y.
23879	.....	St. s.	Vigilant	20	10	48.0	13.2	5.1	.....	.....	1873	Brooklyn, N. Y.	Do.
85762	.....	St. s.	[1] *a Vigilant*	177	88	107.0	21.0	12.6	350	.....	1883	Philadelphia, Pa.	San Francisco, Cal.
140892	.....	St. s.	[2] Vigilant	48	24	64.8	17.5	7.4	.....	.....	1882	Kingston Point, N. Y.	New York, N. Y.
161614	.....	*St. p.	Vigilant	129	129	112.0	25.0	3.5	.....	.....	1889	Pittsburg, Pa.	Pittsburg, Pa.
161735	.....	St. s.	Vigilant	15	7	47.5	12.0	5.2	†40	.....	1894	Boston, Mass.	Provincetown, Mass.
161737	.....	St. s.	VIGILANT	159	85	123.4	24.0	7.4	.....	.....	1894	Newburg, N. Y.	New York, N. Y.
161743	.....	St. s.	Vigilant	50	34	58.4	14.7	9.3	.....	.....	1894	Ballard, Wash.	Pt. Townsend, Wash.
161767	.....	St. s.	Vigilant	372	253	128.0	24.5	12.0	.....	.....	1896	Port Huron, Mich.	Buffalo, N. Y.
161799	.....	St. s.	Vigilant	21	15	55.4	12.7	5.6	.....	.....	1897	Alexandria, Va.	Washington, D. C.
161810	.....	St. s ‖	Vigo No. 2	19	16	30.0	10.0	6.6	.....	.....	1897	Plow Handle Bend, Ind.	Louisville, Ky.
115780	.....	St. s.	[3] Viking	77	38	89.0	18.0	9.0	.....	.....	1881	Camden, N. J.	New York, N. Y.
161521	.....	St. y.	*β Viking*	141	71	125.6	20.6	10.0	.....	.....	1883	Chester, Pa.	Do.
161556	.....	St. y.	Viking	13	6	45.2	10.6	5.1	.....	.....	1886	Bath, Me.	Portland, Me.
161612	.....	St. s.	VIKING	1,117	943	217.4	37.1	15.0	4	.....	1889	Buffalo, N. Y.	Port Huron, Mich.
161781	.....	St. s.	Viking	234	192	114.0	24.0	10.0	280	.....	1894	Wilmington, Del.	Wilmington, Del.
161755	.....	St. y.‡	Viking	7	6	21.8	8.0	4.1	†7	.....	1895	Boston, Mass.	Boston, Mass.
25865	.....	St. s.	Vim	36	18	58.9	16.5	7.0	.....	.....	1872	South Boston, Mass.	Do.
161575	.....	St. s.	Vim	22	11	50.6	17.3	4.3	†85	.....	1887	East Providence, R. I.	Philadelphia, Pa.
161690	.....	St. s.	Vinal Haven	149	74	84.6	22.7	7.6	250	.....	1892	Searsport, Me.	Rockland, Me.
161564	.....	St. y.	Vinita	15	10	44.7	11.2	4.0	.....	15	1887	Peekskill, N. Y.	Philadelphia, Pa.
80842	.....	*St. p.	[4] Vint Stillings	177	177	131.6	31.0	4.8	.....	.....	1881	Metropolis, Ill.	Omaha, Nebr.
107183	K. N. G. S.	St. y.	[5] Viola §	93	53	108.6	16.1	8.7	.....	300	1895	South Boston, Mass.	New York, N. Y.
161527	K. D. B. R	St. y.	Viola	25	13	63.7	12.3	6.5	.....	.....	1884	New York, N. Y.	Boston, Mass.
161558	.....	St. s.	Viola	9	6	44.5	9.8	3.6	16	.....	1886	Delawanna, N. J.	Norfolk, Va.
161606	.....	St. s.	Viola	30	16	60.8	14.0	5.5	.....	.....	1889	Saugatuck, Mich.	Buffalo, N. Y.
161752	.....	St. s.	Viola	6	5	29.5	8.3	3.2	6	.....	1895	Coles Island, S. C.	Charleston, S. C.
161566	.....	St. s.	Violet	12	6	34.7	12.5	4.2	.....	.....	1887	Seattle, Wash.	Pt. Townsend, Wash.
161617	.....	St. s.	Violet	18	9	47.8	12.6	5.6	30	.....	1890	Benton Harbor, Mich.	Grand Haven, Mich.
161762	.....	St. s.	Violet H	18	7	58.2	13.2	4.2	.....	.....	1895	Hartville, La.	New Orleans, La.
100509	.....	St. s.	[6] Violet H. Raber	50	25	81.6	16.0	7.0	.....	.....	1891	Manitowoc, Wis.	Chicago, Ill.
161709	.....	St. s.	Violetta	55	27	69.1	18.8	7.9	.....	.....	1893	Athens, N. Y.	New York, N. Y.
25668	.....	St. s.	*Virginia*	59	29	70.5	21.0	5.5	50	.....	1860	Philadelphia, Pa.	Norfolk, Va.
25955	.....	St. p.	*Virginia*	990	665	251.0	34.7	7.9	800	.....	1879	Wilmington, Del.	Baltimore, Md.
161525	.....	St. s.	Virginia	83	46	70.5	18.0	5.5	60	.....	1884	New Haven, Conn.	Bridgeport, Conn.
161654	.....	St. s.	VIRGINIA	1,606	979	269.2	38.3	12.8	.....	.....	1891	Cleveland, Ohio.	Milwaukee, Wis.
161712	.....	St. s.	Virginia	99	72	95.2	18.5	9.2	200	.....	1893	Bordentown, N. J.	Tappahannock, Va.
161720	.....	St. y.	Virginia	5	5	37.0	8.0	3.2	.....	.....	1892	New York, N. Y.	St. Louis, Mo.
161761	.....	*St. p.	Virginia	628	628	235.4	40.0	8.0	.....	.....	1895	Cincinnati, Ohio	Pittsburg, Pa.
161775	.....	St. p.	*Virginia*	818	667	156.0	36.6	13.3	600	.....	1896	Chester, Pa.	New York, N. Y.
161791	.....	St. s.	Virginia	21	14	72.4	10.8	4.3	.....	.....	1897	Alexandria Bay, N. Y.	Cape Vincent, N. Y.
161595	.....	St. s.	*Virginia Dare*	187	129	100.0	20.6	6.0	†55	.....	1888	Wilmington, Del.	New York, N. Y.
25884	.....	St. s.	Virginia Ehrman	71	35	90.0	18.8	8.3	292	.....	1873	Baltimore, Md.	Baltimore, Md.
25876	.....	St. s.	Virginia Jackson	52	26	77.9	18.5	7.7	.....	.....	1873	Philadelphia, Pa.	New York, N. Y.
161516	.....	St. y.	Vision	45	32	87.5	16.3	5.4	.....	.....	1883	Greenpoint, N. Y.	Do.
161624	.....	St. s.	Vision	98	66	85.0	16.5	6.5	450	.....	1890	Buffalo, N. Y.	Buffalo, N. Y.
161586	.....	St. y.	Vita	69	48	86.0	18.0	6.8	.....	.....	1888	Trenton, Mich.	Detroit, Mich.
161501	.....	St. s.	Viva	30	17	70.4	14.5	5.2	.....	.....	1882	Chicago, Ill.	Chicago, Ill.
161599	.....	St. y.	[7] Viva	38	22	75.1	13.0	7.8	.....	.....	1883	Bristol, R. I.	New York, N. Y.
161763	.....	*St. p.	Vivian	75	75	90.0	21.0	3.5	†65	.....	1896	Lyons, Iowa	Rock Island, Ill.
161812	.....	St. s.	Vivian	11	7	40.8	9.5	4.7	.....	.....	1898	Portland, Me.	Portland, Me.
110275	.....	St. y.	[8] *Volanta*	32	24	82.0	11.1	5.9	104	.....	1875	Buffalo, N. Y.	Chicago, Ill.
161747	.....	St. y.	Volante	10	5	45.1	9.7	5.0	.....	.....	1894	Portland, Me.	Boston, Mass.
161594	.....	St. s.	Volga	19	9	48.3	13.3	4.4	.....	.....	1888	Astoria, Oreg.	Pt. Townsend, Wash.
161727	.....	St. s.	Volga	71	48	67.0	16.4	4.0	.....	.....	1894	Portland, Oreg.	Portland, Oreg.
161631	.....	St. s.	Vollette	26	15	45.0	8.5	3.3	.....	.....	1890	Knoxville, Tenn.	Chattanooga, Tenn.
161574	.....	St. s.	*Volunteer*	97	48	85.0	20.1	8.0	.....	.....	1887	Philadelphia, Pa.	Baltimore, Md.
161578	.....	St. s.	Volunteer	64	32	72.0	18.8	8.5	.....	.....	1888	Bordentown, N. J.	New York, N. Y.
161580	.....	St. s.	Volunteer	92	46	83.5	20.5	9.5	†22	.....	1888	Tottenville, N. Y.	Do.
161591	.....	St. s.	Volunteer	34	17	58.0	10.0	5.0	.....	.....	1887	Fort Howard, Wis.	Milwaukee, Wis.
161592	.....	St. s.	Volunteer	1,944	1,506	270.8	41.6	20.4	.....	.....	1888	Trenton, Mich.	Detroit, Mich.
161605	.....	St. s.	Volunteer	20	12	49.0	10.6	4.0	20	.....	1888	Ludington, Mich.	Milwaukee, Wis.
161649	.....	*St. p.	Volunteer	168	108	187.8	24.3	4.0	†150	.....	1891	Leclaire, Iowa.	Rock Island, Ill.
161674	.....	*St. p.	Volunteer	313	221	149.0	25.0	4.2	.....	.....	1891	Pittsburg, Pa.	Pittsburg, Pa.
161738	.....	St. s.	Volunteer	79	65	92.6	16.7	5.2	150	.....	1894	Philadelphia, Pa.	Philadelphia, Pa.
161543	.....	*St. p.	Voyager	213	146	134.4	23.8	4.1	.....	.....	1885	Pittsburg, Pa.	Pittsburg, Pa.
25674	.....	St. s.	Vulcan	250	228	121.6	23.0	7.9	108	.....	1850	Wilmington, Del.	Bridgeport, Conn.
157076	.....	St. s.	[9] Vulcan	62	31	78.8	17.6	7.9	.....	.....	1882	Athens, N. Y.	Baltimore, Md.

[1] Formerly st. s. George W. Pride, jr.
[2] Formerly st. s. Louie.
[3] Formerly st. s. S. J. Lennox.
[4] Formerly st. s. Willie Cade.
[5] Formerly St. y. Alcedo.
[6] Formerly st. s. Ivy M. Leathem.
[7] Formerly st. s. Governor Hamilton.
[8] Formerly st. s. Rosaline.
[9] Formerly st. s. D. L. Flanagan.
a U. S. S. Vigilant, April 18, 1898.
β U. S. S. Viking, April 21, 1898.
† Estimated.
‡ Naphtha.
§ Composite.
‖ Gasoline.

MERCHANT STEAM VESSELS OF THE UNITED STATES—Continued.

Official No.	Signal letters.	Rig.	Name of vessel.	Gross tonnage.	Net tonnage.	Length.	Breadth.	Depth.	Nominal horsepower.	Indicated horsepower.	When built.	Where built.	Home port (where permanent document issues).
						Feet.	*Feet.*	*Feet.*					
161610	.....	St. s.	VULCAN	1,759	1,366	260.0	38.0	19.5	.....	.....	1889	Cleveland, Ohio	Cleveland, Ohio.
161658	.....	St. y.	Vulcan	19	12	68.2	10.9	4.0	.....	.....	1891	Detroit, Mich	Toledo, Ohio.
161698	.....	*St. p.	Vulcan	327	219	144.0	26.0	7.0	.....	.....	1892	Portland, Oreg	Portland, Oreg.
			W.										
81222	.....	St. y.	W. B	50	36	87.5	12.7	6.1	100	.....	1889	Poughkeepsie, N. Y	Cape Vincent, N. Y.
81288	.....	*St. p.	W. A. Hilton	67	67	104.0	21.5	3.5	.....	.....	1890	Elizabeth, W. Va	Wheeling, W. Va.
25899	.....	St. s.	[1] W. A. Williams	42	42	78.5	15.3	6.6	.....	.....	1873	Evansville, Ind	New Orleans, La.
107006	.....	*St. p.	[2] W. B. Calderwood	85	85	112.0	24.5	4.6	.....	.....	1893	Cincinnati, Ohio	Cincinnati, Ohio.
26850	.....	St. s.	W. B. Castle	172	110	114.5	20.5	11.0	275	.....	1862	Cleveland, Ohio	Duluth, Minn.
80827	.....	St. p.	W. B. Duncan	575	575	201.0	45.0	7.4	.....	.....	1881	Jeffersonville, Ind	Cairo, Ill.
81391	.....	St. s.	W. B. Morley	1,747	1,565	240.0	42.5	20.9	.....	.....	1892	Marine City, Mich	Port Huron, Mich.
81564	.....	St. p.	W. C. Hite	641	404	156.0	36.0	6.0	.....	.....	1897	Jeffersonville, Ind	Louisville, Ky.
26893	.....	St. s.	W. D. Cushing	39	16	62.3	16.2	6.5	100	.....	1868	Cleveland, Ohio	Cleveland, Ohio.
81535	.....	St. s.	W. D. REES	3,760	2,992	390.4	45.0	23.5	.....	.....	1896	.....do	Do.
80361	.....	St. s.	W. E. Gladwish	121	60	110.8	27.0	9.0	.....	.....	1873	Philadelphia, Pa	Philadelphia, Pa.
80846	.....	St. s.	W. E. Street	104	52	92.0	22.0	9.3	.....	.....	1881	.....do	Albany, N. Y.
81000	.....	*St. p.	W. F. Niebet	576	576	200.0	35.0	6.1	.....	.....	1883	Jeffersonville, Ind	Cincinnati, Ohio.
80028	.....	St. s.	*W. F. Taylor*	63	31	62.0	13.0	7.6	35	.....	1867	Richmond, Va	Newbern, N. C.
81542	.....	St. s.	W. G. Butman	25	7	53.3	15.4	6.4	.....	.....	1896	East Boothbay, Me	Rockland, Me.
81434	.....	St. s.	W. G. Harrow	84	42	85.0	19.0	9.2	.....	.....	1893	Port Huron, Mich	Cleveland, Ohio.
81403	.....	St. s.	W. G. WILMOT	150	76	99.0	23.3	11.0	.....	.....	1892	West Bay City, Mich	Pittsburg, Pa.
80759	.....	St. s.	W. H. Bentley	33	16	57.6	16.1	6.7	.....	.....	1880	Brooklyn, N. Y	New York, N. Y.
81285	.....	St. s.	W. H. Brewer	32	25	57.7	11.5	4.0	.....	.....	1882	Charlotte, N. Y	Rochester, N. Y.
80833	.....	St. s.	W. H. Doan	11	5	41.9	12.2	4.5	149	.....	1881	Lorain, Ohio	Chicago, Ill.
81599	.....	*St. p.	W. H. Evans	729	408	182.5	36.0	6.2	.....	.....	1898	Ballard, Wash	Baltimore, Md.
81382	.....	St. s.	W. H. GILBERT	2,820	2,200	328.0	42.5	20.5	.....	.....	1892	West Bay City, Mich	Detroit, Mich.
81593	.....	*St. p.	W. H. Grapevine	293	252	142.6	30.1	5.6	.....	.....	1898	Mound City, Ill	St. Louis, Mo.
81291	.....	St. s.	W. H. Harrison	91	52	92.0	20.1	6.8	†40	.....	1890	Alsea, Oreg	Astoria, Oreg.
81325	.....	St. s.	W. H. Hill	14	7	45.6	11.9	4.2	20	.....	1886	Erie, Pa	Erie, Pa.
28023	.....	St. s.	[3] W. H. Mohler	36	18	55.5	14.8	6.0	.....	.....	1865	Bought of United States	Washington, D. C.
81429	.....	St. s.	W. H. Moore	10	6	45.2	11.2	5.1	.....	.....	1893	Port Clinton, Ohio	Cleveland, Ohio.
81019	.....	*St. p.	W. H. Osborn	819	819	285.0	45.0	7.6	.....	.....	1884	Jeffersonville, Ind	Paducah, Ky.
81253	.....	St. s.	W. H. Sawyer	746	581	201.2	37.0	13.0	.....	.....	1890	West Bay City, Mich	Boston, Mass.
80266	.....	St. s.	W. H. Scott	18	9	50.1	13.2	4.3	.....	.....	1872	Portland, Me	New York, N. Y.
81218	.....	St. s.	W. H. Simpson	49	27	63.3	19.1	7.7	187	.....	1889	Sheboygan, Wis	Milwaukee, Wis.
81220	.....	St. s.	W. H. Stedman	15	7	46.0	9.6	3.5	18	.....	1889	Houston, Tex	Galveston, Tex.
81376	.....	*St. p.	W. H. Whiteman	31	31	71.5	23.0	3.2	.....	.....	1892	Newport, Ky	Cincinnati, Ohio.
80821	.....	St. s.	W. H. Wolf	42	21	62.0	16.5	9.3	.....	.....	1881	Milwaukee, Wis	Chicago, Ill.
81204	.....	St. s.	W. I. Babcock	63	31	71.0	17.4	10.0	†60	.....	1888	Buffalo, N. Y	Buffalo, N. Y.
81549	.....	*St. p.	W. J. Bryan	79	46	100.0	18.0	4.0	60	.....	1896	Florence, Ala	Nashville, Tenn.
81112	.....	St. s.	W. J. Carter	235	171	122.0	28.0	9.6	.....	.....	1886	Milwaukee, Wis	Grand Haven, Mich.
81474	.....	St. s.	W. J. Hingston	22	11	52.8	13.0	5.6	.....	.....	1894	Buffalo, N. Y	Erie, Pa.
81368	.....	St. s.	W. J. Latta	26	16	59.8	16.5	5.0	.....	.....	1892	Wilmington, Del	Philadelphia, Pa.
81153	.....	St. s.	W. J. McCarter	18	9	47.9	11.1	4.3	.....	.....	1886	Erie, Pa	Erie, Pa.
80959	.....	*St. p.	W. K. Merwin	229	166	108.0	22.5	4.2	.....	.....	1883	Seattle, Wash	Pt. Townsend, Wash.
81390	.....	*St. p.	W. K. Phillips	195	195	165.0	30.0	4.0	.....	.....	1892	Jeffersonville, Ind	Nashville, Tenn.
26841	.....	St. s.	W. L. Ewing	43	21	71.3	14.6	8.0	.....	.....	1868	Chicago, Ill	Chicago, Ill.
80196	.....	St. s.	W. L. Wetmore	819	700	213.7	33.4	12.6	600	.....	1871	Cleveland, Ohio	Cleveland, Ohio.
80796	.....	St. s.	*W. M. Wood*	58	29	74.4	17.0	7.3	200	.....	1880	Philadelphia, Pa	New Orleans, La.
81398	.....	St. s.	W. N. Peckham	17	8	43.0	13.2	6.2	.....	.....	1892	Buffalo, N. Y	Buffalo, N. Y.
81520	.....	*St. p.	W. O. Hughart	67	57	73.4	16.8	4.3	200	.....	1894	Conway, Mich	Cincinnati, Ohio.
81447	.....	St. s.	W. P. Ketchum	946	759	225.0	37.0	13.5	.....	.....	1893	West Bay City, Mich	Chicago, Ill.
81503	.....	*St. p.	W. P. Rabb	136	68	64.7	22.2	3.4	.....	.....	1890	Beaumont, Tex	Galveston, Tex.
81024	.....	St. s.	W. P. Thew	206	168	132.5	24.2	8.3	.....	.....	1884	Lorain, Ohio	Port Huron, Mich.
81428	.....	St. s.	W. R. Beckman	12	6	45.0	11.0	4.0	.....	.....	1882	Erie, Pa	Erie, Pa.
81602	.....	*St. p.	W. R. Graham	137	86	125.0	24.0	4.0	.....	.....	1898	Pittsburg, Pa	Pittsburg, Pa.
81126	.....	St. s.	W. R. Stafford	744	546	184.8	34.2	12.2	.....	.....	1886	West Bay City, Mich	Detroit, Mich.
81198	.....	St. s.	W. S. Carkin	63	31	78.2	17.2	9.2	†200	.....	1888	East Saginaw, Mich	Do.
81551	.....	*St. p.	W. S. Cook	724	456	161.8	35.9	6.3	.....	.....	1896	Savannah, Ga	Savannah, Ga.
81443	.....	St. s.	W. T. Daggett	33	25	71.4	14.6	3.0	.....	.....	1893	Port Caswell, N. C	Wilmington, N. C.
81605	.....	*St. p.	W. T. Gallaher	27	27	77.0	14.0	2.5	.....	.....	1898	Kingston, Tenn	Chattanooga, Tenn.
81525	.....	*St. p.	W. T. Scovell	244	154	160.0	31.0	3.7	.....	.....	1895	Jeffersonville, Ind	New Orleans, La.
81479	.....	*St. p.	W. T. Harwell	33	24	72.9	15.9	3.8	†80	.....	1894	Nashville, Tenn	Cairo, Ill.
80754	.....	St. p.	W. V. Wilson	620	494	163.0	30.0	8.0	.....	.....	1880	Keyport, N. J	Perth Amboy, N. J.
80967	.....	St. s.	W. W. Graham	29	14	59.0	15.0	6.0	50	.....	1883	Philadelphia, Pa	Philadelphia, Pa.
81209	.....	St. p.	W. W. Neff	69	44	66.0	24.0	5.5	.....	.....	1879	Oshkosh, Wis	Milwaukee, Wis.
80864	.....	*St. p.	W. W. O'Neil	778	778	201.0	46.2	8.0	.....	.....	1881	Pittsburg, Pa	Pittsburg, Pa.
81879	.....	*St. p.	W. McC. Johnston	9	9	72.0	14.0	1.6	.....	.....	1892	Jeffersonville, Ind	Louisville, Ky.
81471	.....	St. s.	W. & J. Connell	42	21	64.4	15.7	6.3	.....	.....	1894	Buffalo, N. Y	Oswego, N. Y.
100168	.....	St. s.	[4] W. Freeland Dalzell	81	55	76.0	18.2	9.5	.....	.....	1875	Philadelphia, Pa	New York, N. Y.
81527	.....	*St. p.	Wabasha	44	44	80.0	22.0	2.9	†40	.....	1894	Wabasha, Minn	La Crosse, Wis.
126584	.....	St. y.	[5] Wabeno	38	26	66.8	12.0	6.4	100	.....	1889	East Boston, Mass	New York, N. Y.

[1] Formerly st. s. Vanderburg.
[2] Formerly st. p. Alex. Montgomery No. 2.
[3] Formerly st. s. Zeta.
[4] Formerly st. s. Indian.
[5] Formerly st. y. Countess.
† Estimated.

MERCHANT STEAM VESSELS OF THE UNITED STATES—Continued.

Official No.	Signal letters.	Rig.	Name of vessel.	Gross tonnage.	Net tonnage.	Length.	Breadth.	Depth.	Nominal horsepower.	Indicated horsepower.	When built.	Where built.	Home port (where permanent document issues).
						Feet.	*Feet.*	*Feet.*					
81322	.....	St. s.	Wachusett.....	75	37	77.0	21.5	7.2	.....	.....	1891	Newburg, N. Y.....	New York, N. Y.
81544	K. M. S. L.	St. y.	Wachusett	59	40	92.4	15.0	7.2	.....	.....	1896	New York, N. Y.....	Do.
80641	....	St. s.	Wade Hampton.....	113	72	96.9	20.6	8.9	246	.....	1877	Charleston, S. C	Fernandina, Fla.
81346	K. L. S. J.	St. y.	WADENA.....	246	151	158.8	20.8	11.0	.....	.....	1891	Cleveland, Ohio.....	New York, N. Y.
81361	.....	St. p.	Wahoe	32	23	66.0	18.6	3.6	.....	.....	1892	Silver Springs, Fla.....	Jacksonville, Fla.
126382	K. M. N. T.	St. y.†	[1] Waikiki.....	18	15	49.6	9.1	3.5	.....	.....	1886	Cambridge, Md.....	New York, N. Y.
81065	....	St. p.	*Wakefield*	571	465	160.8	28.1	8.6	‡350	.....	1885	Wilmington, Del	Washington, D. C.
80765	.....	St. s.	Waldo A. Avery.....	70	58	78.8	16.8	7.9	85	.....	1880	Bay City, Mich.....	Duluth, Minn.
81073	.....	St. s.	Walkatomica	30	26	70.0	13.4	4.0	30	.....	1885	Tallahassee, Fla.....	Pensacola, Fla.
80889	J. V. L. P.	St. shp.	*Walla Walla*	3,069	2,168	310.0	40.6	30.3	.....	.....	1881	Chester, Pa	New York, N. Y.
81445	.....	St. s.	Wallace B. Flint	99	49	75.5	21.9	9.6	.....	.....	1893	Wilmington, Del	Do.
81221	.....	St. s.	*Waller*	56	28	80.6	14.9	7.2	‡60	.....	1887	Buffalo, N. Y	Buffalo, N. Y.
81233	.....	St. s.	Wallowa.....	184	92	111.6	23.9	11.6	.....	.....	1889	Portland, Oreg	Seattle, Wash.
80897	.....	St. s.	Wallula.....	1,924	1,415	260.2	39.8	21.9	1,850	.....	1882	Cleveland, Ohio.....	Cleveland, Ohio.
81601	.....	*St. p.	Walsh	552	348	150.2	32.0	5.0	.....	.....	1898	Port Blakeley, Wash ...	Portland, Wash.
81004	.....	St. o. bt.	Walston	132	97	95.3	17.8	9.0	.....	.....	1883	Buffalo, N. Y	Bridgeton, N. J.
81278	.....	St. s.	Walter.....	32	16	53.6	16.2	7.1	.....	50	1890	Baltimore, Md.....	Baltimore, Md.
81320	.....	St. s.	Walter D	136	123	101.6	27.0	5.8	120	.....	1891	Toledo, Ohio.....	Toledo, Ohio.
81541	.....	St. s.	Walter J	9	6	29.4	8.4	4.2	.....	.....	1896	Tonawanda, N. Y.....	Buffalo, N. Y.
106659	.....	St. bge.	[2] Walter W	107	76	80.4	23.2	8.0	36	.....	1889	Wilmington, Del	New York, N. Y.
81267	K. J. G. W.	St. s.	Walter Adams.....	271	175	133.0	24.3	12.8	.....	.....	1890	Noank, Conn	Greenport, N. Y.
26527	.....	St. p.	[3] Walter Brett	671	465	213.6	27.5	8.4	.....	.....	§1878	Brooklyn, N. Y	Albany, N. Y.
80904	.....	St. s.	Walter Crysler.....	26	22	68.8	12.7	4.4	20	.....	1882	Buffalo, N. Y	Grand Haven, Mich.
1858	.....	St. s.	[4] Walter Hackett.....	44	22	68.5	16.8	7.8	.....	.....	1868	Empire City, Oreg.....	San Francisco, Cal.
26843	.....	St. s.	Walter Ross	24	16	61.0	12.8	5.2	40	.....	1867	Philadelphia, Pa.....	Bangor, Me.
81263	.....	St. s.	Walter Vail.....	726	641	200.0	35.0	13.3	.....	.....	1890	West Bay City, Mich...	Milwaukee, Wis.
81456	K. L. T. G.	St. s.	[a] WALTER A. LUCKENBACH.	283	141	119.8	25.0	14.8	750	.....	1893	Camden, N. J	New York, N. Y.
126219	.....	St. s.	[5] Walter E. Sutton	41	20	58.2	16.2	7.0	.....	.....	1884	.....do	Providence, R. I.
81214	.....	St. s.	Walter H. Stone	35	17	64.2	16.5	6.7	.....	.....	1889	Sandusky, Ohio.....	Sandusky, Ohio.
80737	.....	St. s.	Walter J. Tice.....	39	19	65.0	17.0	7.0	.....	.....	1879	Newburg, N. Y	New York, N. Y.
80973	.....	St. s.	Walter L. Frost.....	1,322	1,203	235.7	36.9	12.9	.....	.....	1883	Detroit, Mich.....	Ogdensburg, N. Y.
80948	.....	St. s.	Walter P. Warren.....	14	7	42.0	14.0	4.5	.....	.....	1882	Bath, N. Y.....	Albany, N. Y.
80476	.....	St. s.	Walter W. Betts	28	14	50.6	14.0	6.5	.....	.....	1873	Athens, N. Y	Perth Amboy, N. J.
81052	.....	St. s.	Walter W. Richardson ..	22	13	47.6	13.0	5.9	.....	.....	1884	West Bay City, Mich...	Port Huron, Mich.
81323	.....	St. s.	Walton B	33	16	62.2	15.5	6.6	.....	.....	1891	Duluth, Minn	Duluth, Minn.
81155	K. D. T. Q.	St. y.	Wampanoag	28	14	56.1	12.0	8.2	.....	.....	1887	Brooklyn, N. Y	Newport, R. I.
81377	.....	St. y.	Wanda	20	13	60.8	12.6	4.4	.....	.....	1892	Detroit, Mich.....	Detroit, Mich.
81444	.....	St. p.	Wanda	197	98	92.3	27.8	4.0	.....	.....	1893	Augusta, Ga.....	Savannah, Ga.
80729	J. T. M. B.	St. shp.	Wanderer.....	531	265	157.2	28.2	9.6	300	.....	1879	Philadelphia, Pa.....	New Orleans, La.
81275	.....	St. s.	Wanderer.....	212	125	128.2	23.8	11.4	‡600	.....	1890	Port Blakeley, Wash ...	Pt. Townsend, Wash.
81279	.....	St. s.	Wanderer.....	14	8	39.7	9.8	3.4	‡50	.....	1890	Newton, Mass.....	Charleston, S. C.
81312	.....	*St. s.	Wanderer.....	108	54	85.3	21.1	10.0	.....	.....	1890	Wilmington, Del.....	Newport News, Va.
81540	.....	St. s.	Wanderer.....	281	161	124.5	25.8	8.3	.....	.....	1896	Tomkins Cove, N. Y	New York, N. Y.
81590	.....	*St. p.	Wanderer.....	84	84	100.0	21.0	3.6	.....	.....	1897	Clinton, Iowa	Rock Island, Ill.
81225	.....	St. y.	Wandle	14	10	51.5	9.0	4.4	.....	.....	1889	Nyack, N. Y.....	New York, N. Y.
141000	.....	St. y.	[6] Waneka	22	12	55.0	10.7	5.6	.....	.....	1889	West Bay City, Mich...	Detroit, Mich.
81206	.....	St. s.	Waneta.....	19	9	38.2	14.4	4.3	.....	.....	1888	City Island, N. Y	Bridgeport, Conn.
81507	.....	St. y.	WAPITI	83	57	100.2	13.2	5.8	.....	.....	1895	West Bay City, Mich...	Port Huron, Mich.
81272	.....	St. y.	Waquoit	17	8	52.4	11.0	4.7	.....	.....	1887	Boston, Mass	Hyannis, Mass.
26508	.....	St. p.	Warren	480	356	142.0	33.4	12.0	.....	.....	1859	Brooklyn, N. Y	New York, N. Y.
80937	.....	*St. p.	Warren	316	316	184.0	37.6	7.0	.....	.....	1882	Cincinnati, Ohio	New Orleans, La.
26642	.....	St. s.	Warrior.....	60	31	67.0	16.0	6.0	.....	.....	1863	Philadelphia, Pa.....	Baltimore, Md..
81057	.....	St. s.	Warrior.....	88	44	91.6	22.0	10.0	‡290	.....	1884	San Francisco, Cal.....	Los Angeles, Cal.
80964	.....	St. y. ‖	Warwick	39	28	67.9	16.5	5.3	.....	.....	1883	New York, N. Y.....	Somers Point, N. J.
81530	.....	St. s.	Wash Gray	105	66	87.5	19.0	9.0	.....	.....	1896	Jeffersonville, Ind	Louisville, Ky.
81416	.....	*St. p.	Wash Honshell	134	134	157.0	28.6	4.0	.....	.....	1892	Cincinnati, Ohio	Cincinnati, Ohio.
81310	K. J. B. V.	St. s.	*Washington*	1,248	697	246.0	46.0	15.5	.....	.....	1891	Wilmington, Del.....	Washington, D. C.
81386	.....	St. s.	*Washington*.....	1,247	918	193.2	46.5	15.4	.....	.....	1891	Chester, Pa.....	New York, N. Y.
81438	.....	St. s.	Washington.....	11	6	45.8	10.9	3.8	.....	60	1893	Chicago, Ill.....	Mobile, Ala.
81511	K. M. G. S.	St. y.	Washita.....	61	48	89.5	14.2	8.5	.....	.....	1895	Nyack, N. Y.....	New York, N. Y.
81499	K. M. F. J.	St. shp.	[7] WASHTENAW.....	2,896	2,003	312.1	42.6	24.6	.....	.....	1887	West Hartlepool, Eng ..	Do.
80875	.....	St. s.	Wasp	17	17	51.0	12.5	3.5	.....	.....	1878	Pittsburg, Pa.....	Vicksburg, Miss.
81257	.....	St. s.	Wasp	25	15	50.9	14.0	5.2	42	90	1890	Eagle Harbor, Wash....	Seattle, Wash.
81495	.....	St. y. ¶	Watauga.....	19	18	43.1	14.1	4.3	.....	.....	1894	Brooklyn, N. Y.....	New York, N. Y.
80719	.....	St. s.	Watch Hill	35	26	71.0	14.0	5.2	50	.....	1879	Newburg, N. Y.....	Do
81560	.....	*St. p. ‖	Waterloo.....	25	25	58.0	16.4	2.8	20	20	1896	Golconda, Ill	Paducah, Ky.
80867	.....	St. s.	*Water Nymph*.....	27	13	57.6	13.0	6.2	.....	.....	1881	San Francisco, Cal.....	San Francisco, Cal.
80495	.....	St. s.	Water Witch	11	5	48.0	10.3	4.4	.....	.....	1874	Greenbay, Wis.....	Mobile, Ala.
80980	.....	St. s.	Waubun	53	34	72.0	14.7	4.5	40	.....	1876	Chicago, Ill	Detroit, Mich.
81184	.....	St. s.	Wau Bun	63	31	72.0	16.0	8.3	.....	.....	1887	Manitowoc, Wis.....	Milwaukee, Wis.

[1] Formerly st. y. Canvas Back.
[2] Formerly st. s. Alfred Lister.
[3] Formerly U. S. st. p. Mary Benton.
[4] Formerly st. s. { *a* Alpha. *b* Gov. Tilden.
[5] Formerly st. s. Charles H. Fox.
[6] Formerly st. s. Laura.
[7] Formerly British st. shp. Oxford.
a U. S. S. Uncas, May 5, 1898.
† Naphtha.
‡ Estimated.
§ Rebuilt, 1878.
‖ Gasoline.
¶ Center wheel.

MERCHANT STEAM VESSELS OF THE UNITED STATES—Continued.

Official No.	Signal letters.	Rig.	Name of vessel.	Gross tonnage.	Net tonnage.	Length.	Breadth.	Depth.	Nominal horsepower.	Indicated horsepower.	When built.	Where built.	Home port (where permanent document issues).
						Feet.	*Feet.*	*Feet.*					
81610	.....	*St. p.	Waukesha	57	57	106.0	24.4	3.0	.....	.....	1898	Rush Point, La	New Orleans, La.
26115	.....	St. s.	[1] Wau-kon	137	93	95.3	18.3	7.6	.....	.....	1883	Saugatuck, Mich	Grand Haven, Mich.
80874	.....	*St. p.	Waunita	63	49	77.0	22.0	3.0	.....	.....	1882	Jacksonville, Fla	Jacksonville, Fla.
81219	.....	St. s.	Wave	35	23	68.5	15.0	5.3	†50	.....	1889	Peekskill, N.Y	Providence, R. I.
80432	.....	St. s.	Waverly	1,104	989	191.2	33.7	13.4	460	.....	1874	Buffalo, N. Y	Sandusky, Ohio.
81347	.....	St. s.	Wawa	16	10	44.0	10.5	4.4	†25	.....	1891	Fort Howard, Wis	Marquette, Mich.
81324	.....	St. s.	WAWATAM	1,856	1,526	266.0	38.2	19.6	.....	.....	1891	Cleveland, Ohio	Do.
81047	.....	St. y.	Wa Wa Yanda	13	7	47.5	12.5	3.9	.....	.....	1882	Noank, Conn	New York, N. Y.
80919	.....	St. s.	Wawenoc	40	20	61.0	15.1	6.4	.....	.....	1882	Wiscasset, Me	Bath, Me.
145107	.....	St. s.	[2] Wayne Isbell	31	15	70.0	14.4	5.9	50	.....	1876	East Saginaw, Mich	Port Huron, Mich.
80910	.....	St. y.	[3] Wayward	42	21	89.6	16.4	5.3	.....	.....	1882	Brooklyn, N. Y	Detroit, Mich.
81439	K. L. R. C.	St. s.	Wecott	249	176	120.5	29.0	9.5	175	240	1893	Alameda, Cal	San Francisco, Cal.
20505	.....	St. s.	[4] Welcome	21	10	47.0	16.5	6.0	.....	.....	1850	East Boston, Mass	New York, N. Y.
80582	.....	St. s.	Welcome	56	28	82.0	17.5	8.9	.....	.....	1876	Milwaukee, Wis	Chicago, Ill.
80634	.....	St. c. bt.	Welcome	93	65	100.4	17.5	6.6	.....	.....	1877	Chicago, Ill	Do.
80675	.....	St. s.	Welcome	306	239	120.0	25.0	8.0	.....	.....	1878	Fort Howard, Wis	Milwaukee, Wis.
80886	.....	St. s.	Welcome	22	11	64.8	16.3	5.6	.....	.....	1882	Chicago, Ill	Memphis, Tenn.
81203	.....	St. s.	Welcome	10	5	42.7	12.0	4.5	.....	9	1888	Sheboygan, Wis	Milwaukee, Wis.
81258	.....	St. s.	Welcome	77	38	85.0	20.0	10.0	.....	.....	1890	... do	Do.
81301	.....	St. s.	Welcome	58	29	68.7	17.1	9.6	†150	.....	1890	Buffalo, N.Y	Duluth, Minn.
81492	.....	St. s.	Welcome	212	129	80.0	21.0	9.5	.....	.....	1894	St. Clair, Mich	Port Huron, Mich.
81589	.....	*St. p.	Welcome	45	28	70.0	14.5	4.5	.....	.....	1897	Greenville, Miss	Memphis, Tenn.
80809	.....	St. p.	Weldon	8	6	50.8	12.4	2.2	6	.....	1881	Bluff Point, N. C	Edenton, N. C.
81585	.....	*St. p.	Wellington	45	28	66.5	15.2	2.8	.....	.....	1897	Ford, Ky	Louisville, Ky.
80763	.....	St. p.	Wellington R. Burt	252	218	154.0	23.0	6.5	400	.....	1877	East Saginaw, Mich	Sandusky, Ohio.
81180	.....	St. s.	Wemple	161	140	138.0	22.7	6.7	.....	.....	1888	Portsmouth, Va	Norfolk, Va.
105828	.....	St. s.	[5] Wendell Goodwin	77	38	81.6	18.4	8.3	90	.....	1879	Greenpoint, N.Y	New York, N. Y.
81196	.....	St. s.	Wenona	50	34	63.6	16.4	6.4	.....	.....	1888	Astoria, Oreg	Astoria, Oreg.
81430	.....	*St. p.	Wenona	63	63	96.4	26.0	4.0	.....	.....	1893	Cincinnati, Ohio	Cincinnati, Ohio.
80870	.....	St. p.	*Wenonah*	439	317	145.0	30.0	7.8	360	.....	1887	Wilmington, Del	Camden, N. J.
81478	.....	St. y.	WENONAH	10	10	65.0	8.0	3.0	.....	.....	1894	Pittsburg, Pa	Pittsburg, Pa.
80704	.....	St. s.	Wesley St[illegible]ey	30	15	66.8	15.0	6.0	28	.....	1879	Yantacaw, N. J	New York, N. Y.
81038	.....	St. s.	Wesley A. Dove	70	35	74.5	18.5	8.0	.....	.....	1884	Boston, Mass	Boston, Mass.
91161	.....	St. p.	*West Brooklyn*	740	555	174.2	34.5	12.5	200	.....	1887	Newburg, N.Y	New York, N. Y.
81550	.....	St. s.	Westchester	20	13	42.7	14.1	6.2	.....	.....	1896	Long Island City, N. Y.	Do.
81262	.....	St. p.	West End	47	47	80.5	20.5	4.0	.....	.....	1890	Brownsville, Pa	Wheeling, W. Va.
81446	.....	St. s.	West Farms	19	9	44.6	13.5	5.6	50	.....	1893	Long Island City, N. Y.	New York, N. Y.
81348	.....	St. s.	West Jersey	20	16	49.0	12.0	5.0	30	.....	1891	Camden, N. J	Camden, N. J.
81188	.....	St. s.	Westport	211	154	124.0	31.2	9.5	75	150	1888	San Francisco, Cal	San Francisco, Cal.
81044	.....	*St. p.	West Rambo	105	105	107.0	22.0	3.6	.....	.....	1884	Leclaire, Iowa	Rock Island, Ill.
16990	.....	St. p.	[6] West Side	570	422	144.0	30.0	12.8	.....	.....	1852	Williamsburg, N. Y	New York, N. Y.
80703	.....	St. s.	Westerly	41	20	66.6	16.7	6.0	.....	.....	1879	Mystic, Conn	Stonington, Conn.
81603	.....	*St. p.	Western Star	718	409	176.1	35.4	5.9	.....	.....	1898	Seattle, Wash	Seattle, Wash.
81249	.....	St. s.	*Western Union*	184	92	96.0	25.0	9.1	350	.....	1889	Camden, N. J	New York, N. Y.
26504	.....	St. p.	Westfield	609	442	202.0	33.0	13.0	.....	.....	1862	Brooklyn, N. Y	Do.
80068	.....	St. s.	Westford	302	223	134.0	25.8	11.6	290	.....	1869	Trenton, Mich	Port Huron, Mich.
80995	.....	St. p.	Westmoreland	846	673	199.3	32.3	12.5	.....	.....	1883	Baltimore, Md	Baltimore, Md.
80390	.....	St. s.	*Westover*	455	305	165.0	28.0	12.4	491	.....	1873	Wilmington, Del	Chicago, Ill.
80095	.....	St. s.	Weymouth	43	21	70.0	17.0	7.4	95	.....	1869	Boston, Mass	Charleston, S. C.
26884	.....	St. p.	What Cheer	214	175	117.0	23.0	7.0	80	.....	1867	Keyport, N. J	Providence, R. I.
95685	.....	St. s.	[7] Whileaway	49	34	60.8	12.5	6.9	.....	.....	1882	Oakland Beach, R. I	New York, N. Y.
81594	.....	St. y. ‡	Whim-Wham	133	78	86.4	23.4	4.8	.....	.....	1898	Jacksonville, Fla	Buffalo, N. Y.
80689	.....	*St. p.	Whisper	362	362	180.9	36.2	6.8	.....	.....	1878	Jeffersonville, Ind	Shieldsboro, Miss.
80832	.....	St. p.	Whisper	33	33	75.0	20.0	3.2	.....	.....	1881	Ashland, Ky	Wheeling, W. Va.
80912	K. L. N. V.	St. y.	Whisper	34	17	62.5	11.5	4.5	.....	.....	1882	Harlem, N. Y	New York, N. Y.
81199	.....	St. s.	White Ash	117	58	92.6	22.0	9.6	†150	.....	1888	Brooklyn, N. Y	Do.
80041	.....	St. s.	White Fawn	24	14	44.0	11.7	6.4	.....	.....	1868	Passaic, N. J	Boston, Mass.
81066	.....	St. s.	White Oak	50	31	69.0	13.0	6.4	.....	.....	1885	Paducah, Ky	New Orleans, La.
81396	.....	St. s.	White Rose	74	37	70.0	19.3	8.7	.....	200	1892	Tottenville, N. Y	Philadelphia, Pa.
75610	.....	St. s.	[8] White Star	377	280	136.3	26.7	12.4	.....	.....	1874	Oswego, N. Y	Port Huron, Mich.
81450	.....	St. s.	White Star	9	7	42.0	11.0	4.0	.....	.....	1893	Bridgeport, Conn	New Haven, Conn.
80544	.....	St. s.	*White Water*	61	30	78.0	18.4	7.3	75	.....	1875	Camden, N. J	New Orleans, La.
81336	.....	St. s.	White Wings	12	6	42.6	10.3	4.6	†60	.....	1891	Boston, Mass	Boston, Mass.
81607	.....	St. s.	White Wing	67	34	69.4	16.7	8.3	.....	.....	1898	Seattle, Wash	Providence, R. I.
80924	.....	St. s.	White and Price	13	6	43.0	11.6	5.6	.....	.....	1882	Brooklyn, N. Y	New York, N. Y.
81299	.....	St. p.	WHITEHALL	1,088	811	196.0	37.4	14.1	.....	.....	1890	Newburg, N. Y	Do.
81122	.....	St. s.	Whitesboro	195	144	114.0	31.0	9.0	75	.....	1886	San Francisco, Cal	San Francisco, Cal.
80173	J. K. N. C.	St. p.	*Whitney*	1,337	767	235.5	35.0	17.1	720	.....	1871	Wilmington, Del	New Orleans, La.
81426	.....	St. s.	Whiz	9	6	47.8	7.6	4.0	.....	.....	1893	Berwick, La	Brashear, La.
81440	.....	St. s.	Why Not	14	14	73.0	16.5	3.2	.....	.....	1893	Franklin, La	Do.
81519	.....	St. y.	Why Not	12	8	49.4	10.3	5.1	.....	.....	1895	Clifton, N. Y	New York, N. Y.
81501	.....	St. s.	Wigwam	40	23	72.0	17.3	6.0	50	85	1895	San Francisco, Cal	Sitka, Alaska.

[1] Formerly st. s. Charles West.
[2] Formerly st. s. T. R. Merrill.
[3] Formerly st. y. Winifred.
[4] Formerly schooner Quarantine
[5] Formerly st. s. Atlantic.
[6] Formerly st. s. Martha.
[7] Formerly st. y. Howard.
[8] Formerly schooner J. Maria Scott.
† Estimated.
‡ Gasoline.

MERCHANT STEAM VESSELS OF THE UNITED STATES—Continued.

Official No.	Signal letters.	Rig.	Name of vessel.	Gross tonnage.	Net tonnage.	Length.	Breadth.	Depth.	Nominal horsepower.	Indicated horsepower.	When built.	Where built.	Home port (where permanent document issues).
						Feet.	*Feet.*	*Feet.*					
81487	.....	St. y.	Wilber	13	9	40.2	8.3	4.2	60	.....	1891	Chicago, Ill	Chicago, Ill.
81606	.....	*St. p.	Wilbur Crimmin	124	59	80.0	19.4	8.7	.....	.....	1898	Coupeville, Wash	Newburyport, Mass.
81370	.....	*St. p.	Wild Cat	121	104	90.0	22.5	4.6	30	120	1892	Alameda, Cal	San Francisco, Cal.
81333	K. J. P. M.	St. y.	WILD DUCK	233	116	138.4	24.0	11.0	.....	400	1891	Boston, Mass	Boston, Mass.
81022	.....	St. s.	Wildwood	53	26	66.6	15.6	5.2	.....	.....	1884	Rainier, Oreg	Pt. Townsend, Wash.
81462	.....	*St. p.	Wildwood	78	78	99.5	20.3	4.0	150	.....	1894	Rock Island, Ill	St. Louis, Mo.
81508	.....	St. s.	Wildwood	7	6	39.1	10.0	3.6	25	.....	1895	Gloucester, N. J	Philadelphia, Pa.
81143	.....	St. s.	Wiley M. Egan	1,677	1,380	252.2	39.8	20.0	200	.....	1887	Cleveland, Ohio	Milwaukee, Wis.
80808	J. V. D. T.	St. shp.	*Willamette*	2,562	1,695	315.6	39.2	21.8	.....	.....	1881	Chester, Pa	New York, N. Y.
81385	.....	*St. p.	Willard	14	11	60.0	10.0	5.0	.....	.....	1892	Chicago, Ill	Cincinnati, Ohio.
81420	.....	St. s.	Willard	35	17	60.8	14.4	6.4	.....	.....	1892	Portsmouth, Va	Norfolk, Va.
50453	.....	St. s.	Willard Clapp	22	12	49.9	13.0	4.7	.....	.....	1874	Portland, Me	Portland, Me.
81545	.....	St. y.	Willawalla	28	21	75.0	10.6	6.4	.....	.....	1896	Poughkeepsie, N. Y	Albany, N. Y.
81502	.....	*St. p.	Will Davis	150	75	100.8	23.6	3.6	†145	.....	1895	Lyons, Iowa	Rock Island, Ill.
81016	.....	St. s.	Will H. Wood	44	22	72.2	16.6	7.6	.....	.....	1884	New Orleans, La	New Orleans, La.
81517	.....	*St. p.	Will J. Cummins	281	177	160.0	30.0	4.1	.....	.....	1895	Jeffersonville, Ind	Nashville, Tenn.
80307	.....	St. s.	William	33	16	54.6	14.0	6.8	.....	.....	1872	New Brunswick, N. J	New Haven, Conn.
81392	.....	St. s.	William D	51	25	70.0	19.2	7.0	.....	.....	1892	Ashtabula, Ohio	Cleveland, Ohio.
81600	.....	St. s.	William H	38	26	69.5	17.0	5.6	.....	.....	1898	Ashtabula Harbor, Ohio	Do.
80618	.....	St. s.	Wm. Armstrong	181	90	100.0	30.0	6.0	.....	.....	1876	Ogdensburg, N. Y	Ogdensburg, N. Y.
81128	K. D. M. J.	St. s.	William Baylies	380	291	118.5	28.0	10.5	.....	.....	1886	Bath, Me	New Bedford, Mass.
80389	.....	St. s.	Wm. Beard	56	28	74.4	18.4	7.8	.....	.....	1874	Brooklyn, N. Y	Philadelphia, Pa.
81050	.....	St. s.	*William Chisholm*	1,581	1,246	246.6	36.9	19.4	.....	.....	1884	Cleveland, Ohio	Cleveland, Ohio.
80965	.....	St. s.	William Coleman	21	10	53.6	13.7	5.6	.....	.....	1883	Athens, N. Y	New York, N. Y.
81424	.....	St. s.	William Coley	193	116	121.5	26.0	8.7	.....	.....	1893	Tottenville, N. Y	Do.
81328	.....	St. s.	William Conners	15	10	41.4	11.1	4.1	45	.....	1891	Brewer, Me	Bangor, Me.
26506	.....	St. s.	William Cox	34	17	61.0	15.2	6.3	.....	.....	1863	South Rondout, N. Y	New York, N. Y.
80636	.....	St. s.	*William Cramp*	56	28	69.0	17.5	7.5	52	.....	1877	Philadelphia, Pa	Philadelphia, Pa.
81431	.....	St. s.	Wm. Dickinson	78	49	78.2	19.5	10.9	750	.....	1893	Benton Harbor, Mich	Chicago, Ill.
81216	.....	St. s.	William Dinsdale	44	22	57.0	16.5	7.3	.....	.....	1889	Brooklyn, N. Y	New York, N. Y.
81309	.....	*St. p.	Wm. Druhe No. 2	179	96	126.0	24.3	4.8	.....	.....	1890	Fort Smith, Ark	Memphis, Tenn.
81586	.....	*St. p.	Wm. Duffey	78	78	126.0	21.2	3.7	.....	.....	1897	Higginsport, Ohio	Wheeling, W. Va.
80726	.....	St. s.	William Edwards	1,272	973	226.0	35.5	18.2	.....	.....	1879	Abbott Bridge, Ohio	Sandusky, Ohio.
80669	.....	*St. p.	William Ernst	197	197	140.0	25.2	4.0	.....	.....	1878	Covington, Ky	Cincinnati, Ohio.
26512	.....	St. p.	William Fletcher	155	91	135.0	22.0	8.0	.....	.....	1864	Keyport, N. J	New York, N. Y.
80573	.....	St. s.	William Floyd	85	42	100.0	18.3	5.7	100	.....	1876	Deering, Me	Beaufort, N. C.
80939	.....	St. s.	William Fuller	43	26	64.1	15.0	7.3	.....	.....	1882	Athens, N. Y	New York, N. Y.
80748	.....	St. bge.	Wm. Gilbert	71	51	96.0	16.0	6.0	.....	.....	1879	Oswego, N. Y	Cape Vincent, N. Y.
81480	.....	St. c. bt.	William Hengerer	125	90	91.0	17.0	9.0	.....	.....	1894	Phœnix, N. Y	Buffalo, N. Y.
80775	.....	St. s.	Wm. Hinds	32	16	64.0	16.5	6.0	45	.....	1880	Calais, Me	Calais, Me.
80446	.....	St. s.	William Kemp	49	24	68.5	17.0	7.0	.....	.....	1873	New Baltimore, N. Y	Portland, Me.
81435	.....	St. s.	Wm. Kennedy	86	43	74.8	20.5	10.4	.....	.....	1893	Buffalo, N. Y	Cleveland, Ohio.
81592	.....	*St. p.	William Kyle	35	23	89.4	18.7	3.0	.....	.....	1897	Franklin, La	Brashear, La.
80012	J. G. D. K.	St. s.	*William Lawrence*	1,049	576	207.8	35.1	20.0	.....	.....	1869	East Boston, Mass	Baltimore, Md.
81459	.....	St. s.	William McAvoy	31	15	56.0	14.5	6.6	80	.....	1893	Bordentown, N. J	Philadelphia, Pa.
81566	.....	St. s.	Wm. McCarthy	80	54	70.3	18.3	10.2	540	.....	1897	Benton Harbor, Mich	Chicago, Ill.
81598	.....	St. s.	Wm. McGee	24	16	46.2	13.3	5.4	.....	.....	1898	Buffalo, N. Y	Mobile, Ala.
80552	.....	St. s.	William Marvel	86	58	87.0	23.5	6.7	.....	.....	1875	Fall River, Mass	Fall River, Mass.
80963	.....	St. s.	William Maxwell	43	21	66.6	17.0	6.8	.....	.....	1883	Chicago, Ill	Chicago, Ill.
81189	.....	St. s.	Wm. Orr	31	16	60.4	14.7	6.2	.....	.....	1889	New Baltimore, N. Y	Albany, N. Y.
80470	.....	St. s.	William Orton	73	36	79.7	19.2	7.4	.....	.....	1871	Brooklyn, N. Y	New York, N. Y.
26624	.....	St. s.	William Parks	41	20	63.2	16.2	6.9	61	.....	1864	Philadelphia, Pa	Grand Haven, Mich.
80484	.....	St. s.	Wm. Richards	19	9	44.0	12.1	6.0	20	.....	1873	Manitowoc, Wis	Do.
80918	.....	St. s.	William Rollar	28	14	56.0	15.8	7.6	.....	.....	1882	Saugatuck, Mich	Chicago, Ill.
80762	.....	St. s.	Wm. Rudolph	267	209	145.0	23.6	9.0	200	.....	1880	Mount Clemens, Mich	Milwaukee, Wis.
81021	.....	St. s.	*William Schaubel, sr*	45	22	63.5	16.0	6.7	.....	.....	1884	Philadelphia, Pa	New York, N. Y.
81211	.....	*St. p.	Wm. Seward	22	15	50.0	16.5	3.5	15	30	1889	San Francisco, Cal	San Francisco, Cal.
80854	.....	St. c. bt.	Wm. Spencer	131	105	96.0	17.7	9.0	.....	.....	1881	Havana, N. Y	Buffalo, N. Y.
80745	.....	St. s.	William Sprague	48	24	68.4	16.2	7.5	.....	.....	1880	Boston, Mass	Boston, Mass.
81152	.....	St. s.	William Stevenson	34	23	50.5	14.8	8.8	.....	.....	1887	Buffalo, N. Y	Buffalo, N. Y.
150266	.....	St. p.	[1] William Storie	439	320	146.0	29.0	8.8	.....	.....	1882	Brooklyn, N. Y	Boston, Mass.
81354	.....	*St. p.	Wm. Towle	96	63	90.0	16.0	3.5	.....	.....	1891	Metropolis, Ill	Paducah, Ky.
26861	.....	St. s.	*William Woodward*	341	300	153.6	22.7	8.0	.....	.....	1860	Philadelphia, Pa	Philadelphia, Pa.
80561	.....	St. s.	William Woolley	44	22	67.8	16.5	7.5	.....	.....	1875	Boston, Mass	Portland, Me.
81105	.....	St. s.	Wm. A. Cumming	76	40	65.0	16.3	5.7	.....	.....	1885	South Norwalk, Conn	New Haven, Conn.
81025	.....	St. s.	Wm. A. Haskell	1,530	1,440	242.5	37.0	14.2	.....	.....	1884	Detroit, Mich	Ogdensburg, N. Y.
81001	.....	St. s.	Wm. A. Johnson	25	12	55.5	14.9	6.6	.....	.....	1883	Baltimore, Md	Baltimore, Md.
80352	.....	St. s.	Wm. A. Wells	68	40	76.5	17.0	8.2	60	.....	1873	Bristol, Me	Greenport, N. Y.
81448	.....	St. p. ‡	William A. Winant	99	58	90.0	25.0	2.5	.....	.....	1893	Pocomoke City, Md	Edenton, N. C.
81489	.....	St. c. bt.	Wm. B. Kirk	116	93	92.2	14.1	4.0	.....	.....	1887	Baldwinsville, N. Y	Buffalo, N. Y.
26889	.....	St. s.	William B. Minter	25	12	53.0	15.0	6.0	20	.....	1868	Saugatuck, Mich	Port Huron, Mich.
80794	.....	St. s.	William B. Rogers	92	63	96.0	16.0	4.3	.....	.....	1880	Norfolk, Va	Norfolk, Va.
85949	.....	St. s.	[2] William B. Shaw	32	16	57.0	15.3	6.5	.....	.....	1886	Athens, N. Y	Newark, N. J.

[1] Formerly st. p. Patrol.

[2] Formerly st. s. George L. Hammond.

† Estimated.

‡ Gasoline.

MERCHANT **STEAM** VESSELS OF THE UNITED STATES—Continued.

Official No.	Signal letters.	Rig.	Name of vessel.	Gross tonnage.	Net tonnage.	Length.	Breadth.	Depth.	Nominal horsepower.	Indicated horsepower.	When built.	Where built.	Home port (where permanent document issues).
						Feet.	*Feet.*	*Feet.*					
80435	.....	St. s.	William C. Nicol.....	30	15	61.6	16.5	6.7	.....	.....	1874	Philadelphia, Pa.....	New York, N. Y.
80008	.....	St. s.	Wm. C. Redfield	370	240	182.0	33.0	10.0	90	.....	1865	East Albany, N. Y.....	Albany, N. Y.
80806	.....	St. s.	William C. Turner.....	28	14	54.3	15.2	6.0	45	.....	1881	Philadelphia, Pa.....	Savannah, Ga.
81251	K. G. T. H.	St. s.	Wm. E. Chapman.....	281	140	124.8	29.7	11.7	250	.....	1889	Brooklyn, N. Y	New York, N. Y.
10655	....	St. s.	[1]Wm. E. Cleary.....	41	20	62.0	16.6	7.3	.....	.....	1864	Philadelphia, Pa.....	Boston, Mass.
81166	.....	St. c. bt.	Wm. E. Cleary.....	140	110	96.0	17.5	9.6	†40	.....	1887	Lockport, N. Y	Buffalo, N. Y.
81497	.....	St. s.	*William E. Doron*.....	171	142	79.4	23.0	8.6	250	.....	1893	Philadelphia, Pa.....	Trenton, N. J.
205[illegible]	.....	St. s.	[2]Wm. E. Ferguson	71	44	72.5	21.5	7.8	... ..	.....	1873	... .do	New York, N. Y.
80401	.....	St. s.	Wm. E. Rooney.....	11	5	40.9	12.8	4.2	18	.....	1873	Toledo, Ohio	Toledo, Ohio.
81271	.....	St. c. bt.	Wm. E. Witter	133	105	91.0	17.7	9.3	.....	.....	1890	Ithaca, N. Y	Buffalo, N. Y.
81414	.....	St. s.	William F. Hallstead	33	19	44.0	14.0	4.6	.....	.....	1892	Buffalo, N. Y.....	Do.
80506	.....	St. s.	Wm. F. Havemeyer	110	55	102.5	20.6	9.4	.....	.....	1875	Camden, N. J	New York, N. Y.
81493	K. M. C. W.	St. s.	WM. F. MCCAULEY	149	74	90.0	21.0	11.2	300	.....	1894	.....do	Savannah, Ga.
81089	.....	St. s.	William F. Reed	30	15	57.2	13.2	5.8	.....	.....	1885	Glenwood, N. Y	New York, N. Y.
91373	.....	St. p.	[3]William F. Romer.....	880	503	221.7	52.9	12.3	.....	.....	1881	Baltimore, Md	Do.
81317	.....	St. s.	William F. Sauber.....	2,053	1,708	291.0	41.0	19.8	.....	.....	1891	West Bay City, Mich...	Cleveland, Ohio.
8875	.....	*St. p.	[4]Wm. G. Horner	122	122	125.0	22.5	4.0	.....	.....	1872	Pittsburg, Pa	Pittsburg, Pa.
80007	.....	St. s.	William H. Beaman.....	30	15	60.0	13.6	5.6	20	.....	1862	Philadelphia, Pa	New York, N. Y.
80445	.....	St. s.	William H. Beard	28	14	54.0	14.7	6.2	40	.....	1874	Brooklyn, N. Y.....	Do.
81584	.....	St. s.	[a]WILLIAM H. BROWN	470	320	143.0	26.0	17.0	.....	.....	1897	West Bay City, Mich...	Pittsburg, Pa.
80970	.....	St. s.	William H. Clark.....	69	34	74.1	18.0	8.0	.....	.....	1883	Boston, Mass.....	Boston, Mass.
81358	.....	St. s.	Wm. H. Gallison	58	29	68.9	18.2	8.4	†75	.....	1892	.....do	Do.
80879	.....	St. s.	Wm. H. Gratwick.....	20	10	48.1	12.8	6.6	.....	.....	1882	Buffalo, N. Y.....	Buffalo, N. Y.
81145	.....	St. s.	William H. Gratwick....	1,687	1,175	265.5	40.5	19.4	.....	.....	1887	West Bay City, Mich...	Do.
81427	.....	St. s.	WILLIAM H. GRATWICK ..	2,818	2,202	328.0	42.5	20.5	.....	.....	1893	.....do	Cleveland, Ohio.
81567	.....	St. s.	Wm. H. Jenks.....	37	25	50.4	16.2	7.1	.....	.....	1897	Brooklyn, N. Y.....	New York, N. Y.
80670	.....	St. s.	William H. Lockwood....	48	29	55.6	16.0	5.9	.....	.....	1878	South Norwalk, Conn ...	New Haven, Conn.
80840	.....	St. s.	William H. Philips	103	60	85.0	25.0	7.6	.....	.....	1881	Norfolk, Va.....	New York, N. Y.
80414	.....	St. s.	Wm. H. Seymour.....	52	26	66.0	17.3	8.5	80	.....	1874	Erie, Pa.....	Marquette, Mich.
81120	.....	St. s.	William H. Stevens.....	1,332	1,025	212.4	37.2	13.7	.....	.....	1886	West Bay City, Mich ...	Buffalo, N. Y.
80226	.....	St. s.	Wm. H. Vanderbilt.....	78	39	76.5	18.5	9.2	.....	.....	1871	Philadelphia, Pa	New York, N. Y.
81265	.....	St. s.	Wm. H. Walker	33	16	59.7	15.8	7.1	.....	.....	1890	Athens, N. Y.....	Do.
81164	.....	St. s.	William H. Wolf.....	2,265	1,791	285.0	42.3	19.2	800	.....	1887	Milwaukee, Wis	Chicago, Ill.
81027	.....	St. s.	Wm. J. Averell	1,603	1,425	241.7	36.7	14.5	.....	.....	1884	Detroit, Mich	Ogdensburg, N. Y.
80946	.....	St. s.	*William J. Keyser*.....	97	48	92.4	19.5	8.5	.....	.....	1882	Philadelphia, Pa	Pensacola, Fla.
81119	.....	St. s.	Wm. J. McCaldin	75	37	77.3	19.7	8.2	.....	.....	1886	Athens, N. Y.....	New York, N. Y.
81442	.....	St. s.	William J. Sewell.....	61	30	70.8	17.6	9.6	150	.....	1893	Philadelphia, Pa	Camden, N. J.
80838	.....	*St. p.	Wm. J. Young, jr.....	191	191	130.0	30.0	4.0	250	.....	1882	Dubuque, Iowa	Rock Island, Ill.
81002	.....	St. s.	Wm. L. Proctor	117	58	104.0	20.0	10.0	.....	.....	1883	Buffalo, N. Y.....	Ogdensburg, N. Y.
81283	.....	St. s.	William L. Scott.....	54	27	67.9	17.4	10.0	150	.....	1890	.....do	Erie, Pa.
157447	.....	St. s.	[5]William L. Strong	47	31	75.6	18.2	6.0	.....	.....	1896	Tottenville, N. Y.....	New York, N. Y.
81154	.....	St. s.	William M. Dove.....	18	9	50.0	13.5	6.5	24	.....	1887	Baltimore, Md	Philadelphia, Pa.
80330	.....	St. s.	*Wm. M. Flanders*.....	58	29	75.4	15.7	7.5	.....	.....	1872	East Boston, Mass	Pensacola, Fla.
81171	.....	*St. p.	Wm. M. Hoag	452	431	150.0	32.0	5.6	.....	.....	1887	East Portland, Oreg.....	Portland, Oreg.
81092	.....	St. s.	William M. Merwin.....	64	35	57.8	16.5	4.9	150	.....	1885	Milford, Conn.....	New Haven, Conn.
80637	....	St. p.	Wm. M. Whitney	193	148	130.0	42.8	6.8	.....	.....	1877	Shadyside, N. J.....	Albany, N. Y.
80436	.....	St. s.	William N. Beach	43	21	66.0	17.0	7.0	.....	.....	1873	Philadelphia, Pa	New York, N. Y.
26545	.....	St. s.	[6]William O. Brown.....	56	20	65.5	17.5	8.2	.....	.....	1862	Buffalo, N. Y.....	Do.
81217	.....	St. s.	*Wm. P. Congdon*.....	68	34	75.2	18.0	7.8	150	.....	1889	Camden, N. J.....	Georgetown, S. C
81597	.....	St. s.	WILLIAM R. LINN	4,328	3,196	400.0	48.3	23.9	.....	.....	1898	Chicago, Ill	Chicago, Ill.
81056	.....	St. s.	William R. Sheffield	24	12	58.4	13.2	5.7	.....	.....	1884	Athens, N. Y.....	New York, N. Y.
80418	.....	St. s.	Wm. S. Anderson.....	25	13	57.4	13.3	5.5	23	.....	1874	Aquackoneck, N. J.....	Do.
81297	.....	St. s.	Wm. S. Brusstar.....	45	22	63.0	17.2	7.6	.....	.....	1890	Baltimore, Md	Newark, N. J.
80149	.....	St. s.	Wm. S. Earl	24	12	55.0	14.8	5.8	.....	.....	1859	Philadelphia, Pa	Albany, N. Y.
80751	.....	St. s.	Wm. S. McGowan	124	66	80.3	26.0	8.0	.....	.....	1880	Boston, Mass	Boston, Mass.
80501	.....	St. s.	*Wm. S. Stokley*.....	83	33	96.5	18.0	8.4	64	.....	1875	Philadelphia, Pa	Philadelphia, Pa.
80866	.....	St. p.	*William T. Hart*	971	922	281.0	42.0	10.4	.....	.....	1881	.....do	Boston, Mass.
81175	.....	St. s.	William T. Stockton	26	16	49.8	10.4	3.0	.....	.....	1888	Jacksonville, Fla	Jacksonville, Fla.
80437	J. P. R. T.	St. shp.	*Williamsport*.....	1,283	910	248.4	37.1	18.3	166	.....	1874	Philadelphia, Pa	Philadelphia, Pa.
26632	.....	St. s.	Willie.....	19	9	54.8	12.0	5.0	42	.....	1866	.....do	Albany, N. Y.
80102	.....	St. s.	Willie.....	71	35	78.0	18.4	9.0	.....	.....	1870	New Brunswick, N. J....	Perth Amboy, N. J.
80974	.....	*St. p.	Willie.....	82	55	85.6	15.5	4.5	.....	.....	1883	Seattle, Wash	Seattle, Wash.
81101	.....	St. s.	Willie.....	38	19	56.0	16.0	6.9	.....	.....	1885	Brooklyn, N. Y	New York, N. Y.
81538	.....	St. s.	Willie.....	15	10	40.2	14.0	4.8	50	.....	1896	Philadelphia, Pa...	Philadelphia, Pa.
81546	.....	St. bge.	Willie.....	67	49	65.5	22.0	6.0	†175	.....	1896	Wilmington, Del.....	Wilmington, Del.
145392	.....	St. s.	[7]Willie C	16	8	49.0	12.6	2.3	.....	.....	1884	Harlem, N. Y	Mobile, Ala.
80317	.....	St. s.	Willie Brown	19	10	47.0	13.0	6.0	.....	.....	1871	Buffalo, N. Y.....	Port Huron, Mich.
26176	.....	St. s.	Willie Welch.....	34	17	66.0	14.6	6.3	.....	.....	1867	Bordentown, N. J	New York, N. Y.
81596	.....	*St. p.	Willie C. Wagnon	151	151	155.0	25.3	4.0	.....	.....	1897	Gadsden, Ala	Mobile, Ala.
80884	.....	St. s.	*Wilmington*	161	110	122.7	22.5	6.7	250	.....	1882	Philadelphia, Pa.....	Wilmington, N. C.
76785	.....	*St. p.	[8]Wilmot	163	132	119.0	23.7	4.1	.....	.....	1889	Pittsburg, Pa.....	Pittsburg, Pa.
81302	.....	St. s.	Windsor	102	67	81.5	24.0	8.5	.....	.....	1890	Tottenville, N. Y.....	New York, N. Y.

[1] Formerly st. s. { *a* General U. S. Grant. *b* Mary R. McKillop.
[2] Formerly st. s. Quaker City.
[3] Formerly st. p. Mason L. Weems.
[4] Formerly st. p. Evan Williams.
[5] Formerly st. s. Daisy.
[6] Formerly st. s. { *a* William O. Brown. *b* U. S. Sargon.
[7] Formerly st. s. The Twin.
[8] Formerly *st. p. John O. Phillips. *a* U. S. S. Piscataqua, May 10, 1898.
† Estimated.

MERCHANT STEAM VESSELS OF THE UNITED STATES—Continued.

Official No.	Signal letters.	Rig.	Name of vessel.	Gross tonnage.	Net tonnage.	Length.	Breadth.	Depth.	Nominal horsepower.	Indicated horsepower.	When built.	Where built.	Home port (where permanent document issues).
						Feet.	*Feet.*	*Feet.*					
81475	.....	St. s.	Windsor	193	140	74.4	50.0	4.0	.....	.....	1894	Summerville, N. Y	Rochester, N. Y.
81413	.....	St. s.	Winfield S. Cahill	54	28	71.0	18.5	8.0	45	.....	1892	Baltimore, Md	Baltimore, Md.
81563	.....	St. s.‡	Winn	9	6	34.8	8.5	3.5	.....	.....	1887	San Francisco, Cal	Astoria, Oreg.
81399	.....	*St. p.	Winnifred	21	21	58.0	9.5	3.9	.....	.....	1892	Pittsburg, Pa	Pittsburg, Pa.
80164	.....	St. s.	Winnie	73	36	80.0	18.3	8.7	.....	.....	1870	New Brunswick, N. J	Perth Amboy, N. J.
81559	.....	St. s.	Winnie Mees	9	6	35.0	10.6	4.8	.....	.....	1897	Duluth, Minn	Duluth, Minn.
80056	.....	St. p.	Winona	649	460	155.0	33.8	12.4	100	.....	1860	New York, N. Y	New York, N. Y.
81260	.....	St. s.	Winona	20	10	47.0	13.2	5.7	.....	.....	1890	Noank, Conn	Stonington, Conn.
26243	.....	St. s.	Winslow	290	186	129.0	22.0	17.4	400	.....	1865	Cleveland, Ohio	Port Huron, Mich.
81162	.....	St. s.	Winter Harbor	18	9	55.0	13.1	4.5	†150	.....	1887	Bath, Me	Bath, Me.
81441	.....	St. s.	Winthrop	91	68	76.8	17.6	6.8	.....	150	1893	Essex, Mass	Boston, Mass.
81543	K. M. S. H.	St. s.	[a] WINTHROP	352	239	125.4	26.3	15.0	600	.....	1896	Philadelphia, Pa	Fall River, Mass.
77004	K. L. D. H.	St. s.	[1] Winyah	1,682	1,445	200.0	38.0	17.5	.....	.....	1891	Wilmington, Del	New York, N. Y.
10510	.....	St. s.	[2] Wioma	37	18	62.7	16.8	6.6	.....	.....	1850	Norwich, Conn	Do.
80861	.....	St. s.	*Wisconsin*	1,181	1,020	203.9	35.1	11.7	.....	.....	1881	Wyandotte, Mich	Grand Haven, Mich.
81072	.....	St. s.	Wisconsin	56	28	77.6	16.5	8.6	.....	.....	1885	Green Bay, Wis	Marquette, Mich.
80598	.....	St. s.	Wissahickon	1,619	1,423	238.2	35.6	14.8	500	.....	1876	Buffalo, N. Y	Erie, Pa.
26345	.....	St. s.	Witch of the West	23	11	59.4	13.5	5.0	48	.....	1856	Pettys Island, N. J	Port Huron, Mich.
81043	.....	St. s.	Wiwurna	98	49	101.5	19.2	7.5	200	.....	1884	Bath, Me	Bath, Me.
80076	.....	St. s.	Wizard	139	69	94.0	23.2	11.4	275	.....	1869	San Francisco, Cal	San Francisco, Cal.
81558	.....	St. s.	[3] Wolcott	247	148	131.5	22.5	14.3	.....	.....	1873	....do	Do.
81609	.....	St. s.	Wolcott	29	20	51.7	15.6	6.1	.....	.....	1898	East Boston, Mass	Boston, Mass.
81125	.....	St. s.	Wonder	24	18	60.5	12.0	5.0	.....	.....	1885	Oneida Lake, N. Y	New York, N. Y.
81245	.....	St. s.	Wonder	34	17	58.2	16.8	6.9	.....	.....	1889	Tottenville, N. Y	Do.
81588	.....	*St. p.	Woodruff	40	40	100.0	16.4	3.0	.....	.....	1891	New Martinsville, W. Va	Paducah, Ky.
81432	.....	St. s.	Wotan	886	712	191.5	36.5	13.6	.....	.....	1893	Marine City, Mich	Buffalo, N. Y.
81244	K. G. H. V.	St. s.	Wrestler	198	99	115.2	25.5	13.2	.....	490	1889	Boston, Mass	Boston, Mass.
81406	.....	St. s.	WYANDOTTE	320	160	155.6	35.0	9.6	.....	.....	1892	Wyandotte, Mich	Detroit, Mich.
80135	.....	St. s.	Wyoming	350	291	153.7	28.0	8.5	.....	.....	1870	Detroit, Mich	Buffalo, N. Y.
81068	.....	St. p.	*Wyoming*	833	541	171.0	36.7	13.4	.....	.....	1885	Wilmington, Del	New York, N. Y.
81150	.....	St. s.	Wyoming	1,952	1,739	241.0	39.9	14.9	.....	.....	1887	Buffalo, N. Y	Buffalo, N. Y.
81466	.....	*St. p.	Wyoma	10	6	45.0	15.1	3.2	.....	.....	1894	Georgetown, Fla	Jacksonville, Fla.
81033	.....	St. s.	Wyona	26	13	58.6	12.0	3.0	.....	.....	1884	North Kingston, R. I	Newport, R. I.
			X.										
27013	.....	St. s.	X. L	20	10	47.0	11.5	5.5	.....	.....	1891	Apalachicola, Fla	Apalachicola, Fla.
27011	.....	St. s.	Xantho	13	7	41.5	9.2	4.5	.....	.....	1884	Bristol, R. I	Corpus Christi, Tex.
27016	.....	St. s.	Xiphias	24	12	53.5	14.5	5.1	40	.....	1894	Noank, Conn	Stonington, Conn.
27020	.....	*St. p.‡	X-Ray	18	15	59.5	11.9	2.8	.....	.....	1896	Berwick, La	Brashear, La.
			Y.										
27601	.....	*St. p.	Yakima	173	173	117.6	26.0	6.5	.....	.....	1874	Port Gamble, Wash	Pt. Townsend, Wash.
27630	.....	St. s.	Yakima	1,986	1,657	279.0	40.5	20.6	.....	1,350	1887	Cleveland, Ohio	Cleveland, Ohio.
27638	.....	St. y.	Yale	11	5	51.0	10.0	5.0	.....	.....	1890	Piermont, N. Y	New York, N. Y.
27665	.....	St. s.	YALE	3,453	2,698	371.0	45.0	22.7	.....	.....	1895	Cleveland, Ohio	Cleveland, Ohio.
27641	.....	St. s.	Yarrow	43	31	63.3	15.2	4.9	.....	.....	1890	Porter, Oreg	Coos Bay, Oreg.
27662	.....	*St. p.	Yazonia	62	62	95.0	19.8	3.5	.....	.....	1894	Yazoo City, Miss	Vicksburg, Miss.
115644	J. T. G. K.	St. shp.	[4] Yemassee	1,879	1,379	228.4	38.0	20.4	500	.....	1879	Philadelphia, Pa	Philadelphia, Pa.
27617	.....	St. s.	Yeopim	15	7	61.8	10.0	5.0	.....	.....	1881	Drummonds, N. C	Edenton, N. C.
27664	.....	St. s.	Yolo Belle	14	10	45.0	10.0	4.5	.....	.....	1895	San Francisco, Cal	San Francisco, Cal.
27660	K. L. V. M.	St. shp.	[β] YORKTOWN	2,898	2,126	299.5	40.0	16.8	.....	3,000	1894	Chester, Pa	New York, N. Y.
27636	.....	St. s.	Youghiogheny	115	114	115.0	31.0	4.0	.....	.....	1889	Ashtabula, Ohio	Erie, Pa.
27537	.....	St. s.	Young America	136	68	101.0	20.2	9.0	.....	.....	1865	Bought of United States	Perth Amboy, N. J.
27644	.....	St. s.	Young America	24	18	49.5	13.5	5.0	.....	.....	1891	Poughkeepsie, N. Y	New York, N. Y.
27650	.....	St. s.	Young America	79	42	88.0	13.0	4.5	.....	100	1892	Portland, Oreg	Portland, Oreg.
27639	K. H. N. F.	St. shp.	YUCATAN	3,525	2,317	336.2	43.2	22.3	2,600	.....	1890	Chester, Pa	New York, N. Y.
27623	.....	*St. p.	Yukon	20	10	70.0	18.5	3.5	.....	.....	1883	St. Michaels, Alaska	St. Michaels, Alaska.
27670	.....	*St. p. ‖	Yukon	33	17	48.4	24.0	3.0	.....	.....	1895	Rufus, Oreg	Portland, Oreg.
27628	.....	St. s.	Yukon	29	14	36.3	13.5	5.5	.....	.....	1886	Seattle, Wash	Juneau, Alaska.
27647	K. J. S. L.	St. s.	YULU	340	208	132.0	27.0	8.2	.....	.....	1891	West Bay City, Mich	Boston, Mass.
27635	K. G. F. N.	St. bge.	Yuma	447	369	160.5	23.0	8.3	300	.....	1889	Philadelphia, Pa	Philadelphia, Pa.
27655	.....	St. s.	YUMA	2,194	1,828	322.8	42.2	18.9	.....	.....	1893	Cleveland, Ohio	Cleveland, Ohio.
27637	K. G. T. R.	St. shp.	[γ] YUMURI	3,496	2,332	336.2	43.2	22.3	.....	.....	1889	Chester, Pa	New York, N. Y.
			Z.										
28098	.....	St. s.	Z. Sargisson	13	6	39.0	11.4	5.3	.....	.....	1873	Winneconne, Wis	Milwaukee, Wis.
28126	.....	*St. p.	Zalus Davis	46	46	90.0	18.6	3.4	.....	.....	1894	Dubuque, Iowa	Rock Island, Ill.
28135	.....	St. p.	Zanetta	164	164	149.1	23.8	5.6	.....	.....	1898	Marietta, Ohio	Wheeling, W. Va.
28136	K. N. L. M.	St. shp.	[5] *Zealandia*	2,730	1,718	377.0	37.1	26.2	.....	.....	1878	Glasgow, Scotland	San Francisco, Cal.
28108	.....	St. s.	Zella	13	9	34.0	7.6	4.0	.....	.....	1886	Rochester, N. Y	Rochester, N. Y.

[1] Formerly st. s. John G. Christopher.
[2] Formerly st. s. G. W. Geer.
[3] Formerly U. S. R. C. Oliver Wolcott.
[4] Formerly st. shp. Santo Domingo.
[5] Formerly Hawaian st. shp. Zealandia.
[a] U. S. S. Osceola, June 6, 1898.
[β] U. S. S. Resolute, June 30, 1898.
[γ] U. S. S. Badger, May 19, 1898.
† Estimated.
‡ Gasoline.
‖ Naphtha.

MERCHANT STEAM VESSELS OF THE UNITED STATES—Continued.

Official No.	Signal letters.	Rig.	Name of vessel.	Gross tonnage.	Net tonnage.	Length.	Breadth.	Depth.	Nominal horsepower.	Indicated horsepower.	When built.	Where built.	Home port (where permanent document issues).
						Feet.	*Feet.*	*Feet.*					
28127	.....	St. a.	Zenith	95	47	83.1	21.5	11.3	1,100	.....	1895	Benton Harbor, Mich ...	Duluth, Minn.
28129	.....	St. a.	ZENITH CITY	3,850	3,429	387.5	48.3	23.3	.....	1,600	1895	Chicago, Ill.....	Do.
125966	.....	St. c. bt.	[1] Zenobia	142	117	93.1	17.9	9.3	.....	.....	1861	Lockport, N. Y	Cold Spring, N. Y.
28074	.....	*St. p.	Zephyr.....	161	109	100.0	20.3	4.8	80	.....	1871	Seattle, Wash.....	Pt. Townsend, Wash.
28121	.....	St. a.	Zero	24	15	57.3	13.0	5.3	.....	.....	1891	West Bay City, Mich ...	Port Huron, Mich.
28115	.....	*St. p.	Zinfandel	329	270	125.0	29.5	7.0	90	230	1889	San Francisco, Cal.....	San Francisco, Cal.
28107	.....	St. a.	Zingara	24	15	56.0	10.5	4.2	.....	.....	1884	Redbank, N. J	New York, N. Y.
28122	.....	St. y.	Ziyara	21	10	53.2	9.1	6.2	.....	.....	1890	Rome, N. Y	Suspen. Bridge, N. Y.
28101	.....	St. a.	*Zopher Mills*	135	121	120.5	25.2	8.0	.....	.....	1882	Wilmington, Del.....	New York, N. Y.
28037	.....	St. a.	Zouave.....	96	43	96.5	20.8	8.1	.....	.....	.....	Bought of United States.	Do.
28124	.....	St. y.	Zuleika.....	14	11	43.4	9.0	4.6	.....	.....	1893	Gloucester, N. J	Boston, Mass.

[1] Formerly st. c. bt. C. H. Foote.

PART III.

ALPHABETICAL LIST

OF

IRON AND STEEL VESSELS OF THE UNITED STATES.

(Steel vessels in SMALL CAPITALS.)

ABBREVIATIONS.—*Bark*, bk.; *brig*, bg.; *barkentine*, bkn.; *brigantine*, bgn.; *ship*, shp.; *schooner*, sch.; *schooner-barge*, *sch.; *scow*, scw.; *sloop*, slp.; *steamer, side-wheel*, st. p.; *steamer, stern-wheel*, *st. p.; *steamer, screw*, st. s.; *steam barge*, st. bge.; *steam yacht*, st. y.

Official No.	Signal letters.	Rig or class.	Name of vessel.	Gross tonnage.	Net tonnage.	Length.	Breadth.	Depth.	When built.	Where built.	Home port (where permanent document issues).
			A.			*Feet.*	*Feet.*	*Feet.*			
106518	.....	St. s.	A. C. Rose	150	75	100.0	22.0	9.6	1888	Philadelphia, Pa	Baltimore, Md.
106834	K. J. P. S.	St. s.	A. D. THOMSON	1,399	1,075	265.0	38.0	24.0	1891	West Superior, Wis	Buffalo, N. Y.
1055	.....	*St. p.	A. P. Hurt	140	140	118.0	18.0	6.0	1860	Wilmington, Del	Wilmington, N. C.
89061	.....	Bge.	A. R. Co. No. 78	842	832	143.2	22.8	11.1	1895	Elizabeth, N. J	Philadelphia, Pa.
105235	J. M. B. P.	St. shp.	Acapulco	2,572	1,759	290.0	40.0	20.0	1873	Wilmington, Del	New York, N. Y.
125477	.....	Bge.	Adonis	164	82	130.6	21.0	8.0	1875	Philadelphia, Pa	Baltimore, Md.
106145	K. B. D. J.	St. shp.	Advance	2,604	1,902	295.0	38.4	23.4	1883	Chester, Pa	New York, N. Y.
120730	.....	St. y.	ÆOLIUS	14	7	55.0	8.7	4.3	1888	City Island, N. Y	Chicago, Ill.
75574	J. N. P. H.	*Sch.	Alabama	1,427	1,382	243 3	38.0	16.2	1873	Wilmington, Del	New York, N. Y.
106995	.....	St. s.	ALABAMA	1,938	1,370	293.8	54.0	16.0	1893	Sparrows Point, Md	Baltimore, Md.
106184	K. B. M. L.	St. shp.	Alameda	3,158	1,939	314.0	41.0	17.3	1883	Philadelphia, Pa	San Francisco, Cal.
106198	K. B. Q. R.	St. shp.	Alamo	2,942	2,236	329.0	40.5	21.5	1883	Chester, Pa	New York, N. Y.
105135	.....	St. s.	Alaska	1,288	1,147	212.6	32.0	13.9	1871	Buffalo, N. Y	Erie, Pa.
105908	.....	St. p.	Albany	1,415	815	314.0	40.0	10.1	1880	Wilmington, Del	New York, N. Y.
106246	.....	St. p.	Albany	1,059	825	193.5	36.0	13.3	1883	Newburg, N. Y	Do.
92543	K. L. S. P.	St. y.	ALBATROSS	74	42	100.2	16.1	8.2	1893	Wilmington, Del	Do.
107309	.....	Sch.	ALBERT	9	9	39.5	9.3	4.0	1897	Seattle, Wash	Seattle, Wash.
107148	.....	St. s.	ALBERT F. DEWEY	134	67	91.8	19.0	8.4	1895	Newport News, Va	Key West, Fla.
106453	.....	St. s.	Albert N. Hughes	92	46	83.3	19.1	8.2	1887	Philadelphia, Pa	Philadelphia, Pa.
106827	.....	Slp. y.	†Alcyrak	24	23	53.6	14.3	9.0	1891	Boston, Mass	Boston, Mass.
107293	K. N. C. R.	St. y.	ALCEDO	552	335	172.0	24.0	15.1	1897	Wilmington, Del	Philadelphia, Pa.
107227	.....	St. s.	ALERT	99	67	71.4	17.0	6.2	1896	Buffalo, N. Y	Buffalo, N. Y.
107237	.....	Bge.	ALEXANDER HOLLEY	2,721	2,553	361.5	46.0	22.0	1896	Superior, Wis	Duluth, Minn.
105692	.....	St. s.	Alexander Jones	134	69	106.0	23.0	11.2	1877	Baltimore, Md	Wilmington, N. C.
107372	.....	St. s.	ALEXANDER MCDOUGAL	3,686	2,662	413.0	50.0	22.0	1898	West Superior, Wis	Buffalo, N. Y.
107242	.....	*Sch.	ALFRED KRUPP	3,124	352.0	44.2	22.3	1896	Chicago, Ill	Duluth, Minn.
107350	.....	St. s.	ALFRED W. BOOTH	117	79	84.6	19.0	8.3	1898	Philadelphia, Pa	New York, N. Y.
105147	.....	St. s.	Alfred and Edwin	102	70	99.0	21.6	7.7	1872	Philadelphia, Pa	Newark, N. J.
105595	J. R. P. T.	St. shp.	Algiers	2,294	1,788	281.0	38.1	20.2	1876	Wilmington, Del	New Orleans, La.
106774	K. H. N. P.	St. shp.	ALGONQUIN	2,832	2,257	276.0	43.0	19.0	1890	Philadelphia, Pa	New York, N. Y.
106019	J. V. M. G.	St. shp.	Allegheny	2,014	1,433	250.0	38.5	16.6	1881	Philadelphia, Pa	Baltimore, Md.
106443	K. D. N. C.	St. shp.	Alliança	2,985	2,205	303.0	42.1	15.0	1886	Chester, Pa	New York, N. Y.
1484	.....	Bge.	Alliance	313	313	151.4	23.8	9.5	.....	Bought of United States	Philadelphia, Pa.
106036	.....	St. s.	Alpha	86	43	77.1	19.4	13.0	1881	Chicago, Ill	Chicago, Ill.
115838	.....	St. s.	Alpha	43	21	57.2	15.6	8.3	1882	Buffalo, N. Y	Buffalo, N. Y.
106775	.....	St. p.	Alpha	354	241	123.5	36.8	6.8	1890	Matthews Bluff, Ga	Savannah, Ga.
106574	K. F. H. Q.	St. s.	Alsenborn	508	408	163.5	23.6	8.8	1888	Baltimore, Md	Baltimore, Md.
105486	.....	St. s.	Altoona	63	31	77.2	16.1	9.0	1875	Camden, N. J	Philadelphia, Pa.
107084	.....	St. s.	ALVA	2,419	2,000	324.2	42.0	19.6	1893	Cleveland, Ohio	Cleveland, Ohio.
105218	.....	St. s.	Amanda Powell	38	19	65.5	15.6	6.9	1873	Kaighns Point, N. J	Wilmington, Del.
80089	.....	Bge.	AMAZON	3,599	3,331	376.0	46.2	22.4	1897	Chicago, Ill	Cleveland, Ohio.
106636	K. J. F. B.	St. s.	AMERICA	2,171	1,748	274.7	42.2	13.0	1889	Buffalo, N. Y	Buffalo, N. Y.
107140	.....	St. p.	America	818	667	156.0	36.6	13.3	1895	Chester, Pa	New York, N. Y.
107302	.....	St. s.	AMERICA	123	83	80.2	21.0	12.3	1897	Buffalo, N. Y	Erie, Pa.

†Composite.

List of IRON and STEEL Vessels of the United States—Continued.

Official No.	Signal letters.	Rig or class.	Name of vessel.	Gross tonnage.	Net tonnage.	Length.	Breadth.	Depth.	When built.	Where built.	Home port (where permanent document issues).
						Feet.	*Feet.*	*Feet.*			
107367	.....	St. s.	AMERICA	486	283	164.6	31.0	11.0	1898	Wyandotte, Mich	Chicago, Ill.
107175	.....	Sch. y.	AMORITA	69	62	69.0	20.0	15.6	1895	Wilmington, Del	New York, N. Y.
106926	.....	St. s.	ANDASTE	1,573	1,256	266.9	38.1	17.9	1892	Cleveland, Ohio	Marquette, Mich.
107267	.....	St. s.	ANDREW CARNEGIE	4,106	3,067	403.0	48.0	24.3	1897	Cleveland, Ohio	Cleveland, Ohio.
107366	.....	St. p.	ANDREW CHRISTY	330	522	170.0	28.0	7.4	1897	Jeffersonville, Ind	St. Louis, Mo.
107205	.....	St. s.	ANGELINA	19	9	51.0	12.0	4.5	1896	Newburg, N. Y	Albany, N. Y.
106093	.....	St. s.	Angie and Nellie	45	34	64.5	16.9	6.5	1882	Wilmington, Del	Brunswick, Ga.
91079	.....	St. p.	Angler	409	299	166.5	28.0	8.0	1878	....do	New York, N. Y.
107189	K. M. J. T.	St. y.	†Anita	232	158	158.5	21.7	10.7	1895	Baltimore, Md	Do.
106693	.....	St. p.	Annapolis	877	483	202.5	65.2	14.3	1889	....do	Baltimore, Md.
105916	J. T. S. M.	Bk.	Annie Johnson	1,049	976	212.1	34.1	21.6	1872	Harrington, England	San Francisco, Cal.
107304	.....	St. s.	ANNIE L. VANSCIVER	146	71	103.3	23.0	7.6	1897	Philadelphia, Pa	Philadelphia, Pa.
107301	.....	St. s.	ANSON M. BANGS	178	68	101.0	23.0	12.2	1897	Wilmington, Del	Wilmington, Del.
107008	.....	St. s.	Anthony Groves, jr	605	482	199.2	23.2	8.6	1893	Philadelphia, Pa	Philadelphia, Pa.
107282	.....	Sch.	ANTRIM	3,200	2,902	366.0	44.0	22.2	1897	Cleveland, Ohio	Cleveland, Ohio.
106802	.....	*St. p.	†Apalachee	161	161	135.0	28.0	6.0	1891	Wheeling, W. Va	New Haven, Conn.
107043	K. L. R. W.	St. y.	†Aquilo	65	36	89.0	15.2	8.1	1893	South Boston, Mass	New York, N. Y.
107254	.....	St. s.	Arabia	1,395	1,202	221.8	34.5	14.2	1873	Buffalo, N. Y	Buffalo, N. Y.
107228	.....	St. s.	ARAGON	1,450	1,072	247.7	42.6	14.8	1896	Wyandotte, Mich	Cleveland, Ohio.
105749	J. S. R. V.	St. shp.	Aransas	1,156	678	241.0	35.5	16.5	1877	Wilmington, Del	New Orleans, La.
107139	K. M. D. R.	Bkn.	Archer	900	845	185.2	31.6	11.1	1876	Sunderland, England	San Francisco, Cal.
105876	.....	St. p.	Arctic	394	284	145.0	30.0	7.8	1879	Wilmington, Del	Camden, N. J.
107361	.....	St. s. ‡	ARGONAUT	15	9	33.0	9.0	9.0	1897	Baltimore, Md	Baltimore, Md.
106046	K. G. S. D.	St. s.	Argus	170	85	112.7	22.0	11.3	1882	Camden, N. J	Boston, Mass.
1734	.....	St. s.	Ariadne	22	11	55.8	11.4	6.6	1868	Buffalo, N. Y	Cairo, Ill.
970	.....	St. p.	Ariel	493	371	180.9	29.0	8.7	1858	Wilmington, Del	Richmond, Va.
107029	K L. R. M.	Sch. y.	ARIEL	101	96	79.6	21.6	13.9	1893	.... do	New York, N. Y.
293	H. B. M. G.	St. s.	Aries	832	196.0	27.6	15.9	1862	Sunderland, England		Boston, Mass.
106247	K. C. D. J.	St. s.	Aries	114	57	89.5	20.1	9.0	1884	Philadelphia, Pa	New London, Conn.
107371	K. N. M. C.	St. shp.	ARKADIA	2,238	1,657	280.0	41.1	22.1	1895	Stockton, England	New York, N. Y.
107155	.....	St. p.	ARROW	365	182	165.3	28.0	9.5	1895	Wyandotte, Mich	Sandusky, Ohio.
107005	.....	St. s.	ARTHUR ORR	2,329	1,972	286.0	41.3	21.3	1893	Chicago, Ill	Chicago, Ill.
105784	.....	St. s.	Arundell	339	257	166.6	26.5	10.7	1879	Buffalo, N. Y	Port Huron, Mich.
106629	.....	St. s.	Asa W. Hughes	106	53	84.8	19.0	9.0	1888	Philadelphia, Pa	Philadelphia, Pa.
107245	.....	St. ctn.	ASCENSION	99	99	84.9	30.0	5.5	1896	Donaldsonville, La	New Orleans, La.
107200	.....	St. s.	ASHBOURNE	115	78	88.2	19.0	10.2	1895	Philadelphia, Pa	Philadelphia, Pa.
106804	K. J. C. M.	St. s.	Asher J. Hudson	136	68	92.0	21.0	10.0	1891	Camden, N. J	Do.
106580	.....	St. s.	Assistance	100	50	80.7	19.0	9.6	1888	.... do	Do.
106616	.....	St. s.	ASTRAL	128	64	91.0	22.2	9.7	1889	Newburg, N. Y	New York, N. Y.
106173	K. B. J. W.	St. y.	Atalanta	568	284	228.5	26.4	15.2	1883	Philadelphia, Pa	Perth Amboy, N. J.
106731	K. H. C. S.	St. s.	Atkins Hughes	115	57	88.7	19.0	10.2	1890	....do	Philadelphia, Pa.
107216	K. M. Q. D.	St. s.	ATLANTA	2,094	1,399	225.3	42.1	14.2	1896	....do	Alexandria, Va.
105883	.....	St. p.	Atlantic	451	298	146.2	30.0	7.9	1880	....do	Camden, N. J.
106348	.....	St. p.	Atlantic	930	736	190.0	36.0	13.3	1885	Brooklyn, N. Y	New York, N. Y.
126185	.....	St. p.	Atlantic City	422	326	145.0	30.0	9.0	1883	Wilmington, Del	Camden, N. J.
106456	K. D. Q. B.	*Sch.	Atlas	1,723	1,702	254.0	40.5	24.3	1879	Liverpool, England	Boston, Mass.
107186	.....	*Sch.	AURANIA	3,113	2,999	352.0	44.2	21.9	1895	Chicago, Ill	Cleveland, Ohio.
107010	K. L. Q. N.	St. y.	AU REVOIR	342	212	145.6	23.6	12.6	1893	Wilmington, Del	Wilmington, Del.
30094	.....	Bge.	AUSTRALIA	3,745	3,467	376.0	48.2	22.4	1897	Chicago, Ill	Cleveland, Ohio.
106751	K. H. F. S.	St. shp.	Australia	2,755	1,937	376.9	37.4	26.3	1875	Glasgow, Scotland	San Francisco, Cal.
106543	.....	St. p.	Avalon	600	462	191.0	31.0	9.0	1888	Wilmington, Del	Baltimore, Md.
			B.								
3045	.....	St. p.	B. S. Ford	417	318	164.5	27.2	8.5	1877	Wilmington, Del	Baltimore, Md.
3348	.....	St. s.	Balboa	79	46	98.0	14.2	7.5	1886	San Francisco, Cal	New York, N. Y.
3413	K. L. D. S.	St. y.	BALLYMENA	145	72	134.7	17.8	11.5	1888	Bristol, R. I	Newport, R. I.
3181	.....	St. p.	Baltic	398	289	145.0	30.0	7.8	1881	Wilmington, Del	Camden, N. J.
3634	.....	St. s.	BALTIC	72	36	72.0	17.0	8.1	1894	Philadelphia, Pa	Philadelphia, Pa.
3207	.....	St. p.	Baltimore	1,007	796	192.0	36.0	12.5	1882	Wilmington, Del	New York, N. Y.
3384	.....	St. s.	BALTIMORE	177	88	105.3	22.1	10.5	1893	Sparrows Point, Md	Baltimore, Md.
3748	K. N. H. V.	Shp.	Bangalore	1,743	1,559	252.7	39.9	23.0	1886	Stockton, England	New York, N. Y.
3501	.....	Slp. y.	†Barbara	21	20	57.3	13.0	9.5	1891	South Boston, Mass	Marblehead, Mass.
31575	.....	Bge.	BARGE No. 1	383	355	100.3	35.2	5.4	1898	Elizabeth, N. J	New York, N. Y.
31576	.....	Bge.	BARGE No. 2	383	355	100.3	35.2	5.4	1898	....do	Do.
31577	.....	Bge.	BARGE No. 3	383	355	100.3	35.2	5.4	1898	....do	Do.
31578	.....	Bge.	BARGE No. 4	383	355	100.3	35.2	5.4	1898	....do	Do.
2813	.....	St. s.	Baton Rouge Belle	39	19	65.0	15.5	7.0	1871	Pittsburg, Pa	New Orleans, La.
3141	K. G. S. F.	St. s.	Battler	138	76	108.4	22.0	9.4	1891	Philadelphia, Pa	New York, N. Y.
19980	.....	St. p.	Belle Haven	362	309	161.5	47.2	7.7	1857	Wilmington, Del	Washington, D. C.
2722	.....	St. s.	Benefactor	843	637	173.0	36.0	18.4	1870	Chester, Pa	Philadelphia, Pa.
3418	.....	St. s.	BERGEN	1,120	746	220.4	37.0	16.6	1888	Newburg, N. Y	New York, N. Y.
2905	J. P. Q. V.	St. shp.	Berks	565	376	189.0	29.0	14.4	1874	Chester, Pa	Philadelphia, Pa.
3175	J. V. N. R.	St. shp.	Berkshire	2,014	1,433	250.0	38.5	16.6	1881	Philadelphia, Pa	Baltimore, Md.
3139	.....	*St. p.	Bessie	99	99	122.7	24.4	3.6	1876	St. Louis, Mo	Brownsville, Tex.
3189	.....	St. p.	Beverly	439	318	145.0	30.0	7.0	1882	Wilmington, Del	Camden, N. J.
3716	.....	St. s.	Biscayne	99	48	95.6	19.0	7.6	1881	....do	Jacksonville, Fla.

† Composite. ‡ Naphtha.

List of IRON and STEEL Vessels of the United States—Continued.

Official No.	Signal letters.	Rig or class.	Name of vessel.	Gross tonnage.	Net tonnage.	Length.	Breadth.	Depth.	When built.	Where built.	Home port (where permanent document issues).
						Feet.	*Feet.*	*Feet.*			
3079	.....	St. s.	Blanche	94	47	83.0	17.9	10.0	1878	Philadelphia, Pa	Wilmington, N. C.
3449	K.G.Q.M.	St. shp.	Bluefields	736	445	208.5	24.0	12.7	1866	Greenock, Scotland	Baltimore, Md.
3314	K.D.B.G.	St. s.	Bolivar	234	117	127.1	23.2	9.6	1885	Philadelphia, Pa	New York, N. Y.
3140	.....	St. s.	Boston	1,929	1,669	263.2	36.0	15.4	1880	Wyandotte, Mich	Buffalo, N. Y.
3318	.....	St. s.	Brandywine	407	215	177.5	25.1	8.5	1885	Wilmington, Del	Wilmington, Del.
3467	K.J.F.C.	St. s.	Brazil	4,186	1,655	276.1	40.0	21.6	1890	Buffalo, N. Y	Buffalo, N. Y.
3120	J.T.R.S.	St. shp.	Breakwater	1,065	793	201.0	30.0	19.3	1880	Chester, Pa	New Orleans, La.
3523	.....	St. s.	Bremen	1,252	822	219.0	40.2	16.6	1891	Newburg, N. Y	New York, N. Y.
3447	.....	St. s.	Brinton	103	51	83.0	19.6	8.2	1889	Philadelphia, Pa	Perth Amboy, N. J.
2759	.....	Bge.	Bristol	167	164	120.0	22.4	8.3	1871	.....do	Baltimore, Md.
3602	.....	St. s.	Bristol	48	24	59.0	16.0	6.6	1893	.....do	Philadelphia, Pa.
3493	.....	St. s.	Briton	2,348	1,875	296.2	40.4	21.1	1891	Cleveland, Ohio	Cleveland, Ohio.
3581	.....	St. s.	Brigantine	67	44	86.0	18.0	4.8	1893	Philadelphia, Pa	Philadelphia, Pa.
3231	.....	St. s.	Britannia	66	33	76.6	16.6	7.8	1883	Baltimore, Md	Pensacola, Fla.
3427	.....	St. s.	Britannia	135	67	96.4	20.6	10.0	1889	Philadelphia, Pa	Baltimore, Md.
3455	K.G.T.C.	St. s.	Brixham	900	530	183.0	27.1	21.1	1885	Sunderland, England	Boston, Mass.
3313	.....	St. p.	Brooklyn	930	736	190.0	36.0	13.3	1885	Brooklyn, N. Y	New York, N. Y.
25270	K.M.F.R.	St. y.	Buccaneer	159	79	123.3	20.1	11.9	1888	Boston, Mass	Do.
3704	.....	St. p.	Buffalo	1,021	765	192.0	36.0	14.6	1897	Wilmington, Del	Do.
2735	.....	St. p.	Burlington	848	248	161.7	28.3	10.2	1869	Philadelphia, Pa	Do.
			C.								
126401	.....	St. s.	C. C. Clarke	150	75	93.6	22.4	10.4	1886	Camden, N. J	New York, N. Y.
126935	.....	*St. p.	†C. U. Shepard	25	12	52.0	18.6	3.3	1892	Jacksonville, Fla	Cedar Keys, Fla.
34242	.....	Barge.	C. S. C. Co., No. 1	133	125	97.1	18.0	9.2	1895	Cleveland, Ohio	Cleveland, Ohio.
34243	.....	Barge.	C. S. C. Co., No. 2	133	125	97.1	18.0	9.2	1895	.....do	Do.
34244	.....	Barge.	C. S. C. Co., No. 3	133	125	97.1	18.0	9.2	1895	.....do	Do.
34245	.....	Barge.	C. S. C. Co., No. 4	133	125	97.1	18.0	9.2	1895	.....do	Do.
34240	.....	Barge.	C. S. C. Co., No. 5	133	125	97.1	18.0	9.2	1895	.....do	Do.
34249	.....	Barge.	C. S. C. Co., No. 6	164	164	95.8	18.5	11.3	1896	Elizabethport, N. J	Do.
34250	.....	Barge.	C. S. C. Co., No. 7	164	164	95.8	18.5	11.3	1896	.....do	Do.
34251	.....	Barge.	C. S. C. Co., No. 8	164	164	95.8	18.5	11.3	1896	.....do	Do.
34252	.....	Barge.	C. S. C. Co., No. 9	163	163	95.5	17.9	11.3	1896	.....do	Do.
34253	.....	Barge.	C. S. C. Co., No. 10	163	163	95.5	17.9	11.3	1896	.....do	Do.
34259	.....	Barge.	C. S. C. Co., No. 11	162	162	95.9	17.8	11.2	1896	.....do	Do.
34254	.....	Barge.	C. S. C. Co., No. 12	164	164	95.5	17.9	11.3	1896	.....do	Do.
34256	.....	Barge.	C. S. C. Co., No. 13	164	164	95.8	17.8	11.3	1896	.....do	Do.
34255	.....	Barge.	C. S. C. Co., No. 14	163	163	95.5	17.9	11.3	1896	.....do	Do.
34258	.....	Barge.	C. S. C. Co., No. 15	168	168	95.9	17.8	11.2	1896	.....do	Do.
127098	.....	St. bge.	C. S. C. Co., Alpha	132	85	88.8	18.0	9.0	1895	Cleveland, Ohio	Do.
127147	.....	St. bge.	C. S. C. Co., Beta	151	102	90.3	17.6	11.0	1896	Elizabeth, N. J	Do.
126876	.....	St. s.	Cadillac	1,263	1,068	230.0	37.2	15.3	1892	South Chicago, Ill	Marquette, Mich.
126813	.....	St. y.	Caiman	189	133	130.0	24.5	5	1891	Wilmington, Del	New York, N. Y.
126420	.....	St. s.	Cambria	1,878	1,377	280.0	40.0	20.0	1887	Cleveland, Ohio	Cleveland, Ohio.
127157	.....	St. s.	Camden	757	515	146.8	38.0	13.2	1896	Elizabeth, N. J	Camden, N. J.
125638	.....	St. s.	Camilla	40	20	68.0	16.2	7.6	1877	Baltimore, Md	Baltimore, Md.
127074	K.M.G.W.	St. s.	Cape Ann	718	597	171.6	28.0	14.2	1895	Philadelphia, Pa	Boston, Mass.
126278	K.C.W.F.	St. p.	Cape Charles	761	469	252.5	36.1	13.0	1885	Wilmington, Del	Shieldsboro, Miss.
4992	.....	St. s.	Capt. Thos. A. P. Champlin	24	12	54.7	13.4	5.8	1862	Camden, N. J	Baltimore, Md.
126576	K.G.M.T.	St. shp.	Caracas	2,584	1,775	283.6	40.2	20.5	1889	Philadelphia, Pa	Wilmington, Del.
126647	K.H.F.W.	St. s.	Carbonero	361	180	134.5	25.5	15.3	1890	Camden, N. J	New York, N. Y.
126946	.....	Slp. y.	Carmita	27	26	53.6	13.0	6.7	1893	South Boston, Mass	Do.
25792	.....	St. s.	Carolina	30	19	63.7	14.2	4.3	1877	Richmond, Va	Norfolk, Va.
127006	.....	St. p.	Carrier	1,749	1,386	280.3	44.0	10.0	1892	Newburg, N. Y	New Orleans, La.
127172	.....	*Sch.	Carrington	3,180	2,861	352.0	44.2	21.8	1897	Chicago, Ill	Chicago, Ill.
126610	.....	St. s.	Castalia	2,512	1,840	292.5	40.6	21.6	1890	Cleveland, Ohio	Cleveland, Ohio.
136019	.....	St. p.	Castleton	1,587	1,157	244.8	61.0	13.9	1888	Baltimore, Md	New York, N. Y.
127251	K.N.L.C.	St. shp.	Catania	2,635	1,942	307.4	35.7	22.6	1881	Glasgow, Scotland	New York, N. Y.
127168	K.M.W.J.	St. s.	Catawissa	558	352	158.0	29.0	18.0	1896	Wilmington, Del	Philadelphia, Pa.
125552	.....	St. s.	Catharine	60	30	74.6	18.0	8.0	1876	Philadelphia, Pa	New Haven, Conn.
126028	.....	St. s.	Cecilia	98	49	92.2	20.0	8.6	1882	Camden, N. J	Charleston, S. C.
127252	K.N.L.D.	St. shp.	Centennial	2,075	1,184	324.0	35.6	13.1	1859	London, England	Seattle, Wash.
5753	K.M.G.Q.	*Sch.	Centipede	406	389	169.0	29.6	11.5	1869	Chester, Pa	Philadelphia, Pa.
126994	.....	St. s.	Centurion	3,401	2,728	360.0	45.2	21.9	1893	West Bay City, Mich	Port Huron, Mich.
125904	.....	St. p.	Cepheus	882	578	213.6	32.4	11.5	1881	Chester, Pa	New York, N. Y.
125903	J.V.G.N.	St. p.	Cetus	847	580	213.8	32.0	10.6	1881	Philadelphia, Pa	Do.
125768	J.T.N.B.	St. shp.	Chalmette	2,982	1,931	321.2	42.2	21.3	1879	.....do	New Orleans, La.
4998	.....	St. s.	Champion	53	26	64.0	17.0	7.0	1860	Wilmington, Del	Philadelphia, Pa.
126621	.....	St. p.	Charles Macalester	624	462	195.0	30.0	10.6	1890	.....do	Washington, D. C.
126381	.....	St. s.	Charles A. Schultz	25	16	54.5	15.2	5.2	1886	Newburg, N. Y	Albany, N. Y.
127241	.....	St. s.	Charles F. Dunbar	136	92	86.2	23.4	10.8	1898	Buffalo, N. Y	Buffalo, N. Y.
126191	K.C.D.M.	St. s.	Charles F. Mayer	1,218	885	236.5	37.0	18.5	1884	Wilmington, Del	Baltimore, Md.
127188	.....	*St. p.	Chas. H. Organ	166	166	135.3	30.0	5.0	1897	Dubuque, Iowa	Memphis, Tenn.
126597	K.G.P.Q.	St. shp.	Charlotte	1,746	1,197	228.9	38.0	22.0	1889	Philadelphia, Pa	Baltimore, Md.
126487	.....	St p.	Chateaugay	742	576	196.0	29.7	9.4	1888	Shelburne, Vt	Burlington, Vt.
126076	J.W.R.L.	St. shp.	Chattahoochee	2,676	1,887	280.0	40.7	15.8	1882	Chester, Pa	Savannah, Ga.
126696	.....	St. s.	Chauncey M. Depew	133	66	90.0	22.3	10.5	1890	Newburg, N. Y	New York, N. Y.

† Composite.

List of IRON and STEEL Vessels of the United States—Continued.

Official No.	Signal letters.	Rig or class.	Name of vessel.	Gross tonnage.	Net tonnage.	Length.	Breadth.	Depth.	When built.	Where built.	Home port (where permanent document issues).
						Feet.	*Feet.*	*Feet.*			
126495	.....	St. s.	Chemung	2,615	1,778	325.7	41.2	14.6	1888	Buffalo, N. Y	Buffalo, N. Y.
126391	K. D. N. P.	St. shp.	Cherokee	2,556	1,966	264.0	43.0	18.8	1886	Philadelphia, Pa	New York, N. Y.
126510	.....	*St. p.	CHEROKEE	631	631	216.4	33.9	5.4	1888	Dubuque, Iowa	St. Louis, Mo.
126102	.....	St. p.	Chicago	1,006	795	192.0	36.0	12.5	1883	Wilmington, Del	New York, N. Y.
126309	.....	St. s.	Chicago	33	44	82.7	19.0	9.2	1885	Camden, N. J	Baltimore, Md.
127078	.....	St. s.	CHILI	2,584	1,845	320.5	42.0	21.8	1895	Cleveland, Ohio	Buffalo, N. Y.
5972	.....	St. s.	China	1,239	931	210.0	32.6	14.6	1871	Buffalo, N. Y	Erie, Pa.
127282	K. N. L. T.	St. shp.	CHINA	5,060	3,186	440.4	48.1	32.8	1889	Govan, Scotland	New York, N. Y.
126990	.....	St. p.	Chincoteague	143	110	100.0	21.0	5.8	1893	Wilmington, Del	Philadelphia, Pa.
126874	.....	St. s.	CHOCTAW	1,578	1,256	266.9	38.1	17.9	1892	Cleveland, Ohio	Marquette, Mich.
125363	.....	St. p.	Chowan	458	394	150.0	28.5	8.2	1875	Wilmington, Del	Baltimore, Md.
126952	.....	St. s.	CHRISTOPHER COLUMBUS	1,511	945	362.0	42.0	24.0	1893	Superior, Wis	Marquette, Mich.
126803	.....	St. s.	CINCINNATI	1,255	927	193.2	46.5	15.4	1891	Elizabeth, N. J	New York, N. Y.
126787	.....	St. s.	CISCOE	15	8	44.7	12.8	4.7	1891	Cleveland, Ohio	Cleveland, Ohio.
126974	.....	St. p.	CITY OF ALPENA	1,735	1,282	266.2	69.6	13.4	1893	Wyandotte, Mich	Detroit, Mich.
125868	J. V. B. F.	St. shp.	City of Augusta	2,869	1,929	302.0	40.0	17.0	1880	Chester, Pa	Savannah, Ga.
127131	.....	St. s.	CITY OF BANGOR	3,690	2,976	372.5	44.8	23.5	1896	West Bay City, Mich	Detroit, Mich.
126512	K. F. H. M.	St. shp.	City of Birmingham	3,066	2,352	301.0	42.5	16.7	1888	Chester, Pa	Savannah, Ga.
127132	.....	St. p.	CITY OF BUFFALO	2,398	1,262	298.3	75.0	17.0	1896	Wyandotte, Mich	Cleveland, Ohio.
125256	.....	St. p.	City of Chelsea	504	258	148.0	29.0	9.8	1874	Wilmington, Del	Boston, Mass.
126493	.....	St. s.	City of Chester	611	327	185.5	28.0	9.0	1888	....do	Wilmington, Del.
126627	.....	St. p.	CITY OF CHICAGO	1,164	737	226.0	34.0	13.0	1890	West Bay City, Mich	Grand Haven, Mich.
126333	.....	St. p.	CITY OF CLEVELAND	1,923	1,324	272.0	40.6	14.6	1886	Wyandotte, Mich	Detroit, Mich.
126546	.....	St. p.	CITY OF DETROIT	1,919	1,454	286.6	40.8	14.0	1889	....do	Do.
127242	.....	St. p.	CITY OF ERIE	2,498	1,280	316.0	44.0	18.0	1898	Wyandotte, Mich	Cleveland, Ohio.
127055	K. M. C. Q.	St. bge.	CITY OF EVERETT	2,504	1,858	346.0	42.1	13.7	1894	Everett, Wash	Port Townsend, Wash.
126081	.....	St. p.	City of Jacksonville	459	395	160.5	32.5	6.6	1882	Wilmington, Del	New York, N. Y.
126214	K. G. R. M.	St. s.	City of Kingston	1,117	697	246.0	33.5	12.5	1884	....do	Port Townsend, Wash.
5273	H. T. M. L.	St. p.	City of Lawrence	1,678	1,351	243.0	62.5	11.9	1867	....do	New London, Conn.
127035	K. L. W. V.	St. s.	CITY OF LOWELL	2,975	1,877	322.3	49.7	17.7	1894	Bath, Me	Do.
125621	J. S. P. T.	St. shp.	City of Macon	2,092	1,447	257.3	38.7	16.0	1877	Chester, Pa	Savannah, Ga.
126988	.....	St. p.	City of Mackinac	1,749	1,277	266.0	69.2	13.4	1893	Wyandotte, Mich	Detroit, Mich.
125906	.....	St. p.	City of Milwaukee	1,148	871	230.7	33.8	12.3	1881	....do	Grand Haven, Mich.
125736	.....	St. p.	City of Newburgh	418	301	133.0	29.5	10.8	1879	Newburg, N. Y	New York, N. Y.
125204	J. N. T. F.	St. shp.	City of Panama	1,490	1,046	250.0	36.0	20.2	1873	Chester, Pa	Do.
125664	J. S. W. K.	St. shp.	City of Para	3,532	2,504	345.0	38.6	19.9	1878	....do	Do.
125265	J. P. N. F.	St. shp.	City of Peking	5,079	3,128	498.0	47.0	19.5	1874	....do	Do.
126507	.....	St. p.	City of Portsmouth	457	308	145.1	30.1	10.1	1888	Wilmington, Del	Norfolk, Va.
125979	J. V. R. N.	St. shp.	City of Puebla	2,623	1,712	320.6	38.6	16.6	1881	Philadelphia, Pa	New York, N. Y.
126560	.....	St. p.	City of Reading	576	445	145.0	30.1	11.1	1889	Wilmington, Del	Camden, N. J.
125640	J. S. W. B.	St. shp.	City of Rio de Janeiro	3,548	2,275	345.0	38.6	19.9	1878	Chester, Pa	New York, N. Y.
125040	J. L. P. S.	St. shp.	City of San Antonio	1,604	1,204	228.0	36.6	20.3	1872	....do	Do.
126635	K. H. L. J.	St. shp.	City of Seattle	1,411	767	244.6	40.0	15.0	1890	Philadelphia, Pa	Port Townsend, Wash.
125470	J. R. M. P.	St. shp.	City of Sydney	3,016	1,965	339.0	40.2	20.5	1875	Chester, Pa	New York, N. Y.
126738	.....	St. p.	CITY OF TOLEDO	1,003	654	212.0	31.7	12.8	1891	Toledo, Ohio	Detroit, Mich.
126241	K. C. P. L.	St. shp	City of Topeka	1,057	746	198.0	35.2	18.0	1884	Chester, Pa	New York, N. Y.
125625	J. S. R. H.	St. shp.	City of Washington	2,683	1,743	300.5	38.4	19.2	1877	.... do	Do.
125941	J. V. L. M.	St. p.	City of Worcester	2,489	1,921	326.0	46.0	14.5	1881	Wilmington, Del	New London, Conn.
127222	K. N. G. L.	St. s.	CLARA NAVADA	463	388	154.0	24.7	11.8	1872	Camden, N. J	Seattle, Wash.
126195	K. C. G. L.	Shp.	Clarence S. Bement	1,998	1,727	268.4	42.2	23.4	1884	Philadelphia, Pa	Philadelphia, Pa.
125937	.....	St. s.	Clarion	1,711	1,513	240.9	36.1	15.5	1881	Wyandotte, Mich	Erie, Pa.
127178	K. N. B. H.	St. s.	Cleveland	1,160	730	258.2	36.1	15.9	1865	Hull, England	San Francisco, Cal.
126520	.....	St. y.	CLIFTON	153	114	101.0	16.1	8.6	1888	Chester, Pa	New York, N. Y.
126481	.....	Slp.	Climax	46	44	58.4	22.2	4.6	1888	Marcushook, Pa	Philadelphia, Pa.
5456	J. C. M. V.	St. p.	Clinton	1,187	717	220.0	34.5	18.2	1862	Wilmington, Del	New Orleans, La.
127238	.....	St. s.	CLINTON	40	27	53.7	16.4	6.4	1898	Newburg, N. Y	New York, N. Y.
127214	K. N. F. P.	*Sch.	Clintonia	1,876	1,796	282.0	37.0	21.2	1881	Newcastle, England	Do.
127232	.....	St. s.	CLIO	217	136	108.3	23.0	6.6	1898	Philadelphia, Pa	Wilmington, Del.
5001	.....	St. s.	Clyde	56	28	70.0	16.1	9.0	1862	.... do	Key West, Fla.
125086	.....	*St. p.	Clyde	121	121	125.0	19.0	4.0	1870	Dubuque, Iowa	St. Paul, Minn.
126886	.....	St. s.	CODORUS	2,165	1,302	275.5	40.1	26.0	1892	Buffalo, N. Y	Erie, Pa.
126842	.....	St. s.	COLGATE HOYT	1,252	1,008	276.5	36.1	18.6	1890	Duluth, Minn	Buffalo, N. Y.
126548	.....	St. s.	COLLIS	205	102	110.0	23.0	13.0	1889	San Francisco, Cal	San Francisco, Cal.
125099	J. M. S. K.	St. shp.	Colon	2,685	1,843	292.0	40.0	20.3	1873	Chester, Pa	New York, N. Y.
126956	K. L. Q. P.	Sch. y.	COLONIA	136	129	104.3	24.0	16.4	1893	Bristol, R. I	Do.
125477	.....	Barge.	Col. Thomas A. Scott	164	82	130.6	21.0	8.0	1875	Philadelphia, Pa	Baltimore, Md.
126983	.....	St. s.	Col. John F. Gaynor	153	76	91.5	21.0	10.4	1893	....do	New York, N. Y.
125734	J. T. K. C.	St. shp.	Colorado	2,764	2,022	306.0	39.6	21.6	1879	Chester, Pa	Do.
126284	.....	St. p.	Colorado	833	541	171.0	36.7	13.4	1885	Wilmington, Del	Do.
125507	.....	St. p.	Columbia	663	535	220.0	34.0	7.2	1876	.....do	Philadelphia, Pa.
125614	.....	St. p.	Columbia	388	284	141.0	30.0	7.7	1877	.....do	Camden, N. J.
126786	.....	St. p.	†Columbia	588	459	148.0	48.0	12.0	1891	Baltimore, Md	Washington, D. C.
125801	J. T. Q. R.	St. shp.	Columbia	2,721	1,746	309.0	38.5	14.4	1880	Chester, Pa	Portland, Oreg.
127069	.....	St. p.	Columbia	810	660	156.0	36.6	13.3	1895	.... do	New York, N. Y.
127116	.....	St. s.	COLUMBIA	84	57	77.0	18.0	9.0	1896	Philadelphia, Pa	Philadelphia, Pa.
126316	K. D. F. C.	St. shp.	Comal	2,934	2,251	320.0	42.3	21.5	1885	Chester, Pa	New York, N. Y.

† Composite.

List of IRON and STEEL Vessels of the United States—Continued.

Official No.	Signal letters.	Rig or class.	Name of vessel.	Gross tonnage.	Net tonnage.	Length.	Breadth.	Depth.	When built.	Where built.	Home port (where permanent document issued).
						Feet.	*Feet.*	*Feet.*			
127111	K. M. L. R.	St. shp.	COMANCHE	3,202	2,073	300.0	46.0	18.9	1895	Philadelphia, Pa	New York, N. Y.
126465	K. G. J. C.	St. y.	COMFORT	86	55	102.1	23.5	6.7	1887	Baltimore, Md	Baltimore, Md.
126596	.....	St. s.	Compton	107	53	83.4	24.0	8.0	1889	Wilmington, Del	Wilmington, N. C
126719	K. J. H. D.	St. shp.	CONCHO	3,724	2,640	329.5	47.0	21.2	1891	Chester, Pa	New York, N. Y.
126681	K. H. Q. F.	St. shp.	Conemaugh	2,328	1,739	293.8	37.1	24.3	1882	Sunderland, England	Do.
125882	.....	St. s.	Conoho	366	297	161.6	23.5	8.0	1881	Philadelphia, Pa	Baltimore, Md.
126571	K. G. N. T.	Sch. y.	CONSTELLATION	157	149	123.7	24.9	12.9	1889	City Island, N. Y	Boston, Mass.
127175	.....	Sch.	CONSTITUTION	3,231	2,997	379.0	44.1	22.2	1897	Superior, Wis	Cleveland, Ohio.
125182	.....	St. s.	Convoy	78	39	89.5	19.0	9.2	1873	Philadelphia, Pa	Baltimore, Md.
126661	.....	St. p.	CONNETQUOT	42	31	71.4	14.6	4.5	1890	City Island, N. Y	Patchogue, N. Y.
125735	.....	St. p.	Cooper's Point	389	261	141.0	30.0	7.7	1879	Wilmington, Del	Camden, N. J.
127129	.....	St. s	CORALIA	4,330	3,351	413.2	48.0	24.0	1896	Cleveland, Ohio	Cleveland, Ohio.
126505	.....	St. s.	CORONA	2,408	1,828	299.5	40.8	21.0	1888	.....do	Do.
126522	K. G. B. H.	St. shp.	CORONA	1,492	966	220.7	35.2	15.7	1888	Philadelphia, Pa	Portland, Oreg.
126184	.....	St. s.	Corsair	95	47	82.5	18.0	8.4	1884	Camden, N. J	Pittsburg, Pa.
126023	.....	St. s.	Corsica	368	306	145.5	26.2	7.5	1882	Wilmington, Del	Baltimore, Md.
126474	.....	St. s.	Corsica	2,364	1,786	299.5	40.8	21.0	1888	Cleveland, Ohio	Cleveland, Ohio.
126741	K. J. N. P.	St. shp.	COSTA RICA	1,783	1,166	221.5	36.0	19.3	1891	Chester, Pa	New York, N. Y.
127179	K. N. B. L.	St. y.	COURIER	65	44	91.3	15.8	8.5	1897	South Boston, Mass	Chicago, Ill.
127013	.....	St. s.	CRESCENT	84	42	100.0	20.1	9.4	'*93	Jacksonville, Fla	Jacksonville, Fla.
127176	.....	St. s.	CRESCENT CITY	4,213	3,675	406.0	48.2	28.9	1897	Chicago, Ill	Duluth, Minn.
4919	.....	St. s.	Croatan	22	12	53.6	14.8	4.4	1864	Chester, Pa	Norfolk, Va.
126799	K. J. W. H.	St. shp.	CROATAN	1,044	827	201.4	32.1	19.0	1881	Paisley, Scotland	New York, N. Y.
126687	.....	*St. p.	CRUISER	341	240	152.0	30.0	5.0	1890	Pittsburg, Pa	Pittsburg, Pa.
125028	.....	St. s.	Cuba	1,526	1,359	231.7	35.7	13.3	1872	Buffalo, N. Y	Buffalo, N. Y.
127257	.....	St. s.	CUMBERLAND	377	209	135.0	27.0	15.0	1898	Baltimore, Md	Baltimore, Md.
127113	K. M. N. J.	St. shp.	CURAÇAO	1,503	895	241.3	38.0	16.3	1895	Philadelphia, Pa	New York, N. Y.
125900	.....	St. p.	Cygnus	857	555	212.6	31.4	11.3	1881	Chester, Pa	Do.
5979	.....	St. s.	Cynthia	99	99	96.0	18.8	10.2	1872	Philadelphia, Pa	Galveston, Tex.
127106	.....	St. y.	CYNTHIA	103	70	120.0	17.5	6.6	1895	Detroit, Mich	Detroit, Mich.
125994	.....	St. s.	Cynthia No. 2	108	54	92.4	19.5	9.0	1882	Philadelphia, Pa	Savannah, Ga.
126693	K. H. V. Q.	St. shp.	Czarina	913	660	216.0	30.8	14.1	1883	Sunderland, England	San Francisco, Cal.
			D.								
6653	.....	*St. p.	D. Murchison	249	217	120.0	20.0	5.2	1869	Wilmington, Del	Wilmington, N. C.
157369	.....	Sch. y.	DAGMAR	62	58	88.7	20.9	9.1	1887	City Island, N. Y	New York, N. Y.
157205	.....	St. s.	Dandy	115	57	92.8	20.0	9.6	1888	Camden, N. J	Brunswick, Ga.
157173	.....	St. p.	Darius Cole	538	402	201.4	32.5	9.4	1885	Cleveland, Ohio	Port Huron, Mich.
6899	.....	St. p.	Dauntless	301	178	149.0	32.6	8.6	1876	Wilmington, Del	Camden, N. J.
157368	.....	St. s.	DAUNTLESS	153	76	102.0	20.7	10.6	1898	Camden, N. J	Jacksonville, Fla.
157506	.....	Sch.	DAVID Z. NORTON	3,250	2,926	369.4	45.0	22.5	1898	Cleveland, Ohio	Cleveland, Ohio.
35541	.....	Barge.	DAWSON	383	355	100.3	35.2	5.4	1898	Elizabeth, N. J	New York, N. Y.
6990	J. T. M. H.	St. shp.	Decatur H. Miller	2,290	1,673	257.0	38.0	16.0	1879	Wilmington, Del	Baltimore, Md.
157426	K. M. H. P.	Slp. y.	†Defender	134	108	104.0	23.3	19.0	1895	Bristol, R. I	New York, N. Y.
157436	.....	St. s.	DEFENDER	87	59	85.3	18.0	8.9	1895	Baltimore, Md	Plattsburg, N. Y.
157419	K. M. G. R.	*Sch.	Delaware	2,461	2,309	318.4	35.6	21.8	1873	Renfrew, Scotland	Philadelphia, Pa.
157384	.....	*St. p.	DELLA	38	27	67.5	18.1	3.0	1893	Jacksonville, Fla	St. Augustine, Fla.
157455	.....	St. bge.	DELTA	145	98	79.7	17.9	11.1	1896	Elizabethport, N. J	Cleveland, Ohio.
157043	J. V. K. S.	*Sch.	Dessoug	1,382	1,382	233.0	32.3	16.1	1864	Hartlepool, England	Baltimore, Md.
157491	K. N. F. L.	St. s.	DEWITT C. IVINS	117	83	85.0	19.0	10.2	1897	Philadelphia, Pa	New York, N. Y.
157516	.....	St. s.	DEWITT C. IVINS	117	79	84.6	19.0	8.8	1898	..... do	Do.
6147	.....	St. s.	Dexter	36	18	58.8	14.4	8.4	1866	Buffalo, N. Y	Toledo, Ohio.
157895	K. L. V. C.	Shp.	DIRIGO	3,004	2,845	312.0	45.1	25.6	1894	Bath, Me	Bath, Me.
157238	K. G. D. Q.	St. shp.	Dorchester	2,587	1,875	261.0	40.0	15.3	1889	Wilmington, Del	Baltimore, Md.
157877	.....	St. s.	DOROTHEA	79	39	80.3	17.0	8.4	1893	Sparrows Point, Md	Norfolk, Va.
157501	K. N. G. V.	St. y.	DOROTHEA	433	252	183.8	23.4	13.7	1898	Philadelphia, Pa	Philadelphia, Pa.
157298	.....	St. s.	Dorothy	130	65	90.0	19.0	10.0	1891	Newport News, Va	New York, N. Y.
157801	.....	St. s.	Duchess	21	10	46.0	13.0	5.4	1891	Newburg, N. Y	Albany, N. Y.
157899	K. M. B. W.	St. y.	DUNGENESS	143	74	115.0	20.5	9.4	1894	Sparrows Point, Md	Pittsburg, Pa.
157801	.....	St. s.	Dutchess	21	10	46.0	13.0	5.4	1891	Newburg, N. Y	Albany, N. Y.
			E.								
136205	K. J. P. V.	St. s.	E. B. BARTLETT	1,399	1,075	265.0	38.0	24.0	1891	West Superior, Wis	Buffalo, N. Y.
136052	.....	St. s.	E. C. Baker	153	76	102.0	21.6	9.0	1889	Philadelphia, Pa	Albany, N. Y.
136621	K. N. C. T.	Bk.	E. C. Mowatt	1,123	1,026	215.0	34.3	20.3	1868	Glasgow, Scotland	Philadelphia, Pa.
136192	.....	St. s.	E. C. POPE	2,037	2,064	317.2	42.2	20.5	1891	Wyandotte, Mich	Detroit, Mich.
135317	.....	St. s.	E. E. Simpson	109	54	93.4	20.1	10.8	1877	Camden, N. J	Pensacola, Fla.
135980	.....	St. s.	E. L. Levy	142	71	104.5	21.5	8.6	1888	Philadelphia, Pa	Albany, N. Y.
135984	.....	St. s.	E. P. WILBUR	2,633	1,902	290.0	40.8	13.6	1888	Cleveland, Ohio	Buffalo, N. Y.
136461	.....	*St. p.	E. R. ANDREWS	469	351	165.0	32.5	5.2	1894	Jeffersonville, Ind	Cincinnati, Ohio.
135889	.....	St. s.	E. S. Whittaker	25	12	52.5	12.0	3.8	1866	Baltimore, Md	Newbern, N. C.
135958	.....	St. s.	E. V. M. Caulley	136	68	96.5	20.5	10.8	1887	Camden, N. J	Norfolk, Va.
136547	.....	St. s.	E. W. OGLEBAY	3,666	3,019	375.6	45.8	23.2	1896	West Bay City, Mich	Detroit, Mich.
135672	.....	St. p.	Eastern Shore	791	654	176.0	35.0	9.5	1883	Wilmington, Del	Baltimore, Md.
136350	.....	St. s.	EASTON	643	407	145.0	32.0	14.4	1893	.....do	New York, N. Y.

† Bronze and aluminium.

List of IRON and STEEL Vessels of the United States—Continued.

Official No.	Signal letters.	Rig or class.	Name of vessel.	Gross tonnage.	Net tonnage.	Length.	Breadth.	Depth.	When built.	Where built.	Home port (where permanent document issues).
						Feet.	*Feet.*	*Feet.*			
136568	.....	St. s.	EASTON	460	313	154.8	32.0	9.7	1896	Baltimroe, Md	Baltimore, Md.
135641	.....	St. s.	Echo	136	68	103.8	21.0	10.6	1883	Camden, N. J	Pensacola, Fla.
136173	K. J. C. L.	St. s.	Edgar F. Luckenbach	272	186	120.2	25.0	14.0	1891	.....do	New York, N. Y.
8718	.....	St. s.	Edith	24	12	60.0	13.0	6.2	1871	Philadelphia, Pa	Philadelphia, Pa.
136545	.....	St. s.	EDNA G	154	67	92.5	23.0	7.5	1896	Cleveland, Ohio	Duluth, Minn.
7901	H. G. K. C.	St. p.	Edwin Forrest	607	502	196.8	27.8	7.6	1865	Chester, Pa	Philadelphia, Pa.
135671	.....	St. s.	Edwin Terry	90	45	84.5	19.4	10.2	1883	Camden, N. J	Albany, N. Y.
135496	.....	St. s.	Edwin D. Hartley	59	29	73.5	18.0	7.6	1881	.....do	Trenton, N. J.
136322	.....	St. s.	Edwin H. Mead	248	124	122.4	26.0	12.0	1892	Newburg, N. Y	Albany, N. Y.
136388	.....	St. s.	EDWIN S. STUART	150	75	105.9	22.3	10.0	1893	Brooklyn, N. Y	Philadelphia, Pa.
150437	.....	St. s.	ELAINE	246	183	112.7	23.8	7.8	1888	Newburg, N. Y	New York, N. Y.
135814	K. C. T. D.	St. shp.	El Dorado	3,531	2,561	331.8	42.6	22.6	1884	Philadelphia, Pa	Do.
136064	K. G. L. W.	St. shp.	El Mar	3,531	2,539	331.8	42.6	22.6	1889	.....do	Do.
135897	K. D. M. N.	St. shp.	El Monte	3,531	2,561	331.8	42.6	22.6	1886	.....do	Do.
135800	K. C. R. G.	St. shp.	El Paso	3,531	2,561	331.8	42.6	22.6	1884	.....do	Do.
136385	.....	St. s.	EL PRIMERO	102	73	111.5	17.8	8.6	1893	San Francisco, Cal	San Francisco, Cal.
136478	K. M. C. J.	St. s.	ELEANOR	803	401	220.0	32.0	17.5	1894	Bath, Me	New London, Conn.
135772	K. C. M. N.	St. y.	Electra	316	215	178.0	23.0	12.6	1884	Wilmington, Del	Newport, R. I.
136209	.....	St. s.	ELECTRON	32	16	72.2	13.2	4.9	1891	Newburg, N. Y	Tampa, Fla.
136046	K. G. J. H.	St. y.	ELFRIDA	122	68	108.6	18.1	11.5	1889	Wilmington, Del	Burlington, Vt.
136155	K. H. Q. D.	St. s.	Elihu Thomson	896	448	195.1	28.0	20.6	1888	Newcastle, England	Bangor, Me.
135990	.....	St. s.	Elizabeth Monroe Smith	204	144	124.6	22.6	7.0	1888	Philadelphia, Pa	Philadelphia, Pa.
135380	.....	St. s.	Ella Andrews	64	32	73.2	17.2	7.2	1879	.....do	Pittsburg, Pa.
135727	.....	St. s.	Elmer E. Wood	112	56	92.0	20.0	9.6	1883	Camden, N. J	New Orleans, La.
135311	.....	St. s.	Elmore A. Kent	87	43	77.7	18.8	9.2	1877	Philadelphia, Pa	Beaufort, S. C.
136368	.....	St. s.	ELSIE	39	19	57.6	14.8	7.2	1893	Baltimore, Md	Baltimore, Md.
136374	K. L. R. J.	St. y.	†Embla	170	96	135.6	19.9	9.6	1893	Nyack, N. Y	New York, N. Y.
136362	K. L. R. B.	Sch. y.	EMERALD	104	104	100.5	21.7	11.4	1893	Elizabeth, N. J	Do.
135806	.....	St. p.	Emma A. Ford	553	436	180.0	30.0	9.0	1884	Wilmington, Del	Baltimore, Md.
135624	.....	St. s.	Emma Kate Ross	127	63	104.2	20.0	10.6	1882	Camden, N. J	New York, N. Y.
136674	.....	St. bge.	EMPIRE	115	64	80.2	32.2	5.4	1898	Elizabeth, N. J	Do.
136623	.....	St. s.	EMPIRE CITY	4,118	3,268	405.4	48.0	24.4	1897	Cleveland, Ohio	Duluth, Minn.
75273	.....	St. p.	Endeavor	633	484	234.8	41.8	7.1	1871	Cincinnati, Ohio	New Orleans, La.
136531	K. M. P. B.	St. s.	ENDEAVOR	315	244	136.0	23.2	7.4	1896	Philadelphia, Pa	Camden, N. J.
135371	.....	St. p.	Enoch Pratt	571	365	155.4	48.0	8.3	1878	Baltimore, Md	Baltimore, Md.
136624	.....	St. s.	ERICSSON	897	748	198.2	23.3	9.2	1897	Philadelphia, Pa	Philadelphia, Pa.
8930	.....	St. p.	Erie	981	742	136.5	40.0	14.1	1873	Chester, Pa	New York, N. Y.
136223	.....	St. s.	Erne King	10	10	32.5	5.8	4.0	1886	Brothertown, Wis	Rock Island, Ill.
136677	.....	St. s.	†ERNEST A. HAMILL	163	81	101.2	23.2	9.4	1898	Seattle, Wash	Cleveland, Ohio.
136664	.....	St. s.	Estelle Randall	211	143	111.5	24.9	7.2	1898	Baltimore, Md	Washington, D. C.
136675	.....	St. s.	EUGENE GRASSELLI	157	106	92.0	26.0	8.2	1898	Camden, N. J	New York, N. Y.
136489	K. M. D. V.	St. s.	EUGENE HUGHES	111	55	84.5	19.0	9.6	1895	Philadelphia, Pa	Do.
136138	K. J. L. W.	St. shp.	Essex	2,530	1,873	259.0	40.0	15.4	1890	.....do	Baltimore, Md.
136287	K. L. G. J.	St. y.	EVELYN	43	28	75.4	13.0	6.5	1892	City Island, N. Y	New York, N. Y.
136620	K. N. C. S.	St. s.	Evelyn	1,963	1,185	252.8	36.3	24.5	1883	Southampton, England	Do.
135626	J. W. N. R.	St. shp.	Excelsior	3,268	2,406	340.0	42.5	23.5	1882	Wilmington, Del	New Orleans, La.
136079	K. G. N. P.	St. s.	Express	945	538	272.0	44.1	12.6	1889	.....do	New Haven, Conn.
			F.								
120683	.....	St. p.	F. C. Latrobe	726	382	200.0	65.0	14.0	1879	Baltimore, Md	Baltimore, Md.
9493	.....	St. s.	F. W. Brune	388	300	153.8	23.1	8.5	1860	Wilmington, Del	Philadelphia, Pa.
120863	K. J. S. T.	St. shp.	Fairfax	2,551	1,975	270.0	42.0	16.2	1891	.....do	Baltimore, Md.
120404	.....	St. y.	Falcon	119	76	102.5	15.1	6.6	1880	.....do	Wilmington, Del.
120687	.....	St. y.	Falcon	82	60	90.2	16.7	6.8	1887	Buffalo, N. Y	Buffalo, N. Y.
9694	.....	St. s.	Fanita	432	289	161.0	26.0	8.8	1868	Wilmington, Del	New York, N. Y.
9495	H. G. T. L.	St. s.	Fanny Cadwalader	336	263	158.8	22.8	7.9	1857	Philadelphia, Pa	Philadelphia, Pa.
9982	.....	St. p.	Farragut	647	455	153.0	33.2	12.1	1871	Brooklyn, N. Y	New York, N. Y.
120945	.....	St. s.	FEARLESS	656	471	160.0	35.0	15.6	1893	Wilmington, Del	Camden, N. J.
121011	.....	*Sch.	FELIX	1,174	1,146	217.0	35.0	21.0	1891	Port Glasgow, Scotland	Philadelphia, Pa.
120810	.....	*St. p.	FERD HEROLD	900	900	244.6	34.0	7.2	1890	Dubuque, Iowa	St. Louis, Mo.
120531	J. W. V. Q.	St. shp.	Finance	2,603	1,919	295.0	38.4	23.4	1882	Chester, Pa	New York, N. Y.
120580	.....	St. p.	Fishkill-on-Hudson	484	345	141.5	29.5	11.6	1884	Newburg, N. Y	Do.
121047	K. N. C. Q.	St. y. ‡	†Flindt	13	9	62.1	10.5	6.5	1897	New York, N. Y	Do.
120926	K. L. P. D.	St. shp.	FLORIDA	1,786	1,397	230.0	35.5	18.5	1887	Port Glasgow, Scotland	New Haven, Conn.
121032	.....	St. p.	Florida	818	667	156.0	36.6	13.3	1896	Chester, Pa	New York, N. Y.
120996	.....	St. y.	FLORENCE	9	6	47.5	9.7	2.8	1895	Geneva, Ohio	Toledo, Ohio.
120282	.....	St. p.	Flushing	521	383	163.0	32.5	9.5	1877	Wilmington, Del	New York, N. Y.
9313	H. G. P. S.	St p.	Frances	988	717	222.7	32.8	10.0	1865	.... do	Providence, R. I.
120925	.....	St. s.	FRANCES	80	40	80.5	17.0	8.4	1893	Sparrows Point, Md	Baltimore, Md.
120839	.....	St. s.	FRANK W	93	46	74.8	18.6	11.5	1891	Buffalo, N. Y	Port Huron, Mich.
121015	.....	St. s.	FRANK ROCKEFELLER	2,759	2,013	366.5	45.0	26.0	1896	Superior, Wis	Buffalo, N. Y.
120796	.....	St. p.	FRANK E. KIRBY	532	374	195.5	30.1	10.2	1890	Wyandotte, Mich	Detroit, Mich.
120808	.....	St. s.	Frank K. Esherick	69	34	68.5	16.9	8.0	1890	Philadelphia, Pa	Philadelphia, Pa.
120979	.....	St. s.	FREDERICA	293	256	117.8	26.0	6.8	1894	.....do	Wilmington, Del.
120437	.....	St. p.	Fred'k de Barry	395	323	161.6	24.2	8.0	1881	Wilmington, Del	New York, N. Y.
121002	K. M. L. F.	St. y.	FREE LANCE	132	90	116.4	20.7	10.7	1895	Elizabeth, N. J	Do.

† Composite. ‡ Gasoline.

List of IRON and STEEL Vessels of the United States—Continued.

Official No.	Signal letters.	Rig or class.	Name of vessel.	Gross tonnage.	Net tonnage.	Length.	Breadth.	Depth.	When built.	Where built.	Home port (where permanent document issues).
						Feet.	*Feet.*	*Feet.*			
120750	.....	St. s.	FRONTENAC	2,003	1,676	270.4	40.2	19.8	1889	Cleveland, Ohio	Marquette, Mich.
120591	K. C. Q. J.	St. s.	Frostburg	926	563	204.3	33.2	16.2	1884	Philadelphia, Pa	Baltimore, Md.
9981	.....	St. p.	Fulton	647	457	153.0	33.2	12.1	1871	Brooklyn, N. Y	New York, N. Y.
			G.								
86383	.....	St. s.	G. F. BRADY	238	205	107.4	22.0	7.4	1897	Philadelphia, Pa	Wilmington, Del.
86358	.....	St. bge.	GAMMA	145	98	79.7	17.9	11.1	1896	Elizabethport, N. J	Cleveland, Ohio.
85425	.....	St. p.	Garden City	825	575	171.2	33.8	14.0	1872	Chester, Pa	New York, N. Y.
85685	J. V. N. D.	St. s	Gaston	846	463	212.0	31.5	19.0	1881	Wilmington, Del	Baltimore, Md.
85557	J. T. C. G.	St. shp.	Gate City	1,997	1,112	254.0	38.7	15.7	1878	Chester, Pa	Savannah Ga.
86056	.....	St. s.	GENERAL	332	201	130.0	25.1	9.4	1889	Brooklyn, N. Y	Newport, R. I.
26825	.....	St. s.	General Cadwalader	383	324	186.6	20.0	7.4	1845	Wilmington, Del	Philadelphia, Pa.
10526	.....	St. s.	Gen'l McCallum	1,396	1,165	238.6	27.0	13.8	1864	Glasgow, Scotland	New York, N. Y.
85290	J. N. H. R.	St. s.	General Whitney	1,848	1,195	227.4	40.5	18.2	1873	Wilmington, Del	Boston, Mass.
85404	.....	St. p.	General J. S. Schultze	461	361	138.6	30.0	7.5	1875	Camden, N. J	Camden, N. J.
90412	.....	St. s.	GEN. JOHN M. WILSON	42	28	66.5	15.6	7.8	1898	Toledo, Ohio	Toledo, Ohio.
86340	K. M. N. Q.	St. s.	GEORGE LOOMIS	691	401	175.0	27.4	16.5	1895	San Francisco, Cal	San Francisco, Cal.
86367	.....	St. shp.	GEORGE STEPHENSON	4,563	3,502	407.4	49.8	23.8	1896	West Bay City, Mich	Duluth, Minn.
86348	.....	*Sch.	GEORGE E. HARTNELL	3,265	3,154	352.0	44.2	22.3	1896	Chicago, Ill	Detroit, Mich.
86363	.....	*Sch.	GEORGE H. CORLISS	3,259	3,124	352.0	44.2	22.3	1896	do	Duluth, Minn.
86267	.....	St. s.	GEORGE J. GOULD	2,237	1,790	265.6	40.6	25.0	1893	Buffalo, N. Y	Detroit, Mich.
86350	.....	St. s.	GEORGE N. ORR	2,872	2,280	326.0	42.2	21.8	1896	Chicago, Ill	Chicago, Ill
85189	J. L. H. W.	St. s.	George W. Clyde	1,848	1,514	256.0	35.0	19.2	1872	Philadelphia, Pa	New York, N. Y.
85821	J. P. H. T.	St. shp.	Geo. W. Elder	1,709	1,224	250.0	38.5	21.0	1874	Chester, Pa	Portland, Oreg.
86105	.....	St. s.	Geo. W. Washburn	208	149	123.0	26.0	13.8	1890	Newburg, N. Y	Albany, N. Y.
10043	.....	St. p.	Georgeanna	738	501	199.1	30.0	10.8	1859	Wilmington, Del	Philadelphia, Pa.
85061	.....	St. s.	Georgia	1,749	1,188	280.0	40.0	15.0	1887	do	Baltimore, Md.
86193	.....	*St. p.	GEORGIA	57	57	120.0	18.0	6.5	1892	Jeffersonville, Ind	Shieldsboro, Miss.
135579	.....	St. s.	Germ	70	35	67.0	15.0	6.0	1882	New York, N. Y	Key West, Fla.
86122	.....	St. s.	GERMAN	2,348	1,875	296.2	40.4	21.1	1890	Cleveland, Ohio	Cleveland, Ohio.
86229	.....	St. s.	GERMANIA	78	36	75.6	17.5	8.1	1892	Sparrows Point, Md	Baltimore, Md.
86417	.....	St. s.	GETTYSBURG	557	351	158.0	29.0	18.0	1898	Wilmington, Del	Philadelphia, Pa.
85765	.....	St. s.	Gladisfen	110	55	92.9	20.0	9.8	1883	Camden, N. J	Do.
10664	.....	St. s.	Glen Iris	63	31	78.7	16.5	8.1	1863	Buffalo, N. Y	New York, N. Y.
86307	.....	St. s.	GLOBE	2,995	2,278	330.4	42.0	24.3	1894	Cleveland, Ohio	Buffalo, N. Y.
86269	K. L. T. C.	St. s.	GLOUCESTER	2,541	1,976	272.7	42.0	16.0	1893	Sparrows Point, Md	Baltimore, Md.
86322	.....	St. s.	Goldsworthy	124	36	113.5	13.6	8.7	1881	Liverpool, England	New Orleans, La.
86328	.....	St. y.	†Gopher	98	50	84.5	22.6	4.5	1895	Jacksonville, Fla	Philadelphia, Pa.
86200	.....	Slp. y.	†Gossoon	18	17	46.4	12.0	8.8	1890	Boston, Mass	Boston, Mass.
33972	.....	*St. p.	Gouldsboro	469	469	206.0	52.4	9.0	‡1875	New Orleans, La	New York, N. Y.
85552	.....	Sch.	Grace Grummond	205	195	136.6	21.8	9.0	1869	New York, N. Y	Milwaukee, Wis.
86282	.....	St. s.	†Grandon	47	33	59.7	16.5	7.2	1893	Toledo, Ohio	Toledo, Ohio.
85607	.....	St. s.	Gratitude	214	156	133.8	20.0	7.0	1880	Philadelphia, Pa	Baltimore, Md.
86136	.....	St. s.	GRECIAN	2,348	1,875	296.2	40.4	21.1	1891	Cleveland, Ohio	Cleveland, Ohio.
86140	.....	St. s.	GRIFFIN	1,856	1,526	266.0	38.2	19.6	1891	do	Marquette, Mich
10523	H. J. M. F.	St. shp.	Gulf Stream	998	708	218.0	30.0	13.1	1861	Bought of United States	Philadelphia, Pa.
85214	J. L. R. B.	St. p.	Gussie	998	575	221.6	33.8	16.8	1872	Wilmington, Del	New Orleans, La.
85715	J. W. B. H.	St. shp.	Guyandotte	2,340	1,651	267.0	40.5	16.4	1882	Chester, Pa	New York, N. Y.
86365	.....	St. s.	GWYNEDD	115	78	88.2	19.0	10.2	1896	Philadelphia, Pa	Philadelphia, Pa.
			H.								
95803	K. C. M. V.	St. shp.	H. F. Dimock	2,675	1,786	271.8	41.6	19.2	1884	Philadelphia, Pa	Boston, Mass.
95168	.....	St. s.	H. G. Tisdale	81	40	94.0	18.3	8.7	1872	do	Plattsburg, N. Y.
95712	.....	St. s.	H. J. Jewett	1,953	1,722	265.5	39.7	13.6	1882	Buffalo, N. Y	Buffalo, N. Y.
786	.....	St. s.	H. L. Finger	50	34	70.0	16.6	7.0	1860	Wilmington, Del	Albany, N. Y.
96039	K. H. C. D.	St. shp.	H. M. Whitney	2,706	1,790	271.8	43.0	19.2	1890	Philadelphia, Pa	Boston, Mass.
96136	.....	St. s.	H. M. C. Smith	98	49	81.5	19.5	8.6	1891	Camden, N. J	Savannah, Ga.
96148	.....	St. s.	HAMBURG	1,266	833	219.2	40.2	16.7	1891	Newburg, N. Y	New York, N. Y.
95829	.....	St. s.	Hamilton	341	300	131.1	25.2	6.6	1884	Wilmington, Del	Baltimore, Md.
96321	.....	St. s.	HAMPTON ROADS	450	268	150.0	25.0	12.0	1896	do	New York, N. Y.
95000	.....	St. s.	Harbinger	54	39	105.2	19.4	4.2	1869	Baltimore, Md	Norfolk, Va.
95972	.....	St. s.	Harlem	2,399	1,858	288.0	41.0	22.7	1888	Wyandotte, Mich	Buffalo, N. Y.
96183	.....	Slp. y.	HARPOON	28	27	52.1	16.3	7.5	1891	Salem, Mass	Boston, Mass.
95267	J. P. C. S.	St. shp.	Harrisburg	1,283	910	248.4	37.1	18.3	1874	Philadelphia, Pa	Philadelphia, Pa.
75798	.....	St. p.	Harry Randall	496	418	170.6	29.3	8.2	1875	Camden, N. J	Washington, D. C.
95873	.....	St. s.	Harry Schaubel, jr	34	17	57.0	14.0	6.6	1886	do	Philadelphia, Pa.
96163	.....	St. s.	Harry M. Wall	60	30	65.4	16.6	7.7	1892	Philadelphia, Pa	Do.
96172	K. L. G. P.	St. s.	Hartford	1,337	985	226.0	40.0	13.0	1892	Camden, N. J	Hartford, Conn.
96399	.....	St. s.	HARVEY D. GOULDER	156	78	78.8	23.3	11.6	1898	Buffalo, N. Y	Cleveland, Ohio.
96261	.....	St. s.	HARVEY H. BROWN	2,673	1,874	351.1	40.8	21.6	1894	Wyandotte, Mich	Detroit, Mich.
95852	.....	St. s.	Haven Belle	106	82	114.5	23.2	5.0	1885	Philadelphia, Pa	New York, N. Y.
95094	.....	St. p.	Helen	550	471	150.0	28.0	7.3	1871	Wilmington, Del	Baltimore, Md.
150587	.....	St. s.	HENRY CORT	2,234	1,571	320.0	42.0	25.0	1892	Superior, Wis	Marquette, Mich.
96337	.....	St. s.	HENRY A. HABER	44	30	65.0	17.0	5.7	1896	Newburg, N. Y	Albany, N. Y.
96356	.....	St. s.	HENRY C. HAARSTICK	226	154	115.0	22.0	10.0	1897	Jeffersonville, Ind	St. Louis, Mo.

†Composite. ‡Rebuilt, 1875.

List of IRON and STEEL Vessels of the United States—Continued.

Official No.	Signal letters.	Rig or class.	Name of vessel.	Gross tonnage.	Net tonnage.	Length.	Breadth.	Depth.	When built.	Where built.	Home port (where permanent document issues).
						Feet.	*Feet.*	*Feet.*			
11547	H. K. F. J.	St. s.	Henry L. Gaw	493	325	165.0	23.0	7.9	1855	Philadelphia, Pa	Philadelphia, Pa.
11584	.....	St. s.	Hercules	84	51	78.9	18.0	9.4	1861	Wilmington, Del	Do.
95037	J. H. R. W.	*Sch.	Hercules	755	737	200.4	37.0	13.5	1870	Chester, Pa	Do.
95595	.....	St. s.	Hercules	155	86	108.0	22.0	10.0	1880	Camden, N. J	Baltimore, Md.
95903	K. D. P. V.	St. shp.	Herman Winter	2,625	1,768	271.8	41.6	19.2	1887	Philadelphia, Pa	Boston, Mass.
11828	.....	St. p.	Heroine	180	90	178.0	19.2	7.0	1863	Glasgow, Scotland	Mobile, Ala.
96368	K. N. B. S.	St. y.	Hiawatha	219	149	147.1	21.1	11.4	1897	New York, N. Y	Cincinnati, Ohio.
96376	K. N. D. B.	Sch. y.	Hildegarde	184	145	105.0	26.0	19.5	1897	Wilmington, Del	Newport, R. I.
95771	.....	St. s.	Hinton	90	45	85.3	19.0	9.4	1883	Philadelphia, Pa	Newport News, Va.
95607	.....	St. p.	Hoboken	831	654	200.0	35.5	12.5	1881	Newburg, N. Y	New York, N. Y.
96368	.....	St. s.	Homer	31	15	52.6	15.2	6.5	1894	....do	Jacksonville, Fla.
95920	K. D. T. G.	St. ^	Homer Ramsdell	1,181	822	225.0	32.5	11.8	1887	....do	New York, N. Y.
96200	.....	St. s.	Honey Brook	373	196	126.2	26.0	15.2	1892	Philadelphia, Pa	Do.
95860	.....	St. p.	Hopatcong	854	626	197.6	35.3	13.1	1885	Newburg, N. Y	Do.
96401	K. N. J. L.	St. shp.	Horatio Hall	3,167	2,007	296.8	46.0	17.2	1898	Chester, Pa	Portland, Me.
96308	K. M. H. N.	St. shp.	Howard	2,551	1,757	270.0	42.0	16.0	1895	Wilmington, Del	Baltimore, Md.
95300	J. P. R. K.	St. shp.	Hudson	1,872	1,309	287.6	34.0	23.0	1874	....do	New York, N. Y.
95953	.....	St. s.	Hudson	2,294	1,853	288.0	41.0	22.7	1888	Wyandotte, Mich	Buffalo, N. Y.
95800	.....	St. s.	Hygeia	47	23	68.0	16.0	7.0	1884	Philadelphia, Pa	Galveston, Tex.
			I.								
115047	.....	St. s.	I. W. Durham	27	18	58.5	13.5	7.4	1872	Philadelphia, Pa	Philadelphia, Pa.
100589	.....	St. s.	I. W. Nicholas	2,624	1,857	328.3	42.0	21.9	1894	Cleveland, Ohio	Cleveland, Ohio.
12493	.....	St. s.	Ida	39	19	64.0	13.7	5.6	1870	Philadelphia, Pa	Charleston, S. C.
100281	.....	St. p.	Ida	765	598	190.0	54.6	9.8	1881	Wilmington, Del	Baltimore, Md.
100358	.....	St. s.	Ida Patton	26	13	74.8	13.8	4.0	1884	Dubuque, Iowa	St. Louis, Mo.
100491	.....	St. s.	Ideal	20	13	54.7	14.2	3.4	1891	Cleveland, Ohio	Cleveland, Ohio.
85595	.....	St. p.	Idlewild	363	284	186.0	26.0	7.4	1879	Wyandotte, Mich	Port Huron, Mich.
100534	.....	Ctr. y.	†Ilderim	28	26	50.0	12.6	9.0	1892	South Boston, Mass	Newport, R. I.
100099	J. N. Q. S.	St. shp.	Illinois	3,341	2,568	343.0	43.0	24.9	1873	Philadelphia, Pa	New York, N. Y.
100234	.....	St. s.	Inca	103	51	92.6	20.0	9.5	1879	....do	Brunswick, Ga.
100008	.....	St. s.	India	1,239	932	210.0	32.6	14.0	1871	Buffalo, N. Y	Erie, Pa.
110465	K. G. V. F.	St. shp.	Indian	1,576	1,133	227.0	38.0	26.0	1890	Wilmington, Del	Boston, Mass.
100080	J. M. T. K.	St. shp.	Indiana	3,335	2,561	343.0	43.0	24.9	1873	Philadelphia, Pa	New York, N. Y.
100616	.....	Sch. y.	Ingomar	59	56	74.0	18.0	10.0	1896	Boston, Mass	Do.
100462	K. G. T. W.	St. s.	International	400	200	130.0	26.0	16.2	1890	Philadelphia, Pa	Philadelphia, Pa.
100652	.....	St. bge.	International	115	64	80.2	32.2	5.4	1898	Elizabeth, N. J	New York, N. Y.
100552	K. L. P. F.	St. y.	Intrepid	340	190	143.3	27.0	15.8	1893	Philadelphia, Pa	Do.
100410	.....	St. s.	Ira H. Owen	1,753	1,497	262.0	39.0	19.0	1887	Cleveland, Ohio	Chicago, Ill.
100323	.....	St. s.	Ira M. Hedges	76	38	76.6	18.0	9.2	1883	Camden, N. J	Albany, N. Y.
100295	.....	St. s.	Iris	65	32	75.0	18.0	7.6	1881	....do	Brunswick, Ga.
76658	K. D. N. T.	Sch. y.	Iroquois	92	88	88.0	21.0	11.0	1880	Wilmington, Del	New York, N. Y.
100438	K. G. C. N.	St. shp.	Iroquois	2,943	2,236	275.0	46.0	19.0	1888	Philadelphia, Pa	Do.
100640	K. N. D. W.	St. s.	Irrawaddy	2,553	1,608	325.5	36.1	19.5	1873	Dumbarton, Scotland	Do.
100651	.....	St. s.	Isabella T. Dempsey	113	77	85.0	19.0	9.8	1898	Baltimore, Md	Philadelphia, Pa.
100656	.....	St. s.	Isis	591	402	140.0	32.0	16.0	1898	Camden, N. J	New York, N. Y.
100535	.....	St. s.	Islay	26	13	60.0	13.0	5.0	1892	Superior, Wis	Marquette, Mich.
105182	.....	Barge.	Israel W. Durham	329	323	137.0	28.0	10.3	1872	Camden, N. J	Philadelphia, Pa.
80207	J. K. T. D.	St. s.	Itasca	1,416	988	231.0	37.8	14.2	1871	Wilmington, Del	Baltimore, Md.
100042	.....	St. p.	Ivanhoe	277	200	134.4	22.0	8.2	1868	Buffalo, N. Y	Chicago, Ill.
100143	.....	St. s.	Ivanhoe	35	17	66.9	15.4	6.4	1875	Philadelphia, Pa	Philadelphia, Pa.
100340	.....	St. s.	Ivanhoe	94	47	85.3	19.0	9.4	1883	....do	Do.
100641	K. N. F. B.	St. s.	Izabal	203	127	103.6	22.5	11.0	1897	San Francisco, Cal	New York, N. Y.
			J.								
76049	.....	St. s.	J. B. O'Brien	44	44	70.8	15.2	7.0	1878	Pittsburg, Pa	Memphis, Tenn.
76573	.....	St. s.	J. H. Devereux	1,618	1,312	243.3	37.0	19.4	1885	Cleveland, Ohio	Cleveland, Ohio.
76884	.....	St. s.	J. H. Wade	1,863	1,502	265.6	38.1	19.1	1890	....do	Do.
76589	.....	*St. p.	J. K. Graves	96	96	117.0	20.0	4.0	1885	Dubuque, Iowa	Cario, Ill.
13447	.....	St. s.	J. L. Pusey	47	23	70.2	16.2	7.7	1857	Wilmington, Del	New York, N. Y.
77138	.....	St. s.	J. R. Sprankle	44	23	58.7	16.2	7.5	1894	Cleveland, Ohio	Cleveland, Ohio.
136345	.....	St. s.	J. S. W. Holton	62	31	68.7	16.6	7.4	1892	Philadelphia, Pa	Philadelphia, Pa.
77211	.....	*St. p.	†Jack Osborn	125	125	120.0	30.0	5.0	1886	Cincinnati, Ohio	Evansville, Ind.
76921	K. H. W. J.	St. s.	Jacob Paulsen	97	48	82.0	19.0	9.0	1890	Philadelphia, Pa	Savannah, Ga.
76290	.....	St. p.	Jamaica	435	320	143.0	32.0	8.8	1882	Wilmington, Del	New York, N. Y.
77231	.....	*Sch.	James Naesmyth	3,422	3,162	365.5	45.8	23.2	1896	West Bay City, Mich	Duluth, Minn.
77236	.....	St. s.	James Watt	4,090	3,105	405.0	48.0	23.5	1896	Cleveland, Ohio	Do.
76664	.....	St. s.	Jas. McCaulley	92	46	82.7	19.6	9.4	1887	Camden, N. J	Philadelphia, Pa.
77019	.....	St. s.	James B. Colgate	1,713	1,318	308.0	38.0	24.0	1892	West Superior, Wis	Buffalo, N. Y.
81373	.....	St. s.	James B. Neilson	2,234	1,571	320.0	42.0	25.0	1892	Superior, Wis	Duluth, Minn.
76851	.....	St. s.	James J. Logan	34	17	52.3	14.8	6.8	1889	Newburg, N. Y	Albany, N. Y.
75980	.....	St. p.	James M. Waterbury	412	308	144.0	32.4	9.5	1878	Wilmington, Del	New York, N. Y.
77242	.....	*St. p.	James Y. Lockwood	390	390	165.4	33.0	4.5	1896	McKees Rocks, Pa	St. Louis, Mo.
77127	K. L. V. J.	St. shp.	Jamestown	2,898	2,126	299.5	40.0	16.8	1894	Chester, Pa	New York, N. Y.
77126	.....	St. s.	Jamie	12	6	45.6	9.7	5.2	1894	Jacksonville, Fla	Jacksonville, Fla.

†Composite.

List of IRON and STEEL Vessels of the United States—Continued.

Official No.	Signal letters.	Rig or class.	Name of vessel.	Gross tonnage.	Net tonnage.	Length.	Breadth.	Depth.	When built.	Where built.	Home port (where permanent document issues).
						Feet.	*Feet.*	*Feet.*			
76604	.....	St. s.	Janie	17	8	48.2	10.5	4.6	1885	Buffalo, N. Y	Georgetown, S. C.
75323	.....	St. s.	Japan	1,239	932	210.0	32.6	14.0	1871	.....do	Erie, Pa.
76809	.....	St. y.	Jathniel	140	70	116.0	18.7	11.2	1889	East Boston, Mass	Salem, Mass.
76760	.....	St. s.	Jeanne Hopkins	9	5	45.0	8.3	4.3	1887	Dubuque, Iowa	Burlington, Iowa.
76042	.....	St. s.	Jennie Wilson	77	38	78.5	18.0	8.9	1878	Camden, N. J	New Orleans, La.
75429	.....	St. s.	Jessie	118	59	92.0	21.1	9.0	1872	Hoboken, N. J	Perth Amboy, N. J.
76231	.....	St. s.	Joanna	143	102	112.0	25.0	7.3	1881	Marcushook, Pa	Newark, N. J.
77226	.....	St. s.	John Ericsson	3,200	2,378	390.0	48.0	27.0	1896	Superior, Wis	Duluth, Minn.
76632	K. D. L. J.	St. p.	John King	1,057	820	190.8	36.0	13.6	1886	Philadelphia, Pa	New York, N. Y.
77136	.....	St. s.	John Reese	57	28	65.2	17.0	8.8	1894	.....do	Philadelphia, Pa.
18661	.....	St. s.	John Stevens	1,380	1,292	237.6	30.7	10.4	1865	Bordentown, N. J	New York, N. Y.
13429	.....	St. p.	John A. Warner	592	520	211.8	27.8	9.6	1857	Wilmington, Del	Philadelphia, Pa.
77037	.....	St. s.	John B. Ketchum, 2d	908	779	193.4	40.5	13.0	1892	Toledo, Ohio	Buffalo, N. Y.
77173	.....	St. s.	John B. Trevor	1,713	1,318	308.0	38.0	24.0	1895	West Superior, Wis	Do.
76075	.....	St. s.	John E. Tygert	226	154	109.0	22.0	7.0	1879	Philadelphia, Pa	New York, N. Y.
76877	.....	St. s.	John F. Smith	235	142	126.0	24.0	9.0	1890	Wilmington, Del	Philadelphia, Pa.
76922	.....	St. s.	John G. McCullough	1,309	1,007	209.4	45.0	14.5	1890	Philadelphia, Pa	New York, N. Y.
76858	.....	St. p.	John H. Brinckerhoff	334	225	111.5	27.3	11.5	1889	Newburg, N. Y	Albany, N. Y.
77164	K. M. W. D.	St. s.	John H. Estill	243	121	117.9	23.0	13.0	1894	Newport News, Va	Savannah, Ga.
77153	.....	St. s.	John J. Hagan	26	19	45.8	13.6	5.7	1894	Philadelphia, Pa	Philadelphia, Pa.
77170	.....	St. s.	John J. McWilliams	3,400	2,808	352.0	44.8	22.8	1895	West Bay City, Mich	Port Huron, Mich.
76949	.....	St. s.	John I. Brady	118	59	96.8	21.0	9.4	1891	Baltimore, Md	Baltimore, Md.
77268	.....	St. s.	John I. Brady	72	49	72.0	17.0	8.1	1897	Philadelphia, Pa	Philadelphia, Pa.
76654	.....	St. p.	John M. Cole	318	217	130.0	32.6	5.0	1886	Charleston, S. C	Charleston, S. C.
13437	.....	St. s.	John S. Shriver	293	228	146.1	22.9	8.0	1857	Wilmington, Del	Philadelphia, Pa.
13768	.....	St. s.	John W. Garrett	393	313	155.0	23.0	8.7	1867	.....do	Do.
76694	.....	St. p.	John W. Garrett	1,348	1,276	351.0	41.0	11.5	1887	.....do	Baltimore, Md.
76896	.....	St. s.	John W. Moore	1,961	1,689	246.0	40.6	21.0	1890	Toledo, Ohio	Cleveland, Ohio.
53256	.....	Bge.	John Scott Russell	1,192	1,132	253.0	36.1	18.8	1889	Duluth, Minn	Duluth, Minn.
76873	.....	St. s.	Joliet	1,921	1,596	266.0	38.2	19.8	1890	Cleveland, Ohio	Marquette, Mich.
76576	.....	St. p.	Joppa	607	483	190.0	31.1	9.0	1885	Wilmington, Del	Baltimore, Md.
75971	.....	St. s.	Joseph Stickney	134	67	93.3	21.3	10.8	1877	Philadelphia, Pa	Perth Amboy, N. J.
77284	.....	St. p.	Joseph J. O'Donohue	901	568	174.4	36.0	13.0	1898	Chester, Pa	New York, N. Y.
76933	K. H. J. F.	St. s.	Joseph L. Colby	1,245	914	265.0	36.0	22.0	1890	Superior, Wis	Buffalo, N. Y.
76126	J. T. R. D.	Sch.	Josephine	365	347	129.3	34.0	10.5	1880	Philadelphia, Pa	Philadelphia, Pa.
75770	.....	St. s.	Josephine Lincoln	18	9	46.8	10.5	5.6	1875	Bordentown, N. J	Do.
13428	.....	St. s.	Josephine Thomson	376	296	150.0	23.3	9.8	1862	Philadelphia, Pa	Do.
76974	.....	St. s.	Josie	73	73	95.0	25.0	9.0	1891	Jeffersonville, Ind	New Orleans, La.
76942	.....	*St. p.	Joy Patton	63	63	100.0	21.3	5.6	1891	Dubuque, Iowa	Memphis, Tenn.
96324	K. M. P. V.	St. y.	Juanita	109	74	118.6	16.6	9.3	1896	Nyack, N. Y	Newark, N. J.
77103	K. L. R. V.	Slp. y.	Jubilee	100	95	104.1	22.8	8.5	1893	Boston, Mass	Boston, Mass.
13425	H. L. Q. P.	*Sch.	Juniata	1,244	1,218	206.5	34.8	16.6	1860	.....do	Philadelphia, Pa.
77274	K. N. F. H.	St. shp.	Juniata	2,551	1,757	270.0	42.0	16.0	1897	Wilmington, Del	Baltimore, Md.
75872	.....	St. s.	Juno	62	31	81.0	17.6	7.8	1876	Camden, N. J	Savannah, Ga.
76024	.....	St. s.	Juno	84	42	78.5	18.1	9.3	1878	.....do	Philadelphia, Pa.
76047	.....	St. s.	Juno	80	40	83.5	18.4	8.5	1879	Philadelphia, Pa	New Orleans, La.
			K.								
161607	K. N. L. P.	St. y.	†Kaleda	79	47	96.4	15.4	8.3	1898	Boston, Mass	Baltimore, Md.
161026	.....	St. s.	Kalista	9	7	47.9	9.3	3.9	1892	Geneva, Ohio	Evansville, Ind.
125834	K. C. H. M.	St. s.	Kanapaha	247	123	173.5	23.0	11.6	1880	Philadelphia, Pa	New York, N. Y.
14488	K. G. R. V.	St. shp.	Kansas City	3,679	2,163	327.0	45.0	18.8	1889	Chester, Pa	Savannah, Ga.
161078	.....	St. s.	Katahdin	1,380	1,103	239.1	38.0	14.0	1895	West Bay City, Mich	Port Huron, Mich.
161090	.....	St. s.	Kate	30	15	45.0	14.0	5.8	1896	Newburg, N. Y	Albany, N. Y.
161077	.....	St. s.	Katharine T. Wilbur	54	37	58.2	17.3	7.5	1895	Buffalo, N. Y	Oswego, N. Y.
14473	K. G. H. M.	Ywl. y.	Katrina	62	59	73.0	20.1	10.3	1888	City Island, N. Y	New York, N. Y.
161061	.....	St. s.	Keansburg	3,092	2,721	328.0	44.2	23.0	1894	Chicago, Ill	Cleveland, Ohio.
14494	K. G. W. H.	Shp.	Kenilworth	2,293	2,146	300.2	43.1	24.2	1887	Port Glasgow, Scotland	New York, N. Y.
161014	.....	St. s.	Keystone	94	54	82.0	19.0	11.5	1891	Buffalo, N. Y	Marquette, Mich.
14420	K. B. Q. V.	St. p.	Kingston	1,064	813	193.5	36.0	13.3	1883	Newburg, N. Y	New York, N. Y.
14289	J. N. F. L.	St. shp.	Knickerbocker	1,642	1,139	263.5	33.5	22.6	1873	Wilmington, Del	Do.
			L.								
141021	K. G. P. H.	St. s.	L. Luckenbach	255	127	122.0	22.2	14.2	1889	Camden, N. J	Do.
141421	.....	St. s.	L. C. Waldo	4,244	3,290	387.3	48.0	23.8	1896	West Bay City, Mich	Detroit, Mich.
141349	.....	*St. p.	L. E. Patton	94	92	126.0	24.5	4.5	1894	Dubuque, Iowa	Memphis, Tenn.
141326	.....	St. s.	L. P. Smith	73	36	67.0	18.2	9.1	1894	Cleveland, Ohio	Cleveland, Ohio.
140419	.....	St. p.	Lackawanna	822	645	200.0	35.5	12.2	1880	Newburg, N. Y	New York, N. Y.
140930	K. J. F. D.	St. s.	Lackawanna	2,015	1,595	260.0	39.2	21.6	1888	Cleveland, Ohio	Buffalo, N. Y.
141432	.....	St. s.	Lagonda	3,647	3,017	375.6	45.8	23.3	1896	West Bay City, Mich	Cleveland, Ohio.
141440	K. M. T. B.	St. shp.	La Grande Duchesse	5,017	3,006	380.0	47.8	15.6	1896	Newport News, Va	New Haven, Conn.
140640	K. B. N. T.	St. shp.	Lampasas	2,942	2,236	329.0	45.5	21.5	1883	Chester, Pa	New York, N. Y.
15984	J. P. K. F.	St. shp.	Lancaster	1,283	910	248.4	37.1	18.3	1874	Philadelphia, Pa	Philadelphia, Pa.
141217	.....	St. p.	Lancaster	919	692	205.4	56.1	10.7	1892	Sparrows Point, Md	Baltimore, Md.
141160	.....	St. s.	Lannan	25	12	57.7	13.3	5.7	1891	Baltimore, Md	Do.

† Composite. ‡ Whaleback.

List of IRON and STEEL Vessels of the United States—Continued.

Official No.	Signal letters.	Rig or class.	Name of vessel.	Gross tonnage.	Net tonnage.	Length.	Breadth.	Depth.	When built.	Where built.	Home port (where permanent document issues).
						Feet.	*Feet.*	*Feet.*			
141050	.....	St. s.	La Salle	1,921	1,596	266.0	38.0	19.0	1890	Cleveland, Ohio	Marquette, Mich.
141212	K. L. J. F.	Sch. y.	Lasca	121	115	106.0	23.0	11.5	1892	City Island, N. Y	New York, N. Y.
15570	.....	St. s.	Laura	28	19	47.2	13.4	6.2	1869	Philadelphia, Pa	Philadelphia, Pa.
140009	.....	St. p.	Laura B. Treusch	36	26	54.0	14.0	6.3	1874	Baltimore, Md	New York, N. Y.
141364	K. M. D. P.	St. shp.	Laurada	1,256	956	230.1	30.2	17.8	1864	Middlesboro, England	Boston, Mass.
141369	.....	St. p. †	Lawrence	259	129	106.0	33.6	7.4	1895	Jacksonville, Fla	Tampa, Fla.
141524	K. N. G. R.	St. shp.	Leelanaw	1,928	1,496	278.8	36.3	21.4	1886	Newcastle, England	New York, N. Y.
140424	.....	St. s.	Lehigh	1,704	1,503	238.2	36.1	15.4	1880	Wyandotte, Mich	Erie, Pa.
140520	.....	St. s.	Leo	89	44	88.8	19.0	7.7	1882	Philadelphia, Pa	Shieldsboro, Miss.
141027	K. G. N. S.	St. shp.	Leona	3,328	2,330	314.0	46.2	20.3	1889	Chester, Pa	New York, N. Y.
141143	.....	St. s.	Le Roy Brooks	41	25	75.0	14.6	7.6	1891	Toledo, Ohio	Sandusky, Ohio.
141041	.....	St. s.	Lillian	17	9	62.1	11.6	3.5	1889	New York, N. Y	Jacksonville, Fla.
141526	.....	St. s.	Little Joe	6	5	35.0	7.0	3.5	1898	Evansville, Ind	Evansville, Ind.
141005	K. F. J. D.	St. s.	† Livingston	2,134	1,622	281.0	41.0	20.0	1889	Wyandotte, Mich	Detroit, Mich.
92665	K. M. H. Q.	St. y	Llewellyn	92	63	127.3	16.3	9.1	1895	Wilmington, Del	New York, N. Y.
2972	J. R. C. T.	*Sch.	Lone Star	1,618	1,428	281.0	38.1	20.2	1875	do	Boston, Mass.
140309	.....	St. p.	Long Beach	519	360	150.5	32.0	10.5	1880	do	New York, N. Y.
141270	.....	St. s.	Long Island	409	225	132.5	28.0	9.8	1893	Philadelphia, Pa	Greenport, N. Y.
15080	.....	St. s.	Lookout	25	12	51.6	13.6	5.8	1862	Camden, N. J	Philadelphia, Pa.
15347	J. C. M. W.	St. p.	Louise	1,023	718	231.7	33.0	8.8	1864	Wilmington, Del	Camden, N. J.
140427	.....	St. s.	Louise	105	59	94.5	20.0	7.4	1880	Camden, N. J	Galveston, Tex.
140390	J. T. P. M.	St. shp.	Louisiana	2,849	1,855	320.0	39.0	14.9	1879	Chester, Pa	New York, N. Y.
15866	.....	St. s.	Lucy	116	76	106.7	20.3	7.2	1872	Norfolk, Va	Norfolk, Va.
			M.								
90792	.....	St. s.	M. D. Carrington	64	32	67.0	16.0	8.6	1875	Buffalo, N. Y	Duluth, Minn.
18474	.....	St. s.	McCormick	23	11	51.0	13.6	6.2	1867	do	Toledo, Ohio.
92226	K. L. B. C.	St. s.	Mackinaw	2,578	2,005	270.0	41.9	24.0	1890	West Bay City, Mich	New York, N. Y.
92850	.....	St. y.	Madge	9	5	65.5	10.5	3.2	1897	Charleston, W. Va	Wheeling, W. Va.
90013	.....	St. p.	Maggie	606	494	164.0	38.0	8.5	1869	Wilmington, Del	Baltimore, Md.
92740	.....	*Sch.	Magna	3,259	3,124	352.0	44.2	22.3	1896	Chicago, Ill	Cleveland, Ohio.
92454	.....	St. s.	Mahoning	2,189	1,744	274.0	40.2	23.2	1892	Wyandotte, Mich	Erie, Pa.
92844	.....	Sch.	Maida	3,474	3,210	375.2	46.2	22.5	1898	West Superior, Wis	Cleveland, Ohio.
92049	.....	St. p.	Maine	850	545	174.0	36.6	13.3	1888	Wilmington, Del	New York, N. Y.
92391	K. L. D. B.	St. s.	Maine	2,395	1,505	302.7	44.0	17.5	1891	do	Providence, R. I.
17117	.....	St. s.	Major Brewerton	65	32	82.0	19.0	7.5	1857	Baltimore, Md	Baltimore, Md.
17524	.....	St. s.	Major Reybold	530	426	204.3	30.3	7.2	1863	Wilmington, Del	Bridgeton, N. J.
92861	K. N. L. B.	St. y.	Malay	173	90	131.0	20.0	10.6	1898	Chester, Pa	Philadelphia, Pa.
92637	.....	*Sch.	Malta	2,237	2,132	302.0	40.2	19.6	1895	Chicago, Ill	Cleveland, Ohio.
8685	.....	St. s.	Mamie Coyle	44	22	69.0	15.0	7.2	1870	Chester, Pa	New Orleans, La.
91694	.....	St. p.	Manatee	104	66	107.9	20.5	6.3	1884	Newburg N. Y	Jacksonville, Fla.
92620	.....	St. s.	Manati	41	20	69.2	17.6	4.5	1894	Sparrows Point, Md	Boston, Mass.
92087	.....	St. s.	Manchester	2,132	1,511	281.0	41.0	20.0	1889	Wyandotte, Mich	Milwaukee, Wis.
92696	.....	*Sch.	Manda	3,256	3,121	352.0	44.2	22.3	1896	Chicago, Ill	Cleveland, Ohio.
91704	.....	St. p.	Manhattan Beach	630	436	152.0	32.5	12.2	1884	Newburg, N. Y	New York, N. Y.
92521	.....	St. s.	Manitou	2,944	2,391	274.7	42.2	20.8	1893	Chicago, Ill	Duluth, Minn.
92170	.....	St. s.	Manola	2,325	1,835	282.4	40.3	21.2	1890	Cleveland, Ohio	Cleveland, Ohio.
91966	K. H. Q. V.	St. s.	Manteo	583	408	190.0	26.0	9.0	1887	Wilmington, Del	New York, N. Y.
92638	.....	*Sch.	Marcia	2,237	2,132	302.0	40.2	19.6	1895	Chicago, Ill	Cleveland, Ohio.
92729	.....	St. p.	Margaret	674	379	175.0	26.0	7.5	1896	Newport News, Va	New Haven, Conn.
92860	K. N. J. W.	St. y.	† Margaret	59	40	87.7	15.1	8.4	1898	New York, N. Y	New York, N. Y.
92583	.....	St. s.	Marguerite	27	13	45.8	14.0	6.9	1894	Cleveland, Ohio	Cleveland, Ohio.
92736	.....	St. s.	Maricopa	4,223	3,669	406.0	48.2	23.4	1896	Chicago, Ill	Do.
92789	K. N. B. W.	St. y.	Marietta	153	104	142.1	18.1	9.9	1897	Brooklyn, N. Y	New York, N. Y.
92282	.....	St. s.	Marina	2,431	1,992	292.0	40.2	20.8	1891	Chicago, Ill	Cleveland, Ohio.
105228	.....	*St. p.	Mariner	371	371	178.0	28.0	5.0	1873	Cincinnati, Ohio	Pittsburg, Pa.
125739	.....	St. s.	Marion	62	31	77.7	17.4	8.1	1879	Baltimore, Md	Baltimore, Md.
92852	.....	St. s.	Marion	63	43	60.3	18.5	7.8	1898	Buffalo, N. Y	Marquette, Mich.
92827	K. N. F. S.	Shp.	Marion Chilcott	1,737	1,510	248.6	37.8	23.3	1882	Glasgow, Scotland	Port Townsend, Wash.
91554	K. B. G. T.	St. shp.	Mariposa	3,158	1,939	314.0	41.0	17.3	1883	Philadelphia, Pa	San Francisco, Cal.
92448	.....	St. s.	Mariposa	2,831	2,306	330.1	45.2	20.3	1892	Cleveland, Ohio	Cleveland, Ohio.
92169	.....	St. s.	Mariska	2,325	1,835	282.4	40.3	21.2	1890	do	Do.
92459	.....	St. s.	Maritana	2,957	2,429	330.0	45.2	20.3	1892	Chicago, Ill	Do.
92153	K. G. V. D.	St. s.	Mars	278	139	117.2	23.0	15.7	1890	Camden, N. J	Philadelphia, Pa.
92697	.....	*Sch.	Martha	3,256	3,121	352.0	44.2	22.3	1896	Chicago, Ill	Cleveland, Ohio.
17111	.....	St. s.	Martha Stevens	330	260	149.8	22.8	7.6	1862	Wilmington, Del	Philadelphia, Pa.
92191	.....	St. s.	Maruba	2,311	1,836	290.6	40.3	21.1	1890	Cleveland, Ohio	Cleveland, Ohio.
90378	.....	St. s.	Mary Louisa	87	83	86.2	19.2	9.2	1871	Philadelphia, Pa	Pensacola, Fla.
91423	.....	St. s.	Mary Wittich	126	92	102.5	20.4	10.6	1882	Camden, N. J	Mobile, Ala.
92156	.....	St. p.	Maryland	859	542	238.0	38.0	13.0	1890	Wilmington, Del	New Haven, Conn.
92206	.....	St. s.	Maryland	2,419	1,892	316.4	42.0	20.4	1890	Wyandotte, Mich	Milwaukee, Wis.
92298	.....	St. s.	Masaba	2,431	1,992	292.0	40.2	20.8	1891	Chicago, Ill	Cleveland, Ohio.
91772	.....	St. s.	Mascotte	162	75	103.6	29.6	8.6	1885	Wyandotte, Mich	Detroit, Mich.
91818	K. D. G. Q.	St. shp.	Mascotte	884	520	195.5	30.0	19.6	1885	Philadelphia, Pa	New Haven, Conn.
92204	.....	St. s.	Matoa	2,311	1,836	290.6	40.3	21.1	1890	Cleveland, Ohio	Cleveland, Ohio.

† Composite.

List of IRON and STEEL Vessels of the United States—Continued.

Official No.	Signal letters.	Rig or class.	Name of vessel.	Gross tonnage.	Net tonnage.	Length.	Breadth.	Depth.	When built.	Where built.	Home port (where permanent document issues).
						Feet.	*Feet.*	*Feet.*			
92700	K. M. Q. G.	St. shp.	MATTEAWAN	3,301	2,499	324.5	42.4	25.7	1893	South Shields, England	New York, N. Y.
92499	.....	St. s.	MAUCH CHUNK	642	406	145.0	32.0	14.4	1893	Wilmington, Del	Do.
92553	.....	St. s.	MAUDE H	74	38	73.4	18.2	8.8	1893	Baltimore, Md	Baltimore, Md.
91056	.....	St. s.	Maud Wilmot	57	28	76.0	16.5	7.0	1878	Pittsburg, Pa	Pittsburg, Pa.
92171	K. H. B. S.	St. shp.	MAVERICK	1,561	1,118	240.0	36.2	24.0	1890	Baltimore, Md	New York, N. Y.
92145	.....	St. s.	Media	103	51	83.0	19.6	8.2	1889	Philadelphia, Pa	Perth Amboy, N. J.
92683	.....	St. s.	MELBA	16	8	54.6	8.8	4.6	1895	Albany, N. Y	Albany, N. Y.
92794	K. N. C. P.	St. shp.	Menemsha	2,715	1,747	304.3	38.8	26.5	1885	Newcastle, England	New York, N. Y.
85659	.....	St. s.	Mercedes	67	33	79.0	18.0	7.6	1881	Camden, N. J	Do.
91969	.....	St. s.	Mercer	150	75	93.6	22.0	10.0	1888	....do	Do.
91094	.....	St. p.	Merchant	405	344	147.7	29.6	5.4	1878	Wilmington, Del	Charleston, S. C.
92514	.....	St. s.	MERIDA	3,261	2,609	360.0	45.0	20.8	1893	West Bay City, Mich	Detroit, Mich.
92831	K. N. G. C.	St. shp.	MERRIMAC	3,362	2,555	322.8	44.2	27.3	1894	Newcastle, Eng	New York, N. Y.
91318	.....	St. s.	Meteor	95	55	92.5	18.6	8.5	1881	Wilmington, Del	Wilmington, Del.
91527	.....	St. s.	Meteor	423	336	162.0	28.0	8.7	1883	Philadelphia, Pa	Baltimore, Md.
92685	K. M. P. H.	St. shp.	MIAMI	3,019	2,292	307.5	42.0	25.6	1891	Sunderland, England	New York, N. Y.
92830	K. N. G. B.	St. shp.	MIAMI	1,741	1,311	239.2	40.1	21.8	1897	Philadelphia, Pa	Philadelphia, Pa.
91652	.....	St. p.	Michigan Central	1,522	999	263.3	45.6	15.3	1884	Wyandotte, Mich	Detroit, Mich.
92699	K. M. Q. F.	St. s.	MIDDLETOWN	1,554	1,164	243.3	45.6	14.0	1896	Philadelphia, Pa	Philadelphia, Pa.
91154	K. C. N. P.	Slp. y.	Mischief	43	41	61.5	19.9	5.9	1879	Wilmington, Del	New York, N. Y.
92272	K. J. H. B.	St. shp.	MINEOLA	2,438	1,891	275.1	37.9	19.4	1887	Sunderland, England	San Francisco, Cal.
92318	K. J. P. D.	Slp. y.	†Mineola	25	23	52.9	13.5	9.6	1891	South Boston, Mass	New York, N. Y.
91822	.....	St. s.	Minerva	38	19	57.0	15.0	6.0	1886	Philadelphia, Pa	Philadelphia, Pa.
92769	.....	St. s.	MINNEAPOLIS	2,029	1,221	238.0	42.2	22.2	1897	South Chicago, Ill	Cleveland, Ohio.
90113	.....	St. s.	Minnie	20	10	48.9	13.0	5.6	1869	Philadelphia, Pa	Philadelphia, Pa.
92529	.....	St. s.	MOHAWK	2,357	1,616	292.9	41.7	23.0	1893	Wyandotte, Mich	Buffalo, N. Y.
92698	K. M. Q. C.	St. s.	MOHAWK	2,783	2,150	265.0	43.0	16.8	1896	Chester, Pa	New London, Conn.
92705	K. M. R. C.	St. s.	MOHEGAN	2,783	2,150	265.0	43.0	16.8	1896	....do	Philadelphia, Pa.
91903	.....	St. p.	MONTCLAIR	1,095	901	218.5	35.4	13.8	1886	Newburg, N. Y	New York, N. Y.
92022	K. F. G. R.	St. s.	Monmouth	1,440	931	260.5	35.1	14.0	1888	Philadelphia, Pa	Do.
92259	.....	St. p.	MONTAUK	1,087	818	196.0	37.4	14.1	1890	Newburg, N. Y	Do.
92294	.....	St. p.	Montauk	570	449	175.0	31.0	9.6	1891	Wilmington, Del	Sag Harbor, N. Y.
92106	K. J. R. H.	Ywl. y.	Montecito	33	31	59.0	15.2	8.8	1889	City Island, N. Y	Perth Amboy, N. J.
17651	J. C. N. B.	St. p.	Morgan	994	537	219.9	33.1	16.6	1865	Wilmington, Del	New Orleans, La.
90884	J. R. Q. N.	St. shp.	Morgan City	2,303	1,738	281.0	38.1	20.1	1876	....do	New York, N. Y.
51286	.....	Bge.	MUNOOK	383	355	100.3	35.2	5.4	1898	Elizabeth, N. J	Do.
91813	.....	St. p.	Musconetcong	846	618	197.6	35.3	13.1	1885	Newburg, N. Y.	Do.
			N.								
130500	K. H. M. V.	St. s.	N and W 1	311	155	125.0	25.0	14.7	1890	Camden, N. J	Philadelphia, Pa.
130512	K. H. S. B.	St. s.	N and W 2	311	155	125.0	25.0	14.7	1890	....do	Do.
130025	.....	St. s	N. M. Jones	34	17	83.0	17.0	6.7	1871	Pittsburg, Pa	Memphis, Tenn.
76485	.....	St. s.	N. Y. Central Ltg. Co., No. 9	103	51	85.0	20.3	9.1	1884	Philadelphia, Pa.	New York, N. Y.
126349	.....	St. s.	N. Y. Central Ltg. Co., No. 10	77	38	79.2	18.0	8.6	1886	Camden, N. J	Do.
100415	.....	St. s.	N. Y. Central Ltg. Co., No. 12	103	51	82.0	19.5	9.5	1887	....do	Do.
155151	.....	St. s.	N. Y. Central Ltg. Co., No. 13	103	51	82.0	19.5	9.5	1887	....do	Do.
130525	.....	St. s.	N. Y. Central Ltg. Co., No. 17	147	73	90.0	22.5	10.4	1891	Newburg, N. Y	Do.
130531	.....	St. s.	N. Y Central Ltg. Co., No. 18	103	51	80.0	20.0	9.4	1891	....do	Do.
130249	J. W. V. M.	St. shp.	Nacoochee	2,680	1,905	280.0	40.7	15.8	1882	Chester, Pa	Savannah, Ga.
130219	J. V. W. B.	St. y	Namouna	616	308	219.4	26.4	18.0	1882	Newburg, N. Y	New York, N. Y.
120971	K. L. W. S.	St. y	NARWHAL	238	119	138.8	22.0	11.2	1894	Boston, Mass	New London, Conn.
130620	K. L. P. R.	Slp. y.	NAVAHOE	118	107	103.6	23.3	16.2	1893	Bristol, R. I	Newport, R. I.
130762	K. N. G. Q.	St. shp.	†Navahoe	1,879	1,278	282.9	34.3	21.3	1880	Hamburg, Germany	New York, N. Y.
130380	K. D. V. B.	St. y.	NEAIRA	141	78	115.4	20.0	9.0	1887	Marcushook, Pa	Do.
157148	.....	St. s.	Nelley Keyser	42	21	63.7	11.9	6.0	1885	New Orleans, La	Pensacola, Fla.
130162	.....	St. s.	Nellie	61	32	74.0	17.6	8.2	1879	Camden, N. J	Do.
130307	.....	St. s.	Nellie	141	84	95.0	30.0	7.5	1884	Wilmington, Del	New York, N. Y.
130114	.....	St. s.	Nellie Brown	56	56	75.0	17.5	6.0	1878	Pittsburg, Pa	Memphis, Tenn.
18092	.....	St. s.	Nellie Cotton	97	20	63.9	14.6	7.6	1867	Buffalo, N. Y	Duluth, Minn.
130155	.....	St. s.	Neptune	145	84	106.4	20.0	6.7	1879	Philadelphia, Pa	New Orleans, La.
130644	.....	St. s.	NETHERLANDS	1,129	689	190.6	43.0	16.5	1893	Newburg, N. Y	New York, N. Y.
130510	K. H. Q. R.	St. s.	Neuse	720	487	200.0	31.0	11.0	1890	Wilmington, Del	Wilmington, Del.
130058	.....	St. s.	New Berne	482	344	178.5	24.9	9.0	1875	Chester, Pa	New York, N. Y.
130757	.....	St. s.	NEW BRUNSWICK	1,273	865	200.0	46.0	15.4	1897	Philadelphia, Pa	Do.
130262	.....	St. p.	Newburgh	1,053	797	193.5	36.0	13.3	1883	Newburg, N. Y	New York, N. Y.
130350	K. D. J. Q.	St. s.	Newburgh	1,033	741	200.0	32.0	11.0	1886	Philadelphia, Pa	Do.
130759	K. N. G. D.	St. s.	NEW ENGLAND	230	70	121.0	23.8	12.0	1897	Camden, N. J	Boston, Mass.
130581	K. L. F. C.	St. s.	NEW HAMPSHIRE	2,395	1,505	302.7	44.0	17.5	1892	Wilmington, Del	Providence, R. I.
130179	J. T. V. P.	St. shp.	Newport	2,735	1,806	326.0	38.2	23.9	1880	Chester, Pa	New York, N. Y.
130456	.....	St. s.	Newport	74	37	88.0	19.0	9.0	1889	Wilmington, Del	Perth Amboy, N. J.
130696	.....	St. s.	NEWPORT NEWS	1,535	1,043	260.0	46.0	14.1	1895	Newport News, Va	Washington, D. C.
18726	J. L. S. C.	St. shp.	New Orleans	1,564	1,017	249.0	33.0	24.4	1872	Wilmington, Del	New York, N. Y.
130170	.....	St. p.	Newtown	450	327	143.0	32.0	9.5	1879	....do	Do.
130043	J. R. F. G.	St. shp.	New York	2,589	2,111	281.0	38.1	20.2	1875	....do	Do.
130373	K. D. T. H.	St. p.	NEW YORK	1,974	1,261	335.0	40.4	11.2	1887	....do	Do.
130450	K. G. N. Q.	St. s.	New York	785	497	207.5	31.1	12.4	1889	....do	Philadelphia, Pa.
130602	.....	St. p.	New York	896	537	175.0	36.6	13.3	1892	....do	New York, N. Y.

† Composite.

List of IRON and STEEL Vessels of the United States—Continued.

Official No.	Signal letters.	Rig or class.	Name of vessel.	Gross tonnage.	Net tonnage.	Length.	Breadth.	Depth.	When built.	Where built.	Home port (where permanent document issues).
						Feet.	*Feet.*	*Feet.*			
130616	K. L. P. B.	St. shp.	NEW YORK	10,674	5,558	517.0	63.3	22.0	1888	Clydebank, Scotland	New York, N. Y.
130736	K. N. B. M.	St. s.	NEW YORK	540	301	155.0	28.1	19.9	1897	Wilmington, Del	Do.
145351	K. B. S. P.	Shp.	New York	1,996	1,896	264.6	42.2	23.4	1883	Philadelphia, Pa	Do.
130738	.....	St. s.	NIAGARA	1,951	1,483	266.0	42.2	16.8	1897	West Bay City, Mich	Buffalo, N. Y.
130765	K. N. H. R.	St. s.	NIAGARA	1,443	703	245.0	36.0	19.4	1898	Wilmington, Del	Wilmington, Del.
130328	K. C. V. S.	St. s.	Norfolk	211	105	116.3	23.0	12.0	1885	.....do	Philadelphia, Pa.
130526	K. J. C. V.	St. s.	Norfolk	1,248	697	246.0	46.0	15.5	1891	.....do	Washington, D. C.
130057	J. W. Q. T.	St. s.	North America	289	144	130.0	28.2	14.0	1876	Camden, N. J	Philadelphia, Pa.
130690	.....	S., shp.	NORTH LAND	4,244	2,339	358.5	44.0	23.2	1895	Cleveland, Ohio	Duluth, Minn.
130435	.....	St. s.	NORTH STAR	2,476	1,885	299.5	40.8	21.6	1889	.....do	Do.
130661	.....	St. s.	NORTH WEST	4,244	2,339	358.5	44.0	23.2	1894	.....do	Do.
130419	.....	St. s.	NORTH WIND	2,476	1,885	299.5	40.8	21.6	1888	.....do	Do.
130420	.....	St. s.	NORTHERN KING	2,476	1,885	299.5	40.8	21.6	1888	.....do	Do.
130407	.....	St. s.	NORTHERN LIGHT	2,476	1,885	299.5	40.8	21.6	1888	.....do	Do.
130436	.....	St. s.	NORTHERN QUEEN	2,476	1,885	299.5	40.8	21.6	1889	.....do	Do.
130437	.....	St. s.	NORTHERN WAVE	2,476	1,885	299.5	40.8	21.6	1889	.....do	Do.
130672	K. M. R. J.	St. s.	NOTTINGHAM	408	204	128.5	27.3	17.1	1894	Camden, N. J	New York, N. Y.
130306	K. C. P. S.	St. y.	NOURMAHAL	768	522	235.0	29.0	18.5	1884	Wilmington, Del	Do.
130369	K. D. S. M.	St. shp.	Nueces	3,367	2,465	328.0	44.2	21.2	1887	Chester, Pa	Do.
67873	.....	Scow.	NO. 1	232	232	95.6	24.9	11.0	1895	Sault Ste. Marie, Mich	Buffalo, N. Y.
130731	K. M. W. F.	*Sch.	Number Three	1,060	1,037	200.2	34.2	20.0	1884	Hamburg, Germany	Pensacola, Fla.
67720	.....	Bge.	No. 5, S. O. Co., of New York	159	159	84.5	28.0	7.8	1889	Brooklyn, N. Y	New York, N. Y.
			O.								
155011	.....	St. p.	O. and C. R. R. Ferry Co. No. 2.	414	255	123.2	31.5	9.9	1879	East Portland, Oreg	Portland, Oreg.
155105	K. D. P. F.	St. s.	Ocean King	201	100	109.0	21.0	12.5	1884	Philadelphia, Pa	New York, N. Y.
19084	.....	St. s.	Octorara	355	316	153.9	22.9	8.1	1859	.....do	Philadelphia, Pa.
19376	J. L. V. S.	St. shp.	Ohio	3,488	2,272	343.0	43.0	24.9	1873	.....do	New York, N. Y.
155147	.....	St. p.	Ohio	867	557	174.0	36.6	13.3	1887	Wilmington, Del	Do.
19350	J. L. K. N.	St. shp.	Old Dominion	2,222	1,775	255.5	42.5	20.9	1872	.....do	Do.
155122	.....	St. p.	Old Point Comfort	643	480	176.0	31.0	10.1	1886	.....do	Philadelphia, Pa.
155138	K. D. Q. R.	St. shp.	Olivette	1,611	1,104	274.3	35.2	11.9	1887	Philadelphia, Pa	New Haven, Conn.
155089	.....	St. p.	Olympian	1,419	1,083	261.5	40.0	12.5	1883	Wilmington, Del	Portland, Oreg.
53249	.....	‡Bge.	101	455	437	191.0	21.1	12.7	1888	Duluth, Minn	Buffalo, N. Y.
53257	.....	‡Bge.	104	1,295	1,230	276.5	36.1	18.9	1890	.....do	Do.
53258	.....	‡Bge.	105	1,295	1,230	276.5	36.1	18.9	1890	.....do	Do.
53260	.....	‡Bge.	107	1,295	1,230	276.5	36.1	18.9	1891	.....do	Do.
53265	.....	‡Bge.	109	1,227	1,167	265.0	36.0	22.0	1891	Superior, Wis	Do.
53266	.....	‡Bge.	110	1,227	1,167	265.0	36.0	22.0	1891	.....do	Do.
53267	.....	‡Bge.	111	1,227	1,167	265.0	36.0	22.0	1891	.....do	Do.
53268	.....	‡Bge.	115	1,169	1,110	256.0	36.1	18.9	1891	West Superior, Wis	Do.
53269	.....	‡Bge.	116	1,169	1,110	256.0	36.1	18.9	1891	.....do	Do.
53271	.....	‡Bge.	117	1,310	1,265	285.0	36.0	22.0	1891	.....do	Do.
53272	.....	‡Bge.	118	1,310	1,265	285.0	36.0	22.0	1891	.....do	Do.
53273	.....	‡Bge.	126	1,128	1,083	264.3	36.0	22.0	1892	Superior, Wis	Do.
53274	.....	‡Bge.	127	1,128	1,083	264.0	36.0	22.0	1892	.....do	Do.
53276	.....	‡Bge.	129	1,310	1,265	292.0	36.0	22.0	1893	.....do	Do.
53277	.....	‡Bge.	130	1,310	1,265	292.0	36.0	22.0	1893	.....do	Do.
53278	.....	‡Bge.	131	1,310	1,265	292.0	36.0	22.0	1893	.....do	Do.
53279	.....	‡Bge.	132	1,310	1,265	292.0	36.0	22.0	1893	.....do	Do.
53280	.....	‡Bge.	133	1,310	1,265	292.0	36.0	22.0	1893	.....do	Do.
53281	.....	‡Bge.	134	1,310	1,265	292.0	36.0	22.0	1893	.....do	Do.
53284	.....	‡Bge.	137	2,480	2,367	345.5	45.0	26.0	1896	.....do	Do.
25254	K. B. N. D.	St. y.	Oneida	141	71	125.6	20.6	10.0	1883	Chester, Pa	New York, N. Y.
155252	K. L. W. C.	St. shp.	Oneida	1,322	1,090	205.8	29.9	12.6	1885	Leith, Scotland	Do.
155275	K. M. J. B.	St. y.	ONEONTA	140	78	128.5	18.0	8.8	1895	Chester, Pa	Do.
155048	.....	St. s.	Onoko	2,164	1,933	287.3	38.8	20.7	1882	Cleveland, Ohio	Cleveland, Ohio.
155132	.....	St. p.	Orange	1,096	901	218.5	35.4	13.8	1896	Newburg, N. Y	New York, N. Y.
19485	J. S. T. Q.	St. shp.	Oregon	2,335	1,642	283.0	37.4	23.4	1878	Chester, Pa	Portland, Oreg.
155121	.....	St. p.	Oregon	831	540	171.0	36.7	13.4	1885	Wilmington, Del	New York, N. Y.
155152	K. F. C. D.	St. s.	Orion	1,786	1,169	261.5	38.4	23.5	1888	.....do	Boston, Mass.
14416	K. B. H. T.	St. shp.	Orizaba	967	742	205.0	34.0	16.4	1883	.....do	New York, N. Y.
19446	.....	St. y.	Orizaba	75	49	94.6	13.4	6.8	1875	Buffalo, N. Y	Buffalo, N. Y.
155177	K. G. V. M.	St. shp.	ORIZABA	3,490	2,334	336.2	43.2	22.0	1889	Chester, Pa	New York, N. Y.
155090	.....	St. p.	Oswego	1,055	824	193.5	36.0	13.3	1883	Newburg, N. Y	Do.
155268	.....	St. s.	OVERBROOK	179	89	104.2	24.4	11.2	1894	Philadelphia, Pa	Perth Amboy, N. J.
155153	.....	St s.	Owego	2,611	1,776	325.7	41.2	14.6	1888	Buffalo, N. Y	Buffalo, N. Y.
155199	.....	Slp. y.	†Owoene	24	23	54.8	13.4	9.5	1891	Boston, Mass	Boston, Mass.
			P.								
150536	.....	St. s.	PADDY MILES	33	16	52.5	14.1	8.0	1891	Buffalo, N. Y	Buffalo, N. Y.
19539	.....	St. s.	Pacific	48	27	73.8	15.9	6.6	1860	Philadelphia, Pa	Baltimore, Md.
150710	K. M. L. J.	St. s.	PAOLI	330	224	125.4	26.0	14.7	1895	.....do	Fall River, Mass.
150617	K. L. P. C.	St. shp.	PARIS	10,668	5,468	517.0	63.3	22.0	1889	Clydebank, Scotland	New York, N. Y.
150722	K. M. S. F.	St. y.	PARTHENIA	130	89	124.0	18.0	8.9	1896	Chester, Pa	Pittsburg, Pa.
150405	K. D. V. H.	St. shp.	Parthian	1,683	1,090	227.8	38.0	16.5	1887	Wilmington, Del	Boston, Mass.

†Composite. ‡Whale back (steel).

LIST OF IRON AND STEEL VESSELS OF THE UNITED STATES—Continued.

Official No.	Signal letters.	Rig or class.	Name of vessel.	Gross tonnage.	Net tonnage.	Length.	Breadth.	Depth.	When built.	Where built.	Home port (where permanent document issues).
						Feet.	*Feet.*	*Feet.*			
150478	.....	St. s.	PARKS FOSTER	1,729	1,475	262.0	39.0	19.2	1889	Cleveland, Ohio	Chicago, Ill.
150598	.....	St. s.	PATHFINDER	2,424	1,761	340.0	42.0	25.0	1892	Superior, Wis	Cleveland, Ohio.
150730	.....	St. y.	PATHFINDER	159	111	133.0	18.3	10.2	1896	Racine, Wis	Chicago, Ill.
150652	.....	St. s.	PATROL	235	117	135.3	23.0	10.1	1894	Sparrows Point, Md	New York, N. Y.
150263	.....	St. p.	Paunpeck	820	627	199.0	35.2	12.8	1882	Newburg, N. Y	Do.
20412	.....	St. p.	Peerless	298	186	149.0	32.6	8.6	1872	Wilmington, Del	Camden, N. J.
150371	K. D. J. T.	St. y.	Peerless	227	113	146.7	22.0	11.9	1886	Philadelphia, Pa	New York, N. Y.
150377	.....	St. s.	Peerless	89	44	82.7	19.0	9.2	1886	Camden, N. J	Baltimore, Md.
150214	J. V. H. K.	St. p.	Pegasus	847	579	211.6	32.0	10.6	1881	Philadelphia, Pa	New York, N. Y.
150768	.....	St. s.	PENCOYD	119	81	88.2	19.0	10.6	1897	.....do	Philadelphia, Pa.
20428	J. M. Q. L.	St. shp.	Pennsylvania	3,343	2,567	343.0	43.0	24.9	1873	.....do	New York, N. Y.
20469	.....	St. p.	Pennsylvania	430	298	130.7	29.4	8.9	1874	Wilmington, Del	Camden, N. J.
150705	.....	St. s.	PENOBSCOT	3,502	2,864	351.9	44.5	23.0	1895	West Bay City, Mich	Port Huron, Mich.
150711	K. M. N. C.	St. s.	PENSACOLA	1,696	1,068	260.0	36.6	19.8	1888	West Hartlepool, England	Pensacola, Fla.
150714	K. M. P. W.	St. y.	PEREGRINE	246	78	136.0	28.1	13.5	1896	Bath, Me	Boston, Mass.
150740	.....	St. s.	PERE MARQUETTE	2,443	1,634	337.1	56.0	17.1	1896	West Bay City, Mich	Port Huron, Mich.
150213	J. V. G. W.	St. p.	Perseus	847	579	211.6	32.0	10.6	1881	Philadelphia, Pa	New York, N. Y.
150595	K. L. J. D.	St. shp.	PERU	3,528	2,539	336.0	45.9	27.6	1892	San Francisco, Cal	Do.
150133	.....	St. s.	Peter Smith	161	109	116.0	18.0	9.6	1863	Renfrew, Scotland	Port Huron, Mich.
80993	.....	St. s.	Philadelphia	87	43	83.2	19.0	8.1	1883	Philadelphia, Pa	Philadelphia, Pa.
150344	K. C. W. D.	St. shp.	Philadelphia	2,520	1,900	300.0	35.0	20.6	1885	.....do	Wilmington, Del.
150729	.....	St. p.	PHILADELPHIA	703	521	156.0	30.6	13.0	1896	Wilmington, Del	Camden, N. J.
150759	.....	St. s.	PHILADELPHIA	300	101	126.0	25.0	14.0	1897	Philadelphia, Pa	Philadelphia, Pa.
150462	.....	St. s.	PHIL. SHERIDAN	35	17	58.4	14.4	7.5	1889	Buffalo, N. Y	Buffalo, N. Y.
150691	.....	St. y.	PIASA	5	5	44.4	6.7	3.3	1895	Alton, Ill	St. Louis, Mo.
150542	.....	St. s.	PIER	99	49	88.5	18.0	11.0	1891	Buffalo, N. Y	New York, N. Y.
150477	.....	St. p.	PIERREPONT	1,095	873	196.0	37.4	14.1	1889	Newburg, N. Y	Do.
150280	K. B. D. V.	St. p.	Pilgrim	3,483	2,512	372.0	50.0	15.6	1882	Chester, Pa	Fall River, Mass.
150680	K. M. B. R.	St. y.	PILGRIM	98	58	104.3	23.0	6.7	1893	Wilmington, Del	Boston, Mass.
150551	.....	St. s.	Pinners Point	63	34	67.2	16.5	7.4	1891	Philadelphia, Pa	Norfolk, Va.
150132	.....	St. s.	Pioneer	160	80	107.0	21.0	13.0	1878	Philadelphia, Pa	Port Townsend, Wash.
150352	.....	Sch.	Pioneer	43	41	57.0	21.0	4.6	1885	Marcushook, Pa	Philadelphia, Pa.
150589	.....	St. s.	PIONEER	1,123	774	226.5	35.2	14.2	1892	Detroit, Mich	Marquette, Mich.
150752	K. N. B. J.	St. y.	PIONEER	287	266	115.5	30.0	5.9	1897	Newburg, N. Y	New York, N. Y.
150741	.....	St. s.	Pittsburg	1,273	865	200.0	46.0	15.2	1896	Philadelphia, Pa	Do.
150502	K. H. Q. S.	St. p.	Plymouth	3,770	2,280	352.0	50.4	18.8	1890	Chester, Pa	Fall River, Mass.
150604	.....	St. s.	Plymouth	373	186	126.2	26.2	15.2	1892	Philadelphia, Pa	New York, N. Y.
150754	K. N. B. Q.	St. s.	PLYMOUTH	428	292	142.0	30.0	10.4	1897	.... do	Philadelphia, Pa.
150454	.....	St. s.	Pocahontas	94	47	82.7	19.6	9.4	1888	Camden, N. J	Norfolk, Va.
150628	.....	St. p.	POCAHONTAS	814	541	195.0	33.0	11.0	1893	Wilmington, Del	Richmond, Va.
150516	.....	St. p.	Pocomoke	656	492	170.0	33.0	9.6	1891	....do	Baltimore, Md.
150653	.....	St. s.	POKANOKET	319	254	151.2	29.0	8.7	1894	Brooklyn, N. Y	Philadelphia, Pa.
54525	.....	Bge.	POLYNESIA	3,562	3,243	375.0	46.0	22.6	1897	Cleveland, Ohio	Cleveland, Ohio.
150444	K. F. H. C.	St. s.	Pomona	1,264	951	225.0	33.5	16.0	1888	San Francisco, Cal	New York, N. Y.
150476	.....	St. s.	PONTIAC	2,298	1,788	300.0	41.0	12.4	1889	Cleveland, Ohio	Marquette, Mich.
150375	.....	St. s.	Portsmouth	214	107	116.3	23.0	12.0	1886	Wilmington, Del	Philadelphia, Pa.
150672	K. M. B. D.	St. s.	POTOMAC	763	688	176.8	35.8	11.0	1894	Philadelphia, Pa	Baltimore, Md.
150000	J. Q. M. F.	St. shp.	Pottsville	1,283	910	248.4	37.1	18.3	1874	.....do	Philadelphia, Pa.
150764	.....	St. y.	†Presto	22	15	72.5	9.6	4.1	1897	Nyack, N. Y	New York, N. Y.
150756	K. N. B. V.	St. s.	PRINCESS ANNE	3,078	2,017	304.0	42.0	17.0	1897	Chester, Pa	Do.
150358	K. D. H. P.	Sch. y.	Priscilla	75	71	85.7	22.6	8.8	1885	Wilmington, Del	Cleveland, Ohio.
150666	K. L. W. J.	St. p.	PRISCILLA	5,292	2,673	425.8	52.3	18.3	1894	Chester, Pa	Fall River, Mass.
20494	J. Q. B. P.	St. shp.	Professor Morse	1,025	696	250.0	28.3	21.2	1866	Port Glasgow, Scotland	San Francisco, Cal.
150419	K. F. C. N.	St. shp.	PROGRESO	1,919	1,445	265.5	36.0	16.5	1885	Sunderland, England	New York, N. Y.
150650	.....	St. s.	Protector	276	143	117.6	23.0	9.7	1875	Wilmington, Del	Detroit, Mich.
150255	.....	St. s.	Protector	98	49	92.9	20.0	9.8	1882	Camden, N. J	Philadelphia, Pa.
150471	K. G. J. Q.	St. p.	Puritan	4,593	3,075	403.5	52.5	18.1	1889	Chester, Pa	Fall River, Mass.
			Q.								
20587	J. V. W. G.	St. shp.	Queen	2,727	1,672	331.2	38.5	21.2	1882	Philadelphia, Pa	San Francisco, Cal.
20616	.....	St. s.	QUEEN	29	19	50.7	14.0	6.2	1897	Buffalo, N. Y	Buffalo, N. Y.
20612	.....	St. s.	QUEEN CITY	3,979	3,198	401.4	48.0	23.7	1896	Cleveland, Ohio	Duluth, Minn.
20593	.....	St. p.	Queen of the Lakes	153	138	108.0	19.0	5.7	1872	Wyandotte, Mich	Grand Haven, Mich.
20615	K. N. C. J.	Sch. y.	QUISSETTA	62	62	78.9	18.0	9.3	1896	Newburgh, N. Y	New York, N. Y.
			R.								
110460	K. G. S. R.	St. y.	Radha	194	97	142.0	20.0	8.7	1881	Newburg, N. Y	New York, N. Y.
111121	.....	St. s.	Radiant	89	60	72.9	18.0	9.6	1896	Philadelphia, Pa	Do.
111123	.....	St. s.	RAMAPO	3,045	2,434	319.5	44.0	27.1	1896	Buffalo, N. Y	Buffalo, N. Y.
110738	K. M. G. P.	St. y.	RAMONA	57	28	95.0	13.5	7.4	1886	Newburg, N. Y	Marquette, Mich.
21903	.....	*Sch.	Rattlesnake	386	368	170.0	29.6	12.4	1869	Chester, Pa	Philadelphia, Pa.
110156	J. N. W. R.	St. shp.	Reading	1,283	910	248.4	37.1	18.3	1874	Philadelphia, Pa	Do.
110232	.....	St. s.	Rebecca	39	19	67.0	14.0	6.7	1874	Camden, N. J	Do.
110667	.....	St. s.	Record	59	30	68.4	17.0	8.0	1884	Cleveland, Ohio	Duluth, Minn.
110987	.....	St. s.	REFUGE	33	23	54.2	15.0	6.9	1892	Wilmington, Del	New Yokr, N. Y.
110948	.....	St. s.	Regis	91	45	76.5	19.5	8.6	1891	Camden, N. J	Savannah, Ga.

†Composite.

List of IRON and STEEL Vessels of the United States—Continued.

Official No.	Signal letters.	Rig or class.	Name of vessel.	Gross tonnage.	Net tonnage.	Length.	Breadth.	Depth.	When built.	Where built.	Home port (where permanent document issues).
						Feet.	*Feet.*	*Feet.*			
21916	.....	*Sch.	Regulator	847	827	172.7	36.0	17.9	1869	Chester, Pa	Pensacola, Fla.
110585	.....	St. s.	Reliance	96	62	90.4	19.0	7.5	1881	Wilmington, Del	Beaufort, S. C.
110878	.....	St. s.	RELIANCE	59	47	96.0	20.2	10.9	1890	Dubuque, Iowa	St. Louis, Mo.
110655	K. C. S. M.	St. s.	Relief	204	102	112.0	23.5	12.6	1884	Philadelphia, Pa	San Francisco, Cal.
110886	... .	St. s.	Relief	219	112	112.7	23.0	12.1	1891	.....do	Norfolk, Va.
110352	.....	St. p.	Republic	1,285	978	272.9	37.0	10.8	1878	Wilmington, Del	Philadelphia, Pa.
110865	.....	St. s.	REPUBLIC	2,316	1,877	291.8	40.2	21.2	1890	Cleveland, Ohio	Marquette, Mich.
110248	.....	St. s.	Restless	53	26	75.9	16.0	6.0	1875	New Orleans, La	New Orleans, La.
110971	K. L. G. F.	St. s.	RICHARD PECK	2,906	1,819	303.3	48.0	17.8	1892	Wilmington, Del	New Haven, Conn.
21582	.....	St. s.	Richard Willing	351	291	168.5	23.0	8.2	1855	Philadelphia, Pa	Philadelphia, Pa.
110086	J. M. R. W.	St. shp.	Richmond	1,437	1,101	206.0	33.0	21.6	1873	Wilmington, Del	New York, N. Y.
110303	J. S. D. V.	St. shp.	Rio Grande	2,556	2,047	289.5	39.2	21.6	1876	Chester, Pa	Do.
110588	.....	St. s.	Riverside	72	41	83.5	17.5	5.5	1883	Philadelphia, Pa	Philadelphia, Pa.
111098	K. M. N. F.	St. s.	RIVERSIDE	452	372	141.5	27.1	10.3	1895	Chester, Pa	Do.
21986	.....	St. s.	Roanoke	423	263	164.6	27.0	9.3	1871	Wilmington, Del	Chicago, Ill.
110515	J. V. T. N.	St. shp.	Roanoke	2,354	1,654	267.0	40.5	16.4	1882	Chester, Pa	Do.
111129	.....	St. s.	ROBERT FULTON	4,219	3,181	424.6	45.8	27.8	1896	Wyandotte, Mich	Duluth, Minn.
110456	.....	St. p.	Robert Garrett	437	373	125.7	42.6	10.8	1881	Baltimore, Md	Baltimore, Md.
110780	.....	St. p.	ROBERT GARRETT	1,592	1,124	225.2	61.0	14.0	1888	.....do	New York, N. Y.
111173	.....	St. s.	ROBERT A. VAN WYCK	203	138	102.0	24.0	12.6	1898	Camden, N. J	Do.
110536	.....	St. s.	Robert H. Cook	157	78	102.0	21.0	9.6	1882	Buffalo, N. Y	Plattsburg, N. Y.
110787	.....	St. s.	ROBERT H. RATHBUN	199	99	121.6	26.4	11.2	1888	Newburg, N. Y	Perth Amboy, N. J.
110960	.....	St. s.	Robert S. Bradley	121	60	83.0	20.0	10.4	1892	Camden, N. J	Boston, Mass.
111163	.....	St. s.	ROBERT W. WILMOT	407	277	132.4	28.0	16.0	1897	West Bay City, Mich	Pittsburg Pa.
110389	.....	St. p.	Rockaway	520	361	150.0	32.0	10.5	1879	Wilmington, Del	New York, N. Y.
110932	.....	St. s.	ROMAN	2,348	1,875	296.2	40.4	21.1	1891	Cleveland, Ohio	Cleveland, Ohio.
110063	K. J. F. G.	St. s.	Russia	1,501	1,334	231.7	35.7	13.3	1872	Buffalo, N. Y	Buffalo, N. Y.
110801	.....	St. p.	Ruth	89	53	81.0	26.0	4.0	1888	Conway, S. C	Georgetown, S. C.
111176	K. N. H. T.	Bkn.	Ruth	488	447	149.2	27.5	17.0	1860	Sunderland, England	San Francisco, Cal.
			S.								
116066	.....	St. s.	S. A. McCauley	92	46	81.7	19.0	8.9	1885	Philadelphia, Pa	Philadelphia, Pa.
116340	.....	St. s.	S. C. Reynolds	1,895	1,604	255.0	40.1	21.5	1890	Buffalo, N. Y	Detroit, Mich.
116358	.....	St. s.	S. C. SCHENCK	126	63	90.6	21.0	10.9	1890	.....do	Toledo, Ohio.
116717	.....	St. s.	S. M. FISCHER	628	427	139.5	31.0	21.0	1896	Toledo, Ohio	Milwaukee, Wis.
116558	.....	St. s.	S. S. CURRY	3,260	2,608	360.0	45.0	20.8	1893	Bay City, Mich	Cleveland, Ohio.
116493	.. ..	*Sch	S. O. Co. No. 55	323	323	123.0	30.0	10.0	1891	West Superior, Wis	New York, N. Y.
116199	.....	Bge.	S. O. Co. OF N. Y., No. 56	598	569	162.1	30.1	14.4	1888	Chester, Pa	Do.
116528	.....	Bge.	S. O. Co. OF N. Y., No. 57	1,381	1,310	241.2	37.0	18.4	1892	.....do	Do.
116599	K. L. T. B.	*Sch.	S. O. Co. OF N. Y., No. 58	1,643	1,599	249.0	37.0	20.0	1893	.....do	Do.
116666	.....	*Sch.	S. O. Co. No. 75	793	780	175.0	33.1	15.5	1895	West Superior, Wis	Do.
116667	.....	*Sch.	S. O. Co. No. 76	793	780	175.0	33.1	15.5	1895	.... do	Do.
57940	.....	Bge.	S. O. Co. No. 77	342	332	143.2	22.8	11.1	1895	Elizabeth, N. J	Do.
116763	.....	Sch.	S. O. Co. No. 81	1,774	1,402	254.0	40.5	23.0	1897	Buffalo, N. Y	Buffalo, N. Y.
115957	.....	*St. p.	Saccharine	218	218	145.7	33.9	4.8	1883	New Orleans, La	New Orleans, La.
116007	.....	St. p.	Sag Harbor	630	436	152.0	32.5	12.2	1884	Newburg, N. Y	New York, N. Y.
116831	.....	St. p.	SAIDIE	276	145	150.0	30.0	8.0	1898	San Francisco, Cal	San Francisco, Cal.
116308	.....	*St. p.	ST. AUGUSTINE	131	73	110.0	24.0	4.0	1890	Wilmington, Del	St. Augustine, Fla.
115633	J. T. D. Q.	St. p.	St. Johns	1,098	667	250.0	38.0	12.5	1878	.....do	New York, N. Y.
116669	H. S. P. T.	St. shp.	ST. LOUIS	11,629	5,893	535.5	63.0	26.8	1895	Philadelphia, Pa	Do.
116755	.....	St. s.	ST LOUIS	1,273	865	200.0	46.0	15.2	1896	.....do	Do.
116249	.....	*St. p.	ST. LUCIE	165	105	122.0	24.0	4.2	1888	Wilmington, Del	New Haven, Conn.
116693	H. P. T. S.	St. shp.	ST. PAUL	11,629	5,874	535.5	63.0	26.8	1895	Philadelphia, Pa	New York, N. Y.
116762	.....	St. s.	ST. PAUL	2,029	1,221	238.0	42.2	22.2	1897	South Chicago, Ill	Cleveland, Ohio.
116826	K. N. L. Q.	St. shp.	ST. PAUL	2,440	1,866	280.0	38.1	19.6	1898	San Francisco, Cal	San Francisco, Cal.
116304	.....	St. p.	ST. SEBASTIAN	219	133	130.0	24.0	4.4	1889	Wilmington, Del	St. Augustine, Fla.
57932	.....	Barge.	SAGAMORE	1,601	1,557	308.0	38.0	24.0	1892	Superior, Wis	Cleveland, Ohio.
115791	.....	St. s.	Samson	159	79	108.0	22.1	10.6	1881	Camden, N. J	Baltimore, Md.
116484	.....	St. s.	SAMUEL MATHER	1,713	1,318	308.0	38.0	24.0	1892	West Superior, Wis	Buffalo, N. Y.
116195	.....	St. s.	SAMUEL MITCHELL	2,277	1,870	292.8	40.4	20.1	1892	Cleveland, Ohio	Cleveland, Ohio.
115873	J. W. L. B.	St. shp.	San Blas	2,075	1,496	283.0	37.0	21.0	1882	Chester, Pa	New York, N. Y.
4006	.....	St. s.	†Sandow	112	76	86.4	19.8	11.2	1862	Wilmington, Del	Baltimore, Md.
115845	J. W. D. V.	St. shp.	San José	2,080	1,538	283.0	37.0	21.0	1882	Chester, Pa	New York, N. Y.
115863	J. W. H. L.	St. shp.	San Juan	2,076	1,496	283.0	37.0	21.0	1882	.....do	Do.
115813	J. V. S. F.	St. shp.	San Marcos	2,839	2,187	317.8	39.5	21.4	1881	.....do	Do.
116264	.....	St. s.	Sandy Hook	1,559	987	260.5	37.1	14.3	1889	Wilmington, Del	Do.
116692	.....	St. s.	SANTA LUCIA	15	7	46.0	13.0	5.5	1895	San Francisco, Cal	San Francisco, Cal.
115979	K. C. D. R.	St. shp.	Santa Rosa	2,416	1,335	326.5	40.9	20.7	1884	Chester, Pa	Do.
115662	J. T. K. B.	St. shp.	Santiago	2,358	1,695	269.0	39.0	22.4	1879	.....do	New York, N. Y.
115755	.....	St. p.	Santiago	168	168	131.0	26.6	5.9	1881	St. Louis, Mo	Brownsville, Tex.
116338	K. H. J. W.	St. shp.	Santuit	1,337	963	246.5	29.3	17.4	1873	Dumbarton, Scotland	Boston, Mass.
116079	.....	St. s.	Sarah A. Jenks	350	219	128.0	26.0	8.6	1885	Linwood, Pa	New York, N. Y.
116318	.....	St. s.	SARANAC	2,669	1,939	290.0	40.8	13.6	1890	Cleveland, Ohio	Buffalo, N. Y.
115630	J. T. D. P.	St. shp.	Saratoga	2,820	1,978	298.0	38.6	23.5	1878	Chester, Pa	New York, N. Y.

†Composite.

LIST OF **IRON** AND **STEEL** VESSELS OF THE UNITED STATES—Continued.

Official No.	Signal letters.	Rig or class.	Name of vessel.	Gross tonnage.	Net tonnage.	Length.	Breadth.	Depth.	When built.	Where built.	Home port (where permanent document issues).
						Feet.	*Feet.*	*Feet.*			
116539	.....	St. p.†	Sassafras	408	329	151.0	46.0	8.0	1892	Baltimore, Md	Baltimore, Md.
116376	.....	St. s.	Saxon	2,348	1,875	296.2	40.4	21.1	1890	Cleveland, Ohio	Cleveland, Ohio.
116526	.....	St. s.	Schuylkill	2,205	1,819	274.8	40.4	13.3	1892	.....do	Erie, Pa.
116235	K. J. F. H.	St. s.	Scranton	2,015	1,595	260.0	39.2	21.6	1888	.....do	Buffalo, N. Y.
116500	.....	St. s.	Scranton	300	150	125.0	26.0	14.4	1892	Camden, N. J	New York, N. Y.
115348	J. Q. R. K.	St. s.	Seaboard	662	563	184.5	28.7	12.3	1874	Wilmington, Del	Do.
116216	K. F. G. C.	Sch. y.	Sea Fox	101	96	96.5	23.9	12.0	1888	.....do	Boston, Mass.
85862	.....	Slp. y.	Sea Gull	26	25	50.0	15.2	6.3	1884	Linwood, Pa	New York, N. Y.
116013	K. C. R. H.	St. s.	Sea Lion	185	92	107.0	22.0	13.0	1884	Camden, N. J	San Francisco, Cal.
24776	.....	St. s.	Sea Wall	34	18	65.7	14.2	5.2	1867	Richmond, Va	Baltimore, Md.
116344	K. H. L. T.	Str. shp.	Segurança	4,033	2,806	321.3	45.3	17.4	1890	Chester, Pa	New York, N. Y.
116555	.....	St. s.	Selwyn Eddy	2,840	2,164	349.0	42.2	21.6	1893	Wyandotte, Mich	Detroit, Mich.
23973	.....	St. s.	Seminole	78	39	77.5	18.5	9.1	1871	Philadelphia, Pa	Galveston, Tex.
116132	K. D. N. S.	St. shp.	Seminole	2,556	1,966	264.0	43.0	18.8	1886	.....do	New York, N. Y.
116725	.....	St. s.	Senator	4,048	3,178	410.0	45.4	23.9	1896	Wyandotte, Mich	Detroit, Mich.
116811	K. N. J. F.	St. s.	Senator	2,409	1,835	280.0	38.1	19.6	1898	San Francisco, Cal	New York, N. Y.
150074	.....	St. s.	Senator Penrose	15	7	50.3	11.0	3.0	.....	Bought of United States	Philadelphia, Pa.
116029	K. C. V. D.	St. shp.	Seneca	2,729	1,911	271.5	40.0	16.4	1884	Chester, Pa	New York, N. Y.
116277	.....	St. s.	Seneca	2,669	1,939	290.0	40.8	13.6	1889	Cleveland, Ohio	Buffalo, N. Y.
136129	.....	St. s.	Sevona	2,362	1,899	300.0	41.0	21.2	1890	West Bay City, Mich	Erie, Pa.
115917	.....	St. s.	Shaughraun	45	22	60.0	15.4	8.0	1883	Buffalo, N. Y	Buffalo, N. Y.
116137	K. D. P. J.	St. shp.	Shawmut	1,624	1,100	259.0	36.0	18.8	1879	Sunderland, England	Boston, Mass.
116695	.....	St. s.	Shenango No. 2	1,936	1,317	282.6	53.0	19.4	1895	Toledo, Ohio	Toledo, Ohio.
116712	.....	St. p.	Shinnecock	1,205	706	260.0	35.0	14.3	1896	Wilmington, Del	Sag Harbor, N. Y.
116764	.....	Sch.	Sidney G. Thomas	3,200	2,912	366.0	44.0	22.2	1897	Cleveland, Ohio	Duluth, Minn.
116795	.....	St. p.	Sigma	36	26	79.2	15.2	4.0	1879	St. Louis, Mo	St. Louis, Mo.
116684	.....	St. s.	Simon J. Murphy	1,380	1,103	239.1	38.0	14.0	1895	West Bay City, Mich	Milwaukee, Wis.
116723	.....	St. s.	Sir Henry Bessemer	4,321	3,293	413.2	48.0	24.0	1896	Cleveland, Ohio	Duluth, Minn.
116741	.....	Sch.	Sir Isaac Lothian Bell	3,418	3,158	363.5	45.8	23.0	1896	West Bay City, Mich	Do.
53255	.....	Bge.†	Sir Joseph Whitworth	1,192	1,132	253.0	36.1	18.8	1889	Duluth, Minn	Do.
116736	.....	St. s.	Sir Wm. Fairbairn	4,219	3,181	424.6	45.8	27.8	1896	Wyandotte, Mich	Do.
116732	.....	St. s.	Sir William Siemens	4,344	3,293	413.2	48.0	24.0	1896	Cleveland, Ohio	Do.
115774	.....	St. p.	Sirius	993	711	229.0	32.5	11.1	1881	Chester, Pa	New York, N. Y.
116141	.....	St. s.	Sommers N. Smith	52	26	66.6	16.0	7.2	1887	Philadelphia, Pa	Rockland, Me.
116734	K. M. T. W.	St. s.	Sommers N. Smith	211	79	105.0	21.1	14.2	1896	Newport News, Va	Pensacola, Fla.
115028	.....	St. p.	Southampton	673	483	170.8	33.5	10.6	1869	Wilmington, Del	New York, N. Y.
116146	.....	St. p.	South Brooklyn	728	543	178.2	34.4	12.1	1887	Newburg, N. Y	Do.
126340	K. D. G. V.	St. shp.	South Portland	909	570	180.2	29.0	19.7	1883	Grangemouth, England	Do.
116305	.....	St. s.	Spalpeen	29	14	46.5	13.6	6.4	1889	Buffalo, N. Y	Buffalo, N. Y.
115951	K. B. R. J.	St. s.	Spartan	1,596	1,194	222.5	37.9	16.5	1883	Wilmington, Del	Boston, Mass.
116830	K. N. L. W.	St. s.	Specialist	2,801	1,844	302.3	40.5	26.0	1890	Sunderland, England	Mobile, Ala.
116104	.....	St. s.	Spokane	2,356	1,974	311.8	38.2	20.8	1886	Cleveland, Ohio	Cleveland, Ohio.
115152	.....	St. s.	Sport	45	22	56.7	14.0	9.0	1873	Wyandotte, Mich	Grand Haven, Mich.
116231	.....	St. s.	Squantum	248	181	112.7	23.8	7.8	1888	Newburg, N. Y	Providence, R. I.
116650	.....	St. s.	Star	111	76	85.0	18.4	5.8	1894	Jacksonville, Fla	Jacksonville, Fla.
116057	K. D. C. S.	St. shp.	Starbuck	2,157	1,548	266.5	36.5	20.4	1881	Sunderland, England	New York, N. Y.
116786	.....	St. s.	Starrucca	3,114	2,117	326.5	44.0	14.9	1897	Buffalo, N. Y	Buffalo, N. Y.
115599	.....	St. s.	Startle	33	16	53.7	14.5	7.3	1878	Philadelphia, Pa	New York, N. Y.
115645	J. T. G. P.	St. s.	State of California	2,266	1,260	300.0	38.6	24.4	1879	.....do	San Francisco, Cal.
126150	K. C. B. Q.	St. p.	State of New York	807	564	203.0	32.4	10.5	1883	Wyandotte, Mich	Cleveland, Ohio.
125808	J. T. Q. C.	St. p.	State of Ohio	1,221	917	225.2	32.4	13.3	1880	.....do	Do.
115228	J. N. W. S.	St. shp.	State of Texas	1,736	1,327	243.5	36.0	20.7	1874	Chester, Pa	New York, N. Y.
115744	.....	St. s.	Stella	80	40	83.7	18.2	8.5	1880	Camden, N. J	Galveston, Tex.
116353	K. H. N. M.	St. s.	Stillwater	1,019	509	195.0	29.0	21.6	1883	do	New Orleans, La.
115822	.....	St. s.	Storm King	162	91	109.6	21.0	11.8	1882	Philadelphia, Pa	Boston, Mass.
23471	.....	St. p.	Sue	688	569	175.1	27.0	9.9	1867	Wilmington, Del	Baltimore, Md.
116798	.....	St. bge.	Suffern	398	271	105.7	30.1	9.5	1898	New York, N. Y	New York, N. Y.
116332	K. H. F. V.	St. y.	Sultana	390	229	161.1	28.0	16.2	1890	Brooklyn, N. Y	Do.
116820	.....	St. s.	Superior City	4,795	3,693	429.0	50.0	24.7	1898	Lorain, Ohio	Duluth, Minn.
115789	.....	St. s.	Susie Hazard	98	60	97.0	19.1	8.4	1881	St. Louis, Mo	St. Louis, Mo.
116128	.....	St. s.	Susquehanna	2,781	2,347	302.5	40.0	16.0	1886	Buffalo, N. Y	Erie, Pa.
116170	K. D. V. P.	St. y.	Susquehanna	233	116	158.5	22.0	11.4	1887	Wilmington, Del	New York, N. Y.
116827	.....	St. s.	Susquehanna	462	314	157.7	38.0	9.0	1898	Baltimore, Md	Baltimore, Md.
116059	K. N. C. G.	St. y.	Sybilla	110	58	108.0	17.0	8.6	1885	Marcushook, Pa	Philadelphia, Pa.
116025	.....	St. s.	Syracuse	1,917	1,677	267.0	38.5	15.8	1884	Wyandotte, Mich	Buffalo, N. Y.
			T.								
145382	.....	St. p.	Tacoma	1,362	1,311	334.0	42.0	11.7	1884	Portland, Oreg	New York, N. Y.
145320	J. W. N. G.	St. shp.	Tallahassee	2,677	1,890	280.0	40.7	15.8	1882	Chester, Pa	Savannah, Ga.
145710	K. M. P. J.	St. s.	Tamaqua	564	383	158.5	29.0	18.0	1896	Philadelphia, Pa	Philadelphia, Pa.
106331	K. C. V. Q.	St. s.	Tampico	134	67	103.0	21.0	10.0	1885	Camden, N. J	Boston, Mass.
59482	.....	Bge.	Tanana	383	355	100.3	35.2	5.4	1898	Elizabeth, N. J	New York, N. Y.
145049	.....	St. p.	Tangier	680	480	169.9	29.0	8.8	1875	Wilmington, Del	Baltimore, Md.
130381	.....	St. s.	Tarpon	449	281	159.9	26.0	7.2	1887	.....do	New Haven, Conn.
135829	.....	St. s.	Taurus	228	114	116.6	22.0	12.7	1885	Philadelphia, Pa	Boston, Mass.
145244	.....	St. s.	Taurus	45	27	64.5	17.0	6.5	1881	Wilmington, Del	Wilmington, Del.
145253	J. V. H. Q.	St. p.	Taurus	916	624	226.3	32.0	11.2	1881	Philadelphia, Pa	New York, N. Y.

† Composite.

‡ Whale back.

LIST OF **IRON** AND **STEEL** VESSELS OF THE UNITED STATES—Continued.

Official No.	Signal letters.	Rig or class.	Name of vessel.	Gross tonnage.	Net tonnage.	Length.	Breadth.	Depth.	When built.	Where built.	Home port (where permanent document issues).
						Feet.	*Feet.*	*Feet.*			
145535	.....	St. p.	Texas	896	546	175.1	36.0	13.3	1890	Wilmington, Del	New York, N. Y.
106938	K. L. H. D.	St. s.	THE FOSTER	824	498	213.0	37.2	15.0	1892	....do	Do.
130516	.....	St. s.	THE NEW YORKER	243	121	112.5	20.2	11.6	1890	New York, N. Y.	Do.
145439	.....	St. s.	Theseus	58	29	70.0	16.5	8.8	1886	Buffalo, N. Y	Cairo, Ill.
145173	.....	St. p.	Thomas Clyde	625	510	212.0	31.0	7.0	1878	Wilmington, Del	Tuckerton, N. J.
145704	.....	St. s.	THOMAS CUNNINGHAM, SR.	70	43	68.6	17.0	8.5	1895	Philadelphia, Pa	Richmond, Va.
145631	.....	St. s.	THOMAS MAYTHAM	2,329	1,972	286.0	41.3	21.3	1892	South Chicago, Ill	Buffalo, N. Y.
145634	.....	*St. p.	THOMAS PICKLES	237	237	125.0	53.0	7.0	1892	Jeffersonville, Ind	New Orleans, La.
145616	.....	St. s.	THOMAS WILSON	1,713	1,318	308.0	38.0	24.0	1892	West Superior, Wis	Buffalo, N. Y.
145349	.....	St. s.	Thomas A. Bain	87	43	83.2	19.0	8.1	1883	Philadelphia, Pa	Norfolk, Va.
24748	.....	St. p.	Thomas A. Morgan	430	274	195.8	27.6	8.8	1854	Wilmington, Del	Philadelphia, Pa.
145641	.....	St. s.	THOMAS P. FOWLER	160	80	97.5	24.0	11.0	1893	Newburg, N. Y.	Albany, N. Y.
145513	K. F. J. G.	St. s.	†Thos. W. Palmer	2,134	1,622	281.0	41.0	20.0	1889	Wyandotte, Mich	Detroit, Mich.
145746	.....	St. y.	TIDE	49	33	77.0	14.1	7.3	1897	Newburg, N. Y.	New York, N. Y.
150202	.....	St. y.	Tillie	201	100	164.9	18.5	9.9	1880	....do	Do.
145333	K. B. J. D.	Shp.	Tillie E. Starbuck	2,025	1,829	257.0	42.5	23.1	1883	Chester, Pa	Do.
145405	.....	St. s.	Tioga	2,085	1,744	285.5	38.9	14.0	1885	Buffalo, N. Y	Buffalo, N. Y.
145070	.....	St. s.	Titania	73	46	98.0	14.0	5.8	1875	....do	Do.
145678	.....	St. p.	TIVOLI	704	509	175.5	53.9	9.4	1894	Sparrows Point, Md	Baltimore, Md.
28000	H. R. M. Q.	St. p.	Tolchester	671	542	211.7	29.0	9.6	1866	Chester, Pa	New York, N. Y.
24895	.....	St. s.	Transfer	101	59	99.0	19.5	8.1	1872	Wilmington, Del	Baltimore, Md.
145503	.....	St. p.	TRANSFER	1,511	1,060	265.0	75.2	12.2	1888	Cleveland, Ohio	Detroit, Mich.
145167	.....	St. s.	Transfer No. 1	136	98	94.0	21.3	10.4	1878	Philadelphia, Pa	New Haven, Conn.
145218	.....	St. s.	Transfer No. 2	101	50	92.3	21.0	8.8	1880	.....do	Do.
145426	.....	St. s.	Transfer No. 3	130	65	92.7	22.0	10.0	1886	.....do	Do.
85687	.....	St. s.	Transfer No. 4	102	51	92.3	21.0	8.8	1880	.....do	Do.
145475	.....	St. s.	Transfer No. 5	142	71	91.0	20.0	9.5	1888	Wilmington, Del	Do.
145476	.....	St. s.	Transfer No. 6	142	71	91.0	20.0	9.5	1888	.....do	Do.
145581	.....	St. s.	Transfer No. 7	129	64	90.1	22.2	10.5	1891	Elizabeth, N. J	Do.
145585	.....	St. s.	Transfer No. 8	131	65	90.1	22.2	10.5	1891	.....do	Do.
145587	.....	St. s.	Transfer No. 9	196	98	101.7	29.0	10.9	1891	.....do	Do.
130444	K. G. L. D.	St. s.	Transfer No. 10	217	108	114.0	23.6	11.6	1889	Wilmington, Del	Do.
145764	.....	St. s.	TRANSFER No. 11	248	109	110.0	25.0	14.0	1898	.....do	Do.
145770	.....	St s.	TRANSFER No. 12	249	110	110.0	25.0	14.0	1898	.....do	Do.
145381	.....	St. s.	Transit	113	50	91.0	20.0	8.2	1884	Philadelphia, Pa	Philadelphia, Pa.
145042	.....	St. p.	Transport	318	226	115.0	26.5	9.8	1875	.....do	Albany, N. Y.
145211	.....	St. p.	Transport	1,594	797	254.1	45.9	14.0	1880	Wyandotte, Mich	Detroit, Mich.
145686	.....	St. s.	TRENTON	85	74	92.6	16.7	5.2	1894	Philadelphia, Pa	Philadelphia, Pa.
59459	.....	Bge.	TRINIDAD SUGAR CO. No. 1	84	84	84.3	23.9	3.5	1894	Sparrows Point, Md	Boston, Mass.
59457	.....	Bge.	TRINIDAD SUGAR CO. No. 3	97	97	100.0	23.7	4.4	1894	.....do	Do.
59458	.....	Bge.	TRINIDAD SUGAR CO. No. 4	97	97	100.0	23.7	4.4	1894	.....do	Do.
145653	.....	St. y.	TROUBADOUR	15	15	74.1	10.0	4.0	1893	Pittsburg, Pa	Pittsburg, Pa.
145626	K. L. J. W.	St. y.	TRUANT	100	50	120.0	17.8	10.0	1892	Bristol, R. I	Detroit, Mich.
145543	.....	St. s.	TUSCARORA	2,386	1,679	291.4	40.4	22.0	1890	Cleveland, Ohio	Buffalo, N. Y.
24788	.....	St. p.	Twilight	466	371	176.0	27.4	6.9	1868	Wilmington, Del	Philadelphia, Pa.
145697	.....	Sch.	TYRONE	2,117	1,862	300.8	41.0	21.6	1895	Cleveland, Ohio	Cleveland, Ohio.
59439	.....	Bge.	201	948	871	243.6	32.2	16.6	1890	Brooklyn, N. Y.	Buffalo, N. Y.
59443	.....	Bge.	202	948	871	243.6	32.2	16.6	1890	.....do	Do.
			U.								
25243	.....	St. y.	Uarda	89	61	95.3	17.5	8.3	1881	Buffalo, N. Y	Detroit, Mich.
25242	J. V. K. F.	St. shp.	Umatilla	3,069	2,168	310.0	40.6	30.3	1881	Chester, Pa	New York, N. Y.
4250	H. D. F. M.	St. s.	Underwriter	327	163	120.8	26.1	14.8	1863	Philadelphia, Pa	Boston, Mass.
25239	.....	St. s.	Underwriter	170	85	112.7	22.0	11.3	1881	Camden, N. J	New Orleans, La.
25313	K. N. M. B.	St. s.	UNIONIST	2,157	1,403	285.3	37.2	22.1	1888	Sunderland, England	Mobile, Ala.
25281	K. J. P. F.	St. y.	UTOWANA	414	266	155.0	27.5	16.8	1891	Philadelphia, Pa	Chicago, Ill.
			V.								
25998	J. V. T. S.	St. shp.	Valencia	1,598	1,197	252.7	34.0	19.7	1882	Philadelphia, Pa	San Francisco, Cal.
161693	.....	*St. p.	VALLEY CITY	263	220	143.6	29.2	5.2	1892	Toledo, Ohio	Toledo, Ohio.
161537	.....	St. s.	VANGUARD	80	40	81.0	17.2	9.0	1885	Pittsburg, Pa	Pittsburg, Pa.
161706	.....	St. s.	VEGA	2,143	1,734	301.2	38.5	21.1	1893	Cleveland, Ohio	Cleveland, Ohio.
161792	.....	St. y.	VERGANA	128	87	125.7	17.8	9.3	1897	Newburg, N. Y.	New York, N. Y.
161750	.....	St. p.	Vermont	810	660	156.0	36.6	13.3	1895	Chester, Pa	Do.
25952	.....	St. y.	Victor	14	10	44.0	10.0	3.7	1878	Wilmington, Del	Do.
161758	.....	St. s.	VICTORY	3,774	3,339	387.5	48.3	22.5	1895	Chicago, Ill	Cleveland, Ohio.
161643	K. H. S. N.	St. shp.	VIGILANCIA	4,115	2,934	321.8	45.2	16.5	1890	Chester, Pa	New York, N. Y.
161710	K. L. R. G.	Slp. y.	‡VIGILANT	144	137	103.9	26.4	16.1	1893	Bristol, R. I	Do.
161737	.....	St. s.	VIGILANT	159	85	123.4	24.0	7.4	1894	Newburg, N. Y	Do.
161612	.....	St. s.	VIKING	1,117	943	217.4	37.1	15.0	1889	Buffalo, N. Y	Port Huron, Mich.
107183	.....	St. y. †	Viola	93	53	108.6	16.1	8.7	1895	South Boston, Mass	New York, N. Y.
25668	.....	St. s.	Virginia	59	29	70.5	21.0	5.5	1860	Philadelphia, Pa	Norfolk, Va.
25955	.....	St. p.	Virginia	990	665	251.0	34.7	7.9	1879	Wilmington, Del	Baltimore, Md.
161654	.....	St. s.	VIRGINIA	1,606	979	269.2	38.3	12.8	1891	Cleveland, Ohio	Milwaukee, Wis.
161775	.....	St. p.	Virginia	818	667	156.0	36.6	13.3	1896	Chester, Pa	New York, N. Y.

†Composite.

‡Steel and Tobin bronze.

LIST OF IRON AND STEEL VESSELS OF THE UNITED STATES—Continued.

Official No.	Signal letters.	Rig or class.	Name of vessel.	Gross tonnage.	Net tonnage.	Length.	Breadth.	Depth.	When built.	Where built.	Home port (where permanent document issues).
						Feet.	*Feet.*	*Feet.*			
161595	.....	St. s.	Virginia Dare	187	129	100.0	20.6	6.0	1888	Wilmington, Del	New York, N. Y.
110275	.....	St. s.	Volanta	32	24	82.0	11.1	5.9	1875	Buffalo, N. Y	Chicago, Ill.
161574	.....	St. s.	Volunteer	97	48	85.0	20.1	8.0	1887	Philadelphia, Pa	Baltimore, Md.
161637	K.H.M.W.	Sch. y.	VOLUNTEER	116	110	100.9	23.4	11.0	1887	Wilmington, Del	Boston, Mass.
161610	.....	St. s.	VULCAN	1,759	1,366	260.0	38.0	19.5	1889	Cleveland, Ohio	Cleveland, Ohio.
			W.								
81535	.....	St. s.	W. D. REES	3,760	2,992	396.4	45.0	23.5	1896	Cleveland, Ohio	Cleveland, Ohio.
80028	.....	St. s.	W. F. Taylor	63	31	62.0	13.0	7.6	1867	Richmond, Va	Newbern, N. C.
81403	.....	St. s.	W. G. WILMOT	150	76	99.0	23.3	11.0	1892	West Bay City, Mich	Pittsburg, Pa.
81382	.....	St. s.	W. H. GILBERT	2,820	2,200	328.0	42.5	20.5	1892	do	Detroit, Mich.
81561	.....	Sch.	W. Le BARON JENNEY	3,422	3,260	365.5	45.8	23.0	1897	do	Duluth, Minn.
80796	.....	St. s.	W. M. Wood	58	29	74.0	17.0	7.3	1880	Philadelphia, Pa	New Orleans, La.
81346	K. L. S. J.	St. y.	WADENA	246	151	158.8	20.8	11.0	1891	Cleveland, Ohio	New York, N. Y.
81065	.....	St. p.	Wakefield	571	465	160.8	28.1	8.6	1885	Wilmington, Del	Washington, D. C.
80839	J. V. L. P.	St. shp.	Walla Walla	3,069	2,168	310.0	40.6	30.3	1881	Chester, Pa	New York, N. Y.
81221	.....	St. y.	Waller	56	28	80.6	14.9	7.2	1887	Buffalo, N. Y	Buffalo, N. Y.
81507	.....	St. y.	WAPITI	83	57	100.2	13.2	5.8	1895	West Bay City, Mich	Port Huron, Mich.
81310	K. J. B. V.	St. s.	Washington	1,248	697	246.0	46.0	15.5	1891	Wilmington, Del	Washington, D. C.
81386	.....	St. s.	Washington	1,247	918	193.2	46.5	15.4	1891	Chester, Pa	New York, N. Y.
81499	K. M. F. J.	St. shp.	WASHTENAW	2,896	2,003	312.1	42.6	24.6	1887	West Hartlepool, England	Do.
80867	.....	St. s.	Water Nymph	27	13	57.6	13.0	6.2	1881	San Francisco, Cal	San Francisco, Cal.
81324	.....	St. s.	WAWATAM	1,856	1,526	266.0	38.2	19.6	1891	Cleveland, Ohio	Marquette, Mich.
80870	.....	St. p.	Wenonah	439	317	145.0	30.0	7.8	1882	Wilmington, Del	Camden, N. J.
81473	.....	St. y.	WENONAH	10	10	65.0	8.0	3.0	1894	Pittsburg, Pa	Pittsburg, Pa.
81161	.....	St. p.	West Brooklyn	740	555	174.2	34.5	12.5	1887	Newburg, N. Y	New York, N. Y.
81249	.....	St. s.	Western Union	184	92	96.0	25.0	9.1	1889	Camden, N. J	Do.
81350	K. J. W. N.	Sch.	West Point	1,213	1,168	220.0	38.7	22.3	1866	Glasgow, Scotland	Do.
80390	.....	St. p.	Westover	455	305	165.0	28.0	12.0	1873	Wilmington, Del	Chicago, Ill.
81299	.....	St. p.	WHITEHALL	1,088	811	196.0	37.4	14.1	1890	Newburg, N. Y	New York, N. Y.
80544	.....	St. s.	White Water	61	30	78.0	18.4	7.3	1875	Camden, N. J	New Orleans, La.
80178	J. K. N. C.	St. p.	Whitney	1,337	767	235.5	35.0	17.1	1871	Wilmington, Del	Do.
81333	K. J. P. M.	St. y.	WILD DUCK	233	116	138.4	24.0	11.0	1891	Boston, Mass	Boston, Mass.
80808	J. V. D. T.	St. shp.	Willamette	2,562	1,695	315.6	39.2	21.8	1881	Chester, Pa	New York, N. Y.
81050	.....	St. s.	William Chisholm	1,581	1,246	246.6	36.9	19.4	1884	Cleveland, Ohio	Cleveland, Ohio.
80636	.....	St. s.	William Cramp	56	28	69.0	17.5	7.5	1877	Philadelphia, Pa	Philadelphia, Pa.
80012	J. G. D. K.	St. shp.	William Lawrence	1,049	576	207.8	35.1	20.0	1869	East Boston, Mass	Baltimore, Md.
81021	.....	St. s.	William Schaubel, sr	45	22	63.5	16.0	6.7	1884	Philadelphia, Pa	New York, N. Y.
26861	.....	St. s.	William Woodward	341	300	153.6	22.7	8.0	1860	do	Philadelphia, Pa.
81437	.....	St. s.	William E. Doron	171	142	79.4	23.0	8.6	1893	do	Trenton, N. J.
81493	K. M. C. W.	St. s.	WM. F. MCCAULEY	149	74	90.0	21.0	11.2	1894	Camden, N. J	Savannah, Ga.
81584	.....	St. s.	WILLIAM H. BROWN	470	320	143.0	28.0	17.0	1897	West Bay City, Mich	Pittsburg, Pa.
81427	.....	St. s.	WILLIAM H. GRATWICK	2,818	2,202	328.0	42.5	20.5	1893	do	Cleveland, Ohio.
80946	.....	St. s.	William J. Keyser	97	48	92.4	19.5	8.5	1882	Philadelphia, Pa	Pensacola, Fla.
80330	.....	St. s.	Wm. M. Flanders	58	29	75.4	15.7	7.5	1872	East Boston, Mass	Do.
81217	.....	St. s.	Wm. P. Congdon	68	34	75.2	18.0	7.8	1889	Camden, N. J	Georgetown, S. C.
81597	.....	St. s.	WILLIAM R. LINN	4,328	3,196	400.0	48.3	23.9	1898	Chicago, Ill	Chicago, Ill.
80501	.....	St. s.	Wm. S. Stokley	83	83	96.5	18.0	8.4	1875	Philadelphia, Pa	Philadelphia, Pa.
80866	.....	St. p.	William T. Hart	971	922	281.0	42.0	10.4	1881	do	Boston, Mass.
80437	J. P. R. T.	St. shp.	Williamsport	1,283	910	248.4	37.1	18.3	1874	do	Philadelphia, Pa.
80884	.....	St. s.	Wilmington	161	110	122.7	22.5	6.7	1882	do	Wilmington, N. C.
80861	.....	St. s.	Wisconsin	1,181	1,020	203.9	35.1	11.7	1881	Wyandotte, Mich	Grand Haven, Mich.
81406	.....	St. s.	WYANDOTTE	320	160	155.6	35.0	9.0	1892	do	Detroit, Mich.
81068	.....	St. p.	Wyoming	833	541	171.0	36.7	13.4	1885	Wilmington, Del	New York, N. Y.
			Y.								
27665	.....	St. s.	YALE	3,458	2,698	371.0	45.0	22.7	1895	Cleveland, Ohio	Cleveland, Ohio.
27639	K. H. N. F.	St. shp.	YUCATAN	3,525	2,317	336.2	43.2	22.3	1890	Chester, Pa	New York, N. Y.
27647	K. J. S. L.	St. s.	YULU	340	208	132.0	27.0	8.2	1891	West Bay City, Mich	Boston, Mass.
65058	.....	Bge.	YUKON	383	355	100.3	35.2	5.4	1898	Elizabeth, N. J	New York, N. Y.
27655	.....	St. s.	YUMA	2,194	1,828	322.8	42.2	18.9	1893	Cleveland, Ohio	Cleveland, Ohio.
			Z.								
28136	K. N. L. M.	St. shp.	Zealandia	2,730	1,718	377.0	37.1	26.2	1875	Glasgow, Scotland	San Francisco, Cal.
28129	.....	St. s.	ZENITH CITY	3,850	3,429	387.5	48.3	23.3	1895	Chicago, Ill	Duluth, Minn.
28101	.....	St. s.	Zophar Mills	185	121	120.5	25.2	8.0	1882	Wilmington, Del	New York, N. Y.

PART IV.

ALPHABETICAL LIST

OF

UNRIGGED MERCHANT VESSELS OF THE UNITED STATES.

(Steel vessels in SMALL CAPITALS, iron vessels in *italics*.)

Official No.	Class.	Name of vessel.	Gross tonnage.	Net tonnage.	When built.	Where built.	Home port (where permanent document issues).
		A.					
29975	Barge	A	130	123	1887	Brooklyn, N. Y	New York, N. Y.
29983	Scow	A	286	286	1879	Noank, Conn	Do.
30126	do	A	7	7	1897	Friday Harbor, Wash	Port Townsend, Wash.
30030	Barge	A. C. H	258	258	1890	Lake Charles, La	Galveston, Tex.
30043	Canal boat	A. Heidritter	101	96	1891	Fort Ann, N. Y	Plattsburg, N. Y.
30044	do	A. B. Abbott	60	66	1878	Glens Falls, N. Y	Albany, N. Y.
29751	Scow	A. B. Ensign	95	95	1872	Stonypoint, N. Y	New York, N. Y.
29826	Barge	A. B. Kellogg	155	147	1872	Jersey City, N. J	Albany, N. Y.
29959	Canal boat	A. C. Hopson	102	97	1884	Orwell, Vt	Plattsburg, N. Y.
29871	do	A. C. Sawyer	105	100	1878	Dresden, N. Y	Do.
30045	do	A. C. Spaulding	116	111	1890	Moses Kill, N. Y	Do.
30015	Barge	A. D. Hillyer	75	71	1863	Brooklyn, N. Y	New York, N. Y.
30012	Canal boat	A. G. Perham	103	98	1889	Champlain, N. Y	Plattsburg, N. Y.
29555	Barge	A. H. Lewis	150	142	1867	Athens, N. Y	Albany, N. Y.
30013	Canal boat	A. H. Palmer	96	91	1889	Fort Ann, N. Y	Plattsburg, N. Y.
30100	do	A. J. Hathaway jr	131	131	1890	Tonawanda, N. Y	Buffalo, N. Y.
29749	Barge	A. K. Brookbank	733	733	1873	Cincinnati, Ohio	Pittsburg, Pa.
29843	do	A. L. Thompson	636	622	1875	Athens, N. Y	New York, N. Y.
29956	Canal boat	A. M. Burdett	87	83	1884	Whitehall, N. Y	Plattsburg, N. Y.
29856	do	A. M. Parker	103	95	1876	Northumberland, N. Y	Albany, N. Y.
29987	do	A. N. Bedard	101	96	1888	Whitehall, N. Y	Plattsburg, N. Y.
29747	Barge	A. N. Briggs	140	133	1871	Salem, N. J	Albany, N. Y.
29935	Canal boat	A. O. Brainerd	93	89	1882	St. Albans, Vt	Plattsburg, N. Y.
30103	Scow	A. P. Assn. No. 1	24	24	1897	Semiahmoo, Wash	Port Townsend, Wash.
30104	do	A. P. Assn. No. 2	24	24	1897	do	Do.
30105	do	A. P. Assn. No. 3	16	16	1897	do	Do.
30106	do	A. P. Assn. No. 4	18	18	1897	do	Do.
30107	do	A. P. Assn. No. 5	17	17	1897	do	Do.
30108	do	A. P. Assn. No. 6	16	16	1897	do	Do.
30109	do	A. P. Assn. No. 7	17	17	1897	do	Do.
30110	do	A. P. Assn. No. 8	16	16	1897	do	Do.
30111	do	A. P. Assn. No. 9	16	16	1897	do	Do.
30112	do	A. P. Assn. No. 10	16	16	1897	do	Do.
30113	do	A. P. Assn. No. 11	16	16	1897	do	Do.
30114	do	A. P. Assn. No. 12	16	16	1897	do	Do.
30116	do	A. P. Assn. No. 14	16	16	1897	do	Do.
30117	do	A. P. Assn. No. 15	16	16	1897	do	Do.
30118	do	A. P. Assn. No. 16	14	14	1897	do	Do.
30119	do	A. P. Assn. No. 17	14	14	1897	do	Do.
30120	do	A. P. Assn. No. 18	10	10	1897	do	Do.
30121	do	A. P. Assn. No. 19	10	10	1897	do	Do.
30122	do	A. P. Assn. No. 20	10	10	1897	do	Do.
30123	do	A. P. Assn. No. 21	10	10	1897	do	Do.
30115	do	A. P. Assn. No. 22	28	28	1898	do	Do
30092	do	A. P. Lawton	66	66	1891	Detroit, Mich	Buffalo, N. Y.
29799	Canal boat	A. P. Robinson	85	80	1873	Ticonderoga, N. Y	Plattsburg, N. Y.
30017	Barge	A. R. Kellogg	619	588	1882	Ludington, Mich	Chicago, Ill.
30007	Canal boat	A. W. Baker	91	86	1888	Champlain, N. Y	Plattsburg, N. Y.
29968	Barge	A. Y. Newkirk	419	419	1883	Jersey City, N. J	New York, N. Y.
30061	do	A. R. Co. No. 78	342	332	1895	Elizabeth, N. J	Philadelphia, Pa.
30093	do	A. R. Co. No. 83	337	337	1897	Wilmington, Del	Philadelphia, Pa.
29903	Canal boat	A. & G. Rathgeber	98	93	1878	Fort Ann, N. Y	Plattsburg, N. Y.
30033	Barge	Abbie	189	189	1890	Lake Charles, La	Galveston, Tex.

UNRIGGED MERCHANT VESSELS OF THE UNITED STATES—Continued.

Official No.	Class.	Name of vessel.	Gross tonnage.	Net tonnage.	When built.	Where built.	Home port (where permanent document issues).
1763	Barge	Abby Dunn	299	286	1867	Thomaston, Me	New York, N. Y.
29940	do	Abraham Drucker	178	168	1882	Washington, N. C	Do.
29512	Barge	Abram Collerd	217	206	1869	New Baltimore, N. Y	Albany, N. Y.
29911	do	Acme	180	180	1879	Brooklyn, N. Y	New York, N. Y.
106707	do	Acme	45	43	1889	Buffalo City, N. C	Buffalo, N. Y.
30101	Scow	Acme No. 1	54	54	1891	Port Townsend, Wash	Port Townsend, Wash.
30004	Canal boat	Acorn	107	102	1879	Landingville, Pa	Philadelphia, Pa.
30038	Barge	Active	186	176	1891	Brooklyn, N. Y	New York, N. Y.
29974	do	Actor	111	103	1887	Wilmington, Del	Do.
690	do	Ada	68	65	1862	Saybrook, Conn	Do.
30067	do	Ada L. Tice	413	413	1896	Port Richmond, N. Y	Do.
29738	do	Ada R. Vrooman	146	146	1872	Athens, N. Y	Albany, N. Y.
29964	do	Adaline	148	141	1886	Rockyhill, Conn	Hartford, Conn.
30016	Scow	Adamantine	212	202	1890	Perth Amboy, N. J	Perth Amboy, N. J.
29957	Barge	Addie and Carrie	198	188	1884	City Island, N. Y	New York, N. Y.
688	do	Addison	82	78	1819	Coxsackie, N. Y	Do.
29924	Canal boat	Addison B. Colvin	97	92	1881	Fort Edward, N. Y	Albany, N. Y.
30014	Barge	Adelaide	196	196	1889	Jeffersonville, Ind	St. Louis, Mo.
30088	do	Adelaide	49	49	1896	Rock Island, Ill	La Crosse, Wis.
29991	do	[1]Adelante	376	362	1852	Belfast, Me	Perth Amboy, N. J.
29973	Scow	Adele	116	116	1887	Brooklyn, N. Y	New York, N. Y.
941	Barge	Adelia T. Cohn	163	155	1864	Camden, N. J	Norfolk, Va.
30039	Canal boat	Adeline Pechette	109	103	1890	Northumberland, N. Y	Plattsburg, N. Y.
30081	Barge	Adirondack	144	144	1888	Champlain, N. Y	New York, N. Y.
29809	do	Admiral	202	198	1874	Wilmington, Del	Perth Amboy, N. J.
30099	do	Admiral	735	718	1898	Ballard, Wash	Port Townsend, Wash.
30075	do	Adolph Dexheimer	184	184	1888	Landingville, Pa	New York, N. Y.
125477	do	[2]Adonis	164	82	1875	Philadelphia, Pa	Baltimore, Md.
105242	do	Afton	242	230	1867	Parrsboro, Nova Scotia	New London, Conn.
449	do	Agnes	80	67	1849	Ellsworth, Me	New York, N. Y.
30054	do	Airia	78	78	1893	Pine Island, Wis	La Crosse, Wis.
29970	Scow	Ajax	39	39	1886	Ogdensburg, N. Y	Ogdensburg, N. Y.
30034	Barge	Akron	410	400	1890	Brooklyn, N. Y	New York, N. Y.
30084	do	Akron	132	92	1897	Baltimore, Md	Baltimore, Md.
30055	do	Alabama	180	171	1893	Bon Secour, Ala	Mobile, Ala
29522	do	Alanson A. Sumner	249	237	1869	New Baltimore, N. Y	Albany, N. Y.
29874	Scow	Alaska	73	70	1877	Greenpoint, N. Y	New York, N. Y.
30096	Barge	Alaxy	25	25	1898	Dubuque, Iowa	Dubuque, Iowa.
30009	do	Albany	659	634	1889	Noank, Conn	New York, N. Y.
30028	do	Albany	447	432	1890	Brooklyn, N. Y	Do.
429	do	Albatross	433	414	1865	Bought of United States	Fall River, Mass.
29982	Canal boat	Albert Johnson	106	101	1887	Whitehall, N. Y	Plattsburg, N. Y.
29907	do	Albert Stewart	99	94	1877	North River, N. Y	Do.
29832	do	Albert J. Robinson	96	91	1875	Whitehall, N. Y	Do.
30050	do	Albion	219	212	1892	Elkton, Md	New York, N. Y.
29514	do	Albion N. Merchant	71	67	1869	Champlain, N. Y	Plattsburg, N. Y.
30083	Barge	Alert	265	265	1893	Port Richmond, N. Y	New York, N. Y.
30087	Canal boat	Alexander Bertrand	101	95	1897	Champlain, N. Y	Plattsburg, N. Y.
30029	do	Alex Black	93	88	1890	Schuylersville, N. Y	Albany, N. Y.
107287	Barge	ALEXANDER HOLLEY	2,721	2,553	1896	Superior, Wis	Duluth, Minn.
30042	Canal boat	Alexander MacDonald	105	99	1891	Whitehall, N. Y	Plattsburg, N. Y.
29558	Barge	Alexander H. Horton	161	153	1866	Athens, N. Y	Albany, N. Y.
29985	do	Alexandria	183	177	1887	Brooklyn, N. Y	New York, N. Y.
29999	do	Alfred	171	171	1878	do	Do.
29842	do	Alfred Barmore	596	588	1875	Athens, N. Y	Plattsburg, N. Y.
29730	do	Alfred Korte	308	308	1870	Cincinnati, Ohio	Pittsburg, Pa.
29559	do	Alfred D. Cook	229	218	1870	New Baltimore, N. Y	Albany, N. Y.
30049	do	Alfred J. Murray	256	243	1892	New Brunswick, N. J	Norfolk, Va.
29767	do	Alfred W. Budlong	164	164	1873	New Baltimore, N. Y	Albany, N. Y.
29937	do	Alice	260	247	1882	Rockyhill, Conn	Hartford, Conn.
30031	do	Alice	185	185	1883	Galveston, Tex	Galveston, Tex.
30057	do	Alice	70	70	1893	La Crosse, Wis	La Crosse, Wis.
30052	Canal boat	Alice Fallon	116	110	1891	Whitehall, N. Y	Plattsburg, N. Y.
30068	do	Alice Tryon	188	188	1888	Wilmington, Del	New York, N. Y.
30066	do	Alice T. Clark	116	111	1891	Whitehall, N. Y	Albany, N. Y.
29969	Barge	Allan C. Churchill	416	416	1883	Jersey City, N. J	New York, N. Y.
29922	do	Allegheny	908	908	1880	Pittsburg, Pa	Pittsburg, Pa.
29595	do	Allendale	543	543	1870	New York, N. Y	New York, N. Y.
1484	do	*Alliance*	313	313	.....	Bought of United States	Philadelphia, Pa.
29995	Scow	Alligator	107	101	1887	Sayreville, N. J	Perth Amboy, N. J.
29919	Barge	Allison White	269	263	1880	Wilmington, Del	New York, N. Y.
30059	do	Alma	46	46	1885	Tuscumbia, Mo	St. Louis, Mo.
29978	Canal boat	Almer Pierce	128	121	1875	Syracuse, N. Y	Buffalo, N. Y.
30090	Barge	Alonzo Williams	55	55	1887	Sault Ste. Marie, Mich	Buffalo, N. Y.
29927	do	Alpha	814	814	1881	Brooklyn, N. Y	Newport News, Va.

[1] Formerly { *a* bark Moses Kimball. *b* Spanish bark Elias. *c* Spanish bark Renom. *d* Brazilian bark Adelante.

[2] Formerly barge Col. Thomas A. Scott.

UNRIGGED MERCHANT VESSELS OF THE UNITED STATES—Continued.

Official No.	Class.	Name of vessel.	Gross tonnage.	Net tonnage.	When built.	Where built.	Home port (where permanent document issues).
29960	Canal boat	Alphonse Gravel	89	84	1884	Whitehall, N. Y	Plattsburg, N. Y.
29817	Barge	Altona	164	156	1873	Brooklyn, N. Y	New York, N. Y.
29942	Canal boat	Alvah Miller	98	93	1882	Fort Miller, N. Y	Albany, N. Y.
30089	Barge	AMAZON	3,599	3,331	1897	Chicago, Ill	Cleveland, Ohio.
29586	do	Amboy	110	105	1844	New York, N. Y	New York, N. Y.
30002	do	Amelia	160	152	1888	Brooklyn, N. Y	Do.
30085	do	Amelia T	164	164	1896	Brooklyn, N. Y	Do.
911	do	Amelia H. Leaming	174	165	1864	Dennisville, N. J	Do.
29739	Barge	America	209	199	1872	Rondout, N. Y	New York, N. Y.
30026	do	American	12	12	1890	Havana, Ill	St. Louis, Mo.
30037	do	American Eagle	234	223	1891	New Baltimore, N. Y	New York, N. Y.
30095	Scow	Americus	170	170	1896	Noank, Conn	Do.
29953	Barge	Amity	250	239	1884	Brooklyn, N. Y	Do.
105291	do	Amos C. Barstow	268	204	1873	Brooklyn, N. Y	Boston, Mass.
30022	Canal boat	Amsterdam	200	198	1890	Elkton, Md	New York, N. Y.
29918	Barge	Anchor Line No. 2	692	692	1880	Jeffersonville, Ind	St. Louis, Mo.
30070	Canal boat	Andrew Dettinger	167	167	1884	Landingville, Pa	New York, N. Y.
29965	do	Andrew Grant	104	99	1885	Fort Ann, N. Y	Plattsburg, N. Y.
30074	Barge	Andrew Merkle	266	266	1892	South Rondout, N. Y	New York, N. Y.
29505	do	Andrew Walton	372	360	1869	Bangor, Mich	Cleveland, Ohio.
29939	Canal boat	Andrew J. Taft	111	105	1881	Champlain, N. Y	Plattsburg, N. Y.
30051	Barge	Andrew M. Church	278	264	1892	New Baltimore, N. Y	Albany, N. Y.
29997	Canal boat	Andrew M. Platt	99	94	1887	Champlain, N. Y	Plattsburg, N. Y.
29351	do	Andy	64	64	1867	Whitehall, N. Y	Do.
29844	do	Angeline Allore	111	105	1874	Champlain, N. Y	Do.
30069	do	Angelo	225	225	1895	Port Richmond, N. Y	Do.
29972	Barge	Ann Walker	93	93	1885	Buffalo, N. Y	Buffalo, N. Y.
30058	do	Anna	50	50	1894	Davenport, Iowa	Rock Island, Ill.
29958	Canal boat	Anna Hathaway	106	100	1884	Whitehall, N. Y	Plattsburg, N. Y.
30073	Barge	Anna Offerman	157	157	1892	Elizabethport, N. J	New York, N. Y.
29930	Canal boat	Anna Weightman	98	94	1881	Fort Miller, N. Y	Albany, N. Y.
30078	do	Anna B. Quigley	170	170	1887	Landingville, Pa	New York, N. Y.
30071	do	Anna J. Tryon	116	116	1891	Fort Edward, N. Y	Do.
30072	Barge	Anna M. Brown	284	284	1892	Kingston, N. Y	Do.
29508	Canal boat	Anna T. Knight	64	64	1869	Whitehall, N. Y	Plattsburg, N. Y.
29962	Scow	Annex	98	98	1885	Ogdensburg, N. Y	Ogdensburg, N. Y.
29966	Barge	Annie	85	85	1885	Bellevue, Iowa	Dubuque, Iowa.
30011	do	Annie	101	96	1887	Mobile, Ala	Mobile, Ala.
30063	do	Annie	63	63	1895	Stillwater, Minn	St. Louis, Mo.
30086	do	Annie	122	92	1897	Eddyville, N. Y	New York, N. Y.
30079	Canal boat	Annie Byrnes	171	171	1889	Schuylkill Haven, Pa	Do.
30003	Barge	Annie Hoffman	190	183	1886	Brooklyn, N. Y	Do.
30082	do	Annie McCaffrey	165	165	1885	Landingville, Pa	Do.
30080	do	Annie O'Donnell	277	277	1894	Port Richmond, N. Y	Do.
30036	do	Annie Rooney	5	5	1891	Moline, Ill	Burlington, Iowa.
29839	do	Annie E. Clark	248	238	1875	Newtown, Md	Philadelphia, Pa.
29915	Canal boat	Annie M. Myers	120	114	1880	Champlain, N. Y	Plattsburg, N. Y.
30098	Barge	Anthony Hauck	247	247	1898	Jersey City, N. J	New York, N. Y.
29821	do	Anthracite	277	263	1873	Kingston, N. Y	Do.
30047	do	Antoinette	71	71	1892	Burlington, Iowa	Rock Island, Ill.
30091	Scow	Antoinette	115	115	1897	Perth Amboy, N. J	Perth Amboy, N. J.
30125	Barge	Antoinette	62	62	1897	Leavenworth, Ind	Evansville, Ind.
29812	Scow	April	136	131	1874	Brooklyn, N. Y	New York, N. Y.
107336	do	Arab	118	118	1898	Port Townsend, Wash	Port Townsend, Wash.
30124	do	Arab No. 2	43	43	1890	do	Do.
29802	Canal boat	Arbuckle	113	108	1874	Whitehall, N. Y	Plattsburg, N. Y.
30077	Barge	Archibald McNeil	244	244	1896	Long Island City, N. Y	New York, N. Y.
30008	Canal boat	Archie St. Clair	102	97	1888	Northumberland, N. Y	Albany, N. Y.
29297	Barge	Argo	168	160	1868	Buffalo, N. Y	Ogdensburg, N. Y.
30060	do	Argos	456	456	1894	Perth Amboy, N. J	New York, N. Y.
29296	do	Argosy	168	160	1868	Buffalo, N. Y	Ogdensburg, N. Y.
29988	Scow	Arizona	156	149	1887	Sayreville, N. J	Perth Amboy, N. J.
29497	Canal boat	Ark	57	54	1867	Whitehall, N. Y	Plattsburg, N. Y.
29815	Barge	Ark	130	124	1873	Brooklyn, N. Y	New York, N. Y.
29906	Scow	Ark	193	193	1879	Brooklyn, N. Y	Do.
29933	Canal boat	Armenia Allore	115	109	1882	Champlain, N. Y	Plattsburg, N. Y.
29998	Scow	Arni	286	270	1882	Mystic Bridge, Conn	New York, N. Y.
30062	Barge	Aroa	474	474	1895	Brooklyn, N. Y	Do.
29952	do	Arthur	201	201	1882	do	Do.
30040	do	Arthur	79	79	1889	Rock Island, Ill	Rock Island, Ill.
30097	do	Arthur	9	9	1898	Fulton, Ill	Galena, Ill.
29951	do	Arthur Jackson	167	159	1883	Landingville, Pa	New York, N. Y.
29926	Canal boat	Arty B. Martin	118	112	1880	Larrabee Point, Vt	Plattsburg, N. Y.
29984	Barge	Asbury	165	157	1887	Elizabethport, N. J	New York, N. Y.
30102	do	Aseneth	140	117	1898	South Amboy, N. J	Do.
29954	do	Ashland	245	234	1884	Brooklyn, N. Y	Do.
30035	do	Ashland	142	135	1890	do	Do.
30076	do	Athens	153	113	1896	Athens, N. Y	Do.

[1] Formerly scow Anchor Line Floating Derrick.

UNRIGGED MERCHANT VESSELS OF THE UNITED STATES—Continued.

Official No.	Class.	Name of vessel.	Gross tonnage.	Net tonnage.	When built.	Where built.	Home port (where permanent document issues).
29681	Barge	Atlantic	220	[illegible]	1887	Brooklyn, N. Y	New York, N. Y.
30064	do	Atlantic	97	97	1896	Newburyport, Mass	Newburyport, Mass.
30048	do	Atlantis	351	341	1892	Brooklyn, N. Y	New York, N. Y.
29990	Scow	Atlas	147	139	1888	City Island, N. Y	Do.
30006	Barge	Atlas	114	108	1888	Astoria, N. Y	Do.
30027	do	Atlas	428	411	1880	Jersey City, N. J	Do.
30046	Canal boat	Attica	218	210	1891	Elkton, Md	Do.
30032	Barge	Auburn	454	439	1890	Brooklyn, N. Y	Do.
29941	Scow	August	156	150	1882	Madison, Conn	Do.
30065	Canal boat	Augustus M. Swan	112	107	1886	Tonawanda, N. Y	Do.
29499	Barge	Aunt Kate	257	244	1869	Coxsackie, N. Y	Do.
29736	do	Aunt Mary	269	258	1872	do	Do.
29976	Scow	Aurora	167	161	1886	Brooklyn, N. Y	Do.
30024	Canal boat	Austin A. Quinn	123	117	1880	Lockport, N. Y	Do.
30094	Barge	AUSTRALIA	3,745	3,467	1897	Chicago, Ill	Cleveland, Ohio.
29816	do	Autocrat	948	948	1874	Portland, Oreg	Portland, Oreg.
30056	do	Avieze	165	157	1881	Rondout, N. Y	New York, N. Y.
		B.					
31491	Barge	B	130	123	1887	Brooklyn, N. Y	New York, N. Y.
31408	Scow	B	278	278	1880	Noank, Conn	Do.
31585	do	B	12	12	1896	Friday Harbor, Wash	Port Townsend, Wash.
31568	Barge	B. A. Starr	151	151	1892	Champlain, N. Y	New York, N. Y.
31546	do	B. C. Co. No. 1	320	314	1892	Brooklyn, N. Y	Do.
31547	do	B. C. Co. No. 2	319	312	1892	do	Do.
31548	do	B. C. Co. No. 3	354	347	1892	do	Do.
31572	Scow	B. C. Co. No. 6	369	369	1897	Hoboken, N. J	Do.
31573	Barge	B. C. Co. No. 7	360	360	1897	Brooklyn, N. Y	Do.
31555	do	B. C. C. No. 4	348	348	1896	do	Do.
31556	do	B. C. C. No. 5	374	374	1896	do	Do.
31557	do	B. C. C. No. 15	335	335	1896	do	Do.
31566	do	B. C. Co. No. 46	291	291	1896	Hoboken, N. J	Do.
31567	do	B. C. Co. No. 47	322	322	1896	do	Do.
31574	do	B. C. Co. No. 48	213	213	1897	Brooklyn, N. Y	Do.
31521	Canal boat	B. F. Hewitt	103	98	1888	Fort Ann, N. Y	Plattsburg, N. Y.
31279	Barge	B. F. Holcomb	65	65	1870	Whitehall, N. Y	Do.
31359	do	B. K. Washburn	145	137	1873	Poughkeepsie, N. Y	New York, N. Y.
31552	do	B. T. Donaldson	361	361	1895	Elkton, Md	Camden, N. J.
31241	do	B. W. Blanchard	462	402	1864	Brooklyn, N. Y	New York, N. Y.
31492	Canal boat	B. W. Burleigh	101	96	1887	Whitehall, N. Y	Plattsburg, N. Y.
31438	do	B. S. W. Clark	85	81	1880	do	Do.
31509	do	Baker Brothers	100	95	1881	do	Do.
31484	Barge	Balize	356	345	1886	Perth Amboy, N. J	Perth Amboy, N. J.
31444	do	Balloon	327	311	1881	do	Do.
31404	Scow	Baltic	63	60	1877	Gowanus, N. Y	New York, N. Y.
31344	Barge	Baltimore	274	274	1872	Wilmington, Del	Philadelphia, Pa.
31456	do	Baltimore	297	292	1882	do	Perth Amboy, N. J.
31581	Scow	Baltimore	14	14	1897	Point Roberts, Wash	Port Townsend, Wash.
31470	Barge	Bandit	336	324	1884	Perth Amboy, N. J	Perth Amboy, N. J.
31452	do	Banjo	348	337	1881	Cambridge, Md	Do.
31498	do	Banter	363	351	1888	Perth Amboy, N. J	Do.
31261	Canal boat	Barbara	68	68	1870	Whitehall, N. Y	Plattsburg, N. Y.
31559	Barge	Barber and Zeigler	154	154	1892	Elizabethport, N. J	New York, N. Y.
31575	do	BARGE No. 1	383	355	1898	Elizabeth, N. J	Do.
31576	do	BARGE No. 2	383	355	1898	do	Do.
31577	do	BARGE No. 3	383	355	1898	do	Do.
31578	do	BARGE No. 4	383	355	1898	do	Do.
67368	do	Barge No. 5	142	142	1898	Seattle, Wash	Do.
67369	do	Barge No. 6	142	142	1898	do	Do.
67370	do	Barge No. 7	142	142	1898	do	Do.
67371	do	Barge No. 8	142	142	1898	do	Do.
67372	do	Barge No. 9	142	142	1898	do	Seattle, Wash.
31461	do	Barnegat	298	294	1882	Wilmington, Del	Perth Amboy, N. J.
31496	do	Barnegat	164	156	1888	Elizabethport, N. J	New York, N. Y.
31441	Canal boat	Bartlett Nye	117	112	1880	Ticonderoga, N. Y	Plattsburg, N. Y.
31534	do	Batavia	200	193	1890	Elkton, Md	New York, N. Y.
31481	Barge	Baxter	78	75	1881	Communipaw, N. J	Do.
31488	do	Bay View	55	53	1883	Flushing, N. Y	Do.
31483	do	Beacon	341	329	1886	Perth Amboy, N. J	Perth Amboy, N. J.
31579	do	Bear	539	539	1898	San Francisco, Cal	San Francisco, Cal.
31565	do	Beauty	115	115	1896	Pittsburg, Pa	Pittsburg, Pa.
31468	do	Beaver	342	329	1884	Perth Amboy, N. J	Perth Amboy, N. J.
31554	Canal boat	Bedford	130	130	1888	Whitehall, N. Y	New York, N. Y.
31156	do	Bee	63	63	1869	do	Plattsburg, N. Y.
31466	Barge	Bee	145	137	1883	Brooklyn, N. Y	New York, N. Y.
31558	do	Bella	176	176	1887	Landingville, Pa	Do.
31512	Canal boat	Belle	110	104	1886	do	Philadelphia, Pa.
31560	Barge	Belle Reynolds	202	202	1890	Upper Nyack, N. Y	New York, N. Y.
2710	do	Belle P. Cross	298	211	1870	Trenton, Mich	Duluth, Minn.

UNRIGGED MERCHANT VESSELS OF THE UNITED STATES—Continued.

Official No.	Class.	Name of vessel.	Gross tonnage.	Net tonnage.	When built.	Where built.	Home port (where permanent document issues).
3010	Barge	Belle of Oregon	1,115	1,061	1876	Bath, Me	New York, N. Y.
31553	Canal boat	Belle of St. Clair	108	102	1894	Whitehall, N. Y	Plattsburg, N. Y.
31358	Barge	Belmont	318	318	1877	Wheeling, W. Va	Pittsburg, Pa.
31309	Scow	Ben	139	139	1874	Caven Point, N. J	New York, N. Y.
31525	Barge	a Ben	77	73	1863	Mobile, Ala	Mobile, Ala.
31541	Scow	Ben Brink	317	317	1888	Detroit, Mich	Buffalo, N. Y.
31439	Barge	Benedict	142	139	1875	Landingville, Pa	New Haven, Conn.
2705	....do	Benjamin Akin	87	82	1836	Greenbush, N. Y	New York, N. Y.
31526	Scow	Benjamin Harrison	38	38	1889	Ogdensburg, N. Y	Ogdensburg, N. Y.
31213	Canal boat	Benjamin T. Davis	74	74	1866	Fort Ann, N. Y	Plattsburg, N. Y.
31539	Barge	Bergen	310	300	1891	South Amboy, N. J	New York, N. Y.
31540	Canal boat	Bergen	198	183	1891	Catskill, N. Y	Albany, N. Y.
31549	....do	Bergen	222	213	1892	Elkton, Md	New York, N. Y.
31490	Barge	[1] Berkley	223	212	1869	Philadelphia, Pa	Fall River, Mass.
31561	....do	Bernard Curley	258	256	1894	Elkton, Md	New York, N. Y.
31564	....do	Bernard McLain	146	146	1896	Champlain, N. Y	Do.
31395	Canal boat	Bernard Murphy	107	101	1877	Whitehall, N. Y	Plattsburg, N. Y.
31520	....do	Bertha	96	91	1889	Fort Ann, N. Y	Do.
31523	Barge	Bertha	47	45	1887	Mobile, Ala	Mobile, Ala.
31563	Canal boat	Bertha McWilliams	150	150	.....	.....	New York, N. Y.
31542	....do	Bertha M. Bullis	98	93	1891	Putnam, N. Y	Plattsburg, N. Y.
31458	.... do	Berty Harris	102	97	1881	Fort Miller, N. Y	Do.
31544	Barge	Berwick	103	98	1892	Kennebunk, Me	Portsmouth, N. H.
31445	.... do	Bessemer	399	399	1879	Pittsburg, Pa	Pittsburg, Pa.
31479	....do	Bessie	25	25	1885	Burlington, Iowa	Burlington, Iowa.
31507	Canal boat	Bessie G. Sherman	99	94	1888	Fort Ann, N. Y	Plattsburg, N. Y.
31368	....do	Bill Beam	274	274	1873	Cincinnati, Ohio	Pittsburg, Pa.
31454	....do	Billow	348	337	1881	Cambridge, Md	Perth Amboy, N. J.
31527	Barge	Billy	37	37	1886	Beef Slough, Wis	La Crosse, Wis.
31522	Canal boat	Binghamton	588	565	1889	Noank, Conn	New York, N. Y.
31510	.... do	Bird	108	102	1879	Reading, Pa	Philadelphia, Pa.
31583	Scow	Biz	6	6	1898	Blaine, Wash	Port Townsend, Wash.
31504	Barge	Bizarre	363	351	1888	Perth Amboy, N. J	Perth Amboy, N. J.
31373	....do	Black Diamond	295	281	1875	Clayton, N. Y	Ogdensburg, N. Y.
31528	....do	Black Diamond	552	541	1882	Ludington, Mich	Cleveland, Ohio.
31570	....do	Black Diamond	121	100	1895	Mobile, Ala	Mobile, Ala.
31515	Canal boat	Blaine	107	101	1881	Unionville, Pa	Philadelphia, Pa.
31580	Scow	Blakeley No. 1	247	237	1898	Port Blakeley, Wash	San Francisco, Cal.
31463	Barge	Blanche	105	100	1882	Rockyhill, Conn	Hartford, Conn.
2103	....do	Blast	124	118	1864	Hamburg, Pa	Trenton, N. J.
31506	....do	Blizzard	363	351	1888	Perth Amboy, N. J	Perth Amboy, N. J.
3660	....do	Blue Belle	20	20	1895	Fox Landing, Iowa	Burlington, Iowa.
31503	....do	Bluster	363	351	1888	....do	Perth Amboy, N. J.
31487	....do	Boaz	124	118	1881	Brooklyn, N. Y	New York, N. Y.
31516	Canal boat	Bogardus	107	101	1886	Robeson Township, Pa	Philadelphia, Pa.
90541	Barge	[2] Boies Penrose	287	278	1873	Ellsworth, Me	Portsmouth, N. H.
31569	Canal boat	Bonanza	105	99	1894	West Troy, N. Y	Plattsburg, N. Y.
31471	Barge	Bonito	336	324	1884	....do	Do.
31545	....do	Boots	230	230	1892	Lake Charles, La	Galveston, Tex.
31141	Canal boat	Boston	60	60	1867	Whitehall, N. Y	Plattsburg, N. Y.
31467	Barge	Boston	115	109	1883	Brooklyn, N. Y	New York, N. Y.
31582	Scow	Boston	11	11	1897	Point Roberts, Wash	Port Townsend, Wash.
31446	Barge	Bouquet	306	293	1881	Perth Amboy, N. J	Perth Amboy, N. J.
31464	Scow	Brainard No. 6	160	160	1882	Brooklyn, N. Y	New York, N. Y.
31465	....do	Brainard No. 7	160	160	1882	....do	Do.
31485	Barge	Brait	343	333	1886	Perth Amboy, N. J	Perth Amboy, N. J.
31513	Canal boat	Brazil	107	102	1887	Philadelphia, Pa	Philadelphia, Pa.
2106	Barge	Breeze	121	115	1864	Hamburg, Pa	Trenton, N. J.
31453	....do	Breeze	354	342	1881	Cambridge, Md	Perth Amboy, N. J.
31518	Canal boat	Brewer	107	101	1882	Schuylkill Haven, Pa	Philadelphia, Pa.
31457	Barge	Bridgeport	297	292	1882	Wilmington, Del	Perth Amboy, N. J.
31450	....do	Brilliant	319	305	1881	Perth Amboy, N. J	Do.
2759	....do	*Bristol*	167	164	1871	Philadelphia, Pa	Baltimore, Md.
31449	....do	Bristol	168	160	1881	Brooklyn, N. Y	New York, N. Y.
31562	....do	Broad Mountain	237	237	1891	South Rondout, N. Y	Do.
31514	Canal boat	Brooke	106	101	1879	Orwigsburg, Pa	Philadelphia, Pa.
31502	Barge	Brooklyn	154	147	1887	South Brooklyn, N. Y	New York, N. Y.
31472	....do	Brooklyn Freight Annex No. 1	394	394	1884	Brooklyn, N. Y	Do.
31473	....do	Brooklyn Freight Annex No. 2	394	394	1884	....do	Do.
31474	....do	Brooklyn Freight Annex No. 3	399	399	1884	....do	Do.
31475	....do	Brooklyn Freight Annex No. 4	399	399	1884	....do	Do.
31489	Scow	Brooklyn Freight Annex No. 5	372	372	1886	....do	Do.
31535	Barge	Brooklyn Freight Annex No. 6	367	367	1890	....do	Do.
31536	....do	Brooklyn Freight Annex No. 7	367	367	1890	....do	Do.
31511	Canal boat	Bruce	103	98	1879	Landingville, Pa	Philadelphia, Pa.
31584	Scow	Bruno	171	171	1895	Port Richmond, N. Y	New York, N. Y.
31642	Barge	Brunswick	298	294	1882	Wilmington, Del	Perth Amboy, N. J.
31494	....do	Buckler	363	351	1887	Perth Amboy, N. J	Do.

[1] Formerly U. S. light-house st. Atlantus.

[2] Formerly schooner Mary Lord.

a Sold to U. S. War Department, June 27, 1898.

UNRIGGED MERCHANT VESSELS OF THE UNITED STATES—Continued.

Official No.	Class.	Name of vessel.	Gross tonnage.	Net tonnage.	When built.	Where built.	Home port (where permanent document issues).
31497	Barge	Budget	363	351	1887	Perth Amboy, N. J	Perth Amboy, N. J.
31131	do	Buffalo	513	513	1853	Newburg, N. Y	New York, N. Y.
31394	do	Buffalo	122	116	1877	Brooklyn, N. Y	Do.
31531	do	Buffalo	308	308	1890	East Saginaw, Mich	Cleveland, Ohio.
31532	do	Buffalo	666	652	1890	South Rondout, N. Y	New York, N. Y.
31499	do	Buffet	363	351	1888	Perth Amboy, N. J	Perth Amboy, N. J.
31551	Canal boat	Bunce Brothers	95	90	1890	Ticonderoga, N. Y	Plattsburg, N. Y.
31469	Barge	Buoyant	342	329	1884	Perth Amboy, N. J	Perth Amboy, N. J.
31495	do	Burden	363	351	1887	do	Do.
31346	Canal boat	Burr Benjamin	111	105	1873	Whitehall, N. Y	Albany, N. Y.
31480	Barge	Burt	89	89	1883	Dubuque, Iowa	Rock Island, Ill.
31486	do	Bustle	344	332	1886	Perth Amboy, N. J	Perth Amboy, N. J.
2762	do	[1] Busy	327	313	1869	Halifax, Nova Scotia	New London, Conn.
31571	do	Butch	61	61	1895	Specbts Ferry, Iowa	Dubuque, Iowa.
31505	do	Buttress	363	351	1888	Perth Amboy, N. J	Perth Amboy, N. J.
31543	Canal boat	Byron	232	222	1891	Elkton, Md	New York, N. Y.
31383	do	Byron Z. Doty	98	93	1875	Fort Miller, N. Y	Albany, N. Y.
31501	Barge	Byssus	363	351	1888	Perth Amboy, N. J	Perth Amboy, N. J.
		C.					
33965	Barge	C	143	143	1874	Brooklyn, N. Y	New York, N. Y.
34163	Scow	C	289	289	1880	Noank, Conn	Do.
34293	do	C	12	12	1896	Friday Harbor, Wash	Port Townsend, Wash.
33586	Canal boat	C. M. C	60	57	1867	Westhaven, Vt	Plattsburg, N. Y.
34242	Barge	C. S. C. Co. No. 1	133	125	1895	Cleveland, Ohio	Cleveland, Ohio.
34243	do	C. S. C. Co. No. 2	133	125	1895	do	Do.
34244	do	C. S. C. Co. No. 3	133	125	1895	do	Do.
34245	do	C. S. C. Co. No. 4	133	125	1895	do	Do.
34246	do	C. S. C. Co. No. 5	133	125	1895	do	Do.
34249	do	C. S. C. Co. No. 6	164	164	1896	Elizabethport, N. J	Do.
34250	do	C. S. C. Co. No. 7	164	164	1896	do	Do.
34251	do	C. S. C. Co. No. 8	164	164	1896	do	Do.
34252	do	C. S. C. Co. No. 9	163	163	1896	do	Do.
34253	do	C. S. C. Co. No. 10	163	163	1896	do	Do.
34259	do	C. S. C. Co. No. 11	162	162	1896	do	Do.
34254	do	C. S. C. Co. No. 12	164	164	1896	do	Do.
34256	do	C. S. C. Co. No. 13	164	164	1896	do	Do.
34255	do	C. S. C. Co. No. 14	163	163	1896	do	Do.
34258	do	C. S. C. Co. No. 15	163	163	1896	do	Do.
34260	Scow	C. T. No. 5	177	177	1891	Rondout, N. Y	New York, N. Y.
33991	Barge	C. and T	86	82	1870	Brooklyn, N. Y	Do.
33897	Canal boat	C. Baldwin	67	67	1872	Ticonderoga, N. Y	Plattsburg, N. Y.
33589	do	C. Walcott	72	72	1868	do	Do.
34095	Barge	C. A. Lorman	137	137	1878	Detroit, Mich	Detroit, Mich.
34211	do	C. C. Gibbs	195	195	1883	Galveston, Tex	Galveston, Tex.
33130	do	C. D. Landon	80	80	1864	Westhaven, Vt	Plattsburg, N. Y.
34177	do	C. E. Goin	111	105	1880	Portland, Conn	New York, N. Y.
34131	Canal boat	C. E. Jefferson	105	99	1883	Champlain, N. Y	Plattsburg, N. Y.
34007	Barge	C. E. Staley	9	9	1875	Grand Island, N. Y	Buffalo, N. Y.
34176	do	C. F. Deering	106	101	1890	Portland, Conn	New York, N. Y.
34155	Canal boat	C. F. Still	133	127	1881	Phœnix, N. Y	Oswego, N. Y.
34195	Barge	C. G. Bates	130	123	1889	Mobile, Ala	Mobile, Ala.
34125	Canal boat	C. G. Donehue	107	101	1882	Whitehall, N. Y	Plattsburg, N. Y.
34209	do	C. G. Putnam	109	104	1889	Northumberland, N. Y	Albany, N. Y.
33976	do	C. H. Morse	97	92	1875	Orwell, Vt	Plattsburg, N. Y.
33881	do	C. H. Tisdale	62	62	1862	Whitehall, N. Y	Do.
34261	do	C. H. Tucker	227	227	1890	Elkton, Md	New York, N. Y.
34283	Barge	C. I. Gibbs, jr	126	126	1897	Brooklyn, N. Y	Do.
34172	Canal boat	C. J. Sargent	94	89	1878	Orwell, Vt	Plattsburg, N. Y.
33147	do	C. J. Stephens	70	70	1864	Ticonderoga, N. Y	Do.
33890	Scow	C. J. Winant No. 5	91	86	1872	Rondout, N. Y	Perth Amboy, N. J.
33981	do	C. J. Winant No. 6	93	88	1873	do	Do.
33982	do	C. J. Winant No. 7	94	90	1874	do	New York, N. Y.
34150	do	C. J. Winant No. 8	181	172	1886	Brooklyn, N. Y	Do.
34191	Barge	C. J. Winant No. 10	174	165	1889	do	Do.
33584	Canal boat	C. L. Mather	63	63	1868	Whitehall, N. Y	Plattsburg, N. Y.
34127	do	C. M. Hotchkiss	118	112	1881	do	Albany, N. Y.
33590	do	C. R. Allen	65	65	1864	do	Plattsburg, N. Y.
33902	Scow	C. S. Peary	111	105	1872	Newburg, N. Y	New York, N. Y.
34231	Canal boat	C. T. Laverty	103	98	1892	Whitehall, N. Y	Plattsburg, N. Y.
34257	Barge	C. W. Bein	270	270	1896	Lake Charles, La	Galveston, Tex.
34112	Canal boat	C. W. Haviland	99	94	1881	Fort Edward, N. Y	Albany, N. Y.
34281	do	C. W. Pratt	135	128	1877	Oswego, N. Y	Oswego, N. Y.
33937	do	C. W. Underwood	62	62	1866	Oswego, N. Y	Plattsburg, N. Y.
34174	do	C. W. Woodford	102	97	1884	Champlain, N. Y	Do.
34171	do	C. Murray Biglow	101	96	1888	do	Do.
34034	do	C. and C. Jefferson	118	112	1877	Whitehall, N. Y	Do.
34230	Barge	Caicasieu	239	239	1895	Lake Charles, La	Lake Charles, La.

[1] Formerly British bark Busy.

UNRIGGED MERCHANT VESSELS OF THE UNITED STATES—Continued.

Official No.	Class.	Name of vessel.	Gross tonnage.	Net tonnage.	When built.	Where built.	Home port (where permanent document issues).
33404	Barge	Caledonia	202	192	1845	New York, N. Y.	New York, N. Y.
34160	....do	California	205	198	1887	Brooklyn, N. Y.	Do.
5704	....do	Camden	434	424	1847	Derby, Conn	Seattle, Wash.
34224	....do	[1]Canary	217	209	1869	Canning, Nova Scotia	Perth Amboy, N. J.
33411	....do	Canisteo	617	617	1852	Brooklyn, N. Y.	New York, N. Y.
34145	....do	Capt. Albert	97	97	1885	....do	Do.
34156	....do	Capt. Brainard	211	211	1876	Mobile, Ala	Mobile, Ala.
33382	....do	Capt. Ingles	69	69	1871	Fort Miller, N. Y.	Plattsburg, N. Y.
33957	Scow	Capt. John	58	55	1874	South Brooklyn, N. Y.	New York, N. Y.
34146	Barge	Capt. Lange	125	125	1885	Brooklyn, N. Y	Do.
34269	....do	Capt. Tom	154	154	1893	....do	Do.
34014	Canal boat	Capt. A. Van Order	128	128	1874	Ithaca, N. Y	Oswego, N. Y.
34228	....do	Capt. C. Rosa	132	126	1890	Port Byron, N. Y	Buffalo, N. Y.
34154	Barge	Capt. Anning Smith	411	411	1883	Jersey City, N. J	New York, N. Y.
4825	....do	Caravan	1,441	1,429	1855	Bath, Me	Do.
34247	....do	Carbonate	94	94	1896	Buffalo, N. Y	Buffalo, N. Y.
33962	....do	Carbondale	272	259	1873	Kingston, N. Y	New York, N. Y.
34208	Canal boat	Carey and Fermoile	119	116	1887	Tonawanda, N. Y	Oswego, N. Y.
34192	Barge	Carlos French	433	421	1889	New Haven, Conn	New Haven, Conn.
33588	Canal boat	Caroline Brock	71	71	1868	Ticonderoga, N. Y	Plattsburg, N. Y.
33152	....do	Carrie	61	61	1858	Orwell, Vt	Do.
5705	Barge	Carrie Gurnee	84	84	1869	Rondout, N. Y	New York, N. Y.
34263	Canal boat	Carrie Whitehead	95	95	1882	Ithaca, N. Y	Plattsburg, N. Y.
34198	....do	Carrie A. Ramsay	153	146	1879	Rochester, N. Y	New York, N. Y.
34008	....do	Carrie E. Tense	96	91	1875	Fort Miller, N. Y	Albany, N. Y.
33681	....do	Carrie J. Brunel	65	65	1870	Ticonderoga, N. Y	Plattsburg, N. Y.
33747	....do	Carrie L. Newton	63	63	1870	Fort Miller, N. Y	Do.
125306	Barge	Carrie L. Tyler	565	503	1874	Northport, N. Y	Charleston, S. C.
34129	Canal boat	Carrie McK. Herrick	149	149	1861	Rochester, N. Y	New York, N. Y.
33907	Barge	Catawba	337	337	1872	Cincinnati, Ohio	Pittsburg, Pa.
34212	....do	Cataract	145	139	1890	Brooklyn, N. Y	New York, N. Y.
33043	Canal boat	Catharine and J. B. Shoe	113	113	1866	Hamburg, Pa	Philadelphia, Pa.
34286	Barge	Catlin	134	111	1897	South Amboy, N. J	New York, N. Y.
34214	Canal boat	Cayuga	200	193	1890	Elkton, Md	Do.
34101	....do	Cedar Point	104	99	1874	Ticonderoga, N. Y	Albany, N. Y.
34116	....do	Celestia Cossey	121	115	1881	....do	Plattsburg, N. Y.
33580	....do	Celia Thomas	62	62	1867	Whitehall, N. Y	Do.
125538	Barge	Centennial	76	72	1876	Bridgeton, N. J	Baltimore, Md.
34272	....do	Chaldean	139	139	1896	Brooklyn, N. Y	New York, N. Y.
34285	....do	Chalfont	245	228	1897	Noank, Conn	Philadelphia, Pa.
34268	....do	Champlain	150	150	1848	Champlain, N. Y	New York, N. Y.
34240	....do	Charles	152	145	1895	Brooklyn, N. Y	Do.
34271	....do	Charles	234	234	1896	Rondout, N. Y	Do.
34093	Canal boat	Charles Arpin	117	111	1879	Champlain, N. Y	Plattsburg, N. Y.
34090	....do	Charles Cross	91	87	1879	Fort Edward, N. Y	Do.
34118	Barge	Charles Fisher	99	92	1880	Washington, N. C	New York, N. Y.
34289	....do	Charles Gorman	264	264	1897	Port Richmond, N. Y	Do.
34196	Canal boat	Charles Gring	108	103	1889	Whitehall, N. Y	Plattsburg, N. Y.
34175	....do	Charles McCaffrey	100	95	1888	Fort Ann, N. Y	Do.
34270	do	Chas. McCaffrey	154	154	1885	Landingville, Pa	New York, N. Y.
34266	Barge	Charles Mulford	309	309	1891	South Rondout, N. Y	Do.
34262	Scow	Charles O'Rourke	195	195	1896	Rondout, N. Y	Do.
33554	Barge	Charles Spear	326	326	1864	Coxsackie, N. Y	Do.
34264	Canal boat	Charles Whitehead	132	132	1884	Ithaca, N. Y	Do.
34106	....do	Charles A. Bissett	99	94	1881	Whitehall, N. Y	Plattsburg, N. Y.
34273	Barge	Charles E. Meyers	297	297	1896	Port Richmond, N. Y	New York, N. Y.
34122	Canal boat	Charles E. Pearson	106	101	1881	Orwell, Vt	Plattsburg, N. Y.
34173	....do	Charles E. Rogers	104	99	1888	Champlain, N. Y	Do.
34178	....do	Charles E. Rogers	103	98	1888	....do	Do.
5682	Barge	Charles E. Smith, P. & R. R. R. No. 101	200	190	1869	Philadelphia, Pa	Camden, N. J.
34111	....do	Charles F. Berwind	162	155	1880	Wilmington, Del	New York, N. Y.
34241	....do	Charles F. Godshall	294	294	1891	Jersey City, N. J	Do.
33944	Canal boat	Charles G. Davis	115	109	1873	Whitehall, N. Y	Plattsburg, N. Y.
33692	Barge	Charles G. Hill	192	183	1864	New Baltimore, N. Y	New York, N. Y.
33544	....do	Charles H. Douglas	165	157	1865	Coxsackie, N. Y	Albany, N. Y.
33990	Canal boat	Charles H. Douglas	97	92	1876	Whitehall, N. Y	Plattsburg, N. Y.
34124	....do	Charles P. Leroy	119	113	1881	Fort Ann, N. Y	Do.
34227	....do	Chas. R. Murray	124	118	1880	Rochester, N. Y	Buffalo, N. Y.
54193	Barge	[2]Charles T. Marston	257	244	1847	Brooklyn, N. Y	Hartford, Conn.
34009	Canal boat	Charley Schuyler	110	110	1867	Fort Edward, N. Y	Plattsburg, N. Y.
33950	Scow	Charlie	129	129	1874	Caven Point, N. J	New York, N. Y.
31142	Canal boat	Charlie R. Burleigh	105	100	1881	Whitehall, N. Y	Albany, N. Y.
33132	....do	Charlotta	81	81	1862	....do	Plattsburg, N. Y.
13628	Barge	[3]Charlotte	119	113	1850	New Haven, Conn	New York, N. Y.
34152	....do	Chemist	132	125	1886	Greenpoint, N. Y	Do.
33412	....do	Chemung	617	595	1852	Brooklyn, N. Y	Do.
33807	....do	Chesapeake	198	188	1871	Chester, Pa	Perth Amboy, N. J.
34092	Canal boat	Chesapeake	49	49	1879	Baltimore, Md	Baltimore, Md.

[1]Formerly British brigantine Sea Bird.

[2]Formerly barge Priam.

[3]Formerly barge James English.

UNRIGGED MERCHANT VESSELS OF THE UNITED STATES—Continued.

Official No.	Class.	Name of vessel.	Gross tonnage.	Net tonnage.	When built.	Where built.	Home port (where permanent document issues).
34170	Barge.....	Chesapeake	197	197	1888	Baltimore, Md	Baltimore, Md.
34207	.....do.....	Chester	885	885	1890	Jeffersonville, Ind	St. Louis, Mo.
34290	.....do.....	Chester Brown	116	116	1895	Orange, Tex	Lake Charles, La.
33694	Canal boat.....	Chester Griswold	197	187	1869	New Baltimore, N. Y	Albany, N. Y.
33785	.....do.....	Chester Griswold	67	67	1871	Ticonderoga, N. Y	Plattsburg, N. Y.
34115	.....do.....	Chester A. Arthur	101	96	1881	Whitehall, N. Y	Do.
34089	Barge.....	Chicago	271	271	1875	Jeffersonville, Ind	Paducah, Ky.
33542	.....do.....	Chicago	365	347	1831	New York, N. Y	Albany, N. Y.
34275	Scow.....	Chicago	314	271	1897	Baltimore, Md	Baltimore, Md.
5191	Barge.....	Chief	199	194	1837	Rockland, Me	New York, N. Y.
33746	Canal boat.....	Chief	71	71	1871	Whitehall, N. Y	Do.
34287	Barge.....	Chief	170	150	1897	Noank, Conn	Do.
34280	Canal boat.....	Christie and Freddie	155	155	1897	Tonawanda, N. Y	Buffalo, N. Y.
34221	Barge.....	Christine	184	174	1891	Rockyhill, Conn	Hartford, Conn.
34274	.....do.....	Cincinnati	323	311	1896	Baltimore, Md	Baltimore, Md.
34121	.....do.....	City of Brooklyn	301	301	1882	Brooklyn, N. Y	New York, N. Y.
34232	.....do.....	City of Havana	15	15	1891	Havana, Ill	St. Louis, Mo.
34138	.....do.....	City of New York	358	350	1862	Noank, Conn	New York, N. Y.
34149	.....do.....	City of New York	544	525	1885	Brooklyn, N. Y	Do.
34147	.....do.....	City of Paris	541	541	1885	.....do	Do.
34201	Scow.....	City of Stella	31	31	1890	Stella, N. C	Beaufort, N. C.
34237	Barge.....	City Point	100	95	1863	Portsmouth, Va	Norfolk, Va.
33899	Canal boat.....	Clara	71	67	1872	Whitehall, N. Y	Plattsburg, N. Y.
34226	Barge.....	Clara	205	205	1883	South Rondout, N. Y	New York, N. Y.
34291	.....do.....	Clara	18	18	1898	Fulton, Ill	Galena, Ill.
34292	.....do.....	Clara	164	164	1898	New York, N. Y	New York, N. Y.
33994	Canal boat.....	Clarabelle	91	87	1876	Fort Miller, N. Y	Albany, N. Y.
34219	Barge.....	Clara Horn	242	231	1891	Sandusky, Ohio	Sandusky, Ohio.
34161	.....do.....	Clara Monte	20	20	1866	Havana, Ill	St. Louis, Mo.
34236	Canal boat.....	Clara Petchette	116	110	1893	Northumberland, N. Y	Albany, N. Y.
3316[illegible]	Barge.....	Clara B. Buell	83	83	1847	Whitehall, N. Y	Plattsburg, N. Y.
34[illegible]	Canal boat.....	Clara and Una	112	106	1889	Northumberland, N. Y	Albany, N. Y.
34189	Barge.....	Clare	143	136	1889	Buffalo, N. Y	Buffalo, N. Y.
34218	Canal boat.....	Clarence M. Curtis	84	80	1881	Dunhams Basin, N. Y	Plattsburg, N. Y.
34108	.....do.....	Clay Holmes	118	112	1881	Fort Ann, N. Y	Albany, N. Y.
34162	Barge.....	Clearfield	130	124	1887	Brooklyn, N. Y	New York, N. Y.
34276	.....do.....	Cleveland	261	245	1897	Baltimore, Md	Baltimore, Md.
33974	.....do.....	Clifford	237	237	1876	Bangor, Me	Boston, Mass.
34217	.....do.....	Clio	300	290	1891	Brooklyn, N. Y	New York, N. Y.
34265	.....do.....	Clover	187	187	1888	Landingville, Pa	Do.
34204	.....do.....	Clyde	408	396	1890	Brooklyn, N. Y	Do.
34279	Canal boat.....	Coaldale	92	88	1896	Whitehall, N. Y	Plattsburg, N. Y.
34166	Barge.....	Coal Exchange	236	229	1887	South Rondout, N. Y	New York, N. Y.
34210	.....do.....	Cohoes	416	404	1890	Brooklyn, N. Y	Do.
34284	.....do.....	Colmar	244	230	1897	Noank, Conn	Philadelphia, Pa.
33949	Canal boat.....	Col. Price	111	106	1874	Fort Ann, N. Y	Albany, N. Y.
34278	.....do.....	Col. L. F. Peck	166	166	1887	Landingville, Pa	New York, N. Y.
33546	Barge.....	Columbia	151	151	1824	Milton, N. Y	Albany, N. Y.
34084	Canal boat.....	Columbia	112	112	1878	Rondout, N. Y	Do.
34100	.....do.....	Columbia	119	113	1880	Fort Miller, N. Y	Do.
34136	Barge.....	Columbia	166	166	1882	Brooklyn, N. Y	New York, N. Y.
34248	.....do.....	Columbia	803	803	1895	East Boston, Mass	Boston, Mass.
56257	.....do.....	[1]Columbia	301	301	1865	Poughkeepsie, N. Y	New York, N. Y.
33967	.....do.....	Columbia's Chief	793	793	1874	Portland, Oreg	Portland, Oreg.
34232	.....do.....	Columbus	100	100	1898	Fort Madison, Iowa	Burlington, Iowa.
34267	.....do.....	Columbus	221	221	1892	Port Richmond, N. Y	New York, N. Y.
34216	.....do.....	Comfort	84	84	1891	Galena, Ill	Rock Island, Ill.
5303	.....do.....	Commerce	473	452	1862	Newcastle, Me	New York, N. Y.
34181	Canal boat.....	Commerce	107	101	1887	Orwigsburg, Pa	Philadelphia, Pa.
34220	Barge.....	Commerce	737	737	1891	Jeffersonville, Ind	St. Louis, Mo.
34294	.....do.....	Commercial	183	183	1898	South Rondout, N. Y	New York, N. Y.
34010	Canal boat.....	Commodore	99	94	1877	Whitehall, N. Y	Plattsburg, N. Y.
34167	Scow.....	Commodore	146	138	1887	Perth Amboy, N. J	Perth Amboy, N. J.
33582	Canal boat.....	Commonwealth	71	71	1867	Ticonderoga, N. Y	Plattsburg, N. Y.
33977	.....do.....	Concord	103	103	1875	.....do	Do.
34169	Barge.....	Condor	369	356	.....	Foreign built	Perth Amboy, N. J.
34120	.....do.....	Conemaugh	270	270	1881	Brooklyn, N. Y	New York, N. Y.
34182	Canal boat.....	Congress	107	102	1886	Chester, Pa	Philadelphia, Pa.
34295	Barge.....	Congress	183	183	1898	South Rondout, N. Y	New York, N. Y.
34288	.....do.....	Cooperator	149	149	1897	Brooklyn, N. Y	Do.
33619	.....do.....	Cora	162	162	1868	Mobile, Ala	Mobile, Ala.
34099	.....do.....	Cora	380	365	1880	Rockyhill, Conn	New London, Conn.
34143	Canal boat.....	Cora Patrick	136	129	1880	Phœnix, N. Y	Oswego, N. Y.
34184	.....do.....	Cora and Lizzie	99	94	1889	Whitehall, N. Y	Plattsburg, N. Y.
33623	.....do.....	Coral	67	67	1867	Dunhams Basin, N. Y	Albany, N. Y.
34230	.....do.....	Corfu	232	225	1891	Elkton, Md	New York, N. Y.
34165	Barge.....	Corry	245	235	1888	Elisabethport, N. J	Do.
33388	.....do.....	Coxsackie	284	270	1850	Coxsackie, N. Y	Do.

[1]Formerly barge Republic.

UNRIGGED MERCHANT VESSELS OF THE UNITED STATES—Continued.

Official No.	Class.	Name of vessel.	Gross tonnage.	Net tonnage.	When built.	Where built.	Home port (where permanent document issues).
34164	Barge	Crescete	68	62	1886	St. Michaels, Md	Baltimore, Md
34229	do	Cresson	355	350	1881	Brooklyn, N. Y.	New York, N. Y.
34118	do	Crickmore	364	358	1881	do	Do.
4514	do	Crisis	126	120	1858	Millville, N. J	Do.
33548	do	Cromwell	143	136	1847	New York, N. Y	Do.
34023	do	Cross Creek No. 1	90	90	1877	Perth Amboy, N. J	Do.
34024	do	Cross Creek No. 2	113	113	1877	do	Do.
34031	do	Cross Creek No. 3	241	229	1878	do	Do.
34059	do	Cross Creek No. 4	140	140	1878	do	Do.
34060	do	Cross Creek No. 5	184	176	1878	do	Do.
34089	do	Cross Creek No. 6	270	256	1879	do	Do.
34091	do	Cross Creek No. 7	251	239	1879	do	Do.
34097	do	Cross Creek No. 8	178	169	1879	do	Do.
34096	do	Cross Creek No. 9	154	146	1878	do	Do.
34103	do	Cross Creek No. 10	67	67	1878	do	Do.
34137	do	Cross Creek No. 11	201	191	1883	do	Do.
34139	do	Cross Creek No. 12	209	199	1883	do	Do.
34159	do	Croton	439	428	1887	Elizabethport, N. J	Do.
34277	do	Cumberland	132	93	1897	Baltimore, Md	Baltimore, Md.
34119	do	Curry	205	195	1882	Communipaw, N. J	New York, N. Y.
34288	do	Cynthia	10	10	1895	La Crosse, Wis	La Crosse, Wis.
		D.					
35484	Barge	D	130	123	1887	Brooklyn, N. Y	New York, N. Y.
35485	Scow	D	272	272	1880	Noank, Conn	Do.
35542	do	D	12	12	1896	Friday Harbor, Wash	Port Townsend, Wash.
35466	Canal boat	D. A. Bullard	98	98	1874	Schuylerville, N. Y	Albany, N. Y.
35465	do	D. C. Bascom	113	107	1881	Orwell, Vt	Plattsburg, N. Y.
35464	do	D. J. Gilligan	106	101	1881	Ticonderoga, N. Y	Do.
35505	Scow	D. J. Leary	53	53	1886	Brooklyn, N. Y	New York, N. Y.
35533	Barge	D. J. Mulqueen	267	267	1894	Jersey City, N. J	Do.
35050	Canal boat	D. L. Allen	64	64	1859	Orwell, Vt	Plattsburg, N. Y.
35462	do	D. M. Munger	122	116	1890	Champlain, N. Y	Do.
35515	do	D. M. Mosso	125	119	1891	Northumberland, N. Y	Albany, N. Y.
35432	do	D. T. Hoerner	103	98	1874	Fort Miller, N. Y	Do.
35520	do	D. & G. Robert	105	100	1893	Champlain, N. Y	Plattsburg, N. Y.
35481	Barge	Daisy	59	56	1883	Communipaw, N. J	New York, N. Y.
35519	do	Daisy	230	230	1892	Lake Charles, La	Galveston, Tex.
35528	do	Daisy	54	54	1896	Newburyport, Mass	Newburyport, Mass.
35534	Canal boat	Daisy	114	114			New York, N. Y.
35522	Barge	Daisy W	60	60	1894	Burlington, Iowa	Burlington, Iowa.
35525	do	Dakota	127	127	1895	Grand Forks, N. Dak	Pembina, N. Dak.
35526	do	Damascus	121	114	1895	Brooklyn, N. Y	New York, N. Y.
35482	do	Damon	205	195	1886	do	Do.
35508	do	Daniel Dailey	177	169	1890	do	Do.
35469	Canal boat	Daniel Fitzgerald	98	93	1881	Fort Edward, N. Y	Albany, N. Y.
35531	do	Daniel McWilliams	150	150	1874	Landingville, Pa	New York, N. Y.
35501	do	Daniel Monty	110	104	1889	Northumberland, N. Y	Albany, N. Y.
35538	Barge	Daniel A. McCaffrey	191	191	1896	South Roundout, N. Y	New York, N. Y.
6289	do	Daniel S. Miller	122	116	1852	Belleville, N. J	Do.
35531	Canal boat	Dan'l W. Talcott	97	92	1874	Phœnix, N. Y	Oswego, N. Y.
35494	do	Dash	105	100	1879	Chester, Pa	Philadelphia, Pa.
35491	Barge	Davenport	10	10	1888	Davenport, Iowa	Rock Island, Ill.
35470	Canal boat	David Goddard	110	104	1881	Whitehall, N. Y	Plattsburg, N. Y.
35536	Barge	David Moore	270	270	1893	Glidersleeve, Conn	New York, N. Y.
35530	do	David E. Baxter	178	178	1889	Landingville, Pa	Do.
35541	do	Dawson	383	355	1898	Elizabeth, N. J	Do.
35535	do	Daylight	178	178	1884	Jersey City, N. J	Do.
35479	do	December	109	103	1885	Brooklyn, N. Y	Do.
35532	do	Defender	324	324	1895	South Rondout, N. Y	Do.
35539	Canal boat	Defender	120	114	1895	Whitehall, N. Y	Plattsburg, N. Y.
6284	Barge	Delaware	51	48	1865	Wilmington, Del	New York, N. Y.
35485	do	Delaware	294	279	1874	New Baltimore, N. Y	Do.
35503	Canal boat	Delaware	104	98	1889	Northumberland, N. Y	Albany, N. Y.
35529	Barge	Delhi	457	457	1896	Elizabethport, N. J	New York, N. Y.
35477	Canal boat	Delia D. Lafayette	103	98	1884	Champlain, N. Y	Plattsburg, N. Y.
35486	Barge	Delmar	122	116	1887	Elizabethport, N. J	New York, N. Y.
157237	do	Delta	72	62	1885	Brooklyn, N. Y	Do.
35471	Canal boat	Dennis Bebo, jr	102	97	1881	Whitehall, N. Y	Plattsburg, N. Y.
35511	Barge	Devils Island	105	100	1882	Boston, Mass	Rockland, Me.
35367	do	Devine Burtis	245	245	1870	Brooklyn, N. Y	Albany, N. Y.
35487	do	Diamond Brand	66	62	1884	Baltimore, Md	Baltimore, Md.
35527	do	Diana	140	140	1894	Minneapolis, Minn	La Crosse, Wis.
35502	do	Dick	11	11	1888	Stillwater, Minn	Do.
35507	do	Dick	258	258	1890	Lake Charles, La	Galveston, Tex.
35455	do	Dictator	187	177	1864	Hunters Point, N. Y	New York, N. Y.
35492	Canal boat	Dill	112	106	1880	Philadelphia, Pa	Philadelphia, Pa.
35227	Barge	Dillon Beebe	137	137	1853	Athens, N. Y	Albany, N. Y.
35478	do	Dingler	551	525	1885	Brooklyn, N. Y	New York, N. Y

UNRIGGED MERCHANT VESSELS OF THE UNITED STATES—Continued.

Official No.	Class.	Name of vessel.	Gross tonnage.	Net tonnage.	When built.	Where built.	Home port (where permanent document issues).
35504	Canal boat	Dr. A. Bishop	130	124	1880	Ithaca, N. Y.	Burlington, Vt.
35488	do	Dr. B. R. Holcomb	100	95	1888	Whitehall, N. Y.	Plattsburg, N. Y.
35416	do	Dr. G. B. Streeter	106	106	1873	Fort Ann, N. Y.	Albany, N. Y.
35450	do	Dr. L. C. Dodge	89	84	1875	Fort Miller, N. Y.	Do.
35516	do	Dr. S. H. Jameson	124	118	1887	Tonawanda, N. Y.	Buffalo, N. Y.
35440	do	Dr. W. H. Renois	102	97	1874	Fort Miller, N. Y.	New York, N. Y.
35523	Barge	Dog Fish No. 1	179	161	1891	Seattle, Wash.	Seattle, Wash.
35472	do	Dolomite	172	172	1881	Grafton, Ill.	St. Louis, Mo.
35540	do	Dolphin	196	187	1896	Olympia, Wash.	Seattle, Wash.
35449	do	Dom Pedro	193	183	1876	Cambridge, Md.	New York, N. Y.
35475	do	Donald	323	312	1888	Mystic River, Conn.	New London, Conn.
35537	do	Don Quixote	171	163	1889	Pettys Island, N. J.	Perth Amboy, N. J.
35495	Canal boat	Dot	106	101	1879	Landingville, Pa.	Philadelphia, Pa.
35483	do	Douglass Moir	103	98	1887	Champlain, N. Y.	Plattsburg, N. Y.
35480	do	Douglass L. White	96	91	1885	Whitehall, N. Y.	Do.
35497	do	Dove	109	104	1882	Chester, Pa.	Philadelphia, Pa.
35448	Barge	Dove	685	685	1873	Pittsburg, Pa.	Pittsburg, Pa.
35381	do	Dover	198	188	1872	Wilmington, Del.	Perth Amboy, N. J.
35512	do	Dover	87	83	1891	Boston, Mass.	Portsmouth, N. H.
35509	do	Drane	137	132	1890	Brooklyn, N. Y.	New York, N. Y.
35478	do	Duncannon	276	270	1881	do	Do.
35456	do	Dunderberg	187	177	1864	Jersey City, N. J.	Do.
35517	do	Dunderberg	208	197	1891	Weehawken, N. J.	Do.
35514	do	Durham	86	82	1891	Boston, Mass.	Portsmouth, N. H.
		E.					
36778	Scow	E.	286	286	1881	Noank, Conn.	New York, N. Y.
36807	do	E.	26	26	1895	Friday Harbor, Wash.	Port Townsend, Wash.
36893	Barge	E. Jax	457	446	1897	Seattle, Wash.	Seattle, Wash.
36390	do	E. Learned	179	179	1841	West Troy, N. Y.	Albany, N. Y.
36316	Canal boat	E. A. Martin	61	61	1868	Westhaven, Vt.	Plattsburg, N. Y.
36620	do	E. B. Beecher	103	98	1877	Whitehall, N. Y.	Do.
36765	do	E. B. Temple	102	97	1883	Dunhams Basin, N. Y.	Do.
36823	do	E. C. Baker	91	86	1890	Champlain, N. Y.	Do.
36875	do	E. C. Terry	154	154	1883	Lockport, N. Y.	New York, N. Y.
36847	do	E. D. Simmons	69	66	1880	Glens Falls, N. Y.	Albany, N. Y.
36237	do	E. E. Davis	65	65	1867	West Troy, N. Y.	Plattsburg, N. Y.
67242	do	E. E. Jackson & Co. Barge No. 2	156	149	1883	Barren Creek, Md.	Baltimore, Md.
36763	do	E. E. Jackson & Co. Barge No. 3	160	152	1884	do	Do.
36734	Canal boat	E. F. Allen	111	105	1880	West Troy, N. Y.	Albany, N. Y.
36791	Barge	E. G. Stoddard	324	324	1888	New Haven, Conn.	New Haven, Conn.
36658	Canal boat	E. H. McCullough	142	142	1874	Douglasville, Pa.	New York, N. Y.
36832	do	E. H. Palmer	120	114	1889	Tonawanda, N. Y.	Do.
36768	do	E. J. Baker	100	95	1883	Orwell, Vt.	Plattsburg, N. Y.
36784	do	E. J. Goven	104	99	1888	Northumberland, N. Y.	Albany, N. Y.
36775	Barge	E. J. Hoffman	168	162	1887	Brooklyn, N. Y.	New York, N. Y.
36813	Canal boat	E. M. Roberts	75	75	1867	Ticonderoga, N. Y.	Plattsburg, N. Y.
36788	do	E. M. Wright	98	94	1888	Orwell, Vt.	Burlington, Vt.
36735	do	E. P. Heustis	113	107	1882	Fort Edward, N. Y.	Plattsburg, N. Y.
36870	do	E. R. Holden	157	157	1888	Lewisburg, Pa.	New York, N. Y.
36810	do	E. S. Adsit	101	96	1889	Moses Kill, N. Y.	Albany, N. Y.
36731	Barge	E. S. Tyler, jr	299	284	1881	Hartford, Conn.	Hartford, Conn.
135211	do	E. T. Carrington	57	57	1876	Bangor, Mich.	Duluth, Minn.
36497	Canal boat	E. T. Johnson	113	107	1881	Fort Edward, N. Y.	Albany, N. Y.
36644	Scow	E. T. Co. No. 7	94	90	1876	New Haven, Conn.	New Haven, Conn.
36631	do	E. T. Co. No. 9	83	83	1876	do	Do.
36632	do	E. T. Co. No. 10	105	100	1876	do	Do.
36633	do	E. T. Co. No. 11	82	82	1876	do	Do.
36634	do	E. T. Co. No. 12	82	82	1876	do	Do.
36645	do	E. T. Co. No. 14	91	86	1876	do	Do.
36635	do	E. T. Co. No. 16	103	99	1876	do	Do.
36636	do	E. T. Co. No. 17	105	100	1876	do	Do.
36637	do	E. T. Co. No. 18	81	81	1876	do	Do.
36646	do	E. T. Co. No. 19	82	82	1876	do	Do.
36638	do	E. T. Co. No. 20	82	82	1877	do	Do.
36653	do	E. T. Co. No. 22	103	99	1877	do	Do.
36640	do	E. T. Co. No. 23	82	82	1877	do	Do.
36641	do	E. T. Co. No. 25	80	80	1877	do	Do.
36660	do	E. T. Co. No. 26	77	77	1878	do	Do.
36678	do	E. T. Co. No. 31	78	78	1879	do	Do.
36682	do	E. T. Co. No. 33	78	78	1879	do	Do.
36684	do	E. T. Co. No. 35	78	78	1879	do	Do.
36690	do	E. T. Co. No. 40	78	78	1879	do	Do.
36691	do	E. T. Co. No. 41	78	78	1879	do	Do.
36692	do	E. T. Co. No. 42	78	78	1879	do	Do.
36694	do	E. T. Co. No. 43	78	78	1879	do	Do.
36696	do	E. T. Co. No. 45	78	78	1879	do	Do.
36698	do	E. T. Co. No. 47	78	78	1879	do	Do.

UNRIGGED MERCHANT VESSELS OF THE UNITED STATES—Continued.

Official No.	Class.	Name of vessel.	Gross tonnage.	Net tonnage.	When built.	Where built.	Home port (where permanent document issues).
36700	Scow	E. T. Co. No. 49	78	78	1879	New Haven, Conn	New Haven, Conn.
36704	do	E. T. Co. No. 53	144	141	1879	do	Do.
36706	do	E. T. Co. No. 55	144	141	1879	do	Do.
36701	do	E. T. Co. No. 56	144	141	1879	do	Do.
36702	do	E. T. Co. No. 57	144	141	1879	do	Do.
36707	do	E. T. Co. No. 58	144	141	1879	do	Do.
36709	do	E. T. Co. No. 60	144	141	1879	do	Do.
36712	do	E. T. Co. No. 61	133	126	1880	do	Do.
36714	do	E. T. Co. No. 63	140	133	1880	do	Do.
36715	do	E. T. Co. No. 64	140	133	1880	do	Do.
36716	do	E. T. Co. No. 65	140	133	1880	do	Do.
36718	do	E. T. Co. No. 67	140	133	1880	do	Do.
36722	do	E. T. Co. No. 68	140	133	1880	do	Do.
36723	do	E. T. Co. No. 69	140	133	1880	do	Do.
36724	do	E. T. Co. No. 70	140	133	1880	do	Do.
36739	do	E. T. Co. No. 72	117	117	1882	do	Do.
36740	do	E. T. Co. No. 73	117	117	1882	do	Do.
36741	do	E. T. Co. No. 74	117	117	1882	do	Do.
36742	do	E. T. Co. No. 75	117	117	1882	do	Do.
36743	do	E. T. Co. No. 76	137	137	1882	do	Do.
36744	do	E. T. Co. No. 77	125	125	1882	do	Do.
36745	do	E. T. Co. No. 78	125	125	1882	do	Do.
36748	do	E. T. Co. No. 80	166	166	1882	do	Do.
36749	do	E. T. Co. No. 81	166	166	1882	do	Do.
36750	do	E. T. Co. No. 82	166	166	1882	do	Do.
36751	do	E. T. Co. No. 83	166	166	1882	do	Do.
36753	do	E. T. Co. No. 85	173	170	1883	do	Do.
36754	do	E. T. Co. No. 86	173	170	1883	do	Do.
36755	do	E. T. Co. No. 87	173	170	1883	do	Do.
36756	do	E. T. Co. No. 88	173	170	1883	do	Do.
36737	Canal boat	E. W. Skeels	103	98	1882	Whitehall, N. Y	Plattsburg, N. Y.
36675	do	E. Louise Perry	99	94	1878	Fort Miller, N. Y	Do.
36785	do	E. and M. Monk	100	95	1888	Fort Ann, N. Y	Do.
36616	Barge	Eagle	664	664	1874	Pittsburg, Pa	Pittsburg, Pa.
36781	do	Eagle	65	62	1885	Baltimore, Md	Baltimore, Md.
36843	do	Eagle No. 1	260	260	1890	Beaumont, Tex	Galveston, Tex.
36727	Canal boat	Earl and Skinner	121	115	1879	Fort Ann, N. Y	Plattsburg, N. Y.
36888	Scow	Earny	35	35	1882	Duluth, Minn	Duluth, Minn.
36867	Barge	East	73	73	†1891	Brooklyn, N. Y	New York, N. Y.
36612	do	Ebenezer Stevens	144	137	1872	New Baltimore, N. Y	Albany, N. Y.
36803	Canal boat	Echo	107	102	1886	Orwigsburg, Pa	Philadelphia, Pa.
36782	Barge	Eclipse	91	86	1885	Baltimore, Md	Baltimore, Md.
36771	do	Economist	388	388	1884	South Brooklyn, N. Y	New York, N. Y.
36798	do	Ed. Brandon	195	185	1886	Noank, Conn	Do.
36885	Canal boat	Ed. Merry	105	99	1891	Northumberland, N. Y	Plattsburg, N. Y.
36786	do	Ed. Rae	98	93	1881	West Vienna, N. Y	Do.
36877	Barge	Ed. Moore No. 20	257	257	1891	South Rondout, N. Y	New York, N. Y.
36878	do	Ed. Moore No. 22	248	248	1891	do	Do.
36879	do	Ed. Moore No. 23	224	224	1892	do	Do.
36884	Canal boat	Edda E. Burke	134	134	1893	Tonawanda, N. Y	Do.
36837	Barge	Eddie	194	194	1890	Lake Charles, La	Galveston, Tex.
36889	Canal boat	Eddie Baker	136	136	1881	Lockport, N. Y	Buffalo, Y. Y.
36761	do	Eddie Shovah	96	91	1883	Whitehall, N. Y	Plattsburg, N. Y.
36802	do	Eden	106	101	1886	Chester, Pa	Philadelphia, Pa.
36848	Barge	Edgar	246	242	1890	Brooklyn, N. Y	New York, N. Y.
36773	do	Edith	87	82	1896	do	Do.
36846	do	aEdith Howes	391	380	1891	Camden, N. J	Philadelphia, Pa.
36840	Canal boat	Edith and Mabel	109	104	1891	Westhaven, Vt	Plattsburg, N. Y.
36801	Barge	Edna	300	292	1889	South Brooklyn, N. Y	New York, N. Y.
36856	do	Edna	134	128	1887	Brooklyn, N. Y	Do.
36863	Barge	Edna	10	10	1893	Muscatine, Iowa	Rock Island, Ill.
36860	do	Edward	319	307	1894	Elkton, Md	Philadelphia, Pa.
36869	Scow	Edward B	87	80	1896	Brunswick, Me	Portland, Me.
36813	Canal boat	Edward Annan	97	92	1887	Westhaven, Vt	Plattsburg, N. Y.
36728	Barge	Edward Balbach	183	183	1879	Philadelphia, Pa	Philadelphia, Pa.
7702	do	Edward Bech	374	374	1863	Chester, Pa	New York, N. Y.
36621	Canal boat	Edward Lunt	97	92	1876	Jersey City, N. J	Plattsburg, N. Y.
36883	Barge	Edward Reilly	146	146	1891	Champlain, N. Y	New York, N. Y.
36850	do	Edward A. Fries	179	170	1892	South Rondout, N. Y	Do.
36730	Canal boat	Edward J. Berwind	278	267	1881	South Chester, Pa	Do.
36890	Barge	Edward K. Mesick	211	211	1897	South Rondout, N. Y	Do.
36857	do	Edwin	121	121	1893	Rondout, N. Y	Do.
36854	Canal boat	Edwin Booth	101	97	1893	Whitehall, N. Y	Plattsburg, N. Y.
36811	do	Edwin and Richard	136	124	1880	Lockport, N. Y	New York, N. Y.
36779	Barge	Elberon	123	117	1887	Elizabethport, N. J	Do.
36851	Scow	Eldridge	30	30	1892	Stella, N. C	Beaufort, N. C.
36871	Canal boat	Eleanor	137	137	1888	Whitehall, N. Y	New York, N. Y.
36865	Barge	Eleanora	225	209	1896	Buffalo, N. Y	Buffalo, N. Y.

a Sold to U. S. Navy, June 15, 1898.

† Rebuilt, 1891.

UNRIGGED MERCHANT VESSELS OF THE UNITED STATES—Continued.

Official No.	Class.	Name of vessel.	Gross tonnage.	Net tonnage.	When built.	Where built.	Home port (where permanent document issues).
7921	Barge	Electra	779	740	1864	New York, N. Y	Fall River, Mass.
7640	do	Electric	42	40	1865	New Haven, Conn	New York, N. Y.
86873	Canal boat	Eleen M. Easton	239	239	1891	Elkton, Md	Do.
36764	do	Elias Lyman	108	103	1884	Orwell, Vt	Plattsburg, N. Y.
86842	Barge	Eliot	86	81	1891	Boston, Mass	Portsmouth, N. H.
7424	do	Elisha Holmes	48	48	1849	Essex, Mass	New York, N. Y.
36772	Canal boat	Eliza Coy	132	125	1880	Ithaca, N. Y	Oswego, N. Y.
7469	Barge	Eliza Pharo	93	89	1862	Tuckerton, N. J	New York, N. Y.
7452	do	Eliza B. Emory	270	249	1866	Mays Landing, N. J	Do.
36133	Canal boat	Elizabeth Flynn	57	57	1869	Orwell, Vt	Plattsburg, N. Y.
36729	Scow	Elizabeth Walsh	142	135	1880	Rondout, N. Y	New York, N. Y.
36289	Barge	Ella	264	251	1848	Leipsic, Del	Do.
36562	do	Ella	131	125	1873	Brooklyn, N. Y	Do.
36608	do	Ella	53	53	1889	Dubuque, Iowa	Dubuque, Iowa.
36835	do	Ella	7	7	1888	Havana, Ill	St. Louis, Mo.
36792	Canal boat	Ella Jefferson	104	99	1888	Champlain, N. Y	Plattsburg, N. Y.
36858	do	Ella Louisa	152	144	1878	Rochester, N. Y	Oswego, N. Y.
36882	Scow	Ella McLain	238	238	1897	Perth Amboy, N. J	New York, N. Y.
36892	Barge	Ellen	331	315	1898	Gildersleeve, Conn	Hartford, Conn.
36839	do	Ellen J	178	169	1891	Brooklyn, N. Y	New York, N. Y.
36874	Canal boat	Ellen McWilliams	171	171	1887	Landingville, Pa	Do.
36819	do	Ellen J. Cooke	108	104	1873	Tonawanda, N. Y	Do.
36807	do	Ellen M. Parker	107	102	1889	Fort Ann, N. Y	Plattsburg, N. Y.
36733	do	Ellen M. Rafferty	136	129	1880	Phœnix, N. Y	Oswego, N. Y.
36831	Barge	Ellen S. Jennings	330	318	1890	Wilmington, Del	Philadelphia, Pa.
36570	do	Elm City	231	227	1873	New Haven, Conn	Perth Amboy, N. J.
36804	Canal boat	Ely	107	102	1883	Chester, Pa	Philadelphia, Pa.
36757	do	Emeroy	104	99	1878	Fort Ann, N. Y	Plattsburg, N. Y.
36806	Barge	Emile	28	28	1884	Wabasha, Minn	St. Paul, Minn.
36891	do	Emiline	68	68	1897	Fort Madison, Iowa	Burlington, Iowa.
36896	do	Emily	282	266	1898	Gildersleeve, Conn	Hartford, Conn.
7351	do	Emily	75	75	1857	Stamford, Conn	New York, N. Y
36818	do	Emily D. Foster	225	214	1889	City Island, N. Y	Bridgeport, Conn.
36232	Canal boat	Emma	60	60	1858	Port Henry, N. Y	Plattsburg, N. Y.
36776	Barge	Emma	16	16	1887	Bellevue, Iowa	Dubuque, Iowa.
36777	Scow	Emma	112	108	1887	Brooklyn, N. Y	New York, N. Y.
36862	Barge	Emma	62	62	1895	La Crosse, Wis	La Crosse, Wis.
36622	Canal boat	Emma S	94	89	1876	Fort Miller, N. Y	Albany, N. Y.
36065	Barge	Emma Cosey	77	77	1863	Ticonderoga, N. Y	Plattsburg, N. Y.
36861	do	Emma Jane	14	13	1894	Alexandria, Va	Alexandria, Va.
36827	Canal boat	Emma M. Hale	112	107	1890	Fort Ann, N. Y	Plattsburg, N. Y.
36589	do	Emma M. Phelps	47	47	1873	Port Dickson, N. Y	Albany, N. Y.
135365	Barge	Emma T. Crowell	664	643	1878	Bath, Me	New York, N. Y.
36826	Canal boat	Emma and E. Robert	117	111	1890	Whitehall, N. Y	Plattsburg, N. Y.
36397	do	Emory	76	76			Do.
7624	Barge	Empire	68	57	1863	Brooklyn, N. Y	New York, N. Y.
36849	do	Empire State	324	324	1892	do	Do.
36561	do	Energy	655	647	1871	Newburg, N. Y	Do.
36805	Canal boat	Energy	101	96	1874	Reading, Pa	Philadelphia, Pa.
85622	Barge	Enola [1]	279	279	1880	Philadelphia, Pa	New York, N. Y.
8591	do	Enos Soule	1,386	1,317	1869	Freeport, Me	Bath, Me.
36204	do	Enterprise	222	211	1856	Athens, N. Y	New York, N. Y.
36537	do	Enterprise	134	127	1872	Brooklyn, N. Y	Do.
36814	do	Enterprise	46	46	1888	Minneapolis, Minn	Dubuque, Iowa.
36864	do	Enterprise	156	156	1895	South Amboy, N. J	New York, N. Y.
36895	Scow	Eric	132	132	1898	Perth Amboy, N. J	Perth Amboy, N. J.
36118	Canal boat	Ericsson	112	112	1862	Buffalo, N. Y	New York, N. Y.
36886	do	Ernest Conklin	102	97	1896	Champlain, N. Y	Plattsburg, N. Y.
36876	Barge	Ernest M. Mann	268	268	1895	Port Richmond, N. Y	New York, N. Y.
36845	Canal boat	Ernest S. Green	120	114	1889	Tonawanda, N. Y	Do.
36829	do	Ervie and Ercie	101	96	1889	Fort Ann, N. Y	Plattsburg, N. Y.
36720	do	Ervin L. McNall	99	94	1876	Whitehall, N. Y	Do.
36292	Barge	Escanaba	161	151	1866	New Baltimore, N. Y	New York, N. Y.
36591	do	Escort	133	133	1873	Brooklyn, N. Y	Do.
135779	do	Estelle	182	182	1884	Wilmington, Del	Philadelphia, Pa.
36787	Canal boat	Ethel	103	98	1887	Fort Ann, N. Y	Plattsburg, N. Y.
36816	Barge	Ethel	145	138	1889	Brooklyn, N. Y	New York, N. Y.
36872	do	Ethel	161	161	1892	Elizabethport, N. J	Do.
36841	Canal boat	Etta A. Palmer	105	100	1891	Fort Ann, N. Y	Plattsburg, N. Y.
36585	do	Etta S. Pike	102	97	1874	do	Do.
36880	Barge	Ettie Moore	254	254	1893	South Rondout, N. Y	New York, N. Y.
36790	do	Eulalie	11	11	1888	Montrose, Iowa	Rock Island, Ill.
36681	do	Eureka	221	213	1879	Philadelphia, Pa	Perth Amboy, N. J.
36866	do	Eureka	325	325	1896	Brooklyn, N. Y	New York, N. Y.
36817	do	Eureka No. 1	147	141	1889	do	Do.
36795	do	Eureka No. 2	140	133	1882	Fort Ann, N. Y	Do.
36800	do	Eureka No. 3	155	148	1888	Landingville, Pa	Do.
36820	do	Eureka No. 4	148	141	1890	Brooklyn, N. Y	Do.
36794	do	Eureka No. 5	165	157	1884	Landingville, Pa	Do.

[1] Formerly st. a. Gem.

UNRIGGED MERCHANT VESSELS OF THE UNITED STATES—Continued.

Official No.	Class.	Name of vessel.	Gross tonnage.	Net tonnage.	When built.	Where built.	Home port (where permanent document issues).
36838	Barge	Eureka No. 6	145	137	1890	Brooklyn, N. Y	New York, N. Y.
36796	do	Eureka No. 7	144	137	1883	Fort Ann, N. Y	Do.
36824	do	Eureka No. 8	146	139	1890	Brooklyn, N. Y	Do.
36797	do	Eureka No. 9	161	153	1883	Landingville, Pa	Do.
36799	do	Eureka No. 10	145	138	1883	Fort Ann, N. Y	Do.
36798	do	Eureka No. 11	123	117	1884	Landingville, Pa	Do.
36825	do	Eureka No. 12	147	140	1890	Brooklyn, N. Y	Do.
36650	do	Eva Moul	165	156	1873	Jersey City, N. J	Do.
36881	do	Evangeline	144	144	1890	Champlain, N. Y	Do.
7194	do	Everglade	110	104	1860	Sullivan, Me	Do.
36047	do	Excelsior	207	207	1867	Camden, N. J	Philadelphia, Pa.
36780	do	Excelsior	180	173	1887	Brooklyn, N. Y	New York, N. Y.
36858	do	Excelsior	207	198	1884	Astoria, N. Y	Do.
36844	do	Exeter	86	81	1891	Boston, Mass	Portsmouth, N. H.
36868	do	Export	340	340	1896	Brooklyn, N. Y	New York, N. Y.
36894	do	Express	135	135	1898	do	Do.
36887	do	Extra	235	235	1896	Port Richmond, N. Y	Do.
36087	Canal boat	Ezra Collins	72	72	1867	Whitehall, N. Y	Platteburg, N. Y.
		F.					
37517	Scow	F	286	286	1881	Noank, Conn	New York, N. Y.
37576	do	F	7	7	1894	Friday Harbor, Wash	Port Townsend, Wash.
37543	Canal boat	F. A. Johnson	68	64	1882	Glens Falls, N. Y	Albany, N. Y.
37328	do	F. C. Ryan	65	65	1870	Westhaven, Vt	Plattsburg, N. Y.
38448	do	F. G. Prefontaine	115	115	1874	Whitehall, N. Y	Do.
37566	do	F. M. Lamb	88	83	1891	Fort Ann, N. Y	Do.
37560	do	F. S. Sanford	287	287	1893	Brooklyn, N. Y	New York, N. Y.
37502	do	F. W. Avery	101	96	1882	Champlain, N. Y	Plattsburg, N. Y.
37495	do	F. W. Gilbert	109	104	1882	Fort Ann, N. Y	Do.
37559	Barge	F. W. Pardee	177	177	1886	Landingville, Pa	Philadelphia, Pa.
37527	Canal boat	F. W. Stark	100	95	1889	Fort Ann, N. Y	Plattsburg, N. Y.
37268	do	F. W. Walker	72	72	1867	Ticonderoga, N. Y	Do.
37493	do	F. L. T. Adams	114	109	1880	Whitehall, N. Y	Do.
37499	do	F. D. and G. Wheeler	103	98	1882	do	Do.
37553	Barge	Fair Play	126	126	1895	Spottsville, Ky	Evansville, Ind.
37536	do	Fairport	6	6	1889	Rock Island, Ill	Rock Island, Ill.
37548	do	Fairport	219	208	1892	Elkton, Md	New York, N. Y.
37574	Canal boat	Fairview	151	151	1894	Lockport, N. Y	Erie, Pa.
37516	Barge	[1]Fairy Belle	629	597	1871	Quebec, Quebec	New York, N. Y.
37555	do	Famous	18	18	1895	Huron Island, Iowa	Burlington, Iowa.
37515	do	Fannie	181	181	1887	Madison, Ind	St. Louis, Mo.
37542	do	Fannie	35	35	1887	Fort Madison, Iowa	Burlington, Iowa.
37406	Canal boat	Fannie Devenny	129	129	1872	Schuylkill Haven, Pa	New York, N. Y.
37468	do	Fannie E. Barnes	119	113	1877	Whitehall, N. Y	Plattsburg, N. Y.
37522	do	Farrish	109	103	1883	Robeson Township, Pa	Philadelphia, Pa.
37498	Barge	February	156	151	1881	Madison, Conn	New York, N. Y.
37550	do	Ferguson	200	190	1893	Lake Charles, La	Galveston, Tex.
37531	do	Fishkill	412	400	1890	Brooklyn, N. Y	New York, N. Y.
37539	do	Fitness	179	170	1891	Portsmouth, Va	Norfolk, Va.
37521	Canal boat	Flake	103	98	1879	Reading, Pa	Philadelphia, Pa.
37508	Barge	Float No. 1	592	592	1885	Wilmington, Del	Do.
37556	do	Flora	28	28	1896	Hermann, Mo	St. Louis, Mo.
37490	do	Flora Post	149	142	1881	Port Ewing, N. Y	New York, N. Y.
37541	Canal boat	Flora M. Vaughan	112	107	1890	Fort Ann, N. Y	Plattsburg, N. Y.
37567	Barge	Florence	58	58	1893	La Crosse, Wis	La Crosse, Wis.
37043	Canal boat	Florence Witherbee	75	75	1863	Orwell, Vt	Plattsburg, N. Y.
37524	do	Flush	105	100	1879	Reading, Pa	Philadelphia, Pa.
37523	do	Fly	108	103	1886	Chester, Pa	Do.
9164	Barge	Foam	108	102	1864	Hamburg, Pa	Trenton, N. J.
37510	do	Foam	129	129	1885	Buffalo, N. Y	Buffalo, N. Y.
37546	Canal boat	Fonda	217	207	1892	Elkton, Md	New York, N. Y.
37573	Barge	Fox	539	539	1898	San Francisco, Cal	San Francisco, Cal.
37454	Canal boat	Frances	128	122	1874	New Salem, N. Y	Plattsburg, N. Y.
37533	do	Francis A. Bird	113	108	1888	Tonawanda, N. Y	Oswego, N. Y.
37412	Barge	Francis H. Jackson	176	168	1872	Chester, Pa	New York, N. Y.
37314	Scow	Frank	81	76	1869	Rockland Lake, N. Y	Do.
37551	Barge	Frank	17	17	1894	McGregor, Iowa	La Crosse, Wis.
37552	do	Frank	226	226	1895	Leclaire, Iowa	Rock Island, Ill.
37557	Canal boat	Frank	164	164	1887	Landingville, Pa	New York, N. Y.
37569	Barge	Frank	177	177	1893	Perth Amboy, N. J	Do.
37564	Canal boat	Frank T	164	164	1895	Brooklyn, N. Y	Do.
37554	do	Frank Gokey	117	111	1894	Tonawanda, N. Y	Oswego, N. Y.
37046	do	Frank Jones	71	71	1860	Orwell, Vt	Plattsburg, N. Y.
37489	Barge	Frank Jones	274	260	1880	Hartford, Conn	Hartford, Conn.
37562	do	Frank Miller	274	274	1887	South Rondout, N. Y	New York, N. Y.
37315	Canal boat	Frank Ward	76	76	1867	Orwell, Vt	Albany, N. Y.
37528	do	Frank B. Peck	104	99	1889	Northumberland, N. Y	Do.
37558	Barge	Frank E. McChesney	181	181	1892	Rondout, N. Y	New York, N. Y.

[1] Formerly British bark Fairy Belle.

UNRIGGED MERCHANT VESSELS OF THE UNITED STATES—Continued.

Official No.	Class.	Name of vessel.	Gross tonnage.	Net tonnage.	When built.	Where built.	Home port (where permanent document issues).
37571	Barge	Frank J. Grill	343	343	1895	South Rondout, N. Y	New York, N. Y.
37504	Canal boat	Frank W. Fonda	103	98	1884	St. Albans, Vt	Burlington, Vt.
37324	do	Frank W. Myers	69	69	1870	Whitehall, N. Y	Plattsburg, N. Y.
37563	Barge	Frank and Walter	299	299	1894	South Rondout, N. Y	New York, N. Y.
37537	Canal boat	Frankfort	200	193	1890	Elkton, Md	Do.
37572	do	Frankie Bergen	129	122	1896	Whitehall, N. Y	Do.
37509	do	Frankie J. Smith	99	94	1884	Fort Ann, N. Y	Plattsburg, N. Y.
37538	Barge	Franklin	143	136	1890	Brooklyn, N. Y	New York, N. Y.
37518	do	Fred	9	9	1882	Louisiana, Mo	Burlington, Iowa.
37575	Scow	Fred	6	6	1897	Point Roberts, Wash	Port Townsend, Wash.
37145	Barge	Fred Barnard	175	170	1862	Ithaca, N. Y	New York, N. Y.
37549	Canal boat	Fred Bickford	93	88	1881	Oswego, N. Y	Oswego, N. Y.
37535	do	Fred Bovar	79	75	1884	Glens Falls, N. Y	Albany, N. Y.
37518	do	Fred Brett	100	95	1888	Whitehall, N. Y	Plattsburg, N. Y.
37124	do	Fred Root	118	118	1867	Ithaca, N. Y	Do.
37051	do	Fred Warner	72	72	1866	Whitehall, N. Y	Albany, N. Y.
37529	Barge	Fred A. Murphy	296	286	1889	Brooklyn, N. Y	New York, N. Y.
37545	Canal boat	Fred C. Eaton	98	93	1892	Champlain, N. Y	Plattsburg, N. Y.
37050	do	Fred C. Wright	68	68	1864	Ticonderoga, N. Y	Do.
37547	do	Fred F. Farmer	99	94	1892	Champlain, N. Y	Do.
37264	do	Fred H. Gaylord	70	70	1867	Whitehall, N. Y	Do.
37496	do	Fred H. Wilkins	123	117	1881	Orwell, Vt	Do.
37266	do	Fred H. Yule	64	61	1868	Westhaven, Vt	Do.
37267	do	Fred S. Cowen	68	68	1868	Whitehall, N. Y	Do.
37506	do	Fred S. Foot	96	91	1884	Fort Ann, N. Y	Do.
37568	Barge	Fred T. Kellers	194	194	1897	South Rondout, N. Y	Do.
37530	Canal boat	Fred and Jessie	116	110	1890	Whitehall, N. Y	Do.
37540	do	Frederick Grube	102	97	1891	Fort Ann, N. Y	Do.
37503	Barge	Frederick McOwen	173	166	1883	Landingville, Pa	New York, N. Y.
37565	Scow	Fred'k A. Jagels	79	79	1897	Hoboken, N. J	Do.
37561	Barge	Frederick H. Lane	230	230	1890	South Rondout, N. Y	Do.
37519	Canal boat	Frederick S. Dale	100	95	1888	Westhaven, Vt	Plattsburg, N. Y.
37544	Barge	French's New Sensation	440	440	1890	Leavenworth, Ind	New Orleans, La.
37507	do	Frolic	233	221	1884	Rockyhill, Conn	New York, N. Y.
37570	do	Fulton	141	141	1897	Brooklyn, N. Y	Do.
		G.					
39665	Scow	G	284	284	1881	Noank, Conn	New York, N. Y.
39717	do	G	20	20	1897	Friday Harbor, Wash	Port Townsend, Wash.
39702	Canal boat	G. A. Fredenburgh	68	64	1882	Glens Falls, N. Y	Albany, N. Y.
39069	Barge	G. B. Martin	324	324	1888	New Haven, Conn	New Haven, Conn.
39078	Canal boat	G. G. McNeil	68	68	1863	Ticonderoga, N. Y	Plattsburg, N. Y.
39346	do	G. H. Bramley	62	62	1867	Whitehall, N. Y	Do.
39692	do	G. H. Farrar	111	106	1892	do	Do.
39679	Barge	G. H. Kent	397	382	1881	South Brooklyn, N. Y	New York, N. Y.
39502	Canal boat	G. H. Morse	68	68	1870	Westhaven, Vt	Albany, N. Y.
39593	do	G. L. Douglass	113	108	1876	Whitehall, N. Y	Plattsburg, N. Y.
39587	Barge	G. L. Hardy	190	181	1872	Athens, N. Y	Albany, N. Y.
39646	Canal boat	G. L. Schuyler	99	94	1882	Whitehall, N. Y	Plattsburg, N. Y.
39686	do	G. N. Sweeney	103	98	1891	Champlain, N. Y	Do.
39077	do	G. N. Waters	71	71	1866	Schuylersville, N. Y	Albany, N. Y.
39687	do	G. P. Lang	116	110	1878	do	Plattsburg, N. Y.
39349	do	G. R. Sherman	61	61	1868	Westhaven, Vt	Do.
39075	do	G. S. Broughton	69	69	1867	Fort Ann, N. Y	Albany, N. Y.
39677	do	G. W. Hunt	103	97	1888	Northumberland, N. Y	Do.
39293	do	G. W. Reynolds	119	119	1868	Fulton, N. Y	Oswego, N. Y.
39698	Barge	G. W. Sherwood	201	191	1889	Noank, Conn	New York, N. Y.
10161	do	Gale	117	112	1864	Hamburg, Pa	Trenton, N. J.
39666	do	Gallitzen	316	306	1888	Elizabethport, N. J	New York, N. Y.
39682	do	Garrisons	412	400	1890	Brooklyn, N. Y	Do.
39635	Canal boat	Gayton Ballard	107	101	1881	Orwell, Vt	Plattsburg, N. Y.
39710	Barge	Gay and Henderson	91	87	1896	Whitehall, N. Y	Do.
39716	do	†General	229	224	1898	Port Blakeley, Wash	Port Townsend, Wash.
39630	Canal boat	General Garfield	91	86	1880	Larrabee Point, Vt	Plattsburg, N. Y.
39369	Barge	General Grant	179	172	1869	Easthaven, Conn	New Haven, Conn.
39588	do	General Sampson	478	461	1869	Rondout, N. Y	New York, N. Y.
39670	Canal boat	Gen. Ben. Harrison	101	96	1888	Whitehall, N. Y	Plattsburg, N. Y.
39681	do	Gen'l S. Moffitt	101	96	1890	do	Do.
39581	Barge	General Chester A. Arthur	271	271	1874	Communipaw, N. J	New York, N. Y.
39683	do	Geneva	447	432	1890	Brooklyn, N. Y	Do.
39660	Canal boat	George Arnold	127	121	1872	Phœnix, N. Y	Plattsburg, N. Y.
39685	do	George Arnoldt	97	93	1872	Buffalo, N. Y	Buffalo, N. Y.
39697	do	George Cook	123	117	1880	Ithaca, N. Y	New York, N. Y.
39076	do	George Henbeck	71	71	1867	Whitehall, N. Y	Plattsburg, N. Y.
39694	Barge	George Hoffmann	316	306	1892	Brooklyn, N. Y	New York, N. Y.
39657	do	George Hughes	241	233	1885	Camden, N. J	Perth Amboy, N. J.
39689	do	George Lethbridge	134	127	1891	Brooklyn, N. Y	New York, N. Y.
39707	Canal boat	George McCaffrey	172	172	1887	Landingville, Pa	Do.

†Lost, June 11, 1898.

UNRIGGED MERCHANT VESSELS OF THE UNITED STATES—Continued.

Official No.	Class.	Name of vessel.	Gross tonnage.	Net tonnage.	When built.	Where built.	Home port (where permanent document issues).
39640	Canal boat	George Neddo	104	99	1881	Whitehall, N. Y.	Plattsburg, N. Y.
39610	do	George Northup	76	76	1865	Dunhams Basin, N. Y.	Do.
39617	do	George Northup	97	92	1877	Fort Ann, N. Y.	New York, N. Y.
39607	do	George Tice	112	107	1873	Dunhams Basin, N. Y.	Plattsburg, N. Y.
39447	do	George Yule	65	62	1871	Westhaven, Vt	Do.
39580	Barge	George A. Clements	563	532	1874	New York, N. Y.	New York, N. Y.
39704	do	Geo. A. Delbert	203	203	1889	Tottenville, N. Y.	Do.
39690	do	Geo. A. Studwell	163	155	1891	Perth Amboy, N. J.	Do.
39406	do	George B. Roe	194	184	1865	New Baltimore, N. Y.	Albany, N. Y.
39691	Canal boat	George B. Shannon	97	93	1891	Fort Ann, N. Y.	Plattsburg, N. Y.
39637	do	George C. Baker	115	109	1881	do	Do.
39533	Barge	George C. Kingsley	70	70	1872	Fort Miller, N. Y.	Albany, N. Y.
39699	Canal boat	George C. Whalen	124	117	1884	Ithaca, N. Y.	Do.
39347	Barge	George E. Dunning	70	66	1867	Ticonderoga, N. Y.	Plattsburg, N. Y.
39593	do	George E. Hatch	296	281	1876	Hartford, Conn.	Hartford, Conn.
39569	Canal boat	George F. Hartt	99	94	1874	Fort Ann, N. Y.	Plattsburg, N. Y.
39656	do	George F. Venn	105	100	1885	Champlain, N. Y.	Do.
39344	do	George G. Sampson	65	65	1863	Westhaven, Vt	Do.
39706	Barge	George H. Bressette	220	220	1889	South Rondout, N. Y.	New York, N. Y.
39434	Canal boat	George H. Davis	66	66	1870	Ticonderoga, N. Y.	Plattsburg, N. Y.
39545	do	George H. Otis	70	70	1872	Whitehall, N. Y.	Do.
39712	do	George H. Stevens	115	109	1897	Champlain, N. Y.	Do.
39606	do	George M. Crippin	97	92	1874	Moses Kill, N. Y.	Do.
39596	do	George M. Ferris	86	82	1873	Dunhams Basin, N. Y.	Albany, N. Y.
39364	do	George P. Yule	56	56	1869	Westhaven, Vt	Plattsburg, N. Y.
39703	Barge	Geo. S. Tice	392	392	1896	Port Richmond, N. Y.	New York, N. Y.
39619	Canal boat	George W. Gates	109	104	1878	Whitehall, N. Y.	Plattsburg, N. Y.
39538	Barge	Georgetown	234	234	1872	Wilmington, Del.	Philadelphia, Pa.
39671	do	Georgia Pine	118	112	1883	Brooklyn, N. Y.	New York, N. Y.
39653	Canal boat	Georgie	86	82	1883	Whitehall, N. Y.	Albany, N. Y.
39316	Barge	Geraldine Schuyler	290	290	1863	Coxsackie, N. Y.	New York, N. Y.
39693	do	Gertrude	126	119	1882	Scranton, Miss	Galveston, Tex.
85094	do	Gideon Lee	93	89	1836	Malden, N. Y.	New York, N. Y.
39684	Canal boat	Gilbert Seamen	94	90	1890	Fort Ann, N. Y.	Plattsburg, N. Y.
39650	do	Gilbert F. Perry	102	97	1883	Champlain, N. Y.	Do.
39627	Barge	Gipsy	18	11	1879	Newburyport, Mass	Newburyport, Mass.
39708	do	Gladiolus	405	405	1897	Elkton, Md	Philadelphia, Pa.
39079	Canal boat	Glen Iris	64	64	1866	Glens Falls, N. Y.	Plattsburg, N. Y.
39700	Barge	[1]Glenola	135	135	1891	Advocate, Nova Scotia	New York, N. Y.
39705	do	Glenrichie	126	126			Do.
39664	do	Glenwood	195	188	1887	Brooklyn, N. Y.	Do.
39645	Scow	Gloucester	133	127	1881	do	Do.
39659	Barge	Good Friday	184	177	1884	Communipaw, N. J.	Do.
39661	do	Good Hope	107	101	1887	Brooklyn, N. Y.	Do.
39662	Scow	Good Luck	108	102	1887	do	Do.
39649	Flat	Gopher	20	19	1883	Mobile, Ala.	Mobile, Ala.
39718	Barge	Gordon	236	222	1898	Noank, Conn.	Philadelphia, Pa.
39696	Canal boat	Gove Brothers	104	99	1893	West Troy, N. Y.	Albany, N. Y.
39675	do	Governor Hill	97	92	1889	Whitehall, N. Y.	Plattsburg, N. Y.
39066	do	Grace	67	67	1863	do	Do.
39678	do	Grace Goodrow	92	87	1889	Champlain, N. Y.	Do.
39550	Barge	Gracie E. Williams	175	166	1873	Hartford, Conn.	Hartford, Conn.
39711	Canal boat	Gracie and Leo	107	102	1890	Whitehall, N. Y.	Plattsburg, N. Y.
10444	Barge	Grahams Polly	409	403	1856	Brooklyn, N. Y.	Providence, R. I.
39320	do	Greenbush	254	254	1855	New Baltimore, N. Y.	New York, N. Y.
85916	do	Grey Oak	290	277	1885	Bayfield, Wis.	Buffalo, N. Y.
39678	Canal boat	Guild	105	100	1881	Robeson Township, Pa.	Philadelphia, Pa.
39629	Barge	Gunhilda	478	478	1880	Brooklyn, N. Y.	New York, N. Y.
39655	Canal boat	Gussie D. Biglow	103	98	1884	Champlain, N. Y.	Plattsburg, N. Y.
39709	do	Gustus T. Burke	133	133	1893	Tonawanda, N. Y.	New York, N. Y.
39714	Scow	Guy	144	144	1898	Perth Amboy, N. J.	Do.
39715	Canal boat	Guy Jones	124	124	1894	Tonawanda, N. Y.	Oswego, N. Y.
39667	Barge	Gypsy	124	117	1887	Sayreville, N. J.	Perth Amboy, N. J.
		H.					
42695	Scow	H.	266	266	1881	Noank, Conn.	New York, N. Y.
42660	Canal boat	H. Rockwood	133	126	1879	Fulton, N. Y.	Oswego, N. Y.
42753	do	H. A. Bowden	75	72	1893	Glens Falls, N. Y.	Albany, N. Y.
42757	Barge	H. A. Jones	261	261	1896	Lake Charles, La.	Galveston, Tex.
42687	do	H. B. Freeman	389	389	1883	Jersey City, N. J.	New York, N. Y.
42533	Canal boat	H. B. Skeels	79	79	1873	Whitehall, N. Y.	Plattsburg, N. Y.
42680	Barge	H. B. Slavin	429	407	1884	Brooklyn, N. Y.	New York, N. Y.
42585	Canal boat	H. C. Holmes	99	94	1875	Stillwater, N. Y.	Albany, N. Y.
42723	do	H. C. Millard	101	96	1890	Champlain, N. Y.	Plattsburg, N. Y.
42070	do	H. D. Dennison	70	70	1866	Whitehall, N. Y.	Do.
42673	do	H. E. Dagwell	107	101	1883	Schuylersville, N. Y.	Do.
42767	do	H. E. Meeker	129	127	1890	Fort Edward, N. Y.	New York, N. Y.
42729	do	H. E. Miller	124	118	1888	Tonawanda, N. Y.	Buffalo, N. Y.

[1]Formerly British schooner Glenola.

UNRIGGED MERCHANT VESSELS OF THE UNITED STATES.—Continued.

Official No.	Class.	Name of vessel.	Gross tonnage.	Net tonnage.	When built.	Where built.	Home port (where permanent document issues).
42750	Barge	H. F. Allen	280	280	1893	South Rondout, N. Y.	New York, N. Y.
95264	do	H. F. Church	326	309	1874	Trenton, Mich.	Port Huron, Mich.
42709	do	H. F. Hallett	350	344	1889	New Haven, Conn	New Haven, Conn.
42651	Canal boat	H. G. Craig	61	61	1871	Fort Miller, N. Y.	Albany, N. Y.
42689	do	H. G. Lapham	57	54	1870	Glens Falls, N. Y.	Plattsburg, N. Y.
42654	do	H. H. Cordes	109	104	1879	Fort Miller Bridge, N. Y.	Do.
42551	Barge	H. J. Bean	633	611	1873	Portland, Conn.	New York, N. Y.
42536	Canal boat	H. J. Church	61	61	1869	Westhaven, Conn.	Plattsburg, N. Y.
11398	Barge	H. L. Routh	73	62	1863	Madison, Conn.	New York, N. Y.
42693	Canal boat	H. M. Kinnie	127	120	1880	Buffalo, N. Y.	Do.
42054	do	H. N. Dickinson	76	76	1863	Whitehall, N. Y.	Hartford, Conn.
11199	Barge	H. P. Baldwin	495	470	1866	Detroit, Mich.	Cleveland, Ohio.
42317	Canal boat	H. P. Saxe	76	76	1864	East Bay, N. Y.	Plattsburg, N. Y.
42700	Barge	H. R. Heath	331	322	1888	New Haven, Conn	New Haven, Conn.
42051	Canal boat	H. R. Snyder	66	66	1864	Whitehall, N. Y	Plattsburg, N. Y.
42674	do	H. R. Walt	105	99	1883	do	Do.
42324	do	H. S. Stewart	59	59	1868	do	Do.
42340	do	H. T. Clark	65	65	1869	Ticonderoga, N. Y.	Do.
42547	do	H. W. Clark	110	105	1873	Whitehall, N. Y.	Do.
96221	Scow	H. W. Stamford	124	118	1892	Buffalo, N. Y.	Buffalo, N. Y.
42784	Canal boat	H. Guest & Son	184	184	1894	Durhamville, N. Y.	Do.
42779	Barge	H. B. and B. No. 1	184	184	1891	Toledo, Ohio	Do.
42780	do	H. B. and B. No. 2	183	183	1891	do	Do.
42781	do	H. B. and B. No. 3	193	193	1891	do	Do.
42782	do	H. B. and B. No. 4	313	312	1893	Ashtabula, Ohio	Do.
42789	do	H. B. and B. No. 5	177	177	1898	Buffalo, N. Y.	Do.
42790	do	H. B. and B. No. 6	178	178	1898	do	Do.
42791	do	H. B. and B. No. 7	215	215	1898	do	Do.
42792	do	H. B. and B. No. 8	263	263	1898	do	Do.
42788	do	H. B. and B. No. 9	186	186	1898	do	Do.
42785	do	H. B. and B. No. 10	186	186	1898	do	Do.
42787	do	H. B. and B. No. 15	330	330	1893	Wilmington, Del	Do.
42786	do	H. B. and B. No. 17	330	330	1893	do	Do.
42666	do	H. and N. Y. T. Co. No. 1	243	231	1882	Hartford, Conn	Hartford, Conn.
42671	do	H. and N. Y. T. Co. No. 2	270	258	1882	do	Do.
42676	do	H. and N. Y. T. Co. No. 3	213	202	1883	do	Do.
42708	do	H. and N. Y. T. Co. No. 4	369	351	1889	do	Do.
42720	do	H. and N. Y. T. Co. No. 5	513	488	1890	do	Do.
42727	do	H. and N. Y. T. Co. No. 6	510	487	1891	do	Do.
42728	do	H. and N. Y. T. Co. No. 7	513	488	1891	Gildersleeve, Conn	Do.
42733	do	H. and N. Y. T. Co. No. 8	526	500	1892	do	Do.
42737	do	H. and N. Y. T. Co. No. 9	66	63	1893	Hartford, Conn	Do.
42752	do	H. and N. Y. T. Co. No. 10	525	499	1896	Gildersleeve, Conn	Do.
42764	do	H. and N. Y. T. Co. No. 11	575	542	1896	do	Do.
42795	do	H. and N. Y. T. Co. No. 14	301	247	1898	Hartford, Conn	Do.
42755	do	Hannah	245	245	1896	Scranton, Miss	Galveston, Tex.
42769	do	Hannah McLain	264	264	1896	Perth Amboy, N. J	New York, N. Y.
42760	do	Hannibel	259	259	1890	Port Richmond, N. Y	Do.
42762	do	Hanover	140	123	1896	South Amboy, N. J	Do.
42071	Canal boat	Hansa	68	68	1866	Whitehall, N. Y	Albany, N. Y.
42793	Barge	Happy Days	13	13	1898	Dubuque, Iowa	Dubuque, Iowa.
96041	do	Harbor Transportation No. 1	41	39	1890	Newport, R. I.	Newport, R. I.
42701	Canal boat	Harkins	106	101	1888	Chester, Pa.	Philadelphia, Pa.
42751	Barge	Harriet Johnson	117	112	1895	Brooklyn, N. Y.	New York, N. Y.
42664	Canal boat	Harriet Palmer	60	60	1863	Ticonderoga, N. Y.	Plattsburg, N. Y.
42285	Barge	Harriet E. Winne	386	367	1864	Milton, N. Y.	Albany, N. Y.
42748	do	Harrington	144	135	1895	Brooklyn, N. Y.	New York, N. Y.
42664	do	Harrisburg	123	117	1881	do	Do.
42756	Canal boat	Harrisburg	168	168	1862	Lewisburg, Pa	Do.
42696	Barge	Harrison	165	157	1887	Elizabethport, N. J	Do.
42710	do	Harrison	281	273	1889	Hoboken, N. J	Do.
42741	do	Harrison	312	312	1893	Orange, Tex	Galveston, Tex.
42712	do	Harry	59	59	1886	Beef Slough, Wis	La Crosse, Wis.
42742	do	Harry	44	44	1894	Dubuque, Iowa	Burlington, Iowa.
42770	do	Harry	200	200	1891	Rondout, N. Y	New York, N. Y.
42745	do	Harry T	135	135	1894	Leclaire, Iowa	La Crosse, Wis.
42747	do	Harry Larkins	79	79	1894	Buffalo, N. Y	Buffalo, N. Y.
42656	Canal boat	Harry Norton	99	94	1876	Whitehall, N. Y.	Albany, N. Y.
42763	Barge	Harry A. Wheeler	253	253	1891	South Rondout, N. Y	New York, N. Y.
42768	do	Harry E. Meeker	273	273	1893	do	Do.
42725	Canal boat	Harry G. Underwood	81	77	1890	Troy, N. Y.	Albany, N. Y.
42783	Barge	Harry L. Joyce	165	165	1895	South Rondout, N. Y.	New York, N. Y.
42765	do	Harry M. Lane	251	251	1893	do	Do.
42707	do	Harry and Willie Cahill	167	161	1889	Landingville, Pa	Perth Amboy, N. J.
42730	do	Harsimus	160	153	1891	Port Richmond, N. Y.	New York, N. Y.
42579	Canal boat	Hartford	89	85	1875	Fort Miller, N. Y.	Plattsburg, N. Y.
42734	Scow	Hartford Dredging Co. No. 2	141	134	1880	Hartford, Conn	Hartford, Conn.
42735	do	Hartford Dredging Co. No. 3	191	182	1884	Brooklyn, N. Y.	Do.
42181	Barge	Harvest Home	177	168	1863	Malden, N. Y	New York, N. Y.
42184	do	Harvest Queen	275	261	1857	Coxsackie, N. Y.	Albany, N. Y.

UNRIGGED MERCHANT VESSELS OF THE UNITED STATES—Continued.

Official No.	Class.	Name of vessel.	Gross tonnage.	Net tonnage.	When built.	Where built.	Home port (where permanent document issues).
42714	Barge	Hastings	406	394	1890	Brooklyn, N. Y.	New York, N. Y.
95676	do	Hattie	84	84	1882	Scranton, Miss	Galveston, Tex.
42076	Canal boat	Hattie L	62	62	1866	Whitehall, N. Y.	Plattsburg, N. Y.
42315	Barge	Hawkeye	231	231	1868	Pittsburg, Pa	Pittsburg, Pa.
11145	do	Haze	117	111	1869	Hamburg, Pa	Trenton, N. J.
42341	do	Helen	292	292	1868	Camden, N. J	Philadelphia, Pa.
42724	do	Helen	161	153	1891	Rockyhill, Conn	Hartford, Conn.
42771	do	Helen	122	93	1897	Eddyville, N. Y.	New York, N. Y.
11509	do	Helen McLeod	69	60	1845	Belfast, Me	Do.
42684	do	Helen A. Place	250	238	1885	Brooklyn, N. Y.	Do.
42740	do	Helen F. Robins	153	145	1887	do	Do.
11529	do	Henrietta	117	111	1865	Hamburg, Pa	Perth Amboy, N. J.
42565	do	Henrietta	113	108	1874	Brooklyn, N. Y	Do.
42773	do	Henrietta McLain	195	195	1893	Port Richmond, N. Y	New York, N. Y.
11887	do	Henry	57	54	1850	Portland, Conn	Do.
42736	Scow	Henry Bell	269	260	1893	Perth Amboy, N. J	Perth Amboy, N. J.
11655	Barge	Henry Buck	684	650	1852	Searsport, Me	Portland, Oreg.
42075	Canal boat	Henry Cossey	71	71	1865	Ticonderoga, N. Y	Plattsburg, N. Y.
42583	do	Henry Hoyle	104	98	1875	Champlain, N. Y	Albany, N. Y.
42758	Barge	Henry O'Donnell	182	182	1888	Landingville, Pa	New York, N. Y.
42705	Canal boat	Henry Shovah	100	95	1889	Whitehall, N. Y	Plattsburg, N. Y.
42173	Barge	Henry Suydam	401	401	1846	New York, N. Y	New York, N. Y.
42686	do	Henry C. Adams	213	206	1883	Philadelphia, Pa	Do.
42549	Canal boat	Henry E. Devenny	125	125	1873	Landingville, Pa	Do.
42688	Barge	Henry E. Du Bois	116	110	1886	Brooklyn, N. Y	Do.
42383	Canal boat	Henry F. Barrell	59	59	1867	Dunhams Basin, N. Y	Plattsburg, N. Y.
42658	do	Henry G. Noel	99	94	1881	Westhaven, Vt	Do.
42655	Barge	Henry J. Devenny	422	409	1880	Philadelphia, Pa	Fall River, Mass.
42567	Canal boat	Henry K. Van Dusen	142	142	1874	Unionville, Pa	New York, N. Y.
42659	do	Henry M. Finch	96	92	1881	Whitehall, N. Y	Plattsburg, N. Y.
42677	Barge	Henry W. Berwind	135	130	1882	Reading, Pa	New York, N. Y.
42746	do	Henry W. Thomas	150	143	1894	Rondout, N. Y	Do.
42766	do	Henry W. Tyler	238	238	1889	South Rondout, N. Y	Do.
42332	Canal boat	Henry and Sabin	57	57	1869	Westhaven, Vt	Plattsburg, N. Y.
42554	do	Herbert Phelps	98	93	1873	Fort Ann, N. Y	Do.
42743	Barge	Hercules	149	141	1894	Brooklyn, N. Y	New York, N. Y.
42794	do	Hercules	82	82	1895	Orange, Tex	Lake Charles, La.
42715	do	Herdis[1]	463	441	1876	Tvedestrand, Norway	Charleston, S. C.
42719	Barge	Herkimer	196	186	1890	Elkton, Md	New York, N. Y.
42679	Canal boat	Hicks and Clark	104	99	1884	Fort Ann, N. Y	Plattsburg, N. Y.
42691	Barge	Highland	211	204	1887	Elizabethport, N. J	New York, N. Y.
42738	do	Hilda	150	142	1893	Brooklyn, N. Y	Do.
42663	do	Hindoo	371	365	1881	do	Do.
42744	Canal boat	Hiram	106	101	1880	Lockport, N. Y.	Plattsburg, N. Y.
42672	do	Hiram Filkins	129	122	1875	Ithaca, N. Y	New York, N. Y.
42711	Barge	Hoboken	269	258	1889	Hoboken, N. J	Do.
42732	Canal boat	Holly	219	212	1893	Elkton, Md	Do.
42630	Barge	Homer	144	144	1873	Pittsburg, Pa	St. Louis, Mo.
42698	Canal boat	Homer K. Martin	96	91	1888	Whitehall, N. Y	Plattsburg, N. Y.
42721	Barge	Homestead	340	340	1872	Cincinnati, Ohio	Pittsburg, Pa.
42749	Canal boat	Hon. Edward Wemple	116	110	1888	Durhamville, N. Y	Oswego, N. Y.
42564	Barge	Honesdale	277	264	1874	Rondout, N. Y	New York, N. Y.
42657	do	Hope	172	166	1880	Portsmouth, Va	Do.
42704	do	Hope	100	100	1887	Astoria, N. Y	Do.
42754	do	Hopefield	87	87	1896	Hopefield, Ark	Memphis, Tenn.
42511	do	Horace F	149	145	1872	Wilmington, Del	New York, N. Y.
42667	do	Horace Jackson	153	148	1881	Pottsville, Pa	Do.
42668	Canal boat	Horace Sawyer	123	123	1882	Northumberland, N. Y	Albany, N. Y.
42385	Barge	Horace B. Newton	148	140	1868	New Baltimore, N. Y	Do.
42556	Canal boat	Hosley and Doran	125	125	1873	Durhamville, N. Y	Oswego, N. Y.
42731	Barge	Houtzdale	159	152	1891	Port Richmond, N. Y	New York, N. Y.
11637	do	Hudson	72	68	1836	Norwich, Conn	Do.
42175	do	Hudson	420	409	1862	Brooklyn, N. Y	Do.
42457	do	Hudson	198	188	1871	Chester, Pa	Perth Amboy, N. J.
42718	do	Hudson	450	436	1890	Brooklyn, N. Y	New York, N. Y.
95091	do	Hudson	673	673	1867	Bucksport, Me	Do.
42759	do	Hudson	227	227	1895	South Rondout, N. Y	Do.
42361	do	Hudson River	130	123	1867	Newburg, N. Y	Do.
42713	do	Hugh	59	59	1886	Beef Slough, Wis	La Crosse, Wis.
42761	do	Hugh O'Donnell	156	156	1880	Reading, Pa	New York, N. Y.
42774	do	Hughes Bros. and Bangs No. 18	546	541	1897	Noank, Conn	Stonington, Conn.
42775	do	Hughes Bros. and Bangs No. 20	546	541	1897	do	Do.
42776	do	Hughes Bros. and Bangs No. 22	546	541	1897	do	Do.
42777	do	Hughes Bros. and Bangs No. 24	546	541	1897	do	Do.
42778	do	Hughes Bros. and Bangs No. 26	546	541	1897	do	Do.
42797	do	Hugh McAllister	265	265	1898	Henderson, Ky	Evansville, Ind
42772	do	Hugo	6	6	1891	Hermann, Mo	St. Louis, Mo.
42796	Scow	Hugo	132	132	1898	Perth Amboy, N. J	Perth Amboy, N. J.

[1] Formerly Norwegian bark Herdis.

UNRIGGED MERCHANT VESSELS OF THE UNITED STATES—Continued.

Official No.	Class.	Name of vessel.	Gross tonnage.	Net tonnage.	When built.	Where built.	Home port (where permanent document issues).
42665	Barge	Huntingdon	135	128	1881	Brooklyn, N. Y	New York, N. Y.
42739	do	Huron	210	200	1893	Detroit, Mich	Detroit, Mich.
42692	do	Hyde Park	373	362	1887	Elisabethport, N. J	New York, N. Y.
		I.					
44295	Scow	I	272	272	1881	Noank, Conn	New York, N. Y.
44311	Barge	I. H. Dahlman	188	188	1886	Astoria, N. Y	Do.
44280	Canal boat	I. L. Rush	108	102	1881	Fort Ann, N. Y	Plattsburg, N. Y.
45710	Barge	I. Townsend Burden	229	218	1866	New Baltimore, N. Y	Albany, N. Y.
44154	do	Ianthe	286	272	1868	Wilmington, Del	Philadelphia, Pa.
44138	do	Icelander	151	143	1840	New Brunswick, N. J	New York, N. Y.
44307	do	Ice King	209	209	1888	Detroit, Mich	Detroit, Mich.
44308	do	Ice Queen	209	209	1888	do	Do.
44310	do	Ida	49	49	1893	La Crosse, Wis	La Crosse, Wis.
44316	do	Ida B	156	156	1898	Brooklyn, N. Y	New York, N. Y.
44086	Canal boat	Ida McFarren	78	78	1863	Whitehall, N. Y	Plattsburg, N. Y.
100096	Barge	Ida Palmer	79	75	1873	City Island, N. Y	Bridgeport, Conn.
44304	do	Ida L. Mans	334	319	1890	Wilmington, Del	Philadelphia, Pa.
44288	do	Ideal	182	182	1882	Brooklyn, N. Y	New York, N. Y.
44309	House boat	Idler	72	68	1893	Alexandria Bay, N. Y	Cape Vincent, N. Y.
44315	Barge	Idler	207	207	1897	Clinton, Iowa	Rock Island, Ill.
44301	House boat	Ike	36	36	1889	Louisville, N. Y	Ogdensburg, N. Y.
44305	Barge	Ilion	137	130	1890	South Rondout, N. Y	New York, N. Y.
44235	do	Illinois	548	548	1873	Brooklyn, N. Y	Do.
44289	do	Imperial	172	172	1883	do	Do.
44313	do	Import	184	184	1896	do	Do.
44300	do	Independent	2,253	2,230	1889	Bath, Me	Bath, Me.
44317	do	Indian	253	253	1897	South Rondout, N. Y	Perth Amboy, N. J.
44287	do	Indiana	531	531	1873	Brooklyn, N. Y	New York, N. Y.
44287	Canal boat	Ino	81	76	1882	do	Do.
44036	Barge	Ino	130	123	1863	Gibraltar, Mich	Port Huron, Mich.
44293	do	Inwood	370	358	1887	Brooklyn, N. Y	New York, N. Y.
100085	do	Iosco	198	198	1873	Alabaster, Mich	Cleveland, Ohio.
12166	do	Iowa	96	92	1848	Malden, N. Y	New York, N. Y.
44170	do	Iowa	235	223	1847	Coxsackie, N. Y	Do.
44236	do	Iowa	914	914	1873	Brooklyn, N. Y	Do.
44303	Canal boat	Ira Betts	145	137	1881	Phœnix, N. Y	Oswego, N. Y.
44091	do	Ira Green	62	62	1866	Glens Falls, N. Y	Albany, N. Y.
44171	Barge	Ira A. Allen	199	189	1866	New Baltimore, N. Y	Do.
44222	do	Ira C. Whiting	165	157	1872	do	Do.
44267	Canal boat	Ira D. Esmond	93	88	1877	Fort Miller, N. Y	Do.
44151	do	Ira O. Wright	69	69	1869	Whitehall, N. Y	Plattsburg, N. Y.
44284	Barge	Irene	246	234	1881	Rockyhill, Conn	Hartford, Conn.
44312	do	Irmaita Kellers	278	278	1895	South Rondout, N. Y	New York, N. Y.
48164	Canal boat	Iron Age	64	64	1864	Crownpoint, N. Y	Plattsburg, N. Y.
44265	Barge	Irondale	700	700	1877	Pittsburg, Pa	Pittsburg, Pa.
44314	Scow	Iron Range	170	170	1882	West Bay City, Mich	Duluth, Minn.
44306	Barge	Iron Side	138	131	1891	Rondout, N. Y	New York, N. Y.
44266	do	Ironsides No. 4	629	629	1870	Pittsburg, Pa	Pittsburg, Pa.
44294	do	Irvington	196	189	1887	Brooklyn, N. Y	New York, N. Y.
44225	Canal boat	Irwin and Sloan	119	119	1872	Phœnix, N. Y	Oswego, N. Y.
44302	Barge	Isaac	11	11	1888	Stillwater, Minn	La Crosse, Wis.
12044	do	Isaac Anderson	109	103	1854	Bristol, Pa	Bridgeport, Conn.
44275	Canal boat	Isaac Petit	97	92	1874	Fort Miller, N. Y	Albany, N. Y.
44140	Barge	Isaac C. Ogden	215	205	1862	New Baltimore, N. Y	Do.
44285	Canal boat	Isaac M. Guy	103	98	1883	Whitehall, N. Y	Plattsburg, N. Y.
100034	Barge	Isabel	54	51	1872	Hampden, Me	New York, N. Y.
44297	do	Iseline	246	237	1887	Elisabethport, N. J	Do.
12141	do	Island House	288	288	1855	Greenpoint, N. Y	Providence, R. I.
105182	do	[1]*Israel W. Durham*	329	323	1872	Camden, N. J	Philadelphia, Pa.
44298	Canal boat	Item	105	99	1882	Reading, Pa	Do.
44230	Barge	Ivy	249	236	1873	Brooklyn, N. Y	Do.
		J.					
46430	Barge	J. K	265	265	1890	Lake Charles, La	Galveston, Tex.
46414	do	J. Hilles	295	285	1890	Washington, N. C	Philadelphia, Pa.
46439	Canal boat	J. Russell	58	56	1874	Fort Edward, N. Y	Albany, N. Y.
45615	do	J. Warner	73	73	1867	Havana, N. Y	Do.
46411	do	J. A. Black	125	119	1889	Lockport, N. Y	Bridgeport, Conn.
46347	Scow	J. A. Bouker No. 8	96	91	1867	New Brunswick, N. J	New York, N. Y.
46351	do	J. A. Bouker No. 13	120	114	1869	do	Do.
46350	do	J. A. Bouker No. 14	78	78	1872	Brooklyn, N. Y	Do.
46352	do	J. A. Bouker No. 15	124	118	1870	New Brunswick, N. J	Do.
46353	do	J. A. Bouker No. 16	123	116	1871	do	Do.
46354	do	J. A. Bouker No. 18	107	101	1871	do	Do.
45979	do	J. A. Bouker No. 20	107	101	1871	Brooklyn, N. Y	Do.
45980	do	J. A. Bouker No. 22	107	101	1871	Rondout, N. Y	Do.
46128	do	J. A. Bouker No. 25	149	149	1873	do	Do.

[1] Formerly st. p. Agnes.

UNRIGGED MERCHANT VESSELS OF THE UNITED STATES—Continued.

Official No.	Class.	Name of vessel.	Gross tonnage.	Net tonnage.	When built.	Where built.	Home port (where permanent document issues).
46355	Scow	J. A. Bouker No. 35	121	115	1882	New Brunswick, N. J.	New York, N. Y.
46356	do	J. A. Bouker No. 36	139	132	1882	do	Do.
46357	Barge	J. A. Bouker No. 37	155	148	1882	do	Do.
46358	Scow	J. A. Bouker No. 38	159	151	1883	do	Do.
46359	do	J. A. Bouker No. 39	162	154	1883	do	Do.
46412	Barge	J. A. Bouker No. 40	96	92	1884	Brooklyn, N. Y	Do.
46413	do	J. A. Bouker No. 41	177	169	1889	do	Do.
45675	Canal boat	J. A. Burr	122	116	1867	Drake Landing, N. Y	Do.
46427	do	J. A. Garfield	116	110	1880	Lockport, N. Y	Plattsburg, N. Y.
46445	Barge	J. A. Hyland	266	258	1892	Port Richmond, N. Y	New York, N. Y.
46320	Canal boat	J. A. Montgomery	109	104	1882	Fort Ann, N. Y	Plattsburg, N. Y.
46284	do	J. B. Allore	106	100	1881	Champlain, N. Y	Do.
45108	do	J. B. Auger	74	74	1865	Whitehall, N. Y	Do.
46462	Barge	J. B. Noyes	386	386	1883	Manitowoc, Wis	Duluth, Minn.
46331	Canal boat	J. C. Dolby	101	96	1863	Champlain, N. Y	Plattsburg, N. Y.
46290	do	J. C. Hutchinson	136	129	1880	Phœnix, N. Y	Do.
45602	do	J. C. Infield	63	63	1868	Fort Edward, N. Y	Do.
46133	do	J. C. Russell	109	109	1862	Lockport, N. Y	Albany, N. Y.
46408	Barge	J. C. Strong	32	31	1882	Mobile, Ala	Mobile, Ala.
46286	Canal boat	J. D. Culver	94	89	1881	Whitehall, N. Y	Plattsburg, N. Y.
46433	do	J. D. Lafayette	107	101	1889	Northumberland, N. Y	Albany, N. Y.
46489	Scow	J. D. McFadden	74	74	1892	Duluth, Minn	Duluth, Minn.
46437	Barge	J. E. Vankirk	139	132	1891	Philadelphia, Pa	Philadelphia, Pa.
46386	Canal boat	J. G. Hindes	100	95	1888	Fort Edward, N. Y	Albany, N. Y.
46265	do	J. G. Sanders	124	118	1879	Champlain, N. Y	Do.
45139	do	J. H. Barker	61	61	1864	Dunhams Basin, N. Y	Plattsburg, N. Y.
46492	Barge	J. H. Manning	246	246	1897	South Rondout, N. Y	New York, N. Y.
46208	Canal boat	J. H. Meeker	125	118	1881	Waterford, N. Y	Plattsburg, N. Y.
46255	do	J. H. Sanders	106	101	1878	Fort Miller, N. Y	Do.
46183	do	J. H. Sullivan	89	84	1875	do	Do.
45094	do	J. H. Thomas	71	71	1867	Whitehall, N. Y	Do.
46228	do	J. J. Campbell	108	102	1878	do	Do.
46088	do	J. J. Manville	109	109	1874	do	Do.
46494	Barge	J. K. Sullivan	101	101	1898	Newport, R. I	Newport, R. I.
46464	Canal boat	J. L. Millard	171	166	1895	Westhaven, Conn	Albany, N. Y.
46242	Barge	J. L. Miner	137	137	1878	Detroit, Mich	Detroit, Mich.
46473	Canal boat	J. L. Mott, jr	130	130	1887	Ithaca, N. Y	New York, N. Y.
45551	Barge	J. L. Ogden	173	164	1864	Poughkeepsie, N. Y	Do.
46385	Canal boat	J. L. Prouty	105	99	1886	Fort Edward, N. Y	Plattsburg, N. Y.
115733	Barge	[1]J. M. Gusky	301	301	1880	Cincinnati, Ohio	Pittsburg, Pa.
75310	do	J. M. Todd	194	184	1871	Boston, Mass	Calais, Me.
46144	Canal boat	J. P. Tyler	108	103	1876	Whitehall, N. Y	Plattsburg, N. Y.
45537	Barge	J. R. Baldwin	267	267	1864	New Baltimore, N. Y	Albany, N. Y.
45712	do	J. R. Coleman	177	168	1863	West Troy, N. Y	Do.
46362	Canal boat	J. R. Vanderwerker	111	106	1884	Schuylersville, N. Y	Do.
46382	do	J. S. Ethier	100	95	1888	Westhaven, Vt	Plattsburg, N. Y.
45355	do	J. W. Barker	99	94	1862	Ithaca, N. Y	Do.
46285	do	J. W. Dunham	107	101	1888	Larrabees Point, Vt	Do.
45713	Barge	J. W. Freeman	314	302	1853	Athens, N. Y	New York, N. Y.
46423	Canal boat	J. W. Lawton	108	104	1878	Middleport, N. Y	Plattsburg, N. Y.
45715	Barge	J. W. Mackey	229	218	1866	New Baltimore, N. Y	Albany, N. Y.
46466	do	J. W. Thomas, jr	2,137	2,137	1896	Chattanooga, Tenn	St. Louis, Mo.
13402	do	J. W. Vannaman	390	390	1863	Mauricetown, N. J	New York, N. Y.
46366	do	J. V. S. Edwards	412	412	1884	Jersey City, N. J	Do.
46367	do	J. W. A. Albertson	150	143	1881	Caldwell, N. Y	Do.
46291	Canal boat	J. Sanford Potter	95	90	1881	Fort Edward, N. Y	Plattsburg, N. Y.
46262	do	J. F. and E. Fountain	114	108	1879	Dunham Basin, N. Y	Do.
45803	do	J. and H. Adams	64	64	1871	Westhaven, Vt	Do.
46282	do	J. and J. Miller	98	93	1881	Whitehall, N. Y	Albany, N. Y.
46452	Barge	Jackson	310	310	1893	Orange, Tex	Galveston, Tex.
46277	Scow	Jack	105	100	1880	Brooklyn, N. Y	New York, N. Y.
46500	do	Jack	12	12	1897	Blaine, Wash	Port Townsend, Wash.
46379	Barge	Jacob Dahlman	87	83	†1887	Astoria, N. Y	New York, N. Y.
45090	do	Jacob Duryee	148	141	1853	New York, N. Y	Bridgeport, Conn.
46332	Canal boat	Jacob Rice	103	98	1883	Fort Edward, N. Y	Albany, N. Y.
46440	Barge	Jacob D. Wurts	192	182	1890	Sleightsburg, N. Y	Do.
46498	Canal boat	James Adams	95	91	1897	Whitehall, N. Y	Plattsburg, N. Y.
46267	do	James Averill, jr	116	110	1879	Champlain, N. Y	Do.
45539	Barge	James Cogswell	134	134	1853	Hoboken, N. J	Albany, N. Y.
46288	Canal boat	James Comfort	112	107	1881	Fort Ann, N. Y	Plattsburg, N. Y.
45392	Barge	James Cottingham	191	181	1867	Newark, N. J	New York, N. Y.
46135	Canal boat	James Dunn	103	98	1875	Whitehall, N. Y	Albany, N. Y.
46384	do	James Gordon	123	117	1887	do	Plattsburg, N. Y.
46261	do	James Hillis	110	110	1874	Kingston, N. Y	Albany, N. Y.
46184	Barge	James Howard	218	218	1877	Jeffersonville, Ind	Galveston, Tex.
77200	do	James Hughes	519	519	1895	Perth Amboy, N. J	Perth Amboy, N. J.
46012	Canal boat	James Hurley	122	116	1872	Landingville, Pa	Bridgeport, Conn.
45682	do	James McDonald	62	62	1870	Whitehall, N. Y	Plattsburg, N. Y.

[1]Formerly st. p. Silas P. Cole.

†Rebuilt.

UNRIGGED MERCHANT VESSELS OF THE UNITED STATES—Continued.

Official No.	Class.	Name of vessel.	Gross tonnage.	Net tonnage.	When built.	Where built.	Home port (where permanent document issues).
46275	Barge	James McMahon	144	137	1880	City Island, N. Y	Philadelphia, Pa.
46325	Canal boat	James Moir	99	94	1884	Champlain, N. Y	Plattsburg, N. Y.
45708	Barge	James Moncrief	153	146	1853	Nyack, N. Y	Albany, N. Y.
45706	....do	James Murray	197	187	1865	New Baltimore, N. Y	Do.
46392	Canal boat	James Nolan	105	99	1888	Schuylerville, N. Y	Do.
45530	....do	James Norton	100	100	1853	Reading, Pa	Do.
46395	....do	James O'Cain	102	97	1889	Whitehall, N. Y	Plattsburg, N. Y.
45669	....do	James Rowland	62	62	1869	Ticonderoga, N. Y	Albany, N. Y.
46438	....do	James Ryan	105	100	1880	Tonawanda, N. Y	New York, N. Y.
46453	Barge	James Shevlin	337	327	1893	Rondout, N. Y	Do.
46254	Canal boat	James Singleton	99	94	1878	Dunhams Basin, N. Y	Albany, N. Y.
46443	....do	James Stoten	112	107	1892	Fort Ann, N. Y	Do.
46093	....do	James D. Burroughs	107	102	1874	Whitehall, N. Y	Plattsburg, N. Y.
46278	Barge	James D. Spraker	397	397	1880	Brooklyn, N. Y	New York, N. Y.
46066	....do	James E. English	285	271	1873	New Baltimore, N. Y	Albany, N. Y.
46278	....do	James E. Mulholland	239	228	1880	Wilmington, Del	New York, N. Y.
46270	Canal boat	James G. Blaine	92	88	1890	Larrabees Point, Vt	Plattsburg, N. Y.
46368	....do	James H. Burdett	102	97	1886	Whitehall, N. Y	Do.
46287	....do	James H. Robinson	97	92	1881	Fort Edward, N. Y	Do.
46399	....do	James H. Root, jr	121	115	1889	Schuylerville, N. Y	Albany, N. Y.
46435	....do	James H. Quinn	122	116	1891	Whitehall, N. Y	Plattsburg, N. Y.
13083	Barge	James L. Overton	36	27	1866	Astoria, N. Y	New York, N. Y.
46371	Canal boat	James L. Ross	102	97	1887	Moses Kill, N. Y	Plattsburg, N. Y.
46416	....do	James M. Barrett	112	106	1890	Whitehall, N. Y	Do.
45102	....do	James M. Russell	61	61	1886	Fort Edward, N. Y	Do.
46315	....do	James O. Howard	125	119	1874	Rochester, N. Y	New York, N. Y.
46186	....do	James P. Buck	91	86	1875	Dunhams Basin, N. Y	Plattsburg, N. Y.
45081	....do	James Q. Whartnaby	108	108	1863	Pottstown Landing, Pa	Albany, N. Y.
45058	....do	James R. Wellman	84	84	1868	Plattsburg, N. Y	Plattsburg, N. Y.
46471	Barge	James T. Easton	270	270	1895	Elkton, Md	Perth Amboy, N. J.
46305	Canal boat	James W. Burleigh	98	94	1882	Ticonderoga, N. Y	Plattsburg, N. Y.
46398	....do	James W. Smith	103	98	1889	Moses Kill, N. Y	Albany, N. Y.
12666	Barge	Jane	107	102	1833	Waldoboro, Me	New York, N. Y.
46139	....do	Jane A. Robinson	188	179	1861	New Baltimore, N. Y	Albany, N. Y.
46311	....do	January	156	151	1881	Madison, Conn	New York, N. Y.
46328	Scow	Jasper Murphy	153	145	1884	Brooklyn, N. Y	Do.
46341	Barge	Jay M. Bailey	59	59	1884	Buffalo, N. Y	Buffalo, N. Y.
12034	....do	Jeannette	67	64	1856	Essex, Mass	New York, N. Y.
13111	....do	Jeannie	103	98	1867	Newburg, N. Y	Do.
46491	....do	Jeff M	60	60	1891	Muscatine, Iowa	Rock Island, Ill.
46485	Canal boat	Jeff Collins	124	124	1880	West Troy, N. Y	New York, N. Y.
46432	Barge	Jefferson	137	131	1890	Brooklyn, N. Y	Do.
46446	....do	Jefferson	271	271	1892	Lake Charles, La	Galveston, Tex.
46138	....do	Jemima Leonard	280	266	1873	New Baltimore, N. Y	Albany, N. Y.
13072	....do	Jennie	65	65	1854	Madison, Conn	New York, N. Y.
46403	Canal boat	Jennie S	97	92	1889	Whitehall, N. Y	Plattsburg, N. Y.
46493	Barge	Jennie Boice	123	123	1881	South Rondout, N. Y	New York, N. Y.
45884	Canal boat	Jennie Gray	146	139	1868	Rochester, N. Y	Do.
46472	....do	Jennie Libby	114	114	1886	Jersey City, N. J	Do.
46465	Barge	Jennie B. Tolar	128	128	1895	Brooklyn, N. Y	Do.
76483	....do	Jennie E. Marshall	187	177	1884	Bethel, Del	Norfolk, Va.
75289	....do	Jennie E. Simmons	224	224	1871	Camden, N. J	New York, N. Y.
46402	....do	Jennie and Florence Cahill	168	161	1889	Landingville, Pa	Do.
13535	....do	Jeremiah	251	239	1863	Searsport, Me	New London, Conn.
46495	....do	Jerry	416	408	1898	Ballard, Wash	Seattle, Wash.
46481	.... do	Jersey	148	148	.....	.....	New York, N. Y.
46361	....do	Jersey City	106	106	1886	Brooklyn, N. Y	Do.
46304	Scow	Jesse	111	106	1880	Jersey City, N. J	Do.
46302	Barge	Jessie	188	188	1852	New Albany, Ind	St. Louis, Mo.
46447	....do	Jessie	148	141	1893	Rondout, N. Y	New York, N. Y.
45987	Canal boat	Jessie Billings	82	78	1871	Fort Miller Bridge, N. Y	Burlington, Vt.
46482	....do	Jessie Tyron	131	131	1895	Whitehall, N. Y	New York, N. Y.
46419	Barge	Jim	11	11	1888	Stillwater, Minn	La Crosse, Wis.
77285	Scow	Jim	149	149	1889	Port Blakeley, Wash	Port Townsend, Wash.
46326	Barge	Jim Hazard	196	196	1884	Metropolis, Ill	St. Louis, Mo.
46460	....do	Jim Skinner	51	51	1895	Moline, Ill	Rock Island, Ill.
46488	Canal boat	Jimmie Follett	155	155	1897	Tonawanda, N. Y	Buffalo, N. Y.
76680	Barge	Joe Long	130	130	1887	Stillwater, Minn	Rock Island, Ill.
12993	....do	John Anderson	49	47	1846	Hackensack, N. J	New York, N. Y.
46468	....do	John Babcock	149	149	1894	Newburg, N. Y	Do.
46279	Canal boat	John Barrett	127	127	1880	Whitehall, N. Y	Do.
46111	Barge	John Boyd	78	78	1874	Beardstown, Ill	Kansas City, Mo.
46436	Canal boat	John Brennan	111	106	1880	Oswego, N. Y	Oswego, N. Y.
45097	....do	John Campbell	69	69	1867	Whitehall, N. Y	Plattsburg, N. Y.
46309	Barge	John Christol	178	165	1882	Washington, N. C	New York, N. Y.
46463	Canal boat	John Clune	118	112	1894	Tonawanda, N. Y	Oswego, N. Y.
46319	....do	John Clute	104	99	1882	Ticonderoga, N. Y	Plattsburg, N. Y.
46442	....do	John Colamer, jr	103	98	1882	Northumberland, N. Y	Albany, N. Y.
46099	Barge	John Crook	125	118	1871	Ithaca, N. Y	New York, N. Y.
46396	Canal boat	John Davey	101	96	1889	Whitehall, N. Y	Plattsburg, N. Y.
46226	....do	John Donaghy	99	94	1880	....do	Do.

UNRIGGED MERCHANT VESSELS OF THE UNITED STATES—Continued.

Official No.	Class.	Name of vessel.	Gross tonnage.	Net tonnage.	When built.	Where built.	Home port (where permanent document issues).
46388	Canal boat	John Egan, jr	101	96	1888	Whitehall, N. Y	Albany, N. Y.
46363	Barge	John Ericson	105	100	1885	Brooklyn, N. Y	New York, N. Y.
13177	do	John Gibson	191	191	1864	Philadelphia, Pa	Baltimore, Md.
13815	do	John Griffith	198	188	1854	New York, N. Y	New York, N. Y.
46338	Canal boat	John Kelly	176	167	1883	Brooklyn, N. Y	Do.
46339	do	John McArthur	98	93	1883	Westhaven, Vt	Plattsburg, N. Y.
46343	do	John McBain	92	87	1885	West Troy, N. Y	Albany, N. Y.
46480	do	John McCaffrey	150	150	1884	Landingville, Pa	New York, N. Y.
46475	Barge	John McDonald	143	143	1893	Kingston, N. Y	Do.
46425	do	John McNally	158	152	1890	Brooklyn, N. Y	Do.
46476	Canal boat	John McWilliams	161	161	1876	Landingville, Pa	Do.
46450	do	John Martin	98	93	1893	Schuylerville, N. Y	Albany, N. Y.
45270	Barge	John Mason	332	332	1833	New York, N. Y	New York, N. Y.
46448	Canal boat	John Miner, jr	117	111	1890	Northumberland, N. Y	Albany, N. Y.
45096	Barge	John Myers	90	90	1867	Whitehall, N. Y	Plattsburg, N. Y.
13963	do	John Nelson	344	327	1849	Hoboken, N. J	New York, N. Y.
46318	Canal boat	John O'Neil	103	98	1882	Whitehall, N. Y	Plattsburg, N. Y.
45686	do	John Riley	66	66	1847	Fort Edward, N. Y	Do.
46424	Barge	John Townsend	48	46	1890	Somers Point, N. J	Somers Point, N. J.
46377	Canal boat	John Tracey	107	102	1878	Fort Ann, N. Y	Plattsburg, N. Y.
46146	do	John Wagman	91	86	1874	Fort Miller, N. Y	Albany, N. Y.
46269	Barge	John Walsh	219	208	1880	Brooklyn, N. Y	New York, N. Y.
46474	Canal boat	John Whitehead	131	131	1883	Ithaca, N. Y	Do.
46477	Barge	John Wilson, sr	275	275	1893	Rondout, N. Y	Do.
46400	Canal boat	John A. Howe	99	94	1889	Orwell, Vt	Plattsburg, N. Y.
46455	do	John B. Dixon	113	102	1880	North Bay, N. Y	Oswego, N. Y.
46428	do	John B. Fisk	110	105	1890	Whitehall, N. Y	Plattsburg, N. Y.
46293	do	John B. McRea	113	106	1881	Champlain, N. Y	Do.
46342	do	John C. Thompson	101	96	1879	Ticonderoga, N. Y	Do.
46040	Barge	John C. Wyman	268	254	1873	New Baltimore, N. Y	Albany, N. Y.
46324	do	John E. Berwind	164	158	1883	Landingville, Pa	New York, N. Y.
46457	Canal boat	John E. Kennedy	140	140	1894	Buffalo, N. Y	Buffalo, N. Y
46417	do	John E. Singleton	117	112	1890	Whitehall, N. Y	Albany, N. Y.
46323	do	John E. Stow, jr	96	91	1878	Northumberland, N. Y	Do.
46496	Barge	John F. Rymer	167	139	1898	Brooklyn, N. Y	New York, N. Y.
46487	Canal boat	John F. Norton	133	133	1880	Lockport, N. Y	Do.
12573	Barge	John G. Dale	69	65	1863	Greenport, N. Y	Do.
45542	do	John G. White	130	123	1847	New York, N. Y	Do.
46125	do	John H. Cordts	161	153	1873	Kingston, N. Y	Do.
46429	Canal boat	John H. Crook	100	95	1890	Champlain, N. Y	Plattsburg, N. Y.
46143	do	John H. Gauley	102	96	1876	Whitehall, N. Y	Do.
46327	do	John H. Ireland	104	99	1884	do	Albany, N. Y.
45815	do	John H. Moffit	68	68	1871	do	Plattsburg, N. Y.
46329	do	John H. Myers	103	98	1881	Orwell, Vt	Do.
46499	do	John H. Neville	153	149	1898	Watervliet, N. Y	New York, N. Y.
46369	do	John H. Pettinger	96	91	1887	Champlain, N. Y	Plattsburg, N. Y.
45280	do	John H. Roberts	106	106	1864	Lockport, N. Y	Albany, N. Y.
45986	do	John H. Woodward	69	65	1872	Westhaven, Vt	Plattsburg, N. Y.
46449	Barge	John J. Burlee	410	397	1893	Port Richmond, N. Y	New York, N. Y.
45668	Canal boat	John J. Roberts	59	59	1869	Benson, Vt	Plattsburg, N. Y.
46434	do	John K. Post	111	105	1879	Fulton, N. Y	Oswego, N. Y.
49134	Barge	John L. Patchin	854	839	1873	Newburg, N. Y	New York, N. Y.
46483	do	John L. Quigley	279	279	1896	Port Richmond, N. Y	Do.
46467	do	John M. Wheeler	289	289	1889	Rondout, N. Y	Do.
46256	Canal boat	John R. Durkee	115	109	1879	Fort Ann, N. Y	Do.
24870	Barge	[1] John R. King	579	505	1871	Brooklyn, N. Y	Baltimore, Md.
46375	Canal boat	John R. Myers	102	97	1887	Champlain, N. Y	Plattsburg, N. Y.
46422	do	John W. Clark	99	94	1890	do	Do.
16274	do	John W. Eddy	83	79	1880	Whitehall, N. Y	Do.
46303	do	John W. Hussey	107	102	1882	Orwell, Vt	Albany, N. Y.
46121	do	John W. Taylor	98	93	1875	Whitehall, N. Y	Do.
53256	† Barge	[2] JOHN SCOTT RUSSELL	1,192	1,132	1889	Duluth, Minn	Buffalo, N. Y.
46297	Canal boat	John Thomas Robey	113	107	1879	Port Edward, N. Y	Plattsburg, N. Y.
46159	do	Johnnie Gilligan	109		[illegible]	Whitehall, N. Y	Do.
46127	Barge	Johnston	286			Jersey City, N. J	New York, N. Y.
46083	Canal boat	Jones Bros	129			Ithaca, N. Y	Do.
46096	do	Jones Ordway	51		[illegible]	Queensburg, N. Y	Albany, N. Y.
46444	do	Jordan	224	213		Elkton, Md	New York, N. Y.
46141	do	Joseph Bell	93	88	1875	Moses Kill, N. Y	Albany, N. Y.
46295	do	Joseph Bigelow	99	94	1881	Champlain, N. Y	Plattsburg, N. Y.
45607	do	Joseph Blanchard	70	70	1869	Westhaven, Vt	Do.
46415	do	Joseph Lamountain	103	98	1890	Champlain, N. Y	Do.
46095	do	Joseph Lord	108	102	1874	Whitehall, N. Y	Do.
46486	Barge	Joseph McLain	149	149	1891	Port Richmond, N. Y	New York, N. Y.
46301	Canal boat	Joseph Ogden	107	101	1882	Fort Ann, N. Y	Plattsburg, N. Y
12960	Barge	Joseph Rogers	87	83	1851	Portland, Conn	Newark, N. J.
46479	do	Joseph Stickney	222	222	1894	South Rondout, N. Y	New York, N. Y.
46381	Canal boat	Joseph Swift	101	96	1888	Whitehall, N. Y	Plattsburg, N. Y.
46401	do	Joseph A. Allore	103	98	1889	Champlain, N. Y	Do.

[1] Formerly barge Thames River.

[2] Formerly barge 103.

† Whaleback.

UNRIGGED MERCHANT VESSELS OF THE UNITED STATES—Continued.

Official No.	Class.	Name of vessel.	Gross tonnage.	Net tonnage.	When built.	Where built.	Home port (where permanent document issues).
46314	Canal boat	Joseph D. Tucker	106	101	1879	Brooklyn, N. Y.	New York, N. Y.
46461	do	Joseph F. Kennedy	140	140	1894	Buffalo, N. Y.	Buffalo, N. Y.
46469	Barge	Joseph K. Wells	163	163	1892	Elizabethport, N. J.	New York, N. Y.
46497	do	Joseph P. Tucker	289	289	1892	Camden, N. J.	Philadelphia, Pa.
46470	Canal boat	Jos. W. Wells	152	152	1882	Reading, Pa	New York, N. Y.
46300	Barge	Josie	197	197	1883	Grafton, Ill.	St. Louis, Mo.
46459	do	Josie	11	11	1895	La Crosse, Wis.	La Crosse, Wis.
46454	do	Josie D	18	18	1894	Guttenberg, Iowa	Do.
46060	do	Josie C. Williams	177	168	1873	Essex, Conn	Hartford, Conn.
46404	Canal boat	Josie E. Thorpe	87	83	1877	Fort Miller, N. Y.	Plattsburg, N. Y.
46431	do	Josie E. Thorp	86	82	1887	do	Do.
46441	Barge	Jules	230	230	1892	Lake Charles, La.	Galveston, Tex.
46409	do	Julia	97	92	1887	Mobile, Ala.	Mobile, Ala.
46490	do	Julia	29	29	1891	Hopefield, Ark	Memphis, Tenn.
13902	do	Julia A. Garrison	232	232	1868	Goshen, N. J.	New London, Conn.
46397	Canal boat	Julia E. Tyler	99	94	1888	Orwell, Vt.	Albany, N. Y.
45711	Barge	Julia Ann Crawford	151	143	1854	New Baltimore, N. Y.	New York, N. Y.
46330	Canal boat	Julie Lafontain	104	99	1884	St. Albans, Vt	Plattsburg, N. Y.
46307	do	Julian D. Fairchild	136	136	1880	Fulton, N. Y.	Oswego, N. Y.
46189	do	Julius Fulton, jr	98	93	1877	Schuylersville, N. Y.	Plattsburg, N. Y.
46107	Barge	July	127	121	1872	Brooklyn, N. Y.	New York, N. Y.
46317	do	Jumbo	77	73	1882	Lyme, Conn	Buffalo, N. Y.
46501	Scow	Jumbo	69	69	1897	Semiahmoo, Wash	Port Townsend, Wash.
46502	Barge	Jumbo	91	91	1889	Evansville, Ind	Evansville, Ind.
46106	do	June	115	109	1873	Brooklyn, N. Y.	New York, N. Y.
46451	do	June Fly	23	23	1893	Put in Bay, Ohio	Sandusky, Ohio.
46373	Canal boat	Junietta	100	95	1879	Ticonderoga, N. Y.	Burlington, Vt.
46259	Barge	Juno	254	254	1879	Bath, Me.	New York, N. Y.
46310	Scow	Jupiter	99	99	1872	Hilton Head, S. C.	Do.
46316	Canal boat	Jupiter	125	119	1875	Buffalo, N. Y.	Do.
46381	Barge	Jupiter	247	239	1882	Baltimore, Md.	Baltimore, Md.
46478	do	Jupiter	346	346	1896	Elkton, Md.	Philadelphia, Pa.
46410	Canal boat	Justus Miller	104	99	1888	Orwell, Vt	Burlington, Vt.
46484	do	Justus Tryon	109	109	1881	Fort Ann, N. Y.	New York, N. Y.
		K.					
47152	Barge	Kansas City	132	93	1897	Baltimore, Md.	Baltimore, Md.
47012	Canal boat	Kate	70	70	1863	Whitehall, N. Y.	Plattsburg, N. Y.
47143	Barge	Kate	36	36	1892	Leclaire, Iowa	Rock Island, Ill.
47149	Canal boat	Kate McCaffrey	167	167	1888	Landingville, Pa	New York, N. Y.
47126	do	Kate McRea	108	103	1881	Northumberland, N. Y.	Plattsburg, N. Y.
47153	Barge	Katharine	94	94	1896	Stillwater, Minn	St. Paul, Minn.
47131	do	Katie	61	61	1887	Fountain City, Wis	La Crosse, Wis.
47135	do	Katie	140	133	1890	Brooklyn, N. Y.	New York, N. Y.
47129	Canal boat	Katie Bartholomew	101	96	1882	Westhaven, Vt.	Plattsburg, N. Y.
47134	do	Katie Buel	102	97	1889	Fort Edward, N. Y.	Do.
47147	do	Katie Flood	150	150	1896	Champlain, N. Y.	New York, N. Y.
47144	do	Katie Hadcock	135	129	1880	Lockport, N. Y.	Do.
47140	do	Katie Harney	100	95	1891	Whitehall, N. Y.	Albany, N. Y.
47151	do	Katie McGovern	174	174	1888	Schuylkill Haven, Pa	New York, N. Y.
47146	Barge	Katie McLain	238	238	1893	Perth Amboy, N. J.	Do.
47148	Canal boat	Katie O'Donnell	166	166	1887	Landingville, Pa	Do.
47091	Barge	Katinka	115	115	1871	Madison, Ind	Galveston, Tex.
47141	do	Katrina	23	23	1891	Hermann, Mo.	St. Louis, Mo.
47122	Canal boat	Katy Fox	123	123	1872	Landingville, Pa	Albany, N. Y.
47150	Barge	Kenny Boys	275	275	1891	Rondout, N. Y.	New York, N. Y.
47142	do	Keystone	168	161	1891	Port Richmond, N. Y.	Do.
47139	Canal boat	Kilby J. Biglow	101	96	1891	Champlain, N. Y.	Plattsburg, N. Y.
47154	Scow	King	12	12	1897	Blaine, Wash	Port Townsend, Wash.
47060	Canal boat	King Trimble	88	83	1867	Crownpoint, N. Y.	Plattsburg, N. Y.
47137	Barge	Kingston	98	93	1891	Weehawken, N. J.	New York, N. Y.
47138	do	Kittery	86	81	1891	Boston, Mass.	Portsmouth, N. H.
47145	do	Knickerbocker	2,381	2,366	1893	Bath, Me	Bath, Me.
14106	do	Kodiak	405	385	1861	East Machias, Me.	Do.
47136	do	Koal Kabin	567	557	1882	Ludington, Mich.	Cleveland, Ohio.
		L.					
48548	Canal boat	L. Brainard	102	97	1883	Champlain, N. Y.	Plattsburg, N. Y.
48271	do	L. A. Adams	69	69	1869	Whitehall, N. Y.	Do.
48543	do	L. A. Clemons	107	102	1881	Champlain, N. Y.	Do.
48545	do	L. B. Danforth	98	94	1882	Fort Edward, N. Y.	Do.
48588	do	L. D. Larkin	103	98	1889	Whitehall, N. Y.	Do.
48619	Barge	L. E. Wells	267	267	1889	South Rondout, N. Y.	New York, N. Y.
48577	do	L. H. Bristol	286	276	1888	New Haven, Conn.	New Haven, Conn.
48546	Canal boat	L. M. Howland	106	100	1881	Fort Edward, N. Y.	Plattsburg, N. Y.
48614	do	L. P. Child	152	152	1883	Lewisburg, Pa.	New York, N. Y.
48613	do	L. R. Barrett	124	124	1888	Whitehall, N. Y.	Do.
48572	do	L. W. Beecher	98	93	1888	do	Plattsburg, N. Y.
48259	do	L. J. N. Stark	69	69	1868	do	Do.
48575	Barge	L. and W. B. Coal Co. No. 29	153	145	1887	Noank, Conn.	New York, N. Y.

UNRIGGED MERCHANT VESSELS OF THE UNITED STATES—Continued.

Official No.	Class.	Name of vessel.	Gross tonnage.	Net tonnage.	When built.	Where built.	Home port (where permanent document issues).
48576	Barge	L. and W. B. Coal Co. No. 30	160	152	1887	Noank, Conn	New York, N. Y.
48564	.... do	La Bretagne	214	207	1887	Brooklyn, N. Y	Do.
48464	.....do	Lackawanna	277	263	1873	New Baltimore, N. Y	Do.
48550	.....do	Lackawanna	153	146	1884	Champlain, N. Y	Plattsburg, N. Y.
14741	Lighter	Lady Ellen	178	178	1856	Dorchester, N. J	Boston, Mass.
48446	Canal boat	Lafe Wilson	66	66	1882	Whitehall, N. Y	Plattsburg, N. Y.
48509	Barge	Lake Worth	149	142	1891	Brooklyn, N. Y	New York, N. Y.
48570	.....do	Lamokin	123	116	1887	Elizabethport, N. J	Do.
48540	.....do	Lancaster	292	285	1881	Brooklyn, N. Y	Do.
48536	.....do	Laputa	102	97	1881	Fall River, Mass	Fall River, Mass.
48555	.....do	Larry	40	40	1886	Davenport, Iowa	Burlington, Iowa.
48601	.....do	Latrobe	357	354	1881	Brooklyn, N. Y	New York, N. Y.
48583	Canal boat	Laura Callanan	107	101	1888	Schuylersville, N. Y	Albany, N. Y.
48571	Barge	Lawrence	164	156	1887	Elizabethport, N. J	New York, N. Y.
48559	.....do	Leila	182	182	1886	Madison, Ind	St. Louis, Mo.
48604	Canal boat	Leman Fenton	98	93	1890	Fort Ann, N. Y	Plattsburg, N. Y.
4:629	.....do	Len Bunsey	99	94	1874	Phœnix, N. Y	Albany, N. Y.
48260	.....do	Leo	62	62	1867	Whitehall, N. Y	Plattsburg, N. Y.
48581	Barge	Leo	867	824	1886	Brooklyn, N. Y	New York, N. Y.
48593	....do	Leo	410	398	1880	Haverstraw, N. Y	Do.
48596	Canal boat	Leo C. Baudett	103	98	1891	Champlain, N. Y	Plattsburg, N. Y.
48190	.....do	Leon	64	61	1868	Whitehall, N. Y	Do.
48622	.....do	Leon Robert	111	105	1896	Champlain, N. Y	Do.
48549	.... do	Le Roy Clark	107	101	1883	.....do	Do.
48574	Barge	Leslie E. Rogers	127	121	1888	Rondout, N. Y	New York, N. Y.
48544	Canal boat	Leslie W. Russell	121	95	1882	Whitehall, N. Y	Albany, N. Y.
48590	Scow	Levi P. Morton	38	38	1889	Ogdensburg, N. Y	Ogdensburg, N. Y.
48240	Barge	Lewis Roberts	210	210	1857	New Baltimore, N. Y	Albany, N. Y.
48585	Canal boat	Lewis Stewart	124	118	1889	Northumberland, N. Y	Do.
48573	.....do	Lewis B. Wagman	107	120	1888	Moses Kill, N. Y	Plattsburg, N. Y.
48600	.....do	Lewis H. Ross	103	98	1891	Champlain, N. Y	Do.
48557	Barge	Lewis Van Epps	414	414	1884	Jersey City, N. J	New York, N. Y.
48615	.....do	Lewisburg	181	181	1882	Lewisburg, Pa	Do.
48541	.....do	Lewiston	123	117	1881	Brooklyn, N. Y	Do.
48579	Canal boat	Liberty	107	102	1886	Chester, Pa	Philadelphia, Pa.
48628	Barge	Liberty	28	28	1894	Hennepin, Ill	Peoria, Ill.
48560	Scow	Lillian	112	112	1887	Brooklyn, N. Y	New York, N. Y.
48612	Barge	Lillie C. Hart	120	120	1895	Brooklyn, N. Y	Do.
48241	.....do	Lilly A. Goddard	338	322	1854	New Baltimore, N. Y	Do.
48532	.....do	Lily	24	24	1879	Lancaster, Ill	St. Louis, Mo.
140829	.....do	[1] Lily	49	49	1886	Winona, Minn	La Crosse, Wis.
48553	.....do	Lily May	187	187	1885	Woodville, Wis	Do.
48088	.....do	Lioness	169	169	1867	Pittsburg, Pa	Pittsburg, Pa.
48609	.....do	Little Ben	155	155	1893	Rock Island, Ill	La Crosse, Wis.
48542	.....do	Little Falls	116	110	1881	Brooklyn, N. Y	New York, N. Y.
48584	.....do	Little Gate	82	82	1889	Rock Island, Ill	Burlington, Iowa.
48508	.....do	Little Gold Dust	252	252	1877	Jeffersonville, Ind	St. Louis, Mo.
48597	.....do	Little Verne	155	155	1891	Wabasha, Minn	Rock Island, Ill.
48569	.....do	Livingston	202	195	1887	Elizabethport, N. J	New York, N. Y.
48610	.....do	Lizzie	241	235	1887	Brooklyn, N. Y	Do.
48616	.....do	Lizzie	164	164	1873	Landingville, Pa	Do.
48624	.....do	Lizzie	261	247	1897	Gildersleeve, Conn	Hartford, Conn.
48598	.....do	Lizzie D	48	48	1891	Detroit, Mich	Detroit, Mich.
48535	Canal boat	Lizzie Evans	117	111	1880	Whitehall, N. Y	New York, N. Y.
48547	.....do	Lizzie Shaver	151	151	1873	Rochester, N. Y	Do.
48625	Barge	Lizzie A. Farrell	179	179	1898	Perth Amboy, N. J	Do.
48258	Canal boat	Lizzie A. Moore	74	74	1869	Ticonderoga, N. Y	Plattsburg, N. Y.
48602	.....do	Lockport	222	213	1892	Elkton, Md	New York, N. Y.
48565	Barge	Locust Valley	110	105	1887	Brooklyn, N. Y	Do.
48611	.....do	Lois T	217	207	1894	Lake Charles, La	Galveston, Tex.
48528	.....do	Long Island	117	117	1879	Brooklyn, N. Y	New York, N. Y.
48447	.....do	Lorena	145	138	1872	Newburg, N. Y	Do.
48486	Canal boat	Lorett	112	107	1875	Whitehall, N. Y	Plattsburg, N. Y.
48567	Barge	Lottie	5	5	1886	Havana, Ill	St. Louis, Mo.
14866	.....do	Lottie E. Cook	82	78	1867	Newburyport, Mass	New York, N. Y.
48608	Canal boat	Lottie J. Sanders	115	109	1881	Northumberland, N. Y	Albany, N. Y.
48621	Barge	[2] Louis H	323	307	1884	Sikea, Sweden	Wilmington, N. C.
48561	Canal boat	Louis Bossert	104	99	1887	Westhaven, Vt	Plattsburg, N. Y.
48301	Barge	Louis Dalton	59	56	1870	Whitehall, N. Y	Do.
48618	.....do	Louis O'Donnell	204	204	1888	Jersey City, N. J	New York, N. Y.
48627	.....do	Louis B. Tucker	361	361	1895	Elkton, Md	Philadelphia, Pa.
39293	Canal boat	[3] Louis and Charles	119	119	1868	Fulton, N. Y	Oswego, N. Y.
57371	Barge	[4] Louisa C	217	206	1861	New Baltimore, N. Y	New York, N. Y.
48587	.....do	Louise	57	54	1887	Mobile, Ala	Mobile, Ala.
48605	.....do	Louise	159	159	1893	Hastings, Minn	St. Paul, Minn.
48620	Scow	Louise	183	183	1897	Perth Amboy, N. J	Perth Amboy, N. J.
48054	Canal boat	Louise De Lorier	72	72	1864	Whitehall, N. Y	Plattsburg, N. Y.
48607	Barge	Lucien W. Lee	193	183	1893	Lake Charles, La	Galveston, Tex.
48335	Canal boat	Lucius Tuckerman	62	62	1870	Ticonderoga, N. Y	Plattsburg, N. Y.

[1] Formerly st. p. Lotus. [2] Formerly Swedish bark Verdandi. [3] Formerly canal boat G. W. Reynolds. [4] Formerly barge Simeon Watson.

UNRIGGED MERCHANT VESSELS OF THE UNITED STATES—Continued.

Official No.	Class.	Name of vessel.	Gross tonnage.	Net tonnage.	When built.	Where built.	Home port (where permanent document issues).
48623	Barge	Lucy	170	165	1897	Gildersleeve, Conn	Hartford, Conn.
140098	do	Lucy A. Nickels	1,350	1,154	1875	Brewer, Me	Bath, Me.
140706	do	Luella	181	181	1884	Prescott, Wis	St. Paul, Minn.
48617	Canal boat	Luke Tryon	141	141	1892	Troy, N. Y	New York, N. Y.
48497	Barge	Lydia L. Mackey	184	175	1872	Newburg, N. Y	Do.
48529	Canal boat	Lyman Hall	105	100	1876	Fort Ann, N. Y	Plattsburg, N. Y.
48594	Barge	Lyman Crothers	107	102	1873	Ithaca, N. Y	Oswego, N. Y.
48452	Canal boat	Lyman E. Bowron	116	110	1873	Whitehall, N. Y	Plattsburg, N. Y.
48626	Barge	Lynx	539	539	1898	San Francisco, Cal	San Francisco, Cal.
48591	do	Lyons	413	402	1890	Brooklyn, N. Y	New York, N. Y.
		M.					
51.?0	Barge	M	214	214	1892	Lake Charles, La	Galveston, Tex.
51257	Canal boat	M. Tracy	156	156	1886	Whitehall, N. Y	New York, N. Y.
51152	Barge	M. A. Slavin	417	402	1884	Brooklyn, N. Y	Do.
50892	Canal boat	M. A. Stout	139	134	1872	Landingville, Pa	Perth Amboy, N. J.
51149	do	M. D. Johnson	103	98	1883	Fort Ann, N. Y	Plattsburg, N. Y.
51148	do	M. J. Brassard	102	97	1883	Champlain, N. Y	Do.
51158	do	M. J. Costello	103	98	1884	Whitehall, N. Y	Albany, N. Y.
51264	Barge	M. J. O'Donnell	283	283	1895	Port Richmond, N. Y	New York, N. Y.
51187	do	M. H. Fuller	433	421	1889	New Haven, Conn	New Haven, Conn.
50657	do	M. W. Wilson	71	71	1870	Ticonderoga, N. Y	Plattsburg, N. Y.
50662	do	M. V. B. White	75	75	1870	do	Do.
51231	Canal boat	Mabel	93	88	1880	Whitehall, N. Y	Do.
51250	Barge	Mabel	39	39	1892	Reads Landing, Minn	La Crosse, Wis.
51242	do	Mac	299	299	1888	Leclaire, Iowa	Rock Island, Ill.
51212	Canal boat	Macedon	203	193	1890	Elkton, Md	New York, N. Y.
51211	Barge	McLean No. 1	72	72	1892	Cedar Bayou, Tex	Galveston, Tex.
51267	Scow	Madge	202	202	1896	Perth Amboy, N. J	Perth Amboy, N. J.
51236	Barge	Madison	310	310	1893	Lake Charles, La	Galveston, Tex.
110264	do	[1] Magdalen	161	142	1875	Dorchester County, Md	New York, N. Y.
51230	Scow	Maggie	30	30	1893	Stella, N C	Beaufort, N. C.
51178	Canal boat	Maggie Bergen	101	96	1888	West Troy, N. Y	Albany, N. Y.
51276	Barge	Maggie Donaldson	355	355	1896	Elkton, Md	Philadelphia, Pa.
51273	do	Maggie McLain	228	228	1894	Perth Amboy, N. J	New York, N. Y.
51269	do	Maggie Moore	234	234	1890	South Rondout, N. Y	Perth Amboy, N. J.
50571	Canal boat	Maggie Shepard	65	65	1869	Fort Edward, N. Y	Albany, N. Y.
51086	Scow	Maggie and Mary	127	127	1878	City Island, N. Y	New York, N. Y.
17008	Barge	Magnet	106	101	1861	Newark, N. J	Do.
51239	do	Magnet	183	183	1893	Noank, Conn	Do.
50561	do	Magnolia	266	253	1868	Chester, Pa	Do.
51113	Scow	Maine	92	84	1880	Brooklyn, N. Y	Do.
51247	Barge	Majestic	285	285	1894	Gildersleeve, Conn	Do.
51277	do	Majestic	373	373	1896	Elkton, Md	Philadelphia, Pa.
51146	Canal boat	Malvina St. Clair	103	97	1882	Westhaven, Vt	Plattsburg, N. Y.
51183	Barge	Mamie E	204	204	1876	Cincinnati, Ohio	Dubuque, Iowa.
51296	do	Mamie G. Bryan	216	216	1897	Rondout, N. Y	New York, N. Y.
51196	do	Manco	159	159	1889	Noank, Conn	Do.
51190	do	Manhattan	161	161	1889	do	Do.
51297	do	Manila	485	418	1898	do	Do.
50683	Canal boat	Manitoba	68	68	1871	Fort Ann, N. Y	Plattsburg, N. Y.
50133	do	Man of War	77	77	1861	Whitehall, N. Y	Do.
51213	Barge	Mapleton	145	138	1890	Brooklyn, N. Y	New York, N. Y.
50970	Scow	March	138	134	1874	do	Do.
51155	Canal boat	Marcello Jordan	103	98	1885	Whitehall, N. Y	Albany, N. Y.
51139	do	Marcia C. Currie	105	100	1881	Champlain, N. Y	Plattsburg, N. Y.
91788	Barge	Margaret	175	175	1885	Newark, N. J	Newark, N. J.
51215	Canal boat	Margaret F. Bigelow	104	99	1891	Champlain, N. Y	Plattsburg, N. Y.
50869	do	Margaret Ann Cawley	136	136	1871	Schuylkill Haven, Pa	Albany, N. Y.
92535	Barge	Margery	152	145	1893	Essex, Mass	Gloucester, Mass.
17589	do	Margie	159	152	1868	Eastport, Me	New York, N. Y.
50358	do	Maria	110	110	1866	Newburg, N. Y	Do.
50682	Canal boat	Maria	60	60	1871	Orwell, Vt	Plattsburg, N. Y.
51204	do	Maria Dagwell	110	104	1890	Schuylersville, N. Y	Do.
51232	Scow	Marion	134	127	1893	Rondout, N. Y	New York, N. Y.
51244	do	Marion	162	152	1895	Perth Amboy, N. J	Perth Amboy, N. J.
51285	Barge	Marion	383	369	1898	Gildersleeve, Conn	New York, N. Y.
51270	do	Marion E. Bulley	204	204	1896	South Rondout, N. Y	Do.
51271	do	Marjorie	300	300	1895	Elkton, Md	Philadelphia, Pa.
51163	do	Mark	156	148	1880	Brooklyn, N. Y	New York, N. Y.
91186	do	Marquis of Lorne	172	163	1879	Whitehall, N. Y	Plattsburg, N. Y.
51241	do	Mars	312	298	1894	Elkton, Md	Philadelphia, Pa.
51256	do	Mars	51	51	1896	Newburyport, Mass	Newburyport, Mass.
51192	do	Marshall	223	223	1889	Rondout, N. Y	New York, N. Y.
51141	Canal boat	Martha A. Biglow	103	98	1882	Champlain, N. Y	Plattsburg, N. Y.
51137	do	Martha L. Schoolcraft	113	108	1881	do	Do.
51151	do	Martin Brodie	98	93	1883	do	Do.
51165	do	Martin Michael	118	118	1865	St. Louis, Mo	St. Louis, Mo.
50965	Barge	Marvin	274	261	1874	New Baltimore, N. Y	New York, N. Y.

[1] Formerly schooner Robert H. Mitchell.

UNRIGGED MERCHANT VESSELS OF THE UNITED STATES—Continued.

Official No.	Class.	Name of vessel.	Gross tonnage.	Net tonnage.	When built.	Where built.	Home port (where permanent document issues).
51016	Canal boat	Marvin Cross	104	99	1876	Whitehall, N. Y	Plattsburg, N. Y.
51170	do	Marvin C. Palmer	123	117	1880	Schuylersville, N. Y	New York, N. Y.
51157	do	Mary	104	98	1886	Whitehall, N. Y	Plattsburg, N. Y.
51279	Barge	Mary	234	220	1897	Gildersleeve, Conn	Hartford, Conn.
51009	Canal boat	Mary B	99	94	1877	Whitehall, N. Y	Plattsburg, N. Y.
90536	Barge	Mary C	248	236	1873	Bordentown, N. J	Baltimore, Md.
51252	do	Mary M	5	5	1895	Muscatine, Iowa	Rock Island, Ill.
17921	do	Mary Dallas	75	71	1851	Brooklyn, N. Y	New York, N. Y.
50470	do	Mary Elizabeth	172	163	1853	do	Do.
51278	do	Mary Ewing	160	160	1893	Landingville, Pa	Perth Amboy, N. J.
51220	do	Mary Hagan	149	141	1886	Philadelphia, Pa	Philadelphia, Pa.
51265	do	Mary Garrett	187	187			New York, N. Y.
51235	do	Mary Jane	18	18	1892	Put in Bay, Ohio	Sandusky, Ohio.
50910	Canal boat	Mary Kelly	130	130	1873	Schuylkill Haven, Pa	Philadelphia, Pa.
51268	Scow	Mary McLain	218	218	1893	Perth Amboy, N. J	Perth Amboy, N. J.
51143	Canal boat	Mary Northrup	103	98	1881	Fort Ann, N. Y	Plattsburg, N. Y.
51258	Barge	Mary Tryon	285	285	1893	Jersey City, N. J	New York, N. Y.
50927	Canal boat	Mary A. Burroughs	98	93	1873	Whitehall, N. Y	Plattsburg, N. Y.
50990	do	Mary A. Coffey	127	127	1873	Ithaca, N. Y	New York, N. Y.
51174	do	Mary A. Kenney	102	97	1888	Whitehall, N. Y	Plattsburg, N. Y.
51115	do	Mary A. Roberts	116	110	1880	Champlain, N. Y	Do.
51185	do	Mary C. Wight	101	96	1884	West Troy, N. Y	Do.
51206	do	Mary C. Wight	117	112	1885	do	Do.
50681	do	Mary D. Gaylord	66	66	1873	Whitehall, N. Y	Do.
51147	do	Mary E. Tucker	147	142	1876	Rochester, N. Y	New York, N. Y.
51266	do	Mary J. McCaffrey	166	166	1886	Landingville, Pa	Do.
17528	Barge	Mary Ann Grier	81	77	1864	Milford, Del	Do.
51240	do	Mascot	179	179	1893	Noank, Conn	Do.
50949	do	Massachusetts	270	257	1873	Newburg, N. Y	Philadelphia, Pa.
51226	Canal boat	Mathias W. Wood	135	129	1880	Lockport, N. Y	New York, N. Y.
50964	do	Matie	106	101	1873	Ticonderoga, N. Y	Plattsburg, N. Y.
51168	do	Matie V. Buell	100	95	1888	Whitehall, N. Y	Do.
91730	Scow	Mattabessett	77	73	1884	Portland, Conn	Hartford, Conn.
51166	Canal boat	Mattie	100	95	1888	Whitehall, N. Y	Plattsburg, N. Y.
51243	Barge	Mattie Belle	147	147	1894	Mobile, Ala	Mobile, Ala.
51259	Scow	Mattie and Willie	232	232	1893	Rondout, N. Y	New York, N. Y.
51219	Canal boat	Maud	100	95	1879	Ticonderoga, N. Y	Plattsburg, N. Y.
51249	do	Maud	103	98	1880	North Bay, N. Y	Albany, N. Y.
51289	Scow	Maud	13	13	1897	Blaine, Wash	Port Townsend, Wash.
51161	Canal boat	Maud S	99	94	1884	Whitehall, N. Y	Plattsburg, N. Y.
51176	do	Max	109	103	1886	Schuylkill Haven, Pa	Philadelphia, Pa.
50950	Barge	May	115	109	1873	Brooklyn, N. Y	New York, N. Y.
51261	Canal boat	May	169	169	1887	Landingville, Pa	Do.
51280	Barge	May	104	97	1897	Logtown, Miss	Shieldsboro, Miss.
51294	Scow	May	5	5	1897	Blaine, Wash	Port Townsend, Wash.
51290	do	Mayflower	13	13	1897	do	Do.
50366	Canal boat	Mechanic	109	109	1866	Ithaca, N. Y	Albany, N. Y.
51224	do	Medina	222	213	1892	Elkton, Md	New York, N. Y.
50141	do	Melissa Stewart	65	65	1863	Ticonderoga, N. Y	Plattsburg, N. Y.
50474	Barge	Merchant	248	236	1852	Coxsackie, N. Y	Albany, N. Y.
51275	do	Mercury	337	337	1897	Elkton, Md	Philadelphia, Pa.
51248	do	Merrimac	9	9	1895	Burlington, Iowa	Burlington, Iowa.
51227	do	Messenger	177	177	1892	Noank, Conn	New York, N. Y.
51194	do	Metropolis	160	160	1889	do	Do.
51191	do	Metropolitan	380	367	1889	do	Do.
51140	Scow	Metuchen	158	152	1881	Brooklyn, N. Y	Do.
51221	Barge	Mexico	223	223	1889	Orange, Tex	Galveston, Tex.
50539	Canal boat	Michael A. Cossey	66	66	1867	Ticonderoga, N. Y	Plattsburg, N. Y.
51164	do	Michael F. Joy	101	96	1887	Whitehall, N. Y	Do.
50830	Lighter	Michael W. Clark	35	33	1871	Federalsburg, Md	Philadelphia, Pa.
51201	Barge	Midas	149	149	1890	Noank, Conn	New York, N. Y.
51188	do	Middlesex	123	117	1887	Elizabethport, N. J	Do.
51245	do	Mignon	10	10	1887	Muscatine, Iowa	Rock Island, Ill.
51246	do	Mikado	287	268	1895	West Bay City, Mich	Detroit, Mich.
50475	do	Milan	180	171	1839	Sing Sing, N. Y	Albany, N. Y.
51295	do	Mildred	147	147	1898	Seattle, Wash	Seattle, Wash.
51198	do	Millie	153	146	1889	Brooklyn, N. Y	New York, N. Y.
51178	Canal boat	Milo	104	99	1882	Reading, Pa	Philadelphia, Pa.
51195	Barge	Milton	162	162	1889	Noank, Conn	New York, N. Y.
51114	do	Minerva	467	467	1880	Brooklyn, N. Y	Do.
51169	do	Minerva	241	241	1883	Baltimore, Md	Baltimore, Md.
51288	do	Minerva	25	25	1898	Ballard, Wash	Port Townsend, Wash.
51287	do	Mink	539	539	1898	San Francisco, Cal	San Francisco, Cal.
51253	do	Minnesota	125	125	1895	Grand Forks, N. Dak	Pembina, N. Dak.
51238	do	Minnie	155	147	1887	Brooklyn, N. Y	New York, N. Y.
50540	Canal boat	Minnie Lively	57	57	1868	Whitehall, N. Y	Plattsburg, N. Y.
50686	do	Minnie A. Mercure	64	64	1871	Fort Miller, N. Y	Do.
51209	do	Minnie B. Rich	99	94	1880	Rochester, N. Y	Do.
51274	Barge	Minnie N. Saylor	283	283	1894	Elkton, Md	Philadelphia, Pa.
51011	Canal boat	Minnie and Edith	95	90	1876	Orwell, Vt	Plattsburg, N. Y.
50984	Barge	Minott F. Winch	645	630	1874	Portland, Conn	New York, N. Y.

UNRIGGED MERCHANT VESSELS OF THE UNITED STATES—Continued.

Official No.	Class.	Name of vessel.	Gross tonnage.	Net tonnage.	When built.	Where built.	Home port (where permanent document issues).
51293	Scow	Mirimichi	23	23	1897	Point Roberts, Wash	Port Townsend, Wash.
51197	Barge	Mission	160	160	1889	Noank, Conn	New York, N. Y.
51208	Canal boat	Miss Georgie	143	136	1890	Buffalo, N. Y	Buffalo, N. Y.
51106	Barge	Moccasin	58	58	1879	Newburyport, Mass	Newburyport, Mass.
51254	do	Mocha	338	338	1895	Eddyville, N. Y	New York, N. Y.
51112	Scow	Modoc	102	97	1880	Brooklyn, N. Y	Do.
51180	Canal boat	Modoc	104	99	1874	Orwigsburg, Pa	Philadelphia, Pa.
51281	Barge	Mohawk	180	164	1897	Noank, Conn	New York, N. Y.
51283	do	Mohegan	178	162	1897	do	Do.
51292	Canal boat	Mollie Barton	154	151	1898	Watervliet, N. Y	Do.
51216	Barge	Mona	254	254	1890	Beaumont, Tex	Galveston, Tex.
51251	do	Monarch	675	655	1895	Brooklyn, N. Y	New York, N. Y.
51272	Canal boat	Monarch	133	133	1889	Whitehall, N. Y	Plattsburg, N. Y.
50687	Barge	Monitor	120	114	1871	Brooklyn, N. Y	New York, N. Y.
51237	do	Monroe	310	310	1893	Lake Charles, La	Galveston, Tex.
50972	do	Montana	184	175	1873	Brooklyn, N. Y	New York, N. Y.
51154	Scow	Montauk	107	101	1871	Rondout, N. Y	Perth Amboy, N. J.
51107	Barge	Montcalm	193	188	1879	Detroit, Mich	Cleveland, Ohio.
51165	do	Montrose	202	196	1887	Elizabethport, N. J	New York, N. Y.
51263	do	Moonlight	283	283	1893	South Rondout	Do.
51179	Canal boat	Moose	104	99	1882	Unionville, Pa	Philadelphia, Pa.
50988	Barge	Moosic	274	261	1874	New Baltimore, N. Y	New York, N. Y.
51193	do	Morgan	383	372	1889	Noank, Conn	Do.
51210	Canal boat	Morgan Van Buren	119	113	1878	Fulton, N. Y	Oswego, N. Y.
51184	do	Morgan L. Holmes	104	99	1888	Northumberland, N. Y	Albany, N. Y.
51202	Barge	Morna	160	160	1890	Noank, Conn	New York, N. Y.
51262	do	Morrisdale	167	167	1894	Champlain, N. Y	Do.
51177	Canal boat	Motton	107	101	1886	Chester, Pa	Philadelphia, Pa.
51138	do	Moses Davis	116	110	1881	Champlain, N. Y	Plattsburg, N. Y.
16851	Barge	Moses G. Leonard	150	145	1853	Poughkeepsie, N. Y	New York, N. Y.
51284	do	Mt. Hosmer	6	6	1893	Lansing, Iowa	La Crosse, Wis.
51260	Canal boat	Muggins	155	155	1893	Hoboken, N. J	New York, N. Y.
51283	Barge	Muncy	234	220	1897	Noank, Conn	Philadelphia, Pa.
51286	do	MUNOOK	383	355	1898	Elizabeth, N. J	New York, N. Y.
50610	Canal boat	Murry Manville	68	68	1869	Whitehall, N. Y	Plattsburg, N. Y.
51284	Barge	Mutual	149	149	1897	Brooklyn, N. Y	New York, N. Y.
50901	do	Myndert Starin	203	197	1873	Communipaw, N. J	Do.
51225	Canal boat	Myron C. Tucker	117	112	1878	Rochester, N. Y	Do.
51142	do	Myron D. Ingalsbe	116	112	1881	Fort Ann, N. Y	Plattsburg, N. Y.
51291	Scow	Myrtle	13	13	1897	Blaine, Wash	Port Townsend, Wash.
51175	Canal boat	Mystic	111	106	1888	Schuylersville, N. Y	Plattsburg, N. Y.
51228	Barge	Mystic	177	177	1892	Noank, Conn	New York, N. Y.
51298	Scow	Mystic	10	10	1897	Blaine, Wash	Port Townsend, Wash.
		N.					
67132	Canal boat	N. B. Cottrell	96	91	1876	Northumberland, N. Y	Plattsburg, N. Y.
67235	Barge	N. C. Fonda	398	398	1883	Jersey City, N. J	New York, N. Y.
52179	Canal boat	N. C. Nichols	72	72	1867	Whitehall, N. Y	Plattsburg, N. Y.
52222	Barge	N. E. Edmonds	148	140	1853	Athens, N. Y	Albany, N. Y.
52221	do	N. F. Whitbeck	94	94	1852	Wilmington, Del	New York, N. Y.
52861	Canal boat	N. R. Moe	106	100	1873	Whitehall, N. Y	Do.
67168	Scow	N. E. T. Co. No. 1	194	185	1881	New Haven, Conn	New Haven, Conn.
67169	do	N. E. T. Co. No. 2	194	185	1881	do	Do.
67170	do	N. E. T. Co. No. 3	194	185	1881	do	Do.
67171	do	N. E. T. Co. No. 4	194	185	1881	do	Do.
67172	do	N. E. T. Co. No. 5	194	185	1881	do	Do.
67174	do	N. E. T. Co. No. 7	194	185	1881	do	Do.
67176	do	N. E. T. Co. No. 9	197	189	1881	do	Do.
67177	do	N. E. T. Co. No. 10	197	189	1881	do	Do.
67178	do	N. E. T. Co. No. 11	197	189	1881	do	Do.
67179	do	N. E. T. Co. No. 12	197	189	1881	do	Do.
67180	do	N. E. T. Co. No. 13	197	189	1881	do	Do.
67181	do	N. E. T. Co. No. 14	197	189	1881	do	Do.
67182	do	N. E. T. Co. No. 15	197	189	1881	do	Do.
67183	do	N. E. T. Co. No. 16	110	110	1881	do	Do.
67184	do	N. E. T. Co. No. 17	110	110	1881	do	Do.
67185	do	N. E. T. Co. No. 18	110	110	1881	do	Do.
67186	do	N. E. T. Co. No. 19	110	110	1881	do	Do.
67189	do	N. E. T. Co. No. 22	110	110	1881	do	Do.
67190	do	N. E. T. Co. No. 23	110	110	1881	do	Do.
67191	do	N. E. T. Co. No. 24	110	110	1881	do	Do.
67192	do	N. E. T. Co. No. 25	110	110	1881	do	Do.
67193	do	N. E. T. Co. No. 26	110	110	1881	do	Do.
67194	do	N. E. T. Co. No. 27	110	110	1881	do	Do.
67195	do	N. E. T. Co. No. 28	110	110	1881	do	Do.
67197	do	N. E. T. Co. No. 30	110	110	1881	do	Do.
67199	do	N. E. T. Co. No. 32	197	189	1881	do	Do.
67200	do	N. E. T. Co. No. 33	197	189	1881	do	Do.
67201	do	N. E. T. Co. No. 34	197	189	1881	do	Do.
67202	do	N. E. T. Co. No. 35	197	189	1881	do	Do.

UNRIGGED MERCHANT VESSELS OF THE UNITED STATES—Continued.

Official No.	Class.	Name of vessel.	Gross tonnage.	Net tonnage.	When built.	Where built.	Home port (where permanent document issues).
67203	Scow	N. E. T. Co. No. 36	197	189	1881	New Haven, Conn	New Haven, Conn.
67205	do	N. E. T. Co. No. 38	197	189	1881	do	Do.
67206	do	N. E. T. Co. No. 39	197	189	1881	do	Do.
67207	do	N. E. T. Co. No. 40	197	189	1881	do	Do.
67208	do	N. E. T. Co. No. 41	197	189	1881	do	Do.
67210	do	N. E. T. Co. No. 43	197	189	1881	do	Do.
67211	do	N. E. T. Co. No. 44	197	189	1881	do	Do.
67212	do	N. E. T. Co. No. 45	197	189	1881	do	Do.
67214	do	N. E. T. Co. No. 47	110	110	1882	do	Do
67215	do	N. E. T. Co. No. 48	110	110	1882	do	Do.
67222	do	N. E. T. Co. No. 52	110	110	1882	do	Do.
67223	do	N. E. T. Co. No. 53	110	110	1882	do	Do.
67225	do	N. E. T. Co. No. 55	110	110	1882	do	Do.
67227	do	N. E. T. Co. No. 56	110	110	1882	do	Do.
67229	do	N. E. T. Co. No. 58	110	110	1882	do	Do.
67231	do	N. E. T. Co. No. 60	110	110	1882	do	Do.
67234	do	N. E. T. Co. No. 61	197	189	1882	do	Do.
67235	do	N. E. T. Co. No. 62	197	189	1882	do	Do.
67236	do	N. E. T. Co. No. 63	197	189	1882	do	Do.
67237	do	N. E. T. Co. No. 64	197	189	1882	do	Do.
67218	do	N. E. T. Co. Tender No. 1	65	65	1881	do	Do.
67226	do	N. E. T. Co. Tender No. 2	65	65	1882	do	Do.
67275	Canal boat	Nancy A. Jameson	123	117	1887	Tonawanda, N. Y	New York, N. Y.
67289	do	Naomi	129	122	1887	West Troy, N. Y	Albany, N. Y.
18280	Barge	Nassau	352	336	1854	Brooklyn, N. Y	New London, Conn.
52902	Canal boat	Nathan	111	105	1874	Whitehall, N. Y	Plattsburg, N. Y.
67327	Barge	Natrona	132	109	1897	South Amboy, N. J	New York, N. Y.
52900	do	Nauticus	238	226	1874	Rockyhill, Conn	Hartford, Conn.
67263	Canal boat	Ned Baker	96	91	1885	Champlain, N. Y	Plattsburg, N. Y.
67321	Barge	Neil Cleary	163	163	1887	do	New York, N. Y.
67315	Canal boat	Neilsons and Palmer	128	122	1895	Whitehall, N. Y	Plattsburg, N. Y.
67279	Barge	Nellie	7	7	1890	Beardstown, Ill	St. Louis, Mo.
67316	do	Nellie	38	38	1896	La Crosse, Wis	La Crosse, Wis.
67320	do	Nellie	17	17	1896	Sabula, Iowa	Galena, Ill.
67322	do	Nellie F. Sweeney	135	135	1883	Kingston, N. Y	New York, N. Y.
67247	Canal boat	Nelson Morey	103	98	1884	Moses Kill, N. Y	Albany, N. Y.
67334	Barge	Nelson Zabriskie	271	271	1893	Rondout, N. Y	New York, N. Y.
52242	Canal boat	Nelson D. Mercure	66	66	1870	Dunhams Basin, N. Y	Albany, N. Y.
67166	do	Nelson J. Seelye	117	112	1881	Schuylersville, N. Y	Plattsburg, N. Y.
52187	Barge	Neshamony	280	280	1868	Chester, Pa	New York, N. Y.
52906	Canal boat	Nettie	112	106	1874	Whitehall, N. Y	Plattsburg, N. Y.
67254	Barge	Nettie	62	62	1884	Rock Island, Ill	Rock Island, Ill.
67256	Canal boat	Nettie	102	97	1884	Whitehall, N. Y	Plattsburg, N. Y.
67323	Barge	Nettie	174	174	1895	Port Richmond, N. Y	New York, N. Y.
67238	Canal boat	Nettie Ward	128	122	1874	Ithaca, N. Y	Do.
52114	Barge	New Baltimore	221	210	1853	New Baltimore, N. Y	Do.
67287	do	New Dorp	241	233	1882	Baltimore, Md	Baltimore, Md.
67325	do	Newell	157	157	1897	Cedar Bayou, Tex	Galveston, Tex.
67336	Scow	New Brunswick	201	201	1897	New Brunswick, N. J	Perth Amboy, N. J.
52891	Barge	New Hampshire	274	262	1873	Kingston, N. Y	Philadelphia, Pa.
67296	do	New Market	121	115	1892	Kennebunk, Me	Portsmouth, N. H.
18221	do	Newport	1,102	1,075	1865	New York, N. Y	Fall River, Mass.
67258	do	Newport	90	85	1883	Brooklyn, N. Y	New York, N. Y.
18583	do	New Regulus	74	71	1846	Brookhaven, N. Y	Do.
52237	do	New York	799	773	1869	Eastport, Me	Do.
67280	do	New York	223	212	1890	Brooklyn, N. Y	Do.
52334	Canal boat	Ney	105	100	1871	Landingville, Pa	Philadelphia, Pa.
67376	Scow	Niagara	11	11	1897	Fairhaven, Wash	Port Townsend, Wash.
67292	Barge	Nicaragua	174	174	1889	Orange, Tex	Galveston, Tex.
67251	Scow	Nimrod	99	94	1872	Hilton Head, Va	New York, N. Y.
67374	Barge	Nora	5	5	1893	Birk City, Ky	Evansville, Ind.
67329	Scow	Nora Kelly	25	25	1886	Duluth, Minn	Duluth, Minn.
67258	Barge	Nordland	189	182	1887	Brooklyn, N. Y	New York, N. Y.
18338	Barge	Norfolk	411	319	1864	Chester, Pa	Philadelphia, Pa.
67319	do	North	86	86	†1893	Brooklyn, N. Y	New York, N. Y.
130212	do	North Star	77	77	1881	Corpus Christi, Tex	Galveston, Tex.
67250	do	November	109	103	1885	Brooklyn, N. Y	New York, N. Y.
52219	Scow	No. 1	131	124	1870	New Brunswick, N. J	Do.
52853	do	No. 1	98	98	1876	Brooklyn, N. Y	Do.
67248	do	No. 1	109	109	1875	Connors Point, Wis	Duluth, Minn.
67266	Barge	No. 1	430	423	1889	Brooklyn, N. Y	New York, N. Y.
67283	do	No. 1	173	164	1889	do	Do.
67298	do	No. 1	196	187	1874	Wilmington, Del	Trenton, N. J.
67313	do	No. 1	1,544	1,463	1895	West Bay City, Mich	Milwaukee, Wis.
67326	Scow	No. 1	357	353	1897	Noank, Conn	Stonington, Conn.
67337	do	No. 1	94	94	1888	Duluth, Minn	Duluth Minn.
67373	do	No. 2	232	232	1895	Sault Ste. Marie, Mich	Buffalo, N. Y.
52220	do	No. 2	131	124	1870	New Brunswick, N. J	New York, N. Y.
52384	do	No. 2	98	93	1872	Brooklyn, N. Y	Do.

† Rebuilt, 1893.

UNRIGGED MERCHANT VESSELS OF THE UNITED STATES—Continued.

Official No.	Class.	Name of vessel.	Gross tonnage.	Net. tonnage.	When built.	Where built.	Home port (where permanent document issues).
67267	Barge	No. 2	419	411	1889	Brooklyn, N. Y	New York, N. Y.
67285	do	No. 2	173	164	1889	do	Do.
67299	do	No. 2	196	187	1874	Wilmington, Del	Trenton, N. J.
67314	Barge	No. 2	1,548	1,462	1895	West Bay City, Mich	Milwaukee, Wis.
67333	Scow	No. 2	357	353	1897	Noank, Conn	Stonington, Conn.
67338	do	No. 2	85	85	1887	Duluth, Minn	Duluth, Minn.
52216	Barge	No. 3	136	136	1867	San Francisco, Cal	Nogales, Ariz.
52228	Scow	No. 3	60	57	1870	Rockland Lake, N. Y	New York, N. Y.
52257	do	No. 3	151	151	1871	Rondout, N. Y	Do.
52355	do	No. 3	95	90	1872	Brooklyn, N. Y	Do.
67269	Barge	No. 3	433	424	1889	do	Do.
67284	do	No. 3	167	158	1889	do	Do.
67297	do	No. 3	574	574	1892	Noank, Conn	Do.
67300	do	No. 3	196	187	1873	Wilmington, Del	Trenton, N. J.
67317	do	No. 3	1,581	1,581	1896	Toledo, Ohio	Milwaukee, Wis.
67360	Scow	No. 3	88	88	1898	Duluth, Minn	Duluth, Minn.
52229	do	No. 4	60	60	1870	Rockland Lake, N. Y	New York, N. Y.
52356	do	No. 4	94	89	1872	Brooklyn, N. Y	Do.
52884	do	No. 4	158	158	1873	Rondout, N. Y	Do.
67286	Barge	No. 4	168	159	1889	Brooklyn, N. Y	Do.
67301	do	No. 4	196	187	1873	Wilmington, Del	Trenton, N. J.
67318	do	No. 4	1,581	1,581	1896	Toledo, Ohio	Milwaukee, Wis.
67324	do	No. 4	591	591	1897	Noank, Conn	New York, N. Y.
67339	Scow	No. 4	128	128	1884	Duluth, Minn	Duluth, Minn.
67257	Barge	No. 5	105	100	1887	Brooklyn, N. Y	New York, N. Y.
67290	do	No. 5	52	52	1891	Davenport, Iowa	Rock Island, Ill.
67302	do	No. 5	196	187	1873	Wilmington, Del	Trenton, N. J.
67361	Scow	No. 5	94	94	1884	L'Anse, Mich	Duluth, Minn.
52231	do	No. 6	60	57	1870	Rockland Lake, N. Y	New York, N. Y.
67259	Barge	No. 6	108	102	1887	Brooklyn, N. Y	Do.
67303	do	No. 6	196	187	1873	Wilmington, Del	Trenton, N. J.
67340	Scow	No. 6	152	152	1893	Detroit, Mich	Duluth, Minn.
67367	do	No 6	43	43	1889	Duluth, Minn	Do.
67304	Barge	No. 7	196	187	1873	Wilmington, Del	Trenton, N. J.
67365	Scow	No. 7	93	93	1898	Duluth, Minn	Duluth, Minn.
52233	do	No. 8	111	106	1870	Rockland Lake, N. Y	New York, N. Y.
67291	Barge	No. 8	572	572	1891	Noank, Conn	Do.
67305	do	No. 8	196	187	1879	Wilmington, Del	Trenton, N. J.
67362	Scow	No. 8	93	93	1898	Duluth, Minn	Duluth, Minn.
67261	Barge	No. 9	167	159	1888	Brooklyn, N. Y	New York, N. Y.
67268	Scow	No. 9	124	124	1887	do	Do.
67293	Barge	No. 9	541	541	1891	do	Do.
67306	do	No. 9	196	187	1879	Wilmington, Del	Trenton, N. J.
67363	Scow	No. 9	34	34	1889	Duluth, Minn	Duluth, Minn.
52234	do	No. 10	82	78	1870	Rockland Lake, N. Y	New York, N. Y.
67307	Barge	No. 10	196	187	1880	Wilmington, Del	Trenton, N. J.
67328	do	No. 10	641	641	1897	Noank, Conn	New York, N. Y.
67341	Scow	No. 10	57	57	1876	Houghton, Mich	Duluth, Minn.
52235	Barge	No. 11	83	79	1870	Rockland Lake, N. Y	New York, N. Y.
67272	do	No. 11	178	169	1890	Brooklyn, N. Y	Do.
67308	do	No. 11	196	187	1880	Wilmington, Del	Trenton, N. J.
67342	Scow	No. 11	50	50	1876	Houghton, Mich	Duluth, Minn.
67309	Barge	No. 12	295	280	1893	Elizabethport, N. J	Trenton, N. J.
67330	Scow	No. 12	86	86	1892	Duluth, Minn	Duluth, Minn.
67335	Barge	No. 12	176	161	1897	Noank, Conn	New York, N. Y.
52877	Scow	No. 13	97	93	1873	Rockland Lake, N. Y	Do.
67310	Barge	No. 13	295	280	1893	Elizabethport, N. J	Trenton, N. J.
67331	Scow	No. 13	42	42	1890	Ashland, Wis	Duluth, Minn.
67311	Barge	No. 14	295	280	1893	Elizabethport, N. J	Trenton, N. J.
67332	Scow	No. 14	16	16	1892	Duluth, Minn	Duluth, Minn.
67343	do	No. 15	63	63	1879	Houghton, Mich	Do.
67344	do	No. 16	52	52	1876	do	Do.
67345	do	No. 17	60	60	1884	L'Anse, Mich	Do.
67346	do	No. 18	69	69	1879	Houghton, Mich	Do.
67347	do	No. 19	77	77	1884	L'Anse, Mich	Do.
67252	Barge	No. 20	84	79	1880	Staten Island, N. Y	New York, N. Y.
67366	Scow	No. 20	108	108	1898	Duluth, Minn	Duluth, Minn.
67348	do	No. 23	204	204	1893	do	Do.
67150	do	No. 24	120	114	1875	Rondout, N. Y	New York, N. Y.
67349	do	No. 24	254	254	1897	Duluth, Minn	Duluth, Minn.
67350	do	No. 25	186	186	1897	do	Do.
52909	do	No. 26	130	130	1872	Rondout, N. Y	New York, N. Y.
67351	do	No. 26	186	186	1897	Duluth, Minn	Duluth, Minn.
52910	do	No. 27	130	130	1872	Rondout, N. Y	New York, N. Y.
67276	Barge	No. 27	212	212	1890	Baltimore, Md	Baltimore, Md.
67352	Scow	No. 27	199	199	1897	Duluth, Minn	Duluth, Minn.
52911	do	No. 28	130	130	1872	Rondout, N. Y	New York, N. Y.
67353	do	No. 28	98	98	1893	Detroit, Mich	Duluth, Minn.
67163	do	No. 29	148	141	1881	New Brunswick, N. J	New York, N. Y.
67354	do	No. 29	98	98	1893	Detroit, Mich	Duluth, Minn.

UNRIGGED MERCHANT VESSELS OF THE UNITED STATES—Continued.

Official No.	Class.	Name of vessel.	Gross tonnage.	Net tonnage.	When built.	Where built.	Home port (where permanent document issues).
67167	Scow	No. 30	152	144	1881	New Brunswick, N. J	New York, N. Y.
67219	do	No. 31	144	144	1881	do	Do.
67220	do	No. 32	155	147	1881	do	Do.
67243	Barge	No. 33	144	136	1881	do	Do.
67244	do	No. 34	144	136	1882	do	Do.
67355	Scow	No. 35	89	89	1883	Duluth, Minn	Duluth, Minn.
67356	do	No. 36	89	89	1883	do	Do.
67357	do	No. 37	70	70	1871	do	Do.
67358	do	No. 38	72	72	1884	do	Do.
67359	do	No. 39	65	65	1892	West Duluth, Minn	Do.
67364	do	No. 40	185	185	1891	Duluth, Minn	Do.
67277	Barge	No. 42	181	172	1890	Brooklyn, N. Y	New York, N. Y.
67278	do	No. 43	181	172	1890	do	Do.
67281	do	No. 44	157	149	1890	do	Do.
67294	do	No. 45	194	184	1891	do	Do.
67270	do	No. 5, S. O. Co. of New York, No. 5	159	159	1889	do	Do.
67268	do	No. 53, S. O. Co. of New York, No. 53	285	279	1891	Astoria, N. Y	Do.
		O.					
53235	Canal boat	O. A. Manville	119	114	1879	Whitehall, N. Y	Plattsburg, N. Y.
53282	Barge	O. F. Martin	210	203	1890	Noank, Conn	New York, N. Y.
53286	Canal boat	O. J. Belden	108	103	1879	Ticonderoga, N. Y	Plattsburg, N. Y.
53283	Barge	O. K. Bauer	5	5	1894	La Crosse, Wis	La Crosse, Wis.
53251	do	O. M. Hitchcock	126	120	1882	Portland, Conn	New York, N. Y.
53041	Canal boat	O. W. Horton	68	68	1866	Whitehall, N. Y	Albany, N. Y.
53127	do	O. W. Sheldon	61	61	1868	Fort Ann, N. Y	Do.
53153	Barge	O. H. P. Archer	554	554	1870	New York, N. Y	New York, N. Y.
53219	do	Occident	661	661	1877	Wheeling, W. Va	Pittsburg, Pa.
53252	do	Ocean	192	185	1887	Brooklyn, N. Y	New York, N. Y.
53243	do	October	117	111	1885	do	Do.
53238	Scow	Old Dominion S. S. Co. No. 1	114	108	1882	do	Do.
53239	do	Old Dominion S. S. Co. No. 2	114	108	1882	do	Do.
53253	Canal boat	Oley	107	101	1886	Schuylkill Haven, Pa	Philadelphia, Pa.
53262	Barge	Olive	185	175	1890	Lake Charles, La	Galveston, Tex.
53149	Canal boat	Oliver Bascom	60	60	1868	Whitehall, N. Y	Albany, N. Y.
53275	do	Oliver B. Bascom	101	96	1892	do	New York, N. Y.
53021	Barge	Olney	207	197	1864	New Baltimore, N. Y	Do.
53290	Scow	Olympia	14	14	1897	Point Roberts, Wash	Port Townsend, Wash.
53242	Barge	Omaha	105	99	1885	Brooklyn, N. Y	New York, N. Y.
53245	do	Omaha	289	289	1888	do	Do.
53263	do	Oneida	417	404	1890	do	Do.
53249	do†	‡101	455	437	1888	Duluth, Minn	Buffalo, N. Y.
53257	do†	‡104	1,295	1,230	1890	do	Do.
53258	do†	‡105	1,295	1,230	1890	do	Do.
53260	do†	‡107	1,295	1,230	1890	do	Do.
53265	do†	‡109	1,227	1,167	1891	Superior, Wis	Do.
53266	do†	‡110	1,227	1,167	1891	do	Do.
53267	do†	‡111	1,227	1,167	1891	do	Do.
53268	do†	‡115	1,169	1,110	1891	West Superior, Wis	Do.
53269	do†	‡116	1,169	1,110	1891	do	Do.
53271	do†	‡117	1,310	1,265	1891	do	Do.
53272	do†	‡118	1,310	1,265	1891	do	Do.
53273	do†	‡126	1,128	1,083	1892	Superior, Wis	Do.
53274	do†	‡127	1,128	1,083	1892	do	Do.
53276	do†	‡129	1,310	1,265	1893	do	Do.
53277	do†	‡130	1,310	1,265	1893	do	Do.
53278	do†	‡131	1,310	1,265	1893	do	Do.
53279	do†	‡132	1,310	1,265	1893	do	Do.
53280	do†	‡133	1,310	1,265	1893	do	Do.
53281	do†	‡134	1,310	1,265	1893	do	Do.
53284	do†	‡137	2,480	2,367	1896	do	Do.
53270	Canal boat	Ordway	72	69	1881	Glens Falls, N. Y	Albany, N. Y.
53218	Barge	Orient	669	669	1877	Wheeling, W. Va	Pittsburg, Pa.
53130	Canal boat	Oriental	61	61	1868	Fort Ann, N. Y	Plattsburg, N. Y.
18855	Barge	Orion	88	74	1834	Waldoboro, Me	New York, N. Y.
53285	do	Orion	324	324	1896	Elkton, Md	Philadelphia, Pa.
19262	do	Orlando Smith	96	84	1854	Westerly, R. I	New York, N. Y.
53215	Scow	Orleans	144	136	1874	Brooklyn, N. Y	Do.
53213	Barge	Oscar	125	125	1874	do	Do.
53261	do	Oscawana	410	398	1890	do	Do.
53289	do	Otter	289	289	1898	San Francisco, Cal	San Francisco, Cal.
53286	House boat	Outing	33	33	1892	Alexandria Bay, N. Y	Cape Vincent, N. Y.
53248	Barge	Oval Brand	66	62	1884	Baltimore, Md	Baltimore, Md.
53287	do	Owen	194	194	1895	South Rondout, N. Y	New York, N. Y.
53240	Canal boat	Owen Brady	104	99	1882	Orwell, Vt	Burlington, Vt.
53247	Barge	Owen Brady	275	261	1885	Pettys Island, N. J	New York, N. Y.
53288	do	Ox	29	29	1897	Newport, R. I	Newport, R. I.

† Whaleback.

‡ Steel.

UNRIGGED MERCHANT VESSELS OF THE UNITED STATES—Continued.

Official No.	Class.	Name of vessel.	Gross tonnage.	Net tonnage.	When built.	Where built.	Home port (where permanent document issues).
		P.					
54477	Barge	P. G. C. No. 9	368	355	1885	South Amboy, N. J	Perth Amboy, N. J.
54515	do	P. N. Co.'s Barge No. 9	127	106	1896	Kennebunk, Me	Portsmouth, N. H.
56205	Canal boat	[1] P. and R. R. R. No. 5	1,109	105	1863	Landingville, Pa	Philadelphia, Pa.
56035	do	[1] P. and R. R. R. No. 13	120	114	1863	Robeson Township, Pa	Do.
56077	do	[1] P. and R. R. R. No. 19	105	100	1863	Orwigsburg, Pa	Do.
56109	do	[1] P. and R. R. R. No. 20	115	109	1863	Robeson Township, Pa	Do.
56029	do	[1] P. and R. R. R. No. 22	107	101	1863	Auburn, Pa	Do.
56002	do	[1] P. and R. R. R. No. 32	110	104	1863	Schuylkill, Pa	Do.
56008	do	[1] P. and R. R. R. No. 39	119	113	1864	Landingville, Pa	Do.
56072	do	[1] P. and R. R. R. No. 81	118	112	1865	Reading, Pa	Do.
54251	Barge	P. A. Moore	143	135	1851	Wilmington, Del	New York, N. Y.
54497	do	P. A. Savage	40	38	1882	Mobile, Ala	Mobile, Ala
54494	Canal boat	P. B. Herney	101	96	1888	Whitehall, N. Y	Albany, N. Y.
54484	Barge	P. C. Golder	127	121	1881	Portland, Conn	New York, N. Y.
54469	do	P. C. Hitchcock	89	84	1880	Fort Edward, N. Y	Albany, N. Y.
54470	Canal boat	P. C. Thebo	103	98	1882	do	Plattsburg, N. Y.
20429	Barge	P. J. Willis	47	45	1872	Cedar Bayou, Tex	Galveston, Tex.
54486	do	Pacific	196	187	1886	Brooklyn, N. Y	New York, N. Y.
54421	Canal boat	Palisades	99	94	1875	Schuylerville, N. Y	Albany, N. Y.
54508	Barge	Palmyra	416	405	1890	Brooklyn, N. Y	New York, N. Y.
54334	Canal boat	Patrick Driscoll, sr	119	119	1871	Buffalo, N. Y	Albany, N. Y.
54528	do	Patrick Tivnan	127	127	1894	Tonawanda, N. Y	Buffalo, N. Y.
54491	do	Patti	105	99	1882	Schuylkill Haven, Pa	Philadelphia, Pa.
54473	Barge	Paul	101	101	1870	Jeffersonville, Ind	Corpus Christi, Tex.
20440	Lighter	Paulina Wilbur	63	40	1873	Bath, Me	Philadelphia, Pa.
54524	Barge	Pearl	438	438	1896	Newport, Ark	St. Louis, Mo.
54518	do	Pearl Long	130	130	1886	Stillwater, Minn	Rock Island, Ill.
54481	do	Peekskill	385	372	1887	Elizabethport, N. J	New York, N. Y.
54512	Canal boat	Pennsy	100	95	1892	Whitehall, N. Y	Plattsburg, N. Y.
54505	Barge	Pennsylvania	158	153	1891	Port Richmond, N. Y	New York, N. Y.
54506	do	Pennsylvania	436	436	1881	Sewickley, Pa	Pittsburg, Pa.
54482	Canal boat	Percie and Bertha	103	98	1888	Moses Kill, N. Y	Plattsburg, N. Y.
54483	do	Percy R. Todd	104	99	1888	Champlain, N. Y	Do.
54480	do	Periam Sheldon	100	95	1887	Fort Ann, N. Y	Do.
54392	Barge	Perseverance	655	647	1871	Athens, N. Y	New York, N. Y.
54869	do	Perth	152	144	1873	Wilmington, Del	Trenton, N. J.
54476	Canal boat	Peter McGinnis	132	125	1880	Ithaca, N. Y	Oswego, N. Y.
54432	do	Peter Perfontaine	103	98	1877	Fort Miller, N. Y	Plattsburg, N. Y.
54521	Barge	Peter M. Jacobia	333	333	1895	South Rondout, N. Y	New York, N. Y.
54250	do	Petrel	168	168	1855	Kensington, N. Y	Albany, N. Y.
54529	Scow	Petrel	8	8	1897	Point Roberts, Wash	Port Townsend, Wash.
54493	Canal boat	Phelena Miner	104	99	1888	Whitehall, N. Y	Albany, N. Y.
54504	Barge	Phelps	412	401	1890	Brooklyn, N. Y	New York, N. Y.
54255	Canal boat	Phil Sheridan	45	45	1867	Fort Edward, N. Y	Albany, N. Y.
54522	do	Phil. H. Cleary	143	143	1895	Champlain, N. Y	New York, N. Y.
54495	do	Pierre Dionne	103	98	1889	do	Plattsburg, N. Y.
19991	Barge	Pioneer	64	61	1864	Portsmouth, N. H	Portland, Me.
54359	do	Pioneer	376	360	1872	Bath, Me	Fall River, Mass.
54499	Scow	Pioneer	151	151	1889	Noank, Conn	New York, N. Y.
54500	Barge	Pitt	145	138	1889	Brooklyn, N. Y	Do.
54523	Scow	Pittsburgh	282	246	1897	Baltimore, Md	Baltimore, Md.
54511	Canal boat	Pittston	107	102	1892	Whitehall, N. Y	Plattsburg, N. Y.
54509	House boat	Pleasure	39	37	1893	Alexandria Bay, N. Y	Cape Vincent, N. Y.
54498	Barge	Plymouth	158	152	1889	Noank, Conn	New York, N. Y.
54525	do	POLYNESIA	3,562	3,243	1897	Cleveland, Ohio	Cleveland, Ohio.
54514	do	Portland	154	146	1896	Brooklyn, N. Y	New York, N. Y.
54508	Scow	Port Chester	197	188	1892	Perth Amboy, N. J	Do.
54519	Barge	Port Royal	298	298	1895	South Rondout, N. Y	Do.
54507	do	Portsmouth	105	100	1892	Portsmouth, Va	Norfolk, Va.
19618	do	Potomac	679	627	1855	Cleveland, Ohio	Suspension Bridge, N. Y.
54365	do	Potomac	274	274	1872	Wilmington, Del	Philadelphia, Pa.
54466	do	Potomac	212	201	1880	Brooklyn, N. Y	New York, N. Y.
54516	do	Pottstown	158	158	1892	Elizabethport, N. J	Do.
54517	do	Pottsville	217	217	1891	Port Richmond, N. Y	Do.
54153	do	Pratt	157	157	1837	New York, N. Y	Albany, N. Y.
54520	do	President	277	277	1893	Gildersleeve, Conn	Do.
54527	do	Pride	149	149	1898	Brooklyn, N. Y	New York, N. Y.
54416	do	Prima Donna	210	203	1873	Wilmington, Del	New London, Conn.
54488	do	[2] Primrose	315	302	1867	Port Elgin, New Brunswick	New York, N. Y.
54518	do	Privateer	162	162	1880	Landingville, Pa	Do.
54510	do	Progress	100	100	1880	Brooklyn, N. Y	Do.
54489	Canal boat	Protanto	104	99	1882	Chester, Pa	Philadelphia, Pa.
54391	Barge	Protection	655	636	1871	Portland, Conn	New York, N. Y.
54487	do	Punxsutawney	223	213	1888	Brooklyn, N. Y	Do.
54194	do	Puritan	259	249	1847	New York, N. Y	Do.
54497	Canal boat	Puritan	87	83	1887	Whitehall, N. Y	Plattsburg, N. Y.
54526	Barge	Purity	16	16	1897	Galland, Iowa	Burlington, Iowa.
54478	do	Pythias	362	362	1888	Brooklyn, N. Y	New York, N. Y.

[1] Formerly canal boat R. R. R. No. —.

[2] Formerly British brig John Boyd.

UNRIGGED MERCHANT VESSELS OF THE UNITED STATES—Continued.

Official No.	Class.	Name of vessel.	Gross tonnage.	Net tonnage.	When built.	Where built.	Home port (where permanent document issues).
		Q.					
55020	Barge	Quantico	164	156	1887	Elizabethport, N. J	New York, N. Y.
55023	Canal boat	Quay	106	100	1882	Unionville, Pa	Philadelphia, Pa.
55019	do	Quebec	98	93	1885	Westhaven, Vt	Plattsburg, N. Y.
55024	Scow	Queen	12	12	1897	Blaine, Wash	Port Townsend, Wash.
20527	Barge	Queens County	278	269	1859	New York, N. Y	New York, N. Y.
		R.					
56551	Canal boat	R. Hathaway	130	130	1878	Rochester, N. Y	New York, N. Y.
21974	Barge	R. Wrisley	53	50	1870	Hartford, Conn	Hartford, Conn.
21991	do	R. A. Forsyth	83	78	1866	Newburg, N. Y	Bridgeport, Conn.
110710	Canal boat	E. E. Casey	97	92	1886	Champlain, N. Y	Plattsburg, N. Y.
56612	do	R. E. Sullivan	123	117	1891	Whitehall, N. Y	Do.
56618	do	R. J. Garrett	176	176	1888	Laudingville, Pa	New York, N. Y.
56620	Scow	R. J. Wilson	272	272	1893	Rondout, N. Y	Do.
56627	Barge	R. K. Owens	210	210	1897	Port Richmond, N. Y	Do.
56622	do	R. R. Peale	254	254	1891	South Rondout, N. Y	Do.
56373	do	R. S. Haight	552	552	1870	New York, N. Y	Do.
56574	Canal boat	R. and H. Newland	105	100	1888	Schuylersville, N. Y	Albany, N. Y.
56552	Barge	Rahway	158	151	1881	Brooklyn, N. Y	New York, N. Y.
56569	do	Rambler	193	193	1887	Buffalo, N. Y	Buffalo, N. Y.
56579	Canal boat	Ranger	106	101	1886	Chester, Pa	Philadelphia, Pa.
56516	do	Ransom Qua	96	91	1876	Fort Edward, N. Y	Plattsburg, N. Y.
56588	Scow	Raritan	210	200	1890	Perth Amboy, N. J	Perth Amboy, N. J.
56575	Barge	Rasmus	150	143	1888	Jersey City, N. J	New York, N. Y.
56584	do	Ray	383	367	1889	New London, Conn	New London, Conn.
56607	do	Read	214	214	1892	Lake Charles, La	Galveston, Tex.
56613	Canal boat	Reading	104	99	1892	Whitehall, N. Y	Plattsburg, N. Y.
56605	Barge	Red Jacket	310	310	1892	Buffalo, N. Y	Buffalo, N. Y.
56617	do	Red Star	229	229	1893	Rondout, N. Y	New York, N. Y.
56600	do	Refrigerator	627	627	1891	Noank, Conn	Do.
56356	Canal boat	Register	61	61	1867	Fort Miller, N. Y	Plattsburg, N. Y.
56576	Barge	Reliance	340	323	1886	Brooklyn, N. Y	New York, N. Y.
56371	do	Relief	740	740	1869	Eastport, Me	Do.
56558	do	Relief	121	121	1870	Jeffersonville, Ind	Corpus Christi, Tex.
56603	do	Relief	159	151	1891	Detroit, Mich	Buffalo, N. Y.
56578	Canal boat	Rena	106	101	1886	Robeson Township, Pa	Philadelphia, Pa.
56611	Scow	Republic	181	172	1894	Perth Amboy, N. J	Perth Amboy, N. J.
56414	Barge	Restless	181	176	1868	Ithaca, N. Y	New York, N. Y.
56597	do	Return	53	53	1890	Pittsburg, Pa	Pittsburg, Pa.
56468	Canal boat	Reuben Barton	67	67	1872	Ticonderoga, N. Y	Plattsburg, N. Y.
56610	Barge	Reverie	65	61	1893	Alexandria Bay, N. Y	Cape Vincent, N. Y.
56246	do	Rhinebeck	207	197	1837	Rhinebeck, N. Y	New York, N. Y.
56592	Canal boat	Rhinebeck	200	193	1890	Elkton, Md	Do.
56490	Barge	Rhode Island	270	259	1873	Newburg, N. Y	Philadelphia, Pa.
56545	do	Richard Jackson	230	219	1880	Wilmington, Del	New York, N. Y.
56598	Canal boat	Richard McNall, jr	100	95	1876	Whitehall, N. Y	Plattsburg, N. Y.
56595	do	Richard Read	107	102	1880	Northumberland, N. Y	Do.
56556	do	Richard Retalick	94	90	1881	West Troy, N. Y	Do.
21510	Barge	Richard Vaux	270	270	1855	Brandywine, Del	New York, N. Y.
56567	do	Richard H. Birdsall	188	178	1886	City Island, N. Y	Do.
56536	Canal boat	Richard T. Coleman	99	94	1878	Fort Edward, N. Y	Plattsburg, N. Y.
56602	Barge	Rita F	135	129	1891	Brooklyn, N. Y	New York, N. Y.
56570	do	Riverdale	195	189	1887	do	Do.
56629	Scow	Rob	135	135	1890	Port Richmond, N. Y	Do.
56557	Barge	Robert	396	388	1883	Mystic River, Conn	New London, Conn.
56560	do	Robert	97	97	1885	Brooklyn, N. Y	New York, N. Y.
56619	do	Robert	161	161	1891	Champlain, N. Y	Do.
56577	Canal boat	Robert Downey	146	139	1876	Rochester, N. Y	Do.
110755	Barge	Robert McCoy	107	102	1887	Tuckerton, N. J	Norfolk, Va.
21680	do	Robert Palmer	217	206	1857	Groton, Conn	New London, Conn.
56608	Canal boat	Robert Wiley	100	95	1893	Champlain, N. Y	Plattsburg, N. Y.
56555	do	Robert A. Maxwell	106	101	1882	Whitehall, N. Y	Do.
56573	do	Robert C. Newcomb	99	94	1887	do	Do.
56624	do	Robert F. Grant	103	97	1895	Champlain, N. Y	Do.
21387	Barge	Robert F. Sage	50	48	1857	Brooklyn, N. Y	New York, N. Y.
56621	do	Robert H. Doherty	372	372	1895	Jersey City, N. J	Do.
56549	Canal boat	Robert J. Dwyer	117	111	1881	Whitehall, N. Y	Do.
56513	do	Robert S. Coleman	97	92	1876	Dunhams Basin, N. Y	Albany, N. Y.
56601	do	Robert T. Blohm	97	92	1890	Northumberland, N. Y	Do.
56572	do	Robert and Mary	105	99	1887	Whitehall, N. Y	Plattsburg, N. Y.
56585	do	Robert and William	105	99	1881	Westhaven, Vt	Do.
56593	Barge	Rochester	550	539	1890	South Rondout, N. Y	New York, N. Y.
56580	Canal boat	Rock	106	100	1882	Schuylkill Haven, Pa	Philadelphia, Pa.
56237	Barge	Rockland	568	568	1858	Brooklyn, N. Y	New York, N. Y.
56594	do	Rodney B. Osterhoudt	95	90	1887	Rondout, N. Y	Albany, N. Y.
56596	do	Rome	137	130	1890	do	New York, N. Y
56614	Canal boat	Roney	107	102	1892	Whitehall, N. Y	Plattsburg, N. Y.
56615	Barge	Rosa	60	60	1895	Fountain City, Wis	La Crosse, Wis.
56565	do	Rose	81	77	1881	Brooklyn, N. Y	New York, N. Y.

UNRIGGED MERCHANT VESSELS OF THE UNITED STATES—Continued.

Official No.	Class.	Name of vessel.	Gross tonnage.	Net tonnage.	When built.	Where built.	Home port (where permanent document issues).
15344	Barge	[1]Rose Hagan	271	264	1863	Philadelphia, Pa	Philadelphia, Pa.
86583	Canal boat	Rose Hanley	104	99	1883	Moses Kill, N. Y	New York, N. Y.
86553	do	Rosy Allore	100	95	1883	Champlain, N. Y	Plattsburg, N. Y.
86521	Barge	Rover No. 1	216	216	1873	Pittsburg, Pa	St. Louis, Mo.
86522	do	Rover No. 2	215	215	1873	do	Do.
86590	do	Rover No. 3	158	158	1884	Jeffersonville, Ind	Do.
86591	do	Rover No. 4	156	156	1884	do	Do.
86586	do	Roxy	355	355	1889	Rondout, N. Y	New York, N. Y.
86626	Scow	Roy Horton	38	38	1896	Buffalo, N. Y	Buffalo, N. Y.
86625	Barge	Royal Blue	505	505	1897	South Rondout, N. Y	New York, N. Y.
86547	Canal boat	Rufus R. Davis	99	94	1881	Whitehall, N. Y	Plattsburg, N. Y.
86554	do	Russell	154	154	1882	Brooklyn, N. Y	New York, N. Y.
86630	Barge	Ruby	80	80	1893	Davenport, Iowa	Rock Island, Ill.
86628	do	Rupert	236	222	1897	Noank, Conn	Philadelphia, Pa.
86568	Canal boat	Ruth	174	165	1881	Brooklyn, N. Y	New York, N. Y.
		S.					
57958	Barge	S. F. S	206	206	1898	Brooklyn, N. Y	New York, N. Y.
116199	do	[2]S. O. Co. of N. Y. No. 56	598	569	1888	Chester, Pa	Do.
116528	do	S. O. Co. of N. Y. No. 57	1,381	1,310	1892	do	Do.
57940	do	S. O. Co. of N. Y. No. 77	342	332	1895	Elizabeth, N. J	Do.
57090	Canal boat	S. A. Monty	70	70	1863	Crownpoint, N. Y	Albany, N. Y.
57717	do	S. D. Pierce	97	92	1873	Whitehall, N. Y	Plattsburg, N. Y.
57421	do	S. E. Anthony	116	116	1866	Cleveland, N. Y	Do.
57765	do	S. J. Bunce	95	91	1873	Fort Miller, N. Y	Albany, N. Y.
57750	do	S. N. Pratt	130	123	1871	Lockport, N. Y	New York, N. Y.
57809	do	S. P. Bowen	104	99	1878	Whitehall, N. Y	Albany, N. Y.
57410	do	S. T. Cook	58	58	1868	do	Plattsburg, N. Y.
57483	Barge	S. W. Baker	191	182	1859	New Baltimore, N. Y	New York, N. Y.
57912	do	S. W. Pring	350	344	1889	New Haven, Conn	New Haven, Conn.
57881	Canal boat	S. and W. Bennett	104	98	1883	Orwell, Vt	Plattsburg, N. Y.
57941	Barge	Sabine	354	354	1895	Orange, Tex	Galveston, Tex.
57932	do	SAGAMORE	1,601	1,557	1892	Superior, Wis	Cleveland, Ohio.
57868	do	Saginaw	268	260	1862	Brooklyn, N. Y	New London, Conn.
57875	do	St. James	194	194	1882	Metropolis, Ill	St. Louis, Mo.
57913	do	St. John	60	57	1890	Pascagoula, Miss	Mobile, Ala.
57949	do	St. Louis	322	311	1896	Baltimore, Md	Baltimore, Md.
57838	do	St. L. and M. V. T. Co. No. 20	1,011	1,011	1880	Cincinnati, Ohio	St. Louis, Mo.
57855	do	St. L. and M. V. T. Co. No. 21	1,002	1,002	1880	do	Do.
57842	do	St. L. and M. V. T. Co. No. 22	1,015	1,015	1880	do	Do.
57843	do	St. L. and M. V. T. Co. No. 23	986	986	1880	do	Do.
57844	do	St. L. and M. V. T. Co. No. 24	1,018	1,018	1880	Mason City, W. Va	Do.
57847	do	St. L. and M. V. T. Co. No. 25	1,020	1,020	1880	Madison, Ind	Do.
57845	do	St. L. and M. V. T. Co. No. 26	1,060	1,060	1880	do	Do.
57839	do	St. L. and M. V. T. Co. No. 27	1,038	1,038	1880	Mason City, W. Va	Do.
57841	do	St. L. and M. V. T. Co. No. 29	1,021	1,021	1880	Madison, Ind	Do.
57834	do	St. L. and M. V. T. Co. No. 30	1,126	1,126	1880	Mound City, Ill	Do.
57832	do	St. L. and M. V. T. Co. No. 32	1,130	1,130	1880	Metropolis, Ill	Do.
57851	do	St. L. and M. V. T. Co. No. 33	1,171	1,171	1880	do	Do.
57829	do	St. L. and M. V. T. Co. No. 35	1,129	1,129	1880	New Albany, Ind	Do.
57835	do	St. L. and M. V. T. Co. No. 36	1,166	1,166	1880	Jeffersonville, Ind	Do.
57845	do	St. L. and M. V. T. Co. No. 37	1,193	1,193	1880	do	Do.
57836	do	St. L. and M. V. T. Co. No. 38	1,197	1,197	1880	New Albany, Ind	Do.
57840	do	St. L. and M. V. T. Co. No. 39	1,201	1,201	1881	do	Do.
57852	do	St. L. and M. V. T. Co. No. 40	1,110	1,110	1881	do	Do.
57868	do	St. L. and M. V. T. Co. No. 41	1,211	1,211	1881	do	Do.
57856	do	St. L. and M. V. T. Co. No. 42	1,192	1,192	1881	Madison, Ind	Do.
57873	do	St. L. and M. V. T. Co. No. 44	1,164	1,164	1881	do	Do.
57862	do	St. L. and M. V. T. Co. No. 46	1,181	1,181	1881	Cincinnati, Ohio	Do.
57863	do	St. L. and M. V. T. Co. No. 47	1,179	1,179	1881	do	Do.
57860	do	St. L. and M. V. T. Co. No. 48	1,161	1,161	1881	do	Do.
57849	do	St. L. and M. V. T. Co. No. 53	1,165	1,165	1880	do	Do.
51096	do	[3]St. L. and M. V. T. Co. No. 57	1,248	1,248	1879	Jeffersonville, Ind	Do.
51097	do	[3]St. L. and M. V. T. Co. No. 58	1,248	1,248	1879	do	Do.
51102	do	[3]St. L. and M. V. T. Co. No. 59	1,107	1,107	1879	do	Do.
51043	do	[3]St. L. and M. V. T. Co. No. 60	1,146	1,146	1878	do	Do.
51044	do	[3]St. L. and M. V. T. Co. No. 61	1,154	1,154	1878	do	Do.
51049	do	[3]St. L. and M. V. T. Co. No. 62	1,121	1,121	1878	do	Do.
51055	do	[3]St. L. and M. V. T. Co. No. 64	1,096	1,096	1878	do	Do.
51056	do	[3]St. L. and M. V. T. Co. No. 65	1,096	1,096	1878	do	Do.
51104	do	[3]St. L. and M. V. T. Co. No. 66	1,107	1,107	1879	do	Do.
51108	do	[3]St. L. and M. V. T. Co. No. 67	1,146	1,146	1879	do	Do.
51117	do	[3]St. L. and M. V. T. Co. No. 70	1,164	1,164	1880	do	Do.
51118	do	[3]St. L. and M. V. T. Co. No. 72	1,171	1,171	1880	do	Do.
51127	do	[3]St. L. and M. V. T. Co. No. 75	1,137	1,137	1880	do	Do.
51129	do	[3]St. L. and M. V. T. Co. No. 77	1,123	1,123	1880	do	Do.
51119	do	[3]St. L. and M. V. T. Co. No. 78	1,151	1,151	1880	do	Do.
51120	do	[3]St. L. and M. V. T. Co. No. 79	1,163	1,163	1880	do	Do.

[1] Formerly { *a* British st. s. Gov. Bailey. *b* Lucille.

[2] Formerly st. s. Standard.

[3] Formerly barge M. V. T. Co. No.

UNRIGGED MERCHANT VESSELS OF THE UNITED STATES—Continued.

Official No.	Class.	Name of vessel.	Gross tonnage.	Net tonnage.	When built.	Where built.	Home port (where permanent document issues).
51130	Barge	[1]St. L. and M. V. T. Co. No. 80	1,144	1,144	1880	Jeffersonville, Ind	St. Louis, Mo.
51131	do	[1]St. L. and M. V. T. Co. No. 81	1,118	1,118	1881	do	Do.
57865	do	St. L. and M. V. T. Co. No. 82	1,101	1,101	1881	do	Do.
57864	do	St. L. and M. V. T. Co. No. 83	1,105	1,105	1881	do	Do.
57867	do	St. L. and M. V. T. Co. No. 85	1,102	1,102	1881	do	Do.
57869	do	St. L. and M. V. T. Co. No. 87	1,123	1,123	1881	do	Do.
57871	do	St. L. and M. V. T. Co. No. 88	1,202	1,202	1882	Madison, Ind	Do.
57876	do	St. L. and M. V. T. Co. No. 89	1,174	1,174	1881	Cincinnati, Ohio	Do.
84104	do	[2]St. L. and M. V. T. Co. No. 90	1,079	1,079	1881	do	Do.
35463	do	[3]St. L. and M. V. T. Co. No. 91	998	998	1880	Mason City, W. Va	Do.
29921	do	[4]St. L. and M. V. T. Co. No. 92	1,154	1,154	1881	Cincinnati, Ohio	Do.
46306	do	[4]St. L. and M. V. T. Co. No. 93	1,218	1,218	1881	do	Do.
44277	do	[5]St. L. and M. V. T. Co. No. 95	1,220	1,220	1879	New Albany, Ind	Do.
44278	do	[6]St. L. and M. V. T. Co. No. 96	1,220	1,220	1879	do	Do.
47127	do	[5]St. L. and M. V. T. Co. No. 97	1,185	1,185	1880	do	Do.
51121	do	[5]St. L. and M. V. T. Co. No. 98	1,237	1,237	1880	Metropolis, Ill	Do.
67165	do	[10]St. L. and M. V. T. Co. No. 99	1,141	1,141	1880	New Albany, Ind	Do.
44279	do	[11]St. L. and M. V. T. Co. No. 100	1,274	1,274	1881	Metropolis, Ill	Do.
57916	do	St. L. and M. V. T. Co. No. 101	860	837	1890	Jeffersonville, Ind	Do.
57917	do	St. L. and M. V. T. Co. No. 102	860	837	1890	do	Do.
57914	do	St. L. and M. V. T. Co. No. 103	835	812	1890	Madison, Ind	Do.
57915	do	St. L. and M. V. T. Co. No. 104	835	812	1890	do	Do.
57920	do	St. L. and M. V. T. Co. No. 106	1,012	1,012	1890	Cincinnati, Ohio	Do.
28346	do	Sallie and Sophia	41	39	1857	Wilmington, Del	Wilmington, Del.
57365	Canal boat	Samoset	90	90	†1872	Rondout, N. Y	Albany, N. Y.
57657	Barge	Sampson	154	146	1872	New York, N. Y	New York, N. Y.
57956	do	Samson	267	267	1898	Weehawken, N. J	Do.
57859	do	Samuel Brown	99	89	1880	Washington, N. C	Do.
23981	do	Samuel Carleton	144	136	1871	Goshen, N. J	New London, Conn.
57886	Canal boat	Samuel Lamb	102	97	1885	Fort Ann, N. Y	Plattsburg, N. Y.
57877	do	Samuel Marquand, jr	101	96	1882	Champlain, N. Y	Do.
57256	Barge	Samuel Marsh	393	393	1846	New York, N. Y	New York, N. Y.
57948	do	Samuel Thaxter	216	216	1889	South Rondout, N. Y	Do.
57900	do	Samuel Walker	120	114	1881	Portland, Conn	Do.
57439	do	Samuel A. Nolan	195	190	1869	New Baltimore, N. Y	Newark, N. J.
57901	do	Samuel B. Baker, jr	182	173	1883	Portland, Conn	New York, N. Y.
57885	do	Samuel J. Clark	143	136	1886	South Brooklyn, N. Y	Do.
57774	Canal boat	Samuel J. Tilden	92	87	1876	Northumberland, N. Y	Albany, N. Y.
22419	Barge	Samuel P. Godwin	72	68	1855	South Milford, Del	Bridgeport, Conn.
57739	do	Samuel W. Johnson	236	224	1874	Newburg, N. Y	New York, N. Y.
57930	Scow	Sand Bank	153	148	1884	New York, N. Y	Do.
57931	Barge	Sand Dealer	160	154	1887	Port Washington, N. Y	Do.
57929	do	Sandwich	24	23	1891	Absecon, N. J	Somers Point, N. J.
57951	do	San Francisco	132	93	1897	Baltimore, Md	Baltimore, Md.
57953	do	Santa Maria	138	138	1892	Sleightsburg, N. Y	New York, N. Y.
22818	do	Santee	607	591	1864	Keyport, N. J	Do.
57952	Scow	Sarah	188	188	1890	Brooklyn, N. Y	Do.
57957	Barge	Sarah	332	318	1898	Gildersleeve, Conn	Hartford, Conn.
57752	Canal boat	Sarah Elma	96	91	1874	Schuylersville, N. Y	Albany, N. Y.
57510	Barge	Sarah Smith	310	294	1870	Brooklyn, N. Y	Do.
57729	Canal boat	Sarah A. Neiman	147	147	1873	Unionville, Pa	New York, N. Y.
22563	Barge	Sarah A. Read	161	152	1864	Middletown, Conn	Do.
57898	Canal boat	Sarah C. Johnson	105	100	1888	Fort Edward, N. Y	Plattsburg, N. Y.
57946	do	Sarah E. Easton	237	237	1895	Elkton, Md	New York, N. Y.
57884	Barge	Saratoga	83	78	1885	Brooklyn, N. Y	Do.
57891	do	Saratoga	52	52	1887	Winona, Minn	La Crosse, Wis.
23394	do	Sarina	90	85	1860	Port Huron, Mich	Port Huron, Mich.
57705	do	Satanella	437	426	1872	Wilmington, Del	Fall River, Mass.
57944	do	Saturn	328	328	1896	Elkton, Md	Philadelphia, Pa.
57909	do	Saturn	50	50	1898	Newburyport, Mass	Newburyport, Mass.
57936	do	Schmoldt Bros. & Co. Barge No. 1	53	53	1893	Beardstown, Ill	St. Louis, Mo.
57937	do	Schmoldt Bros. & Co. Barge No. 2	53	53	1893	do	Do.
57383	do	Schuyler Colfax	191	182	1868	New Baltimore, N. Y	Albany, N. Y.
57678	do	Scotia	115	115	1872	East Saginaw, Mich	Detroit, Mich.
57909	do	Scranton	588	565	1889	Noank, Conn	New York, N. Y.
57959	do	Seal	289	289	1898	San Francisco, Cal	San Francisco, Cal.
57824	Canal boat	Senator Baker	117	111	1880	Fort Ann, N. Y	Albany, N. Y.
57825	do	Senator Smith	117	111	1880	Ticonderoga, N. Y	Plattsburg, N. Y.
57404	do	Seneca Allen	70	70	1867	Fort Edward, N. Y	Albany, N. Y.
57872	Barge	September	156	151	1882	Madison, Conn	New York, N. Y.
57889	do	Seth	160	152	1880	Brooklyn, N. Y	Do.
57880	do	Seth Low	406	391	1884	do	Do.
57806	do	Seventy-six	268	255	1878	Rockyhill, Conn	Hartford, Conn.
57942	Canal boat	Shapleigh	74	70	1878	Glens Falls, N. Y	Albany, N. Y.
57904	do	Shark	104	98	1882	Robeson Township, Pa	Philadelphia, Pa.
57911	Barge	Shawmut	250	235	1889	Buffalo, N. Y	Buffalo, N. Y.
57102	Canal boat	Sheridan	61	61	1865	Whitehall, N. Y	Plattsburg, N. Y.
57867	Barge	Sherlock Austin	285	270	1866	East Albany, N. Y	Albany, N. Y.

[1] Formerly barge M. V. T. Co. No. ——.
[2] Formerly barge C. F. Orthwein.
[3] Formerly barge D. R. Francis.
[4] Formerly barge A. J. Gomilla.
[5] Formerly barge John Jackson.
[6] Formerly barge Illinois.
[7] Formerly barge Indiana.
[8] Formerly barge Kansas.
[9] Formerly barge Minnesota.
[10] Formerly barge Nebraska.
[11] Formerly barge Iowa.
† Rebuilt, 1872.

UNRIGGED MERCHANT VESSELS OF THE UNITED STATES—Continued.

Official No.	Class.	Name of vessel.	Gross tonnage.	Net tonnage.	When built.	Where built.	Home port (where permanent document issues).
57950	Barge	Sherman	147	147	1887	Wilmington, Del	Philadelphia, Pa.
57664	Canal boat	Sherrie	66	66	1872	Ticonderoga, N. Y	Plattsburg, N. Y.
55019	Scow	Sherwood	120	120	1872	Newburg, N. Y	New York, N. Y.
23297	Barge	Shirley	1,049	996	1850	Medford, Mass	Port Townsend, Wash.
57538	Canal boat	Shoo-Fly	64	64	1870	Fort Miller, N. Y	Albany, N. Y.
57968	Scow	Short	8	8	1897	Blaine, Wash	Port Townsend, Wash.
57967	....do	Shot	11	11	1897	do	Do.
57897	Canal boat	Shovah Brothers	105	99	1888	Whitehall, N. Y	Plattsburg, N. Y.
22544	Barge	Siak	118	112	1855	East Machias, Me	New York, N. Y.
57074	Canal boat	Sidney Brown	70	70	1867	Ticonderoga, N. Y	Plattsburg, N. Y.
22715	Barge	Silas C. Evans	174	163	1860	Port Jefferson, N. Y	New York, N. Y.
57669	Canal boat	Silent Friend	68	68	1863	Rondout, N. Y	Albany, N. Y.
57751	Barge	Silver Cloud	130	123	1863	Jersey City, N. J	New York, N. Y.
57776	....do	Silver Dollar	210	210	1877	Cincinnati, Ohio	Pittsburg, Pa.
57906	Canal boat	Six Brothers	101	96	1888	Fort Ann, N. Y	Plattsburg, N. Y.
57870	Barge	Six Sisters	176	176	1857	Athens, N. Y	Albany, N. Y.
53255	....do	[1] SIR JOSEPH WHITWORTH†	1,192	1,132	1889	Duluth, Minn	Buffalo, N. Y.
57837	....do	Skip	84	84	1880	Brooklyn, N. Y	New York, N. Y.
57960	....do	Skookum	1,981	1,860	1898	Tacoma, Wash	Tacoma, Wash.
57966	Scow	Skookum	12	12	1897	Point Roberts, Wash	Port Townsend, Wash.
57939	Barge	[2] Skudesnaes	398	378	1876	Skudesnaes, Norway	Charleston, S. C.
57925	Canal boat	Smith M. Weed	105	100	1891	Champlain, N. Y	Plattsburg, N. Y.
57882	Barge	Snipe	239	227	1884	New London, Conn	New London, Conn.
57945	....do	Solon	278	273	1892	Port Richmond, N. Y	New York, N. Y.
57850	Canal boat	Sophia Amlaw	95	90	1881	Whitehall, N. Y	Plattsburg, N. Y.
23833	Barge	Sophia Godfrey	198	198	1869	Dorchester, N. J	New York, N. Y.
57943	....do	South	77	77	1891	Brooklyn, N. Y	Do.
57888	....do	South America	357	331	1885	Havre de Grace, Md	New London, Conn.
115069	....do	Sparkle	131	128	1872	Hamburg, Pa	Trenton, N. J.
57947	Canal boat	Sparrow	171	171	1888	Landingville, Pa	New York, N. Y.
57934	Barge	Spring Lake	27	27	1884	Kingston, Ill	Peoria, Ill.
57922	....do	Stag	140	134	1890	Brooklyn, N. Y	New York, N. Y.
57933	Scow	Stamford	100	95	‡1891	New York, N. Y	Do.
57098	Canal boat	Star	61	61	1864	Whitehall, N. Y	Plattsburg, N. Y.
57251	Barge	Star	132	132	1887	New York, N. Y	Albany, N. Y.
57895	....do	Star	89	84	1885	Baltimore, Md	Baltimore, Md.
57935	....do	Star	283	278	1893	Hoboken, N. J	New York, N. Y.
115333	....do	Star	145	134	1874	Galveston, Tex	Galveston, Tex.
57961	Scow	Star No. 1	19	19	1897	Point Roberts, Wash	Port Townsend, Wash.
57962	....do	Star No. 2	19	19	1897	....do	Do.
57963	....do	Star No. 3	14	14	1897	....do	Do.
57964	....do	Star No. 4	8	8	1897	....do	Do.
57965	....do	Star No. 5	7	7	1897	....do	Do.
867	Barge	[3] Starina	308	308	1864	Brooklyn, N. Y	New York, N. Y.
57735	....do	Star of the East	368	349	1873	Pembroke, Me	Fall River, Mass.
57409	Canal boat	Star of the Union	57	57	1861	Ticonderoga, N. Y	Plattsburg, N. Y.
57910	Barge	Stella	12	12	1887	La Crosse, Wis	Galena, Ill.
57894	....do	Stelton	123	117	1887	Elizabethport, N. J	New York, N. Y.
57070	Canal boat	Stephen Clark	71	71	1864	Plattsburg, N. Y	Plattsburg, N. Y.
57449	....do	Stephen Robbins	65	65	1869	Ticonderoga, N. Y	Do.
57000	Barge	Stephen Warren	299	284	1847	New York, N. Y	New York, N. Y.
57918	Canal boat	Steve C. Griffin	120	114	1887	New London, Conn	Plattsburg, N. Y.
57926	Barge	[4] Sterling	256	249	1882	Springfield, New Brunswick	New York, N. Y.
57786	....do	Stewart Winslow	165	156	1871	Jersey City, N. J	Do.
57927	....do	Storm King	208	197	1891	Weehawken, N. J	Do.
57892	....do	Strathmore	108	102	1887	Brooklyn, N. Y	Do.
57921	....do	Stuart	257	257	1890	Lake Charles, La	Galveston, Tex.
23155	....do	Success	110	105	1854	Wilmington, Del	New York, N. Y.
57879	Scow	Sun	153	153	1884	Brooklyn, N. Y	Do.
22799	Barge	Sunswick	141	134	1848	Hoboken, N. J	Do.
57954	....do	Superior	94	94	1897	Detroit, Mich	Detroit, Mich.
22286	....do	Surge	116	111	1864	Hamburg, Pa	Trenton, N. J.
23992	....do	Surprise	199	189	1871	New Brunswick, N. J	Do.
57666	Canal boat	Susie B	63	63	1872	Whitehall, N. Y	Plattsburg, N. Y.
57257	Barge	Susquehanna	336	336	1850	New York, N. Y	New York, N. Y.
57746	....do	Susquehanna	290	275	1874	New Baltimore, N. Y	Do.
57902	Canal boat	Swan	104	99	1872	Philadelphia, Pa	Philadelphia, Pa.
57955	Barge	Swansboro	188	180	1897	Swansboro, N. C	Baltimore, Md.
57831	Canal boat	Sylvester Mahan	110	105	1880	Ticonderoga, N. Y	Plattsburg, N. Y.
57923	....do	Syracuse	200	193	1890	Elkton, Md	New York, N. Y.
		T.					
59483	Barge	T. S. S	206	206	1898	Brooklyn, N. Y	New York, N. Y.
50286	Canal boat	T. Burden	65	65	1868	Ticonderoga, N. Y	Plattsburg, N. Y.
59362	Barge	T. Chadden	565	550	1874	Athens, N. Y	New York, N. Y.
59400	Canal boat	T. D. Wicker	115	110	1880	Ticonderoga, N. Y	Plattsburg, N. Y.
59340	Barge	T. H. Orton	262	249	1873	Buffalo, N. Y	Detroit, Mich.
59236	Canal boat	T. H. Shepherd	60	60	1868	Moses Kill, N. Y	Plattsburg, N. Y.
59466	Barge	T. L. Nolan	113	113	1895	Delray, Mich	Detroit, Mich.

[1] Formerly barge 102.
[2] Formerly Norwegian bark Skudesnaes.
[3] Formerly st. p. Arizona.
[4] Formerly British schooner Nellie Bruce.
† Whale back.
‡ Rebuilt, 1891.

UNRIGGED MERCHANT VESSELS OF THE UNITED STATES—Continued.

Official No.	Class.	Name of vessel.	Gross tonnage.	Net tonnage.	When built.	Where built.	Home port (where permanent document issues).
59468	Barge	T. L. Roese	151	151	1887	Champlain, N. Y.	New York, N. Y.
59432	Canal boat	T. M. Leonard	104	99	1889	do	Plattsburg, N. Y.
59403	do	T. S. Quinn	99	94	1881	Whitehall, N. Y	Do.
59371	Barge	T. S. Root	168	159	1871	New Baltimore, N. Y	Albany, N. Y.
34282	do	[1] T. T. Quackenbush	125	125	1897	Brooklyn, N. Y	New York, N. Y.
59375	Canal boat	T. W. Cottrell	92	88	1876	Northumberland, N. Y	Plattsburg, N. Y.
59470	Barge	Tacony	140	123	1896	South Amboy, N. J	New York, N. Y.
59461	do	[2] Talisman	313	297	1860	Baltimore, Md	Providence, R. I.
59482	do	TANANA	383	355	1898	Elizabeth, N. J	New York, N. Y.
59444	do	Tappan	221	212	1890	Weehawken, N. J	Do.
59425	do	Tarrytown	370	358	1887	Brooklyn, N. Y	Do.
59453	do	Taunton	318	302	1893	Noank, Conn	Fall River, Mass.
59472	Canal boat	Telephone	174	174	.....	.....	New York, N. Y.
24116	do	Tempest	112	107	1864	Hamburg, Pa	Trenton, N. J.
59445	Barge	Tennessee	436	436	1881	Mason City, W. Va	Pittsburg, Pa.
59452	Scow	Terra Cotta	208	198	1892	Perth Amboy, N. J	Perth Amboy, N. J.
59467	do	Teutonic	253	253	1892	South Rondout, N. Y	New York, N. Y.
59411	Barge	Texas	149	142	1882	Brooklyn, N. Y	Do.
59412	do	Theadore	126	126	1882	do	Do.
59455	Canal boat	Theo. G. Ward	100	95	1892	Moses Kill, N. Y	Plattsburg, N. Y.
59415	do	Theodore S. Gray	149	149	1873	Rochester, N. Y	New York, N. Y.
24303	Barge	Thomas Adams	90	86	1833	Westcamp, N. Y	Do.
59329	Canal boat	Thomas Beckley	129	122	1872	Unionville, Pa	Do.
59417	do	Thomas Breslin	106	101	1883	Fort Ann, N. Y	Plattsburg, N. Y.
59475	Barge	Thomas Cleary	151	151	1892	Champlain, N. Y	New York, N. Y.
59250	Canal boat	Thomas Cornell	65	61	1867	Algerville, N. Y	Plattsburg, N. Y.
59356	do	Thomas Flood	100	95	1874	Fort Ann, N. Y	Do.
59375	do	Thomas Gilchrist	97	97	1874	Fort Miller, N. Y	Do.
59485	Barge	Thomas Hillson	216	216	1897	Rondout, N. Y	New York, N. Y.
59409	Canal boat	Thomas Howard	102	97	1881	Whitehall, N. Y	Platts urg, N. Y.
59473	Barge	Thos. Mason	279	279	1893	Port Richmond, N. Y	New York, N. Y.
59407	Canal boat	Thos. Mathews	135	135	1880	Rochester, N. Y	Do.
59469	do	Thomas Monk	261	261	1894	Port Richmond, N. Y	Do.
59370	Canal boat	Thomas Murphy	92	92	1874	Fort Edward, N. Y	Albany, N. Y.
59478	Barge	Thomas McNally	365	365	1893	Elkton, Md	Philadelphia, Pa.
24248	do	Thomas Potter	111	100	1852	New Haven, Conn	New York, N. Y.
59474	Canal boat	Thomas Tryon	111	111	1880	Fort Ann, N. Y	Do.
59433	do	Thomas Wallace	99	94	1884	Moses Kill, N. Y	Albany, N. Y.
59344	do	Thomas Wilsey	112	107	1873	Whitehall, N. Y	Plattsburg, N. Y.
59424	do	Thomas A. Lillie	102	97	1886	do	Albany, N. Y.
59427	Barge	Thomas F. Farrell	201	191	1887	Perth Amboy, N. J	New York, N. Y.
59423	do	Thomas H. Bowers	136	130	1882	Jersey City, N. J	Do.
59214	Canal boat	Thomas H. Curtis	68	68	1872	Ticonderoga, N. Y	Plattsburg, N. Y.
59442	Barge	Thomas J. Naulty	334	320	1890	Wilmington, Del	Philadelphia, Pa.
59479	do	Thomas M. Parsons	196	174	1897	Long Island City, N. Y	New York, N. Y.
59450	Canal boat	Thomas P. Sloyan	97	92	1890	Whitehall, N. Y	Plattsburg, N. Y.
59477	Barge	Thomas P. Stran, jr	226	217	1890	Bethel, Del	Baltimore, Md.
24309	do	Thomas S. Whitman	68	65	1859	Brooklyn, N. Y	New York, N. Y.
59435	Scow	Three Sisters	36	34	1887	Washington, D. C	Washington, D. C.
59441	Barge	Tide	320	320	1890	Mobile, Ala	Mobile, Ala.
145471	do	[3] Tillid	447	425	1871	Porsgrund, Norway	Gloucester, Mass.
59447	do	Tillie A	178	169	1891	Brooklyn, N. Y	New York, N. Y.
59438	do	Tivoli	455	439	1890	do	Do.
59426	do	[4] Tobasco	265	256	.....	Foreign built	Do.
59480	do	Tom	430	421	1898	Ballard, Wash	Seattle, Wash.
59192	do	Tom Morrison	121	121	1867	Hamburg, Ill	St. Louis, Mo.
59476	do	Tom and Jim Quigley	239	239	1893	Elkton, Md	New York, N. Y.
59456	do	Tomoka	75	71	1894	Brooklyn, N. Y	Do.
59430	do	Town of Warsaw	8	8	1887	Thunderbolt, Ga	Savannah, Ga.
59416	Canal boat	Tracey Cowen	105	99	1883	Whitehall, N. Y	Plattsburg, N. Y.
59464	Barge	Transfer No. 1	367	367	1896	Athens, N. Y	New York, N. Y.
59244	Canal boat	Transport	190	181	1863	Philadelphia, Pa	Albany, N. Y.
59484	Barge	Trilby	159	159	1895	Orange, Tex	Lake Charles, La.
59459	do	TRINIDAD SUGAR CO. No. 1	84	84	1894	Sparrows Point, Md	Boston, Mass.
59457	do	TRINIDAD SUGAR CO. No. 3	97	97	1894	do	Do.
59458	do	TRINIDAD SUGAR CO. No. 4	97	97	1894	do	Do.
59465	do	Triton	281	281	1893	Elkton, Md	Baltimore, Md.
59188	do	Troy	191	191	1846	Coxsackie, N. Y	Albany, N. Y.
59434	do	Troy	660	635	1889	Noank, Conn	New York, N. Y.
59437	do	Troy	402	391	1890	Brooklyn, N. Y	Do.
59190	do	True American	180	180	1864	New Baltimore, N. Y	Albany, N. Y.
59361	do	Truman Griffin	131	124	1868	Buffalo, N. Y	New York, N. Y.
59346	do	Tulip	244	233	1873	Brooklyn, N. Y	Philadelphia, Pa.
59471	Canal boat	Tulip	132	132	1881	Whitehall, N. Y	New York, N. Y.
59181	Barge	Turtle	25	25	1895	Newport, R. I	Newport, R. I.
59446	do	Tuscarora	182	173	1884	New Baltimore, N. Y	Albany, N. Y.
24923	do	Twilight	133	126	1872	Hamburg, Pa	Trenton, N. J.
59439	do	†201	948	871	1890	Brooklyn, N. Y	Buffalo, N. Y.

[1] Formerly barge C. T. Snyder.

[2] Formerly { *a* American bark Talisman. *b* British bark Talisman.

[3] Formerly Norwegian bark Tillid.

[4] Formerly Spanish st. s. Tobasco.

† Steel.

UNRIGGED MERCHANT VESSELS OF THE UNITED STATES—Continued.

Official No.	Class.	Name of vessel.	Gross tonnage.	Net tonnage.	When built.	Where built.	Home port (where permanent document issues).
59443	Barge	†202	948	871	1890	Brooklyn, N. Y.	Buffalo, N. Y.
59462	do	Tycoon	287	268	1895	West Bay City, Mich.	Detroit, Mich.
59486	Scow	Tyee	118	118	1896	Point Roberts, Wash	Port Townsend, Wash.
59454	Barge	Tyler	144	136	1893	Westlake, La.	Galveston, Tex.
59440	do	Tyrone	196	189	1883	do	New York, N. Y.
		U.					
60111	Barge	Ulster Blue Stone Co. No. 1	156	156	1893	Eddyville, N. Y.	New York, N. Y.
60112	Scow	Union	147	147	1898	Perth Amboy, N. J.	Perth Amboy, N. J.
60108	Canal boat	Unity	107	101	1879	Schuylkill Haven, Pa.	Philadelphia, Pa.
60105	Scow	Uno	76	72	1880	New York, N. Y.	New York, N. Y.
60113	Barge	Uranus	352	352	1898	Elkton, Md.	Philadelphia, Pa.
60106	do	Uriah Mable	158	150	1882	Port Ewing, N. Y.	New York, N. Y.
60107	Canal boat	Utan	107	102	1874	Reading, Pa.	Philadelphia, Pa.
60055	Barge	Utica	127	127	1883	New York, N. Y.	Albany, N. Y.
60110	do	Utica	137	130	1890	South Rondout, N. Y.	New York, N. Y.
60012	Canal boat	Utoka	69	69	1861	Orwell, Vt.	Plattsburg, N. Y.
		V.					
61116	Canal boat	V. C. Sweatman	100	95	1888	Whitehall, N. Y.	Plattsburg, N. Y.
61112	Barge	Valentine	305	295	1887	New London, Conn.	New London, Conn.
61140	do	Valley Queen	109	109	1898	Memphis, Tenn.	Memphis, Tenn.
61127	do	Van Buren	319	319	1893	Orange, Tex.	Galveston Tex.
61132	do	Van Vleck	247	247	1896	Lake Charles, La.	Do.
25557	do	Vapor	117	111	1864	Hamburg, Pa.	Trenton, N. J.
61120	do	Vaughn	58	55	1887	Mobile, Ala.	Mobile, Ala.
61126	do	Velasco	214	203	1892	Lake Charles, La.	Galveston, Tex.
61107	Scow	Venango	76	76	1873	Brooklyn, N. Y.	New York, N. Y.
61038	Barge	Venus	59	59	1860	Newark, N. J.	Do.
61128	do	Venus	41	41	1891	Cincinnati, Ohio	Memphis, Tenn.
61129	do	Venus	311	298	1894	Elkton, Md.	Philadelphia, Pa.
61130	do	Venus	55	55	1896	Newburyport, Mass.	Newburyport, Mass.
61138	do	Vera	48	48	1895	Meredosia, Ill.	St. Louis, Mo.
61136	Canal boat	Vera Smith	137	137	1896	Whitehall, N. Y.	New York, N. Y.
61097	Barge	Vermont	270	258	1873	Newburg, N. Y.	Philadelphia, Pa.
61118	do	Vermont	120	109	1882	Brooklyn, N. Y.	New York, N. Y.
61121	Canal boat	Verona	200	193	1890	Elkton, Md.	Do.
61131	Barge	Vesta	52	52	1896	Newburyport, Mass.	Newburyport, Mass.
61107	do	Victor	89	85	1881	Madison, Conn.	New York, N. Y.
61124	Canal boat	Victor	223	212	1892	Elkton, Md.	Do.
61139	Barge	Victor	170	148	1897	Noank, Conn.	Do.
25910	do	Victor Puig	138	138	1875	Boothbay, Me.	Do.
61122	do	Vidalia	737	737	1891	Jeffersonville, Ind.	St. Louis, Mo.
61111	do	[1]Vigil	155	147	1871	Yarmouth, Nova Scotia	New York, N. Y.
61133	do	Viking	227	227	1893	Brooklyn, N. Y.	Do.
61123	do	Villa B.	6	6	1892	Albany, Ill.	Rock Island, Ill.
61137	do	Villanova	375	375	1896	Elkton, Md.	Philadelphia, Pa.
61135	do	Vim	220	220	1891	Port Richmond, N. Y.	New York, N. Y.
61086	do	Vincent	132	132	1870	Reading, Pa.	Philadelphia, Pa.
61125	Canal boat	Vincent De Gorry	119	113	1892	Whitehall, N. Y.	New York, N. Y.
61118	do	Virginia C.	102	97	1888	Fort Ann, N. Y.	Plattsburg, N. Y.
61134	Barge	Virginia E.	230	230	1892	South Rondout, N. Y.	New York, N. Y.
61113	Canal boat	Volunteer	100	95	1887	Whitehall, N. Y.	Plattsburg, N. Y.
61114	Barge	Volunteer	343	326	1887	Portland, Conn.	Perth Amboy, N. J.
61115	do	Volunteer	167	161	1887	Brooklyn, N. Y.	New York, N. Y.
		W.					
62410	Canal boat	W. A. Crombie	71	71	1867	Whitehall, N. Y.	Plattsburg, N. Y.
62779	do	W. A. Phillips	96	91	1876	Fort Miller, N. Y.	Cape Vincent, N. Y.
62082	do	W. A. Travis	70	70	1867	Whitehall, N. Y.	Plattsburg, N. Y.
62855	do	W. B. Fonda	111	106	1880	St. Albans, Vt.	Burlington, Vt.
62938	do	W. B. Travis	119	113	1893	Whitehall, N. Y.	Plattsburg, N. Y.
62939	do	W. C. Trotter	103	97	1893	Champlain, N. Y.	Do.
62929	Barge	W. E. Peck	185	176	1891	City Island, N. Y.	New York, N. Y.
62867	Canal boat	W. E. Smallman	104	99	1883	Champlain, N. Y.	Plattsburg, N. Y.
62414	do	W. F. Burden	69	69	1867	Ticonderoga, N. Y.	Do.
62898	Canal boat	W. F. O'Rork	103	97	1878	Fort Miller Bridge, N. Y.	Albany, N. Y.
62738	do	W. F. Torrence	104	104	1874	Whitehall, N. Y.	Plattsburg, N. Y.
62875	Barge	W. G. Brock	55	55	1886	Muscatine, Iowa	St. Joseph, Mo.
62090	Canal boat	W. G. Corbet	70	70	1863	Orwell, Vt.	Plattsburg, N. Y.
62777	do	W. G. Stufflebeam	106	101	1876	Whitehall, N. Y.	Do.
62420	do	W. H. Cook	63	63	1869	Fort Ann, N. Y.	Do.
62472	do	W. H. Cowan	59	59	1869	Westhaven, Vt.	Do.
62863	Barge	W. H. Morse	71	71	1882	East Haddam, Conn.	New York, N. Y.
62411	Canal boat	W. J. Whitehouse	69	69	1867	Ticonderoga, N. Y.	Albany, N. Y.
62787	do	W. M. Keith	108	103	1877	Whitehall, N. Y.	Do.
62963	do	W. M. Moran	143	143	1895	Champlain, N. Y.	New York, N. Y.

[1] Formerly British bark Charles A. Hoord.

† Steel.

UNRIGGED MERCHANT VESSELS OF THE UNITED STATES—Continued.

Official No.	Class.	Name of vessel.	Gross tonnage.	Net tonnage.	When built.	Where built.	Home port (where permanent document issues).
62936	Barge	W. M. Rogers	168	159	1892	Kennebunk Port, Me	Boston, Mass.
62909	Canal boat	W. O. Ray	102	97	1888	Orwell, Vt	Burlington, Vt.
26250	Barge	W. R. Clinton	259	236	1866	Marine City, Mich	Port Huron, Mich.
62759	do	W. R. Wheeler	105	105	1875	Baltimore, Md	Albany, N. Y.
62421	do	W. S. Alden	66	66	1868	Dunhams Basin, N. Y	Plattsburg, N. Y.
62886	do	W. W. Skiddy	200	190	1887	City Island, N. Y	Bridgeport, Conn.
62923	Canal boat	W. W. Wimett	124	118	1888	Whitehall, N. Y	Plattsburg, N. Y.
62874	do	W. G. C. Wood	118	118	1879	do	Do.
62918	do	W. Millard's Sons	117	111	1890	do	Do.
62919	do	W. S. and A. L. Rogers	106	101	1889	Moses Kill, N. Y	Do.
62922	Barge	Waldo	163	163	1881	Jeffersonville, Ind	Galveston, Tex.
62974	Scow	Walter	6	6	1897	Point Roberts, Wash	Port Townsend, Wash.
62763	Canal boat	Walter Green	99	95	1875	Champlain, N. Y	Plattsburg, N. Y.
62764	do	Walter Rochester	105	99	1875	Fort Miller, N. Y	Do.
62287	Barge	Walter Sands	300	285	1864	Milton, N. Y	New York, N. Y.
62858	do	Walter A. Sherman	519	493	1882	Buffalo, N. Y	Ogdensburg, N. Y.
62729	Canal boat	Walter E. Hooper	128	128	1873	Pottstown Landing, Pa	New York, N. Y.
62927	do	Walter G. White	102	97	1891	Champlain, N. Y	Plattsburg, N. Y.
62917	do	Walter J. Eaton	90	86	1890	do	Do.
62853	do	Walter N. Weeks	110	105	1881	Larrabee Point, Vt	Do.
80085	Barge	Walter T. Klotz	76	72	1899	Esopus, N. Y	New York, N. Y.
62962	do	Walter T. Lewis	254	254	1893	South Rondout, N. Y	Do.
62949	do	Walton	457	457	1896	Elizabethport, N. J	Do.
62941	do	Wanderer	13	13	1892	Muscatine, Iowa	Rock Island, Ill.
62859	Canal boat	Warren Brown	106	101	1882	Fort Ann, N. Y	Plattsburg, N. Y.
62474	do	Warwick	69	69	1869	Fort Miller, N. Y	Do.
26474	Barge	Washington	1,801	1,751	1849	New York, N. Y	Bath, Me.
80815	Barge	Washington	112	112	1897	Vancouver, Wash	San Francisco, Cal.
62739	Canal boat	Washington A. George	111	111	1874	Whitehall, N. Y	Plattsburg, N. Y.
62890	Barge	Watkins	163	155	1887	Elizabethport, N. J	New York, N. Y.
62904	Canal boat	Waters	107	101	1886	Philadelphia, Pa	Philadelphia, Pa.
62957	Barge	Waul	230	230	1892	Lake Charles, La	Galveston, Tex
62947	House boat	Waunegan	58	58	1893	Oswego, N. Y	Oswego, N. Y.
62089	Canal boat	Wave	64	60	1866	Orwell, Vt	Plattsburg, N. Y.
62887	Barge	Waverly	163	155	1887	Elizabethport, N. J	New York, N. Y.
62915	do	Weehawken	144	136	1889	Brooklyn, N. Y	Do.
26064	do	Wenonah	644	569	1864	Baltimore, Md	Baltimore, Md.
62852	Canal boat	Wesley Petitt	109	103	1881	Schuylerville, N. Y	Albany, N. Y.
62862	Scow	West	80	76	1882	Brooklyn, N. Y	New York, N. Y.
62883	Barge	West End	121	121	1887	Millbridge, Me	Gloucester, Mass.
62884	do	Westernland	201	194	1887	Brooklyn, N. Y	New York, N. Y.
62952	do	Westmoreland	256	256	1889	Port Richmond, N. Y	Do.
62955	do	West Farms	148	148	1895	Long Island City, N. Y	Do.
62891	do	Wheeler and Howes	256	249	1887	South Rondout, N. Y	Do.
62965	do	Wheeling	132	92	1897	Baltimore, Md	Baltimore, Md.
62902	do	White Pine	54	51	1888	Brooklyn, N. Y	New York, N. Y.
62907	do	White Rose	221	221	1887	do	Do.
62944	do	Whitestone	291	283	1893	Jersey City, N. J	Do.
62956	do	Wigton	154	154	1894	Champlain, N. Y	Do.
62971	do	Wilburine	185	185	1896	South Rondout, N. Y	Do.
62905	Canal boat	Wild	107	101	1882	Chester, Pa	Philadelphia, Pa.
62247	Barge	Wild Flower	18	18	1873	Detroit, Mich	Detroit, Mich.
62959	do	Wild West	227	227	1888	South Roundout, N. Y	New York, N. Y.
62899	do	Will	122	116	1888	Jersey City, N. J	Do.
62901	do	Will	180	171	1875	Brooklyn, N. Y	Do.
62948	Canal boat	Will Higgins	75	71	1884	Glens Falls, N. Y	Albany, N. Y.
62950	do	Will J. Clark	114	108	1892	Tonawanda, N. Y	New York, N. Y.
62367	Barge	William Cole	115	109	1847	Athens, N. Y	Do.
62932	do	William Donaldson	146	138	1888	Landingville, Pa	Philadelphia, Pa.
62970	do	William Donaldson	397	397	1898	Elkton, Md	Do.
62843	do	William Gordon	1,262	1,262	1879	Portsmouth, Ohio	St. Louis, Mo.
62900	Canal boat	Wm. Guindon	103	98	1888	Champlain, N. Y	Plattsburg, N. Y.
62678	do	William Hannas	70	67	1871	Whitehall, N. Y	Do.
62925	do	William Harris	99	94	1883	Fort Miller, N. Y	Albany, N. Y.
62951	do	Wm. Heissenbuttel	150	150	1882	Lewisburg, Pa	New York, N. Y.
62928	do	William Horre	98	93	1890	Fort Edward, N. Y	Do.
62964	Barge	Wm. Jagels	75	75	1897	Hoboken, N. J	Do.
62745	do	William Kemp	601	586	1875	Portland, Conn	Do.
62488	do	William Lewis	370	351	1867	New Baltimore, N. Y	Chicago, Ill.
80000	do	William Mayo	98	94	1836	Coxsackie, N. Y	New York, N. Y.
26428	do	William Mazyck	75	71	1860	Smithtown, N. Y	Do.
62286	do	William Myers	267	254	1866	Brooklyn, N. Y	Do.
62914	Canal boat	William Powers	92	88	1889	Champlain, N. Y	Plattsburg, N. Y.
62912	do	William Ryan	104	99	1889	Northumberland, N. Y	Albany, N. Y.
62911	Barge	Wm. Shakespeare	118	118	1889	Jeffersonville, Ind	New Orleans, La.
62845	Canal boat	William Singleton	118	112	1880	Fort Miller, N. Y	Plattsburg, N. Y.
62895	do	William Sinnott	101	96	1888	Champlain, N. Y	Do.
26541	Barge	William Tobin	64	61	1866	Brooklyn, N. Y	New York, N. Y.
62942	Canal boat	William Wolden	123	117	1878	Syracuse, N. Y	Bridgeport, Conn.
62784	do	William A. Ashley	98	93	1877	Fort Ann, N. Y	Albany, N. Y.
62854	do	Wm. A. Crombie	113	107	1881	do	Burlington, Vt.

UNRIGGED MERCHANT VESSELS OF THE UNITED STATES—Continued.

Official No.	Class.	Name of vessel.	Gross tonnage.	Net tonnage.	When built.	Where built.	Home port (where permanent document issues).
62072	Canal boat	William A Lavally	67	67	1864	Champlain, N. Y	Plattsburg, N. Y.
62518	Barge	William A. Sumner	283	269	1866	East Albany, N. Y	New York, N. Y.
62933	do	Wm. B. Kibbee	365	343	1892	New Baltimore, N. Y	Albany, N. Y.
62967	Canal boat	Wm. C. Bloomingdale	102	97	1897	Champlain, N. Y	Plattsburg, N. Y.
62844	Barge	William C. Egerton	466	466	1880	Brooklyn, N. Y	New York, N. Y.
62847	Canal boat	William C. Ford	134	127	1880	do	Do.
62864	do	William E. Sheldon	129	123	1871	Lockport, N. Y	Do.
62935	do	William E. Cleary	103	98	1892	Whitehall, N. Y	Plattsburg, N. Y.
62972	do	William H. Doherty	153	150	1898	Watervliet, N. Y	New York, N. Y.
62890	Barge	Wm. H. Hooker	143	137	1882	Jersey City, N. J	Do.
62920	Canal boat	Wm. H. Knapp	142	135	1889	Albion, N. Y	Buffalo, N. Y.
62821	do	William H. Murray	110	110	1878	Whitehall, N. Y	Plattsburg, N. Y.
62366	Barge	William H. McCleve	238	226	1868	New Baltimore, N. Y	Albany, N. Y.
62278	do	William H. Morton	199	189	1854	Athens, N. Y	New York, N. Y.
62930	Canal boat	William H. Rice	93	89	1880	Tonawanda, N. Y	Plattsburg, N. Y.
62958	do	Wm. H. Smith	82	82	1882	Ithaca, N. Y	New York, N. Y.
62870	do	Wm. H. Timmans	101	96	1884	Westhaven, Vt	Plattsburg, N. Y.
62519	do	William H. Vanderbilt	241	241	1871	New York, N. Y	New York, N. Y.
62892	do	William J. Burlee	340	329	1888	Jersey City, N. J	Do.
62253	Barge	William J. Haskett	237	225	1863	Mariner Harbor, N. Y	Do.
62921	Canal boat	William J. Howard	107	102	1890	Whitehall, N. Y	Albany, N. Y.
62924	do	Wm. J. Retallick	98	93	1891	West Troy, N. Y	Do.
62961	Barge	William L. Conyngham	183	183	1894	South Rondout, N. Y	New York, N. Y.
62910	Canal boat	Wm. N. Rogers	132	125	1880	Lockport, N. Y	Buffalo, N. Y.
62946	do	William P. Murphy	111	105	1888	Buffalo, N. Y	Oswego, N. Y.
81144	Barge	William R. McCabe	246	246	1887	Milford, Del	Norfolk, Va.
62960	do	Wm. T. Howes	249	249	1891	South Rondout, N. Y	New York, N. Y.
62876	Canal boat	Wm. W. Beebe	138	131	1882	Lockport, N. Y	Do.
62897	Barge	Wm. and Jos. Hagan	234	223	1875	Oster-Risöer, Norway	Philadelphia, Pa.
62896	do	Williams and Peters	257	250	1887	South Rondout, N. Y	New York, N. Y.
62945	do	Williamsburgh	277	277	1891	Jersey City, N. J	Do.
62934	do	Willie	230	230	1892	Lake Charles, La	Galveston, Tex.
62969	do	Willie	50	50	1894	River Rouge, Mich	Detroit, Mich.
62954	do	Willie S	303	303	1894	Kingston, N. Y	New York, N. Y.
62966	do	Willie McLain	227	227	1893	Perth Amboy, N. J	Do.
62955	Canal boat	Willie Proctor	154	154	1892	Tonawanda, N. Y	Do.
62926	do	Willie H. Doherty	99	94	1891	Orwell, Vt	Plattsburg, N. Y.
62857	do	Willie H. Kinney	101	96	1881	Whitehall, N. Y	Do.
62458	do	Willis Swift	66	66	1869	Fort Ann, N. Y	Do.
62893	do	Willis G. Fisher	100	95	1888	Whitehall, N. Y	Do.
62865	do	Willson Patterson	104	99	1883	Fort Ann, N. Y	Do.
62931	Barge	Wilmington	363	355	1881	Brooklyn, N. Y	New York, N. Y.
62908	Canal boat	Wilson	111	105	1889	Tuckerton, Pa	Philadelphia, Pa.
62973	Barge	Wisconsin	105	105	1898	Ballard, Wash	Seattle, Wash.
62940	do	Wood	18	18	1891	Moline, Ill	Rock Island, Ill.
62968	Canal boat	World's Fair of Chicago	128	128	1893	Tonawanda, N. Y	Buffalo, N. Y.
62743	Barge	Wyandotte	201	191	1874	Wilmington, Del	Perth Amboy, N. J.
62850	do	Wyetchie	620	609	1880	Portland, Oreg	Portland, Oreg.
62741	do	Wyoming	277	264	1874	Rondout, N. Y	New York, N. Y.
62957	Canal boat	Wyoming	173	173	1887	Landingville, Pa	Do.
		X.					
27007	Barge	Xebec	231	220	1873	Delanco, N. J	Trenton, N. J.
		Y.					
65056	Barge	Ymir	152	152	1895	Essex, Mass	Gloucester, Mass.
65052	do	Yonkers	428	413	1887	Brooklyn, N. Y	New York, N. Y.
65053	Canal boat	York	110	104	1886	Landingville, Pa	Philadelphia, Pa.
65054	Barge	York	86	82	1891	Boston, Mass	Portsmouth, N. H.
27595	do	Yosemite	105	100	1873	Damariscotta, Me	New York, N. Y.
65029	do	Yosemite	151		1872	Bath, Me	Bath, Me.
65057	do	Young America	246	246	1892	Port Richmond, N. Y	New York, N. Y.
65050	do	Young Eagle	97	97	1876	Leclaire, Iowa	St. Louis, Mo.
65058	do	YUKON	388	355	1898	Elizabeth, N. J	New York, N. Y.
		Z.					
66018	Canal boat	Zeb Raymond	95	90	1873	Fort Miller, N. Y	Albany, N. Y.
66021	do	Zelia D. Lafayette	94	89	1885	Northumberland, N. Y	Do.
66023	do	Zeus	106	100	1875	Chester, Pa	Philadelphia, Pa.
66026	Scow	Zip	6	6	1898	Blaine, Wash	Port Townsend, Wash.
66025	Barge	Zulu	51	51	1896	Newburyport, Mass	Newburyport, Mass.

[1] Formerly Norwegian bark Zephyr.

PART V.—GOVERNMENT VESSELS.

LIST

OF

VESSELS OF THE UNITED STATES NAVY.

1898.

LIST OF VESSELS OF THE UNITED STATES NAVY.

Name of vessel.	Displacement (normal coal supply).	Tonnage.	Dimensions.						Built.				Propulsion.	Rig.	Indicated horsepower.	Speed.	Coal capacity (in bunkers).
			Length on load water line.		Extreme breadth.		Mean draft.		When.	Where.	By whom.	Material.					
First rate.	*Tons.*		*Ft.*	*In.*	*Ft.*	*In.*	*Ft.*	*In.*								*Knots.*	*Tons.*
Iowa	11,340	5,159	360	0	72	2½	24	0	1893–'96	Philadelphia, Pa.	William Cramp & Sons	Steel	2 screws	Mil.m.	12,105	17.087	1,795
Indiana	10,288	4,021	348	0	69	3	24	0	1890–'93	do	do	do	do	do	9,738	15.547	1,597
Massachusetts	10,288	4,021	348	0	69	3	24	0	1890–'93	do	do	do	do	do	10,403	16.21	1,597
Oregon	10,288	4,175	348	0	69	3	24	0	1890–'93	San Francisco, Cal.	Union Iron Works	do	do	do	11,111	16.79	1,594
Brooklyn	9,215	3,471	400	6	64	8½	24	0	1893–'96	Philadelphia, Pa.	William Cramp & Sons	do	do	do	18,769	21.91	1,461
New York	8,200	3,091	380	6½	64	10	23	3½	1890–'93	do	do	do	do	do	17,401	21.00	1,290
Columbia	7,375	2,026	412	0	58	2½	22	6½	1890–'93	do	do	do	3 screws	Sch.	18,509	22.80	1,670
Minneapolis	7,375	1,938	412	0	58	2½	22	6½	1891–'93	do	do	do	do	do	20,862	23.07	1,891
Texas	6,315	2,526	301	4	64	1	22	6	1889	Norfolk, Va	United States	do	2 screws	Mil.m	8,610	17.80	850
Olympia	5,870	1,886	340	0	53	0½	21	6	1890–'93	San Francisco, Cal.	Union Iron Works	do	do	Sch.	17,313	21.69	1,169
Puritan	6,060	1,049	289	6	60	1½	18	0	1875	Chester, Pa.	John Roach	Iron	do	Mil.m.	3,700	12.40	410
Second rate.																	
Chicago	4,500	1,552	325	0	48	2	19	0	1883–'85	Chester, Pa.	John Roach & Sons	Steel	2 screws	Sch.	9,000	18.00	831
Baltimore	4,413	1,521	327	6	48	7½	19	6	1886–'88	Philadelphia, Pa.	William Cramp & Sons	do	do	Mil.m.	10,064	20.09	1,143
Philadelphia	4,324	1,548	327	6	48	7½	19	2½	1887–'89	do	do	do	do	Sch.	8,815	19.67	1,085
Monterey	4,084	815	256	0	59	0	14	10	1889–'92	San Francisco, Cal.	Union Iron Works	do	do	Mil.m	5,244	13.60	236
Newark	4,098	1,555	311	7	49	2	18	9	1887–'89	Philadelphia, Pa.	William Cramp & Sons	do	do	Sch.	8,869	19.00	809
San Francisco	4,098	1,330	310	0	49	2	18	0	1887–'89	San Francisco, Cal.	Union Iron Works	do	do	do	9,913	19.52	927
Charleston	3,730	1,172	312	7	46	2	18	7	1886–'88	do	do	do	do	Mil.m.	6,666	18.20	757
Miantonomoh	3,990	701	259	6	55	6	14	6	1874–'93	Chester, Pa.	John Roach and U. S.	Iron	do	do	1,426	10.50	260
Amphitrite	3,990	961	259	6	55	6	14	6	1874	Wilmington, Del.	Harlan & Hollingsworth	do	do	do	1,600	12.00	250
Monadnock	3,990	961	259	6	55	6	14	6	1875	Vallejo, Cal.	P. Burgess	do	do	do	3,600	14.50	250
Terror	3,990	837	259	6	55	6	14	6	1874	Philadelphia, Pa.	William Cramp & Sons	do	do	do	1,600	12.00	250
New Orleans	3,437	2,174	346	0	43	9	16	10½	1896–'98	Newcastle-on-Tyne, England.	Sir W. G. Armstrong & Whitworth Co.	Steel	do	do	7,500	20.00	800
Lancaster	3,250	1,802	*235	8	46	0	19	2	1858	Philadelphia, Pa.	United States	Wood	Screw	Ship.	1,000	9.60	326
Cincinnati	3,213	619	300	0	42	0	18	0	1890–'94	New York, N. Y.	do	Steel	2 screws	Sch.	10,000	19.00	460
Raleigh	3,213	619	300	0	42	0	18	0	1890–'94	Norfolk, Va	do	do	do	do	10,000	19.00	460
Atlanta	3,000	1,095	271	3	42	1½	16	10	1883–'85	Chester, Pa.	John Roach & Sons	do	Screw	Brig.	4,030	15.60	490
Boston	3,000	1,095	271	3	42	1½	16	10	1883–'85	do	do	do	do	do	4,030	15.60	495
Third rate.																	
Hartford	2,790	1,612	*225	0	44	0	18	2	1858	Boston, Mass	United States	Wood	Screw	Bark.	2,000	12.00	286
Mayflower	2,690	1,009	275	0	36	0	17	2½	1897	Clydebank, Scotland.	J. & G. Thomson	Steel	2 screws	Bgn.	4,700	16.80	584
Katahdin	2,155	131	250	9	43	5	15	0	1891–'92	Bath, Me	Bath Iron Works	do	do	None	5,068	16.11	192
Ajax[1]	2,100	550	225	0	43	8	13	6	1862	Pittsburg, Pa.	Snowden & Mason	Iron	Screw	do	340	5 to 6	140
Canonicus[1]	2,100	550	225	0	43	8	13	6	1862	Boston, Mass	Harrison Loring	do	do	do	340	6.00	140
Mahopac[1]	2,100	550	225	0	43	8	13	6	1862	Jersey City, N. J.	Z. & F. Secor	do	do	do	340	6.00	140
Manhattan[1]	2,100	550	225	0	43	8	13	6	1862	do	Perine, Secor & Co.	do	do	do	340	6.00	140
Wyandotte[1]	2,100	555	225	0	43	8	13	6	1862	Cincinnati, Ohio	Miles Greenwood	do	do	do	340	6.00	140
Detroit	2,089	532	257	0	37	0	14	7	1890–'92	Baltimore, Md	Columbian Iron Works	Steel	2 screws	Sch.	5,227	18.71	340
Marblehead	2,089	532	257	0	37	0	14	7	1890–'92	Boston, Mass	City Point Works	do	do	do	5,451	18.44	340
Montgomery	2,089	532	257	0	37	0	14	7	1890–'92	Baltimore, Md.	Columbian Iron Works	do	do	do	5,580	19.05	340
Mohican	1,900	910	*216	0	37	0	16	6	1872–'83	Mare Island, Cal.	do	do	do	do	1,100	10.60	162
Comanche[1]	1,875	496	200	0	46	0	11	6	1862	Jersey City, N. J.	Donahue, Ryan & Secor	Iron	do	None	340	5 to 6	140
Catskill[1]	1,875	496	200	0	46	0	11	6	1862	Brooklyn, N. Y.	John Ericsson	do	do	do	340	6.00	140
Jason[1]	1,875	496	200	0	46	0	11	6	1862	Chester, Pa.	do	do	do	do	340	5 to 6	140
Lehigh[1]	1,875	496	200	0	46	0	11	6	1862	do	do	do	do	do	340	5 to 6	140
Montauk[1]	1,875	496	200	0	46	0	11	6	1862	Brooklyn, N. Y.	do	do	do	do	340	5 to 6	140
Nahant[1]	1,875	496	200	0	46	0	11	6	1862	Boston, Mass	Harrison Loring	do	do	do	340	5 to 6	140
Nantucket[1]	1,875	496	200	0	46	0	11	6	1862	do	Atlantic Works	do	do	do	340	5 to 7	140
Passaic[1]	1,875	496	200	0	46	0	11	6	1862	Brooklyn, N. Y.	John Ericsson	do	do	do	340	5 to 6	140
Bennington	1,710	408	230	0	36	0	14	0	1888–'89	Chester, Pa.	N. F. Palmer, jr., & Co.	Steel	2 screws	Sch.	3,436	17.50	403
Concord	1,710	408	230	0	36	0	14	0	1888–'89	do	do	do	do	do	3,405	16.80	401
Yorktown	1,710	408	230	0	36	0	14	0	1887–'88	Philadelphia, Pa.	William Cramp & Sons	do	do	do	3,392	16.14	380
Topeka	1,700	331	250	0	35	0	13	4½	1881	Kiel, Germany	G. Howaldt	Steel	2 screws	Sch.	2,000	16.00	320

[1] Low free-board monitor.

* Length between perpendiculars.

List of Vessels of the United States Navy—Continued.

Name of vessel.	Displacement (normal coal supply).	Tonnage.	Dimensions. Length on load water line.	Extreme breadth.	Mean draft.	Built. When.	Where.	By whom.	Material.	Propulsion.	Rig.	Indicated horsepower.	Speed.	Coal capacity (in bunkers).
Third rate—Cont'd.														
	Tons.		*Ft. In.*	*Ft. In.*	*Ft. In.*								*Knots.*	*Tons.*
Dolphin	1,486	517	240 0	32 0	14 3	1883–'84	Chester, Pa	John Roach	Steel	Screw	3-m. sch	2,253	15.50	273
Wilmington	1,392	1,074	250 9	40 0½	9 0	1894–'96	Newport News, Va	Newport News Shipbuilding Co.	...do	2 screws	Mil.m.	1,894	15.08	300
Helena	1,392	1,074	250 9	40 0½	9 0	1894–'96	...do	...do	...do	...do	...do	1,988	15.50	300
Adams	1,375	615	*185 0	35 0	14 3	1874–'76	Boston, Mass	D. McKay and U. S	Wood	Screw	Bark	800	9.80	150
Alliance	1,375	615	*185 0	35 0	14 3	1873–'76	Norfolk, Va	United States	...do	...do	...do	800	9.98	159
Essex	1,375	615	*185 0	35 0	14 3	1874–'76	Kittery, Me., and Boston, Mass.	D. McKay and U. S	...do	...do	...do	800	11.40	130
Enterprise	1,375	615	*185 0	35 0	14 3	1873–'76	Kittery, Me	J. W. Griffiths and U. S	...do	...do	...do	800	11.40	130
Nashville	1,371	907	220 0	38 1½	11 0	1894–'96	Newport News, Va.	Newport News Shipbuilding Co.	Steel	2 screws	Sch	2,536	16.30	400
Monocacy	1,370	747	*255 0	35 0	9 0	1863	Baltimore, Md	A. & W. Denmead & Son	Iron	Paddle	...do	850	11.20	224
Castine	1,177	418	204 0	32 1½	12 0	1891–'92	Bath, Me	Bath Iron Works	Steel	2 screws	Sch	2,199	16.03	292
Machias	1,177	418	204 0	32 1½	12 0	1891–'92	...do	...do	...do	...do	...do	2,046	15.46	292
Alert	1,020	349	*175 0	32 0	12 9	1873–'75	Chester, Pa	John Roach	Iron	Screw	Bark	500	10.00	190
Ranger	1,020	713	*175 0	32 0	12 9	1873–'76	Wilmington, Del	Harlan & Hollingsworth	...do	...do	...do	500	10.00	146
Annapolis	1,000	553	168 0	36 0	12 0	1893–'97	Elizabeth, N. J	Lewis Nixon	Comp	...do	Bkn	1,227	13.17	238
Vicksburg	1,000	553	168 0	36 0	12 0	1895–'97	Bath, Me	Bath Iron Works	...do	...do	...do	1,118	12.71	238
Wheeling	1,000	637	174 0	34 0	12 0	1895–'97	San Francisco, Cal.	Union Iron Works	...do	2 screws	Sch	1,081	12.88	250
Marietta	1,000	637	174 0	34 0	12 0	1895–'97	...do	...do	...do	...do	...do	1,054	13.03	250
Newport	1,000	553	168 0	36 0	12 0	1895–'97	Bath, Me	Bath Iron Works	...do	Screw	Bkn	1,008	12.29	238
Princeton	1,000	553	168 0	36 0	12 0	1895–'97	Camden, N. J	J. H. Dialogue & Son	Comp	Screw	Bkn	800	12.00	238
Fourth rate.														
Vesuvius	929	394	252 4	26 6⅝	10 7⅛	1887–'88	Philadelphia, Pa	William Cramp & Sons	Steel	2 screws	None	3,795	21.42	152
Petrel	892	315	176 3	31 0	11 7	1885–'87	Baltimore, Md	Columbian Iron Works	...do	Screw	Bkn	1,095	11.79	200
Fern	840	320	*160 0	28 0	11 9½	1871	New York, N. Y	Delamater & Stack	Wood	...do	Sch	300	9.00	80
Bancroft	839	575	187 6	32 0	12 2	1891–'92	Elizabethport, N. J	Moore & Sons	Steel	2 screws	...do	1,213	14.37	203
Michigan	685	230	*163 3	27 1½	9 0	1844	Erie, Pa	United States	Iron	Paddle	Bkn	365	10.50	125
Pinta	550	201	*137 0	26 0	10 0	1863	Chester, Pa	Reany, Son & Archbold	...do	Screw	Sch	310	8.50	111
Torpedo boats.														
Cushing (No. 1)	105	18	138 9	14 3	4 10⅜	1888	Bristol, R. I	Herreshoff Mfg. Co	Steel	2 screws		1,720	22.50	36
Ericsson (No. 2)	120	19	149 7	15 6	4 9	1892	Dubuque, Iowa	Iowa Iron Works	...do	...do		1,800	†24.00	35
Foote (No. 3)	142	34	160 0	16 0¾	5 0	1896	Baltimore, Md	Columbian Iron Works	...do	...do		2,000	24.53	44
Rodgers (No. 4)	142	34	160 0	16 0¾	5 0	1896	...do	...do	...do	...do		2,000	†24.50	44
Winslow (No. 5)	142	34	160 0	16 0¾	5 0	1896	...do	...do	...do	...do		2,000	†24.50	44
Porter (No. 6)	165	33	175 0	17 8½	4 8	1896	Bristol, R. I	Herreshoff Mfg. Co	...do	...do		3,400	28.63	76
Dupont (No. 7)	165	33	175 0	17 8½	4 8	1896	...do	...do	...do	...do		3,400	28.58	76
Rowan (No. 8)	182	38	170 0	17 0	5 11½	1896	Seattle, Wash	Moran Bros. Co	...do	...do		3,200	†26.00	†60
Dahlgren (No. 9)	146	26	147 0	16 4½	4 7½	1897	Bath, Me	Bath Iron Works	...do	...do		4,200	†30.50	†32
T. A. M. Craven (No. 10.)	146	26	147 0	16 4½	4 7½	1897	...do	...do	...do	...do		4,200	†30.50	†32
Farragut (No 11)	273	.....	210 0	20 4	6 0	1897	San Francisco, Cal	Union Iron Works	...do	...do		5,600	†30.00	†76
Davis (No. 12)	132	26	146 0	15 4	5 4	1897	Portland, Oreg	Wolff & Zwicker	...do	...do		1,750	†22.50	.....
Fox (No. 13)	132	26	146 0	15 4	5 4	1897	...do	...do	...do	...do		1,750	†22.5	.....
Morris (No. 14)	104	31	138 3	15 6	4 0½	1897	Bristol, R. I	Herreshoff Mfg. Co	...do	...do		1,750	24.00	†28
Talbot (No. 15)	46	14	99 6	12 6	3 3½	1897	...do	...do	...do	Screw		850	21.15	8
Gwin (No. 16)	45	14	99 6	12 6	3 3½	1897	...do	...do	...do	...do		850	20.88	8
Mackenzie (No. 17)	65	7	99 3	12 9½	4 3	1897	Philadelphia, Pa	The Chas. Hillman Co	...do	...do		850	†20.00	†15
McKee (No. 18)	65	7	99 3	12 9½	4 3	1897	Baltimore, Md	Columbian Iron Works	...do	...do		850	†20.00	.....
Stringham (No. 19)	340	40	225 0	22 0	6 6	Bdg.	Wilmington, Del	Harlan & Hollingsworth Co.	...do	2 screws		7,200	†30.00	†120
Goldsborough (No. 20).	247	69	194 8	20 5	5 0	...do	Portland, Oreg	Wolff and Zwicker	...do	...do		.....	†30.00	†131
Bailey (No. 31)	235	89	205 0	19 0	6 0	...do	Morris Heights, N. Y.	Gas Eng. and Power Co. and Chas. L. Seabury & Co., consolidated.	...do	...do		5,600	†30.00	.....
Manly (No. 22)	.....	.....	.....	.....	.....	.....	.....	Yarrow	.....	.....	.....	.....	.....	.....
Somers (No. 23)	145	.....	140 3⅝	17 4½	.....	.....	Elbing, Germany	Schichau Works	.....	.....	.....	1,900	23.00	†30
Bagley (No. 24)														
Barney (No. 25)														
Biddle (No. 26)														
Blakely (No. 27)	(‡)													
De Long (No 28)														
Nicholson (No. 29)														
O'Brien (No. 30)														

* Length between perpendiculars. † Estimated. ‡ Contracts not yet awarded.

LIST OF VESSELS OF THE UNITED STATES NAVY—Continued.

Name of vessel.	Displacement (normal coal supply).	Tonnage.	Dimensions. Length on load water line.	Extreme breadth.	Mean draft.	Built. When.	Where.	By whom.	Material.	Propulsion.	Rig.	Indicated horsepower.	Speed.	Coal capacity (in bunkers).
Torpedo boats.—Continued.	*Tons.*		*Ft. In.*	*Ft. In.*	*Ft. In.*								*Knots.*	*Tons.*
Shubrick (No. 31)	(*)													
Stockton (No. 32)														
Thornton (No. 33)														
Tingey (No. 34)														
Wilkes (No. 35)														
Torpedo-boat destroyers.														
Bainbridge (No. 1)	*													
Barry (No. 2)														
Chauncey (No. 3)														
Dale (No. 4)														
Decatur (No. 5)														
Hopkins (No. 6)														
Hull (No. 7)														
Lawrence (No. 8)														
Macdonough (No. 9)														
Paul Jones (No. 10)														
Perry (No. 11)														
Preble (No. 12)														
Stewart (No. 13)														
Truxtun (No. 14)														
Whipple (No. 15)														
Worden (No. 16)														
Cruisers and yachts.														
Aileen	192	71	120 0	20 0	8 0	1896	Chester, Pa	John Roach & Son	Steel	Screw	Sch	500	14.00	45
Badger	4,784	2,332	326 6	42 0	18 6	1889	do	do	do	do	do	3,200	16 00	836
Buffalo	6,888	2,901	380 6	48 0	22 0	1892	Newport New, Va	Newport News S. B. and D. D. Co.	do	do	do	3,600	14.50	1,000
Dixie	6,114	2,905	389 2	48 0	19 11	1893	do	do	do	do	Sch	3,800	16.00	1,371
Dorothea	594	252	182 4	23 4½	11 5½	1897	Philadelphia, Pa	William Cramp & Sons	do	do	do	1,558	15.00	90
Eagle	434	218	155 6	24 0	11 6	1890	Wilmington, Del	Harlan & Hollingsworth	do	do	do	†850	15.50	85
Elfrida	173	68	102 0	18 0	9 6	1889	do	do	do	do	do	†200	10.50	23
Enquirer	136	95	130 2	17 8½	7 0	1896	Buffalo, N. Y	Union Dry Dock Co	do	do	do	1,035	20.00	18
Free Lance	197	90	109 0	20 0	8 6	1895	Elizabethport, N. J.	Lewis Nixon	do	do	do	800	16.50	22
Frolic	607	190	165 0	25 0	10 3½	1892	Cleveland, Ohio	Globe Iron Works	do	do	do	550	11.00	100
Gloucester	786	250	204 0	27 2	12 0	1891	Philadelphia, Pa	Neafie & Levy	do	do	do	2,000	17.00	120
Harvard†	13,000	5,559	527 6	63 2	23 0	1888	Glasgow, Scotland	J. & G. Thompson	do	2 screws	3-m sch	20,600	21.80	2,656
Hawk	375	99	145 0	22 1	11 6	1891	Paisley, Scotland	Fleming & Ferguson	do	do	Sch	1,000	14.50	70
Hist	472	170	174 0	23 0	9 10	1895	Philadelphia, Pa	William Cramp & Sons	do	Screw	do	†500	14.50	60
Hornet	425	195	180 0	24 0	11 0	1890	Wilmington, Del	Harlan & Hollingsworth	do	do	do	†800	15.00	65
Huntress	81	55	97 0	16 0	7 3	1895	Nyack-on-Hudson, N. Y.	Chas. L. Seabury & Co	Comp	do	do	.....	14.00	17
Inca	94	53	96 6	16 3	8 0	1898	South Boston, Mass.	George Lawley & Sons	Wood	do	do	400	14.00	25
Kanawha	175	86	114 0	18 0	7 0	1896	Nyack-on-Hudson, N. Y.	Chas. L. Seabury & Co	Comp	do	do	.....	14.00	20
Oneida	150	39	106 3	18 6	7 6	1896	Bath, Me	Bath Iron Works	Wood	do	do	350	13.00	20
Panther	4,260	2,037	310 0	40 0	18 2½	1889	Philadelphia, Pa	William Cramp & Sons	Iron	do	do	.....	13.00	475
Peoria	487	161	130 0	25 0	10 6	1897	do	Neafie & Levy	Steel	.....	do	.....	.....	88
Prairie	6,872	3,021	390 6	46 10	22 0	1890	do	William Cramp & Sons	Iron	Screw	do	3,800	14.50	1,000
Restless	137	52	113 0	16 0	7 6	1887	Chester, Pa	Houston & Woodbridge	do	do	do	†500	12.00	16
Scorpion	850	426	210 6	28 1	11 6	1896	South Brooklyn, N. Y.	John N. Robins	Steel	2 screws	do	2,800	17.85	200
Shearwater	.....	55	108 0	18 0	7 3½	1887	East Boston, Mass	Atlantic Works	do	Screw	do	.....	.....	.....
Siren	315	66	123 0	19 2	11 0	1897	Leith, Scotland	Hawthorn & Co	do	do	do	.....	13.00	45
St. Louis†	14,910	6,894	535 6	63 0	25 0	1895	Philadelphia, Pa	William Cramp & Sons	do	2 screws	do	20,000	22.00	2,677
St. Paul†	14,910	6,894	535 6	63 0	25 0	1895	do	do	do	do	do	20,000	22.00	2,677
Stranger	546	123	173 6	23 9½	10 6	1880	do	do	Iron	Screw	do	.....	14.00	50
Sylph	152	100	123 8	20 0	7 6	1898	Chester, Pa	John Roach & Son	Steel	do	do	550	15.00	47
Sylvia	302	56	130 0	18 6	10 0	1882	Glasgow, Scotland	A. Stephen & Sons	Iron	do	do	.....	9.00	60
Viking	218	71	122 0	21 0	8 6	1883	Chester, Pa	John Roach & Son	do	do	do	420	11.75	40
Vixen	806	269	183 0	28 0	12 8	1896	Elizabethport, N. J	Lewis Nixon	Steel	do	do	1,250	16.00	190
Wasp	630	190	180 0	23 0	12 0	1894	Philadelphia, Pa	William Cramp & Sons	do	do	do	1,800	16.50	180
Yale‡	13,000	5,469	527 6	63 2	23 0	1888	Glasgow, Scotland	J. & G. Thompson	do	2 screws	3-m. sch	20,600	21.80	2,656

*Contracts not yet awarded. †Chartered. ‡Nominal horsepower.

List of Vessels of the United States Navy—Continued.

Name of vessel.	Displacement (normal coal supply).	Tonnage.	Dimensions. Length on load water line.	Extreme breadth.	Mean draft.	Built. When.	Where.	By whom.	Material.	Propulsion.	Rig.	Indicated horsepower.	Speed.	Coal capacity (in bunkers).
Cruisers and yachts—Continued.	*Tons.*		*Ft. In.*	*Ft. In.*	*Ft. In.*								*Knots.*	*Tons.*
Yankee	6,888	2,901	380 6	48 0	22 0	1892	Newport News, Va.	Newport News S. B. and D. D. Co.	Iron	Screw	4-m.sch	3,800	14.50	1,000
Yankton		272	185 0	27 6	14 0	1893	Leith, Scotland	Ramage & Ferguson	Steel	2 screws	Sch		13.00	186
Yosemite	6,179	2,901	389 2	48 0	20 1	1892	Newport News, Va.	Newport News S. B. and D. D. Co.	Iron	Screw	do	3,800	16.00	1,371
Steamers and colliers.														
Arctic	1,357	655	198 6	33 8	12 0	1873	Philadelphia, Pa	Wood, Dialogue & Co						245
Abarenda	4,670	2,009	314 0	42 0	22 6	1892	Newcastle, England	Edwards S. B. Co	Steel	Screw	Sch	1,050	9.00	827
Alexander	6,181	2,091	330 0	43 0	23 1	1894	Stockton-on-Tees	Richardson, Duck & Co	do	do	do	1,026	9.00	800
Arethusa			332 0	42 0										
Brutus		1,992	321 5	41 5	23 3	1894	S. Shields, England	J. Readhead & Sons	Steel	Screw	Sch	1,200	10.00	747
Cæsar	5,016	1,738	310 0	44 0	19 6	1896	Stockton on Tees	Ropner & Sons	do	do	do	1,500	10.00	881
Cassius		2,182	351 1½	43 0	26 0	1883	Hamburg, Germany	Reiherstg, Schiffaw	do		3-m.sch			880
Celtic	6,428	2,429	374 3	44 0	24 9	1891	Belfast, Ireland	Workman, Clark & Co	do	Screw	Sch	1,890	10.00	1,130
City of Pekin		3,129	423 0	48 0	24 0	1874	Chester, Pa	John Roach	Iron	Screw			14.00	2,458
East Boston	631	606	163 0	57 0	9 3	1892	East Boston, Mass	Atlantic Works & W. McKee.	Wood			550	9.50	150
Glacier		2,667	353 6	46 1½	25 0	1891	Sunderland, Eng'd	J. L. Thompson & Son	Steel	Screw	Ship		12.50	1,075
Governor Russell	631	485	157 0	57 0	9 4½	1893	East Boston, Mass.	Atlantic Works & W. McKee.	Wood			500	9.00	150
Hannibal	4,291	1,115	264 6	39 3	17 3	1898	Sunderland, Eng'd.	J. Blumer & Co	Steel	Screw	Sch	1,100	10.00	550
Hector		1,891	330 2½	38 3½	22 0	1883	Newcastle, England	Wigham, Richardson & Co.			do		10.00	750
Iris		1,747	310 0	38 6		1885	do	A. Leslie & Co	Iron	Screw			10.00	
Justin	3,300	1,419	278 0	39 0	19 6	1891	Middleboro, Eng'd	R. Dixon & Co	Steel	do	Sch		8.50	167
Lebanon		1,157	249 0	36 0	17 9	1894	Philadelphia, Pa	William Cramp & Sons	Iron	do	do		10.00	250
Leonidas	4,242	1,123	261 6	39 2½	17 8	1898	Sunderland, Eng'd.	S. P. Austin & Son	Steel	do	do	1,100	13.00	550
Marcellus		1,227	282 6	35 10	20 6	1879	do	Munsey & Foster	Iron	do	do	1,200	11.00	210
Nanshan		1,344	285 0	39 1		1896	Grangemouth, England.	Grangemouth Dockyard Co.	Steel	do				
Nero		1,045	312 0	41 0		1895	Sunderland, Eng'd	J. L. Thompson & Son	do	do	Sch	1,000	10.00	
Niagara	5,221	1,667	274 0	38 0	19 6	1877	Chester, Pa	John Roach & Son	Iron	do	do	*1,600	12.00	512
Pompey	3,085	785	234 0	33 6	15 10	1897	Sunderland, Eng'd.	S. P. Austin & Son	Steel	do	do		10.00	238
Rainbow	6,200	1,935	326 9	41 1	22 9	1890	do	James Laing	do	do	do	1,800	12.00	916
Resolute	4,175	2,126	307 6	40 0	18 0	1894	Chester, Pa	John Roach & Son	do	do	do		16.00	165
Saturn	6,220	1,817	275 0	40 0	22 0	1890	Wilmington, Del	Harlan & Hollingsworth	Iron	do	do	1,500	12.50	391
Scindia	7,500	2,953	375 0	46 2	24 6	1890	Glasgow, Scotland	D. & W. Henderson & Co.	Steel	do	do	3,000	12.00	450
Scipio	6,864	2,046	383 0	40 0	23 6	1882	Dumbarton, Scotland.	Wm. Denny & Bros	do	do	do	2,422	14.50	834
Solace	4,700	2,632	368 2	44 0	17 1½	1896	Newport News, Va.	Newport News S. B. & D. D. Co.	do	do	do	3,200	15.00	800
Southery	3,100	1,347	288 0	38 9½	13 3	1889	Sunderland, Eng'd.	R. Thompson, Sons & Co.	Iron	do	do		9.00	380
Sterling	5,663	1,482	274 0	37 0	23 0	1881	Port Glasgow, Scotland.	Duncan & Co	do	do	do	926	11.00	460
Supply	4,460	2,568	342 7	43 0	20 0	1873	Philadelphia, Pa	William Cramp & Sons	do	do	Brig	1,069	9.66	467
Vulcan	3,530	1,909	265 4	40 0	17 3	1885	do	American S. B. Co	do	do	Sch			
Zafiro		675	213 8½	31 9½		1884	Aberdeen, Scotland	Hall, Russell & Co	Steel			213		
Tugs.														
Accomac	187	65	90 0	19 0	9 0	1891	Newport News, Va	Newport News S. B. & D. D. Co.	Iron	Screw		250	10.00	35
Active	296	87	100 0	22 6	10 8	1888	San Francisco, Cal	Union Iron Works	Steel	do	(§)	600	12.00	80
Alice	325	54	101 0	25 6	8 0	1897	Wilmington, Del	Jackson & Sharpe	Wood			250	10.00	15
Apache	516	160	141 5	29 0	10 0	1889	Tottenville, N. Y	A. C. Brown	do	Screw		550	10.00	120
Cheyenne		76	96 9½	23 2½	9 6	1885	Charleston, S. C		do				11.00	
Chickasaw		35	77 2½	18 0	8 0	1882	Camden, N. J		Iron	Screw			10.00	20
Choctaw		76	91 4½	21 0	10 0	1892	Philadelphia, Pa	Neafie & Levy	do	do		188	10.00	70
Fortune	450	90	†137 0	26 0	9 6	1865	Boston, Mass	John Tetlow	do	do	Sch	340	10.00	80
Hercules	198	71	101 6	20 6	9 0	1898	Camden, N. J	John H. Dialogue & Son	do	do	do		12.00	40
Iroquois	702	200	145 0	26 0	12 2	1892	San Francisco, Cal	Union Iron Works	Steel	do	do	1,000	13.25	205
Iwana	192	51	†92 6	20 11½	8 0	1891	Boston, Mass	City Point Works	do	do	None	300	11.50	35
Leyden	450	90	†137 0	26 0	9 6	1866	do	James Tetlow	Iron	do	Sch	340	10.00	80
Massasoit	202	75	87 9	19 0	8 6	1898	Philadelphia, Pa	Neafie & Levy	Steel	do				34
Modoc	240	92	96 9	20 8	9 3	1890	Camden, N. J	John H. Dialogue & Son	Iron	do			10.00	40
Mohawk		80	97 0	24 0	11 0	1893	Newburg, N. Y	Marvel & Co	Steel	do		700		80

* Nominal horsepower. † Length between perpendiculars. ‡ Estimated. § Light-signal mast.

LIST OF VESSELS OF THE UNITED STATES NAVY—Continued.

Name of vessel.	Displacement (normal coal supply).	Tonnage.	Dimensions. Length on load water line.	Extreme breadth.	Mean draft.	Built. When.	Where.	By whom.	Material.	Propulsion.	Rig.	Indicated horsepower.	Speed.	Coal capacity (in bunkers).
Tugs—Cont'd.	*Tons.*		*Ft. In.*	*Ft. In.*	*Ft. In.*								*Knots.*	*Tons.*
Narkeeta	192	51	*92 6	20 11⅛	8 0	1891	Boston, Mass	City Point Works	Steel..	Screw ..	None .	300	11.50	35
Nezinscot	156	83	85 0	19 0	8 0	1897	Philadelphia, Pa	Neafie & Levy	...do ..	... do	.....	400	10.00	40
Nina	357	109	*137 0	26 0	8 6	1895	Chester, Pa	Reany, Son & Archbold	Iron ..	...do	Sch ...	340	11.12	80
Osceola	571	239	125 5	26 3	14 0	1896	Philadelphia, Pa	Charles Hillman	Steel..	...do	...do ..	.....	14.00	150
Pawnee	275	103	112 0	27 3	7 0	1890	Tompkins Cove, L.I	Roderwald & Co	Wood.	...do	.....	*250	10.00	16
Piscataqua	.....	320	143 4	28 0	12 0	1897	W. Bay City, Mich.	F. W. Wheeler & Co	Steel..	...do	(†)	1,600	14.00	300
Pontiac	‡401	137	124 4	27 0	9 6	1891	Athens, N. Y	Peter McGiehan	Wood.	...do	.....	425	10.50	45
Potomac	.....	277	143 4	28 0	12 0	1897	W. Bay City, Mich.	F. W. Wheeler & Co	Steel..	...do	Sch ...	2,000	18.00	260
Powhatan	194	78	101 9½	21 8½	10 0	1892	Baltimore, Md	Maryland Steel Co	...do ..	...do	.....	397	13.00	57
Rocket	187	127	*85 8	18 10	7 0	1863	.....	Purchased	Wood.	...do	None .	147	8.50	.....
Samoset	225	51	92 6	21 0	8 0	1895-'97	Norfolk, Va	United States	Steel..	...do	.....	450	12.00	90
Seminole	.....	61	102 6	20 0	8 6	1879	Baltimore, Md	R. M. Spedden	Iron ..	...do	Sch ...	.....	.....	42
Sioux	155	55	84 0	19 0	8 0	1892	Philadelphia, Pa	Neafie & Levy	.....	...do	.....	290	10.00	45
Standish	450	109	*137 0	26 0	9 6	1865	Boston, Mass	James Tetlow	Iron ..	...do	Sch ...	340	10.00	80
Takoma	.....	65	99 0	21 0	.....	1893	Camden, N. J	John H. Dialogue & Son	Steel..	...do	.....	.....	12.00	30
Tecumseh	214	95	88 6	21 6	9 3	1896	.....do	.....do	...do ..	...do	Sch ...	*500	11.00	40
Traffic	280	.....	†106 0	29 4	9 0	1891	South Brooklyn, N. Y.	D. McCarty	Wood.	...do	None .	.....	10.00	.....
Triton	212	.....	†96 9	20 9	9 0	1888	Camden, N. J	J. H. Dialogue	Iron ..	...do	...do ..	300	13.00	45
Unadilla	345	109	†110 0	25 0	9 6½	1894	Mare Island, Cal	United States	Steel..	...do	Sch ...	500	12.00	65
Uncas	441	141	119 3	25 0	12 0	1893	Camden, N. J	John H. Dialogue & Son	...do ..	...do	...do ..	*750	12.00	120
Vigilant	300	89	107 0	21 0	9 2	1883	Philadelphia, Pa	William Cramp & Sons	.....	...do	...do ..	*450	12.00	75
Waban	.....	42	85 0	17 6	9 5	1880	.....do	.....	Iron ..	...do	.....	.....	.....	.....
Wahneta	192	51	†92 6	20 11⅛	8 0	1891	Boston, Mass	City Point Works	Steel..	...do	None .	300	11.50	35
Wompatuck	402	181	117 6	25 6	12 6	1896	Wilmington, Del	Harlan & Hollingsworth	...do ..	2 screws	Sch ...	650	13.00	130
Sailing ships.														
Monongahela	2,100	960	†223 0	38 0	16 6	1862	Philadelphia, Pa	United States	Wood.	Sails....	Ship ..	.....	.....	.....
Constellation	1,186	1,236	†176 0	42 0	20 0	1854	Norfolk, Va	.....do	...do ..	...do	...do ..	.....	.....	.....
Jamestown	1,150	888	†163 6	36 0	16 0	1845	.....do	.....do	...do ..	...do	...do ..	.....	.....	.....
Portsmouth	1,125	846	†153 0	38 3	16 6	1843	Portsmouth, N. H	.....do	...do ..	...do	...do ..	.....	.....	.....
Saratoga	1,025	757	†147 6	36 1	16 0	1842	.....do	.....do	...do ..	...do	...do ..	.....	.....	.....
St. Marys	1,025	766	†150 0	37 6	15 6	1844	Washington, D. C	.....do	...do ..	...do	...do ..	.....	.....	.....
Receiving ships.														
Franklin	5,170	3,172	†265 9	54 3	24 3	1855-'65	Portsmouth, N. H	United States	Wood.	Screw ..	None .	.....	.....	.....
Wabash	4,650	2,918	†262 7	51 4	23 0	1854	Philadelphia, Pa	.....do	...do ..	...do	...do ..	.....	.....	.....
Vermont	4,150	2,600	†196 3	53 0	25 6	1818	Boston, Mass	.....do	...do ..	None	...do ..	.....	.....	.....
Independence	3,270	1,891	†189 0	51 6	21 6	1837	.....do	.....do	...do ..	...do	...do ..	.....	.....	.....
Richmond	2,700	1,385	†225 0	42 6	17 4½	1858	Norfolk, Va	.....do	...do ..	Screw ..	Ship ..	692	9.50	265
Unserviceable.														
Thetis	1,250	723	†166 0	30 3	18 0	.....	Dundee, Scotland	A. Stephen & Son	Wood.	Screw ..	Bark..	530	7.55	300
Yantic	900	410	†180 0	30 0	12 2	1864	Philadelphia, Pa	United States	Wood.	Screw ..	Bark..	310	8.30	180
Minnesota	4,700	3,000	†264 8½	51 4	23 0	1855	Washington, D. C	.....do	...do ..	Screw ..	None .	.....	.....	.....
New Hampshire	4,150	2,600	†196 3	53 0	25 6	1818 &'63	Portsmouth, N. H	.....do	...do ..	Sails....	Ship ..	.....	.....	.....
Pensacola	3,000	2,000	†230 8	44 6	18 7	1858-'62	Pensacola, Fla	.....do	...do ..	Screw ..	...do ..	680	9.00	285
Omaha	2,400	.....	†250 6	38 0	16 6	1867-'69	Philadelphia, Pa	.....do	...do ..	...do	Bark..	953	11.30	.....
Constitution	2,200	.....	†175 0	45 0	20 0	1797	Boston, Mass	.....do	...do ..	None	None .	.....	.....	.....
Marion	1,900	910	†216 0	37 0	16 6	1871-'75	Portsmouth, N. H	.....do	Wood	Screw ..	Bark..	1,100	11.30	135
Iroquois	1,575	.....	†198 10	33 10	15 3	1858	New York, N. Y	.....do	...do ..	Screw ..	Bark..	1,202	10.70	128
Nipsic	1,375	.....	†185 0	35 0	14 3	1873-'79	Washington, D. C	.....do	...do ..	...do	...do ..	839	10.70	132
St. Louis	830	434	†126 6	32 8	15 6	1828	.....do	.....do	...do ..	None	None .	.....	.....	.....
Dale	675	320	†117 7	33 10	14 9	1839	Philadelphia, Pa	... .do	...do ..	...do	...do ..	.....	.....	.....
Under construction.														
Kearsarge	11,525	5,568	368 0	72 2½	23 6	1896-'99	Newport News, Va.	Newport News Shipbuilding Co.	Steel..	2 screws	Mil. m.	10,000	16.00	1,210
Kentucky	11,525	5,568	368 0	72 2½	23 6	1896-'99	.....do	.....do	...do ..	...do	...do ..	10,000	16.00	1,210
Alabama	11,525	5,546	368 0	72 2½	23 6	1896-'99	Philadelphia, Pa	William Cramp & Sons	...do ..	...do	...do ..	10,000	16.00	1,200
Illinois	11,525	5,552	368 0	72 2½	23 6	1896-'99	Newport News, Va.	Newport News Shipbuilding Co.	...do ..	...do	...do ..	10,000	16.00	1,200
Wisconsin	11,525	5,546	368 0	72 2½	23 6	1896-'99	San Francisco, Cal.	Union Iron Works	...do ..	...do	...do ..	10,000	16.00	1,200

*Nominal horsepower. † 2 pole masts. ‡ Length between perpendiculars.

LIST OF VESSELS OF THE UNITED STATES NAVY—Continued.

Name of vessel.	Displacement (normal coal supply).	Tonnage.	Dimensions.			Built.				Propulsion.	Rig.	Indicated horsepower.	Speed.	Coal capacity (in bunkers).
			Length on load water line.	Extreme breadth.	Mean draft.	When.	Where.	By whom.	Material.					
Under construction—Continued.	*Tons.*												*Knots.*	*Tons.*
Maine														
Missouri														
Ohio														
Albany	3,437	2,174	346 0	48 9	16 10½	.....	Newcastle-on-Tyne Eng.	Sir G. W. Armstrong & Whiteworth Co	Steel..	2 screws	Mil. m.	7,500	20.00	800
Plunger	168	.....	*85 3	11 6	.....	1895-'96	Baltimore, Md	Columbian Iron Works	...do ..	...do	None	†1,200	8.00	.....
Tugboat No. 6	225	.....	92 6	21 1	8 9	1897	New York, N. Y	United States	...do ..	Screw ..	Sch ..	450	.....	30
Tugboat No. 7	225	.....	92 6	21 1	8 9	1897	Mare Island, Cal	.....do	...do ..	...do	...do ..	450	.....	30
Chesapeake	1,175	.....	175 0	37 0	16 6	(‡)	.....	.....	Comp.	None	Bark..	None	.....	.....
Gunboat No. 16	.....	.....	.....	.....	.....	.....	.....	.....	.....	.....	.....	.....	.....	.....
Arkansas	2,700	.....	225 0	50 0	12 6	1898	Newport News, Va.	Newport News Shipbuilding Co.	Steel..	2 screws	Mil. m.	2,000	12.00	200
Connecticut	2,700	.....	225 0	50 0	12 6	1898	Bath, Me	Bath Iron Works	...do ..	... do	...do ..	2,000	12.00	200
Florida	2,700	.....	225 0	50 0	12 6	1898	Elizabeth, N. J	Lewis Nixon	...do ..	...do	...do ..	2,000	12.00	200
Wyoming	2,700	.....	225 0	50 0	12 6	1898	San Francisco, Cal.	Union Iron Works	...do ..	...do	...do ..	2,000	12.00	200

*Length over all. †Indicated horsepower for 15 knots in light condition. ‡Contract not yet awarded.

LIST

OF

VESSELS OF THE QUARTERMASTER'S DEPARTMENT, UNITED STATES ARMY.

1898.

LIST OF VESSELS OF THE QUARTERMASTER'S DEPARTMENT, UNITED STATES ARMY.

Name.	Class.	Tonnage.	Dimensions.	When built.	Where built.	Material.	Estimated cost or value.	Where employed.
Resolute[1]	Steam tug	70	Length over all 87.35 feet; breadth of beam, 18.6 feet; depth of hold 8 feet.	1875*	Philadelphia, Pa.	Wood	$17,947.46	Boston Harbor, Mass.
Monroe	Steam launch	62	Length over all, 83 feet; breadth over all, 16.7 feet; depth of hold, 6 feet.	Nov. 30, 1878†	New York, N. Y.	do	15,200.00	Fort Adams, R. I.
Atlantic	Steam tug	60	Length over all, 83 feet; breadth over all, 18 feet; draft, loaded, 8 feet 9 inches.	1873‡	Boston, Mass	do	13,865.56	Governors Island, New York Harbor.
Thayer	Steam launch	32	Length over all, 65 feet; breadth of beam, 10.9 feet; depth, 4.9 feet.	Oct. 8, 1874†	New York, N. Y.	do	7,200.00	Do.
Hamilton	do	37	Length over all, 72 feet; breadth of beam, 13.6 feet; depth of hold, 5.3 feet.	Feb. 1, 1875†	do	do	7,800.00	Davids Island, New York Harbor.
Ordnance[2]	Propeller	97	Length over all, 100 feet; breadth of beam, 19.6 feet; depth, 7 feet 6 inches.	Sept. 1, 1883†	Wilmington, Del	do	27,870.80	New York Harbor, N. Y.
General McDowell	do	160	Length over all, 124 feet 9 inches; beam, molded, 23 feet; depth, 10 feet 6 inches.	Nov. 17, 1886†	San Francisco, Cal.	Steel	56,150.00	San Francisco Harbor, Cal.
General Meigs	do	292§	Length over all, 132 feet; beam, 26 feet; depth, 10½.	May 11, 1892.	Camden, N. J	do	64,486.43	New York Harbor, N. Y.
General Hancock	Ferryboat	171§	Length over all, 102 feet; beam over guards, extreme, 28 feet; beam over hull, 23 feet; depth at side, from base line, 10 feet; draft, 7 feet.	Completed Apr. 1, 1898.	Wilmington, Del.	do	31,165.00	Governors Island, New York Harbor.

[1] Formerly steamer John H. Starin No. 75769.
[2] Formerly U. S. Q. M. steamer General Wool.
* Purchased in Philadelphia November 14, 1879.
† Built under contract.
‡ Purchased in Boston October 15, 1878.
§ Displacement.

LIST

OF

VESSELS OF THE ENGINEER DEPARTMENT, UNITED STATES ARMY.

1898.

STATEMENT OF VESSELS BUILT OR PURCHASED BY THE GOVERNMENT AND EMPLOYED IN THE ENGINEER DEPARTMENT ON JUNE 30, 1898.

Name.	Class.	Tonnage.	Dimensions. Length.	Width.	Depth.	When purchased or built.	Where purchased or built.	Material.	Estimated cost or value.	Where employed.
			Ft. In.	Ft. In.	Ft. In.					
Cora[1]	Propeller	198.97	140 0	23 0	12 0	Built, 1885 / Purchased, 1898.	Brooklyn, N. Y. / New York, N. Y.	Wood	$13,000.00	Coasts of Maine and New Hampshire.
Tourist	do	46.00	75 0	18 0	7 0	Purchased, 1867.	do	do	1,500.00	Boston Harbor, Mass.
U. S. Engineers	Naphtha launch	14.00	30 0	6 6	3 1	Purchased, 1893.	Morris Heights, N. Y.	do	1,500.00	Southern coast of Massachusetts and in Rhode Island.
General Warren	Steam launch	38.19	72 2	17 0	5 0	Purchased, 1888.	Peekskill, N. Y.	do	5,500.00	Do.
Surveyor[2]	Schooner	16.00	45 0	13 0	6 0	Purchased, 1872	East Boston, Mass.	do	500.00	Do.
Castle	Tug	85.00	95 0	19 0	10 6	Purchased, 1897.	Baltimore, Md	Steel	24,973.22	New London, Conn.
Engineer	Propeller	75.00	91 0	18 0	7 6	Built, 1876	New York, N. Y.	Wood	10,000.00	New York Harbor.
General A. A. Humphreys.	do	50.00	71 6	16 0	7 0	Built, 1879–80	Tottenville, N. Y.	do	8,000.00	Do.
Gedney[3]	Dredging steamer.	751.54	156 6	36 6	15 6	Purchased, 1892.	New York, N. Y.	do	70,000.00	Do.
Argus	Tug	80.00	84 5	15 5	9 0	Built, 1889	do	Iron	7,500.00	Do.
Nimrod[4]	do	103.00	100 0	21 0	9 0	Purchased, 1890.	do	Wood	25,000.00	Do.
General Ingalls	Alco. vapor launch	8.00	42 0	8 2	4 8	Purchased, 1896.	Jersey City, N. J.	do	3,500.00	Do.
Genl. John M. Wilson.[5]	Tug	28.76 / 42.29	70 0	15 0	8 0	Built, 1898	Toledo, Ohio	Steel	11,970.00	Buffalo Harbor, N. Y.
Mary[6]	Propeller	27.08	63 0	14 6	6 4	Purchased, 1889.	New York, N. Y.	Wood	5,000.00	Raritan River, N. J.
Daniel S. Lamont	Tug	206.00	100 0	22 0	12 6	Built, 1895	Camden, N. J	Steel	40,000.00	New York Harbor.
Scout	do	150.00	96 0	20 0	11 5	Built, 1896	do	do	37,500.00	Do.
Active	Steam launch	12.00	42 0	8 6	4 0	Built, 1890	New York, N. Y.	Wood	2,000.00	Do.
Alert	do	12.00	42 0	8 6	4 0	do	do	do	2,000.00	Do.
Lookout	Naphtha launch	1.00	26 0	4 6	2 6	Purchased, 1890.	do	do	100.00	Do.
David Bushnell	Propeller	85.00	81 0	20 0	9 9	Purchased, 1885.	Brooklyn, N. Y	Iron and wood.	13,289.00	Willets Point, N. Y.
Runaway	do	31.90	77 9½	12 7½	4 8½	Purchased, 1878.	New York, N. Y.	Wood	1,000.00	Baltimore Harbor.
Sentinel	do	72.22	95 0	19 0	7 6	Built, 1897	Baltimore, Md	Steel	24,497.00	Do.
Thedie	Steam launch	4.00	31 2	7 10	3 0	Built, 1888.	Erie, Pa.	Wood	800.00	Erie Harbor, Pa.
Delaware	Steamer	55.00	67 0	16 0	7 6	Purchased, 1894.	Wilmington, Del.	Steel	10,000.00	Philadelphia Harbor.
Transit	Naphtha launch	3.50	30 0	7 0	2 4	Purchased, 1895.	New York, N. Y.	Wood	1,200.00	Do.
Cadet	do	4.50	36 0	7 6	3 4	do	Philadelphia, Pa.	do	1,600.00	Delaware Bay.
Mermaid	Propeller	33.00	70 0	12 0	6 0	Purchased, 1885	Thurlow, Pa.	Steel	300.00	Not in use.
Marion	Steam launch	3.00	31 0	6 6	2 8	Purchased, 1891.	Peekskill, N. Y.	Wood	300.00	Delaware River and Bay.
Dyne	do	28.40	45 9	12 6	5 9	Purchased, 1892.	Tottenville, N. Y.	do	3,464.00	Willets Point, N. Y.
Robert Leslie	Tug	80.00	98 0	25 0	10 0	Purchased, 1857.	Philadelphia, Pa.	Iron	6,000.00	Potomac River and certain rivers on western shore of Chesapeake Bay and defenses of Washington, D. C.
Nat	Steam launch	3.00	42 0	8 0	3 0	Purchased, 1891.	Baltimore, Md	Wood	350.00	Do.
Kate	do		33 0	7 8	3 0	Purchased, 1878.	Philadelphia, Pa.	do	100.00	Do.
Lucerne	Tug	21.00	76 0	15 0	6 0	Built, 1886	Baltimore, Md	do	9,000.00	Norfolk Harbor and Elizabeth River, Va.
Roanoke	Snag boat	99.49	93 0	24 0	4 10	Built, 1895	Petersburg, Va	do	15,000.00	Roanoke and Pasquotank rivers, N. C.
Neva[7]	Steam launch	11.78	58 0	9 6	4 0	Purchased, 1890.	New York, N. Y.	do	2,500.00	Do.
James T. Easton	Tug	31.00	55 0	14 0	7 0	Purchased, 1873; rebuilt, 1891.	Baltimore, Md.; Wilmington, N. C.	do	2,500.00	Cape Fear River, N. C., at and below Wilmington, and Fort Caswell, N. C.
Cynthia	do	29.35	70 7	17 2	7 6	Purchased, 1897.	Charleston, S. C.	do	7,500.00	Do.
Ajax	Clam shell dredge.	350.00	82 6	32 6	9 3	do	do	do	22,000.00	Do.
Cape Fear	Suction dredge	203.84	131 2	29 0	12 0	Built, 1895	Philadelphia, Pa.	do	45,000.00	Loaned to other works out of this district.
H. G. Wright[8]	Snag boat	100.00	102 0	20 6	5 0	Built in 1882; remodeled, 1884; rebuilt, 1895.	Wilmington, N. C.	do	2,500.00	Cape Fear River, N. C., and Fort Caswell.
Elsie[9]	Steam launch	4.90	46 6	10 6	6–6	Purchased, 1888; rebuilt, 1891.	Williamston, N. C.; Edwards Ferry, N. C.	do	200.00	Cape Fear River, N. C., above Wilmington.

[1] Formerly No. 126302.
[2] Formerly Q. M. st. a. Ordnance.
[3] Formerly No. 110753, Reliance.
[4] Formerly No. 130463.
[5] Formerly No. 86412.
[6] Formerly No. 91782.
[7] Formerly No. 130451.
[8] Converted from steam launch.
[9] Formerly Nell.

VESSELS BUILT OR PURCHASED BY THE GOVERNMENT AND EMPLOYED IN THE ENGINEER DEPARTMENT JUNE 30, 1898—Continued.

Name.	Class.	Tonnage.	Dimensions. Length.	Width.	Depth.	When purchased or built.	Where purchased or built.	Material.	Estimated cost or value.	Where employed.
			Ft. In.	Ft. In.	Ft. In.					
General George Thom.	Steam launch	24.00	73 0	12 5	4 6	Built, 1893; rebuilt, 1896.	Washington, N. C.; Wilmington, N. C.	Wood	$6,000.00	Newbern, N. C., subdistrict, and Fort Caswell.
Polly	Naphtha launch	1.00	16 0	4 6	2 6	Purchased, 1898	New York, N. Y.	do	550.00	Newbern, N. C., subdistrict.
Daisy	do	3.49	30 0	6 5	3 0	Purchased, 1889	do	do	500.00	Fort Caswell, N. C.
Albemarle	Suction dredge	72.00	60 0	24 0	5 0	Built, 1893	Washington, N. C.	do		
Charleston	Pump dredge	400.00	122 6	30 0	12 0	Built, 1891	Brooklyn, N. Y.	do	34,544.00	Charleston Harbor, S. C.
Charleston No. 1	Naphtha launch	2.00	30 0	6 6	5 0	Built, 1889	New York, N. Y.	do	840.00	Do.
Argonauta[1]	Tug	35.57	80 0	18 4	8 0	Built, 1876; purchased, 1890.	Camden, N. J.	Iron	7,973.00	Do.
Great Pedee No. 1	Steam hoister	100.00	75 0	20 0	6 5	Built, 1896	Conway, S. C.	Wood	2,613.00	Wateree River, S. C.
Little Pedee No. 1	do	61.00	60 0	18 4	4 5	do	do	do	1,701.00	Great Pedee River, S. C.
Wateree No. 1[2]	do	90.00	80 0	18 0	5 0	Built, 1882; rebuilt, 1889; reconstructed, 1896.	Charleston and Georgetown, S. C.	do	2,430.00	Wateree and Santee rivers, S. C.
Mingo No. 1	Steamboat	35.00	45 0	15 0	4 0	Built, 1895	Conway, S. C.	do	527.00	Estherville-Minim Creek Canal.
Dredge No. 2	Dredge	20.00	45 0	18 0	4 5	Built, 1895	Georgetown, S. C.	do	1,000.00	Do.
Santee No. 1	Steam-bucket dredge.	242.00	90 0	30 0	7 0	Built, 1892; rebuilt, 1893.	Georgetown and Conway, S. C.	do	10,485.00	Do.
Winyaw	Naphtha launch	4.00	30 0	6 0	3 5	Built, 1891	Morris Heights, N. Y.	do	1,000.00	Winyaw Bay, S. C.
Sharpie	Steam launch	7.00	48 0	8 5	4 0	Built, 1894	Georgetown, S. C.	do	243.00	Do.
Waccamaw No. 1	do	11.00	57 0	8 0	4 0	Built, 1890; rebuilt, 1896.	Wilmington, N. C.; Conway, S. C.	do	2,895.00	Do.
Angler[3]	do	30.46	78 0	14 8	4 6	Built, 1880; purchased, 1886.	Tottenville and New York, N. Y.	do	2,500.00	Savannah district, Ga.
Dandy Jim	do	4.00	29 0	4 0	2 5	Built, 1888; purchased, 1888.	Brooklyn and New York, N. Y.	do	125.00	Do.
Toccoa	Stern-wheel snag boat.	240.00	125 0	30 0	5 0	Built, 1889	Abbeville, Ga.	do	3,000.00	Savannah, Altamaha, Oconee, and Ocmulgee rivers, Ga.
Satilla	do	195.00	111 0	25 0	5 0	Built, 1892	do	do	5,000.00	
Suwanee†	Dredge and snag boat.	95.18	100 0	24 0	3 0	Built, 1889	Branford, Fla.	do	6,000.00	Florida district.
Myakka	Naphtha launch	2.84	25 0	6 0	2 0	Purchased, 1890.	New York, N. Y.	do	300.00	Western Florida.
Ocklawaha	do	2.84	25 0	6 0	2 0	do	do	do	300.00	Eastern Florida.
Sarasota	do	11.25	35 0	9 0	6 6	Purchased, 1893.	do	do	2,000.00	Key West Harbor, Fla.
Wm. J. Twining	Stern-wheel snag boat.	210.00	155 0	30 0	4 0	Built, 1881	Mobile, Ala.	do	18,000.00	Alabama River, Ala.
John Mills[4]	Stern-wheel towboat.	172.66	134 5	26 0	4 0	Purchased, 1895.	Louisville, Ky.	do	14,000.00	Do.
Coosada[5]	do	93.00	136 0	24 0	3 0	Purchased, 1892.	New Orleans, La.	do	5,400.00	Do.
Chattahoochee	Stern-wheel snag boat.	125.00	125 0	25 0	4 0	Built, 1886; rebuilt, 1896-97.	Jeffersonville, Ind.; Burdocks Landing, Ala.	do	12,000.00	Chattahoochee and Flint rivers, Ga., and Apalachicola River, Fla.
Flint	do	102.00	95 0	24 8	4 0	Built, 1893-94	Chattahoochee River	do	4,500.00	Do.
Choctawhatchee	do	60.00	65 0	24 0	3 11	Built, 1889; altered, 1892.	Coney, Ga.	do	3,400.00	Choctawhatchee River, Fla. and Ala.
Leota	Stern-wheel towboat.	58.10	120 0	20 0	4 10	Purchased, 1892	Gadsden, Ala.	do	6,400.00	Coosa River, Ga. and Ala.
Escambia	Stern-wheel snag boat.	60.00	90 0	24 0	3 6	Built, 1885; altered, 1893.	Montgomery, Ala.	do	3,500.00	Escambia and Conecuh rivers, Fla. and Ala.
Arrow	Naphtha launch		30 0	6 6	2 8	Purchased, 1892	New York, N. Y.	do	1,600.00	Pensacola Harbor, Fla.
Maud[6]	Propeller	64.45	95 0	17 0	5 5	Purchased, 1881.	Mobile, Ala.	do	13,000.00	Mobile Harbor, Ala.
Sipsey[7]	Stern-wheel	59.06	114 6	21 6	3 9	Purchased, 1891.	do	do	4,000.00	Tombigbee River, Ala.
Tombigbee	Stern-wheel	134.24	135 6	23 9	4 1	Built, 1891	do	do	12,000.00	Do.
Black Warrior	Stern-wheel dredge and snag boat.	200.00	152 0	32 0	4 0	do	do	do	25,000.00	Do.
Noxubee	Derrick boat with steam capstan.	50.00	80 0	26 0	4 0	do	do	do	2,500.00	Warrior and Tombigbee rivers, Ala. and Miss.
Mamie	Naphtha launch	3.25	25 0	6 0	2 8	Purchased, 1893.	do	do	500.00	Do.
Demopolis	Derrick boat with steam capstan.	50.00	82 0	25 0	4 0	do	do	do	3,000.00	Warrior River, Ala.
Vienna	Hand-power snag boat with steam capstan.	35.00	80 0	21 0	2 7	Built, 1890	Scranton, Miss.	do	1,500.00	Do.
Susie	Naphtha launch	3.00	30 0	6 0	2 7	Purchased, 1893.	Mobile, Ala.	do	500.00	Fort Morgan, Ala.
Pascagoula	Derrick boat with steam capstan.	50.00	82 0	25 0	4 0	Built, 1891	do	do	3,000.00	Pascagoula River, Miss.
Pearl No. 1	do	50.00	82 0	25 0	4 0	do	do	do	3,000.00	Pearl River, Miss.

[1] Formerly No. 105603.
[2] Formerly No. 115866, Samson.
[3] Formerly No. 135447, Emilie.
[4] Formerly No. 77185.
[5] Formerly No. 130217, New Haven.
[6] Formerly No. 120095, Florence Witherbee.
[7] Formerly No. 92232, Mary M.
† Transferred June 30, 1898, to Lt. Col. W. M. Black, for use with the army expedition to Cuba.

VESSELS BUILT OR PURCHASED BY THE GOVERNMENT AND EMPLOYED IN THE ENGINEER DEPARTMENT JUNE 30, 1898—Continued.

Name.	Class.	Tonnage.	Dimensions. Length.	Width.	Depth.	When purchased or built.	Where purchased or built.	Material.	Estimated cost or value.	Where employed.
			Ft. In.	Ft. In.	Ft. In.					
Pearl No. 2	Derrick boat with steam capstan.	60.00	84 0	24 0	5 0	Built, 1893	Logtown, Miss	Wood	$1,750.00	Pearl River, Miss.
Gen'l C. B. Comstock.	Suction dredge	700.00	177 0	35 6	10 0	Built, 1895	Perth Amboy, N. J	do	90,000.00	Galveston, Tex.
Anna	Steam propeller	82.00	86 0	20 0	7 4	Built, 1894	Newburg, N. Y	Steel	23,000.00	Do.
Dorothy	Steam launch	10.00	27 0	9 0	3 8	Purchased, 1893.	Chicago, Ill	Wood	1,500.00	Do.
C. B. Reese	Store boat	364.00	172 0	37 0	4 8	Built, 1879	Carondelet, Mo	Iron	4,000.00	Little Rock, Ark.
Beauregard	Snag boat	248.53	140 0	28 0	3 0	Built, 1894	Little Rock, Ark	Wood	9,000.00	Arkansas River, Ark.
Wichita	do	244.00	134 0	29 0	3 0	Built, 1881; rebuilt, 1888.	Little Rock, Ark	do	2,500.00	Arkansas River, Ark. and Kans.
Henry Sheldon	do	215.85	134 0	26 0	3 0	Built, 1884; rebuilt, 1894.	do	do	7,200.00	White River, Ark.
Cleveland	Towboat	91.06	100 0	20 0	3 0	Purchased, 1889; rebuilt, 1894.	Fort Smith, Ark.; Little Rock, Ark.	do	2,700.00	Arkansas River, Ark.
O. G. Wagner	Stern-wheel snag boat.	248.30	130 5	36 0	4 10	Purchased, 1875.	South St. Louis, Mo.	Iron and steel.	17,000.00	Arkansas, Louisiana, Texas, and Mississippi.
Thos. B. Florence	do	*60.00	96 0	20 0	4 0	do	do	do	6,000.00	Do.
John R. Meigs	do	*330.00	172 0	38 0	5 0	Built, 1879	do	do	27,000.00	Do.
C. W. Howell	do	*275.00	146 0	36 0	5 4	Built, 1881	do	Iron	17,000.00	Do.
Columbia[1]	do	*75.00	116 0	24 0	3 0	Purchased, 1888; rebuilt, 1894.	Shreveport, La	Wood	4,250.00	Do.
Harwood	Dredge	60.00	75 4	26 0	6 2	Built, 1887	Chattanooga, Tenn	do	6,000.00	Tennessee River below Chattanooga, Tenn.
McPherson[2]	Towboat	†79.00	125 0	20 0	2 6	Purchased, 1888	do	do	3,000.00	Do.
Bucyrus	Dredge	200.00	81 0	38 0	6 0	Built, 1891	do	do	21,500.00	Muscle Shoals Canal, Ala.
Colbert	Towboat	106.00	140 0	28 0	3 6	do	Jeffersonville, Ind	do	9,000.00	Tennessee River below Chattanooga.
Flat boat	Steam flatboat	28.00	45 0	10 0	2 0	Built, 1896	Muscle Shoals Canal	do	600.00	Muscle Shoals Canal, Ala.
Launch	Naphtha launch	7.80	25 0	5 0	2 0	Purchased, 1896.	Chattanooga, Tenn	do	600.00	Do.
Launch	Gasoline	4.03	18 0	4 0	1 2	Purchased, 1897.	Detroit, Mich	do	525.00	Tennessee River above Chattanooga, Tenn.
Col. G. L. Gillespie	Steamboat	82.05	110 0	25 0	3 0	Built, 1897	Jeffersonville, Ind	do	6,750.00	Wabash and White rivers, Ind.
Weitzel	Towboat	70.00	120 0	22 0	3 6	Built, 1887; rebuilt, 1890-'93.	Chattanooga, Tenn	do	3,500.00	Cumberland River.
Cumberland	do	90.00	130 0	24 0	3 9	Built, 1898	Jeffersonville, Ind	do	12,400.00	Do.
Susette	do	55.00	110 0	22 0	2 9	Built, 1895	Gallatin, Tenn	do	2,800.00	Do.
John Phoenix	Tender	17.60	65 0	13 0	2 6	Built, 1893	Chattanooga, Tenn	do	800.00	Do.
Stephen H. Long	Towboat	32.20	86 0	18 0	2 6	do	do	do	3,000.00	Tennessee River above Chattanooga, Tenn.
Lookout	do	100.00	110 0	25 0	3 0	Built, 1896	Jeffersonville, Ind	do	9,000.00	Tennessee River below Chattanooga, Tenn.
Wm. Preston Dixon	Stern-wheel snag boat.	200.00	124 11	32 0	5 0	Built, 1890	Jeffersonville, Ind	Composite.	24,000.00	Green and Barren rivers, Ky.
Gen'l O. M. Poe	Stern-wheel towboat.	150.00	145 6	34 0	4 6	Built, 1893	Cincinnati, Ohio	Wood	16,000.00	Kentucky River, Ky.
Wave Rock	Steamboat	8.00	40 0	14 0	2 2½	Built, 1897	Louisville, Ky	do	1,800.00	Falls of Ohio River.
E. A. Woodruff	Snag boat	640.29	220 0	48 0	6 0	Built, 1875-'76	Newport, Ky., and Pittsburg, Pa.	Iron	76,000.00	Ohio River.
Thomas Spear	Tug	†65.42	86 0	16 10	10 0	Built, 1883; rebuilt, 1893.	Green Bay, Wis	Wood	8,000.00	Toledo Harbor, Ohio.
Maumee	Dipper dredge		100 0	36 0	10 0	Purchased, 1893.	Cleveland, Ohio	do	27,000.00	Toledo, Ohio.
Mascot	Steam launch	7.00	61 0	8 1	3 4	Built, 1893	Charleston, W. Va	Steel	4,000.00	Great Kanawha River, W. Va.
Bee	Stern-wheel towboat.	85.00	122 0	22 0	4 0	Built, 1881	Charleston, W. Va	Wood	3,000.00	Do.
Edna	Steamboat	25.90	80 0	12 0	3 2	Purchased, 1892; rebuilt, 1896.	Cincinnati, Ohio	do	2,095.00	Ohio River.
Albatross	Launch	1.75	30 0	5 10	2 6	Purchased, 1892.	do	do	250.00	Monongahela River.
Slackwater[3]	Stern-wheel repair boat.	181.07	116 7	25 0	3 4	Built, 1884; purchased, 1897.	Pittsburg, Pa do	do	10,000.00	Do.
Deluge	Steam-pump boat.	95.00	80 0	21 0	4 3	do	do	do	2,500.00	Do.
(Not named)	Crane boat	‡162.00	115 0	25 0	3 0	do	do	do	5,000.00	Do.
Visitor[4]	Screw steamer	†37.16	80 9	20 0	6 4	do	Sandusky, Ohio	do	14,000.00	Harbors on Lake Erie west of Erie, Pa.
Nell	Launch		25 0	5 6	2 3	Built, 1893	Gloucester, N. J	do	800.00	Ohio River.
Vega	Steamboat	30.00	75 0	12 0	3 6	Built, 1882; transferred to U. S., 1887.	Akron and McConnellsville, Ohio.	do	600.00	Muskingum River, Ohio.
Major Mackenzie	Towboat	80.00	124 6	27 5	2 10	Rebuilt, 1896	Jeffersonville, Ind.; Louisville, Ky.	do	14,500.00	Louisville and Portland Canal.
Maitland	Steam launch	3.50	30 0	7 0	4 0	Built, 1887	Chicago, Ill	do	150.00	Chicago Harbor.
W. M. Childs	Motor launch	2.00	25 0	5 6	2 0	Purchased, 1895.	Steinway, N. Y	do	800.00	Kampsville, Ill.
Marion	Towboat	75.00	75 0	16 0	2 6	Built, 1895	Keokuk, Iowa	do	6,500.00	Do.

[1] Formerly No. 125676, Col. Hooker.
[2] Formerly No. 157217, Dover.
[3] Formerly No. 116011.
[4] Formerly No. 161685.
*Approximate.
†Net.
‡Estimated.

VESSELS BUILT OR PURCHASED BY THE GOVERNMENT AND EMPLOYED IN THE ENGINEER DEPARTMENT JUNE 30, 1898—Continued.

Name.	Class.	Tonnage.	Dimensions. Length.	Width.	Depth.	When purchased or built.	Where purchased or built.	Material.	Estimated cost or value.	Where employed.
			Ft. In	Ft. In.	Ft. In.					
General Reese	Steam launch		48 0	12 0	5 0	Built, 1876; rebuilt, 1882.	New Orleans, La	Wood	$1,200.00	South Pass, Mississippi River.
Chére Amie[1]	Propeller	*36.28	96 1	16 0	5 6	Purchased, 1897.	New York, N. Y	do	8,000.00	Pass à Loutre, Miss.
Transit	Naphtha launch		30 0	6 6	2 5	Purchased, 1892.	do	do	1,800.00	Sabine Pass, Tex.
Stadia	do		30 0	6 6	2 0	Purchased, 1894.	do	do	1,500.00	Calcasieu Pass, La.
General Barnard	Snag boat	500.00	215 0	37 0	5 0	Built, 1879	Jeffersonville, Ind	do	8,000.00	Mississippi River between Minneapolis and mouth of Missouri River.
J. G. Parke	Snag and tow boat	180.00	140 0	28 0	4 0	Built, 1882	do	do	5,000.00	Do.
Alert	Towboat	100.00	115 0	19 6	3 10	Purchased, 1881.	Stillwater, Minn	do	4,000.00	Do.
Fury	do	100.00	100 0	19 6	3 10	Built, 1881	Dubuque, Iowa	do	4,000.00	Do.
Vixen	do	100.00	100 0	19 6	3 10	do	do	do	5,300.00	Do.
Coal Bluff[2]	do	75.00	124 0	22 0	4 6	Purchased, 1880.	Ohio River	do	500.00	Do.
Stella	do	15.00	60 0	12 0	3 0	Built, 1882	Keokuk, Iowa	do	1,800.00	Do.
Louise	do	15.00	65 0	12 0	3 0	Built, 1884	do	do	1,800.00	Do.
Lucia	do	15.00	65 0	12 0	3 0	do	do	do	1,800.00	Do.
Ada	do	15.00	65 0	12 0	3 0	Built, 1889	do	do	1,800.00	Do.
Iris	do	10.00	60 0	12 0	3 0	Built, 1884	do	do	1,200.00	Do.
Emily	do	15.00	65 0	12 0	3 0	Built, 1889	do	do	1,800.00	Do.
Elsie	do	15.00	65 0	12 0	3 0	do	Jeffersonville, Ind	Steel	1,800.00	Do.
Ruth	do	35.06	75 0	17 0	3 0	Built, 1895	Keokuk, Iowa	Wood	3,500.00	Do.
Edith	do	3.50	21 0	5 6	3 0	Purchased, 1892	Quincy, Ill	do	275.00	Do.
Florence	do	3.50	19 4	4 0	3 0	do	La Crosse, Wis	do	80.00	Do.
Dart	do	3.50	21 3	5 0	3 0	Purchased, 1893	Toledo, Ohio	do	105.00	Do.
Mac	do	35.06	73 0	16 0	3 0	do	Rock Island, Ill	do	1,900.00	Do.
Myra	do	3.50	21 3	5 6	3 0	do	Chicago, Ill	do	400.00	Do.
H. G. Wright	Snag boat	800.00	190 0	62 0	8 0	Built, 1880	St. Louis, Mo	Iron	140,000.00	Mississippi River between mouth of Missouri River and New Orleans.
J. N. Macomb	do	800.00	176 9	62 0	7 0	Built, 1874	Covington, Ky	do	125,000.00	Do.
Gen. Gillmore	Towboat	125.00	143 0	28 0	4 0	Purchased, 1883.	Jeffersonville, Ind	Wood	2,000.00	Mississippi River between mouths of Missouri and Ohio rivers.
Gen. T. L. Casey	do	127.00	143 0	28 0	4 0	Built, 1894	do	do	20,754.31	Do.
Gen. H. L. Abbot	do	250.00	170 0	32 0	5 0	Built, 1895	do	do	35,078.81	Do.
No. 1	Stern-wheel steam tender.	11.00	49 11	10 6	2 2	Built, 1891	St. Louis, Mo	do	2,300.00	Do.
No. 2	do	11.00	49 11	10 6	2 2	do	do	do	2,300.00	Do.
No. 3	do	37.00	81 0	18 0	3 3	Built, 1893	Jeffersonville, Ind	do	4,750.00	Do.
No. 4	do	37.00	81 0	18 0	3 3	do	do	do	4,750.00	Do.
No. 5	do	37.00	81 0	18 0	3 3	Built, 1894	do	do	4,750.00	Do.
No. 6	do	16.00	55 0	13 0	3 2	do	do	do	4,500.00	Do.
No. 7	do	16.00	55 0	13 0	3 2	do	do	do	4,500.00	Do.
Graham	Tug	47.50	75 4	16 3	8 0	Purchased, 1870; rebuilt, 1891.	Milwaukee, Wis.; St. Joseph, Mich.	do	5,500.00	East shore Lake Michigan.
Gillmore	do	47.27	71 0	17 2	7 0	Purchased, 1889.	Chicago, Ill	Iron and wood.	5,000.00	Do.
Hancock	Survey steamer	123.66	96 6	17 0	7 6	Purchased, 1890.	Saugatuck, Mich	Wood	5,000.00	East shore Lake Michigan; west shore Lake Huron.
Myra	Towboat	12.00	55 0	12 0	6 0	Purchased, 1880.	Detroit, Mich	do	900.00	Sault Ste. Marie, Mich.
Antelope	do	8.80	42 2	9 6	3 8	Purchased, 1893.	Sault Ste. Marie, Mich.	do	750.00	Do.
Williams[3]	Tug	104.64	98 0	19 4	9 8	Purchased, 1891.	Manistee, Mich	do	6,000.00	East shore Lake Michigan.
Sand Beach	Steam launch	14.41	56 4	10 0	5 6	Purchased, 1886.	Buffalo, N. Y	Iron	4,000.00	Sandbeach, Mich.
Fox[4]	Tug	68.00	100 0	18 0	3 9	Rebuilt, 1892	Oshkosh, Wis	Wood	4,000.00	Fox River, Wis.
Boscobel	do	52.00	74 6	17 0	3 9	Built, 1880	Portage, Wis	do	2,000.00	Do.
Gen. G. K. Warren	do	24.00	69 0	13 6	4 4	Built, 1891	Oshkosh, Wis	do	4,000.00	Do.
Lorena	do	17.00	62 3	17 6	3 0	Rebuilt, 1893	Sheboygan, Wis	do	4,000.00	Sheboygan, Wis.
Ogama	Steamboat	80.00	112 6	22 3	3 3	Built, 1887	Grand Forks, N. Dak.	do	7,000.00	Red River of the North.
General Poe	do	20.00	74 6	16 0	3 6	Built, 1897	Pokegama Falls, Minn.	do	4,000.00	Reservoirs at headwaters Mississippi River.
Pearl	Towboat	115.00	79 3	16 7	3 8	Built, 1896-'97	Keokuk, Iowa	do	5,500.00	Illinois River.
Fox	do	42.00	69 2	12 3	3 0	do	do	do	4,500.00	Do.
Bertha S	Naphtha launch	3.50	33 0	6 6	3 6	Purchased, 1897.	Grand Rapids, Mich	do	600.00	Grand River, Mich.
Tangent	Steam launch	†8.00	41 0	8 0	4 7	Purchased, 1889.	Chicago, Ill	do	900.00	Duluth, Minn., Superior, Wis., and head of Lake Superior.
Vidette	Propeller	33.87	90 0	14 9	10 0	Purchased, 1897.	Duluth, Minn	do	7,000.00	Do.
Picket[5]	do	20.97	84 2	13 7	6 11	do	do	do	4,000.00	Do.
Curve	Naphtha launch		22 0	5 6	3 6	do	St. Joseph, Mich	do	800.00	Do.
Chord	do		6 0	5 6	3 6	do	do	do	800.00	Do.
Arc	do		16 0	4 6	3 0	do	do	do	375.00	Do.

[1] Formerly No. 150372.
[2] Formerly No. 135587.
[3] Formerly No. 126267, Charles Williams.
[4] Formerly Dekorra.
[5] Formerly No. 150400.
* Net.
† Estimated.

VESSELS BUILT OR PURCHASED BY THE GOVERNMENT AND EMPLOYED IN THE ENGINEER DEPARTMENT JUNE 30, 1898—Continued.

Name.	Class.	Tonnage.	Dimensions.			When purchased or built.	Where purchased or built.	Material.	Estimated cost or value.	Where employed.
			Length.	Width.	Depth.					
			Ft. In.	*Ft. In.*	*Ft. In.*					
Seizer	Stern-wheel snag boat.	150.00	136 6	34 0	4 8	Built, 1881	Stockton, Cal	Wood	$20,000.00	Sacramento, Feather, San Joaquin, and Mokelumne rivers, Cal.
Yosemite [1]	Steam launch	10.00	45 0	12 0	4 0	Purchased, 1893	San Francisco, Cal	do	3,000.00	Lime Point and San Francisco, Cal.
H. G. Wright	Tug	44.42	65 0	15 0	7 6	Purchased, 1881	do	do	1,200.00	Out of commission.
Cascades	Stern-wheel towboat.	227.52	160 0	28 6	6 0	Built, 1882	Portland, Oreg	do	6,000.00	Do.
George H. Mendell	Tug	90.08	90 6	18 0	7 0	Built, 1889	do	do	9,000.00	Towing.
Robt. T. Lincoln	do	33.00	76 0	15 0	5 0	Built, 1881	do	do	1,500.00	Do.
William S. Ladd	Steam hydraulic dredge boat.	700.00	143 6	38 4	12 0	Built, 1893	do	do	35,000.00	Lower Columbia River.
Mathloma	Snag boat		134 0	33 0	4 0	Built, 1896	do	do	8,000.00	Willamette and Yamhill rivers.
Skagit	do	175.00	115 1	31 0	4 10	do	Ballard, Wash	do	12,000.00	Rivers of Puget Sound.

[1] Formerly 157335, Dora.

LIST

OF

VESSELS OF THE MISSISSIPPI AND MISSOURI RIVER COMMISSIONS.

1898.

STATEMENT OF VESSELS BUILT OR PURCHASED BY THE GOVERNMENT AND EMPLOYED BY THE MISSISSIPPI RIVER COMMISSION ON JUNE 30, 1898.

Name.	Class.	Tonnage.	Dimensions.			When purchased or built.	Where purchased or built.	Material.	Estimated cost or value.	Where employed.
			Length.	Width.	Depth.					
			Ft. In.	*Ft. In.*	*Ft. In.*					
Patrol[1]	Steamer	163.00	130 8	29 0	4 9	Purchased, 1882; rebuilt, 1895.	Pittsburg, Pa	Wood	$10,000.00	Mississippi River, general service.
Mississippi	do	390.14	174 0	32 0	6 0	Purchased, 1882; rebuilt, 1893.	St. Louis, Mo	Iron	50,000.00	Do.
Search[2]	Steamer	149.80	122 5	22 2	4 0	Purchased, 1895	Marietta, Ohio	Wood	7,000.00	Do.
Minnetonka[3]	Towboat	381.63	176 5	29 9	5 4	Purchased, 1884	Jeffersonville, Ind	do	12,000.00	Do.
Titan	do	210.25	142 0	27 0	6 0	Built, 1889	Madison, Ind	do	9,450.00	Mississippi River, 1st and 2d districts.
H. M. Graham[4]	do	102.93	118 0	21 0	3 6	Purchased, 1884	Pittsburg, Pa	do	6,620.00	Do.
Itasca	do	45.27	70 0	15 0	5 0	Built, 1882	Carondelet, Mo	Iron	4,300.00	Do.
H. L. Abbot	Steamboat	Nominal.	81 0	12 0	4 0	Built, 1887	do	Wood	3,330.00	Do.
Emma Etheridge[5]	Towboat	188.45	128 0	26 1	5 0	Purchased, 1882.	Jeffersonville, Ind	do	7,238.65	Mississippi River, 3d dist.
Vidalia[6]	do	142.34	127 0	23 0	4 6	Built and purchased, 1882.	do	do	2,000.00	Mississippi River, general service.
Parker[7]	Tug	23.73	65 0	16 4	7 2	Built, 1885; purchased, 1890.	St. Louis, Mo	do	3,178.15	Mississippi River, 3d dist.
Vedette[8]	Towboat	125.44	118 2	23 8	3 7	Purchased, 1887.	Jeffersonville, Ind	do	5,214.72	Do.
Meter	Survey towboat.	39.00	85 0	17 0	3 6	Built and purchased, 1884.	do	do	4,305.50	Do.
Ruby	Steam launch	49.00	77 0	16 11	3 4	Built, 1884	St. Louis, Mo	do	3,000.00	Mississippi River, 4th dist.
Comstock[9]	Tug	57.00	76 0	16 0	7 0	Purchased, 1887.	Paducah, Ky	do	6,000.00	Do.
Tilda[10]	do	30.15	71 6	14 0	5 6	Purchased, 1883.	Memphis, Tenn	do	4,000.00	Do.
Ram	Dredge	162.00	95 0	27 0	7 6	Built, 1893	Jeffersonville, Ind	do	45,000.00	Do.
Vulcan	Steamer	50.00	80 0	17 0	3 9	Built, 1897	Dubuque, Iowa	Steel	7,080.00	Mississippi River, general service.
Chisca	Towboat	260.00	160 0	30 0	6 0	do	Jeffersonville, Ind	Wood	25,900.60	Mississippi River, 1st and 2d districts.

[1] Formerly No. 150299.
[2] Formerly No. 96235, H. D. Munson.
[3] Formerly No. 91599.
[4] Formerly No. 95564.
[5] Formerly No. 135552.
[6] Formerly No. 126037, Charlie De Pauw.
[7] Formerly No. 150348.
[8] Formerly No. 85821, Gondola.
[9] Formerly No. 76556, John Orm No. 2.
[10] Formerly No. 145260.

7288 M V 98——25

STATEMENT OF VESSELS BUILT OR PURCHASED BY THE GOVERNMENT AND EMPLOYED BY THE MISSOURI RIVER COMMISSION ON JUNE 30, 1898.

Name.	Class.	Tonnage.	Dimensions.			When purchased or built.	Where purchased or built.	Material.	Estimated cost or value.	Where employed.
			Length.	Width.	Depth.					
			Ft. In.	*Ft. In.*	*Ft. In.*					
C. R. Suter	Side-wheel snag boat.	510.00	187 0	52 0	7 0	Built, 1888	Pittsburg, Pa.	Steel and iron.	$100,000.00	Missouri River.
Thetis	Tug	30.00	74 8	15 4	4 0	Built, 1894	Gasconade, Mo	Wood	2,000.00	Do.
Doris	do	28.00	76 8	13 4	3 10½	Built, 1893	Ewings Landing, Mo.	do	1,500.00	Do.
Sabrina	do	30.00	83 0	13 0	4 5½	Built, 1880	St. Louis, Mo.	Iron	1,500.00	Do.
Melusina	do	30.00	83 0	13 0	4 5½	Built, 1881	do	do	1,000.00	Do.
Atalanta	Steam tender	45.00	91 4	18 4	4 0	Built, 1894	Gasconade, Mo.	Wood	8,000.00	Do.
Arethusa	do	45.00	91 4	18 4	4 0	do	do	do	7,000.00	Do.
Alert[1]	Towboat	131.00	132 1½	24 0	4 5	Purchased, 1886	Jeffersonville, Ind	do	1,500.00	Do.
Golden Gate[2]	do	142.17	131 4	30 0	5 0	Purchased, 1895	Memphis, Tenn	do	2,000.00	Do.
Josephine[3]	Stern-wheel steamboat.	330.00	182 0	31 0	4 0	Purchased, 1885	Bismarck, N. Dak	do	12,000.00	Upper Missouri River
Josie	Stern-wheel steam launch.	8.37	50 0	10 0	2 0	Built, 1891	Rowes Landing, Mont.	do	400.00	Do.
James B. McPherson.	Stern-wheel snag boat.	340.00	170 0	36 0	5 6	Purchased, 1891	Dubuque, Iowa	Steel	36,400.00	Do.
Mandan	do	150.00	138 0	24 0	4 6	do	St. Louis, Mo.	do	21,200.00	Do.
Col. H. M. Robert	Towboat	14.04	60 0	14 0	2 6	Purchased, 1897	Great Falls, Mont.	Wood	2,000.00	Do.
Harry	Steam tender	5.00	47 0	8 0	4 0	do	Warsaw, Mo	do	2,000.00	Osage River, Mo.
Pauline[4]	Stern-wheel towboat.	60.35	95 0	20 0	2 3	do	Sioux City, Iowa	do	3,000.00	Upper Missouri River.

[1] Formerly No. 106398. [2] Formerly No. 85535. [3] Formerly No. 75540. [4] Formerly No. 150487.

LIST

OF

VESSELS OF THE UNITED STATES REVENUE-CUTTER SERVICE.

1898.

LIST OF VESSELS OF THE UNITED STATES REVENUE-CUTTER SERVICE.

Arranged in the alphabetical order of their signal letters, and showing, with respect to each vessel, name, description, armament, tonnage, station, when and where built, and complement of officers and men.

Signal letters.	Name.	Description.	Guns.	Tons.	When built, purchased, etc.	Where built, purchased, etc.	Station.	Complement.	
								Officers.	Men.
G.V.B.F.	†Alexander Hamilton	Steamer, propeller	.....	223	1871	Buffalo, N. Y	‖Philadelphia, Pa	7	32
G.V.B.H.	‡Alexander J. Dallas	....do	3	179	1874	Portland, Me	‖Boston, Mass	7	32
G.V.B.K.	†Commodore Perry	....do	2	282	1884	Buffalo, N. Y	‖Port Townsend, Wash	7	32
G.V.B.M.	George S. Boutwell	....do	2	151	1873	....do	Savannah, Ga	7	32
G.V.B.N.	Hannibal Hamlin	....do	.....	65	1866	Boston, Mass	Boston, Mass	2	8
G.V.B.Q.	‡James Guthrie	....do	.....	98	1895	Baltimore, Md	‖Baltimore, Md	2	8
G.V.B.S.	‡Galveston	....do	3	416	1891	....do	‖New Orleans, La	7	32
G.V.B.T.	John F. Hartley	....do	.....	23	1875	San Francisco, Cal	San Francisco, Cal	.....	.....
G.V.B.W.	†Levi Woodbury	.... do	2	330	1864	Philadelphia, Pa	‖Portland, Me	7	32
G.V.C.B.	†Louis McLane[1]	Steamer, side-wheeler	2	315	1861	Wilmington, Del	‖Key West, Fla	7	32
G.V.C.D.	Manhattan	Steamer, propeller	1	117	1873	Chester, Pa	Special duty, N. Y	5	13
G.V.C.J.	Peter G. Washington[2]	....do	.....	77	1864	Camden, N. J	Philadelphia, Pa	2	8
G.V.C.L.	†Richard Rush	....do	3	300	1885	Port Blakeley, Wash	‖San Francisco, Cal	8	32
G.V.C.M.	‡Samuel Dexter	....do	2	188	1874	Boston, Mass	‖Newport, R. I	7	32
G.V.C.P.	Schuyler Colfax	Steamer, side-wheeler	3	369	1871	Camden, N. J	Charleston, S. C	7	32
G.V.C.R.	†Thomas Corwin	Steamer, propeller	3	213	1876	Portland, Oreg	‖San Diego, Cal	8	32
G.V.C.T.	†U. S. Grant	....do	4	263	1871	Wilmington, Del	‖Port Townsend, Wash	7	32
G.V.C.W.	Frank Sperry	Sloop	.....	7	1891	Bayshore, N. Y	Patchogue, N. Y	1	1
G.V.D.B.	William E. Chandler[3]	Steamer, propeller	1	96	1862	Williamsburg, N. Y	New York, N. Y	2	8
G.V.D.F.	William H. Seward	....do	1	184	1873	Philadelphia, Pa	Mobile, Ala	7	21
G.V.D.H.	Wm. P. Fessenden	.... do	4	330	1883	Buffalo, N. Y	Detroit, Mich	7	32
G.V.D.J.	Salmon P. Chase	Bark	7	321	1878	Philadelphia, Pa	Practice cruise	4	30
G.V.D.K.	Walter Forward	Steamer, propeller	2	267	1882	Wilmington, Del	Baltimore, Md	7	32
G.V.D.L.	‡Charles B. Penrose	Steam launch	.....	18	1883	Tottenville, N. Y	‖Pensacola, Fla	1	3
G.V.D.M.	Bear[4]	Steamer, propeller	4	703	1874	Dundee, Scotland	Arctic relief expedition	8	43
G.V.D.N.	†Lot M. Morrill	....do	1	288	1889	Wilmington, Del	‖Wilmington, N. C	7	32
G.V.D.P.	‡Winona	....do	1	321	1890	....do	‖Newbern, N. C	7	32
G.V.D.Q.	†Hudson	....do	.....	128	1893	Camden, N. J	‖New York, N. Y	2	9
G.V.D.R.	†Calumet	....do	1	123	1894	Buffalo, N. Y	‖Chicago, Ill	2	9
G.V.D.S.	‡Wm. E. Smith[5]	.... do	.....	133	1884	New Orleans, La	‖New Orleans, La	2	7
G.V.D.T.	†William Windom	....do	3	398	1896	Dubuque, Iowa	‖Baltimore, Md	7	37
G.V.D.W.	Tybee	Steam launch	.....	28	1895	Camden, N. J	Savannah, Ga	1	2
G.V.F.B.	Guard	....do	.....	22	1896	....do	Port Townsend, Wash	1	5
G.V.F.C.	Scout	....do	.....	22	1896	Port Townsend, Wash	.... do	1	5
G.V.F.D.	†Walter Q. Gresham	Steamer, propeller	1	724	1897	Cleveland, Ohio	‖Milwaukee, Wis	7	40
G.V.F.H.	Golden Gate	....do	.....	171	1897	Seattle, Wash	San Francisco, Cal	2	0
G.V.F.J.	†Hugh McCulloch	....do	4	869	1897	Philadelphia, Pa	‖do	8	45
G.V.F.K.	†Daniel Manning	....do	1	724	1897	East Boston, Mass	‖Boston, Mass	8	40
G.V.F.L.	†Algonquin	....do	.....	736	1898	Cleveland, Ohio	.....	7	40
G.V.F.M.	†Onondaga	....do	.....	736	1898	.... do	.....	7	40
G.V.F.N.	Nunivak	Steamer, stern-wheel	.....	.....	1898	San Francisco, Cal	.....	.....	.....

NOTE.—Vessels in cooperation with U. S. Navy are furnished with additional guns.

[1] Formerly { *a* Delaware. *b* U. S. S. Delaware; transferred to R. C. S. in 1865.

[2] Formerly { *a* U. S. S. Jupiter; transferred to R. C. S. in 1865. *b* U. S. R. C. Uno.

[3] Formerly U. S. S. Jessamine; transferred to R. C. S. in 1866.

[4] Formerly { *a* British st. s. Bear. *b* U. S. S. Bear; transferred to R. C. S. in 1885.

[5] Formerly Godfrey T. Johnson, No. 85753.

† In cooperation with U. S. Navy.

‡ In cooperation with U. S. military authorities.

‖ Last station.

LIST OF VESSELS OF THE UNITED STATES REVENUE-CUTTER SERVICE.

Geographically arranged in the order of their stations and cruising grounds, and giving signal letters, name, and description of each vessel.

Signal letters.	Name.	Description.	Station.	Cruising grounds.
G.V.B.W.	†Levi Woodbury	Steamer, propeller	Portland, Me. ‖	From St. Croix River to Cape Ann, Mass.*
G.V.B.H.	‡Alexander J. Dallas	do	Boston, Mass. ‖	From Portsmouth, N. H., to Vineyard Haven, Mass.*
G.V.B.N.	Hannibal Hamlin	do	do ‖	On harbor duty.
G.V.C.M.	‡Samuel Dexter	do	Newport, R. I. ‖	From Edgartown and Nantucket shoals through Long Island Sound to Whitestone, N. Y.*
G.V.C.D.	Manhattan	do	New York, N. Y.	On harbor duty, enforcing anchorage laws.
G.V.D.B.	William E. Chandler	do	do	On harbor duty.*
G.V.D.Q.	†Hudson	do	do. ‖	Do.*
G.V.C.W.	Frank Sperry	Sloop	Patchogue, N. Y.	Inside waters south coast Long Island; also special duty assisting Life-Saving Service.
G.V.B.F.	†Alexander Hamilton	Steamer, propeller	Philadelphia, Pa. ‖	From Great Egg Harbor to Bodie Island, including Delaware River and Bay.*
G.V.C.J.	Peter G. Washington	do	do	On harbor duty.
G.V.D.T.	†William Windom	do	Baltimore, Md. ‖	Waters of Chesapeake Bay and Potomac River.*
G.V.B.Q.	‡James Guthrie	do	do ‖	On harbor duty, Baltimore, Md.*
G.V.D.P.	‡Winona	do	Newbern, N. C. ‖	Waters of Pamlico and Albemarle sounds.*
G.V.D.N.	†Lot M. Morrill	do	Wilmington, N. C. ‖	From Cape Lookout, N. C., to Georgetown, S. C.*
G.V.C.P.	Schuyler Colfax	Steamer, side-wheeler	Charleston, S. C.	From Southport, N. C., to Beaufort, S. C.
G.V.B.M.	George S. Boutwell	Steamer, propeller	Savannah, Ga.	From Charleston, S. C., to Jacksonville, Fla.
G.V.D.W.	Tybee	Steam launch	do	On harbor duty.
G.V.C.B.	†Louis McLane	Steamer, side-wheeler	Key West, Fla. ‖	From Cape Florida to Cedar Keys, Fla.*
G.V.D.L.	‡Charles B. Penrose	Launch	Pensacola, Fla. ‖	On harbor duty, Pensacola, Fla.*
G.V.D.K.	Walter Forward	Steamer, propeller	Baltimore, Md	Repairing.
G.V.D.F.	William H. Seward	Steamer, side-wheeler	Mobile, Ala	Out of commission.
G.V.D.S.	‡Wm. E. Smith	Steamer, propeller	New Orleans, La. ‖	On harbor duty, New Orleans, La.*
G.V.B.S.	‡Galveston	do	do ‖	From the Rio Grande to Sabine Pass, with occasional visits to Port Eads.*
G.V.C.R.	†Thomas Corwin	do	San Diego, Cal. ‖	On Bering Sea duty.*
G.V.C.L.	†Richard Rush	do	San Francisco, Cal. ‖	Do.*
G.V.F.H.	Golden Gate	do	do	On harbor duty.
G.V.B.T.	John F. Hartley	do	do	Out of commission.
G.V.B.K.	†Commodore Perry	do	Port Townsend, Wash. ‖	On Bering Sea duty.*
G.V.C.T.	†U. S. Grant	do	do. ‖	Do.*
G.V.D.M.	Bear	do	Arctic relief expedition	Do.
G.V.F.B.	Guard	Steam launch	Port Townsend, Wash. ‖	Puget Sound.
G.V.F.C.	Scout	do	do. ‖	Do.
G.V.D.H.	William P. Fessenden	Steamer, side-wheeler	Detroit, Mich.	From Niagara River, through Lakes Erie, St. Clair, and Huron, to Straits of Mackinac.
G.V.F.D.	†Walter Q. Gresham	Steamer, propeller	Milwaukee, Wis. ‖	Lake Michigan and adjacent waters.*
G.V.D.R.	†Calumet	do	Chicago, Ill. ‖	On harbor duty, enforcing anchorage laws.*
G.V.D.J.	Salmon P. Chase	Bark	Practice cruise	School-ship for cadets.
G.V.F.J.	†Hugh McCulloch	Steamer, propeller	San Francisco, Cal. ‖	On Bering Sea duty.*
G.V.F.K.	†Daniel Manning	do	Boston, Mass. ‖	New England Coast.*
G.V.F.L.	†Algonquin	do		
G.V.F.M.	†Onondaga	do		
G.V.F.N.	Nunivak	Steamer, stern-wheel		Yukon River.

* Last cruising grounds. † In cooperation with U. S. Navy. ‡ In cooperation with U. S. military authorities. ‖ Last station.

LIST

OF

VESSELS OF THE UNITED STATES LIGHT-HOUSE ESTABLISHMENT.

1898.

LIST OF VESSELS BELONGING TO THE UNITED STATES LIGHT-HOUSE ESTABLISHMENT.

Showing their signal letters, class, tonnage, dimensions, horsepower, and date and place where built.

Name.	Signal letters.	Class.	Gross tonnage.	Net tonnage.	Dimensions.			Nominal horsepower.	Indicated horsepower.	When built.	Where built.
					Length.	Breadth.	Depth.				
					Feet.	*Feet.*	*Feet.*				
Amaranth	G.V.N.R.	St. s.	743.72	488.27	150.7	28.0	20.0	672	.....	1892	Cleveland, Ohio.
Arbutus	G.V.M.T.	St. s.	400.00	.....	144.5	25.0	11.0	.....	.....	1879	Baltimore, Md.
Arneria	G.V.N.L.	St. s.	1,052.05	631.97	203.2	34.7	16.2	1,200	.....	1890	Camden, N. J.
Azalea	G.V.N.Q.	St. s.	422.80	.....	154.0	25.0	12.3	400	.....	1891	New York, N. Y.
Bramble	G.V.M.D.	St. s.	30.00	.....	45.0	11.0	4.5	45	.....	1879	Baltimore, Md.
Cactus	G.V.L.D.	St. p.	250.00	.....	140.7	21.5	8.3	200	.....	(†)	
Clover	.....	Sch.	268.13	.....	115.0	29.0	9.0	.....	.....	1889	Boston, Mass.
Columbine	G.V.N.M.	St. s.	424.13	212.07	145.0	26.6	12.8	108	880	1892	Cleveland, Ohio.
Dahlia	G.V.L.H.	St. s.	333.00	.....	129.5	25.0	10.5	80	.....	1874	Philadelphia, Pa.
Daisy[1]	.....	St. s.	25.45	12.73	54.0	13.8	5.8	30	.....	1892	New Bedford, Mass.
Gardenia[2]	G.V.N.J.	St. s.	153.52	82.72	117.0	20.2	9.4	120	.....	1879	East Deering, Me.
Geranium	G.V.L.M.	St. p.	356.00	.....	155.5	23.0	10.6	47	.....	1863	New York, N. Y.
Goldenrod	.....	St. p.	143.58	.....	150.0	26.5	8.7	.....	.....	1888	Jeffersonville, Ind.
Haze	G.V.L.P.	St. s.	274.46	.....	137.0	24.6	10.2	180	.....	1861	Mystic, Conn.
Jessamine	G.V.M.J.	St. p.	346.00	.....	146.3	23.7	9.3	185	.....	1881	Baltimore, Md.
John Rodgers	G.V.N.B.	St. p.	260.71	.....	151.0	27.0	8.7	260	.....	1883	Newburg, N. Y.
Joseph Henry	G.V.M.S.	St. p.	340.00	.....	180.0	32.0	5.8	209	.....	1880	Jeffersonville, Ind.
Laurel	G.V.L.R.	St. s.	320.00	.....	134.0	25.0	10.0	108	.....	1876	Baltimore, Md.
Lilac	G.V.N.P.	St. s.	434.13	212.07	145.0	26.6	15.2	108	800	1892	Cleveland, Ohio.
Lily	G.V.L.S.	St. p.	200.00	.....	178.0	28.0	4.3	.....	.....	1875	Louisville, Ky.
Lotus	.....	St. s.	.....	.....	40.0	11.0	3.0	.....	.....	1882	Standardville, Mich.
Madroño	G.V.N.F.	St. s.	411.69	205.85	163.8	27.5	14.7	.....	685	1885	Camden, N. J.
Manzanita	G.V.M.B.	St. s.	450.00	.....	152.0	26.0	11.5	250	.....	1879	Baltimore, Md.
Maple	G.V.N.S.	St. s.	392.06	196.03	155.0	30.0	11.8	650	.....	1892	Elizabeth, N. J.
Mangrove	G.V.N.T.	St. s.	572.00	392.00	165.0	30.0	11.8	.....	650	1897	Elizabethport, N. J.
Marigold	.....	St. s.	453.53	251.84	150.0	27.0	12.3	550	.....	1890	Wyandotte, Mich.
Mayflower	G.V.N.W.	St. s.	572.00	392.00	165.0	30.0	11.8	.....	650	1897	Bath, Me.
Mistletoe	G.V.L.W.	St. p.	332.00	.....	153.0	25.4	9.0	190	.....	1872	Chester, Pa.
Myrtle	G.V.L.T.	St. s.	348.37	.....	130.0	25.0	11.3	.....	.....	1872	Philadelphia, Pa.
Nettle	G.V.M.K.	St. s.	18.00	.....	58.0	13.2	4.0	25	.....	1878	New York, N. Y.
Pansy	G.V.M.W.	St. s.	350.00	.....	147.0	25.0	10.5	.....	.....	1878	Philadelphia, Pa.
Pharos	G.V.M.H.	Sch.	213.00	.....	100.0	25.5	9.3	.....	.....	.....	Port Jefferson, N. Y.
Rose[3]	G.V.N.D.	St. s.	80.41	.....	92.0	17.7	6.5	34	.....	1873	Boothbay, Me.
Thistle	.....	St. s.	31.66	15.83	60.0	15.3	7.0	40	.....	1890	Baltimore, Md.
Verbena	G.V.M.P.	St. p.	294.10	.....	135.0	25.4	9.0	300	.....	1870	Philadelphia, Pa.
Violet	G.V.M.Q.	St. p.	266.00	155.07	143.0	23.0	8.8	400	.....	1861	Staten Island, N. Y.
Warrington	G.V.M.R.	St. s.	300.00	.....	152.0	25.5	11.5	.....	.....	1868	Detroit, Mich.
Wisteria	G.V.N.C.	St. p.	450.00	.....	167.5	25.0	10.0	.....	.....	1882	Wilmington, Del.
Zisania	G.V.N.K.	St. s.	458.00	.....	150.0	27.0	12.0	.....	327	1888	Baltimore, Md.

[1] Formerly Genevieve, No. 86212. [2] Formerly George W. Beal, No. 85570. [3] Formerly Grace Darling, No. 85254. † Purchased from Navy Department in 1865.

LIST

OF

VESSELS OF THE UNITED STATES COAST AND GEODETIC SURVEY.

1898.

LIST OF VESSELS OF THE UNITED STATES COAST AND GEODETIC SURVEY.

STEAM VESSELS.

Signal letters.	Class.	Name.	Tonnage.	Length.	Beam.	Draft.	When built.	Where built.	Where employed.
				Ft. In.	Ft. In.	Ft. In.			
G. V. S. C.	Screw	Bache, A. D	182.00	147 8	23 5	10 0	1871	Wilmington, Del	Atlantic and Gulf.
G. V. S. D.	do	Blake, G. S	234.54	148 8	26 6	11 7	1874	Baltimore, Md	Do.
G. V. W. B.	do	Cosmos	25.00	52 5	12 0	4 0	1887	Mare Island, Cal	Alaska.
G. V. S. J.	do	Endeavor	86.37	111 0	18 5	7 5	1862	Norfolk, Va	Atlantic and Gulf.
G. V. S. L.	do	Gedney	174.37	140 0	23 8	6 9	1875	New York, N. Y	Pacific.
G. V. S. P.	do	McArthur	130.47	115 0	20 0	12 0	1876	Mare Island, Cal	Do.
G. V. T. Q.	do	Patterson, C. P	463.00	175 0	27 3	14 2	1883	Brooklyn, N. Y	Do.

SAILING VESSELS.

G. V. S. W.	Schooner	Drift	87.00	76 0	19 6	10 8	1876	Baltimore, Md	Light-House Board.
G. V. T. P.	do	Eagre[1]	191.71	121 0	30 4	9 0	1875	Williamsburg, N. Y	Atlantic and Gulf.
G. V. T. R.	do	Matchless	120.00	90 6	24 3	7 0	1859	Key West, Fla	Do.
G. V. T. F.	do	Quick	38.00	60 0	21 6	4 6	1873	Baltimore, Md	Do.
G. V. T. S.	do	Spy	17.00	51 6	14 0	1 6	1888	Tottenville, N. Y	Do.
G. V. T. W.	do	Transit	21.00	60 0	15 0	1 8	1888	do	Do.

[1] Formerly No. 00768, Mohawk.

LIST

OF

VESSELS OF THE UNITED STATES FISH COMMISSION.

1898.

LIST OF VESSELS OF THE UNITED STATES FISH COMMISSION.

Signal letters.	Rig.	Name.	Gross tonnage.	Net tonnage.	Length.	Breadth.	Depth.	When built.	Where built.
					Feet	*Feet.*	*Feet.*		
G. V. Q. B.	Steamer ..	Albatross	638.82	385.82	200.0	27.6	16.9	1882	Wilmington, Del.
G. V. Q. C.	.....do ...	Fish Hawk	441.40	205.71	146.6	27.0	10.9	1879	Do.
G. V. Q. F.	Schooner .	Grampus	87.68	83.30	81.0	22.9	10 0	1886	Noank, Conn.
	Steamer ..	Shearwater	20.00	.....	58.6	13.0	3.6	1891	Toledo, Ohio.
	.... do	Petrel	4.00	3.00	50.0	10.8	4.2	1889	Sandy Hill, N. Y.

LIST

OF

VESSELS EMPLOYED IN THE MARINE-HOSPITAL SERVICE.

1898.

LIST OF VESSELS EMPLOYED IN THE MARINE-HOSPITAL SERVICE.

Name of vessel.	Rig.	Tonnage.	Dimensions.			When built.	Where built.	Material.	Estimated cost.	Service.	Quarantine station.
			Length.	Breadth.	Depth.						
			Ft. In.	*Ft. In.*	*Ft. In.*						
Zamora[1]	Bge.	120.44	84	26 7	8 6	1880	Quaco, New Brunswick.	Wood	.....	Disinfecting barge	Gulf, Ship Island, Miss.
Nanon[2]	Sloop	5.85	33 0	12 0	2 6	1892	Mobile, Ala	do	$600	Inspection service	Do.
William Welch	St. s.	88.00	122	16	6 5	1889	Wilmington, Del	Iron	27,000	Fumigating steamer	Do.
Louis Pasteur	St. s.	.....	87	16 6	6 1	1889	do	do	22,500	Boarding steamer	Reedy Island, near Port Penn, Del.
Robert Koch	St. s.	.....	87	16 6	6 1	1889	do	do	22,500	Fumigating steamer	Delaware Breakwater, near Lewes, Del.
John M. Woodworth	St. s.	88.13	80	17	7 6	1880	Camden, N. J	Wood	30,000	Quarters	Southport, N. C.
Dagmar[3]	St. s.	88.08	101 3	16 5	9	1886	Newburg, N. Y	Steel	27,000	Boarding steamer	Cape Charles, near Fishermans Island, Va.
Jamestown†	Shp.	888.00	163 6	36	.....	1843	Gosport, Va	do	.....	Detention of passengers and disinfecting vessel.	Do.
Charles Foster[4]	St. s.	85.89	81	19 7	9 5	1890	Brooklyn, N. Y	Wood	25,000	Boarding steamer	Port Tampa, Fla. (temporary).
W. C. W. Glazier[5]	Sch	45.38	65 0	27 0	.....	1876	Chelsea, Mass	do	3,500	Mail and supplies	Tortugas Quarantine, Florida.
George M. Sternberg	St. s.	.....	80	16 9	5 9	1892	San Francisco, Cal	Steel	28,900	Boarding steamer	San Francisco, Cal.
Omaha‡	St. s.	1,122.00	250 6	38	16 6	1889	Philadelphia, Pa	Wood	.....	Detention of passengers and disinfecting vessel.	Do.
Bacillus	St. l	.....	36 0	8 0	3 9	.....	San Francisco, Cal	do	3,500	Supplies, etc	San Francisco Quarantine, Angel Island, Cal.
Iroquois‡	St. s.	695.00	198 1	33 1	15 3	1858	New York, N. Y	do	.....	Detention of passengers.	Port Townsend, Wash.

[1] Formerly No. 28113, schooner Zamora.
[2] Formerly No. 126904, purchased at Mobile, Ala., May 2, 1898.
[3] Formerly No. 157178, purchased at New York, N. Y., in 1891.
[4] Formerly No. 126667, C. K. Buckley, purchased at New York, N. Y., in 1892.
[5] Formerly New York Pilot Boat Richard K. Fox, No. 140186, purchased at New York, N. Y., July 9, 1897.
† Transferred from U. S. Navy in 1892.
‡ Transferred from U. S. Navy in 1893.

PART VI

OF THE

THIRTIETH ANNUAL LIST

OF

MERCHANT VESSELS OF THE UNITED STATES,

SPECIFYING, IN ACCORDANCE WITH

THE PROVISIONS OF SECTION 4177 OF THE REVISED STATUTES,

THE

DISTINGUISHING SIGNALS OF VESSELS OF THE UNITED STATES, INCLUDING YACHTS,
AND OF THE NAVY, REVENUE-CUTTER SERVICE, LIGHT-HOUSE BOARD,
COAST AND GEODETIC SURVEY, AND FISH COMMISSION,

FOR THE

YEAR ENDED JUNE 30, 1898.

WASHINGTON:
GOVERNMENT PRINTING OFFICE.
1898

PART VI.

SEAGOING VESSELS (MERCHANT, NATIONAL, AND YACHTS) ARRANGED IN THE ORDER OF SIGNAL GROUPS.

PREFACE.

TREASURY DEPARTMENT, BUREAU OF NAVIGATION,
Washington, D. C., September 26, 1898.

SIR: In compliance with the provisions of the act of Congress approved July 5, 1884, directing the Commissioner of Navigation to "annually prepare and publish a list of vessels of the United States belonging to the commercial marine, specifying the official number, signal letters, name, rig, tonnage, home port, and place and date of building of every vessel, distinguishing sailing vessels from such as are propelled by steam or other motive power," the thirtieth annual list of such vessels has been submitted, it being the fifteenth annual list prepared by the Bureau of Navigation, and bringing the record of the merchant vessels of the United States down to June 30, 1898.

This volume constitutes Part VI, and is designed especially for the use of signal stations and of masters of seagoing vessels. It contains the names of vessels having distinguishing signal letters, classed as follows:

Merchant vessels and yachts of the United States.

Vessels belonging to the Navy, the Revenue-Cutter Service, the Light-House Establishment, the Coast and Geodetic Survey, and the Fish Commission.

The information relating to merchant vessels is arranged as follows:

1. The official number of the vessel.
2. The signal letters.
3. The rig (*with decks and masts*).
4. The name.
5. The tonnage (*gross and net*).
6. The register dimensions (*length, breadth, and depth*).
7. The year of building.
8. The place of building.
9. The home port (*where permanent document issues*).
10. The name of the managing owner of each vessel.

Signal letters are assigned to seagoing vessels of the United States, and upon application, made through a collector of customs, they will be granted to yachts, and, in particular cases, to other vessels, if necessary. Such letters afford the means of recognition by signals at sea.

Respectfully, yours,

EUGENE TYLER CHAMBERLAIN,
Commissioner.

HON. LYMAN J. GAGE,
Secretary of the Treasury.

Flag of the President.

Flag of the Secretary of the Treasury.

THE HORTON PETERS CO. LITHO., WASHINGTON, D. C.

NATIONAL COLORS WORN BY MERCHANT

THE HOBBS PETERS CO LITHO. WASHINGTON, D C.

VESSELS OF DIFFERENT COUNTRIES.

PHT. HOWARD PETERS CO., LITHO. WASHINGTON D. C.

DISTINGUISHING FUNNELS AND HOUSE FLAGS OF SOME
OF THE PRINCIPAL TRANSATLANTIC LINES; TOGETHER WITH THE INTERNATIONAL CODE OF SIGNALS.

THE INTERNATIONAL CODE OF SIGNALS.

The "International Code of Signals" consists of 18 flags as follows:

1 Burgee, 4 Pennants, 13 Square flags, besides 1 *Code Signal* or *Answering Pennant.*

"The flags represent 18 consonants—B, C, D, F, G, H, J, K, L, M, N, P, Q, R, S, T, V, W—each of which has its special flag or pennant of varied forms and colors, as seen in the accompanying diagram;" and it is by a combination of 2, 3, or 4 flags in one hoist that arbitrary signs are made which represent words and sentences of the same meaning in all languages.

The Signal book which accompanies the Code is arranged in five parts, so that the combinations of flags forming the entire series of signals from B, C to F, G, M, D follow in consecutive order, and must be sought for accordingly in deciphering a signal.

Part I contains the 2-flag and the 3-flag signals of such words and sentences as are required for communications and inquiries in ordinary signaling; also the geographical and numeral signals.

Part II is the index to signals in Part I, many additional 4-flag signals being added. It is consulted when making a signal.

Part III contains boat signals and distance and semaphore signals.

Part IV contains regulations for preventing collisions at sea, warning and pilot signals.

Part V is the Code list of vessels. The four-letter combinations, from G, Q, B, C to W, V, T, S, are reserved for this purpose. Signals from G, Q, B, C to G, W, V, T—1,440 combinations—are appropriated to men-of-war and Government vessels, and H, B, C, D to W, V, T, S—53,040 combinations—are used for merchant ships of each nationality. The ensign, which must be hoisted at the peak, denotes the nation in whose ship list the name answering to the signal letters is to be found, and the Code Pennant, hoisted under the ensign, indicates that the "International Code" is to be used.

SIGNALING.

Flags for making a signal should be hoisted at the masthead, or where best seen.

The Code Pennant and Pennants C and D alone are used singly, and have the following significations:

The Code Pennant is the answering pennant.

The Pennant C is Yes.

The Pennant D is No.

The above are the only signals *made with single flags.* The *two*, *three*, and *four* flag signals have each a distinct signification, which is further indicated by the character of the top flag, thus:

Signals of 2 flags, with the *Burgee* uppermost, are Attention signals; with a *Pennant* uppermost, Compass signals; and with the *Square flag* uppermost, Danger or Distress signals.

Signals of 3 flags relate to general subjects of communication, including latitude, longitude, and time.

Signals of 4 flags, with the *Burgee* uppermost, are Geographical signals; with the *Pennant C*, *D*, or *F* uppermost, are Spelling or Vocabulary signals; with the *Pennant G* uppermost, are names of men-of-war; and with a *Square flag* uppermost, are the names of merchant ships.

It is not expected that the range of signals will allow the use of a special token or signal for each merchant vessel and each man-of-war of separate nations; and, in case of the same group being assigned to two vessels of different nationalities, the nationality of the vessel can be determined by her ensign, which must *in all cases* be first hoisted, and which will indicate the nation in whose ship list the name answering to the signal is to be found.

When a signal is seen and no national ship list corresponding to the ensign shown is at hand, the signal, the nationality, the latitude, the longitude, and the date should be recorded for further communication or reference.

Some examples illustrating the manner of displaying the flags (in a hoist) are introduced from the official danger or distress signals used by the United States Coast Signal Service, and the "cautionary storm signals."

"CODE SIGNAL" and 

"ANSWERING PENNANT."

N. B.—When used as the "Code Signal," this pennant is to be hoisted under the ensign; when used as the "Answering Pennant," where best seen.



To open communication by this Code, show the ensign with the following pennant under it, thus:



This signal is acknowledged on the coasts of the United States by showing the same pennant (as given above) *alone*.

This pennant, hoisted alone, also means, when signaling, "Signals seen and understood," and is to be shown in answer to every signal as soon as such signal has been seen and recognized.

Communication may then be commenced, and any message following in this paper, or found under the heading "Danger or Distress" in the International Code Signal-book, may be exchanged, strictly following the INTERNATIONAL COMMERCIAL CODE and the instructions here given below.

The above signal, asking to open communication, should be shown in every case of distress by the shore station, for it may be that the vessel has the INTERNATIONAL CODE, but, until seeing this signal, will not know she can use it.

SIGNALS ADOPTED FROM AND TO BE FOUND IN INTERNATIONAL COMMERCIAL CODE SIGNAL-BOOK.

	Want immediate assistance.	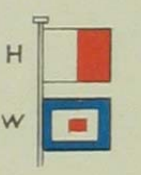	Engine or machinery disabled.
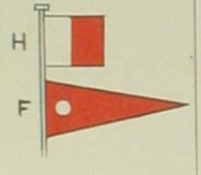	We are coming to your assistance.	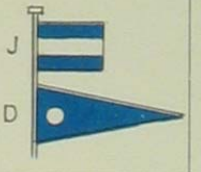	You are standing into danger.
	Do not attempt to land in your own boats.		Heavy weather coming; look sharp.
	Damaged rudder; cannot steer.	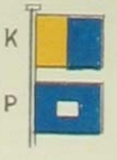	Bar impassable.

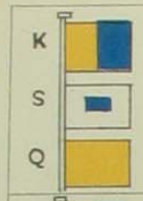	Cast off.		Landing is impossible.
	Make fast.		Look out for a line.
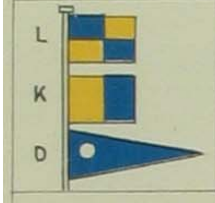	Slack away.		Endeavor to send a line.
	The berth you are now in is not safe.		Do the best you can for yourselves; no assistance can be given.
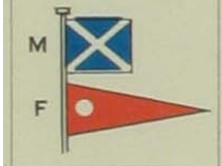	Hold on until high water.		Lookout will be kept on the beach all night.
	Remain by the ship.		Lights or fires will be kept at the best place for coming on shore.
	Quit the vessel as soon as possible.		Keep a light burning.
	Do not quit the ship until the tide has ebbed.		I must abandon the vessel.

	I am on fire.		Want pilot; can one be obtained? (Answer, "*Yes*" or "*No.*")
	I am sinking.	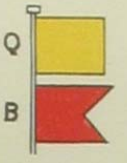	Enquires Name of Signal Station.
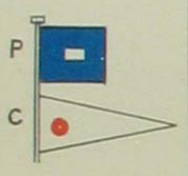	Want assistance; mutiny.	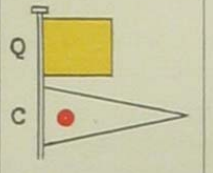	Repeat your signal, or place it in a more conspicuous position; it is not understood.
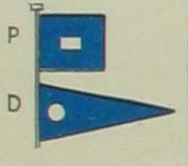	Want immediate medical assistance.	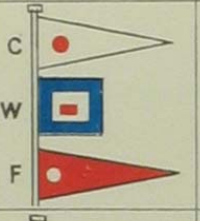	Signal not understood, although the flags are distinguished.
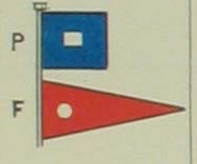	Want boat immediately.	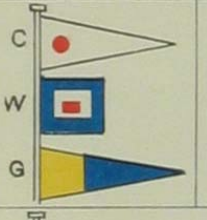	I cannot make out the flags.
	Want a steam tug.		Assent—Yes.
			Negative—No.

DISTANCE SIGNALS.

Distance Signals are sometimes used when, in consequence of remoteness, or the condition of the atmosphore, it would be impossible to distinguish signals made with the Code flags in the usual way. They should on all occasions be used by ships when it is found that the Code flags can not be read with clearness and certainty.

The characteristic of the distance signal is the ball, one ball at least appearing in every hoist of the distance Code, the other symbols being pennants, or square flags of any color.

By observing the arrangement of the Distance Signal Code in the adjoining table, a knowledge of the various combinations may soon be acquired, for example:

B to H contains all the combinations having the ball or balls uppermost in the hoist.

J to P contains all the combinations having the ball or balls separate in the hoist.

Q to W contains all the combinations having the ball or balls lowest in the hoist.

Table illustrating the Distance Signals.

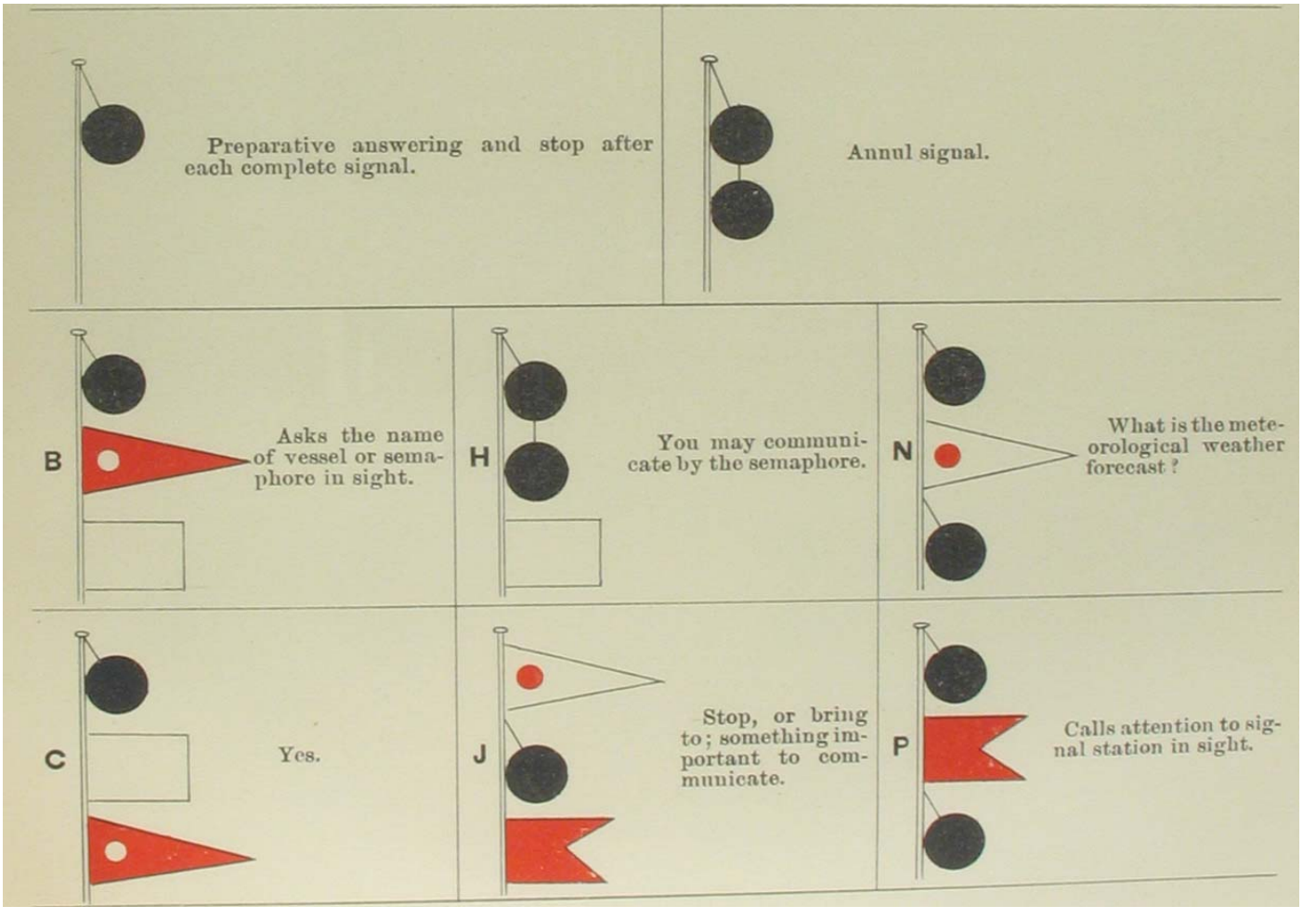

Table illustrating the Distance Signals—Continued.



In addition to these, the following distance signals composed of two symbols have the special signification annexed:



You are running into danger.

Fire or leak; want immediate help.



Short of provisions; starving.

Aground; want immediate assistance

BOAT SIGNALS.

The Symbols for Boat Signals are:—

1. Two *square* flags, or handkerchiefs, or pieces of cloth.
2. Two long strips of cloth, or parts of a plank, or pieces of wood longer than broad.
3. Two balls or hats, or round bundles, or buckets.

With these any of the Distance Signals can be made—holding the Symbol at Arm's length: and the Signal is to be *made from right to left*, and *read from left to right*, thus:—

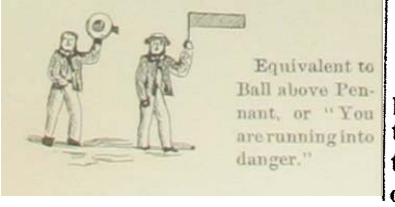

Equivalent to Ball above Pennant, or "You are running into danger."



J.

B.

Signifying "Accident: want a Surgeon."

"Stop;" or Finish after each complete signal.

In making Boat Signals it is important to use only the proper means to attract attention, and to avoid those that may occasion confusion, or misinterpretation.

SEMAPHORES.

There are many semaphores established on the French, Italian, Portuguese, and some on the Spanish and Austrian coasts, where only the international Code of Signals are now used. Where practicable these semaphores have means of communicating by telegraph with each other and with the chief metropolitan lines and foreign stations.

Passing ships are able to exchange communication with the semaphores, and when required their messages are forwarded to their destination according to the fixed tariff. On the coasts of Great Britain there are signal stations which offer the same facilities to passing vessels.

The Semaphore and corresponding Distance Signal.

SEMAPHORE SIGNAL.

DISTANCE SIGNAL.

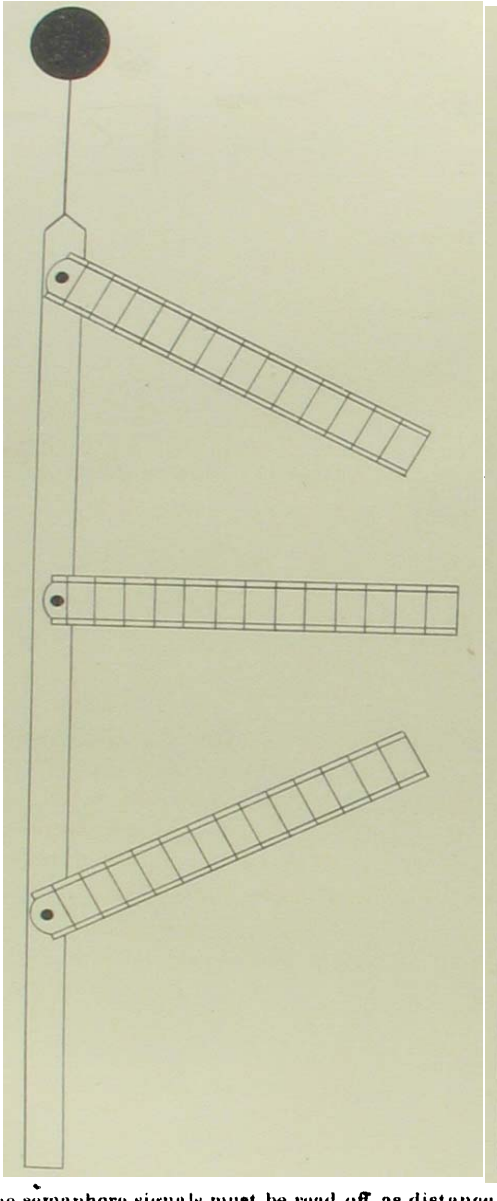

The disc at the top of the semaphore signal mast remains in position shown while signals are being made by the code.

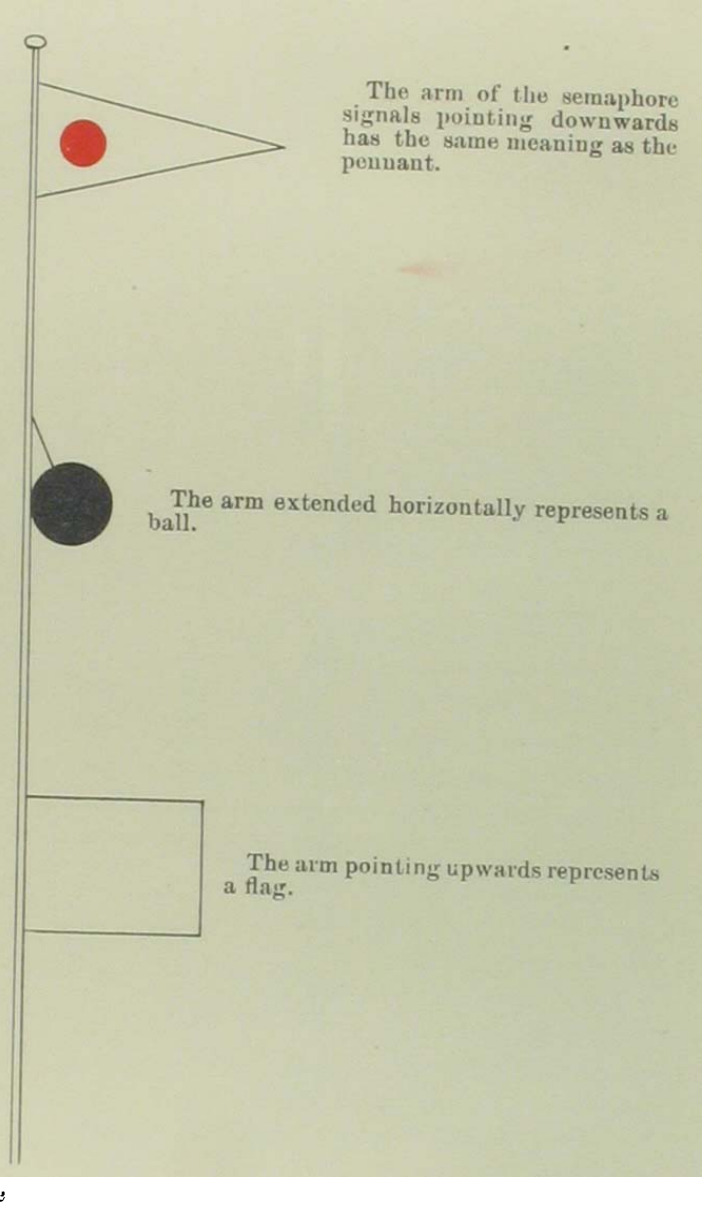

The semaphore signals must be read off as distance signals as shown above.

LIST OF WEATHER BUREAU STATIONS ON THE U. S. SEA-COAST TELEGRAPH LINES.

ATLANTIC COAST.

Nantucket, Massachusetts.
Vineyard Haven, Massachusetts.
Woods Holl, Massachusetts.
Narragansett Pier, Rhode Island.
Block Island, Rhode Island.
Norfolk, Virginia.
Cape Henry, Virginia.
Wash Woods, North Carolina.
Kitty Hawk, North Carolina.
Hatteras, North Carolina.

PACIFIC COAST.

Neah Bay, Washington.
East Clallam, Washington.
Pysyt, Washington.
Port Crescent, Washington.
Port Angeles, Washington.
Fort Canby, Washington.
Astoria, Oregon.
Point Reyes Light, California.
San Francisco, California.

LAKE HURON.

Thunder Bay Island, Michigan.
Middle Island, Michigan.
Alpena, Michigan.

Of the above stations the following are supplied with International Code Signals, and communication can be had therewith for the purpose of obtaining information concerning the approach of storms, weather conditions in general, and for the purpose of sending telegrams to points on commercial lines:

Nantucket, Massachusetts.
Vineyard Haven, Massachusetts.
Woods Holl, Massachusetts.
Block Island, Rhode Island.
Cape Henry, Virginia.
Kitty Hawk, North Carolina.
Hatteras, North Carolina.
Neah Bay, Washington.
Fort Canby, Washington.
Point Reyes Light, California.

Any message signaled by the International Code, as adopted or used by England, France, America, Denmark, Holland, Sweden and Norway, Russia, Greece, Italy, Germany, Austria, Spain, Portugal, and Brazil, received at these telegraphic signal stations, will be transmitted and delivered to the address on payment at the station of the telegraphic charge. All messages received from or addressed to the War, Navy, Treasury, State, Interior, or other official department at Washington, are telegraphed without charge over the Weather Bureau lines.

STORM, INFORMATION, AND HURRICANE SIGNALS.

STORM SIGNALS.

Northeasterly Winds.



Southeasterly Winds.



Northwesterly Winds.



Southwesterly Winds.

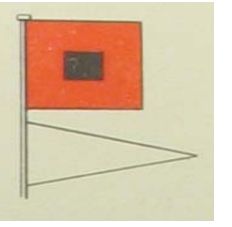

Hurricane Signal.



Information Signal.
(Great Lakes.)

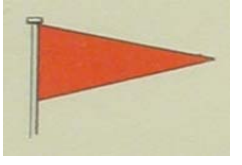

Easterly Winds.



Westerly Winds.

Information Signal.
(Sea and Gulf coasts.)



See explanation.

Warnings of the approach of windstorms will be published by the display of flags and pennants by day and lanterns by night, except that night signals are not displayed on the Pacific coast, in connection with the bulletins posted and the reports furnished to newspapers, mariners, and others interested.

The signals adopted by this Bureau for announcing the approach of windstorms are as follows:

The STORM SIGNAL (a red flag, eight feet square, with black center, three feet square) indicates that a storm of marked violence is expected.

The RED PENNANT (eight feet hoist and fifteen feet fly) displayed with the flags indicates easterly winds, that is, from the northeast to south, inclusive, and that the storm center is approaching.

The WHITE PENNANT (eight feet hoist and fifteen feet fly) displayed with the flags indicates westerly winds, that is, from north to southwest, inclusive, and that the storm center has passed.

When the RED PENNANT is hoisted above the Storm Signal flag, winds are expected from the *northeast quadrant;* when below, from the *southeast quadrant.*

When the WHITE PENNANT is hoisted above the Storm-Signal flag, winds are expected from the *northwest quadrant;* when below, from the *southwest quadrant.*

NIGHT STORM SIGNALS.—By night a *red light* will indicate *easterly winds;* a *white* above a *red light* will indicate *westerly winds.*

The INFORMATION SIGNAL (red or white pennant displayed alone) when displayed at stations on the *Great Lakes* indicates that winds are expected which, in the opinion of the Forecast Official, may prove dangerous to small vessels and tows, without reference to any stated velocity, the red pennant indicating easterly, and the white westerly winds.

When displayed at stations on the *Atlantic*, *Pacific*, and *Gulf coasts* indicates that the local observer has received information from the Central Office of a storm covering a limited area, dangerous only for vessels about to sail to certain points, and is a notification to shipmasters that information will be given them upon application to the local observer. Only the red pennant is displayed on the coasts.

The HURRICANE SIGNAL (two storm-signal flags, red, with black centers, displayed one above the other) indicates the expected approach of a tropical hurricane or of an extremely severe and dangerous storm.

No night Information or Hurricane Signals are displayed.

WEATHER SIGNALS.

No. 1. White Flag.

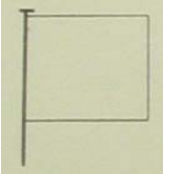

Clear or fair weather.

No. 2. Blue Flag.

Rain or snow.

No. 3. White and Blue Flag.



Local rain or snow.

No. 4. Black Triangular Flag.



Temperature signal.

No. 5. White Flag with black square in center.



Cold wave.

Number 1, white flag, indicates clear or fair weather. Number 2, blue flag, indicates rain or snow. Number 3, white and blue flag (parallel bars of white and blue), indicates that local rains or showers will occur, and that the rainfall will not be general. Number 4, black triangular flag, always refers to temperature; when placed above numbers 1, 2, or 3 it indicates warmer weather; when placed below numbers 1, 2, or 3 it indicates colder weather; when not displayed, the indications are that the temperature will remain stationary, or that the change in temperature will not vary more than four degrees from the temperature of the same hour of the preceding day from March to October, inclusive, and not more than six degrees for the remaining months of the year. Number 5, white flag, with black square in center, indicates the approach of a *sudden* and *decided* fall in temperature. When number 5 is displayed, number 4 is always omitted.

2. When displayed on poles the signals should be arranged to read downward; when displayed from horizontal supports a small streamer should be attached to indicate the point from which the signals are to be read.

The "NORTHER" SIGNAL (red flag with black center) indicates *high northerly winds, accompanied by snow, with temperature below freezing*, and will be used in Minnesota, the Dakotas, Montana, Wyoming, Colorado, Nebraska, Kansas, Iowa, Indian Territory, Oklahoma, and Texas, except at stations on Lake Superior and the Gulf coast, where the wind signal will be used as at present. The signal is the same as the Storm Flag of the Wind-Signal system, although having a different significance when displayed at inland stations in the States named.

No. 6. Red Flag with black square in center.

Norther.

CYCLONES.

[Pilot Chart, Hydrographic Office.]

"RULE 1.—*If the squalls freshen without any shift of wind*, you are on or near the storm track: heave-to on the starboard tack and watch for some indications of a shift, observing the low clouds particularly; if the barometer fall decidedly (say half an inch) without any shift, and if wind and sea permit, run off with the wind on the starboard quarter and keep your compass course.

"RULE 2.—*If the wind shift to the right*, you are to the right of the storm track: put the ship on the starboard tack and make as much headway as possible until obliged to lie-to (starboard tack).

"RULE 3.—*If the wind shift to the left*, you are to the left of the storm track: bring the wind on the starboard quarter and keep your compass course; if obliged to lie-to, do so on the port tack.

"GENERAL RULES, GOOD FOR ALL NORTHERN HEMISPHERE STORMS.—In scudding always keep the wind well on the starboard quarter, in order to run out of the storm. Always lie-to on the coming-up tack. Use oil to prevent heavy seas from breaking on board.

LIFE-SAVING SIGNALS.

The following signals, recommended by the late International Marine Conference for adoption by all institutions for saving life from wrecked vessels, have been adopted by the Life-Saving Service of the United States:

1. Upon the discovery of a wreck by night, the life-saving force will burn a red pyrotechnic light or a red rocket to signify, "You are seen; assistance will be given as soon as possible."

2. A red flag waved on shore by day, or a red light, red rocket, or red Roman candle displayed by night, will signify, "Haul away."

3. A white flag waved on shore by day, or a white light slowly swung back and forth, or a white rocket or white Roman candle fired by night, will signify, "Slack away."

4. Two flags, a white and a red, waved at the same time on shore by day, or two lights, a white and a red, slowly swung at the same time, or a blue pyrotechnic light burned by night, will signify, "Do not attempt to land in your own boats; it is impossible."

5. A man on shore beckoning by day, or two torches burning near together by night, will signify, "This is the best place to land."

RULES TO PREVENT COLLISIONS AT SEA.

The attention of all persons concerned is invited to the following rules to prevent collisions of vessels:

In the left-hand column are printed the revised international rules. These rules went into effect *July 1, 1897*. In the right-hand column are printed the rules for the navigation of rivers, harbors, and inland waters of the United States navigable by sea-going vessels. These rules went into effect on *October 7, 1897*.

Italics indicate material changes from former law.

The rules below do not apply to the Great Lakes and connecting and tributary waters as far east as Montreal. Rules for those waters are distinct and are published in a separate circular.

The rules below do not apply to the Red River of the North and rivers entering into the Gulf of Mexico and its tributaries. To these waters the rules now in use, to be found in section 4233 of the Revised Statutes, and its amendments and rules made, pursuant to R. S. 4412, by the Board of Supervising Inspectors of Steam Vessels, will continue in force. Following these rules are printed the lines of demarcation, as fixed thus far by the Secretary of the Treasury, within which the inland rules of the right-hand column are applicable (with the exception, as already noted, of rivers flowing into the Gulf of Mexico and their tributaries).

INTERNATIONAL RULES.

I.—ENACTING CLAUSE, SCOPE, AND PENALTY.

Be it enacted by the Senate and House of Representatives of the United States of America in Congress assembled, That the following regulations for preventing collisions at sea shall be followed by all public and private vessels of the United States upon the high seas and in all *waters connected therewith, navigable by seagoing vessels.*

ART. 30. Nothing in these rules shall interfere with the operation of a special rule, duly made by local authority, relative to the navigation of any harbor, river, or inland *waters.*

INLAND RULES.

I.—ENACTING CLAUSE, SCOPE, AND PENALTY.

Whereas the provisions of chapter eight hundred and two of the laws of eighteen hundred and ninety, and the amendments thereto, adopting regulations for preventing collisions at sea [i. e., international rules of left-hand column], apply to all waters of the United States connected with the high seas navigable by sea-going vessels, except so far as the navigation of any harbor, river, or inland waters is regulated by special rules duly made by local authority; and

Whereas it is desirable that the regulations relating to the navigation of all harbors, rivers, and inland waters of the United States, except the Great Lakes and their connecting and tributary waters as far east as Montreal and the Red River of the North and rivers emptying into the Gulf of Mexico and their tributaries, shall be stated in one act: Therefore,

Be it enacted by the Senate and House of Representatives of the United States of America in Congress assembled, That the following regulations for preventing collision shall be followed by all vessels navigating all harbors, rivers, and inland waters of the United States, except the Great Lakes and their connecting and tributary waters as far east as Montreal and the Red River of the North and rivers emptying into the Gulf of Mexico and their tribu-

INTERNATIONAL RULES.

PRELIMINARY DEFINITIONS.

In the following rules every *steam vessel* which is under sail and not under steam is to be considered a *sailing vessel*, and *every vessel* under steam, whether under sail or not, is to be considered a *steam vessel*.

The words "steam vessel" shall include any vessel propelled by machinery.

A vessel is "under way," within the meaning of these rules, when she is not at anchor, or made fast to the shore, or aground.

II.—LIGHTS, AND SO FORTH.

The word "visible" in these rules when applied to lights shall mean visible on a dark night with a clear atmosphere.

ARTICLE 1. The *rules concerning* lights shall be *complied with* in all weathers from sunset to sunrise, *and during such time no other lights which may be mistaken for the prescribed lights shall be exhibited.*

STEAM VESSELS—MASTHEAD LIGHT.

ART. 2. *A steam vessel* when under way shall carry—(a) On or in front of the foremast, *or if a vessel without a foremast, then in the fore part of the vessel*, at a height above the hull of not less than twenty feet, and if the breadth of the vessel exceeds twenty feet, then at a height above the hull not less than such breadth, *so, however, that the light need not be carried at a greater height above the hull than forty feet*, a bright white light, so constructed as to show an unbroken light over an arc of the horizon of twenty points of the compass, so fixed as to throw the light ten points on each side of the *vessel*, namely, from right ahead to two points abaft the beam on either side, and of such a character as to be visible at a distance of at least five miles.

STEAM VESSELS—SIDE LIGHTS.

(b) On the starboard side a green light so constructed as to show an unbroken light over an arc of the horizon of ten points of the compass, so fixed as to throw the light from right ahead to two points abaft the beam on the starboard side, and of such a character as to be visible at a distance of at least two miles.

(c) On the port side a red light so constructed as to show an unbroken light over an arc of the horizon of ten points

INLAND RULES.

taries, and are hereby declared special rules duly made by local authority:

SEC. 3. That every pilot, engineer, mate, or master of any steam vessel, and every master or mate of any barge or canal boat, who neglects or refuses to observe the provisions of this act, or the regulations established in pursuance of the preceding section [see section 2, page 5], shall be liable to a penalty of fifty dollars, and for all damages sustained by any passenger in his person or baggage by such neglect or refusal: *Provided*, That nothing herein shall relieve any vessel, owner, or corporation from any liability incurred by reason of such neglect or refusal.

SEC. 4. That every vessel that shall be navigated without complying with the provisions of this act shall be liable to a penalty of two hundred dollars, one-half to go to the informer, for which sum the vessel so navigated shall be liable and may be seized and proceeded against by action in any district court of the United States having jurisdiction of the offense.

PRELIMINARY DEFINITIONS.

In the following rules every *steam vessel* which is under sail and not under steam is to be considered a *sailing vessel*, and *every vessel* under steam, whether under sail or not, is to be considered a steam *vessel*.

The words "steam vessel" shall include any vessel propelled by machinery.

A vessel is "under way," within the meaning of these rules, when she is not at anchor, or made fast to the shore, or aground.

II.—LIGHTS, AND SO FORTH.

The word "visible" in these rules, when applied to lights, shall mean visible on a dark night with a clear atmosphere.

ARTICLE 1. The *rules concerning* lights shall be *complied with* in all weathers from sunset to sunrise, and *during such time no other lights which may be mistaken for the prescribed lights shall be exhibited.*

STEAM VESSELS—MASTHEAD LIGHT.

ART. 2. A *steam vessel* when under way shall carry—(a) On or in the front of the foremast, *or if a vessel without a foremast, then in the fore part of the vessel*, a bright white light so constructed as to show an unbroken light over an arc of the horizon of twenty points of the compass, so fixed as to throw the light ten points on each side of the vessel, namely, from right ahead to two points abaft the beam on either side, and of such a character as to be visible at a distance of at least five miles.

STEAM VESSELS—SIDE LIGHTS.

(b) On the starboard side a green light so constructed as to show an unbroken light over an arc of the horizon of ten points of the compass, so fixed as to throw the light from right ahead to two points abaft the beam on the starboard side, and of such a character as to be visible at a distance of at least two miles.

(c) On the port side a red light so constructed as to show an unbroken light over an arc of the horizon of ten points

INTERNATIONAL RULES.

of the compass, so fixed as to throw the light from right ahead to two points abaft the beam on the port side, and of such a character as to be visible at a distance of at least two miles.

(d) The said green and red side lights shall be fitted with inboard screens projecting at least three feet forward from the light, so as to prevent these lights from being seen across the bow.

STEAM VESSELS—RANGE LIGHTS.

(e) *A steam vessel when under way may carry an additional white light similar in construction to the light mentioned in subdivision (a). These two lights shall be so placed in line with the keel that one shall be at least fifteen feet higher than the other, and in such a position with reference to each other that the lower light shall be forward of the upper one. The vertical distance between these lights shall be less than the horizontal distance.*

STEAM VESSELS WHEN TOWING.

ART. 3. A *steam vessel* when towing another *vessel* shall, in addition to her side lights, carry two bright white lights in a vertical line one over the other, not less than *six* feet apart, *and when towing more than one vessel shall carry an additional bright white light six feet above or below such light, if the length of the tow measuring from the stern of the towing vessel to the stern of the last vessel towed exceeds six hundred feet.* Each of these lights shall be of the same construction and character, and shall be carried in the same position as the white light mentioned in article two (a), *excepting the additional light, which may be carried at a height of not less than fourteen feet above the hull.*

Such steam vessel may carry a small white light abaft the funnel or aftermast for the vessel towed to steer by, but such light shall not be visible forward of the beam.

SPECIAL LIGHTS.

ART. 4. (a) A *vessel* which from any accident is not under command shall carry at the same height as a white light mentioned in article two (a), *where they can best be seen*, and if a *steam vessel*, in lieu of that light *two red lights*, in a vertical line one over the other, not less than *six* feet apart, and of such a character as to be visible *all around the horizon* at a distance of at least two miles; and shall by day carry in a vertical line one over the other, not less than *six* feet apart, *where they can best be seen, two* black balls or shapes, each two feet in diameter.

(b) A *vessel* employed in laying or in picking up a telegraph cable shall carry in the same position as the white light mentioned in article two (a), and if a *steam vessel* in lieu of that light three lights in a vertical line one over the other not less than six feet apart. The highest and lowest of these lights shall be red, and the middle light shall be white, and they shall be of such a character

INLAND RULES.

of the compass, so fixed as to throw the light from right ahead to two points abaft the beam on the port side, and of such a character as to be visible at a distance of at least two miles.

(d) The said green and red side lights shall be fitted with inboard screens projecting at least three feet forward from the light, so as to prevent these lights from being seen across the bow.

STEAM VESSELS—RANGE LIGHTS.

(e) A sea-going steam vessel when under way may carry an additional white light similar in construction to the light mentioned in subdivision (a). These two lights shall be so placed in line with the keel that one shall be at least fifteen feet higher than the other, and in such a position with reference to each other that the lower light shall be forward of the upper one. The vertical distance between these lights shall be less than the horizontal distance.

(f) All steam vessels (except sea-going vessels and ferryboats) shall carry in addition to green and red lights required by article two (b), (c), and screens as required by article two (d), a central range of two white lights, the after light being carried at an elevation at least fifteen feet above the light at the head of the vessel. The headlight shall be so constructed as to show an unbroken light through twenty points of the compass, namely, from right ahead to two points abaft the beam on either side of the vessel, and the after light so as to show all around the horizon.

STEAM VESSELS WHEN TOWING.

ART. 3. A *steam vessel* when towing another *vessel* shall, in addition to her side lights, carry two bright white lights in a vertical line one over the other, not less than *three* feet apart, *and when towing more than one vessel shall carry an additional bright white light three feet above or below such lights, if the length of the tow measuring from the stern of the towing vessel to the stern of the last vessel towed exceeds six hundred feet.* Each of these lights shall be of the same construction and character, and shall be carried in the same position as the white light mentioned in article two (a) or the after range light mentioned in article two (f).

Such steam vessel may carry a small white light abaft the funnel or aftermast for the vessel towed to steer by, but such light shall not be visible forward of the beam.

INTERNATIONAL RULES.

as to be visible *all around the horizon, at a distance of at least two miles.* By day she shall carry in a vertical line, one over the other, not less than six feet apart, *where they can best be seen*, three shapes not less than two feet in diameter, of which the highest and lowest shall be globular in shape and red in color, and the middle one diamond in shape and white.

(c) The *vessels* referred to in this article, when not making way through the water, shall not carry the side lights, but when making way shall carry them.

(d) The lights and shapes required to be shown by this article are to be taken by other *vessels* as signals that the *vessel* showing them is not under command and can not therefore get out of the way.

These signals are not signals of vessels in distress and requiring assistance. Such signals are contained in article thirty-one.

LIGHTS FOR SAILING VESSELS AND VESSELS IN TOW.

ART. 5. A *sailing vessel* under way *and any vessel* being towed shall carry the same lights as are prescribed by article two for a *steam vessel* under way, with the exception of the white lights mentioned therein, which they shall never carry.

LIGHTS FOR SMALL VESSELS.

ART. 6. Whenever, as in the case of small vessels *under way* during bad weather, the green and red side lights can not be fixed, these lights shall be kept *at hand, lighted and* ready for use; and shall, on the approach of or to other vessels, be exhibited on their respective sides in sufficient time to prevent collision, in such manner as to make them most visible, and so that the green light shall not be seen on the port side nor the red light on the starboard side, *nor, if practicable, more than two points abaft the beam on their respective sides.* To make the use of these portable lights more certain and easy the lanterns containing them shall each be painted outside with the color of the light they respectively contain, and shall be provided with proper screens.

LIGHTS FOR SMALL STEAM AND SAIL VESSELS AND OPEN BOATS.

"ART. 7. *Steam vessels of less than forty, and vessels under oars or sails* of less than twenty tons *gross* tonnage, *respectively, and rowing boats,* when under way, shall not be

INLAND RULES.

LIGHTS FOR SAILING VESSELS AND VESSELS IN TOW.

ART. 5. A sailing vessel under way or being towed shall carry the same lights as are prescribed by article two for a steam vessel under way, with the exception of the white lights mentioned therein, which they shall never carry.

LIGHTS FOR FERRYBOATS, BARGES, AND CANAL BOATS IN TOW.

SEC. 2. That the supervising inspectors of steam vessels and the Supervising Inspector-General shall establish such rules to be observed by steam vessels in passing each other and as to the lights to be carried by ferryboats and by barges and canal boats when in tow of steam vessels, not inconsistent with the provisions of this act, as they from time to time may deem necessary for safety, which rules when approved by the Secretary of the Treasury, are hereby declared special rules duly made by local authority, as provided for in article thirty of chapter eight hundred and two of the laws of eighteen hundred and ninety. Two printed copies of such rules shall be furnished to such ferryboats and steam vessels, which rules shall be kept posted up in conspicuous places in such vessels.

LIGHTS FOR SMALL VESSELS.

ART. 6. Whenever, as in the case of vessels *of less than ten gross tons* under way during bad weather, the green and red side lights can not be fixed, these lights shall be kept *at hand, lighted and ready* for use; and shall, on the approach of or to other vessels, be exhibited on their respective sides in sufficient time to prevent collision, in such manner as to make them most visible, and so that the green light shall not be seen on the port side nor the red light on the starboard side, *nor, if practicable, more than two points abaft the beam on their respective sides.* To make the use of these portable lights more certain and easy the lanterns containing them shall each be painted outside with the color of the light they respectively contain, and shall be provided with proper screens.

INTERNATIONAL RULES.

required to carry the lights mentioned in article two (a), (b), and (c), but if they do not carry them they shall be provided with the following lights:

"*First. Steam vessels of less than forty tons shall carry—*

"*(a) In the fore part of the vessel, or on or in front of the funnel, where it can best be seen, and at a height above the gunwale of not less than nine feet, a bright white light constructed and fixed as prescribed in article two (a), and of such a character as to be visible at a distance of at least two miles.*

"*(b) Green and red side lights constructed and fixed as prescribed in article two (b) and (c), and of such a character as to be visible at a distance of at least one mile, or a combined lantern showing a green light and a red light from right ahead to two points abaft the beam on their respective sides. Such lanterns shall be carried not less than three feet below the white light.*

"*Second. Small steamboats, such as are carried by sea-going vessels, may carry the white light at a less height than nine feet above the gunwale, but it shall be carried above the combined lantern mentioned in subdivision one (b).*

"*Third. Vessels under oars or sails* of less than twenty tons shall have ready at hand a lantern with a green glass on one side and a red glass on the other, which, on the approach of or to other vessels, shall be exhibited in sufficient time to prevent collision, so that the green light shall not be seen on the port side nor the red light on the starboard side.

"*Fourth. Rowing boats, whether under oars or sail, shall have ready at hand a lantern showing a white light which shall be temporarily exhibited in sufficient time to prevent collision.*

"*The vessels referred to in this article shall not be obliged to carry the lights prescribed by article four (a) and article eleven, last paragraph.*"

LIGHTS FOR PILOT VESSELS.

ART. 8. Pilot vessels when engaged on their station on pilotage duty shall not show the lights required for other vessels, but shall carry a white light at the masthead, visible all around the horizon, and shall also exhibit a flare-up light or flare-up lights at short intervals, which shall never exceed fifteen minutes.

On the near approach of or to other vessels they shall have their side lights lighted, ready for use, and shall flash or show them at short intervals, to indicate the direction in which they are heading, but the green light shall not be shown on the port side, nor the red light on the starboard side.

A pilot vessel of such a class as to be obliged to go alongside of a vessel to put a pilot on board may show the white light instead of carrying it at the masthead, and may, instead of the colored lights above mentioned, have at hand, ready for use, a lantern with green glass on the one side and red glass on the other, to be used as prescribed above.

Pilot vessels, when not engaged on their station on pilotage duty shall carry lights similar to those of other *vessels of their tonnage.*

LIGHTS, ETC., OF FISHING VESSELS.

ART. 9. [Article nine, act of August 19, 1890, was repealed by act of May 28, 1894, and article 10, act of March 3, 1885, was reenacted in part by act of August 13, 1894, and is reproduced here in part as article 9. It will be the object of further consideration by the maritime powers.]

Fishing vessels of less than twenty tons net registered tonnage, when under way and when not having their nets,

INLAND RULES.

ART. 7. *Rowing boats, whether under oars or sail, shall have ready at hand a lantern showing a white light which shall be temporarily exhibited in sufficient time to prevent collision.*

LIGHTS FOR PILOT VESSELS.

ART. 8. Pilot vessels when engaged on their stations on pilotage duty shall not show the lights required for other vessels, but shall carry a white light at the masthead, visible all around the horizon, and shall also exhibit a flare-up light or flare-up lights at short intervals, which shall never exceed fifteen minutes.

On the near approach of or to other vessels they shall have their side lights lighted, ready for use, and shall flash or show them at short intervals, to indicate the direction in which they are heading, but the green light shall not be shown on the port side nor the red light on the starboard side.

A pilot vessel of such a class as to be obliged to go alongside of a vessel to put a pilot on board may show the white light instead of carrying it at the masthead, and may, instead of the colored lights above mentioned, have at hand, ready for use, a lantern with a green glass on the one side and a red glass on the other, to be used as prescribed above.

Pilot vessels, when not engaged on their station on pilotage duty, shall carry lights similar to those of other *vessels of their tonnage.*

LIGHTS, ETC., OF FISHING VESSELS.

ART. 9. (a) *Fishing vessels of less than ten gross tons, when under way and when not having their nets, trawls, dredges, or lines in the water, shall not be obliged to carry the colored side lights; but every such vessel shall, in lieu thereof, have ready at hand a lantern with a green glass on one side and a red glass on the other side, and on approaching to or being approached by another vessel such lantern shall be exhibited in*

INTERNATIONAL RULES.

trawls, dredges, or lines in the water, shall not be obliged to carry the colored side lights; but every such vessel shall in lieu thereof have ready at hand a lantern with a green glass on the one side and a red glass on the other side, and on approaching to or being approached by another vessel such lantern shall be exhibited in sufficient time to prevent collision, so that the green light shall not be seen on the port side nor the red light on the starboard side.

LIGHTS FOR FISHING VESSELS OFF EUROPEAN COASTS.

The following portion of this article applies only to fishing vessels and boats when in the sea off the coast of Europe lying north of Cape Finisterre:

(*a*) All fishing vessels and fishing boats of twenty tons net registered tonnage or upward, when under way and when not having their nets, trawls, dredges, or lines in the water, shall carry and show the same lights as other vessels under way.

(*b*) All vessels when engaged in fishing with drift nets shall exhibit two white lights from any part of the vessel where they can be best seen. Such lights shall be placed so that the vertical distance between them shall be not less than six feet and not more than ten feet, and so that the horizontal distance between them, measured in a line with the keel of the vessel, shall be not less [than] five feet and not more than ten feet. The lower of these two lights shall be the more forward, and both of them shall be of such a character and contained in lanterns of such construction as to show all round the horizon, on a dark night, with a clear atmosphere, for a distance of not less than three miles.

(*c*) All vessels when trawling, dredging, or fishing with any kind of drag nets shall exhibit, from some part of the vessel where they can be best seen, two lights. One of these lights shall be red and the other shall be white. The red light shall be above the white light, and shall be at a vertical distance from it of not less than six feet and not more than twelve feet; and the horizontal distance between them, if any, shall not be more than ten feet. These two lights shall be of such a character and contained in lanterns of such construction as to be visible all round the horizon, on a dark night, with a clear atmosphere, the white light to a distance of not less than three miles, and the red light of not less [than] two miles.

(*d*) A vessel employed in line fishing, with her lines out, shall carry the same lights as a vessel when engaged in fishing with drift nets.

INLAND RULES.

sufficient time to prevent collision, so that the green light shall not be seen on the port side nor the red light on the starboard side.

(*b*) *All fishing vessels and fishing boats of ten gross tons or upward, when under way and when not having their nets, trawls, dredges, or lines in the water, shall carry and show the same lights as other vessels under way.*

(*c*) *All vessels, when trawling, dredging, or fishing with any kind of drag nets or lines, shall exhibit, from some part of the vessel where they can be best seen, two lights. One of these lights shall be red and the other shall be white. The red light shall be above the white light, and shall be at a vertical distance from it of not less than six feet and not more than twelve feet; and the horizontal distance between them, if any, shall not be more than ten feet. These two lights shall be of such a character and contained in lanterns of such construction as to be visible all round the horizon, the white light a distance of not less than three miles and the red light of not less [than] two miles.*

LIGHTS FOR RAFTS OR OTHER CRAFT NOT PROVIDED FOR.

(*d*) Rafts, or other water craft not herein provided for, navigating by hand power, horse power, or by the current of the river, shall carry one or more good white lights, which shall be placed in such manner as shall be prescribed by the Board of Supervising Inspectors of Steam Vessels.

INTERNATIONAL RULES.	INLAND RULES.
(*e*) If a vessel, when fishing with a trawl, dredge, or any kind of drag net, becomes stationary in consequence of her gear getting fast to a rock or other obstruction, she shall show the light and make the fog signal for a vessel at anchor.	
(*f*) Fishing vessels may at any time use a flare-up in addition to the lights which they are by this article required to carry and show. All flare-up lights exhibited by a vessel when trawling, dredging, or fishing with any kind of drag net shall be shown at the after part of the vessel, excepting that if the vessel is hanging by the stern to her trawl, dredge, or drag net, they shall be exhibited from the bow.	
(*g*) Every fishing vessel when at anchor between sunset and sunrise shall exhibit a white light, visible all round the horizon at a distance of at least one mile.	
(*h*) In a fog a drift-net vessel attached to her nets, and a vessel when trawling, dredging, or fishing with any kind of drag net, and a vessel employed in line fishing with her lines out, shall, at intervals of not more than two minutes, make a blast with her fog horn and ring her bell alternately.	
LIGHTS FOR AN OVERTAKEN VESSEL.	LIGHTS FOR AN OVERTAKEN VESSEL.
ART. 10. A *vessel* which is being overtaken by another shall show from her stern to such last-mentioned *vessel* a white light or a flare-up light.	ART. 10. A *vessel* which is being overtaken by another, except a steam vessel with an after range light showing all around the horizon, shall show *from her stern* to such last-mentioned vessel a white light or a flare-up light.
The white light required to be shown by this article may be fixed and carried in a lantern, but in such case the lantern shall be so constructed, fitted, and screened that it shall throw an unbroken light over an arc of the horizon of twelve points of the compass, namely, for six points from right aft on each side of the vessel, so as to be visible at a distance of at least one mile. Such light shall be carried as nearly as practicable on the same level as the side lights.	
ANCHOR LIGHTS.	ANCHOR LIGHTS.
ART. 11. A *vessel under one hundred and fifty feet in length* when at anchor shall carry *forward*, where it can best be seen, but at a height not exceeding twenty feet above the hull, a white light, in a lantern so constructed as to show a clear, uniform, and unbroken light visible all around the horizon at a distance of at least one mile.	ART. 11. A vessel *under one hundred and fifty feet in length* when at anchor, shall carry forward, where it can best be seen, but at a height not exceeding twenty feet above the hull, a white light in a lantern so constructed as to show a clear, uniform, and unbroken light visible all around the horizon at a distance of at least one mile.
A vessel of one hundred and fifty feet or upwards in length, when at anchor, shall carry *in the forward part of the vessel, at a height of not less than twenty and* not exceeding *forty* feet above the hull, one such light, *and at or near the stern of the vessel, and at such a height that it shall be not less than fifteen feet lower than the forward light, another such light.*	*A vessel of one hundred and fifty feet or upwards in length when at anchor shall carry in the forward part of the vessel, at a height of not less than twenty and not exceeding forty feet above the hull, one such light, and at or near the stern of the vessel, and at such a height that it shall be not less than fifteen feet lower than the forward light, another such light.*
The length of a vessel shall be deemed to be the length appearing in her certificate of registry.	*The length of a vessel shall be deemed to be the length appearing in her certificate of registry.*
A vessel aground in or near a fair-way shall carry the above light or lights and the two red lights prescribed by article four (*a*).	
SPECIAL SIGNALS.	SPECIAL SIGNALS.
ART. 12. *Every vessel may, if necessary in order to attract attention, in addition to the lights which she is by these rules required to carry, show a flare-up light or use any detonating signal that can not be mistaken for a distress signal.*	ART. 12. *Every vessel may, if necessary, in order to attract attention, in addition to the lights which she is by these rules required to carry, show a flare-up light or use any detonating signal that can not be mistaken for a distress signal.*
NAVAL LIGHTS AND RECOGNITION SIGNALS.	NAVAL LIGHTS AND RECOGNITION SIGNALS.
ART. 13. Nothing in these rules shall interfere with the operation of any special rules made by the Government	ART. 13. *Nothing in these rules shall interfere with the operation of any special rules made by the Government of any*

INTERNATIONAL RULES.	INLAND RULES.
of any nation with respect to additional station and signal lights for two or more ships of war or for *vessels* sailing under convoy, *or with the exhibition of recognition signals adopted by shipowners, which have been authorized by their respective governments and duly registered and published.*	*nation with respect to additional station and signal lights for two or more ships of war or for vessels sailing under convoy, or with the exhibition of recognition signals adopted by shipowners, which have been authorized by their respective governments and duly registered and published.*
STEAM VESSEL UNDER SAIL BY DAY.	STEAM VESSEL UNDER SAIL BY DAY.
ART. 14. *A steam vessel proceeding under sail only, but having her funnel up, shall carry in daytime, forward, where it can best be seen, one black ball or shape two feet in diameter.*	ART. 14. *A steam vessel proceeding under sail only, but having her funnel up, may carry in daytime, forward, where it can best be seen, one black ball or shape two feet in diameter.*
III.—SOUND SIGNALS IN FOG, ETC.	III.—SOUND SIGNALS IN FOG, ETC.
PRELIMINARY.	PRELIMINARY.
ART. 15. *All signals prescribed by this article for vessels under way shall be given:* *First. By "steam vessels," on the whistle or siren.* *Second. By "sailing vessels" and "vessels towed," on the fog horn.* *The words "prolonged blast" used in this article shall mean a blast of from four to six seconds duration.* *A steam vessel* shall be provided with an *efficient whistle or siren, sounded by steam or by some substitute for steam,* so placed that the sound may not be intercepted by any obstruction, and with an efficient fog horn, to be sounded by mechanical means, and also with an efficient bell. (In all cases where the rules require a bell to be used a drum may be substituted on board Turkish vessels, *or a gong where such articles are used on board small seagoing vessels.*) *A sailing vessel of twenty tons gross tonnage or upward* shall be provided with a similar fog horn and bell. In fog, mist, falling snow, *or heavy rain storms,* whether by day or night, the signals described in this article shall be used as follows, namely:	ART. 15. *All signals prescribed by this article for vessels under way shall be given:* 1. *By "steam vessels," on the whistle or siren.* 2. *By "sailing vessels" and "vessels towed," on the fog horn.* *The words "prolonged blast" used in this article shall mean a blast of from four to six seconds duration.* *A steam vessel* shall be provided with an *efficient whistle or siren, sounded by steam or by some substitute for steam,* so placed that the sound may not be intercepted by any obstruction, and with an efficient fog horn; also with an efficient bell. A sailing vessel of twenty tons gross tonnage or upward shall be provided with a similar fog horn and bell. In fog, *mist, falling snow, or heavy rain storms,* whether by day or night, the signals described in this article shall be used as follows, namely:
STEAM VESSEL UNDER WAY.	STEAM VESSEL UNDER WAY.
(a) *A steam vessel having way upon her* shall sound, at intervals of not more than two minutes, a prolonged blast. (b) *A steam vessel under way, but stopped, and having no way upon her, shall sound, at intervals of not more than two minutes, two prolonged blasts, with an interval of about one second between.*	(a) A steam vessel under way shall sound, at intervals of not more than one minute, a prolonged blast.
SAIL VESSEL UNDER WAY.	SAIL VESSEL UNDER WAY.
(c) A *sailing vessel* under way shall sound, at intervals of not more than *one* minute, when on the starboard tack, one blast; when on the port tack, two blasts in succession, and when with the wind abaft the beam, three blasts in succession.	(c) A sailing vessel under way shall sound, *at intervals of not more than one minute, when on the starboard tack, one blast; when on the port tack, two blasts in succession, and when with the wind abaft the beam, three blasts in succession.*
VESSELS AT ANCHOR OR NOT UNDER WAY.	VESSELS AT ANCHOR OR NOT UNDER WAY.
(d) *A vessel* when *at anchor* shall, at intervals of not more than *one* minute, ring the bell *rapidly for about five seconds.*	(d) A *vessel* when at anchor shall, at intervals of not more than *one minute, ring the bell rapidly for about five seconds.*
VESSELS TOWING OR TOWED.	VESSELS TOWING OR TOWED.
(e) *A vessel when towing, a vessel employed in laying or in picking up a telegraph cable, and a vessel under way, which is unable to get out of the way of an approaching vessel through being not under command, or unable to maneuver as*	(e) A steam vessel when towing, shall, instead of the signals prescribed in subdivision (a) of this article, at intervals of not more than one minute, sound *three blasts in succession, namely, one prolonged blast followed by two short*

INTERNATIONAL RULES.

required by the rules, shall, instead of the signals prescribed in subdivisions (a) and (c) of this article, at intervals of not more than two minutes, sound three blasts in succession, namely: One prolonged blast followed by two short blasts. A vessel towed may give this signal and she shall not give any other.

SMALL SAILING VESSELS AND BOATS.

Sailing vessels and boats of less than twenty tons gross tonnage shall not be obliged to give the above-mentioned signals, but, if they do not, they shall make some other efficient sound signal at intervals of not more than one minute.

SPEED IN FOG.

ART. 16. Every *vessel* shall, in a fog, mist, falling snow, *or heavy rain storms*, go at a moderate speed, *having careful regard for the existing circumstances and conditions.*

A steam vessel hearing, apparently forward of her beam, the fog signal of a vessel, the position of which is not ascertained shall, so far as the circumstances of the case admit, stop her engines, and then navigate with caution until danger of collision is over.

IV.—STEERING AND SAILING RULES.

PRELIMINARY.

Risk of collision can, when circumstances permit, be ascertained by carefully watching the compass bearing of an approaching vessel. If the bearing does not appreciably change, such risk should be deemed to exist.

SAILING VESSELS.

ART. 17. When two *sailing vessels* are approaching one another, so as to involve risk of collision, one of them shall keep out of the way of the other, as follows, namely:

(a) A *vessel* which is running free shall keep out of the way of a *vessel* which is closehauled.

(b) A *vessel* which is closehauled on the port tack shall keep out of the way of a *vessel* which is closehauled on the starboard tack.

(c) When both are running free, with the wind on different sides, the *vessel* which has the wind on the port side shall keep out of the way of the other.

(d) When both are running free, with the wind on the same side, the *vessel* which is to the windward shall keep out of the way of the *vessel* which is to the leeward.

(e) A *vessel* which has the wind aft shall keep out of the way of the other *vessel*.

STEAM VESSELS.

ART. 18. When two *steam vessels* are meeting end on, or nearly end on, so as to involve risk of collision, each shall alter her course to starboard, so that each may pass on the port side of the other.

INLAND RULES.

blasts. A vessel towed may give this signal and she shall not give any other.

RAFTS, OR OTHER CRAFT NOT PROVIDED FOR.

(f) All rafts or other water craft, not herein provided for, navigating by hand power, horse power, or by the current of the river, shall sound a blast of the fog horn, or equivalent signal, at intervals of not more than *one minute.*

SPEED IN FOG.

ART. 16. Every *vessel* shall, in a fog, *mist, falling snow, or heavy rain storms*, go at a moderate speed, *having careful regard to the existing circumstances and conditions.*

A steam vessel hearing, apparently forward of her beam, the fog signal of a vessel, the position of which is not ascertained shall, so far as the circumstances of the case admit, stop her engines, and then navigate with caution until danger of collision is over.

IV.—STEERING AND SAILING RULES.

PRELIMINARY.

Risk of collision can, when circumstances permit, be ascertained by carefully watching the compass bearing of an approaching vessel. If the bearing does not appreciably change, such risk should be deemed to exist.

SAILING VESSELS.

ART. 17. *When two sailing vessels are approaching one another, so as to involve risk of collision, one of them shall keep out of the way of the other as follows, namely:*

(a) *A vessel which is running free shall keep out of the way of a vessel which is closehauled.*

(b) *A vessel which is closehauled on the port tack shall keep out of the way of a vessel which is closehauled on the starboard tack.*

(c) *When both are running free, with the wind on different sides, the vessel which has the wind on the port side shall keep out of the way of the other.*

(d) *When both are running free, with the wind on the same side, the vessel which is to the windward shall keep out of the way of the vessel which is to the leeward.*

(e) *A vessel which has the wind aft shall keep out of the way of the other vessel.*

STEAM VESSELS.

ART. 18. RULE I. When steam vessels are approaching each other head and head, that is, end on, or nearly so, it shall be the duty of each to pass on the port side of the other; and either vessel shall give, as a signal of her intention, one short and distinct blast of her whistle, which the other vessel shall answer promptly by a similar blast of her whistle, and thereupon such vessels shall pass on the port side of each other. But if the courses of such vessels are so far on the starboard of each other as not to be considered as meeting head and head, either vessel

INTERNATIONAL RULES.

This article only applies to cases where *vessels* are meeting end on, or nearly end on, in such a manner as to involve risk of collision, and does not apply to two *vessels* which must, if both keep on their respective courses, pass clear of each other.

The only cases to which it does apply are when each of the two *vessels* is end on, or nearly end on, to the other; in other words, to cases in which, by day, each *vessel* sees the masts of the other in a line, or nearly in a line, with her own; and by night, to cases in which each *vessel* is in such a position as to see both the side-lights of the other.

It does not apply by day to cases in which a *vessel* sees another ahead crossing her own course; or by night, to cases where the red light of one *vessel* is opposed to the red light of the other, or where the green light of one *vessel* is opposed to the green light of the other, or where a red light without a green light, or a green light without a red light, is seen ahead, or where both green and red lights are seen anywhere but ahead.

INLAND RULES.

shall immediately give two short and distinct blasts of her whistle, which the other vessel shall answer promptly by two similar blasts of her whistle, and they shall pass on the starboard side of each other.

The foregoing only applies to cases where vessels are meeting end on, or nearly end on, in such a manner as to involve risk of collision; in other words, to cases in which, by day, each vessel sees the masts of the other in a line, or nearly in a line, with her own, and by night to cases in which each vessel is in such a position as to see both the side-lights of the other.

It does not apply by day to cases in which a vessel sees another ahead crossing her own course, or by night to cases where the red light of one vessel is opposed to the red light of the other, or where the green light of one vessel is opposed to the green light of the other, or where a red light without a green light or a green light without a red light, is seen ahead, or where both green and red lights are seen anywhere but ahead.

RULE III. If, when steam-vessels are approaching each other, either vessel fails to understand the course or intention of the other, from any cause, the vessel so in doubt shall immediately signify the same by giving several short and rapid blasts, not less than four, of the steam-whistle.

RULE V. Whenever a steam-vessel is nearing a short bend or curve in the channel, where, from the height of the banks or other cause, a steam-vessel approaching from the opposite direction can not be seen for a distance of half a mile, such steam-vessel, when she shall have arrived within half a mile of such curve or bend, shall give a signal by one long blast of the steam-whistle, which signal shall be answered by a similar blast, given by any approaching steam-vessel that may be within hearing. Should such signal be so answered by a steam-vessel upon the farther side of such bend, then the usual signals for meeting and passing shall immediately be given and answered; but, if the first alarm signal of such vessel be not answered, she is to consider the channel clear and govern herself accordingly.

When steam-vessels are moved from their docks or berths, and other boats are liable to pass from any direction toward them, they shall give the same signal as in the case of vessels meeting at a bend, but immediately after clearing the berths so as to be fully in sight they shall be governed by the steering and sailing rules.

RULE VIII. When steam-vessels are running in the same direction, and the vessel which is astern shall desire to pass on the right or starboard hand of the vessel ahead, she shall give one short blast of the steam-whistle, as a signal of such desire, and if the vessel ahead answers with one blast, she shall put her helm to port; or if she shall desire to pass on the left or port side of the vessel ahead, she shall give two short blasts of the steam-whistle as a signal of such desire, and if the vessel ahead answers with two blasts, shall put her helm to starboard; or if the vessel ahead does not think it safe for the vessel astern to attempt to pass at that point, she shall immediately signify the same by giving several short and rapid blasts of the steam-whistle, not less than four, and under no circumstances shall the vessel astern attempt to pass the vessel ahead until such time as they have reached a point where it can be safely done, when said vessel ahead shall signify her willingness by blowing the proper signals.

INTERNATIONAL RULES.

TWO STEAM-VESSELS CROSSING.

ART. 19. When two *steam-vessels* are crossing, so as to involve risk of collision, the *vessel* which has the other on her own starboard side shall keep out of the way of the other.

STEAM-VESSEL SHALL KEEP OUT OF THE WAY OF SAILING-VESSEL.

ART. 20. When a *steam-vessel* and a *sailing-vessel* are proceeding in such directions as to involve risk of collision the *steam-vessel* shall keep out of the way of the *sailing-vessel*.

COURSE AND SPEED.

ART. 21. Where, by any of these rules, one of two *vessels* is to keep out of the way the other shall keep her course and speed.

Note.—When, in consequence of thick weather or other causes, such vessel finds herself so close that collision can not be avoided by the action of the giving-way vessel alone, she also shall take such action as will best aid to avert a collision. (See articles twenty-seven and twenty-nine.)

CROSSING AHEAD.

ART. 22. *Every vessel which is directed by these rules to keep out of the way of another vessel shall, if the circumstances of the case admit, avoid crossing ahead of the other.*

STEAM-VESSEL SHALL SLACKEN SPEED OR STOP.

ART. 23. Every *steam-vessel which is directed by these rules to keep out of the way of another vessel* shall, on approaching her, if necessary, slacken her speed or stop or reverse.

INLAND RULES.

The vessel ahead shall in no case attempt to cross the bow or crowd upon the course of the passing vessel.

RULE IX. The whistle signals provided in the rules under this article, for steam-vessels meeting, passing, or overtaking, are never to be used except when steamers are in sight of each other, and the course and position of each can be determined in the daytime by a sight of the vessel itself, or by night by seeing its signal lights. In fog, mist, falling snow or heavy rainstorms, when vessels can not see each other, fog-signals only must be given.

SUPPLEMENTARY REGULATIONS.

SEC. 2. That the supervising inspectors of steam-vessels and the Supervising Inspector-General shall establish such rules to be observed by steam-vessels in passing each other and as to the lights to be carried by ferry-boats and by barges and canal-boats when in tow of steam-vessels, not inconsistent with the provisions of this act, as they from time to time may deem necessary for safety, which rules when approved by the Secretary of the Treasury, are hereby declared special rules duly made by local authority, as provided for in article thirty of chapter eight hundred and two of the laws of eighteen hundred and ninety. Two printed copies of such rules shall be furnished to such ferry-boats and steam-vessels, which rules shall be kept posted up in conspicuous places in such vessels.

TWO STEAM-VESSELS CROSSING.

ART. 19. When two *steam-vessels* are crossing, so as to involve risk of collision, the vessel which has the other on her own starboard side shall keep out of the way of the other.

STEAM-VESSEL SHALL KEEP OUT OF THE WAY OF SAILING-VESSEL.

ART. 20. When a *steam-vessel and sailing-vessel* are proceeding in such directions as to involve risk of collision, the steam-vessel shall keep out of the way of the sailing-vessel.

COURSE AND SPEED.

ART. 21. *Where, by any of these rules, one of the two vessels is to keep out of the way, the other shall keep her course and speed.*

[*See articles 27 and 29.*]

CROSSING AHEAD.

ART. 22. *Every vessel which is directed by these rules to keep out of the way of another vessel shall, if the circumstances of the case admit, avoid crossing ahead of the other.*

STEAM-VESSEL SHALL SLACKEN SPEED OR STOP.

ART. 23. Every *steam-vessel which is directed by these rules to keep out of the way of another vessel* shall, on approaching her, if necessary, slacken her speed or stop or reverse.

INTERNATIONAL RULES.

OVERTAKING VESSELS.

ART. 24. Notwithstanding anything contained in these rules every *vessel*, overtaking any other, shall keep out of the way of the overtaken *vessel*.

Every vessel coming up with another vessel from any direction more than two points abaft her beam, that is, in such a position, with reference to the vessel which she is overtaking that at night she would be unable to see either of that vessel's side-lights, shall be deemed to be an overtaking vessel; and no subsequent alteration of the bearing between the two vessels shall make the overtaking vessel a crossing vessel within the meaning of these rules, or relieve her of the duty of keeping clear of the overtaken vessel until she is finally past and clear.

As by day the overtaking vessel can not always know with certainty whether she is forward of or abaft this direction from the other vessel she should, if in doubt, assume that she is an overtaking vessel and keep out of the way.

NARROW CHANNELS.

ART. 25. In narrow channels every *steam vessel* shall, when it is safe and practicable, keep to that side of the fairway or mid-channel which lies on the starboard side of such *vessel*.

RIGHT OF WAY OF FISHING VESSELS.

ART. 26. *Sailing vessels under way shall keep out of the way of sailing vessels or boats fishing with nets, or lines, or trawls. This rule shall not give to any vessel or boat engaged in fishing the right of obstructing a fairway used by vessels other than fishing vessels or boats.*

GENERAL PRUDENTIAL RULE.

ART. 27. In obeying and construing these rules due regard shall be had to all dangers of navigation *and collision*, and to any special circumstances which may render a departure from the above rules necessary in order to avoid immediate danger.

SOUND SIGNALS FOR PASSING STEAMERS.

ART. 28. *The words "short blast," used in this article shall mean a blast of about one second's duration.*

When *vessels* are in sight of one another, a *steam vessel* under way, in taking any course authorized or required by these rules, *shall* indicate that course by the following signals on her *whistle or siren*, namely:

One short blast to mean, "I am directing my course to starboard."

Two short blasts to mean, "I am directing my course to port."

Three short blasts to mean, "*My engines are* going at full speed astern."

PRECAUTION.

ART. 29. Nothing in these rules shall exonerate any *vessel*, or the owner or master or crew thereof, from the consequences of any neglect to carry lights or signals, or of any neglect to keep a proper lookout, or of the neglect of any precaution which may be required by the ordinary practice of seamen, or by the special circumstances of the case.

INLAND RULES.

OVERTAKING VESSELS.

ART. 24. Notwithstanding anything contained in these rules every *vessel*, overtaking any other, shall keep out of the way of the overtaken *vessel*.

Every vessel coming up with another vessel from any direction more than two points abaft her beam, that is, in such a position, with reference to the vessel which she is overtaking that at night she would be unable to see either of that vessel's side-lights, shall be deemed to be an overtaking vessel; and no subsequent alteration of the bearing between the two vessels shall make the overtaking vessel a crossing vessel within the meaning of these rules, or relieve her of the duty of keeping clear of the overtaken vessel until she is finally past and clear.

As by day the overtaking vessel can not always know with certainty whether she is forward of or abaft this direction from the other vessel she should, if in doubt, assume that she is an overtaking vessel and keep out of the way.

NARROW CHANNELS.

ART. 25. In narrow channels every *steam vessel* shall, when it is safe and practicable, keep to that side of the fairway or mid-channel which lies on the starboard side of such *vessel*.

RIGHT OF WAY OF FISHING VESSELS.

ART. 26. *Sailing vessels under way shall keep out of the way of sailing vessels or boats fishing with nets, or lines or trawls. This rule shall not give to any vessel or boat engaged in fishing the right of obstructing a fairway used by vessels other than fishing vessels or boats.*

GENERAL PRUDENTIAL RULE.

ART. 27. In obeying and construing these rules due regard shall be had to all dangers of navigation *and collision*, and to any special circumstances which may render a departure from the above rules necessary in order to avoid immediate danger.

SOUND SIGNALS FOR PASSING STEAMERS.

(See Art. 18.)

ART. 28. *When vessels are in sight of one another a steam vessel under way whose engines are going at full speed astern shall indicate that fact by three short blasts on the whistle.*

PRECAUTION.

ART. 29. Nothing in these rules shall exonerate any *vessel*, or the owner or master or crew thereof, from the consequences of any neglect to carry lights or signals, or of any neglect to keep a proper lookout, or of the neglect of any precaution which may be required by the ordinary practice of seamen, or by the special circumstances of the case.

INTERNATIONAL RULES.

ART. 30. (See page 3.)

DISTRESS SIGNALS.

ART. 31. When a *vessel* is in distress and requires assistance from other *vessels* or from the shore the following shall be the signals to be used or displayed by her, either together or separately, namely:

In the daytime—

First. A gun *or other explosive signal* fired at intervals of about a minute.

Second. The international code signal of distress indicated by N C.

Third. The *distance* signal, consisting of a square flag, having either above or below it a ball or anything resembling a ball.

Fourth. A continuous sounding with any fog-signal apparatus.

At night—

First. A gun *or other explosive signal* fired at intervals of about a minute.

Second. Flames on the *vessel* (as from a burning tar barrel, oil barrel, and so forth).

Third. Rockets or shells throwing stars of any color or description, fired one at a time, at short intervals.

Fourth. A continuous sounding with any fog-signal apparatus.

INLAND RULES.

LIGHTS ON UNITED STATES NAVAL VESSELS AND REVENUE CUTTERS.

ART. 30. The exhibition of any light on board of a vessel of war of the United States *or a revenue cutter* may be suspended whenever, in the opinion of the Secretary of the Navy, the commander in chief of a squadron, or the commander of a vessel acting singly, the special character of the service may require it.

DISTRESS SIGNALS.

ART. 31. *When a vessel is in distress and requires assistance from other vessels or from the shore the following shall be the signals to be used or displayed by her, either together or separately, namely:*

IN THE DAYTIME.

A continuous sounding with any fog-signal apparatus, or firing a gun.

AT NIGHT.

First. Flames on the vessel, as from a burning tar barrel, oil barrel, and so forth.

Second. A continuous sounding with any fog-signal apparatus or firing a gun.

Lines establishing harbors, rivers, and inland waters of the United States, within which the rules in the right-hand column are to apply.

[Bearings are magnetic and given approximately.]

NEW YORK HARBOR.—From Navesink (southerly) Light-House NE. $\frac{5}{8}$ E., easterly, to Scotland Light Vessel; thence NNE. $\frac{1}{2}$ E. through Gedney Channel Whistling Buoy to Rockaway Point Life-Saving Station.

BALTIMORE HARBOR AND CHESAPEAKE BAY.—From Cape Henry Light-House NE. by E. $\frac{3}{4}$ E., easterly, to Outer Entrance Whistling Buoy; thence N. by E. $\frac{5}{8}$ E. to Cape Charles Light-House.

GALVESTON HARBOR.—From Galveston Bar Whistling Buoy N. by W. $\frac{3}{4}$ W. through the beacon marking the outer extremity of the N. jetty, and SW. by W. $\frac{1}{2}$ W., westerly, through North Breaker Beacon.

BOSTON HARBOR.—From Point Allerton NNE. $\frac{1}{4}$ E., easterly, through Point Allerton Beacon to Northeast Grave Whistling Buoy; thence NNE. $\frac{1}{4}$ E. to Outer Breaker (Great Pig Rocks) Bell Buoy; thence NE. by E. $\frac{5}{8}$ E. to Halfway Rock Beacon; thence NE. by E. $\frac{1}{4}$ E. to Eastern Point Light-House.

SAN FRANCISCO HARBOR.—From Point Bonita Light-House SE. $\frac{7}{8}$ S. to Point Lobos.

PHILADELPHIA HARBOR AND DELAWARE BAY.—From Cape Henlopen Light-House NE. by E. to South Shoal Whistling Buoy; thence NNE. $\frac{1}{4}$ E. to Cape May Light-House.

CHARLESTON HARBOR.—From Charleston Light Vessel NW. $\frac{1}{2}$ W. (toward Sullivans Island Range Rear Light) to the North Jetty, and from Charleston Light Vessel SW. $\frac{1}{2}$ W. to Charleston Whistling Buoy; thence SW. $\frac{7}{8}$ W. to Charleston Main Channel Entrance Bell Buoy; thence W. to Folly Island.

SAVANNAH HARBOR AND CALIBOGUE SOUND.—From Tybee Whistling Buoy NNW. $\frac{15}{16}$ W. through North Slue Channel Outer Buoy to Braddock Point, Hilton Head Island, and from Tybee Whistling Buoy W. to Tybee Island.

ST. SIMON SOUND (BRUNSWICK HARBOR) AND ST. ANDREW SOUND.—From hotel on beach of St. Simon Island $\frac{15}{16}$ mile NE. by E. $\frac{1}{4}$ E. from St. Simon Light-House, SE. $\frac{7}{8}$ E. to St. Simon Sea Buoy; thence S. $\frac{1}{4}$ E. to St. Andrews Sound Sea Buoy; thence W. to the shore of Little Cumberland Island.

PENSACOLA HARBOR.—From Pensacola Entrance Whistling Buoy N. $\frac{7}{8}$ W., a tangent to the E. side of Fort Pickens, to the shore of Santa Rose Island, and from the Whistling Buoy NW. $\frac{3}{16}$ W. to Fort McRee Range Front Light.

MOBILE HARBOR AND BAY.—From Mobile Bay Outer or Deep Sea Whistling Buoy (or its watch buoy in summer) NE. by N. to the shore of Mobile Point, and from the Whistling Buoy NW. by W. to the shore of Dauphin Island.

NEW ORLEANS HARBOR AND THE DELTA OF THE MISSISSIPPI.—From South Pass East Jetty Light-House N. by E. $\frac{1}{2}$ E. to Pass a Loutre Light-House; thence N. to Errol Island, and from South Pass East Jetty Light-House W. $\frac{7}{8}$ S. to Southwest Pass Light-House; thence N. to shore.

SAN DIEGO HARBOR.—From Point Loma Light-House S. $\frac{7}{8}$ E. to San Diego Bay Outside Bar Whistling Buoy; thence NNE. $\frac{7}{8}$ E. to tower of Coronado Hotel.

COLUMBIA RIVER ENTRANCE.—From Cape Disappointment Light-House SE. $\frac{7}{8}$ E. to Point Adams Light-House.

CUTLER (LITTLE RIVER) HARBOR, ME.—A line drawn from Long Point SW. by W. $\frac{3}{4}$ W. to Little River Head.

LITTLE MACHIAS BAY, MACHIAS BAY, ENGLISHMAN BAY, CHANDLER BAY, MOOSABEC REACH, PLEASANT BAY, NARRAGUAGUS BAY, AND PIGEON HILL BAY, ME.—A line drawn from Little River Head WSW. $\frac{1}{4}$ W. to the outer side of Old Man; thence WSW. $\frac{3}{8}$ W. to the outer side of Double Shot Islands; thence W. $\frac{3}{4}$ S. to Libby Islands Light-House; thence WSW. $\frac{1}{4}$ W. to Moose Peak Light-House; thence WSW. $\frac{1}{4}$ W. to Little Pond Head; from Pond Point, Great Wass Island, W. by S. to outer side of Crumple Island; thence W. $\frac{5}{8}$ S. to Petit Manan Light-House.

ALL HARBORS ON THE COASTS OF MAINE, NEW HAMPSHIRE, AND MASSACHUSETTS BETWEEN PETIT MANAN LIGHT-HOUSE, ME., AND CAPE ANN LIGHT-HOUSES, MASS.—A line

drawn from Petit Manan Light-House SW. ⅜ S., 26½ miles, to Mount Desert Light-House; thence W. ⅜ S., 33½ miles, to Matinicus Rock Light-Houses; thence WNW. ⅞ W., 20 miles, to Monhegan Island Light-House; thence W., 21 miles, to Seguin Island Whistling Buoy; thence W. ¾ S., 19 miles, to Old Anthony Whistling Buoy, off Cape Elizabeth; thence SW., 28 miles, to Boon Island Light-House; thence SW. ⅛ W., 12 miles, to Anderson Ledge Spindle, off Isles of Shoals Light-House; thence S. by W. ¼ W., 19½ miles, to Cape Ann Light-Houses, Mass. (Lines heretofore established for Portland Harbor and Kittery Harbor, Me., Portsmouth Harbor, N. H., Newburyport, Ipswich, and Annisquam harbors, Mass., are hereby canceled.)

ALL HARBORS IN CAPE COD BAY, MASS.—A line drawn from Plymouth (Gurnet) Light-Houses E., 16¼ miles, to Race Point Light-House.

NANTUCKET SOUND, VINEYARD SOUND, BUZZARDS BAY, NARRAGANSETT BAY, BLOCK ISLAND SOUND, AND EASTERLY ENTRANCE TO LONG ISLAND SOUND.—A line drawn from Chatham Light-Houses, Mass., S. by E. ⅜ E., about 6 miles, to Northeast Slue Channel Whistling Buoy (Pollock Rip); thence S. by W. ⅜ W., about 11 miles, to Great Round Shoal Light Vessel; thence SSW. ⅜ W., 7⅜ miles, to Sankaty Head Light-House; from the westerly end of Tuckernuck Island NW. by W. ½ W., about 5½ miles, to Wasque Point, Chappaquiddick Island; from Gay Head Light-House W. ¾ S., 35 miles, to Block Island (SE.) Light-House; thence W. ¾ S., 15 miles, to Montauk Point Light-House, on the easterly end of Long Island, N. Y.

ST. JOHNS RIVER, FLORIDA.—A straight line from the outer end of the northerly jetty to the outer end of the southerly jetty.

[Additions to these lines will be made from time to time.]

PART VI

OF

THIRTIETH ANNUAL LIST OF VESSELS OF THE UNITED STATES, 1898.

LIST OF SEAGOING MERCHANT VESSELS, ARRANGED IN THE ORDER OF SIGNAL LETTERS. ALSO, GOVERNMENT VESSELS CARRYING DISTINGUISHING SIGNALS AND YACHTS HAVING SIGNAL LETTERS.

(Steel vessels in SMALL CAPITALS, iron vessels in *italics.*)

ABBREVIATIONS: *Bark*, bk.; *brig*, bg.; *barkentine*, bkn.; *brigantine*, bgn.; *ship*, shp.; *schooner*, sch.; *sloop*, slp.; *schooner-barge*, * sch.; *steamer, side-wheel*, st. p.; *steamer, screw*, st. s.; *steamer, stern-wheel*, * st. p.; *steam barge*, st. bge.

Official No.	Signal letters.	Rig.	Decks.	Masts.	Name of vessel.	Gross tonnage.	Net tonnage.	Length.	Breadth.	Depth.	When built.	Where built.	Home port (where permanent document issues).	Name of managing or principal owner.
								Feet.	*Feet*	*Feet.*				
93	H. B. C. W.	Sch.	1	2	Abner Taylor	139	117	89.3	24.7	9.0	1851	Brewer, Me	Calais, Me	J. G. Murchie.
119	H. B. D. Q.	Sch.	1	2	A. Heaton	166	139	97.0	27.2	8.7	1851	Easthaven, Conn	Rockland, Me	A. Snow.
198	H. B. G. K.	Sch.	1	2	A. F. Howe	88	84	81.3	22.9	7.2	1851	Searsport, Me	New York, N. Y	R. S. Ellis.
217	H. B. G. T.	Bk.	2	3	Augustine Koblin	532	505	136.0	30.0	16.9	1866	do	New Bedford, Mass	H. S. Oliveira.
257	H. B. K. D.	Sch.	1	2	Ann	108	92	80.0	23.6	7.2	1835	Pittston, Me	Boston, Mass	John S. Emery.
286	H. B. L. W.	Sch.	2	3	Annie W. Weston	715	679	149.6	31.6	19.6	1867	Boston, Mass	New York, N. Y	Atlantic Transportation Co.
293	H. B. M. G.	St. s.	3	2	*Aries*	832		196.0	27.5	15.9	1862	Sunderland, England	Boston, Mass	James W. Hall, sec.
523	H. B. N. S.	Sch.	1	2	Albert Pharo	129	122	85.8	26.2	8.2	1853	Tuckerton, N. J	do	Frank Harrington.
555	H. B. P. G.	Sch.	1	2	A. G. Pease	74	71	81.0	25.7	6.4	1854	Middletown, Conn	Hartford, Conn	William H. Albee.
619	H. B. P. W.	Bk.	1	3	A. R. Tucker	145	138	92.4	23.2	11.0	1851	Dartmouth, Mass	New Bedford, Mass	W. R. Wing.
649	H. B. R. L.	Sch.	1	2	A. F. Kindberg	226	196	112.3	29.3	10.2	1865	Easthaven, Conn	Bangor, Me	F. W. Ayer.
684	H. B. R. V.	Sch.	1	2	Alarm	110	113	107.5	23.0	9.0	1865	New York, N. Y	New York, N. Y	John W. Collins.
701	H. B. S. F.	Sch.	1	2	Andrew Peters	117	98	91.1	23.2	8.1	1854	Columbia, Me	Calais, Me	A. H. Sawyer.
713	H. B. S. K.	Sch.	1	3	A. Denike	427	360	131.5	30.1	10.0	1866	Greensboro, Md	Baltimore, Md	Geo. W. Jones.
731	H. B. S. Q.	Sch.	1	3	A. C. Lyons	266	253	122.8	32.5	9.6	1865	Staten Island, N. Y	New York, N. Y	Wm. P. Richardson.
733	H. B. S. T.	Sch.	1	3	Amelia G. Ireland	284	270	124.0	30.1	12.4	1866	Somerset Co., Md	do	S. Q. Brown.
742	H. B. S. V.	Sch.	1	2	Albert Mason	285	271	114.6	30.1	9.1	1861	Patchogue, N. Y	do	Franklin P. Kirk.
751	H. B. T. C.	Sch.	1	2	Adelina Townsend	231	219	113.0	30.9	9.6	1854	Poughkeepsie, N. Y	do	J. S. Lounsberry.
843	H. B. W. Q.	Sch.	1	2	Alethea	100	95	85.5	25.5	8.5	1850	New Haven, Conn	Baltimore, Md	E. H. Miller.
862	H. C. B. W.	St. p.	1	0	Ansonia	552	440	190.1	28.0	8.7	1848	Brooklyn, N. Y	New York, N. Y	R. A. Sneder.
865	H. C. D. F.	St. p.	1	0	America	580	404	153.5	33.0	11.7	1862	do	Camden, N. J	W. R. Taylor, sec.
909	H. C. D. N.	Sch.	1	2	Anna E. Safford	196	186	112.2	22.0	9.4	1865	Philadelphia, Pa	Philadelphia, Pa	Do.
909	H. C. J. N.	Sch.	1	2	Anna Shepard	184	175	94.4	28.0	7.6	1858	Port Jefferson, N. Y	Rockport, Me	F. J. Piper.
2039	H. C. K. T.	Sch.	1	2	Boston	170	162	113.2	25.2	8.6	1861	Ashtabula, Ohio	Dennis, Mass	Thomas Chatfield.
2099	H. C. L. N.	Bk.	2	3	Bounding Billow	239	227	110.0	27.5	12.2	1854	Chelsea, Mass	San Francisco, Cal	A. W. Beadle.
2410	H. C. Q. L.	St. p.	1	0	Bay Queen	679	556	184.3	29.6	9 6	1865	Brooklyn, N. Y	Providence, R. I	The Providence, Fall River and Newport Steamboat Co
2411	H. C. Q. M.	St. s.	2	3	Blackstone	757	724	179.0	34.6	19.7	1863	Mystic, Conn	Perth Amboy, N. J	John Sentley.
2529	H. C. R. Q.	Sch.	1	2	Beta	152	127	98.0	26.2	8.5	1868	East Machias, Me	Machias, Me	L. M. Colbeth.
17587	H. C. S. B.	Sch.	1	3	Myronus	283	244	118.5	27.5	11.6	1865	Ellsworth, Me	Mt. Desert Ferry, Me	M. D. Chatto.
26845	H. C. S. F.	Sch.	1	2	Watchful	138	131	108.6	22.6	8.6	1862	Clayton, N. Y	Baltimore, Md	George F. Seward.
4093	H. C. T. J.	Sch.	1	2	Cyrus Chamberlain	138	123	83.5	24.3	8.9	1846	Freedom, Pa	Thomaston, Me	A. Levansaler.
4122	H. C. T. V.	Sch.	1	2	Charles H. Hodgdon	112	106	81.2	22.9	8.9	1864	Essex, Mass	New Bedford, Mass.	Thos. Luce.
4215	H. D. B. K.	Sch.	2	2	Charles E. Raymond.	309	294	116.0	29.5	9.8	1864	Wilmington, Del	Belfast, Me	F. C. Pendleton.
4295	H. D. B. T.	Bk.	2	3	Ceylon	681	613	150.4	33.0	20.2	1856	Boston, Mass	Pt. Townsend, Wash	R. Calhoun.
4972	H. D. B. V.	Sch.	2	2	Clara	295	248	115.0	29.3	12.7	1860	Philadelphia, Pa	New York, N. Y.	Wm. P. Dixon.
4227	H. D. B. W.	Bk.	2	3	Colorado	1,062	983	170.9	35.5	22.7	1864	Boston, Mass	Seattle, Wash	Chas. E. Peabody.
4250	H. D. F. M.	St. s.	2	2	*Underwriter*	327	163	120.8	26.1	14.8	1863	Philadelphia, Pa	Boston, Mass	Boston Towboat Co.
4521	H. D. J. R.	Sch.	1	2	Clara Rankin	151	143	95.1	27.0	8.0	1867	Kennebunk, Me	Rockland, Me	F. B. Averill.
4523	H. D. J. S.	Sch.	1	2	C. G Crammer	222	211	115.0	30.2	10.3	1865	Tuckerton, N. J	Philadelphia, Pa	H. W. Crammer.
4602	H. D. K. N.	Bk.	2	3	California	366	348	114.4	28.1	18.0	1842	New Bedford, Mass.	New Bedford, Mass	William Lewis.
4604	H. D. K. Q.	Bk.	2	3	Canton	238	226	103.1	24.8	15.4	1855	Baltimore, Md	do	W. R. Wing.
4609	H. D. K. W.	Bk.	2	3	Commodore Morris	338		107.0	27.7	17.9	1841	Falmouth, Mass	do	W. C. N. Swift.
4619	H. D. L. P.	Sch.	1	2	Cerro Gordo	127	121	93.5	26.0	8.2	1848	Westfield, N. Y	Hartford, Conn	H. G. Chapman.
4621	H. D. L. R.	Sch.	1	2	Commerce	107	101	85.4	24.4	8.2	1867	Newburyport, Mass.	Rockland, Me	John J. Perry.
4624	H. D. L. T.	Sch.	1	2	Charley Woolsey	207	175	111.7	29 0	9.7	1865	Deep River, Conn	do	A. P. Ginn.
4631	H. D. L. V.	St. p.	1	0	Continental	1,024	947	286.0	34.0	11.5	1860	Brooklyn, N. Y	New Haven, Conn	N. H. St. Bt. Co.

SEAGOING VESSELS, ARRANGED IN THE ORDER OF SIGNAL LETTERS—Continued.

Official No.	Signal letters.	Rig.	Decks.	Masts.	Name of vessel.	Gross tonnage.	Net tonnage.	Length.	Breadth.	Depth.	When built.	Where built.	Home port (where permanent document issues).	Name of managing or principal owner.
								Feet.	*Feet.*	*Feet.*				
4695	H. D. M. G.	Sch.	1	2	Cornelius	154	146	94.3	26.8	8.4	1851	Toms River, N. J	New London, Conn	Wm. Booth.
4794	H. D. N. K.	Slp.	1	1	C. C. Eddy	103	95	69.3	29.5	7.2	1867	Newburg, N. Y	New York, N. Y	Old Dom. S. S. Co.
4824	H. D. P. F.	*Sch.	1	3	City of Montreal	1,130	1,119	177.4	34.5	25.8	1861	Portsmouth, N. H	do	The Burlee Dry Dock Co.
4842	H. D. Q. G.	Bk.	2	3	Columbia	983	900	169.5	37.0	21.4	1846	New York, N. Y	Seattle, Wash	Pt. Blakeley Mill Co.
4879	H. D. S. B.	St. p.	1	0	Chrystenah	571	417	196.5	30.2	9.3	1866	Nyack, N. Y	New York, N. Y	North River S. S. Co.
4896	H. D. S. Q.	*Sch.	2	3	Corsica	1,336	1,269	191.0	38.1	23.7	1865	Thomaston, Me	do	E. Luckenbach.
4948	H. D. T. F.	Sch.	1	2	Curtis Goodwin	114	109	101.0	17.6	7.8	1863	Hamburg, Pa	Philadelphia, Pa	J. E. Abdill.
4953	H. D. T. J.	Sch.	1	2	Casper Heft	107	102	94.0	22.5	6.6	1856	Wilmington, Del	Cristfield, Md	William B. Vane.
4957	H. D. T. L.	Sch.	1	2	Calvin S. Edwards	230	219	109.7	28.7	9.3	1860	Dorchester, N. J	Port Jefferson, N. Y	A. T. Davis.
4972	H. D. V. R.	Sch.	2	2	Clara	295	280	115.0	29.3	12.7	1860	Philadelphia, Pa	New York, N. Y	Wm. P. Dickson.
5020	H. D. V. W.	St. p.	2	2	City of Key West	939	600	227.5	30.6	10.0	1865	Athens, N. Y	St. Augustine, Fla	Florida East Coast R. R. Co.
5033	H. D. W. K.	St. p.	1	1	City of Newport	561	468	177.5	28.5	8.8	1863	New York, N. Y	Providence, R. I	The Providence, Fall River and Newport St. bt. Co.
5109	H. F. B. D.	Sch.	1	2	Clara Jane	124	99	86.5	25.5	8.0	1864	Pembroke, Me	Calais, Me	J. G. Murchie.
5123	H. F. B. N.	St. p.	1	1	Cyrus Walker	241	154	130.0	25.7	8.6	1864	San Francisco, Cal	Pt. Townsend, Wash	Cyrus Walker.
6082	H. F. C. V.	Sch.	1	2	Daniel Pierson	304	251	114.1	29.0	10.6	1866	Waldoboro, Me	St. George, Me	G. W. Rawley.
6086	H. F. D. G.	Sch.	1	2	Damon	165	127	96.0	27.2	8.3	1856	do	Calais, Me	A. J. Boardman.
6163	H. F. D. Q.	Sch.	1	2	Daniel Brown	204	163	109.0	30.0	10.0	1853	Poughkeepsie, N. Y	New York, N. Y	Wm. P. Richardson.
6195	H. F. G. C.	Sch.	1	2	Decorra	181	157	97.8	26.6	10.3	1866	Machias, Me	Machias, Me	John W. Berry.
6202	H. F. G. D.	Sch.	1	2	David Currie	151	143	100.0	26.4	7.8	1866	Portland, Conn	Hartford, Conn	William A. Pease.
6268	H. F. J. Q.	*Sch.	3	3	David Crockett	1,506	1,468	218.8	41.0	19.7	1853	Stonington, Conn	Philadelphia, Pa	F. L. Neall.
6286	H. F. J. W.	Sch.	1	2	David Faust	216	176	100.2	28.0	9.5	1854	Philadelphia, Pa	Ellsworth, Me	Isaiah Blaisdell.
6293	H. F. K. G.	Sch.	1	2	D. L. Sturgis	135	128	99.0	26.2	8.0	1852	Bridgeport, Conn	Bath, Me	L. H. Bickford.
6340	H. F. K. W.	Sch.	1	2	David S. Siner	232	220	115.6	28.9	9.3	1861	Milford, Del	New York, N. Y	H. S. Lampher.
6349	H. F. L. K.	Sch.	1	2	Dick Williams	184	175	105.8	26.8	8.5	1866	Camden, N. J	Bangor, Me	F. W. Ayer.
7008	H. F. L. Q.	Sch.	1	2	E. Waterman	107	91	91.1	23.6	7.8	1868	Washington, N. J	Calais, Me	H. C. Hill.
7180	H. F. N. V.	Sch.	1	2	Ella F. Crowell	164	156	93.8	26.4	7.0	1864	Easthaven, Conn	Thomaston, Me	J. H. H. Hewett.
7219	H. F. Q. P.	Sch.	1	2	Erie	230	218	122.6	26.2	10.4	1866	Port Huron, Mich	Jacksonville, Fla	Frank Cushing.
7355	H. F. R. M.	Sch.	1	3	E. V. Glover	307	292	116.5	29.9	8.9	1867	Bridgeport, Conn	New York, N. Y	E. C. Gillerist.
7358	H. F. R. P.	Sch.	1	2	Emily C. Denison	99	73	81.7	26.6	7.6	1855	Saybrook, Conn	Salem, Mass	Chas. H. Powers.
7483	H. F. S. L.	Sch.	1	2	Emeline G. Sawyer	145	138	90.0	26.2	8.8	1860	Jonesport, Me	Machias, Me	D. J. Sawyer.
7496	H. F. S. M.	Sch.	1	2	E. M. Duffield	92	87	76.1	25.1	7.1	1851	Portland, Conn	Greenport, N. Y	Lewis Young.
7530	H. F. S. V.	Bg.	1	2	Eunice H. Adams	107	101	81.3	23.3	8.0	1845	Bristol, R. I.	New Bedford, Mass	A. R. King.
7548	H. F. T. N.	Sch.	1	2	Edward Lameyer	145	137	91.4	24.9	8.2	1859	Newburyport, Mass	Rockland, Me	Francis Cobb.
7621	H. F. V. D.	Sch.	1	2	Robert A. Kinnier	95	90	80.0	26.0	7.0	1847	Piedmont, N. Y	Bangor, Me	Geo. Pierce.
7682	H. F. W. J.	St. s.	1	0	Ceres	380	263	121.6	29.5	14.3	1866	Cutler, Me	New York, N. Y	Inter. Elevating Co.
7740	H. G. B. S.	Sch.	1	3	Edwin R. Kirk	264	251	126.0	31.0	10.0	1864	Keyport, N. J	do	Chas. G. Endicott.
7770	H. G. D. B.	*Sch.	1	3	E. W. Stetson	1,141	1,084	173.2	38.2	23.6	1862	Newcastle, Me	do	Charles J. Tice.
7829	H. G. F. L.	Sch.	1	2	E. C. Gates	133	103	100.0	27.0	7.3	1867	Perry, Me	Calais, Me	J. G. Murchie & Sons.
7866	H. G. F. T.	Sch.	1	2	E. G. Irwin	188	157	106.0	28.5	8.5	1865	Milton, Del	Baltimore, Md	C. B. Rigglu.
7873	H. G. J. D.	Sch.	1	2	Ephraim and Anna	216	205	105.9	27.9	9.0	1853	Wilmington, Del	do	Thomas R. Hooper.
7874	H. G. J. F.	Sch.	1	3	Emma D. Endicott	335	279	120.0	30.0	11.7	1864	Baltimore, Md	Somers Point, N. J	L. S. Bowen.
7884	H. G. J. Q.	Sch.	1	2	Emily H. Naylor	280	224	117.0	30.2	8.8	1866	Camden, N. J	Philadelphia, Pa	J. F. Wilson.
7901	H. G. K. C.	St. p.	1	0	*Edwin Forrest*	607	502	196.8	27.8	7.6	1865	Chester, Pa	do	S. Flanagan.
7942	H. G. K. P.	Sch.	1	2	Eliza S. Potter	337	321	109.5	28.5	10.4	1857	Mystic, Conn	Fall River, Mass	D. L. Emery.
7945	H. G. K. Q.	Sch.	1	2	Edwin A. Stevens	114	108	80.0	25.6	8.6	1838	New Brunswick, N. J	Calais, Me	Robt. G. Nason.
9053	H. G. L. J.	Sch.	2	2	Falcon	511	491	163.0	34.4	14.5	1861	Mystic Bridge, Conn	Perth Amboy, N. J	James Hughes.
9054	H. G. L. K.	*Slp.	1	1	Fidelia	356	356	112.0	27.6	16.6	1864	Bangor, Me	New York, N. Y	Chas. A. McCaffrey.
9064	H. G. L. S.	Sch.	1	2	Fly Away	159	131	96.7	28.4	8.6	1854	Chatham, Mass	Rockland, Me	R. H. Thorndike.
9117	H. G. M. T.	Sch.	1	2	Franklin Nickerson	213	202	105.1	28.2	9.8	1854	Greenpoint, N. Y	Deer Isle, Me	E. S. Haskell.
9121	H. G. N. B.	Sch.	1	2	Frank Herbert	183	174	102.6	27.8	9.7	1855	Easthaven, Conn	Richmond, Va	P. J. Reynolds.
9230	H. G. P. F.	Sch.	1	2	Franconia	136	129	92.0	25.5	8.3	1862	Surry, Me	Ellsworth, Me	James Lord.
9313	H. G. P. S.	St. p.	1	0	*Frances*	988	717	222.0	32.8	10.0	1865	Wilmington, Del	Providence, R. I	S. M. Lewis.
9403	H. G. B. C.	*Sch.	1	3	Fawn	1,041	1,030	170.5	34.5	23.6	1860	Bath, Me	New York, N. Y	Michael C. Tracey.
9434	H. G. R. W.	Sch.	1	2	Florida	257	249	151.9	31.4	10.3	.....	Bought of U. S.	New London, Conn	Thames Towboat Co.
9477	H. G. S. T.	Sch.	1	2	Fred Tyler	114	108	98.0	21.2	7.9	1848	Philadelphia, Pa	Port Jefferson, N. Y	J. E. Smith.
9482	H. G. S. V.	Sch.	1	2	Fly	113	108	90.3	26.1	6.7	1856	Camden, N. J	New York, N. Y	John F. Baxter.
9486	H. G. T. D.	Sch.	1	2	Francis R. Baird	342	325	120.8	29.4	10.1	1863	Baltimore, Md	Providence, R. I	Jas. H. Budlong.
9495	H. G. T. L.	St. s.	1	0	*Fanny Cadwalader*	336	263	158.8	22.8	7.9	1857	Philadelphia, Pa	Philadelphia, Pa	New York & Baltimore Trans. Co.
9520	H. G. V. J.	Bkn.	1	3	Fremont	345	328	155.0	26.0	12.0	1850	do	San Francisco, Cal	Linde & Hough Co.
10045	H. G. W. C.	St. p.	1	0	George Leary	819	621	237.0	33.0	10.0	1864	Brooklyn, N. Y	Washington, D. C	Wm. H. Thomas.
10071	H. G. W. Q.	Sch.	1	2	Gage H. Phillips	106	101	86.5	23.2	8.4	1867	Essex, Mass	Provincetown, Mass	G. O. Knowlton.
10102	H. J. B. G.	Sch.	1	2	George and Albert	121	115	88.7	26.2	6.7	1867	Belfast, Me	New York, N. Y	E. C. Smith.
10105	H. J. B. M.	Sch.	1	2	George E. Prescott	139	132	89.5	24.0	8.0	1848	Camden, Me	Rockland, Me	G. M. Brainard.
10326	H. J. D. P.	Sch.	1	2	General Sheridan	153	146	100.1	27.0	8.0	1865	Essex, Conn	Bangor, Me	Elisha Whitney.
10327	H. J. D. Q.	Sch.	1	2	G. A. Hayden	107	102	96.8	26.3	7.1	1857	do	Hartford, Conn	John W. Green.
10361	H. J. F. L.	Bk.	2	3	Grey Hound	177	169	95.0	24.4	12.2	1851	New Bedford, Mass	New Bedford, Mass.	A. L. Sylvia.
10451	H. J. G. R.	Bk.	2	3	Germania	995	957	170.2	36.0	21.9	1850	Portsmouth, N. H	San Francisco, Cal	The Black Diamond Coal Mining Co.
10465	H. J. K. P.	Sch.	2	3	Gem	561	488	141.5	31.0	15.0	1861	Bulls Ferry, N. J	Boston, Mass	Daniel S. Emery.
10468	H. J. K. R.	*Sch.	3	3	General McClellan	1,596	1,544	191.0	39.3	28.6	1862	Thomaston, Me	Philadelphia, Pa	F. L. Neall.

SEAGOING VESSELS, ARRANGED IN THE ORDER OF SIGNAL LETTERS—Continued.

Official No.	Signal letters.	Rig.	Decks.	Masts.	Name of vessel.	Gross tonnage.	Net tonnage.	Length.	Breadth.	Depth.	When built.	Where built.	Home port (where permanent document issues).	Name of managing or principal owner.
								Feet.	*Feet.*	*Feet.*				
10500	H. J. L. N.	*Sch.	1	2	Stonington	1,072	1,043	253.0	40.6	14.4	1866	New York, N. Y	Stonington, Conn	Robert Palmer.
10504	H. J. L. P.	St.s.	3	2	Glaucus	1,808	1,205	228.0	40.0	18.0	1864	do	Boston, Mass	H. M. Whitney, pres.
10523	H. J. M. F.	St. ship	2	2	*Gulf Stream*	998	708	218.0	30.0	13.1	1861	Bought of U. S	Philadelphia, Pa	Clyde S. S. Co.
10569	H. J. M. V.	Sch.	1	2	Grace Watson	112	106	96.2	21.9	7.1	1854	Philadelphia, Pa	Seaford, Del	L. M. Massey.
10572	H. J. M. W.	Sch.	1	2	General Banks	107	91	79.3	23.0	7.8	1863	Townsend Inlet, N. J	Portland, Me	Abner Randall.
10586	H. J. N. P.	Sch.	1	2	George Nevinger	240	228	117.6	30.0	9.0	1865	Milton, Del	Bangor, Me	F. W. Ayer.
11156	H. J. S. P.	Sch.	1	2	H. Curtis	124	118	84.4	24.2	8.5	1850	Harrington, Me	Deer Isle, Me	A. O. Goss.
11275	H. J. T. D.	Sch.	1	2	Hamburg	183	173	102.1	26.1	9.0	1865	East Machias, Me	Machias, Me	E. I. White.
11289	H. J. T. G.	Sch.	1	2	Helen Augusta	141	134	94.7	27.0	7.6	1865	Portland, Conn	Hartford, Conn	Edwin N. Pratt.
11291	H. J. T. L.	Sch.	1	2	Helen P	145	138	104.0	28.2	7.6	1864	East Haddam, Conn	do	R. G. Pike.
11293	H. J. T. M.	Sch.	1	2	Helena E. Russell	171	140	104.0	27.6	7.8	1867	Hartford, Conn	Gloucester, Mass	Sidney Smith.
11311	H. J. T. P.	Sch.	1	3	Harry Lantell	239	227	127.0	30.9	9.3	1866	North Belleville, N. J.	Newark, N. J	William A. Ripley.
11317	H. J. T. R.	Bk.	2	3	Hunter	355	337	124.0	28.2	17.8	1851	Bath, Me	Chicago, Ill	Alaskan Bonanza Mining, Trading, and Transportation Co.
11328	H. J. V. G.	Sch.	1	2	Helen	149	122	97.9	27.7	8.0	1864	New Bedford, Mass	Rockland, Me	K. C. Rankin.
11341	H. J. V. N.	Sch.	1	2	Hattie S. Collins	122	116	97.2	26.7	7.2	1867	East Haven, Conn	Deer Isle, Me	A. O. Gross.
11396	H. J. W. F.	Sch.	1	2	H. L. Tiernan	153	145	96.0	27.5	9.1	1867	San Francisco, Cal	San Francisco, Cal	Andrew Crawford.
11477	H. K. D. B.	*Sch.	1	3	Hatteras	788	754	171.5	33.5	18.8	1865	Brooklyn, N. Y	New York, N. Y	F. F. Chambers, sec.
11527	H. K. D. P.	Sch.	1	2	Horizon	109	104	102.0	21.7	7.2	1857	Stratford, Conn	do	James Leet.
11538	H. K. D. W.	Sch.	1	2	Hannah Blackman	142	135	91.5	26.5	8.0	1858	Tuckahoe, N. J	New London, Conn	William Booth.
11547	H. K. F. J.	St. s.	2	3	*Henry L. Gaw*	493	325	165.0	23.0	7.9	1855	Philadelphia, Pa	Philadelphia, Pa	Balto. and Phila. St. Bt. Co.
11569	H. K. F. S.	Sch.	1	2	Henry May	188	179	101.7	27.2	9.0	1854	Milford, Del	Portland, Me	Berlin Mills Co.
12026	H. K. G. M.	Sch.	1	2	Izetta	199	189	107.0	27.5	9.0	1865	Brewer, Me	Bangor, Me	F. W. Ayer.
12064	H. K. J. L.	Sch.	1	2	Ida L. Ray	157	149	92.3	20.1	8.7	1864	Harrington, Me	Deer Isle, Md	Samuel A. Scott.
12191	H. K. L. P.	Sch.	1	2	Ira Bliss	174	165	90.4	26.7	9.5	1847	New York, N. Y	Edgartown, Mass	J. Allen Hudson.
12794	H. K. M. V.	Sch.	1	2	J. J. Little	149	142	110.3	22.8	8.1	1866	Chester, Pa	New Bedford, Mass	J. C. Briggs.
12574	H. K. N. V.	Sch.	1	2	July Fourth	120	114	89.9	26.2	8.0	1863	Bangor, Me	Bangor, Me	Henry Lord.
12581	H. K. P. F.	Sch.	1	2	Jonathan Cone	122	116	101.6	20.6	8.0	1855	Camden, Me	Newburyport, Mass	G. M. Goodwin.
12586	H. K. P. L.	Sch.	1	2	Joseph Hay	188	165	103.0	29.2	9.8	1864	Cohasset, Mass	New York, N. Y	A. C. Puddington.
12659	H. K. Q. P.	Sch.	1	2	J. V. Wellington	256	243	112.0	29.0	9.4	1861	Philadelphia, Pa	New London, Conn	Wm. Booth.
12826	H. K. T. J.	St. p.	1	0	Louise	409	222	173.1	26.6	8.0	1863	Keyport, N. J	Newport News, Va	J. J. Callahan, supt.
12830	H. K. T. N.	Sch.	1	2	James A. Brown	198	188	95.6	25.8	9.0	1859	Fairhaven, Mass	Thomaston, Me	E. K. O'Brien.
12831	H. K. T. P.	Sch.	1	2	John Crockford	118	112	86.7	25.7	7.9	1849	Belleville, N. J	New York, N. Y	Thos. Orison.
12908	H. K. V. G.	Sch.	1	3	John Shay	305	251	116.3	30.0	10.6	1864	Mays Landing, N. J	Somers Point, N. J	J. A. Mitchell. [Co.
12967	H. K. W. S.	Sch.	1	2	J. D. Ingraham	153	145	105.0	25.0	7.0	1865	Hartford, Conn	Bath, Me	Augusta Lumber
13012	H. L. B. T.	Sch.	1	2	J. Ponder, jr	150	127	98.6	28.0	7.8	1857	Milton, Del	Bangor, Me	P. McConville.
13025	H. L. C. G.	Sch.	1	2	Julia A. Berkele	168	160	105.5	25.0	7.0	1866	East Haven, Conn	New Haven, Conn	F. W. Benedict.
13095	H. L. D. K.	Sch.	1	2	John T. Williams	242	230	127.0	31.3	9.1	1857	Brooklyn, N. Y	New York, N. Y	A. LaPoidevin.
13118	H. L. F. G.	Bk.	2	3	Jacob A. Stamler	1,000	954	175.0	37.0	23.3	1856	do	do	S. W. Carey.
13240	H. L. K. D.	Sch.	1	2	J. S. Terry	124	118	101.4	22.4	7.2	1864	East Haddam, Conn	Patchogue, N. Y	P. K. Benjamin.
13254	H. L. K. M.	Sch.	1	2	Flora Pressey	109	104	83.9	25.2	7.7	1863	Essex, Conn	New York, N. Y	Andrew Pressey.
13317	H. L. K. T.	Sch.	1	2	Julia and Martha	117	98	84.8	24.9	7.9	1833	Boothbay, Me	Calais, Me	H. B. Eaton.
13372	H. L. N. P.	Sch.	1	2	J. H. Wainwright	199	189	107.8	28.8	9.1	1859	Cape May, N. J	Bangor, Me	Swett & Co.
13388	H. L. P. B.	Sch.	1	2	Jesse L. Leach	247	235	110.0	30.0	9.7	1863	Baltimore, Md	New York, N. Y	Wm. P. Richardson.
13389	H. L. P. C.	Sch.	1	2	John M. Broomall	221	176	109.2	29.0	9.2	1862	Chester, Pa	Philadelphia, Pa	F. Vanderherchen.
13398	H. L. P. K.	Sch.	1	2	James L. Maloy	174	147	102.0	28.5	7.9	1864	Milton, Del	Rockland, Me	John Bernet.
13405	H. L. P. V.	Sch.	1	3	John Stroup	229	217	113.7	29.7	9.3	1861	Bridgeton, N. J	Lubec, Me	W. H. Sumner.
13425	H. L. Q. P.	*Sch.	3	3	*Juniata*	1,244	1,218	206.5	34.8	16.6	1860	Boston, Mass	Philadelphia, Pa	G. W. Shepherd, jr.
13452	H. L. R. K.	St.p.	1	2	John Brooks	1,011	916	239.8	31.4	10.8	1859	New York, N. Y	Boston, Mass	John Morrison.
13454	H. L. R. N.	Sch.	1	2	James Parker, sr	116	111	94.1	23.2	7.5	1856	Perth Amboy, N. J	Fall River, Mass	O. Anderson.
14015	H. L. S. W.	Bg.	1	2	Katahdin	213	203	112.5	27.3	9.3	1864	Brewer, Me	Bangor, Me	Albion P. Veazie.
14016	H. L. T. B.	Sch.	1	2	Kate Walker	140	133	90.8	24.4	8.0	1860	do	do	Do.
14023	H. L. T. C.	Bk.	2	3	Kate Davenport	1,248	1,175	189.4	37.0	24.0	1866	Bath, Me	San Francisco, Cal	The Port Blakeley Mill Co.
14092	H. L. V. S.	Sch.	1	2	Kolon	150	142	95.5	25.3	8.5	1866	East Machias, Me	Machias, Me	E. I. White.
14643	H. M. D. K.	Sch.	1	2	Lettitia	245	233	112.0	28.5	10.4	1867	Salem, Mass	San Francisco, Cal	Jacob Jensen.
14723	H. M. D. W.	Sch.	1	2	Loduskia	108	102	86.0	24.2	8.2	1851	Freeport, Me	Ellsworth, Me	J. Davis.
14786	H. M. F. Q.	Sch.	1	2	Lugano	174	165	104.5	28.1	9.0	1867	East Machias, Me	New York, N. Y	Cyrus W. Chadwick.
14853	H. M. G. B.	Bk.	2	3	Lancer	295	280	115.3	27.8	16.4	1852	Newburyport, Mass	New Bedford, Mass	William Lewis.
14856	H. M. G. D.	Bk.	2	3	Lydia	329	313	104.0	27.4	18.0	1840	Rochester, Mass	San Francisco, Cal	Geo. W. Hendry.
14860	H. M. G. K.	Sch.	1	3	Lottie Beard	303	288	118.1	29.1	9.2	1866	Fairhaven, Mass	New Bedford, Mass	J. R. Slocum.
14896	H. M. J. N.	Sch.	1	2	Lewis A. Edwards	169	144	102.0	28.4	8.8	1851	New York, N. Y	Shieldsboro, Miss	C. F. Peterson.
15040	H. M. L. K.	Sch.	1	3	Lydia B. Cowperthwaite.	367	348	120.0	31.0	6.0	1856	Forked River, N. J	Port Jefferson, N. Y	Ellis Winters.
15046	H. M. L. Q.	Sch.	1	2	Lucy	135	110	87.5	27.9	9.0	1864	Eastport, Me	Calais, Me	Geo. W. Hinds.
15065	H. M. N. G.	Sch.	1	2	Lizzie D. Small	190	180	109.3	27.2	8.2	1866	Camden, N. J	New York, N. Y	Arthur Ricker.
15084	H. M. N. R.	St. p.	2	2	Lewiston	1,127	1,051	234.9	33.1	9.4	1856	New York, N. Y	Boston, Mass	The Bay State St. Ship Co.
16080	H. M. P. F.	*Sch.	1	3	Macauley	1,092	1,037	176.5	37.5	22.5	1855	Baltimore, Md	do	W. F. Humphrey, sec.
16123	H. M. Q. F.	Sch.	1	2	Mattie Holmes	160	152	108.0	26.2	8.9	1865	Brewer, Me	Bangor, Me	Henry Lord.
16136	H. M. Q. S.	Sch.	1	2	Marshall Perrin	149	141	103.0	28.0	10.0	1859	Leesburg, N. J	Deer Isle, Me	S. A. Scott.
16172	H. M. R. D.	Sch.	1	2	Mary E. Simmons	104	99	85.6	23.8	9.9	1864	Essex, Mass	New Bedford, Mass	Charles Luce.
16198	H. M. R. W.	Sch.	1	2	Mail	136	129	84.9	24.3	8.5	1850	Bristol, R. I	S. W. Harbor, Me	E. B. Dunbar.
16203	H. M. S. B.	Sch.	1	2	Marion Draper	183	174	106.0	27.5	9.1	1867	Pittston, Me	Bath, Me	H. A. Jewett.
16265	H. M. S. W.	Sch.	1	2	Mary Standish	272	221	118.0	29.8	9.8	1860	Easthaven, Conn	Boston, Mass	Daniel S. Emery.

SEAGOING VESSELS, ARRANGED IN THE ORDER OF SIGNAL LETTERS—Continued.

Official No.	Signal letters.	Rig.	Decks.	Masts.	Name of vessel.	Gross tonnage.	Net tonnage.	Length.	Breadth.	Depth.	When built.	Where built.	Home port (where permanent document issues).	Name of managing or principal owner.
								Feet.	*Feet.*	*Feet.*				
16269	H.M.T.D.	Sch.	1	2	M. B. Mahoney	122	116	84.5	25.2	8.5	1843	Wilmington, Del	Bangor, Me.	T. G. Stickney.
16489	H.M.W.L.	Sch.	1	2	Minquas	115	109	94.2	23.5	7.3	1866	....do	Port Jefferson, N. Y	Benjamin Edwards.
16520	H.M.W.S.	Sch.	1	2	M.C. Moseley	199	189	103.8	28.3	9.6	1866	Franklin, Me	Boston, Mass	J. G. Moseley.
16774	H.N.C.W.	Sch.	1	2	Matthew Vassar, jr	122	116	91.5	27.5	7.9	1855	Poughkeepsie, N. Y.	Portland, Me	Rufus N. Soule.
16770	H.N.D.B.	Sch.	1	2	M. H. Read	160	129	104.8	28.7	8.7	1864	Brookhaven, N.Y.	Rockland, Me	J. C. Perry.
16788	H.N.D.P.	Bk.	2	3	Mermaid	273	259	112.6	24.3	15.4	1855	Westport, Mass	Fall River, Mass	Harry L. Gordon.
16791	H.N.D.S.	Bk.	2	3	Morning Star	238	226	104.6	25.6	15.1	1853	Dartmouth, Mass	New Bedford, Mass.	J. W. and R. Wing.
16810	H.N.F.C.	Sch.	1	2	Nat Ayer	118	131	96.4	27.2	7.5	1865	City Island, N. Y	Bangor, Me	F. W. Ayer.
16865	H.N.G.F.	Sch.	1	2	Madagascar	112	95	83.9	23.9	7.9	1845	Ellsworth, Me	Calais, Me	H. B. Eaton.
16882	H.N.G.L.	Sch.	1	2	Menawa	211	200	104.8	28.4	10.0	1864	Greenpoint, N. Y	Belfast, Me	G. D. Pendleton.
16886	H.N.G.Q.	Sch.	1	2	Moonlight	198	160	107.9	30.3	9.3	1855	Belleville, N. J	New York, N. Y	Chas. G. Endicott.
16887	H.N.G.R.	Sch.	2	3	Moses B. Bramhall	345	328	122.9	31.3	13.4	1860	Jersey City, N. J	Port Jefferson, N.Y.	G. B. Woodhull.
16907	H.N.G.W.	Sch.	1	3	Maggie J. Chadwick	250	238	126.0	29.2	10.2	1867	Calais, Me	New York, N. Y	Dan'l T. Gilmartin.
16923	H.N.J.P.	Bk.	2	3	Melrose	993	918	166.5	35.0	23.4	1863	East Boston, Mass	San Francisco, Cal	J. Schoenfeld.
16925	H.N.J.R.	Sch.	2	3	Carbon	1,130	1,030	186.0	36.6	22.3	1857	Brooklyn, N. Y	Philadelphia, Pa	H. C. Knight.
16948	H.N.L.B.	Shp.	2	3	Mercury	1,156	1,050	193.0	39.0	22.2	1851	New York, N. Y	Seattle, Wash	The Seattle Clipper Line.
16983	H.N.L.M.	St.p.	1	0	Manhasset	512	352	129.0	32.0	11.0	1860	.....do	Norfolk, Va	W. W. Culpeper.
17022	H.N.M.S.	Bkn.	2	3	Mercedita	814	773	178.9	29.8	20.2	1861	....do	Boston, Mass	W. I. Humphrey.
17042	H.N.P.B.	Sch.	1	3	Maria Pierson	286	238	126.0	31.0	11.0	1864	Forked River, N. J	Trenton, N. J	B. W. Lear.
17170	H.N.R.M.	Sch.	1	3	Mary Weaver	222	211	110.0	29.8	9.0	1867	Philadelphia, Pa	New York, N. Y	Chas. Haines.
17200	H.N.S.B.	Sch.	1	2	Maria	124	118	95.0	28.0	6.6	1865	Westerly, R. I	.....do	Nelson Rose.
18127	H.N.V.K.	Sch.	1	2	Fred Snow	105	99	78.6	26.6	7.9	1855	Athens, N. Y	....do	J. M. Tate.
18130	H.N.V.P.	Sch.	1	2	N. H. Skinner	299	284	117.2	30.0	8.0	1867	Wilmington, Del	Boston, Mass	E. P. Boggs.
18136	H.N.V.Q.	Sch.	1	2	Northern Light	139	132	90.0	26.6	9.0	1865	Tremont, Me	S. W. Harbor, Me.	Chas. Robbins.
18161	H.N.V.W.	Sch.	1	2	Neptune	109	92	84.0	23.7	7.0	1850	East Machias, Me	Machias, Me	Edward Small.
18221	H.N.W.Q.	Sch.	1	3	Newport	910	832	249.0	43.7	12.5	1865	New York, N. Y	Fall River Mass	Staples Coal Co.
18240	H.N.W.S.	Sch.	1	3	Napoleon	193	183	120.0	28.2	8.1	1856	Newburn, N. C	New York, N. Y	G. Rowe.
18276	H.P.C.K.	St.p.	1	0	Northfield	600	383	202.0	34.0	13.0	1863	Brooklyn, N. Y	.....do	The Central Stock Yard Transportation Co.
18278	H.P.C.M.	St.p.	1	0	Newark	829	672	192.0	32.7	11.6	1864	.....do	.....do	D. H. Sherman, sec.
18296	H.P.C.W.	St.s.	1	2	Neptune	1,722	1,137	228.0	40.0	18.0	1864	New York, N. Y	Boston, Mass	H. M. Whitney.
18322	H.P.D.Q.	St.p.	1	2	New Brunswick	935	868	220.4	31.0	8.7	1860	....do	New London, Conn	J. H. Gallicher.
18337	H.P.F.G.	St.p.	3	2	Norman	1,263	846	206.7	35.5	18.3	1862	Philadelphia, Pa	Boston, Mass	J. W. Hill, sec.
18352	H.P.F.M.	Sch.	1	2	Nightingale	158	142	99.0	28.5	8.0	1854	Bristol, R. I	Bangor, Me	P. McConville.
18860	H.P.G.D.	Sch.	1	2	Orozimbo	147	121	97.0	25.0	8.8	1854	Gouldsboro, Me	Calais, Me	A. H. Sawyer.
18933	H.P.G.W.	Sch.	1	2	Oliver Ames	456	433	134.4	33.2	17.1	1866	Berkley, Mass	Fall River, Mass	J. B. Phillips.
19055	H.P.K.V.	Sch.	1	2	Oakes Ames	290	275	118.0	30.5	8.7	1862	Noank, Conn	Bath, Me	John H. Cole.
19065	H.P.K.W.	Bk.	2	3	Ormus	485	461	133.5	29.3	17.9	1865	Pembroke, Me	Philadelphia, Pa	R. Wittbank.
19096	H.P.L.R.	Sch.	1	5	Oceanus	556	547	232.0	40.0	10.0	1864	New York, N. Y	New York, N. Y	F. F. Chambers, sec.
19546	H.P.M.G.	Sch.	1	2	Paul Seavey	237	225	97.0	26.3	9.0	1866	Brower, Me	Belfast, Me	R. W Pattershall.
19552	H.P.M.L.	Sch.	1	2	Plow Boy	187	178	118.0	25.7	8.6	1862	Ashtabula, Ohio	New London, Conn	N. B. Vars.
19599	H.P.N.D.	Bk.	2	3	Pearl	536	500	132.5	29.2	18.5	1860	Medford, Mass	San Francisco, Cal	W. G. Adams.
19612	H.P.N.S.	St.p.	3	0	Providence	2,962	2,064	362.0	48.0	16.6	1867	New York, N. Y	Fall River, Mass	Old Colony S. S. Co.
19632	H.P.N.W.	Sch.	1	2	Pavilion	120	114	80.3	23.7	8.3	1862	Bucksport, Me	Calais, Me	H. B. Eaton.
19786	H.P.Q.V.	Bk.	2	3	Progress	358	340	107.0	27.8	19.6	1843	Westerly, R. I	New Bedford, Mass	G. F. Bartlett.
19787	H.P.Q.W.	Bk.	2	3	Platina	214	203	94.0	25.3	15.2	1847	Rochester, Mass	.....do	J. & W. R. Wing.
19794	H.P.R.C.	Bk.	1	3	President	123	117	80.1	23.3	11.1	1849	.....do	.....do	Henry M. Britt.
19847	H.P.R.M.	Slp.	1	1	Pola	113	108	75.0	29.0	7.0	1862	Deep River, Conn	New York, N. Y	T. S. Shortland.
19878	H.P.S.K.	Sch.	2	3	Pactolus	1,199	1,081	191.4	38.5	23.5	1865	Thomaston, Me	Baltimore, Md	Henry Brown.
19903	H.P.T.B.	St.p.	1	0	Pavonia	864	672	192.4	34.5	13.1	1861	Brooklyn, N. Y	New York, N. Y	The Erie R. R. Co.
19951	H.P.T.L.	Sch.	1	2	Pavilion	98	83	84.9	24.8	7.4	1849	Tremont, Me	Calais, Me	A. J. Boardman.
19961	H.P.T.M.	Sch.	1	2	Palestine	142	113	109.0	27.0	8.0	1852	Forked River, N. J	New York, N. Y	Wilson Godfrey.
19964	H.P.T.N.	Sch.	1	2	Three Friends	122	116	100.4	18.0	8.5	1864	Landingville, Pa	Seaford, Del	J. M. C. Moore.
116693	H.P.T.S.	St.shp	5	2	ST. PAUL	11,629	5,874	535.5	63.0	26.8	1895	Philadelphia, Pa	New York, N. Y	International Navigation Co.
20147	H.P.T.W.	Sch.	1	2	Palmer	124	124	100.0	23.0	10.0	1869	....do	....do	R. Stuyvesant.
21036	H.P.V.T.	Sch.	1	2	Rabboni	294	279	114.4	28.0	9.6	1866	Bangor, Me	Bangor, Me	Estate of T. J. Stewart.
21044	H.P.W.G.	Sch.	1	2	R. P. Chase	102	97	83.5	23.5	6.9	1857	Belfast, Me	Bath, Me	Albert H. Shaw.
21112	H.Q.B.P.	Sch.	1	2	R. L. Tay	151	120	105.0	27.5	7.7	1857	Milford, Del	Calais, Me	E. C. Gates.
21148	H.Q.C.S.	Sch.	1	2	Ripple	119	113	100.0	17.6	7.8	1862	Hamburg, Pa	Trenton, N. J	J. A. Anderson.
21154	H.Q.C.V.	Sch.	1	2	Raven	125	119	88.3	25.2	7.3	1852	Bucksport, Me	Belfast, Me	Mark Pendleton.
21213	H.Q.D.G.	Sch.	1	2	R. S. Dean	136	129	94.0	24.0	7.2	1855	Taunton, Mass	Fall River, Mass	William H. Phillips.
21325	H.Q.F.D.	Sch.	1	2	Race Horse	105	93	87.8	22.5	8.2	1865	Salisbury, Mass	Rockland, Me	William White.
21403	H.Q.G.B.	Sch.	1	2	Richard Hill	184	149	99.3	26.1	8.4	1861	Brandywine, Del	Thomaston, Me	J. A. Creighton.
21455	H.Q.J.S.	St.p.	1	0	River Queen	578	426	181.0	28.5	9.0	1864	Keyport, N. J	Washington, D. C	The Independent St. Bt. & Barge Co.
21518	H.Q.L.B.	Sch.	1	2	Rebecca G. Whilldin	220	188	105.5	28.5	9.5	1853	Milford, Del	Boston, Mass	D. S. Emery.
22097	H.Q.M.L.	St.p.	1	0	Samuel J. Pentz	546	416	188.2	29.0	9.0	1859	Green Point, N. Y	Washington, D. C	E. S. Randall.
22111	H.Q.N.B.	Sch.	1	2	Susan M. Tyler	167	159	100.0	28.7	7.4	1854	East Haddam, Conn	Providence, R. I	Wm. L. Hart.
22121	H.Q.N.G.	Sch.	1	2	Searsville	220	209	108.0	27.0	10.0	1855	Dennis, Mass	St. George, Me	George W. Rawley.
22139	H.Q.N.L.	Sch.	1	2	S. A. Paine	138	131	93.4	20.4	9.5	1866	Boston, Mass	Deer Isle, Me	H. Y. Stinson.
22152	H.Q.N.M.	St.p.	1	2	Sagadahoc	1,413	1,266	244.2	35.2	12.8	1866	New York, N. Y	Bath, Me	Kennebec St. Bt. Co.
22216	H.Q.P.R.	Sch.	1	2	Samuel P. Adams	154	146	92.0	27.3	9.0	1864	Columbia, Me	Mt. Desert Ferry, Me.	W. A Milliken.
22262	H.Q.T.C.	St.s.	3	2	Saxon	1,293	933	208.0	34.0	18.0	1862	Philadelphia, Pa	Boston, Mass	J. W. Hill, treas.
22302	H.Q.T.S.	Sch.	1	2	Everett	142	135	95.1	25.1	8.9	1851	Bucksport, Me	Machias, Me	O. M. Vose.

SEAGOING VESSELS, ARRANGED IN THE ORDER OF SIGNAL LETTERS—Continued.

Official No.	Signal letters.	Rig.	Decks.	Masts.	Name of vessel.	Gross tonnage.	Net tonnage.	Length.	Breadth.	Depth.	When built.	Where built.	Home port (where permanent document issues).	Name of managing or principal owner.
								Feet.	*Feet.*	*Feet.*				
22317	H. Q. T. V.	Sch.	1	2	Susan Ross	104	98	79.3	24.3	7.8	1844	Bridgeport, Conn	St. George, Me	G. W. Rawley.
22435	H. Q. V. D.	Sch.	1	2	S. Hale	125	119	89.6	26.5	8.5	1864	Taunton, Mass	Fall River, Mass	George L. Coleman.
22437	H. Q. V. G.	Sch.	1	2	Sally W. Ponder	107	102	86.6	25.4	6.4	1855	Milton, Del	do	E. F. Lincoln.
22568	H. Q. W. N.	Sch.	1	3	Sarah S. Tyler	168	159	109.0	22.7	7.0	1866	Hartford, Conn	Baltimore, Md	Oliver P. Roberts.
23571	H. Q. W. P.	St. p.	2	0	City of Springfield	1,417	1,047	286.0	36.0	9.6	1867	Brooklyn, N. Y	Hartford, Conn	H. & N. Y. Trans. Co.
22601	H. Q. W. V.	Bk.	2	3	Sea Breeze	323	307	123.3	29.0	16.4	1853	New Bedford, Mass	San Francisco, Cal	James McKenna.
22605	H. R. B. G.	Bk.	2	3	Swallow	326	310	118.6	28.3	17.0	1856	Fairhaven, Mass	Boston, Mass	Richard T. Green.
22636	H. R. C. M.	Sch.	1	2	Sarah Mills	153	146	98.2	27.2	8.0	1855	Port Jefferson, N. Y.	Deer Isle, Me	G. P. Johnson.
22724	H. R. C. T.	Sch.	2	3	Stephen Morgan	357	317	134.8	30.4	8.9	1864	Noank, Conn	Boston, Mass	Wm. M. Mehaffey.
22742	H. R. D. B.	Sch.	1	2	Snow Flake	166	157	99.0	28.3	8.7	1855	Newburg, N. Y	New York, N. Y	T. F. Pollard.
22825	H. R. G. N.	*Sch.	2	3	Marion	1,008	976	231.0	38.0	20.2	1861	Greenpoint, N. Y	New London, Conn	F. H. Chappell.
22844	H. R. J. S.	Bk.	3	3	Seminole	1,442	1,322	196.5	41.6	17.3	1865	Mystic, Conn	Pt Townsend, Wash	John Baineson.
22932	H. R. K. N.	Sch.	1	2	St. Croix	234	190	112.0	28.5	9.3	1866	Calais, Me	Boston, Mass	D. S. Emery.
22937	H. R. K. P.	Sch.	1	2	Senator Grimes	124	101	92.0	26.2	8.0	1866	Perry, Me	Calais, Me	J. G. Murchie.
22953	H. R. K. W.	Sch.	1	2	Sarah L. Simmons	242	230	108.6	30.0	9.7	1864	Philadelphia, Pa	Philadelphia, Pa	G. W. Shepherd, jr.
22970	H. R. L. N.	Sch.	1	2	Stephen Morris	245	208	112.4	29.8	10.0	1866	do	New York, N. Y	Chas. H. Ryan.
22972	H. R. L. Q.	Sch.	1	2	Samuel H. Sharp	248	236	114.4	28.9	9.0	1862	Mauricetown, N. J	do	Chas. C. Wehrum.
22976	H. R. L. W.	Sch.	1	2	Samuel Castner, jr.	239	227	119.8	29.3	10.0	1863	Milford, Del	Philadelphia, Pa	S. Castner, trustee.
22977	H. R. M. B.	Sch.	1	2	Sallie B.	286	272	116.5	30.0	9.9	1861	Philadelphia, Pa	Boston, Mass	T. D. Atwood.
23000	H. R. M. Q.	St. p.	1	0	*Tolchester*	671	542	211.7	29.0	9.6	1866	Chester, Pa	New York, N. Y	J. L. Gwyer, sec.
24178	H. R. Q. N.	Sch.	1	2	Thomas Borden	209	171	105.0	28.0	8.5	1860	Dartmouth, Mass	Fall River, Mass	R. P. Reynard.
24338	H. R. T. P.	*Sch.	1	3	Therese	1,017	1,012	162.9	35.3	24.5	1854	Richmond, Me	New York, N. Y	Charles J. Tice.
24359	H. R. V. M.	St. p.	0	1	T. V. Arrowsmith	527	424	201.3	28.5	8.7	1860	Keyport, N. J	Washington, D. C	C. W. Ridley.
24422	H. R. W. K.	Sch.	1	2	Thomas Clyde	320	260	120.0	29.8	9.6	1867	Milford, Del	Bridgeton, N. J	Jas. D. Richardson.
24449	H. S. B. D.	St. s.	2	2	Pequot	1,360	940	219.0	35.0	16.0	1864	New York, N. Y	Providence, R. I	Providence & Stonington S. S. Co.
24451	H. S. B. G.	Bg.	1	2	Tanner	291	276	129.0	29.7	11.7	1855	Smithtown, N. Y	Los Angeles, Cal	W. H. Perry.
25032	H. S. B. Q.	Sch.	1	2	Urbana	105	100	83.3	24.9	7.5	1843	Stonington, Conn	Port Jefferson, N. Y	B. V. Tyler.
25520	H. S. C. V.	Sch.	1	2	Vicksburg	152	145	95.1	26.5	8.0	1865	Bath, Me	Brecksport, Me	Mark Gray.
25542	H. S. D. G.	Sch.	1	2	Victory	112	106	88.8	25.3	8.5	1854	Friendship, Me	Ellsworth, Me	Isaiah Blaisdell.
26095	H. S. J. L.	Sch.	1	2	Wm. A. Grozier	116	111	91.6	22.5	8.9	1865	Kennebunk, Me	Provincetown, Mass	J. A. Dunham.
26129	H. S. J. R.	Sch.	1	2	Wm. Butman	109	103	87.9	24.4	8.1	1861	Searsport, Me	Bucksport, Me	T. D. Lowell.
26332	H. S. M. C.	Sch.	1	2	William M. Wilson	252	239	114.0	30.4	10.2	1864	Tuckerton, N. J	Tuckerton, N. J	E. A. Bragg.
26351	H. S. M. K.	Sch.	1	2	William Gilliam	143	136	95.0	27.0	7.5	1864	Middletown, Conn	Hartford, Conn	John E. Leonard.
26452	H. S. N. L.	Sch.	1	3	William H. Kenzel	430	363	129.1	32.9	10.3	1865	Staten Island, N. Y	New York, N. Y	Wm. P. Richardson.
26477	H. S. P. R.	Shp.	3	3	Hamilton Fish	1,628	1,581	200.0	40.0	19.0	1856	Waldoboro, Me	do	T. D. Fish.
116669	H. S. P. T.	St. shp	5	2	St. Louis	11,629	5,893	535.5	63.0	26.8	1895	Philadelphia, Pa	do	International Navigation Co.
26649	H. S. T. N.	Sch.	1	2	Robert McClintock	154	125	96.0	26.7	7.4	1858	Norwalk, Conn	Baltimore, Md	J. F. Langhammer.
26651	H. S. T. P.	Sch.	1	2	Willard Saulsbury	169	161	105.9	27.8	8.6	1865	Milton, Del	Bangor, Me	A. P. Veazie.
28028	H. S. W. M.	Sch.	1	2	Zampa	144	124	92.2	25.6	8.3	1864	East Machias, Me	Machias, Me	Edward Small.
1142	H. T. B. K.	Sch.	1	2	Alabama	110	104	85.0	24.0	7.0	1852	Waldoboro, Me	Calais, Me	J. G. Murchie.
1153	H. T. B. N.	Sch.	1	2	Ada Ames	199	163	102.2	27.6	9.4	1860	Rockland, Me	Rockland, Me	A. J. Bird.
1165	H. T. C. G.	Sch.	1	2	Arago	185	176	103.0	28.0	9.0	1860	Coos Bay, Oreg	San Francisco, Cal	The Lynde & Hough Co.
1295	H. T. F. J.	Bk.	2	3	Aureola	822	766	150.0	33.0	20.7	1863	Warren, R. I	do	A. M. Simpson.
2505	H. T. J. Q.	Sch.	2	3	Georgie Berry	265	251	109.3	27.4	13.3	1866	Westbrook, Me	Rockland, Me	C. A. Crockett.
2506	H. T. J. R.	Sch.	1	2	Brimhall	142	115	94.2	23.9	8.2	1863	do	Calais, Me	Jas. Lindsey.
5187	H. T. L. B.	Sch.	1	2	Charles Colgate	178	169	97.7	27.1	10.2	1850	Patchogue, N. Y	New London, Conn	S. D. Lawrence.
5241	H. T. L. V.	Sch.	1	2	Charlie and Willie	123	117	86.9	24.0	8.2	1849	Damariscotta, Me	Rockland, Me	Francis Cobb.
5251	H. T. L. W.	Sch.	1	2	Catawamteak	148	119	88.0	22.8	8.8	1864	Rockland, Me	do	I. L. Snow.
5273	H. T. M. L.	St. p.	1	0	*City of Lawrence*	1,678	1,351	243.0	62.5	11.9	1867	Wilmington, Del	New London, Conn	Nor. & N. Y. Tran. Co.
5321	H. T. N. R.	*Sch.	2	3	Chalmette	843	798	154.6	33.0	21.8	1865	Freeport, Me	Boston, Mass	W. C. Winslow.
7983	H. T. R. D.	Sch.	1	2	Enterprise	189	180	100.6	31.5	9.0	1863	Coos Bay, Oreg	San Francisco, Cal	C. H. Ingwersen.
7991	H. T. R. F.	Sch.	1	2	Eclipse	233	221	120.0	29.3	9.3	1852	New York, N. Y	do	C. Nelson.
8046	H. T. S. J.	Bkn.	1	3	Leslie D	301	265	112.0	22.0	14.0	1862	Searsport, Me	do	C. J. Jorgensen.
8120	H. T. W. M.	Sch.	1	2	E. Arcularius	99	94	79.0	22.0	8.3	1851	S'th Thomaston, Me	Rockland, Me	I. L. Snow.
8144	H. T. W. Q.	Sch.	1	2	Era	134	127	90.5	25.6	8.9	1847	Boston, Mass	New Bedford, Mass	Charles T. Luce.
8147	H. T. W. R.	Sch.	1	2	Ellen M. Baxter	216	205	121.6	25.2	9.7	1861	Wellington Sq., C. W.	Boston, Mass	J. H. Flitner.
9576	H. V. B. D.	Sch.	1	2	F. Nelson	129	123	86.0	24.0	8.0	1851	Warren, Me	St. George, Me	G. W. Rawley.
10721	H. V. D. W.	Sch.	2	2	Grace Webster	337	287	118.9	29.2	12.8	1867	Portland, Me	Bucksport, Me	E. E. Harvey.
10778	H. V. G. K.	Sch.	1	2	Golden Rule	106	100	99.0	24.0	7.0	1847	York, Me	St. George, Me	George W. Rawley.
11594	H. V. G. M.	St. s.	1	0	Holmdel	500	352	161.4	28.7	8.4	1866	Keyport, N. J	New York, N. Y	Jos. Cornell.
11621	H. V. G. S.	Sch.	1	2	Hyena	114	95	90.0	25.8	8.0	1851	St. George, Me	Calais, Me	H. Q. Boardman.
11696	H. V. K. Q.	Sch.	1	2	Mecosta	242	199	109.4	27.4	10.5	1864	Bangor, Me	Boston, Mass	Daniel S. Emery.
11710	H. V. L. M.	Sch.	1	2	H. Prescott	95	90	87.0	25.2	7.3	1860	East Haven, Conn	do	R. W. Grant.
13600	H. V. Q. L.	Sch.	1	2	Jesse Hart, 2nd	255	242	117.0	28.9	10.0	1866	Waldoboro, Me	St. George, Me	G. W. Rawley.
14129	H. V. S. G.	Sch.	1	2	Kendrick Fish	143	136	92.0	25.0	8.0	1851	St. George, Me	do	Do.
17262	H. W. B. S.	Sch.	1	2	Maria Fleming	101	96	75.9	24.5	7.5	1848	Brandywine, Del	New York, N. Y	Peter Mullin.
17319	H. W. C. Q.	*Sch.	2	3	Moonbeam	675	641	140.0	31.9	20.9	1859	Searsport, Me	Boston, Mass	E. B. Townsend.
17337	H. W. D. B.	St. p.	1	0	Matteawan	774	634	206.0	27.8	10.0	1862	Keyport, N. J	New York, N. Y	J. H. Starin.
17361	H. W. D. Q.	Bg.	1	2	M. C. Haskell	351	299	114.0	28.0	11.8	1866	Rockland, Me	Rockland, Me	A. E. Wingfield.
17365	H. W. D. R.	Sch.	1	2	Maggie Mulvey	266	252	114.4	28.9	10.8	1864	Waldoboro, Me	Belfast, Me	C. H. Randlett.
17369	H. W. D. T.	Sch.	1	2	Mabel Hall	170	143	95.5	25.6	8.5	1864	Addison, Me	Rockland, Me	R. C. Hall.
17394	H. W. F. J.	Bkn.	1	3	Monitor	235	223	127.0	28.0	9.2	1862	San Francisco, Cal	San Francisco, Cal	J. H. Flitner.
17495	H. W. J. L.	*Sch.	1	3	Mary Whitridge	877	834	168.5	34.7	21.5	1855	Baltimore, Md	Boston, Mass	W. F Humphrey.
18452	H. W. L. R.	*Sch.	1	3	Navesink	724	687	156.9	32.0	20.6	1866	New Castle, Me	do	Do.

SEAGOING VESSELS, ARRANGED IN THE ORDER OF SIGNAL LETTERS—Continued.

Official No.	Signal letters.	Rig.	Decks.	Masts.	Name of vessel.	Gross tonnage.	Net tonnage.	Length.	Breadth.	Depth.	When built.	Where built.	Home port (where permanent document issues).	Name of managing or principal owner.
								Feet.	*Feet.*	*Feet.*				
18440	H. W. L. T.	Sch.	1	2	Nautilus	135	127	81.7	23.2	8.3	1859	Thomaston, Me	Rockland, Me	Estate of N. A. Farwell.
19144	H. W. M. S.	Sch.	1	2	Orient	312	296	126.6	30.0	10.9	1865	Brunswick, Me	San Francisco, Cal.	F. H. Sanders.
19167	H. W. N. K.	*Sch.	1	3	Oakland	1,241	1,219	186.7	37.5	23.8	1866	....do	Boston, Mass	W. F. Humphrey.
21605	H. W. Q. L.	Sch.	1	2	Robert P. King	119	113	90.6	23.6	7.8	1847	Philadelphia, Pa	Plymouth, Mass	P. J. Hall.
21613	H. W. Q. N.	Bgn.	1	2	Reindeer	214	204	113.0	27.0	11.0	1859	New Haven, Conn	New York, N. Y.	E. Osterhold.
21615	H. W. Q. R.	Sch.	1	2	Red Jacket	116	110	82.3	27.4	7.7	1860	Camden, Me	Rockland, Me	J. B. Ellems.
23127	H. W. R. V.	Sch.	1	2	Seventy-six	196	186	98.4	27.0	9.8	1864	Thomaston, Me	Thomaston, Me	T. W. Dunn.
24517	J. B. C. L.	Sch.	1	2	Telumah	230	218	110.3	28.1	10.0	1866	Damariscotta, Me	Bangor, Me	A. E. Fernald.
24549	J. B. D. K.	Bk.	2	3	Theobald	981	932	177.0	34.8	23.3	1861	Richmond, Me	Seattle, Wash	The Northern Transit Co.
25703	J. B. F. D.	Bk.	1	3	Vidette	616	585	155.7	34.6	13.8	1865	Bath, Me	San Francisco, Cal.	J. F. Clark.
26703	J. B. F. T.	Sch.	1	2	William Slater	221	210	111.6	27.5	9.8	1866	Thomaston, Me	Belfast, Me	W. S Pendleton.
26706	J. B. F. V.	Sch	1	2	William Flint	250	237	108.3	28.4	9.9	1862	Waldoboro, Me	Bangor, Me	C. H. Dodge.
26757	J. B. H. P.	*Sch.	2	3	Woodside	594	564	142.8	31.1	11.7	1866	Cumberland, Me	Boston, Mass	W. C. Winslow.
15290	J. B. M. G.	Sch.	1	2	L. S. Levering	298	283	119.5	29.5	9.4	1855	Wilmington, Del	Somers Point, N. J.	J. A. Mitchell.
17549	J. B. M. R.	Sch.	1	2	Mary R. Hickman	104	99	84.4	28.0	6.0	1864	Lewes, Del	Tappahannock, Va	W. F. Davis.
21700	J. B. M. S.	Sch.	1	2	R. and R. Corson	262	249	110.4	29.0	8.5	1866	Wilmington, Del	Wilmington, Del	J. S. Weldin.
23343	J. B. M. W.	Sch.	1	2	S. B. Wheeler	280	266	118.0	30.0	9.4	1856	....do	....do	C. W. Weldin.
9677	J. B. N. H	Sch.	1	3	Florence I. Lockwood	299	231	103.0	30.5	9.5	1867	Norwalk, Conn	Boston, Mass	F. Harrington.
11745	J. B. N. K.	Sch.	1	2	Henry N. Squire	307	292	115.6	29.3	8.8	1867	Port Jefferson, N. Y.	....do	W. B. Floyd.
17588	J. B. N. S.	Sch.	1	2	Matilda Brooks	340	280	119.9	31.0	9.5	1867	....do	New York, N. Y	W. P. Richardson.
1378	J. B. P. C.	Bk.	2	3	Alaska	340	323	122.2	28.9	16.9	1867	Mattapoisett, Mass	San Francisco, Cal.	B. Cogan.
1379	J. B. P. D.	Bk.	2	3	Andrew Hicks	303	287	111.3	27.1	15.7	1867	Fairhaven, Mass	....do	John A. Magee, jr
5380	J. B. P. N.	Bk.	2	3	Charles W. Morgan	313	298	105.6	27.7	17.6	1841	New Bedford, Mass	New Bedford, Mass	J. & W. R. Wing.
10808	J. B. R. G.	Sch.	1	2	Emma Louise	118	112	88.0	25.7	8.0	1867	Mount Desert, Me	Calais, Me	H. T. Boardman.
11747	J. B. R. M.	Sch.	1	2	Hortensia	178	152	104.5	28.1	8.9	1868	East Machias, Me	Machias, Me	E. I. White.
11764	J. B. R. T.	Sch.	1	2	H. T. Hedges	239	227	104.7	28.1	8.1	1868	Wilmington, Del	Bristol, R. I	W. H. Crawley.
14162	J. B. S. W.	Bk.	2	3	Kathleen	205	195	104.0	25.2	12.5	1844	Philadelphia, Pa	New Bedford, Mass	J. & W. R. Wing.
17564	J. B. T. Q.	Sch.	1	2	Mary Augusta	198	188	104.0	27.4	11.9	1867	Ellsworth, Me	Ellsworth, Me	J. M. Higgins.
17585	J. B. T. V.	Sch.	1	2	Mary Stewart	229	218	111.0	27.4	10.3	1856	Bangor, Me	Bangor, Me	P. McConville.
18463	J. B. V. C.	Bk.	2	3	Northern Light	384	365	125.4	30.3	17.9	1851	Rochester, Mass	San Francisco, Cal.	Joseph Whiteside.
18475	J. B. V. H.	St. p.	1	0	Narragansett	1,633	1,246	253.0	40.0	15.0	1866	New York, N. Y	Providence, R. I	David S. Babcock.
19185	J. B. V. P.	Sch.	1	0	Otronto	105	99	79.7	23.3	8.3	1839	Surry, Me	Ellsworth, Me	C. E. Boyle.
23349	J. B. V. W.	*Sch.	1	3	Shore Line	481	472	177.8	33.2	12.1	1858	Mystic, Conn	Stonington, Conn	Robert Palmer.
23369	J. B. W. G.	Bk.	2	3	Sunbeam	255	242	106.4	27.3	15.2	1856	Rochester, Mass	New Bedford, Mass.	J. & W. R. Wing.
11792	J. C. B. L.	Sch.	1	2	Hattie A. Butler	153	145	94.0	27.5	7.6	1868	Essex, Conn	New York, N. Y	Peter Mullin.
10834	J. C. D. T.	Sch.	1	2	George H. Mills	295	280	117.6	31.0	9.0	1867	Port Jefferson, N. Y.	Providence, R. I	S. H. Tingley.
24596	J. C. F. M.	Sch.	1	3	Thos. W. H. White	213	159	114.6	29.6	9.2	1867	Tuckerton, N. J	New York, N. Y	John S. Crowley.
11797	J. C. F. T.	Sch.	1	2	Henry J. Raymond	190	180	113.0	29.5	9.0	1864	Newburg, N. Y	....do	C. G. Endicott.
1435	J. C. G. Q.	Bk.	2	3	Agate	626	595	145.1	31.3	18.5	1868	Newburyport, Mass	....do	Kings County Mining Co.
17626	J. C. H. P.	Sch.	1	2	Mary E. Graham	206	196	113.8	29.1	8.4	1867	Milford, Del	Norfolk, Va	H. N. Johnson.
11801	J. C. H. R.	Sch.	1	2	Harriet S. Brooks	231	219	108.0	29.5	8.1	1867	Smyrna, Del	Bath, Me	C. Le B. Gooden.
13788	J. C. K. B.	Sch.	1	3	J. B. VanDusen	222	177	115.2	29.4	10.5	1867	Delphi Creek, Md	Philadelphia, Pa	J. B. VanDusen.
1443	J. C. K. V.	Sch.	1	2	Addie Fuller	217	187	106.4	28.7	9.7	1867	Thomaston, Me	Machias, Me	C. A. Small.
27567	J. C. L. W.	Shp.	2	3	Yosemite	1,153	1,040	183.0	37.2	23.5	1868	Portsmouth, N. H	Seattle, Wash	The White Star Trans. Co.
5456	J. C. M. V.	St. p.	2	2	*Clinton*	1,187	717	220.0	34.5	18.2	1862	Wilmington, Del	New Orleans, La	Morgan's La. & Tex. R. R. & S. S. Co.
15347	J. C. M. W.	St. p.	1	0	*Louise*	1,023	718	231.7	33.0	8.8	1864	....do	Camden, N. J	W. C. Eliason.
17651	J. C. N. B.	St. p.	2	2	*Morgan*	994	537	219.9	33.1	16.6	1865	....do	New Orleans, La	Morgan's La. & Tex. R. R. & S. S. Co.
11811	J. C. N. S.	Sch.	1	2	Hattie Paige	297	282	115.1	29.5	9.1	1867	Bridgeton, N. J	Plymouth, Mass	E. J. Kelley.
1473	J. C. P. G.	Sch.	1	2	Annie V. Bergen	183	174	108.2	28.7	7.2	1865	Port Jefferson, N. Y.	New York, N. Y	E. C. Riley.
13812	J. C. P. K.	Sch.	1	2	J. M. Morales	177	168	97.5	27.0	8.0	1867	Bucksport, Me	....do	R. D. Nickels.
1454	J. C. R. Q.	Shp.	2	3	Anahuac	1,285	1,221	192.3	36.3	23.9	1867	Boston, Mass	Boston, Mass	Richard Baker, jr.
8227	J. C. S. Q.	Bk.	2	3	Enoch Talbot	1,242	1,193	185.0	36.0	24.7	1857	Freeport, Me	Seattle, Wash.	J. W. Dickinson.
15341	J. C. T. S.	Shp.	3	3	Louis Walsh	1,556	1,433	187.4	40.0	17.1	1861	Belfast, Me	San Francisco, Cal.	L. E. Spear.
17635	J. C. V. B.	*Sch.	1	3	Mindoro	998	982	167.0	35.0	23.5	1864	Boston, Mass	New York, N. Y	Charles E. McWilliams.
17639	J. C. V. H.	*Sch.	2	3	Mystic Belle	741	701	150.7	33.0	21.1	1867	Medford, Mass	Boston, Mass	Geo. M. Winslow.
18495	J. C. V. P.	Sch.	2	2	New Zealand	114	108	81.8	24.9	8.3	1853	Tremont, Me	Ellsworth, Me	James K. Kelley.
12356	J. D. B. S.	Sch.	1	2	Irene E. Meservey	244	232	114.0	29.0	10.0	1866	Waldoboro, Me	St. George, Me	A. K. Meservey.
17660	J. D. C. H.	Sch.	1	2	Merrill C. Hart	186	177	97.3	26.7	9.8	1866	Bristol, Me	....do	G. W. Rawley.
23429	J. D. C. L.	Bg.	2	2	Sullivan	344	294	115.5	28.5	15.2	1866	Gouldsboro, Me	Boston, Mass	Daniel S. Emery.
11821	J. D. G. F.	Sch.	1	2	Henrietta Simmons	228	217	112.4	28.7	9.1	1865	Leesburg, N. J	Bucksport, Me	S. R. Hutchins.
11824	J. D. G. W.	Sch.	1	3	Howard A. Hunt	338	321	118.5	29.7	9.9	1867	Mauricetown, N. J	New York, N. Y	Wm. P. Richardson.
13825	J. D. K. N.	Sch.	1	2	John Cadwallader	137	130	91.8	26.4	8.1	1853	Tuckahoe, N. J	Bath, Me	The M. G. Shaw Lumber Co.
11777	J. D. L. T.	Sch.	1	2	Helen G. King	147	126	93.0	25.3	9.0	1867	Calais, Me	Calais, Me	A. H. Sawyer.
13827	J. D. N. K.	Sch.	1	3	John J. Ward	295	280	127.0	30.2	10.1	1867	East Newark, N. J	New York, N. Y	A. J. Newbury.
21762	J. D. P. G.	Sch.	1	3	Ruth Shaw	385	341	126.2	30.0	10.0	1867	Millville, N. J	....do	Eugene Kates
13605	J. D. Q. N.	Sch.	1	2	James Young	261	225	102.8	29.5	10.3	1866	Thomaston, Me	Thomaston, Me	Thomas W. Dunn.
17703	J. D. Q. R.	Sch.	1	2	Mary E. Pennell	251	239	110.0	28.1	11.2	1868	Harrington, Me	Machias, Me	G. H. Frye.
6533	J. D. R. H.	Shp.	1	3	Dashing Wave	1,054	941	181.8	39.6	21.3	1853	Portsmouth, N. H	Tacoma, Wash	Wm. H. Hanson.
9724	J. D. R. K.	Sch.	1	2	John A. McKie	223	183	111.4	29.6	8.5	1868	Philadelphia, Pa	Boston, Mass	John A. McKie.

SEAGOING VESSELS, ARRANGED IN THE ORDER OF SIGNAL LETTERS—Continued.

Official No.	Signal letters.	Rig.	Decks.	Masts.	Name of vessel.	Gross tonnage.	Net tonnage.	Length.	Breadth.	Depth.	When built.	Where built.	Home port (where permanent document issues).	Name of managing or principal owner.
								Feet.	*Feet.*	*Feet.*				
13839	J. D. R. L.	Sch.	1	2	James Veldren	203	193	110.0	29.7	8.9	1867	Tuckerton, N. J	New York, N. Y	Chas. G. Endicott.
17711	J. D. R. Q.	Sch.	1	2	Mary A. Tyler	205	195	102.2	29.4	9.2	1866	Setauket, N. Y	do	Henry P. Havens.
8281	J. D. S. P.	St. p.	1	0	Elizabeth	1,079	828	215.0	35.3	12.7	1867	Brooklyn, N. Y	do	S. Knox, sec.
8283	J. D. T. N.	Bk.	2	3	Electra	983	939	168.0	34.8	21.9	1868	Boston, Mass	San Francisco, Cal.	Alaska Pkrs.' As'n.
9732	J. D. V. B.	Sch.	2	3	Florence Shay	405	350	127.0	30.8	15.3	1867	Port Jefferson, N. Y.	New York, N. Y	Charles D. Endicott.
17725	J. D. V. M.	Sch.	1	2	Melancthon	298	283	133.0	30.5	10.9	1867	North Bend, Oreg	San Francisco, Cal.	A. M. Simpson.
23489	J. D. W. P.	Sch.	2	3	Sarah C. Smith	297	259	118.5	29.5	13.9	1868	Chester, Pa	Boston, Mass	A. B. Carlisle.
23490	J. F. B. H.	Sch.	1	2	Susan Stetson	140	133	89.2	26.1	8.2	1867	Damariscotta, Me	Bucksport, Me	N. H. Powers.
24646	J. F. B. P.	Shp.	2	3	Two Brothers	1,382	1,263	197.0	37.8	24.8	1868	Farmingdale, Me	San Francisco, Cal.	Samuel Blair.
1561	J. F. B. V.	Sch.	1	2	Alaska	173	164	102.0	26.1	9.1	1867	East Machias, Me	Machias, Me	E. I. White.
10896	J. F. D. V.	Bk.	2	3	Guardian	1,123	1,030	173.0	38.8	23.5	1873	Damariscotta, Me	Pt. Townsend, Wash	John Little.
5542	J. F. G. L.	St. s.	2	2	Catherine Whiting	889	564	178.3	31.2	20.5	1865	Malden, N. Y	New York, N. Y	Wm. H. Flaherty.
8322	J. F. G. R.	Sch.	1	2	Expounder	685	651	171.0	37.0	15.7	1873	Charlestown, Mass	Providence, R. I.	Peter Creegan.
23525	J. F. H. C.	Sch.	1	2	Sardinian	124	118	82.5	20.0	8.4	1859	Harrington, Me	Rockland, Me	A. J. Bird.
19232	J. F. H. R.	Sch.	1	2	Osprey	156	149	98.2	27.5	8.4	1867	Addison, Me	Machias, Me	O. T. Crowley.
21793	J. F. L. B.	Bg.	2	2	Robert Dillon	453	396	127.4	30.4	17.4	1858	Tottenville, N. Y	Brunswick, Ga	Duncan Wright.
24670	J. F. L. N.	Sch.	1	3	Thomas Booz	310	252	116.9	29.8	8.2	1867	Baltimore, Md	Richmond, Va	D. O. Sullivan.
26903	J. F. L. V.	Sch.	1	2	Webster Barnard	150	142	97.3	26.9	8.5	1868	Bucksport, Me	Bangor, Me	Henry Lord.
1610	J. F. M. B.	Bg.	1	2	Alice	311	296	116.8	27.1	15.0	1867	Baltimore, Md	Baltimore, Md	T. Rollins.
6568	J. F. M. K.	Bg.	1	2	D. A. Small	119	113	87.6	22.9	9.1	1868	Provincetown, Mass	Provincetown, Mass	Adam Macool.
15440	J. F. M. P.	Sch.	1	3	L. Q. C. Wishart	238	195	115.2	29.5	9.1	1867	Greenwich, N. J	Perth Amboy, N. J	Asher Curtis.
28059	J. F. N. B.	Sch.	1	3	Zephaniah Steelman	230	218	112.0	30.2	8.5	1868	Absecon, N. J	New York, N. Y	William Burden.
26947	J. F. N. C.	Sch.	1	2	Willow Harp	172	164	95.5	26.7	8.0	1858	Port Jefferson, N. Y	do	Garvin Rowe.
1618	J. F. N. H.	Sch.	1	2	Abbie Ingalls	187	152	106.0	26.2	10.0	1868	Machias, Me	Machias, Me	Daniel J. Sawyer.
11897	J. F. P. G.	Sch.	2	3	Henry A. Litchfield	593	565	148.0	31.6	19.0	1867	Rockland, Me	Norfolk, Va	Geo. P. Hudson.
15446	J. F. P. V.	Sch.	1	2	Lizzie Carr	286	272	114.3	29.	10.9	1868	Thomaston, Me	Thomaston, Me	T. W. Dunn.
23568	J. F. Q. B.	*Sch.	1	3	Samuel D. Carleton	850	814	158.9	34.2	21.0	1868	Camden, Me	New York, N. Y	Burlee Dry Dock Co.
24683	J. F. Q. H.	Bk.	2	3	Top Gallant	1,280	1,165	187.5	38.5	23.5	1863	East Boston, Mass	San Francisco, Cal	The Port Blakeley Mill Co.
20221	J. F. Q. M.	Bk.	2	3	Prussia	1,212	1,131	184.2	36.5	23.9	1868	Bath, Me	do	Do.
21811	J. F. Q. T.	*Sch.	2	3	Ringleader	1,183	1,145	185.0	37.6	22.9	1868	Boston, Mass	Boston, Mass	The Black Diamond Transportat'n Co.
18554	J. F. R. L.	Bk.	2	3	Nicolas Thayer	584	555	138.9	31.0	19.3	1868	Thomaston, Me	San Francisco, Cal.	Alaska Pkrs.' As'n.
8390	J. F. R. P.	Bg.	2	2	Ernestine	421	400	120.2	28.6	16.4	1868	Yarmouth, Me	Wiscasset, Me	A. M. Jewett.
8392	J. F. S. M.	Sch.	1	3	Electa Bailey	344	299	118.0	31.1	9.2	1868	Petersburg, N. J	Bangor, Me	H. Lord.
17880	J. F. T. R.	Sch.	1	2	Mary	182	117	92.6	25.5	8.6	1868	Belfast, Me	Galveston, Tex	The J. F. Keith Co.
23672	J. F. T. S.	Bk.	1	3	Samos	395	375	132.5	29.6	11.6	1868	Boston, Mass	Boston, Mass	T. L. Mayo.
26992	J. F. V. K.	Sch.	1	2	William A. Morrell	109	103	84.6	27.0	7.2	1868	Elizabethport, N. J	New York, N. Y	E. E. Rackett.
8436	J. F. V. W.	Bkn.	1	3	Eureka	295	232	134.3	35.0	10.5	1868	Humboldt Bay, Cal.	San Francisco, Cal.	Peter Paulson.
23683	J. F. W. D.	Bk.	2	3	Sonoma	1,063	997	177.5	36.2	22.4	1868	Chelsea, Mass	do	Andrew Anderson.
11934	J. G. B. F.	Sch.	1	2	Henry	149	132	90.4	26.0	8.9	1868	Addison, Me	Machias, Me	V. C. Plummer.
80012	J. G. D. K.	St. s.	3	2	*William Lawrence*	1,049	576	207.8	35.1	20.0	1869	East Boston, Mass	Baltimore, Md	M. & M. Trans. Co.
8458	J. G. D. R.	Sch.	1	2	Emma M. Fox	195	185	111.4	29.8	8.0	1867	Greenport, N. Y	Bangor, Me	J. A. Hopkins.
20275	J. G. F. B.	Sch.	1	2	Palos	189	180	104.5	27.3	10.3	1868	Eastport, Me	Shieldsboro, Miss	The Poitevent & Favre Lumber Co.
23721	J. G. H. K.	Sch.	1	2	Sarah A. Reed	158	112	100.0	26.0	8.0	1868	Calais, Me	Calais, Me	H. Q. Boardman.
18585	J. G. H. M.	Bkn.	1	3	Northwest	515	489	147.9	36.8	13.9	1868	Port Madison, Wash	San Francisco, Cal.	H. C. Lovel.
11959	J. G. H. S.	Sch.	1	3	Hattie M. Howes	197	187	113.0	29.1	8.5	1869	Providence, R. I	Bangor, Me	Samuel Stearns.
8496	J. G. K. M.	Sch.	1	2	Ella Brown	164	156	101.5	26.3	8.8	1869	East Machias, Me	Machias, Me	E. M. Sawyer.
85007	J. G. L. C.	Shp.	2	3	Great Admiral	1,575	1,401	214.2	40.3	25.2	1869	Boston, Mass	New York, N. Y	Edward R. Sterling.
20296	J. G. L. T.	St. p.	1	0	Plainfield	1,051	801	213.5	35.0	12.8	1869	Brooklyn, N. Y	do	Samuel Knox, sec.
75091	J. G. L. V.	Shp.	2	3	John C. Potter	1,244	1,145	190.0	36.7	24.0	1869	Searsport, Me	San Francisco, Cal.	James Tyson.
9849	J. G. M. B.	Sch.	1	2	Fannie F. Hall	93	89	88.0	25.2	6.9	1867	Stockton, Me	Bucksport, Me	F. P. Hutchins.
80044	J. G. M. D.	Sch.	1	2	William Rice	133	105	81.2	24.5	7.5	1869	Bath, Me	Rockland, Me	E. A. Butler.
24784	J. G. M. V.	Sch.	1	2	Traveler	172	163	109.0	28.0	7.0	1869	Essex, Conn	Hartford, Conn	Est. David Frayne.
23746	J. G. N. B.	Sch.	1	2	Sparrow	197	187	119.5	28.5	9.7	1869	Oakland, Cal	Eureka, Cal	John Vance Mill Co.
15599	J. G. P. L.	Sch.	1	2	Laura Robinson	142	117	92.8	27.6	7.3	1869	Mattapoisett, Mass	Rockland, Me	J. C. Perry.
2681	J. G. P. S.	Sch.	1	3	Belle Halliday	355	337	128.3	30.0	9.6	1869	Camden, N. J	Boston, Mass	F. Harrington.
21892	J. G. Q. F.	Sch.	1	3	Rhoda Holmes	295	280	128.0	32.0	10.1	1869	Coopers Point, N. J	Perth Amboy, N. J	John F. Holmes.
90032	J. G. R. B.	Sch.	1	2	Mary Ann McCann	178	169	101.8	27.4	8.7	1869	Bangor, Me	Bangor, Me	T. F. Cassidy.
24790	J. G. R. M.	Bk.	1	3	Tidal Wave	608	496	161.5	37.2	13.7	1869	Port Madison, Wash	Tacoma, Wash	W. H. Hanson.
23776	J. G. R. P.	Sch.	2	3	Samuel E. Spring	504	479	126.4	30.0	17.2	1869	Westbrook, Me	New York N. Y	Robert B. Baker.
13618	J. G. R. Q.	Bkn.	1	3	Jane A. Faulkenburg.	433	417	131.0	29.6	11.6	1854	New Bedford, Mass	San Francisco, Cal.	Lynde & Hough Co.
23777	J. G. S. D.	Sch.	1	2	Sea Bird	187	163	100.8	29.4	8.1	1869	Tuckahoe, N. J	Boston, Mass	C. F Bunker.
9872	J. G. S. K.	Sch.	1	2	Francis Allyn	111	105	85.4	22.3	9.5	1869	Duxbury, Mass	New Bedford, Mass	Charles T. Luce.
21900	J. G. S. R.	Bk.	2	3	Richard III	985	918	175.3	33.7	23.5	1859	Portsmouth, N. H	Pt. Townsend, Wash	I. B. Libby.
90055	J. G. S. T.	Sch.	1	2	Moraney	198	150	103.3	29.3	9.0	1868	Sullivan, Me	Boston, Mass	D. S. Emery.
11997	J. G. T. B.	Sch.	1	3	Helicon	1,198	1,140	181.5	38.2	23.9	1869	Mystic, Conn	New York, N. Y	L. Luckenbach.
21901	J. G. T. N.	Sch.	1	3	Rebecca W. Huddell	256	210	125.0	36.0	7.4	1869	Camden, N. J	Boston, Mass	Stetson Cutler & Co.
85042	J. G. V. B.	Sch.	1	2	Gamma	162	137	100.5	26.3	8.8	1869	East Machias, Me	Machias, Me	A. L. Harmon.
1812	J. G. V. K.	Sch.	2	3	Ann Louisa Lockwood.	338	266	125.2	29.1	15.7	1869	Norwalk, Conn	New York, N. Y	C. W. Chadwick.
5752	J. G. V. L.	Sch.	1	2	C. B. Wood	236	224	110.6	29.6	9.2	1867	Dennisville, N. J	Boston, Mass	Benj. D. Wood.
75146	J. G. V. M.	Sch.	2	2	J. K. Manning	297	282	111.0	29.2	9.7	1869	do	Gloucester, Mass	The Consolidated Refrigerating Co.
5754	J. G. V. S.	Sch.	1	2	Caroline	111	105	80.5	27.4	7.4	1869	Cherryfield, Me	Machias, Me	Frank Brown.

SEAGOING VESSELS, ARRANGED IN THE ORDER OF SIGNAL LETTERS—Continued.

Official No.	Signal letters.	Rig.	Decks.	Masts.	Name of vessel.	Gross tonnage.	Net tonnage.	Length.	Breadth.	Depth.	When built.	Where built.	Home port (where permanent document issues).	Name of managing or principal owner.
								Feet.	*Feet.*	*Feet.*				
75149	J. G. V. W.	Sch.	1	2	Jennie Thelin	145	138	91.0	29.5	8.2	1869	Davenp't Ldg., Cal	San Francisco, Cal	Henry Smith.
90087	J. G. W. D.	Sch.	1	2	Margaret	117	111	82.7	27.4	7.5	1869	Cherryfield, Me	Machias, Me	G. R. Campbell.
15612	J. G. W. H.	Bg.	2	2	Lucy W. Snow	315	299	112.8	26.7	14.0	1869	Rockland, Me	Boston, Mass	J. F. Brookes.
9860	J. G. W. L.	Sch.	1	2	Manchester and Hudson.	170	107	105.6	27.9	8.0	1869	Hartford, Conn.	New York, N. Y	Geo. E. Cole.
85045	J. G. W. M.	Sch.	2	3	Georgetta Lawrence	315	299	122.6	31.7	15.1	1869	Brookhaven, N. Y	do	S. C. Evans.
1822	J. H. B. D.	Bk.	2	3	Alexander McNeil	1,122	1,048	177.4	36.3	23.4	1869	Waldoboro, Me	San Francisco, Cal	James Brown.
15617	J. H. B. M.	Sch.	1	2	Lucy Hammond	152	126	96.5	26.3	8.4	1869	East Machias, Me	Machias, Me	D. A. Cole.
21907	J. H. B. R.	Bg.	1	2	Rosa Baker	108	103	82.0	23.6	8.9	1867	Scituate, Mass	Boston, Mass	R. T. Green.
1826	J. H. B. T.	Sch.	1	3	Albert L. Butler	344	290	130.9	29.8	10.1	1869	Thomaston, Me	do	D. S. Emery.
95007	J. H. B. W.	Sch.	1	2	Henry Whitney	146	139	96.2	25.5	8.6	1869	Brooksville, Me	Bucksport, Me	Frank H. Arey.
95008	J. H. C. K.	Bkn.	1	3	Hancock	412	348	121.5	29.5	11.6	1869	Bucksport, Me	Boston, Mass	Daniel S. Emery.
5767	J. H. C. L.	Ship.	1	3	Cora	1,491	1,416	200.2	39.0	23.8	1869	Belfast, Me	do	J. Henry Whitaker
23798	J. H. C. N.	Sch.	1	3	S. S. Hudson	429	408	127.0	30.0	10.0	1869	Mays Landing, N. J	Somers Point, N. J	Daniel F. Vaughn.
8564	J. H. C. Q.	Sch.	1	2	Emma Green	189	180	108.4	26.7	8.5	1869	Bangor, Me	Bangor, Me	Henry Lord.
90080	J. H. C. S.	Bg.	1	2	Mary Gibbs	482	399	122.2	30.5	16.8	1869	Westbrook, Me	Boston, Mass	Daniel S. Emery.
23801	J. H. D. G.	Shp.	3	3	St. Nicholas	1,798	1,687	206.9	42.8	19.8	1869	Bath, Me	Camden, N. J	G. G. Grant.
90079	J. H. D. L.	Slp.	1	1	M. M. Hamilton	111	105	84.8	26.2	7.2	1869	Harpswell, Me	Portland, Me	J. F. Hamilton.
1834	J. H. D. R.	Sch.	1	2	Anthony Burton	159	151	111.2	22.2	7.5	1869	Bristol, Pa	Stonington, Conn	D. H. Fallt.
1835	J. H. D. S.	Sch.	1	3	Annie E. Stevens	265	208	116.0	28.6	8.7	1869	Chester, Pa	Philadelphia, Pa	Wm. S. Vanmaman.
8572	J. H. F. B.	Bk.	2	5	Ella	654	563	149.5	32.1	17.2	1869	Westbrook, Me	do	C. D. Avis.
80084	J. H. F. W.	Sch.	1	3	Web-Foot	361	343	146.5	31.0	10.8	1869	Coos Bay, Oreg	San Francisco, Cal	A. M. Simpson.
25179	J. H. G. V.	Bk.	2	3	Undaunted	1,784	1,647	207.3	41.1	19.3	1869	Bath, Me	do	H. Olsen.
21015	J. H. K. G.	Sch.	1	3	R. F. Hart	345	328	128.1	30.5	10.3	1869	St. George, Me	Boston, Mass	C. H. Dodge.
85065	J. H. L. C.	Shp.	3	3	Glory of the Seas	2,102	1,939	240.2	44.1	20.0	1869	East Boston, Mass	do	Joshua Freeman.
85006	J. H. L. N.	Sch.	1	2	Magnolia	111	106	92.0	27.0	6.4	1869	Bought of U. S	Shieldsboro, Miss	H. Lienhard.
95021	J. H. L. T.	Sch.	1	2	Hattie E. Smith	107	102	86.3	23.7	8.9	1869	Newburyport, Mass	Edgartown, Mass	W. S. Osborne.
8583	J. H. M. C.	Sch.	1	2	E. M. Sawyer	131	124	94.0	26.2	7.9	1869	Jonesport, Me	Machias, Me	D. J. Sawyer.
5796	J. H. M. G.	Bk.	2	3	Coloma	852	741	168.0	35.0	20.0	1869	Warren, R. I	San Francisco, Cal	C. A. Hooper.
8596	J. H. M. K.	Bk.	2	3	Empire	1,131	1,018	183.5	35.6	23.4	1870	Kennebunk Port, Me	do	August Krebs.
5798	J. H. M. N.	Bg.	2	2	Caroline Gray	327	289	115.7	26.8	14.1	1869	Rockland, Me	Rockland, Me	P. H. Locke.
24816	J. H. M. S.	Sch.	1	2	Thomas Hix	99	94	77.4	27.5	8.3	1847	Thomaston, Me	do	R. C. Hall.
5801	J. H. N. K.	Sch.	2	2	Carrie E. Pickering	277	238	126.0	29.3	10.2	1869	Bangor, Me	Deer Isle, Me	F. A. Haskell.
75272	J. H. N. L.	Sch.	2	3	Jesse Murdock	360	342	127.1	30.4	12.7	1871	Bath, Me	New Bedford, Mass	Rudolph Butler.
1861	J. H. N. T.	Bk.	2	3	Atlantic	307	291	124.8	28.5	12.4	1865	Pictou, Nova Scotia	New Haven, Conn	H. Trowbridge.
95024	J. H. N. V.	Sch.	2	3	Hera	388	369	132.1	29.2	11.8	1869	Boston, Mass	Seattle, Wash	Havner & Co.
19312	J. H. N. W.	Sch.	1	2	O. M. Marrett	164	155	98.9	26.0	9.0	1869	Boothbay, Me	Rockland, Me	J. C. Perry.
23833	J. H. P. W.	Sch.	1	2	Sophia Godfrey	256	244	109.5	29.3	8.3	1869	Dorchester, N. J	Somers Point, N. J	E. H. Wheaton.
24833	J. H. Q. B.	Sch.	1	2	Thomas Howard	50	48	72.2	20.6	7.6	1870	Philadelphia, Pa	Calais, Me	Wm. B. Haskell.
23838	J. H. Q. N.	Sch.	1	2	Sandy Hook	106	101	89.4	23.6	7.3	1870	East Haddam, Conn	New London, Conn	Philip C. Dunford.
90070	J. H. Q. V.	Bk.	2	3	Merom	1,204	1,134	179.2	37.6	23.9	1870	Phippsburg, Me	San Francisco, Cal	Alaska Pkrs' Ass'n.
23849	J. H. R. L.	Bk.	2	3	St. Mary	708	679	154.0	33.1	20.3	1869	Eastport, Me	New York, N. Y	James W. Elwell.
8618	J. H. R. M.	Sch.	1	2	Eugene Borda	207	177	107.2	29.7	8.0	1870	Tuckahoe, N. J	Rockland, Me	C. E. Bicknell
1882	J. H. R. P.	Shn.	2	3	Agenor	1,487	1,413	202.3	39.9	24.2	1870	Boston, Mass	Boston, Mass	B. B. Williams.
95037	J. H. R. W.	*Sch.	1	2	*Hercules*	755	737	200.4	37.0	13.5	1870	Chester, Pa	Philadelphia, Pa	Reading Company.
23853	J. H. S. B.	Sch.	1	2	Sarah Wood	272	258	110.0	29.9	9.0	1870	Camden, N. J	do	Franklin Smith.
75194	J. H. S. T.	Sch.	1	3	Jennie N. Huddell	279	265	122.0	32.0	10.3	1870	Tuckerton, N. J	do	E. L. Hanson.
8639	J. H. T. P.	Bk.	2	3	Escort	636	604	142.0	32.2	19.2	1870	Newburyport, Mass	Boston, Mass	B. F. Butler.
15666	J. H. V. B.	Sch.	1	2	L. B. Sargent	98	79	82.7	24.0	7.1	1870	Sedgwick, Me	Eastport, Me	Thomas E. Raye.
90176	J. H. V. Q.	Sch.	2	3	Mattie A. Franklin	522	468	143.2	32.1	15.8	1870	Bath, Me	Boston, Mass	R. A. Atwood.
1932	J. H. W. M.	Sch.	1	2	A. K. Woodward	99	94	87.0	24.5	7.4	1869	Ellsworth, Me	Ellsworth, Me	I. Blaisdell.
8661	J. H. W. Q.	Sch.	1	2	E. H. King	106	89	85.0	24.9	7.8	1869	Trenton, Me	Eastport, Me	Thomas L. Holmes.
75212	J. H. W. V.	Sch.	1	2	J. M. Kennedy	120	114	87.5	25.4	7.2	1869	Ellsworth, Me	Ellsworth, Me	A. K. Woodward.
15680	J. K. B. C.	Sch.	1	2	Lavolta	204	173	104.0	28.0	11.4	1870	do	do	J. M. Higgins.
80146	J. K. B. D.	Sch.	1	2	Winslow Morse	111	105	82.9	24.4	7.2	1870	Bath, Me	Boston, Mass	Edmund Bridge.
27005	J. K. B. V.	*Sch.	1	3	Ludwig	783	740	150.0	33.4	22.4	1870	do	Pensacola, Fla	E. E. Saunders.
80155	J. K. C. H.	Sch.	1	2	Wesley Abbott	144	137	95.0	27.0	8.5	1870	Ellsworth, Me	Ellsworth, Me	J. M. Higgins.
95054	J. K. C. P.	Sch.	1	3	Helen Hasbrouck	325	309	130.0	32.5	10.7	1870	East Haven, Conn	New York, N. Y	Ezra Soper.
75232	J. K. C. Q.	Sch.	2	3	Jennie F. Willey	383	329	128.2	29.8	10.4	1870	Thomaston, Me	Thomaston, Me	Thomas W. Dunn.
23891	J. K. D. N.	Shp.	3	3	St. John	1,885	1,767	216.3	42.9	20.4	1870	Bath, Me	New York, N. Y	A. G. Ropes.
95055	J. K. D. P.	Sch.	1	3	Harry C. Shepherd	213	203	108.6	29.8	8.7	1870	Mays Landing, N. J	Somers Point, N. J	Joseph Scull.
85103	J. K. D. Q.	Shp.	2	3	George Skolfield	1,313	1,275	187.2	38.2	23.9	1870	Brunswick, Me	San Francisco, Cal	Alaska Pkrs.' Ass'n.
23900	J. K. D. V.	Sch.	1	2	Samuel C. Hart	258	245	112.7	29.3	8.7	1870	Bath, Me	New Bedford, Mass	P. G. Thomson.
20365	J. K. F. C.	*Sch.	1	3	P. J. Carleton	985	936	170.4	35.0	21.7	1870	Camden, Me	Boston, Mass	W. C. Winslow.
8678	J. K. F. D.	Bk.	2	3	Essex	662	576	151.4	32.2	19.1	1870	Newburyport, Mass	New Haven, Conn	E. G. Stoddard.
75253	J. K. G. T.	Sch.	1	2	John S. Gilmore	117	111	87.9	27.2	7.0	1870	Mays Landing, N. J	do	John Beatte.
12492	J. K. G. V.	Sch.	1	3	Isaac Orbeton	386	367	121.2	29.4	12.0	1870	Newcastle, Me	Rockland, Me	C. M. Trim.
15707	J. K. H. B.	Sch.	1	2	Lizzie Cochran	183	174	108.0	27.3	8.8	1870	Brewer, Me	Machias, Me	W. F. Mansfield.
90226	J. K. L. P.	Sch.	1	2	Mary Lee Newton	112	92	89.5	25.1	8.0	1868	Perry, Me	Calais, Me	F. A. Pike.
23922	J. K. L. S.	Sch.	1	2	Spartel	132	126	91.0	27.0	7.6	1868	Pembroke, Me	do	W. T. Hobart.
24853	J. K. L. W.	Sch.	1	2	T. W. Allan	113	95	83.9	26.1	7.5	1870	Dennysville, Me	Eastport, Me	N. S. Allan.
24854	J. K. M. B.	Sch.	1	2	Terrapin	127	110	95.0	26.0	7.4	1870	Calais, Me	Calais, Me	G. W. Hinds.
1974	J. K. M. G.	Bkn.	1	3	Amelia	397	338	153.0	37.0	10.0	1870	Coos Bay, Oreg	Pt. Townsend, Wash	J. A. Campbell.
2745	J. K. M. L.	Sch.	1	3	Benjamin T. Biggs	163	155	92.0	28.0	8.0	1870	Milton, Del	Portsmouth, N. H	H. W. Anderson.
8680	J. K. M. Q.	Sch.	1	2	Ella Francis	153	145	91.5	26.1	7.9	1870	Mount Desert, Me	Rockland, Me	G. L. Farrand.
80173	J. K. N. C.	St. p.	2	2	*Whitney*	1,337	767	235.5	35.0	17.1	1871	Wilmington, Del	New Orleans, La	Morgan's La. & Tex. R. R. & S. S. Co.
12497	J. K. N. V.	Sch.	1	2	Ivy Belle	122	116	88.3	25.3	7.8	1870	Bristol, Me	Damariscotta, Me	E. Loud.
1991	J. K. P. F.	Bk.	2	3	Alden Besse	842	812	164.5	35.3	20.3	1871	Bath, Me	San Francisco, Cal	Spreckles Bros.

SEAGOING VESSELS, ARRANGED IN THE ORDER OF SIGNAL LETTERS—Continued.

Official No.	Signal letters.	Rigs.	Decks.	Masts.	Name of vessel.	Gross tonnage.	Net tonnage.	Length.	Breadth.	Depth.	When built.	Where built.	Home port (where permanent document issues).	Name of managing or principal owner.
								Feet.	*Feet.*	*Feet.*				
23933	J. K. P. G.	Sch.	1	2	Saarbruck	163	136	99.5	26.5	8.7	1871	East Machias, Me	Calais, Me	G. K. King.
95084	J. K. P. M.	Bk.	2	3	Harvester	754	716	156.6	32.7	19.9	1871	Newburyport, Mass	San Francisco, Cal	Joseph Hume.
5918	J. K. Q. S.	Sch.	1	2	Carrie L. Hix	147	139	92.3	26.2	8.6	1871	Rockland, Me	Rockland, Me	W. F. Crockett & Co.
23956	J. K. R. C.	Sch.	1	2	Silas McLoon	122	116	81.0	24.2	7.3	1871	do	Rockport, Me	P. C. Morrill.
9969	J. K. R. D.	Sch.	1	2	Fannie and Edith	99	94	87.5	25.1	7.1	1871	Belfast, Me	Belfast, Me	W. B. Swan.
19339	J. K. R. L.	Sch.	1	2	Omaha	116	110	89.3	25.3	8.3	1871	Hancock, Me	Bucksport, Me	N. H. Powers.
18681	J. K. R. M.	Sch.	1	2	Nulato	129	113	95.5	25.1	8.2	1871	Machias, Me	Machias, Me	George Sawyer, jr.
23962	J. K. R. V.	Sch.	1	2	Samuel L. Russell	193	184	79.0	25.0	7.0	1869	Leesburg, N. J	Norfolk, Va	Edward Spalding.
95101	J. K. S. M.	Bk.	2	3	Harry Morse	1,365	1,241	198.2	37.5	23.8	1871	Bath, Me	San Francisco, Cal	Geo. Plummer.
75313	J. K. S. R.	Sch.	2	3	John F. Kranz	546	487	140.9	32.0	16.8	1871	East Boston, Mass	Boston, Mass	R. R. Freeman.
90282	J. K. S. V.	Sch.	1	2	Maud Malloch	116	97	87.5	25.5	7.6	1868	Perry, Me	Calais, Me	H. Q. Boardman.
80207	J. K. T. D.	St. s.	3	2	*Itasca*	1,416	988	231.0	37.8	14.2	1871	Wilmington, Del	Baltimore, Md	M. and M. Trans. Co.
18684	J. K. T. G.	Sch.	2	3	Nancy Pendleton	435	1,377	190.0	39.2	24.0	1871	Belfast, Me	New York, N. Y	Lewis Luckenbach.
23969	J. K. T. H.	Sch.	1	2	Samuel Hart	210	175	104.0	29.2	9.9	1871	Waldoboro, Me	Thomaston, Me	John Brown.
15750	J. K. T. M.	Sch.	1	3	Levinia F. Warren	299	284	112.0	28.6	9.5	1871	Machias, Me	Machias, Me	Wm. H. Grant.
5939	J. K. T. V.	Sch.	2	3	Calvin P. Harris	465	400	138.5	33.2	15.2	1871	Bath, Me	Marblehead, Mass	A. S. Higgins.
75134	J. K. V. D.	Sch.	1	3	Joseph J. Pharo	261	248	120.0	32.2	10.2	1867	Allowaystown, N. J	New York, N. Y	Fred Buze.
90042	J. K. V. F.	Sch.	1	3	Marion E. Rockhill	284	270	119.0	29.7	9.6	1867	Tuckerton, N. J	Tuckerton, N. J	E. E. Bragg.
15753	J. K. V. M.	Sch.	1	2	L. L. Hamlin	147	140	105.0	26.6	8.6	1871	Calais, Me	Cold Spring, N. Y	James M. Velsor.
80214	J. K. V. P.	Bk.	2	3	Wildwood	1,099	1,056	198.0	40.0	20.8	1871	Port Madison, Wash	San Francisco, Cal	H. B. Bradford, sec.
5948	J. K. W. M.	Shp.	2	3	Columbia	1,471	1,327	205.9	40.0	24.0	1871	Bath, Me	do	A. Anderson.
5949	J. K. W. N.	Sch.	1	3	C. R. Flint	266	252	130.3	30.7	8.9	1871	do	New York, N. Y	D. C. McIntosh.
15762	J. K. W. R.	Sch.	1	2	Lottie	216	183	109.8	28.5	8.4	1871	Milford, Del	Philadelphia, Pa	The North American Wrecking Co.
15763	J. L. B. C.	Sch.	1	2	Leona	109	95	99.0	24.0	8.0	1871	Essex, Mass	Rockport, Me	P. J. Carleton.
100014	J. L. B. D.	Sch.	2	3	Island City	427	356	137.2	29.0	15.0	1871	East Boston, Mass	Philadelphia, Pa	George Taulane.
95106	J. L. B. F.	Sch.	1	3	Henry D. May	278	264	121.0	29.5	11.6	1871	Milford, Del	do	Henry D. May.
105943	J. L. B. P.	Sch.	1	3	Annie Bliss	334	275	135.7	30.1	11.3	1871	Thomaston, Me	New York, N. Y	Edwin C. Gilleret.
110121	J. L. B. T.	Sch.	1	3	Robert Ruff	218	207	120.6	29.0	8.2	1871	Bath, Me	Shieldsboro, Miss	H. Budding.
75337	J. L. C. D.	Sch.	1	2	J. G. Fell	165	156	106.4	22.5	8.2	1871	Dennisville, N. J	Perth Amboy, N. J	Isaiah Harding.
75338	J. L. C. F.	Sch.	1	3	Jennie Middleton	282	230	122.2	30.6	11.3	1871	Bridgeton, N. J	Philadelphia, Pa	G. W. Shepherd.
5953	J. L. C. M.	Sch.	1	2	Carrie C. Miles	106	101	89.8	25.2	8.8	1871	Boston, Mass	Rockland, Me	N. F. Cobb.
105953	J. L. D. C.	Sch.	1	3	Adella Corson	398	378	120.5	31.4	9.7	1871	Tuckahoe, N. J	Somers Point, N. J	Daniel T. Corson.
9997	J. L. F. D.	Sch.	2	3	F. H. Odiorne	323	307	121.6	31.0	12.7	1871	Newburyport, Mass	Boston, Mass	Frank Harrington.
115013	J. L. G. C.	Sch.	1	2	Sarah L. Davis	173	165	106.0	25.9	8.9	1871	Belfast, Me	Belfast, Me	G. W. Pattershall.
80232	J. L. G. M.	Sch.	1	3	William D. Hilton	324	308	124.5	32.2	11.1	1871	Bath, Me	Providence, R. I	J. B. Cady.
75351	J. L. G. N.	Sch.	1	2	James B. Anderson	163	135	101.0	27.6	8.2	1871	Frederica, Del	Baltimore, Md	John H. Winstead.
85189	J. L. H. W.	St. shp	2	3	*George W. Clyde*	1,848	1,514	256.0	35.0	19.2	1872	Philadelphia, Pa	New York, N. Y	The Clyde S. S. Co.
85191	J. L. K. F.	Sch.	1	2	Gotoma	108	108	119.0	32.6	8.6	1872	Coos Bay, Oregon	San Francisco, Cal	A. M. Simpson.
19350	J. L. K. N.	St. shp	2	2	*Old Dominion*	2,222	1,775	255.5	42.5	20.9	1872	Wilmington, Del	New York, N. Y	Old Dom. S. S. Co.
105114	J. L. K. P.	Sch.	2	3	Alfred W. Fiske	395	375	136.3	32.1	14.3	1872	Bath, Me	Providence, R. I	S. D. Andrews.
18710	J. L. M. H.	Bk.	2	3	Nomad	476	452	133.6	30.3	17.2	1872	Port Jefferson, N. Y	New York, N. Y	E. R. Sterling.
8814	J. L. M. R.	Sch.	1	3	Elwood Burton	394	374	128.0	31.7	11.7	1872	Bath, Me	do	Albert Day.
80263	J. L. M. S.	Sch.	2	3	William Mason	465	368	144.6	33.5	14.9	1872	Wilmington, Del	Dennis, Mass	O. C. Crowell.
80267	J. L. M. V.	Sch.	1	3	Witch Hazel	251	238	118.2	32.1	8.1	1872	Bath, Me	Providence, R. I	W. C. Greene.
110940	J. L. M. W.	Sch.	1	3	Rebecca M. Smith	318	302	116.3	31.4	9.3	1872	Camden, N. J	Philadelphia, Pa	Franklin Smith.
85198	J. L. N. B.	Sch.	1	2	George B. Ferguson	144	137	96.4	26.7	7.7	1872	Belfast, Me	Belfast, Me	J. B. Ferguson.
115054	J. L. N. M.	Sch.	2	2	Silver Spray	124	99	77.1	23.3	10.0	1872	Damariscotta, Me	Thomaston, Me	A. P. Hallowell.
105132	J. L. N. Q.	Sch.	1	3	Annie L. McKeen	244	231	122.3	30.3	8.7	1872	Belfast, Me	Machias, Me	Saml. Lindsey.
105133	J. L. N. S.	Sch.	1	2	Ada Barker	231	219	113.0	30.0	9.3	1872	Jonesport, Me	Boston, Mass	H. C. Hall.
6734	J. L. P. F.	Sch.	1	3	Douglas Haynes	173	165	104.2	28.4	7.7	1872	Bath, Me	Bath, Me	J. M. Haynes.
125040	J. L. P. S.	St. shp	2	2	*City of San Antonio*	1,604	1,204	228.0	36.6	20.3	1872	Chester, Pa	New York, N. Y	Wm. Mason.
105150	J. L. Q. B.	Sch.	1	2	Alma	173	144	104.0	26.5	8.8	1872	East Machias, Me	Machias, Me	James R. Talbot.
110050	J. L. Q. C.	Sch.	1	3	Roger Drury	360	307	129.2	32.0	11.4	1872	East Boston, Mass	Boston, Mass	H. C. Hall.
75399	J. L. Q. F.	Sch.	1	3	John D. Paige	397	377	127.0	31.5	9.6	1872	Camden, N. J	Bridgeton, N. J	Abel C. Haley.
105153	J. L. Q. K.	Sch.	1	2	A. Hayford	153	145	102.0	27.5	7.5	1872	Belfast, Me	Belfast, Me	R. W. Warren.
115064	J. L. Q. M.	Shp.	2	3	Sea Witch	1,289	1,172	197.0	37.8	24.2	1872	East Boston, Mass	Boston, Mass	Ed Lawrence.
8833	J. L. Q. P.	Sch.	1	2	Elvenia	148	140	98.0	29.7	8.2	1872	Humboldt, Cal	San Francisco, Cal	Caspar Lumber Co
80275	J. L. Q. R.	Sch.	2	3	William D. Marvel	454	358	139.1	33.2	14.9	1872	Wilmington, Del	Fall River, Mass	D. O. Keet.
15836	J. L. Q. W.	Sch.	1	2	Lillie O. Wells	174	165	100.6	28.6	8.1	1872	Stony Brook, N. Y	Port Jefferson, N. Y	Charles S. Wells.
85214	J. L. R. B.	St. p.	2	2	*Gussie*	998	575	221.6	33.8	16.8	1872	Wilmington, Del	New Orleans, La	Morgan's La. & Tex. R. R. & S. S. Co.
75411	J. L. R. K.	Sch.	1	3	John R. Halladay	396	316	138.0	32.5	13.1	1872	do	New York, N. Y	Frederick Davey.
120031	J. L. R. P.	Sch.	1	3	Francis Schubert	217	206	108.2	31.2	8.6	1872	Mays Landing, N. J	Somers Point, N. J	Elmer Gifford.
75414	J. L. R. S.	Sch.	2	3	Navarino	338	279	122.0	30.2	13.7	1872	East Boston, Mass	Boston, Mass	A. W. Warren.
125048	J. L. R. T.	Sch.	1	2	Clara E. Rogers	144	137	97.0	26.6	8.2	1872	Jonesport, Me	Machias, Me	D. J. Sawyer.
18726	J. L. S. C.	St. shp	2	2	*New Orleans*	1,564	1,017	249.0	33.0	24.4	1872	Wilmington, Del	New York, N. Y	Cromwell S. S. Co.
90416	J. L. S. D.	Sch.	1	2	Mary F. Pike	125	97	91.0	26.6	7.8	1872	Perry, Me	Eastport, Me	Eben A. Holmes.
8839	J. L. S. H.	Sch.	1	3	Eliza A. Scribner	398	350	128.4	30.0	9.2	1872	Milford, Del	Philadelphia, Pa	Thos. Winsmore.
105164	J. L. S. M.	Sch.	1	2	Adam Bowlby	113	108	86.4	26.9	7.6	1872	Ellsworth, Me	Castine, Me	I. P. Hutchinson.
115075	J. L. S. R.	Sch.	1	2	Silver Heels	134	103	87.8	25.7	7.5	1872	Tremont, Me	Rockland, Me	P. Quinlin.
8846	J. L. T. G.	Sch.	1	2	Ella Pressey	177	154	98.8	27.3	8.7	1872	Thomaston, Me	Thomaston, Me	W. G. Washburn.
2825	J. L. T. Q.	Sch.	1	2	Big River	160	152	109.1	31.9	8.8	1872	Freeport, Wash	San Francisco, Cal	A. Anderson.
80285	J. L. T. S.	Sch.	1	3	William Jones	311	264	129.2	30.9	10.5	1872	East Boston, Mass	New York, N. Y	W. A. McLean.
125059	J. L. T. V.	Sch.	1	3	Charmer	395	341	136.0	30.3	12.3	1872	Noank, Conn	Savannah, Ga	C. W. Howard.
125101	J. L. V. B.	Sch.	1	3	C. C. Lane	321	305	130.0	32.0	11.0	1873	East Haven, Conn	New Haven, Conn	F. W. Benedict.
23502	J. L. V. G.	Sch.	1	2	Sarah Quinn	113	108	88.0	27.7	7.2	1868	Tuckerton, N. J	Cold Spring, N. Y	L. W. Valentine.
95198	J. L. V. Q.	Sch.	2	3	Harry L. Whiton	481	457	134.7	32.9	15.2	1873	Duxbury, Mass	Boston, Mass	L. B. Rich.

SEAGOING VESSELS, ARRANGED IN THE ORDER OF SIGNAL LETTERS—Continued.

Official No.	Signal letters.	Rig.	Decks.	Masts.	Name of vessel.	Gross tonnage.	Net tonnage.	Length.	Breadth.	Depth.	When built.	Where built.	Home port (where permanent document issued).	Name of managing or principal owner.
								Feet.	*Feet.*	*Feet*				
19376	J. L. V. S.	St.ship	3	2	*Ohio*	3,488	2,072	343.0	43.0	24.9	1873	Philadelphia, Pa	New York, N. Y	International Nav. S. S. Co.
120076	J. L. W. K.	Sch.	1	2	Fred. C. Holden	137	113	96.8	27.2	7.9	1872	Tremont, Me	Calais, Me	Geo. W. Lord.
105225	J. L. W. N.	Sch.	2	3	Anna E. Kranz	682	598	158.7	34.1	17.2	1873	Bath, Me	Boston, Mass	L. B. Rich.
125112	J. L. W. S.	Sch.	1	3	Cathie C. Berry	349	281	133.3	31.3	10.5	1873	Thomaston, Me	Eastport, Me	G. B. Dunn.
18758	J. M. B. C.	Sch.	1	2	Nellie Grant	139	132	93.8	26.6	9.6	1873	Ellsworth, Me	Ellsworth, Me	J. F. Whitcomb.
15896	J. M. B. D.	Sch.	1	2	Lunet	172	163	103.0	28.0	8.0	1872	Calais, Me	Bangor, Me	J. M. Hodgkins.
80336	J. M. B. H.	Sch.	1	3	William L. Elkins	241	229	121.4	31.0	8.4	1873	Dennisville, N. J	Philadelphia, Pa	H. Matthews.
105235	J. M. B. P.	St.ship	3	2	*Acapulco*	2,572	1,759	290.0	40.0	20.6	1873	Wilmington, Del	New York, N. Y	Panama R. R. Co.
85255	J. M. B. V.	Sch.	1	2	George C. A. Travers	132	125	100.4	27.0	6.9	1873	Baltimore, Md	Baltimore, Md	R. H. Mitchell.
115154	J. M. C. D.	Sch.	1	3	Silver Spray	194	163	101.7	28.5	9.5	1873	Addison, Me	Machias, Me	E. I. White.
105238	J. M. C. F.	Sch.	1	3	Annie R. Lewis	216	205	117.0	28.7	9.1	1873	Bucksport, Me	Bucksport, Me	Mark Gray.
15900	J. M. C. K.	Sch.	1	2	Leonora	115	109	94.0	26.0	7.5	1873	Ellsworth, Me	Ellsworth, Me	I. M. Grant.
27593	J. M. C. P.	Sch.	1	2	Yreka	120	114	87.7	25.5	7.3	1873	Columbia Falls, Me	Machias, Me	T. A. Drisko.
80341	J. M. C. R.	Sch.	2	3	W. S. Jordan	373	354	136.5	32.6	14.5	1873	Newburyport, Mass	Dennis, Mass	E. K. Crowell.
105245	J. M. D. G.	Sch.	1	3	Addie Jordan	376	357	132.3	31.6	9.5	1873	Saco, Me	Saco, Me	A. G. Prentiss.
115160	J. M. D. H.	Sch.	1	2	Seth W. Smith	198	157	114.0	28.2	9.3	1872	Calais, Me	Calais, Me	J. G. Murchie.
125121	J. M. D. T.	Sch.	2	3	Carrie S. Hart	529	442	142.4	35.5	15.3	1873	Fall River, Mass	Fall River, Mass	Jas. N. Smith.
105247	J. M. D. W.	Sch.	1	3	A. P. Emerson	243	231	124.0	29.3	9.5	1873	Belfast, Me	New York, N. Y	C. W. Crane & Co.
95211	J. M. F. B.	Bk.	2	3	Herbert Black	573	498	140.6	31.2	18.9	1873	Searsport, Me	Boston, Mass	Wm. H. Blanchard.
105248	J. M. F. D.	Sch.	2	3	Annie M. Allen	450	428	139.2	32.9	14.2	1873	Kennebunk, Me	do	C. W. Crane & Co.
105251	J. M. F. L.	Sch.	1	2	Addie Sawyer	132	106	93.0	26.8	8.1	1873	Robbinston, Me	Calais, Me	George W. Lord.
19380	J. M. F. R.	Sch.	1	2	Odell	141	134	97.2	26.2	7.5	1873	Bowdoinham, Me	Boston, Mass	Edmund Bridge.
85265	J. M. F. V.	Sch.	1	2	G. M. Brainerd	242	196	111.4	29.4	9.4	1873	Belfast, Me	Rockland, Me	A. W. Butler.
75428	J. M. G. H.	Sch.	1	3	John C. Cottingham	226	215	111.0	28.5	8.8	1872	Camden, N. J	Philadelphia, Pa	B. Shoe.
110067	J. M. G. P.	Sch.	1	2	Rival	129	123	82.2	25.6	7.7	1872	Phippsburg, Me	Bath, Me	C. V. Minot.
120044	J. M. G. R.	Sch.	1	3	Flora Condon	230	219	123.0	29.3	9.3	1872	Belfast, Me	Belfast, Me	J. G. Brooks.
90434	J. M. G. W.	Sch.	2	3	Mary Freeland	398	320	128.0	31.8	15.8	1872	Greenport, N. Y	Perth Amboy, N. J	K. Vanpelt.
75430	J. M. H. F.	Sch.	1	2	John McGinnis	130	124	98.8	23.8	8.2	1872	Laurel, Del	Seaford, Del	R. E. Riggin.
8857	J. M. H. G.	Sch.	2	3	Earl P. Mason	535	462	145.0	34.8	15.2	1872	Kennebunk, Me	Providence, R. I	John H. Cody.
85227	J. M. H. L.	Sch.	1	2	Georgie D. Loud	175	147	100.0	28.1	8.3	1872	Waldoboro, Me	Machias, Me	W. G. Sanborn.
75433	J. M. H. N.	Sch.	1	2	J. S. Lamprey	306	250	130.0	31.0	12.0	1872	Salem, Mass	Thomaston, Me	F. W. Russell.
6752	J. M. H. Q.	Bg.	2	2	Daisy	439	383	123.0	31.6	17.1	1872	Brookhaven, N. Y	New York, N. Y	John Swan.
24924	J. M. H. T.	Sch.	1	3	Three Sisters	302	275	124.0	30.6	11.1	1872	Milford, Del	Boston, Mass	James C. Price.
125075	J. M. K. C.	Bk.	2	3	Carrollton	1,450	1,352	198.2	39.6	24.6	1872	Bath, Me	San Francisco, Cal	John D. Tallant.
115091	J. M. K. L.	Sch.	1	3	Stephen Bennett	243	199	126.5	30.1	8.5	1872	Camden, Me	Boston, Mass	Robert Glass.
105189	J. M. L. S.	Sch.	1	3	Abby K. Bentley	286	239	133.5	32.0	9.7	1872	Hartford, Conn	Providence, R. I	W. L. Preston.
115097	J. M. L. V.	Bk.	2	3	Sarmiento	630	574	150.2	31.6	16.8	1872	East Deering, Me	Portland, Me	R. Lewis.
120052	J. M. N. B.	Sch.	1	2	Fanny Flint	176	150	101.0	28.9	8.7	1872	Cutler, Me	Machias, Me	F. H. Thompson.
2834	J. M. N. F.	Sch.	1	3	Bella Russell	222	210	118.0	29.5	8.6	1872	Leesburg, N. J	Bridgeton, N. J	John Russell
115099	J. M. N. H.	Sch.	1	2	Serena Thayer	206	195	124.8	30.0	9.8	1872	Pt. Discovery, Wash.	Wilmington, Cal	S. H. Mott.
90446	J. M. N. L.	Bk.	2	3	McNear	1,308	1,182	189.9	37.7	23.9	1872	Belfast, Me	San Francisco, Cal	John Pedersen.
20425	J. M. N. Q.	Sch.	1	2	Post Boy	171	162	106.3	27.6	8.8	1872	Bucksport, Me	Bucksport, Me	Mark Gray.
125077	J. M. N. Y.	Bk.	2	3	Carondelet	1,438	1,202	202.5	40.5	24.0	1872	New Castle, Me	Pt. Townsend, Wash	P. S. Com'l Co.
110075	J. M. P. C.	Sch.	1	3	R. S. Graham	341	324	128.5	30.5	9.1	1871	Milford, Del	Philadelphia, Pa	James N. Stetson.
2836	J. M. P. D.	Sch.	1	3	B. I. Hazard	392	372	131.8	31.0	8.4	1872	Port Jefferson, N. Y.	Port Jefferson, N. Y.	William B. Dayton.
95187	J. M. P. H.	Sch.	1	2	Harry B. Diverty	175	166	110.3	23.0	8.6	1873	Dennisville, N. J	Bridgeton, N. J	Herbert Carroll
90452	J. M. Q. F.	Sch.	1	3	Mary F. Corson	276	241	120.0	31.5	9.6	1872	Milford, Del	Boston, Mass	L. C. Hewson.
90456	J. M. Q. H.	Sch.	2	3	Maud	398	349	127.0	29.8	13.9	1872	Machiasport, Me	Salem, Mass	H. W. Woodbury.
85243	J. M. Q. K.	Sch.	1	3	Georgie Clark	365	346	129.9	31.2	8.8	1871	Coopers Point, N. J	Philadelphia, Pa	E. S. Bartlett.
20428	J. M. Q. L.	St.shp	4	2	*Pennsylvania*	3,343	2,567	343.0	43.0	24.9	1873	Philadelphia, Pa	New York, N. Y	Inter. Nav. Co.
115117	J. M. R. B.	Sch.	1	3	Sarah Potter	359	341	129.3	32.0	12.0	1873	East Boston, Mass	St. George, Me	G. W. Rawley.
75484	J. M. R. H.	Sch.	2	3	J. J. Moore	411	390	134.4	32.0	14.6	1873	Kennebunk, Me	New London, Conn	Carlos Barry.
125093	J. M. R. K.	Sch.	2	3	Colin C. Baker	410	389	132.5	31.6	14.7	1873	Bath, Me	Boston, Mass	B. K. Baker.
110086	J. M. R. W.	St.shp	2	2	*Richmond*	1,437	1,101	206.0	33.0	21.6	1873	Wilmington, Del	New York, N. Y	Old Dom. S. S. Co.
95105	J. M. S. G.	Sch.	1	2	Hattie Weston	103	98	83.0	23.1	8.4	1873	East Boston, Mass	Provincetown, Mass	F. R. Chapman.
115132	J. M. S. H.	Sch.	1	2	Stephen J. Watts	105	99	84.0	25.8	7.3	1873	Jonesport, Me	Machias, Me	W. F. Mansfield.
125099	J. M. S. K.	St.shp	3	2	*Colon*	2,685	1,843	292.0	40.0	20.3	1873	Chester, Pa	New York, N. Y	Panama R. R. Co.
100052	J. M. S. L.	Sch.	1	3	Ira D. Sturgis	235	223	118.3	30.0	8.5	1873	Bath, Me	Boston, Mass	John Kerrigan.
105256	J. M. S. Q.	Sch.	1	2	Annie Lee	119	113	89.0	26.2	7.4	1873	Jonesboro, Me	Machias, Me	Harvey M. Cole.
110098	J. M. T. B.	Bk.	2	3	Rebecca Crowell	586	491	144.6	32.0	16.8	1873	Boston, Mass	Boston, Mass	Chas. L. Davenport.
85270	J. M. T. D.	Sch.	1	2	George D. Perry	124	109	88.4	24.3	8.3	1873	Machias, Me	Machias, Me	Geo. F. Flynn.
85271	J. M. T. H.	Sch.	2	3	George R. Vreeland	423	348	128.2	33.5	10.0	1873	West Haven, Conn	New York, N. Y	C. G. Endicott.
100080	J. M. T. K.	St.shp	4	2	*Indiana*	3,335	2,561	343.0	43.0	24.9	1873	Philadelphia, Pa	do	Inter. Nav. Co.
8917	J. M. T. N.	Sch.	1	2	Emma McAdam	166	145	101.0	27.4	8.6	1872	Calais, Me	Calais, Me	G. W. Lo d.
90510	J. M. V. D.	Bk.	2	3	Martha Davis	870	779	163.3	33.7	21.0	1873	East Boston, Mass	San Francisco, Cal	Welch & Co.
110100	J. M. V. F.	Sch.	1	3	Rebecca Shepherd	411	390	126.0	32.8	9.7	1873	Milford, Del	Philadelphia, Pa	S. S. Bartlett.
95216	J. M. V. K.	Sch.	1	3	Hattie McG. Buck	222	196	115.5	28.8	10.2	1873	Buckaville, S. C	Bangor, Me	F. W. Ayer.
15922	J. M. V. P.	Sch.	1	3	Lena R. Storer	250	238	114.6	29.6	10.2	1873	Waldoboro, Me	Shieldsboro, Miss	C. H. Bruce.
115179	J. M. V. R.	Sch.	2	3	S. C. Tryon	423	393	140.0	32.0	14.7	1873	Greenport, N. Y	Boston, Mass	Cyrus Baker.
105263	J. M. W. D.	Sch.	1	2	Annie Gus	99	94	87.5	24.0	7.5	1871	Pembroke, Me	Calais, Me	H. Q. Boardman.
125143	J. M. W. F.	Sch.	1	2	Charles W. Alcott	296	281	132.3	36.0	9.0	1873	Greenport, N. Y	New York, N. Y	Charles W. Alcott.
95219	J. M. W. G.	Sch.	1	3	Henry P. Hallock	138	131	90.8	27.8	6.5	1873	S. Norwalk, Conn	Fall River, Mass	S. L. Tisdale.
75537	J. M. W. K.	St. p.	1	0	Jane Moseley	800	563	200.0	32.0	11.7	1873	Brooklyn, N. Y	Baltimore, Md	The Jane Moseley St. Bt. Co.
8923	J. M. W. N.	Sch.	1	2	E. J. Hamilton	187	154	111.0	30.0	8.0	1873	Nyack, N. Y	Portland, Me	James W. Parker.
90519	J. N. B. D.	Sch.	1	2	Maria S	105	99	81.0	26.0	7.6	1873	Dennysville, Me	Eastport, Me	Nelson S. Allen.
8937	J. N. B. K.	Bk.	2	3	Edmund Phinney	751	656	156.5	33.6	18.7	1873	Deering, Me	Portland, Me	J. S. Winslow.
105272	J. N. B. L.	Sch.	1	2	A. W. Ellis	199	169	104.0	29.0	8.2	1873	Belfast, Me	Belfast, Me	E. D. Ryder.

SEAGOING VESSELS, ARRANGED IN THE ORDER OF SIGNAL LETTERS—Continued.

Official No.	Signal letters.	Rig.	Decks.	Masts.	Name of vessel.	Gross tonnage.	Net tonnage.	Length.	Breadth.	Depth.	When built.	Where built.	Home port (where permanent document issues).	Name of managing or principal owner.
								Feet.	*Feet.*	*Feet.*				
105273	J. N. B. P.	Sch.	1	3	Annie P. Chase	256	227	121.6	32.4	10.0	1873	Alna, Me	Bangor, Me	F. W. Ayer.
85137	J. N. B. V.	Sch.	1	3	Grace Davis	401	352	127.7	31.1	11.3	1873	Yarmouth, Me	Portland, Me	F. H. Jordan.
90529	J. N. C. D.	Sch.	1	3	May McFarland	480	413	140.2	32.1	12.4	1873	Thomaston, Me	New Bedford, Mass	M. D. Saunders.
115190	J. N. C. F.	Sch.	1	3	Sallie E. Ludlam	237	225	113.7	30.3	9.3	1873	Goshen, N. J	Boston, Mass	L. C. Hewson.
105275	J. N. C. G.	Sch.	1	3	Anna W. Barker	246	234	105.5	27.4	8.4	1873	Castine, Me	Castine, Me	W. H. Sargent.
75552	J. N. C. M.	Sch.	1	2	John Douglass	189	179	105.8	28.4	8.5	1873	Bucksport, Me	Bangor, Me	S. H. Barbour.
125162	J. N. C. V.	Bk.	1	3	Celina	577	548	152.7	32.7	14.5	1873	Deering, Me	Portland, Me	W. H. Lewis.
6782	J. N. D. H.	Bkn.	2	3	D. A. Brayton	558	510	138.6	32.0	17.4	1873	Fall River, Mass	Boston, Mass	J. S. Brooks.
105284	J. N. D. K.	Sch.	2	3	Alfred Brabrook	562	485	151.2	34.7	16.0	1873	Bath, Me	Fall River, Mass	J. M. Phillips.
100090	J. N. F. C.	Shp.	2	3	Invincible	1,460	1,393	202.4	40.3	24.0	1873	do	San Francisco, Cal	R. L. Taylor.
8936	J. N. F. G.	Sch.	2	3	Ella M. Storer	449	426	135.7	32.0	14.6	1873	Waldoboro, Me	Boston, Mass	Frank Harrington.
14289	J. N. F. L.	St.shp	2	2	*Knickerbocker*	1,642	1,139	263.5	33.5	22.6	1873	Wilmington, Del	New York, N. Y	Cromwell S. S. Co.
125167	J. N. F. R.	Bkn.	1	3	Clara E. McGilvery	402	332	126.6	30.3	11.4	1873	Searsport, Me	Boston, Mass	L. C. Hewson.
125168	J. N. F. V.	Sch.	2	3	Calvin F. Baker	506	538	144.5	32.9	15.4	1873	Bath, Me	Dennis, Mass	C. F. Baker.
125169	J. N. F. W.	Bk.	2	3	Colusa	1,188	1,111	187.3	38.3	22.5	1873	do	San Francisco, Cal	Charles Nelson.
85285	J. N. G. C.	Sch.	1	3	George W. Anderson	224	169	115.4	32.2	9.0	1873	Newburg, N. Y	Richmond, Va	George L. Currie.
115200	J. N. G. S.	Sch.	2	3	Sunlight	367	349	122.0	32.0	9.0	1873	Fairhaven, Conn	New York, N. Y	Wm. H. Green.
18779	J. N. G. V.	Sch.	1	3	Nellie F. Sawyer	284	241	121.4	31.7	10.0	1873	Brunswick, Me	Portland, Me	P. S. Nickerson.
15936	J. N. H. L.	Sch.	1	3	Lizzie Heyer	360	342	137.0	31.4	11.3	1873	Thomaston, Me	Thomaston, Me	T. W. Dunn.
85290	J. N. H. R.	St.shp	3	2	*General Whitney*	1,848	1,795	227.4	40.5	18.2	1873	Wilmington, Del	Boston, Mass	H. M. Whitney.
20457	J. N. H. T.	Bkn.	1	3	Portland	493	463	161.0	35.5	13.6	1873	Coos Bay, Oreg	San Francisco, Cal	J. F. Clark.
25203	J. N. H. W.	Sch.	1	2	Utica R. Smith	125	118	90.0	26.2	7.8	1873	Jonesboro, Me	Machias, Me	A. R. Fickett.
105209	J. N. K. L.	Sch.	1	3	Andrew Nebinger	293	261	127.0	32.8	9.7	1873	Milford, Del	Bangor, Me	F. W. Ayer.
105301	J. N. K. P.	Sch.	2	3	Antelope	1,306	1,259	198.3	37.3	24.0	1873	Belfast, Me	Boston, Mass	W. F. Humphrey, sec
105302	J. N. K. S.	Sch.	1	2	Acara	142	120	91.5	27.3	8.2	1873	Harrington, Me	Machias, Me	A. B. Nash.
85292	J. N. K. T.	Sch.	1	3	Georgia	350	333	122.0	30.4	13.5	1873	do	Marblehead, Mass	R. R. Longmire.
105303	J. N. L. F.	Bk.	2	3	Alice Reed	873	829	163.0	34.0	20.5	1873	Waldoboro, Me	New York, N. Y	L. D. Yates.
75567	J. N. L. G.	Sch.	2	3	John Proctor	498	455	140.0	32.0	15.6	1873	do	Boston, Mass	Cyrus Baker.
24906	J. N. L. P.	Sch.	1	2	Three Brothers	141	134	92.4	29.6	7.0	1873	Tuckahoe, N. J	New Haven, Conn	John Beattie.
110136	J. N. L. Q.	Sch.	1	2	Raleigh	583	550	169.0	30.2	16.0	1873	Baltimore, Md	Perth Amboy, N. J	John Scully.
95238	J. N. L. R.	Sch.	1	3	Hattie E. King	266	232	115.9	28.8	9.0	1873	Calais, Me	Calais, Me	C. W. King.
2876	J. N. L. V.	Sch.	1	3	Brigadier	310	274	118.3	29.1	9.7	1873	Stockton, Me	Rockland, Me	William T. Cobb.
115210	J. N. M. C.	Sch.	2	3	Sumner R. Mead	1,035	983	183.6	35.3	22.2	1873	Damariscotta, Me	Boston, Mass	W. F. Humphrey, sec
105309	J. N. M. K.	Sch.	1	3	A. B. Perry	220	189	114.2	28.8	8.7	1873	Addison, Me	Machias, Me	O. T. Crowley.
15941	J. N. M. T.	Bk.	2	3	Louisiana	1,436	1,343	202.4	40.0	24.4	1873	Bath, Me	San Francisco, Cal	Jonas Shoenfeld.
18780	J. N. M. V.	Sch.	1	2	Nellie F	105	100	86.5	22.5	8.1	1873	East Machias, Me	Machias, Me	A. K. Ames.
125184	J. N. M. W.	Sch.	1	3	Carrie Belle	274	260	123.2	29.5	10.1	1873	Kennebunk Pt., Me	New York, N. Y	C. W. Crane & Co.
105313	J. N. P. B.	Sch.	1	2	Amelia Hearn	113	107	94.2	23.9	9.0	1873	Laurel, Del	Baltimore, Md	Benj. Pratt.
2877	J. N. P. F.	Sch.	1	2	B. L. Eaton	171	132	102.0	27.5	9.0	1873	Calais, Me	Calais, Me	G. W. Lord.
8961	J. N. P. G.	Sch.	1	2	Ernst T. Lee	173	139	104.0	27.5	9.0	1873	do	do	Do.
75574	J. N. P. H.	Sch.	3	4	*Alabama*	1,427	1,382	243.3	38.0	16.2	1873	Wilmington, Del	New York, N. Y	C. W. Munson.
125187	J. N. P. M.	Bg.	2	2	C. C. Sweeney	622	570	135.5	33.5	17.4	1873	Harrington, Me	do	David Miller.
95245	J. N. P. R.	Sch.	2	3	Henry L. Gregg	495	470	131.6	32.0	15.9	1873	Columbia Falls, Me	Pensacola, Fla	E. E. Saunders.
105318	J. N. P. V.	Sch.	1	3	Abel W. Parker	202	192	116.0	32.2	7.9	1873	Boothbay, Me	Nantucket, Mass	J. Freeman.
6798	J. N. Q. B.	Sch.	2	3	D. M. Anthony	555	493	146.7	36.4	15.5	1873	Fall River, Mass	Boston, Mass	E. B. Townsend.
14296	J. N. Q. F.	Sch.	1	3	Katie G. Robinson	299	295	116.4	29.6	9.3	1873	Mays Landing, N. J	Somers Point, N. J	Phillip M. Wheaton.
120112	J. N. Q. H.	Sch.	1	3	Fred. Jackson	292	265	114.8	28.7	9.8	1873	Deering, Me	New York, N. Y	J. H. Weldon.
125194	J. N. Q. M.	Sch.	1	3	Charley Buckl	232	204	121.0	30.1	9.5	1873	Belfast, Me	Machias, Me	G. T. Jenkins.
80387	J. N. Q. P.	Sch.	1	2	Wm. Todd	135	100	96.0	27.3	8.1	1873	Calais, Me	Calais, Me	George W. Lord.
90560	J. N. R. B.	Shp.	2	3	Magellan	1,073	1,019	178.3	34.5	22.9	1873	East Boston, Mass	Boston, Mass	C. P. Hemingway.
110142	J. N. R. L.	Sch.	1	3	Rebecca J. Moulton	589	526	143.6	32.5	16.1	1873	do	do	J. H. Conant Co.
90251	J. N. R. Q.	Sch.	1	2	Henry H. Pitts	229	217	103.0	30.5	9.0	1873	Rondout, N. Y	New York, N. Y	C. C. Wehman.
18782	J. N. S. B.	Sch.	1	2	Nellie	142	134	108.0	26.0	7.1	1873	Dorchester Co., Md	Baltimore, Md	O. P. Roberts.
15949	J. N. S. F.	Sch.	1	3	Levi Hart	407	363	128.4	31.6	11.7	1873	St. George, Me	New York, N. Y	F. S. Pendleton.
8964	J. N. S. M.	Sch.	2	3	Ellen M. Golder	651	572	152.5	35.0	17.1	1873	Bath, Me	Boston, Mass	Z. S. Doane.
125204	J. N. T. F.	St. shp	2	2	*City of Panama*	1,490	1,046	250.0	36.0	20.2	1873	Chester, Pa	New York, N. Y	Pac. Mail S. S. Co.
8969	J. N. T. G.	Bkn.	2	3	E. S. Powell	577	558	147.0	36.7	15.0	1874	Tottenville, N. Y	do	John McCormick.
120114	J. N. T. H.	Sch.	1	3	Frank Leaming	257	206	120.0	32.0	9.0	1873	Dennisville, N. J	Philadelphia, Pa	G. W. Shepherd, jr.
120115	J. N. T. P.	Sch.	1	3	Florence and Lillian	252	211	124.0	30.3	8.9	1874	Leesburg, N. J	Bridgeton, N. J	Jeremiah Smith.
8973	J. N. V. D.	St. s.	2	2	Empire	732	525	170.1	32.7	20.1	1873	Port Madison, Wash	San Francisco, Cal	The Oregon Coal & Navigation Co.
18784	J. N. V. H.	Bk.	2	3	Nineveh	494	441	126.2	30.5	17.0	1874	Boston, Mass	New York, N. Y	Stephen H. Miller & Co.
105330	J. N. V. K.	Sch.	1	2	Alice T. Boardman	123	100	96.0	27.0	7.5	1873	Calais, Me	Calais, Me	H. B. Eaton.
75589	J. N. V. S.	Sch.	1	3	John A. Curtis	155	147	111.2	23.6	8.5	1874	Laurel, Del	Baltimore, Md	Ernest W. Traverse.
85306	J. N. W. M.	Sch.	2	3	George V. Jordan	696	662	158.6	35.0	16.7	1874	Kennebunk, Me	Portland, Me	W. H. Lewis.
110156	J. N. W. R.	St. shp	1	2	*Reading*	1,283	910	248.4	37.1	18.3	1873	Philadelphia, Pa	Philadelphia, Pa	Reading Company.
115228	J. N. W. S.	St. s.	3	2	*State of Texas*	1,736	1,327	243.5	36.0	20.7	1874	Chester, Pa	New York, N. Y	N. Y. & Tex. S. S. Co.
100111	J. P. B. C.	Sch.	1	3	Ida B. Gibson	235	223	121.0	32.6	9.0	1874	do	Tuckerton, N. J	O. C. Falkenburg.
95261	J. P. B. D.	Bkn.	2	3	Hattie N. Bangs	570	542	140.5	32.6	16.2	1874	Essex, Mass	Provincetown, Mass	F. S. Bangs.
19466	J. P. B. H.	Sch.	2	3	O. D. Witherell	631	599	148.0	33.1	15.1	1874	Bath, Me	Dennis, Mass	Uriah B. Fisk.
8990	J. P. B. K.	Sch.	2	3	E. L. Dow	401	337	126.6	31.7	14.8	1874	Noank, Conn	Boothbay, Me	John H. Pinkham.
95265	J. P. B. Q.	Bkn.	2	3	Harriet S. Jackson	497	449	140.0	32.4	16.2	1874	Yarmouth, Me	New York, N. Y	F. S. Pendleton.
15965	J. P. B. R.	Sch.	1	3	Lizzie Lane	231	219	115.8	29.8	9.2	1874	Searsport, Me	Searsport, Me	A. G. Closson.
8992	J. P. B. T.	Sch.	1	3	E. C. Knight, jr.	247	234	121.3	32.4	9.0	1874	Port Republic, N. J.	Philadelphia, Pa	G. W. Shepherd, jr.
125232	J. P. C. G.	Sch.	1	3	Charles Lawrence	436	414	130.4	32.9	9.7	1874	Mays Landing, N. J	Somers Point, N. J	E. Taylor.
8993	J. P. C. M.	Sch.	1	3	Etta A. Stimpson	314	268	125.5	31.2	10.9	1874	Thomaston, Me	Boston, Mass	Herbert C. Hall.
8994	J. P. C. N.	Sch.	2	3	Mary Curtis	435	361	136.7	32.5	14.5	1874	Kennebunk, Me	Richmond, Va	Geo. L. Currie

SEAGOING VESSELS, ARRANGED IN THE ORDER OF SIGNAL LETTERS—Continued.

Official No.	Signal letters.	Rig.	Decks.	Masts.	Name of vessel.	Gross tonnage.	Net tonnage.	Length.	Breadth.	Depth.	When built.	Where built.	Home port (where permanent document issues).	Name of managing or principal owner.
								Feet.	*Feet.*	*Feet*				
95267	J. P. C. S.	St. shp	1	2	*Harrisburg*	1,283	910	248.4	37.1	18.3	1874	Philadelphia, Pa	Philadelphia, Pa	Reading Company.
75611	J. P. D. G.	Sch.	2	3	Jacob M. Haskell	484	438	141.8	32.1	15.4	1874	East Boston, Mass	Boston, Mass	Jacob M. Haskell.
125240	J. P. D. H.	Sch.	1	2	Chromo	128	105	95.4	26.4	7.7	1874	Franklin, Me	Mt. Desert Ferry, Me	J. P. Gordon.
90604	J. P. D. K.	Sch.	1	2	Mark Pendleton	198	188	109.2	26.7	8.9	1874	Bangor, Me	Bangor, Me	E. B. Neally.
20473	J. P. D. N.	Sch.	1	2	Pochasset	254	241	112.6	30.4	10.4	1874	Mystic, Conn	Providence, R. I	L. F. Pease.
75612	J. P. D. R.	Sch.	1	3	J. M. Harlow	232	221	117.0	32.7	9.1	1874	East Haven, Conn	New York, N. Y	Charles Haines.
24990	J. P. D. S.	Sch.	1	3	Theresa Wolf	307	244	126.2	33.7	10.0	1874	Mays Landing, N. J	Somers Point, N. J	E. B. Champion.
125242	J. P. F. C.	Sch.	1	3	Cassie Jameson	399	379	143.9	32.2	12.6	1874	Thomaston, Me	Boston, Mass	R. S. Collins.
75617	J. P. F. G.	Sch.	1	3	Joseph Eaton, jr	191	159	105.0	26.9	8.7	1874	Mystic, Conn	Barnstable, Mass	John A. Fisher.
120125	J. P. F. L.	Bk.	2	3	Fresno	1,244	1,149	197.2	38.6	23.1	1874	Bath, Me	Pt. Townsend, Wash	P.S.Commercial Co.
115245	J. P. F. M.	Sch.	2	3	Sullivan Sawin	676	642	147.9	33.9	16.6	1874	do	Boston, Mass	R. A. Atwood.
27009	J. P. F. N.	Bk.	2	3	Xenia	1,174	1,059	182.6	36.6	22.9	1874	do	New York, N. Y	George R. Renton.
95279	J. P. F. T.	Sch.	2	3	Herbert E	392	343	129.5	31.0	13.7	1874	Northport, N. Y	Boston, Mass	R. A. Atwood.
105357	J. P. F. V.	Sch.	1	3	Annie A. Booth	202	165	113.8	29.0	9.0	1874	Port Jefferson, N. Y	New York, N. Y	A. C. Puddington.
6816	J. P. F. W.	Sch.	1	3	De Mory Gray	401	353	131.3	32.3	9.9	1874	do	do	Stephen H. Mills.
105359	J. P. G. D.	Sch.	1	2	Alice Kimball	107	102	89.0	27.0	7.2	1874	Little River, Cal	San Francisco, Cal	B. H. Madsen.
110167	J. P. G. H.	Sch.	1	3	Ruth Robinson	496	452	139.9	34.0	12.2	1874	Portland, Conn	Boston, Mass	James B. Theall.
85315	J. P. G. R.	Bk.	2	3	General Fairchild	1,427	1,307	263.4	38.8	24.3	1874	Freeport, Me	San Francisco, Cal	W. E. Mighell.
115252	J. P. G. S.	Sch.	1	3	Sadie Willcutt	365	346	129.0	32.0	10.6	1874	St. George, Me	St. George, Me	Robert Long.
105363	J. P. H. B.	Sch.	1	3	Almeda Willey	547	493	148.6	33.6	11.7	1874	Thomaston, Me	Thomaston, Me	T. W. Dunn.
15080	J. P. H. K.	Sch.	1	3	L. T. Whitmore	295	280	120.9	30.1	10.6	1874	Rockland, Me	New York, N. Y	Louis T. Seely.
24993	J. P. H. L.	Sch.	2	3	Twilight	376	357	125.5	32.0	10.2	1874	East Haven, Conn	New Haven, Conn	L. Armstrong.
125254	J. P. H. R.	St. s.	2	2	City of New Bedford	821	433	188.0	33.4	13.5	1874	New York, N. Y	Fall River, Mass	Old Colony S. S. Co.
85321	J. P. H. T.	St.shp	2	2	*Geo. W. Elder*	1,709	1,224	250.0	38.5	21.0	1874	Chester, Pa	Portland, Oreg	Oregon R.R.& N.Co.
20478	J. P. H. V.	Sch.	1	3	Peter C. Schultz	437	373	129.6	32.0	15.4	1874	Newburg, N. Y	New York, N. Y	W. P. Richardson.
24995	J. P. H. W.	Sch.	1	3	Nellie J. Crocket	366	312	131.3	32.5	11.8	1874	East Haven, Conn	Calais, Me	Charles W. King.
85324	J. P. K. C.	Sch.	1	2	G. M. Porter	143	120	98.0	26.7	8.0	1871	Calais, Me	do	C. H. Porter.
18793	J. P. K. D.	Sch.	1	2	Nellie Eaton	118	99	87.5	26.0	8.1	1874	do	do	A. H. Sawyer.
15984	J. P. K. F.	St.shp	1	2	*Lancaster*	1,283	910	248.4	37.1	18.3	1874	Philadelphia, Pa	Philadelphia, Pa	Reading Company.
105365	J. P. K. G.	Sch.	2	3	Allen Green	442	385	135.0	31.6	14.8	1874	Greenport, N. Y	Providence, R. I	Rathburn Gardiner.
125258	J. P. K. H.	St.shp	2	2	City of Fitchburg	821	433	188.0	33.4	13.5	1874	New York, N. Y	Fall River, Mass	Old Colony S. S. Co.
80421	J. P. K. M.	Sch.	1	2	Western Home	135	128	96.5	29.0	7.9	1874	Maine Prairie, Cal	San Francisco, Cal	D. Steffens.
75622	J. P. K. Q.	Sch.	2	3	James H. Hoyt	414	393	133.4	33.0	10.3	1874	East Haven, Conn	Dennis, Mass	P. P. Crowell.
90625	J. P. K. R.	Sch.	2	3	Miranda	437	376	131.0	29.0	16.6	1874	Machias, Me	Machias, Me	James A. Flynn.
95288	J. P. L. S.	Sch.	1	2	Helen	194	163	104.0	28.9	9.1	1874	Harrington, Me	do	A. L. Cotton.
135010	J. P. M. C.	Sch.	1	3	Emelie E. Birdsall	491	467	134.8	33.5	12.4	1874	Wilmington, Del	Perth Amboy, N. J	John H. Holmes.
15990	J. P. M. D.	Sch.	1	3	Lanie Cobb	243	200	120.4	29.1	9.6	1874	Brewer, Me	Machias, Me	W. H. Beal.
90630	J. P. M. F.	Sch.	1	3	Mary S. Bradshaw	379	360	124.0	32.0	9.0	1874	Philadelphia, Pa	Somers Point, N. J	P. M. Wheaton.
19410	J. P. M. G.	Shp.	2	3	Occidental	1,533	1,409	210.6	39.8	24.7	1874	Bath, Me	San Francisco, Cal	Charles C. Morse.
18796	J. P. M. H.	Sch.	1	3	N. H. Burrow	252	239	125.9	32.9	9.5	1874	Greenbank, N. J	New York, N. Y	Chas. G. Endicott.
80427	J. P. M. L.	Sch.	2	3	William R. Huston	548	521	160.0	36.0	16.0	1874	Pembroke, Me	Fall River, Mass	Lewis Williams.
105379	J. P. M. Q.	Bk.	2	3	Alice	504	420	130.4	31.6	15.9	1874	Deering, Me	Portland, Me	J. S. Winslow.
75627	J. P. N. B.	Sch.	1	3	James Slater	311	266	118.1	30.5	10.2	1874	Port Jefferson, N. Y	Port Jefferson, N. Y	J. J. Peterson.
90636	J. P. N. C.	Sch.	1	3	Maggie Ellen	217	185	110.0	28.8	8.6	1874	Cape Elizabeth, Me	Portland, Me	H. M. Sargent.
125265	J. P. N. F.	St.shp	4	4	*City of Peking*	5,079	3,128	408.0	47.0	19.5	1874	Chester, Pa	New York, N. Y	Pacific Mail S. S. Co
135015	J. P. N. H.	*Sch.	2	2	Eleanora	687	642	186.4	35.2	16.6	1874	Brooklyn, N. Y	Perth Amboy, N. J	John Scully.
25210	J. P. N. S.	Sch.	1	3	Una	207	197	118.2	31.5	9.8	1874	Port Blakeley, Wash	San Francisco, Cal	Thomas Hawkins.
25891	J. P. N. W.	Sch.	1	2	Viola May	172	139	103.0	27.8	8.8	1874	Dennysville, Me	Calais, Me	Thos. L. Greenlaw.
2901	J. P. Q. B.	Bk.	2	3	B. P. Cheney	1,322	1,200	195.9	38.6	24.2	1874	Bath, Me	San Francisco, Cal	Naknek Pack'g Co
18798	J. P. Q. C.	Bk.	2	3	Nellie M. Slade	560	535	143.5	33.4	15.9	1874	Boston, Mass	Boston, Mass	Otto E. Ekman.
90639	J. P. Q. D.	Sch.	1	3	M. K. Rawley	302	287	125.0	32.0	10.4	1874	St. George, Me	St. George, Me	Geo. W. Rawley.
90640	J. P. Q. F.	Sch.	1	3	Melissa A. Willey	425	371	148.6	33.6	11.7	1874	Thomaston, Me	Thomaston, Me	T. W. Dunn.
75632	J. P. Q. H.	Sch.	2	3	James R. Talbot	302	259	116.0	27.0	13.9	1874	East Machias, Me	do	C. H. Washburn.
85336	J. P. Q. M.	Sch.	1	3	Grace Van Dusen	303	243	125.6	33.1	9.0	1874	Millbridge, Me	New York, N. Y	Henry P. Havens.
115269	J. P. Q. S.	Bkn.	2	3	St. Lucie	707	683	150.8	33.4	19.3	1874	Bowdoinham, Me	do	J. W. Elwell.
2905	J. P. Q. V.	St.shp	1	2	*Berks*	565	376	189.0	29.0	14.4	1874	Chester, Pa	Philadelphia, Pa	Reading Company.
25894	J. P. R. C.	Sch.	1	3	Virginia Rulon	280	238	130.0	32.7	9.7	1874	Nyack, N. Y	do	J. E. Ridgway.
80433	J. P. R. G.	Sch.	2	3	William Marshall	305	290	119.4	31.0	14.0	1874	Milford, Del	do	J. R. Sharp.
125273	J. P. R. H.	Shp.	3	3	C. F. Sargent	1,704	1,565	220.3	41.3	17.9	1874	Yarmouth, Me	San Francisco, Cal	George E Plummer
95300	J. P. R. K.	St.shp	2	2	*Hudson*	1,872	1,309	287.6	34.0	23.0	1874	Wilmington, Del	New York, N. Y	Cromwell S. S. Co.
95302	J. P. R. Q.	Bg.	1	2	Henry B. Cleaves	389	341	125.8	30.2	11.7	1874	Bath, Me	Portland, Me	Fritz H. Jordan.
80437	J. P. R. T.	St.shp	1	2	*Williamsport*	1,283	910	248.4	37.1	18.3	1874	Philadelphia, Pa	Philadelphia, Pa	Reading Company.
140000	J. P. R. W.	Sch.	1	2	Lillie A. Warford	171	139	96.4	27.3	7.0	1874	Westfield, N. Y	New Bedford, Mass	William Hamly
110183	J. P. S. D.	Sch.	1	3	Rillie S. Derby	419	366	132.0	34.0	9.0	1874	Camden, N. J	Philadelphia, Pa	G. W. Shepherd, jr.
105394	J. P. S. H.	Sch.	1	3	Anna	488	464	141.0	33.0	12.0	1874	Stonybrook, N. Y	Port Jefferson, N. Y	George B Woodhull
90650	J. P. S. L.	Sch.	1	3	M. B. Millen	336	278	134.7	32.2	10.9	1874	Chelsea, Mass	New York, N. Y	Edwin C. Spear.
80439	J. P. S. R.	Sch.	1	2	Winnie Lawry	246	215	108.0	29.6	10.2	1874	Waldoboro, Me	Boston, Mass	D. W. Simpson, 2d.
105396	J. P. S. W.	Sch.	1	2	Alice	232	220	115.0	31.3	10.4	1874	Beans Point, Wash	San Francisco, Cal	J. A. Hooper.
75650	J. P. T. C.	Sch.	1	2	J. R. Bodwell	224	174	100.3	26.9	8.5	1874	Stockton, Me	Rockland, Me	H. W. Wight.
115286	J. P. T. D.	Bgn.	1	2	Starlight	256	216	116.0	29.0	11.0	1874	East Haven, Conn	New York, N. Y	M. P. Smith.
100125	J. P. T. K.	Sch.	2	3	Ida E. Latham	462	439	136.6	33.4	15.4	1874	Belfast, Me	Bridgeport, Conn	W. E. Trubee.
90659	J. P. T. M.	Sch.	1	2	Maggie Todd	136	129	103.0	26.8	8.3	1873	Calais, Me	Calais, Me	H. Q. Boardman.
135042	J. P. T. V.	Bk.	2	3	Edward May	928	859	169.3	35.5	21.3	1874	Boston, Mass	San Francisco, Cal	James Tyson.
115287	J. P. V. B.	Sch.	2	3	Newton	580	498	148.6	32.8	16.0	1874	do	Boston, Mass	Daniel S. Emery.
135043	J. P. V. C.	Sch.	1	2	E. & G. W. Hinds	115	91	89.0	26.0	8.3	1874	Calais, Me	Calais, Me	G. W. Hinds.
85344	J. P. V. D.	Bk.	2	3	Gatherer	1,509	1,377	262.1	40.2	24.3	1874	Bath, Me	San Francisco, Cal	Robert Sudden.
105404	J. P. V. H.	Sch.	2	3	Anna E. Ketchum	390	370	126.0	32.0	14.0	1874	Chester, Pa	Philadelphia, Pa	A. Ketchum.
125287	J. P. V. M.	Sch.	2	3	Clara E. Bergen	481	456	141.9	34.0	17.1	1874	Port Jefferson, N. Y	New York, N. Y	James Dayton.
105407	J. P. W. C.	Sch.	1	3	Ada G. Shortland	226	185	117.4	30.5	9.3	1874	Portland, Conn	do	W. F. Redman.

SEAGOING VESSELS, ARRANGED IN THE ORDER OF SIGNAL LETTERS—Continued.

Official No.	Signal letters.	Rig.	Decks.	Masts.	Name of vessel.	Gross tonnage.	Net tonnage.	Length.	Breadth.	Depth.	When built.	Where built.	Home port (where permanent document issues).	Name of managing or principal owner.
								Feet.	*Feet.*	*Feet.*				
105408	J. P. W. F.	Bk.	2	3	Annie Lewis	671	637	156.9	32.4	17.9	1874	Deering, Me	Portland, Me	W. H. Lewis.
125290	J. P. W. L.	Sch.	2	3	Cumberland	413	349	129.1	30.0	15.4	1874	Freeport, Me	do	H. M. Sargent.
125292	J. P. W. R	Sch.	1	2	Clara Leavitt	455	397	127.7	31.1	11.4	1874	Cape Elizabeth, Me	do	Charles H. Randall.
95312	J. P. W. S.	Sch.	1	3	Hattie E. Giles	134	128	110.5	23.7	7.5	1874	Lewisville, Del	Baltimore, Md	W. B. Stone.
105411	J. Q. B. C.	Sch.	1	2	Abraham Richardson.	154	146	99.0	27.0	8.3	1874	Tremont, Me	Bangor, Me	E. Sibley.
85348	J. Q. B. G.	*Sch.	2	3	George Moon	917	881	172.6	36.0	20.4	1874	Mystic Bridge, Conn	Boston, Mass	The Hanson & Parker Limited.
95215	J. Q. B. H.	Sch.	2	3	Harbeson Hickman	440	418	140.5	32.0	15.0	1874	Milford, Del	Philadelphia, Pa	W. Henderson.
20494	J. Q. B. P.	St.shp	3	3	*Professor Morse*	1,025	996	250.0	28.3	21.2	1866	Port Glasgow, Scot'd	San Francisco, Cal	Frances N. Smith.
140015	J. Q. B. R.	Bg.	2	2	Leonora	458	411	126.5	30.6	16.1	1874	Columbia Falls, Me	New York, N. Y	John Swan, jr.
95316	J. Q. B. T.	Sch.	1	3	Henry P. Havens	300	285	130.0	30.2	9.6	1874	Newburg, N. Y	Newark, N. J	The Chapin Hall Lumber Co.
85350	J. Q. B. V.	Sch.	1	3	Grace Andrews	568	509	148.8	33.3	12.2	1874	Thomaston, Me	Thomaston, Me	Obed A. Andrews.
145013	J. Q. C. D.	Sch.	1	2	Twilight	184	175	112.6	30.2	9.8	1874	Port Ludlow, Wash	San Francisco, Cal	S. B. Peterson.
80448	J. Q. C. F.	Sch.	3	3	William B. Herrick	499	474	146.6	34.0	19.0	1874	Newburyport, Mass	Boston, Mass	Cyrus Baker.
19418	J. Q. C. H.	Shp.	2	3	Oriental	1,688	1,550	220.1	42.2	24.9	1874	Bath, Me	San Francisco, Cal	Samuel Blair.
105418	J. Q. C. M.	Sch.	1	2	Lygonia	181	172	103.0	29.0	8.5	1874	Columbia Falls, Me	Boston, Mass	G. D. Jaques.
135051	J. Q. C. P.	Sch.	1	2	Eddie	119	113	104.0	26.6	7.0	1874	Dorchester Co., Md	Baltimore, Md	Geo. F. Seward.
25898	J. Q. D. F.	Sch.	1	3	Vineyard	215	176	115.3	30.0	9.9	1874	Gouldsboro, Me	Machias, Me	Edwin Cummings.
6834	J. Q. D. H.	Bk.	2	3	Doris Eckhoff	557	529	142.3	30.8	17.1	1874	Millbridge, Me	New York, N. Y	H. P. Booth.
115309	J. Q. D. N.	Shp.	3	3	St. Paul	1,893	1,824	228.2	42.1	19.7	1874	Bath, Me	do	A. G. Ropes.
95318	J. Q. D. R.	Bk.	2	3	Highland Light	1,314	1,179	194.9	38.1	24.3	1874	do	San Francisco, Cal	Geo. Plummer.
2918	J. Q. F. D.	Bgn.	1	2	Britannia	280	266	128.2	30.3	12.5	1874	Madison, Conn	New York, N. Y	L. T. Armstrong.
115303	J. Q. F. N.	Sch.	1	3	Sarah and Lucy	252	192	114.0	33.2	9.0	1874	Ware Creek, Va	do	Phillip Rutter.
75669	J. Q. F. S.	Sch.	1	3	John C. Smith	451	392	132.8	32.8	10.6	1874	Belfast, Me	Belfast, Me	R. B. Condon.
85355	J. Q. F. W.	Sch.	1	3	Golden Sheaf	453	409	128.2	31.2	11.4	1874	Cape Elizabeth, Me	Portland, Me	Fritz H. Jordan.
125209	J. Q. G. C.	Sch.	2	3	Charles J. Willard	253	240	106.1	29.2	12.8	1874	Yarmouth, Me	do	Joseph H. Fisk.
120156	J. Q. G. F.	*Sch.	2	3	Frank Pendleton	1,393	1,342	200.0	39.0	25.0	1874	Belfast, Me	New York, N. Y	L. Luckenbach.
75675	J. Q. G. L.	Sch.	2	3	John B. Carrington	388	369	133.5	33.0	14.0	1874	Guilford, Conn	New Haven, Conn	F. W. Benedict.
105433	J. Q. G. M.	Sch.	1	2	A. McNichol	122	104	93.0	24.7	7.9	1874	East Machias, Me	Machias, Me	I. N. Sanborn.
80409	J. Q. G. R.	Sch.	1	2	W. H. Card	124	118	96.1	27.4	7.7	1874	Franklin, Me	Mt. Desert Ferry, Me	F. E. Crabtree.
135052	J. Q. H. C.	Bkn.	2	3	Elmiranda	644	563	150.0	30.5	18.2	1874	Stockton, Me	Boston, Mass	M. F. H. Phillips.
95324	J. Q. H. P.	Sch.	2	3	Hattie V. Kelsey	412	392	140.2	34.0	11.5	1874	West Haven, Conn	New York, N. Y	Wm. F. Armstrong.
75682	J. Q. H. R.	Sch.	1	3	Jesse W. Starr	307	266	128.0	32.5	10.4	1874	Milford, Del	Tuckerton, N. J	Geo. S. Maxwell.
75683	J. Q. H. S.	Shp.	2	3	J. B. Brown	1,550	1,407	207.5	40.5	24.0	1874	Kennebunk, Me	San Francisco, Cal	William G. Mighell.
125303	J. Q. H. T.	Sch.	1	2	Charles E. Sears	160	152	96.0	26.6	9.5	1874	Lubec, Me	Lubec, Me	C. J. Staples.
110194	J. Q. H. W.	Sch.	2	3	Rodney Parker	440	380	130.0	33.0	10.0	1874	Mystic, Conn	Marblehead, Mass	D. F. Adams.
105439	J. Q. K. L.	Shp.	3	3	America	2,054	1,908	232.8	43.1	19.3	1874	Quincy, Mass	San Francisco, Cal	M. E. Knowles.
95326	J. Q. K. M.	Sch.	2	3	Henry Withington	527	482	146.2	34.2	19.1	1874	Newburyport, Mass	Dennis, Mass	U. B. Fisk.
2021	J. Q. K. T.	Shp.	2	3	Benjamin Sewall	1,433	1,320	202.0	38.9	24.1	1874	Brunswick, Me	Boston, Mass	A. W. Sewall.
90688	J. Q. K. V.	Sch.	1	3	Mabel Rose	388	368	127.0	33.2	8.7	1874	Bridgeton, N. J	Norfolk, Va	M. Miller.
80466	J. Q. L. C.	Sch.	2	3	William Cobb	424	355	128.4	32.0	15.5	1874	Dighton, Mass	Calais, Me	The Red Beach Plaster Co.
75686	J. Q. L. H.	Sch.	2	3	James E. Bayles	412	360	140.4	32.6	10.2	1874	Port Jefferson, N. Y	Port Jefferson, N. Y	Elvin H. Darling.
115311	J. Q. L. R.	Shp.	2	3	Spartan	1,448	1,334	207.6	40.5	24.3	1874	East Boston, Mass	San Francisco, Cal	P. B. Cornwall.
115312	J. Q. L. T.	Sch.	2	3	S. M. Bird	517	430	132.0	32.1	15.2	1874	Belfast, Me	Rockland, Me	John Merrill.
140031	J. Q. L. W.	Shp.	2	3	Lucile	1,402	1,297	200.2	40.9	23.9	1874	Freeport, Me	San Francisco, Cal	C. B. Peterson.
135063	J. Q. M. C.	Sch.	1	3	Elizabeth M. Cook	262	231	124.8	30.4	10.9	1874	Calais, Me	Calais, Me	J. G. Murchie.
150900	J. Q. M. F.	St.shp	1	2	*Pottsville*	1,283	910	248.4	37.1	18.3	1874	Philadelphia, Pa	Philadelphia, Pa	Reading Company.
75691	J. Q. M. G.	Sch.	1	2	Jordan L. Mott	138	122	95.0	23.0	8.9	1874	Newburyport, Mass	Rockland, Me	J. C. Perry.
120167	J. Q. M. K.	Bk.	2	3	Ferris S. Thompson	531	480	141.5	32.0	17.0	1874	Setauket, N. Y	San Francisco Cal	Joseph Home.
145024	J. Q. M. P.	Sch.	1	2	T. A. Stuart	178	169	105.0	27.0	8.8	1874	Machiasport, Me	Machias, Me	J. J. Faulkingham.
75693	J. Q. M. S.	*Sch.	2	2	J. F. Merry	471	448	133.8	30.5	16.8	1874	Damariscotta, Me	Boston, Mass	The Black Diamond Transportation Co.
145027	J. Q. N. K.	Bk.	2	3	Thomas A. Goddard	715	685	154.0	34.0	18.0	1874	Duxbury, Mass	do	C. S. Roberts.
85371	J. Q. N. W.	Sch.	1	3	George Churchman	281	268	120.6	31.1	9.7	1874	Greensboro, Md	Perth Amboy, N. J	A. M. Brown
75706	J. Q. P. B.	Sch.	1	2	John S. Beacham	234	199	107.4	28.6	8.4	1874	Baltimore, Md	Richmond, Va	Warner Moore.
100133	J. Q. P. F.	Sch.	1	3	Mary E. Crosby	188	178	111.4	23.4	8.6	1873	Dennisville, N. J	Portsmouth, N. H	Henry W. Anderson.
95344	J. Q. P. V.	Sch.	2	3	Henry R. Tilton	492	467	152.0	25.0	16.0	1878	Wilmington, Del	Belfast, Me	F. C. Pendleton.
115347	J. Q. R. D.	Sch.	1	2	Sarah Eaton	199	154	110.0	29.0	9.0	1874	Calais, Me	Calais, Me	Estate of H. F. Eaton.
105479	J. Q. R. F.	Bk.	2	3	Abiel Abbot	589	560	136.0	32.5	17.0	1875	East Boston, Mass	New York, N. Y	Abiel Abbot.
115348	J. Q. R. K.	St.s.	1	3	*Seaboard*	662	563	184.5	28.7	12.3	1874	Wilmington, Del	do	H. H. Narhan.
135059	J. Q. R. S.	Sch.	1	3	Ella T. Little	248	236	114.2	30.2	9.7	1874	Chester, Pa	Philadelphia, Pa	F. Vanderhershen.
140069	J. Q. S. B.	Sch.	1	3	Lucie Wheatley	189	180	113.8	29.5	8.2	1875	Frederica, Del	New York, N. Y	Henry P. Havens.
105496	J. Q. T. K.	Sch.	1	3	Abbie & Eva Hooper	321	276	123.0	32.6	10.1	1874	Tuckahoe, N. J	Boston, Mass	Herbert C. Hall.
140084	J. Q. T. N.	Sch.	1	3	Lydia H. Roper	321	305	146.0	34.0	10.0	1875	Norfolk, Va	Norfolk, Va	John L. Roper.
80508	J. Q. V. B.	Sch.	1	3	Wm. B. Steelman	441	419	130.6	32.7	10.7	1875	Absecon, N. J	Perth Amboy, N. J	C. H. Valentine.
90754	J. Q. V. L.	Sch.	1	3	Marcus Edwards	227	185	118.0	27.6	9.0	1875	Dennisville, N. J	Philadelphia, Pa	Henry Matthews.
105501	J. Q. V. R.	Bg.	2	2	Arcot	401	348	124.5	29.5	15.1	1875	East Machais, Me	Machias, Me	J. W. Cates.
80512	J. Q. W. C.	Sch.	1	2	Willie L. Swift	100	69	81.9	22.8	8.4	1875	Provincetown, Mass	Provincetown, Mass	A. K. Matheson.
145056	J. Q. W. F.	Sch.	1	3	Thomas W. Holder	231	199	121.0	28.0	9.3	1875	Bucksport, Me	Boston, Mass	Charles D. Brown & Co.
140091	J. Q. W. H.	Sch.	1	3	Lois V. Chaples	230	191	125.0	31.0	8.8	1875	Belfast, Me	New York, N. Y	M. Madero.
80513	J. Q. W. R	Sch.	1	2	William Matheson	111	72	88.3	23.8	9.0	1875	Essex, Mass	Provincetown, Mass	John A. Matheson.
75761	J. Q. W. S.	St. p.	1	0	James M. Donahue	730	592	219.0	32.4	9.7	1875	San Francisco, Cal	San Francisco, Cal	Thos. Mellesse.

SEAGOING VESSELS, ARRANGED IN THE ORDER OF SIGNAL LETTERS—Continued.

Official No.	Signal letters.	Rig.	Decks.	Masts.	Name of vessel.	Gross tonnage.	Net tonnage.	Length.	Breadth.	Depth.	When built.	Where built.	Home port (where permanent document issues).	Name of managing or principal owner.
								Feet.	*Feet.*	*Feet.*				
115379	J. R. B. L.	Sch.	1	3	Seth M. Todd	194	163	114.0	29.5	9.6	1875	Calais, Me	Calais, Me	A. J. Boardman.
2967	J. R. B. N.	Sch.	1	2	Bonanza	160	152	102.0	27.2	8.7	1875	San Francisco, Cal	San Francisco, Cal	Pac. Trading Co.
125415	J. R. C. M.	Shp.	2	3	Centennial	1,286	1,138	190.4	38.0	24.0	1875	East Boston, Mass	do	Alaska Improvement Co.
125416	J. R. C. N.	Sch.	1	2	Charles W. Morse	112	106	85.7	23.8	9.2	1873	Shelburne, N. S	New Bedford, Mass	Thomas Clark.
135130	J. R. C. Q.	Sch.	1	3	Elanora Van Dusen	309	250	126.2	32.2	11.4	1874	Leesburg, N. J	Somers Point, N. J	A. L. Godfrey.
2972	J. R. C. T.	*Sch.	2	3	*Lone Star*	1,615	1,428	181.0	38.1	20.2	1875	Wilmington, Del	Boston, Mass	Boston Towboat Co.
90784	J. R. C. W.	Shp.	3	3	M. P. Grace	1,928	1,809	229.9	42.1	19.7	1875	Bath, Me	New York, N. Y	Flint & Co.
2974	J. R. D. H.	Bk.	2	3	Big Bonanza	1,472	1,309	210.2	40.2	24.0	1875	Newburyport, Mass	San Francisco, Cal	M. J. Madison.
135142	J. R. D. N.	Sch.	1	2	Ellen M. Mitchell	379	335	132.7	33.0	12.5	1875	Machiasport, Me	Machias, Me	E. I. White.
120217	J. R. D. P.	Sch.	1	2	Flora Woodhouse	182	140	113.0	26.8	8.0	1875	Fairhaven, Conn	New Orleans, La	Henry Hall.
90803	J. R. F. C.	Sch.	1	2	Maud Seward	143	135	98.2	26.6	7.8	1875	Little Choptank, Md	Baltimore, Md	George F. Seward.
130043	J. R. F. G.	St.shp	3	2	*New York*	2,589	2,111	281.0	38.1	20.2	1875	Wilmington, Del	New York, N. Y	The Clyde S. S. Co.
95385	J. R. F. T.	Bk.	2	3	Harvester	1,494	1,378	210.1	39.7	24.1	1875	Bath, Me	San Francisco, Cal	S. B. Beck.
145072	J. R. F. V.	Sch.	1	3	T. Morris Perot	310	294	137.5	33.8	11.6	1875	Jamestown, Va	New York, N. Y	W. F. Randall.
100159	J. R. G. D.	Shp.	2	3	Isaac Reed	1,541	1,488	212.0	40.0	24.2	1875	Waldoboro, Me	do	L. D. Yates.
90815	J. R. G. E.	Sch.	1	3	Manuel R Cuza	298	258	119.0	31.5	13.5	1875	Port Jefferson, N. Y	Port Jefferson, N. Y	Hugh Wallace.
2986	J. R. G. K.	Shp.	2	3	Bohemia	1,633	1,528	221.7	40.2	25.5	1875	Bath, Me	San Francisco, Cal	Alaska Pkrs.' Ass'n.
105553	J. R. G. M.	*Sch.	2	3	Astoria	1,381	1,350	203.6	40.0	23.8	1875	do	New York, N. Y	L. Luckenbach.
140130	J. R. G. Q.	Sch.	1	2	L. E. Williams	100	95	95.5	23.1	7.5	1875	Wicomico Co., Md	Baltimore, Md	O. P. Roberts.
140130	J. R. G. S.	Sch.	1	3	Lexington	184	162	99.3	28.9	9.0	1875	Cherryfield, Me	Machias, Me	E. I. White.
95397	J. R. H. C.	Sch.	1	3	Henry H. Grant	248	235	123.5	29.8	8.6	1875	Rocky Hill, Conn	New York, N. Y	A. R. Sutphin.
145075	J. R. H. F.	Shp.	2	3	Tam O'Shanter	1,606	1,432	213.8	41.7	24.3	1875	Freeport, Me	Portland, Me	J. S. Soule.
140138	J. R. H. M.	Sch.	1	3	Lydia Middleton	197	187	120.0	33.3	9.9	1875	Barnegat, N. J	Perth Amboy, N. J	C. P. Bunnill.
90820	J. R. H. N.	Bk.	2	3	Mohican	852	784	160.2	35.2	19.8	1875	Chelsea, Mass	New York, N. Y	E. M. Brewer.
95400	J. R. H. P.	Bg.	2	2	Harry Smith	520	494	134.1	30.9	17.2	1875	Bangor, Me	do	John C. Gregory.
85417	J. R. H. Q.	Bk.	2	3	George F. Manson	1,418	1,352	206.1	39.2	23.9	1875	Bath, Me	San Francisco, Cal	Peter Krack.
90823	J. R. H. S.	Sch.	1	3	Maud Briggs	249	213	118.4	29.4	10.4	1875	Brewer, Me	Bangor, Me	Charles A. Barber.
145080	J. R. K. B.	Bkn.	1	3	Tam O'Shanter	592	562	170.0	38.5	14.0	1875	North Bend, Oreg	San Francisco, Cal	Samuel Perkins.
125459	J. R. K. D.	Sch.	1	2	Cora Green	247	235	117.0	28.0	10.0	1875	Bangor, Me	Bangor, Me	John D Mulvaney.
90832	J. R. K. H.	Bk.	2	3	Mary C. Hale	568	511	137.3	34.1	15.8	1875	Ellsworth, Me	New York, N. Y	John Swan.
105566	J. R. K. N.	Bk.	2	3	Albert Shultz	498	473	135.0	31.3	17.3	1875	Calais, Me	Baltimore, Md	T. E. Buckless.
110263	J. R. K. P.	Bk.	2	3	Rufus E. Wood	1,477	1,331	200.1	40.4	24.5	1875	Deering, Me	San Francisco, Cal	Geo. P. Tarlant.
130052	J. R. K. W.	Sch.	1	2	Nettie B. Dobbin	97	92	81.0	26.0	7.6	1875	Jonesboro, Me	Machias, Me	J. W. Beasley.
125464	J. R. L. C.	*Sch.	2	3	City of Atlanta	1,335	1,270	212.0	40.0	20.3	1875	Brooklyn, N. Y	New York, N. Y	L. Luckenbach.
75809	J. R. L. F.	Bk.	2	3	J. D. Peters	1,085	1,030	182.2	36.1	21.8	1875	Bath, Me	San Francisco, Cal	The estate of J. M. Knowles.
6880	J. R. L. H.	*Sch.	3	3	Daniel I. Tenney	1,701	1,633	212.4	40.4	22.0	1875	Newburyport, Mass	Boston, Mass	W. F. Humphrey.
75810	J. R. L. M.	Bkn.	2	3	Jennie Sweeney	643	574	147.0	35.4	10.2	1875	Mays Landing, N. J	Philadelphia, Pa	Geo. Taulane.
135173	J. R. L. N.	Shp.	2	3	Elwell	1,461	1,356	212.3	39.1	24.7	1875	Damariscotta, Me	San Francisco, Cal	Jos. G. Levansaler.
135175	J. R. L. V.	Sch.	1	3	Edward M. Reed	421	400	133.6	33.8	13.0	1875	East Haven, Conn	New Haven, Conn	M. Manson.
19450	J. R. M. B.	Bk.	2	3	Oregon	1,430	1,294	205.6	39.1	24.1	1875	Bath, Me	San Francisco, Cal	W. E. Mighell.
115426	J. R. M. G.	Bk.	2	3	Samar	1,110	1,032	179.0	36.0	22.6	1875	Boston, Mass	Boston, Mass	The J. H. Conant Co.
125470	J. R. M. P.	St.shp	3	3	*City of Sydney*	3,016	1,965	339.0	40.2	20.5	1875	Chester, Pa	New York, N. Y	Pacific Mail S. S. Co.
135177	J. R. M. Q.	Sch.	1	3	Emma L. Cottingham	522	475	139.4	34.0	10.2	1875	Somers Point, N. J	Somers Point, N. J	J. B. Steelman.
115437	J. R. N. P.	Shp.	2	3	Santa Clara	1,535	1,453	209.5	40.0	25.5	1876	Bath, Me	San Francisco, Cal	Alaska Pkrs.' Ass'n.
140152	J. R. N. T.	Sch.	1	2	Laura Pike	145	139	96.0	29.0	7.7	1875	Eureka, Cal	do	James Tyson.
140153	J. R. N. V.	Sch.	1	2	La Gironde	204	194	114.8	31.7	9.2	1875	Port Ludlow, Wash	do	E. K. Ward Lumber Co.
90857	J. R. P. F.	Sch.	2	3	Gracie D. Chambers	379	360	133.5	33.0	9.7	1875	Guilford, Conn	New York, N. Y	Chas. G. Endicott.
110270	J. R. P. G.	Shp.	2	3	Reaper	1,468	1,358	211.6	39.2	24.0	1876	Bath, Me	Bath, Me	A. Sewall.
125476	J. R. P. K.	Sch.	1	2	Centennial	115	86	88.0	23.5	8.8	1876	Essex, Mass	Gloucester, Mass	R. D. Terry.
150056	J. R. P. L.	Bk.	2	3	Palmyra	1,359	1,223	197.9	38.8	24.2	1876	Bath, Me	Pt. Townsend, Wash	P. S. Com. Co.
120239	J. R. P. M.	Sch.	1	3	Fannie Tracy	243	231	117.0	31.2	10.9	1875	Forked River, N. J	New York, N. Y	Edwin C. Spear.
105595	J. R. P. T.	St.shp	3	2	*Algiers*	2,294	1,788	281.0	38.1	20.2	1876	Wilmington, Del	do	The Joseph Ladue Gold Mining and Development Co. of Yukon.
115445	J. R. P. W.	Sch.	1	2	Santo Oteri	170	161	105.1	26.0	9.7	1876	Bath, Me	New Orleans, La	S. Oteri.
140161	J. R. Q. B.	Sch.	1	3	Laura May	246	234	121.6	32.6	9.5	1876	Coos Bay, Oreg	San Francisco, Cal	Ferdinand Gee.
105599	J. R. Q. H.	Sch.	1	3	American Girl	225	214	119.4	31.4	9.8	1875	Port Ludlow, Wash	do	Albert Rowe.
75833	J. R. Q. K.	Sch.	1	2	J. B. Leeds	234	207	123.0	33.4	9.3	1876	Umpqua, Oreg	do	William Johnson.
19455	J. R. Q. M.	Bk.	2	3	Obed Baxter	916	876	180.2	34.0	19.0	1876	Newburyport, Mass	Newburyport, Mass	Charles H. Colby.
90884	J. R. Q. N.	St.shp	3	2	*Morgan City*	2,303	1,738	281.0	38.1	20.1	1876	Wilmington, Del	New Orleans, La	Morgan's La. & Tex. R. R. & S. S. Co.
115458	J. R. Q. S.	Sch.	1	2	Serena S. Kendall	136	129	95.2	27.0	7.6	1876	Brewer, Me	Bangor, Me	Henry Lord.
150072	J. R. Q. V.	Sbp.	3	3	P. N. Blanchard	1,582	1,503	213.4	40.5	17.5	1876	Yarmouth, Me	Boston, Mass	J. M. Haskell.
105605	J. R. Q. W.	Sch.	1	2	Annie E. Webb	101	96	92.1	25.1	6.0	1876	Northport, N. Y	New York, N. Y	Mary F. Schultz.
3006	J. R. S. B.	Bkn.	2	3	Bonny Doon	570	510	138.5	30.6	17.3	1876	Machias, Me	Machias, Me	John Inglee.
135205	J. R. S. D.	Sch.	1	3	Emma Utter	279	265	134.7	33.1	10.1	1875	Port Ludlow, Wash	San Francisco, Cal	F. Gee.
90892	J. R. S. F.	Sch.	1	2	Mary Buhne	147	139	102.0	29.5	7.5	1876	Eureka, Cal	do	Charles Nelson.
135213	J. R. S. L.	Shp.	3	3	Eureka	2,101	1,996	230.9	42.1	17.9	1876	Richmond, Me	Bath, Me	Jas. O. Woodworth.
75841	J. R. S. M.	Bk.	2	3	John and Winthrop	338	321	114.4	28.5	16.2	1876	Bath, Me	San Francisco, Cal	M. E. Knowles.
80577	J. R. S. N.	*Sch.	1	3	Western Belle	1,097	1,071	183.3	38.2	22.5	1876	do	New York, N. Y	W. S. Besse.
105609	J. R. S. T.	Sch.	2	3	American Team	376	307	121.2	31.4	11.0	1876	Lyme, Conn	Barnstable, Mass	James H. Handy.
105612	J. R. S. W.	Sch.	1	2	Abbie	146	138	98.5	29.5	8.3	1876	Eureka, Cal	San Francisco, Cal	T. A. Wilkins.
125506	J. R. T. B.	Sch.	1	3	Courser	357	340	149.4	36.2	10.1	1876	Port Ludlow, Wash	do	R. L. Taylor.

SEAGOING VESSELS, ARRANGED IN THE ORDER OF SIGNAL LETTERS—Continued.

Official No.	Signal letters.	Rig.	Decks.	Masts.	Name of vessel.	Gross tonnage.	Net tonnage.	Length.	Breadth.	Depth.	When built.	Where built.	Home port (where permanent document issues).	Name of managing or principal owner.
								Feet.	*Feet.*	*Feet.*				
105616	J. R. T. F.	Sch.	1	2	Addie E. Snow	162	154	95.8	26.4	9.0	1876	Rockland, Me	Rockland, Me	I. L. Snow.
95429	J. R. T. L.	Sch.	1	2	Hunter	197	187	105.2	28.1	9.2	1876	Orland, Me	Boston, Mass	Jas. A. McDowell.
95434	J. R. V. C.	Bk.	2	3	Haydn Brown	864	821	162.0	34.9	19.8	1876	Newburyport, Mass	New York, N. Y	Thos. Humphrey.
75856	J. R. V. F.	Sch.	2	3	John A. Beckerman	485	376	140.7	34.2	16.1	1876	East Boston, Mass	New Bedford, Mass	J. W. Gammons.
100179	J. R. V. G.	Bg.	2	2	Irene	491	435	131.6	31.3	16.5	1876	Setauket, N. Y	New York, N. Y	L. D. Yates.
150087	J. R. V. K.	Sch.	1	3	Premier	307	292	141.7	33.4	10.5	1876	Port Ludlow, Wash	San Francisco, Cal	Alaska Pkrs'. As'n.
90924	J. R. V. N.	Sch.	1	2	Martha W. Tuft	173	164	105.0	29.8	8.6	1876	Eureka, Cal	do	William Olsen.
115489	J. R. V. T.	Sch.	1	2	Sans Souci	117	111	71.0	26.3	6.8	1876	Barnegat, N. J	Tuckerton, N. J	N. Middleton.
100186	J. R. W. D.	Sch.	1	3	Ida Schmaner	215	204	117.6	31.3	9.4	1875	Port Ludlow, Wash	San Francisco, Cal	A. P. Lorentzen.
150093	J. R. W. G.	Shp.	2	3	Portland Lloyds	1,242	1,180	190.6	38.5	22.0	1876	East Deering, Me	New York, N. Y	John W. Mackod.
150094	J. R. W. H.	Shp.	2	3	Paul Revere	1,735	1,640	221.0	41.0	24.6	1876	Boston, Mass	do	A. C. Peck.
115492	J. R. W. L.	Shp.	2	3	Sachem	1,380	1,311	194.0	39.1	23.8	1876	do	Boston, Mass	M. J. Pickering.
105635	J. R. W. Q.	Bk.	2	3	Annie Reed	747	718	162.0	33.2	18.2	1876	Waldoboro, Me	New York, N. Y	L. D. Yates.
105636	J. R. W. S.	Bk.	2	3	Antioch	980	869	183.3	35.2	21.0	1876	Kennebunk, Me	Boston, Mass	D. S. Emery.
120272	J. S. B. L.	Bk.	2	3	Fred. P. Litchfield	1,085	990	177.5	36.1	22.3	1876	Bath, Me	New York, N. Y	M. J. Pickering.
95449	J. S. B. P.	Bk.	2	3	Hattie G Dixon	528	470	140.0	31.7	16.4	1876	Damariscotta, Me	Baltimore, Md	Harvey Coale.
75888	J. S. B. Q.	Shp.	2	3	Josephus	1,479	1,347	213.0	39.2	24.4	1876	Newcastle, Me	Damariscotta, Me	G. W. Chapman.
135245	J. S. B. R.	Sch.	1	3	Excelsior	348	330	138.0	32.5	11.0	1876	Fairhaven, Cal	San Francisco, Cal	D. Steffens.
14347	J. S. B. V.	Bkn.	1	3	Katie Flickinger	472	425	145.2	35.9	13.6	1876	Seattle, Wash	do	S. B. Peterson.
115504	J. S. C. B.	*Sch.	2	3	San Joaquin	1,551	1,523	219.8	41.6	24.2	1876	Freeport, Me	New York, N. Y	Lewis Luckenbach.
75891	J. S. C. D.	Bk.	2	3	Justin H. Ingersoll	608	550	142.1	31.5	17.5	1876	Columbia Falls, Me	do	John Swan.
145118	J. S. C. F.	Bk.	2	3	Tillie Baker	719	683	150.1	34.0	18.7	1876	Harrington, Me	do	A. H. Bull.
110296	J. S. C. G.	Shp.	2	3	R. R. Thomas	1,309	1,281	202.0	39.7	24.7	1876	Searsport, Me	Searsport, Me	P. B. Nichols.
19468	J. S. C. M.	Bk.	2	3	Olive Thurlow	660	627	149.0	32.7	17.6	1876	Calais, Me	New York, N. Y	Wm. H. Parsons.
100189	J. S. C. Q.	Shp.	2	3	Indiana	1,487	1,413	208.9	40.0	23.9	1876	Bath, Me	San Francisco, Cal	The Alaska Packers Assn.
115507	J. S. C. R.	Sch.	1	2	San Buenaventura	180	171	107.0	30.0	8.5	1876	Fairhaven, Cal	do	James Madison.
75899	J. S. D. B.	Sch.	1	3	Jennie Stella	292	278	132.0	34.4	9.8	1876	Coos Bay, Oreg	do	The E. K. Wood Lumber Co.
110298	J. S. D. C.	Sch.	1	3	Reporter	350	333	141.4	34.0	10.6	1876	Port Ludlow, Wash	do	Do.
90948	J. S. D. R.	Sch.	1	2	Maxim	117	111	92.0	27.2	7.2	1876	Humboldt Bay, Cal	do	Caspar Lumber Co.
110303	J. S. D. V.	St. s.	2	2	*Rio Grande*	2,556	2,047	289.5	39.2	21.6	1876	Chester, Pa	New York, N. Y	N. Y. & Tex. S. S. Co.
6920	J. S. D. W.	Sch.	1	2	David Carll	124	96	103.0	27.0	8.5	1876	City Island, N. Y	Baltimore, Md	John E. Kirwan.
105661	J. S. F. H.	*Sch.	2	3	Annie H. Smith	1,487	1,465	200.0	40.0	24.5	1876	Calais, Me	New York, N. Y	Lewis Luckenbach.
20575	J. S. F. L.	Bkn.	1	3	Quickstep	423	379	148.6	34.3	13.5	1876	Port Ludlow, Wash	San Francisco, Cal	S. B. Peterson.
135263	J. S. F. N.	Sch.	1	2	Edward Parke	147	140	107.0	29.7	8.7	1877	Eureka, Cal	do	Wright, Bell & Co.
75909	J. S. F. Q.	Sch.	2	3	James Boyce	453	430	142.5	32.5	12.5	1877	Easthaven, Conn	New Haven, Conn	F. W. Benedict.
75910	J. S. F. V.	Bk.	2	3	Josephine	384	365	129.7	28.7	17.2	1877	Bath, Me	Boston, Mass	A. C. Howard.
105674	J. S. F. W.	Bk.	2	3	Amy Turner	991	900	174.0	35.4	21.6	1877	Boston, Mass	do	E. M. Brewer.
130092	J. S. G. H.	Sch.	1	3	Norman	365	290	136.1	31.0	11.6	1877	Bath, Me	Castine, Me	John N. Gardner
85483	J. S. G. L.	Bk.	2	3	Grace Deering	733	697	151.8	33.1	18.3	1877	Cape Elizabeth, Me	Portland, Me	Benj. Webster.
110315	J. S. G. P.	Sch.	2	3	Ralph M. Hayward	604	538	152.0	33.6	15.3	1877	Waldoboro, Me	Boston, Mass	F. Harrington.
120287	J. S. G. T.	Bg.	1	2	Frances A. Barstow	127	121	83.1	23.5	10.9	1877	New Bedford, Mass	New Bedford, Mass	W. B. McCoy.
105688	J. S. G. W.	Bkn.	2	3	Anita Berwind	663	595	159.5	36.0	17.5	1877	Camden, N. J	Philadelphia, Pa	J. H. I. Donahoo.
125585	J. S. H. D.	Sch.	1	3	Comper	347	308	140.5	32.5	11.2	1877	Fairhaven, Cal	San Francisco, Cal	S. B. Peterson.
80628	J. S. H. K.	Shp.	2	3	William H. Connor	1,490	1,423	210.4	40.5	24.2	1877	Searsport, Me	Searsport, Me	J. G. Pendleton.
3043	J. S. H. R.	Shp.	3	3	Baring Brothers	2,165	2,090	243.7	42.3	21.7	1877	Thomaston, Me	Thomaston, Me	E. O'Brien.
135293	J. S. K. B.	Sch.	1	2	Eagle	102	97	83.4	26.5	6.5	1877	Steuben, Me	Bangor, Me	F. W. Ayer.
125591	J. S. K. D.	Shp.	2	3	Challenger	1,456	1,398	212.4	39.7	23.9	1877	Bath, Me	New York, N. Y	D. B. Dearborn.
125592	J. S. K. G.	St. p.	1	0	Columbia	1,468	1,098	260.6	39.0	12 0	1877	Greenpoint, N. Y	Baltimore, Md	B. & O. R. R. Co.
95481	J. S. K. Q.	Bk.	2	3	Horatio	349	331	115.7	28.6	17.5	1877	Port Jefferson, N. Y	New Bedford, Mass	Wm. Lewis
14352	J. S. K. W.	Sch.	1	2	Kit Carson	211	201	108.3	27.8	9.4	1877	Bucksport, Me	Bucksport, Me	William Beasley.
85194	J. S. L. D.	Bk.	2	3	Gay Head	265	252	110.7	26.9	15.1	1877	Mattapoisett, Mass.	San Francisco, Cal	John A. Magee.
75939	J. S. L. H.	Bk.	2	3	John R. Stanhope	406	391	123.1	28.5	15.9	1877	Rockland, Me	Mobile, Ala	R. V. Marshall.
14353	J. S. L. P.	Bk.	2	3	Kennard	616	591	144.5	33.3	17.6	1877	East Machias, Me	Boston, Mass	Edward A. Adam.
140256	J. S. L. R.	Sch.	1	3	Lester A. Lewis	249	237	123.9	29.3	9.8	1877	Bangor, Me	Bangor, Me	J. H. Crosby.
140258	J. S. L. V.	Shp.	2	3	Llewellyn J. Morse	1,302	1,271	198.2	36.6	24.2	1877	Brewer, Me	San Francisco, Cal	Alaska Pkrs'. As'n.
91021	J. S. M. G.	Sch.	2	3	Hilda	647	563	153.0	36.4	17.0	1877	Coopers Point, N. J	Savannah, Ga	Savannah Lighterage & Transfer Co
95486	J. S. M. K.	Shp.	2	3	Hecla	1,529	1,435	210.5	40.2	24.3	1877	Bath, Me	San Francisco, Cal	Andrew Anderson.
130102	J. S. M. T.	Bk.	2	3	Nellie Brett	725	689	157.0	33.1	18.3	1877	Calais, Me	New York, N. Y	F. B. Lowry.
115563	J. S. M. V.	Shp.	3	3	St. Mark	1,973	1,784	232.4	42.3	18.7	1877	Bath, Me	do	J. W. Ellwell.
140266	J. S. N. D.	Bk.	2	3	Lottie Moore	880	836	161.6	34.3	20.6	1877	Setauket, N. Y	do	George Mitchell.
130103	J. S. N. G.	Shp.	2	3	Normandy	1,208	1,097	188.0	38.0	24.2	1877	Damariscotta, Me	Portland, Me	John W. Musgrave.
6942	J. S. N. Q.	Sch.	2	3	Dreadnaught	420	399	134.5	32.5	10.0	1877	Westhaven, Conn	New Haven, Conn	Lorenzo Armstrong.
95491	J. S. N. R.	Bk.	2	3	Hiram Emery	799	699	161.2	33.1	21.3	1877	Kennebunk, Me	Boston, Mass	Daniel S. Emery.
140270	J. S. N. V.	Bk.	2	3	Levi G. Burgess	1,616	1,475	217.5	41.2	24.5	1877	Thomaston, Me	San Francisco, Cal	The South'n Alaska Mining and Developing Co.
140273	J. S. P. C.	Sch.	1	2	La Ninfa	126	119	86.0	25.0	7.4	1877	Port Jefferson, N. Y	do	T. P. H. Whitelaw.
115568	J. S. P. H.	Shp.	3	3	St. David	1,595	1,476	213.4	40.6	17.2	1877	Bath, Me	New York, N. Y	David A. Scribner.
95494	J. S. P. K.	Bg.	2	2	Havilah	533	461	136.5	31.3	17.3	1877	Bangor, Me	do	W. S. Richardson.
110335	J. S. P. L.	St. s.	1	1	Richard Holyoke	181	90	115.6	24.3	11.8	1877	Seabeck, Wash	Pt. Townsend, Wash	E. P. Blake.
25945	J. S. P. R.	Bk.	2	3	Virginia	749	714	154.2	33.5	19.9	1877	Machias, Me	Machias, Me	Obed Petigrew.
125621	J. S. P. T.	St. shp	3	2	*City of Macon*	2,092	1,447	257.3	38.7	16.0	1877	Chester, Pa	Savannah, Ga	N. E. & Savannah S. S. Co.
120312	J. S. P. V.	Shp.	2	3	Florence	1,684	1,574	223.1	41.0	26.0	1877	Bath, Me	Bath, Me	C. Davenport.
115572	J. S. P. W.	Bk.	2	3	Sea King	1,491	1,361	210.0	39.4	24.0	1877	Bowdoinham, Me	San Francisco, Cal	Wm. E. Mighell.
75962	J. S. Q. C.	Bk.	2	3	Julia	798	718	155.1	34.0	20.1	1877	Ellsworth, Me	Philadelphia, Pa	Geo. D. Harrison.

SEAGOING VESSELS, ARRANGED IN THE ORDER OF SIGNAL LETTERS—Continued.

Official No.	Signal letters.	Rig.	Decks.	Masts.	Name of vessel.	Gross tonnage.	Net tonnage.	Length.	Breadth.	Depth.	When built.	Where built.	Home port (where permanent document issues).	Name of managing or principal owner.
								Feet.	*Feet.*	*Feet.*				
115575	J. S. Q. D.	Shp.	2	3	Sintram	1,656	1,495	215.4	42.9	24.2	1877	Freeport, Me	San Francisco, Cal.	Henry Smith.
85512	J. S. Q. G.	Bk.	2	3	Gleneida	783	744	162.0	34.8	20.0	1877	Pembroke, Me	Eastport, Me	C. V. Corning.
105740	J. S. Q. H.	Sch.	1	2	Augusta E. Herrick	99	94	90.6	24.7	7.6	1877	Gloucester, Mass	Tampa, Fla	Crowell & Miller.
105741	J. S. Q. K.	Shp.	3	3	Alex. Gibson	2,194		247.3	42.6	21.9	1877	Thomaston, Me	Thomaston, Me	E. O'Brien.
25946	J. S. Q. L.	Shp.	2	3	Vigilant	1,709	1,674	224.0	40.0	28.0	1877	Kennebunk, Me	Boston, Mass	Edward Lawrence.
125622	J. S. Q. N.	Sch.	1	3	Charles H. Merchant.	283	268	120.0	33.2	10.5	1877	Coos Bay, Oreg	San Francisco, Cal.	Peter Olsen.
130106	J. S. Q. P.	Sch.	1	3	North Bend	376	357	153.5	32.8	11.2	1877	do	do	A. M. Simpson.
75963	J. S. Q. T.	Bk.	2	3	James Nesmith	1,735	1,632	228.1	40.3	26.3	1877	Bath, Me	New York, N. Y.	W. B. Flint.
91042	J. S. R. F.	Bg.	2	2	Motley	590	530	142.3	31.5	17.4	1877	Machias, Me	Machias, Me	H. T. Harper.
75965	J. S. R. G.	Sch.	1	3	Jennie A. Stubbs	198	159	111.8	27.6	10.7	1877	Lamoine, Me	Ellsworth, Me	B. R. Stubbs.
125625	J. S. R. H.	St.shp	3	2	*City of Washington*	2,683	1,743	300.5	38.4	19.2	1877	Chester, Pa	New York, N. Y.	N. Y. & Cuba Mail S. S. Co.
75966	J. S. R. K.	Shp.	2	3	Jabez Howes	1,648	1,521	218.8	40.1	26.0	1877	Newburyport, Mass.	do	Louis Rosenfeld.
75969	J. S. R. N.	Bk.	2	3	James A. Wright	933	886	181.5	36.0	20.0	1877	Wilmington, Del.	Philadelphia, Pa	David Baird.
105749	J. S. R. V.	St. s.	2	2	*Aransas*	1,156	678	241.0	35.5	16.5	1877	do	New Orleans, La.	Morgan's La. & Tex. R. R. & S. S. Co.
3056	J. S. T. C.	Bk.	1	3	Bertha	177	168	99.6	25.7	11.6	1878	New Bedford, Mass.	New Bedford, Mass.	E. B. Mandell.
95504	J. S. T. H.	Bg.	2	2	Harriet G	252	188	130.2	28.0	10.5	1878	Norfolk, Va	New York, N. Y.	The Manhattan Alaska Trading and Mining Co.
80661	J. S. T. K.	Bk.	2	3	Will W. Case	582	554	143.1	31.7	17.6	1877	Rockland, Me.	San Francisco, Cal.	Alaska Pkrs'. Ass'n.
6950	J. S. T. M.	Bk.	2	3	Dom Pedro II	489	465	136.0	30.6	15.6	1878	Baltimore, Md	Baltimore, Md	T. Rollins.
19485	J. S. T. Q.	St.shp	2	2	*Oregon*	2,335	1,642	283.0	37.4	23.4	1878	Chester, Pa	Portland, Oreg.	Oregon R. & N. Co.
135322	J. S. T. R.	Bk.	2	3	Evie Reed	713	631	152.8	32.3	18.7	1878	Bath, Me	Bath, Me	A. Palmer.
135323	J. S. V. B.	Bk.	2	3	Edward L. Mayberry.	656	624	145.9	32.7	18.5	1878	Yarmouth, Me	New York, N. Y.	George E. Hines.
150134	J. S. V. G.	Bk.	2	3	Penobscot	1,133	1,066	187.0	37.1	23.8	1878	Bucksport, Me	Bucksport, Me	P. C. McCaulder.
80665	J. S. V. K.	Bk.	2	3	Wanderer	303	288	116.2	27.6	15.0	1878	Mattapoisett, Mass.	San Francisco, Cal.	Charles Goodall.
105770	J. S. V. W.	Sch.	2	3	Asenath A. Shaw	557	492	155.0	35.5	15.6	1878	Wilmington, Del.	Philadelphia, Pa.	Geo. Taulane, sec.
125640	J. S. W. B.	St.shp	3	3	*City of Rio de Janeiro.*	3,548	2,275	345.0	38.6	19.9	1878	Chester, Pa	New York, N. Y.	Pac. Mail S. S. Co.
125653	J. S. W. D.	Bk.	2	3	Coryphene	814	771	160.2	34.2	20.4	1878	Millbridge, Me.	San Francisco, Cal.	Geo. W. Hume.
105773	J. S. W. F.	Sch.	1	2	A. J. Miller	110	105	94.0	27.2	6.1	1878	Northport, N. Y.	Saco, Me	G. A. Emery.
110347	J. S. W. H.	Sch.	1	2	Rosario	148	141	99.0	26.9	9.5	1878	San Francisco, Cal.	San Francisco, Cal.	E. H. Sheldon.
125664	J. S. W. K.	St.shp	3	3	*City of Para*	3,592	2,504	345.0	38.6	19.9	1878	Chester, Pa	New York, N. Y.	Pac. Mail S. S. Co.
75990	J. S. W. M.	Sch.	1	3	John Bracewell	224	194	113.6	29.2	9.1	1878	Bath, Me	Portsmouth, N. H.	B. F. Neally.
100217	J. S. W. N.	Sch.	2	3	Ida Lawrence	548	459	147.5	33.6	16.3	1878	Camden, N. J	Philadelphia, Pa	Franklin Smith.
125665	J. S. W. P.	Bk.	2	3	C. D. Bryant	929	823	172.7	37.0	21.0	1878	Searsport, Me	San Francisco, Cal.	E. E. Kentnield.
76001	J. S. W. Q.	Bg.	2	2	John McDermott	564	499	138.2	33.7	17.6	1878	Port Jefferson, N. Y.	Port Jefferson, N. Y.	C. T. Tooker.
85542	J. S. W. R.	Bk.	2	3	Gerard C. Tobey	1,459	1,389	208.7	39.1	23.6	1878	Bath, Me	New Bedford, Mass	Wm. H. Besse.
125668	J. S. W. T.	Bkn.	1	3	Catharine Sudden	556	515	142.0	34.2	11.1	1878	Port Ludlow, Wash.	San Francisco, Cal.	F. C. Howard.
3068	J. T. B. G.	St. p.	1	0	Bay City	1,283	933	230.0	36.8	13.6	1878	San Francisco, Cal.	do	S. Pacific R. R. Co.
135348	J. T. B. K.	Shp.	2	3	Eclipse	1,594	1,469	221.7	40.3	24.3	1878	Bath, Me	do	Andrew Anderson.
76018	J. T. B. P.	Sch.	1	3	James E. Woodhouse.	327	285	118.5	30.9	12.4	1878	Easthaven, Conn.	New York, N. Y.	C. W. Crane & Co.
110358	J. T. B. Q.	Sch.	1	2	Reuben Eastman	115	109	81.0	25.1	7.5	1878	Bath, Me	Bangor, Me	F. A. Linnell.
130131	J. T. B. R.	Sch.	1	3	Normandy	543	432	154.0	35.4	13.2	1878	do	Bath, Me	Sam. R. Percy.
91087	J. T. B. V.	Sch.	1	2	M. E. Eldridge	252	240	101.7	30.2	10.8	1878	Portsmouth, N. H.	Dennis, Mass	R. B. Kelly.
76022	J. T. B. W.	Shp.	3	3	John A. Briggs	2,110	1,989	234.2	44.1	20.5	1878	Freeport, Me	San Francisco, Cal	George Plummer.
85557	J. T. C. G.	St.shp	3	2	*Gate City*	1,997	1,112	254.0	38.7	15.7	1878	Chester, Pa	Savannah, Ga	Ocean S. S. Co.
115616	J. T. C. H.	Bk.	2	3	Snow and Burgess	1,655	1,528	228.5	41.5	24.7	1878	Thomaston, Me	San Francisco, Cal.	A. P. Lorentzen.
120340	J. T. C. M.	Bk.	2	3	Freeman	1,197	1,067	184.5	36.6	22.6	1878	Boston, Mass	Boston, Mass	R. R. Freeman.
80691	J. T. C. S.	Shp.	2	3	Wachusett	1,599	1,478	214.0	40.2	26.4	1878	Kennebunk, Me	San Francisco, Cal.	Wm. E. Migbell.
115624	J. T. C. W.	Bk.	2	3	Saml. H. Nickerson	755	684	152.0	34.2	19.7	1878	Harrington, Me	Machias, Me	J. B. Eaton.
140332	J. T. D. C.	Sch.	1	3	Lizzie V. Hall	195	185	116.0	30.0	8.5	1878	Frederica, Del	Sag Harbor, N. Y.	H. T. Hedges.
125691	J. T. D. F.	Bk.	2	3	Charles B. Kenney	1,128	1,014	179.3	37.2	22.8	1878	Bath, Me	San Francisco, Cal.	Jacob Jensen.
115630	J. T. D. P.	St.shp	2	3	*Saratoga*	2,820	1,973	298.0	38.6	23.5	1878	Chester, Pa	New York, N. Y.	N. Y. & Cuba Mail S. S. Co.
115633	J. T. D. Q.	St. p.	1	0	*St. Johns*	1,098	667	250.0	38.0	12.0	1878	Wilmington, Del.	do	The Central R. R. Co.
115632	J. T. D. V.	Shp.	2	3	State of Maine	1,535	1,486	216.0	40.1	24.4	1878	Newcastle, Me	Searsport, Me	A. V. Nickels.
115634	J. T. F. B.	Shp.	2	3	Standard	1,504	1,461	212.0	40.2	24.5	1878	Phippsburg, Me	Bath, Me	C. V. Minott.
80697	J. T. F. C.	Sch.	2	3	William H. Bailey	489	464	146.6	34.6	15.1	1878	City Island, N. Y.	Perth Amboy, N. J.	Geo. Bailey.
135372	J. T. F. G	Bk.	2	3	Evie J. Ray	956	918	161.2	35.1	21.7	1878	Harrington, Me	Portland, Oreg	Pauline Kasten.
95539	J. T. F. N.	Sch.	2	3	Harry B. Ritter	643	587	141.0	35.4	17.5	1878	Mauricetown, N. J.	Philadelphia, Pa	Charles T. Megee.
115636	J. T. F. S.	Bk.	2	3	Shetland	643	559	143.0	33.3	17.6	1878	Ellsworth, Me	Boston, Mass	D. S. Emery.
125702	J. T. F. V.	Bk.	2	3	Charles Loring	552	525	144.6	31.2	17.4	1878	Yarmouth, Me.	Portland, Me	John H. Lunt.
3086	J. T. F. W.	Sch.	2	3	Belle Wooster	479	455	129.2	32.8	15.4	1878	Franklin, Me	Boston, Mass	E. G. Coffin.
91116	J. T. G. D.	Shp.	2	3	McLaurin	1,374	1,312	200.8	39.0	24.0	1879	Newburyport, Mass.	do	F. M. Haskell.
150157	J. T. G. H.	Sch.	1	3	Peerless	244	232	127.0	33.0	9.9	1878	Gardiner, Oreg	San Francisco, Cal.	James Tuft.
115644	J. T. G. K.	St.shp	3	2	Yemassee	1,879	1,379	228.4	38.0	20.4	1878	Philadelphia, Pa	Philadelphia, Pa.	B. F. Clyde.
115645	J. T. G. P.	St.shp	3	2	*State of California*	1,266	1,260	300.0	38.6	24.4	1879	do	San Francisco, Cal.	Pac. Coast S. S. Co.
120357	J. T. G. Q.	Sch.	1	3	Flora Rogers	376	357	138.4	32.5	11.9	1879	Camden, Me	Camden, Me	Geo. A. Warren.
130144	J. T. G. R.	Sch.	2	3	Nellie Floyd	457	434	136.0	33.0	15.4	1879	Port Jefferson, N. Y.	New York, N. Y.	E. S. Newins.
115654	J. T. H. F.	Sch.	2	3	Solitaire	1,515	1,384	213.7	40.1	24.1	1879	Bath, Me	do	L. Luckenbach.
125719	J. T. H. P.	Sch.	1	3	Charles H. Trickey	281	266	120.1	32.2	8.1	1879	do	Portland, Me	H. M. Sargent.
105839	J. T. H. W.	Bk.	2	3	Alice Knowles	302	287	115.0	27.9	16.7	1878	N. Weymouth, Mass.	New Bedford, Mass.	J. P. Knowles.
115662	J. T. K. B.	St.shp	2	2	*Santiago*	2,358	1,695	269.0	39.1	22.4	1879	Chester, Pa	New York, N. Y.	N. Y. & Cuba Mail S. S. Co

SEAGOING VESSELS, ARRANGED IN THE ORDER OF SIGNAL LETTERS—Continued.

Official No.	Signal letters.	Rig.	Decks.	Masts.	Name of vessel.	Gross tonnage.	Net tonnage.	Length.	Breadth.	Depth.	When built.	Where built.	Home port (where permanent document issues).	Name of managing or principal owner.
								Feet.	*Feet.*	*Feet.*				
125734	J. T. K. C.	St.shp	2	2	*Colorado*	2,764	2,022	306.0	39.6	21.6	1879	Chester, Pa	New York, N. Y	N. Y. & Tex. S.S.Co.
6977	J. T. K. D.	Sch.	1	2	Daisy Rowe	122	116	94.5	29.0	7.5	1879	Humboldt Bay, Cal.	San Francisco, Cal	Geo. H. Collins.
3095	J. T. K. L.	Bk.	2	3	Boylston	568	514	135.6	31.6	18.3	1879	Bucksport, Me	Boston, Mass	D. S. Emery.
150173	J. T. K. N.	Shp.	2	3	Paramita	1,582	1,444	216.6	41.3	23.1	1879	Freeport, Me	Portland, Me	H. B. Soule.
1806	J. T. K. V.	Sch.	1	2	Abel C. Buckley	234	222	113.0	29.0	10.0	1869	Greenport, N. Y.	New Bedford, Mass	C. G. Slocum.
130156	J. T. L. B.	Sch.	1	3	Nellie T. Morse	459	416	143.9	33.1	12.4	1879	Bath, Me	Rockland, Me	Edward E. Henes-ton.
95566	J. T. L. D.	Sch.	2	3	Henry Sutton	602	530	148.7	35.8	15.4	1879	New Haven, Conn	Newport, R. I	James C. Clifford.
105852	J. T. L. G.	Sch.	2	3	Anna L. Mulford	545	518	142.9	34.8	15.9	1879	Millville, N. J	Philadelphia, Pa	Franklin Smith.
80723	J. T. L. H.	Sch.	2	3	Warren B. Potter	368	311	130.0	32.4	12.0	1879	Bath, Me	New Bedford, Mass	P. G. Thompson.
85594	J. T. L. M.	Sch.	2	3	George R. Congdon	458	435	133.0	32.4	14.8	1879	Port Jefferson, N. Y	New York, N. Y	G. L. Hammond.
140370	J. T. L. N.	Shp.	3	3	L. Schepp	1,850	1,672	224.3	42.1	18.7	1879	Kennebunk, Me	do	A. G. Ropes.
110397	J. T. L. Q.	Sch.	1	3	R. Bowers	435	373	150.5	33.5	12.2	1879	Camden, Me	Boston, Mass	J. F. Bliss.
91180	J. T. L. R.	Shp.	3	3	Manuel Llagano	1,732	1,649	221.3	41.5	17.4	1879	Bath, Me	New York, N. Y	A. G. Ropes.
125758	J. T. L. V.	Bk.	2	3	Charles G. Rice	715	679	154.3	32.4	18.3	1879	Yarmouth, Me	Portland, Me	James Bain.
140373	J. T. L. W.	Sch.	1	3	Laura	550	485	138.9	32.7	14.7	1879	Millbridge, Me	New York, N. Y	F. S Pendleton.
80729	J. T. M. B.	St.shp	2	2	Wanderer	531	265	157.2	28.2	9.6	1879	Philadelphia, Pa	New Orleans, La	M. Macheca.
76092	J. T. M. C.	Shp.	3	3	J. B. Walker	2,178	2,105	247.1	42.2	22.1	1879	Thomaston, Me	Thomaston, Me	E. O'Brien.
100245	J. T. M. G.	Sch.	2	3	Isaac T. Campbell	586	557	158.0	33.5	15.6	1879	Waldoboro, Me	Boston, Mass	J. H. Conant Co.
6990	J. T. M. H.	St.shp	4	2	*Decatur H. Miller*	2,296	1,673	257.0	38.0	16.0	1879	Wilmington, Del	Baltimore, Md	M. & M. Trans. Co.
76095	J. T. M. K.	Sch.	1	3	Wm. F. Green	267	217	115.7	28.5	12.1	1879	Ellsworth, Me	Boston, Mass	J. M. Haskell.
3104	J. T. M. L.	Sch.	2	3	Bertha F. Walker	676	610	162.5	35.3	18.0	1879	Bath, Me	Perth Amboy, N. J.	Asher Curtis.
120383	J. T. M. N.	Sch.	1	3	Fostina	383	332	137.5	31.5	11.6	1879	Camden, Me	Boston, Mass	J. H. Flitner.
115688	J. T. M. S.	Bkn.	2	3	Stephen G. Hart	620	589	160.0	33.9	16.2	1879	Waldoboro, Me	New York, N. Y	C. F. Geyer.
91196	J. T. M. V.	Sch.	1	3	M. A. Achorn	308	257	127.5	30.9	11.0	1879	Rockland, Me	Rockland, Me	T. J. Ginn.
125768	J. T. N. B.	St.shp	3	2	Chalmette	2,982	1,931	321.2	42.2	21.3	1879	Philadelphia, Pa	New Orleans, La	Morgan's La. & Tex. R. R. & S. S. Co.
91199	J. T. N. D.	*Sch.	2	3	Mabel L. Phillips	860	838	172.8	40.1	17.4	1879	Bath, Me	New York, N. Y	Edward Burne.
135418	J. T. N. G.	Sch.	1	3	E. C. Allen	499	420	144.2	34.6	15.1	1879	do	Bath, Me	J. M. Haynes.
85602	J. T. N. M.	Bk.	2	3	Guy C. Goss	1,572	1,420	213.9	39.8	24.4	1879	do	New Bedford, Mass	Wm. H. Besse.
115093	J. T. N. S.	Sch.	1	3	S. P. Hitchcock	605	553	162.3	35.6	13.2	1879	do	Bath, Me	Sam. R. Percy.
110406	J. T. P. B.	Sch.	1	2	Rebecca	141	134	98.2	27.0	7.8	1879	Portland, Conn	Norfolk, Va	H. N. Johnson.
110408	J. T. P. D.	Sch.	2	3	Rebecca M. Walls	590	560	145.6	34.6	16.3	1879	Milton, Del	Philadelphia, Pa	George May.
3111	J. T. P. F.	Sch.	1	3	B. W. Morse	558	440	156.6	35.0	13.6	1879	Bath, Me	Bath, Me	C. H. Morse.
95579	J. T. P. H.	Sch.	1	3	H. & J. Blenderman	497	472	145.6	34.0	16.3	1879	Port Jefferson, N. Y	New York, N. Y	Charles Haines.
76106	J. T. P. L.	Sch.	1	2	*J. Nickerson*	179	170	96.9	25.7	9.5	1879	Brunswick, Me	Portland, Me	H. M. Sargent.
140390	J. T. P. M.	St.shp	3	2	*Louisiana*	2,849	1,855	320.0	39.0	14.9	1879	Chester, Pa	New York, N. Y	Cromwell S. S. Co.
76109	J. T. P. Q.	Sch.	2	3	Jeanie Lippitt	742	663	163.5	35.5	17.3	1880	Boston, Mass	Boston, Mass	J. M. Haskell.
85605	J. T. P. R.	Sch.	2	3	Gracie N	419	398	130.4	32.6	14.5	1880	Port Jefferson, N. Y	New York, N. Y	E. S. Newins.
135427	J. T. P. W.	Sch.	2	3	Pasadena	596	500	148.6	36.3	15.5	1880	Bath, Me	do	Wm. A. Anderson.
76110	J. T. Q. B.	Bgn.	1	2	John D. Spreckles	266	253	124.6	31.2	10.9	1880	San Francisco, Cal	San Francisco, Cal	E. H. Sheldon.
125808	J. T. Q. C.	St. p.	1	0	*State of Ohio*	1,221	917	225.2	32.4	13.3	1880	Wyandotte, Mich	Cleveland, Ohio	T. F. Newman.
3114	J. T. Q. G.	Sch.	1	3	B. Frank Nealley	274	260	123.6	30.2	8.8	1880	Bath, Me	Key West, Fla	John Lowe.
125798	J. T. Q. L.	Bk.	2	3	Carrie Winslow	943	825	173.7	34.5	20.7	1880	Deering, Me	Portland, Me	J. S. Winslow.
80750	J. T. Q. N.	Sch.	1	2	Willie A. McKay	175	146	102.0	25.8	9.9	1880	Essex, Mass	Provincetown, Mass.	A. McKay.
80749	J. T. Q. P.	Bkn.	2	3	Wandering Jew	667	611	150.0	34.0	18.0	1880	Greenport, N. Y	Philadelphia, Pa	J. S. Little.
125801	J. T. Q. R.	St shp	3	2	*Columbia*	2,721	1,746	309.0	38.5	14.4	1880	Chester, Pa	Portland, Oreg	O. R. & N. Co.
76125	J. T. R. C.	Sch.	1	3	John R. Fell	354	318	131.8	34.1	10.4	1880	Bath, Me	Philadelphia, Pa	Est. of Jno. R. Fell.
76126	J. T. R. D.	Sch.	1	3	*Josephine*	365	347	129.3	34.0	10.5	1880	Philadelphia, Pa	do	Bonaparte Shoe.
105899	J. T. R. F.	Sch.	1	3	Annie L. Henderson	428	353	140.0	32.9	12.6	1880	Camden, Me	Boston, Mass	Israel Decrow.
80757	J. T. R. G.	Sch.	2	3	William P. Hood	665	632	158.4	36.4	16.9	1880	Bath, Me	Fall River, Mass	C. A. Davis.
135439	J. T. R. K.	Sch.	2	3	Elm City	672	638	152.2	35.5	15.9	1880	do	New Haven, Conn	J. Griffin.
125819	J. T. R. M.	Sch.	1	3	City of Augusta	580	514	149.6	35.3	15.6	1880	do	Bath, Me	J. M. Haynes.
3120	J. T. R. S.	St.shp	2	2	*Breakwater*	1,065	793	201.0	30.0	19.3	1880	Chester, Pa	New Orleans, La	Belize Royal Mail & Central American S. S. Co.
105905	J. T. R. V.	Sch.	1	3	Alfaretta S. Snare	252	200	121.8	31.4	8.5	1880	Bath, Me	New York, N. Y	H. H. Lawson.
80768	J. T. R. W.	Bk.	2	3	Wilna	1,483	1,368	200.4	42.1	24.0	1880	Freeport, Me	San Francisco, Cal	Wm. E. Mighell.
140411	J. T. S. D.	Slp.	1	1	L. B. Curtis	177	171	102.2	26.2	9.2	1880	Boston, Mass	Boston, Mass	Robt. S. Bradley.
28094	J. T. S. K.	Sch.	2	3	Zacheus Sherman	767	729	171.5	38.5	17.2	1880	Bath, Me	New Haven, Conn	F. W. Benedict.
3126	J. T. S. L.	St. s.	2	3	Belvedere	440	339	140.6	31.3	17.2	1880	do	New Bedford, Mass	William Lewis.
105916	J. T. S. M.	Bk.	2	3	*Annie Johnson*	1,049	976	212.1	34.1	21.6	1872	Harrington, England	San Francisco, Cal	William Matson.
100262	J. T. S. Q.	Sch.	1	3	Ida McKay	187	178	113.0	30.0	8.6	1880	Fairhaven, Cal	do	R. McKay.
85632	J. T. S. V.	Shp.	2	3	George Stetson	1,845	1,710	232.9	41.3	26.3	1880	Bath, Me	Bath, Me	P. M. Whitmore.
3127	J. T. S. W.	Sch.	1	3	Julia A. Trubee	412	391	146.0	32.9	11.9	1880	do	Bridgeport, Conn	Charles G. Sanford.
115719	J. T. V. B.	Sch.	1	2	Sadie Corey	156	148	101.7	27.7	7.8	1880	Winterport, Me	Boston, Mass	Jas. A. Hathaway.
115720	J. T. V. C.	Sch.	1	3	Sarah and Ellen	582	497	142.5	34.6	12.7	1880	East Deering, Me	Portland, Me	Jacob S. Winslow.
155017	J. T. V. F.	Sch.	1	2	Oakwoods	137	130	96.3	27.3	7.8	1880	Kennebunk Pt., Me	Newport, R. I	J. C. Tucker.
125845	J. T. V. G.	Bgn.	1	2	Consuelo	293	279	133.5	31 2	11.7	1880	San Francisco, Cal	San Francisco, Cal	E. H. Sheldon.
76147	J. T. V. H.	Bg.	1	2	Jennie Hulbert	440	418	143.7	32 6	12.2	1880	Richmond, Me	Bath, Me	C. H. T. J. Southard.
110139	J. T. V. K.	Sch.	1	3	Robert W. Dasey	356	339	137.2	34 0	10.0	1880	Milton, Del	Philadelphia, Pa	Thomas Winsmore.
125850	J. T. V. L.	St. p.	1	0	Glen Island	614	327	238.9	35 8	12.2	1880	Philadelphia, Pa	New York, N. Y	John H. Starin.
140179	J. T. V. P.	St.shp	2	2	*Newport*	2,735	1,806	326.0	38.2	23.9	1880	Chester, Pa	do	Pacific Mail S.S.Co.
80783	J. T. V. Q.	*Sch.	1	3	Wilkesbarre	1,678	1,626	239.6	47.0	19.5	1880	Setauket, N. Y	do	N. J. C. R. R.
80785	J. T. V. R.	Sch.	1	3	Williams C. Wickham.	329	313	131.6	32.6	10.7	1880	Milford, Del	Philadelphia, Pa	James B. Ewan.
95609	J. T. V. S.	Sch.	2	3	Horatio	408	388	135.1	32.2	13.7	1880	Bath, Me	New Bedford, Mass	Thos. Donaghy, jr.
105935	J. T. W. B.	Bk.	2	3	Auburndale	663	574	149.3	33.6	17.3	1880	Millbridge, Me	Boston, Mass	Daniel S. Emery.
80788	J. T. W. G.	Sch.	2	3	W. H. Oler	693	637	150.9	35.0	17.4	1880	Bath, Me	Dennis, Mass	U. B. Fisk.
115732	J. T. W. K.	Sch.	2	3	Spartan	623	531	154.0	35.4	15.8	1880	do	New Haven, Conn	L. Armstrong.

SEAGOING VESSELS, ARRANGED IN THE ORDER OF SIGNAL LETTERS—Continued.

Official No.	Signal letters.	Rig.	Decks.	Masts.	Name of vessel.	Gross tonnage.	Net tonnage.	Length.	Breadth.	Depth.	When built.	Where built.	Home port (where permanent document issues).	Name of managing or principal owner.
								Feet.	*Feet.*	*Feet.*				
135465	J. T. W. L.	Sch.	1	3	Eva	277	263	128.6	33.5	9.6	1880	Seabeck, Wash	San Francisco, Cal.	Chas. Nelson.
91277	J. T. W. M.	Sch.	1	3	Melissa Trask	236	198	113.2	29.2	9.7	1880	Brewer, Me	Bangor, Me	E. & I. K. Stetson.
95614	J. T. W. P.	Sch.	2	3	Harry Messer	627	551	153.7	35.5	15.8	1880	Bath, Me	Boston, Mass	F. C. Goodnow.
135468	J. T. W. Q.	Sl p.	2	3	Emily F. Whitney	1,317	1,207	193.5	37.8	23.5	1880	Boston, Mass	do	J. H. Flitner.
105945	J. T. W. R.	Sch.	1	3	Austin D. Knight	391	329	139.0	32.9	12.1	1880	Camden, Me	Camden, Me	Ephraim Perry.
3134	J. V. B. C.	Sch.	1	3	Bessie C. Beach	341	284	128.0	30.4	14.0	1880	New Haven, Conn	New Haven, Conn	F. W. Benedict.
125868	J. V. B. F.	St.shp	3	2	*City of Augusta*	2,869	1,929	302.0	40.0	17.0	1880	Chester, Pa	Savannah, Ga	Ocean St. Shp. Co.
80792	J. V. B. G.	Sch.	1	2	W. R. Chester	126	120	85.7	24.8	8.1	1880	Machias, Me	Machias, Me	S. M. Holway.
3136	J. V. B. K.	Sch.	2	3	Blanche Hopkins	634	505	152.5	30.4	16.4	1880	Coopers Point, N. J.	Philadelphia, Pa	T. Winsmore.
105950	J. V. B. L.	Sch.	2	3	Annie C. Grace	516	454	140.7	34.4	15.0	1880	Camden, N. J	do	Franklin Smith.
95816	J. V. B. M.	Sch.	1	3	Hope Haynes	216	167	108.4	30.0	10.6	1880	Wiscasset, Me	Bath, Me	J. M. Haynes.
105952	J. V. B. T.	Sch.	1	3	Abbie H. Gheen	266	253	128.0	30.8	9.0	1880	Frederica, Del	Philadelphia, Pa	George Taulane.
110452	J. V. B. W.	Sch.	1	3	Rich'd S. Leaming	487	427	140.0	35.0	9.9	1880	Dennisville, N. J	do	George Warner.
135472	J. V. C. B.	Shp.	2	3	Emily Reed	1,564	1,466	215.0	40.6	24.1	1880	Waldoboro, Me	New York, N. Y	L. D. Yates.
135473	J. V. C. D.	Sch.	1	2	Eva D. Rose	104	99	89.3	23.6	7.3	1880	Mauricetown, N. J	Philadelphia, Pa	Stuart Wood.
105953	J. V. C. F.	Sch.	1	3	Anna R. Bishop	448	426	146.0	34.2	12.0	1880	Wilmington, Del	do	Jacob F. Ridgway.
76168	J. V. C. G.	Sch.	1	3	John G. Schmidt	495	450	133.6	35.0	9.8	1880	Leesburg, N. J	do	J. G. Schmidt.
115745	J. V. C. K.	Bk.	2	3	Saranac	1,080	1,026	195.5	34.6	22.5	1880	Kennebunk, Me	New York, N. Y	Wm. Simpson.
85650	J. V. C. M.	Bkn.	1	3	Geo. C. Perkins	388	369	142.0	33.5	11.8	1880	Coos Bay, Oreg	San Francisco, Cal.	M. Maas.
76169	J. V. C. N.	Shp.	2	3	James Drummond	1,556	1,415	216.0	40.0	34.2	1881	Phippsburg, Me	Bath, Me	C. V. Minott.
157023	J. V. C. Q.	St.shp	2	2	Delaware	1,646	1,279	250.8	37.0	17.8	1880	Philadelphia, Pa	Philadelphia, Pa	The Clyde S. S. Co.
125879	J. V. C. S.	St.shp	2	2	City of Columbia	1,869	1,184	266.0	38.7	21.5	1880	Greenpoint, N. Y	New York, N. Y	Columbia Nav. and Trading Co.
120439	J. V. D. C.	Bk.	1	3	Fluorine	386	367	136.5	29.3	11.4	1881	Bath, Me	do	C. B. Dix.
91302	J. V. D. F.	Sch.	1	3	Maggie C. Russ	196	186	117.0	30.0	9.0	1881	Eureka, Cal	San Francisco, Cal.	C. A. Hooper.
125883	J. V. D. H.	Bk.	2	3	C. P. Dixon	728	691	152.0	33.5	19.7	1881	Belfast, Me	New York, N. Y	H. M. Baker.
80803	J. V. D. N.	Bkn.	1	3	W. H. Dimond	390	376	155.0	35.5	11.7	1881	San Francisco, Cal.	San Francisco, Cal.	E. H. Sheldon.
125885	J. V. D. P.	Sch.	1	2	Czar	144	137	98.0	26.0	9.7	1881	do	do	Wm. Olsen.
91333	J. V. D. Q.	Sch.	1	2	Millie Williams	96	77	87.3	26.8	6.5	1881	Pascagoula, Miss	Shieldsboro, Miss	A. S. Soderstrom.
8827	J. V. D. S.	Sch.	1	2	Ella Powell	140	133	99.4	22.5	7.8	1872	Bridgeton, N. J	Perth Amboy, N. J.	George D. Eldridge.
80808	J. V. D. T.	St.shp	2	2	*Willamette*	2,562	1,695	315.6	39.2	21.8	1881	Chester, Pa	New York, N. Y	Pacific Coast Co.
105968	J. V. F. B.	Bk.	2	3	Alice	858	818	161.2	34.8	20.5	1881	Weymouth, Mass	do	L. C. Gillispie.
135480	J. V. F. C.	Bk.	1	3	Ethel	716	659	161.6	35.0	13.2	1881	Portland, Me	Portland, Me	F. H. Jordan.
110458	J. V. F. D.	Sch.	2	3	Robert Graham Dun.	595	533	146.1	35.5	15.5	1881	Bath, Me	New York, N. Y	E. H. Cole.
140450	J. V. F. H.	Shp.	2	3	Luzon	1,390	1,359	205.8	40.1	24.0	1881	Boston, Mass	do	A. C. Peck.
91311	J. V. F. L.	Sch.	1	3	Norris W. Child	512	487	145.1	34.3	12.5	1881	Camden, Me	Boston, Mass	J. P. Ellicott.
125894	J. V. F. M.	Bk.	2	3	Francis S. Hampshire.	1,079	992	178.6	35.7	21.2	1881	Richmond, Me	New York, N. Y	Geo. R. Penton.
80816	J. V. F. P.	Sch.	1	3	William O. Snow	589	559	152.9	35.2	15.2	1881	Bath, Me	Fall River, Mass	J. A. Bowen.
80817	J. V. F. Q.	Shp.	2	3	William J. Rotch	1,717	1,664	218.2	42.1	24.2	1881	do	New Bedford, Mass	William H. Besse.
95635	J. V. F. R.	Sch.	1	2	Hattie Nickerson	172	163	112.0	23.0	9.7	1881	Dennisville, N. J	Bridgeton, N. J	A. Nickerson.
115762	J. V. F. W.	Sch.	2	3	Samuel S. Thorp	528	434	150.0	35.0	15.0	1881	City Island, N. Y	Perth Amboy, N. J.	C. S. Pearce.
105984	J. V. G. B.	Shp.	3	3	A. J. Fuller	1,848	1,673	220.3	41.5	17.8	1881	Bath, Me	New York, N. Y	Charles R. Flint.
105987	J. V. G. H.	Sch.	1	2	Anna	239	227	117.0	29.5	10.6	1881	San Francisco, Cal.	San Francisco, Cal.	The Pacific Marine Supply Co.
110466	J. V. G. K.	Sch.	2	3	Raymond T. Maull	538	511	140.0	35.0	15.3	1881	Coopers Point, N. J	Somers Point, N. J	J. W. Lee.
125902	J. V. G. M.	Sch.	1	2	Cora	109	104	86.0	23.0	7.5	1881	Washington, N. C	Newbern, N. C	James L. Fowle.
125903	J. V. G. N.	St. p.	3	0	*Cetus*	847	580	213.3	32.0	10.6	1881	Philadelphia, Pa	New York, N. Y	Iron Steamboat Co.
80824	J. V. G. S.	Bgn.	1	2	William G. Irwin	348	330	135.0	32.0	13.0	1881	San Francisco, Cal.	San Francisco, Cal.	E. H. Sheldon.
150213	J. V. G. W.	St. p.	3	0	*Perseus*	847	579	211.6	32.0	10.6	1881	Philadelphia, Pa	New York, N. Y	Iron Steamboat Co.
14394	J. V. H. G.	St. s.	3	2	Kanawha	641	431	173.0	29.7	16.2	1881	Bath, Me	do	J. A. Donald.
150214	J. V. H. K.	St. p.	3	0	*Pegasus*	847	579	211.6	32.0	10.6	1881	Philadelphia, Pa	do	Iron S. S. Co.
25082	J. V. H. L.	Sch.	1	3	Vega	245	233	117.0	32.0	10.0	1881	Fairhaven, Cal	San Francisco, Cal.	M. J. Madison.
14395	J. V. H. N.	Bkn.	1	3	Klikitat	493	437	163.0	38.8	12.7	1881	Coos Bay, Oreg	Pt. Townsend, Wash.	P.S.Commercial Co.
145252	J. V. H. P.	Sch.	1	3	Thomas B. Garland	319	303	126.6	32.0	11.4	1881	Bath, Me	Portsmouth, N. H	Wm. B. Crosby.
145253	J. V. H. Q.	St. p.	3	0	*Taurus*	916	624	226.3	32.0	11.2	1881	Philadelphia, Pa	New York, N. Y	W. F. Parker, sec.
125923	J. V. H. S.	Sch.	1	3	Charles L. Jeffrey	348	296	129.5	30.5	11.7	1881	Boston, Mass	Boston, Mass	Samuel W. Theall.
125930	J. V. H. W.	Sch.	1	3	Cox & Green	591	501	164.3	35.8	15.7	1881	Newburyport, Mass	Greenport, N. Y	C. B. King.
145257	J. V. K. C.	Shp.	3	3	Tacoma	1,738	1,671	222.2	41.0	17.7	1881	Bath, Me	San Francisco, Cal.	Alaska Pkrs'. As'n.
110485	J. V. K. D.	Bk.	2	3	Rose Innes	835	769	163.2	35.9	19.5	1881	do	New York, N. Y	F. D. Colcord.
25242	J. V. K. F.	St.shp	3	2	*Umatilla*	3,069	2,168	310.0	40.6	30.3	1881	Chester, Pa	do	Pacific Coast Co.
125933	J. V. K. G.	Sch.	1	2	Charles Hanson	192	182	107.5	30.1	8.8	1881	Eureka, Cal	San Francisco, Cal.	The Katzbue Com. and Mining Co.
91349	J. V. K. H.	Sch.	1	3	Maria E. Smith	365	347	141.5	34.6	10.6	1881	Port Blakeley, Wash	do	Wm. H. Smith.
91351	J. V. K. N.	Sch.	1	3	Mary E. Morse	644	612	169.7	36.4	13.5	1881	Bath, Me	Bath, Me	C. H. Morse.
135516	J. V. K. Q.	Shp.	3	3	E. B. Sutton	1,826	1,639	227.8	41.8	17.4	1881	do	New York, N. Y	A. G. Ropes.
80834	J. V. K. R.	Sch.	2	3	Waccamaw	458	407	137.7	33.3	14.5	1881	Port Jefferson, N. Y	do	Abner E. Squire.
157043	J. V. K. S.	Sch.	3	2	*Dessong*	1,382	1,382	233.0	32.3	16.1	1864	Hartlepool, England	Baltimore, Md	The Amer. Towage & Lighterage Co.
125938	J. V. K. T.	Sch.	2	3	Charles L. Mitchell	597	509	154.2	35.8	10.6	1881	New Haven, Conn	Boston, Mass	C. & J. F. Baker.
125905	J. V. K. W.	Sch.	1	3	C	138	131	123.8	23.8	6.4	1881	Bridgeton, N. J	Bridgeton, N. J	D. P. Mulford.
3162	J. V. L. G.	St. s.	2	2	Bonita	488	356	172.2	27.0	8.0	1881	San Francisco, Cal.	San Francisco, Cal.	Charles Goodall.
91359	J. V. L. K.	Sch.	1	3	Martha S. Bement	479	375	146.2	35.0	12.4	1881	Bath, Me	Philadelphia, Pa	Jacob E. Ridgway.
125941	J. V. L. M.	St. p.	2	3	*City of Worcester*	2,489	1,921	328.0	46.0	14.5	1881	Wilmington, Del	New London, Conn.	Norwich and N. Y. Transpt. Co.
140479	J. V. L. N.	Sch.	1	3	Lottie Carson	295	244	127.3	32.8	8.8	1881	Port Blakeley, Wash	San Francisco, Cal.	D. Anderson.
80839	J. V. L. P.	St.shp	3	2	*Walla Walla*	3,069	2,168	310.0	40.6	30.3	1881	Chester, Pa	New York, N. Y	Pacific Coast Co.
140485	J. V. L. S.	Sch.	1	3	Lizzie B. Willey	573	522	150.4	34.1	16.6	1881	Thomaston, Me	Thomaston, Me	George Elliot.

SEAGOING VESSELS, ARRANGED IN THE ORDER OF SIGNAL LETTERS—Continued.

Official No.	Signal letters.	Rig.	Decks.	Masts.	Name of vessel.	Gross tonnage.	Net tonnage.	Length.	Breadth.	Depth.	When built.	Where built.	Home port (where permanent document issues).	Name of managing or principal owner.
								Feet.	*Feet.*	*Feet.*				
130210	J. V. L. T.	Sch.	2	3	Nelson Bartlett	670	609	154.8	34.8	17.8	1881	Thomaston, Me.....	Thomaston, Me	O. D. Mathews.
91368	J. V. M. C.	Bkn.	1	3	Mary Winkelman...	522	482	155.3	36.9	13.0	1881	Seabeck, Wash.....	San Francisco, Cal..	James Tyson.
125052	J. V. M. D	Shp.	3	3	Charmer	1,885	1,727	221.7	42.4	17.8	1881	Bath, Me	New York, N. Y....	Louis Rosenfeld.
91370	J. V. M. F.	S h.	1	3	Mary Sanford	479	455	136.5	34.3	15.1	1881	Boston, Mass	Wellfleet, Mass.....	S. Holbrook.
106010	J. V. M. G.	St.shp	3	2	*Alleghany*	2,014	1,433	250.0	38.5	16.6	1881	Philadelphia, Pa....	Baltimore, Md	M. & M. Trans. Co.
95658	J. V. M. H.	Sch.	2	3	Helen H. Benedict ..	770	732	164.6	35.1	16.8	1881	Bath, Me	New Haven, Conn..	M. Manson.
95659	J. V. M. N.	Sch.	1	3	Helen Montague....	407	344	134.2	32.5	12.4	1881	Rockland, Me	Rockland, Me	J. Q. Adams.
120455	J. V. M. P.	Sch.	1	2	Francis Alice	131	125	95.0	24.0	10.0	1881	St. Helens, Oreg....	Sandpoint, Alaska.	Charles Schmalz.
120456	J. V. M. S.	Sch.	1	3	Fannie L. Child	425	372	140.0	32.1	11.8	1881	Waldoboro, Me.....	Boston, Mass	J. P. Ellicott.
140489	J. V. M. W.	Bkn.	2	3	Levi S. Andrews....	669	599	163.1	34.0	17.6	1881	Thomaston, Me.....	Thomaston, Me	Seth S. Gerry.
76256	J. V. N. B.	Sch.	1	3	John G. North.....	336	320	143.5	34.2	11.2	1881	Marshfield, Oreg ...	San Francisco, Cal..	N. J. Christensen.
106021	J. V. N. C.	Bk.	3	3	Adolph Obrig.....	1,448	1,302	208.2	38.6	23.0	1881	Camden, Me	New York, N. Y....	A. G. Ropes.
85685	J. V. N. D.	St. s.	2	3	*Gaston*	846	463	212.0	31.5	19.0	1881	Wilmington, Del ...	Baltimore, Md.....	Baltimore St. P. Co.
76259	J. V. N. F.	Sch.	1	3	Joel Cook	392	372	129.6	34.0	12.0	1881	Camden, N. J.....	Boston, Mass.....	L. G. Burnham.
150227	J. V. N. G.	Sch.	1	2	Pearl Nelson	123	117	85.6	23.8	9.0	1881	Essex, Mass	New Bedford, Mass.	Charles T Luce.
80847	J. V. N. K.	Sch.	1	2	Wing and Wing....	141	134	104.0	30.0	8.2	1881	San Francisco, Cal..	San Francisco, Cal..	A. M. Simpson.
157047	J. V. N. L.	Sch.	1	3	D. D. Haskell.....	317	274	131.2	31.1	11.0	1881	Belfast, Me.....	Deer Isle, Me.....	Augustus O. Gross.
76262	J. V. N. M.	Shp.	3	3	Joseph B. Thomas .	1,938	1,807	234.3	42.3	19.2	1881	Thomaston, Me.....	Thomaston, Me.....	Samuel Watts.
76263	J. V. N. P.	Sch.	2	3	James A. Garfield..	510	466	138.5	34.2	12.6	1881	Brewer, Me.....	Bangor, Me.....	C. Holyoke.
80849	J. V. N. Q.	Sch.	1	3	Willie L. Newton ..	385	326	140.0	32.6	12.5	1881	Bangor, Me.....	.....do	John H. Crosby.
3175	J. V. N. R.	St.shp	3	2	*Berkshire*	2,014	1,433	250.0	38.5	16.6	1881	Philadelphia, Pa....	Baltimore, Md.....	M. & M. Trans. Co.
76265	J. V. N. S.	Sch.	1	3	Jennie S. Hall.....	450	388	143.0	33.2	12.0	1881	Waldoboro, Me.....	Boston, Mass.....	J. P. Ellicott.
80852	J. V. N. T.	Sch.	2	3	Woodward Abrahams.	744	670	166.0	35.0	16.1	1881	.....do	.....do	F. Harrington.
76260	J. V. P. B.	Sch.	1	3	James A. Garfield..	316	300	140.0	37.5	10.2	1881	North Bend, Oreg ..	San Francisco, Cal..	Samuel Perkins.
95661	J. V. P. C.	Sch.	1	2	Helen N. Kimball..	192	182	112.5	30.8	9.2	1881	Cuffeys Cove, Cal ..	.....do	Charles Nelson.
130214	J. V. P. D.	Sch.	1	3	Nettie Champion ..	445	423	142.5	35.0	12.0	1881	Deals Point, N. J...	Somers Point, N. J	Japhet Champion.
106026	J. V. P. K.	Sch.	1	3	Annie Larsen.....	376	357	142.8	34.6	11.0	1881	Port Blakeley, Wash	San Francisco, Cal..	Jacob Jensen.
110498	J. V. P. M.	Shp.	2	3	Reuce	1,924	1,828	220.2	41.0	27.1	1881	Kennebunk, Me	Bath, Me	Geo. H. Theobald.
135537	J. V. P. R.	Sch.	1	3	Eva L. Ferris.....	590	560	155.2	35.5	16.0	1881	Newburyport, Mass.	Bridgeport, Conn ...	Robert H. Rowan.
76273	J. V. P. S.	Sch.	1	3	J. Howell Leeds	414	393	134.5	34.8	11.5	1881	Mauricetown, N. J..	Philadelphia, Pa	Shubert & Cottingham.
3178	J. V. Q. B.	Sch.	1	3	Belle O'Neill	467	394	142.7	35.0	12.2	1881	Bath, Me	Bath, Me.....	James B. Drake.
106031	J. V. Q. D.	Sch.	1	3	Ann J. Trainer	426	405	141.8	35.2	11.7	1881	Camden, N. J	Philadelphia, Pa	H. W. Derickson.
100296	J. V. Q. F.	Shp.	3	3	Iroquois	2,120	1,996	237.1	43.6	19.3	1881	Bath, Me	Bath, Me	Arthur Sewall.
3180	J. V. Q. H.	Sch.	1	3	Bertha Dolbeer.....	242	230	125.0	31.5	9.6	1881	Fairhaven, Cal.....	San Francisco, Cal.	John Dolbeer.
80863	J. V. Q. K.	Sch.	2	3	William Lorman Roberts.	763	725	166.8	35.3	16.3	1881	Bath, Me	Fall River, Mass ..	Lewis Williams.
140498	J. V. Q. L.	Sch.	1	3	Lucia Porter	332	284	130.0	31.7	10.4	1881	Belfast, Me	Belfast, Me	James T. Grindle.
135542	J. V. Q. P.	Sch.	1	3	Edwin A. Gaskill...	350	333	134.9	35.2	11.0	1881	Leesburg, N. J.....	Bridgeton, N. J	Robert C. Smith.
125972	J. V. Q. S.	Sch.	1	3	Charles Noble Simmons.	753	716	168.0	35.5	15.7	1881	Bath, Me	Fall River, Mass	J. H. Church.
856	J. V. Q. T.	Sch.	1	3	Gen. Adelbert Ames.	476	452	144.5	33.0	12.0	1881	Camden, Me	New York, N. Y	F. S. Pendleton.
956	J. V. R. C.	Sch.	1	3	Halcyon	293	278	133.2	32.0	10.0	1881	Eureka, Cal.....	San Francisco, Cal..	John Dolbeer.
135546	J. V. R. G.	Sch.	2	3	Emma C. Middleton.	527	439	138.3	35.0	10.4	1881	Philadelphia, Pa....	Philadelphia, Pa	Charles W. Stevens.
106037	J. V. R. H.	Bg.	2	2	Atalanta.....	370	320	123.0	30.0	14.5	1881	Port Jefferson, N. Y.	Port Jefferson, N. Y.	H. S. Aldrich.
120464	J. V. R. K.	Sch.	2	3	Fannie Brown	508	430	150.5	36.5	14.0	1881	Northport, N. Y	Richmond, Va	George L. Currie.
106048	J. V. R. L.	Sch.	1	3	Aaron Reppard.....	459	404	149.5	34.0	13.6	1882	Pettys Island, N. J.	Philadelphia, Pa....	Z. S. Steelman.
85699	J. V. R. M.	Sch.	1	3	Gen. Knox	1,587	1,550	251.1	42.4	21.8	1881	Thomaston, Me.....	New York, N. Y	Lewis Luckenbach.
125979	J. V. R. N.	St.shp	3	2	*City of Puebla*	2,623	1,712	320.6	38.6	16.6	1881	Philadelphia, Pa	.....do	Pacific Coast Co.
110507	J. V. R. Q.	Bkn.	1	3	Retriever.....	547	470	161.8	37.0	13.5	1881	Seabeck, Wash	Pt. Townsend, Wash	E. P. Blake.
76283	J. V. R. T.	Sch.	1	3	Joseph Russ	247	235	124.0	30.0	9.6	1881	Eureka, Cal.....	San Francisco, Cal..	C. A. Hooper.
135549	J. V. R. W.	Sch.	1	2	Edward L. Warren.	130	124	92.4	27.1	8.0	1882	Searsport, Me.	Searsport, Me.....	H. H. Grant.
106044	J. V. S. B.	Sch.	1	3	Adele Thackara....	607	515	143.0	33.7	15.2	1882	Milton, Del	Perth Amboy, N. J..	C. M. McKeen.
115813	J. V. S. F.	St. s.	2	2	*San Marcos*	2,839	2,187	317.8	39.5	21.4	1881	Chester, Pa	New York, N. Y	N. Y. & Tex. S. S. Co.
115814	J. V. S. G.	Sch.	1	3	Samuel B. Hubbard	403	333	136.2	33.5	13.0	1881	New London, Conn .	Hartford, Conn	Alex. R. Mehaffey.
3187	J. V. S. K.	Sch.	2	3	Bessie Whiting.....	559	531	149.8	32.1	16.8	1882	Port Jefferson, N. Y.	Port Jefferson, N. Y.	G. G. Dayton.
25246	J. V. S. P.	Bkn.	1	3	Uncle John.....	314	273	138.0	33.4	10.5	1881	Eureka, Cal.....	Eureka, Cal.....	John Vance Mill & Lumber Co.
145293	J. V. S. Q.	Sch.	1	3	Nan M. Dantzler....	224	175	121.2	30.4	7.8	1882	Milford, Del	Shieldsboro, Miss...	John Alberts.
25096	J. V. S. R.	Sch.	1	3	Viola Reppard.....	407	361	148.0	35.2	12.0	1882	Camden, Me	Boston, Mass	The J. H. Conant Co.
3192	J. V. S. W.	Sch.	1	2	Bertha E. Glover ...	119	113	77.9	24.3	7.6	1882	Rockland, Me.....	Rockland, Me.....	John S. Case.
25248	J. V. T. B.	Sch.	2	3	Uranus	362	303	122.4	29.9	15.4	1882	East Deering, Me...	Boston, Mass	C. T. Wood.
125996	J. V. T. D.	Sch.	1	3	Celina	659	532	164.5	35.4	13.0	1882	Bath, Me	Bath, Me	Sam'l R. Percy.
110515	J. V. T. N.	St.shp	3	3	*Roanoke*	2,354	1,654	267.0	40.5	16.4	1882	Chester, Pa	Chicago, Ill	Roanoke S. S. Co.
110516	J. V. T. P.	Sch.	2	3	Monarch.....	1,451	1,105	220.4	40.3	24.0	1882	Bath, Me.....	Boston, Mass	W. F. Humphrey.
80880	J. V. T. Q.	Shp.	2	3	William H. Starbuck.	1,339	1,272	194.1	39.0	24.3	1882	.....do	Portland, Me.....	Sailing Ship Wm. H. Starbuck Co.
25998	J. V. T. S.	St.shp	2	2	*Valencia*	1,598	1,197	252.7	34.0	19.7	1882	Philadelphia, Pa	San Francisco, Cal..	Pacific Steam Whaling Co.
115427	J. V. T. W.	Sch.	1	2	A. F. Merrell	91	87	86.0	24.4	8.1	1875	City Island, N. Y ...	New York, N. Y	B. H. Sharpley.
80882	J. V. W. C.	Sch.	1	3	William L. Walker ..	592	563	156.9	34.3	15.1	1882	Boston, Mass	Fall River, Mass ...	G. H. Rhodes.
106060	J. V. W. F.	Sch.	1	3	Abbie C. Stubbs	345	295	130.0	32.2	12.0	1882	New Haven, Conn ..	New Haven, Conn ..	E. H. Weaver.
20587	J. V. W. G.	St.shp	3	2	*Queen*	2,727	1,672	331.2	38.5	21.2	1882	Philadelphia, Pa ...	San Francisco, Cal..	Pac. Coast S. S. Co.
105914	J. V. W. K.	Sch.	1	2	Actica	96	91	94.9	22.1	9.1	1880	Kennebunk, Me	New York, N. Y	John J. Phelps.
110521	J. V. W. L.	Sch.	1	3	Rosa Mueller	282	241	120.0	30.9	10.3	1882	East Deering, Me...	Portland, Me	Horace M. Sargent.
106065	J. V. W. M.	Bkn.	2	3	Addie Morrell	654	595	160.0	35.3	12.0	1882	Rockport, Me.....	Boston, Mass	Edw. L. Pickard.
135565	J. V. W. P.	Sch.	1	3	Emma Claudina	195	185	113.0	31.5	8.7	1882	San Francisco, Cal..	San Francisco, Cal..	V. B. Nielson.
135566	J. V. W. T.	Sch.	1	2	Eliza Levensaler....	159	141	90.1	25.3	8.9	1882	Thomaston, Me	Thomaston, Me	A. Levensaler.

SEAGOING VESSELS, ARRANGED IN THE ORDER OF SIGNAL LETTERS—Continued.

Official No.	Signal letters.	Rig.	Decks.	Masts.	Name of vessel.	Gross tonnage.	Net tonnage.	Length.	Breadth.	Depth.	When built.	Where built.	Home port (where permanent document issues).	Name of managing or principal owner.
								Feet.	*Feet.*	*Feet.*				
91429	J.W.B.D.	Sch.	1	3	M. Luella Wood	556	496	153.5	34.4	13.5	1882	Rockland, Me.....	Rockland, Me.....	E. C. Spaulding.
115835	J.W.B.F.	Shp.	3	3	St. Frances	1,398	1,757	231.4	41.8	17.7	1882	Bath, Me.....	New York, N. Y	David A. Scribner.
85716	J.W.B.H.	St.shp	3	2	*Guyandotte*	2,350	1,651	267.0	40.5	16.4	1882	Chester, Pa	.....do	Old Dom. S. S. Co.
115836	J.W.B.L.	Sch.	2	3	Sarah D. Fell	581	509	145.4	35.3	14.9	1882	Bath, Me.....	Philadelphia, Pa	The estate of John R. Fell.
76311	J.W.B.M.	Sch.	1	2	John F. Miller	179	170	107.0	30.6	9.0	1882	San Francisco, Cal ..	San Francisco, Cal..	B. H. Hanson.
95688	J.W.B.P.	Shp.	2	3	Henry Villard	1,552	1,452	219.2	39.8	24.1	1882	Bath, Me.....	New York, N. Y	D. B. Dearborn.
95689	J.W.B.Q.	Shp.	3	3	Henry Failing	1,976	1,860	230.0	43.1	18.3	1882	.....do	Portland, Oreg	Wm. H. Besse.
76313	J.W.B.S.	Bkn.	1	3	John Smith.....	588	523	159.3	37.2	14.4	1882	Port Blakeley, Wash	San Francisco, Cal..	A. Nelson.
157066	J.W.C.F.	Sch.	1	3	Dora Mathews.....	392	372	136.7	33.0	12.0	1882	Camden, Me	New York, N. Y ..	W. H. Parsons.
135574	J.W.C.G.	Sch.	1	2	Ellen A. Swift	131	125	88.5	24.0	9.0	1882	Essex, Mass	Provincetown, Mass.	J. Emmons Dyer.
126024	J.W.C.H.	Sch.	1	3	Carrie A. Norton ...	559	467	158.9	33.3	12.0	1882	Bath, Me.....	Bath, Me.....	S. R. Percy.
20588	J.W.C.L.	Sch.	1	3	Queen	277	240	124.0	31.0	10.0	1882	San Francisco, Cal..	San Francisco, Cal..	A. P. Lorentzen.
140530	J.W.C.P.	Sch.	2	3	David Baird	665	632	151.8	35.8	15.9	1882	Bath, Me	Somers Point, N. J..	J. T. Booye.
91446	J.W.C.R.	Sch.	1	3	Mary A. Hall.....	381	341	143.0	33.0	11.9	1882	Belfast, Me.....	Deer Isle, Me.....	Augustus O. Gross.
140535	J.W.D.F.	Sch.	1	3	Lucy A. Davis.....	629	536	148.5	34.2	12.6	1882	Yarmouth, Me	Portland, Me.....	E. W. Clark.
76322	J.W.D.H.	Sch.	1	2	J. and W. Gurney..	120	114	86.8	28.6	6.9	1882	South Rondout, N.Y	New York, N. Y....	Wm. B. Gurney.
135582	J.W.D.K.	Sch.	2	3	E. H. Weaver.....	686	652	153.6	35.4	15.5	1882	Bath, Me	New Haven, Conn..	E. H. Weaver.
150253	J.W.D.L.	St.shp	2	2	Penobscot	1,414	1,244	255.0	38.0	18.0	1882	Boston, Mass.....	Boston, Mass.....	William H. Hill, jr.
76325	J.W.D.M.	Sch.	2	3	John R. Bergen.....	647	564	152.0	35.0	17.0	1882	Wilmington, Del ...	New York, N. Y	Benj. T. Petty.
130227	J.W.D.N.	Sch.	1	2	Neptune.....	184	175	106.5	30.0	8.7	1882	Fairhaven, Cal	San Francisco, Cal..	C. H. S. Witzeman n.
91458	J.W.D.Q.	Sch.	1	2	Mary A. Fisher.....	116	110	95.5	26.9	6.6	1882	Sayreville, N. J	Cape Charles, Va ...	Wm. J. Somers.
106087	J.W.D.S.	Sch.	1	3	Alcalde	321	282	133.8	34.0	9.8	1882	Port Blakeley, Wash	San Francisco, Cal..	E. Weitkunat.
115845	J.W.D.V.	St.shp	2	2	*San José*.....	2,080	1,538	283.0	37.0	21.0	1882	Chester, Pa.....	New York, N. Y....	Pacific Mail S. S. Co.
115846	J.W.F.C.	Sch.	1	2	Eaglet	130	124	95.2	27.0	6.6	1882	Millbridge, Me	Newport, R. I	J. C. McCann.
120488	J.W.F.H.	Sch.	1	2	Frank S. Hall.....	160	152	101.0	29.0	7.0	1882	Milford, Del	Wilmington, Del....	John W. Hall.
80903	J.W.F.P.	Sch.	1	3	William C. Greene..	367	349	130.6	32.6	11.3	1882	Bath, Me.....	New Bedford, Mass.	Samuel C. Hart.
76339	J.W.F.T.	Sch.	1	3	Josie R. Burt.....	760	722	167.8	35.3	15.2	1882	.....do	Fall River, Mass....	Alex. E. Burt.
91465	J.W.G.B.	St. s.	2	3	Beluga.....	508	409	141.8	31.3	16.7	1882	.....do	San Francisco, Cal..	E. L. Griffith.
115854	J.W.G.C.	Sch.	1	3	St. Johns	427	406	141.0	33.0	12.0	1882	Belfast, Me.....	Belfast, Me.....	J. G. Brooks & Co.
126044	J.W.G.H.	Sch.	1	4	Charles E. Balch....	843	801	181.6	36.6	14.3	1882	Bath, Me	Bath, Me.....	Chas. H. Morse.
115856	J.W.G.K.	St. p.	2	2	State of Maine.....	1,409	818	241.0	37.1	14.6	1882	.....do	Eastport, Me.....	A. H. Leavitt.
95705	J.W.G.M.	Sch.	1	2	Hattie Godfrey	104	99	87.0	26.4	6.4	1882	Cherryfield, Me	Machias, Me.....	G. R. Campbell.
106097	J.W.G.R.	Sch.	1	3	Annie T. Bailey	448	379	134.0	33.4	13.2	1882	Bath, Me	Philadelphia, Pa	George Warren.
135594	J.W.G.S.	Sch.	1	3	Eva A. Danenhower	228	216	116.6	30.2	8.7	1882	Camden, N. J.....	Camden, N. J.....	G. R. Danenhower.
140551	J.W.G.T.	Sch.	1	3	L. A. Plummer.....	394	374	129.7	32.2	12.4	1882	Bath, Me.....	New Bedford, Mass.	Thos. Donaghy, jr.
91469	J.W.H.B.	Sch.	1	3	M. V. B. Chase.....	457	380	143.3	35.0	12.5	1882	.....do	Bath, Me.....	James B. Drake.
140553	J.W.H.D.	Sch.	1	3	Lucy E. Friend	470	447	147.0	34.5	12.6	1882	Newburyport, Mass.	Gloucester, Mass ...	William H. Collins.
85736	J.W.H.G.	Sch.	1	3	George Taulane, jr..	465	385	141.3	35.2	12.2	1882	Milton, Del	Philadelphia, Pa	Thomas Winsmore.
115863	J.W.H.L.	St.shp	2	2	*San Juan*.....	2,076	1,496	283.0	37.0	21.0	1882	Chester, Pa.....	New York, N. Y	Pacific Mail S. S. Co.
126050	J.W.H.Q.	Sch.	2	3	Charles H. Sprague.	318	260	122.0	30.7	9.5	1882	Madison, Conn.....	Providence, R. I	S. S. Sprague & Co.
76344	J.W.H.R.	Sch.	1	3	Jennie Lockwood...	433	376	142.8	34.1	12.2	1882	Thomaston, Me	Thomaston, Me	Chas. H. Washburn.
126052	J.W.H.S.	Bkn.	1	3	C. C. Funk.....	539	512	163.0	36.9	13.9	1882	Marshfield, Oreg. ..	San Francisco, Cal..	W. F. Schultze.
115865	J.W.K.B.	Sch.	1	3	Susie P. Oliver	272	236	128.6	32.3	9.2	1882	Bucksport, Me.....	Bangor, Me.....	I. A. Winslow.
3210	J.W.K.D.	Sch.	1	3	Bertha Dean.....	750	653	166.9	35.0	15.4	1882	Bath, Me	Fall River, Mass....	W. B. Church.
100312	J.W.K.G.	Sch.	1	2	Ivy	142	135	102.5	28.8	8.8	1882	San Francisco, Cal..	San Francisco, Cal..	E. N. Harmon.
140556	J.W.K.H.	Sch.	1	2	Lily	142	135	102.5	28.8	8.8	1882	.....do	.....do	Joseph Knowland.
91475	J.W.K.L.	Sch.	1	3	Mary Dodge.....	243	230	120.0	32.8	9.0	1882	Eureka, Cal.....	.....do	James Tyson.
130235	J.W.K.M.	Bkn.	1	3	Newsboy	588	509	168.0	38.0	13.9	1882	San Francisco, Cal..	.....do	J. J. Smith.
100313	J.W.K.N.	Sch.	1	3	Ida L. Hull	498	427	148.1	35.3	14.3	1882	Newburyport, Mass.	Barnstable, Mass ...	U. A. Hull.
135603	J.W.K.P.	St. p.	2	0	Eutaw.....	547	503	156.0	29.8	7.8	1882	Charleston, S. C.....	Charleston, S. C.....	George W. Eagan.
85741	J.W.K.Q.	Sch.	1	3	George H. Ames	443	378	150.0	34.0	11.6	1882	Waldoboro, Me	Boston, Mass	J. P. Ellicott.
106109	J.W.K.S.	Sch.	2	3	Annie F. Conlon	591	519	147.6	34.5	16.9	1882	Portsmouth, N. H...	Portsmouth, N. H...	J. S. Rand.
115872	J.W.L.B.	St. shp	2	2	*San Blas*.....	2,075	1,496	283.0	37.0	21.0	1882	Chester, Pa	New York, N. Y	Pacific Mail S. S. Co.
85742	J.W.L.C.	St. s.	1	3	Goldsboro	681	486	188.6	28.0	8.1	1882	Philadelphia, Pa	Philadelphia, Pa	The Clyde S. S. Co.
135608	J.W.L.D.	Sch.	1	3	Edward W. Perry ..	246	234	122.0	27.0	9.0	1882	Dennisville, N. J....	Bridgeton, N. J	T. W. Garrettson.
91486	J.W.L.F.	Sch.	1	3	Mabel Gray.....	205	195	119.0	31.4	8.7	1882	Fairhaven, Cal.....	San Francisco, Cal..	George D. Gray.
91487	J.W.L.G.	Sch.	1	3	Marion	235	223	123.0	31.8	10.3	1882	San Francisco, Cal..	.....do	A. Rowe.
135612	J.W.L.H.	Sch.	1	3	Emma	354	312	127.7	31.0	11.7	1882	Portland, Me	Portland, Me	E. W. Clark.
120503	J.W.L.K.	Sch.	1	3	F. C Pendleton	408	340	145.7	33.2	12.3	1882	Bangor, Me.....	Bangor, Me.....	J. H. Crosby.
3220	J.W.L.M.	Sch.	1	3	Beulah Land.....	165	157	122.0	23.7	8.0	1882	Bridgeton, N. J	Crisfield, Md	W. J. Knowles.
135614	J.W.L.N.	Sch.	1	3	Emma S. Briggs	294	244	123.7	33.0	9.0	1882	Wiscasset, Me.....	Bath, Me	J. M. Haynes.
95715	J.W.L.P.	Sch.	1	3	Harry Prescott	433	411	140.0	34.0	11.6	1882	Bath, Me	New Haven, Conn ..	E. H. Weaver.
76353	J.W.L.R.	Sch.	1	3	James D. Dewell....	603	572	151.2	34.5	16.0	1882	Westhaven, Conn...	....do	Henry Sutton.
130240	J.W.L.S.	Sch.	2	3	Nantasket.....	655	567	155.6	34.9	13.0	1882	Waldoboro, Me	Boston, Mass	W. F. Guptill.
130241	J.W.L.T.	Sch.	1	3	Nelson E. Newbury.	658	588	148.2	35.4	16.5	1882	Millbridge, Me.....	New York, N. Y....	A. J. Newbury.
120504	J.W.L.V.	Sch.	2	3	Florence Randall ...	741	656	159.1	35.4	16.1	1882	Bath, Me.....	Port Jefferson, N. Y.	H. M. Randall.
76354	J.W.M.B.	Bkn.	1	3	Jessie MacGregor...	608	506	151.1	33.5	12.4	1882	East Deering, Me...	Portland, Me.....	Jacob S. Winslow.
150267	J.W.M.F.	Sch.	1	3	Penobscot	358	340	135.6	32.4	11.1	1882	Belfast, Me.....	Belfast, Me	C. H. Dodge.
126062	J.W.M.G.	Shp.	2	3	Cyrus Wakefield ...	2,118	1,941	247.0	43.7	28.6	1882	Thomaston, Me.....	New York, N. Y	Louis Rosenfeld.
95717	J.W.M.H.	Bk.	1	3	Hesper	695	602	172.0	38.4	14.8	1882	Port Blakeley, Wash	San Francisco, Cal..	W. G. Hall.
91495	J.W.M.K.	Sch.	1	3	Mark Gray	308	219	124.5	32.4	9.3	1882	N. Weymouth Mass.	Boston, Mass.....	W. A. Sawyer.
145318	J.W.M.L.	Bkn.	1	3	Tropic Bird.....	347	330	136.2	31.5	11.7	1882	North Bend, Oreg..	San Francisco, Cal..	Louise Schmidt.
120508	J.W.M.R.	Sch.	1	3	Fanny Dutard.....	265	252	126.5	31.0	10.8	1882	San Francisco, Cal..	.....do	Hans Madison.
76358	J.W.M.T.	Shp.	2	3	John Currier	1,945	1,847	235.8	42.9	26.8	1882	Newburyport, Mass.	Boston, Mass.....	F. R. Gibbons.
3223	J.W.M.V.	Shp.	2	3	Berlin	1,634	1,552	222.5	40.0	24.6	1882	Phippsburg, Me	Bath, Me.....	C. V. Minot.
110554	J.W.N.C.	Sch.	1	2	Ruby A. Cousins ...	192	185	112.5	30.5	8.9	1882	Eureka, Cal.....	Eureka, Cal.....	L. Knudsen.
106117	J.W.N.F.	Shp.	3	3	Abner Coburn.....	1,972	1,878	225.0	43.2	18.5	1882	Bath, Me.....	Bath, Me	B. F. Pendleton.
145320	J.W.N.G.	St.shp	3	2	*Tallahassee*	2,677	1,890	280.0	40.7	15.8	1882	Chester, Pa.....	Savannah, Ga.....	Ocean Steamship Co.

SEAGOING VESSELS, ARRANGED IN THE ORDER OF SIGNAL LETTERS—Continued.

Official No.	Signal letters.	Rig.	Decks.	Masts.	Name of vessel.	Gross tonnage.	Net tonnage.	Length.	Breadth.	Depth.	When built.	Where built.	Home port (where permanent document issues).	Name of managing or principal owner.
								Feet.	*Feet.*	*Feet.*				
100316	J.W.N.H.	Shp.	3	3	I. F. Chapman	2,145	2,013	237.5	42.7	19.2	1882	Bath, Me	New York, N.Y.	A. G. Ropes.
126068	J.W.N.K.	Sch.	1	3	Carrie Strong	473	412	151.0	35.3	12.2	1882	Thomaston, Me	Thomaston, Me	Thomas W. Dunn.
95720	J.W.N.M.	Sch.	1	3	Helen L. Martin	423	347	140.5	33.8	12.3	1882	do	do	S. S. Gerry.
157081	J.W.N.P.	Bkn.	1	3	Daisy Read	468	364	136.3	33.1	13.0	1882	Harrington, Me	New York, N.Y.	John Swan.
135626	J.W.N.R.	St.shp	3	4	*Excelsior*	3,263	2,406	340.0	42.5	23.5	1882	Wilmington, Del	New Orleans, La	Morgan's La. & Tex. R. R. & S. S. Co.
76359	J.W.N.T.	Bkn.	1	3	J. B. Rabel	450	428	143.9	33.2	12.4	1882	Columbia Falls, Me.	New York, N.Y.	Wm. H. Swan.
76361	J.W.P.C.	Sch.	1	3	Joseph G. Dean	161	153	109.5	28.1	9.1	1882	Kennebunk, Me	New Bedford, Mass	P. G. Thomson.
76362	J.W.P.D.	Bkn.	1	3	J. M. Griffith	606	529	162.5	39.6	13.5	1882	Seabeck, Wash	Pt. Townsend, Wash	E. P. Blake.
140575	J.W.P.G.	Bkn.	1	3	Louise Adelaide	672	564	154.9	34.2	12.6	1882	Yarmouth, Me	Portland, Me	Edgar Orr.
157084	J.W.P.H.	Sch.	2	3	Daylight	660	571	157.2	35.4	15.9	1882	Belfast, Me	New Haven, Conn.	L. Armstrong.
135628	J.W.P.L.	Shp.	3	3	Edward O'Brien	2,270	2,157	259.1	42.5	21.5	1882	Thomaston, Me	New York, N.Y.	W. B. Flint.
126070	J.W.P.Q.	Shp.	3	3	Charles E. Moody	2,003	1,915	233.9	43.4	18.2	1882	Bath, Me	Bath, Me	J. R. Kelley.
100319	J.W.P.S.	Sch.	1	3	Isaiah K. Stetson	313	271	136.9	31.3	10.3	1882	Brewer, Me	Bangor, Me	Charles F. Trask.
76365	J.W.P.V.	Sch.	1	2	Jennie G. Pillsbury	154	122	93.9	25.8	7.2	1882	Rockland, Me	Rockland, Me	J. R. Pillsbury.
91507	J.W.Q.C.	Sch.	1	2	Maid of Orleans	180	171	110.2	29.5	9.8	1882	San Francisco, Cal.	San Francisco, Cal.	J. J. McKinnon.
140580	J.W.Q.L.	Sch.	1	2	Lizzie Colby	150	142	95.9	24.0	9.2	1882	Essex, Mass	Pt. Townsend, Wash	J. A. Matheson.
3225	J.W.Q.N.	Sch.	2	3	Helen M. Atwood	718	653	150.9	35.0	18.2	1882	Boston, Mass	New York, N.Y.	Wm. F. Watts.
135632	J.W.Q.P.	Sch.	1	2	Ella Clifton	108	92	89.0	23.9	7.3	1872	St. John, N.B.	Machias, Me	J. D. Leighton.
115889	J.W.Q.S.	Sch.	1	3	Stephen G. Loud	499	401	157.0	34.0	12.5	1882	Waldoboro, Me	Waldoboro, Me	Asa R. Reed.
130057	J.W.Q.T.	St. s.	1	0	*North America*	289	144	130.0	28.2	14.0	1876	Camden, N.J.	Philadelphia, Pa	The North American Wrecking Co.
135633	J.W.Q.V.	Sch.	1	2	Elsie M. Smith	112	83	93.5	24.0	9.1	1882	Kennebunk, Me	Gloucester, Mass	A. P. Babson.
95726	J.W.R.B.	Sch.	1	3	Horace P. Shares	413	392	142.2	35.0	11.8	1882	New Haven, Conn.	Perth Amboy, N.J.	Wm. H. Mount.
106127	J.W.R.C.	Sch.	2	3	Annie E. Rickerson	250	213	112.4	29.7	10.6	1882	Franklin, Me	New York, N.Y.	Amos D. Carver.
140582	J.W.R.D.	Sch.	2	3	Linah C. Kaminski	443	421	132.3	33.2	14.4	1882	Bath, Me	do	J. W. Brown.
155069	J.W.R.G.	Sch.	2	3	Oscar C. Schmidt	540	787	145.2	34.6	15.2	1882	Mauricetown, N.J.	Philadelphia, Pa	Franklin Smith.
76369	J.W.R.H.	Sch.	1	3	Job H. Jackson	519	493	152.5	35.0	13.5	1882	Wilmington, Del.	Perth Amboy, N.J.	D. S. Williams.
80935	J.W.R.K.	Shp.	3	3	W. F. Babcock	2,130	1,993	240.8	43.8	19.3	1882	Bath, Me	Bath, Me	Arthur Sewall.
126076	J.W.R.L.	St.shp	3	2	*Chattahoochee*	2,676	1,887	280.0	40.7	15.8	1882	Chester, Pa	Savannah, Ga	Ocean S. S. Co.
126077	J.W.R.M.	Sch.	1	3	Charlotte T. Sibley	376	358	140.2	32.4	10.8	1882	Belfast, Me	Belfast, Me	H. C. Pendleton.
85755	J.W.R.P.	Sch.	2	3	Gertrude Abbott	594	538	144.0	35.0	16.5	1882	Dennisville, N.J.	Philadelphia, Pa	Charles T. Magee.
126078	J.W.R.T.	Sch.	1	2	Chas. G. Joyce	122	116	97.9	26.9	7.6	1882	Baltimore, Md	Baltimore, Md	T. W. Wheatley.
95730	J.W.R.V.	Sch.	1	3	Harold B. Cousens	379	360	139.0	34.0	11.6	1882	Boston, Mass	Boston, Mass	Charles H. Cousens.
106130	J.W.S.C.	Sch.	2	4	Augustus Hunt	1,200	1,140	208.0	40.7	20.6	1882	Bath, Me	Bath, Me	C. W. Morse.
120523	J.W.S.F.	Sch.	1	3	Florence Leland	343	284	137.2	32.3	10.8	1882	Camden, Me	Deer Isle, Me	A. E. Gross.
85757	J.W.S.G.	Sch.	1	3	George A. Howes	151	144	93.3	27.4	7.0	1882	Deals Point, N.J.	Philadelphia, Pa	G. A. Howes.
110561	J.W.S.H.	Sch.	1	3	Rebecca A. Taulane	449	427	138.0	36.4	13.8	1882	Mays Landing, N.J.	Boston, Mass	J. F. Baker.
115896	J.W.S.K.	Sch.	1	2	Sarah H. Prior	102	97	86.1	28.9	9.2	1882	Boston, Mass	do	P. H. Prior.
76375	J.W.S.Q.	Sch.	2	3	James Boyce, jr.	729	626	156.3	35.5	19.5	1882	Alexandria, Va	Perth Amboy, N.J.	Wm. E. Tilton.
80940	J.W.S.R.	Sch.	1	3	William Renton	447	376	148.4	36.4	11.9	1882	Port Blakeley, Wash	San Francisco, Cal.	J. J. Smith.
140590	J.W.S.T.	Sch.	1	3	Laura Madsen	345	328	140.0	38.0	10.0	1882	Gardiner, Oreg	do	B. H. Madison.
3226	J.W.S.V.	Sch.	1	3	Beulah	356	339	146.0	35.5	10.9	1882	San Francisco, Cal.	do	J. Knowland.
91518	J.W.T.B.	Sch.	1	3	Mary F. Godfrey	446	424	140.4	32.5	12.6	1882	Tuckahoe, N.J.	Somers Point, N.J.	R. W. Godfrey.
106134	J.W.T.D.	Sch.	1	3	Angie L. Green	434	343	139.3	34.0	12.0	1882	Camden, N.J.	Wilmington, Del.	John W. Hall.
115898	J.W.T.F.	Sch.	1	3	Standard	347	276	136.0	32.0	10.0	1882	Newcastle, Me	Perth Amboy, N.J.	George Bailey.
91519	J.W.T.H.	Sch.	1	2	Modoc	189	180	99.8	29.4	8.5	1882	Columbia Falls, Me.	Machias, Me	A. P. Smith.
80945	J.W.T.K.	Sch.	1	3	William F. Collins	303	241	128.2	30.3	9.1	1882	Bath, Me	Boston, Mass	D. S. Emery.
106137	J.W.T.L.	Sch.	1	3	Alice Archer	471	447	149.3	34.1	12.7	1882	do	Bath, Me	Arthur Sewall.
115899	J.W.T.M.	Sch.	1	3	Susan N. Pickering	336	319	135.0	32.0	10.8	1882	Belfast, Me	Deer Isle, Me	C. L. Haskell.
115901	J.W.T.Q.	Sch.	2	3	Edward G. Hight	491	467	132.5	34.5	16.9	1883	Pettys Island, N.J.	Baltimore, Md	G. R. Heffner.
130248	J.W.T.S.	Sch.	1	3	Nathan Lawrence	770	732	168.4	35.2	15.1	1882	Bath, Me	Fall River, Mass	Jacob B. Phillips.
76381	J.W.T.V.	Shp.	3	3	John McDonald	2,281	2,128	249.4	43.1	19.9	1883	do	New York, N.Y.	W. D. Burnham.
91524	J.W.V.C.	Sch.	1	2	Mary and Ida	183	174	110.2	29.4	9.7	1882	San Francisco, Cal.	San Francisco, Cal.	Pacific Supply Co.
161510	J.W.V.D.	Sch.	1	2	Viking	146	139	108.0	30.0	8.2	1882	Marshfield, Oreg	do	Joseph Peterson.
3229	J.W.V.G.	Sch.	1	3	B. R. Woodside	485	421	158.4	33.5	12.0	1883	Bath, Me	New York, N.Y.	Charles H. Ryan.
80950	J.W.V.L.	Sch.	1	3	William T. Donnell	538	482	149.1	34.2	14.6	1883	do	Bath, Me	G. G. Deering.
130249	J.W.V.M.	St.shp	3	2	*Nacoochee*	2,680	1,905	280.0	40.7	15.8	1882	Chester, Pa	Savannah, Ga	Ocean S. S. Co.
120531	J.W.V.Q.	St.shp	2	2	*Finance*	2,603	1,919	295.0	38.4	23.4	1882	do	New York, N.Y.	Panama R. R. Co.
140600	J.W.V.R.	Sch.	1	3	Lawrence Haines	256	243	123.0	30.0	9.7	1883	Wiscasset, Me	Bath, Me	J. M. Haynes.
95737	J.W.V.S.	Sch.	2	3	Herald	499	474	144.0	33.3	12.2	1883	Belfast, Me	New York, N.Y.	John B. Barnes.
126089	K.B.C.F.	Sch.	1	3	Carrie A. Bucknam	287	235	128.0	29.2	10.5	1882	Verona, Me	Bucksport, Me	B. R. Stubbs.
85766	K.B.C.G.	Sch.	1	3	Georgie L. Drake	465	398	143.3	35.1	12.3	1883	Bath, Me	Bath, Me	J. B. Drake.
135649	K.B.C.J.	Sch.	1	2	Eliza Miller	156	148	103.5	28.8	8.6	1883	San Francisco, Cal.	San Francisco, Cal.	J. Christensen.
76386	K.B.C.M.	Sch.	1	3	John R. Penrose	455	432	148.0	34.6	12.2	1883	Milford, Del	Philadelphia, Pa	Samuel R. Smith.
85768	K.B.C.P.	Sch.	1	3	Georgie L. Dickson	582	509	155.5	34.7	13.0	1883	Boston, Mass	Boston, Mass	Cyrus Baker.
76389	K.B.C.Q.	St. s.	2	4	Jeanie	1,071	862	186.3	37.9	18.8	1883	Bath, Me	San Francisco, Cal.	E. L. Griffith.
120533	K.B.C.S.	Sch.	1	3	Falcon	205	195	125.6	29.0	9.0	1882	Fairhaven, Cal	do	W. G. Tibbetts.
140601	K.B.C.T.	Sch.	1	3	Lena Sweasey	256	243	130.2	32.0	9.0	1882	Eureka, Cal	do	Richard Sweasey.
140602	K.B.C.V.	Sch.	2	3	Leander V. Beebe	749	664	160.9	35.7	16.3	1883	Bath, Me	Greenport, N.Y.	L. V. Beebe.
3234	K.B.C.W.	Sch.	1	2	Bertha D. Nickerson	143	89	100.0	24.6	9.4	1883	Boothbay, Me	Boothbay, Me	S. Nickerson & Sons.
120537	K.B.D.F.	Sch.	1	3	Fannie Adele	234	222	115.5	30.8	9.5	1883	San Francisco, Cal.	San Francisco, Cal.	S. E. Slade.
106145	K.B.D.J.	St.shp	2	2	*Advance*	2,604	1,902	295.0	38.4	23.4	1883	Chester, Pa	New York, N.Y.	Panama R. R. Co.
85770	K.B.D.M.	Shp.	2	3	Governor Robie	1,712	1,627	224.1	41.0	23.8	1883	Bath, Me	Bath, Me	William Rogers.
157091	K.B.D.P.	Sch.	1	3	Dora Bluhm	330	315	133.7	33.3	10.5	1883	Port Blakeley, Wash	San Francisco, Cal.	J. H. Bruce.
115914	K.B.D.R.	Sch.	1	3	Sailor Boy	328	316	139.3	33.8	12.8	1883	South Bend, Wash	do	The S. H. Harmon Lumber Co.
106152	K.B.D.T.	Sch.	1	?	Abbie M. Deering	101	96	90.5	23.5	8.7	1883	Kennebunk, Me	do	John Erikson.
150280	K.B.D.V.	St. p.	1	0	*Pilgrim*	3,483	2,512	372.0	50.0	15.6	1882	Chester, Pa	Fall River, Mass	Old Colony S. S. Co.

SEAGOING VESSELS, ARRANGED IN THE ORDER OF SIGNAL LETTERS—Continued.

Official No.	Signal letters.	Rig.	Decks.	Masts.	Name of vessel.	Gross tonnage.	Net tonnage.	Length.	Breadth.	Depth.	When built.	Where built.	Home port (where permanent document issues).	Name of managing or principal owner.
								Feet.	*Feet.*	*Feet.*				
91543	K. B. F. J.	Sch.	2	3	May O'Neill	603	512	155.7	35.0	12.0	1883	Camden, Me	Boston, Mass	J. P. Ellicott.
76397	K. B. F. L.	Sch.	1	2	John A. Matheson	154	110	98.4	24.4	9.5	1883	Essex, Mass	Baltimore, Md	Dix & Wilkins.
80954	K. B. F. M.	Ship.	3	3	William H. Smith	1,978	1,811	232.4	43.3	18.5	1883	Bath, Me	New York, N. Y	James W. Elwell.
91548	K. B. F. R.	Ship.	2	3	Mary L. Cushing	1,658	1,575	220.7	40.4	25.7	1883	Newburyport, Mass	do	B. F. Carver.
76401	K. B. F. S.	Sch.	1	2	John M. Plummer	100	95	88.0	22.5	8.0	1883	Boothbay, Me	Portland, Me	Wm. W. Merrill.
120534	K. B. F. V.	Sch.	1	2	Frank G. Rich	105	72	82.0	23.3	8.2	1883	Essex, Mass	Boothbay, Me	A. S. Nickerson.
95749	K. B. F. W.	Sch.	1	3	Hattie H. Barbour	301	266	121.5	32.5	11.6	1883	Brewer, Me	Bangor, Me	Charles A. Barbour.
126113	K. B. G. D.	Sch.	1	3	Charles H. Wolston	350	287	133.0	30.3	10.8	1883	Bath, Me	Bath, Me	F. J. Hinckley.
95750	K. B. G. F.	Bg.	1	2	H. B. Hussey	545	415	160.6	36.2	12.3	1883	Richmond, Me	do	C. H. & T. J. Southard
106158	K. B. G. H.	Sch.	1	3	Albert T. Stearns	508	482	152.2	35.1	17.4	1883	Newburyport, Mass	New Bedford, Mass	L. B. Bates.
95752	K. B. G. L.	Sch.	1	2	Herbert	114	108	91.6	26.1	6.5	1883	East Boston, Mass	Gloucester, Mass	Rockp't Granite Co.
135676	K. B. G. M.	Sch.	2	3	Emma F. Angell	862	819	174.9	37.3	15.4	1883	Bath, Me	Fall River, Mass	William B. Church.
91552	K. B. G. N.	Sch.	1	3	Mabel Hooper	616	555	155.0	34.4	12.9	1883	Rockland, Me	Rockland, Me	J. Hooper.
135677	K. B. G. P.	Sch.	1	3	Edna A. Pogue	162	154	121.0	25.8	8.2	1883	Cedarville, N. J	Philadelphia, Pa	J. C. McNaughton.
135679	K. B. G. Q.	Sch.	1	3	Evie B. Hall	425	360	148.0	34.9	11.5	1883	Waldoboro, Me	Boston, Mass	D. S. Emery.
91554	K. B. G. T.	St.shp	3	2	*Mariposa*	3,158	1,939	314.0	41.0	17.3	1883	Philadelphia, Pa	San Francisco, Cal	Oceanic S. S. Co.
115019	K. B. G. W.	Sch.	1	3	Sarah D. J. Rawson	387	292	140.5	34.8	11.1	1883	Camden, Me	Camden, Me	T. D. French.
161515	K. B. H. D.	Sch.	1	3	Volant	172	164	122.8	29.0	8.9	1883	Fairhaven, Cal	San Francisco, Cal	H. C. Lassen.
115921	K. B. H. G.	Sch.	1	3	Sebago	307	254	123.2	31.0	10.6	1883	East Deering, Me	Portland, Me	E. W. Clark.
80961	K. B. H. J.	Sch.	1	3	W. E. & W. L. Tuck	416	395	142.5	34.0	13.2	1883	Boston, Mass	Boston, Mass	C. B. Taylor.
3244	K. B. H. L	St.s.	2	3	Balaena	523	389	149.5	32.0	17.0	1883	San Francisco, Cal	San Francisco, Cal	C. Goodall.
85778	K. B. H. M.	Sch.	1	2	Gen'l Banning	177	168	112.5	30.0	8.4	1883	Navarro River, Cal	do	William Olsen.
130259	K. B. H. N.	St. s.	2	3	Narwhal	523	389	149.5	32.0	17.0	1883	San Francisco, Cal	do	C. Goodall.
135683	K. B. H. R.	Sch.	1	3	Edith McIntyre	160	126	99.4	24.9	9.5	1883	Bath, Me	Boston, Mass	W. B. Byrnes.
14416	K. B. H. T.	St.shp	1	2	*Orizaba*	967	742	205.0	34.0	16.4	1883	Wilmington, Del	New York, N. Y	The Pacific Coast Co
3246	K. B. H. V.	Sch.	1	3	Benjamin C. Cromwell.	616	538	161.4	35.5	11.9	1883	East Deering, Me	Portland, Me	H. M. Sargent.
145331	K. B. H. W.	Sch.	2	3	Thomas G. Smith	513	487	143.2	34.5	14.9	1883	Wilmington, Del	Bridgeton, N. J	James Swain.
91562	K. B. J. C.	Sch.	2	3	Maude Sherwood	638	545	156.7	35.1	17.4	1883	Newburyport, Mass	Boston, Mass	Z. S. Doane.
145333	K. B. J. D.	Shp.	2	3	*Tillie E. Starbuck*	2,025	1,829	257.0	42.5	23.1	1883	Chester, Pa	New York, N. Y	L. Luckenbach.
140616	K. B. J. G.	Sch.	2	3	Lewis K. Cottingham.	524	497	142.5	34.0	13.1	1883	Camden, N. J	Camden, N. J	Henry D. May.
130264	K. B. J. H.	Sch.	1	3	Norma	326	310	138.5	34.0	10.5	1883	San Francisco, Cal	San Francisco, Cal	S. B. Peterson.
140619	K. B. J. L.	Sch.	1	3	Lillebonne	219	207	122.7	31.6	9.2	1883	Eureka, Cal	do	E. J. Dodge.
115930	K. B. J. N.	Sch.	1	3	Sarah A. Fuller	492	440	148.6	35.4	12.1	1883	Camden, Me	Providence, R. I	W. H. Gladding.
91569	K. B. J. V.	Sch.	1	2	Marguerite	108	81	88.0	23.5	8.4	1883	Essex, Mass	Gloucester, Mass	F. G. Wonson.
106174	K. B. L. C.	Bkn.	2	3	Arlington	564	493	144.5	34.4	12.4	1883	Bucksport, Me	Boston, Mass	D. S. Emery.
126133	K. B. L. D.	Sch.	1	3	Challenger	279	265	127.9	32.5	9.2	1883	Eureka, Cal	San Francisco, Cal	Rich Sweasey.
91570	K. B. L. H.	Sch.	1	3	Mattie J. Alles	229	190	120.8	30.0	8.9	1883	Yarmouth, Me	Portland, Me	Wm. W. Merrill.
126138	K. B. L. N.	Bkn.	1	3	City of Papeete	389	370	145.6	32.1	12.6	1883	Fairhaven, Cal	San Francisco, Cal	Louise Schmidt.
91573	K. B. L. P.	St. s.	1	2	Merida	517	357	179.3	33.6	12.0	1880	Philadelphia, Pa	Wilmington, Del	Atlantic & Caribbean S. Nav. Co.
115936	K. B. L. Q.	Sch.	1	3	Scotia	406	347	138.3	33.4	12.0	1883	Belfast, Me	New York, N. Y	F. S. Pendleton.
91574	K. B. L. R.	Sch.	2	3	Mary B. Wellington	426	365	129.7	31.0	15.1	1883	New Bedford, Mass	Boston, Mass	Joshua Baker.
150298	K. B. L. S.	Sch.	1	2	Parkersburg	123	117	100.0	31.0	6.5	1883	Parkersburg, Oreg	San Francisco, Cal	Charles F. Doe.
145336	K. B. L. T.	St. p.	1	3	Tremont	1,427	1,023	260.0	37.0	12.3	1883	Greenpoint, N. Y	Portland, Me	J. F. Liscomb.
126139	K. B. L. V.	St. s.	2	2	City of Gloucester	560	395	142.5	28.0	11.6	1883	Brooklyn, N. Y	Boston, Mass	E. S. Merchant.
80972	K. B. M. C.	Sch.	1	2	Woodbury M. Snow	107	102	73.4	21.4	7.5	1883	Rockland, Me	Rockland, Me	Israel L. Snow.
140629	K. B. M. D.	Sch.	1	2	Lizzie M. Eells	109	103	78.8	22.7	8.8	1883	Camden, Me	Mobile, Ala	B. Hinckley.
140630	K. B. M. F.	Sch.	1	3	Luis G. Rabel	582	525	152.4	33.5	12.8	1883	East Deering, Me	Portland, Me	E. W. Clark.
80976	K. B. M. H.	Sch.	1	3	Wilson and Hunting	418	344	152.0	35.0	11.6	1883	Alexandria, Va	Perth Amboy, N. J	R. Longstreet.
76420	K. B. M. J.	Sch.	1	3	John H. May	363	345	136.2	34.0	10.4	1883	Milford, Del	Philadelphia, Pa	Henry D. May.
106184	K. B. M. L.	St.shp	3	2	*Alameda*	3,158	1,939	314.0	41.0	17.3	1883	Philadelphia, Pa	San Francisco, Cal	Oceanic S. S. Co.
120553	K. B. M. Q.	Sch.	2	3	Fortuna	612	534	151.4	34.5	14.5	1883	Boston, Mass	New York, N. Y	Wm. H. Browne.
85796	K. B. M. S.	Sch.	1	2	Glen	127	121	106.6	29.0	8.3	1883	Marshfield, Oreg	San Francisco, Cal	N. F. D. Jorgensen.
106185	K. B. M. V.	Sch.	1	3	Alice B. Phillips	621	590	160.6	35.8	16.5	1883	Portsmouth, N. H	New Haven, Conn	F. W. Benedict.
140636	K. B. N. F.	Sch.	1	3	Lavinia Campbell	733	697	175.9	37.0	17.1	1883	Kennebunk Pt., Me	Greenport, N. Y	Louis J. Vail.
76425	K. B. N. G.	Sch.	1	3	John M. Brown	452	370	147.0	35.0	12.0	1883	New Haven, Conn	New Haven, Conn	N. Easterbrook, jr.
130270	K. B. N. H.	Sch.	1	3	Nellie W. Craig	492	468	146.0	35.4	14.0	1883	Port Jefferson, N. Y	Perth Amboy, N. J	John Holmes.
126151	K. B. N. M.	Sch.	2	3	Charles S. Davis	534	507	149.3	34.8	9.4	1883	Coopers Point, N. J	Somers Point, N. J	W. C. Sooy.
76428	K. B. N. P.	Sch.	1	3	Jessie Lena	347	329	136.6	32.1	11.4	1883	Belfast, Me	Boston, Mass	J. H. Flitner.
80981	K. B. N. Q.	Shp.	2	3	William H. Macy	2,202	2,092	254.9	43.2	28.3	1883	Rockport, Me	Rockport, Me	P. J. Carleton.
85800	K. B. N. R.	St.shp	2	3	George T. Hope	1,558	1,274	263.0	39.1	19.0	1883	West Bay City, Mich	Cleveland, Ohio	Thos. Fitzpatrick.
76432	K. B. N. S.	Sch.	2	3	John Rose	626	595	161.0	35.0	15.1	1883	Wilmington, Del	Philadelphia, Pa	Benjamin F. Allen.
140640	K. B. N. T.	St.shp	2	2	*Lampasas*	2,942	2,236	329.0	45.5	21.5	1883	Chester, Pa	New York, N. Y	N. Y. & Tex. S. S. Co.
76433	K. B. N. V.	Sch.	1	3	John S. Davis	363	313	134.4	33.4	10.1	1883	Bath, Me	Boston, Mass	Wm. E. Appleton.
110599	K. B. N. W.	Sch.	1	3	R. D. Spear	352	299	133.4	32.9	10.3	1883	Bowdoinham, Me	Bath, Me	James B. Drake.
110600	K. B. P. F.	Sch.	1	2	Rover	126	119	92.5	26.3	8.0	1883	Cambridge, Md	Baltimore, Md	W. S. Hoddinott.
91590	K. B. P. G.	Sch.	1	3	Maud Snare	279	235	127.5	31.9	9.2	1883	Bangor, Me	Bangor, Me	F. T. Hall.
126153	K. B. P. H.	Sch.	1	3	City of Jacksonville	354	336	138.5	33.2	9.6	1883	Bath, Me	Philadelphia, Pa	Geo. May.
145343	K. B. P. J.	St.s.	2	3	Thrasher	513	343	144.6	31.5	16.4	1883	do	San Francisco, Cal	Pacific Steam Whaling Co.
95768	K. B. P. L.	Sch.	1	3	Harold C. Beecher	363	306	127.0	33.0	12.4	1883	Madison, Conn	New Haven, Conn	E. H. Weaver.
95769	K. B. P. M.	Sch.	1	3	James W. Bigelow	556	495	145.0	35.0	12.0	1883	Bath, Me	Baltimore, Md	George R. Heffner.
140643	K. B. P. N.	Sch.	2	3	Lizzie Babcock	589	559	145.0	35.0	17.2	1883	Dennisville, N. J	Somers Point, N. J	A. E. Babcock.
14419	K. B. P. Q.	Sch.	1	3	Kate B. Ogden	625	594	148.0	35.0	16.1	1883	Millbridge, Me	New York, N. Y	A. P. Newberry.
155081	K. B. P. R.	Bk.	2	3	Onaway	932	885	173.9	36.2	20.0	1883	Yarmouth, Me	Portland, Me	Benjamin Webster.
145345	K. B. P. W.	Sch.	1	3	Thomas L. James	396	376	143.9	35.0	11.0	1883	New Haven, Conn	Perth Amboy, N. J	Thos. Burrows.
130274	K. B. Q. C.	St.s.	1	2	Nonowantuc	220	135	120.6	23.4	8.5	1883	Port Jefferson, N. Y	Bridgeport, Conn	C. Sherwood.

SEAGOING VESSELS, ARRANGED IN THE ORDER OF SIGNAL LETTERS—Continued.

Official No.	Signal letters.	Rig.	Decks.	Masts.	Name of vessel.	Gross tonnage.	Net tonnage.	Length.	Breadth.	Depth.	When built.	Where built.	Home port (where permanent document issues).	Name of managing or principal owner.
								Feet.	*Feet.*	*Feet.*				
106196	K. B. Q. D.	Sch.	1	3	Annie Ainslee	303	250	128.2	31.8	10.1	1883	Philadelphia, Pa	Philadelphia, Pa	P. McAndrews.
80987	K. B. Q. H.	Sch.	1	3	Warner Moore	443	354	143.3	33.5	15.1	1883	Newburyport, Mass.	Richmond, Va	Jas. N. Allison.
157102	K. B. Q. L.	Sch.	2	3	D. K. Baker	519	493	143.8	33.0	14.7	1883	Port Jefferson, N.Y.	New York, N. Y	John L. Merrill.
115944	K. B. Q. M.	Sch.	2	3	Susie H. Davidson	546	482	149.7	35.3	14.3	1883	Camden, N. J	Bridgeton, N. J	B. F. Haley.
106198	K. B. Q. R.	St.shp	2	2	*Alamo*	2,942	2,286	329.0	40.5	21.5	1883	Chester, Pa	New York, N. Y	N.Y.& Tex. S. S.Co.
106199	K. B. Q. S.	Bk.	2	3	Amy	700	665	159.1	35.5	16.7	1883	Bath, Me	Baltimore, Md	W. B. Wilson.
14420	K. B. Q. V.	St. p.	1	0	*Kingston*	1,064	813	193.5	36.0	13.3	1883	Newburg, N. Y	New York, N. Y	E. W. Rossiter.
135714	K. B. Q. W.	Sch.	1	3	Edward Stewart	398	353	140.9	33.1	12.2	1883	Brewer, Me	Bangor, Me	E. & I. K. Stetson.
76440	K. B. R. C.	Sch.	1	3	James B. Pace	642	555	161.4	35.3	13.3	1883	Newburyport, Mass.	Dennis, Mass	J. D. Garfield.
115949	K. B. R. F.	Bk.	2	3	St. James	1,578	1,453	218.5	41.3	23.7	1883	Bath, Me	New York, N. Y	W. B. Flint.
135717	K. B. R. H.	Sch.	1	3	Eleanor	371	310	145.0	32.5	10.5	1883	Newcastle, Me	Shieldsboro, Miss	A. H. Voss.
115951	K. B. R. J.	St. s.	3	2	*Spartan*	1,556	1,194	222.5	37.9	16.5	1883	Wilmington, Del	Boston, Mass	James H. Hill.
140652	K. B. R. M.	Sch.	1	3	Lizzie Chadwick	472	448	155.7	35.3	11.5	1883	Thomaston, Me	Thomaston, Me	Geo. Elliott.
106208	K. B. R. Q.	Sch.	1	3	Anne Lord	287	246	125.0	32.7	9.9	1883	Brewer, Me	Bangor, Me	Henry Lord.
140656	K. B. R. T.	Sch.	1	3	Lizzie H. Partrick	471	412	146.5	34.0	14.1	1883	Milford, Del	Philadelphia, Pa	John Meyers.
76452	K. B. R. V.	Shp.	3	3	John B. Kelley	2,365	2,209	256.9	45.0	19.1	1883	Bath, Me	Bath, Me	J. R. Kelley.
14422	K. B. S. C.	Shp.	3	3	Kennebec	2,126	1,936	287.7	43.3	18.4	1883	do	San Francisco, Cal	W. A. Boole.
76454	K. B. S. F.	Sch.	1	3	Jennie Hall	412	362	121.8	32.1	10.5	1883	Columbia Falls, Me.	Machias, Me	A. B. Hall.
115956	K. B. S. G.	Shp.	3	3	S. P. Hitchcock	2,305	2,086	247.4	44.3	20.1	1883	Bath, Me	New York, N. Y	A. G. Kopes.
140659	K. B. S. J.	Sch.	1	3	Lida Fowler	195	185	105.5	25.8	10.7	1883	do	Philadelphia, Pa	Geo. H. Allister.
126164	K. B. S. L.	Sch.	1	3	Charles C. Lister	280	266	127.0	33.0	9.3	1883	Milford, Del	Wilmington, Del	J. W. Hall.
145352	K. B. S. Q.	Bg.	2	2	Telos	390	371	127.6	30.3	11.1	1883	Bangor, Me	Bangor, Me	L. Coney.
91624	K. B. S. T.	Sch.	1	3	Maggie G. Hart	513	454	157.8	34.8	13.0	1883	Waldoboro, Me	New York, N. Y	L. D. Yates.
110605	K. B. S. V.	Shp.	2	3	R. D. Rice	2,263	2,105	252.1	43.7	28.7	1883	Thomaston, Me	do	Flint & Co.
106218	K. B. S. W.	Sch.	1	3	Abbie S. Walker	190	154	103.7	28.7	8.5	1883	Jonesboro, Me	North Haven, Me	E. P. Walker.
76458	K. B. T. C.	Sch.	1	3	J. B. Holden	410	347	148.0	34.3	10.9	1883	Rockland, Me	Rockland, Me	A. W. Butler and A. E. Claflin.
76461	K. B. T. F.	Sch.	1	3	James H. Woodhouse.	289	275	131.7	30.0	10.9	1883	Chatham, Conn	Boston, Mass	J. M. Kelley.
145354	K. B. T. H.	Sch.	1	3	Tena A. Cotton	377	321	138.8	34.2	10.5	1883	Milton, Del	Bridgeton, N. J	James McElwee.
95777	K. B. T. J.	Sch.	2	3	Helen G. Moseley	566	502	146.1	34.3	16.5	1883	Belfast, Me	Boston, Mass	J. G. Moseley.
135732	K. B. T. N.	Sch.	1	3	Emily F. Northam	382	315	131.2	33.0	10.3	1883	Portland, Conn	Philadelphia, Pa	Thomas Winsmore.
135733	K. B. T. P.	Sch.	2	3	Elsie A. Bayles	296	252	115.5	30.5	14.0	1883	Port Jefferson, N. Y	Port Jefferson, N. Y.	Benjamin Benson.
91630	K. B. T. V.	Sch.	1	3	Mina Belle	468	445	131.2	32.4	12.8	1883	Machias, Me	Machias, Me	Geo. E. Thompson.
130285	K. B. V. D.	Sch.	1	2	Nellie Coleman	160	122	97.0	25.7	9.5	1883	Lamoine, Me	Boston, Mass	A. E. Claflin.
135738	K. B. V. G.	Bkn.	2	3	Emita	522	477	143.0	32.9	17.3	1883	Harrington, Me	Machias, Me	W. F. Nash.
95781	K. B. V. H.	Sch.	1	3	Henrietta J. Powell.	316	244	132.3	30.3	9.4	1883	Bath, Me	Shieldsboro, Miss	John Albert.
76469	K. B. V. L.	Sch.	1	3	Jennie Wand	171	163	124.0	32.8	9.0	1883	Marshfield, Oreg	San Francisco, Cal	Charles Nelson.
85817	K. B. V. P.	Sch.	1	3	George Bird	223	180	106.8	28.0	9.3	1883	Rockland, Me	New York, N. Y	Howard Haviland.
110610	K. B. V. R.	Bkn.	2	3	Rachael Emery	673	580	167.1	35.3	17.4	1883	Waldoboro, Me	Boston, Mass	D. S. Emery.
115967	K. B. V. S.	Sch.	1	3	S. G. Hart	531	475	159.6	34.3	12.3	1883	do	St. George, Me	Estate of S. G. Hart.
3270	K. B. V. T.	Shp.	3	3	Benj. F. Packard	2,156	2,013	244.2	43.3	18.2	1883	Bath, Me	Bath, Me	Arthur Sewall.
126168	K. B. W. C.	Sch.	1	3	Corona	394	374	142.6	34.6	11.3	1883	Port Blakeley, Wash	San Francisco, Cal	W. I. McAtlep.
126169	K. B. W. D.	Sch.	1	3	Crescent	463	397	150.8	34.8	12.4	1883	New London, Conn	New London, Conn	Jos. Luther.
100344	K. B. W. J.	Sch.	1	3	Humarock	455	399	133.5	33.4	14.3	1883	Columbia Falls, Me	Boston, Mass	Samuel Veazie.
76473	K. B. W. L.	Sch.	1	3	Jessie Minor	261	219	129.0	32.5	9.2	1883	Fairhaven, Cal	Eureka, Cal	William Whitney.
120571	K. B. W. M.	Sch.	2	3	Falmouth	447	378	139.8	30.0	16.0	1883	East Deering, Me	Portland, Me	J. S. Winslow.
100345	K. B. W. N.	Sch.	1	3	Isaac N. Kerlin	366	348	136.7	35.0	10.7	1883	Leesburg, N. J	Bridgeton, N. J	G. W. Steelman.
126173	K. B. W. R.	Bgn.	1	2	Courtney Ford	401	352	146.3	34.2	12.5	1883	Benicia, Cal	San Francisco, Cal	W. G. Tibbitts.
115970	K. B. W. T.	Bkn.	1	3	Skagit	506	448	156.2	38.3	12.3	1883	Port Ludlow, Wash	Pt. Townsend, Wash	P. S. Com'l Co.
106233	K. C. B. F.	Sch.	1	2	Annie R. Kemp	163	155	100.0	25.5	9.6	1883	Essex, Mass	Baltimore, Md	Wm. H. Dix.
115972	K. C. B. H.	Shp.	3	3	Servia	1,866	1,773	234.1	41.1	18.1	1883	Bath, Me	Bath, Me	Houghton Bros.
126177	K. C. B. J.	Sch.	1	3	Charles E. Schmidt	541	514	139.0	35.0	14.9	1883	Marblecotown, N. J	Bridgeton, N. J	Imly Sharp.
135747	K. C. B. L.	Sch.	1	3	Everett Webster	476	452	140.6	35.0	11.1	1883	Camden, N. J	Philadelphia, Pa	L. H. Babcock.
91643	K. C. B. M.	Sch.	1	3	Manie Saunders	279	234	125.0	32.0	8.6	1883	Marshallville, N. J	Richmond, Va	J. M. Parker.
140674	K. C. B. P.	Sch.	1	2	Lizzie S. James	181	172	106.6	30.0	7.2	1883	Milford, Del	Philadelphia, Pa	Geo. Taulane.
126150	K. C. B. Q.	St. p.	1	0	*State of New York*	807	564	203.0	32.4	10.5	1883	Wyandotte, Mich	Cleveland, Ohio	T. F. Newman.
106238	K. C. B. S.	Sch.	1	3	A. B. Sherman	611	510	154.5	35.5	15.4	1883	Boston, Mass	New York, N. Y	B. G. Neff.
91645	K. C. B. T.	Sch.	1	3	Mattie Newman	354	337	140.6	34.0	9.8	1883	Yorktown, Va	Tuckerton, N. J	Wm. T. Loveland.
100350	K. C. D. B.	Sch.	1	3	Ida C. Schoolcraft	320	304	134.3	32.6	9.6	1884	Coopers Point, N. J.	Somers Point, N. J	Joseph S. Booye.
85824	K. C. D. F.	Sch.	1	3	Gertrude L. Trundy	485	401	151.0	35.5	12.5	1883	Perry, Me	Portland, Me	J. S. Winslow.
115975	K. C. D. G.	Shp.	2	3	Sam. Skolfield, 2d	1,603	1,435	218.7	39.9	24.2	1884	Brunswick, Me	do	George L. Skolfield.
106247	K. C. D. J.	St. s.	1	2	*Aries*	114	57	89.5	20.1	9.0	1884	Philadelphia, Pa	New London, Conn	Thames Tow Bt. Co
126190	K. C. D. L.	Sch.	1	3	City of Baltimore	356	297	138.0	33.4	9.9	1884	Bath, Me	Baltimore, Md	George R. Heffner.
126191	K. C. D. M.	St. s.	1	2	*Charles F. Mayer*	1,218	885	236.5	37.0	18.5	1884	Wilmington, Del	do	Consol'd Coal Co.
115979	K. C. D. R.	St. shp	2	3	*Santa Rosa*	2,416	1,335	326.5	40.9	20.7	1884	Chester, Pa	San Francisco, Cal	Pac. Coast S. S. Co.
126195	K. C. G. L.	Shp.	2	3	*Clarence S. Bement*	1,998	1,727	268.4	42.2	23.4	1884	Philadelphia, Pa	Philadelphia, Pa	J. E. Ridgway.
135759	K. C. G. W.	Sch.	1	3	Elsie Fay	171	163	107.5	26.2	9.8	1884	Essex, Mass	Boston, Mass	W. H. Wilkinson.
76484	K. C. H. F.	Sch.	1	3	John L. Treat	500	477	155.0	34.0	11.5	1884	Madison, Conn	New Haven, Conn	E. H. Weaver.
125834	K. C. H. M.	St. s.	1	2	*Kanapaha*	247	123	173.5	23.0	11.6	1880	Philadelphia, Pa	New York, N. Y	Wm. L. Moore.
106254	K. C. H. S.	Bkn.	1	3	Arthur C. Wade	699	612	160.2	35.1	12.4	1884	Bath, Me	Portland, Me	J. S. Winslow.
155092	K. C. H. T.	Sch.	1	3	Oliver S. Barrett	634	561	153.0	35.4	13.4	1884	do	Bath, Me	G. G. Deering.
95792	K. C. H. V.	Sch.	1	3	H. S. Lanfair	402	346	138.6	32.7	10.0	1884	Baltimore, Md	Baltimore, Md	Geo. R. Heffner.
91603	K. C. H. W.	Sch.	1	3	Maud H. Dudley	392	327	139.3	33.2	10.7	1884	Bath, Me	Bath, Me	F. J. Hinckley.
76490	K. C. J. H.	Sch.	1	3	John C. Gregory	379	323	140.0	33.8	10.1	1884	Newburyport, Mass	Bridgeport, Conn	C. G. Sanford.
157121	K. C. J. N.	Sch.	1	2	Druid	120	114	79 2	23.5	9.0	1883	Mahone Bay, N. S	Thomaston, Me	A. Levensaler.
106260	K. C. J. T.	St. s.	2	3	Al-Ki	1,259	888	200.1	38.2	23.3	1884	Bath, Me	San Francisco, Cal	Pac. Coast S. S. Co.
140691	K. C. J. W.	Sch.	2	3	Luther T. Garretson	572	491	146.0	34.6	15.6	1884	Millville, N. J	Baltimore, Md	Geo. R. Heffner.
14427	K. C. L. B.	St. s.	2	2	Karluk	321	247	125.6	27.0	14.2	1884	Benicia, Cal	San Francisco, Cal	Leon Blum.

SEAGOING VESSELS, ARRANGED IN THE ORDER OF SIGNAL LETTERS—Continued.

Official No.	Signal letters.	Rig.	Decks.	Masts.	Name of vessel.	Gross tonnage.	Net tonnage.	Length.	Breadth.	Depth.	When built.	Where built.	Home port (where permanent document issues).	Name of managing or principal owner.
								Feet	*Feet.*	*Feet.*				
85837	K. C. L. D.	Bkn.	2	3	Glad Tidings	654	602	159.2	33.1	17.0	1883	Belfast, Me	Baltimore, Md	C. M. Stewart.
81026	K. C. L. N.	Sch.	1	2	Wide Awake	117	98	85.8	25.5	8.6	1882	Carleton, Nova Scotia	Rockland, Me	C. Hanrahan.
135768	K. C. L. S.	Sch.	1	3	Edward P. Avery	576	482	148.3	35.0	12.6	1884	Bath, Me	New Haven, Conn	E. H. Weaver.
126216	K. C. M. B.	Shp.	3	3	Commodore T. H. Allen.	2,390	2,216	245.3	41.7	19.8	1884	Richmond, Me	Bath, Me	C. H. T. J. Southard.
3282	K. C. M. F.	Sch.	1	3	Bradford C. French	968	920	184.3	37.5	9.2	1884	Kennebunk Port, Me	Fall River, Mass	J. B. Phillips.
157125	K. C. M. J.	Sch.	1	3	Dora Allison	339	275	134.5	33.7	10.1	1884	Tottenville, N. Y	Richmond, Va	Geo. L. Currie.
120581	K. C. M. R.	Sch.	2	3	Frank Vanderherchen.	537	458	144.5	34.8	15.1	1884	Camden, N. J	Philadelphia, Pa	J. G. Schmidt.
126223	K. C. M. T.	St. s.	2	2	Coos Bay	544	403	180.5	27.0	14.0	1884	Marshfield, Oreg	San Francisco, Cal	Pac. Coast S. S. Co.
96803	K. C. M. V.	St. shp	3	2	*H. F. Dimock*	2,625	1,786	271.8	41.6	19.2	1884	Philadelphia, Pa	Boston, Mass	H. M. Whitney.
126224	K. C. N. G.	St. s.	1	3	Celia	281	223	118.0	29.0	8.5	1884	Benicia, Cal	San Francisco, Cal	G. H. Collins.
120585	K. C. N. H.	Sch.	1	2	Frank A. Rackliff	104	99	84.7	23.3	8.6	1884	Boothbay, Me	Boston, Mass	Geo. E. Kane.
95807	K. C. N. J.	Sch.	1	3	Henry P. Mason	720	583	166.2	35.1	13.6	1884	Bath, Me	Bath, Me	S. R. Percy.
91688	K. C. N. M.	Sch.	2	3	Margaret A. May	536	458	143.2	34.3	15.5	1884	Wilmington, Del	Philadelphia, Pa	Lemuel Jarvis.
81039	K. C. N. Q.	Sch.	1	3	Warren Adams	667	633	163.4	35.1	13.1	1884	Bowdoinham, Me	Bath, Me	James B. Drake.
155095	K. C. N. R.	Sch.	1	3	Occidental	209	173	119.6	30.5	8.8	1884	Fairhaven, Cal	San Francisco, Cal	J. J. Loggie.
126230	K. C. N. S.	Sch.	2	3	Charles W. Church	844	801	179.3	37.9	15.5	1884	Bath, Me	Fall River, Mass	J. H. Church.
95810	K. C. N. V.	Sch.	1	2	Hannah F. Carleton	225	189	103.3	30.0	10.6	1884	Pembroke, Me	Machias, Me	D. J. Sawyer.
126239	K. C. P. B.	Sch.	2	3	C. A. White	832	790	178.5	38.0	15.6	1884	Bath, Me	Fall River, Mass	William B. Church.
130303	K. C. P. D.	Sch.	2	3	Nellie W. Howlett	568	492	148.5	35.1	15.1	1884	Mauricetown, N. J	Baltimore, Md	S. B. Marts.
95813	K. C. P. H.	Sch.	1	2	Harry G. French	100	67	87.3	23.5	8.5	1884	Essex, Mass	Gloucester, Mass	John Chisholm.
95814	K. C. P. J.	Sch.	1	3	Henry Crosby	411	346	144.6	33.5	12.7	1884	Brewer, Me	Bangor, Me	Henry Lord.
126241	K. C. P. L.	St. shp	2	2	*City of Topeka*	1,057	746	198.0	35.2	18.0	1884	Chester, Pa	New York, N. Y	Pacific Coast Co.
95815	K. C. P. M.	Sch.	1	3	Hattie Dunn	435	413	145.1	35.1	11.6	1884	Thomaston, Me	Thomaston, Me	T. W. Dunn.
106286	K. C. P. N.	Sch.	1	3	A. and M. Carlisle	350	333	135.4	32.6	10.8	1884	Milford, Del	Philadelphia, Pa	George May.
76514	K. C. P. V.	Sch.	2	3	James Rothwell	498	473	151.1	35.0	14.3	1884	Yarmouth, Me	Boston, Mass	F. Harrington.
140717	K. C. P. W.	Sch.	2	3	Loring C. Ballard	660	627	149.6	35.4	18.4	1884	Bath, Me	Bath, Me	L. C. Ballard.
91705	K. C. Q. H.	St. s.	1	3	Morning Star	471	290	131.3	29.9	12.2	1884	do	Boston, Mass	L. S. Ward.
120591	K. C. Q. J.	St. s.	1	2	*Frostburg*	926	563	204.3	33.2	16.2	1884	Philadelphia, Pa	Baltimore, Md	Consol'd Coal Co.
150335	K. C. Q. M.	Sch.	1	3	Pardon G. Thomson	171	162	110.6	27.5	9.1	1884	Kennebunk Port, Me	New Bedford, Mass	A. B. Chase.
110645	K. C. Q. N.	Sch.	1	3	Relief	229	218	104.3	27.1	11.0	1884	Bath, Me	New York, N. Y	H. P. Dyer.
85852	K. C. Q. P.	Sch.	1	3	Grace Gower	253	241	120.0	34.0	8.5	1884	Calais, Me	Sedgwick, Me	Wm. Gower.
100359	K. C. Q. R.	Sch.	2	3	Isaac H. Tillyer	598	568	144.6	35.0	16.9	1884	Dennisville, N. J	Philadelphia, Pa	Annie Ethridge.
95818	K. C. Q. S.	Sch.	1	2	Hattie and Lottie	101	96	85.0	22.6	8.7	1884	Essex, Mass	Boston, Mass	Francis J. O'Hara.
76525	K. C. R. B.	Sch.	2	3	John H. Tingue	552	482	151.0	35.0	12.2	1884	New Haven, Conn	Philadelphia, Pa	Thos. Winsmore.
81054	K. C. R. D.	Sch.	2	3	Wm. H. Shubert	642	501	146.7	35.3	18.0	1884	Camden, N. J	do	Charles T. Megee.
135800	K. C. R. G.	St. shp	3	4	*El Paso*	3,531	2,561	331.8	42.6	22.6	1884	Philadelphia, Pa	New York, N. Y	South'n Pacific Co.
116013	K. C. R. H.	St. s.	1	2	*Sea Lion*	185	92	107.0	22.0	13.0	1884	Camden, N. J	San Francisco, Cal	A. Crawford.
116015	K. C. R. J.	Sch.	2	3	Sarah E. Ward	577	548	176.0	35.5	15.0	1884	Camden, Me	Philadelphia, Pa	George Taulane.
106307	K. C. R. L.	Bkn.	2	3	Allanwilde	638	564	153.9	34.0	12.2	1884	Verona, Me	New York, N. Y	Daniel Barnes.
91713	K. C. R. M.	Sch.	1	3	Mary B. Judge	472	399	144.6	35.3	12.2	1884	Milton, Del	Philadelphia, Pa	James Hughes.
126260	K. C. R. N.	Sch.	1	3	Carrie C. Ware	185	155	105.4	28.7	8.4	1884	Cherryfield, Me	Machias, Me	D. J. Sawyer.
3298	K. C. R. P.	Sch.	1	3	Bessie Brown	260	220	123.8	32.3	9.5	1884	Bethel, Del	Richmond, Va	John A. Curtis.
3299	K. C. R. Q.	Sch.	1	3	Bertie Minor	273	230	130.3	32.5	9.8	1884	Fairhaven, Cal	Eureka, Cal	F. O. Raven.
76534	K. C. R. S.	Sch.	2	3	James B. Jordon	722	663	162.7	35.5	17.7	1884	Thomaston, Me	Thomaston, Me	Harvey G. Mills.
130317	K. C. R. V.	Sch.	1	3	Nettie Shipman	338	287	118.3	35.0	10.0	1884	Port Jefferson, N. Y.	New York, N. Y	Archibald H. Bull.
110652	K. C. S. B.	Sch.	2	3	R. D. Bibber	769	648	172.8	35.7	17.8	1884	Bath, Me	Bath, Me	George W. Johnson.
27624	K. C. S. H.	Sch.	2	3	Yale	716	621	167.3	35.1	17.8	1884	Belfast, Me	New Haven, Conn	Lorenzo Armstrong.
110655	K. C. S. M.	St. s.	1	2	*Relief*	204	102	112.0	22.5	12.6	1884	Philadelphia, Pa	San Francisco, Cal	J. D. Spreckels & Bros. Co.
106318	K. C. S. Q.	Shp.	3	3	A. G. Ropes	2,460	2,302	258.2	44.7	20.0	1884	Bath, Me	New York, N. Y	A. G. Ropes.
76541	K. C. S. R.	Sch.	1	2	Julia E. Whalen	101	96	82.5	23.6	10.0	1884	Essex, Mass	San Francisco, Cal	William Johnson.
76542	K. C. S. T.	Sch.	2	3	J. H. Parker	548	521	144.2	34.5	15.3	1884	Port Jefferson, N. Y.	Port Jefferson, N. Y.	William B. Dayton.
95828	K. C. S. V.	Shp.	3	3	Henry B. Hyde	2,583	2,449	267.9	45.0	20.5	1884	Bath, Me	New York, N. Y	W. B. Flint.
85868	K. C. S. W.	Shp.	2	3	George Curtis	1,837	1,745	240.7	42.4	25.2	1884	Waldoboro, Me	Boston, Mass	A. R. Reed.
135814	K. C. T. D.	St. shp	3	4	*El Dorado*	3,531	2,561	331.8	42.6	22.6	1884	Philadelphia, Pa	New York, N. Y	Isaac E. Gates.
161532	K. C. T. G.	Bkn.	1	3	Vidette	568	495	141.6	33.3	16.0	1884	Millbridge, Me	Philadelphia, Pa	Henry T. Tunnell.
126266	K. C. T. H.	Sch.	2	3	Charles H. Valentine	639	535	159.0	35.0	15.8	1884	New Haven, Conn	Perth Amboy, N. J.	Frederick Lupton.
130322	K. C. T. L.	Sch.	1	3	Norombega	310	266	137.5	32.0	9.5	1884	Verona, Me	Bucksport, Me	William Beasley.
95830	K. C. T. M.	Sch.	1	2	Hesper	98	93	92.0	22.0	12.0	1884	Chelsea, Mass	Boston, Mass	L. M. Lawler.
85871	K. C. T. N.	Sch.	2	3	Gen. S. E. Merwin	789	699	170.4	35.5	18.0	1884	Westhaven, Conn	New Haven, Conn	Henry Sutton.
81059	K. C. T. P.	Sch.	2	4	William M. Bird	808	768	172.0	36.6	19.0	1884	Camden, N. J	Somers Point, N. J.	Peter B. Reed.
135823	K. C. T. Q.	Sch.	2	3	Emma C. Knowles	617	548	147.7	34.9	15.0	1884	Mauricetown, N. J.	Philadelphia, Pa	A. H. Doughty.
106324	K. C. T. R.	Bk.	2	3	Adam W. Spies	1,235	1,117	185.0	38.4	22.8	1884	Newburyport, Mass.	New York, N. Y	W. R. Hutchins.
95832	K. C. T. S.	Sch.	2	3	Harriet C. Kerlin	517	458	143.0	35.0	14.7	1884	Leesburg, N. J	Bridgeton, N. J	Howard Compton.
116028	K. C. T. V.	Sch.	1	3	Sallie T'on	550	478	143.8	34.7	12.8	1884	Searsport, Me	Searsport, Me	H. H. West.
76549	K. C. T. W.	Sch.	2	3	John J. Hanson	628	556	149.0	34.4	17.5	1885	Bath, Me	Portsmouth, N. H	B. Frank Nealley.
106273	K. C. V. B.	St. s.	1	2	Townsend	298	213	125.0	27.0	12.0	1884	Astoria, Oreg	Portland, Oreg	T. R. Strong.
116029	K. C. V. D.	St. shp	3	2	*Seneca*	2,729	1,911	271.5	40.0	16.4	1884	Chester, Pa	New York, N. Y	N. Y. & Cuba Mail S. S. Co.
76550	K. C. V. G.	Bk.	2	3	Julia Rollins	616	569	146.4	34.9	16.9	1884	Baltimore, Md	Baltimore, Md	Thornton Rollin.
145394	K. C. V. J.	Sch.	2	3	T. W. Dunn	707	634	163.3	35.4	16.6	1884	Thomaston, Me	Thomaston, Me	T. W. Dunn.
95838	K. C. V. N.	Sch.	1	2	Hattie I. Phillips	101	96	87.0	23.3	8.5	1885	Essex, Mass	Boston, Mass	P. H. Prior.
106331	K. C. V. Q.	St. s.	1	2	*Tampico*	134	67	103.8	21.0	10.6	1885	Camden, N. J	do	Mex. Cent. R. R. Co.
130528	K. C. V. S.	Sch.	1	0	*Norfolk*	211	105	116.3	23.0	12.0	1885	Wilmington, Del	Philadelphia, Pa	Wm. Carlss, jr., sec.
130329	K. C. V. T.	St. s.	1	3	Nat Meader	278	224	119.8	29.8	10.3	1885	Wiscasset, Me	Bath, Me	J. M. Haynes.
126273	K. C. V. W.	St. s.	1	1	Chester	298	208	133.0	22.4	7.8	1885	Chester, Pa	Philadelphia, Pa	J. F. Black.

SEAGOING VESSELS, ARRANGED IN THE ORDER OF SIGNAL LETTERS—Continued.

Official No.	Signal letters.	Rig.	Decks.	Masts.	Name of vessel.	Gross tonnage.	Net tonnage.	Length.	Breadth.	Depth.	When built.	Where built.	Home port (where permanent document issues).	Name of managing or principal owner.
								Feet.	*Feet.*	*Feet.*				
150344	K. C. W. D.	St. shp	3	2	*Philadelphia*	2,526	1,900	300.0	35.0	20.6	1885	Philadelphia, Pa	Wilmington, Del	Atlantic and Caribbean St. Nav. Co.
126278	K. C. W. F.	St. p.	1	0	*Cape Charles*	761	469	252.5	36.1	13.0	1885	Wilmington, Del	Shieldsboro, Miss	The Gulf and Ship Island R. R. Co.
126281	K. C. W. L.	Sch.	1	2	Cumberland	1,605	896	252.2	37.0	14.8	1885	Bath, Me	Eastport, Me	A. H. Leavitt.
3311	K. C. W. P.	St. s.	1	2	Belle J. Neal	100	95	86.0	23.1	8.7	1885	Essex, Mass	Boston, Mass	William C. Stone.
95844	K. C. W. Q.	St. s.	3	2	Portland	1,420	966	191.5	36.1	20	1885	Bath, Me	San Francisco, Cal	The Alaska Commercial Co.
116041	K. C. W. S.	Sch.	2	3	St. Thomas	742	653	164.1	35.4	17.7	1885	Phippsburg, Me	Boston, Mass	Cyrus Baker.
91754	K. C. W. T.	Sch.	1	2	Minnie H. Smithers	137	130	104.6	21.2	7.8	1885	Bethel, Del	Baltimore, Md	W. Smithers.
110668	K. C. W. V.	Sch.	1	3	Rebecca F. Landin	464	396	145.5	33.5	13.0	1884	Perry, Me	Boston, Mass	Jas. Bliss & Co.
3314	K. D. B. G.	St. s.	1	2	*Bolivar*	234	117	127.1	23.2	9.6	1885	Philadelphia, Pa	New York, N. Y	Panama R. R. Co.
145403	K. D. B. P.	St. p.	1	0	T. C. Walker	786	702	200.0	38.8	9.0	1885	Stockton, Cal	San Francisco, Cal	Sidney Newell.
76578	K. D. B. S.	Sch.	1	2	John Hagerty	335	223	129.3	28.7	9.0	1885	Tottenville, N. Y	New York, N. Y	The Merritt & Chapman Derrick and Wrecking Co.
95836	K. D. C. L.	St. s.	1	3	H. S. Pickands	625	505	181.4	32.5	13.4	1884	Grand Haven, Mich	Detroit, Mich	A. Cheesebrough.
85891	K. D. C. M.	Shp.	2	3	George R. Skolfield	1,731	1,569	232.1	39.9	24.6	1885	Brunswick, Me	Portland, Me	G. R. Skolfield.
76586	K. D. C. P.	Sch.	2	3	J. Manchester Haynes.	795	683	179.6	35.8	20.2	1885	Waldoboro, Me	Boston, Mass	Joseph Baker.
116057	K. D. C. S.	St. s.	3	2	*Starbuck*	2,157	1,548	266.5	36.5	20.4	1881	Sunderland, England	New York, N. Y	Pacific Mail S.S.Co.
81078	K. D. C. W.	Sch.	2	4	Wm. J. Lermond	887	797	181.8	36.0	18.5	1885	Thomaston, Me	Thomaston, Me	Chas. H. Washburn.
3329	K. D. F. B.	St. s.	2	2	Baltimore	1,413	1,012	222.9	35.7	22.2	1885	Baltimore, Md	Baltimore, Md	B. C. & R. St. Bt. Co.
126316	K. D. F. C.	St. shp	2	2	*Comal*	2,934	2,251	320.0	42.8	21.5	1885	Chester, Pa	New York, N. Y	N. Y. & Tex. S.S.Co.
135805	K. D. F. H.	Sch.	1	3	Emily S. Baymore	255	243	124.0	27.0	9.0	1884	Dennisville, N. J	Camden, N. J	T. J. Gifford.
81086	K. D. F. L.	Sch.	2	3	William E. Downes	753	638	164.0	37.3	18.0	1885	Bath, Me	New Haven, Conn	E. H. Weaver.
120627	K. D. F. P.	Sch.	1	3	Fannie and Fay	233	221	117.5	30.8	8.8	1885	New London, Conn	Boston, Mass	J. B. Mehaffey.
126324	K. D. F. Q.	Sch.	1	3	Cornelia Soule	306	290	123.6	31.0	10.0	1885	Madison, Conn	New London, Conn	Carlos Barry.
91803	K. D. F. T.	Sch.	1	3	Mollie Rhodes	238	189	115.3	30.7	9.0	1885	Jonesboro, Me	Rockport, Me	E. P. Walter.
81094	K. D. F. V.	Bk.	2	3	W. B. Flint	835	746	178.4	35.4	17.7	1885	Bath, Me	New York, N. Y	W. B. Flint.
91809	K. D. G. C.	Sch.	2	3	Maggie S. Hart	679	591	174.0	35.0	18.3	1885	Waldoboro, Me	do	C. T. Geyer.
76603	K. D. G. H.	Sch.	2	3	José Olaverri	661	587	164.0	35.0	14.8	1885	Rockland, Me	North Haven, Me	E. W. Arey.
140805	K. D. G. L.	Sch.	1	2	Louise Hastings	123	117	88.9	26.3	7.7	1885	Brewer, Me	Key West, Fla	Wm. B. Curry.
106395	K. D. G. P.	Sch.	1	2	Arthur D. Story	103	98	85.0	23.3	9.6	1885	Essex, Mass	Gloucester, Mass	H. Parkhurst.
91818	K. D. G. Q.	St. shp	3	2	*Mascotte*	884	520	195.5	30.0	19.6	1885	Philadelphia, Pa	New Haven, Conn	Plant Improv't Co.
150365	K. D. G. R.	Sch.	1	2	Puritan	116	110	85.5	28.7	7.3	1886	Belfast, Me	Belfast, Me	H. E. McDonald.
126340	K. D. G. V.	St. shp	3	2	*South Portland*	909	579	180.2	29.0	19.7	1883	Grangemouth, Eng	New York, N. Y	W. H. Walsh.
116088	K. D. G. W.	Sch.	1	2	Sarah E. Lee	103	74	83.2	23.0	8.6	1886	Essex, Mass	Gloucester, Mass	L. B. Haskell.
100393	K. D. H. B.	Sch.	1	2	I. J. Merritt, jr.	99	94	87.2	23.8	9.1	1886	do	Provincetown, Mass	J. T. Silva.
106403	K. D. H. C.	Sch.	2	3	Anna E. J. Morse	733	651	162.8	35.1	17.9	1886	Bath, Me	Portland, Me	E. W. Clark.
76617	K. D. H. G.	Sch.	1	3	Jonathan Sawyer	399	350	140.0	33.3	10.3	1886	do	Portsmouth, N. H	B. Frank Nealley.
130347	K. D. H. L.	Sch.	1	4	Novelty	592	584	168.2	39.0	13.0	1886	North Bend, Oreg	San Francisco, Cal	A. M. Simpson.
85918	K. D. H. N.	Sch.	1	2	Gladstone	102	74	82.4	23.2	8.8	1886	Essex, Mass	Gloucester, Mass	F. L. Davis.
126344	K. D. H. Q.	Sch.	1	2	Carleton Bell	139	104	93.7	24.5	9.3	1886	Bath, Me	Boothbay, Me	S. Nickerson & Sons.
161552	K. D. H. T.	Sch.	1	3	Van Name and King	735	698	160.5	36.5	16.6	1886	New Haven, Conn	New Haven, Conn	Wm. M. King.
116097	K. D. H. W.	Sch.	2	3	Samuel Dillaway	739	623	170.4	35.2	17.9	1886	Bath, Me	Bath, Me	Wm. T. Donnell.
116098	K. D. J. F.	St. s.	2	0	Sappho	275	137	149.8	28.8	9.5	1886	do	Mt. Desert Ferry, Me	M. C. R. R. Co.
145419	K. D. J. G.	Sch.	1	2	Tom Beattie	140	133	93.7	28.3	7.4	1886	do	New Haven, Conn	John Beattie.
110697	K. D. J. H.	Sch.	1	2	Rattler	98	93	85.8	23.4	8.6	1886	Essex, Mass	San Francisco, Cal	W. H. Pierson.
85921	K. D. J. L.	St. s.	1	2	Greenwood	195	144	114.0	31.0	9.0	1886	San Francisco, Cal	do	L. E. White Lumber
100395	K. D. J. N.	Sch.	1	3	Ida H. Mathis	507	482	142.2	33.5	14.4	1886	Camden, N. J	Somers Point, N. J	Daniel Gifford. [Co.
130350	K. D. J. Q.	St. s.	3	0	*Newburgh*	1,033	741	200.0	32.0	11.0	1886	Philadelphia, Pa	New York, N. Y	The Homer Ramsdell Transit Co.
120640	K. D. J. V.	Sch.	1	2	Fortuna	145	138	102.6	29.6	8.3	1886	Fairhaven, Cal	San Francisco, Cal	R. McKay.
126353	K. D. L. C.	Sch.	2	3	Charles F. Tuttle	776	737	177.3	36.5	17.0	1886	Westhaven, Conn	New Haven, Conn	Jas. D. Dewell.
14447	K. D. L. F.	Sch	1	2	Kennebec	187	178	103.7	27.4	9.4	1886	Brewer, Me	Bath, Me	E. Milliken.
135886	K. D. L. G.	Sch.	2	4	Eva B. Douglass	1,093	1,039	194.6	40.5	18.3	1886	Bath, Me	New York, N. Y	Wm. A. Anderson.
76632	K. D. L. J.	St. p.	1	0	*John King*	1,057	820	190.8	36.0	13.6	1886	Philadelphia, Pa	do	The Erie R. R. Co.
116106	K. D. L. M.	Sch.	2	4	Sarah W. Lawrence	1,369	1,301	217.0	45.2	19.8	1886	Bath, Me	Fall River, Mass	Jacob B. Phillips.
76638	K. D. L. N.	Sch.	1	3	James C. Clifford	377	358	141.2	29.8	12.2	1886	East Boston, Mass	New York, N. Y	F. Willenbrock.
150374	K. D. L. P.	Bkn.	1	3	Planter	524	498	158.7	37.5	13.5	1886	Port Ludlow, Wash	San Francisco, Cal	Edw. E. Kentfield.
126365	K. D. L. R.	Sch.	2	4	Cassie F. Bronson	1,124	952	193.2	40.1	17.8	1886	Bath, Me	New York, N. Y	Wm. A. Anderson.
76636	K. D. L. S.	St. s.	2	3	J. H. Outhwaite	1,304	1,099	224.0	37.4	18.6	1886	Cleveland, Ohio	Cleveland, Ohio	W. C. Richardson.
3351	K. D. L. T.	Sch.	1	2	Bat	101	89	82.4	27.4	7.2	1874	Wickham, N. B	Boston, Mass	Daniel S. Emery.
126376	K. D. M. B.	St. s.	1	1	City of Bridgeport	587	340	144.8	28.4	10.0	1886	Port Jefferson, N. Y.	Bridgeport, Conn	J. B. Hubbell.
150378	K. D. M. C.	Bkn.	2	3	Priscilla	643	611	165.4	34.0	17.1	1886	Belfast, Me	Baltimore, Md	Charles M. Stewart.
91859	K. D. M. F.	Sch.	1	2	Monitor	110	78	88.0	23.7	9.5	1886	Essex, Mass	Gloucester, Mass	Jerome McDonald.
3353	K. D. M. G.	Sch.	2	4	Benjamin F. Poole	1,155	1,098	202.4	40.2	19.9	1886	Bath, Me	Providence, R. I	Stillman White.
81128	K. D. M. J.	St. s.	2	3	William Bayliss	380	291	118.5	28.0	16.5	1886	do	New Bedford, Mass	William Lewis.
126379	K. D. M. L.	Sch.	1	3	Comet	429	408	144.6	35.2	11.4	1886	Port Blakeley, Wash	San Francisco, Cal	C. S. F. Lass.
135897	K. D. M. N.	St. shp	3	4	*El Monte*	3,531	2,561	331.8	42.6	22.6	1886	Philadelphia, Pa	New York, N. Y	Southern Pacific Co.
91861	K. D. M. P.	Sch.	1	2	Maine	190	181	105.4	28.0	8.5	1886	Bath, Me	Philadelphia, Pa	Walter Wood.
116117	K. D. M. R.	Sch.	1	2	Sylvester Whalen	117	111	93.0	24.3	9.5	1886	East Boston, Mass	Boston, Mass	S. Whalen.
14449	K. D. M. W.	Sch.	1	4	King Philip	1,224	1,070	211.0	42.5	20.4	1886	Camden, Me	Baltimore, Md	The Black Sheridan Wilson Co.
106443	K. D. N. C.	St. shp	2	2	*Alliance*	2,965	2,205	303.0	42.1	15.0	1886	Chester, Pa	New York, N. Y	Panama R. R. Co.
85944	K. D. N. G.	Sch.	1	4	George A. Lawry	108	102	85.7	23.8	7.6	1886	Jonesboro, Me	North Haven, Me	E. D. Dobbin.
120659	K. D. N. J.	Sch.	2	3	Fred A. Small	619	549	142.1	32.0	18.2	1886	Machias, Me	Machias, Me	Geo. C. Thompson
76653	K. D. N. L.	Sch.	1	3	J. S. Hoskins	411	390	103.9	34.2	11.2	1886	Bath, Me	Baltimore, Md	Geo. R. Heffner.

SEAGOING VESSELS, ARRANGED IN THE ORDER OF SIGNAL LETTERS—Continued.

Official No.	Signal letters.	Rig.	Decks.	Masts.	Name of vessel.	Gross tonnage.	Net tonnage	Length.	Breadth.	Depth.	When built.	Where built.	Home port (where permanent document issues).	Name of managing or principal owner.
								Feet.	*Feet.*	*Feet.*				
100403	K. D. N. M.	Sch.	2	4	Isaiah Hart	897	799	189.4	35.1	19.9	1886	Waldoboro, Me	Boston, Mass	J. P. Ellicott.
126391	K. D. N. P.	St. s.	3	2	*Cherokee*	2,556	1,966	264.0	43.0	18.8	1886	Philadelphia, Pa	New York, N. Y	The Clyde S. S. Co.
116130	K. D. N. Q.	Bkn.	1	3	S. N. Castle	514	464	155.8	35.1	13.7	1886	Port Blakeley, Wash	San Francisco, Cal.	L. H. Hubbard.
110717	K. D. N. R.	Sch.	1	2	Robert A. Snow	174	124	97.8	26.4	7.8	1886	Rockland, Me	Rockland, Me	R. K. Snow.
116132	K. D. N. S.	St. shp	3	2	*Seminole*	2,556	1,966	264.0	43.0	18.8	1886	Philadelphia, Pa	New York, N. Y	The Clyde S. S. Co.
126396	K. D. N. V.	Sch.	2	3	Childe Harold	781	674	179.6	36.0	18.1	1886	Bath, Me	Hartford, Conn	H. & N. Y. Trans. Co.
135471	K. D. P. B.	St. s.	1	0	E. Luckenbach	88	44	90.4	19.4	9.1	1880	Newburgh, N. Y	Newport News, Va.	B. J. Stearnes.
140596	K. D. P. C.	St. s.	1	0	Luther C. Ward	106	53	98.0	21.5	9.8	1882	do	New York, N. Y	L. Luckenbach.
155105	K. D. P. F.	St. s.	1	2	*Ocean King*	201	100	109.0	21.0	12.5	1884	Philadelphia, Pa	do	Do
81136	K. D. P. G.	Sch.	2	3	Wm. W. Converse	745	654	168.8	37.8	18.0	1886	New Haven, Conn	New Haven, Conn	Napoleon Boughton.
116137	K. D. P. J.	St. shp	1	2	*Shawmut*	1,624	1,100	259.0	36.0	18.8	1879	Sunderland, Eng	Boston, Mass	L. G. Burnham.
81137	K. D. P. L.	Sch.	2	4	Wm. F. Witzemann	473	407	160.0	35.0	12.2	1887	Fairhaven, Cal	San Francisco, Cal.	T. Olsen.
150390	K. D. P. Q.	Sch.	1	3	Pioneer	418	397	138.5	36.3	12.5	1886	Hoquiam, Wash	do	A. M. Simpson.
157187	K. D. P. R.	Sch.	1	2	Del Norte	100	95	82.6	27.4	7.1	1887	Benicia, Cal	Coos Bay, Oreg	R. D. Hume.
126407	K. D. P. S.	Sch.	1	2	Charles E. Babbitt	145	138	90.2	24.9	10.7	1881	Lunenburg, N. S	Baltimore, Md	Wm. F. Roach.
95903	K. D. P. V.	St. shp	3	2	*Herman Winter*	2,625	1,768	271.8	41.6	19.2	1887	Philadelphia, Pa	Boston, Mass	H. M. Whitney.
106456	K. D. Q. B.	Sch.	2	4	*Atlas*	1,723	1,702	254.0	40.5	24.3	1879	Liverpool, England	do	L. G. Burnham.
120409	K. D. Q. C.	Sch.	1	2	Chetco	103	98	83.6	27.4	7.2	1887	Benicia, Cal	San Francisco, Cal.	Ken'th Mackintosh.
106460	K. D. Q. H.	Sch.	2	4	Andrew Adams	812	712	176.0	36.3	18.5	1887	Wiscasset, Me	Boothbay, Me	Andrew Adams.
120668	K. D. Q. M.	Sch.	1	2	Fernwood	130	96	85.4	24.0	9.6	1887	Essex, Mass	Gloucester, Mass	John J. Pew.
120669	K. D. Q. N.	Sch.	1	3	F. G. French	184	151	98.2	28.1	8.3	1887	Bath, Me	New Haven, Conn	F. W. Benedict.
155138	K. D. Q. R.	St. shp	3	2	*Olivette*	1,611	1,104	274.3	35.2	11.9	1887	Philadelphia, Pa	do	Plant Investm't Co.
126413	K. D. Q. W.	Sch.	2	3	Carrie A. Lane	801	713	178.2	35.9	17.3	1887	Bath, Me	Bath, Me	W. D. Sewall.
145446	K. D. R. B.	Sch.	1	2	Thetis	95	67	83.2	23.2	9.1	1887	Gloucester, Mass	Gloucester, Mass	E. A. Bradley.
106470	K. D. R. F.	St. s.	1	2	Alcazar	203	202	132.0	31.5	10.3	1887	San Francisco, Cal	San Francisco, Cal.	L. E. White Lumber
85956	K. D. R. G.	Sch.	1	2	George F. Edmunds	149	110	96.0	25.7	10.3	1887	Essex, Mass	Gloucester, Mass	W. G. Pool. [Co.
145448	K. D. R. H.	St. s.	1	2	Tillamook	398	341	126.8	32.8	9.9	1887	San Francisco, Cal	San Francisco, Cal.	Geo. S. Beadle.
3372	K. D. R. M.	Sch.	1	2	Barbara Hernster	148	140	102.3	29.7	8.3	1887	Fairhaven, Cal	do	S. Hackley.
116152	K. D. R. N.	St. p.	3	0	New York	294	131	161.5	26.5	7.3	1887	Bath, Me	Buffalo, N. Y	The Thousand Is'ds Steamboat Co.
116153	K. D. R. P.	Bk.	1	3	Silicon	449	425	133.5	33.0	8.8	1887	do	New York, N. Y	Chas. B. Dix.
106478	K. D. S. B.	Sch.	1	2	Antelope	123	117	89.5	28.5	7.0	1887	Benicia, Cal	San Francisco, Cal	G. W. Hume.
91923	K. D. S. C.	Sch.	1	3	Millville	365	305	134.0	30.2	11.9	1887	Camden, N. J	Philadelphia, Pa	Walter Wood.
3373	K. D. S. F.	Sch.	1	2	Blue Jacket	116	86	86.6	23.5	9.3	1887	Essex, Mass	Gloucester, Mass	Jas. E. Bradley.
130370	K. D. S. H.	St. s.	1	2	Navarro	424	259	126.0	32.0	10.4	1887	San Francisco, Cal	San Francisco, Cal	A. W. Beadle.
126422	K. D. S. J.	Sch.	1	2	Carrie D. Knowles	121	115	86.0	22.9	8.8	1887	Essex, Mass	Provincetown, Mass.	George O. Knowles.
130369	K. D. S. M.	St. s.	2	2	*Nueces*	3,367	2,465	328.0	44.2	21.2	1887	Chester, Pa	New York, N. Y	Wm. Mason.
140884	K. D. S. N.	Bgn.	1	2	Lurline	358	336	135.0	34.0	13.0	1887	Benicia, Cal	San Francisco, Cal.	Rudolph Spreckles.
106484	K. D. S. P.	St. s.	1	2	Alcatraz	255	193	130.2	31.0	10.8	1887	San Francisco, Cal	do	L. E. White Lumber
116160	K. D. S. T.	St. s.	1	3	Signal	475	392	150.0	34.4	13.8	1887	North Bend, Oreg	do	A. M. Simpson. [Co.
95918	K. D. S. V.	Sch.	1	3	Hettie J. Dorman	124	118	100.0	27.0	6.1	1887	Milton, Del	Wilmington, Del	J. B. Dorman.
116163	K. D. T. B.	Sch.	1	2	Senator Saulsbury	107	77	86.6	23.3	9.0	1887	Essex, Mass	Gloucester, Mass	Hugh Parkhurst.
95920	K. D. T. G.	St. s.	1	0	*Homer Ramsdell*	1,181	822	225.0	33.5	11.8	1887	Newburg, N. Y	Buffalo, N. Y	The Homer Ramsdell Transit Co.
130373	K. D. T. H.	St. p.	1	0	*New York*	1,974	1,261	335.0	40.4	11.2	1887	Wilmington, Del	New York, N. Y	The Hudson River Line Co.
85965	K. D. T. J.	Sch.	1	3	Gardiner B. Reynolds.	397	331	142.4	33.4	12.4	1887	Boston, Mass	Philadelphia, Pa	A. Y. Hanna.
135931	K. D. T. L.	Sch.	1	2	Eureka	123	117	89.5	28.5	7.0	1887	Benicia, Cal	San Francisco, Cal.	Leon A. Maison.
116166	K. D. T. M.	Sch.	1	2	S. F. Maker	109	78	90.0	24.1	9.8	1887	Essex, Mass	Gloucester, Mass	B. F. Payson.
85970	K. D. T. W.	Sch.	1	3	Guide	144	137	126.0	26.7	7.4	1887	San Francisco, Cal.	San Francisco, Cal.	J. F. O. Olsen.
91940	K. D. V. C.	Sch.	2	3	Marie	1,043	1,013	176.0	37.0	22.7	1857	St. John, N. B	New York, N. Y	Charles J. Tice.
126690	K. D. V. F.	Sch.	1	3	Fred E. Sander	463	389	157.1	37.1	11.3	1887	Port Blakeley, Wash	San Francisco, Cal.	W. G. Hall.
150405	K. D. V. H.	St. shp	3	2	*Parthian*	1,683	1,090	227.8	38.0	16.5	1887	Wilmington, Del	Boston, Mass	J. W. Hill.
140899	K. D. V. J.	Sch.	2	4	Lucy H. Russell	1,166	1,080	194.3	39.9	18.0	1887	Bath, Me	Port Jefferson, N. Y.	H. M. Randall.
150408	K. D. V. L.	Sch.	2	3	Phineas W. Sprague	788	708	175.9	35.1	18.0	1887	Thomaston, Me	Thomaston, Me	A. H. Strong.
130384	K. D. V. Q.	Sch.	1	2	Newark	120	114	93.5	27.2	7.5	1887	Benicia, Cal	San Francisco, Cal.	F. Haywood.
150410	K. D. V. S.	St. s.	1	2	Pasadena	300	235	141.0	31.1	10.4	1887	San Francisco, Cal	Los Angeles, Cal	The Kerchoff & Cuzner Mill and Lumber Co.
140876	K. D. V. T.	Sch.	1	3	Lizzie Vance	442	383	148.5	36.1	11.3	1887	Port Blakeley, Wash	Eureka, Cal	John Vance Mill and Lumber Co.
28110	K. D. V. W.	Sch.	1	3	Zampa	385	322	145.7	36.0	10.4	1887	Port Madison, Wash	San Francisco, Cal.	G. S. Hinsdale.
135946	K. D. W. B	Sch.	1	3	Esther Buhne	290	245	134.6	34.0	9.0	1887	Eureka, Cal	Eureka, Cal	H. H. Buhne Co.
14465	K. D. W. F.	Sch.	2	4	Star of the Sea	967	803	191.2	38.0	19.0	1887	Bath, Me	Boston, Mass	W. F. Green.
95930	K. D. W. G.	Sch.	1	3	Howard H. Hanscom	779	740	174.0	37.0	18.0	1887	New Haven, Conn	New Haven, Conn	Henry Fresenius.
91952	K. D. W. H.	Sch.	1	2	Monterey	126	119	96.5	28.0	7.5	1887	Benicia, Cal	San Francisco, Cal.	C. F. Hayward.
126452	K. D. W. J.	Sch.	1	3	C. C. Wehrum	395	375	139.0	36.0	10.1	1887	Wilmington, Del	New York, N. Y	C. W. Alcott & Co.
120699	K. D. W. L.	Bkn.	2	3	Frances	677	643	164.0	33.6	17.9	1887	Belfast, Me	Baltimore, Md	C. Morton Stewart.
110750	K. D. W. M.	Bkn.	1	3	Robert Sudden	616	517	167.0	37.7	14.2	1887	Port Blakeley, Wash	San Francisco, Cal.	J. J. Smith.
3387	K. D. W. Q.	Sch.	1	4	Bertie and Maud	191	181	138.5	23.7	7.5	1887	Camden, N. J	Philadelphia, Pa	John A. Levius.
120700	K. F. B. D.	Sch.	2	4	Frank T. Stinson	994	876	186.8	38.2	18.2	1887	Bath, Me	Portland, Me	E. W. Clark.
126460	K. F. B. G.	Sch.	1	2	Carrie E. Phillips	115	109	93.5	24.9	11.0	1887	Essex, Mass	Provincetown, Mass	M. L. Adams.
126461	K. F. B. H.	Sch.	2	4	Clara Goodwin	945	846	191.2	38.8	18.5	1887	Bath, Me	Bath, Me	John R. Kelly.
161573	K. F. B. J.	Sch.	1	4	Volunteer	585	542	128.4	38.0	12.0	1887	Hoquiam, Wash	San Francisco, Cal.	A. M. Simpson.
76707	K. F. B. L.	Sch.	1	3	Jennie E. Righter	647	565	171.0	35.4	14.6	1887	Madison, Conn	New Haven, Conn	Frank W. Benedict
91968	K. F. B. M.	Sch.	2	4	Mount Hope	1,105	989	204.0	42.4	19.7	1887	Camden, Me	Fall River, Mass	J. G. Crowley.
135969	K. F. B. N.	Sch.	1	3	Edgar C. Rose	399	379	144.2	34.3	10.2	1888	Bath, Me	Seaford, Del	William J. Quillin.

SEAGOING VESSELS, ARRANGED IN THE ORDER OF SIGNAL LETTERS—Continued.

Official No.	Signal letters.	Rig.	Decks.	Masts.	Name of vessel.	Gross tonnage.	Net tonnage.	Length.	Breadth.	Depth.	When built.	Where built.	Home port (where permanent document issues).	Name of managing or principal owner.
								Feet.	*Feet.*	*Feet.*				
130395	K. F. B. P.	St. s.	1	2	Noyo	497	307	150.0	33.2	10.5	1887	San Francisco, Cal..	San Francisco, Cal..	The J. S. Kimball Co.
3392	K. F. B. R.	Sch.	2	4	Blanche H. King	1,150	1,021	192.0	42.0	17.1	1888	Bath, Me	New York, N. Y	Wm. A. Anderson.
76710	K. F. B. S.	Sch.	1	2	J. Eppinger	112	107	89.0	26.6	7.5	1887	San Francisco, Cal..	San Francisco, Cal..	J. F. Colstrup.
120704	K. F. B. T.	Sch.	1	3	F. S. Redfield	469	371	159.6	37.1	11.4	1887	Port Blakeley, Wash	....do	W. G. Hall.
110761	K. F. B. V.	Sch.	1	3	Rich'd F.C.Hartley.	469	445	145.8	34.2	12.0	1888	Bath, Me	Boston, Mass	Thos.W.Penhallow.
3393	K. F. B. W.	Bk.	2	3	Baltimore	722	670	163.1	35.9	17.1	1888	Baltimore, Md	Baltimore, Md	Thornton Rollins.
106521	K. F. C. B.	Sch.	1	3	Allen A	342	266	145.0	35.0	9.4	1888	Fairhaven, Cal	San Francisco, Cal..	James Tyson.
155152	K. F. C. D.	St. s.	2	2	*Orion*	1,786	1,169	261.5	38.0	23.5	1888	Wilmington, Del	Boston, Mass	Boston Tow Boat Co.
85986	K. F. C. G.	Sch.	1	3	Glendale	296	281	142.2	34.0	9.0	1888	Fairhaven, Cal	San Francisco, Cal..	George H. Collins.
161579	K. F. C. M.	Sch.	2	4	Viking	1,017	966	189.6	40.1	18.5	1888	Bath, Me	New York, N. Y	A. J. Newbury.
150419	K. F. C. N.	St.shp	3	2	PROGRESO	1,919	1,445	265.5	36.0	16.5	1885	Sunderland, England	....do	Progreso S. S. Co.
126475	K. F. C. Q.	Sch.	1	3	Cora Dunn	554	526	169.9	35.5	12.7	1888	Thomaston, Me	Thomaston, Me	Hallie Harrington.
116196	K. F. C. R.	Sch.	1	2	Seven Sisters	129	122	97.0	27.2	7.5	1888	Benicia, Cal	San Francisco, Cal ..	Thos. P. Emigh.
106529	K. F. C. S.	Sch.	1	3	Alice McDonald	656	604	175.0	35.2	14.1	1888	Bath, Me	New York, N. Y	W. B. Flint.
76715	K. F. C. T.	Sch.	1	2	James A. Gray	130	123	94.4	27.0	7.0	1888	.....do	Saco, Me	Geo. A. Emery.
106534	K. F. C. W.	Sch.	1	2	A. E. Whyland	130	96	89.8	24.1	9.6	1888	Essex, Mass	Gloucester, Mass ..	John J. Pew & Son.
105535	K. F. D. B.	Sch.	1	2	Ada S. Babson	154	146	96.4	26.4	10.6	1888	Boothbay, Me	New Bedford, Mass.	Wm. B. Ellis.
135977	K. F. D. C.	Sch.	1	3	Edward W. Young	424	399	149.5	34.4	12.3	1888	East Boston, Mass ..	Newport, R. I	G. B. Reynolds.
126480	K. F. D. G.	Sch.	1	3	Cora S. McKay	198	167	106.8	27.1	10.3	1888	Essex, Mass	Provincetown, Mass	R. W. Matheson.
106541	K. F. D. H.	Sch.	1	3	Arthur V. S. Woodruff.	193	155	105.6	27.1	10.3	1888	.....do	Bucksport, Me	T. M. Nicholson.
76717	K. F. D. J.	Sch.	1	3	J. M. Colman	463	440	157.0	37.1	11.3	1888	Port Blakeley, Wash	San Francisco, Cal ..	C. A. Hooper.
85995	K. F. D. M.	Sch.	2	4	Gracie D. Buchanan	1,140	1,083	194.6	40.0	18.1	1888	Bath, Me	New York, N. Y	Wm. A. Anderson.
116212	K. F. D. R.	Bk.	1	3	S. C. Allen	690	632	177.2	37.0	14.8	1888	....do	Pt. Townsend, Wash	Chas. S. Holmes.
85998	K. F. D. S.	Sch.	1	3	Grace Seymour	633	601	166.0	34.2	16.0	1888	Hadlyme, Conn	New Haven, Conn ..	E. Frosenius.
95954	K. F. D. T.	Sch.	1	2	Herman F. Kimball	125	119	84.6	26.5	7.1	1888	Boothbay, Me	Rockport, Me	S. E. Shepherd.
92004	K. F. G. D.	St. p.	2	0	Mount Hope	880	440	193.1	53.8	11.5	1888	Chelsea, Mass	Providence, R. I	Prov., Fall River & Newp't St. Bt. Co.
76735	K. F. G. J.	Sch.	1	3	John Peirce	405	385	147.0	34.3	10.0	1888	Bath, Me	New York, N. Y	C. G. Endicott.
76738	K. F. G. N.	Sch.	1	2	John L. Nicholson	124	92	90.5	24.2	9.6	1888	Essex, Mass	Gloucester, Mass	L. B. Haskell.
135995	K. F. G. Q.	Sch.	1	4	E. K. Wood	520	451	170.2	37.5	11.7	1888	Port Blakeley, Wash	San Francisco, Cal..	John Hanson.
92022	K. F. G. R.	St. s.	2	2	*Monmouth*	1,440	931	260.5	35.1	14.0	1888	Philadelphia, Pa	New York, N. Y	N. Y. C. R. R.
140944	K. F. G. S.	St. s.	1	3	Lakme	529	404	176.8	38.8	12.6	1888	Port Madison, Wash.	San Francisco, Cal..	Charles Nelson.
92024	K. F. G. T.	Sch.	1	2	Mystery	120	89	91.5	23.5	8.9	1888	Essex, Mass	Gloucester, Mass	F. G. Wonson.
126502	K. F. G. V.	Sch.	1	2	Charles Levi Woodbury.	105	100	90.0	23.7	9.8	1888	.....do	.....do	L. D. Lathrop.
28113	K. F. G. W.	Sch.	1	2	Zamora	120	114	84.0	26.7	8.6	1880	Quaco, N. B	New York, N. Y	F. L. Perry.
76742	K. F. H. B.	Sch.	1	3	J. Frank Seavey	412	336	144.0	33.9	10.2	1888	Bath, Me	Portsmouth, N. H	G. Kelley.
150444	K. F. H. C.	St. s.	3	2	Pomona	1,264	951	225.0	33.5	16.0	1888	San Francisco, Cal..	New York, N. Y	The Pacific Coast Co.
130417	K. F. H. G.	St. s.	1	2	North Fork	322	244	157.3	32.7	10.5	1888	Fairhaven, Cal	San Francisco, Cal..	F. Korbel.
140949	K. F. H. L.	Sch.	2	5	Louis	831	819	193.8	36.0	18.0	1888	North Bend, Oreg	.....do	Samuel Perkins.
126512	K. F. H. M.	St.shp	3	2	*City of Birmingham.*	3,066	2,352	301.0	42.5	16.7	1888	Chester, Pa	Savannah, Ga	N. E. & Savannah S. S. Co.
106574	K. F. H. Q.	St. s.	1	3	*Alsenborn*	508	408	163.5	23.6	8.8	1888	Baltimore, Md	Baltimore, Md	N. Y. & Baltimore Transp. Line.
95975	K. F. H. R.	Sch.	1	3	Hattie A. Marsh	436	414	140.8	33.6	11.4	1888	Madison, Conn	New London, Conn..	Carlos Barry.
81193	K. F. H. S.	Sch.	2	4	W. Wallace Ward	1,245	1,144	205.7	40.5	18.2	1888	Westhaven, Conn	New Haven, Conn ..	James D. Dowell.
140957	K. F. H. T.	Sch.	1	2	Lila and Mattie	105	100	93.0	27.8	6.6	1888	Albion River, Cal	San Francisco, Cal..	The H. A. Holt Warehouse and Lumber Co.
141005	K. F. J. D.	St. s.	2	3	†Livingstone	2,134	1,622	281.0	41.0	20.0	1889	Wyandotte, Mich	Detroit, Mich	W. A. Livingston.
145513	K. F. J. G.	St. s.	2	3	†Thos. W. Palmer	2,134	1,622	281.0	41.0	20.0	1889	.....do	.....do	Wm. Livingston, jr.
95978	K. G. B. C.	Sch.	2	3	Horatio L. Baker	829	720	180.1	35.8	18.1	1888	Bath, Me	Bath, Me	Gardiner G. Deering.
110794	K. G. B. D.	Sch.	1	4	Robert Searles	600	504	182.8	38.0	13.6	1888	Port Blakeley, Wash	San Francisco, Cal..	Henry Pilty.
76759	K. G. B. F.	Sch.	2	4	John K. Souther	993	943	182.5	38.7	18.5	1888	Thomaston, Me	Thomaston, Me	Chas. H. Washburn.
126522	K. G. B. H.	St.shp	3	2	CORONA	1,492	966	220.7	35.2	15.7	1888	Philadelphia, Pa	Portland, Oreg	Oregon Impt. Co.
140969	K. G. B. P.	Sch.	1	2	Lucy May	104	98	84.8	25.4	6.5	1888	Cherryfield, Me	Machias, Me	Sam. N. Campbell.
76762	K. G. B. Q.	Sch.	1	2	Julia Costa	107	101	89.4	23.8	9.5	1888	Essex, Mass	Provincetown, Mass	Joseph Manta.
76764	K. G. B. R.	Sch.	1	2	John Q. Ferguson	129	122	105.2	21.0	7.6	1888	Sharptown, Md	Seaford, Del	Henry W. Bell.
76767	K. G. B. V.	Sch.	1	3	Jeremiah Smith	409	388	143.9	35.0	10.3	1888	New London Conn	New Haven, Conn ..	E. H. Weaver.
120731	K. G. B. W.	Sch.	2	4	F. and T. Lupton	922	797	188.6	40.0	17.1	1888	Wilmington, Del	Perth Amboy, N. J	A. P. Longstreet.
92056	K. G. C. D.	Sch.	1	3	Myra W. Spear	156	148	99.2	27.6	7.5	1888	Bath, Me	Bath, Me	John R. Kelley.
130428	K. G. C. F.	Sch.	1	4	Napoleon Boughton	826	728	188.0	37.6	18.7	1888	New Haven, Conn	New Haven, Conn ..	N. Boughton.
76771	K. G. C. H.	Sch.	1	3	John I. Snow	196	152	107.8	26.5	7.3	1888	Rockland, Me	Rockland, Me	R. K. Snow.
81205	K. G. C. J.	Sch.	1	3	Willie H. Child	626	595	175.5	36.4	13.1	1888	Thomaston, Me	Thomaston, Me	Geo. Elliott.
100438	K. G. C. N.	St.shp	3	2	IROQUOIS	2,943	2,236	275.0	46.0	19.0	1883	Philadelphia, Pa	Philadelphia, Pa	The Clyde S. S. Co.
86021	K. G. C. Q.	Sch.	2	4	Geo. A. McFadden	1,070	936	194.6	40.4	19.3	1888	Bath, Me	Bath, Me	Wm. T. Donnell.
155157	K. G. C. S.	Sch.	1	3	Oceania Vance	445	384	148.5	36.1	11.3	1888	Port Blakeley, Wash	Eureka, Cal	John Vance Mill and Lumber Co.
86022	K. G. C. T.	Sch.	2	5	Gov. Ames	1,778	1,689	245.6	49.6	21.2	1888	Waldoboro, Me	Providence, R. I	John Heathcote.
110878	K. G. C. V.	Sch.	1	2	Richard Cromwell	118	112	98.5	26.5	6.6	1888	Madison, Md	Baltimore, Md	B. Webster Thomas.
76783	K. G. D. J.	Sch.	1	3	J. C. McNaughton	153	145	103.6	28.0	6.6	1889	Milford, Del	Philadelphia, Pa	J. E. McNaughton.
110812	K. G. D. L.	Sch.	1	2	Rigel	112	87	89.8	23.9	9.7	1889	Essex, Mass	Gloucester, Mass	F. G. Wonson.
81207	K. G. D. N.	Sch.	1	2	Winona	108	78	88.4	23.3	9.1	1889	.....do	.....do	Wm. Thompson.

† Composite.

SEAGOING VESSELS, ARRANGED IN THE ORDER OF SIGNAL LETTERS—Continued.

Official No.	Signal letters.	Rig.	Decks.	Masts.	Name of vessel.	Gross tonnage.	Net tonnage.	Length.	Breadth.	Depth.	When built.	Where built.	Home port (where permanent document issues).	Name of managing or principal owner.
								Feet.	*Feet.*	*Feet.*				
92072	K. G. D. P.	Sch.	1	3	Myra B. Weaver....	524	459	154.5	35.0	12.5	1889	Bath, Me.....	Bath, Me.....	Henry A. M'Donald.
157238	K. G. D. Q.	St.shp	4	2	*Dorchester*	2,537	1,875	261.0	40.0	15.3	1889	Wilmington, Del....	Baltimore, Md	M. & M. Transp. Co.
126539	K. G. D. S.	Sch.	1	2	C. T. Hill	140	133	93.0	30.2	7.5	1889	San Francisco, Cal..	San Francisco, Cal..	H. C. Lassen, jr.
95991	K. G. F. C.	Sch.	1	3	H. C. Wright	290	275	130.0	31.0	10.0	1889	Fairhaven, Cal.....	.....do	J. K. Olsen.
120741	K. G. F. D.	Sch.	1	3	Fiheman	174	165	102.3	28.4	8.2	1889	Bath, Me	Deer Isle, Me	F. B. Small.
140984	K. G. F. J.	Sch.	1	2	Louise J. Kenney ..	163	155	96.8	25.4	11.2	1889	Essex, Mass	Seattle, Wash	Alaska Trading Co.
86029	K. G. F. L.	Sch.	1	2	General Cogswell...	137	97	92.0	24.2	10.0	1889	.....do	Bucksport, Me	Thos. M. Nicholson.
92076	K. G. F. M.	Sch.	1	2	Margarett	138	107	92.2	22.7	8.8	1889	.....do	Salem, Mass	H. W. Woodberry.
27635	K. G. F. N.	St.bge	1	1	Yuma	447	369	160.5	223.0	8.3	1889	Philadelphia, Pa....	Philadelphia, Pa....	The Clyde S. S. Co.
161604	K. G. F. P.	Sch.	1	2	Valkyria	139	104	92.6	24.1	10.2	1889	Boothbay, Me.....	Gloucester, Mass ...	Henry Gardner.
136034	K. G. F. Q.	Sch.	1	2	Emma E. Witherell.	114	81	89.5	23.7	10.0	1889	Essex, Mass	.....do	Benj. A. Smith.
130434	K. G. F. S.	Sch.	1	2	Nellie Dixon	111	105	101.9	23.4	9.1	1889	Boston, Mass	Boston, Mass	T. F. McManus.
81160	K. G. F. V.	Sch.	1	3	W. F. Jewett	476	452	155.7	37.7	12.0	1887	Port Ludlow, Wash.	San Francisco, Cal..	J. Knowland.
76797	K. G. H. B.	Sch.	1	2	Joe	119	113	91.8	24.5	7.2	1889	Millbridge, Me	Machias, Me	A. Sawyer.
140990	K. G. H. C.	Sch.	1	2	Lizzie M. Stanwood	105	76	87.0	23.6	9.6	1889	Essex, Mass	Gloucester, Mass ...	Fred L. Davis.
81210	K. G. H. D.	Bkn.	2	3	White Wings.....	678	654	168.0	33.4	17.2	1889	Baltimore, Md	Baltimore, Md	C. Morton Stewart.
110816	K. G. H. F.	*Sch.	2	2	Rondout	845	793	170.5	35.5	20.6	1875	Halifax, Nova Scotia	New York, N. Y....	Lewis Luckenbach.
145512	K. G. H. L.	Sch.	1	2	T. W. Cooper	158	150	99.0	28.3	8.3	1889	East Machias, Me...	Machias, Me.....	John Brown.
92086	K. G. H. N.	St.shp	1	2	Maracaibo.....	1,262	904	231.0	43.0	13.6	1889	Philadelphia, Pa....	Wilmington, Del....	Atlantic and Caribbean St. Nav. Co.
76805	K. G. H. Q.	Sch.	2	4	Jacob S. Winslow ..	910	823	180.4	36.9	18.0	1889	Bath, Me.....	Portland, Me	E. W. Clark.
92090	K. G. H. R.	Sch.	1	3	Marian	258	245	113.0	30.3	9.1	1889	Camden, N. J.....	Philadelphia, Pa....	R. D. Wood & Co.
3434	K. G. H. S.	Sch.	1	2	Ben Hur.....	105	100	85.0	23.6	8.8	1889	Essex, Mass	Gloucester, Mass ...	D. Tarr.
150457	K. G. H. T.	Sch.	1	2	Procyon	113	85	91.4	23.9	10.0	1889	.....do	.... do	F. G. Wonson.
81244	K. G. H. V.	St. s.	1	2	Wrestler	198	99	115.2	25.5	13.2	1889	Boston, Mass	Boston, Mass	Asa Haley.
130439	K. G. J. D.	St. s.	1	3	Niko	1,039	929	189.0	35.0	13.0	1889	Trenton, Mich	Chicago, Ill.....	J. J. Warde, prest.
145516	K. G. J. F.	Sch.	2	4	Talofa.....	1,188	1,051	200.7	40.0	17.6	1889	Bath, Me	Bath, Me	Wm. D. Sewall.
126554	K. G. J. M	Sch.	2	4	Charles K. Schull...	884	827	176.3	38.0	18.2	1889	Camden, N. J	Philadelphia, Pa....	Charles T. Megee.
14484	K. G. J. P.	St. p.	1	2	Kennebec	1,652	1,271	256.0	37.6	13.1	1889	Bath, Me	Bath, Me	Kennebec St. Bt. Co.
150471	K. G. J. Q.	St. p.	2	0	*Puritan*	4,593	3,075	403.5	52.5	18.1	1889	Chester, Pa	Fall River, Mass....	Old Col. St. Bt. Co.
141002	K. G. J. V.	Sch.	1	3	Lilian Woodruff ...	332	288	135.2	30.2	11.0	1889	Boothbay, Me.....	Ellsworth, Me	Charles Hodgkins.
92100	K. G. J. W.	Sch.	2	4	Massasoit	1,377	1,212	216.8	43.1	21.0	1889	Bath, Me	Fall River, Mass....	J. F. Montgomery.
96010	K. G. L. B.	Sch.	2	4	Henry S. Little	1,096	984	195.2	41.0	19.1	1889	... do	Perth Amboy, N. J..	W. P. Pearce.
86046	K. G. L. C.	Sch.	1	4	Golden Shore.....	699	626	185.1	38.5	14.2	1889	Port Blakeley, Wash	San Francisco, Cal..	J. J. Smith.
130444	K. G. L. D.	St. s.	1	0	*Transfer No. 10*.....	217	108	114.0	23.6	11.6	1889	Wilmington, Del....	New Haven, Conn ..	N. Y., N. H. and H. R. R. Co.
76814	K. G. L. F.	Sch.	1	4	John B. Manning...	1,190	1,130	180.0	39.8	17.0	1889	.....do	New York, N. Y	John B. Manning.
76820	K. G. L. N.	Sch.	1	3	Joel F. Sheppard....	567	539	155.0	35.2	13.5	1889	Boothbay, Me	Boston, Mass	Joel F. Sheppard.
92109	K. G. L. P.	Sch.	1	3	Minnie Bergen.....	387	368	143.8	33.5	9.5	1889	Milford, Del	Philadelphia, Pa....	John C. Davis.
92110	K. G. L. Q.	Sch.	1	2	Multnomah.....	124	117	82.5	28.6	6.2	1889	Ledyard, Conn.....	New London, Conn ..	Benjamin Stark, jr.
76823	K. G. L. T.	Sch.	1	3	Joel Cook.....	401	319	146.0	34.2	10.4	1889	Bath, Me	Wilmington, Del....	John W. Hall.
76825	K. G. L. V.	Sch.	1	3	Julia Frances.....	183	174	112.9	27.8	8.6	1889	Kennebunk Pt., Me	Fall River, Mass ...	William Booth.
136064	K. G. L. W.	St.shp	3	4	*El Mar*	3,531	2,539	331.8	42.6	22.6	1889	Philadelphia, Pa...	New York, N. Y....	Isaac E. Gates.
3441	K. G. M. D.	Sch.	1	2	Break of Day.....	123	117	85.3	24.2	8.3	1889	Bath, Me	Bath, Me	Chas. E. Moody.
116145	K. G. M. H.	Bkn.	1	3	S. G. Wilder	604	557	166.8	37.3	14.0	1887	Port Blakeley, Wash	San Francisco, Cal.	The S. G. Wilder Co.
126572	K. G. M. J.	Sch.	1	3	Charles D. Hall	395	375	142.5	35.5	10.4	1889	New London, Conn..	New Haven, Conn ..	E. H. Weaver.
110831	K. G. M. L.	St. s.	1	2	Robert H. Sayre	140	70	95.9	22.6	11.0	1889	Brooklyn, N. Y	New York, N. Y	John W. Sullivan.
126574	K. G. M. P.	St. s.	2	2	C. W. Morse	509	254	154.4	30.0	17.6	1889	Bath, Me	Bath, Me	Morse Trans. Co.
141016	K. G. M. Q.	Sch.	2	4	Lydia M. Deering...	1,224	1,063	204.7	41.1	21.1	1889	.....do	.....do	G. G. Deering.
92118	K. G. M. S.	Sch.	2	4	Marjory Brown.....	1,210	1,061	198.0	40.7	17.8	1889	Wilmington, Del....	Perth Amboy, N. J..	M. A. Osborn.
126576	K. G. M. T.	St.shp	3	2	*Caracas*.....	2,584	1,775	283.6	40.2	20.5	1889	Philadelphia, Pa....	Wilmington, Del....	Atlantic and Caribbean St. Nav. Co.
116283	K. G. M. V.	Sch.	1	3	Sophia Sutherland..	156	148	105.3	25.7	10.3	1889	Tacoma, Wash.....	San Francisco, Cal..	The South Sea Commercial Co.
116833	K. G. M. W.	Sch.	1	3	Robert McFarland..	641	544	174.5	37.5	13.3	1889	Thomaston, Me.....	Thomaston, Me.....	E. L. Montgomery.
126579	K. G. N. B.	Sch.	1	3	Charles E. Falk.....	298	245	142.3	34.0	9.0	1889	Fairhaven, Cal.....	Eureka, Cal	N. H. Falk.
86065	K. G. N. D.	Sch.	2	4	George M. Grant....	1,254	1,148	211.8	40.3	17.8	1889	Westhaven, Conn...	New Haven, Conn ..	Henry Sutton.
14487	K. G. N. F.	Sch.	1	2	Kate Darlington ...	135	128	97.8	28.0	7.1	1889	Baltimore, Md	Baltimore, Md	Thomas J. Hopkins.
116285	K. G. N. J.	Sch.	1	2	Sea Fox.....	111	105	89.1	23.7	9.8	1889	Essex, Mass	Provincetown, Mass.	M. L. Adams.
106667	K. G. N. L.	Sch.	2	3	Agnes E. Manson ..	842	745	174.3	35.7	16.8	1889	Bath, Me	New Haven, Conn ..	Magnus Manson.
141025	K. G. N. M.	Sch.	1	3	Longfellow	267	228	127.6	30.5	9.1	1889	.... do	Bath, Me	John R. Kelley.
136079	K. G. N. P.	St. s.	1	0	*Express*.....	945	538	272.0	44.1	12.6	1889	Wilmington, Del....	New Haven, Conn ..	N. Y., N. H. and H. R. R. Co.
130450	K. G. N. Q.	St. s.	1	0	*New York*	785	497	207.5	31.1	12.4	1889	.....do	Philadelphia, Pa....	W. Cariss, jr.
106668	K. G. N. R.	Sch.	1	3	Addie Charleson....	658	574	156.2	35.5	12.7	1889	East Deering, Me...	Portland, Me	Jacob S. Winslow.
141027	K. G. N. S.	St.shp	3	2	LEONA.....	3,328	2,330	314.0	46.2	20.3	1889	Chester, Pa.....	New York, N. Y	The New York and Texas St. Shp. Co.
92129	K. G. N. V.	Sch.	2	4	Mabel Jordan.....	993	899	180.6	39.1	19.0	1889	Thomaston, Me.....	Thomaston, Me.....	Chas. H. Washburn.
110887	K. G. N. W.	Sch.	1	4	Robert Lewers.....	732	669	185.1	39.2	14.3	1889	Port Blakeley, Wash	San Francisco, Cal..	The Schooner Robert Lewers Co.
157253	K. G. P. B.	Sch.	1	2	Dora A. Lawson	125	93	89.6	23.9	9.6	1889	Essex, Mass	Gloucester, Mass ...	Benjamin A. Smith.
155173	K. G. P. F.	Sch.	2	4	O. H. Brown	1,051	959	187.2	41.3	16.9	1889	Bath, Me	Perth Amboy, N. J.	T. S. P. Brown.
141021	K. G. P. H.	St. s.	1	2	*L. Luckenbach*.....	255	127	122.0	22.2	14.2	1889	Camden, N. J.....	New York, N. Y	L. Luckenbach.
92132	K. G. P. J.	Bk.	2	3	Matanzas.....	1,028	976	196.3	37.4	17.5	1889	Bath, Me	.....do	Thomas Erickson.
96021	K. G. P. L.	Sch.	1	2	Harry L. Belden	123	117	94.2	25.4	9.8	1889	Essex, Mass	Boston, Mass	John Fallon.
76888	K. G. P. M.	Sch.	1	2	Joseph P. Johnson..	98	93	87.6	23.7	9.2	1889	.....do	Provincetown, Mass.	M. L. Adams.
92134	K. G. P. N.	Sch.	1	3	Mary L. Crosby.....	487	463	143.1	34.2	12.4	1889	Millbridge, Me	Belfast, Me	W. S. Pendleton.
126597	K. G. P. Q.	St.shp	2	2	*Charlotte*	1,746	1,197	228.9	38.0	22.0	1889	Philadelphia, Pa....	Baltimore, Md	B., C. & R. St. Bt. Co.
76841	K. G. P. R.	Sch.	2	3	Jennie C. May	882	745	177.8	35.8	16.7	1889	Bath, Me	Bridgeport, Conn ...	John N. Ferris.

SEAGOING VESSELS, ARRANGED IN THE ORDER OF SIGNAL LETTERS—Continued.

Official No.	Signal letters.	Rig.	Decks.	Masts.	Name of vessel.	Gross tonnage.	Net tonnage.	Length.	Breadth.	Depth.	When built.	Where built.	Home port (where permanent document issues).	Name of managing or principal owner.
								Feet.	*Feet.*	*Feet.*				
81239	K. G. P. S.	Sch.	2	4	William K. Park....	1,252	1,189	201.0	39.3	21.3	1889	Camden, N. J	Somers Point, N. J..	Peter B. Reed.
3446	K. G. P. T.	Bkn.	2	3	Bruce Hawkins.....	614	546	152.0	35.6	16.0	1889	East Boston, Mass .	Boston, Mass	James Gurney, jr.
106678	K. G. P. V.	Sch.	2	4	Augustus Welt.....	1,221	1,111	203.9	40.9	21.5	1889	Waldoboro, Me	.....do	J. Baker & Co.
120782	K.G. P.W.	Sch.	1	3	Florence.....	699	596	166.3	35.5	12.8	1889	East Deering, Me...	Portland, Me	E. M. Clark.
76842	K. G. Q. B.	Sch.	1	3	Johanna Swan.....	668	567	150.5	35.5	12.5	1889	Harrington, Me	Machias, Me.....	E. W. Schackford.
76848	K. G. Q. C.	Sch.	2	4	J. R. Teel	870	756	177.6	38.0	19.3	1889	Newburyport, Mass.	Boston, Mass	S. R. Crowell.
155175	K. G. Q. D.	Sch.	1	4	Olga	498	444	164.0	36.0	12.2	1889	Eureka, Cal...	San Francisco, Cal..	Chas. Nelson.
86069	K. G. Q. F.	Sch.	1	3	Gertrude A. Bartlett	374	291	139.3	34.9	11.3	1889	Brewer, Me.....	Bangor, Me.....	F. W. Ayer.
106682	K. G. Q. J.	Sch.	2	4	Alicia B. Crosby....	1,113	1,016	204.4	40.3	18.5	1889	Bath, Me	Portland, Me	E. W. Clark.
92139	K. G. Q. L.	Sch.	2	4	Margurite	1,553	1,475	234.6	46.1	20.6	1889	.....do	Fall River, Mass....	Wm B. Church.
3449	K. G. Q. M.	St.shp	2	2	*Bluefields*.....	736	445	208.5	24.0	12.7	1866	Greenock, Scotland.	Baltimore, Md	N.Y. & Balt. Trans. Line.
76845	K. G. Q. N.	Sch.	1	3	Jesse Barlow	276	262	120.6	30.4	11.1	1889	Boston, Mass	Hyannis, Mass	E. W. Barlow.
92140	K. G. Q. P.	Sch.	1	3	Montana.....	377	336	136.1	31.9	10.6	1889	Bath, Me	New York, N. Y	H. P. Dyer.
96022	K. G. Q. R.	Sch.	2	3	H. E. Thompson....	683	609	153.4	32.5	18.1	1889	Machias, Me	Machias, Me.....	C. H Thompson.
76846	K. G. Q. S.	Bkn.	2	3	John Swan	721	628	149.5	34.1	18.6	1889	Columbia Falls, Me	New York, N. Y	William H. Swan.
76849	K. G. Q. V.	Sch.	1	3	James Duffield.....	187	177	112.3	28.0	8.8	1889	New London, Conn	Hartford, Conn	J. Henry Jones.
136097	K. G. Q. W.	Sch.	1	2	Essex.....	116	84	88.7	23.8	10.2	1889	Essex, Mass	Gloucester, Mass...	J. Pew & Son.
81246	K. G. R. B.	Sch.	1	3	Waltham	523	448	165.9	35.0	12.0	1889	Boston, Mass	Boston, Mass	H. W. Barter.
136098	K. G. R. C.	Sch.	1	3	Edna	325	282	122.5	32.7	10.4	1889	Columbia Falls, Me.	Machias, Me.....	W. E. Donovan.
86072	K. G. R. D.	Bkn.	2	3	Good News.....	712	676	166.4	33.4	17.2	1889	Baltimore, Md	Baltimore, Md	C. M. Stewart & Co.
106686	K. G. R. H.	Sch.	1	3	Annie B. Mitchell..	463	439	145.3	34.0	11.9	1889	Madison, Conn.....	New London, Conn.	Carlos Barry.
126609	K. G. R. J.	Sch.	1	3	Clifford I. White....	305	259	122.2	32.5	10.4	1889	Harrington, Me.....	Machias, Me.....	W. H. Faulkingham.
126214	K. G. R. M.	St. s.	1	2	*City of Kingston*....	1,117	697	246.0	33.5	12.5	1884	Wilmington, Del ...	Pt. Townsend, Wash	Puget Sound and Alaska S. S. Co.
161615	K. G. R. N.	Sch.	1	4	Van Lear Black	634	546	159.3	35.8	12.0	1889	Baltimore, Md	Wilmington, Del....	Charles F. Lacey.
126603	K. G. R. P.	Sch.	2	4	Clara A. Donnell ...	1,177	990	203.8	41.1	20.0	1889	Bath, Me	Bath, Me	Wm. T. Donnell.
76853	K. G. R. Q.	Sch.	2	4	John S. Ames	963	816	188.2	38.3	18.7	1889	.....do	Dennis, Mass	O. D. Chase.
100457	K. G. R. T.	Bkn.	1	3	Irmgard	670	614	176.6	37.8	14.4	1889	Port Blakeley, Wash	San Francisco, Cal..	Irmgard Co.
14488	K. G. R. V.	St.shp	3	2	Kansas City	3,679	2,163	327.0	45.0	18.8	1889	Chester, Pa	Savannah, Ga	N. E. & Sav. S. S. Co.
76855	K. G. R. W.	Sch.	1	3	J. Henry Edmunds.	284	254	123.6	28.4	9.5	1889	Dennisville, N. J....	Bridgeton, N. J	C. L. Fidler.
14489	K. G. S. C.	Sch.	1	3	Kate S. Flint.....	582	522	171.1	34.8	13.0	1889	Bath, Me	New York, N. Y	W. B. Flint.
106046	K. G. S. D.	St. s.	1	2	*Argus*	170	85	112.7	22.0	11.3	1882	Camden, N. J	Boston, Mass	Asa Haley.
3141	K. G. S. F.	St. s.	1	2	*Battler*	138	76	108.4	22.0	9.4	1881	Philadelphia, Pa....	New York, N. Y	Dan'l McWilliams.
20599	K. G. S. L.	Sch.	1	2	Quickstep	104	75	91.0	24.0	10.2	1889	Essex, Mass	Gloucester, Mass ...	William Thompson.
100459	K. G. S. Q.	Sch.	1	3	Ira B. Ellems	305	264	123.0	28.6	8.6	1889	Rockland, Me.....	Rockland, Me	M. J. Marston.
86076	K. G. S. T.	Bkn.	1	4	Gardiner City	475	451	169.0	39.0	12.0	1889	North Bend, Oreg...	San Francisco, Cal..	A. M. Simpson.
96028	K. G. S. V.	Sch.	1	2	Hattie E. Worcester	117	112	92.5	24.1	10.7	1889	Essex, Mass	Gloucester, Mass ...	W. H. Jordan.
76859	K. G. S. W.	Sch.	2	4	John H. Platt.....	1,172	1,035	204.0	40.4	18.6	1889	Madison, Conn....	New Haven, Conn ..	F. W. Benedict.
3455	K. G. T. C.	St. s.	3	2	*Brixham*	900	530	183.0	27.1	21.1	1885	Sunderland, England	Boston, Mass	Boston and Alaska Transportation Co
76861	K. G. T. D.	Sch.	2	4	James G. Beecher ..	831	728	190.7	39.8	18.0	1889	New Haven, Conn ..	New Haven, Conn ..	H. B. Ives.
14491	K. G. T. F.	*Sch.	2	3	Kingston	1,070	1,020	181.0	35.3	21.8	1875	Dorchester, N. B...	New York, N. Y	L. Luckenbach.
81251	K. G. T. H.	St. s.	1	2	Wm. E. Chapman ...	281	140	124.8	29.7	11.7	1889	Brooklyn, N. Y.....	.....do	The Merritt & Chapman Derrick and Wrecking Co.
120791	K. G. T. J.	Sch.	1	4	Florence Creadick..	732	657	164.4	35.0	13.3	1890	Milton, Del.....	Philadelphia, Pa	Wm. M. Lank.
3456	K. G. T. N.	Sch.	2	3	Benj. C. Frith.....	888	843	182.1	37.4	18.1	1890	Thomaston, Me	Thomaston, Me.....	Thos. W. Dunn.
86077	K. G. T. P.	Sch.	1	2	Golden Hope	106	75	89.0	24.0	9.5	1890	Essex, Mass.....	Gloucester, Mass ...	D. B. Smith.
76863	K. G. T. S.	Bkn.	2	3	John S. Emery.....	910	803	167.7	35.7	22.1	1890	Boston, Mass	Boston, Mass.....	D. S. Emery.
126605	K. G. T. V.	Sch,	2	4	Clarence H. Venner.	934	814	184.0	38.0	20.0	1890	Newburyport, Mass.	Dennis, Mass	U. B. Fiske.
100462	K. G. T. W.	St. s.	1	2	*International*.....	400	200	130.0	26.0	16.2	1890	Philadelphia, Pa ...	Philadelphia, Pa	Reading Company
126606	K. G. V. C.	Sch.	1	3	Cactus.....	534	456	149.4	34.7	12.8	1890	Bath, Me	Bath, Me	James B. Drake.
92153	K. G. V. D.	St. s.	1	2	*Mars*	278	130	117.2	23.0	15.7	1890	Camden, N. J	Philadelphia, Pa....	Geo. W. Shepherd, jr
100465	K. G. V. F.	St. shp	3	2	*Indian*	1,576	1,133	227.0	38.0	26.0	1890	Wilmington, Del....	Boston, Mass	Boston and Philadelphia S. S. Co.
126607	K. G. V. H.	Sch.	2	4	Chas. L. Davenport.	1,032	929	190.9	38.2	18.8	1890	Thomaston, Me.....	Thomaston, Me....	Charles H. Washburn.
86073	K. G. V. J.	St. s.	1	2	F. W. Roebling	155	77	102.2	22.1	12.7	1890	Milford, Del	New York, N. Y	The Atlantic Transportation Co.
116311	K. G. V. L.	*Sch.	1	2	Shenandoah.....	841	824	186.5	35.6	16.0	1890	Perth Amboy, N.J..	Philadelphia, Pa	Asa S. Wing.
155177	K. G. V. M.	St. shp	3	2	*Orizaba*.....	3,496	2,334	336.2	43.2	22.0	1889	Chester, Pa	New York, N. Y	N. Y. & Cuba Mail S. S. Co.
76866	*K. G. V. N.	Sch.	1	4	James Judge	680	594	159.2	36.0	13.4	1890	Wilmington, Del ...	Philadelphia, Pa ..	James Hughes.
116312	K. G. V. Q.	*Sch.	1	2	Schuylkill	841	824	186.5	35.0	16.0	1890	Perth Amboy. N.J..	.....do	Asa S. Wing.
96031	K. G. V. S.	Sch.	1	2	Herman	105	100	87.5	24.5	10.0	1890	Benicia, Cal	San Francisco, Cal..	The North American Commercial Co.
81255	K. G. W. B.	Sch.	2	4	William Johnson ...	777	738	174.0	37.5	18.0	1890	Camden, Me	Somers Point, N. J..	P. B. Reed
120793	K. G. W. D.	Sch.	1	3	Frederick Roessner.	406	326	144.6	33.0	11.1	1890	Bath, Me.	Bath, Me	James B. Drake.
14494	K. G. W. H.	Shp.	2	4	KENILWORTH	2,293	2,146	300.2	43.1	24.2	1887	Port Glasgow, Scot.	New York, N. Y....	D. B. Dearborn.
3461	K. G. W. M.	*Sch.	1	2	Brookside.....	841	824	86.5	35.0	16.0	1890	Perth Amboy, N.J..	Philadelphia, Pa ...	Asa S. Wing.
155178	K. G. W. N.	Sch.	1	2	Oliver Wendell Holmes.	107	75	89.0	28.8	9.9	1890	Essex, Mass	Gloucester, Mass ...	W. H. Jordon.
110852	K. G. W. Q.	Sch.	2	4	R. F. Pettigrew	931	833	183.7	37.3	18.0	1890	Bath, Me	Portland, Me	E. W. Clark.
126613	K. G. W. T.	St. s.	2	2	Cottage City	1,885	981	233.1	40.6	23.2	1890	.....do	New York, N. Y	Pacific Coast Co.
141052	K. H. B. C.	Sch.	1	2	Lucille	104	71	87.8	23.9	9.7	1890	Essex, Mass	Gloucester, Mass ...	E. A. Bradley.
126615	K. H. B. G.	Sch.	1	3	Celia F.....	412	391	145.7	34.4	12.0	1890	Brewer, Me.....	Bangor, Me.....	Charles A. Barbour.
136109	K. H. B. J.	Sch.	1	2	Eliza B. Campbell ..	100	69	88.4	23.9	9.8	1890	Essex, Mass	Gloucester, Mass ...	S. G. Pool.

SEAGOING VESSELS, ARRANGED IN THE ORDER OF SIGNAL LETTERS—Continued.

Official No.	Signal letters.	Rig.	Decks.	Masts.	Name of vessel.	Gross tonnage.	Net tonnage.	Length.	Breadth.	Depth.	When built.	Where built.	Home port (where permanent document issues).	Name of managing or principal owner.
								Feet.	*Feet.*	*Feet.*				
106715	K. H. B. N.	Sch.	1	2	Altana M. Jagger ..	132	125	102.4	22.0	7.8	1890	Wilmington, Del....	Providence, R. I....	A. J. Miller.
3466	K. H. B. Q.	Sch.	1	2	Beechwood	841	824	186.5	35.0	16.0	1890	Perth Amboy, N. J..	Philadelphia, Pa....	Asa S. Wing.
92171	K. H. B. S.	St. s.	2	3	MAVERICK	1,561	1,118	240.0	36.2	24.0	1890	Baltimore, Md	New York, N. Y	Standard Oil Co.
120795	K. H. B. T.	Sch.	1	2	Fred A. Emerson ...	122	98	85.0	26.5	7.6	1890	Boothbay Harbor, Me	Boothbay, Me.....	Wm. G. Blake.
116320	K. H. B. V.	Sch.	1	2	Sunbeam	108	103	82.9	26.0	6.5	1890	Bath, Me	Bath, Me	James L. Spinney.
96039	K. H. C. D.	St. shp	3	2	*H. M. Whitney*	2,706	1,790	271.8	43.0	19.2	1890	Philadelphia, Pa....	Boston, Mass	H. M. Whitney.
106723	K. H. C. F.	Sch.	1	3	Aloha	638	560	171.3	35.1	13.5	1890	Bath, Me.....	Bath, Me	Joseph F. Skolfield.
130469	K. H. C. M.	*Sch.	2	3	N. & W. 1.....	1,082	1,063	193.1	36.8	19.2	1890	Brooklyn, N. Y	Philadelphia, Pa....	Norfolk and Western R. R. Co.
130470	K. H. C. N.	*Sch.	2	3	N. & W. 3.....	863	845	176.0	36.8	17.3	1890	.....do	.....do	Do.
126624	K. H. C. Q.	Sch.	2	4	Charles Davenport .	1,297	1,157	199.2	41.8	20.8	1890	Bath, Me	Bath, Me	J. R. Kelley.
106731	K. H. C. S.	St. s.	1	0	*Atkins Hughes*.....	115	57	88.7	19.0	10.2	1890	Philadelphia, Pa....	Philadelphia, Pa....	A. S. Hughes.
14497	K. H. C. W.	*Sch.	1	2	Kohinoor	841	824	186.5	35.0	16.0	1890	Perth Amboy, N. J..	.....do	S. R. Shipley.
106739	K. H. D. F.	Sch.	1	3	Adele Ball.....	422	359	142.3	34.2	10.4	1890	Milford, Del	.....do	Silas Dodd.
126628	K. H. D. G.	Sch.	2	4	Charles A. Campbell	1,576	1,503	228.3	40.4	21.6	1890	Bath, Me.....	New York, N. Y	H. F. Morse.
81268	K. H. D. P.	Sch.	2	4	William Neely	897	792	173.4	38.3	18.8	1890	New Haven, Conn..	New Haven, Conn ..	E. M. Brown.
136117	K. H. D. Q.	Sch.	2	4	Edith Olcott.....	1,194	1,146	192.4	41.4	18.4	1890	Bath, Me.....	New York, N. Y	Geo. C. Warren.
150488	K. H. D. R.	St. p.	1	2	Portland.....	2,283	1,517	280.9	42.1	15.5	1890	.....do	Portland, Me	Portland S. S. Co.
150489	K. H. D. S.	Sch.	2	4	Percy Birdsall.....	1,127	1,071	191.0	39.0	17.6	1890	Wilmington, Del....	Perth Amboy, N. J..	John Holmes.
76882	K. H. D. T.	Sch.	2	4	James W. Fitch	1,120	1,027	198.5	39.2	18.7	1890	Waldoboro, Me	Boston, Mass	R. R. Freeman.
141063	K. H. D. V.	Sch.	1	3	Laura L. Sprague...	594	564	154.4	36.2	11.2	1890	Rockland, Me.....	Marblehead, Mass ..	Sprague & Breed Coal Co.
150490	K. H. F. B.	Sch.	1	3	Percy and Lillie....	503	478	141.0	33.5	14.1	1890	Port Jefferson, N. Y.	New York, N. Y	F. & L. Jones.
136122	K. H. F. C.	Sch.	1	3	Edward H. Blake...	544	484	154.7	34.6	13.0	1890	Millbridge, Me.....	Bangor, Me	A. H. Babcock.
136124	K. H. F. G.	Sch.	2	4	Edith L. Allen.....	969	920	185.3	39.1	18.4	1890	Richmond, Me	Bath, Me.....	C. H. T. J. Southard.
116326	K. H. F. J.	Sch.	1	3	Sadie C. Sumner....	672	586	176.7	37.5	14.1	1890	Thomaston, Me	Thomaston, Me	Thomas W. Dunn.
130477	K. H. F. L.	Sch.	1	2	Norumbega.....	126	91	107.5	24.0	10.5	1890	Essex, Mass	Gloucester, Mass....	J. A. McKinnon.
106747	K. H. F. M.	Slp.	1	1	Albert Baldwin	123	117	86.0	27.2	7.3	1890	.....do	.....do	Rockp't Granite Co.
96053	K. H. F. P.	Sch.	1	3	Henry Clausen, jr ..	549	476	153.7	34.5	13.0	1890	Bath, Me.....	Bath, Me.....	J. B. Drake.
106750	K. H. F. Q.	Sch.	1	3	Addie P. McFadden.	251	199	125.2	30.1	8.1	1890	.....do	.....do	H. H. Donnell.
136132	K. H. F. R.	*Sch.	1	2	Ellangowan	841	824	186.5	35.0	16.0	1890	Perth Amboy, N. J..	Philadelphia, Pa....	A. S. Wing.
106751	K. H. F. S.	St. shp	3	4	*Australia*	2,755	1,937	376.9	37.4	26.3	1875	Glasgow, Scotland ..	San Francisco, Cal..	Oceanic S. S. Co.
130479	K. H. F. T.	St. s.	1	2	Nathan Hale.....	299	149	121.8	27.0	14.2	1890	New London, Conn..	New London, Conn..	Alfred H. Chappell.
126647	K. H. F. W.	St. s.	1	2	*Carbonero*	361	180	134.5	25.5	15.3	1890	Camden, N. J	New York, N. Y	W. D. Munson.
106756	K. H. G. D.	Bk.	1	3	Albert.....	682	648	182.1	38.3	14.6	1890	Port Blakeley, Wash	San Francisco, Cal..	The Bark Albert Co.
130482	K. H. G. F.	Sch.	2	4	Nimbus	884	809	185.7	37.3	19.3	1890	Belfast, Me	Boston, Mass	J. H. Flitner.
126651	K. H. G. M.	Sch.	1	3	Carrie E. Look.....	530	457	154.6	35.2	12.0	1890	Rockland, Me.....	Rockland, Me.....	O. N. Stevens.
96058	K. H. G. N.	Sch.	1	2	Herald of the Morning.	198	159	101.7	29.5	8.3	1890	Bath, Me	Brooklin, Me	W. J. Johnson.
130485	K. H. G. Q.	*Sch.	2	3	N. and W. 4.....	1,081	1,063	193.1	36.8	19.2	1890	Brooklyn, N. Y	Philadelphia, Pa ...	Norfolk and Western R. R. Co.
126652	K. H. G. R.	Sch.	1	3	Sedgwick.....	605	473	165.3	36.1	13.2	1890	Thomaston, Me.....	Boston, Mass	Daniel S. Emery.
145549	K. H. G. S.	Sch.	2	3	Thomas F. Pollard..	731	677	157.5	34.0	17.0	1890	Dennisville, N. J....	Bridgeton, N. J	A. H. Jarman.
81276	K. H. G. T.	Sch.	2	4	William C. Tanner..	1,033	982	191.4	38.3	19.3	1890	Bath, Me	Bath, Me	G. G. Deering.
86096	K. H. G. V.	Sch.	1	3	G. W. Watson	452	397	150.0	36.0	12.0	1890	Fairhaven, Cal.....	San Francisco, Cal..	Hans Madison.
106760	K. H. G. W.	*Sch.	1	2	Alice	689	615	169.4	33.8	15.3	1890	Boston, Mass	Boston, Mass	James Woolley.
92200	K. H. J. D.	Sch.	3	4	Major Pickands	984	873	184.2	37.9	12.1	1890	East Deering, Me...	Portland, Me.....	E. W. Clark.
76933	K. H. J. F.	St. s.	1	0	JOSEPH L. COLBY	1,245	914	265.0	36.0	22.0	1890	Superior, Wis.....	Buffalo, N. Y.....	Am. Steel Barge Co.
75889	K. H. J. G.	Sch.	1	3	Jesse C. Woodhull..	602	572	158.0	35.8	13.8	1890	Bath, Me	New York, N. Y	J. C. Townsend.
86098	K. H. J. L.	Sch.	1	3	Golden Ball	286	242	124.2	30.3	10.5	1890	Kennebunk Pt., Me.	New Bedford, Mass.	Jas. C. Gibbs.
116336	K. H. J. N.	Sch.	2	4	Senator Sullivan....	737	654	164.2	35.2	16.8	1890	Boston, Mass	Boston, Mass	W. E. Crockett.
126656	K. H. J. P.	Sch.	2	4	Charles M. Patterson.	834	760	168.8	38.5	16.7	1890	Camden, N. J	Philadelphia, Pa....	George A. Tunnel.
92202	K. H. J. Q.	Sch.	2	4	Maria O. Teel.....	1,125	982	197.9	40.2	18.9	1890	Newburyport, Mass.	Boston, Mass	Samuel R. Crowell.
106761	K. H. J. R.	Sch.	2	4	Alice Holbrook	722	686	170.2	35.9	18.3	1890	Camden, Me	New York, N. Y....	Wm. B. Bowne.
116338	K. H. J. W.	St. shp	3	2	*Santuit*	1,337	863	246.5	29.3	17.4	1873	Dumbarton, Scotland	Boston, Mass	L. G. Burnham.
136142	K. H. L. B.	Bkn.	1	3	Ethel V. Boynton...	739	654	161.3	34.0	16.2	1890	Harrington, Me.....	Machias, Me.....	J. H. Boynton.
136143	K. H. L. D.	*Sch.	1	2	Elmwood	841	824	186.5	35.0	16.0	1890	Perth Amboy, N. J..	Philadelphia, Pa....	A. S. Wing.
130489	K. H. L. G.	Sch.	2	3	N. and W. 2	926	907	176.0	34.6	19.3	1890	Brooklyn, N. Y	.....do	A. J. Hemphill.
126635	K. H. L. J.	St. shp	2	2	*City of Seattle*.....	1,411	767	244.6	40.0	15.0	1890	Philadelphia, Pa....	Tacoma, Wash.....	P. S. and A. S. S. Co.
106767	K. H. L. M.	Sch.	1	3	Anna M. Stammer ..	419	315	142.3	34.1	10.3	1890	Bath, Me	Shieldsboro, Miss...	Henry Buddig.
86103	K. H. L. N.	Sch.	2	4	George Bailey	1,245	1,047	192.4	41.3	18.7	1890	.....do	Perth Amboy, N. J..	Asher Curtis.
130493	K. H. L. S.	*Sch.	2	3	N. and W. 6.....	864	845	176.0	36.8	17.3	1890	Brooklyn, N. Y	Philadelphia, Pa....	Norfolk and Western R. R. Co.
116344	K. H. L. T.	St. shp	4	2	SEGURANÇA	4,033	2,806	321.3	45.3	17.4	1890	Chester, Pa	New York, N. Y	N. Y. & Cuba Mail S. S. Co.
136146	K. H. L. V.	Sch.	2	4	Elvira J. French....	950	902	189.4	38.1	19.2	1890	Boothbay, Me.....	Dennis, Mass	Benj. Kendricks.
161002	K. H. M. B.	*Sch.	1	2	Keystone	841	824	186.5	35.0	16.0	1890	Perth Amboy, N. J..	Philadelphia, Pa....	S. R. Shipley.
116349	K. H. M. C.	Sch.	1	3	Sequoia.....	341	324	150.0	35.0	11.0	1890	Fairhaven, Cal.....	San Francisco, Cal..	L. F. Larcen.
120804	K. H. M. D.	Sch.	1	2	Florence A	154	126	96.5	27.4	7.2	1890	Cherryfield, Me.....	Machias, Me	A. C. Strout.
120805	K. H. M. L.	Sch.	1	3	Frances Goodnow...	359	341	134.4	33.3	10.7	1890	Harbor View, Mass.	Boston, Mass.....	Edwin P. Boggs.
81286	K. H. M. N.	Bkn.	1	4	Willie R. Hume ...	665	589	183.1	39.6	14.6	1890	North Bend, Oreg ...	San Francisco, Cal..	G. W. Hume.
141081	K. H. M. Q.	Sch.	2	4	Lyman M. Law	1,300	1,154	211.1	40.3	18.1	1890	Westhaven, Conn...	New Haven, Conn ..	J. D. Dewell.
130499	K. H. M. S.	*Sch.	2	3	N. and W. 5.....	925	907	176.0	34.6	19.3	1890	Brooklyn, N. Y	Philadelphia, Pa....	Norfolk and Western R. R. Co.
130500	K. H. M. V.	St. s.	1	2	*N. and W. 1*	311	155	125.0	25.0	14.7	1890	Camden, N. J	.....do	Do.
96070	K. H. N. B.	Sch.	1	3	Howard B. Peck	472	448	150.0	35.0	12.0	1890	New London, Conn ..	New London, Conn..	Carlos Barry.
161003	K. H. N. D.	Sch.	1	4	King Cyrus.....	717	630	188.5	38.4	14.7	1890	Port Blakeley, Wash	San Francisco, Cal..	James Tuft.

SEAGOING VESSELS, ARRANGED IN THE ORDER OF SIGNAL LETTERS—Continued.

Official No.	Signal letters.	Rig.	Decks.	Masts.	Name of vessel.	Gross tonnage.	Net tonnage.	Length.	Breadth.	Depth.	When built.	Where built.	Home port (where permanent document issues).	Name of managing or principal owner.
								Feet.	*Feet.*	*Feet.*				
27639	K. H. N. F.	St. shp	3	2	YUCATAN	3,525	2,317	336.2	43.2	22.3	1890	Chester, Pa	New York, N. Y	N. Y. & Cuba Mail S. S. Co.
92223	K. H. N. G.	Sch.	2	3	Mary B. Baird	906	811	170.0	36.4	19.1	1890	Camden, N. J	Philadelphia, Pa	Henry D. May.
150500	K. H. N. J.	St. shp	3	2	Pawnee	1,801	1,304	203.2	38.0	19.5	1890	Philadelphia, Pa	New York, N. Y	The Clyde S. S. Co.
116354	K. H. N. L.	Shp.	2	3	S. D. Carleton	1,882	1,788	240.4	44.4	25.4	1890	Rockport, Me	Rockport, Me	P. J. Carleton.
116353	K. H. N. M.	St. s.	2	2	STILLWATER	1,019	509	195.0	29.0	21.6	1883	Glasgow, Scotland	New Orleans, La	Belize Royal Mail and Central American S. S. Co.
106774	K. H. N. P.	St. shp	3	2	ALGONQUIN	2,832	2,257	276.0	43.0	19.0	1890	Philadelphia, Pa	New York, N. Y	The Clyde S. S. Co.
86111	K. H. N. S.	*Sch.	1	2	Girard	841	824	186.5	35.0	16.0	1890	Perth Amboy, N. J	Philadelphia, Pa	Albert H. O'Brien.
106777	K. H. N. T.	Sch.	1	3	Anna Pendleton	548	521	157.0	34.7	12.8	1890	Millbridge, Me	Belfast, Me	G. D. Pendleton.
116223	K. H. N. V.	St. s.	1	2	Sapphire	120	60	118.3	19.4	10.2	1888	Bath, Me	Buffalo, N. Y	J. J. Albright.
157283	K. H. N. W.	Sch.	1	3	Damietta and Joanna.	330	273	132.5	31.8	10.6	1890	Yarmouth, Me	Portland, Me	H. M. Sargent.
86112	K. H. P. B.	Bkn.	2	3	Grace Lynwood	658	599	156.0	34.0	18.0	1890	Bucksport, Me	New York, N. Y	H. T. Knowlton.
150501	K. H. P. C.	Bgn.	1	2	Pitcairn	171	163	93.5	27.2	10.0	1890	Benicia, Cal	Detroit, Mich	C. H. Jones.
136153	K. H. P. D.	Sch.	1	3	Elwood H. Smith	439	372	146.0	35.0	10.6	1890	New London, Conn	New Haven, Conn	Jeremiah Smith.
106780	K. H. P. G.	Sch.	2	4	Addie M. Anderson	934	807	183.6	38.5	17.6	1890	Bath, Me	New York, N. Y	Wm. A. Anderson.
161005	K. H. P. J.	Bkn.	2	3	Kremlin	786	698	161.6	36.2	17.3	1890	do	Boston, Mass	D. S. Emery.
136154	K. H. P. L.	*Sch.	2	3	Esopus	620	603	142.7	32.3	20.2	1869	Voltri, Italy	Providence, R. I	R. B. Little & Co.
96073	K. H. P. M.	Sch.	1	2	Harold L. Berry	119	113	87.4	26.3	6.9	1890	Georgetown, Me	do	Charles C. Crosby.
126675	K. H. P. N.	Sch.	1	4	Carrier Dove	707	634	188.7	39.0	14.2	1890	Port Blakeley, Wash	San Francisco, Cal	J. Jensen.
116360	K. H. P. R.	Sch.	2	4	Susie M. Plummer	920	808	181.5	37.6	17.6	1890	Thomaston, Me	Boston, Mass	Jas. F. Bliss.
126679	K. H. P. T.	Sch.	1	3	Clara A. Phinney	480	388	152.0	34.4	11.4	1890	Bath, Me	New Bedford, Mass	John C. Shaw.
116362	K. H. P. V.	Bk.	2	3	St. Katherine	1,263	1,153	202.8	39.3	19.1	1890	do	New York, N. Y	John Wild.
161640	K. H. P. W.	Sch.	1	2	Vine	223	222	107.9	31.1	11.3	1890	Gig Harbor, Wash	Tacoma, Wash	John E. Burns.
81295	K. H. Q. B.	Sch.	2	3	William H. Swan	840	728	171.0	36.9	19.5	1890	Camden, N. J	Philadelphia, Pa	R. C. Davidson.
136155	K. H. Q. D.	St. s.	2	2	*Elihu Thomson*	896	448	195.1	28.0	20.6	1888	Newcastle, England	Bangor, Me	David R. Campbell & Sons.
126681	K. H. Q. F.	St. shp	2	3	*Conemaugh*	2,328	1,739	293.8	37.1	24.3	1882	Sunderland, England	New York, N. Y	Internat. Nav. Co.
96076	K. H. Q. G.	Sch.	1	3	Harry Knowlton	317	277	128.7	33.5	11.1	1890	Tottenville, N. Y	do	Daniel Zeluff.
136156	K. H. Q. J.	Sch.	1	2	Ethel	152	127	98.9	27.8	7.3	1890	Cherryfield, Me	Machias, Me	James A. Leighton.
96077	K. H. Q. L.	Sch.	1	3	Harry W. Haynes	295	250	129.3	31.0	9.8	1890	Ellsworth, Me	Ellsworth, Me	C. C. Burrill.
96078	K. H. Q. N.	*Sch.	1	2	Henry Clay	841	824	186.5	35.0	16.0	1890	Perth Amboy, N. J	Philadelphia, Pa	Albert H. O'Brien.
76907	K. H. Q. P.	Sch.	1	3	J. M. Weatherwax	384	365	140.0	27.8	11.4	1890	Aberdeen, Wash	San Francisco, Cal	L. M. W. Sorensen.
130510	K. H. Q. R.	St. s.	1	0	*Neuse*	720	487	200.0	31.0	11.0	1890	Wilmington, Del	Wilmington, Del	Ed. Andrews.
150502	K. H. Q. S.	St. p.	2	0	*Plymouth*	3,770	2,280	352.0	50.4	18.8	1890	Chester, Pa	Fall River, Mass	Old Col. St. Bt. Co.
91966	K. H. Q. V.	St. s.	1	0	*Manteo*	583	408	190.0	26.0	9.0	1887	Wilmington, Del	New York, N. Y	N. Y. & Cuba Mail S. S. Co.
106787	K. H. R. B.	Sch.	1	3	Azalea	344	327	150.0	35.0	11.0	1890	Eureka, Cal	San Francisco, Cal	John Dolbeer.
136159	K. H. R. C.	Bkn.	2	3	Eleanor M. Williams	717	659	159.4	32.8	18.2	1890	Machias, Me	New York, N. Y	B. T. Thurlow.
76911	K. H. R. D.	Sch.	1	3	J. E. du Bignon	542	458	157.7	35.0	13.4	1890	Boston, Mass	Boston, Mass	W. A. Turner.
106788	K. H. R. F.	Sch.	1	3	Abbie Bowker	191	182	104.7	29.6	8.6	1890	Phippsburg, Me	Bath, Me	Charles V. Minott.
116364	K. H. R. G.	Sch.	1	4	Salvator	467	385	160.0	36.0	11.6	1890	Eureka, Cal	San Francisco, Cal	C. A. Hooper.
157285	K. H. R. J.	Sch.	2	4	D. H. Rivers	1,072	963	190.8	38.7	19.1	1890	Thomaston, Me	Thomaston, Me	T. W. Dunn.
157286	K. H. R. N.	Sch.	1	3	D. J. Sawyer	343	288	136.8	32.4	10.8	1890	Jonesport, Me	Machias, Me	Geo. F. Kelley.
81300	K. H. R. Q.	Sch.	1	3	Winnegance	264	250	126.7	30.4	8.4	1890	Phippsburg, Me	Bath, Me	John G. Morse.
106792	K. H. R. S.	St. s.	2	2	Alice Blanchard	541	396	146.6	28.8	18.0	1890	Tacoma, Wash	San Francisco, Cal	The Blanchard Co.
126683	K. H. R. T.	Sch.	1	3	Caroline C. Foss	381	334	136.3	32.5	11.1	1890	Franklin, Me	Mt. Desert Ferry, Me	Fred. E. Crabtree.
141091	K. H. R. V.	Sch.	2	4	Monhegan	1,030	892	184.4	39.0	18.6	1890	Rockland, Me	New York, N. Y	Wm. H. Swan.
86116	K. H. R. W.	Sch.	2	4	George E. Walcott	1,553	1,388	212.7	44.1	19.6	1890	Bath, Me	Portland, Me	E. W. Clark.
130512	K. H. S. B.	St. s.	1	2	*N. and W. S.*	311	155	125.0	25.0	14.7	1890	Camden, N. J	Philadelphia, Pa	Norfolk & Western R. R. Co.
27640	K. H. S. D.	Sch	2	4	Young Brothers	897	852	186.3	37.6	18.9	1890	Belfast, Me	Newport, R. I	Henry H. Young.
96083	K. H. S. F.	Sch.	2	4	Horace W. Macomber.	1,050	926	190.9	39.0	19.9	1890	Newburyport, Mass	Boston, Mass	Samuel R. Crowell.
92243	K. H. S. G.	Sch.	2	4	Marjorie	1,460	1,354	216.0	45.4	19.6	1890	Camden, Me	New York, N. Y	Wm. B. Bowne.
92244	K. H. S. J.	Sch.	1	3	Mary C. Stuart	203	193	99.6	30.4	9.2	1890	Bluehill, Me	do	Henry T Knowlton.
96084	K. H. S. L.	Sch.	1	2	Helen F. Whittin	134	92	95.8	25.2	10.2	1890	Boothbay, Me	Gloucester, Mass	L. B. Haskell.
96085	K. H. S. M.	Sch.	2	4	Henry J. Smith	1,108	998	190.1	38.8	19.2	1890	Thomaston, Me	Thomaston, Me	John Adams.
161643	K. H. S. N.	St. shp	4	2	VIGILANCIA	4,115	2,934	321.8	45.2	16.5	1890	Chester, Pa	New York, N. Y	N. Y. & Cuba Mail S. S. Co.
86119	K. H. S. P.	Sch.	1	3	Georgia Gilkey	641	571	158.2	36.0	12.4	1890	Searsport, Me	Searsport, Me	W. R. Gilkey.
92245	K. H. S. Q.	Sch.	1	2	Morris and Cliff	132	125	84.2	23.5	7.2	1890	Rockland, Me	Rockland, Me	Jarvis C. Perry.
116370	K. H. S. T.	Shp.	3	4	Shenandoah	3,406	3,154	299.7	49.1	19.9	1890	Bath, Me	Bath, Me	S. S. Sewall.
81305	K. H. S. V.	Sch.	1	2	W. E. Morrissey	123	93	93.4	23.5	9.0	1890	Essex, Mass	Gloucester, Mass	F. G. Wonson.
126688	K. H. S. W.	Sch.	2	3	Charles A. Gilberg	485	422	142.8	32.4	10.9	1890	Columbia Falls, Me	New York, N. Y	John Swan.
76912	K. H. T. B.	Sch.	1	3	Jerome B. Look	361	313	135.4	32.7	10.7	1890	do	do	H. T. Knowlton.
76913	K. H. T. C.	Sch.	1	3	Josephine Ellicott	391	343	141.9	33.1	10.8	1890	do	Boston, Mass	J. P. Ellicott.
86120	K. H. T. D.	Sch.	1	2	Gilberton	841	824	186.5	35.0	16.0	1890	Perth Amboy, N. J	Philadelphia, Pa	Provident Life and Trust Co.
116372	K. H. T. G.	Sch.	1	2	St. Nicholas	841	824	186.5	35.0	16.0	1890	do	do	Albert H. O'Brien.
130515	K. H. T. J.	Sch.	1	2	Nannie C. Bohlin	130	96	110.2	23.5	11.2	1890	Gloucester, Mass	Gloucester, Mass	Thomas Bohlin.
150504	K. H. T. L.	Sch.	1	2	Parthia	111	77	91.0	23.8	10.2	1890	Essex, Mass	do	E. A. Bradley.
150505	K. H. T. M.	Sch.	2	3	P. T. Barnum	667	634	158.7	36.5	17.2	1890	Bridgeport, Conn	Bridgeport, Conn	M. W. Blake.
96086	K. H. T. Q.	Sch.	1	2	Henry M. Stanley	118	83	98.0	23.4	10.0	1890	Essex, Mass	Gloucester, Mass	W. H. Jordan.
116374	K. H. T. S.	Sch.	1	3	Sadie	310	294	142.0	34.0	9.0	1890	Fairhaven, Cal	San Francisco, Cal	Jos. Knowland.
126691	K. H. V. B.	Sch.	1	3	Charles K. Buckley	507	482	153.4	34.2	12.0	1890	Millbridge, Me	New York, N. Y	J. C. Woodhull.
136165	K. H. V. C.	Sch.	1	3	Edna and Emma	182	173	119.7	22.5	8.2	1890	Baltimore, Md	Baltimore, Md	Charles Whacker.

SEAGOING VESSELS, ARRANGED IN THE ORDER OF SIGNAL LETTERS—Continued.

Official No.	Signal letters.	Rig.	Decks.	Masts.	Name of vessel.	Gross tonnage.	Net tonnage	Length.	Breadth.	Depth.	When built.	Where built.	Home port (where permanent document issues).	Name of managing or principal owner.
								Feet.	*Feet.*	*Feet.*				
120821	K. H. V. D.	Sch.	1	3	Fred B. Balano	263	214	117. 1	30. 3	9. 3	1890	St. George, Me	Thomaston, Me	William G. Washburn.
141102	K. H. V. F.	Sch.	1	3	Lizzie E. Dennison	528	452	141. 5	33. 0	14. 9	1890	East Deering, Me	Portland, Me	Jacob S. Winslow.
136166	K. H. V. G.	Sch.	2	4	Ebenr. Haggett	841	766	178. 8	36. 5	17. 9	1890	Damariscotta, Me	Damariscotta, Me	Eben Haggett.
96089	K. H. V. M.	Bkn.	2	3	Herbert Fuller	781	697	158. 3	35. 5	18. 0	1890	Harrington, Me	Machias, Me	E. L. Nash.
120822	K. H. V. N.	Sch.	2	3	Fred Gower	819	728	182. 7	38. 1	17. 4	1890	Calais, Me	Boston, Mass	J. H. Flitner.
96090	K. H. V. P.	Sch.	1	3	Horace G. Morse	437	415	147. 6	34. 4	10. 8	1890	Bath, Me	Somers Point, N. J	Daniel E. Higbee.
126693	K. H. V. Q.	St. shp	2	2	*Ozarina*	913	660	216. 0	30. 8	14. 1	1883	Sunderland, England	San Francisco, Cal	The J. D. Spreckels & Bros. Co.
110885	K. H. V. S.	Sch.	1	3	Robert Inglee Carter	809	809	180. 4	34. 5	18. 4	1890	Boston, Mass	Perth Amboy, N. J	James Hughes.
76918	K. H. W. B.	Sch.	2	4	John W. Linnell	994	880	198. 0	35. 4	18. 2	1890	Madison, Conn	Boston, Mass	J. W. Linnell.
76920	K. H. W. C.	Sch.	1	3	John W. Hall	346	329	131. 0	34. 0	9. 0	1890	Frederica, Del	Wilmington, Del	John W. Hall.
116378	K. H. W. D.	Sch.	1	4	Spokane	639	570	183. 0	38. 5	13. 2	1890	Port Blakeley, Wash	Pt. Townsend, Wash	P. S. Com'l Co.
116379	K. H. W. F.	St. s.	1	2	Sunol	258	194	132. 0	33. 0	10. 3	1890	Alameda, Cal	San Francisco, Cal	W. H. Talbot.
76921	K. H. W. J.	St. s.	1	0	*Jacob Paulsen*	97	48	82. 0	19. 0	9. 0	1890	Philadelphia, Pa	Savannah, Ga	Savannah Tow. Co.
130520	K. H. W. L.	Sch.	1	2	Nellie G. Adams	112	106	96. 8	24. 3	9. 3	1890	Essex, Mass	Provincetown, Mass.	W. L. Adams.
145565	K. H. W. M.	Sch.	1	2	Talisman	124	88	108. 4	24. 6	10. 8	1890	do	Gloucester, Mass	Wm. Thompson.
141106	K. H. W. N.	Sch.	2	4	Laura C. Anderson	960	912	183. 2	38. 5	17. 6	1891	Bath, Me	New York, N. Y	Wm. A. Anderson.
110887	K. H. W. Q.	Sch.	1	3	Robert A. Snyder	375	302	138. 4	33. 1	10. 0	1891	Milford, Del	Philadelphia, Pa	George May.
116380	K. H. W. R.	Sch.	1	2	Shenandoah	110	77	86. 4	24. 0	9. 2	1890	Essex, Mass	Gloucester, Mass	Wm. A. King.
141108	K. H. W. S.	Sch.	1	3	Laura M. Lunt	567	539	149. 2	34. 8	12. 4	1890	Rockland, Me	Rockland, Me	C. E. Peck.
92252	K. H. W. T	Sch.	2	4	Mary Adelaide Randall.	1, 166	1, 108	193. 3	40. 3	18. 0	1891	Bath, Me	Port Jefferson, N. Y	H. M. Randall.
141109	K. H. W. V.	Sch.	1	3	L. N. Dantzler	138	117	104. 0	24. 5	6. 8	1890	Scranton, Miss	Shieldsboro, Miss	L. N. Dantzler.
136169	K. J. B. C.	Sch.	2	4	Eleazer W. Clark	934	849	180. 6	37. 2	18. 5	1891	Bath, Me	Portland, Me	E. W. Clark.
136170	K. J. B. D.	Sch.	1	2	Elenora	89	62	82. 6	24. 1	9. 2	1890	Essex, Mass	Gloucester, Mass	S. G. Pool.
86124	K. J. B. G.	Sch.	2	4	George P. Davenport	1, 461	1, 392	217. 5	42. 3	20. 9	1891	Bath, Me	Bath, Me	Wm. McLoud.
141112	K. J. B. H.	Sch.	1	3	Lucy	309	294	142. 0	34. 0	9. 0	1890	Fairhaven, Cal	San Francisco, Cal	Joseph Knowland.
145568	K. J. B. L.	St. s.	1	2	Triton	259	129	114. 5	26. 5	14. 5	1890	Boston, Mass	Bath, Me	Knickerbocker Steam-Towage Co.
110891	K. J. B. Q.	Sch.	2	4	Rob Roy	785	684	171. 0	38. 0	17. 3	1891	Camden, N. J	Philadelphia, Pa	George Warner.
96095	K. J. B. S.	Sch.	1	2	Henry Seymour	169	160	91. 0	30. 7	8. 3	1890	Tottenville, N. Y	New York, N. Y	The Merritt & Chapman Derrick and Wrecking Co.
145570	K. J. B. T.	Sch.	1	3	Tofa	631	535	172. 9	35. 2	13. 1	1891	Bath, Me	Bath, Me	Wm. D. Sewell.
81310	K. J. B. V.	St. s.	1	0	*Washington*	1, 248	697	246. 0	46. 0	15. 5	1891	Wilmington, Del	Washington, D. C	Norfolk and Washington St. Bt. Co.
92254	K. J. B. W.	Sch.	1	2	Mary E. Lynch	185	158	98. 7	28. 6	8. 5	1890	Newcastle, Me	Bath, Me	A. H. Shaw.
86126	K. J. C. D.	Sch.	1	2	George May	300	203	150. 2	23 2	9. 5	1890	Milford, Del	Philadelphia, Pa	Geo. P. Hudson.
116382	K. J. C. F.	Sch.	2	4	Stella B. Kaplan	1, 078	1, 024	199. 6	40. 3	18. 0	1891	Bath, Me	Greenport, N. Y	Jos. R. Potter.
141116	K. J. C. H.	Sch.	1	2	Lizzie Griffin	107	71	95. 3	24. 0	10. 0	1891	Essex, Mass	Gloucester, Mass	J. A. Griffin.
136173	K. J. C. L.	St. s.	1	2	*Edgar F. Luckenbach*	272	136	120. 2	25. 0	14. 0	1891	Camden, N. J	New York, N. Y	L. Luckenbach.
106804	K. J. C. M.	St. s.	1	2	*Asher J. Hudson*	136	68	92. 0	21. 0	10. 0	1891	do	Philadelphia, Pa	Geo. P. Hudson.
145571	K. J. C. N.	Sch.	1	3	Thomas J. Shryock	173	164	117. 4	23. 7	7. 7	1891	Bethel, Del	Seaford, Del	W. J. Insley.
145572	K. J. C. P.	Sch.	2	4	The Josephine	639	563	173. 0	36. 0	15. 0	1890	Baltimore, Md	New York, N. Y	James B. Hopkins.
126702	K. J. C. Q.	Bkn.	1	4	Charles F. Crocker	855	762	204. 0	40. 0	15. 0	1890	Alameda, Cal	San Francisco, Cal	M. Olsen.
157290	K. J. C. R.	Sch.	1	3	Donna T. Briggs	204	194	111. 2	29. 3	8. 6	1891	Mystic, Conn	Stonington, Conn	James Sutton.
150508	K. J. C. S.	St. s.	1	2	Protection	281	216	130. 0	32. 0	11. 0	1890	Alameda, Cal	San Francisco, Cal	J. S. Kimball Co.
130526	K. J. C. V.	St. s.	1	0	*Norfolk*	1, 248	697	246. 0	46. 0	15. 5	1891	Wilmington, Del	Washington, D. C	Norfolk and Washington St. Bt. Co.
76928	K. J. C. W.	Sch.	1	3	John H. Buttrick	627	540	157. 0	36. 4	13. 0	1891	Newburyport, Mass	Boston, Mass	Geo. M. Chase.
86128	K. J. D. B.	St. s.	1	2	G. M. Winslow	197	98	112. 2	23. 8	13. 1	1891	East Boston, Mass	do	The Commercial Tow Boat Co.
157292	K. J. D. C.	Sch.	1	3	D. Howard Spear	547	489	158. 7	34. 9	13. 1	1891	Bath, Me	Bath, Me	John R. Kelley.
120830	K. J. D. F.	Sch.	1	3	Frank W. Howe	573	483	159. 2	35. 0	14. 0	1891	Boston, Mass	Boston, Mass	George E. McQuesten.
86131	K. J. D. M	Bgn.	1	2	Galilee	354	328	132. 5	33. 5	12. 7	1891	Benicia, Cal	San Francisco, Cal	Matthew Turner.
92265	K. J. D. P.	Sch.	1	3	Millie R. Bohannan	686	651	162. 5	36. 9	13. 2	1891	Milford, Del	Philadelphia, Pa	Henry D. May.
81315	K. J. D. Q.	Sch.	1	3	William H. Sumner	572	543	165. 0	35. 5	13. 0	1891	Camden, Me	New York, N. Y	M. V. Nichols.
106638	K. J. F. B	St. s	2	3	AMERICA	2, 171	1, 748	274. 7	42. 2	13. 0	1889	Buffalo, N. Y	Buffalo, N. Y	Geo. W. Matham.
3467	K. J. F. C.	St. shp	2	3	BRAZIL	2, 186	1, 655	276. 1	40. 0	21. 6	1890	do	do	Do.
140930	K. J. F. D.	St. shp	2	2	*Lackawanna*	2, 015	1, 595	260. 0	39. 2	21. 6	1888	Cleveland, Ohio	do	Lackawanna Transportation Co.
110063	K. J. F. G.	St. shp	2	1	*Russia*	1, 501	1, 334	231. 7	35. 7	13. 3	1872	Buffalo, N. Y	do	Do.
116235	K. J. F. H.	St. shp	2	2	SCRANTON	2, 015	1, 595	260. 0	39. 2	21. 6	1888	Cleveland, Ohio	do	Do.
120833	K. J. F. M.	Sch.	2	4	Fanny C. Bowen	1, 007	957	202. 2	38. 2	16. 2	1891	Bath, Me	Fall River, Mass	Joseph A. Bowen.
161640	K. J. F. N.	Sch.	2	3	Viator	778	684	171. 0	37. 5	17. 3	1891	Perry, Me	Boston, Mass	J. H. Flitner.
155194	K. J. F. Q.	Sch.	1	2	Orpheus	111	73	91. 6	24. 2	10. 0	1891	Essex, Mass	Gloucester, Mass	A. E. Walen.
130530	K. J. F. S.	Sch.	1	2	Nereid	97	69	87. 9	23. 6	9. 8	1891	do	do	E. A. Bradley.
81319	K. J. F. V.	Sch.	2	4	Wesley M. Oler	1, 061	964	191. 1	39. 0	19. 2	1891	Bath, Me	Dennis, Mass	Peter H. Crowell.
86134	K. J. F. W.	Sch.	1	2	Gladiator	112	75	92. 6	24. 3	10. 0	1891	Essex, Mass	Gloucester, Mass	J. McDonald.
145575	K. J. G. B.	Scn.	1	3	Thomas Winsmore	435	381	144. 4	34. 2	10. 6	1891	Milton, Del	Philadelphia, Pa	Thomas Winsmore.
110774	K. J. G. C	St. s.	2	4	Robert Mills	1, 790	1, 522	256. 0	40. 2	20. 2	1888	Buffalo, N. Y	Buffalo, N. Y	Charles H. Donaldson.
136182	K. J. G. H.	Sch.	1	3	Ella L Davenport	543	470	151. 4	34. 6	12. 9	1891	Bath, Me	Bath, Me	James B. Drake.
76932	K. J. G. M.	Sch.	2	3	John B. Coyle	685	607	155. 3	34. 8	16. 8	1891	do	Portland, Me	E. W. Clark.
91521	K. J. G. P.	St. s.	1	2	Golden Rod	194	97	136. 0	22. 0	14. 4	1882	Nyack, N. Y	New York, N. Y	Archibald Watt.
100483	K. J. G. Q.	Sch.	2	3	Isabella Gill	585	525	153. 1	35. 5	14. 6	1891	Baltimore, Md	Philadelphia, Pa	Wm. F. Collison.
145578	K. J. G. R.	Sch.	1	3	Thos. H. Lawrence	374	322	134. 7	33. 3	11. 0	1891	Boston, Mass	Boston, Mass	Edwin P. Boggs.

SEAGOING VESSELS, ARRANGED IN THE ORDER OF SIGNAL LETTERS—Continued.

Official No.	Signal letters.	Rig.	Decks.	Masts.	Name of vessel.	Gross tonnage.	Net tonnage.	Length.	Breadth.	Depth.	When built.	Where built.	Home port (where permanent document issues).	Name of managing or principal owner.
								Feet.	*Feet.*	*Feet.*				
106813	K. J. G. V.	Sch.	1	3	Ætna	350	332	133.8	32.3	11.8	1891	Brewer, Me	Bangor, Me	C. A. Barbour.
81267	K. J. G. W.	St. s.	1	2	Walter Adams	271	175	133.0	24.3	12.8	1890	Noank, Conn	Greenport, N. Y	The American Fisheries Co.
92272	K. J. H. B.	St. shp	2	2	MINEOLA	2,438	1,891	275.1	37.9	19.4	1887	Sunderland, Eng	San Francisco, Cal	Pacific Impt. Co.
126719	K. J. H. D.	St. shp	3	2	CONCHO	3,724	2,640	329.5	47.0	21.2	1891	Chester, Pa	New York, N. Y	N. Y. & Tex. S. S Co
3494	K. J. H. F.	Sch.	1	2	Bessie H. Gross	116	110	79.0	25.6	8.3	1878	Tynemouth, N. B	Deer Isle, Me	F. S. Warren.
161000	K. J. H. Q.	Sch.	2	4	Katherine D. Perry	1,125	1,015	193.0	40.4	21.6	1891	Camden, Me	New York, N. Y	William B. Bowne.
92280	K. J. H. R.	St. s.	2	2	Manhattan	1,892	982	233.9	40.7	24.5	1891	Bath, Me	Portland, Me	Maine St. Ship Co.
141131	K. J. H. V.	Sch.	1	2	Lena White	126	120	90.0	24.2	8.8	1891	Rockland, Me	Rockland, Me	A. W. Butler.
136191	K. J. H. W.	Sch.	1	3	Emma Knowlton	371	309	142.0	32.0	11.6	1891	Rockport, Me	Edgartown, Mass	Joseph A. Hudson.
116401	K. J. L. B.	Sch.	2	3	S. B. Marts	552	471	147.3	35.0	14.8	1891	Dennisville, N. J	Baltimore, Md	S. B. Marts.
86133	K. J. L. C.	Sch.	1	3	Greenleaf Johnson	390	370	141.5	35.0	12.6	1891	Bridgeport, Conn	New Haven, Conn	E. H. Weaver.
136193	K. J. L. F.	Sch.	1	2	Ethel B. Jacobs	131	93	108.3	24.0	11.0	1891	Essex, Mass	Gloucester, Mass	Solomon Jacobs.
106819	K. J. L. G.	Sch.	1	3	Abbie G. Cole	273	232	129.2	30.6	10.3	1891	East Machias, Me	Machias, Me	J. B. Cole.
126728	K. J. L. H.	Sch.	1	2	Columbia	124	89	97.0	24.2	10.4	1891	Gloucester, Mass	Gloucester, Mass	L. P. Parmenter.
116402	K. J. L. M.	Sch.	2	4	Sagamore	1,415	1,220	219.5	43.1	20.6	1891	Kennebunk, Me	Fall River, Mass	J. G. Crowley.
136197	K. J. L. S.	Sch.	1	4	Ethel Zane	498	407	165.0	36.5	11.8	1891	Eureka, Cal	San Francisco, Cal	C. A. Hooper.
86145	K. J. L. T.	Sch.	1	2	Grayling	121	87	97.8	24.4	10.4	1891	Essex, Mass	Gloucester, Mass	Reuben Cameron.
106820	K. J. L. V.	Sch.	1	3	Alice J. Crabtree	378	325	132.0	32.1	10.7	1891	Bath, Me	New York, N. Y	Oscar L. Crabtree.
136138	K. J. L. W.	St. shp	4	2	*Essex*	2,530	1,873	259.0	40.0	15.4	1890	Philadelphia, Pa	Baltimore, Md	M. & M. Trans. Co
126732	K. J. M. B.	Sch.	1	3	Chas. T. Strann	215	204	125.2	23.8	8.9	1891	Sharptown, Md	Seaford, Del	John A. Marshall.
76944	K. J. M. G.	Sch.	2	4	John F. Randall	1,643	1,585	228.9	46.4	22.1	1891	Bath, Me	New York, N. Y	H. F. Morse.
106822	K. J. M. L.	Sch.	1	2	American	124	99	93.0	24.0	10.5	1891	Essex, Mass	Gloucester, Mass	T. G. Wonson.
136199	K. J. M. P.	Sch.	2	4	Eagle Wing	1,232	1,076	219.7	40.1	20.8	1891	Kennebunk Pt., Me	Fall River, Mass	J. F. Montgomery.
76946	K. J. M. R.	Sch.	2	3	Jennie Thomas	691	575	153.7	36.8	16.3	1891	Camden, N. J	Savannah, Ga	D. R. Thomas.
136201	K. J. M. T.	Sch.	1	2	Eva May	158	130	100.5	27.8	7.7	1891	Millbridge, Me	Machias, Me	Fred Godfrey.
76807	K. J. M. W.	St. s.	2	2	J. C. Ford	710	597	172.0	32.9	12.0	1889	Grand Haven, Mich	Grand Haven, Mich	T. W. Kirby.
106825	K. J. N. B.	Sch.	1	2	Annie and Reuben	128	122	87.1	26.4	6.8	1891	Bath, Me	Bath, Me	E. W. Hunt.
3500	K. J. N. D.	Sch.	2	4	Bayard Barnes	1,005	954	196.0	38.0	18.2	1891	New London, Conn	New Haven, Conn	E. H. Weaver.
92304	K. J. N. F.	Sch.	1	4	Meteor	600	561	177.3	38.4	13.5	1891	Port Blakeley, Wash	San Francisco, Cal	J. A. Hooper.
76950	K. J. N. G.	Sch.	1	3	James Davidson	451	429	146.4	34.6	12.3	1891	New London, Conn	New Haven, Conn	F. W. Benedict.
141137	K. J. N. M.	Sch.	1	2	Lawrence A. Munroe	116	84	90.3	24.0	10.0	1891	Essex, Mass	Gloucester, Mass	T. A. Langsford.
126741	K. J. N. P.	St. shp	2	3	COSTA RICA	1,783	1,166	221.5	36.0	19.3	1891	Chester, Pa	New York, N. Y	Pacific Mail S. S. Co.
76952	K. J. N. R.	Sch.	2	4	John Twohy	1,019	908	193.2	39.0	20.3	1891	Newburyport, Mass	Boston, Mass	Samuel R. Crowell.
161655	K. J. N. T.	St. s.	1	2	Victorian	1,513	809	242.3	36.0	15.5	1891	Portland, Oreg	Portland, Oreg	The Oregon R. R. and Navigation Co.
81330	K. J. N. V.	Sch.	1	3	William Churchill	412	411	143.6	34.7	11.0	1891	New London, Conn	New London, Conn	P. C. Dumford.
116919	K. J. N. W.	Sch.	1	3	Roy Somers	318	298	140.0	34.0	9.0	1891	Fairhaven, Cal	San Francisco, Cal	B. H. Tietjen.
141139	K. J. P. B.	Sch.	1	2	Laurel	125	93	95.0	24.0	9.6	1891	Essex, Mass	Gloucester, Mass	T. A. Langsford.
92315	K. J. P. G.	Sch.	1	3	Majestic	1,108	1,053	208.8	39.3	18.3	1891	New London, Conn	New London, Conn	A. A. Chappell.
100494	K. J. P. H.	Sch.	2	4	Independent	1,157	1,071	202.5	39.2	19.4	1891	Bath, Me	Bath, Me	William T. Donnell.
76958	K. J. P. L.	Sch.	1	3	John Paul	410	352	137.4	32.7	12.3	1891	Franklin, Me	Mt. Desert Ferry, Me	O. W. Foss.
96116	K. J. P. N.	Sch.	1	3	Harland W. Huston	180	171	125.2	23.6	7.4	1891	Bethel, Del	Seaford, Del	I. R. Huston.
20603	K. J. P. R.	*Sch.	2	3	Quinnebaug	978	951	218.0	37.0	18.8	1877	Philadelphia, Pa	New York, N. Y	Lewis Luckenbach.
106834	K. J. P. S.	St. s.	1	0	A. D. THOMSON	1,399	1,075	265.0	38.0	24.0	1891	West Superior, Wis	Buffalo, N. Y	Am. Steel Barge Co.
136205	K. J. P. V.	St. s.	1	4	E. B. BARTLETT	1,399	1,075	265.0	38.0	24.0	1891	do	do	Do.
92319	K. J. P. W.	Sch.	1	3	Mary E. Olys	224	212	108.5	29.0	8.4	1891	Bath, Me	Bath, Me	F. A. Small.
92325	K. J. Q. H.	Sch.	2	3	Martha T. Thomas	789	750	174.3	37.2	18.0	1891	Thomaston, Me	Thomaston, Me	William H. Smith.
96118	K. J. Q. M.	Sch.	1	2	Hattie M. Graham	140	133	108.3	24.3	11.0	1891	Essex, Mass	Gloucester, Mass	J. E. Graham.
3508	K. J. Q. R.	Sch.	2	4	Benjamin A. Van Brunt.	1,191	1,132	196.1	41.2	18.1	1891	Bath, Me	Perth Amboy, N. J	Edwin L. Pearce.
106854	K. J. Q. T.	Sch.	2	4	Abel E. Babcock	812	697	174.5	37.7	18.1	1891	Camden, N. J	Somers Point, N. J	Frank H. Babcock.
141150	K. J. R. B.	Sch.	2	3	Laguna	385	328	125.2	33.0	14.0	1891	Port Jefferson, N. Y.	Port Jefferson, N. Y.	Samuel S. Bayles.
116428	K. J. R. C.	Sch.	2	3	S. G. Haskell	681	569	160.2	34.7	14.3	1891	Millbridge, Me	Deer Isle, Me	E. A. Richardson.
81334	K. J. R. D.	Sch.	2	3	Warwick	610	579	152.6	35.0	17.1	1891	Essex, Mass	Providence, R. I	W. F. Aldrich.
86157	K. J. R. F.	Sch.	1	2	Grace P. Willard	107	101	86.9	24.6	6.9	1891	Westmystic, Conn	Stonington, Conn	Chas. P. Chapman.
141152	K. J. R. G.	Sch.	2	4	Lucinda Sutton	1,486	1,330	225.0	40.9	18.6	1891	Westhaven, Conn	New Haven, Conn	James D. Dowell.
136222	K. J. R. L.	Sch.	2	4	Ella M. Willey	841	735	184.6	37.8	17.2	1891	Thomaston, Me	Thomaston, Me	W. B. Willey.
96123	K. J. R. N.	Sch.	2	4	Henry L. Peckham	866	823	190.0	37.0	18.3	1891	East Boston, Mass	Newport, R. I	Gard. B. Reynolds.
76965	K. J. R. P.	Sch.	1	3	John S. Deering	478	397	147.0	34.0	12.2	1891	Bath, Me	Bath, Me	Gardiner G. Deering
150540	K. J. R. Q.	Sch.	1	4	Prosper	605	512	177.0	38.5	13.5	1891	Port Blakeley, Wash	San Francisco, Cal	H. Madison.
110939	K. J. R. T.	Sch.	3	3	Gladys	726	646	163.5	35.0	17.3	1891	East Deering, Me	New York, N. Y	B. F. Carver.
96126	K. J. R. V.	Sch.	1	3	Henry H. Chamberlain.	245	204	122.3	30.6	8.4	1891	Phippsburg, Me	Bath, Me	Frank S. Bowker.
76968	K. J. S. B.	Sch.	1	2	Joseph Rowe	133	97	109.6	23.9	11.2	1891	Gloucester, Mass	Gloucester, Mass	William H. Jordan.
141157	K. J. S. C.	Sch.	1	3	Leora M. Thurlow	213	178	106.8	29.0	8.3	1891	Bath, Me	Bath, Me	Harry H. Donnell.
106869	K. J. S. D.	Bkn.	1	4	Arago	498	476	176.4	38.8	12.2	1891	North Bend, Oreg	San Francisco, Cal	A. M. Simpson.
96129	K. J. S. F.	Sch.	2	4	Hattie P. Simpson	1,295	1,177	210.2	41.4	21.6	1891	Waldoboro, Me	Boston, Mass	J. H. Flitner.
167317	K. J. S. G.	Sch.	1	3	Daisy Farlin	466	384	151.6	34.2	11.3	1891	Bath, Me	Bath, Me	F. C. Curtis.
92357	K. J. S. H.	Sch.	1	3	Mary H. Brockway	467	410	150.0	35.7	10.7	1891	Waterford, Conn	New London, Conn	William Astheimer.
27647	K. J. S. L.	St. s.	1	2	YULU	340	208	132.0	27.0	8.2	1891	West Bay City, Mich	Boston, Mass	Geo. D. Emery.
136233	K. J. S. M.	Sch.	2	4	Estelle Phinney	922	817	188.7	36.7	18.0	1891	New London, Conn	do	C. E. Stevens.
136234	K. J. S. N.	Sch.	1	2	Edith and May	128	103	95.4	26.2	7.3	1891	Millbridge, Me	Machias, Me	G. S. Kelley.
92364	K. J. S. Q.	Sch.	1	3	May and Anna Beswick.	149	142	95.0	27.0	6.0	1891	Milford, Del	Wilmington, Del	Robert J. Beswick.
81338	K. J. S. R.	Sch.	1	3	William T. Parker	178	169	105.0	28.0	7.0	1891	Milton, Del	do	C. A. Burrows.
120863	K. J. S. T.	St. shp	4	2	*Fairfax*	2,551	1,975	270.9	42.0	16.2	1891	Wilmington, Del	Baltimore, Md	M. & M. Trans. Co.
145597	K. J. S. W.	Sch.	2	4	Thomas A. Ward	805	739	170.4	37.9	16.2	1891	Camden, N. J	Perth Amboy, N. J	Benj. A. Lyman.
76977	K. J. T. B.	Sch.	2	4	Jennie S. Butler	943	896	183.9	37.9	17.7	1891	Bath, Me	Bath, Me	James B. Drake.

SEAGOING VESSELS, ARRANGED IN THE ORDER OF SIGNAL LETTERS—Continued.

Official No.	Signal letters.	Rig.	Decks.	Masts.	Name of vessel.	Gross tonnage.	Net tonnage.	Length.	Breadth.	Depth.	When built.	Where built.	Home port (where permanent document issues).	Name of managing or principal owner.
								Feet.	*Feet.*	*Feet.*				
92368	K. J. T. C.	Sch.	2	4	Matilda D. Borda	827	747	169.0	39.0	16.5	1891	Camden, N. J	Philadelphia, Pa	Bonaparte Shoe.
136237	K. J. T. F.	Sch.	2	3	Eliza J. Pendleton	751	672	180.1	35.9	17.9	1891	Belfast, Me	Belfast, Me	W. J. Fletcher.
157321	K. J. T. G.	Sch.	2	3	Douglass Gregory	620	523	152.8	35.3	16.7	1891	Dennisville, N. J	Bridgeton, N. J	L. S. Stillwell.
120864	K. J. T. H.	Sch.	1	4	Fanny Arthur	614	583	171.0	38.5	13.0	1891	Camden, Me	Somers Point, N. J	Peter B. Reed.
130565	K. J. T. L.	Sch.	1	3	Nimrod	293	257	132.4	30.8	10.0	1891	Kennebunk, Me	Boston, Mass	Thos. W. Penhallow.
126780	K. J. T. M.	Sch.	1	3	Charlotte W. Miller	295	248	128.0	32.8	9.0	1891	Waterford, Conn	Providence, R. I	A. J. Miller.
120865	K. J. T. N.	Sch.	1	3	Flora Morang	254	215	120.9	29.6	8.5	1891	Richmond, Me	Bath, Me	John Morang.
92371	K. J. T. P.	Sch.	2	4	Merom	925	881	186.0	36.3	18.1	1891	Phippsburg, Me	do	R. T. Kelley.
126782	K. J. T. Q.	Sch.	1	3	Collins W. Walton	450	381	146.6	34.1	11.2	1891	Bath, Me	Philadelphia, Pa	P. V. Wolfe.
106567	K. J. T. S.	Sch.	1	2	Ambrose Snow	80	76	82.5	21.5	9.8	1888	Brooklyn, N. Y	New York, N. Y	Paul Wodrich.
110945	K. J. T. W.	Sch.	1	4	R. W. Bartlett	521	473	166.0	37.0	12.0	1891	Fairhaven, Cal	San Francisco, Cal	J. H. Bruce.
116445	K. J. V. B.	Shp.	3	4	Susquehanna	2,744	2,590	273.6	45.1	19.1	1891	Bath, Me	Bath, Me	Samuel S. Sewall.
106887	K. J. V. C.	Sch.	2	4	Arthur McArdle	894	767	186.0	38.0	18.8	1891	Camden, N. J	Philadelphia, Pa	Thomas Winsmore.
86173	K. J. V. D.	Sch.	1	2	Gloriana	110	105	96.0	23.2	10.0	1891	Essex, Mass	Gloucester, Mass	A. Leighton.
86174	K. J. V. F.	Sch.	1	3	George E. Dudley	407	387	148.0	35.0	11.0	1891	Madison, Conn	New Haven, Conn	Thos. J. Wilson.
136243	K. J. V. G.	Sch.	1	3	Ella G. Eells	256	230	117.5	27.1	11.6	1891	Rockport, Me	Rockport, Me	G. T. Harkness.
81349	K. J. V. L.	Sch.	1	4	W. H. Talbot	816	743	188.6	40.2	15.1	1891	Port Blakeley, Wash	San Francisco, Cal	Olaf Benneke.
150552	K. J. V. M.	Bk.	2	3	Pactolus	1,673	1,564	223.7	41.2	24.0	1891	Bath, Me	New York, N. Y	W. B. Flint.
76986	K. J. V. P.	Sch.	1	2	James G. Blaine	103	75	90.8	23.2	10.4	1891	Essex, Mass	Gloucester, Mass	J. G. Stream.
92376	K. J. V. Q.	Bkn.	2	3	Mabel I. Meyers	750	712	168.4	34.5	17.3	1891	Searsport, Me	Searsport, Me	A. J. Nickerson.
155215	K. J. V. R.	Sch.	1	3	Olive T. Whittier	562	493	152.0	35.5	12.4	1891	Rockland, Me	Portland, Me	Charles Leavitt.
76987	K. J. V. S.	Sch.	1	3	Joseph W. Hawthorn.	585	516	159.8	35.1	13.2	1891	Bath, Me	Bath, Me	George Hawley.
116453	K. J. V. T.	Sch.	2	4	Sarah C. Ropes	1,135	1,021	191.8	39.7	18.2	1891	do	Portland, Me	E. W. Clark.
106890	K. J. V. W.	Sch.	1	3	A. R. Keene	364	314	138.5	32.9	10.7	1891	Columbia Falls, Me	Machias, Me	Charles Keene.
145601	K. J. W. B.	Sch.	2	4	Three Marys	1,151	1,024	193.7	40.0	17.5	1891	Bath, Me	New York, N. Y	J. B. Manning.
161067	K. J. W. C.	Sch.	1	3	Vila Y. Hermano	327	292	131.7	31.3	10.5	1891	Calais, Me	Newport, R. I	John W. Black.
110949	K. J. W. D.	Sch.	1	3	Robert C. McQuillen	464	440	148.0	36.4	11.7	1891	New London, Conn	Bridgeport, Conn	Mark W. Blake.
110950	K. J. W. F.	Sch.	1	2	Regina	114	96	87.8	25.5	7.6	1891	Machias, Me	Machias, Me	Frank H. Sanborn.
76989	K. J. W. G.	Sch.	1	2	Jennie B. Hodgdon	118	85	95.4	23.4	10.4	1891	Essex, Mass	Gloucester; Mass	Wm. Thompson.
126790	K. J. W. H.	St. s.	2	3	CROATAN	1,044	827	201.4	32.1	19.0	1881	Paisley, Scotland	New York, N. Y	The Clyde S. S. Co.
116456	K. J. W. L.	Sch.	1	3	Sylvia C. Hall	384	364	147.8	35.0	11.0	1891	Bridgeport, Conn	New Haven, Conn	E. H. Weaver.
81350	K. J. W. N.	Sch.	2	3	*West Point*	1,213	1,168	220.0	38.7	22.3	1866	Glasgow, Scotland	New York, N. Y	Lewis Luckenbach.
141174	K. J. W. P.	Sch.	2	4	Lizzie H. Brayton	1,126	979	201.0	40.1	16.2	1891	Bath, Me	Fall River, Mass	J. A. Bowen.
141175	K. J. W. Q.	Sch.	1	3	Levin J. Marvel	183	174	125.5	23.8	7.5	1891	Bethel, Del	Seaford, Del	Henry W. Bell.
145607	K. J. W. S.	Sch.	1	4	Transit	547	496	165.2	37.1	13.1	1891	Ballard, Wash	San Francisco, Cal	A. J. Gerdan.
126802	K. J. W. T.	Sch.	2	4	Chauncey E. Burk	916	870	182.7	38.6	16.7	1891	Camden, N. J	Somers Point, N. J	Mark Townsend.
92226	K. L. B. C.	St.shp	2	2	MACKINAW	2,578	2,005	270.0	41.9	24.0	1890	West Bay City, Mich	New York, N. Y	Saginaw Steel S. S. Co.
96137	K. L. B. D.	Sch.	1	2	Hazel Dell	157	112	93.8	28.4	8.5	1891	East Blue Hill, Me	Brooklin, Me	Francis Cousins.
8529	K. L. B. F.	Sch.	1	4	Bangor	511	398	165.0	36.5	11.8	1891	Eureka, Cal	San Francisco, Cal	W. H. Talbot.
106896	K. L. B. H.	Sch.	1	3	Asa T. Stowell	419	345	133.7	36.0	11.6	1891	East Providence, R. I	Providence, R. I	J. H. Cady.
126809	K. L. B. J.	Bkn.	1	4	Chehalis	690	642	177.5	40.0	14.5	1891	Hoquiam, Wash	San Francisco, Cal	Northwestern Lumber Co.
96139	K. L. B. M	Sch.	1	2	Harvard	112	76	95.4	23.6	10.4	1891	Essex, Mass	Gloucester, Mass	Joseph L. Swim.
92384	K. L. B. N.	Sch.	1	2	Maggie and May	122	88	93.8	24.0	10.2	1891	do	do	Alex. McEachern.
106897	K. L. B. Q.	Sch.	1	2	Alice R. Lawson	121	115	91.4	24.4	10.4	1891	Boothbay, Me	do	Charles J. Lawson.
136253	K. L. B. R.	Sch.	1	2	Edith M. Prior	111	78	90.8	23.4	9.7	1891	Essex, Mass	do	Alfred Walen.
106899	K. L. B. S.	Sch.	1	4	Alice Cooke	782	722	185.6	39.0	15.4	1891	Port Blakeley, Wash	San Francisco, Cal	The Schooner Alice Cooke Co.
161672	K. L. B. T.	Sch.	1	2	Volante	125	119	87.0	25.6	7.6	1891	North Bend, Oreg	do	The California Yukon Trd'g Co.
136255	K. L. B. W.	Sch.	1	3	Estelle	444	389	149.5	33.1	12.3	1891	Bucksport, Me	Bangor, Me	E. G. Hutchinson.
76996	K. L. C. B.	Sch.	1	3	Joseph Luther	422	386	147.0	33.8	10.6	1891	New London, Conn	New London, Conn	Carlos Barry.
76998	K. L. C. F.	Sch.	1	3	J. Percy Bartram	371	319	132.8	32.1	10.7	1891	Bath, Me	New York, N. Y	James A. Simpson.
96140	K. L. C. G.	Sch.	1	3	Harry and Grace Reynolds.	405	348	142.6	33.0	13.2	1891	New Haven, Conn	Philadelphia, Pa	Geo. Taulane.
96142	K. L. C. H.	St. s.	2	3	Homer	501	331	146.0	33.8	17.0	1891	Bandon, Oreg	San Francisco, Cal	Geo. Fritch.
77000	K. L. C. J.	Sch.	1	3	James Baird	391	371	142.7	35.0	11.4	1891	Camden, N. J	Philadelphia, Pa	L. K. Cottingham.
92389	K. L. C. M.	Bkn.	2	3	Mannie Swan	776	648	166.0	36.1	18.5	1892	Camden, Me	New York, N. Y	John Swan.
96143	K. L. C. P.	Sch.	1	2	Hazel Oneita	109	73	88.6	23.8	10.2	1891	Essex, Mass	Gloucester, Mass	E. A. Bradley.
126818	K. L. C. Q.	Sch.	1	3	Czarina	230	218	116.0	30.6	10.6	1891	Fairhaven, Cal	Unga, Alaska	Charles Schmalz.
77001	K. L. C. R.	Sch.	1	2	Judique	121	89	98.2	24.0	10.8	1891	Essex, Mass	Gloucester, Mass	J. Chisholm.
110958	K. L. C. S.	Sch.	2	4	R. and T. Hargraves	783	604	173.0	39.4	18.4	1891	Camden, Me	New Haven, Conn	James D. Dewell.
141185	K. L. C. T.	Sch.	1	3	Lulie L. Pollard	541	471	149.6	35.2	12.4	1891	Milton, Del	Philadelphia, Pa	John Mair.
96145	K. L. C. V.	Sch.	1	3	Hattie C. Luce	335	277	136.5	30.5	12.4	1892	Rockport, Me	Rockport, Me	L. P. Heal.
77002	K. L. C. W.	St. s.	1	3	John J. Hill	974	786	170.0	40.9	17.1	1892	Marine City, Mich	Port Huron, Mich	Charles J. Morley.
92391	K. L. D. B.	St. s.	1	0	MAINE	2,395	1,505	362.7	44.0	17.5	1891	Wilmington, Del	Providence, R. I	Prov. & Ston. S. S. Co.
126821	K. L. D. C.	Sch.	1	3	Charles R. Wilson	345	328	150.0	35.0	11.0	1891	Fairhaven, Cal	San Francisco, Cal	Henry Wilson.
3536	K. L. D. F.	Sch.	1	2	Bowhead	108	103	90.4	22.3	10.8	1891	North Bend, Oreg	do	A. S. Lasell.
106907	K. L. D. G.	Sch.	1	4	Aloha	814	742	190.4	40.2	15.3	1891	Port Blakeley, Wash	do	The Sch. Aloha Co.
77004	K. L. D. H.	St. s.	3	2	Winyah	1,682	1,445	200.0	38.0	17.5	1891	Wilmington, Del	New York, N. Y	The Clyde S. S. Co.
106908	K. L. D. J.	Sch.	1	3	Adelia T. Carleton	247	208	111.6	28.4	11.6	1892	Rockport, Me	Rockport, Me	S. H. Wall.
77006	K. L. D. M.	Sch.	1	4	John D. Tallant	561	470	168.0	37.0	12.6	1892	Alameda, Cal	San Francisco, Cal	Jacob Jensen.
92397	K. L. D. P.	Sch.	1	3	Maggie M. Keough	583	488	160.0	37.0	12.4	1891	Milford, Del	Perth Amboy, N. J	John W. Keough.
92398	K. L. D. T.	Sch.	1	2	Mary G. Powers	133	126	109.0	25.5	10.8	1892	Essex, Mass	Boston, Mass	B. F. Phillips.
86189	K. L. D. V.	Sch.	1	2	Gov. Russell	135	129	91.6	25.0	10.4	1892	do	Provincetown, Mass	Joseph Manta.
126833	K. L. D. W.	Sch.	1	2	Charles Linthicum	131	125	104.0	26.4	8.2	1892	Churchcreek, Md	Crisfield, Md	Benj. J. Linthicum.
130581	K. L. F. C.	St. s.	1	0	NEW HAMPSHIRE	2,395	1,505	302.7	44.0	17.5	1892	Wilmington, Del	Providence, R. I	Prov. & Ston. S. S. Co.

SEAGOING VESSELS, ARRANGED IN THE ORDER OF SIGNAL LETTERS - Continued.

Official No.	Signal letters.	Rig.	Decks.	Masts.	Name of vessel.	Gross tonnage.	Net tonnage.	Length.	Breadth.	Depth.	When built.	Where built.	Home port (where permanent document issues).	Name of managing or principal owner.
								Feet.	*Feet.*	*Feet.*				
92402	K. L. F. G.	Sch.	1	2	Marshall L. Adams.	131	125	104.9	24.0	11.0	1892	Essex, Mass	Provincetown, Mass	M. L. Adams.
92410	K. L. F. J.	Sch.	1	2	Meteor	125	96	99.6	24.0	10.2	1892	do	Gloucester, Mass	F. G. Wonson.
96160	K. L. F. M.	Sch.	1	2	Hiram Lowell	127	95	95.5	24.0	11.0	1892	Gloucester, Mass	do	Samuel P. Smith.
96161	K. L. F. N.	Sch.	1	2	Harriet C. Whitehead.	222	211	119.6	31.8	8.0	1892	Waterford, Conn	Providence, R. I	A. J. Miller.
86195	K. L. F. T.	Bkn.	1	3	Gleaner	413	392	151.0	36.0	11.0	1892	Hoquiam, Wash	San Francisco, Cal.	The Northwestern Lumber Co.
120896	K. L. G. B.	Sch.	1	3	Fannie Reiche	463	440	143.1	34.0	10.1	1892	Baltimore, Md	Bridgeton, N. J	James Buckaloo, jr.
141201	K. L. G. D.	Sch.	1	3	Louise	345	328	150.0	35.0	10.0	1892	Fairhaven, Cal	San Francisco, Cal.	Joseph Knowland.
110971	K. L. G. F.	St. s.	2	0	RICHARD PECK	2,906	1,819	303.3	48.0	17.8	1892	Wilmington, Del	New Haven, Conn	Richard Peck.
92424	K. L. G. M.	Sch.	1	2	Madonna	115	79	91.2	23.8	9.2	1892	Essex, Mass	Gloucester, Mass	John Chisholm.
150559	K. L. G. N.	St. s.	2	2	Pentagoet	332	267	128.2	23.0	16.7	1864	Philadelphia, Pa	New York, N. Y.	H. Percey Jones.
96172	K. L. G. P.	St. s.	1	0	*Hartford*	1,337	965	220.0	40.0	13.0	1892	do	Hartford, Conn	C. C. Goodrich, sec.
126859	K. L. G. Q.	Sch.	1	2	Charles A. Hunt	122	116	81.6	26.5	7.4	1892	Bath, Me	Bath, Me	Howard A. Hunt.
116501	K. L. G. S.	Sch.	1	2	Sally Purnell Beswick.	125	119	85.0	26.5	6.0	1892	Milford, Del	Wilmington, Del	Robert J. Beswick.
106934	K. L. G. T.	Sch.	1	2	Argo	114	79	94.6	24.0	9.8	1892	Essex, Mass	Gloucester, Mass	William Parson.
100530	K. L. G. V.	Sch.	2	3	Ida C. Southard	818	718	148.7	37.2	18.3	1892	Waldoboro, Me	New York, N. Y.	L. D. Yates.
106938	K. L. H. D.	St. s.	2	0	THE FOSTER	824	498	213.0	32.0	15.0	1892	Wilmington, Del	do	The Loewer Steamboat Co.
155228	K. L. H. M.	Bk.	2	4	Olympic	1,469	1,353	224.4	42.1	21.3	1892	Bath, Me	New Bedford, Mass.	William H. Besse.
81389	K. L. H. P.	Sch.	1	4	Wm. Bowden	778	695	185.6	38.8	15.4	1892	Port Blakeley, Wash	San Francisco, Cal.	W. G. Hall.
120903	K. L. H. Q.	St. p.	1	2	Frank Jones	1,634	1,078	253.2	36.3	13.8	1892	Bath, Me	Portland, Me	The Portland, Mt. Desert & Machias Steamboat Co.
106946	K. L. H. R.	Sch.	2	4	Agnes Manning	988	940	189.0	40.0	18.2	1892	Camden, N. J	Philadelphia, Pa	Geo. Taulane.
120907	K. L. H. W.	St. s.	2	2	FOXHALL	843	538	190.0	28.2	20.0	1885	Newcastle, England	New Orleans, La	Michael Machecs.
126929	K. L. J. C.	St. s.	1	2	Chelsea	564	416	140.4	34.2	10.8	1892	Wilmington, Del	New London, Conn.	The Norwich & N. Y. Propeller Co.
150595	K. L. J. D	St. shp	4	3	PERU	3,528	2,539	336.0	45.9	27.6	1892	San Francisco, Cal.	New York, N. Y.	Pacific Mail S. S. Co.
81383	K. L. J. H.	Sch.	1	3	Wm. H. Davenport	256	214	123.5	30.5	8.6	1892	Phippsburg, Me	Bath, Me	Frank S. Bowker.
96189	K. L. J. P.	Sch.	1	2	Harvester	103	101	90.4	23.6	9.6	1892	Essex, Mass	Gloucester, Mass	Alfred E. Walen.
155232	K. L. J. Q.	Sch.	1	3	Ottillie Fjord	261	247	130.0	31.6	9.6	1892	Fairhaven, Cal	San Francisco, Cal.	Charles Nelson.
150599	K. L. J. R.	Sch.	1	3	Prosper	241	229	128.0	32.6	8.0	1892	Perahbaker Mills, Or	do	Alaska Pack. Assn
141221	K. L. J. S.	Sch.	1	3	Lizzie A. Williams	188	179	125.0	23.7	7.5	1892	Bethel, Del	Seaford, Del	J. T. Williams.
110991	K. L. J. T.	Shp.	3	4	Roanoke	3,539	3,347	311.2	49.2	20.2	1892	Bath, Me	Bath, Me	S. S. Sewall.
120914	K. L. M. B.	Sch.	1	3	Freddie Hencken	500	475	146.2	36.0	12.4	1892	do	New York, N. Y	John N. Kelley.
116535	K. L. M. D.	Sch.	1	2	S. P. Willard	127	87	98.6	25.2	10.4	1892	Essex, Mass	Gloucester, Mass	Jeremiah Foster.
126921	K. L. M. F.	Sch.	1	3	Cora M	143	136	97.8	26.5	7.8	1892	Cherryfield, Me	New York, N. Y.	A. G. Harvey.
136328	K. L. M. G.	Sch.	2	4	Edwin R. Hunt	1,132	1,005	191.8	38.9	19.4	1892	Bath, Me	Bath, Me	Gardiner G. Deering.
141239	K. L. M. H.	Sch.	1	4	Lyman D. Foster	777	727	184.0	39.0	15.4	1892	Port Blakeley, Wash	San Francisco, Cal.	W. G. Hall.
77064	K. L. M. J.	Sch.	1	3	John Booth	414	393	144.0	34.6	10.9	1892	New London, Conn.	New London, Conn.	Carlos Barry.
155235	K. L. M. N.	Sch.	1	3	Oscar G	236	198	128.3	29.2	10.0	1892	Scranton, Miss	Shieldsboro, Miss	Jonas Green.
106976	K. L. M. P.	Sch.	1	2	Arthur Binney	118	112	99.0	25.1	11.2	1892	Essex, Mass	Boston, Mass	John J. Fallon.
92478	K. L. M. R.	Sch.	2	3	Madalene Cooney	790	694	177.1	37.2	17.9	1892	Waldoboro, Me	New York, N. Y.	C. W. Chadwick.
111005	K. L. M. T.	Sch.	1	3	R. T. Rundlett	271	219	124.6	32.1	8.7	1892	Wiscasset, Me	Wiscasset, Me	Maine Shipbuild'g. and Navig. Co.
77069	K. L. M. V.	Bkn.	2	4	James W. Elwell	1,192	1,081	196.4	39.9	18.3	1892	Bath, Me	Bath, Me	Jno. R. Kelley.
77070	K. L. M. W.	Bkn.	1	4	Jane L. Stanford	970	861	215.5	41.0	17.0	1892	Fairhaven, Cal	San Francisco, Cal.	J. J. Smith.
136338	K. L. N. B.	Sch.	1	2	Elector	119	84	95.4	24.0	10.4	1892	Essex, Mass	Gloucester, Mass	Orlando Vanamburg.
3567	K. L. N. C.	Sch.	1	3	Bertram N. White	463	394	143.7	35.0	11.9	1892	Harrington, Me	Machias, Me	O. B. Faulkingham.
86230	K. L. N. D.	Bgn.	1	2	Geneva	495	451	150.0	36.3	14.0	1892	Benicia, Cal	San Francisco, Cal.	Matthew Turner.
136340	K. L. N. F.	Sch.	1	2	Eliza H. Parkhurst	121	84	94.6	24.4	9.8	1892	Gloucester, Mass	Gloucester, Mass	A. G. Hall.
126931	K. L. N. G.	Sch.	1	3	Charles B. Leet	305	289	137.8	32.7	9.3	1892	Suffolk, Va	Norfolk, Va	R. W. Hudgins.
96204	K. L. N. H.	Sch.	2	3	Hugh Kelly	792	698	173.2	35.6	17.4	1892	Millbridge, Me	New Haven, Conn.	E. H. Weaver.
155237	K. L. N. J.	Sch.	1	3	O. M. Kellogg	393	373	150.0	35.0	11.8	1892	Fairhaven, Cal	San Francisco, Cal.	S. E. Slade.
96206	K. L. N. M.	Bk.	2	3	Hollinwood	1,141	1,084	185.8	38.0	19.2	1893	Boston, Mass	New York, N. Y.	Stephen H. Mills.
120923	K. L. N. R.	Sch.	1	2	F. R. Sharp	199	189	124.3	26.0	8.7	1892	Tottenville, N. Y.	do	The Merritt and Chapman Derrick and Wrecking Co.
92486	K. L. N. S.	Sch.	1	2	Mariner	113	78	91.0	23.7	10.4	1893	Essex, Mass	Gloucester, Mass	F. G. Wonson.
130616	K. L. P. B.	St. shp	4	3	NEW YORK	10,674	5,558	517.0	63.3	22.0	1888	Clydebank, Scotland	New York, N. Y.	Internat. Nav. Co.
150617	K. L. P. C.	St. shp	4	3	PARIS	10,668	5,468	517.0	63.3	22.0	1889	do	do	Do.
120926	K. L. P. D.	St. shp	3	2	FLORIDA	1,786	1,307	230.0	35.5	18.5	1887	Port Glasgow, Scot	New Haven, Conn.	Plant Investm't Co.
136354	K. L. P. G.	St. s	2	2	Excelsior	830	565	175.5	35.0	13.5	1893	Eureka, Cal	San Francisco, Cal.	The Pacific Steam Whaling Co.
141257	K. L. P. H.	Sch.	1	3	Lavinia M. Snow	354	315	133.0	31.7	10.9	1893	Rockland, Me	Rockland, Me	R. K. Snow.
86242	K. L. P. N.	Sch.	1	3	Grace G. Bennett	210	199	135.5	23.9	7.8	1893	Bethel, Del	Seaford, Del	O. P. Noatten.
145639	K. L. P. Q.	Sch.	1	3	Thelma	525	449	157.3	35.6	13.2	1893	Rockland, Me	Boston, Mass	Geo. E. McQueston.
106997	K. L. P. S.	Sch.	1	2	Arbutus	120	86	96.5	24.0	10.0	1893	Essex, Mass	Gloucester, Mass	Wm. Thompson.
92498	K. L. P. T.	Sch.	1	2	Mabel D. Hines	126	92	94.6	24.2	10.4	1893	do	Salem, Mass	H. W. Woodbury.
3576	K. L. Q. B.	Sch.	1	2	Bill Nye	80	76	82.0	24.3	6.5	1893	Madison, Md	Baltimore, Md	E. Milton Skinner.
141260	K. L. Q. C.	Sch.	1	2	Lewis H. Giles	135	94	104.2	25.5	10.4	1893	Gloucester, Mass	Gloucester, Mass	William H. Jordan.
141262	K. L. Q. D.	Sch.	1	2	Lottie Gardiner	117	77	96.2	24.2	10.4	1893	Essex, Mass	do	William Parsons
111022	K. L. Q. F.	St. s.	1	2	Rosalie	318	226	136.5	27.0	10.0	1893	Alameda, Cal	Pt. Townsend, Wash.	The Alaska S. S. Co.
92502	K. L. Q. G.	Sch.	1	2	Maguerite Haskins	101	72	92.4	24.8	9.4	1893	Essex, Mass	Gloucester, Mass	Wm. H. Jordan.
92512	K. L. Q. M.	Sch.	1	2	Maggie Sullivan	180	123	107.5	25.0	11.0	1893	do	Boston, Mass	P. H. Prior.
111027	K. L. Q. R.	Sch.	2	3	Raritan	769	738	160.4	35.0	18.9	1870	Argyle, Nova Scotia	Philadelphia, Pa	Geo. W. Shepherd, jr

SEAGOING VESSELS, ARRANGED IN THE ORDER OF SIGNAL LETTERS—Continued.

Official No.	Signal letters.	Rig.	Decks.	Masts.	Name of vessel.	Gross tonnage.	Net tonnage.	Length.	Breadth.	Depth.	When built.	Where built.	Home port (where permanent document issues).	Name of managing or principal owner.
								Feet.	*Feet.*	*Feet.*				
116563	K. L. Q. T.	Sch.	1	2	Senator	110	74	94. 8	24. 5	10. 2	1893	Essex, Mass.	Gloucester, Mass.	Jerome McDonald.
86253	K. L. Q. W.	Sch.	1	2	Georgie Campbell	111	78	94. 8	24. 3	10. 0	1893	do	do	Samuel Colson.
81439	K. L. R. C.	St. s.	1	2	Wecott	240	176	120. 5	29. 0	6. 5	1893	Alameda, Cal.	San Francisco, Cal.	Charles P. Doe.
77093	K. L. R. D.	Sch.	1	3	John A	282	268	131. 7	32. 0	9. 8	1893	Eureka, Cal	do	George L. Sweet.
126961	K. L. R. F.	St. s.	1	2	Chief	170	124	92. 0	23. 0	10. 5	1893	Wilmington, Del.	Wilmington, Del.	Wm. H. Churchman.
107040	K. L. R. Q.	Shp.	3	3	Aryan	2, 123	2, 017	248. 6	42. 2	17. 4	1893	Phippsburg, Me	Bath, Me	Charles V. Minott.
92530	K. L. R. S.	Sch.	1	2	Miranda	108	103	93. 2	24. 8	9. 5	1893	Essex, Mass	Gloucester, Mass	Edward Morris.
161715	K. L. R. T.	Sch.	1	3	Venus	204	194	108. 0	29. 4	9. 1	1893	Cambridge, Md	Baltimore, Md	The estate of William T. Barkley.
126984	K. L. S. B.	Sch.	1	3	Clarence A. Holland	200	179	126. 5	23. 9	8. 2	1893	Bethel, Del	Seaford, Del	Clarence P. Holland.
100565	K. L. S. C.	Sch.	1	2	Indiana	122	116	106. 0	24. 4	10. 6	1893	Essex, Mass	Gloucester, Mass	A. Leighton.
77106	K. L. S. F.	Sch.	1	2	James H. Hargrave	184	175	128. 0	23. 6	9. 8	1893	Sharptown, Md	Crisfield, Md	Geo. T. Kennerly.
126992	K. L. S. G.	Sch.	1	4	C. S. Holmes	430	376	162. 8	37. 0	11. 5	1893	Port Blakeley, Wash	San Francisco, Cal.	Hans Madison.
81451	K. L. S. Q.	Sch.	1	3	Wm. F. Campbell	211	169	112. 8	29. 5	8. 3	1893	Cherryfield, Me	Machias, Me	Wm. H. Strout.
96248	K. L. S. R.	Sch.	1	3	Harold J. McCarty	312	297	133. 1	31. 8	9. 1	1893	Bath, Me	Bath, Me	George Hawley.
92554	K. L. S. T.	Sch.	1	3	Mary J. Russell	372	354	127. 0	34. 0	12. 0	1893	Leesburg, N. J	Bridgeton, N. J	John Russell.
157389	K. L. S. V.	Sch.	2	4	David P. Davis	1, 231	1, 030	203. 8	39. 0	21. 4	1893	Bath, Me	Bath, Me	Gardiner G. Deering.
81454	K. L. S. W.	Sch.	1	3	Wm. H. Skinner	262	220	129. 2	30. 2	9. 0	1893	Baltimore, Md	Baltimore, Md	F. E. Waters.
116599	K. L. T. B.	Sch.	1	4	*S. O. Co. of N. Y., No. 58.*	1, 643	1, 599	249. 0	37. 0	20. 0	1893	Chester, Pa	New York, N. Y.	Standard Oil Co.
86269	K. L. T. C.	St. s.	4	2	GLOUCESTER	2, 541	1, 976	272. 7	42. 0	16. 0	1893	Sparrows Point, Md.	Baltimore, Md	M. & M. Trans. Co.
77113	K. L. T. F.	Sch.	1	3	James H. Dudley	367	317	131. 5	33. 1	10. 7	1893	Phippsburg, Me	Shieldsboro, Miss.	Fremont Cobb.
81458	K. L. T. H.	Sch.	2	4	William J. Lipsett	1, 026	974	190. 0	39. 8	20. 2	1893	Camden, N. J	Somers Point, N. J.	P. B. Reed.
150647	K. L. T. J.	Sch.	1	3	Pepe Ramirez	450	375	146. 2	32. 8	12. 2	1893	Columbia Falls, Me	New York, N. Y.	John Swan.
81461	K. L. T. P.	Sch.	1	2	Winchester	118	112	89. 5	25. 0	10. 0	1893	Prosper, Oreg	San Francisco, Cal.	Pacific Marine Supply Co.
92556	K. L. T. Q.	Sch.	1	3	Margaret B. Roper	414	393	148. 1	36. 1	10. 4	1893	Bath, Me	Norfolk, Va	John L. Roper.
3609	K. L. T. R.	Sch.	2	3	Brandywine	1, 236	1, 195	191. 6	38. 3	23. 6	1864	Newburyport, Mass.	Baltimore, Md	The American Towing and Lightering Co.
126417	K. L. T. S.	Sch.	2	4	Edward J. Berwind	1, 141	1, 023	196. 0	40. 0	19. 0	1894	Camden, N. J	Philadelphia, Pa.	Rob't W. McBride.
130649	K. L. T. W.	Sch.	1	2	Nourmahal	115	109	99. 0	25. 0	9. 6	1894	Essex, Mass	Gloucester, Mass	William Thompson
157395	K. L. V. C.	Shp.	2	4	DIRIGO	3, 004	2, 845	312. 0	45. 1	25. 6	1894	Bath, Me	Bath, Me	Samuel S. Sewall.
107074	K. L. V. D.	Sch.	1	3	Agnes S. Quillin	197	187	120. 5.	23. 9	7. 8	1894	Bethel, Del	Seaford, Del	Wm. T. Moore.
136423	K. L. V. F.	Sch.	1	2	Effie M. Morrissey	120	83	93. 6	23. 8	10. 2	1894	Essex, Mass	Gloucester, Mass	Fred. G. Wonson.
120961	K. L. V. G.	Sch.	1	2	Flora L. Nickerson	104	63	92. 8	24. 2	9. 8	1894	do	Boothbay, Me	Steph. E. Nickerson.
77127	K. L. V. J.	St. s.	3	2	JAMESTOWN	2, 898	2, 126	298. 5	40. 0	16. 8	1894	Chester, Pa	New York, N. Y.	Old Dom. S. S. Co.
92565	K. L. V. Q.	Sch.	1	2	Mondego	105	76	91. 0	23. 0	9. 6	1894	Essex, Mass	Gloucester, Mass	Geo. Steele.
3616	K. L. V. R.	Sch.	1	3	Bessie M. Devine	126	91	96. 0	24. 0	10. 3	1894	do	do	Albert E. Walen.
25296	K. L. V. S.	Sch.	1	3	Uranus	152	144	114. 5	23. 4	8. 8	1894	San Francisco, Cal.	San Francisco, Cal.	C. J. Jorgensen.
116612	K. L. V. T.	Sch.	2	4	Sarah E. Palmer	1, 225	1, 082	205. 3	39. 4	18. 2	1894	Bath, Me	Bath, Me	Nathan T. T. Palmer.
161050	K. L. V. W.	Sch.	1	2	Kearsarge	106	101	90. 8	24. 3	9. 6	1894	Essex, Mass	Gloucester, Mass	John C. Mills.
155252	K. L. W. C.	St. shp	2	2	*Oneida*	1, 322	1, 090	205. 8	29. 9	18. 6	1885	Leith, Scotland	New York, N. Y.	Clyde S. S. Co.
96263	K. L. W. D.	Sch.	1	2	Henry F. Eaton	141	120	94. 0	27. 0	7. 8	1894	Calais, Me	Calais, Me	Henry F. Eaton.
157401	K. L. W. G.	Bkn.	2	4	Doris	944	875	189. 1	36. 8	17. 1	1894	Belfast, Me	Baltimore, Md	C. Morton Stewart.
92581	K. L. W. H.	Sch.	2	4	Mary E. H. G. Dow	1, 264	1, 207	208. 5	40. 2	19. 5	1894	Bath, Me	Bath, Me	Wm. T. Donnell.
150666	K. L. W. J.	St. p.	1	0	PRISCILLA	5, 292	2, 673	425. 8	52. 3	18. 3	1894	Chester, Pa	Fall River, Mass.	Old Colony St. Bt. Co.
127029	K. L. W. N.	St. p.	1	2	City of Bangor	1, 661	1, 113	277. 0	38. 0	14. 2	1894	Boston, Mass	Boston, Mass	Boston & Bangor S. S. Co.
86291	K. L. W. P.	Sch.	2	4	Gen'l E. S. Greeley	1, 306	1, 240	218. 9	40. 6	18. 2	1894	Westhaven, Conn	New Haven, Conn	Henry Sutton.
100584	K. L. W. R.	Sch.	1	3	Ivy Blades	234	222	134. 8	23. 9	8. 8	1894	Bethel, Del	Newbern, N. C.	William B. Blades.
127035	K. L. W. V.	St. s.	2	0	CITY OF LOWELL	2, 975	1, 877	322. 3	49. 7	17. 7	1894	Bath, Me	New London, Conn	Norwich & N. Y. Transpt. Co.
81477	K. M. B. C.	Sch.	1	3	Wm. H. Davidson	286	272	122. 6	32. 5	11. 2	1894	New London, Conn	do	Wm. H. Davidson.
150672	K. M. B. D.	St. s.	1	0	POTOMAC	763	688	176. 8	35. 8	11. 0	1894	Philadelphia, Pa.	Baltimore, Md	Weems St. Bt. Co.
107105	K. M. B. G.	Sch.	1	2	Atalanta	103	74	93. 0	23. 5	10. 0	1894	Essex, Mass	Gloucester, Mass	Samuel G. Pool.
130668	K. M. B. H.	Sch.	1	2	Norma	110	104	96. 2	25. 0	10. 0	1894	do	do	Wm. Thompson.
130672	K. M. B. J.	St. s.	1	2	NOTTINGHAM	408	204	128. 5	27. 8	17. 1	1894	Camden, N. J	New York, N. Y.	C. R. R. of N. J.
96372	K. M. B. L.	Sch.	1	3	Helena	184	161	110. 4	29. 5	8. 5	1893	Bucksport, Me	Bangor, Me	F. W. Ayer.
141345	K. M. B. N.	Sch.	1	2	Lydia and Mary	111	106	66. 5	22. 5	6. 0	1894	Milton, Del	Wilmington, Del	Jas. B. Scull.
77155	K. M. B. P.	Sch.	2	4	J. Holmes Birdsall	1, 520	1, 368	218. 0	43. 0	22. 1	1894	Camden, Me	Philadelphia, Pa.	Amos Birdsall, jr.
107131	K. M. B. V.	Sch.	1	2	Abenaki	176	167	100. 1	28. 2	8. 2	1894	Phippsburg, Me	Bath, Me	W. E. Snowman.
127047	K. M. C. B.	Sch.	2	4	Charles P. Notman	1, 518	1, 302	219. 3	42. 5	20. 5	1894	Bath, Me	do	Samuel R. Percy.
107117	K. M. C. F.	Sch.	2	4	Augustus Palmer	1, 287	1, 161	208. 8	39. 5	19. 2	1894	do	do	Nath. T. Palmer.
141350	K. M. C. G.	Sch.	1	2	Latona	109	103	95. 2	23. 6	9. 6	1894	Essex, Mass	Gloucester, Mass	George Steele.
155263	K. M. C. H.	Bkn.	1	4	Omega	584	522	163. 2	30. 3	13. 5	1894	North Bend, Oreg	Coos Bay, Oreg	J. W. Kruse.
136478	K. M. C. J.	St. s.	2	3	ELEANOR	503	401	220. 0	32. 0	17. 5	1894	Bath, Me	New London, Conn	Wm. A Slater.
111071	K. M. C. P.	Sch.	1	3	Rebecca R. Douglas	475	399	138. 8	33. 9	9. 5	1894	do	Philadelphia, Pa	E. D. Douglass.
127055	K. M. C. Q.	St. bge	2	3	CITY OF EVERETT	2, 504	1, 858	346. 0	42. 1	13. 7	1894	Everett, Wash	Pt. Townsend, Wash	Am. Steel Barge Co.
127056	K. M. C. R.	Sch.	2	4	Clara E. Randall	950	863	182. 7	37. 2	18. 5	1894	Bath, Me	Portland, Me	L. B. Clark.
92617	K. M. C. S.	Sch.	2	4	Mary Manning	1, 233	1, 172	210. 0	41. 0	18. 7	1894	Camden, Me	Perth Amboy, N. J.	John Holmes.
92618	K. M. C. T.	Sch.	2	3	Mary Lee Patton	549	522	156. 2	34. 0	15. 3	1894	Baltimore, Md	Bridgeton, N. J.	Lewis S. Steelman.
77162	K. M. C. V.	Sch.	1	3	J. W. Balano	537	458	163. 0	35. 0	12. 8	1894	St George, Me	Thomaston, Me.	Washburn Bros.
81493	K. M. C. W.	St. s.	1	0	WM. F. MCCAULEY	149	74	90. 0	21. 0	11. 2	1894	Camden, N. J	Savannah, Ga	Propeller Tow Bt. Co.
81494	K. M. D. B.	Sch.	1	3	William Linthicum	156	148	112. 0	27. 6	8. 0	1894	Churchcreek, Md	Crisfield, Md	Josephus Brannock
100594	K. M. D. G.	Sch.	1	3	Ida E. Comly	208	197	133. 8	23. 8	7. 6	1894	Bethel, Del	Seaford, Del	T. J. Marshall.
111074	K. M. D. J.	Slp.	1	1	Rosa L. Coe	173	165	103. 8	26. 9	9. 4	1895	Kennebunk Pt., Me.	Boston, Mass	Bradley Fertilizer Co.
120918	K. M. D. L.	Sch.	1	3	Flora Kirwan	67	51	80. 0	23. 8	6. 6	1892	Baltimore, Md	Baltimore, Md	John E. Kirwan.

SEAGOING VESSELS, ARRANGED IN THE ORDER OF SIGNAL LETTERS—Continued.

Official No.	Signal letters.	Rig.	Decks.	Masts.	Name of vessel.	Gross tonnage.	Net tonnage.	Length.	Breadth.	Depth.	When built.	Where built.	Home port (where permanent document issues).	Name of managing or principal owner.
								Feet.	*Feet.*	*Feet.*				
141364	K.M.D.P.	St.shp	3	2	*Laurada*	1,256	956	230.1	30.2	17.8	1864	Middlesboro, Eng	Philadelphia, Pa	John G. Molan.
92625	K.M.D.Q.	Sch.	1	2	Mary A. Whalen	134	127	108.0	25.0	11.2	1895	Essex, Mass	Boston, Mass	Sylvester Whalen.
107139	K.M.D.R.	Bkn.	2	3	*Archer*	900	845	185.2	31.6	11.1	1876	Sunderland, England	San Francisco, Cal	The Barkentine Archer Co.
92541	K.M.D.T.	Sch.	1	2	Maggie A. Phillips	95	91	98.0	26.0	7.6	1893	Baltimore, Md	Crisfield, Md	Wm. J. Shores.
136489	K.M.D.V.	St.s.	1	0	EUGENE HUGHES	111	55	84.5	19.0	9.6	1895	Philadelphia, Pa	New York, N.Y	Hughes Bros. and Bangs.
77168	K.M.D.W.	Bkn.	2	3	James H. Hamlen	672	597	154.6	33.2	18.2	1889	Liverpool, N.S	Portland, Me	James C. Hamlen.
3645	K.M.F.D.	St.p.	1	2	Bay State	2,211	1,537	281.2	42.1	15.5	1895	Bath, Me	do	Portland S.S.Co.
92633	K.M.F.H.	Sch.	2	4	Mary E. Palmer	1,526	1,377	221.6	42.0	19.7	1895	do	Bath, Me	Nathan T. Palmer.
81499	K.M.F.J.	St.shp	2	2	WASHTENAW	2,896	2,003	312.1	42.6	24.6	1887	W. Hartlepool, Eng	New York, N.Y	Saginaw Steel S.S. Co.
161749	K.M.F.L.	Sch.	1	2	Virginia	113	108	96.0	24.6	9.6	1895	Essex, Mass	Gloucester, Mass	Cecil S. Low.
116661	K.M.F.N.	Sch.	1	2	Speculator	110	104	92.6	24.5	9.8	1895	do	do	Hugh Parkhurst.
157418	K.M.F.T.	St.s.	1	2	Duquesne	82	41	119.6	15.7	8.9	1895	Bristol, R.I	Pittsburg, Pa	T. R. Hostetter.
92585	K.M.F.V.	*Sch.	1	3	Merriam	855	823	193.1	34.7	16.0	1894	Noank, Conn	Philadelphia, Pa	Reading Company.
116632	K.M.F.W.	*Sch.	1	3	Suffolk	855	823	192.8	34.7	16.0	1894	do	do	Do.
3629	K.M.G.B.	*Sch.	1	3	Burnside	855	823	192.6	34.7	16.0	1894	do	do	Do.
150079	K.M.G.C.	*Sch.	1	3	Preston	855	823	192.6	34.7	16.0	1894	do	do	Do.
107116	K.M.G.D.	*Sch.	1	3	Alaska	855	823	192.2	34.7	16.0	1894	do	do	Do.
157407	K.M.G.F.	*Sch.	1	3	Draper	855	823	192.3	34.7	16.0	1894	do	do	Do.
92611	K.M.G.H.	*Sch.	1	3	Mahanoy	855	823	192.3	34.7	16.0	1894	do	do	Do.
86303	K.M.G.J.	*Sch.	1	3	Glendower	855	823	192.2	34.7	16.0	1894	do	do	Do.
141359	K.M.G.N.	*Sch.	1	3	Lincoln	855	823	192.2	34.7	16.0	1894	do	do	Do.
21903	K.M.G.P.	*Sch.	1	3	*Rattlesnake*	386	368	170.0	29.6	12.4	1869	Chester, Pa	do	Do.
5753	K.M.G.Q.	*Sch.	1	2	*Centipede*	406	389	169.0	29.6	11.5	1869	do	do	Do.
157419	K.M.G.R.	*Sch.	3	4	*Delaware*	2,461	2,309	318.4	35.6	21.8	1873	Renfrew, Scotland	do	G. W. Shepherd.
86314	K.M.G.T.	Sch.	1	2	George R. Bradford	142	135	96.4	27.4	8.0	1895	Essex, Mass	Gloucester, Mass	The Pigeon Mill Transit Co.
77176	K.M.G.V.	St.s.	1	2	John Wise	275	168	124.0	28.0	10.9	1895	do	do	Arthur D. Story.
127074	K.M.G.W.	St.s.	1	2	CAPE ANN	718	597	171.6	28.0	14.2	1895	Philadelphia, Pa	Boston, Mass	Boston & Gloucester St. Bt. Co.
96298	K.M.H.D.	Sch.	1	3	Henrietta A. Whitney.	217	186	115.5	28.4	8.1	1895	Ellsworth, Me	Ellsworth, Me	Chas. H. Haynes.
92656	K.M.H.G.	St.p.	3	2	Myles Standish	700	339	197.8	33.6	10.9	1895	Chelsea, Mass	Boston, Mass	Nantasket Beach St. Bt. Co.
96308	K.M.H.N.	St.shp	4	2	HOWARD	2,551	1,757	270.0	42.0	16.0	1895	Wilmington, Del	Baltimore, Md	M.& M.Transpt.Co.
3657	K.M.H.R.	*Sch.	1	3	Braddock	678	644	176.4	35.0	14.2	1895	Noank, Conn	Fall River, Mass	Staples Coal Co.
111086	K.M.H.S.	*Sch.	1	3	Rosemont	708	651	174.3	35.4	14.2	1895	Bath, Me	do	Do.
92666	K.M.H.T.	Sch.	1	2	Mildred E	118	98	82.7	23.7	8.7	1894	Meteghan, N.S	Boston, Mass	H. A. Towle.
127097	K.M.H.V.	Sch.	1	3	C. A. Thayer	452	390	156.0	36.0	11.8	1895	Fairhaven, Cal	San Francisco, Cal	The E. K. Wood Lumber Co.
130700	K.M.H.W.	Sch.	1	4	Nokomis	545	462	161.2	36.7	12.8	1895	Port Blakeley, Wash	do	W. G. Hall.
111090	K.M.J.C.	*Sch.	1	3	Radnor	678	644	176.4	35.0	14.2	1895	Noank, Conn	Fall River, Mass	Staples Coal Co.
157431	K.M.J.D.	*Sch.	1	3	Devon	724	667	174.0	35.3	14.3	1895	Bath, Me	do	Do.
121000	K.M.J.F.	*Sch.	1	4	Forest Belle	1,333	1,271	224.6	42.1	18.2	1895	do	New York, N.Y	Atlantic Transportation Co.
161075	K.M.J.G.	Sch.	1	2	Kodiak	146	125	105.0	25.3	9.3	1895	Benicia, Cal	San Francisco, Cal	Alaska Com. Co.
81518	K.M.J.H.	Sch.	2	4	William H. Clifford	1,593	1,386	221.6	43.5	19.6	1895	Bath, Me	Bath, Me	Frank A. Small.
116690	K.M.J.L.	*Sch.	1	3	Strafford	678	644	176.4	35.0	14.2	1895	Noank, Conn	Fall River, Mass	Staples Coal Co.
141401	K.M.J.N.	Sch.	2	4	Lewis H. Goward	1,191	1,054	205.6	39.4	19.6	1895	Bath, Me	Bath, Me	Gardiner G. Deering
107188	K.M.J.P.	Bkn.	1	4	Addenda	692	637	170.3	39.8	14.0	1895	North Bend, Oreg	San Francisco, Cal	A. M. Simpson.
96313	K.M.J.Q.	Sch.	2	4	Henry Lippitt	895	790	182.4	37.2	17.8	1895	Thomaston, Me	Thomaston, Me	Chas. H. Washburn.
81521	K.M.J.R.	*Sch.	1	3	Wayne	820	761	174.6	35.4	16.0	1895	Bath, Me	Fall River, Mass	Staples Coal Co.
77194	K.M.J.S.	Sch.	1	4	John A. Campbell	545	462	161.2	36.7	12.8	1895	Port Blakeley, Wash	San Francisco, Cal	Hans Madsen.
96314	K.M.J.V.	*Sch.	1	3	Haverford	678	644	176.4	35.0	14.2	1895	Noank, Conn	Fall River, Mass	Staples Coal Co.
130703	K.M.L.B.	Sch.	1	2	Nellie King	104	91	82.0	27.3	7.5	1888	Waterboro, N.B	Machias, Me	W. F. Mansfield.
107193	K.M.L.C.	*Sch.	1	3	Ardmore	821	762	174.3	35.3	16.1	1895	Bath, Me	Fall River, Mass	Staples Coal Co.
141406	K.M.L.D.	Sch.	1	3	Lottie R. Russell	304	262	122.8	32.6	9.9	1895	Leesburg, N.J	Bridgeton, N.J	John Russell.
96315	K.M.L.G.	Sch.	2	4	Harry A. Berwind	996	910	191.7	38.2	17.4	1895	Millbridge, Me	Philadelphia, Pa	H. A. Berwind.
150710	K.M.L.J.	St.s.	1	2	PAOLI	330	224	125.4	26.0	14.7	1895	Philadelphia, Pa	Fall River, Mass	Staples Coal Co.
3662	K.M.L.N.	Sch.	1	3	Bayard Hopkins	260	212	118.0	30.1	9.1	1895	Bath, Me	Seaford, Del	James M. Eskridge.
141407	K.M.L.P.	*Sch.	1	2	Lorberry	693	613	173.2	35.0	14.2	1895	Noank, Conn	Philadelphia, Pa	Reading Company.
92681	K.M.L.Q.	Sch.	1	4	Muriel	536	483	162.0	36.8	11.8	1895	Alameda, Cal	San Francisco, Cal	Geo. W. Hind.
127111	K.M.L.R.	St.shp	3	2	COMANCHE	3,202	2,073	300.0	46.0	18.9	1893	Philadelphia, Pa	New York, N.Y	Clyde S.S. Co.
111094	K.M.L.S.	*Sch.	1	2	Richardson	693	613	173.2	35.0	14.2	1895	Noank, Conn	Philadelphia, Pa	Reading Compan .
92684	K.M.L.T.	Sch.	1	3	Mawcema	453	392	155.0	36.0	11.8	1895	Fairhaven, Cal	San Francisco, Cal	John Dolbeer. [Co.
155280	K.M.L.V.	Sch.	1	4	Okanegan	721	606	186.4	39.0	13.9	1895	Port Blakeley, Wash	Pt. Townsend, Wash	Puget Sound Com.
111096	K.M.L.W.	Sch.	1	2	Robert W. Logan	51	49	62.5	18.5	7.5	1895	San Francisco, Cal	Boston, Mass	American Board of Foreign Missions of Massachusetts.
136526	K.M.N.B.	Sch.	1	3	E. I. White	477	410	146.7	35.7	12.4	1895	Harrington, Me	Machias, Me	O. W. Look.
150711	K.M.N.C.	St.s.	1	2	PENSACOLA	1,696	1,068	260.0	36.6	19.8	1888	West Hartlepool, Eng	Pensacola, Fla	Milton H. Smith.
145705	K.M.N.D.	*Sch.	1	2	Thomaston	693	613	173.2	35.0	14.2	1895	Noank, Conn	Philadelphia, Pa	Reading Company,
111098	K.M.N.F.	St.s.	1	1	RIVERSIDE	452	372	141.5	27.1	10.3	1895	Chester, Pa	do	Chester Fr't Line.
116698	K.M.N.G.	St.s.	2	2	St. Croix	1,993	1,064	240.7	40.4	25.9	1895	Bath, Me	Eastport, Me	Internat'l S.S. Co.
96319	K.M.N.H.	*Sch.	1	2	Hammond	693	613	173.2	35.0	14.2	1895	Noank, Conn	Philadelphia, Pa	Reading Company.
127113	K.M.N.J.	S.shp	2	2	CURAÇAO	1,503	895	241.3	38.0	16.3	1895	Philadelphia, Pa	New York, N.Y	Pacific Coast Co.
107202	K.M.N.L.	Sch.	1	3	Annie F. Kimball	401	337	145.1	33.1	10.1	1895	Bath, Me	Bath, Me	George Hawley.

SEAGOING VESSELS, ARRANGED IN THE ORDER OF SIGNAL LETTERS—Continued.

Official No.	Signal letters.	Rig.	Decks.	Masts.	Name of vessel.	Gross tonnage.	Net tonnage.	Length.	Breadth.	Depth.	When built.	Where built.	Home port (where permanent document issues).	Name of managing or principal owner.
								Feet.	*Feet.*	*Feet.*				
3670	K.M.N.P.	*Sch.	1	2	Bast	693	613	173.2	35.0	14.2	1896	Noank, Conn	Philadelphia, Pa	Reading Company.
86340	K.M.N.Q.	St. s.	1	2	GEORGE LOOMIS	691	401	175.0	27.4	16.5	1895	San Francisco, Cal.	San Francisco, Cal.	Pac. Coast Oil Co.
96320	K.M.N.R.	Sch.	1	3	Hattie A. Heckman	105	105	90.0	24.6	10.0	1895	Essex, Mass	Gloucester, Mass	A. E. Walen.
111102	K.M.N.S.	Sch.	2	4	R. W. Hopkins	935	828	177.8	38.0	18.5	1896	Thomaston, Me	Thomaston, Me	C. W. Washburn.
121009	K.M.N.W.	Sch.	2	4	Frances M.	1,228	1,096	204.0	39.2	18.4	1896	Phippsburg, Me	Bath, Me	Charles V. Minott.
136531	K.M.P.B.	St. s.	1	0	Endeavor	315	244	136.0	23.2	7.4	1896	Philadelphia, Pa	Camden, N.J	Samuel N. Denny.
121010	K.M.P.C.	Sch.	1	2	Frank W. McCullough.	127	117	97.4	26.0	7.6	1895	Pocomoke City, Md	Norfolk, Va	F. W. McCullough.
121011	K.M.P.D.	*Sch.	2	3	FELIX	1,174	1,146	217.0	35.0	21.0	1891	Port Glasgow, Scot	Philadelphia, Pa	Frank L. Neall.
155281	K.M.P.F.	*Sch.	1	2	Otto	693	613	173.2	35.0	14.2	1896	Noank, Conn	do	Reading Company.
136532	K.M.P.G.	Sch.	1	3	Edward Smith	440	358	147.9	36.2	10.6	1896	Bath, Me	New York, N.Y	Edward C. Smith.
92685	K.M.P.H.	St.shp	2	2	MIAMI	3,019	2,292	307.5	42.0	25.6	1891	Sunderland, Eng	do	The Miami S. S. Co.
145710	K.M.P.J.	St. s.	2	2	TAMAQUA	564	383	158.5	29.0	18.0	1896	Philadelphia, Pa	Philadelphia, Pa	Reading Company.
107211	K.M.P.L.	Sch.	2	4	Alice M. Colburn	1,603	1,434	225.1	43.3	20.4	1896	Bath, Me	Bath, Me	Wm. T. Donnell.
81538	K.M.P.N.	Sch.	2	4	William B. Palmer	1,805	1,625	257.2	42.1	20.1	1896	do	do	Nath'l T. Palmer.
92691	K.M.P.Q.	Sch.	1	3	Mabel and Ruth	190	166	125.3	23.8	7.6	1896	Bethel, Del	Crisfield, Md	Henry Clogg.
141420	K.M.P.R.	Sch.	1	2	Liberty	118	118	93.6	24.0	12.6	1896	Gloucester, Mass	Boston, Mass	J. M. Ward. [Co.
92698	K.M.Q.C.	St. s.	1	2	MOHAWK	2,783	2,150	265.0	43.0	16.8	1896	Chester, Pa	New London, Conn	The Central St. Bt.
107216	K.M.Q.D.	St. s.	2	0	ATLANTA	2,094	1,399	225.3	42.1	14.2	1896	Philadelphia, Pa	Alexandria, Va	H. C. Ansley.
92699	K.M.Q.F.	St. s.	2	0	MIDDLETOWN	1,554	1,164	243.3	45.6	14.0	1896	do	Philadelphia, Pa	Jacob G. Neafie.
92700	K.M.Q.G.	St.shp	2	2	MATTEAWAN	3,301	2,499	324.5	42.4	25.7	1893	South Shields, Eng	New York, N.Y	The Miami S. S. Co.
107217	K.M.Q.H.	Sch.	1	2	Annie Greenlaw	102	102	90.0	24.8	9.4	1896	Essex, Mass	Gloucester, Mass	A. G. Hall.
145716	K.M.Q.J.	*Sch.	1	2	Three Brothers	382	359	126.9	25.9	22.6	1877	Tvedestrand, Norw	Key West, Fla	Albert F. Dewey.
150717	K.M.Q.N.	St. s.	2	2	President	376	238	135.0	27.7	14.0	1896	San Francisco, Cal	San Francisco, Cal	Alaska Pack. Ass'n.
111108	K.M.Q.P.	*Sch.	1	3	Rondout	831	764	181.6	35.3	16.1	1896	Bath, Me	New York, N.Y	Del.& Hud.Can.Co.
92701	K.M.Q.R.	Sch.	1	3	Methebesec	376	318	136.4	31.0	11.8	1896	Rockland, Me	Rockland, Me	R. K. Snow & Co.
77218	K.M.Q.T.	Bkn.	2	4	Josephine	940	870	189.0	36.8	17.2	1896	Belfast, Me	Baltimore, Md	C. Morton Stewart & Co.
161082	K.M.Q.V.	St. s.	1	2	Kadiak	114	58	106.0	22.5	9.7	1896	Alameda, Cal	San Francisco, Cal.	Alaska Packers Association.
81539	K.M.R.B.	*Sch.	1	2	Weehawken	448	382	145.5	34.4	11.1	1896	Bath, Me	New York, N.Y	Del.& Hud.Can.Co.
92705	K.M.R.C.	St. s.	1	2	MOHEGAN	2,783	2,150	265.0	43.0	16.8	1896	Chester, Pa	New London, Conn	The Central St. Bt. Co.
116714	K.M.R.L.	*Slp.	1	1	Somerset	283	253	143.4	31.3	8.1	1896	Bath, Me	Fall River, Mass	Staples Coal Co.
157444	K.M.R.N.	*Slp.	1	1	Dighton	282	252	142.4	31.3	8.1	1896	do	do	Do.
96328	K.M.R.P.	*Sch.	1	3	Hackensack	875	791	192.0	34.7	16.4	1896	Noank, Conn	New York, N.Y	The R. R. Equip.Co.
96329	K.M.R.Q.	Sch.	2	4	Henry W. Cramp	1,629	1,448	231.8	44.2	19.7	1896	Camden, Me	Fall River, Mass	John G. Crowley.
107226	K.M.R.T.	Sch.	1	3	Albert Meyer	459	398	156.0	36.0	11.9	1896	Fairhaven, Cal	San Francisco, Cal.	Albert Meyer.
150721	K.M.S.C.	*Sch.	1	3	Passaic	791	785	192.0	34.7	16.4	1896	Noank, Conn	New York, N.Y	The R. R. Equip.Co.
150725	K.M.S.J.	*Sch.	1	3	Paterson	680	608	176.4	35.0	14.2	1896	do	do	Do.
116722	K.M.S.N.	Sch.	2	4	S. P. Blackburn	1,756	1,537	233.7	43.9	20.1	1896	Bath, Me	Bath, Me	Samuel R. Percy.
92726	K.M.S.Q.	Sch.	1	3	Metha Nelson	460	399	156.0	36.0	11.9	1896	Fairhaven, Cal	San Francisco, Cal.	Charles Nelson.
145723	K.M.S.T.	Sch.	1	2	Thos. B. Reed	115	98	79.1	27.0	7.5	1882	Newcastle, N.B	Boston, Mass	John A. McKie.
141438	K.M.S.W.	*Sch.	1	3	Liberty	856	756	193.3	35.0	16.0	1896	Bath, Me	New York, N.Y	N.Y., Ont. & West. R.R.
141440	K.M.T.B.	St.shp	4	2	LA GRANDE DUCHESSE.	5,017	3,006	380.0	47.8	15.6	1896	Newport News, Va	New Haven, Conn	Plant Invst. Co.
111118	K.M.T.C.	St. s.	1	2	R. B. Little	99	67	78.6	21.1	9.9	1896	Port Richmond, N.Y.	New York, N.Y	Walter J. Tice.
86359	K.M.T.F.	Sch.	2	4	Goodwin Stoddard	887	758	183.5	38.2	15.7	1896	Bath, Me	Bridgeport, Conn	Atlantic Trans. Co.
157457	K.M.T.L.	Sch.	1	4	Defender	446	382	156.0	36.0	11.2	1896	Fairhaven, Cal	San Francisco, Cal.	Geo. U. Hind. [R.R.
136570	K.M.T.P.	*Sch.	1	3	Ellenville	858	757	194.4	34.8	16.0	1896	Bath, Me	New York, N.Y	N.Y., Ont. & West.
107241	K.M.T.R.	Sch.	2	4	Alma E. A. Holmes	1,208	1,069	202.1	41.0	18.3	1896	Camden, Me	Philadelphia, Pa	Henry D. May.
155291	K.M.T.S.	*Sch.	1	4	Ocean Belle	1,593	1,496	239.7	43.3	19.1	1896	Bath, Me	New York, N.Y	Benjamin Moore.
136573	K.M.T.V.	Bkn.	1	4	Echo	707	650	183.0	39.4	15.0	1896	North Bend, Oreg	San Francisco, Cal.	A. M. Simpson.
116734	K.M.T.W.	St. s.	1	2	SOMMERS N. SMITH	211	79	105.0	21.1	14.2	1896	Newport News, Va	Pensacola, Fla	Pilots' Benevolent Association.
136575	K.M.V.B.	Sch.	2	4	Edward E. Briry	1,613	1,408	228.5	42.9	20.3	1896	Bath, Me	Bath, Me	Gardiner G. Deering.
127158	K.M.V.C.	*Sch.	1	3	Clara	828	748	184.2	35.1	16.8	1896	do	Boston, Mass	Commercial Towboat Co.
107247	K.M.V.D.	St. s.	2	2	Alliance	679	431	164.4	35.6	12.0	1896	Fairhaven, Cal	San Francisco, Cal.	L. F. Lasson.
116748	K.M.V.J.	Sch.	1	2	Scray	250	229	120.2	28.0	10.2	1896	Port Blakeley, Wash	do	W. G. Hall.
81555	K.M.V.L.	Sch.	1	3	Willie L. Maxwell	315	260	131.6	32.7	9.5	1896	Franklin, Me	Mt. Desert Ferry, Me	John P. Gordon.
127163	K.M.V.Q.	St. s.	1	2	Coquille River	424	274	146.2	34.2	12.4	1896	Prosper, Oreg	San Francisco, Cal.	Robert Suddep.
3700	K.M.V.R.	Sch.	1	3	Bella	180	147	121.0	32.0	6.0	1896	Acme, Oreg	Yaquina, Oreg	William M. Kyle.
100624	K.M.V.S.	Sch.	1	5	Inca	1,014	901	215.5	41.3	16.5	1896	Port Blakeley, Wash	San Francisco, Cal.	W. G. Hall.
127165	K.M.V.T.	St. s.	2	2	City of Philadelphia	542	409	140.0	26.7	10.0	1896	Wilmington, Del	Philadelphia, Pa	The N.Y. and Balto. Trans. Co.
77164	K.M.W.D.	St. s.	1	2	JOHN H. ESTILL	243	121	117.9	23.0	13.0	1894	Newport News, Va	Savannah, Ga	J. H. Estill, Pres.
130731	K.M.W.F.	*Sch.	2	3	*Number Three*	1,060	1,037	200.2	34.2	20.0	1884	Hamburg, Germany	Baltimore, Md	Consolida'd Coal Co.
77250	K.M.W.H.	Sch.	1	2	John J. Perry	152	138	93.2	26.5	10.2	1897	Rockland, Me	Rockland, Me	Perry Bros.
127168	K.M.W.J.	St. s.	1	2	CATAWISSA	538	352	158.0	29.0	18.0	1896	Wilmington, Del	Philadelphia, Pa	Reading Co.
96354	K.M.W.P.	St. s.	2	2	Humboldt	1,075	688	213.0	31.0	15.7	1896	Fairhaven, Cal	Eureka, Cal	Humboldt S. S. Co.
121037	K.M.W.Q.	Sch.	2	4	Frank A. Palmer	2,014	1,831	274.5	43.0	21.0	1897	Bath, Me	Bath, Me	Nath'l T. Palmer.
141467	K.M.W.R.	*Sch	2	3	Lichtenfels Brothers	1,136	1,100	174.7	36.9	23.7	1859	Thomaston, Me	New York, N.Y	Lichtenfels Bros.
77252	K.M.W.S.	Sch	1	3	John Francis	322	285	126.0	32.2	9.9	1897	Tottenville, N.Y	New London, Conn	Carlos Barry.
77255	K.N.B.F.	Sch.	1	3	Josiah Linthicum	165	146	110.0	27.3	9.3	1897	Church Creek, Md	Crisfield, Md	Jacob Linthicum.
127178	K.N.B.H.	St. s.	2	2	CLEVELAND	1,160	730	258.2	26.1	15.9	1865	Hull, England	San Francisco, Cal.	James Tyson.

SEAGOING VESSELS, ARRANGED IN THE ORDER OF SIGNAL LETTERS—Continued.

Official No.	Signal letters.	Rig.	Decks.	Masts.	Name of vessel.	Gross tonnage.	Net tonnage.	Length.	Breadth.	Depth.	When built.	Where built.	Home port (where permanent document issues).	Name of managing or principal owner.
								Feet.	*Feet.*	*Feet.*				
130736	K. N. B. M.	St. s.	1	2	NEW YORK	540	301	155.0	28.1	19.9	1897	Wilmington, Del	New York, N. Y	The United N. Y. Sandy Hook Pilots' Association.
150754	K. N. B. Q.	St. s.	1	0	PLYMOUTH	428	292	142.0	30.0	10.4	1897	Philadelphia, Pa	Philadelphia, Pa	Neafie & Levy. [Co.
150756	K. N. B. V.	St. s.	3	2	PRINCESS ANNE	3,078	2,017	304.0	42.0	17.0	1897	Chester, Pa	New York, N. Y	Old Dominion S. S.
136612	K. N. C. D.	Bkn.	1	4	Encore	651	572	181.9	36.4	14.0	1897	North Bend, Oreg	Coos Bay, Oreg	John W. Kruse.
116781	K. N. C. M.	Bk.	1	3	Sophia	468	417	145.0	30.6	16.6	1872	Southport, Norway	Savannah, Ga	James Foley.
92794	K. N. C. P.	St. shp	2	2	[1] *Menemsha*	2,715	1,747	304.3	38.8	26.5	1885	Newcastle, Eng	New York, N. Y	Miami St. Shp. Co.
136620	K. N. C. S.	St. s.	2	2	*Evelyn*	1,963	1,185	252.8	36.3	24.5	1883	Southampton, Eng	do	Henry T. Knowlton.
136621	K. N. C. T.	Bk.	2	3	*E. C. Mowatt*	1,123	1,026	215.0	34.3	20.3	1868	Glasgow, Scotland	Philadelphia, Pa	John W. Morrill.
141499	K. N. D. C.	St. s.	1	2	Lincoln	996	532	263.4	37.9	12.6	1897	Bath, Me	Bath, Me	Kennebec Steamboat Co.
130747	K. N. D. G.	Sch.	1	4	Nomad	565	485	168.4	37.6	12.8	1897	Pt. Blakeley, Wash	San Francisco, Cal	W. G. Hall.
127200	K. N. D. J.	Sch.	2	4	Charles G. Endicott	856	751	171.6	38.0	18.7	1897	Bath, Me	Perth Amboy, N. J	George Bailey.
107307	K. N. D. L.	Sch.	1	4	Annie M. Campbell	565	485	168.4	37.6	12.8	1897	Pt. Blakeley, Wash	San Francisco, Cal	M. Madison.
96379	K. N. D. P.	St. s.	1	2	Hueneme	341	200	148.2	33.6	11.2	1897	Fairhaven, Cal	do	W. A. Mitchell.
92807	K. N. D. Q.	Sch.	1	3	M. S. Dowling	343	274	132.0	32.5	10.4	1892	Apple River, Nova Scotia.	Boston, Mass	Mirre & Co.
157487	K. N. D. R.	Sch.	1	4	Defiance	604	526	179.8	37.7	13.7	1897	Hoquiam, Wash	San Francisco, Cal	E. K. Wood Lumber Co.
81576	K. N. D. S.	Sch.	1	3	Wawona	468	413	156.0	36.0	12.3	1897	Fairhaven, Cal	do	John Dolbeer.
161098	K. N. D. T.	*Sch.	1	3	Kalmia	910	842	194.4	34.8	17.6	1897	Noank, Conn	Philadelphia, Pa	Phila. and Reading Ry. Co.
100640	K. N. D. W.	St. s.	3	2	[2] *Irrawaddy*	2,553	1,608	325.5	36.1	19.5	1873	Dumbarton, Scotland	New York, N. Y	The West Indies Shipping Co.
100641	K. N. F. B.	St. s.	1	1	IZABAL	203	127	103.6	22.5	11.0	1897	San Francisco, Cal	do	Pacific Mail S. S. Co.
155308	K. N. F. C.	*Sch.	1	3	Oak Hill	910	843	194.4	34.8	17.6	1897	Noank, Conn	Philadelphia, Pa	Reading Co.
77274	K. N. F. H.	St. shp	4	2	JUNIATA	2,551	1,757	270.0	42.0	16.0	1897	Wilmington, Del	Baltimore, Md	The Merchants and Miners' Transportation Co.
92822	K. N. F. J.	Sch.	1	3	Mildred	464	411	157.0	36.0	12.2	1897	Fairhaven, Cal	San Francisco, Cal	William Kindlen.
157491	K. N. F. L.	St. shp	1	0	[3] DE WITT C. IVINS	117	82	88.0	19.0	10.2	1897	Philadelphia, Pa	New York, N. Y	Moran Towing Co.
150767	K. N. F. M.	*Sch.	1	3	Pine Forest	910	842	194.4	34.8	17.6	1897	Noank, Conn	Philadelphia, Pa	Reading Co.
127214	K. N. F. P.	*Sch.	1	3	*Clintona*	1,876	1,793	282.0	37.0	21.2	1881	Newcastle, England	New York, N. Y	E. F. Luckenbach.
130753	K. N. F. Q.	Sch.	1	3	Nokomis	295	245	120.7	32.0	10.1	1897	Millbridge, Me	Machias, Me	Elmer E. Sawyer.
92827	K. N. F. S.	Shp	2	3	*Marion Chilcott*	1,737	1,510	248.6	37.8	23.3	1882	Glasgow, Scotland	Pt. Townsend, Wash	John Barneson.
111169	K. N. F. T.	Sch.	1	3	Repeat	455	410	148.9	34.4	12.0	1897	North Bend, Oreg	Coos Bay, Oreg	John W. Kruse.
92828	K. N. F. V.	*Sch.	1	3	Maple Hill	911	843	194.4	34.8	17.6	1897	Noank, Conn	Philadelphia, Pa	Reading Co.
136655	K. N. F. W.	Sch.	1	4	Endeavor	565	485	168.4	37.6	12.8	1897	Pt. Blakeley, Wash.	San Francisco, Cal	W. G. Hall.
92830	K. N. G. B.	St. shp	2	2	MIAMI	1,741	1,311	239.2	40.1	21.8	1897	Philadelphia, Pa	New York, N. Y	H. M. Flagler.
92831	K. N. G. C.	St. shp	2	2	[4] MERRIMAC	3,362	2,553	322.8	44.2	27.3	1894	Newcastle, England	do	Jefferson Hogan.
130759	K. N. G. D.	St. shp	1	3	NEW ENGLAND	230	70	121.0	23.8	12.0	1897	Camden, N. J	Boston, Mass	E. A. Rich.
100648	K. N. G. F.	*Sch.	1	3	Indian Ridge	910	842	194.0	34.8	17.6	1897	Noank, Conn	Philadelphia, Pa	Reading Co.
130758	K. N. G. H.	*Sch.	1	3	Nyack	1,375	1,272	196.0	39.2	25.0	1893	St. John, N. B	New York, N. Y	E. F. Luckenbach.
107331	K. N. G. J.	Sch.	2	4	Alice E. Clark	1,621	1,395	227.4	43.0	20.7	1898	Bath, Me	Portland, Me	E. W. Clark.
127222	K. N. G. L.	St. s.	2	3	[5] CLARA NEVADA	463	388	154.0	24.7	11.8	1872	Camden, N. J	Seattle, Wash	Pacific and Alaska S. S. Co.
3740	K. N. G. M.	Sch.	1	2	Blanch	107	107	89.0	21.2	10.0	1897	Dungeness, Wash	Pt. Townsend Wash	E. H. McAlmond.
116800	K. N. G. P.	St. s	1	2	Samoa	377	237	151.0	33.5	10.7	1898	San Francisco, Cal	San Francisco, Cal	J. R. Hanify.
130762	K. N. G. Q.	St. shp	3	2	[6] *Navahoe*	1,879	1,278	282 9	34.3	21.8	1880	Hamburg, Germany	New York, N. Y	Clyde S. S. Co.
141524	K. N. G. R.	St. shp	2	2	LELANAW	1,923	1,496	273.8	36.3	21.4	1886	Newcastle, England	do	Saginaw Steel S. S. Co.
121064	K. N. G. T.	St. s.	1	2	Fulton	370	291	152.7	33.5	11.4	1898	Fairhaven, Cal	San Francisco, Cal	Geo. D. Gray.
157502	K. N. G. W.	St. s.	2	2	Dirigo	843	502	165.0	35.0	13.5	1898	Hoquiam, Wash	do	J. S. Kimball Co.
3745	K. N. H. B.	*Sch.	1	3	Bear Ridge	910	842	201.0	34.8	17.6	1898	Noank, Conn	Philadelphia, Pa	Reading Co.
127231	K. N. H. C.	Bk.	1	3	Ceres	359	300	131.0	26.4	18.0	1876	Rostock, Germany	Galveston, Tex	R. A. McReynolds.
81595	K. N. H. F.	*Slp.	1	1	Warren	283	220	141.4	31.4	8.4	1898	Bath, Me	Fall River, Mass	Staples Coal Co.
77287	K. N. H. G.	Sch.	1	3	John Russell	156	146	107.0	27.0	6.6	1898	Leesburg, N. J	Bridgeton, N. J	Estate Jno. Russell.
96393	K. N. H. J.	Sch.	1	4	H. D. Bendixsen	641	570	173.5	37.4	13.5	1898	Fairhaven, Cal	San Francisco, Cal	James H. Bruce.
3747	K. N. H. Q.	*Sch.	1	3	Buck Ridge	915	847	195.0	34.8	17.6	1898	Noank, Conn	Philadelphia, Pa	Reading Co.
145766	K. N. H. S.	*Sch.	1	3	Tunnel Ridge	911	843	195.0	34.8	17.6	1898	do	do	Do.
111176	K. N. H. T.	Bkn.	2	3	*Ruth*	488	447	149.2	27.5	17.0	1860	Sunderland, England	San Francisco, Cal	J. F. Cunningham Co.
3748	K. N. H. V.	Shp.	2	3	*Bangalore*	1,743	1,559	252.7	39.9	23.0	1886	Stockton, England	New York, N. Y	Maine Nav. Co.
3749	K. N. J. D.	Sch.	1	2	Brunswick	473	451	141.3	34.4	12.2	1898	North Bend, Oreg	San Francisco, Cal	A. M. Simpson.
116811	K. N. J. F.	St. s.	3	2	SENATOR	2,409	1,835	280.0	38.1	19.6	1898	San Francisco, Cal	New York, N. Y	Pacific Coast Co.
107355	K. N. J. G.	*Sch.	1	3	A	944	838	190.4	35.5	17.3	1898	Bath, Me	Baltimore, Md	Black, Sheridan, Wilson Co.
121070	K. N. J. H.	*Sch.	1	3	Fall River	850	746	185.3	35.3	16.1	1898	do	Fall River, Mass	Staples Coal Co.
96401	K. N. J. L.	St. shp	3	2	HORATIO HALL	3,167	2,007	296.8	46.0	17.2	1898	Chester, Pa	Portland, Me	Maine St. Shp. Co.
130769	K. N. J. R.	*Sch.	1	3	Number Four	920	820	191.1	34.8	17.2	1898	Bath, Me	Baltimore, Md	Consolidation Coal Co.
136680	K. N. J. S.	*Sch.	1	3	Eagle Hill	911	843	195.0	34.8	17.6	1898	Noank, Conn	Philadelphia, Pa	Reading Co.
136681	K. N. J. T.	Sch.	1	4	Erie	574	498	174.0	37.6	12.8	1898	Pt. Blakeley, Wash	San Francisco, Cal	George E. Billings.

[1] Sold to U. S. Navy, April 25, 1898.
[2] Sold to aliens, May 9, 1898.
[3] Sold to U. S. Navy, June 30, 1898.
[4] Sold to U. S. Navy, April 13, 1898.
[5] Lost March, 1898.
[6] Sold to aliens April 30, 1894.

SEAGOING VESSELS, ARRANGED IN THE ORDER OF SIGNAL LETTERS—Continued.

Official No.	Signal letters.	Rig.	Decks.	Masts.	Name of vessel.	Gross tonnage.	Net tonnage.	Length.	Breadth.	Depth.	When built.	Where built.	Home port (where permanent document issues).	Name of managing or principal owner.
								Feet.	*Feet.*	*Feet.*				
127251	K. N. L. C.	St. shp	3	2	*Catania*	2,635	1,942	307.4	35.7	22.6	1881	Glasgow, Scotland	New York, N. Y.	M. S. Tweedie.
127252	K. N. L. D.	St. shp	3	3	*Centennial*	2,075	1,184	324.0	35.6	13.1	1859	London, England	Seattle, Wash	Peter Farsen.
127253	K. N. L. F.	St. s.	1	2	Charles Nelson	1,057	802	196.5	37.8	12.8	1898	Alameda, Cal.	San Francisco, Cal.	Charles Nelson.
121075	K. N. L. G.	*Sch.	1	3	Franklin	910	842	194.0	34.8	17.6	1898	Noank, Conn.	Philadelphia, Pa	Reading Co.
145759	K. N. L. H.	Sch.	1	2	Traveler	67	52	78.4	24.3	5.7	1897	Handsboro, Miss.	Shieldsboro, Miss.	Henry Lienhard.
28136	K. N. L. M.	St. shp	3	4	*Zealandia*	2,730	1,718	377.0	37.1	26.2	1875	Glasgow, Scotland	San Francisco, Cal.	Oceanic S. S. Co.
116826	K. N. L. Q	St. shp	3	2	ST. PAUL	2,440	1,866	280.0	38.1	19.6	1898	San Francisco, Cal.	do	Alaska Com'l. Co.
107368	K. N. L. S.	Sch.	1	4	A. M. Baxter	516	459	162.7	37.0	12.4	1898	Fairhaven, Cal.	do	Albert Meyer.
127262	K. N. L. T.	St. shp	3	4	CHINA	5,060	3,186	440.4	48.1	32.8	1889	Govan, Scotland	New York, N. Y.	Pacific Mail S.S.Co.
3754	K. N. L. V.	*Sch.	1	3	Black, Sheridan, Wilson Co. No. B.	936	833	190.1	35.3	17.1	1898	Bath, Me	Baltimore, Md	Black, Sheridan, Wilson Co.
116830	K. N. L. W.	St. s.	2	2	SPECIALIST	2,801	1,841	302.3	40.5	26.0	1890	Sunderland, England	Mobile, Ala	Walter F. Sargent.
25312	K. N. M. B.	St. s.	1	2	UNIONIST	2,157	1,403	285.3	37.2	22.1	1888	do	do	Do.
107371	K. N. M. C.	St. s.	2	2	ARKADIA	2,238	1,657	280.0	41.1	22.1	1895	Stockton, England	New York, N. Y.	N. Y. & Porto Rico S. S. Co.
130776	K. N. M. D.	*Sch.	1	3	Number Five	909	796	192.7	34.7	17.0	1898	Bath, Me	Baltimore, Md	Consolidation Coal
116834	K. N. M. F	*Sch.	1	3	Silver Brook	904	842	194.0	34.8	17.6	1898	Noank, Conn.	Philadelphia, Pa	Reading Co. [Co.
81611	K. N. M. G.	*Sch.	1	3	Winthrop	841	742	184.2	35.2	16.2	1898	Bath, Me	Fall River, Mass.	Staples Coal Co.

A LIST OF YACHTS, ARRANGED IN THE ORDER OF SIGNAL LETTERS.

[Steel vessels in SMALL CAPITALS, iron vessels in *italics*.]

ABBREVIATIONS: *Schooner*, sch.; *sloop*, slp.; *steamer, screw*, st. s.

Official No.	Signal letters.	Rig.	Decks.	Masts.	Name of yacht.	Gross tonnage.	Net tonnage.	Length.	Breadth.	Depth.	When built.	Where built.	Home port (where permanent document issues).	Name of owner.
								Feet.	*Feet.*	*Feet.*				
9412	H. G. R. Q.	Sch.	1	2	Fleetwing	111	105	104.9	23.3	9.3	1865	New York, N. Y.	New York, N. Y.	J. R. De Lamar.
14901	H. M. J. Q.	Sch.	1	2	Dauntless	126	120	130.3	24.6	10.0	1866	Mystic, Conn	Hartford, Conn	Estate of C. H. Colt.
20147	H. P. T. W.	Sch.	1	2	Palmer	124	118	100.0	23.0	10.0	1865	Philadelphia, Pa.	New York, N. Y.	R. Stuyvesant.
22609	H. Q. S. R.	Sch.	1	2	Lotus	27	26	56.0	16.9	5.6	1867	Bristol, R. I	do	John H. Cole.
100214	J. S. V. T.	Sch.	1	2	Intrepid	117	111	105.5	25.3	11.2	1878	Brooklyn, N. Y	do	Edward T. Hunt.
110351	J. T. C. K.	St. s.	1	2	Rival	91	62	94.4	17.0	8.2	1878	do	do	Charles C. Dodge.
130194	J. V. G. F.	Sch.	1	2	Alsacienne	154	146	116.0	25.0	11.5	1881	do	do	Cains C. Bragg.
91425	J. V. N. W.	Sch.	1	2	Thelma	26	25	49.5	18.0	3.8	1881	Noank, Conn	Boston, Mass	E. H. Lansing.
130219	J. V. W. B.	St. s.	2	3	*Namouna*	616	308	219.4	26.4	18.0	1882	Newburg, N. Y.	New York, N. Y.	James G. Bennett.
91428	J. W. B. C.	Sch.	1	2	Montauk	92	87	92.6	25.4	9.0	1882	Brooklyn, N. Y	do	L. C. Ledyard.
155054	J. W. C. B.	St. s.	1	2	Orienta	95	54	113.0	17.3	8.4	1882	Bristol, R. I	do	E. R. Ladew.
115840	J. W. C. D.	St. s.	1	2	Siesta	102	65	99.3	17.0	9.0	1882	do	Boston, Mass	Charles A. Sinclair.
161560	J. W. D. R.	Sch.	1	2	Varuna	89	84	88.1	23.0	9.6	1882	Noank, Conn	New York, N. Y.	George L. Rives.
91454	J. W. F. M.	Slp.	1	1	Mystery	37	35	59.5	18.3	6.7	1882	Islip, N. Y	Salem, Mass	Rodger Upton.
115857	J. W. G. L.	St. s.	1	2	Turbesé	65	35	108.5	17.0	6.8	1882	Brooklyn, N. Y	Chicago, Ill	George R. Thorne.
91444	J. W. H. P.	Slp. y.	1	1	Mona	9	8	37.5	8.1	6.8	1882	Boston, Mass	Philadelphia, Pa	Robert Barrie.
3218	J. W. K. V.	Slp.	1	1	Bedouin	56	53	74.4	15.8	12.5	1882	Greenpoint, N. Y	New York, N. Y.	J. Murray Mitchell.
80928	J. W. N. B.	Slp.	1	1	Wenonah	37	35	66.0	13.7	10.0	1882	do	do	Willoughby Weston
135030	K. B. D. S.	Sch.	1	2	Estelle	63	59	80.0	22.9	6.8	1874	So. Norwalk, Conn	do	James J. Dougherty.
125296	K. B. F. D.	Sch.	1	2	Clio	42	40	70.0	18.0	6.0	1873	Brooklyn, N. Y	New Haven, Conn	George A. Isabell.
85775	K. B. G. S.	Sch.	1	2	Grayling	66	62	82.6	23.0	8.2	1883	do	New York, N. Y.	Latham A. Fish.
120547	K. B. H. S.	Sch.	1	2	Fortuna	85	80	98.8	22.5	11.9	1883	do	Gloucester, Mass	Henry S. Hovey.
106173	K. B. J. W.	St. s.	2	3	*Atalanta*	568	284	228.5	26.4	15.2	1883	Philadelphia, Pa.	Perth Amboy, N. J.	George J. Gould.
25889	K. B. N. C.	Sch.	1	2	Viking	100	95	92.0	23.4	8.6	1872	New York, N. Y.	Greenport, N. Y.	James D. Smith.
25254	K. B. N. D.	St. s.	1	2	*Oneida*	141	71	125.6	20.6	10.6	1883	Chester, Pa	New York, N. Y.	E. C. Benedict.
106180	K. B. Q. J.	Sch.	1	2	Adrienne	52	47	61.0	18.2	9.0	1883	Boston, Mass	Boston, Mass	Henry P. Smith.
90129	K. C. D. T.	Sch.	1	2	Madeline	80	76	92.0	32.0	8.0	1869	Rye, N. Y	New York, N. Y.	J. S. Dickerson.
80828	K. C. D. V.	Sch.	1	2	Water Witch	71	67	79.6	22.8	9.0	1881	Mystic, Conn	do	David Banks.
155038	K. C. F. B.	Slp.	1	1	Oriva	23	22	50.0	11.1	9.5	1881	Greenpoint, N. Y	do	Charles C. Munroe.
25985	K. C. F. G.	Slp.	1	1	Valkyr	27	26	45.6	15.6	7.9	1881	do	Philadelphia, Pa	S. F. Houston.
5915	K. C. F. H.	Sch.	1	2	Columbia	106	106	99.5	25.7	8.3	1871	Chester, Pa	do	Jos. de F. Junkin.
6735	K. C. F. J.	Sch.	1	2	Clochette	17	17	50.4	14.2	5.5	1872	Bath, Me	New York, N. Y.	E. L. Bush.
145035	K. C. F. L.	Sch.	2	2	Triton	39	37	65.3	18.6	6.5	1872	Bristol, R. I	Savannah, Ga	Wm. A. Wilkins.
12667	K. C. F. M.	Sch.	1	2	Wave Crest	63	60	84.3	23.0	7.0	1864	Philadelphia, Pa.	Rochester, N. Y.	Rufus K. Dryer.
100341	K. C. F. P.	Slp.	1	1	Ileen	31	29	65.2	12.0	11.8	1883	Greenpoint, N. Y.	New York, N. Y.	Fred. Gebhard.
25843	K. C. F. R.	Slp.	1	1	Vixen	20	19	44.2	16.4	5.7	1871	Philadelphia, Pa.	do	L. F. Beckwith.
130079	K. C. F. S.	Slp.	1	1	Hildegarde	42	40	64.0	19.2	6.5	1876	Islip, N. Y	do	James C. Bergen.
150073	K. C. F. T.	Sch.	1	2	Peerless	38	36	66.0	19.0	5.9	1875	Brooklyn, N. Y	do	J. E. Ackley.
110478	K. C. F. V.	Sch.	1	2	Ruth	89	85	89.4	23.6	8.7	1881	Noank, Conn	do	Henry Marquand.
145221	K. C. F. W.	St. s.	1	2	Marion	39	25	86.6	17.0	5.6	1880	Greenpoint, N. Y	do	Nathaniel Witherell.
140116	K. C. G. B.	Slp.	1	1	Dare	30	28	58.9	17.2	5.5	1875	Bristol, R. I	do	Henry G. Weil.
150120	K. C. G. F.	St. s.	1	2	Loando	42	27	88.4	16.9	5.2	1877	Greenpoint, N. Y	do	Julia Curtis.
80179	K. C. G. H.	Sch.	1	2	Wanderer	97	92	105.3	23.6	8.4	1871	Brooklyn, N. Y	do	Wm. H. Reynolds.
150262	K. C. G. M.	St. s.	1	0	Aïda	37	18	89.0	12.9	5.2	1882	Bristol, R. I	do	William P. Douglas.
105376	K. C. G. N.	Slp.	1	1	Arrow	41	39	66.0	21.0	6.1	1874	Rye, N. Y	Philadelphia, Pa.	Peter Nolen.
95424	K. C. G. P.	Sch.	1	2	Hermes	9	8	33.0	12.0	5.0	1876	Duxbury, Mass	Greenport, N. Y.	John C. White.
116298	K. C. G. S.	Sch.	1	2	Sylph	68	64	76.6	22.5	8.9	1889	Port Jefferson, N. Y.	New York, N. Y.	George H. Chase.
80823	K. C. G. T.	Slp.	1	1	Wenona	22	21	43.1	16.6	5.9	1881	Brooklyn, N. Y	do	William Ebling.
95172	K. C. G. V.	Sch.	1	2	Halcyon	67	63	80.2	23.8	7.5	1866	Port Jefferson, N. Y.	do	Charles L. Bucki.
21886	K. C. H. B.	Sch.	1	2	Albatross	56	53	78.5	20.0	7.7	1857	Fairhaven, Conn	Baltimore, Md	H. Clay Tunis.
120134	K. C. H. D.	Slp.	1	1	Fanny	49	46	72.0	24.0	6.9	1874	Mystic, Conn	New York, N. Y.	Thomas P. Fiske.
91592	K. C. H. J.	St. s.	1	0	Magnolia	91	45	92.4	17.6	9.2	1883	Bristol, R. I	Greenport, N. Y.	Henry Belknap.
145366	K. C. H. L.	Slp.	1	1	Thistle	32	31	58.3	17.3	6.4	1884	Greenport, N. Y.	New York, N. Y.	J. Howard Ford.
125606	K. C. H. P.	Sch.	1	2	Clytie	90	57	78.5	21.8	7.7	1877	Stamford, Conn	do	H. C. Ward.
91664	K. C. J. D.	St. s.	1	2	Cosette	42	21	80.0	12.8	7.8	1884	Bristol, R. I	do	Charles A. Tatum.
120378	K. C. J. F.	Sch.	1	2	Frolic	26	25	48.5	15.5	7.0	1879	Islip, N. Y	Boston, Mass	Herbert H. White.
10902	K. C. J. L.	Slp.	1	1	Gracie	56	53	69.6	21.8	7.2	1868	Nyack, N. Y	New York, N. Y.	Henry Earle.
85836	K. C. J. M.	St. s.	1	0	Gem	13	7	40.0	10.5	3.5	1884	Greenport, N. Y.	Salem, Mass	John P. Cushing.

A List of YACHTS, arranged in the Order of Signal Letters—Continued.

Official No.	Signal letters.	Rig.	Decks.	Masts.	Name of yacht.	Gross tonnage.	Net tonnage.	Length.	Breadth.	Depth.	When built.	Where built.	Home port (where permanent document issues).	Name of owner.
								Feet.	*Feet.*	*Feet*				
145367	K. C. J. S.	Sch.	1	2	Mon Reve	50	47	76.9	19.9	9.1	1884	Boston, Mass	Boston, Mass	Myron L. Chamberlain.
130220	K. C. L. F.	St. s.	1	0	Nereid	34	17	72.6	13.0	6.0	1882	Bristol, R. I	Washington, D. C	Richard A. Johnson.
80818	K. C. L. T.	Slp.	1	1	Whileaway	34	32	58.0	19.1	5.2	1881	Greenport, N. Y	Greenport, N. Y	F. H. Boynton.
130299	K. C. M. D.	Sch.	1	2	Nirvana	53	50	71.5	20.2	7.0	1884	City Island, N. Y	New York, N. Y	George G. Tyson.
140700	K. C. M. H.	St. s.	1	2	Lagonda	120	80	126.0	19.5	10.0	1884	South Brooklyn, N. Y	Philadelphia, Pa	Samuel H. Austin, jr.
110354	K. C. M. L.	Slp.	1	1	Regina	26	24	45.5	16.5	5.3	1876	Key Port, N. J	New Haven, Conn	W. S. Putney.
135772	K. C. M. N.	St. s.	1	2	*Electra*	316	215	173.9	23.0	12.6	1884	Wilmington, Del	Newport, R. I	Elbridge T. Gerry.
126222	K. C. M. S.	Slp.	1	1	Concord	22	21	51.0	17.0	5.0	1880	New London, Conn	Boston, Mass	E. B. Rogers.
6903	K. C. N. B.	St. s.	1	0	Dashaway	28	22	61.6	13.2	5.1	1876	Poughkeepsie, N. Y	Albany, N. Y	P. J. Stants.
85738	K. C. N. D	Sch.	1	2	Gitana	98	93	102.0	20.5	11.2	1882	Boston, Mass	New York, N. Y	Benj. A. Higgins.
91154	K. C. N. P.	Slp.	1	1	*Mischief*	43	41	61.5	19.9	5.9	1879	Wilmington, Del	do	E. T. Linton.
130306	K. C. P. S.	St. s.	2	3	Nourmahal	768	522	235.0	29.0	18.5	1884	do	do	John Jacob Astor.
80760	K. C. Q. D.	Slp.	1	1	Wizard	35	33	63.0	17.2	5.3	1880	Greenpoint, N. Y	do	William Hester.
150333	K. C. V. P.	Sch.	1	2	Priscilla	36	34	55.6	17.3	7.9	1884	Kennebunk Pt., Me	do	William J. Goulding.
105463	K. C. V. R.	Sch.	1	2	Agnes	30	28	56.5	17.8	6.2	1871	New York, N. Y	do	James N. Winslow.
100364	K. C. W. B.	Slp.	1	1	Isis	23	22	52.5	13.0	8.5	1884	Brooklyn, N. Y	Philadelphia, Pa	Fred S. Jones.
161527	K. D. B. R.	St. s.	1	0	Viola	25	13	55.7	12.3	6.5	1884	New York, N. Y	Boston, Mass	Dana Estes.
125811	K. D. C. G.	Sch.	1	2	Bohemian	22	21	45.3	15.2	6.9	1880	Boston, Mass	do	J. J. Lenox.
161540	K. D. C. N.	Slp.	1	1	Vixen	27	25	51.9	14.0	6.2	1882	Yarmouth, Me	St. Louis, Mo	J. C. Richardson.
157140	K. D. C. R.	Sch.	1	2	Decoy	21	20	49.0	14.2	4.0	1884	Newark, N. J	New York, N. Y	Fred. B. Mathews.
120625	K. D. F. J.	Sch.	1	2	Flossie	29	28	47.5	16.8	6.5	1885	Thomaston, Me	Baltimore, Md	Robert Ramsay.
140195	K. D. G. B.	Sch.	1	2	Argo	14	14	36.0	14.0	4.0	1876	Bath, Me	Chicago, Ill	C. W. Leffingwell.
125823	K. D. G. T.	Sch.	1	2	Crusader	71	71	83.3	21.5	8.5	1880	Brooklyn, N. Y	New York, N. Y	S. L. Husted, jr.
150353	K. D. H. P.	Sch.	1	2	*Priscilla*	75	71	85.7	22.6	8.8	1885	Wilmington, Del	Cleveland, Ohio	G. H. Worthington.
130348	K. D. H. S.	Slp.	1	1	Nepenthe	18	17	48.0	15.0	4.0	1869	Bristol, R. I	Baltimore, Md	F. T. Redwood.
126346	K. D. J. B.	Sch.	1	2	Coronet	160	152	118.7	27.0	11.7	1885	Brooklyn, N. Y	New York, N. Y	D. Willis James.
110427	K. D. J. C.	Sch.	1	2	Republic	95	90	99.5	23.5	8.6	1880	Nyack, N. Y	do	George Matthews.
106415	K. D. J. M.	Sch.	1	2	Atlantic	84	80	88.0	23.0	9.5	1886	Brooklyn, N. Y	do	W. Marshall.
110699	K. D. J. P.	St. s.	1	2	Reva	159	111	137.7	20.5	8.7	1886	do	do	George L. Ronalds.
150371	K. D. J. T.	St. s.	2	2	*Peerless*	227	113	146.7	22.0	11.9	1886	Philadelphia, Pa	do	C. W. Harkness.
106418	K. D. J. W.	Sch.	1	2	Avalon	40	38	58.2	20.7	6.0	1886	Islip, N. Y	do	Francis L. Leland.
150372	K. D. L. B.	St. s.	1	2	Chère Amie	54	36	82.6	15.3	6.2	1886	New York, N. Y	do	Isabella Langston.
120644	K. D. L. H.	St. s.	1	2	Fedalma	95	47	108.4	20.3	9.8	1886	do	New London, Conn	F. L. Osgood.
126363	K. D. L. Q.	Slp.	1	1	Cricket	10	10	26.8	10.9	5.2	1882	East Boston, Mass	Oswego, N. Y	John T. Mott.
106433	K. D. L. W.	Slp.	1	1	Ariadne	18	17	41.2	15.4	5.8	1886	Brooklyn, N. Y	New York, N. Y	Henry M. Anthony.
157180	K. D. N. B.	St. s.	1	3	Ozhosta	63	49	82.8	15.0	6.4	1886	New York, N. Y	Boston, Mass	A. L. Rogers.
76658	K. D. N. T.	Sch.	1	2	Iroquois	92	88	88.0	21.0	11.0	1886	Wilmington, Del	New York, N. Y	Henry C. Rouse.
106439	K. D. N. W.	Slp.	1	1	Awixa	11	11	38.0	12.3	4.0	1886	Islip, N. Y	Stamford, Conn	W. L. Brooks.
157145	K. D. P. M.	Slp.	1	1	Daphne	22	21	46.0	16.5	6.3	1885	Brooklyn, N. Y	New York, N. Y	Geo. W. Copeland.
105989	K. D. P. W.	St. s.	1	2	Adelita	55	27	82.0	16.0	7.4	1881	East Boston, Mass	Newport, R. I	Charles G. Wild.
91346	K. D. Q. J.	Sch.	1	2	Troubadour	77	73	90.0	24.0	7.6	1881	Boston, Mass	Boston, Mass	W. L. Lockhart.
100086	K. D. Q. P.	St. s.	1	2	Ibis	184	92	120.1	23.5	10.5	1873	New Brunswick, N. J	do	Samuel C. Lawrence.
126272	K. D. Q. S.	Sch.	1	2	Carlotta	43	41	67.0	16.5	9.0	1885	Greenpoint, N. Y	New York, N. Y	Charles F. Ulrich.
120436	K. D. R. J.	Slp.	1	1	Cygnet	8	8	32.0	10.8	4.7	1887	New Rochelle, N. Y	do	J. T. Hitchcock.
116151	K. D. R. L.	Sch.	1	2	Shamrock	50	47	73.0	21.1	7.8	1887	Brooklyn, N. Y	do	W. P. Ward.
8323	K. D. R. Q.	Sch.	1	2	Brunhilde	127	120	102.0	25.3	10.6	1885	Nyack, N. Y	do	John S. Maury.
95916	K. D. S. L.	Sch.	1	2	Harbinger	45	43	67.8	19.3	7.9	1884	South Boston, Mass	Providence, R. I	H. G. Russell.
130371	K. D. S. Q.	St. s.	1	2	Now Then	25	12	78.4	10.1	6.3	1887	Bristol, R. I	New York, N. Y	E. F. Luckenbach.
80915	K. D. S. R.	Sch.	1	2	Frisia	41	39	67.6	19.7	7.1	1882	Chicago, Ill	Buffalo, N. Y	A. G. Brewer.
115305	K. D. T. C.	St. s.	1	2	Skylark	39	23	93.2	15.8	4.3	1874	Brooklyn, N. Y	New York, N. Y	Arthur M. Dodge.
155144	K. D. T. N.	St. s.	1	2	Orrmoore	22	14	61.0	10.8	4.6	1887	do	do	A. E. Orr.
105788	K. D. T. P.	Slp.	1	1	Kelpie	17	16	40.5	15.4	5.5	1876	do	do	Ada M. Morse.
81155	K. D. T. Q.	St. s.	1	0	Wampanoag	28	14	56.1	12.0	8.2	1887	do	Newport, R. I	H. L. Willoughby.
116169	K. D. T. R.	St. s.	1	2	Scionda	84	54	92.9	17.6	8.9	1887	Athens, N. Y	New York, N. Y	Alfred W. Booth.
130380	K. D. V. B.	St. s.	1	2	Neaira	141	78	115.4	20.0	9.0	1887	Marcus Hook, Pa	do	Chas. A. Gould.
116170	K. D. V. P.	St. s.	1	2	Susquehanna	233	116	158.5	22.0	11.4	1887	Wilmington, Del	do	Joseph Stickney.
135504	K. D. W. N.	Slp.	1	1	Eclipse	25	23	48.8	16.7	5.9	1881	Pt. Washington, N. Y	do	L. J. Callanan.
85346	K. D. W. R.	Sch.	1	2	Leona	20	19	46.0	15.3	4.8	1867	Newport, R. I	Baltimore, Md	J. A. Smyser.
126469	K. F. C. J.	Sch.	1	2	Cavalier	50	48	65.0	20.1	9.2	1887	Glencove, N. Y	New York, N. Y	Jefferson Hogan.
115939	K. F. D. L.	St. s.	1	2	Sentinel	74	47	102.5	19.0	7.0	1883	Brooklyn, N. Y	Chicago, Ill	L. C. Wachsmith.
116209	K. F. D. N.	St. s.	1	2	Say When	87	43	122.4	14.1	9.4	1888	Bristol, R. I	Cleveland, Ohio	W. J. White.
116211	K. F. D. P.	St. s.	1	3	Sagamore	322	173	164.4	26.2	13.2	1888	Bath, Me	New York, N. Y	John H. Hannam.
145245	K. F. D. V.	Sch.	1	2	Tioga	24	23	52.7	15.8	6.0	1881	Salem, Mass	Boston, Mass	George H. Lloyd.
92001	K. F. G. B.	Sch.	1	2	Marguerite	76	65	86.7	20.5	10.7	1888	Boston, Mass	do	H. W. Lamb.
116216	K. F. G. C.	Sch.	1	2	*Sea Fox*	101	96	96.5	23.9	12.0	1888	Wilmington, Del	do	Alanson Tucker.
3401	K. F. G. H.	St. s.	1	0	Bo Peep	27	19	62.5	12.0	5.7	1888	City Island, N. Y	New York, N. Y	E. H. Townsend.
116220	K. F. G. L.	St. s.	1	2	Starling	109	54	108.9	20.5	11.5	1888	East Boston, Mass	Boston, Mass	Wm. L. Lockhart.
130408	K. F. G. M.	St. s.	1	2	Avenel	127	67	112.2	18.1	10.7	1888	Brooklyn, N. Y	do	F. B. McQuesten.
92018	K. F. G. P.	Sch.	1	2	Mascotte	24	22	51.8	15.0	4.4	1884	Roslyn, N. Y	Philadelphia, Pa	William J. Davis.
116228	K. F. H. D.	St. s.	1	2	Seneca	157	78	136.6	19.0	11.5	1888	Boston, Mass	Providence, R. I	Charles Fletcher.
130411	K. F. J. B.	Slp.	1	1	Nymph	14	13	44.0	14.7	6.4	1888	do	New York, N. Y	Henry W. Harris.
135992	K. G. D. R.	Slp.	1	1	Eleanor	27	26	47.2	17.0	7.1	1888	Greenpoint, N. Y	Newark, N. J	Robt. W. Cummings.
116252	K. G. D. T.	Sch.	1	2	Sachem	81	77	88.5	23.5	9.2	1886	South Boston, Mass	New York, N. Y	Frederick T. Adams.
126351	K. G. D. V.	Slp.	1	1	Cinderella	28	27	55.3	16.5	7.0	1886	Pottery Beach, N. Y	Rochester, N. Y	F. E. Woodworth.
106551	K. G. F. H.	Sch.	1	2	Alert	99	94	92.5	23.1	11.0	1888	Boston, Mass	Philadelphia, Pa	Clement A. Griscom.
130146	K. G. F. W.	Sch.	1	2	Norna	89	85	95.7	21.6	10.5	1879	Brooklyn, N. Y	New York, N. Y	Rignal T. Woodward
14473	K. G. H. M.	Ywl.	1	2	Katrina	62	59	73.0	20.1	10.3	1888	City Island, N. Y	do	Robert E. Tod.

A List of YACHTS, arranged in the Order of Signal Letters—Continued.

Official No.	Signal letters.	Rig.	Decks.	Masts.	Name of yacht.	Gross tonnage.	Net tonnage.	Length.	Breadth.	Depth.	When built.	Where built.	Home port (where permanent document issues).	Name of owner.
								Feet.	*Feet.*	*Feet.*				
126465	K. G. J. C.	St. p.	1	2	Comfort	86	55	102.1	23.5	6.7	1887	Baltimore, Md	Baltimore, Md	Bartlett, Hayward & Co
136011	K. G. J. S.	Sch.	1	2	Kwasind	65	62	78.5	21.9	9.0	1888	City Island, N. Y	Boston, Mass	Edgar Harding.
15998	K. G. J. T.	St. s.	1	2	Josephine	65	38	90.0	16.7	8.3	1872	Brooklyn, N. Y	do	W. H. Gwynne.
86055	K. G. L. R.	Slp.	1	1	Gorilla	20	19	45.9	14.5	7.8	1889	do	do	O. B. Roberts.
106635	K. G. L. S.	St. s.	1	2	Toinette	116	58	105.4	18.0	9.8	1889	Bristol, R. I	do	Robert D. Evans.
126571	K. G. N. T.	Sch. y.	1	2	Constellation	157	149	123.7	24.9	12.9	1889	City Island, N. Y	do	Bayard Thayer.
14490	K. G. S. N.	Slp.	1	1	Narounya	15	14	40.7	14.0	5.7	1862	Greenpoint, N. Y	Philadelphia, Pa	Rich. P. White.
110460	K. G. S. R.	St. s.	1	2	*Radha*	104	97	142.0	20.0	8.7	1881	Newburg, N. Y	New York, N. Y	J. B. Wolfe.
89080	K. G. V. R.	Slp.	1	1	Gipsy	11	10	34.4	14.9	4.6	1882	Brooklyn, N. Y	do	E. M. Griffiths.
120127	K. G. W. C.	Slp.	1	1	Fenella	23	22	58.8	16.2	4.4	1872	Northport, N. Y	do	Wm. A. Lottimer.
130385	K. G. W. F.	St. s.	1	2	Narwhal	137	68	133.0	17.4	10.8	1887	Noank, Conn	New London, Conn	C. H. Osgood.
126411	K. G. W. J.	St. s.	1	2	Clara	45	22	90.0	11.4	7.3	1887	Bristol, R. I	New York, N. Y	W. W. Kenyon.
145517	K. G. W. S.	St. s.	1	2	Trophy	52	35	85.5	13.9	6.4	1889	New York, N. Y	do	E. H. Bennett.
91914	K. H. B. F.	Slp.	1	1	Medusa	28	27	56.0	12.2	9.5	1883	South Boston, Mass	do	Robert Center.
1911	K. H. B. L.	Sch.	1	2	Azalea	28	27	61.3	17.8	4.7	1857	Chelsea, Mass	do	Daniel W. Hohn.
9357	K. H. B. M	Sch.	1	2	Foam	64	61	77.0	21.0	7.4	1863	Noank, Conn	Marblehead, Mass	William B. Stearns.
120722	K. H. B. R.	Sch.	1	2	Fenella	36	35	58.5	17.3	9.0	1888	do	Baltimore, Md	Charles Lane Poor.
150483	K. H. C. G.	St. s.	1	2	Princess	44	22	76.4	15.7	6.4	1890	Boston, Mass	Boston, Mass	Edwin Morey.
19701	K. H. C. R.	Slp.	1	1	Psyche	27	26	49.0	16.0	5.0	1866	Bristol, R. I	Philadelphia, Pa	J. J. Murphy.
161820	K. H. C. V.	St. s.	1	2	Alga	87	59	109.2	17.2	7.5	1890	New York, N. Y	Washington, D. C	Clarence M. Busch.
130472	K. H. D. B.	St. s.	1	0	Nashawena	37	18	65.2	15.0	7.4	1889	Boston, Mass	Boston, Mass	E. P. Bogge.
100469	K. H. D. C.	Sch.	1	2	Ibis	18	17	45.0	16.5	4.4	1886	Bayport, N. Y	Philadelphia, Pa	A. Mosebach.
106740	K. H. D. L.	Slp.	1	1	Alga	22	21	48.5	14.1	8.6	1888	Boston, Mass	Boston, Mass	Albert Geiger, jr.
92187	K. H. F. N.	Sch.	1	2	Merlin	96	92	96.1	23.3	10.2	1889	do	do	Wm. H. Forbes.
116332	K. H. F. V.	St. s.	2	3	Sultana	390	229	161.1	28.0	16.2	1890	Brooklyn, N. Y	New York, N. Y	John R. Drexel.
155185	K. H. G. J.	Sch.	1	2	Oenone	71	68	82.6	19.8	11.2	1883	Boston, Mass	do	Clara B. Thompson.
20491	K. H. G. L.	Sch.	1	2	Winona	50	47	80.0	18.0	6.9	1873	New York, N. Y	do	Thomas S. Leoser.
92199	K. H. J. B.	Sch.	1	2	May Flower	84	80	87.3	23.5	9.0	1886	Boston, Mass	Boston, Mass	W. Amory Gardner.
130486	K. H. J. M.	St. s.	1	2	Nydia	93	63	110.0	16.3	9.4	1890	Brooklyn, N. Y	Baltimore, Md	Isaac E. Emmerson.
105519	K. H. L. F.	Slp.	1	1	Active	25	24	50.0	16.5	5.0	1875	Keyport, N. J	New York, N. Y	John P. Hawkins.
130492	K. H. L. P.	St. s.	1	0	Norwood	11	5	52.0	7.0	2.8	1890	Amesbury, Mass	do	Norman L. Munro.
86104	K. H. L. Q.	St. s.	1	0	Spindrift	33	18	66.6	13.0	8.0	1890	Nyack, N. Y	do	Edward M. Fulton.
161637	K. H. M. W.	Sch.	1	2	Volunteer	116	110	100.9	23.4	11.0	1887	Wilmington, Del	Boston, Mass	J. Malcom Forbes.
145557	K. H. N. R.	Slp.	1	1	Trochilus	15	15	39.5	14.6	4.5	1889	Port Jefferson, N. Y	New York, N. Y	Mayhew W. Bronson
120809	K. H. Q. C.	Sch.	1	2	Fleur de lys	90	86	96.6	21.9	11.8	1890	Bath, Me	do	George Lord Day.
110883	K. H. T. R.	St. s.	1	2	Reverie	92	53	112.1	16.7	8.7	1890	Greenpoint, N. Y	do	F. G. Bourne.
95147	K. H. V. T.	Sch.	1	2	Windward	40	38	64.6	17.5	6.4	1872	Bath, Me	Boston, Mass	William D. Gower.
106797	K. H. W. G.	Slp.	1	1	Awa	18	17	43.7	15.0	5.5	1889	South Boston, Mass	New York, N. Y	William R. Beal.
150510	K. J. D. H.	St. s.	1	0	Pastime	18	14	51.4	9.0	4.0	1890	Geneva, N. Y	Wilmington, N. C	H. G. Latemer.
106547	K. J. D. S.	St. s.	1	2	Anita	74	50	97.0	15.5	6.5	1888	Brooklyn, N. Y	Philadelphia, Pa	S. M. Prevost.
150305	K. J. D. T.	St. s.	1	2	Lorna	43	30	94.5	12.6	6.0	1883	Bristol, R. I	New York, N. Y	Jacob Cram.
81316	K. J. D. V.	Slp.	1	1	Wild Duck	15	14	42.5	14.5	4.7	1880	Pamrapo, N. J	do	A. W. Shepard.
126709	K. J. D. W.	Slp.	1	1	Chispa	17	16	44.5	13.8	8.6	1889	Brooklyn, N. Y	do	James S. Manning.
110899	K. J. F. P.	Slp.	1	1	Rover	20	19	42.2	15.6	6.3	1880	do	do	Frank C. Swan.
19842	K. J. F. R.	Sch.	1	2	Phantom	72	68	90.4	24.3	7.4	1865	New York, N. Y	New Haven, Conn.	Henry S. Parmelee.
78763	K. J. F. T.	St. s.	1	2	Elsa	94	66	94.0	17.8	10.8	1888	Brooklyn, N. Y	New York, N. Y	Eloise L. Breese.
28117	K. J. G. F.	St. s.	1	0	Marjencha	17	14	55.0	11.2	4.2	1891	Nyack, N. Y	do	Henry A. Mandeville.
110897	K. J. G. L.	Slp.	1	1	Rajah	9	8	35.0	8.5	6.5	1884	Greenpoint, N. Y	do	Walter C. Hubbard.
126714	K. J. G. S.	Sch.	1	2	Comanche	87	82	86.0	23.4	9.4	1891	Port Jefferson, N. Y	Bridgeport, Conn	Wm. D. Bishop.
161585	K. J. G. T.	Sch.	1	2	Viator	48	45	68.0	18.6	9.9	1888	Marblehead, Mass	New York, N. Y	Albert J. Morgan.
96104	K. J. H. C.	Slp.	1	1	Hypatia	12	11	35.0	13.2	6.0	1889	Brooklyn, N. Y	Boston, Mass	F. L. Codman.
92277	K. J. H. G.	Slp.	1	1	Marjorie	9	8	32.0	11.0	6.9	1888	South Boston, Mass	New York, N. Y	Frank L. St. John.
92016	K. J. H. L.	Sch.	1	2	Monhegan	23	21	49.0	14.5	7.3	1888	Bath, Me	do	C. A. Miller.
95752	K. J. H. N.	Slp.	1	1	Huron	39	37	62.5	15.9	9.3	1883	Boston, Mass	do	Edward S. Hatch.
96105	K. J. H. S.	Slp.	1	1	Hydriad	13	13	38.8	12.9	5.7	1889	Syracuse, N. Y	do	George R. Brown.
86141	K. J. L. D.	Slp	1	1	Guide	8	8	34.0	11.8	4.9	1880	Brooklyn, N. Y	do	Edgar P. Allyn.
116403	K. J. L. N.	Slp.	1	1	Sayonara	23	22	53.6	12.6	9.4	1891	Boston, Mass	do	J. McG. Woodbury.
100488	K. J. L. Q.	Slp.	1	1	Indra	12	11	36.5	10.3	7.1	1885	South Boston, Mass	Newport, R. I	Horace Binney.
161013	K. J. L. R.	Slp.	1	1	Kathleen	8	8	34.6	10.4	6.2	1889	Brooklyn, N. Y	New York, N. Y	H. C. Hopkins.
81327	K. J. M. F.	Slp.	1	1	White Cap	10	10	39.0	13.5	3.1	1885	Islip, N. Y	do	John Moller.
140773	K. J. M. H.	St. s.	1	2	Ladoga	61	35	98.8	12.7	7.4	1885	Bristol, R. I	do	John S. Kennedy.
141135	K. J. M. N.	Slp.	1	1	Lotowana	25	23	42.3	13.4	7.2	1889	South Boston, Mass	do	Henry H. Rodgers.
110130	K. J. M. Q.	Sch.	1	2	Ramona	127	120	117.0	25.0	8.7	1871	City Island, N. Y	do	Harry M. Gillig.
150522	K. J. M. V.	Slp.	1	1	Portia	9	8	30.0	11.4	5.6	18-6	Brooklyn, N. Y	do	S. H. Mason, jr.
96111	K. J. N. C.	St. s.	1	0	Helvetia	37	18	77.2	12.0	6.0	1891	Boston, Mass	do	C. O'D. Iselin.
120842	K. J. N. L.	Sch.	1	2	Albatross	28	26	57.2	16.0	4.4	1887	Oxford, Md	do	George Pancoast.
150526	K. J. N. S.	Slp.	1	1	Polly	15	13	46.0	14.3	5.0	1885	South Brooklyn, N. Y	do	Thomas G. Arnold.
21322	K. J. P. C.	Sch.	1	2	Rebecca	38	36	67.2	19.0	6.3	1855	New York, N. Y	Philadelphia, Pa	Edward Dudley.
92313	K. J. P. D.	Slp.	1	1	†Mineola	25	23	52.9	13.5	9.6	1891	South Boston, Mass	New York, N. Y	August Belmont.
25281	K. J. P. F.	St. s.	2	3	Utowana	414	266	155.0	27.5	16.8	1891	Philadelphia, Pa	Chicago, Ill	Allison V. Armour.
81333	K. J. P. M.	St. s.	1	2	Wild Duck	233	116	138.4	24.0	11.0	1891	Boston, Mass	Boston, Mass	John M. Forbes.
157309	K. J. Q. B.	Slp.	1	1	Desiree	11	11	33.5	12.5	4.8	1885	Brooklyn, N. Y	Bridgeport, Conn	Henry S. Burr.
136213	K. J. Q. C.	Slp.	1	1	Eurybia	14	13	37.4	13.5	6.3	1888	do	New York, N. Y	Charles Pryer.
130471	K. J. Q. D.	St. s.	1	1	Muskoka	26	15	60.0	12.4	6.0	1890	Branchport, N. J	do	Leon Abbett.

† Composite.

A List of YACHTS, arranged in the Order of Signal Letters—Continued.

Official No.	Signal letters.	Rig.	Decks.	Masts.	Name of yacht.	Gross tonnage.	Net tonnage.	Length.	Breadth.	Depth.	When built.	Where built.	Home port (where permanent document issues).	Name of owner.
								Feet.	*Feet.*	*Feet.*				
155201	K. J. Q. F.	Sch.	1	2	Mercedes	22	21	46.6	16.2	5.2	1891	Tottenville, N. Y	Boston, Mass	B. R. Chaney.
130549	K. J. Q. G.	Slp.	1	1	Notus	14	14	37.2	14.6	5.9	1886	Fall River, Mass	New York, N. Y	Geo. W. Powers.
110926	K. J. Q. N.	Slp.	1	1	Waneta	12	11	36.1	15.0	4.4	1891	South Brooklyn, N. Y	do	Louis Bossert.
106849	K. J. Q. P.	St. s.	1	1	Allegra	22	11	74.0	9.5	5.6	1891	Nyack, N. Y	do	S. V. R. Cruger.
106853	K. J. Q. S.	Slp.	1	1	Annie	18	17	42.5	16.5	4.8	1887	Islip, N. Y	Tuckerton, N. J	John P. Crozer.
92106	K. J. R. H.	Ywl.	1	2	*Montecito*	33	31	59.0	15.2	8.8	1889	City Island, N. Y	Perth Amboy, N. J	Wm. W. Tompkins.
86166	K. J. S. P.	Slp.	1	1	Gulnare	23	22	46.0	15.2	6.3	1891	Mariner Harbor, N. Y	New York, N. Y	J. E. Dwight.
100291	K. J. T. D.	Sch.	1	2	Lydia	25	25	45.4	15.6	5.3	1880	Brooklyn, N. Y	do	Robert N. Irwin.
92306	K. J. T. R.	Slp.	1	1	Milicete	27	26	52.0	16.4	6.9	1890	Boston, Mass	Boston, Mass	William O. Gay.
155205	K. J. T. V.	Sch.	1	2	Orithyia	38	36	54.0	16.5	8.3	1890	Glenwood, N. Y	New York, N. Y	Frederick H. Lee.
96132	K. J. V. H.	St. s.	1	1	Half Moon	9	8	37.5	10.4	5.7	1891	New York, N. Y	do	James Roosevelt.
120870	K. J. V. N.	Slp.	1	1	Bessie	9	9	31.3	13.0	5.0	1891	Brooklyn, N. Y	do	Furman B. Rogers.
161668	K. J. W. R.	St. s.	1	0	Vamoose	63	31	108.7	12.6	9.0	1891	Bristol, R. I	do	Frank T. Morrill.
161669	K. J. W. V.	Slp.	1	1	Venture	6	6	26.7	12.0	4.1	1881	Brooklyn, N. Y	do	Henry Griswold.
116016	K. L. B. P.	Sch.	1	2	Speranza	69	66	80.0	21.9	9.7	1884	Bay Ridge, N. Y	Philadelphia, Pa	Ogden D. Wilkinson.
5688	K. L. D. R.	Slp.	1	1	Charlotte	18	17	37.5	13.0	6.0	1868	Bristol, R. I	New York, N. Y	William C. Wilson.
3413	K. L. D. S.	St. s.	1	2	Ballymena	145	72	134.7	17.8	11.5	1888	do	Newport, R. I	J. Nicholas Brown.
161632	K. L. F. D.	Slp.	1	1	Vandal	18	17	41.0	14.9	6.5	1886	South Boston, Mass	New York, N. Y	Henry Stanton.
100486	K. L. F. H.	Slp.	1	1	Irene	11	11	31.8	12.5	5.9	1885	Middletown, Conn	do	Oscar Wuerz.
157340	K. L. F. Q.	Slp.	1	1	Domino	14	13	42.0	14.8	4.0	1886	Tottenville, N. Y	do	W. W. Butcher.
145617	K. L. F. R.	St. s.	1	2	Theresa	61	33	82.0	15.2	8.8	1892	Brooklyn, N. Y	do	G. Sidenberg.
86170	K. L. F. V.	St. s.	1	2	Gretchen	40	20	75.0	13.0	8.0	1891	Poughkeepsie, N. Y	Philadelphia, Pa	J. E. Reyburn.
116488	K. L. G. C.	Sch.	1	2	Studio	22	21	48.5	13.2	3.1	1888	Keyport, N. J	New York, N. Y	Lillian G. Thorn.
86152	K. L. G. H.	Slp.	1	1	Gloriana	22	21	55.8	13.1	10.5	1891	Bristol, R. I	Boston, Mass	Josiah M. Lasell.
136287	K. L. G. J.	St. s.	1	0	Evelyn	43	28	75.4	13.0	6.5	1892	City Island, N. Y	New York, N. Y	John R. Hegeman.
126866	K. L. G. W.	St. p.	1	2	Clermont	298	203	164.9	25.6	10.6	1892	Brooklyn, N. Y	do	A. Van Santvoord.
106936	K. L. H. C.	St. s.	1	1	Agnes	17	12	32.8	10.2	3.1	1884	do	do	Theodore Rogers.
100536	K. L. H. T.	Slp.	1	1	Ines	13	12	38.0	13.5	4.5	1880	Buffalo, N. Y	do	John H. Cole.
106948	K. L. H. V.	Sch.	1	2	Alcaea	113	108	111.8	22.2	13.2	1892	South Boston, Mass	do	Charles Clark.
141212	K. L. J. F.	Sch.	1	2	Lasca	121	115	106.0	23.0	11.5	1892	City Island, N. Y	do	James S. Watson.
141213	K. L. J. G.	St. s.	1	2	Linta	40	28	73.2	14.0	6.0	1892	Nyack, N. Y	do	Walter Luttgen.
100540	K. L. J. M.	St. s.	1	2	Invecta	48	24	71.9	14.0	10.0	1892	Hollyoak, Del	do	W. P. Rae, sec.
145626	K. L. J. W.	St. s.	1	2	Truant	100	50	120.0	17.8	10.0	1892	Bristol, R. I	Detroit, Mich	H. H. Newberry.
80912	K. L. N. V.	St. s.	1	2	Whisper	34	17	62.5	11.5	4.5	1882	Harlem, N. Y	New York, N. Y	Thomas Manning.
100552	K. L. P. F.	St. s.	2	3	Intrepid	340	190	143.3	27.0	15.8	1893	Philadelphia, Pa	do	Lloyd Phoenix.
106921	K. L. P. M.	St. y.	1	2	Red Cross	123	88	117.7	19.1	9.9	1892	E. Providence, R. I	do	Wm. T. Woodwell.
130620	K. L. P. R.	Slp.	1	1	Navahoe	113	107	103.6	23.3	16.2	1893	Bristol, R. I	Newport, R. I	Royal P. Carroll.
106937	K. L. Q. H.	Sch.	1	2	Adrienne	25	24	51.3	16.9	5.4	1892	Essex, Mass	New Haven, Conn	I. A. Kelsey.
27654	K. L. Q. J.	Ctr.	1	1	Yvette	11	11	44.8	9.8	7.2	1893	New Rochelle, N. Y	Newport, R. I	J. R. Hopkins.
107010	K. L. Q. N.	St. s.	1	2	Au Revoir	342	212	145.6	23.6	12.6	1893	Wilmington, Del	Wilmington, Del	William Du Pont.
126956	K. L. Q. P.	Sch.	1	2	Colonia	136	129	104.3	24.0	16.4	1893	Bristol, R. I	New York, N. Y	Clarence A. Postelev.
107013	K. L. Q. S.	Cat.	1	1	Anemone	8	8	25.5	12.5	4.2	1893	Osterville, Mass	do	Morton F. Plant.
3588	K. L. Q. V.	St. s.	1	0	Beronda	17	9	47.1	9.1	5.2	1893	Camden, N. J	Philadelphia, Pa	C. W. Bailey.
136362	K. L. R. B.	Sch.	1	2	Emerald	104	101	100.5	21.7	11.4	1893	Elizabeth, N. J	New York, N. Y	J. Rogers Maxwell.
161710	K. L. R. G.	Slp.	1	1	†Vigilant	144	137	103.9	26.4	16.1	1893	Bristol, R. I	do	Percy Chubb.
141282	K. L. R. H.	St. s.	1	3	Loon	18	9	56.6	6.2	5.7	1893	do	Bristol, R. I	The Herreshoff Manufacturing Co.
136374	K. L. R. J.	St. s.	1	2	§Embla	170	96	135.6	19.9	9.6	1893	Nyack, N. Y	New York, N. Y	John H. Hanan.
107029	K. L. R. M.	Sch.	1	2	Ariel	101	96	79.6	21.6	13.9	1893	Wilmington, Del	do	George H. B. Hill.
136369	K. L. R. N.	Sch.	1	2	Elsemarie	58	55	75.0	21.1	9.0	1893	Nyack, N. Y	do	J. B. King.
77103	K. L. R. V.	Slp.	1	1	Jubilee	100	95	104.1	22.8	8.5	1893	Boston, Mass	Boston, Mass	Chas. J. Paine.
107043	K. L. R. W.	St.	1	2	§Aquilo	65	36	89.0	15.2	8.1	1893	South Boston, Mass	New York, N. Y	Henry A. Van Liew.
81346	K. L. S. J.	St. s.	1	2	Wadena	246	151	158.8	20.8	11.0	1891	Cleveland, Ohio	do	J. H. Wade.
92543	K. L. S. P.	St. s.	1	2	Albatross	74	42	100.2	16.1	8.2	1893	Wilmington, Del	do	Jacob Ruppert, jr.
126905	K. L. T. M.	Slp.	1	1	Choctaw	19	18	44.7	14.4	6.6	1889	South Boston, Mass	do	Arthur G. Earle.
127016	K. L. T. V.	St. s.	1	2	Clara	60	41	92.6	13.7	8.0	1893	Ithaca, N. Y	Philadelphia, Pa	Chas. Kellogg.
136425	K. L. V. N.	St. s.	1	2	Marjorie	40	20	67.0	13.7	8.0	1894	Bristol, R. I	Bristol, R. I	A. S. Van Wickle.
130651	K. L. V. P.	St. s.	1	2	Neckan	56	28	97.7	13.7	8.1	1894	do	Portland, Me	Mary L. Baxter.
81464	K. L. W. B.	Sch.	1	2	Wayfarer	71	67	76.5	21.0	9.1	1894	Port Jefferson, N. Y	New York, N. Y	George E. Chisolm.
96247	K. L. W. F.	St. s.	1	2	Hirondelle	35	26	74.9	13.6	7.0	1893	Nyack, N. Y	do	C. G. Evans.
120971	K. L. W. S.	St. s.	1	2	Narwhal	238	119	138.8	22.0	11.2	1894	Boston, Mass	New London, Conn	C. H. Osgood.
92592	K. L. W. T.	St. s.	1	0	Maspeth	49	33	75.1	13.5	6.7	1894	Morris Heights, N. Y	New York, N. Y	Christian Myers.
107111	K. M. B. Q.	St. s.	1	2	Amadis	85	42	90.4	17.5	7.8	1894	Searsport, Me	Cleveland, Ohio	G. H. Kimball.
150680	K. M. B. R.	St. s.	1	2	Pilgrim	98	58	104.3	23.0	6.7	1893	Wilmington, Del	Boston, Mass	L. G. Burnham.
157899	K. M. B. W.	St. s.	1	2	Dungeness	143	74	115.0	20.5	9.4	1894	Sparrows Point, Md	Pittsburg, Pa	Lucy C. Carnegie.
130630	K. M. D. F.	Sch.	1	2	Neaera	35	33	71.0	18.0	8.0	1893	Boston, Mass	Stamford, Conn	Fred'k W. Lockwood.
81495	K. M. D. H.	St. s.	1	2	Watauga	19	18	43.0	14.1	4.3	1894	Brooklyn, N. Y	New York, N. Y	Harvey M. Billings.
136492	K. M. F. B.	St. s.	1	2	Eugenia	45	22	76.0	13.6	7.9	1895	Bristol, R. I	Bristol, R. I	John B. Herreshoff.
136496	K. M. F. G.	Ywl.	1	2	Ellide	6	8	27.6	9.5	4.1	1895	do	Providence, R. I	Nelson W. Aldrich.
127071	K. M. F. P.	St. s.	1	2	Charlietta	17	12	55.2	11.0	5.7	1895	Nyack, N. Y	New York, N. Y	W. B. Higgins.
155270	K. M. F. Q.	St. s.	1	0	Ouatoga	19	15	53.8	9.2	4.8	1895	do	St. Louis, Mo	W. A. Haskell.
25270	K. M. F. R.	St. s.	1	2	Buccaneer	159	79	123.3	20.1	11.9	1888	Boston, Mass	New York, N. Y	William R. Hearst.
161053	K. M. F. S.	Slp.	1	1	Keewaydin	5	5	31.2	8.9	6.6	1893	do	Boston, Mass	John A. Burnham.
81511	K. M. G. S.	St. s.	1	2	Washita	61	48	89.5	14.2	8.5	1895	Nyack, N. Y	New York, N. Y	Henry W. Putnam, jr.
127076	K. M. H. B.	St. s.	1	2	Calypso	97	50	103.4	17.0	9.1	1895	Boston, Mass	do	Amzi L. Barber.
111080	K. M. H. C.	St. s.	1	2	Marcella	55	33	99.5	13.3	8.2	1895	Braintree, Mass	do	James B. Dickson.
77188	K. M. H. J	Ywl.	1	2	Julnar	21	21	48.3	16.0	4.6	1895	South Boston, Mass	Philadelphia, Pa	M. R. Muckle, jr.

† Electric. ‡ Steel and Tobin bronze. § Composite.

A LIST OF YACHTS, ARRANGED IN THE ORDER OF SIGNAL LETTERS—Continued.

Official No.	Signal letters.	Rig.	Decks.	Masts.	Name of vessel.	Gross tonnage.	Net tonnage.	Length.	Breadth.	Depth.	When built.	Where built.	Home port (where permanent document issues).	Name of owner.
								Feet.	*Feet.*	*Feet.*				
96304	K. M. H. L.	Sch.	1	2	Helene	28	28	53.1	17.0	6.0	1895	Toms River, N. J.	Philadelphia, Pa.	Francis S. Brown.
157426	K. M. H. P	Slp.	1	1	†Defender	134	108	104.0	23.3	10.0	1895	Bristol, R. I.	New York, N. Y.	C. Oliver Iselin.
92665	K. M. H. Q.	St. s.	1	2	LLEWELLYN	92	63	127.3	16.3	9.1	1895	Wilmington, Del	do	Alfred Carr.
155275	K. M. J. B.	St. s.	1	1	ONRONTA	140	78	128.5	18.0	8.8	1896	Chester, Pa	do	F. C. Denning, jr.
107189	K. M. J. T.	St. s.	2	2	‡Anita	232	158	158.5	21.7	10.7	1895	Baltimore, Md	do	A. Challdon.
121002	K. M. L. F.	St. s.	1	2	FREE LANCE	132	90	116.4	20.7	10.7	1895	Elizabethport, N. J.	do	A. Schermerhorn.
127124	K. M. P. T.	St. s.	1	2	Corinthia	27	24	66.8	11.7	5.0	1896	New York, N. Y.	do	John A. Rollins.
96324	K. M. P. V.	St. s.	1	2	†Juanita	109	74	118.6	16.6	9.3	1896	Nyack, N. Y	Newark, N. J	J. Herbert Ballantine.
150714	K. M. P. W.	St. s.	1	2	PEREGRINE	246	78	136.0	23.1	13.5	1896	Bath, Me	Boston, Mass	Ralph H. White.
161031	K. M. Q. B.	Ywl.	1	2	Kwasind	9	9	44.0	12.0	5.0	1892	Fall River, Mass.	New York, N. Y.	Seymour J. Hyde.
111110	K. M. Q. S.	Sch.	1	2	Rusalka	28	25	56.3	15.1	7.7	1896	South Boston, Mass	Boston, Mass	John A. Stetson.
7737	K. M. Q. W.	Sch.	1	2	Alda	46	44	76.5	19.5	7.2	1859	Greenpoint, N. Y.	New York, N. Y.	F. M. Crawford.
111106	K. M. R. D.	Slp.	1	1	Ramallah	11	9	38.0	12.7	4.3	1896	Fall River, Mass.	Fall River, Mass.	A. Homer Skinner.
92710	K. M. R. F.	Slp.	1	1	Melusina	14	11	42.5	12.6	7.2	1896	Weymouth, Mass	Boston, Mass	J. A. Burnham, jr.
86216	K. M. R. G.	St. s.	1	2	Gyda	25	12	64.8	12.7	6.1	1892	Boston, Mass	do	Edward A. Dow.
120951	K. M. R. H.	Cat.	1	2	Flying Cloud	27	26	53.0	15.5	6.3	1893	do	Pittsburg, Pa	James Laughlin, jr.
161789	K. M. R. S.	Slp.	1	1	Vilolfner	17	17	43.5	12.3	7.5	1896	South Boston, Mass.	Boston, Mass	Chas. A. Welch, jr.
92713	K. M. S. B.	St. s.	1	2	Mayita	42	28	70.6	12.3	7.9	1896	Nyack, N. Y	New York, N. Y.	Louis Bossert.
116720	K. M. S. D.	St. s.	1	1	Saranac	32	28	70.2	11.2	4.9	1896	Morris Heights, N. Y	do	George W. Quintard.
150722	K. M. S. F.	St. s.	1	2	PARTHENIA	130	89	124.0	18.0	8.9	1896	Chester, Pa	Pittsburg, Pa	A. Hart McKee.
81544	K. M. S. L.	St. s.	1	0	Wachusett	59	40	92.4	15.0	7.2	1896	New York, N. Y.	New York, N. Y.	Francis T. Holder.
107231	K. M. S. P.	Sch.	1	2	Avalon	59	52	74.3	20.0	10.0	1896	East Boston, Mass.	Marblehead, Mass.	Herbert Foster Otis.
127144	K. M. S. R.	Slp.	1	1	Como	19	19	41.9	15.7	5.5	1896	Glenwood, N. Y.	New York, N. Y.	John Weeks.
27669	K. M. S. V.	Ywl.	1	2	Yram	12	10	33.3	13.0	4.7	1896	New Rochelle, N. Y.	do	J. M. Hartshorne.
161086	K. M. T. D.	Slp.	1	1	Katonah	15	15	44.7	13.0	7.5	1896	South Boston, Mass.	Boston, Mass	Frederick L. Ames.
130717	K. M. T. G.	§St. s.	1	0	Nagonook	7	5	31.6	7.7	3.1	1896	Long Island City, N. Y.	New York, N. Y.	J. A. Vanderpool.
127150	K. M. T. H.	Cat.	1	1	Commodore	10		33.0	13.4	4.3	1896	Canarsie, N. Y.	do	John Vanderveer.
96232	K. M. V. F.	Sch.	1	2	Calypso	26	25	57.3	17.2	5.7	1893	Groton, Conn	Philadelphia, Pa.	Josiah R. Adams.
127162	K. M. V. N.	St. s.	1	0	Cypher	31	21	53.3	16.2	6.6	1896	South Boston, Mass.	Boston, Mass	Edgar Harding.
3315	K. M. V. P.	Sch.	1	2	Beatrice	24	23	49.4	16.5	5.8	1884	New York, N. Y.	Portland, Me	James C. Hamlin.
106833	K. M. W. C.	Slp.	1	1	Laurel	20	19	44.3	15.0	6.2	1886	East Boston, Mass.	New York, N. Y.	Mary L. Pease.
161093	K. M. W. G.	St. s.	1	2	Katrina	52	35	99.2	13.7	7.9	1897	Bristol, R. I.	do	Henry F. Noyes.
27019	K. M. W. L.	Slp.	1	1	Xara	17	17	41.4	13.6	8.1	1888	South Boston, Mass	do	James K. Means.
155236	K. M. W. N.	Slp.	1	1	Olga	11	11	38.2	12.5	5.0	1893	Greenport, N. Y.	do	Frederick R. Smart, jr.
150747	K. M. W. T.	St. s.	1	2	Punjaub	46	31	74.9	13.2	8.3	1897	New York, N. Y.	do	F. L. M. Masury.
111136	K. M. W. V.	St. s.	1	2	Raynham	47	32	74.9	13.2	8.3	1897	do	do	E. S. Woodward.
107272	K. N. B. C.	Slp.	1	1	Akista	12	12	41.2	10.9	4.5	1897	Brooklyn, N. Y.	do	George Hill.
157475	K. N. B. D.	Slp.	1	1	Dorothy	8	8	34.1	12.1	3.6	1896	do	do	Do.
116759	K. N. B. G.	Ywl.	1	2	Spulpeen	29	29	66.0	12.5	8.1	1897	Bristol, R. I.	Philadelphia, Pa	Robert M. Riddle.
150752	K. N. B. J.	St. s.	1	2	PIONEER	287	266	115.5	30.0	5.5	1897	Newburg, N. Y.	New York, N. Y.	Geo. E. Chisholm.
127179	K. N. B. L.	St. s.	1	2	CURIER	65	44	91.3	15.8	8.5	1897	South Boston, Mass.	Chicago, Ill	John A. Spoor.
96365	K. N. B. P.	St. s.	1	2	Helen	47	32	77.3	14.5	8.1	1897	Boston, Mass	Boston, Mass	Oliver H. Perry.
116771	K. N. B. R.	Slp.	1	1	Saina	13	12	37.8	13.3	5.2	1895	Brooklyn, N. Y.	New York, N. Y.	Joseph B. Thomas.
96368	K. N. B. S.	St. s.	1	2	HIAWATHA	219	149	147.1	21.1	11.4	1897	New York, N. Y.	Cincinnati, Ohio	Charles Julius Fleischmann.
95875	K. N. B. T.	Sch.	1	2	Hope Leslie	44	42	68.8	13.5	7.1	1886	Bath, Me	Boston, Mass	Lawrence Minot.
92789	K. N. B. W.	St. s.	1	2	MARIETTA	153	104	142.1	18.1	9.9	1897	Brooklyn, N. Y.	New York, N. Y.	Harrison B. Moore.
107285	K. N. C. B.	§St. s.	1	2	Coyote	44	30	72.5	14.0	7.4	1897	Long Island City, N. Y.	do	Wm. T. Magie.
155303	K. N. C. F.	§St. s.	1	2	Owasco	34	23	73.7	12.6	5.6	1897	do	do	F. L. Humphreys.
116059	K. N. C. G.	St. s.	1	2	*Sybilla*	110	58	108.0	17.0	8.6	1885	Linwood, Pa.	Philadelphia, Pa.	John F. Betz, jr.
130743	K. N. C. H.	St. s.	1	2	Nina	52	35	99.2	13.7	7.9	1897	Bristol, R. I.	New York, N. Y.	Charles G. Emery.
20615	K. N. C. J.	Sch.	1	2	QUISSETTA	62	62	78.9	16.0	9.3	1896	Newburgh, N. Y.	New York, N. Y.	H. W. Harris.
130744	K. N. C. L.	§St. s.	1	2	Nagonook	16	11	48.3	9.2	5.7	1897	Long Island City, N. Y.	do	Francis Skinner.
121047	K. N. C. Q.	§St. s.	1	0	‡Flindt	13	9	62.1	10.5	6.5	1897	New York, N. Y.	do	Edward Bechtoldt.
107293	K. N. C. R.	St. s.	1	2	ALCEDO	552	335	172.0	24.0	15.1	1897	Wilmington, Del.	Philadelphia, Pa.	G. W. Childs Drexel.
1925	K. N. C. V.	Slp.	1	1	Catharine	12	11	39.4	14.0	3.3	1870	New Haven, Conn	do	A. N. Chandler.
92797	K. N. C. W.	Slp.	1	1	Florence	6	6	30.3	11.6	3.9	1897	Brooklyn, N. Y.	New York, N. Y.	Divine F. Burtis.
96376	K. N. D. B.	Sch.	1	2	HILDEGARDE	184	145	105.0	26.0	19.5	1897	Wilmington, Del.	Newport, R. I.	George W. Weld.
25306	K. N. D. F.	‖St. s.	1	2	Utopian	35	33	68.2	11.0	5.5	1896	Nyack, N. Y.	New York, N. Y.	John J. Astor.
145750	K. N. D. H.	Slp.	1	1	The Hermitage	10	10	43.0	10.5	4.2	1896	South Boston, Mass.	Tuckerton, N. J.	E. H. Williams.
92802	K. N. D. M.	Slp.	1	1	Mira	7	6	36.0	10.6	3.0	1895	Quincy Point, Mass	do	R. H. Bayard Boure.
141508	K. N. D. V.	Slp.	1	1	Louise	6	6	27.7	11.4	3.8	1897	Mariner Harbor, N. Y.	New York, N. Y.	Walter J. Masterton.
100642	K. N. F. D.	Slp.	1	1	Irex	16	16	42.0	13.5	6.3	1897	Tottenville, N. Y.	do	T. J. Preston.
161805	K. N. F. G.	Slp.	1	1	Vela	14	14	36.9	14.3	4.5	1897	Brooklyn, N. Y.	do	J. E. Cowdin.
107322	K. N. F. R.	St. s.	1	0	Artemis	36	24	75.3	13.8	5.5	1897	do	do	F. G. Bourne.
107183	K. N. G. S.	St. s.	1	2	‡Viola	93	53	108.6	16.1	8.7	1895	South Boston, Mass.	do	Abram Baudouine.
157501	K. N. G. V.	St. s.	2	2	DOROTHEA	433	252	183.8	23.4	13.7	1898	Philadelphia, Pa.	Philadelphia, Pa.	Thomas McKean.
111174	K. N. H. D.	Sch.	1	2	Rover	17	7	39.5	13.4	4.4	1898	New Orleans, La.	Cincinnati, Ohio	Guy M. Gest.
145765	K. N. H. L.	§St. s.	1	1	Tartar	14	9	45.7	14.2	4.0	1898	Peekskill, N. Y.	New York, N. Y.	Wm. H. Rowe.
127234	K. N. H. M.	St. s.	1	0	Columbia	22	15	56.8	11.2	5.7	1898	New York, N. Y.	Hartford, Conn	Albert H. Pope.
136671	K. N. H. P.	St. s.	1	2	Endion	61	42	89.3	14.1	8.7	1898	do	Providence, R. I.	Jesse H. Metcalf.
130765	K. N. H. R.	St. s.	2	3	NIAGARA	1,443	703	245.0	36.0	19.4	1898	Wilmington, Del	New York, N. Y.	Howard Gould.
127235	K. N. H. W	St. s.	1	0	Carib	19	13	52.6	10.2	5.9	1898	New York, N. Y.	do	Trinidad Asphalt Co.

†Bronze and aluminium. ‡Composite. §Gasoline. ‖Electric.

A List of YACHTS, arranged in the Order of Signal Letters—Continued.

Official No.	Signal letters.	Rig.	Decks.	Masts.	Name of vessel.	Gross tonnage.	Net tonnage.	Length.	Breadth.	Depth.	When built.	Where built.	Home port (where permanent document issues).	Name of owner.
								Feet.	*Feet.*	*Feet.*				
127236	K. N. J. B.	St. s.	1	2	Chilhowee	95	64	110.0	16.4	9.8	1898	Baltimore, Md	Baltimore, Md	Wm. H. Evans.
136303	K. N. J. C.	St. s.	1	2	Eleanor	23	14	55.8	10.0	6.8	1892	Salem, Mass	Salem, Mass	David M. Little.
100654	K. N. J. M.	St. s.	1	2	‖Inca	94	52	103.7	16.0	9.7	1898	South Boston, Mass.	Boston, Mass	F. B. McQuesten.
145772	K. N. J. P.	Slp.	1	1	Tekama	6	6	26.9	10.5	3.8	1897	Brooklyn, N. Y.	New York, N. Y	Fred'k W. Dauchy.
111179	K. N. J. Q.	†Slp.	1	1	Rosalie	15	14	42.9	12.0	5.3	1898	New York, N. Y.	Hartford, Conn.	Edw. W. Hooker.
155819	K. N. J. V.	St. s.	1	2	Osceola	110	75	119.4	17.9	9.5	1898	Brooklyn, N. Y.	New York, N. Y	Thomas L. Watt.
92860	K. N. J. W.	St. s.	1	2	‡Margaret	59	40	87.7	15.1	8.4	1898	New York, N. Y	do	J. H. Rutherford.
92861	K. N. L. B.	St. s.	1	2	Malay	178	90	131.6	20.0	10.6	1898	Chester, Pa.	Philadelphia, Pa	Del. River I. S. B. & Works.
145774	K. N. L. J.	§Sch.	1	2	Terrapin	34	29	55.0	16.0	6.9	1898	Baltimore, Md	New York, N. Y	Edward J. Bergen.
161107	K. N. L. P.	St. s.	1	2	‡Kaleda	79	47	96.4	15.4	8.3	1898	Boston, Mass	Baltimore, Md	R. B. Keyser.
130774	K. N. L. R.	‖St. s.	1	2	Nama	12	10	43.0	8.8	4.8	1898	LongIslandCity, N. Y	New York, N. Y.	Frederick Knobler.
80276	K. N. M. H.	Sch.	1	2	Grampus	47	45	72.6	18.0	9.8	1893	Essex, Mass	do	Richard P. Hart.

‖Sold to U. S. Navy June 1, 1898.
†Auxiliary naphtha engine.

‡Composite.
§Auxiliary gasoline engine.

‖Gasoline.

CODE LIST OF THE UNITED STATES NAVY.

(The ensign is to be shown at the peak over the code pennant when the signal letters are hoisted.)

Signal letters.	Name of vessel.	Type.	Hull.	Propulsion.	Rig.	Guns, main battery.	Displacement* (tons).
G. Q. B. C.	Ajax	1-turret monitor	Iron	Screw	None	2	2,100
G. Q. B. D.	Alabama	Battle ship	Steel	Twin screws	2 military masts	18	11,525
G. Q. B. H.	Adams	Cruiser	Wood	Screw	Bark	6	1,357
G. Q. B. J.	Alert	do	Iron	do	do	3	1,020
G. Q. B. K.	Amphitrite	2-turret monitor	do	Twin screws	1 military mast	6	3,990
G. Q. B. M.	Annapolis	Gunboat	Composite	Screw	Barkentine	6	1,000
G. Q. B. N.	Alliance	Cruiser	Wood	do	Bark	6	1,375
G. Q. B. P.	Atlanta	Protected cruiser	Steel	do	Brig	8	3,000
G. Q. B. W.	Bancroft	Gunboat	do	Twin screws	2-mast schooner	4	830
G. Q. C. B.	Baltimore	Protected cruiser	do	do	2 military masts	10	4,413
G. Q. C. D.	Bennington	Gunboat	do	do	3-mast schooner	6	1,710
G. Q. C. H.	Boston	Protected cruiser	do	Single screw	Brig	8	3,000
G. Q. C. J.	Brooklyn	Armored cruiser	do	Twin screws	2 military masts	20	9,215
G. Q. D. C.	Comanche	1-turret monitor	Iron	Single screw	None	2	1,875
G. Q. D. F.	Castine	Gunboat	Steel	Twin screws	3-mast schooner	8	1,177
G. Q. D. H.	Canonicus	1-turret monitor	Iron	Single screw	None	2	2,100
G. Q. D. K.	Catskill	do	do	do	do	2	1,875
G. Q. D. L.	Chicago	Protected cruiser	Steel	Twin screws	3-mast schooner	18	4,500
G. Q. D. M.	Charleston	do	do	do	2 military masts	8	3,730
G. Q. D. N.	Cincinnati	do	do	do	2-mast schooner	11	3,213
G. Q. D. S.	Columbia	do	do	Triple screws	do	11	7,375
G. Q. D. T.	Concord	Gunboat	do	Twin screws	3-mast schooner	6	1,710
G. Q. F. B.	Constellation	Sailing vessel	Wood	Sails	Ship	8	1,186
G. Q. F. C.	Constitution	Receiving ship	do	do	Dismantled	4	2,200
G. Q. F. D.	Craven, T. A. M	Torpedo boat	Steel	Twin screws	None	†2	146
G. Q. F. H.	Cushing	do	do	do	do	†2	105
G. Q. F. M.	Dahlgren	do	do	do	do	†2	146
G. Q. H. B.	Dale	Training ship for naval militia	Wood		Dismantled		675
G. Q. H. C.	Davis	Torpedo boat	Steel	Twin screws	None	†3	132
G. Q. H. D.	Detroit	Cruiser	do	do	2-mast schooner	10	2,089
G. Q. H. J.	Dolphin	Dispatch boat	do	Single screw	3-mast schooner	2	1,486
G. Q. J. B.	Dupont	Torpedo boat	do	Twin screws	None	†3	
G. Q. J. C.	Enterprise	Nautical school ship	Wood	Single screw	Bark	1	1,375
G. Q. J. D.	Essex	Cruiser	do	do	do	6	1,275
G. Q. J. F.	Ericsson	Torpedo boat	Steel	Twin screws	None	†3	120
G. Q. J. H.	Farragut	do	do	do	do	†2	273
G. Q. J. K.	Fern	Freight boat	Wood	Single screw	2-mast schooner	1	840
G. Q. J. M.	Fox	Torpedo boat	Steel	Twin screws	None	†3	132
G. Q. K. B.	Foote	do	do	do	do	†3	142
G. Q. K. C.	Fortune	Tug	Iron	Screw	Schooner		450
G. Q. K. D.	Franklin	Receiving ship	Wood	do	Dismantled	4	5,170
G. Q. L. C.	Gwin	Torpedo boat	Steel	do	None	†2	46.5
G. Q. L. S.	Hartford	Cruiser	Wood	do	Bark	13	2,790
G. Q. L. V.	Helena	Gunboat	Steel	Twin screws	1 military mast	3	1,392
G. Q. M. C.	Illinois	Battle ship	do	do	2 military masts	18	11,525
G. Q. N. C.	Independence	Receiving ship	Wood		Dismantled	6	3,270
G. Q. N. D.	Indiana	Battle ship	Steel	Twin screws	1 military mast	16	10,288
G. Q. N. F.	Iowa	do	do	do	do	18	11,340
G. Q. N. H.	Iroquois	Cruiser	Wood	Screw	Bark		1,375
G. Q. N. L.	Iwana	Tug	Steel	Single screw	None		192.4
G. Q. P. B.	Jamestown	Sailing ship	Wood	Sails	Ship		1,150
G. Q. P. C.	Jason	1-turret monitor	Iron	Screw	None	2	1,875
G. Q. P. L.	Katahdin	Coast-defense ram	Steel	Twin screws	do	4	3,155
G. Q. R. C.	Kearsarge	Battle ship	do	do	2 military masts	22	11,525
G. Q. R. F.	Kentucky	do	do	do	do	22	11,525
G. Q. S. C.	Lancaster	Cruiser	Wood	Single screw	Ship	12	3,250
G. Q. S. D.	Lehigh	1-turret monitor	Iron	do	None	2	1,875
G. Q. S. F.	Leyden	Tug	do	do	Schooner		450
G. Q. S. H.	Mackenzie	Torpedo boat	Steel	Screw	None	†2	65
G. Q. S. J.	McKee	do	do	do	do	†2	65
G. Q. S. K.	Machias	Gunboat	do	Twin screws	2-mast schooner	8	1,177
G. Q. S. Z.	Marietta	do	Composite	do	do	6	1,000
G. Q. T. C.	Mahopac	1-turret monitor	Iron	Screw	None	2	2,100
G. Q. T. D.	Manhattan	1-turret monitor	Iron	Screw	None	2	2,100

* With normal coal supply.

† 18" Whitehead torpedo tubes.

CODE LIST OF THE UNITED STATES NAVY—Continued.

Signal letters.	Name of vessel.	Type.	Hull.	Propulsion.	Rig.	Guns, main battery.	Displacement* (tons).
G. Q. T. H.	Marion	Cruiser	Wood	Screw	Bark	8	1,900
G. Q. T. J.	Marblehead	do	Steel	Twin screws	2-mast schooner	9	2,089
G. Q. T. L.	Massachusetts	Battle ship	do	do	1 military mast	16	10,288
G. Q. T. M.	Miantenomoh	2-turret monitor	Iron	do	do	4	3,990
G. Q. T. N.	Michigan	Cruiser	do	Paddle	Barkentine		685
G. Q. T. P.	Minneapolis	Protected cruiser	Steel	Triple screws	2-mast schooner	11	7,375
G. Q. T. R.	Minnesota	Training ship	Wood	Screw	Dismantled	9	4,700
G. Q. T. W.	Mohican	Cruiser	do	do	Bark		1,900
G. Q. V. C.	Monadnock	2-turret monitor	Iron	Twin screws	1 military mast	6	3,990
G. Q. V. D.	Monocacy	Cruiser	do	Paddle	Schooner	6	1,370
G. Q. V. F.	Monongahela	Sailing ship	Wood	Sails	Ship	4	2,100
G. Q. V. H.	Montauk	1-turret monitor	Iron	Screw	None	2	1,875
G. Q. V. K.	Monterey	2-turret monitor	Steel	Twin screws	1 military mast	4	4,084
G. Q. V. L.	Montgomery	Cruiser	do	do	2-mast schooner	10	2,089
G. Q. V. M.	Morris	Torpedo boat	do	do	None	†3	103
G. Q. W. B.	Nahant	1-turret monitor	Iron	Screw	do	2	1,875
G. Q. W. D.	Nantucket	do	do	do	do	2	1,875
G. Q. W. H.	Narkeeta	Tug	Steel	do	do		192.4
G. Q. W. J.	Nashville	Gunboat	do	Twin screws	Schooner	8	1,371
G. Q. W. L.	Newark	Protected cruiser	do	do	3-mast schooner	12	4,098
G. Q. W. M.	New Hampshire	Training ship	Wood	Sails	Ship	6	4,150
G. Q. W. N.	Newport	Gunboat	Composite	Screw	Barkentine	6	1,000
G. Q. W. P.	New York	Armored cruiser	Steel	Twin screws	2 military masts	18	8,200
G. Q. W. S.	Nina	Tug	Iron	Screw	Schooner		357
G. Q. W. V.	Nipsic	Cruiser	Wood	do	Bark	4	1,375
G. R. C. B.	Olympia	Protected cruiser	Steel	Twin screws	2-mast schooner	14	5,870
G. R. C. D.	Omaha	Cruiser	Wood	Screw	Bark		2,400
G. R. C. J.	Oregon	Battle ship	Steel	Twin screws	1 military mast	16	10,288
G. R. D. C.	Passaic	1-turret monitor	Iron	Screw	None	2	1,875
G. R. D. J.	Pensacola	Cruiser	Wood	do	Ship		3,000
G. R. D. K.	Petrel	Gunboat	Steel	do	Barkentine	4	892
G. R. D. N.	Pinta	do	Iron	do	Schooner	2	550
G. R. D. P.	Philadelphia	Protected cruiser	Steel	Twin screws	2-mast schooner	12	4,324
G. R. D. S.	Porter	Torpedo boat	do	do	None	†3	
G. R. D. T.	Portsmouth	Training ship	Wood	Sails	Ship	12	1,125
G. R. D. W.	Princeton	Gunboat	Composite	Screw	Barkentine	6	1,000
G. R. F. C.	Puritan	2-turret monitor	Iron	Twin screws	1 military mast	10	6,060
G. R. H. D.	Raleigh	Protected cruiser	Steel	do	Schooner	11	3,213
G. R. H. J.	Ranger	Cruiser	Iron	Screw	Bark	6	1,020
G. R. J. F.	Richmond	Receiving ship	Wood	do	Ship		2,700
G. R. J. K.	Rocket	Tug	do	do	None		187
G. R. J. L.	Rowan	Torpedo boat	Steel	Twin screws	do	†3	182
G. R. K. J.	San Francisco	Protected cruiser	do	do	3-mast schooner	12	4,098
G. R. K. L.	Sarafoga	School-ship	Wood	Sails	Ship		1,027
G. R. L. D.	Standish	Tug	Iron	Screw	Schooner	1	450
G. R. L. F.	Stiletto	Torpedo boat	Wood	Single screw	None	‡2	31
G. R. L. H.	St. Louis	Training ship for naval militia	do		Dismantled		830
G. R. L. J.	St. Mary's	School-ship	do	Sails	Ship		1,025
G. R. N. C.	Talbot	Torpedo boat	Steel	Screw	None	‡2	46.5
G. R. N. D.	Terror	2-turret monitor	Iron	Twin screws	1 military mast	4	3,990
G. R. N. F.	Texas	Battle ship	Steel	do	2 military masts	8	6,315
G. R. N. J.	Triton	Tug	do	Single screw	None		212
G. R. N. L.	Thetis	Cruiser	Wood	do	Bark	1	1,250
G. R. N. S.	Traffic	Tug	do	do	Derrick mast		280
G. R. N. W.	Unadilla	do	Steel	Screw	Schooner		345
G. R. Q. C.	Vermont	Receiving ship	Wood		Dismantled		4,150
G. R. Q. D.	Vesuvius	Dynamite-gun vessel	Steel	Twin screws	None	3	929
G. R. Q. J.	Vicksburg	Gunboat	Composite	Screw	Barkentine	6	1,000
G. R. S. B.	Wabash	Receiving ship	Wood	do	Dismantled		4,650
G. R. S. D.	Wahneta	Tug	Steel	Single screw	None		192.4
G. R. S. F.	Wheeling	Gunboat	Composite	Twin screws	Schooner	6	1,000
G. R. S. H.	Wilmington	do	Steel	do	1 military mast	8	1,392
G. R. S. J.	Wisconsin	Battle ship	do	do	2 military masts	†3	11,572
G. R. S. K.	Winslow	Torpedo boat	do	do	None	18	142
G. R. S. L.	Wyandotte	1-turret monitor	Iron	Screw	do	2	2,100
G. R. T. B.	Yantic	Cruiser	Wood	do	Bark		900
G. R. T. C.	Yorktown	Gunboat	Steel	Twin screws	3-mast schooner	6	1,710

* With normal coal supply. † 18" Whitehead torpedo tubes. ‡ 2 Howell torpedoes.

LIST OF VESSELS OF THE UNITED STATES REVENUE-CUTTER SERVICE, ARRANGED ACCORDING TO SIGNAL LETTERS.

Signal letters.	Name.	Description.	Guns.	Tons.	When built, purchased, etc.	Where built, purchased, etc.	Station.	Complement.	
								Officers.	Men.
G. V. B. F.	*Alexander Hamilton	Steamer, propeller	1	223	1871	Buffalo, N. Y	‡ Philadelphia, Pa	7	32
G. V. B. H.	†Alexander J. Dallas	do	3	179	1874	Portland, Me	‡ Boston, Mass	7	32
G. V. B. K.	*Commodore Perry	do	2	282	1884	Buffalo, N. Y	‡ Port Townsend, Wash	7	32
G. V. B. M.	George S. Boutwell	do	2	151	1873	do	Savannah, Ga	7	32
G. V. B. N.	Hannibal Hamlin	do		65	1866	Boston, Mass	Boston, Mass	2	8
G. V. B. Q.	†James Guthrie	do		98	1895	Baltimore, Md	‡ Baltimore, Md	2	8
G. V. B. S.	†Galveston	do	3	416	1891	do	‡ New Orleans, La	7	32
G. V. B. T.	John F. Hartley	do		23	1875	San Francisco, Cal	San Francisco, Cal	2	8
G. V. B. W.	*Levi Woodbury	do	2	330	1864	Philadelphia, Pa	‡ Portland, Me	7	32
G. V. C. B.	*Louis McLane	Steamer, side-wheeler	2	315	1865	Transferred from Navy	‡ Key West, Fla	7	32
G. V. C. D.	Manhattan	Steamer, propeller	1	117	1873	Chester, Pa	Special duty, N. Y	5	13
G. V. C. J.	Peter G. Washington	do		77	1865	Transferred from Navy	Philadelphia, Pa	2	8
G. V. C. L.	*Richard Rush	do	3	300	1885	Port Blakeley, Wash	‡ San Francisco, Cal	8	32
G. V. C. M.	†Samuel Dexter	do	2	188	1874	Boston, Mass	‡ Newport, R. I	7	32
G. V. C. P.	Schuyler Colfax	Steamer, side-wheeler	3	369	1871	Camden, N. J	Charleston, S. C	7	32
G. V. C. R.	*Thomas Corwin	Steamer, propeller	3	213	1876	Portland, Oreg	‡ San Diego, Cal	8	32
G. V. C. T.	*U. S. Grant	do	4	263	1871	Wilmington, Del	‡ Port Townsend, Wash	7	32
G. V. C. W.	Frank Sperry	Sloop		7	1891	Bay Shore, N. Y	Patchogue, N. Y	1	1
G. V. D. B.	William E. Chandler	Steamer, propeller	1	95	1866	Transferred from Navy	New York, N. Y	2	8
G. V. D. F.	William H. Seward	Steamer, side-wheeler	1	184	1873	Philadelphia, Pa	Mobile, Ala	7	21
G. V. D. H.	Wm. P. Fessenden	do	4	330	1883	Buffalo, N. Y	Detroit, Mich	7	32
G. V. D. J.	Salmon P. Chase	Bark	7	321	1878	Philadelphia, Pa	Practice cruise	4	30
G. V. D. K.	Walter Forward	Steamer, propeller	2	267	1882	Wilmington, Del	Baltimore, Md	7	32
G. V. D. L.	†Charles B. Penrose	Steam launch		18	1883	Tottenville, N. Y	‡ Pensacola, Fla	1	3
G. V. D. M.	Bear	Steamer, propeller	4	703	1885	Transferred from Navy	Seattle, Wash	8	43
G. V. D. N.	*Lot M. Morrill	do	1	288	1889	Wilmington, Del	‡ Wilmington, N. C	7	32
G. V. D. P.	†Winona	do	1	321	1890	do	‡ Mobile, Ala	7	32
G. V. D. Q.	*Hudson	do		128	1893	Camden, N. J	‡ New York, N. Y	2	7
G. V. D. R.	*Calumet	do	1	123	1894	Buffalo, N. Y	Chicago, Ill	2	9
G. V. D. S.	†Wm. E. Smith	do		133	1887	New Orleans, La	New Orleans, La	2	7
G. V. D. T.	*William Windom	do	3	398	1896	Dubuque, Iowa	‡ Baltimore, Md	7	37
G. V. D. W.	Tybee	Steam launch		28	1895	Camden, N. J	Savannah, Ga	1	2
G. V. F. B.	Guard	do		22	1896	Port Townsend, Wash	Port Townsend, Wash	1	5
G. V. F. C.	Scout	do		22	1896	do	do	1	5
G. V. F. D.	*Walter Q. Gresham	Steamer, propeller	1	724	1897	Cleveland, Ohio	‡ Milwaukee, Wis	7	40
G. V. F. H.	Golden Gate	do		171	1897	Seattle, Wash	San Francisco, Cal	2	9
G. V. F. J.	*Hugh McCulloch	do	4	869	1897	Philadelphia, Pa	‡ do	8	45
G. V. F. K.	*Daniel Manning	do	1	900	1897	East Boston, Mass	‡ Boston, Mass	7	40
G. V. F. L.	*Algonquin	do		736	1898	Cleveland, Ohio		7	40
G. V. F. M.	*Onondaga	do		736	1898	do		7	40
G. V. F. N.	Nunivak	Steamer, stern-wheel			1898	San Francisco, Cal			

*In cooperation with U. S. Navy. †In cooperation with U. S. military authorities. ‡ Last station.

LIST OF VESSELS OF THE UNITED STATES LIGHT-HOUSE ESTABLISHMENT, ARRANGED ACCORDING TO SIGNAL LETTERS.

Signal letters.	Name.	Class.	Gross tonnage.	Net tonnage.	Dimensions.			Nominal horsepower.	Indicated horsepower.	When built.	When built.
					Length.	Breadth.	Depth.				
					Feet.	*Feet.*	*Feet.*				
G. V. L. D.	Cactus	St. p.	250	.....	140.7	21.5	8.3	200	.....	.....	Purchased from Navy Department in 1865.
G. V. L. H.	Dahlia	St. s.	333	.....	129.5	25.0	10.5	80	.....	1874	Philadelphia, Pa.
G. V. L. M.	Geranium	St. p.	356	.....	155.5	23.0	10.6	47	.....	1863	New York, N. Y.
G. V. L. P.	Haze	St. s.	274	.....	127.0	24.6	16.2	180	.....	1861	Mystic, Conn.
G. V. L. R.	Laurel	St. s.	320	.....	134.0	25.0	10.0	108	.....	1876	Baltimore, Md.
G. V. L. S.	Lily	St. p.	200	.....	178.0	28.0	4.3	.....	.....	1875	Louisville, Ky.
G. V. L. T.	Myrtle	St. s.	384	.....	130.0	25.0	11.3	.....	.....	1872	Philadelphia, Pa.
G. V. L. W.	Mistletoe	St. p.	332	.....	153.0	25.4	9.0	100	.....	1872	Chester, Pa.
G. V. M. B.	Manzanita	St. s.	450	.....	152.0	26.0	11.5	250	.....	1879	Baltimore, Md.
G. V. M. D.	Bramble	St. s.	30	.....	45.0	11.0	4.5	45	.....	1879	Do.
G. V. M. H.	Pharos	Sch.	213	.....	100.0	25.5	9.3	.....	.....	.....	Port Jefferson, N. Y.
G. V. M. J.	Jessamine	St. p.	346	.....	146.3	23.7	9.3	185	.....	1881	Baltimore, Md.
G. V. M. K.	Nettle	St. s.	18	.....	58.0	13.2	4.0	25	.....	1878	New York, N. Y.
G. V. M. P.	Verbena	St. p.	294	.....	135.0	25.4	9.0	300	.....	1870	Philadelphia, Pa.
G. V. M. Q.	Violet	St. p.	266	155	143.0	53.0	8.8	400	.....	1861	Staten Island, N. Y.
G. V. M. R.	Warrington	St. s.	300	.....	152.0	25.5	11.5	.....	.....	1868	Detroit, Mich.
G. V. M. S.	Joseph Henry	St. p.	340	.....	180.0	32.0	5.8	209	.....	1880	Jeffersonville, Ind.
G. V. M. T.	Arbutus	St. s.	400	.....	144.5	25.0	11.0	.....	.....	1879	Baltimore, Md.
G. V. M. W.	Pansy	St. s.	350	.....	147.0	25.0	10.5	.....	.....	1878	Philadelphia, Pa.
G. V. N. B.	John Rodgers	St. p.	260	.....	151.6	27.0	8.7	260	.....	1883	Newburg, N. Y.
G. V. N. C.	Wistaria	St. p.	450	.....	167.5	25.0	10.0	.....	.....	1882	Wilmington, Del.
G. V. N. D.	*Rose	St. s.	80	.....	92.0	17.7	6.5	34	.....	1873	Boothbay, Me.
G. V. N. F.	Madroño	St. s.	411	205	163.8	27.5	14.7	.....	685	1885	Camden, N. J.
G. V. N. J.	†Gardenia	St. s.	153	82	117.0	20.2	9.4	120	.....	1879	East Deering, Me.
G. V. N. K.	Zizania	St. s.	458	.....	150.0	27.0	12.0	.....	327	1888	Baltimore, Md.
G. V. N. L.	Armeria	St. s.	1,052	631	203.2	34.7	16.2	1,200	.....	1890	Camden, N. J.
G. V. N. M.	Columbine	St. s.	424	212	145.0	26.6	12.8	108	880	1892	Cleveland, Ohio.
G. V. N. P.	Lilac	St. s.	434	212	145.0	26.6	15.2	108	800	1892	Do.
G. V. N. Q.	Azalea	St. s.	422	.....	154.0	25.0	12.3	400	.....	1891	New York, N. Y.
G. V. N. R.	Amaranth	St. s.	743	488	150.7	28.0	20.0	672	.....	1892	Cleveland, Ohio.
G. V. N. S.	Maple	St. s.	392	196	155.0	30.0	11.8	.....	650	1892	Elizabeth, N. J.
G. V. N. T.	Mangrove	St. s.	572	392	165.0	30.0	11.8	.....	650	1897	Elizabethport, N. J.
G. V. N. W.	Mayflower	St. s.	572	392	165.0	30.0	11.8	.....	650	1897	Bath, Me.

*Formerly Grace Darling.

†Formerly Geo. W. Beal.

LIST OF VESSELS OF THE UNITED STATES COAST AND GEODETIC SURVEY, ARRANGED ACCORDING TO SIGNAL LETTERS.

Signal letters.	Class.	Name.	Tonnage.	Length.	Beam.	Draft.	When built.	Where built.	Where employed.
				Ft. In.	Ft. In.	Ft. In.			
G. V. S. C.	Screw	A. D. Bache	182	147 8	23 5	10 0	1871	Wilmington, Del	Atlantic and Gulf.
G. V. S. D.	do	G. S. Blake	234	148 8	26 6	11 7	1874	Baltimore, Md	Do.
G. V. S. J.	do	Endeavor	86	111 0	18 5	7 5	1862	Forfolk, Va	Do.
G. V. S. L.	do	Gedney	174	140 0	23 8	6 9	1875	New York, N. Y	Pacific.
G. V. S. P.	do	McArthur	130	115 0	20 0	12 0	1876	Mare Island, Cal	Do.
G. V. S. W.	Schooner	Drift	87	76 0	19 6	10 8	1876	Baltimore, Md	Light-House Board.
G. V. T. E.	do	Quick	38	60 0	21 6	4 6	1873	do	Atlantic and Gulf.
G. V. T. P.	do	*Eagre	191	121 0	30 4	9 0	1875	Williamsburg, N. Y	Do.
G. V. T. Q.	Screw	C. P. Patterson	453	175 0	27 8	14 2	1883	Brooklyn, N. Y	Pacific.
G. V. T. R.	Schooner	Matchless	120	99 6	24 3	7 0	1859	Key West, Fla	Atlantic and Gulf.
G. V. T. S.	do	Spy	17	51 6	14 0	1 6	1888	Tottenville, N. Y	Do.
G. V. T. W.	do	Transit	21	60 0	15 0	1 8	1888	do	Do.
G. V. W. B.	Screw	Cosmos	25	52 5	12 0	4 0	1887	Mare Island, Cal	Alaska.

*Formerly No. 90768, Mohawk.

LIST OF VESSELS OF THE UNITED STATES FISH COMMISSION, ARRANGED ACCORDING TO SIGNAL LETTERS.

Signal letters.	Rig.	Name.	Gross tonnage.	Net tonnage.	Length.	Breadth.	Depth.	When built.	Where built.
					Feet.	*Feet.*	*Feet.*		
G. V. Q. B.	Steamer ..	Albatross	638	385	200.0	27.6	16.9	1882	Wilmington, Del.
G. V. Q. C.	.....do	Fish Hawk	441	205	140.6	27.9	10.9	1879	Do.
G. V. Q. F.	Schooner .	Grampus	87	83	81.0	22.9	10.0	1886	Noank, Conn.

O